City Environmental Quality Review

ENVIRONMENTAL ASSESSMENT STATEMENT FULL FORM

Please fill out, print and submit to the appropriate agency (see instructions)

PART I: GENERAL INFORMATION

PROJECT NAME 300 Lafayette Street

1. *Reference Numbers*

CEQR REFERENCE NUMBER (To Be Assigned by Lead Agency)	BSA REFERENCE NUMBER (If Applicable)
13DCP120M	
ULURP REFERENCE NUMBER (If Applicable)	OTHER REFERENCE NUMBER(S) (If Applicable) (e.g., Legislative Intro, CAPA, etc.)
N140092ZRM, N140093ZSM, N140095ZSM, N140096ZSM	

2a. *Lead Agency Information*

NAME OF LEAD AGENCY: **New York City Department of City Planning**

NAME OF LEAD AGENCY CONTACT PERSON: **Robert Dobruskin**

ADDRESS: **22 Reade Street, Room 4E**

CITY: **New York** STATE: **NY** ZIP: **10007**

TELEPHONE: **212-720-3423** FAX: **212-720-3495**

EMAIL ADDRESS: **rdobrus@planning.nyc.gov**

2b. *Applicant Information*

NAME OF APPLICANT: **Paco Lafayette, LLC**

NAME OF APPLICANT'S REPRESENTATIVE OR CONTACT PERSON: **Adam Good**

ADDRESS: **364 Maspeth Avenue**

CITY: **Brooklyn** STATE: **NY** ZIP: **11211**

TELEPHONE: **718-782-4200** FAX: **877-433-3078**

EMAIL ADDRESS: **agood@largavista.com**

3. *Action Classification and Type*

SEQRA Classification

☐ UNLISTED ■ TYPE I; SPECIFY CATEGORY *(see 6 NYCRR 617.4 and NYC Executive Order 91 of 1977, as amended):* **617.4(b)(9)**

Action Type *(refer to Chapter 2, "Establishing the Analysis Framework" for guidance)*

■ LOCALIZED ACTION, SITE SPECIFIC ☐ LOCALIZED ACTION, SMALL AREA ☐ GENERIC ACTION

4. *Project Description:*

The proposed project would result in the development of a new commercial building with retail and office uses at 300 Lafayette Street, Manhattan (Block 510, Lots 38, 39 & 40). See Attachment A, "Project Description" for more information.

Project Location

BOROUGH	COMMUNITY DISTRICT(S)	STREET ADDRESS
Manhattan	**2**	**298-308 Lafayette Street**
TAX BLOCK(S) AND LOT(S)		ZIP CODE
Block 510, Lots 38, 29 and 40		**10012**

DESCRIPTION OF PROPERTY BY BOUNDING OR CROSS STREETS

Block bounded by East Houston Street to the north, Lafayette Street to the east, Crosby Street to the west, and Jersey Street to the south

EXISTING ZONING DISTRICT, INCLUDING SPECIAL ZONING DISTRICT DESIGNATION, IF ANY: **M1-5B** ZONING SECTIONAL MAP NO: **12C**

5. *REQUIRED ACTIONS OR APPROVALS* *(check all that apply)*

City Planning Commission: ■ YES ☐ NO ■ UNIFORM LAND USE REVIEW PROCEDURE (ULURP)

☐ CITY MAP AMENDMENT	☐ ZONING CERTIFICATION	☐ CONCESSION
☐ ZONING MAP AMENDMENT	☐ ZONING AUTHORIZATION	☐ UDAPP
■ ZONING TEXT AMENDMENT	☐ ACQUISITION—REAL PROPERTY	☐ REVOCABLE CONSENT
☐ SITE SELECTION—PUBLIC FACILITY	☐ DISPOSITION—REAL PROPERTY	☐ FRANCHISE
☐ HOUSING PLAN & PROJECT	☐ OTHER, explain:	

■ SPECIAL PERMIT (if appropriate, specify type: ■ MODIFICATION; ☐ RENEWAL; ☐ OTHER); EXPIRATION DATE:

Three special permits: 74-712(a) and (b) and 74-922

SPECIFY AFFECTED SECTION(S) OF THE ZONING RESOLUTION

Board of Standards and Appeals: YES ☐ NO ■

☐ VARIANCE (USE)

☐ VARIANCE (BULK)

☐ SPECIAL PERMIT (if appropriate, specify type: ☐ MODIFICATION; ☐ RENEWAL; ☐ OTHER); EXPIRATION DATE:

SPECIFY AFFECTED SECTION(S) OF THE ZONING RESOLUTION

Department of Environmental Protection: YES ■ NO ☐ If "yes," specify:

Other City Approvals Subject to CEQR (check all that apply)

- ☐ LEGISLATION
- ☐ RULEMAKING
- ☐ CONSTRUCTION OF PUBLIC FACILITIES
- ☐ 384(B)(4) APPROVAL
- ☐ OTHER; EXPLAIN
- ☐ FUNDING OF CONSTRUCTION; specify
- ☐ POLICY OR PLAN; specify
- ☐ FUNDING OR PROGRAMS; specify
- ☐ PERMITS; specify

Other City Approvals Not Subject to CEQR (check all that apply)

- ☐ PERMITS FROM DOT'S OFFICE OF CONSTRUCTION MITIGATION AND COORDINATION (OCMD)
- ■ LANDMARKS PRESERVATION COMMISSION APPROVAL
- ☐ OTHER; explain:

State or Federal Actions/Approvals/Funding: YES ☐ NO ■ If "yes," specify

6. *Site Description:* *The directly affected area consists of the project site and the area subject to any change in regulatory controls. Except where otherwise indicated, provide the following information with regard to the directly affected area.*

GRAPHICS *The following graphics must be attached and each box must be checked off before the EAS is complete. Each map must clearly depict the boundaries of the directly affected area or areas and indicate a 400-foot radius drawn from the outer boundaries of the project site. Maps may not exceed 11x17 inches in size and, for paper filings, must be folded to 8.5x11 inches.*

- ■ SITE LOCATION MAP ■ ZONING MAP ■ SANBORN OR OTHER LAND USE MAP
- ■ TAX MAP ☐ FOR LARGE AREAS OR MULTIPLE SITES, A GIS SHAPE FILE THAT DEFINES THE PROJECT SITE(S)
- ■ PHOTOGRAPHS OF THE PROJECT SITE TAKEN WITHIN 6 MONTHS OF EAS SUBMISSION AND KEYED TO THE SITE LOCATION MAP

Physical Setting *(both developed and undeveloped areas)*

Total directly affected area (sq. ft.): **11,595** Waterbody area (sq. ft.) and type: **0**

Roads, building and other paved surfaces (sq. ft.): **11,595** Other, describe (sq. ft.): **0**

7. *Physical Dimensions and Scale of Project* *(if the project affects multiple sites, provide the total development below facilitated by the action)*

SIZE OF PROJECT TO BE DEVELOPED (gross square feet): **83,200**

NUMBER OF BUILDINGS: **1** GROSS FLOOR AREA OF EACH BUILDING (sq. ft.): **83,200**

HEIGHT OF EACH BUILDING (ft): **Up to 145' (including mechanicals)** NUMBER OF STORIES OF EACH BUILDING: **7**

Does the proposed project involve changes in zoning on one or more sites? YES ☐ NO ■

If 'Yes,' specify: The total square feet owned or controlled by the applicant:

The total square feet non-applicant owned area:

Does the proposed project involve in-ground excavation or subsurface disturbance, including but not limited to foundation work, pilings, utility lines, or grading? YES ■ NO ☐

If 'Yes,' indicate the estimated area and volume dimensions of subsurface disturbance (if known):

AREA OF TEMPORARY DISTURBANCE: **0** sq. ft. (width x length) VOLUME OF DISTURBANCE: **475,200** cubic feet (width x length x depth)

AREA OF PERMANENT DISTURBANCE: **11,595** sq. ft. (width x length)

8. *Analysis Year* *CEQR Technical Manual,* Chapter 2

ANTICIPATED BUILD YEAR (DATE THE PROJECT WOULD BE COMPLETED AND OPERATIONAL): **2016**

ANTICIPATED PERIOD OF CONSTRUCTION IN MONTHS: **24**

WOULD THE PROJECT BE IMPLEMENTED IN A SINGLE PHASE? ■ YES ☐ NO | IF MULTIPLE PHASES, HOW MANY?

BRIEFLY DESCRIBE PHASES AND CONSTRUCTION SCHEDULE:

9. *Predominant Land Use in the Vicinity of Project?* *(Check all that apply)*

■ RESIDENTIAL ■ MANUFACTURING* ■ COMMERCIAL ☐ PARK/FOREST/OPEN SPACE ☐ OTHER, specify:

***Joint Living Work Quarters for Artists (JLWQA)**

DESCRIPTION OF EXISTING AND PROPOSED CONDITIONS

The information requested in this table applies to the directly affected area. The directly affected area consists of the project site and the area subject to any change in regulatory control. The increment is the difference between the No-Action and the With-Action conditions.

	EXISTING CONDITION	NO-ACTION CONDITION	WITH-ACTION CONDITION	INCREMENT
Land Use				
Residential	Yes ☐ No ■	Yes ☐ No ■	Yes ☐ No ■	
If yes, specify the following				
Describe type of residential structures				
No. of dwelling units				
No. of low- to moderate-income units				
Gross Floor Area (sq. ft.)				
Commercial	Yes ■ No ☐	Yes ■ No ☐	Yes ■ No ☐	
If yes, specify the following:				
Describe type (retail, office, other)	**Eating and drinking establishment (lot 38); retail use (lot 39); gas station (lot 40)**	**Eating and drinking establishment (lot 38); retail use (lot 39); gas station (lot 40)**	**Office, Retail**	**Office, Retail**
Gross floor area (sq. ft.)	**1,692 (lot 38); 2,234 (lot 39); 440 (lot 40)**	**1,692 (lot 38); 2,234 (lot 39); 440 (lot 40)**	**83,200**	**±78,834**
Manufacturing/Industrial	Yes ☐ No ■	Yes ☐ No ■	Yes ☐ No ■	
If yes, specify the following:				
Type of use				
Gross floor area (sq. ft.)				
Open storage area (sq. ft.)				
If any unenclosed activities, specify				
Community Facility	Yes ☐ No ■	Yes ☐ No ■	Yes ☐ No ■	
If yes, specify the following				
Type				
Gross floor area (sq. ft.)				
Vacant Land	Yes ☐ No ■	Yes ☐ No ■	Yes ☐ No ■	
If yes, describe				
Publicly Accessible Open Space	Yes ☐ No ■	Yes ☐ No ■	Yes ☐ No ■	
If yes, specify type (mapped City, State, or Federal Parkland, wetland—mapped or otherwise known, other)				
Other Land Uses	Yes ☐ No ■	Yes ☐ No ■	Yes ☐ No ■	
If yes, describe				
Parking				
Garages	Yes ☐ No ■	Yes ☐ No ■	Yes ☐ No ■	
If yes, specify the following:				
No. of public spaces				
No. of accessory spaces				
Operating hours				
Attended or non-attended				
Lots	Yes ☐ No ■	Yes ☐ No ■	Yes ☐ No ■	
If yes, specify the following:				
No. of public spaces				
No. of accessory spaces				
Operating hours				
Other (includes street parking)	Yes ☐ No ■	Yes ☐ No ■	Yes ☐ No ■	
If yes, describe				

	EXISTING CONDITION	NO-ACTION CONDITION	WITH-ACTION CONDITION	INCREMENT
Population				
Residents	Yes ☐ No ■	Yes ☐ No ■	Yes ☐ No ■	
If any, specify number				
Briefly explain how the number of residents was calculated				
Businesses	Yes ■ No ☐	Yes ■ No ☐	Yes ■ No ☐	
If any, specify the following:				
No. and type	**1 gas station; 1 retail use; 1 eating and drinking establishment**	**1 gas station; 1 retail use; 1 eating and drinking establishment**	**Office (No. TBD), Retail (No. TBD)**	**Office, Retail**
No. and type of workers by business	**5 (gas station); 7 (retail); 9 (eating and drinking establishment)**	**5 (gas station); 7 (retail); 9 (eating and drinking establishment)**	**±154 or ±198 (Office); ±65 or ±98 (Retail)**	**±231 or ±242**
No. and type of non-residents who are not workers				
Briefly explain how the number of businesses was calculated				
Students (non-resident)	Yes ☐ No ■	Yes ☐ No ■	Yes ☐ No ■	
If any, specify number				
Briefly explain how the number of students was calculated				
Zoning				
Zoning classification	**M1-5B**	**M1-5B**	**M1-5B**	
Maximum amount of floor area that can be developed	**57,975 zoning square feet (zsf)**	**57,975 zsf**	**57,975 zsf**	
Predominant land use and zoning classifications within land use study areas or a 400-foot radius of proposed project	**M1-5B, C6-2, C6-3—Residential, Commercial, Community Facility, Industrial/Manufacturing**	**M1-5B, C6-2, C6-3—Residential, Commercial, Community Facility, Industrial/Manufacturing**	**M1-5B, C6-2, C6-3—Residential, Commercial, Community Facility, Industrial/Manufacturing**	

Attach any additional information as may be needed to describe the project.

If your project involves changes that affect one or more sites not associated with a specific development, it is generally appropriate to include total development projections in the above table and attach separate tables outlining the reasonable development scenarios for each site.

PART II: TECHNICAL ANALYSIS

INSTRUCTIONS: For each of the analysis categories listed in this section, assess the proposed project's impacts based on the thresholds and criteria presented in the *CEQR Technical Manual*. Check each box that applies.

- If the proposed project can be demonstrated not to meet or exceed the threshold, check the "no" box.
- If the proposed project will meet or exceed the threshold, or if this cannot be determined, check the "yes" box.
- For each "yes" response, provide additional analyses (and attach supporting information, if needed) based on guidance in the *CEQR Technical* Manual to determine whether the potential for significant impacts exists. Please note that a "yes" answer does not mean that EIS must be prepared—it means that more information may be required for the lead agency to make a determination of significance.
- The lead agency, upon reviewing Part II, may require an applicant to either provide additional information to support the Full EAS Form. For example, if a question is answered "no," an agency may request a short explanation for this response.

	YES	NO
1. *LAND USE, ZONING AND PUBLIC POLICY:* *CEQR Technical Manual, Chapter 4*		
(a) Would the proposed project result in a change in land use different from surrounding land uses?	■	☐
(b) Would the proposed project result in a chance in zoning different from surrounding zoning?	☐	■
(c) Is there the potential to affect an applicable public policy?	■	☐
(d) If "yes" to (a), (b), and/or (c), complete a preliminary assessment and attach.		
(e) Is the project a large, publicly sponsored project?	☐	■
o If "yes," complete a PlaNYC assessment and attach.		
(f) Is any part of the directly affected area within the City's Waterfront Revitalization Program boundaries?	☐	■
o If "yes," complete the Consistency Assessment Form.		
2. *SOCIOECONOMIC CONDITIONS:* *CEQR Technical Manual, Chapter 5*		
(a) Would the proposed project:		
• Generate a net increase of more than 200 residential units or 200,000 square feet of commercial space?	☐	■
o If "yes," answer questions 2(b)(ii) and 2(b)(iv) below.		
• Directly displace 500 or more residents?	☐	■
o If "yes," answer questions 2(b)(i), 2(b)(ii), and 2(b)(iv) below.		
• Directly displace more than 100 employees?	☐	■
o If "yes," answer questions under 2(b)(iii) and 2(b)(iv) below.		
• Affect conditions in a specific industry?	☐	■
o If "yes," answer question 2(b)(v) below.		
(b) If 'Yes' to any of the above, attach supporting information to answer the relevant questions. If 'No' was checked for each category above, the remaining questions in this technical area do not need to be answered.		
i. *Direct Residential Displacement*		
o If more than 500 residents would be displaced, would these displaced represent more than 5% of the primary study area population?	☐	☐
o If "yes," is the average income of the directly displaced population markedly lower than the average income of the rest of the study area population?	☐	☐
ii. *Indirect Residential Displacement*		
o Would expected average incomes of the new population exceed the average incomes of the study area populations?	☐	☐
o If "yes:" ▪ Would the population of the primary study area increase by more than 10 percent?	☐	☐
▪ Would the population of the primary study area increase by more than 5 percent in an area where there is the potential to accelerate trends toward increasing rents?	☐	☐
o If "yes," to either of the preceding questions, would more than 5 percent of all housing units be renter-occupied and unprotected?	☐	☐

	YES	NO
iii. *Direct Business Displacement*		
o Do any of the displaced businesses provide goods or services that otherwise would not be found within the trade area, either under existing conditions or in the future with the proposed project?	☐	☐
o Is any category of business to be displaced the subject of other regulations or publicly adopted plans to preserve, enhance, or otherwise protect it?	☐	☐
iv. *Indirect Business Displacement*		
o Would the project potentially introduce trends that make it difficult for businesses to remain in the area?	☐	☐
o Would the project capture the retail sales in a particular category of goods to the extent that the market for such goods would become saturated, potentially resulting in vacancies and disinvestment on neighborhood commercial streets?	☐	☐
v. *Affects on Industry*		
o Would the project significantly affect business conditions in any industry or any category of businesses within or outside the study area?	☐	☐
o Would the project indirectly substantially reduce employment or impair the economic viability in the industry or category of businesses?	☐	☐
3. *COMMUNITY FACILITIES:* *CEQR Technical Manual, Chapter 6*		
(a) Direct Effects		
o Would the project directly eliminate, displace, or alter public or publicly funded community facilities such as educational facilities, libraries, health care facilities, day care centers, police stations, or fire stations?	☐	■
(b) Indirect Effects		
i. *Child Care Centers*		
o Would the project result in 20 or more eligible children under age 6, based on the number of low or low/moderate income residential units? (See Table 6-1 in Chapter 6)	☐	■
o If "yes," would the project result in a collective utilization rate of the group child care/Head Start centers in the study area that is greater than 100 percent?	☐	☐
ii. *Libraries*		
o Would the project result in a 5 percent or more increase in the ratio of residential units to library branches? (See Table 6-1 in Chapter 6)	☐	■
o If "yes," would the project increase the study area population by 5 percent or more from the No-Action levels?	☐	☐
o If "yes," would the additional population impair the delivery of library services in the study area?	☐	☐
iii. *Public Schools*		
o Would the project result in 50 or more elementary or middle school students, or 150 or more high school students based on number of residential units? (See Table 6-1 in Chapter 6)	☐	■
o If "yes," would the project result in a collective utilization rate of the elementary and/or intermediate schools in the study area that is equal to or greater than 100 percent?	☐	☐
o If "yes," would the project increase this collective utilization rate by 5 percent or more from the No-Action scenario?	☐	☐
iv. *Health Care Facilities*		
o Would the project result in the introduction of a sizeable new neighborhood?	☐	■
o If "yes," would the project affect the operation of health care facilities in the area?	☐	☐
v. *Fire and Police Protection*		
o Would the project result in the introduction of a sizeable new neighborhood?	☐	■
o If "yes," would the project affect the operation of fire or police protection in the area?	☐	☐
4. *OPEN SPACE:* *CEQR Technical Manual, Chapter 7*		
(a) Would the project change or eliminate existing open space?	☐	■
(b) Is the project located within an underserved area in the Bronx, Brooklyn, Manhattan, Queens, or Staten Island?	■	☐
(c) If "yes," would the proposed project generate more than 50 additional residents or 125 additional employees?	■	☐
(d) Is the project located within a well-served area in the Bronx, Brooklyn, Manhattan, Queens, or Staten Island?	☐	■
(e) If "yes," would the project generate more than 350 additional residents or 750 additional employees?	☐	☐
(f) If the project is located within an area that is neither underserved nor well-served, would it generate more than 200 additional residents or 500 additional employees?	☐	☐
(g) If "yes" to questions (c), (e), or (f) above, attach supporting information to answer the following:	☐	☐
o If in an underserved area, would the project result in a decrease in the open space ratio by more than 1 percent?	☐	■
o If in an area that is not under-served, would the project result in a decrease in the open space ratio by more than 5 percent?	☐	☐
o If "yes," are there qualitative considerations, such as the quality of open space, that need to be considered? Please specify: **Discussed in Attachment C**	☐	☐

	YES	NO
5. *SHADOWS:* *CEQR Technical Manual, Chapter 8.*		
(a) Would the proposed project result in a net height increase of any structure of 50 feet or more?	■	☐
(b) Would the proposed project result in any increase in structure height and be located adjacent to or across the street from a sunlight-sensitive resource?	■	☐
(c) If "yes" to either of the above questions, attach supporting information explaining whether the project's shadow reach any sunlight-sensitive resource at any time of the year.		
6. *HISTORIC AND CULTURAL RESOURCES:* *CEQR Technical Manual, Chapter 9*		
(a) Does the proposed project site or an adjacent site contain any architectural and/or archaeological resource that is eligible for or has been designated (or is calendared for consideration) as a New York City Landmark, Interior Landmark or Scenic Landmark; that is listed or eligible for listing on the New York State or National Register of Historic Places; or that is within a designated or eligible New York City, New York State, or National Register Historic District? (See the GIS System for Archaeology and National Register to confirm.)	■	☐
(b) Would the proposed project involve construction resulting in in-ground disturbance to an area not previously excavated?	☐	■
(c) If "yes" to either of the above, list any identified architectural and/or archaeological resources and attach supporting information on whether the proposed project would potentially affect any architectural or archaeological resources.		
7. *URBAN DESIGN AND VISUAL RESOURCES:* *CEQR Technical Manual, Chapter 10*		
(a) Would the proposed project introduce a new building, a new building height, or result in any substantial physical alteration to the streetscape or public space in the vicinity of the proposed project that is not currently allowed by existing zoning?	■	☐
(b) Would the proposed project result in obstruction of publicly accessible views to visual resources not currently allowed by existing zoning?	☐	■
(c) If "yes" to either of the questions above, please provide the information requested in Chapter 10.		
8. *NATURAL RESOURCES:* *CEQR Technical Manual, Chapter 11*		
(a) Does the proposed project site or a site adjacent to the project contain natural resources as defined in Section 100 of Chapter 11?	☐	■
o If "yes," list the resources and attach supporting information on whether the proposed project would affect any of these resources.		
(b) Is any part of the directly affected area within the Jamaica Bay Watershed?	☐	■
o If "yes," complete the Jamaica Bay Watershed Form and submit according to its instructions.		
9. *HAZARDOUS MATERIALS:* *CEQR Technical Manual, Chapter 12*		
(a) Would the proposed project allow commercial or residential use in an area that is currently, or was historically, a manufacturing area that involved hazardous materials?	■	☐
(b) Does the proposed project site have existing institutional controls (e.g., (E) designations or a Restrictive Declaration) relating to hazardous materials that preclude the potential for significant adverse impacts?	☐	■
(c) Would the project require soil disturbance in a manufacturing area or any development on or near a manufacturing area or existing/historic facilities listed in Appendix 1 (including nonconforming uses)?	■	☐
(d) Would the project result in the development of a site where there is reason to suspect the presence of hazardous materials, contamination, illegal dumping or fill, or fill material of unknown origin?	■	☐
(e) Would the project result in development on or near a site that has or had underground and/or aboveground storage tanks (e.g., gas stations, oil storage facilities, heating oil storage)?	■	☐
(f) Would the project result in renovation of interior existing space on a site with the potential for compromised air quality; vapor intrusion from either on-site or off-site sources; or the presence of asbestos, PCBs, mercury, or lead-based paint?	☐	■
(g) Would the project result in development on or near a site with potential hazardous materials issues such as government-listed voluntary cleanup/brownfield site, current or former power generation/transmission facilities, coal gasification or gas storage sites, railroad tracks or rights-of-way, or municipal incinerators?	☐	■
(h) Has a Phase I Environmental Site Assessment been performed for the site?	■	☐
o If "yes," were Recognized Environmental Conditions (RECs) identified? Briefly identify: **Discussed in Attachment G**	■	☐
(i) Based on the Phase I Assessment, is a Phase II Assessment needed?	■	☐
10. *WATER AND SEWER INFRASTRUCTURE:* *CEQR Technical Manual, Chapter 13*		
(a) Would the project result in water demand of more than one million gallons per day?	☐	■
(b) If the proposed project is located in a combined sewer area, would it result in at least 1,000 residential units or 250,000 sq. ft. or more of commercial space in Manhattan, or at least 400 residential units or 150,000 sq. ft. or more of commercial space in the Bronx, Brooklyn, Staten Island or Queens?	☐	■
(c) If the proposed project is located in a separately sewered area, would it result in the same or greater development than that listed in Table 13-1 in Chapter 13?	☐	■
(d) Would the project involve development on a site that is 5 acres or larger where the amount of impervious surface would increase?	☐	■
(e) If the project is located within the Jamaica Bay Watershed or in certain specific drain areas, including Bronx River, Coney Island Creek, Flushing Bay and Creek, Gowanus Canal, Hutchinson River, Newtown Creek, or Westchester Creek, would it involve development on a site that is 1 acre or larger where the amount of impervious surface would increase?	☐	■
(f) Would the proposed project be located in an area that is partially sewered or currently unsewered?	☐	■
(g) Is the project proposing an industrial facility or activity that would contribute industrial discharges to a Wastewater Treatment Plant and/or contribute contaminated stormwater to a separate storm sewer system?	☐	■
(h) Would the project involve construction of a new stormwater outfall that requires federal and/or state permits?	☐	■
(i) If "yes" to any of the above, conduct the appropriate preliminary analyses and attach supporting documentation.		

	YES	NO
11. *SOLID WASTE AND SANITATION:* *CEQR Technical Manual, Chapter 14*		
(a) Using Table 14-1 in Chapter 14, the project's projected operational solid waste generation is estimated to be (pounds per week): **9,744**		
o Would the proposed project have the potential to generate 100,000 pounds (50 tons) or more of solid waste per week?	☐	■
(b) Would the proposed project involve a reduction in capacity at a solid waste management facility used for refuse or recyclables generated within the City?	☐	■
o If "yes," would the proposed project comply with the City's Solid Waste Management Plan?	☐	☐
12. *ENERGY:* *CEQR Technical Manual, Chapter 15*		
(a) Using energy modeling or Table 15-1 in Chapter 15, the project's projected energy use is estimated to be (annual BTUs): **17,996 million**		
(b) Would the proposed project affect the transmission or generation of energy?	☐	■
13. *TRANSPORTATION:* *CEQR Technical Manual, Chapter 16*		
(a) Would the proposed project exceed any threshold identified in Table 16-1 in Chapter 16?	■	☐
(b) If "yes," conduct the appropriate screening analyses, attach back up data as needed for each stage, and answer the following questions:		
o Would the proposed project result in 50 or more Passenger Car Equivalents (PCEs) per project peak hour?	☐	■
If "yes," would the proposed project result in 50 or more vehicle trips per project peak hour at any given intersection? ***It should be noted that the lead agency may require further analysis of intersections of concern even when a project generates fewer than 50 vehicles in the peak hour. See Subsection 313 in Chapter 16 for more information.*	☐	☐
o Would the proposed project result in more than 200 subway/rail or bus trips per project peak hour?	☐	■
If "yes," would the proposed project result, per project peak hour, in 50 or more bus trips on a single line (in one direction) or 200 subway trips per station or line?	☐	☐
o Would the proposed project result in more than 200 pedestrian trips per project peak hour?	☐	■
If "yes," would the proposed project result in more than 200 pedestrian trips per project peak hour to any given pedestrian or transit element, crosswalk, subway stair, or bus stop?	☐	☐
14. *AIR QUALITY:* *CEQR Technical Manual, Chapter 17*		
(a) *Mobile Sources:* Would the proposed project result in the conditions outlined in Section 210 in Chapter 17?	☐	■
(b) *Stationary Sources:* Would the proposed project result in the conditions outlined in Section 220 in Chapter 17?	☐	■
o If 'Yes,' would the proposed project exceed the thresholds in the Figure 17-3, Stationary Source Screen Graph in Chapter 17? (Attach graph as needed)	☐	☐
(c) Does the proposed project involve multiple buildings on the project site?	☐	■
(d) Does the proposed project require Federal approvals, support, licensing, or permits subject to conformity requirements?	☐	■
(e) Does the proposed project site have existing institutional controls (e.g., (E) designations or a Restrictive Declaration) relating to air quality that preclude the potential for significant adverse impacts?	☐	■
(f) If "yes" to any of the above, conduct the appropriate analyses and attach any supporting documentation. **Discussed in Attachment I.**		
15. *GREENHOUSE GAS EMISSIONS:* *CEQR Technical Manual, Chapter 18*		
(a) Is the proposed project a city capital project or a power generation plant?	☐	■
(b) Would the proposed project fundamentally change the City's solid waste management system?	☐	■
(c) Would the proposed project result in the development of 350,000 square feet or more?	☐	■
(d) If "yes" to any of the above, would the project require a GHG emissions assessment based on guidance in Chapter 18?	☐	■
If "yes," would the project result in inconsistencies with the City's GHG reduction goal? (see Local Law 22 of 2008; § 24-803 of the Administrative Code of the City of New York). Please attach supporting documentation.	☐	☐

	YES	NO
16. *NOISE:* *CEQR Technical Manual, Chapter 19*		
(a) Would the proposed project generate or reroute the vehicular traffic?	■	☐
(b) Would the proposed project introduce new or additional receptors (see Section 124 in Chapter 19) near heavily trafficked roadways, within one horizontal mile of an existing or proposed flight path, or within 1,500 feet of an existing or proposed rail line with a direct line of sight to that rail line?	■	☐
(c) Would the proposed project cause a stationary noise source to operate within 1,500 feet of a receptor with a direct line of sight to that receptor or introduce receptors into an area with high ambient stationary noise?	☐	■
(d) Does the proposed project site have existing institutional controls (e.g., (E) designation or Restrictive Declaration) relating to noise that preclude the potential for significant adverse impacts?	☐	■
(e) If "yes" to any of the above, conduct the appropriate analyses and attach any supporting documentation.		
17. *PUBLIC HEALTH:* *CEQR Technical Manual, Chapter 20*		
(a) Based upon the analyses conducted, do any of the following technical areas require a detailed analysis: Air Quality, Hazardous Materials, Noise?	☐	■
(b) If "yes," explain why an assessment of public health is or is not warranted based on the guidance in Chapter 20, "Public Health." Attach a preliminary analysis, if necessary.		
18. *NEIGHBORHOOD CHARACTER:* *CEQR Technical Manual, Chapter 21*		
(a) Based upon the analyses conducted, do any of the following technical areas require a detailed analysis: Land Use, Zoning, and Public Policy; Socioeconomic Conditions; Open Space; Historic and Cultural Resources; Urban Design and Visual Resources; Shadows; Transportation; Noise?	■	☐
(b) If "Yes," explain why an assessment of neighborhood character is or is not warranted based on the guidance in Chapter 21, "Neighborhood Character." Attach a preliminary analysis, if necessary. **Discussed in Attachment K.**		
19. *CONSTRUCTION:* *CEQR Technical Manual, Chapter 22*		
(a) Would the project's construction activities involve:	☐	☐
o Construction activities lasting longer than two years?	☐	■
o Construction activities within a Central Business District or along an arterial or major thoroughfare?	■	☐
o Closing, narrowing, or otherwise impeding traffic, transit or pedestrian elements (roadways, parking spaces, bicycle routes, sidewalks, crosswalks, corners, etc.)?	■	☐
o Construction of multiple buildings where there is a potential for on-site receptors on buildings completed before the final build-out?	☐	■
o The operation of several pieces of diesel equipment in a single location at peak construction?	■	☐
o Closure of a community facility or disruption in its service?	☐	■
o Activities within 400 feet of a historic or cultural resource?	■	☐
o Disturbance of a site containing or adjacent to a site containing natural resources?	☐	■
o Construction on multiple development sites in the same geographic area, such that there is the potential for several construction timelines to overlap or last more than two years overall?	☐	■
(b) If any boxes are checked "yes," explain why a preliminary construction assessment is or is not warranted based on the guidance in Chapter 22, "Construction." It should be noted that the nature and extent of any commitment to use the Best Available Technology for construction equipment or Best Management Practices for construction activities should be considered when making this determination. **Discussed in Attachment L.**		

20. *APPLICANT'S CERTIFICATION*

I swear or affirm under oath and subject to the penalties for perjury that the information provided in this Environmental Assessment Statement (EAS) is true and accurate to the best of my knowledge and belief, based upon my personal knowledge and familiarity with the information described herein and after examination of pertinent books and records and/or after inquiry of persons who have personal knowledge of such information or who have examined pertinent books and records.

Still under oath, I further swear or affirm that I make this statement in my capacity as the applicant or representative of the entity that seeks the permits, approvals, funding, or other governmental action(s) described in this EAS.

APPLICANT/REPRESENTATIVE NAME: **Adam Good** SIGNATURE  DATE 10/1/13

PLEASE NOTE THAT APPLICANTS MAY BE REQUIRED TO SUBSTANTIATE RESPONSES IN THIS FORM AT THE DISCRETION OF THE LEAD AGENCY SO THAT IT MAY SUPPORT ITS DETERMINATION OF SIGNIFICANCE.

Part III: DETERMINATION OF SIGNIFICANCE (To Be Completed by Lead Agency)

INSTRUCTIONS: In completing Part III, the lead agency should consult 6 NYCRR 617.7 and 43 RCNY § 6-06 (Executive Order 91 or 1977, as amended), which contain the State and City criteria for determining significance.

1. For each of the impact categories listed below, consider whether the project may have a significant adverse effect on the environment, taking into account its (a) location; (b) probability of occurring; (c) duration; (d) irreversibility; (e) geographic scope; and (f) magnitude.

IMPACT CATEGORY	Potentially Significant Adverse Impact: YES	NO
Land Use, Zoning, and Public Policy	☐	☒
Socioeconomic Conditions	☐	☒
Community Facilities and Services	☐	☒
Open Space	☐	☒
Shadows	☐	☒
Historic and Cultural Resources	☐	☒
Urban Design/Visual Resources	☐	☒
Natural Resources	☐	☒
Hazardous Materials	☐	☒
Water and Sewer Infrastructure	☐	☒
Solid Waste and Sanitation Services	☐	☒
Energy	☐	☒
Transportation	☐	☒
Air Quality	☐	☒
Greenhouse Gas Emissions	☐	☒
Noise	☐	☒
Public Health	☐	☒
Neighborhood Character	☐	☒
Construction	☐	☒

2. Are there any aspects of the project relevant to the determination of whether the project may have a significant impact on the environment, such as combined or cumulative impacts, that were not fully covered by other responses and supporting materials? ☐ YES ☒ NO

If there are such impacts, attach an explanation stating whether, as a result of them, the project may have a significant impact on the environment.

3. Check determination to be issued by the lead agency:

☐ **Positive Declaration**: If the lead agency has determined that the project may have a significant impact on the environment, and if a Conditional Negative Declaration is not appropriate, then the lead agency issues a *Positive Declaration* and prepares a draft Scope of Work for the Environmental Impact Statement (EIS).

☐ **Conditional Negative Declaration:** A *Conditional Negative Declaration* (CND) may be appropriate if there is a private applicant for an Unlisted action AND when conditions imposed by the lead agency will modify the proposed project so that no significant adverse environmental impacts would result. The CND is prepared as a separate document and is subject to the requirements of 6 NYCRR Part 617.

☒ **Negative Declaration:** If the lead agency has determined that the project would not result in potentially significant adverse environmental impacts, then the lead agency issues a *Negative Declaration*. The *Negative Declaration* may be prepared as a separate document (see template) or using the embedded Negative Declaration on the next page.

4. ***LEAD AGENCY'S CERTIFICATION***

TITLE	LEAD AGENCY
Deputy Director, Environmental Assessment and Review Division	New York City Department of City Planning
NAME	**DATE**
Celeste Evans	October 1, 2013

SIGNATURE Celeste Evans

Statement of No Significant Effect

Pursuant to Executive Order 91 of 1977, as amended, and the Rules of Procedure for City Environmental Quality Review, found at Title 62, Chapter 5 of the Rules of the City of New York and 6NYCRR, Part 617, State Environmental Quality Review, the **[ ]** assumed the role of lead agency for the environmental review of the proposed project. Based on a review of information about the project contained in this environmental assessment statement and any attachments hereto, which are incorporated by reference herein, the lead agency has determined that the proposed project would not have a significant adverse impact on the environment.

Reasons Supporting this Determination

The above determination is based on information contained in this EAS that finds, because the proposed project:

No other significant effects upon the environment that would require the preparation of a Draft Environmental Impact Statement are foreseeable. This Negative Declaration has been prepared in accordance with Article 8 of the New York State Environmental Conservation Law (SEQRA).

TITLE	LEAD AGENCY	
NAME	SIGNATURE	DATE

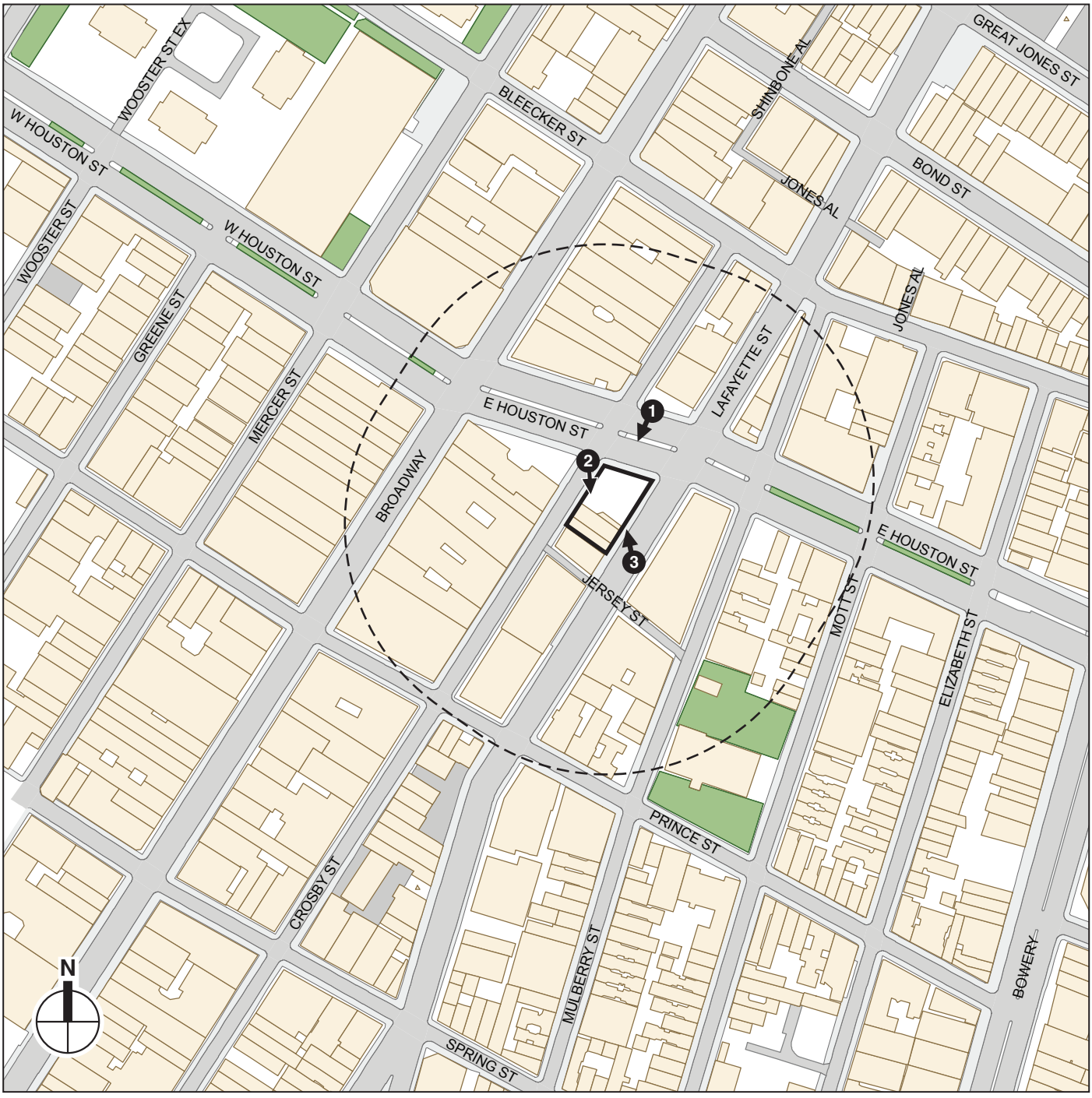

Site Location Map and Photograph Location Sites

Figure 1

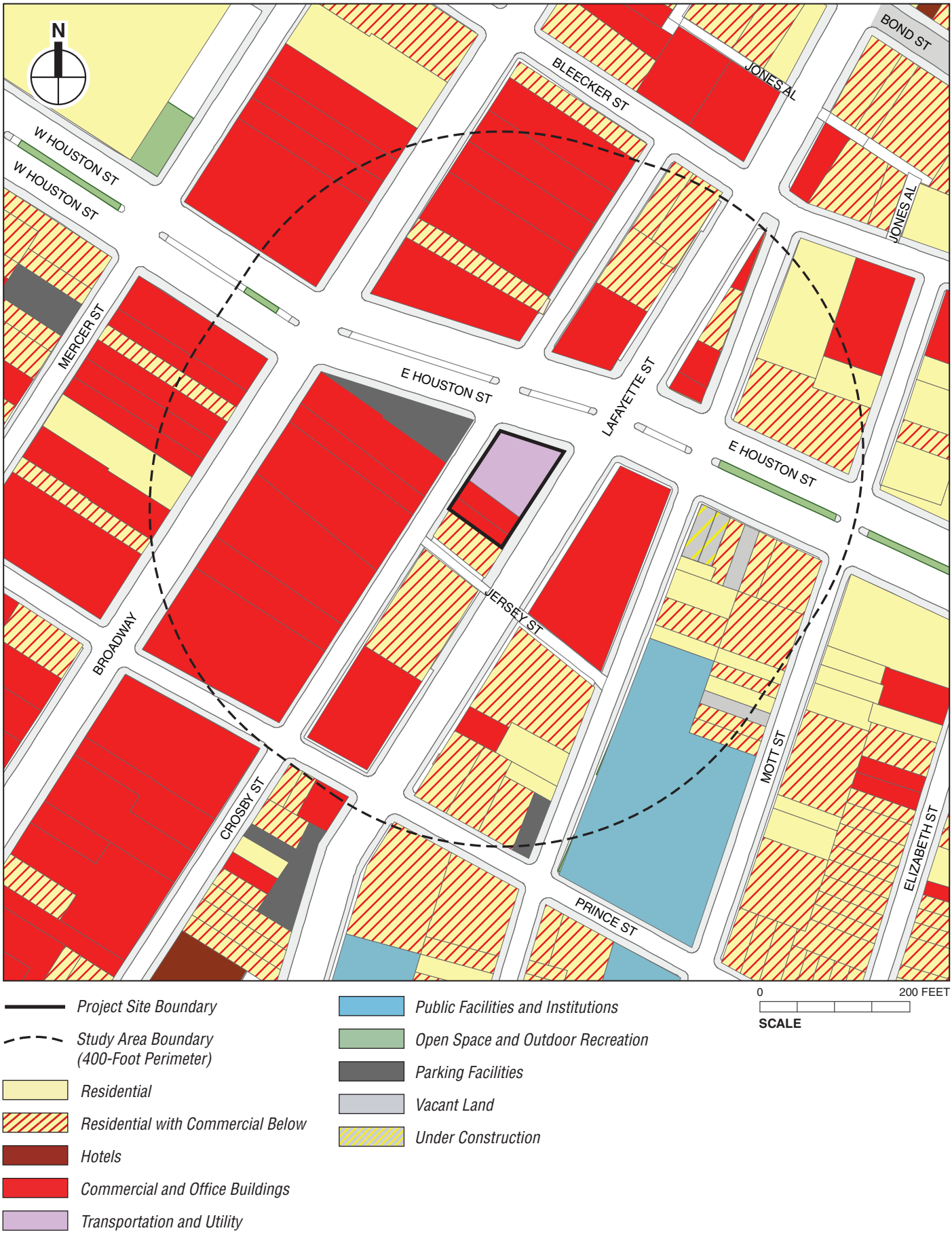

Land Use
Figure 2

6.5.13

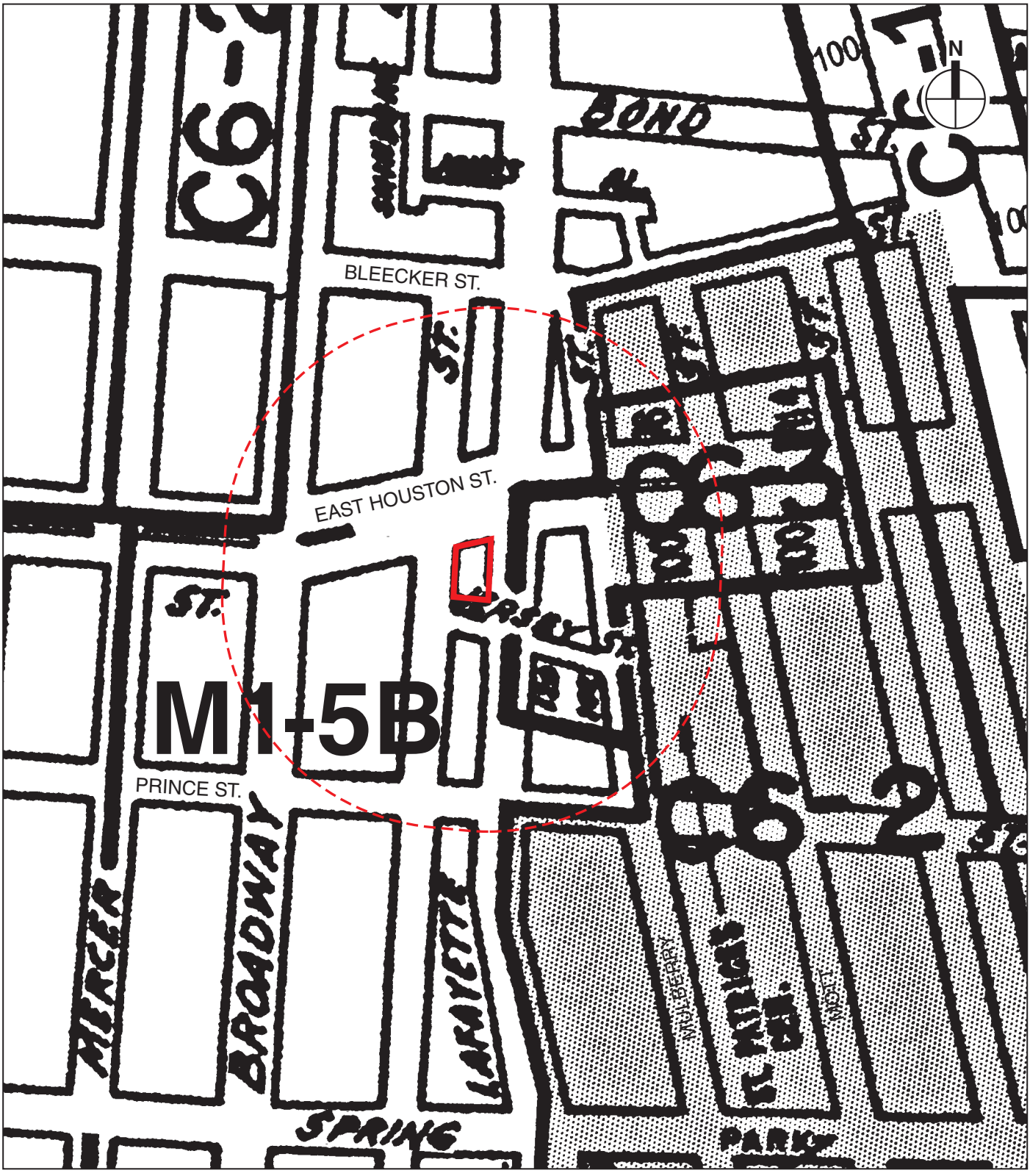

Project Site Boundary

Study Area Boundary (400-Foot Perimeter)

Zoning District Boundary

Special Purpose District (Special Little Italy District)

Zoning
Figure 3

9.26.13



Project Site Boundary

Study Area Boundary (400-Foot Perimeter)

511 *Block Number*

15 *Lot Number*

Tax Map
Figure 4

6.5.13

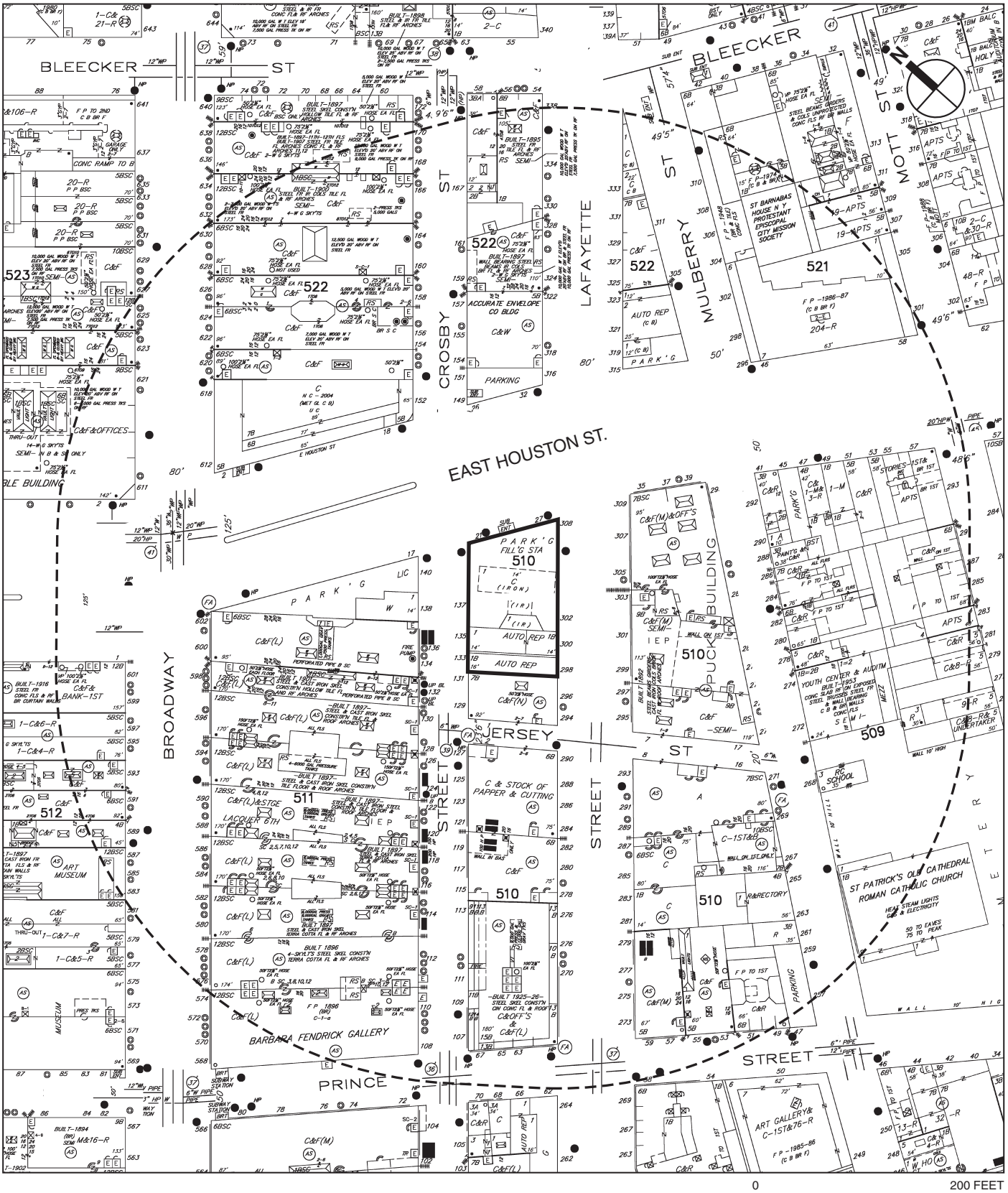

0 200 FEET

SCALE

Project Site Boundary

Study Area Boundary (400-Foot Perimeter)

Sanborn Map
Figure 5



1



2

Views of Project Site
Figure 6



3

Views of Project Site
Figure 7

A. INTRODUCTION

The Applicant, Paco Lafayette LLC, is proposing a new seven-story commercial development (the "proposed project") at 298-308 Lafayette Street (Block 510, Lots 38, 39, and 40) in the SoHo neighborhood of Manhattan. The applicant currently owns Lots 39 and 40 and has the option to purchase Lot 38 and would purchase it after completion of ULURP. The proposed building would contain up to approximately 83,200 gross square feet (gsf), including two cellar levels. The first cellar level and ground floor would be occupied by retail use and floors three through seven would be occupied by office use; the second floor (approximately 11,000 gsf) may be occupied by either retail or office use. The second cellar level would be mechanical space. The proposed building would contain either approximately 21,600 gsf or 32,600 gsf of retail uses and either 38,500 gsf or 49,500 gsf of office uses, depending on whether the second floor is occupied by retail or office use. The proposed building height would be approximately 122 feet to the top of the roof, and approximately 145 feet to the top of the mechanical space. (See **Figures A-1** through **A-4**.)

The EAS analyses assume that the retail space would be occupied by destination retail uses. The specific retail tenant or tenants have not been selected. The proposed building would have Use Group 6 retail uses and/or retail uses in other Use Groups, including Use Groups 7, 9, and 10A, on the ground floor, the first cellar level and possibly the second floor; Use Group 6 office uses on the third through seventh floors and possibly the second floor; and mechanical space on the second cellar level and a portion of the first cellar level. Use Group 6 includes office uses and general retail; Use Group 7 uses include maintenance and repair services, such as bicycle shops; Use Group 9 uses include destination uses, such as automobile showrooms, catering establishments, and art studios; and Use Group 10A uses include large retail establishments such as department stores.

The project site is located at the northern end of the block bounded by East Houston Street to the north, Lafayette Street to the east, Crosby Street to the west, and Jersey Street to the south, and has frontages on East Houston Street, Lafayette Street, and Crosby Street. The project site is located in Manhattan Community District 2, within the SoHo-Cast Iron Historic District Extension and within an M1-5B zoning district.

The proposed site is currently improved with a gas station, including fuel dispenser islands and an accessory one-story building with a lot coverage that totals 440 square feet (Lot 40); a one-story building with a lot coverage of 2,234 square feet, which was formerly used as an auto repair shop and is now occupied with a retail use (Lot 39); and a one-story building with a lot

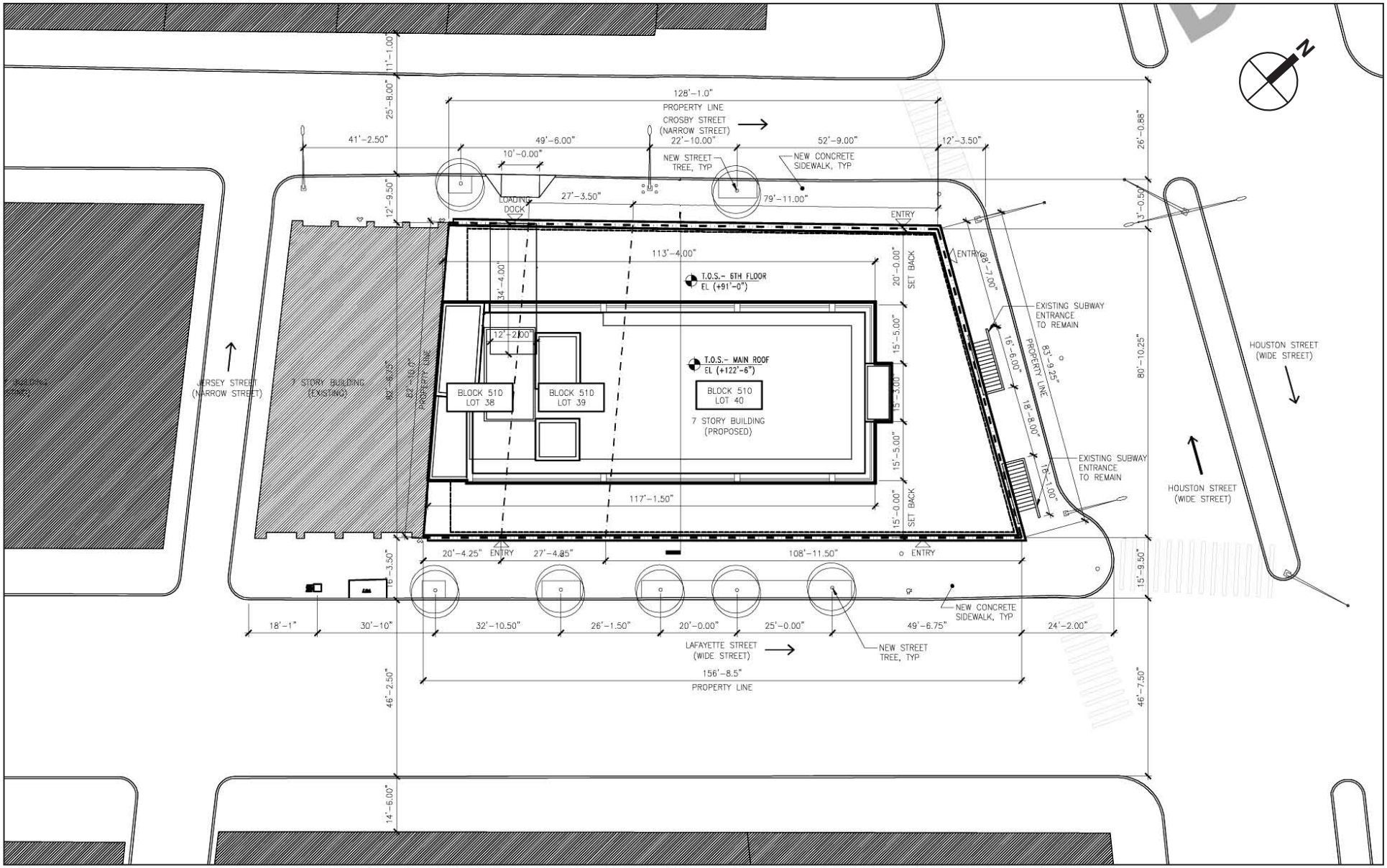

FOR ILLUSTRATIVE PURPOSES ONLY

0 50 FEET

SCALE

Proposed Site Plan
Figure A-1

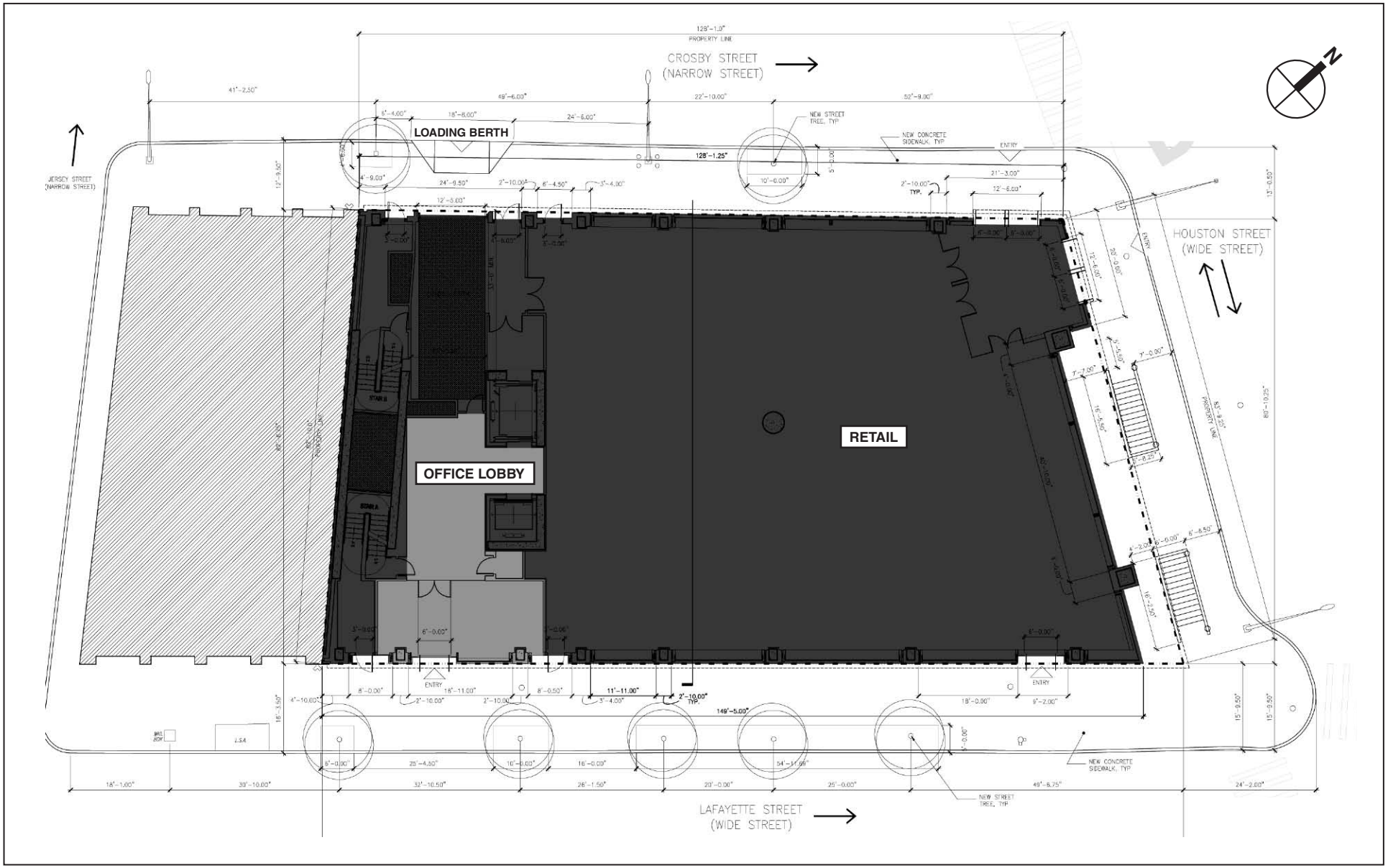

FOR ILLUSTRATIVE PURPOSES ONLY

0 25 FEET
SCALE

Proposed Ground Floor Plan
Figure A-2



Signage

FOR ILLUSTRATIVE PURPOSES ONLY

Proposed Illustrative Elevation—Lafayette Street

Figure A-3



Signage

FOR ILLUSTRATIVE PURPOSES ONLY

Proposed Illustrative Elevation—Crosby Street

Figure A-4

coverage of 1,692 square feet occupied by an eating and drinking establishment (Lot 38).[1] The existing overall lot coverage on the project site is approximately 38 percent.[2] The existing structures on the project site would be demolished in connection with the development of the proposed building.

To facilitate the proposed project, four actions will be requested from the New York City Planning Commission (CPC):

(1) a text amendment to Zoning Resolution (ZR) Section 74-712 to expand the percentage of lot area that can be occupied by existing buildings from 20 percent to 40 percent, provided that the project site is located in either an M1-5A or M1-5B zoning district and is in a historic district designated by LPC, as required under the current text; has frontages on at least two wide streets; and as of December 15, 2003, has a lot coverage of no more than 40 percent. The project site is the only zoning lot that satisfies these criteria. With this text amendment, use waivers may be provided, and bulk waivers (except to floor area ratio[FAR]) may be provided if the development contains no residences[3];

(2) a special permit pursuant to ZR Section 74-712(a) to allow Use Group 6 retail and service establishments below the second story of the proposed building;

(3) a special permit pursuant to ZR Section 74-712(b) to modify applicable height and setback regulations; and

(4) a special permit pursuant to ZR Section 74-922 to allow retail uses in Use Groups 6 and 10A in the proposed building with no limitation on floor area per establishment.

These are discretionary actions which are subject to review under City Environmental Quality Review (CEQR). Since the project site is located within the SoHo-Cast Iron Historic District Extension, the proposed project will also require a Certificate of Appropriateness from the New York City Landmarks Preservation Commission (LPC). While this is a discretionary action, it is not subject to review under CEQR.

The project site was analyzed under the 150 Wooster Street application (CEQR No. 12DCP111M), which sought a similar zoning text amendment to ZR Section 74-712 as that proposed under this application. However, the zoning text amendment that was requested under the 150 Wooster Street application did not contain the provision that applicable sites must have frontages on at least two wide streets. The environmental effects associated with the 150 Wooster Street application were assessed in an Environmental Assessment Statement (EAS),

---

[1] Lot coverage is based on a recent topographic survey; lot coverage for Lot 40 is provided by Cook + Fox Architects.

[2] Based on a recent topographic survey, the combined lot area for Lots 38, 39, and 40 is 11,595 square feet (sf). The combined existing building coverage on these three lots is 4,366 sf (440 sf on Lot 40 + 2,234 sf on Lot 39 + 1,692 sf on Lot 38). Therefore, the existing lot coverage on the project site is 38 percent.

[3] Currently, ZR 74-712 allows CPC to grant special permits for development not permitted as-of-right on a zoning lot that is vacant, is land with minor improvements, or where not more than 20 percent of the lot area is occupied by existing buildings as of December 15, 2003. The existing special permit is only available within M1-5A and M1-5B zoning districts located in historic districts designated by the New York City Landmarks Preservation Commission (LPC). The existing special permit allows both use waivers and bulk waivers, except to FAR.

which was granted a Negative Declaration on March 30, 2013. However, the 150 Wooster Street application, including its associated zoning text amendment to ZR Section 74-712, was withdrawn by the applicant prior to any City Council approval.

FRAMEWORK FOR ANALYSIS

This document has been prepared in accordance with the guidelines presented in the 2012 *CEQR Technical Manual*. For each technical attachment to the EAS, the analysis includes descriptions of existing conditions, conditions in the future without the proposed project (the "No-Action" condition), and conditions in the future with the proposed project (the "With-Action" condition). For each relevant technical area, the incremental difference between the No-Action and With-Action condition is analyzed to determine the potential environmental effects of the proposed project.

EXISTING CONDITIONS

The analysis framework begins with an assessment of existing conditions on the project site and in the relevant study area because these can be most directly measured and observed. The assessment of existing conditions does not represent the condition against which the proposed project is measured, but serves as a starting point for the projection of future conditions with and without the proposed project and the analysis of project impacts.

Project Site

The project site is comprised of three tax lots on Manhattan Block 510: Lots 38, 39, and 40. The combined lot area of the site is 11,595 square feet, and it is located within an M1-5B zoning district. Lot 38 contains a one-story, 1,692-gsf eating and drinking establishment; Lot 39 contains a one-story 2,234-gsf retail building that was formerly in use as an auto mechanic shop; and Lot 40 contains a gas station, including a small one-story gas station building. The existing structures on the project site have, as of December 15, 2003, a total lot coverage of 4,366 square feet, or 38 percent of the project site's lot area.

Area Context

The project site is located on East Houston Street on the border of two neighborhoods, SoHo and NoHo. These are mixed-use neighborhoods and shopping destinations known for their concentration of art galleries and other arts and design-related uses. The study area is characterized as a mixed-use area containing office, retail, living space (primarily as joint living working quarters for artists) and community facility uses. The study area is primarily located within an M1-5B manufacturing zone that allows commercial use as well as joint living-working quarters for artists. SoHo and NoHo are developed primarily with mid- and late-19th century high lot coverage commercial and industrial loft buildings that rise to their full height at the street line. While most of the area buildings were developed between 1850 and 1910, a number of new buildings have been developed in recent years, including 610 Broadway, an approximately 120,000-gsf retail and office development located near the project site on the north side of East Houston Street. There are a number of large retail establishments containing greater than 10,000 gsf. These large retail stores are particularly concentrated along Broadway, although a notable large retail use—an approximately 39,000-gsf REI sporting goods store—is located in the Puck Building at 295 Lafayette Street.

THE FUTURE WITHOUT THE PROPOSED PROJECT

The No-Action condition describes a future baseline condition to which the changes that are expected to result from the proposed project are compared. For each technical analysis, approved or designated development projects within the appropriate study area that are likely to be completed by the 2016 analysis year are considered.

Absent the proposed project, no development is anticipated to occur on the project site. Therefore, conditions on the project site are expected to remain unchanged from existing conditions.

THE FUTURE WITH THE PROPOSED PROJECT

As noted above, the proposed project would include a zoning text amendment to amend ZR Section 74-712. Currently, Section 74-712 allows CPC to grant special permits for uses not currently permitted as-of-right on a zoning lot that is vacant, is land with minor improvements, or where not more than 20 percent of the lot area is occupied by existing buildings as of December 15, 2003. The existing special permit is only available within M1-5A and M1-5B zoning districts located in historic districts designated by LPC.

In the With Action condition, the proposed zoning text amendment would expand the percentage of lot area that can be occupied by existing buildings from 20 percent to 40 percent. In addition, development under the proposed zoning text amendment would be required to be located on a zoning lot that has street frontages on two or more wide streets. The proposed zoning text amendment would also allow CPC to modify bulk regulations, except FAR, under the same conditions, provided that the development does not contain residential uses. Due to these restrictions, and the fact that the special permit is available only in M1-5A and M1-5B zoning districts, the proposed zoning text amendment would not be applicable to any sites except for the project site for the proposed project. Therefore, the proposed project is the only project that could be developed under the proposed zoning text amendment.

As noted above, the applicant currently owns Lots 39 and 40 and has the option to purchase Lot 38 and would purchase it after completion of ULURP. Under the proposed project, existing uses and buildings on the project site would be replaced by a new seven-story commercial development containing up to approximately 83,200 gsf, including two cellar levels. The proposed building height would be approximately 122 feet to the top of the roof, and approximately 145 feet to the top of the mechanical space.

The first cellar level and ground floor would be occupied by retail use and floors three through seven would be occupied by office use; the second floor (approximately 11,000 gsf) may be occupied by either retail or office use. The second cellar level would be mechanical space. The type of retail use is assumed to be destination retail and the type of office is assumed to be standard (i.e., non-medical) office. The proposed building would contain either approximately 21,600 gsf or 32,600 gsf of retail uses and either approximately 38,500 gsf or 49,500 gsf of office uses depending on whether the second floor is occupied by retail or office use. Thus, two reasonable worst case development scenarios (RWCDSs) are considered in this EAS: RWCDS 1 includes 32,600 gsf retail and 38,500 gsf office; RWCDS 2 includes 21,600 gsf retail and 49,500 gsf office. For the open space analysis (Attachment C), RWCDS 2 provides the more conservative analysis (since office use generates a greater number of employees than retail use) and is the basis for the analysis. For the transportation analyses (Attachment H) both RWCDS 1 and RWCDS 2 are assessed. For the following analysis areas, the same conclusions apply with either

RWCDS 1 or RWCDS 2: Land Use, Zoning, and Public Policy; Shadows; Historic and Cultural Resources; Urban Design and Visual Resources; Hazardous Materials; Air Quality; and Noise.

RWCDS 1 and RWCDS 2 are summarized in **Table A-1**.

Table A-1
RWCDS Summary

Existing Conditions/ No-Action Condition		With-Action Condition[1]			Increment for Analysis	
Uses	**GSF**	**Floors**	**Uses**	**GSF**	**Uses**	**GSF**
		RWCDS 1				
Restaurant	1,692	Cellar/Ground floor	Destination Retail	21,600	Destination retail	32,600
Retail	2,234	2nd	Destination Retail	11,000		
Gas station	570	3rd-7th	Office	38,500	Office	38,500
Total Built Floor Area	**4,496 gsf**			**83,200 gsf**	**78,704 gsf**	
Worker Population	**21**[2]			**252**[2]		**231**
		RWCDS 2				
		Cellar/Ground floor	Destination Retail	21,600	Destination retail	21,600
		2nd	Office	11,000	Office	49,500
		3rd-7th	Office	38,500		
Total Built Floor Area				**83,200 gsf**	**78,704 gsf**	
Worker Population				**263**[2]		**242**

Notes: 1. The proposed 83,200-gsf building would also include approximately 12,100 gsf of mechanical space, which is not included in the summary of uses.
2. Assumes 1 employee per 333 gsf of retail uses; 1 employee per 250 gsf of office uses; 1 employee per 200 gsf of eating/drinking establishment uses; and 5 employees for the existing gas station.

B. PURPOSE AND NEED

The City Planning Commission has recognized that, in contrast to its industrial past, SoHo has become a vibrant mixed use neighborhood, with increasing numbers of residents and commercial establishments. Vacant and underutilized lots in the area detract from the fabric of the SoHo-Cast Iron and NoHo Historic Districts (and extensions); therefore, allowing modification of the use regulations by special permit facilitates development of the vacant and underutilized lots and helps to strengthen the historic districts' built character.[1]

The special permit is also needed to facilitate development that is consistent with structures in the surrounding area in terms of height and setbacks. LPC approved the proposed building in April 2013, stating that "the height and overall volume of the building is consistent with that of

[1] City Planning Commission Report C 030490 ZSM approved November 5, 2003, Calendar No. 18, for the 465 Broadway development.

historic buildings found in this historic district and the Puck Building Individual Landmark across the street" and that "the SoHo-Cast Iron Historic District and the SoHo-Cast Iron Historic District Extension represent historic periods of architectural and structural innovation, and therefore the design of the new building will be in keeping with this tradition and will enhance the special architectural and historic character of these historic districts."[1]

In light of the fact that manufacturing uses are no longer present in the study area, special permits are needed to allow the proposed project to respond to the demand for commercial uses in the area by providing the opportunity for infill construction that would be compatible with existing uses in the area. The proposed project would benefit the neighborhood by replacing underutilized land with a new active commercial development, and provide substantial economic benefits to the City. ✷

[1] Certificate of Appropriateness (COFA 14-3528), as administratively corrected by letter dated May 28, 2013 (MISC 14-4489).

Attachment B: Land Use, Zoning, and Public Policy

A. INTRODUCTION

Under the 2012 *City Environmental Quality Review (CEQR) Technical Manual* guidelines, a land use analysis evaluates the uses and development trends in the area that may be affected by a proposed action, and determines whether that proposed action is compatible with those conditions or may affect them. The analysis also considers the action's compliance with, and effect on, the area's zoning and other applicable public policies.

As described in Attachment A, "Project Description," the proposed project would result in the development of a new seven-story building of up to approximately 83,200-gross square feet (gsf), containing office and retail uses. The project site for the proposed project is 298-308 Lafayette Street, in the SoHo-Cast Iron Historic District Extension in Manhattan. This attachment considers the proposed project's potential impacts on land use, zoning, and public land use policies. This chapter provides an assessment of existing and future conditions with and without the proposed project for the project site and a study area surrounding the site, which are described in detail below.

B. METHODOLOGY

According to the *CEQR Technical Manual*, a preliminary land use assessment, which includes a basic description of existing and future land uses and public policy, should be provided for all projects that would affect land use or public policy on a site, regardless of the project's anticipated effects. Accordingly, a preliminary analysis has been prepared that describes existing and anticipated future conditions for the 2016 analysis year, assesses the nature of any changes on these conditions that would be created by the proposed project, and identifies those changes, if any, that could be significant or adverse.

The study area for this analysis of land use, zoning, and public policy encompasses the area within 400-feet of the project site, because this is the area in which the proposed project could reasonably be expected to have the greatest effect. As shown on **Figure B-1**, the 400-foot study area roughly extends from Bleecker Street to the north, Prince Street to the south, Mott Street to the east, and between Broadway and Mercer Street to the west. Sources for this analysis include the New York City Department of City Planning (DCP) and the New York City Department of Buildings (DOB).

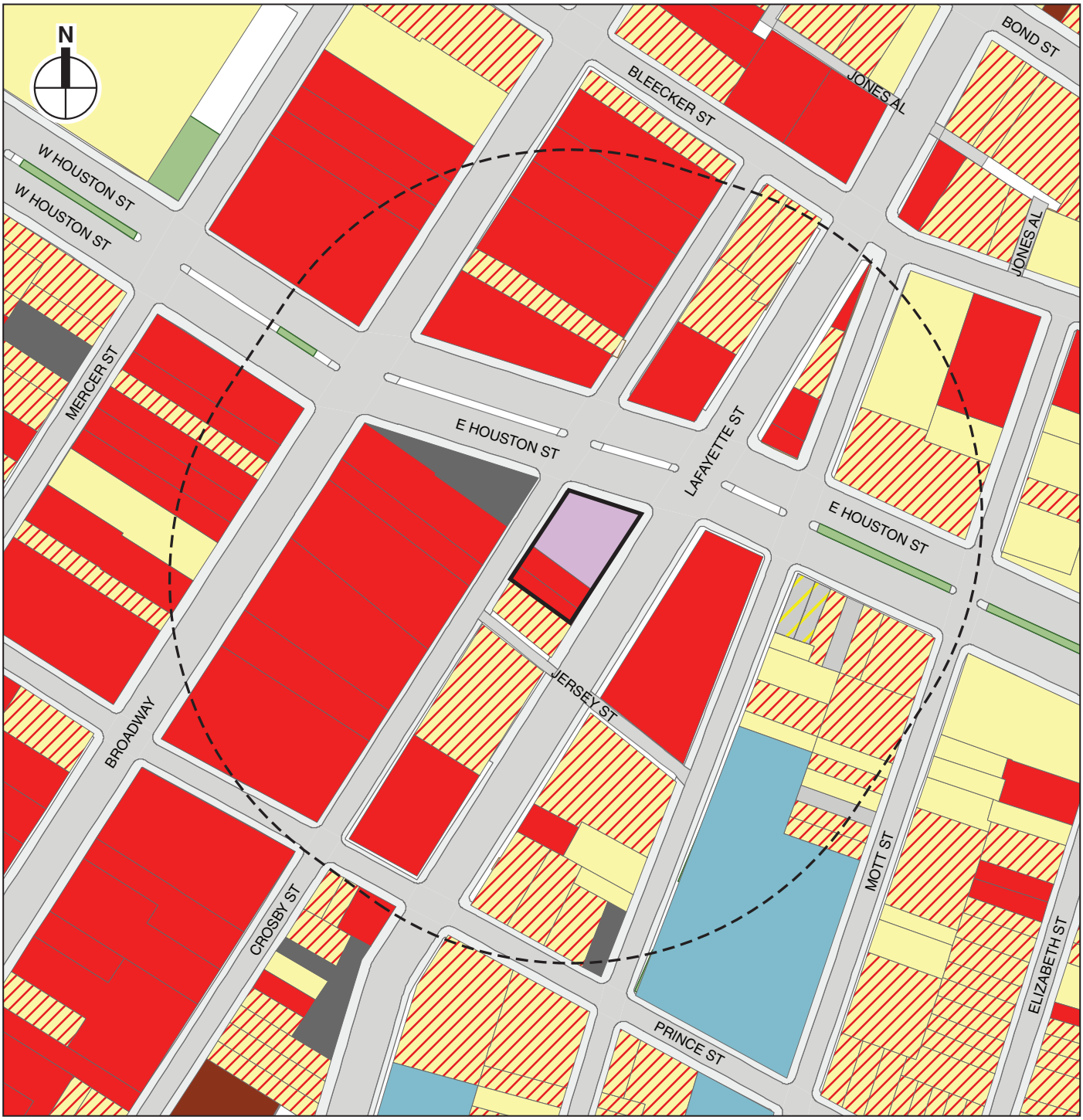

- *Project Site Boundary*
- *Study Area Boundary (400-Foot Perimeter)*
- *Residential*
- *Residential with Commercial Below*
- *Hotels*
- *Commercial and Office Buildings*
- *Transportation and Utility*
- *Public Facilities and Institutions*
- *Open Space and Outdoor Recreation*
- *Parking Facilities*
- *Vacant Land*
- *Under Construction*

Land Use
Figure B-1

C. EXISTING CONDITIONS

LAND USE

PROJECT SITE

The project site is comprised of three tax lots on Manhattan Block 510 (Lots 38, 39, and 40) and encompasses the majority of the block bounded by Houston, Lafayette, Jersey, and Crosby Streets. The combined lot area of the site is 11,595 square feet. Lot 38 contains a one-story eating and drinking establishment with a lot coverage of 1,692 square feet; Lot 39 contains a one-story retail building with a lot coverage of 2,234 square feet; and Lot 40 contains a gas station with a lot coverage of 440 square feet, including fuel dispenser islands and an accessory one-story building. The combined lot coverage of the existing buildings on the project site is 38 percent.

STUDY AREA

The 400-foot study area includes portions of the neighborhoods of NoHo and SoHo, north and south of Houston Street, respectively, and is characterized as a mixed-use area containing office, retail, living space (as joint living-working quarters for artists and residential), and community facility uses. These neighborhoods developed as a commercial, manufacturing and warehousing district in the 19th century. Today, SoHo and NoHo are upscale, mixed-use neighborhood and shopping destinations known for their concentration of art galleries and other arts and design-related uses. The study area is primarily located within an M1-5B manufacturing zone that allows commercial use as well as joint living-working quarters for artists (JLWQAs), which is now a prevalent use in the area.

Commercial uses in the area include offices, retail stores, cafes, and wholesale stores. Retail uses range from small boutique shops and eating and drinking establishments to a substantial number of large-format stores that are often flagship stores for national retail chains.

Within the 400-foot study area, Broadway contains a large concentration of retail stores greater than 10,000 gsf, such as an approximately 40,000-gsf Crate and Barrel housewares store, an approximately 40,000-gsf Hollister clothing store, and an approximately 36,350-gsf Adidas clothing and sporting goods store. An additional notable retail use in the study area is the approximately 39,000-gsf REI sporting goods store, located in the Puck Building at 295 Lafayette Street. Other retail uses greater than 10,000 gsf within the 400-foot study area include Victoria Secret, American Eagle Outfitters, Esprit, Prada, Who AU, Duane Reade, Santa Maria Novella, Best Buy, Urban Outfitters, and Pet Smart.

Many of the office uses located in the study area are in creative professional fields such as architecture, art, engineering, and design. These uses are typically located in converted light manufacturing lofts of up to 12 stories. New construction in the study area is limited, but includes 610 Broadway, a 6-story, approximately 120,000-gsf retail and office development that contains the Adidas sporting goods store noted above.

JLWQAs and residential uses in the study area are located primarily east of Crosby Street, and usually consist of five- to seven-story apartment buildings. West of Crosby Street, residential uses are generally limited to JLWQAs, typically located in converted manufacturing lofts.

Community facility uses in the study area include the NYU Robert F. Wagner Graduate School of Public Service, also located in the Puck Building; the Mulberry branch of the New York Public Library, located on the corner of Jersey and Mulberry Streets; and Old St. Patrick's Cathedral on Mulberry Street, which includes private open space and a parochial school and youth center.

RETAIL SURVEY (1/4-MILE AREA)

In January 2012, a survey of retail stores greater than 10,000 gsf was conducted within approximately ¼-mile radius of the project site, in an area bounded by West and East 4th Street to the north, Broome Street to the south, the Bowery to the east, and West Broadway and LaGuardia Place in the west. The survey found 49 retail establishments greater than 10,000 gsf.[1] 30 of the 49 retail establishments of 10,000 gsf or greater were located on Broadway. Apparel stores were by far the largest single-use occupants of large sites—26 apparel stores occupied large retail sites. Food stores (supermarkets or restaurants) and pharmacies each occupied three large retail sites, while housewares stores occupied five large retail sites. One bank, two electronic stores, a museum store, sports clubs, and the new REI across from the project site, were also noted. Many of the retail uses of 10,000 gsf or greater were located on more than one floor, including on the second floor and at the cellar level. On Broadway, in particular, many large apparel and other stores were on multiple levels within a single building.[2]

ZONING

PROJECT SITE

As shown on **Figure B-2**, the project site is located within an M1-5B zoning district. M1-5B districts are light manufacturing districts with stringent performance standards (with respect to noise, vibration, odors, etc.). In addition to manufacturing uses, commercial uses are also permitted in this district. The maximum FAR for commercial and manufacturing uses is 5.0. The majority of community facilities are allowed in M1-5B districts only by special permit from the New York City Planning Commission (CPC) or Board of Standards and Appeals (BSA). The maximum FAR for community facilities is 6.5.

Use Groups 6A (except foodstores, including supermarkets, grocery stores or delicatessen stores) are limited to 10,000 square feet of floor area per establishment.

M1-5B (and M1-5A) districts mapped in NoHo and SoHo contain special provisions allowing conversion of manufacturing uses to artists' quarters. M1-5B districts lofts cannot be converted to solely residential use, but may be occupied as JLWQAs by artists certified by the City's Department of Cultural Affairs. There are also restrictions on retail uses below the second story.

---

[1] The survey of retail uses with a footprint of 10,000 sf or more only considered retail uses located within a single lot (e.g. contiguous retail stores occupying the foot print of two or more buildings were not considered as a 10,000 sf plus retail use). However, there is one instance where one apparel store occupies two contiguous retail frontages in two different buildings.

[2] Sites in the study area were pre-selected based on location within the approximately ¼-mile area, and retail use, using the New York City Department of City Planning's Block and Lot database. Identified sites were then surveyed to verify the use and to record the store occupying the space. When the field visits were conducted, buildings that contained multiple smaller retail spaces, rather than a single use of 10,000 gsf or greater, were identified and excluded.

6.5.13

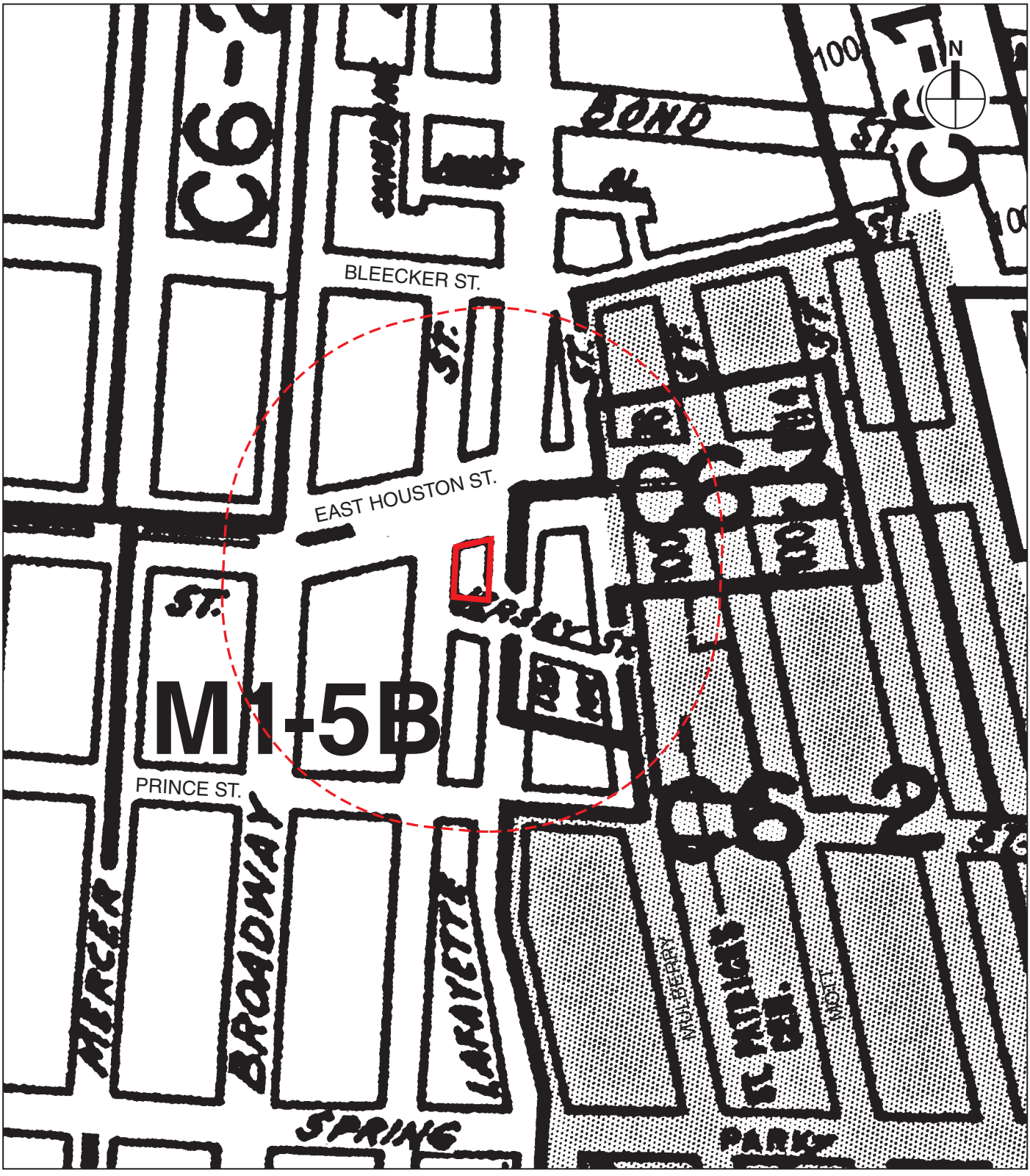

Project Site Boundary

Study Area Boundary (400-Foot Perimeter)

Zoning District Boundary

Special Purpose District (Special Little Italy District)

Zoning
Figure B-2

Uses such as high-performance manufacturing and non-commercial art galleries are permitted, but heavy manufacturing is prohibited. Conversions of these loft spaces from manufacturing to other uses, both on the ground floors and upper stories, generally require a special permit or authorization from the CPC.

STUDY AREA

In addition to an M1-5B zoning district, described above, the study area also contains C6-2 and C6-3 zoning designations (see **Figure B-2**). The characteristics of these zoning districts are summarized in **Table B-1**. C6-2 and C6-3 zoning districts are commercial districts outside central business districts. C6-2 districts allow for a commercial FAR of up to 6.0, a community facility FAR of up to 6.5, and a residential FAR of up to 6.0. A small portion of the study area north of Houston Street is zoned C6-3. C6-3 districts allow for a commercial FAR of 6.0, a community facility FAR of 10.0, and a residential FAR of up to 7.50.

Table B-1:
Zoning Districts Located in the Study Area

Zoning District	Maximum FAR[1]	Uses/Zone Type
Commercial Districts		
C6-2	6.0 (7.2 with plaza bonus) commercial; 0.94-7.2 residential; 6.5 (7.2 with plaza bonus) community facility	General commercial district outside CBD; commercial, residential; community facility
C6-3	6.0 (7.2 with plaza bonus) commercial; 0.99-7.52 residential; 10.0 (12.0 with plaza bonus) community facility	General commercial district outside CBD; commercial, residential; community facility
Manufacturing Districts		
M1-5B	5.0 commercial or manufacturing; 6.5 community facility (use group 4 only)[2]	Medium-density light industrial uses (high performance), commercial, and certain community facilities (for loft areas); JLWQAs
Special Districts		
LI	N/A	Special Little Italy District

Notes: [1] Floor area ratio (FAR) is a measure of density establishing the amount of development allowed in proportion to the base lot area. For example, a lot of 10,000 square feet with a FAR of 1 has an allowable building area of 10,000 square feet. The same lot with an FAR of 10 has an allowable building area of 100,000 square feet.
[2] Use group 4A by Special Permit only.
Sources: *New York City Zoning Resolution.*

In addition, the eastern portion of the study area includes part of the Special Little Italy District, which was established to preserve and enhance the historic and commercial character of Little Italy. Special use regulations protect the retail area along Mulberry Street. Other regulations encourage residential rehabilitation and new development on a scale consistent with existing buildings, discourage the demolition of noteworthy buildings, and increase the number of street trees in the area.

PUBLIC POLICY

Manufacturing zoning districts (including M1-5A and M1-5B districts) were established in order to protect light manufacturing uses; to encourage stability and growth in appropriate mixed-use areas by permitting light manufacturing to co-exist where such uses are deemed compatible; and to protect residences by separating them from manufacturing activities, and by generally prohibiting the use of such areas for any retail development greater than 10,000 square feet and residential development. However, manufacturing uses in the study area have declined substantially since the zoning districts were enacted, and the spaces previously devoted to

manufacturing largely have been changed to commercial (including retail) uses and units that permit dwellings (including JLWQAs and IMDs). As described above, the study area is now primarily occupied by commercial uses and residences. The area continues to experience considerable pressure for changes to commercial and residential uses, as indicated by the recent addition of several large-format retail stores in the area and as described below in "The Future Without the Proposed Project."

As noted above, the project site is located within the SoHo-Cast Iron Historic District Extension, and portions of the study area also include the SoHo-Cast Iron Historic District and the NoHo Historic District. In order to protect the historic districts' contributing resources from inappropriate changes or destruction, LPC must approve in advance any alteration, reconstruction, demolition, or new construction within these districts' boundaries. The SoHo-Cast Iron Historic District also is listed on the State and National Register of Historic Places and is a National Historic Landmark.

D. THE FUTURE WITHOUT THE PROPOSED PROJECT

LAND USE

PROJECT SITE

No changes to the project site are currently anticipated in the future No-Action condition. Existing uses on the site, including a gas station, eating and drinking establishment, and a retail building, are expected to continue unchanged.

STUDY AREA

Five development projects are anticipated to be built within and adjacent to the 400-foot study area by 2016. These No-Action projects are listed in **Table B-2**, and **Figure B-3** shows their locations. All of these No-Action projects are located south of Houston Street, and indicate a demand for residential and commercial uses within the study area. Across the street from the project site, at 295 Lafayette Street (the Puck Building), a vertical enlargement is proposed that will add 10 new residential units to the existing, primarily commercial, building. Further east at 41 East Houston Street, a nine-unit residential condominium building is close to completion, with expected occupancy in 2013. Other small projects within and adjacent to the study area include a three-unit residential development at 277 Mott Street, and a one-story 4,570-gsf retail building at 47 Prince Street.

Table B-2
Planned Projects Within or Near the 400-foot Study Area

Map No.[1]	Location	Development Program	Build Year
1	295 Lafayette Street (Puck Building)	10 residential units	2016
2	41 East Houston Street	9 residential units	2013
3	277 Mott Street	3 residential units	2016
4	47 Prince Street	4,570-gsf retail uses	2016
5	11-19 East Houston Street	Unknown	Unknown

Notes: [1]See **Figure B-3** for project locations
Sources: New York City Department of Buildings; New York City Department of City Planning

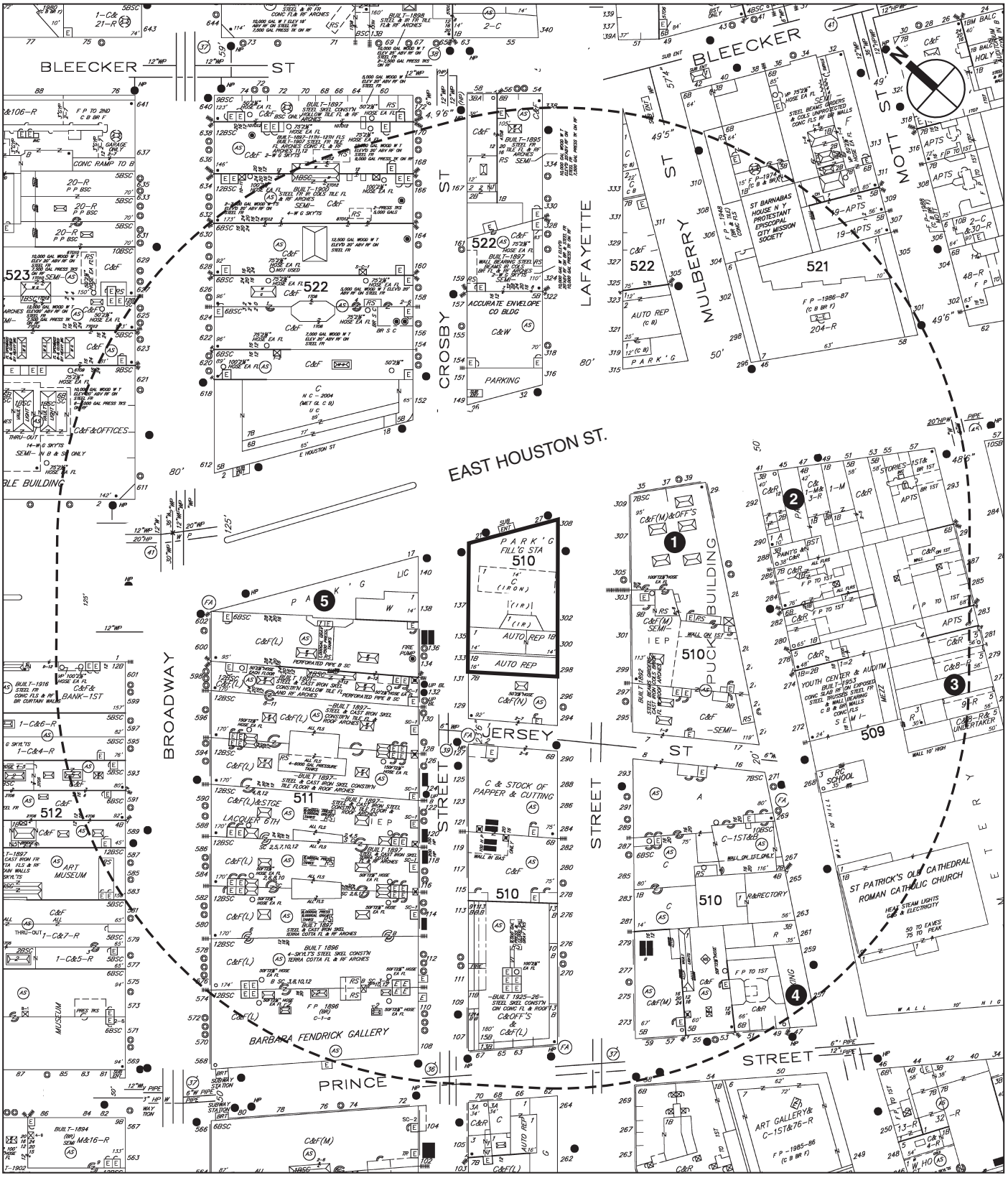

Project Site Boundary

Study Area Boundary (400-Foot Perimeter)

1 *No-Action Project (See Table A-2)*

Future Development Projects in the No-Action Condition

Figure B-3

Across Crosby Street from the project site, at 11-19 East Houston Street, the New York City Economic Development Corporation (EDC) and the Metropolitan Transportation Authority (MTA) have issued a request for proposals (RFP) for development of this 6,190 square foot parcel that is currently used to store MTA vehicles. The development program for this site is not yet known.

In addition to these development projects, transportation improvements will be completed within and adjacent to the study area by the 2016 build year. The project site is adjacent to the Broadway-Lafayette and Bleecker Street subway stations, which are being upgraded by the MTA, to provide a connection between the uptown 6 train line and the B, D, F, and M train lines, as well as to provide ADA access to both stations. Above the stations, work is also underway to reconstruct the median of East Houston Street between Crosby and Mott Streets. Work is currently anticipated to be finished prior to the end of 2012.

Further east, the New York City Department of Design and Construction (DDC) is reconstructing East Houston Street from the Bowery to the FDR Drive in phases, including sewer and water main replacement, reconfigured sidewalks, medians and traffic neck downs. Work on the East Houston Street reconstruction project is expected to be complete by 2014.

ZONING AND PUBLIC POLICY

No changes to zoning or applicable public policies are expected in the 400-foot study area in the No-Action condition. Existing zoning regulations and public policies are expected to remain in effect.

E. THE FUTURE WITH THE PROPOSED PROJECT

LAND USE

PROJECT SITE

The proposed project would result in the construction of a new seven-story building with either approximately 21,600 gsf or 32,600 gsf of retail uses and either approximately 38,500 gsf or 49,500 gsf of office uses. The first cellar level and ground floor would be occupied by retail use and floors three through seven would be occupied by office use; the second floor (approximately 11,000 gsf) may be occupied by either retail or office use. The second cellar level would be mechanical space. The proposed project would improve land use conditions on the project site by replacing an underutilized site with a new retail and office development with active ground floor uses. The proposed project includes permitted signage, as discussed below under "Zoning."

STUDY AREA

While the proposed development with retail and office uses would represent a change in land use from the existing gas station, retail building, and eating and drinking establishment, the new development would be consistent with existing land use conditions and anticipated development projects in the surrounding area. As described above, the study area contains a vibrant mix of commercial, residential, and community facility uses, which the proposed project would complement. The proposed retail uses would be compatible with existing nearby uses, such as large-format retail stores on Broadway (including Crate and Barrel, Hollister, and Adidas, as noted above) and in the Puck Building. In addition, the proposed office uses would also be

compatible with existing uses throughout the study area, including in the Puck Building and at 610 Broadway. Therefore, the proposed project would be supportive of existing uses in the study area and would not result in any significant adverse land use impacts.

ZONING

PROJECT SITE

The proposed project would not affect the existing underlying zoning designation of the project site, which would remain within an M1-5B zoning district. As described in Attachment A, "Project Description," a zoning text amendment and three zoning special permits are required for the proposed project:

- A text amendment to ZR Section 74-712, to expand the percentage of lot area that can be occupied by existing buildings from 20 percent to 40 percent, provided the project site is located in either an M1-5A or M1-5B zoning district and is in a historic district designated by LPC, as required under the current text; has frontages on at least two wide streets; and as of December 15, 2003, has a lot coverage of no more than 40%.

  Currently, Section 74-712 allows CPC to grant special permits for uses not currently permitted as-of-right on a zoning lot that is vacant, is land with minor improvements, or where not more than 20 percent of the lot area is occupied by existing buildings as of December 15, 2003. The existing special permit is only available within M1-5A and M1-5B zoning districts located in historic districts designated by LPC. In the With Action condition, the proposed zoning text amendment would expand the percentage of lot area that can be occupied by existing buildings from 20 percent to 40 percent. In addition, development under the proposed zoning text amendment would be required to be located on a zoning lot that has street frontages on two or more wide streets, and that certain other conditions are met. The proposed zoning text amendment would also allow CPC to modify bulk regulations, except FAR, under the same conditions, provided that the development does not contain residential uses. Due to these restrictions, and the fact that the special permit is available only in M1-5A and M1-5B zoning districts, the proposed zoning text amendment would not be applicable to any sites except for the project site for the proposed project. Therefore, the proposed project is the only project that could be developed under the proposed zoning text amendment.
- A special permit under ZR Section 74-712(a), to modify use regulations to allow Use Group 6 retail uses below the floor level of the second story of the proposed building. Such special permit is available only for zoning lots that are located both in an M1-5B zoning district and within a designated historic district, and that, as of December 15, 2003, have a lot coverage of no more than 20 percent (would expand to 40 percent under the zoning text amendment discussed above). Any development for which the use regulations are modified pursuant to Section 74-712(a) must satisfy certain conditions, including that the FAR on the zoning lot may not exceed 5.0; that all signs for uses permitted by the special permit must conform to the sign standards applicable within C2 zoning districts; and that eating and drinking establishments of any size, as set forth in Use Groups 6A and 12A, are not permitted.
- A special permit under ZR Section 74-712(b) to modify height and setback regulations applicable to the proposed building. In an M1-5B zoning district, this special permit is available for zoning lots that are located within a designated historic district and that, as of

December 15, 2003, have a lot coverage of no more than 20 percent (would expand to 40 percent under the zoning text amendment discussed above).

- A special permit under ZR Section 74-922, "Certain Large Retail Establishments," to modify use regulations to allow certain large retail uses not permitted as-of-right in an M1 zoning district. The special permit would allow retail uses in Use Groups 6 and 10A (including clothing stores, food stores, and variety stores) in the proposed building with no limitation on floor area per establishment.

The proposed text amendment is necessary for the assemblage and development of the project site because the existing overall lot coverage on the three lots that comprise the project site is approximately 38 percent. The purpose of this text amendment is to respond to the demand for residential and retail uses in SoHo and NoHo by providing the opportunity for infill construction that would be compatible with existing nearby uses, in light of the declining market for manufacturing uses in the subject area. Increasing the maximum developed lot area from 20 percent to 40 percent would facilitate new development that would benefit the neighborhood by replacing substantially vacant land with active mixed use development.

For a building subject to a special permit under Section 74-712, signage must conform with the regulations applicable to a C2 district (e.g., maximum height above curb level of 25 feet). The proposed project includes signage that meets these requirements.

STUDY AREA

As with the project site, the underlying zoning of the study area would remain unchanged from existing conditions in the With Action condition. The proposed special permits would apply only to the project site and would not affect zoning controls in the remainder of the study area. While the proposed zoning text amendment would apply throughout the study area, it would allow development on the project site exclusively. As noted above, the proposed text amendment to ZR Section 74-712 would only be applicable to zoning lots that: (1) are located in an M1-5B or M1-5A zoning district, (2) are also located within an LPC-designated historic district, (3) are occupied by existing buildings that occupy more than 20 percent but no more than 40 percent of the lot area as of December 15, 2003, and (4) have street frontages on two or more wide streets. In addition, sites that would be used for residential development could not apply for modification of bulk regulations. Due to these factors and restrictions, and the fact that the special permit is available only in M1-5A and M1-5B zoning districts, the project site for the proposed project is the only site that could be developed under the proposed zoning text amendment. Therefore, the proposed project would not result in any significant adverse zoning impacts on the study area.

PUBLIC POLICY

As described in Attachment A, "Project Description," the New York City Planning Commission has recognized that vacant lots in SoHo detract from the fabric of the SoHo-Cast Iron and NoHo Historic Districts (and extensions). The proposed project would facilitate new development with active ground floor uses on an underutilized site, which would help to strengthen the historic district's built character. In light of the declining market for manufacturing uses, the proposed project responds to the demand for residential and commercial uses in the study area by providing the opportunity for new commercial infill construction within the SoHo-Cast Iron Historic District Extension that would be compatible with surrounding uses.

As discussed in Attachment E, "Historic Resources," the design of the proposed project would require approval from LPC in the form of a Certificate of Appropriateness. LPC issued Certificate of Appropriateness 14-3528 on April 30, 2013 for the proposed project. This approval process ensures that the proposed project is appropriate to the historic character of the SoHo-Cast Iron Historic District Extension. Due to these factors, the proposed project would be consistent with applicable public policies.

Overall, the proposed project would not result in significant adverse impacts on land use, zoning, or public policy. ✷

Attachment C: Open Space

A. INTRODUCTION

This chapter examines the proposed project's potential effects on open space resources. "Open space" is defined by the *City Environmental Quality Review (CEQR) Technical Manual* (June 2012 Edition) as, "publicly or privately owned land that is publicly accessible and operates, functions, or is available for leisure, play, or sport, or set aside for the protection and/or enhancement of the natural environment." An open space analysis focuses on officially designated existing or planned public open spaces, and is conducted to determine whether or not a proposed project would have a direct impact resulting from the elimination or alteration of open space, or an indirect impact resulting from overtaxing available open space.

The proposed project would redevelop the project site with a new commercial office and retail development. The *CEQR Technical Manual* guidelines indicate the need for an open space analysis if a proposed project would result in the physical loss or alteration of a public open space, or the introduction of 50 or more residents or 125 or more workers to the area. The thresholds for potential indirect effects on open spaces vary by location, depending upon whether the location is defined as well-served by open space, underserved, or neither. Based on *CEQR Technical Manual* guidelines the project site and portions of the open space study areas are located within an area that is considered underserved by open space.

As the project site does not currently contain any publicly accessible open space resources, the proposed project would not result in the physical loss or alteration of an existing public open space. In addition, the proposed project would not introduce any additional residents; however, the proposed project would introduce more than 125 workers who would use local parks and other existing open spaces. Therefore, a preliminary open space assessment for a non-residential study area (¼-mile around the project site) was conducted to determine whether the proposed project would result in any indirect significant adverse open space impacts. This chapter assesses existing conditions (both users and resources) and compares conditions in the future (by 2016), both with and without the proposed project, to determine the potential for open space impacts.

The analysis finds that the non-residential study area is currently underserved by passive open space resources, and would continue to be underserved by such resources in the future with the proposed project. However, the proposed project would result in a small increase in workers in the study area relative to the existing non-residential population. The passive open space ratio for workers in the study area would remain below the New York City Department of City Planning (DCP) planning goal, and would decrease by less than 1 percent. This decrease would fall below the 5 percent threshold for significant impacts according to the *CEQR Technical Manual*, and therefore, the proposed project would not result in any significant adverse indirect open space impacts.

B. METHODOLOGY

The proposed project would introduce a new non-residential population to an area that is considered underserved based on DCP open space planning goals. Because the proposed project does not include any residential space, and will not introduce any additional residents to the area, an analysis is only necessary with regards to the use of open space by additional workers or daytime users. Therefore, in accordance with the *CEQR Technical Manual*, a preliminary open space assessment of potential indirect effects of the new workers that would be introduced by the proposed project was conducted, as described below.

STUDY AREA

The first step in assessing potential open space impacts from a proposed project is to establish a study area, which is defined to allow analysis of both the nearby open spaces and the population using those open spaces. The study area is based on the distance a person is assumed to walk to reach a neighborhood open space. Following *CEQR Technical Manual* guidelines, workers and other daytime users typically use passive open spaces, and are assumed to walk approximately 10 minutes (about a ¼-mile distance) from their places of work.

Because the proposed project would introduce a non-residential population, a non-residential study area based on a ¼-mile distance from the project site was evaluated (see **Figure C-1**). As recommended in the *CEQR Technical Manual*, the non-residential open space study area comprises all census tracts that have at least 50 percent of their area located within a ¼-mile of the project site. All open spaces, as well as all employees within census tracts that fall at least 50 percent within a ¼-mile radius of the project site, were included in the non-residential study area.

The study area is generally bounded by West 4th Street to the north, Second Avenue to the east, Broome Street to the south, and West Broadway to the west (see **Figure C-1**). This area includes 2010 U.S. Census Tracts 43, 49, 55.01, and 55.02 (see **Figure C-1**).

STUDY AREA POPULATIONS

Information regarding the population within the non-residential study area was obtained using the ESRI Business Analyst. The comprehensive database of businesses, included number of employees, is updated annually by ESRI based on a number of sources—including directory listings such as Yellow Pages and business white pages; annual reports; 10Ks and Securities and Exchange Commission (SEC) information; federal, state, and municipal government data; business magazines; newsletters and newspapers; and information from the US Postal Service[1]—and geographically coded. Businesses and employee totals within the non-residential study area were isolated using the ESRI Business Analyst Online.

INVENTORY OF OPEN SPACE RESOURCES

Publicly accessible open spaces and recreational facilities within the study area were inventoried to determine their size, character, and condition. The information used for this inventory was gathered through field studies conducted in July 2012 and from the New York City Department

[1] 2011 Methodology Statement: Esri® Data—Business Locations and Business Summary, ESRI, June 2011.

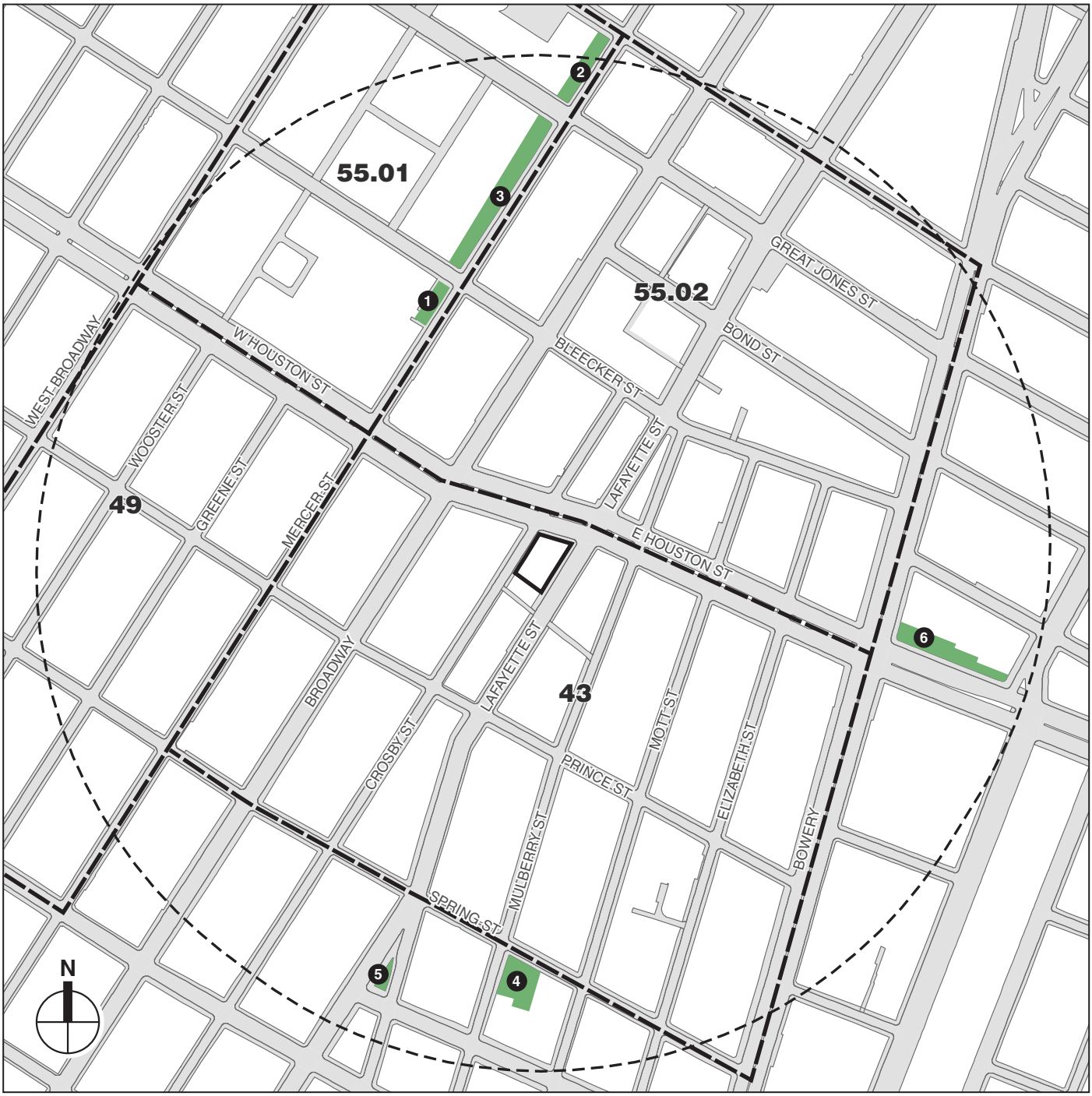

Existing Publicly Accessible Open Space Resources

Figure C-1

of Parks and Recreation (DPR). Published environmental impact statements (EISs) for projects in or near the study area, particularly the New York University (NYU) Core Final EIS (CEQR no. 12DCP121M), were also consulted.

At each open space, active and passive recreational spaces were noted. Active open space facilities are characterized by activities such as jogging, field sports, and children's active play. Such open space features might include basketball courts, baseball fields, or play equipment. Passive open space facilities are characterized by activities such as strolling, reading, sunbathing, and people-watching. Some spaces, such as lawns and public esplanades, can be both active and passive recreation areas.

Consistent with *CEQR Technical Manual* guidelines, public spaces that do not offer useable recreational areas and areas that are not accessible to the general public are noted, but are excluded from the quantified inventory and assessment because they do not meet the CEQR definition of open space.

ADEQUACY OF OPEN SPACE RESOURCES

Overall, the goal of this assessment is to determine the nature and significance of the change in the availability of open space relative to the demand from the new population, and the usability of the open space affected by the proposed project. This is done using both quantified and qualitative analyses. The adequacy of open space in the study area was quantitatively assessed using a ratio of usable open space acreage to the study area population—referred to as an "open space ratio." The open space ratio is compared against planning goals set forth by DCP. Although the open space ratio is not meant to determine whether a proposed project might have a significant adverse impact on open space resources, it is a helpful guideline in understanding the extent to which user populations are served by open space resources. For non-residential populations, 0.15 acres of passive open space per 1,000 non-residents is typically considered adequate, according to the DCP guidelines.

While this measure can be regarded as a benchmark as to how well an area is served by open space, it should be understood that the study area, like most of Manhattan, is densely populated with limited open space, and falls well short of this measure. For most study areas that are not contiguous to a large open space, meeting these quantitative standards is not considered a realistic goal. Therefore, the City does not consider this ratio as its open space policy for every neighborhood, and consequently, this ratio does not constitute an impact threshold.

IMPACT ASSESSMENT

The significance of a proposed project's effects on an area's open spaces is determined using both qualitative and quantitative factors, as compared to conditions in the future without the project (the No-Action condition). With respect to quantified impact thresholds, the *CEQR Technical Manual* suggests that a project may result in a significant adverse open space impact if:

- There would be a direct displacement/alteration of existing open space within the study area that has a significant adverse effect on existing users, unless the proposed project would provide a comparable replacement (size, usability, and quality) within the study area; or
- The project would reduce open space ratios by more than 5 percent in areas that are currently below the City's median community district open space ratio of 1.5 acres per 1,000 residents. In areas that are extremely lacking in open space, a reduction as small as 1 percent may be considered significant.

The proposed project would not remove or alter any existing publicly accessible open spaces, and therefore would not result in any significant adverse direct open space impacts. Because the proposed project would not introduce additional residents to the study area, the quantitative analysis is limited to determining whether the proposed project would reduce the open space ratio within the study area for non-residents by more than 5 percent.

C. EXISTING CONDITIONS

STUDY AREA POPULATION

According to ESRI Business Analyst, the current worker population within the non-residential study area is approximately 27,878 workers.

STUDY AREA OPEN SPACES

There are six publicly accessible open spaces and recreational resources currently operating within the non-residential study area. **Table C-1** identifies these five resources, and **Figure C-1** illustrates their locations in the study area. These open spaces include publicly and privately owned spaces that are open to the public. Altogether, the publicly accessible open space resources in the non-residential study area total approximately 1.17 acres, of which approximately 0.57 acres are for passive recreation and approximately 0.60 acres are for active recreational activities. The non-residential study area also contains greenstreets spaces on the median of West Houston Street between LaGuardia Place and Broadway and on the median of East Houston Street between Mulberry Street and Elizabeth Street, which feature landscaping. According to the *CEQR Technical Manual*, greenstreets are not considered open space resources. Per CEQR guidelines, these spaces have not been included in this analysis as open space resources.

Table C-1
Existing Publicly Accessible Open Space Inventory

Fig. C-1 Ref.*	Name/Address	Owner or Agency	Features	Acres of Active Open Space	Acres of Passive Open Space	Condition/ Utilization
1	Coles Plaza Mercer St between Bleecker St and Houston St	NYCDOT	Benches and Landscaping	0	0.09	Good/ Moderate
2	Mercer Plaza Mercer St between W 3rd St and W 4th St	NYCDOT	Tables, benches, planters, trees	0	0.18	Excellent/ Moderate
3	Mercer Street Playground Mercer St between Bleecker St and W 3rd St	NYCDOT	Benches, fountain, playground, active paths	0.33	0	Poor/Low
4	De Salvio Playground Spring St and Mulberry St	DPR	Swings, slides, seesaws, play equipment, shower basin, game tables, benches, bocci	0.27	0	Excellent/ Moderate
5	Lt. Joseph Petrosino Square Spring St, Cleveland Pl, and Lafayette St	DPR	Seating, drinking fountain, and landscaping	0	0.03	Excellent/ Moderate
6	Liz Christy Community Garden E Houston St between Bowery and 1st Ave	DPR	Garden, benches with walkway, trees, pond	0	0.27	Excellent/ Moderate
Non-Residential (1/4-mile) Study Area Total				**0.60**	**0.57**	

Notes: * See **Figure C-1** for location of open spaces.
Sources: DPR open space data base; AKRF, Inc. field surveys, July 2012

ADEQUACY OF OPEN SPACES

As described above, the analysis focuses on passive open spaces because these are the open spaces that workers introduced by the proposed project would be most likely to use. To assess the adequacy of the open spaces in the area, the ratio of workers to acres of passive open space is compared with the DCP open space planning goal of 0.15 acres of passive space per 1,000 workers. The open space study area has an existing ratio of 0.02 acres of passive open space per 1,000 workers, which is lower than the DCP open space planning goal of 0.15 acres (see **Table C-2**). Thus, there is a deficiency in passive open space to serve the existing non-residential population.

Table C-2
Existing Conditions: Adequacy of Open Space Resources

		Open Space Acreage			Open Space Ratios per 1,000 people			DCP Open Space Goals		
Total Population		**Total**	**Active**	**Passive**	**Total**	**Active**	**Passive**	**Total**	**Active**	**Passive**
Non-Residential (1/4-Mile) Study Area										
Non-residents	27,878	1.17	0.60	0.57	N/A	N/A	0.02	N/A	N/A	0.15
Note: Ratios in acres per 1,000 people										
Sources: DPR open space data base; AKRF, Inc. field surveys, July 2012; ESRI Business Analyst Online										

D. THE FUTURE WITHOUT THE PROPOSED PROJECT

STUDY AREA POPULATION

PROJECT SITE

No changes to the project site are currently anticipated in the future No-Action condition. Existing uses on the site, including a gas station, eating and drinking establishment, and retail uses, with a total of approximately 21 workers, are expected to continue unchanged.

STUDY AREA

Twelve development projects are anticipated to be built within and adjacent to the 1/4–mile study area by 2016. These No-Action projects are listed in **Table C-3**, and **Figure C-2** shows their locations. The commercial and residential uses introduced by these new development projects are expected to add approximately 106 workers to the study area. The worker population in the study area is expected to increase to 27,984.

STUDY AREA OPEN SPACES

As part of the NYU Core project, the blocks bounded by West 3rd Street, Mercer Street, West Houston Street, and LaGuardia Place will be redeveloped with new space for academic uses, residential units for NYU faculty and students, a new athletic facility, and retail uses. The redevelopment will affect the publicly accessible open space currently located on these blocks. By 2016, the Coles Plaza seating area will be removed, and two new publicly accessible open spaces will be added: the Bleecker Street Seating Area, a 0.14-acre space located on the south side of Bleecker Street between LaGuardia Place and Mercer Street, and; the Temporary LaGuardia Play Area, a 0.24-acre playground and seating area (with 0.18 acres of active space and 0.06 acres of passive space) located immediately outside the ¼-mile study area boundary on the east side of LaGuardia Place between West 3rd Street and Bleecker Street. The Temporary LaGuardia Play

6.5.13

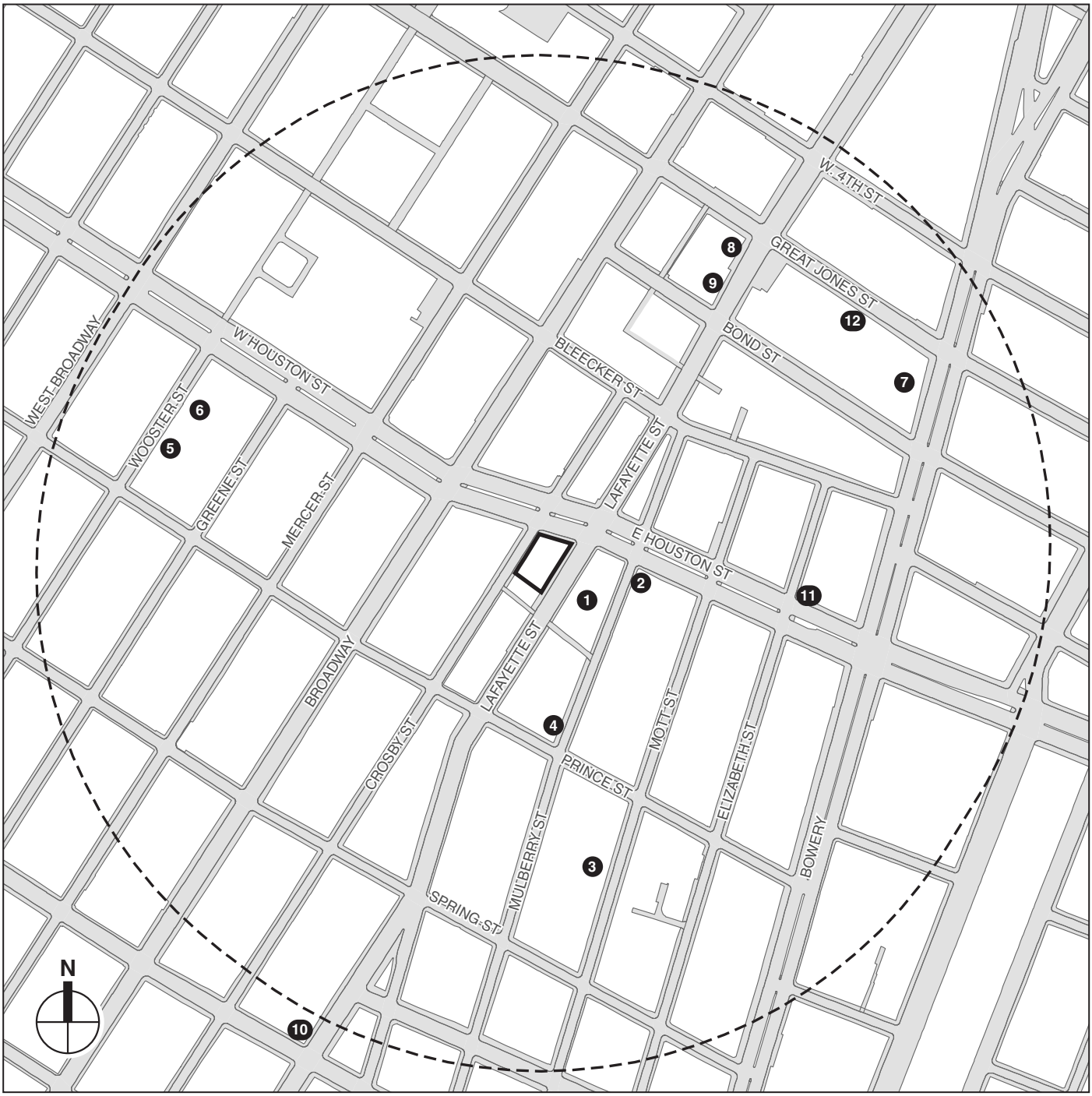

0 500 FEET

SCALE

Project Site Boundary

Non-Residential Open Space Study Area Boundary (1/4-Mile Perimeter)

1 *No Build Project*

No-Action Projects in the 1/4-Mile Study Area

Figure C-2

Area is intended to serve the area's open space needs during redevelopment, to be replaced with more extensive open spaces later in the redevelopment process. As a result of these actions, the operating publicly accessible open space resources in the non-residential study area is expected to increase to 1.46 acres, of which approximately 0.68 acres are for passive recreation and 0.78 acres are for active recreational activities (See **Table C-4**).

Table C-3
Planned No-Action Projects Within or Near the ¼-Mile Study Area

Fig C-2 Ref. No.	Location	Development Program	Worker Multiplier	New Workers	Build Year
1	295 Lafayette Street (Puck Building)	10 residential units	1:25 residential units	0	2016
2	41 East Houston Street	9 residential units	1:25 residential units	0	2013
3	277 Mott Street	3 residential units	1:25 residential units	0	2016
4	47 Prince Street	4,570 sf retail uses	1:333 sf retail	14	2016
5	138 Wooster Street	9 residential units; 2,000 sf retail uses	1:25 residential units; 1:333 sf retail	6	2016
6	150 Wooster Street	25 residential units; 5,000 sf retail uses	1:25 residential units; 1:333 sf retail	16	2014
7	338 Bowery	Hotel with 76 rooms	1:3 hotel rooms	25	2016
8	372 Lafayette Street	8 residential units; 2,200 sf retail uses	1:25 residential units; 1:333 sf retail	7	2016
9	10 Bond Street	10 residential units; 2,768 sf retail uses	1:25 residential units; 1:333 sf retail	8	2016
10	42 Crosby Street	50 residential units; 4,000 sf retail uses	1:25 residential units 1:333 sf retail	14	2016
11	76 East Houston Street	3,554 sf retail uses	1:333 sf retail	11	2016
12	45 Great Jones Street	12 residential units; 1,828 sf retail units	1:25 residential units; 1:333 sf retail	5	2015
			Total New Workers	**106**	

Sources: New York City Department of Buildings; New York City Department of City Planning; NYU Core Final Environmental Impact Statement, May 2012.

Table C-4
Future Without the Proposed Project: Publicly Accessible Open Space Resources

Fig. C-3 Ref. No.*	Name/Address	Owner or Agency	Features	Acres of Active Open Space	Acres of Passive Open Space
1	Mercer Plaza Mercer St between W 3rd St and W 4th St	NYCDOT	Tables, benches, planters, trees	0	0.18
2	Mercer Street Playground Mercer St between Bleecker St and W 3rd St	NYCDOT	Benches, fountain, playground, active paths	0.33	0
3	De Salvio Playground Spring St and Mulberry St	DPR	Swings, slides, seesaws, play equipment, shower basin, game tables, benches, bocci	0.27	0
4	Lt. Joseph Petrosino Square Spring St, Cleveland Pl, and Lafayette St	DPR	Seating, drinking fountain, and landscaping	0	0.03
5	Liz Christy Community Garden East Houston St between Bowery and 1st Ave	DPR	Garden, benches with walkway, trees, pond	0	0.27
6	Bleecker Street Seating Area	DPR	Benches, landscaping	0	0.14
7	Temporary LaGuardia Play Area	DPR	Playground, seating	0.18	0.06
Non-Residential (1/4-mile) Study Area Total				**0.78**	**0.68**

Notes: * See **Figure C-3** for location of open spaces.
Sources: DPR open space data base; NYU Core Final Environmental Impact Statement, May 2012.

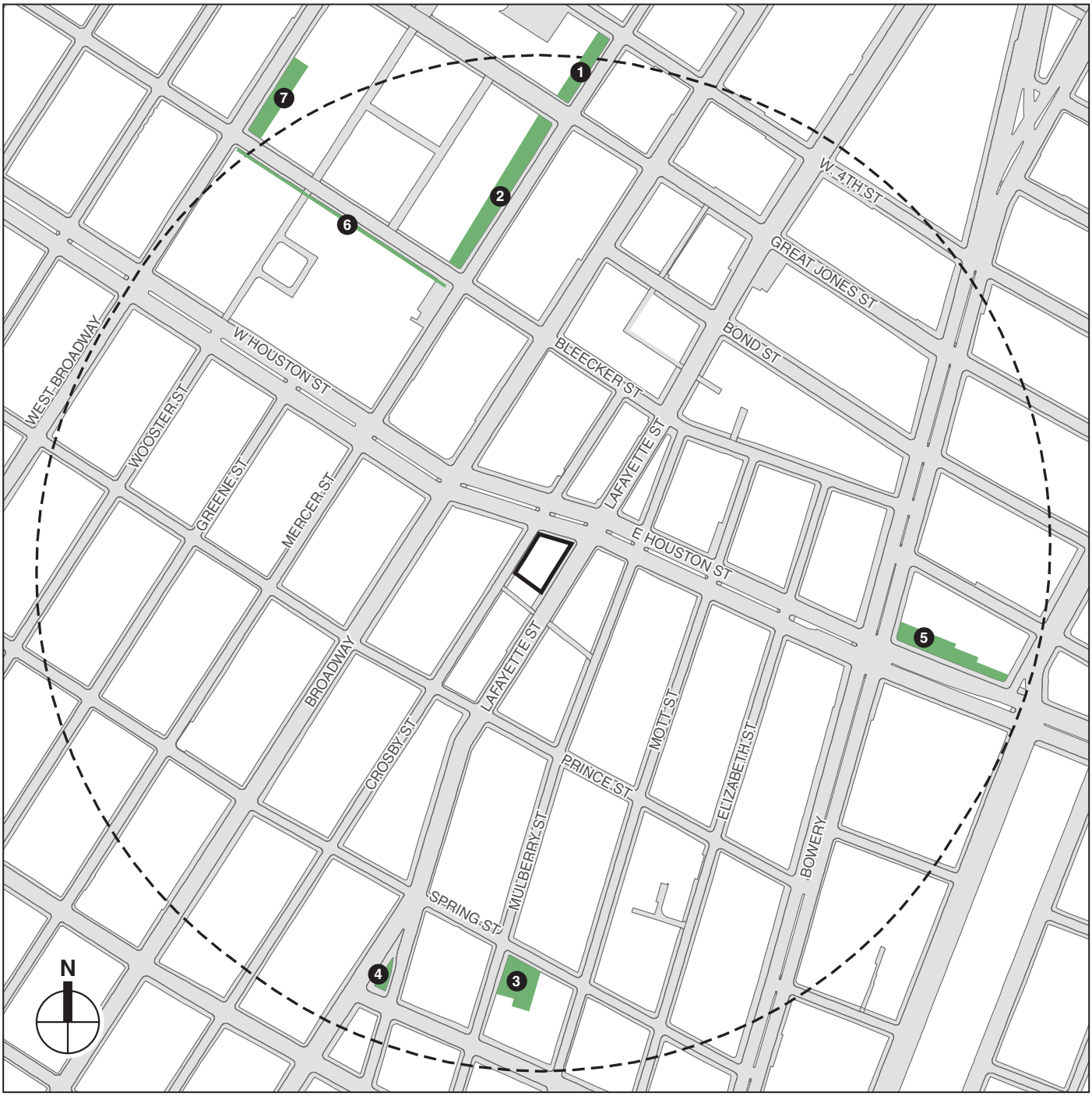

2016 Publicly Accessible Open Space Resources

Figure C-3

ADEQUACY OF OPEN SPACES

The open space ratio will increase in the No-Action condition, although it will remain below the City's planning goal. With a total non-residential population of 27,961 people and 0.68 acres of passive open space, the passive open space ratio would be unchanged, at 0.02 acres per 1,000 workers, which would remain well below DCP's recommended 0.15 acres per 1,000 workers (see **Table C-5**).

Table C-5
Future Without the Proposed Project: Adequacy of Open Space Resources

Total Population		Open Space Acreage			Open Space Ratios per 1,000 people			DCP Open Space Goals		
		Total	Active	Passive	Total	Active	Passive	Total	Active	Passive
Non-Residential (1/4-Mile) Study Area										
Non-residents	27,984	1.46	0.78	0.68	N/A	N/A	0.02	N/A	N/A	0.15

Note: Ratios in acres per 1,000 people
Sources: DPR open space data base; AKRF, Inc. field surveys, July 2012; NYU Core Final Environmental Impact Statement, May 2012; ESRI Business Analyst Online

E. PROBABLE IMPACTS OF THE PROPOSED PROJECT

STUDY AREA POPULATION

As described in Attachment A, "Project Description," the proposed project would result in the redevelopment of the project site with commercial and retail uses, and would introduce a total of up to approximately 263 workers to the project site. The second floor of the proposed building (approximately 11,000 gsf) may be occupied by either retail or office use. The open space analysis conservatively assumes that the second floor would be occupied by office use (RWCDS 2), which generates a greater number of employees than retail use. In the No-Action condition, the existing uses (and approximately 21 workers) would remain on the project site. Compared to the No-Action condition, the proposed project would result in a net addition of up to 242 workers to the project site. In the With Action condition, the worker population in the study area would increase to 28,226.

STUDY AREA OPEN SPACES

As described above under the No-Action condition, the NYU Core project will result in new active and passive open space resources in the study area. No new open space will be added as a result of the proposed project. By 2016, the study area is expected to contain 1.46 acres of publicly accessible open space, of which 0.68 acres is passive space.

ADEQUACY OF OPEN SPACES

In the With Action condition, the passive ratio within the study area would remain below the DCP open space planning goal. The ratio of passive open space per 1,000 workers would decrease by less than 1 percent from the No-Action condition (see **Table C-6**).

Table C-6
Future With the Proposed Project: Adequacy of Open Space Resources

Total Population		Open Space Acreage			Open Space Ratios per 1,000 people			DCP Open Space Goals		
		Total	Active	Passive	Total	Active	Passive	Total	Active	Passive
Non-Residential (1/4-Mile) Study Area										
Non-residents	28,226	1.46	0.78	0.68	N/A	N/A	0.02	N/A	N/A	0.15

Note: Ratios in acres per 1,000 people
Sources: DPR open space data base; AKRF, Inc. field surveys, July 2012; NYU Core FEIS, May 2012; ESRI Business Analyst Online

IMPACT SIGNIFICANCE

According to the *CEQR Technical* Manual, the significance of a project's effects on open space is assessed using both qualitative and quantitative factors. These effects are compared with those that would occur in the No-Action condition to determine the effects attributable to the proposed project.

According to the *CEQR Technical Manual*, if the decrease in the open space ratio approaches or exceeds 5 percent, it is generally considered a substantial change warranting a more detailed analysis. However, the change in the open space ratio should be balanced against how well-served an area is by open space. Based on *CEQR Technical Manual* guidelines the project site is located within an area that is considered underserved by open space. If the study area exhibits a low open space ratio, even a decrease as small as one percent may warrant a detailed analysis. Likewise, if the study area exhibits an open space ratio that approaches or exceeds the planning goal of 2.5 acres, a greater percentage of change in the ratio may be acceptable.

As shown in **Table C-7**, in the With Action condition, the passive open space ratio would decrease by less than 1 percent as compared to the No-Action condition, and would remain 0.02 acres per 1,000 workers. This decrease would fall below the 5 percent threshold for significant impacts according to the *CEQR Technical Manual*. The passive open space ratio would continue to be below the DCP open space planning goal of 0.15 acres of passive open space per 1,000 workers. However, the proposed project would result in a small decrease of less than 1 percent in workers in the study area relative to the existing non-residential population. Therefore, the proposed project would not result in any significant adverse indirect open space impacts in the non-residential study area.

Table C-7
Future With the Proposed Project: Open Space Ratios Summary

Ratio	City Goal	Open Space Ratios (acres per 1,000 people)			Percent Change No-Action to With-Action Condition
		Existing Conditions	No-Action Condition	With-Action Condition	
Non-Residential (1/4-Mile) Study Area					
Passive/Workers	0.15	0.02	0.02	0.02	-0.85

✶

Attachment D: Shadows

A. INTRODUCTION

This attachment analyzes whether the proposed building could cast new shadows on nearby sunlight-sensitive resources, and assesses the potential effects of any such new shadows. Sunlight-sensitive resources include publicly-accessible open spaces and sunlight-dependent features of historic and cultural resources.

According to the 2012 *City Environmental Quality Review (CEQR) Technical Manual*, a shadows assessment is required if the project would result in structures (or additions to existing structures) of 50 feet or more, or if the project site is located adjacent to, or across the street from, a sunlight-sensitive resource. The proposed seven-story building would be approximately 122.5 feet tall to the roof of the seventh floor, and 145 feet to the top of the highest rooftop mechanical structure. Therefore, a shadows assessment is required.

The analysis concluded that the proposed project would cast new shadows on two Greenstreets medians on East Houston Street in certain months of the year, but that the limited extent and duration of the new shadow would not cause significant adverse impacts to these resources.

B. DEFINITIONS AND METHODOLOGY

This analysis has been prepared in accordance with New York City Environmental Quality Review procedures and follows the guidelines of the *CEQR Technical Manual*.

DEFINITIONS

Incremental shadow is the additional, or new, shadow that a structure resulting from a proposed project would cast on a sunlight-sensitive resource.

Sunlight-sensitive resources are those resources that depend on sunlight or for which direct sunlight is necessary to maintain the resource's usability or architectural integrity. Such resources generally include:

- *Public open space* (e.g. parks, beaches, playgrounds, plazas, schoolyards, greenways, landscaped medians with seating).
- *Other Resources.* Greenstreets are planted areas within unused portions of roadbeds that are part of the Greenstreets program.
- *Features of architectural resources that depend on sunlight for their enjoyment by the public.* Only the sunlight-sensitive features need be considered, as opposed to the entire resource. Such sunlight-sensitive features might include: design elements that depend on the contrast between light and dark (e.g. recessed balconies, arcades, deep window reveals); elaborate, highly carved ornamentation; stained glass windows; historic landscapes and

scenic landmarks; and features for which the effect of direct sunlight is described as playing a significant role in the structure's importance as a historic landmark.

- *Natural resources* where the introduction of shadows could alter the resource's condition or microclimate. Such resources could include surface water bodies, wetlands, or designated resources such as coastal fish and wildlife habitats.

Non-sunlight-sensitive resources include, for the purposes of CEQR:

- *City streets and sidewalks* (except Greenstreets);
- *Private open space* (e.g. front and back yards, stoops, vacant lots, and any private, non-publicly-accessible open space);
- *Project-generated open space* cannot experience a significant adverse shadow impact from the project, according to CEQR, because without the project the open space would not exist. However, a qualitative discussion of shadows on the project-generated open space should be included in the analysis.

A significant adverse shadow impact occurs when the incremental shadow added by a proposed project falls on a sunlight-sensitive resource and substantially reduces or completely eliminates direct sunlight, thereby significantly altering the public's use of the resource or threatening the viability of vegetation or other resources. Each case must be considered on its own merits based on the extent and duration of new shadow and an analysis of the resource's sensitivity to reduced sunlight.

METHODOLOGY

Following the guidelines of the *CEQR Technical Manual*, a preliminary screening assessment must first be conducted to ascertain whether a project's shadow could reach any sunlight-sensitive resources at any time of year. The preliminary screening assessment consists of three tiers of analysis. The first tier determines a simple radius around the proposed building representing the longest shadow that could be cast. If there are sunlight-sensitive resources within this radius, the analysis proceeds to the second tier, which reduces the area that could be affected by project shadow by accounting for the fact that shadows can never be cast between a certain range of angles south of the project site due to the path of the sun through the sky at the latitude of New York City.

If the second tier of analysis does not eliminate the possibility of new shadows on sunlight-sensitive resources, a third tier of screening analysis further refines the area that could be reached by project shadow by looking at specific representative days in each season and determining the maximum extent of shadow over the course of each representative day.

If the third tier of analysis does not eliminate the possibility of new shadows on sunlight-sensitive resources, a detailed shadow analysis is required to determine the extent and duration of the incremental shadow resulting from the project. The detailed analysis provides the data needed to assess the shadow impacts. The effects of the new shadows on the sunlight-sensitive resources are described, and their degree of significance is considered. The results of the analysis and assessment are documented with graphics, a table of incremental shadow durations, and narrative text.

C. PRELIMINARY SCREENING ASSESSMENT

A base map was developed using Geographic Information Systems (GIS)[1] showing the location of the proposed project and the surrounding street layout (see **Figure D-1**). In coordination with the open space and historic resources assessments presented in other attachments of this EAS, potential sunlight-sensitive resources were identified and shown on the map.

TIER 1 SCREENING ASSESSMENT

For the Tier 1 assessment, the longest shadow that the proposed structure could cast is calculated, and, using this length as the radius, a perimeter is drawn around the project site. Anything outside this perimeter representing the longest possible shadow could never be affected by project generated shadow, while anything inside the perimeter needs additional assessment.

According to the *CEQR Technical Manual*, the longest shadow that a structure can cast at the latitude of New York City occurs on December 21, the winter solstice, at the start of the analysis day at 8:51 AM, and is equal to 4.3 times the height of the structure.

Therefore, at a maximum height of 145 feet above curb level, including rooftop mechanical structures, the proposed building could cast a shadow up to 623.5 feet in length (145 x 4.3). Using this length as the radius, a perimeter was drawn around the project site (see **Figure D-1**).

Within the longest shadow study area, there are several Greenstreets medians located on West and East Houston Street, between Mercer Street to the west and Elizabeth Street to the east. The *CEQR Technical Manual* states that Greenstreets medians are sunlight-sensitive resources that must be included in a shadows assessment. In addition, the Saint Patrick's Old Cathedral is a New York City landmark located on Mulberry Street that has stained-glass windows facing the project site as well as sunlight-sensitive landscape on its property. No other sunlight-sensitive historic resources or publicly accessible open spaces are located in the longest shadow study area.[2]

TIER 2 SCREENING ASSESSMENT

Because of the path that the sun travels across the sky in the northern hemisphere, no shadow can be cast in a triangular area south of any given project site. In New York City this area lies between -108 and +108 degrees from true north. **Figure D-1** illustrates this triangular area south of the project site. The complementing area to the north within the longest shadow study area represents the remaining area that could potentially experience new project generated shadow.

The Tier 2 assessment shows that the Saint Patrick's Old Cathedral windows and landscape is located too far to the south of the project site to receive new shadows from the project. However,

---

[1] Software: Esri ArcGIS 10.1; Data: New York City Department of Information Technology and Telecommunications (DoITT) and other City agencies, and AKRF site visits.

[2] The project site is located in the SoHo-Cast Iron Historic District Extension, and portions of the SoHo-Cast Iron, NoHo, and NoHo East Historic Districts are located in the longest shadow study area. However there are no sunlight-sensitive features of historic resources in the study area other than the Saint Patrick's Old Cathedral. The *CEQR Technical Manual* states that only specific sunlight-sensitive features of historic resources need be considered in a shadows analysis.

6.25.13

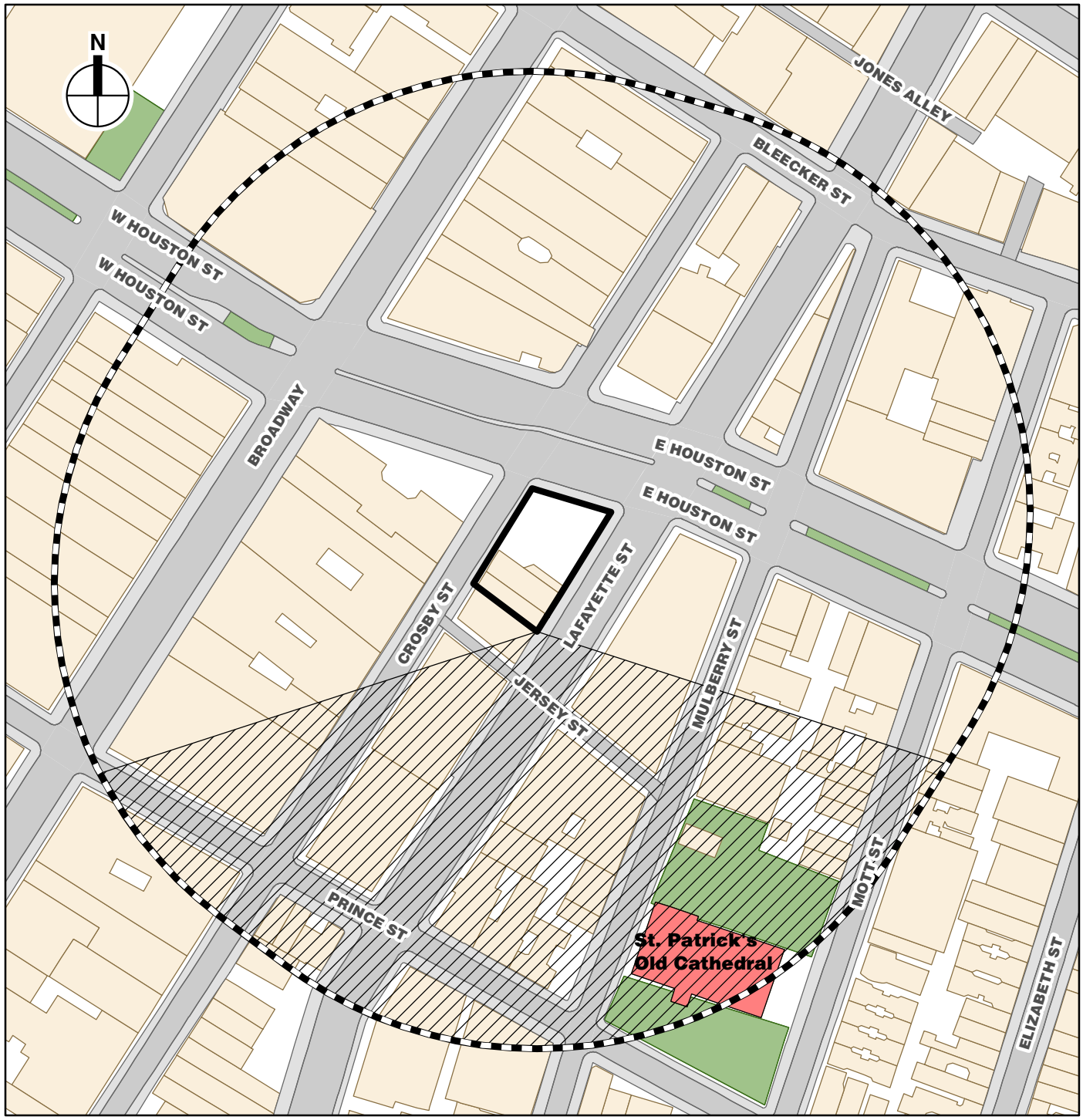

0 100 200 FEET
SCALE

Project site

Tier 1: Perimeter around site with a radius of 623.5 feet (4.3 x 145 feet)

Tier 2: Area south of site that could never be shaded by proposed building

Historic resource with sunlight-sensitive features (windows)

Sunlight-sensitive open space, Greenstreets, historic landscapes

Tier 1 and Tier 2 Assessment
Figure D-1

the Greenstreets medians are in the remaining study area and therefore additional assessment was required.

TIER 3 SCREENING ASSESSMENT

The direction and length of shadows vary throughout the course of the day and also differ depending on the season. In order to determine whether project-generated shadow could fall on a sunlight-sensitive resource, three-dimensional (3D) computer mapping software[1] is used in the Tier 3 assessment to calculate and display the proposed project's shadows on individual representative days of the year. A computer model was developed containing three-dimensional representations of the elements in the base map used in the preceding assessments, the topographic information of the study area, and a three-dimensional representation of the proposed project (see **Figure D-2**).

REPRESENTATIVE DAYS FOR ANALYSIS

Following the guidance of the *CEQR Technical Manual*, shadows on the summer solstice (June 21), winter solstice (December 21) and spring and fall equinoxes (March 21 and September 21, which are approximately the same in terms of shadow patterns) are modeled, to represent the range of shadows over the course of the year. An additional representative day during the growing season is also modeled, generally the day halfway between the summer solstice and the equinoxes, i.e. May 6 or August 6, which have approximately the same shadow patterns.

TIMEFRAME WINDOW OF ANALYSIS

The shadow assessment considers shadows occurring between one and a half hours after sunrise and one and a half hours before sunset. At times earlier or later than this timeframe window of analysis, the sun is down near the horizon and the sun's rays reach the Earth at very tangential angles, diminishing the amount of solar energy and producing shadows that are very long, move fast, and generally blend with shadows from existing structures until the sun reaches the horizon and sets. Consequently, shadows occurring outside the timeframe window of analysis are not considered significant under *CEQR*, and their assessment is not required.

TIER 3 SCREENING ASSESSMENT RESULTS

Figure D-3 illustrates the range of shadows that would occur, in the absence of intervening buildings, from the proposed building on the four representative days for analysis. As they move east and clockwise over the landscape, the shadows are shown occurring approximately every two hours from the start of the analysis day (one and a half hours after sunrise) to the end of the analysis day (one and a half hours before sunset).

On the March 21/September 21 analysis day, the proposed building's shadow would be long enough, absent intervening buildings, to reach the Greenstreets median on East Houston Street between Lafayette and Mulberry Streets in the late afternoon and a very small part of the median on the block to the east at the end of the analysis day.

On the May 6/August 6 analysis day the proposed building may be just tall enough (assuming a maximum height of 145 feet) that its shadow could reach a portion of the Greenstreets median

[1] MicroStation V8i (SELECTSeries 3)

6.25.13



Proposed Building

Greenstreets medians or other sunlight-sensitive resource of concern

3D Computer Model for Analysis - View North

Figure D-2

6.25.13

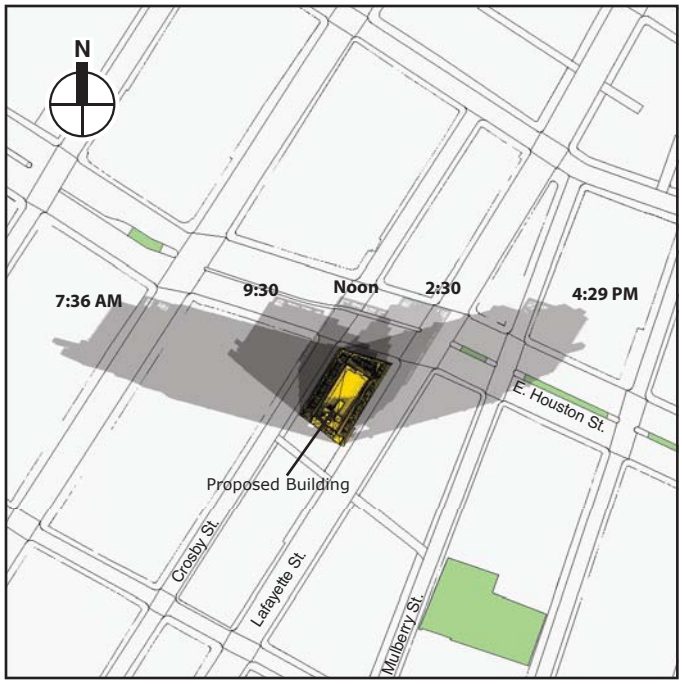

March 21/Sept. 21



May 6/August 6



June 21

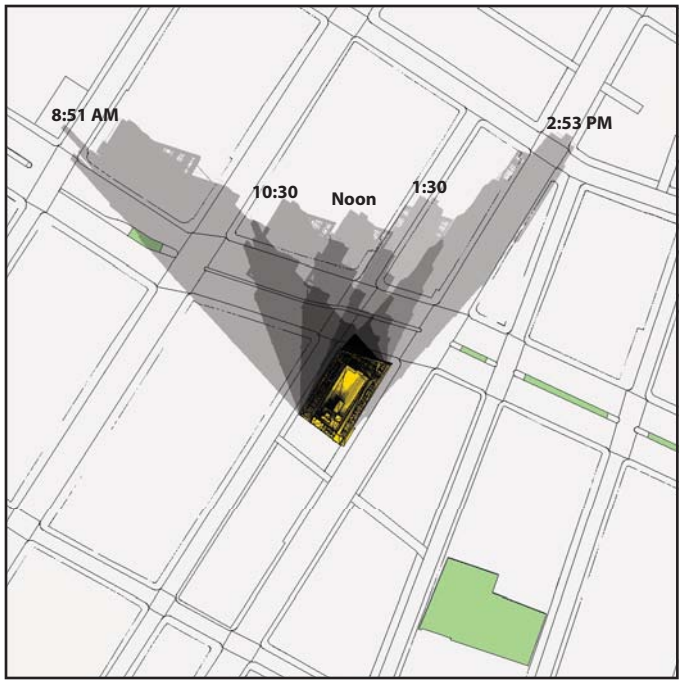

December 21

Note: Daylight Saving Time not used.

Publicly-Accessible Open Space

Shadow

0 200 500 FEET

SCALE

Tier 3 Assessment

Figure D-3

on East Houston Street between Lafayette and Mulberry Streets in the afternoon. Near the end of the analysis day the proposed building's shadow could reach, absent intervening buildings, the Greenstreets median a block farther east between Mulberry and Mott Streets.

The proposed building's shadow would not be long enough to reach any Greenstreets median or any other sunlight-sensitive resource on the June 21 analysis day, when shadows are shortest.

On December 21, the proposed building's shadow would be long enough, absent intervening buildings, to fall on a small portion of the Greenstreets median on West Houston Street between Broadway and Mercer Street at the beginning of the analysis day. No other sunlight-sensitive resources would be affected on December 21.

A detailed analysis was therefore conducted to determine whether, given the shadows already cast by existing buildings, new shadows would fall on the Greenstreets medians noted above on March 21/September 21, May 6/August 6, and December 21.

D. DETAILED SHADOW ANALYSIS

The purpose of the detailed analysis is to determine the extent and duration of new incremental shadows that fall on sunlight-sensitive resources as a result of the project, and to assess their effects. A baseline or future No Action condition is established, containing existing buildings and sunlight-sensitive resources and any future developments planned in the area, to illustrate the baseline shadows from buildings and other structures in the study area defined in the preliminary assessment. The future condition with the proposed project and its shadows can then be compared to the baseline condition to determine the incremental shadows that would result with the proposed project.

Three-dimensional representations of the existing buildings on the project site (a gas station) and in the study area were developed using data obtained from NYC DoITT, Fugro EarthData, and photos taken during project site visits, and were added to the three-dimensional model used in the Tier 3 assessment. **Figure D-4** shows a view of the computer model used in the detailed analysis.

Shadows are in constant movement. The computer simulation software produces an animation showing the movement of shadows over the course of each analysis period. The analysis determines the time when incremental shadow would enter each resource, and the time it would exit.

Shadow analyses were performed for each of the representative days and analysis periods indicated in the Tier 3 assessment.

Table D-1 summarizes the entry and exit times and total duration of incremental shadows on each affected sun-sensitive resource. **Figures D-5 to D-7** document the results of the analysis by providing graphic representations from the computer animation of times when incremental shadow would fall on a sun-sensitive resource. The figures illustrate the extent of additional, incremental shadow at that moment in time, highlighted in red, and also show existing shadow and remaining areas of sunlight.

RESOURCES OF CONCERN

The Greenstreets medians contain plantings.

6.25.13

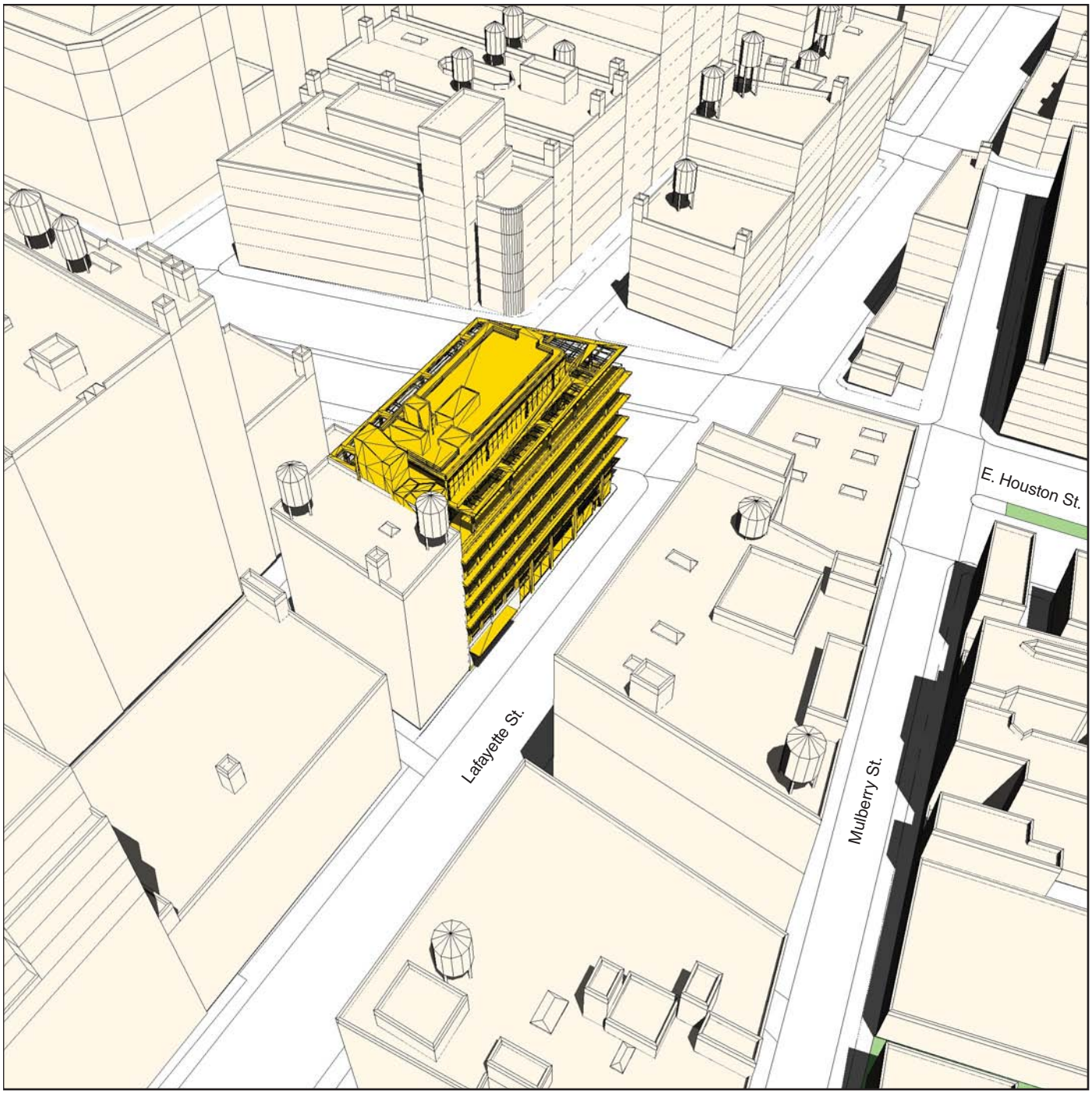

Proposed Building

Greenstreets medians or other sunlight-sensitive resource of concern

3D Computer Model for Analysis
View North with Existing Buildings
Figure D-4

6.25.13

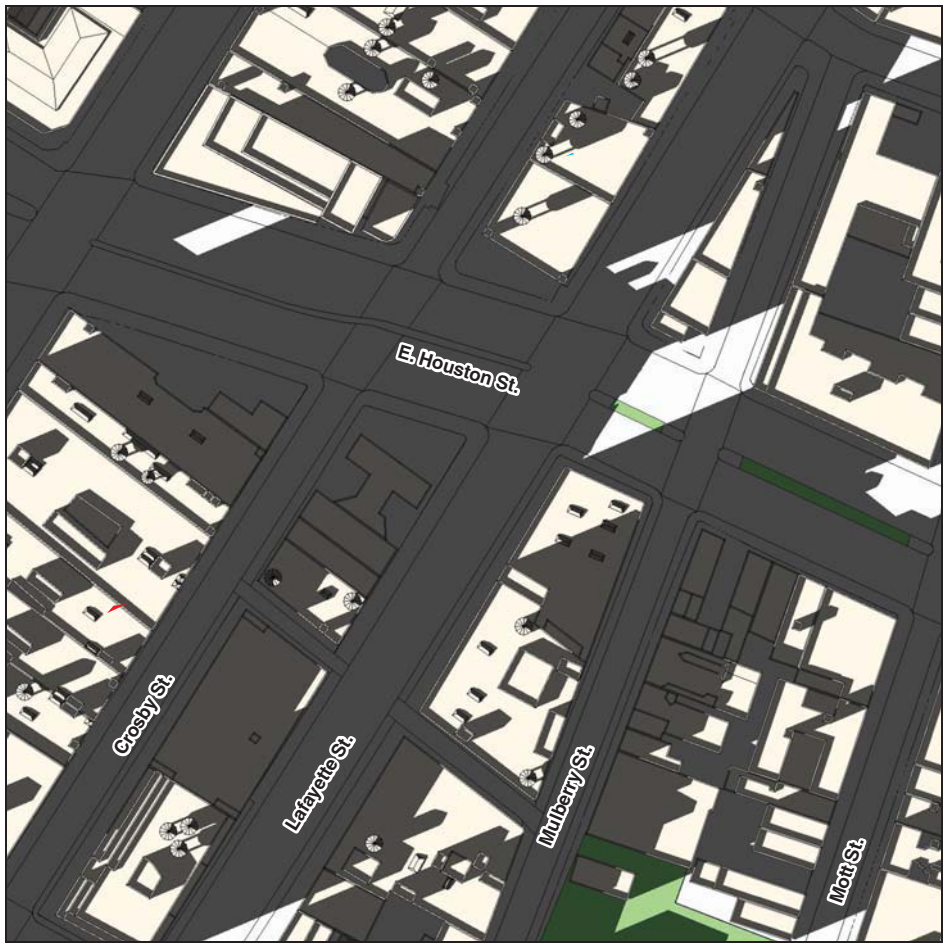

No Action



With Action

Proposed Building

Publicly-Accessible Open Space

Incremental Shadow on Sunlight-Sensitive Resource

0 50 250 FEET

SCALE

Daylight Savings Time was not used, per *CEQR Technical Manual* guidelines.

March 21/September 21 - 3:50 PM EST

6.25.13



No Action

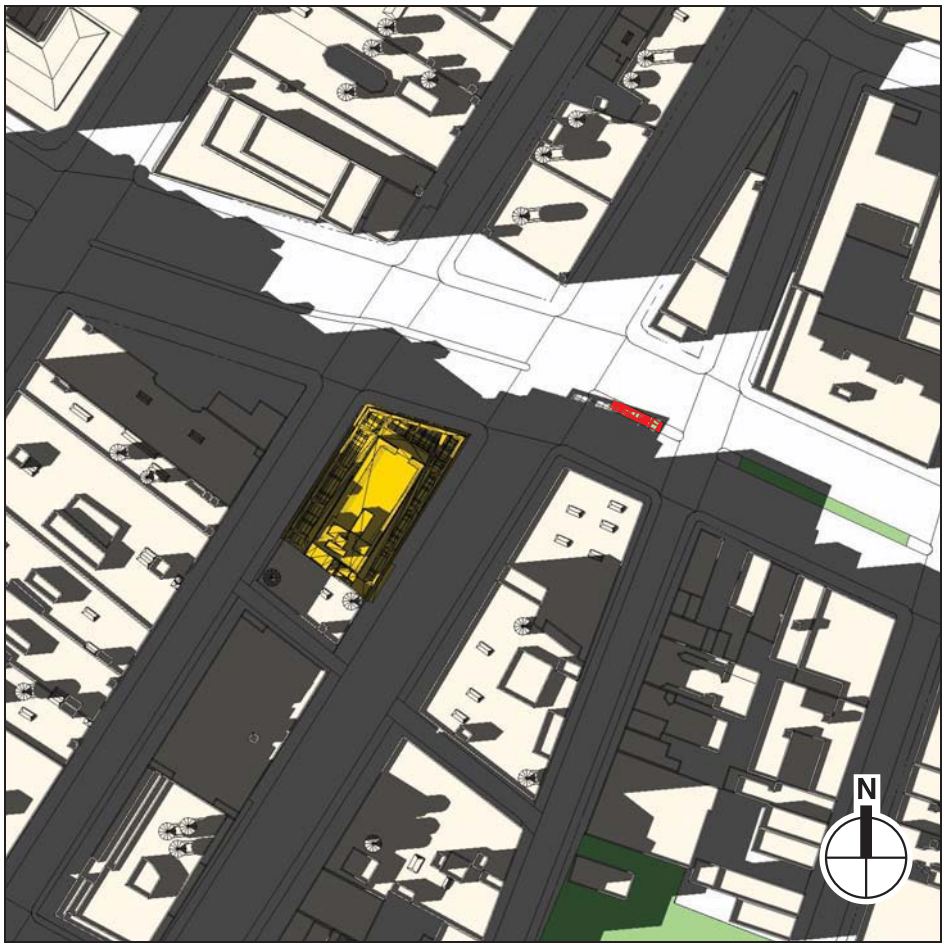

With Action

Proposed Building

Publicly-Accessible Open Space

Incremental Shadow on Sunlight-Sensitive Resource

0 50 250 FEET

SCALE

Daylight Savings Time was not used, per *CEQR Technical Manual* guidelines.

May 6/August 6 - 4:00 PM EST

6.25.13

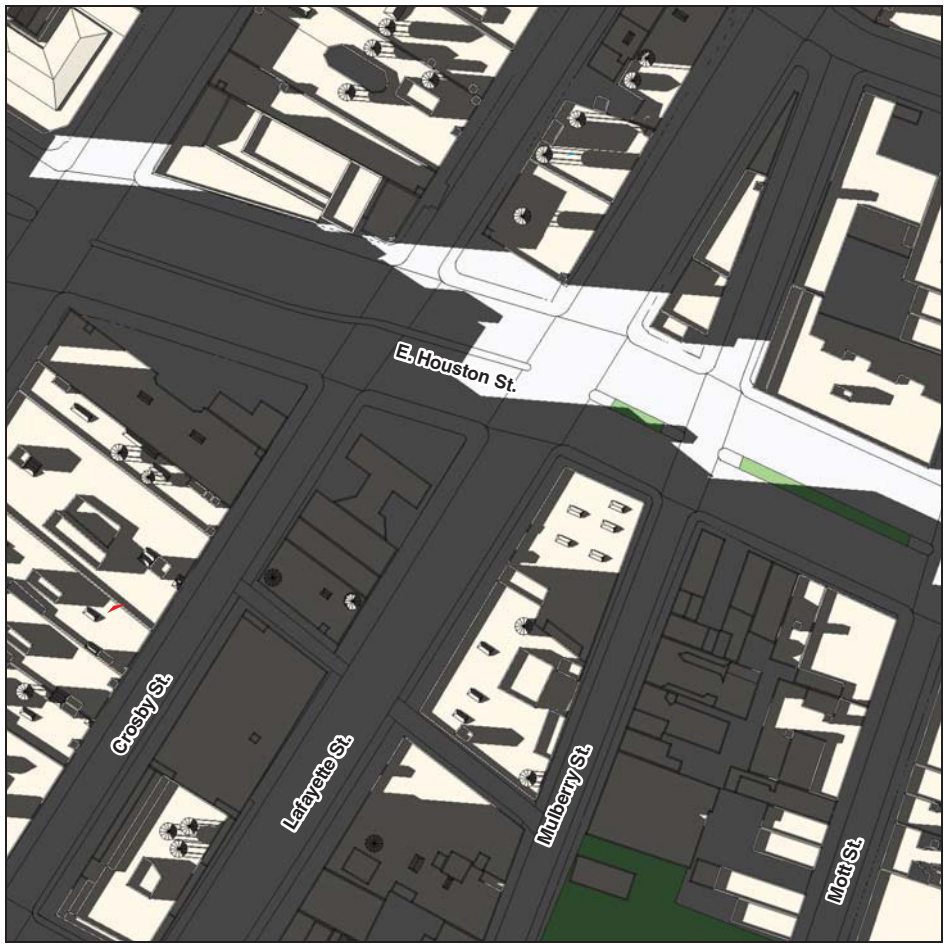

No Action

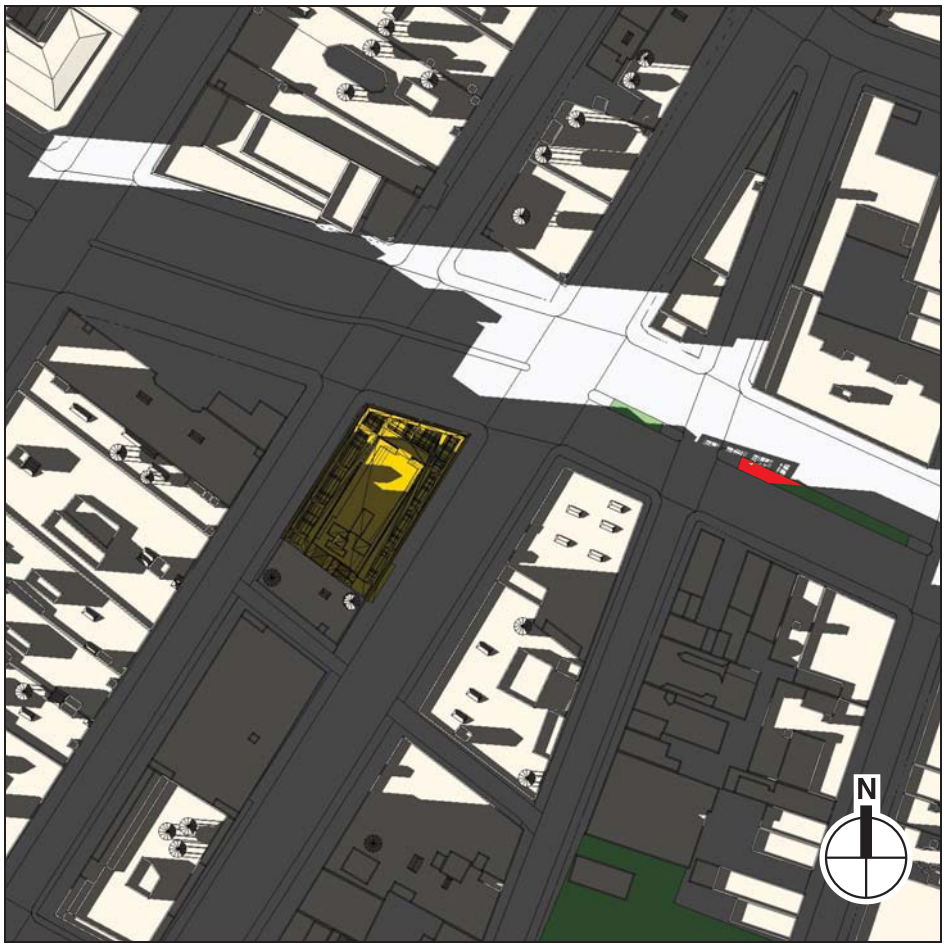

With Action

Proposed Building

Publicly-Accessible Open Space

Incremental Shadow on Sunlight-Sensitive Resource

0 50 250 FEET

SCALE

Daylight Savings Time was not used, per *CEQR Technical Manual* guidelines.

May 6/August 6 - 5:00 PM EST

Table D-1
Incremental Shadow Durations

Analysis day and timeframe window	March 21 / Sept. 21 7:36 AM-4:29 PM	May 6 / August 6 6:27 AM-5:18 PM	June 21 5:57 AM-6:01 PM	December 21 8:51 AM-2:53 PM
GREENSTREETS MEDIANS				
Between Lafayette and Mulberry Sts.	3:25 PM–4:00 PM Total: 35 min	3:25 PM–4:50 PM Total: 1 hr 25 min	—	—
Between Mulberry and Mott Sts.	—	4:40 PM–5:18 PM Total: 38 min	—	—

Notes:
Table indicates entry and exit times and total duration of incremental shadow for each sunlight-sensitive resource.
Daylight saving time is not used—times are Eastern Standard Time, per *CEQR Technical Manual* guidelines. However, as Eastern Daylight Time is in effect for the March/September, May/August and June analysis periods, add one hour to the given times to determine the actual clock time.

MARCH 21/SEPTEMBER 21

Shadow from the proposed building would move across the Greenstreets median between Lafayette and Mulberry Streets between 3:25 PM and 4:00 PM. For ten minutes, from 3:50 PM until 4:00 PM, the new shadow would remove sunlight on the median (see **Figure D-5**). After 4:00 PM the median would be in existing shadow, until the end of the analysis day at 4:29 PM. All the plants in the median would continue to get more than four hours of direct sunlight on this analysis day, and therefore the new shadow would not cause a significant adverse impact.

MAY 6/AUGUST 6

From 3:20 PM to 4:50 PM shadow from the proposed building would move across the Greenstreets median between Lafayette and Mulberry Streets. The new shadow would primarily come from the roof over the sixth floor of the proposed building, which would be an open frame, lattice-like structure with plants growing on it. From 4:00 PM to 4:20 PM new shadow from this sixth floor roof would fall on the remaining area of sunlight on the median (see **Figure D-6**).

From 4:40 PM to the end of the analysis day at 5:18 shadow from the proposed building—primarily from the sixth floor roof structure—would move across a portion of the Greenstreets median between Mulberry and Mott Street. From 4:55 PM to 5:18 PM shadow from the proposed building would fall across the remaining area of sunlight on this median (see **Figure D-7**).

Both medians affected by project-generated shadow would still continue to get more than six hours of direct sunlight on this analysis day, and therefore the new shadow would not cause a significant adverse impact.

CONCLUSION

The detailed analysis concludes that, given the limited durations of incremental shadow on the medians, and the fact that the plantings would continue to receive the minimum duration of direct sunlight necessary for their health during the months of the growing season when the new shadow would occur, the proposed project would not result in significant adverse shadow impacts on these resources. ✷

Attachment E: Historic and Cultural Resources

A. INTRODUCTION

This section considers the potential of the proposed project to affect architectural and archaeological resources on the project site and in the surrounding area. The proposed project would replace a gas station and two one-story structures at 298-308 Lafayette Street (Block 510, Lots 38, 39, and 40, the "project site") with a new seven-story commercial development. The project site is located within the SoHo-Cast Iron Historic District Extension.

To evaluate potential effects due to on-site construction activities, and also to account for visual or contextual impacts, the study area for architectural resources is defined as extending 400 feet from the project site (see **Figure E-1**). As defined in the New York City Department of Building's (DOB) *Technical Policy and Procedure Notice (TPPN) #10/88*, adjacent construction is defined as any construction activity that would occur within 90 feet of an architectural resource.[1] Consistent with the guidance of the 2012 *CEQR Technical Manual*, designated architectural resources that were analyzed include: New York City Landmarks (NYCL), Interior Landmarks, Scenic Landmarks, New York City Historic Districts (NYCHD); resources calendared for consideration as one of the above by LPC; resources listed on or formally determined eligible for inclusion on the State and National Registers of Historic Places (S/NR), or contained within a district listed on or formally determined eligible for listing on the Registers; resources recommended by the New York State Board for listing on the Registers; and National Historic Landmarks (NHL). Additionally, a survey was conducted to identify any previously undesignated properties in the study area that appear to be potentially eligible for NYCL designation or S/NR listing.

B. METHODOLOGY

Consistent with the guidance of the *CEQR Technical Manual*, in order to determine whether the proposed project could potentially affect architectural resources, this attachment considers whether the proposed project would result in a physical change to any resource, a physical change to the setting of any resource (such as context or visual prominence), and, if so, whether the change is likely to alter or eliminate the significant characteristics of the resource that make it important. More specifically, as set forth in the *CEQR Technical Manual*, potential impacts to architectural resources may include the following:

[1] TPPN #10/88 was issued by DOB on June 6, 1988, to supplement Building Code regulations with regard to historic structures. TPPN #10/88 outlines procedures for the avoidance of damage to historic structures resulting from adjacent construction, defined as construction within a lateral distance of 90 feet from the historic resource.

6.5.13

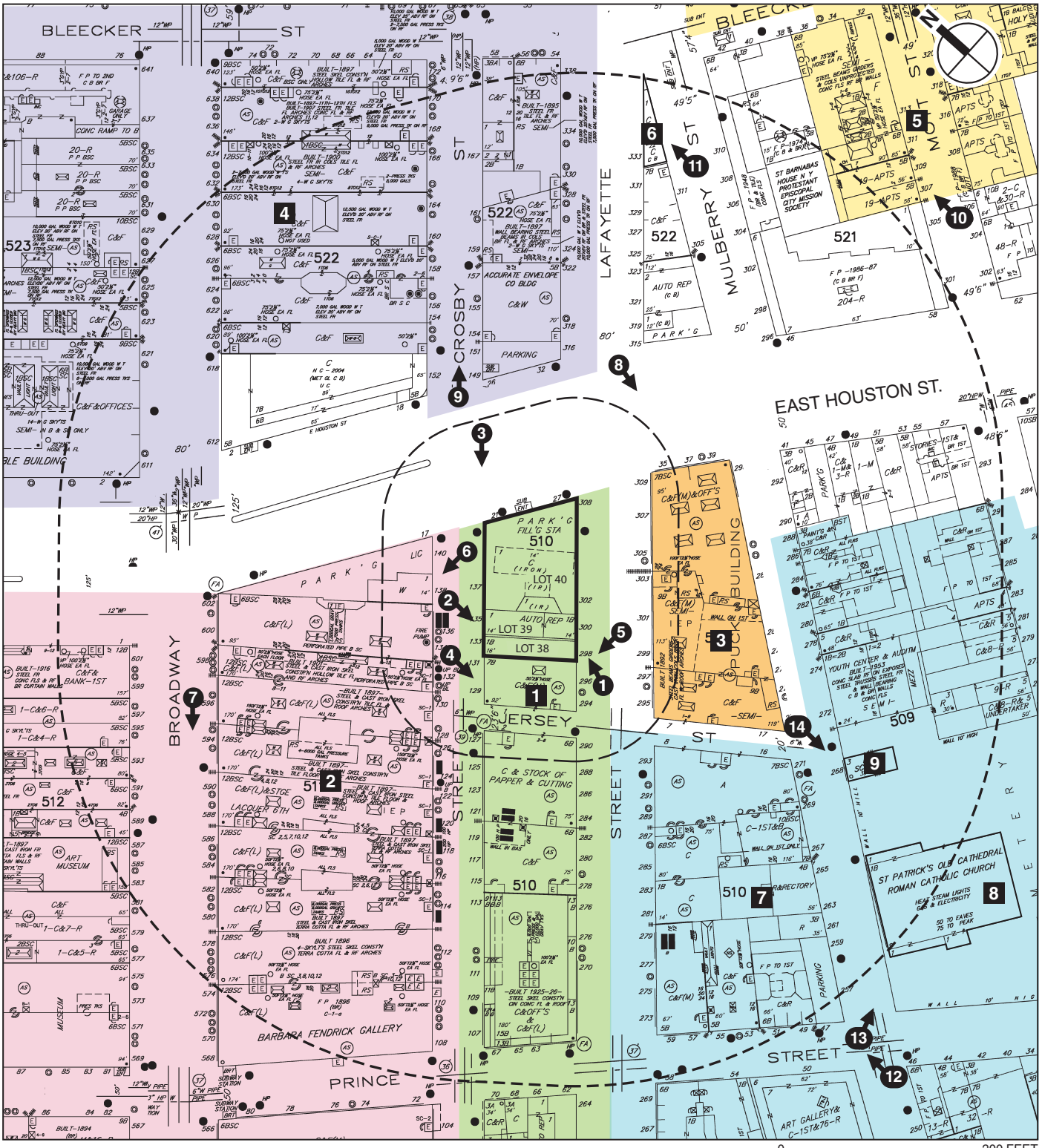

0 200 FEET

SCALE

Project Site Boundary

Study Area Boundary (400-Foot Perimeter)

90-Foot Perimeter

Photograph Location and View Direction

1 *SoHo-Cast Iron Historic District Extension*

2 *SoHo-Cast Iron Historic District*

3 *Puck Building, 295-309 Lafayette Street*

4 *NoHo Historic District*

5 *NoHo East Historic District*

6 *IRT Bleeker Street Station*

7 *Chinatown and Little Italy Historic District*

8 *St. Patrick's Old Catherdral, Prince and Mulberry Streets*

9 *St. Patrick's Chancery Office 266-268 Mulberry Street*

Architectural Resources

Figure E-1

- Physical destruction, demolition, damage, alteration, or neglect of all or part of an historic property;
- Changes to an architectural resource that cause it to become a different visual entity;
- Isolation of the property from, or alteration of, its setting or visual relationships with the streetscape, including changes to the resource's visual prominence;
- Introduction of incompatible visual, audible, or atmospheric elements to a resource's setting;
- Replication of aspects of the resource so as to create a false historical appearance;
- Elimination or screening of publicly-accessible views of the resource;
- Construction-related impacts, such as falling objects, vibration, dewatering, flooding, subsidence, or collapse; and
- Introduction of significant new shadows, or significant lengthening of the duration of existing shadows, over an historic landscape or on an historic structure (if the features that make the resource significant depend on sunlight) to the extent that the architectural details that distinguish that resource as significant are obscured.

Because the project site is located within the SoHo-Cast Iron Historic District Extension (NYCHD), the proposed project is subject to review and approval under the New York City Landmarks Law.

The study area for archaeological resources is defined as the area where subsurface disturbance would occur. In a letter dated May 20, 2011, LPC determined that the project site is not archaeologically sensitive. Therefore, this attachment focuses on standing structures only.

C. EXISTING CONDITIONS

PROJECT SITE

The project site is located within the SoHo-Cast Iron Historic District Extension (NYCHD). The block on which the project site is located was originally part of a larger block bounded by East Houston, Mulberry, Crosby, and Jersey Streets. In 1897, Elm Street—which ran between Chambers and Springs Streets south of the project block—was widened and extended north to East Houston Street and renamed Lafayette Street. As part of this action, the central portion of the project block was demolished creating two narrow blocks: the project site block and the block to the east bounded by East Houston, Mulberry, Lafayette and Jersey Streets (which contains the Puck Building, described below). East Houston Street was widened during the 1930's west of Lafayette Street and subsequently widened again in the 1957-1963 bringing the street to its current configuration and width.

The project site is developed with a gas station with accessory building and two undistinguished one-story buildings that extend through the block fronting on both Crosby and Lafayette Streets (see **Figure E-2** and **Figure E-3**). These properties are briefly described in the May 11, 2010 designation report for the SoHo-Cast Iron Historic District and are listed as having no style in that report. They are therefore assumed to not contribute to the significance of the historic district.

The gas station is located at the north end of the block (Block 510, Lot 40). The current gas station was built circa 2000 and contains a small stucco-clad store with a metal and glass storefront and gas pumps (see **Figure E-3**). Lot 40 was historically developed with a seven-story



View northwest of the Project Site on Lafayette Street **1**



View southeast of the Project Site on Crosby Street **2**

Project Site
Figure E-2



View south of the Project Site from East Houston Street, including 7-story building (with advertisement) south of the Project Site **3**

building, constructed in the late 19th century. It was demolished circa 1929-1936 during the construction of the IND subway beneath Houston Street. A small gas station was constructed during the second decade of the 20th century on Lot 42, a small triangular parcel along Lafayette Street, which is now included within the current Lot 40 boundaries. A gas station occupying the full northern portion of the project site has been present since the 1930's, though the size of the gas station was reduced during the widening of Houston Street in 1957-63 and the site and gas station have been altered throughout the years.

The building at 300 Lafayette Street (aka 135 Crosby Street, Block 510, Lot 39) contains a one-story commercial building. This building was originally a six-story brick factory which had its five upper stories removed between 1934 and 1948 and has subsequently been further altered. A circa 1939 photograph indicates that the Crosby Street façade contained a commercial storefront with plate glass windows surmounted by a cornice. The present structure, clad in concrete or stucco, has garage vehicular entries on Crosby and Lafayette Streets that have recently been infilled with glass and metal garage doors pursuant to LPC approval (see **Figure E-2**).

The building at 298 Lafayette Street (aka 133 Crosby Street, Block 510, Lot 38) contains a one-story pub/restaurant (see **Figure E-2**). This building was originally a five-story brick factory which had its upper four stories removed circa 1929 with subsequent alterations made later in the century. A circa 1939 photograph depicts the Crosby Street façade as containing an almost fully glazed storefront, with a cornice above and flaking pilasters. The present Crosby Street façade is clad in stucco or concrete with an entrance, punched windows, and a slate tile pent roof. The Lafayette Street façade features a contemporary multi-pane wood and glass storefront with an entryway.

STUDY AREA

There are nine designated architectural resources located in the 400-foot study area. These resources are described below, listed in **Table E-1** and mapped on **Figure E-1**. No potential architectural resources were identified within the study area.

SOHO-CAST IRON HISTORIC DISTRICT AND EXTENSION (NHL, S/NR, NYCHD)

The SoHo-Cast Iron Historic District and Extension is a commercial district that developed during the mid- to late-19th century, serving the wholesale dry goods trade. The original historic district boundaries as designated by LPC in 1973, nominated to the S/NR in 1978, and included in the NHL designation also in 1978, are West and East Houston Streets on the north, West Broadway on the west, Crosby Street and Broadway to the east, and Canal Street on the south. In 2010, LPC designated the SoHo-Cast Iron Historic District Extension, which includes properties between West Broadway and Thompson Street (outside the study area) and properties located between Crosby Street and Lafayette Street, Cleveland Place, and Centre Street on the east, partially located in the study area. The SoHo-Cast Iron Historic District Extension is not listed on the S/NR or included in the NHL designation.

The historic district and extension primarily comprise mid- and late-19th century commercial and industrial buildings and include the largest collection of cast iron-faced buildings in the world. Many of the buildings in the SoHo-Cast Iron Historic District and Extension were built between the 1850s and 1880s when cast-iron facades were the prevailing industrial building design. Much of the cast-iron parts were mass-produced at local foundries and assembled at the building sites. Most of the cast-iron buildings in this historic district were designed in the Italianate and French Second Empire styles. By the 1890s, cast-iron had fallen out of favor and architects and builders were designing loft buildings with steel framing and brick and terra cotta

facing. Many of these later structures housed garment factories and are also contributing buildings to the historic district.

Table E-1
Designated Architectural Resources on the Project Site and in the Study Area

Ref. No.[1]	Name	Address	NYCL	NYCL-eligible	NHL	S/NR	S/NR-eligible
Project Site and Study Area							
1	SoHo-Cast Iron Historic District Extension	East extension: bounded by East Houston Street, Lafayette and Centre Streets, Crosby Street, and Canal Street	X				X[2]
Study Area							
2	SoHo-Cast Iron Historic District	Bounded by Houston Street, Crosby Street, West Broadway, and Canal Street	X		X	X	
3	Puck Building	295-309 Lafayette Street	X			X	
4	NoHo Historic District	North of Houston Street and west of Lafayette Street	X				X[3]
5	NoHo East Historic District	North of Houston Street and east of Mulberry and Lafayette Streets	X				X[3]
6	IRT Bleecker Street Station	Bleecker Street at Lafayette Street	X			X	
7	Chinatown and Little Italy Historic District	East of Lafayette Street and south of Jersey and East Houston Streets				X	
8	St. Patrick's Old Cathedral	Prince and Mulberry Streets	X			X*	
9	St. Patrick's Chancery Office	266-268 Mulberry Street	X			X*	

Notes:
NYCL = New York City Landmark; NHL = National Historic Landmark; S/NR = New York State and National Registers of Historic Places; S/NR-eligible = determined eligible for listing on the Registers.
***** St. Patrick's Old Cathedral and St. Patrick's Chancery Office are located in the S/NR listed Chinatown and Little Italy Historic District (Resource No. 7).
1. Corresponds to **Figure E-1**.
2. Determination made by LPC in comments dated June 3, 2013.
3. The NoHo and NoHo East Historic Districts have additionally been certified by the National Park Service as meeting NR criteria for federal Historic Preservation Tax Credits.

Within the study area, the SoHo-Cast Iron Historic District Extension includes the blocks south of East Houston Street between Crosby and Lafayette Streets (see Resource No. 1 on **Figure E-1**). A seven-story brick building within the Extension boundaries is located adjacent to the project site to the south on the same block (see **Figure E-3** and **Figure E-4**). This building was built as factory in 1883-84 and reduced in size to its current configuration with a new façade designed on Lafayette Street in 1897 when Lafayette Street was cut through the existing city grid. The building features Queen Anne detailing on its Crosby Street façade including segmented brick arches, patterned brick spandrels, and a corbelled parapet. The later Lafayette Street façade has a chamfered corner at Jersey Street and is designed with Renaissance Revival style ornament, including a bracketed cornice, multi-story brick piers topped by Ionic lintels and scrolled keystones.

South of Jersey Street are two six-story brick loft buildings. A 13-story brick building set on a stone base and built in the 1920's occupies the south end of the block on Prince Street.

Within the study area, the boundaries of the originally designated SoHo-Cast Iron Historic District encompasses properties on the west side of Crosby Street and on Broadway south of



View southeast on Crosby Street, including 7-story building adjacent to the Project Site **4**



View southwest on Lafayette Street, including 7-story building adjacent to the Project Site **5**

SoHo-Cast Iron Historic District Extension
Figure E-4

East Houston Street (see Resource No. 2 on **Figure E-1**). The buildings in the study area are primarily loft buildings with most of the block south of East Houston Street between Crosby Street and Broadway occupied by buildings of 12 stories (see **Figure E-5**). One six-story and two 12-story brick loft buildings are located across Crosby Street within 90 feet of the project site (see **Figure E-5**). A parking lot used for parking MTA NYCT service vehicles that fronts onto East Houston Street is also located across Crosby Street from the project site.

PUCK BUILDING (S/NR, NYCL)

The Puck Building occupies the full block east of the project site bounded by East Houston, Lafayette, Mulberry, and Jersey Streets (see Resource No. 3 on **Figure E-1**). The seven- and nine-story brick building was built in two phases between 1885-86 and 1892-93. The building was originally erected to house the offices and printing facilities of a prominent humor magazine at the time, *Puck.* The wings fronting on East Houston and Mulberry Streets date to the initial phase of construction and were designed by Albert Wagner; the two western bays of the building's East Houston Street façade and the west façade were demolished when Lafayette Street was cut through in 1897. Herman Wagner, related to Albert, the original architect, designed the building's new Lafayette Street façade in 1899 to conform to the original design. The building is designed in the Romanesque Revival style, clad in red brick, with round arched openings and decorative brickwork (see **Figure E-6**). The main entrance on Lafayette Street, moved to this location from the corner of East Houston and Mulberry Streets as a result of the construction of Lafayette Street, features a statue of Shakespeare's Puck. Another statue of Puck is located at the corner of East Houston and Mulberry Streets. The LPC approved the construction of two- and one-story penthouses on top of the building by Certificate of Appropriateness issued on April 27, 2012.

NOHO HISTORIC DISTRICT (NYCHD, S/NR-ELIGIBLE)

The NoHo Historic District is located across East Houston Street from the project site (see Resource No. 4 on **Figure E-1** and **Figure E-6**). The buildings in this historic district date from the 1820s through the 1910s and reflect a range of architectural styles and building materials. Although the historic district includes smaller residential buildings built by 1840, most buildings in the historic district and within the study area are store and loft buildings or warehouses built between 1850 and 1910. Within the study area, the loft buildings range in height between five and 12 stories. There are also smaller one- to three-story buildings at Crosby and Bleecker Streets, and a small parking lot on the north side of East Houston Street between Crosby and Lafayette Streets, across from the project site. The NoHo Historic District boundaries exclude the East Houston Street blockfront between Crosby Street and Broadway, which is developed with a recently constructed metal and glass clad commercial building of seven stories. The properties in the NoHo Historic District are located over 90 feet from the project site.

NOHO EAST HISTORIC DISTRICT (NYCHD, S/NR-ELIGIBLE)

The NoHo East Historic District includes buildings of a similar age and character as those located in the NoHo Historic District. Within the study area, the NoHo East Historic District includes three brick residential buildings of five and seven stories on Mott Street (see Resource No. 5 on **Figure E-1** and **Figure E-7**). The nearest building in the historic district is approximately 370 feet from the project site.



West side of Crosby Street across from the Project Site **6**



View south on Broadway from East Houston Street **7**

SoHo-Cast Iron Historic District
Figure E-5



View south from East Houston Street of the Puck Building, 295-309 Lafayette Street **8**



View north on Crosby Street from East Houston Street in the NoHo Historic District. **9**

Architectural Resources
Figure E-6



View northwest on Mott Street of the NoHo East Historic District. **10**



IRT Bleecker Street Station **11**

IRT BLEECKER STREET STATION (S/NR, NYCL)

This station is on the first subway line built by the Interborough Rapid Transit Company between 1899 and 1904 (see Resource No. 6 on **Figure E-1** and **Figure E-7**). As Chief Engineer, William B. Parsons devised the individual station plans, construction methods, and the route that ran from City Hall to Grand Central Terminal and then to Times Square and The Bronx. Working with Parsons, the architects Heins & LaFarge designed the stations' ornamentation. The decorative scheme of the walls of the original 200-foot-long platforms include faience plaques, roman brick wainscoting, ceramic cornices and the eight original faience station name tablets. The Bleecker Street Station contributed to the ongoing development of the East Village after 1904. The subway station is currently being rehabilitated by the Metropolitan Transportation Authority (MTA).

CHINATOWN AND LITTLE ITALY HISTORIC DISTRICT (S/NR)

The Chinatown and Little Italy Historic District includes 38 blocks and is southeast of the project site (see Resource No. 7 on **Figure E-1**). A majority of the mid-19th century through early 20th century buildings remain intact with buildings typically clad in brick and ranging in height from three to seven stories (see **Figure E-8**). The predominant building type in the neighborhood is the early 20th century tenement, though other contributing buildings include earlier structures designed in the Federal and Greek Revival styles, and buildings constructed for non-residential uses, including factories and loft buildings, utility buildings, clubhouses, churches and schools. The Chinatown and Little Italy Historic District is significant in the history of Chinese-American and Italian-American ethnic heritage and social history, including immigration; for its architecture and in particular the many tenements that that reflect the evolution of housing reform laws of the late 19th and early 20th centuries; and for its potential for late 18th, 19th, and early 20th century archaeological deposits in the rear yards of the historic district's townhouses and tenements. The tenement buildings also reflect the importance of commerce in this historically densely populated area, as evidenced by the provisions of commercial spaces including shops and restaurants at the ground floor. Within the study area, the buildings nearest the project site include six- and seven-story loft buildings on Lafayette Street, approximately 110 to 175 away. There are two individual NYCLs in the historic district boundaries, St. Patrick's Old Cathedral and St. Patrick's Chancery Office, described below.

ST. PATRICK'S OLD CATHEDRAL (S/NR, NYCL)

St. Patrick's Old Cathedral, located at Mulberry and Prince Streets, was built in 1809-1815 (see Resource No. 8 on **Figure E-1**). It is the oldest Roman Catholic church building in New York City. The Cathedral is dedicated to the patron saint of Ireland and was the seat of the New York Archdiocese. It was built during the rapid development of the neighborhood in the early 19th century, and was extensively restored in 1866 following a fire that destroyed the interior. About 10 years later, the cathedral/seat of the New York Archdiocese moved uptown to its current location at Fifth Avenue between East 50th and 51st Streets. The original cathedral became a parish church and subsequently became known as Old St. Patrick's Cathedral. The church was designed in a Gothic inspired style by Joseph-Francois Mangin, the architect of City Hall. Its Mulberry Street facade is clad in stone, with a central pointed arched stained glass window above the main entrance (see **Figure E-8**). The entrance and stained glass window are flanked by blind openings, also set within pointed arch openings. Beneath the church are mortuary vaults with a cemetery also located in the yard surrounding the church that extends to Prince Street.



View northwest from Prince and Mulberry Streets in the Chinatown and Little Italy Historic District. **12**



View northeast on Mulberry Street of St. Patrick's Old Cathedral **13**

ST. PATRICK'S CHANCERY OFFICE (S/NR, NYCL)

St. Patrick's Chancery office was designed by James Renwick, Jr, the architect of St. Patrick's Cathedral on Fifth Avenue which was under construction at the time, and William Rodrigue, a relative of Archbishop John Hughes who also assisted Renwick in the design of the new St. Patrick's Cathedral. The small, three-story Gothic Revival style building was completed in 1858-59 just north of Old St. Patrick's Cathedral on Mulberry Street (see Resource No. 9 of **Figure E-1**). The Mulberry Street facade features a central pointed arched entrance set in a stone surround, with stone quatrefoil ornament that creates a balustrade between the ground floor entrance and window above and is also utilized beneath at the third story window openings, and a brick corbelled parapet (see **Figure E-9**). Most of the Mulberry Street window openings are sealed in brick; the north and south façade windows are glazed The building opened its doors as St. Michael's Russian Catholic Chapel in the late 1930s to serve the growing Russian émigré population, and continues in this use today as St. Michael's Russian Catholic Church.

D. FUTURE WITHOUT THE PROPOSED PROJECT

Absent the proposed project, it is assumed that the project site would not be altered. As described in Attachment B, "Land Use, Zoning and Public Policy," five development projects are expected to occur in the study area by 2016. These include rooftop additions at the Puck Building across Lafayette Street from the project site (a two-story addition on the seventh floor roof and a one-story addition with mezzanine level on the ninth floor roof), potential redevelopment of the triangular parcel utilized by the MTA to store its services vehicles fronting on East Houston Street west of the project site subject to an RFP issued by the New York City Economic Development Corporation and the MTA, proposed residential developments at 41 East Houston Street and 277 Mott Street, and a planned approximately one-story, 4,500 gsf building at 47 Prince Street. In addition to these development projects, transportation improvements, including MTA's proposed renovations of the Broadway-Lafayette and Bleecker Street Station are anticipated to be completed prior to the end of 2012.

The proposed rooftop additions to the Puck Building and improvements to the Bleecker Street Station have been approved by LPC under New York City Landmarks Law as the properties are individual NYCLs. Redevelopment of the MTA service vehicles parcel would also require LPC approval as the site is located within the SoHo-Cast Iron Historic District boundaries.

In the future without the proposed project, the condition of other architectural resources within the study area could change. Architectural resources that are listed on the National Register or that have been found eligible for listing are given a measure of protection from the effects of federally sponsored or assisted projects under Section 106 of the National Historic Preservation Act. Although preservation is not mandated, federal agencies must attempt to avoid adverse impacts on such resources through a notice, review, and consultation process. Properties listed on the State Register are similarly protected against impacts resulting from state-sponsored or state-assisted projects under the State Historic Preservation Act. Private property owners using private funds can, however, alter or demolish their properties without such a review process. Privately owned sites that are NYCLs, within New York City Historic Districts, or pending designation, are protected under the New York City Landmarks Law, which requires LPC review and approval before any alteration or demolition can occur.



St. Patrick's Chancery Office, 266-268 Mulberry Street **14**

E. FUTURE WITH THE PROPOSED PROJECT

PROJECT SITE

The proposed removal of the gas station and accessory building and two one-story buildings on the project site and replacement with a new seven-story commercial building would require approval by LPC and issuance by LPC of a Certificate of Appropriateness. LPC issued Certificate of Appropriateness 14-3528 on April 30, 2013, approving the proposed project (see Appendix 1, "Agency Correspondence" and Appendix 2, "Certificate of Appropriateness").

The ground floor of the new building would fill the project site with the exception of an approximately 7'-6" setback occurring for most of the East Houston Street frontage (see **Figure F-10** of Attachment F, "Urban Design and Visual Resources"). The building would maintain an approximately 91-foot-tall streetwall on East Houston, Lafayette, and Crosby Streets (six feet taller than allowed as-of-right). At the third floor through fifth floors, recessed balconies would be created along the three street frontages (see **Figures F-11 through F-14** of Attachment F, "Urban Design and Visual Resources"). The sixth and seventh penthouse floors would set back from East Houston, Lafayette, and Crosby Streets. The proposed building would have a building height of approximately 122 feet to the roof of the seventh floor, and 145 feet to the top of the highest rooftop mechanical structure. The proposed building would be of a contemporary design, and would utilize floor to ceiling glass set in terra cotta or stone frames, allowing for transparency and connection to the outside environment.

As described above, the project site contains a modern gas station and two heavily altered one-story buildings. Demolition of these structures would not remove historic structures that contribute to the architectural significance of the SoHo-Cast Iron Historic District Extension.

STUDY AREA

DIRECT IMPACTS

Using the *CEQR Technical Manual* direct impact criteria noted above, the Proposed Action would not result in the replication of aspects of any of the resources so as to cause a false historical appearance, or the introduction of significant new shadows or significant lengthening of the duration of existing shadows over historic landscapes or structures**.** With the exception of the seven-story building adjacent to the project site to the south in the SoHo-Cast Iron Historic District Extension (292-296 Lafayette Street, aka 129-131 Lafayette Street) there would be no physical changes to any of the architectural resources identified above. With respect to the building at 292-296 Lafayette Street, it is possible that this building may need to be underpinned due to the adjacent construction of the Proposed Action building's foundations.

With respect to potential construction-related impacts on nearby non-adjacent historic resources, four other historic buildings are located within 90 feet of the project site. These are the Puck Building at 295-309 Lafayette Street, and three buildings—128-130, 132, and 134-136 Crosby Street—in the SoHo-Cast Iron Historic District. Therefore, there are a total of five historic properties, including the adjacent seven-story building (292-296 Lafayette Street), that are located within 90 feet of the project site and within the area of potential construction-related impacts (see **Figure E-1**).

Demolition of all structures on the project site, followed by site preparation and construction, including the use of heavy machinery, could potentially result in inadvertent damage to the

architectural resources described above if adequate precautions are not taken. Therefore, to avoid inadvertent demolition and/or construction-related damage to these resources from ground-borne construction-period vibrations, falling debris, collapse, etc., these five buildings would be included in a Construction Protection Plan (CPP) for historic structures that would be prepared in coordination with LPC and implemented in consultation with a licensed professional engineer. This CPP would be prepared as set forth in Section 523 of the *CEQR Technical Manual* and in compliance with the procedures included in the DOB's TPPN #10/88 and LPC's *Guidelines for Construction Adjacent to a Historic Landmark* and *Protection Programs for Landmark Buildings*. It would include provisions for pre- and post-construction documentation; monitoring including for cracks, settlement and vibration as deemed appropriate; stop work orders; and protection measures for falling objects and party wall exposure. The CPP would be prepared and implemented prior to demolition and construction activities on the project site and project-related demolition and construction activities would be monitored as specified in the CPP.

INDIRECT IMPACTS

The *CEQR Technical Manual* criteria for indirect, contextual impacts are as follows:

- Isolation of a property from, or alteration of, its setting or visual relationships with the streetscape, including changes to the resource's visual prominence;
- Introduction of incompatible visual, audible, or atmospheric elements to a resource's setting; and
- Elimination or screening of publicly-accessible views of the resource.

Each of these criteria is discussed in more detail below, with respect to the architectural resources in the study area.

The proposed project would not isolate any architectural resource from its setting or visual relationship with the streetscape, or otherwise adversely alter a historic property's setting or visual prominence.

The proposed building would be of a comparable height and footprint as many architectural resources in the study area. The proposed building would fall within the range of building heights of nearby historic structures, including the Puck Building and buildings on Crosby Street in the SoHo-Cast Iron Historic District. The roof of the seventh floor penthouse (at approximately 122 feet in height) would be approximately 10 feet shorter than the height as the ninth story roof of the Puck Building across Lafayette Street. While the new building would be taller than the adjacent seven-story building by approximately 25 feet, approximately 22 feet taller than the six-story building at 132 Crosby Street across from the project site in the SoHo-Cast Iron Historic District, it would be considerably shorter—by approximately 50 feet—than the 12-story loft buildings also across Crosby Street from the project site in the SoHo-Cast Iron Historic District.

The building would, like other historic buildings in the SoHo-Cast Iron and NoHo Historic Districts that occupy frontage on East Houston Street, also present primary facades on intersecting streets—in this case Crosby and Lafayette Streets. The new building would be built to the sidewalk on Crosby and Lafayette Streets, comparable to the design of the loft buildings located in the SoHo-Cast Iron Historic District and Extension and NoHo Historic District, which fully occupy their lots. Its proposed streetwall height of 91 feet would also be compatible with that of the immediately surrounding buildings, which typically range in height between six and 12 stories. Its proposed footprint of approximately 11,000 sf would also be in keeping with the

large footprints of the Puck Building and other historic structures located in the SoHo Cast-Iron Historic District and Extension and the NoHo Historic District.

The new development would be constructed directly adjacent to the seven-story building at 292-296 Lafayette Street (aka 129-131 Crosby Street) to the south of the project site in the SoHo-Cast Iron Historic District Extension. The historic relationship between the adjacent seven-story building and the project site has been substantially altered by the demolition and substantial alteration of the 19th century buildings on the project site. This building presents only primary facades on Crosby, Lafayette, and Jersey Streets. The north façade is a plain brick wall with one vertical row of windows near Lafayette Street. This façade historically served as a party wall façade to the former five-story building on Lot 38 of the project site, which as described above, was truncated to its present one story. With the exception of the narrow vertical strip of the façade that contains the windows, the north façade is covered by a large advertising billboard (see **Figure E-3**). The buildings' primary facades on Crosby, Lafayette, and Jersey Streets would remain visible. The visual prominence of this building and its relationship with the streetscape would not be adversely impacted by the proposed project.

The proposed project would not introduce incompatible visual, audible, or atmospheric elements to a resource's setting. The proposed commercial use of the building, to include retail and office space, is comparable with the use of many of the historic buildings in the study area, including the Puck Building and buildings in the SoHo-Cast Iron and NoHo historic districts. As described above, the SoHo-Cast Iron Historic District and Extension and NoHo Historic District developed historically as commercial districts, with many buildings continuing to be used for commercial purposes today. As described above, the building would conform in terms of footprint, streetwall, and height to the majority of the historic buildings located in the study area.

The proposed design of the building respects the historic character of the Cast Iron Historic District. The façade design of glazed windows set within masonry frames functionally and aesthetically follows the precedent set by load-bearing cast iron construction in the SoHo Cast Iron Historic District and Extension. Representing a break from typical masonry buildings with punched window openings, this construction allowed for larger windows in lofts and workshops to allow in natural daylight.

The proposed project would not eliminate or screen significant publicly accessible views of any architectural resource. As described above, the north façade of the seven-story building adjacent to the project site at 292-296 Lafayette Street (aka 129-131 Crosby Street) was designed as an unadorned party wall façade and is mostly covered by a large advertising billboard. Though the proposed project would eliminate views of this facade, this facade is neither a primary façade nor a wall that was designed to be publicly visible. In addition, these views were created by the demolition and truncation of the 19th century buildings on the project site and post date the historic development of the SoHo Cast-Iron Historic District and Extension. There would be no changes to the visibility of the three primary facades on Lafayette, Crosby, and Jersey Streets. Therefore, the obscuring from view of the north façade of this historic structure would not result in significant adverse impacts.

The existing gas station on the project site allows for views east across it from Crosby Street and views southeast from East Houston Street of the Puck Building, though in context with the pump islands and associated vehicular traffic. As described, these views post date the historic district's period of significance. Furthermore, the Puck Building is prominently visible from a variety of public areas due to its occupancy of a full city block and with frontage on a wide street, East Houston Street. With the Proposed Action, all four primary facades of the Puck Building would

remain visible from the surrounding streets, and the Puck Building would continue to be visible in views south on Lafayette and Mulberry Streets in areas north of East Houston Street, and also visible in longer views east and west on Houston Street. Therefore, the proposed project would have no significant adverse impacts on this historic resource. Views west across the gas station from Lafayette Street are of the MTA service vehicle parking facility, and, therefore, there would no adverse impacts due to the loss of this view.

The proposed project would not eliminate or screen views to other historic resources in the study area. The visibility of historic resources north of East Houston Street, including those properties located in the NoHo and NoHo East Historic Districts would remain unchanged. Views to historic buildings located in the SoHo-Cast Iron Historic District Extension south of Jersey Street and in the Chinatown and Little Italy Historic District would also not be affected due to distance from the project site and presence of intervening buildings. The IRT Bleecker Street Station would not be affected, as this is an underground resource and also located at a distance from the project site.

In summary, the proposed project would not be anticipated to have any significant adverse impacts on historic and cultural resources with the preparation and implementation of a CPP for architectural resources located within 90 feet of the project site. In a comment letter dated June 3, 2013, LPC concurred with this assessment (see Appendix 1). ✷

Attachment F: Urban Design and Visual Resources

A. INTRODUCTION

This section considers the potential of the proposed project to affect urban design and visual resources. The proposed project would replace a gas station and two one-story structures at 300 Lafayette Street (Block 510, Lots 38, 39, and 40, the "project site") with a seven-story commercial development.

Under the 2012 *City Environmental Quality Review (CEQR) Technical Manual*, urban design is defined as the totality of components that may affect a pedestrian's experience of public space. These components include streets, buildings, visual resources, open spaces, natural resources, and wind. An urban design assessment under CEQR must consider whether and how a project may change the experience of a pedestrian in a project area. The *CEQR Technical Manual* guidelines recommend the preparation of a preliminary assessment of urban design and visual resources, followed by a detailed analysis, if warranted based on the conclusions of the preliminary assessment. The analysis provided below addresses urban design characteristics and visual resources for existing conditions and the future without and with the proposed project.

B. METHODOLOGY

Based on the *CEQR Technical Manual*, a preliminary assessment of urban design and visual resources is appropriate when there is the potential for a pedestrian to observe, from the street level, a physical alteration beyond that allowed by existing zoning. Examples include projects that permit the modification of yard, height, and setback requirements, and projects that result in an increase in built floor area beyond what would be allowed 'as-of-right' or in the future without the proposed project.

The proposed actions include the modification of height and setback regulations with respect to streetwall height. This would constitute a physical alteration observable by pedestrians that is not allowed by existing zoning. Therefore, the proposed project meets the threshold for a preliminary assessment of potential impacts to urban design and visual resources.

According to the *CEQR Technical Manual*, the study area for urban design is the area where the project may influence land use patterns and the built environment, and is generally consistent with that used for the land use analysis. For visual resources, the view corridors within the study area from which such resources are publicly viewable should be identified. The land use study area may serve as the initial basis for analysis; however, in cases where significant visual resources exist, it may be appropriate to look beyond the land use study area to encompass views outside of this area, as is often the case with waterfront sites or sites within or near historic districts.

The project site does not include any waterfront sites but is located within a historic district, the SoHo Cast-Iron Historic District Extension. However, due to the dense development of the surrounding area which limits visibility, the study area for the urban design and visual resources

analysis has been defined as a 400-foot radius around the project site, consistent with the analysis of land use, zoning, and public policy (see **Figures F-1 and F-2**).

The *CEQR Technical Manual* recommends an analysis of pedestrian wind conditions for projects that result in the construction of large buildings at locations that experience high wind conditions (such as along the waterfront, or other location where winds from the waterfront are not attenuated by buildings or natural features), which may result in an exacerbation of wind conditions due to "channelization" or "downwash" effects that may affect pedestrian safety. The proposed project would not result in the construction of large building at a location that experience high wind conditions, and thus a pedestrian wind analysis is not warranted.

C. EXISTING CONDITIONS

URBAN DESIGN

PROJECT SITE

The project site is occupied by a gas station with accessory store building and two adjacent one-story buildings. The gas station occupies the majority of the project site, fronting on East Houston Street and with frontage also on Lafayette and Crosby Streets (see **Photo 1 of Figure F-3**). The gas station is paved in asphalt and has three islands with gas pumps that are sheltered by a flat metal canopy. A one-story store is located at the south end of the gas station property. The entrance to the store is on the north façade and is set within a glass and metal storefront. The Lafayette Street façade is of concrete and stucco (see **Photo 3 of Figure F-4**). Also at the south end of the gas station, near Crosby Street, is an approximately 5-story metal pole with a signboard that carries two large advertising signs that project north over the gas station and gas pump canopy (see **Photo 1 of Figure F-3**). There is a wide curb cut on Lafayette Street and smaller curb cuts on Crosby Street and East Houston Street associated with the gas station.

The two buildings on the project site south of the gas station extend through the block to the Lafayette and Crosby Street sidewalks. The one-story building adjacent to the gas station at 300 Lafayette Street (aka 135 Crosby Street) has a flat roof, is clad in concrete or stucco, with one garage style vehicular opening on each of its Crosby and Lafayette Street facades (see **Photo 2 of Figure F-3 and Photo 3 of Figure F-4**). These openings have recently been infilled with glass and metal garage doors. The adjoining one-story building to the south at 298 Lafayette Street (aka 133 Crosby Street) also has a flat roof and contains a one-story pub/restaurant The Crosby Street façade is clad in cement stucco with an entrance with a metal door, three punched windows, and a slate tile pent roof. The Lafayette Street façade features a contemporary multi-pane wood and glass storefront with an entryway that contains two wood doors with multi-pane lights. A signband with the name of the establishment, "Puck Fair" and with illuminating lamps projects from the façade at the parapet.

There are curb cuts on Lafayette and Crosby Streets associated with the former use of the one-story commercial building at 300 Lafayette Street as an auto repair shop.

STUDY AREA

The character of the study area is largely defined by the diverse and commercial character of East Houston Street, including the presence of large advertisements, with the areas north and south of East Houston Street having a more cohesive visual character due to the presence of historic buildings located in the SoHo-Cast Iron Historic District and Extension and NoHo Historic District (see Attachment E, "Historic and Cultural Resources").

6.5.13

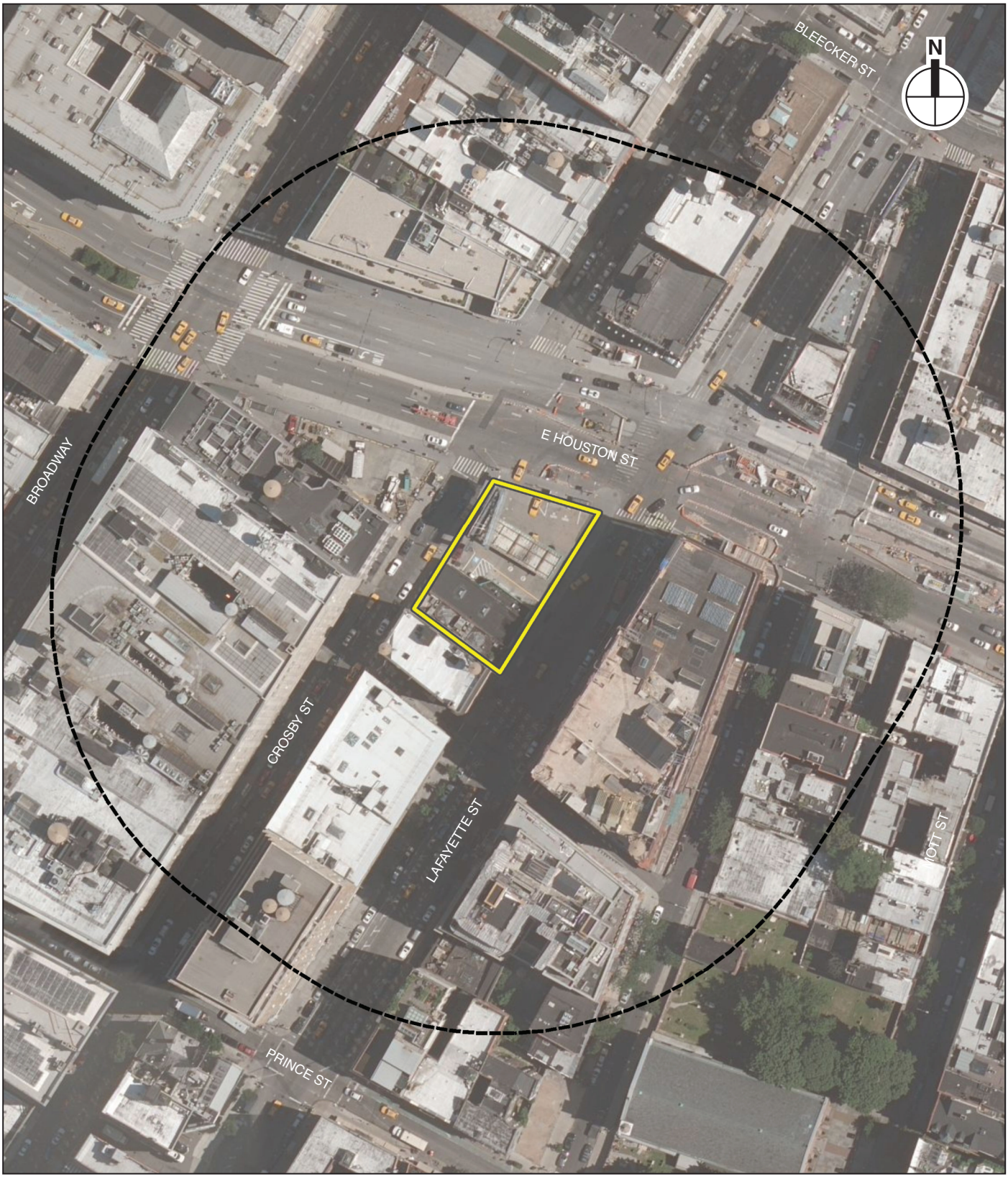

Project Site Boundary

Study Area Boundary (400-Foot Perimeter)

0 100 FEET

SCALE

Project Site and
Study Area Aerial Photograph
Figure F-1

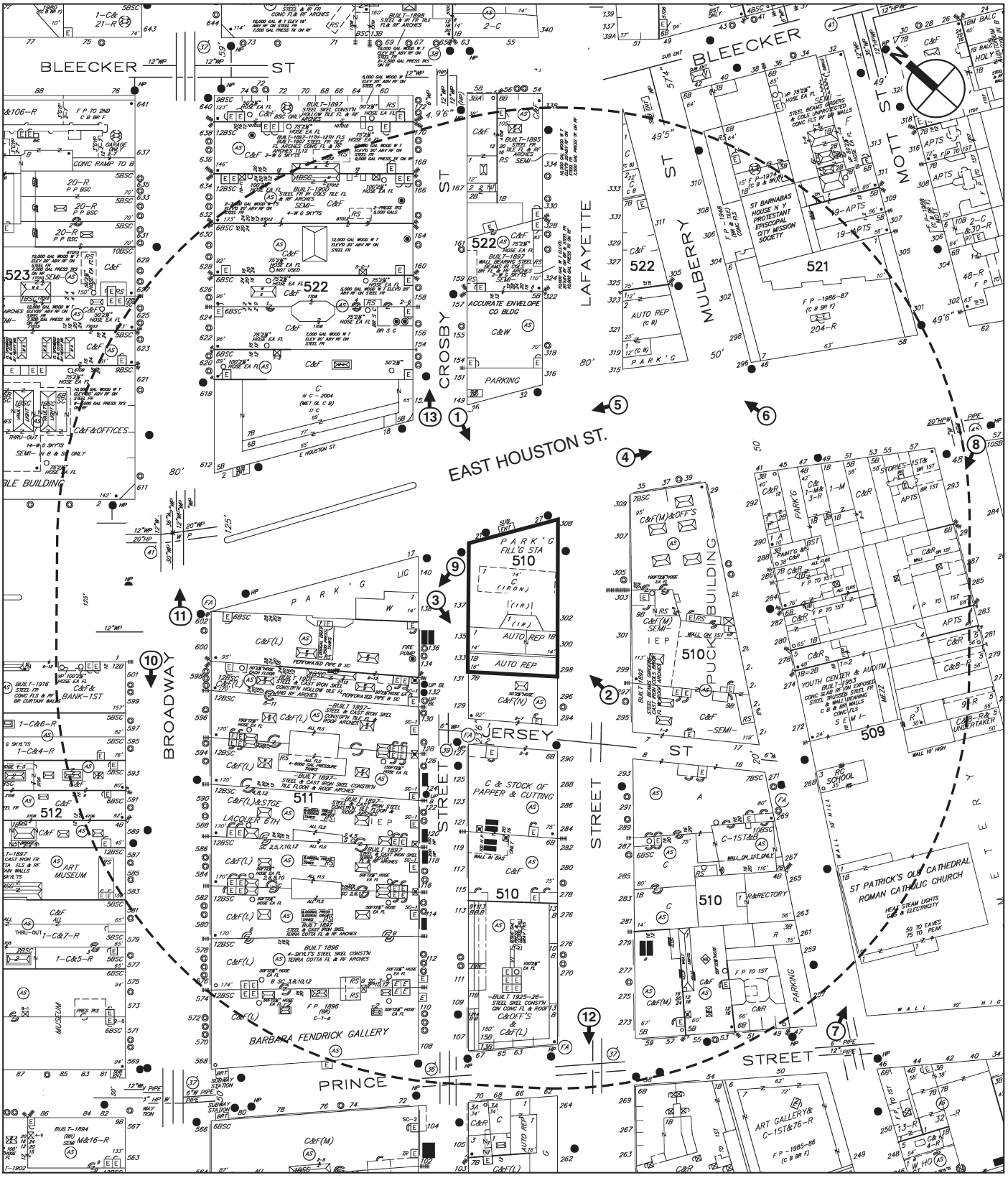

Project Site Boundary

Study Area Boundary (400-Foot Perimeter)

① *Photograph View Direction and Reference Number*

Urban Design Visual Resources Study Area

Figure F-2



View southeast of the Project site and the study area. The Puck Building is on the left, across Lafayette Street from the Project Site. Also visible is the 7-story building adjacent to the Project Site to the south, and 9- to 15-story building with setbacks to the south **1**



View southeast of the Project Site **2**

Project Site and Study Area
Figure F-3



View northwest of the Project site and the study area. 2-18 East Houston Street, a recently constructed 5-7 story glass and metal commercial building, is northwest of the Project Site across East Houston Street **3**

Project Site and Study Area
Figure F-4

East Houston Street is a major east-west thoroughfare that extends at an angle through the study area. It is a six-lane, approximately 125-foot-wide street with medians that are currently undergoing construction and which are surrounded by construction fencing and netting (see **Figure F-5 and Photo 6 of Figure F-6**). Streets intersect East Houston Street in a north-south trajectory. Lafayette Street and Broadway serve as busy north-south corridors and are approximately 80 feet wide. Crosby, Mulberry and Mott Streets also carry north-south traffic but are more narrow. Crosby Street is paved in Belgian block (see **Photo 2 of Figure F-3**). Mulberry Street extends through the study area at an angle, which creates irregularly shaped blocks in combination with the trajectory of East Houston Street. There are a number of curb cuts on certain streets in the study area, including on Crosby Street for the garage of the recently constructed seven story building at 2-18 East Houston Street (aka 152 Crosby Street), on East Houston Street for the MTA service vehicle parking lot across from the project site, on Crosby Street for the parking lot on the north side of East Houston Street between Crosby and Lafayette Streets, and on Mulberry Street at the location of a former parking lot (now a vacant parcel surrounded by a wood fence) at the northwest corner of Mulberry and Prince Streets.

The topography of the area has a gradual rise from west to east and from south to north. The study area contains greenstreets spaces on the median of West Houston Street between LaGuardia Place and Broadway and on the median of East Houston Street between Mulberry Street and Elizabeth Street, which feature landscaping and trees. In general, there are few street trees in the study area west of Lafayette Street, consistent with this area's historic commercial and manufacturing usage. There are a greater number of street trees in the more residential areas east of Mulberry Street, and on the cemetery grounds at Old St. Patrick's Cathedral at Prince and Mulberry Streets which contains grassy areas and larger, mature trees (see **Photo 7 of Figure F-6 and Photo 8 of Figure F-7**).

Street furniture within the study area includes modern street lamps, traffic lights, parking regulation signs, fire hydrants, and trash cans. There is also seasonal outdoor dining seating on the sidewalks on Mott Street south of East Houston Street (see **Photo 8 of Figure F-7**). Stairways to the subways are located adjacent to the project site and in other sidewalk locations on the north and south sides of East Houston Street (see **Photo 1 of Figure F-3**).

The study area, in particular East Houston Street, has a substantial amount of large signage. These include large signs mounted on the sides of buildings or painted onto facades that front onto East Houston Street. There are painted advertisements on the north facade of the building that overlook the MTA service vehicle parking area on the south side of East Houston Street between Crosby Street and Broadway (see **Photo 5 of Figure F-5**), signage mounted on the south façade of the two-story building on the north side of Houston Street between Lafayette and Mulberry Streets with also a large sign mounted on a pole that extends substantially above the height of the building (see **Photo 6 of Figure F-6**), advertisements affixed to the south and west facades of the building that overlooks the small parking lot on the north side of East Houston Street across from the project site (see **Photo 3 of Figure F-4**), advertising banners affixed the newly constructed building at 2-18 East Houston Street (see **Photo 5 of Figure F-5**), and signs mounted on the buildings at the prow of the block bounded by Lafayette, Mulberry and East Houston Streets, among others. In a number of instances, the signs fully cover the facades of the buildings (see **Photo 1 of Figure F-3**).

Overall, East Houston Street has a diverse built character. It includes a number of small parking lots largely created during the 1930's widening of the street to construct the IND subway system, large signage as described above, and buildings of different sizes, shapes, and materials.



View east on East Houston Street from Lafayette Street. **4**



View west on East Houston Street from Lafayette Street. The Project Site is on the left. Also visible on the right is the recently completed 5-7 story glass and metal commercial building at 2-18 East Houston Street. Visible in the distance on the right is a visual resource, the historic Cable Building with its decorative copper cornice. Visible on the left is the "Wall" or "Gateway to Soho" art installation mounted on the wall of the building at 599 Broadway **5**

Study Area
Figure F-5



View northwest on East Houston Street from Mulberry Street **6**



View northeast of Old St. Patrick's Cathedral. St. Michael's Russian Catholic Church is visible behind it, as are the setbacks of the new 9-story residential building nearing completion at 41 East Houston Street **7**

Study Area
Figure F-6



View southwest on Mott Street from East Houston Street **8**



View southwest on Crosby Street from East Houston Street **9**

Study Area
Figure F-7

Shallow parking areas are located on the north side of East Houston Street on the block between Crosby and Lafayette Streets, and the south side of East Houston Street between Crosby Street and Broadway which is utilized by the MTA to park service vehicles. The MTA lot is bounded by an approximately 8-foot-tall metal spoke fence. Buildings of more recent construction are also located on East Houston Street, including the seven-story glass and metal clad building at 2-18 East Houston Street (see **Photo 3 of Figure F-4 and Photo 5 of Figure F-5**), the seven-story brick residential building at 46-58 East Houston Street built in the 1980s, and the nine-story residential condominium building nearing completion at 41 East Houston Street (**see Photo 7 of Figure F-6**). The south side of East Houston Street between Mulberry and Mott Streets is of an inconsistent urban design, and includes a vacant lot, tenements, and the almost completed nine-story residential condominium building mentioned above. Masonry buildings dating to the late 19th and early part of the 20th centuries fill the south blockfront on East Houston Street between Lafayette and Mulberry Streets (the "Puck" Building) and both the north and south blockfronts on East Houston Street west of Broadway (see **Photo 1of Figure F-3 and Photo 5 of Figure F-5**).

In general, there are few breaks in the streetwall beyond those created by the parking lots or vacant parcels on East Houston Street. Exceptions include a former parking lot at the northwest corner of Mulberry and Prince Streets currently bordered by a plywood fence, and the open space surrounding the Old St. Patrick's Cathedral and St. Michael's Russian Catholic Church at 266-288 Mulberry Street. This open space is set behind a brick wall that extends along the sidewalk (see **Photo 7 of Figure F-6**).

The buildings that line Lafayette Street, Crosby Street, and Broadway are predominantly older loft and store structures five to 12 stories in height (approximately 70 feet to 170 feet tall) which extend through the block and fully occupy their lots. The buildings are mainly faced in brick with stone or cast iron storefronts and have flat roofs with rooftop water and mechanical elements. Adjacent to the project site to the south is a seven-story residential brick building with a cast-iron storefront that contains a retail store on Lafayette Street. This building rises to a height of approximately 96 feet with two water towers of approximately two-stories located on its roof.

The Puck Building, located across from the project site to the east and occupying the full city block bounded by East Houston Street, Lafayette, Mulberry and Jersey Streets is a brick and stone clad building with large windows at the first and second stories. The building is occupied by commercial uses, including a large sporting goods store. The building is seven and nine-stories, with the height of its ninth story approximately 135 feet above grade (see **Photo 1 of Figure F-3**). There is a variety of rooftop mechanical equipment, including a water tower. The LPC approved the construction of one- and two-story penthouses on top of the building by Certificate of Appropriateness issued on April 27, 2012.

The west side of Crosby Street across from the project site is developed with a six-story commercial building (in addition to the MTA parking lot described above). This building is clad in brick with a cast iron retail storefront with large plate glass display windows (see **Photo 9 of Figure F-7**). The buildings on Crosby Street and on Broadway are typically clad in brick with one- and two-story cast iron storefronts (see **Photo 9 of Figure F-7 and Photo 10 of Figure F-8**). In a number of cases, the ground floor facades of the buildings on the west side of Crosby Street act as the rear or service facades. These facades include louvered vents and service entrances, with the retail frontage on Broadway.



View south on Broadway from East Houston Street. The historic Woolworth Building, a visual resource, is visible in the distance on the right **10**



View north on Broadway from East Houston Street. The recently constructed 5-7 story building at 2-18 East Houston Street is visible on the right. Three historic buildings that are visual resources are visible. These are the Cable Building on the left, with the spire of Grace Church and the top of the Chrysler Building visible in the distance **11**

Study Area
Figure F-8

Many of the buildings in the study area rise to their full height without setback. However, other buildings in the study area have setbacks from the streetwall, including the 9-15-story building on the north side of Prince Street between Crosby and Lafayette Streets (107-113 Crosby Street/268-276 Lafayette Street, the newly constructed seven story building at 2-18 East Houston Street which steps back at the fifth floor, and the residential building nearing completion at 41 East Houston Street, which also has a number of upper story setbacks (see **Photo 1 of Figure F-3, Figure F-4, Figure F-5, Photo 7 of Figure F-6, and Photo 11 of Figure F-8**). In addition, buildings on the east side of Lafayette Street south of Jersey Street have penthouse additions that are set back from the streetwall (see **Photo 1 of Figure F-3**).

VISUAL RESOURCES

The *CEQR Technical Manual* defines a visual resource as "the connection from the public realm to significant natural or built features, including views of the waterfront, public parks, landmark structures or districts, otherwise distinct buildings or groups of buildings, or natural resources."

PROJECT SITE

As described, the project site contains a gas station and two undistinguished commercial buildings. The project site does not contain or substantially contribute to any visual resources.

STUDY AREA

Visual resources in the study area primarily consist of historic buildings. These include distinct architecturally prominent buildings such as the Puck Building at 295-309 Lafayette Street defined by its arched windows and monumental character (see **Photo 1 of Figure F-3**), the Cable Building at 611-621 Broadway which has an ornate copper cornice and chamfered corner (see **Photo 5 of Figure F-5 and Photo 11 of Figure F-8**), and St. Michael's Russian Catholic Church and Old St. Patrick's Cathedral, which are surrounded by landscaped areas and designed in picturesque historic styles (see **Photo 7 of Figure F-6**). St. Michael's Russian Catholic Church is a small building at 266-268 Mulberry Street with pointed arched windows and stone ornament. Old St. Patrick's Cathedral, located farther south on Mulberry Street, has a peaked roof, a bell tower, and large stained glass windows set in a stone façade.

Due to the change in angle of East/West Houston Street east and west of the study area, views are typically short and terminate at buildings fronting on East Houston Street (see **Figure F-5**). These include a variety of older brick buildings and more recently constructed buildings with glass and metal facades or components. The views also take in the variety of rooftop equipment on the buildings, including water towers and enclosed rooftop mechanical penthouses and signage (see **Figures F-4 and F-5**). Views north on Crosby, Mulberry, and Mott Streets are short as the streets terminate at Bleecker Street. Views south on these streets are more expansive as the streets do not dead end. Views north on Lafayette Street are longer, but also terminate at buildings that line this street due to the change in trajectory of Lafayette Street north of the study area. Views south on Lafayette Street include the variety of skyscrapers that make up the Manhattan skyline, also due to the skew of the street beyond the study area. Broadway provides long views north and south (see **Figure F-8 and Photo 12 of Figure F-9**).

Views to historic resources located outside the study area also constitute visual resources. On Crosby Street, the views partially terminate at a particularly distinguished landmark building, the Bayard-Condict Building, a 13-story building clad entirely in decorative terra cotta ornament (see **Photo 13 of Figure F-9**). Views north on Broadway include the spire of Grace Church at East 10th Street and the top of the Chrysler Building beyond (see **Photo 11 of Figure F-8**).



View south on Lafayette Street from Prince Street. The dome of the Old Police Headquarters, a visual resource, is visible with the taller buildings in Lower Manhattan also visible in the distance **12**



View north on Crosby Street from Lafayette Street. The Bayard-Condict building is partially visible at the foot of the street on Bleecker Street **13**

Views south include the tower and spire of the Woolworth Building (see **Photo 10 of Figure F-8**). Views south on Lafayette Street near the southern end of the study area include the tall dome of the former New York City Police Headquarters (now apartments) at Centre and Grand Streets (see **Photo 12 of Figure F-9**).

Also of particular visual interest in the study area is an art installation, "The Wall" and also known as "Gateway to SoHo" mounted on the north wall of the building at the southwest corner of Broadway and West Houston Street (599 Broadway), composed of a painted blue wall with green metal protrusions (see **Photo 5 of Figure F-5**).

D. FUTURE WITHOUT THE PROPOSED PROJECT

Absent the proposed project, it is assumed that the project site would not be altered. The existing uses on the project site, including a gas station, eating and drinking establishment, and a retail building, are expected to continue unchanged.

EFFECTS OF OTHER FUTURE PROJECTS

As described in more detail in Attachment B, "Land Use, Zoning, and Public Policy," five development projects are expected to occur in the study area by 2016. These include residential and commercial developments, including new buildings and enlargements of existing buildings that reflect a demand for residential and commercial uses within the study area. These projects are not anticipated to result in notable changes to the study area's view corridors, or significant views to visual resources. The proposed rooftop additions to the Puck Building (a two-story addition on the seventh floor roof and a one-story addition with mezzanine level on the ninth floor roof)have been approved by LPC under New York City Landmarks Law as the property is an individual NYCL. Redevelopment of the MTA service vehicles parcel would also require LPC approval as the site is located within the SoHo-Cast Iron Historic District boundaries. It is therefore assumed that the design of these projects will be complimentary to the historic character of the surrounding buildings.

Transportation improvements in and adjacent to the study area will also be completed within and adjacent to the study area by the 2016 build year. These include work to reconstruct the median of East Houston Street between Crosby and Mott Streets as part of the upgrade of the Broadway-Lafayette and Bleecker Street subway stations, which will include landscaping of the medians. The New York City Department of Design and Construction's (DDC) reconstruction of East Houston Street from the Bowery to the FDR includes reconfigured sidewalks, medians and traffic neck downs. It is anticipated that these projects will improve the visual character of East Houston Street.

E. THE FUTURE WITH THE PROPOSED PROJECT

URBAN DESIGN

The *CEQR Technical Manual* guidelines state that if the preliminary assessment shows that changes to the pedestrian environment are sufficiently significant to require greater explanation and further study, then a detailed analysis is appropriate. Examples include projects that would potentially obstruct view corridors, compete with icons in the skyline, or make substantial alterations to the streetscape of a neighborhood by noticeably changing the scale of buildings. Detailed analyses also are generally appropriate for areawide rezonings that include an increase in permitted floor area or changes in height and setback requirements, general large-scale developments, or projects that would result in substantial changes to the built environment of a

historic district or components of a historic building that contribute to the resource's historic significance.

The proposed project would be a seven-story commercial building containing approximately 83,200 gsf (including two cellar levels). The proposed building would be approximately 122 feet tall to the roof of the seventh floor, and 145 feet to the top of the highest rooftop mechanical structure. The ground floor of the proposed building would fill the project site with the exception of an approximately 7'-6" setback occurring for most of the East Houston Street frontage (see **Figure F-10**). The building would maintain an approximately 91-foot-tall streetwall on East Houston, Lafayette, and Crosby Streets, which is six feet taller than allowed as-of-right. At the third floor through fifth floors, recessed balconies would be created along the three street frontages that would contain greenery which is integral to the project design (see **Figures F-11 through F-14)**. The sixth and seventh penthouse floors would set back by a minimum of 22'-6" from East Houston Street, 15 feet from Lafayette Street, and 20 feet from Crosby Street. The proposed building would be of a contemporary design, and would utilize floor to ceiling glass set in terra cotta or stone frames, allowing for transparency and connection to the outside environment.

The proposed project would improve the streetscape along East Houston, Crosby, and Lafayette Streets, and thus the pedestrian experience, by replacing a site primarily occupied by a gas station with a new building with retail and perimeter street trees (see **Figure F-14)**. The retail would provide visual interest at street level and the proposed landscaping, including the sidewalk trees and greenery within the balconies at each office story, would have a positive effect on the urban design character of East Houston Street, complementing the existing and proposed landscaping of the East Houston Street medians. The setback along East Houston Street would provide a 7'-6" distance between the existing subway stairs and the proposed building, allowing for ease of pedestrian movement.

The proposed building would be located on an existing block and would not affect the street grid. A curb cut would be provided on Crosby Street for a loading dock, which would have a positive effect on the pedestrian experience by replacing several curb cuts at the project site with one (see **Figure F-10**). The building would be of a massing, height, and with a streetwall consistent with the existing urban design of the area, which includes buildings of varying footprints, heights, and streetwall heights. Its general configuration, to include a ground floor footprint of approximately 11,000 sf that almost fully occupies its site, its streetwall height, and its overall height at approximately 122 feet (plus mechanicals) would be consistent with most of the buildings in the immediate vicinity of the project site, including those located in the SoHo-Cast Iron Historic District and Extension. Its glazed facades would be consistent with newer construction in the study area, such as the seven-story glass and metal clad commercial building at 2-18 East Houston Street. In addition, as described in Attachment E, "Historic and Cultural Resources," the designation report for the SoHo-Cast Iron Historic District lists the structures on the project site as having no style, and LPC would review the project for its appropriateness within the historic district.

The proposed action would not noticeably change the scale of buildings; would not involve an area-wide rezoning that includes an increase in permitted floor area or changes in height or setback requirements; would not involve a general large-scale development; and would not result in substantial changes to the built environment of a historic district or components of a historic building that contribute to the resource's historic significance. Therefore, the proposed

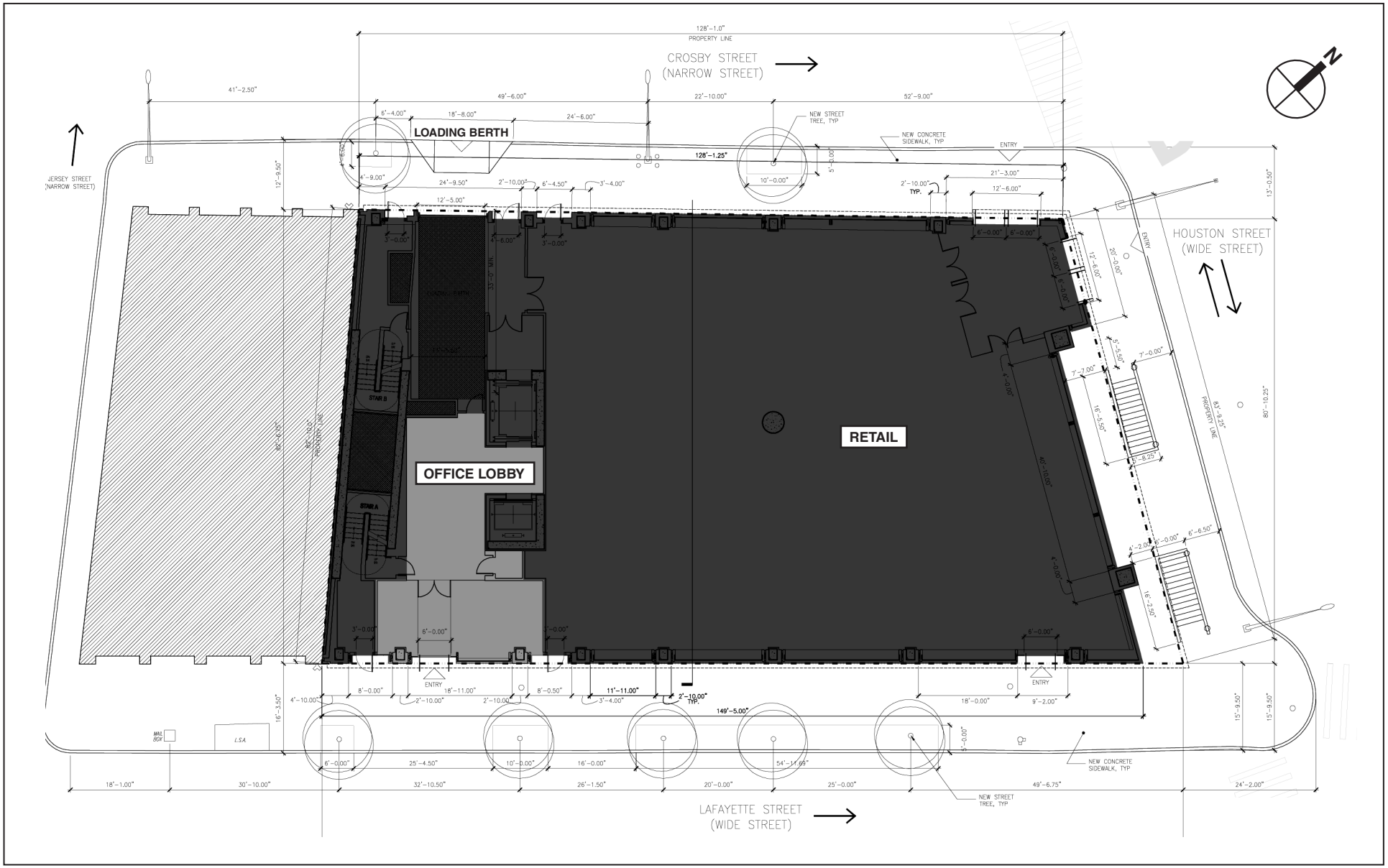

FOR ILLUSTRATIVE PURPOSES ONLY

0 25 FEET
SCALE

Proposed Ground Floor Plan
Figure F-10



Signage

FOR ILLUSTRATIVE PURPOSES ONLY

Proposed Illustrative Elevation—Lafayette Street

Figure F-11



Signage

FOR ILLUSTRATIVE PURPOSES ONLY

Proposed Illustrative Elevation—Crosby Street
Figure F-12



Existing/No Action Condition



Illustrative Rendering, Proposed Project

Illustrative Project Rendering
View Looking Southeast
Figure F-13



Existing/No Action Condition



Illustrative Rendering, Proposed Project

Comparison of Views Looking Southeast
from Houston Street and Broadway

Figure F-14

project would not be anticipated to adversely affect any urban design features of the project site or study area, and would not adversely affect the experience of the pedestrian.

VISUAL RESOURCES

According to the guidance of the *CEQR Technical Manual*, additional visual resources analysis is required if: a project would partially or totally block a view corridor or a natural or built resource or a natural or built visual resource, and that resource is rare in the area or considered a defining feature of the neighborhood; or, a project would change urban design features so that the context of a natural or built visual resource is altered (for example, if a project alters the street grid so that the approach to the resource changes; if a project changes the scale of surrounding buildings so that the context changes; or if a project removes lawns or other open areas that serve as a setting for the resource).

Although the proposed building would block views of most of the Puck Building from Crosby Street across the paved gas station that are available in existing conditions and in the future without the proposed project (and which are in context with the pump islands and associated vehicular traffic), this view is not an important public view in the study area and the visibility of the Puck Building would remain unchanged in public views from Lafayette, Mulberry, and Jersey Streets. The proposed setback of the building from East Houston Street and the glazing at the northeast corner of the building have been designed to maximize views of the Puck Building from the west (see **Figures F-14 and F-15**).

Within the study area, the proposed building would be most visible on East Houston Street and in close proximity on Crosby and Lafayette Streets. From these locations, the building would be one of many buildings of varying urban design in the study area. As it is located on an existing block, it would not obstruct views along these streets or obstruct any significant publicly accessible views of visual resources in the study area.

In summary, the proposed project would not change urban design features so that the context of a natural or built resource is adversely altered, and would not partially or totally block any significant views to a visual resource. Therefore, the proposed project would not be anticipated to result in significant adverse impacts to visual resources.

Overall, the proposed building would have no significant adverse impacts on urban design or visual resources, or the pedestrian's experience of these characteristics of the built and natural environment. The proposed action does not merit further analysis of urban design and visual resources. ✷



Illustrative Rendering, Proposed Project

Looking East from Lafayette and
East Houston Streets
Figure F-15

A. INTRODUCTION

This attachment assesses the potential for the presence of hazardous materials at the project site. It examines the potential for human exposure to hazardous materials in the current condition, the future without the proposed project, and the future with the proposed project (during and following construction), and outlines specific measures that would be employed to protect public health and worker safety. "Hazardous materials" are generally defined as any substances that pose a threat to human health or the environment.

Pursuant to CEQR, certain types of industrial, manufacturing, and commercial facilities (listed in "Hazardous Materials Appendix 1" of the *CEQR Technical Manual*) require assessment for hazardous materials. These facilities include: gasoline service stations (the current use on Lot 40); auto repair facilities (a past use on Lot 38 and Lot 39); and battery manufacturers (Lot 39 was once occupied by a battery company).

The proposed project includes demolition of the existing structures and construction of a new seven-story commercial office and retail building requiring excavation for two below-grade levels.

Construction of the proposed project would include remedial strategies (such as removal of contaminated soils) and engineering controls (such as performing work under appropriate health and safety procedures and installing vapor controls under the new building) to reduce or eliminate exposure pathways.

B. EXISTING CONDITIONS

Phase I Environmental Site Assessments (ESAs) of each of the three lots were conducted in July 2012 by J.C. Broderick & Associates (see Appendix 3). A Phase I ESA is a study that examines the potential for subsurface contamination based on historical land use information, regulatory databases and a site inspection, but does not include collection of subsurface samples. Where the Phase I ESA identifies such a potential, a subsurface (or Phase II) investigation is recommended, which consists of laboratory analysis of site soil, groundwater and soil gas samples. The Phase I ESAs identified current/past on-site uses which could have resulted in subsurface contamination including: the current gas station (with historical closed-status spills); former auto repair; a former battery company; and historical fill materials of unknown origin. Based on these uses, the Phase I recommended that a Phase II investigation be conducted.

The Phase I ESAs also noted that given the age of the existing structures, they may contain building materials including asbestos-containing materials (ACM) or lead-based paint (LBP) and electrical or hydraulic equipment including polychlorinated biphenyls (PCBs).

A Phase II Subsurface investigation work plan was submitted to the New York City Department of Environmental Protection (NYCDEP) in February 2013. In a letter dated March 13, 2013,

DEP approved the Phase II work plan, and requested that upon completion of the investigation activities, the applicant submit a detailed Phase II report for DEP review and approval. Subsequently, a revised Phase II work plan was submitted to the New York City Office of Environmental Remediation (OER), consisting of five soil borings with the collection and analysis of samples from soil borings, four groundwater monitoring wells, and three soil vapor points. OER approved the revised Phase II work plan on April 5, 2013.

C. FUTURE WITHOUT THE PROPOSED PROJECT

Without the proposed project, the project site would continue in its current uses. Without excavation on the project site, there would be no potential for exposure to possible subsurface contaminants. As such, in the future without the proposed project, there would be no potential for human or environmental exposure to any subsurface contamination and therefore no potential for significant adverse impacts.

D. FUTURE WITH THE PROPOSED PROJECT

Construction of the proposed project would involve excavation. Based on the findings of the Phase I ESA, there is potential for the subsurface to be impacted as a result of the gas station, past auto repair and other uses.

An (E) designation would be placed on the three lots comprising the project site requiring that the fee owner of the site conduct a testing and sampling protocol and have an approved Remedial Action Plan (RAP) where appropriate, to the satisfaction of OER. Prior to any construction activities involving soil disturbance, a Phase II Environmental Site Investigation would be conducted in accordance with the OER-approved Phase II workplan. OER would provide regulatory oversight of the investigation and any required remediation. Building permits are not issued by the Department of Buildings on (E) designated sites without prior approval of the investigation and/or remediation pursuant to Section 11-15 of the NYC Zoning Resolution (Environmental Requirements).

In accordance with the (E) designation, if required by OER based on the Phase II sampling results, subsurface disturbance would be performed in accordance with an approved RAP and Construction Health and Safety Plan (CHASP). The RAP would provide the appropriate procedures for handling, stockpiling, testing, transportation, and disposal of excavated materials which are contaminated, including any encountered contaminated soil and petroleum storage tanks, in accordance with applicable regulatory requirements. The need for vapor control beneath new buildings, if required, would also be addressed in the RAP. The CHASP would ensure that subsurface disturbance would be performed in a manner protective of workers, the public, and the environment. In addition, demolition would be conducted in compliance with applicable regulatory requirements relating to asbestos-containing materials (ACM), lead-based paint (LBP), and polychlorinated biphenyls (PCBs). Approval of a Remedial Closure Report by OER would be necessary prior to occupancy of the building.

The text of the (E) designation for Block 510, Lots 38, 39, and 40 would be as follows:

- **Task 1: Sampling Protocol**
  - Prior to construction, the Applicant submits to OER, for review and approval, a Phase II Investigation protocol, including a description of methods and a site map with all sampling locations clearly and precisely represented.

- No sampling should begin until written approval of a protocol is received from OER. The number and location of samples should be selected to adequately characterize the site, the specific source of suspected contamination (i.e., petroleum-based contamination and non-petroleum-based contamination), and the site's condition. The characterization should be complete enough to determine what remediation strategy (if any) is necessary after review of the sampling data. Guidelines and criteria for selecting sampling locations and collecting samples are provided by OER upon request.

- **Task 2: Remediation Determination and Protocol**
  - A written report with findings and a summary of the data must be submitted to OER after completion of the testing phase and laboratory analysis for review and approval. After receiving such results, a determination is made by OER if the results indicate that remediation is necessary. If OER determines that no remediation is necessary, written notice shall be given by OER.
  - If remediation is indicated from the test results, a proposed remedial action plan must be submitted to OER for review and approval. The Applicant must complete such remediation as determined necessary by OER. The Applicant should then provide proper documentation to OER that the work has been satisfactorily completed.
  - An OER-approved construction health and safety plan would be implemented during excavation and construction and activities to protect workers and the community from potentially significant adverse impacts associated with contaminated soil and/or groundwater. This plan would be submitted to OER for review and approval prior to implementation.

With the requirements of the (E) designation on the project site and the procedures outlined above, there would be no impact from the potential presence of contaminated materials. Following completion of the demolition and subsurface disturbance in accordance with the above procedures, operation of the proposed project would not result in any significant adverse hazardous materials impacts. ✷

A. INTRODUCTION

As described in detail in Attachment A, "Project Description," the proposed project is the redevelopment of the project site on the block bounded by Lafayette Street to the west, Crosby Street to the east, Houston Street to the north and Jersey Street to the south. The proposed project would contain either approximately 21,600 gsf or 32,600 gsf of retail uses and either 38,500 gsf or 49,500 gsf of office uses, depending on whether the second floor is occupied by retail or office use. The trip estimates developed for the proposed project assume destination retail use. In terms of access and egress, the project site will be served by three entrances, located on Lafayette Street, Houston Street and Crosby Street. The entrance located on Lafayette Street would be designated for office use, while the remaining two entrances would serve the retail space.

This attachment examines the potential effects of the proposed project on area's transportation conditions. For the purpose of the transportation analyses, two reasonable worst case development scenarios (RWCDS) were assessed. RWCDS 1 assumes that the second floor of the proposed building would be occupied by retail use, resulting in approximately 32,600 gsf of retail space and 38,500 gsf of office space. RWCDS 2 assumes that the second floor of the proposed building would be occupied by office use, resulting in approximately 21,600 gsf of retail space and approximately 49,500 gsf of office space.

The proceeding sections present a description of the proposed project, an overview of analysis methodology, a projection of site generated trips and assignments, and the findings of the analysis. The travel demand projections and trip assignments were conducted pursuant to the methodologies outlined in the 2012 *City Environmental Quality Review (CEQR) Technical Manual*. The analysis determined the proposed project would not result in any significant adverse impacts to traffic, pedestrian, transit or parking conditions under either RWCDS 1 or RWCDS 2.

B. PROJECT TRIP GENERATION

TRAVEL DEMAND FACTORS

Trip estimates were developed for the proposed project's office and retail spaces. Travel demand factors were based on information provided in the 2012 *CEQR Technical Manual* (New York City Mayor's Office of Environmental Coordination, January 2012) and other established sources and approved studies as presented in **Table H-1**.

TRIP ESTIMATES

Travel demand factors presented in **Table H-1** were applied to the proposed program for both RWCDS 1 and RWCDS 2 to develop the weekday and Saturday peak hour trip estimates. As

summarized in **Table H-2,** RWCDS 1 would generate a total of approximately 158, 334, 327, and 270 person trips and 23, 27, 36 and 27 vehicle trips during the weekday AM, midday, PM and Saturday peak hours, respectively. RWCDS 2 would generate a total of approximately 155, 288, 275, and 194 person trips and 26, 21, 37 and 18 vehicle trips during the weekday AM, midday, PM and Saturday peak hours, respectively (see **Table H-3**).

Table H-1
Trip Generation Factors

Land Use	Office				Destination Retail			
Person Trip:			(1)				(1)	
Daily Trip Rate		18.0		3.9		78.2		92.5
Link Trip Credit			0%				0%	
Adj.Daily Trip Rate		18.0		3.9		78.2		92.5
			(1)				(1)	
Temporal	AM	MD	PM	Saturday	AM	MD	PM	Saturday
Distribution	12%	15%	14%	17%	3%	9%	9%	11%
			(2)				(2)	
In	96%	48%	5%	57%	61%	55%	47%	52%
Out	4%	52%	95%	43%	39%	45%	53%	48%
Modal Split	(3)	(2)	(3)	(2)			(2)	
Auto	20%	2%	20%	2%	9%	9%	9%	9%
Taxi	2%	3%	2%	3%	4%	4%	4%	4%
Bus	6%	5%	6%	5%	29%	20%	29%	20%
Subway/Rail	53%	20%	53%	20%	8%	8%	8%	8%
Walk	19%	70%	19%	70%	51%	59%	51%	59%
	100%	100%	100%	100%	100%	100%	100%	100%
Vehicle Occupancy			(2)(3)				(2)	
Auto			1.20				2.00	
Taxi			1.40				2.00	
Delivery Trip:			(1)				(2)	
Daily Trip Rate		0.32		0.01		0.35		0.04
			(1)				(2)	
Delivery	AM	MD	PM	Saturday	AM	MD	PM	Saturday
Temporal	10%	11%	2%	11%	8%	11%	2%	11%
In	50%	50%	50%	50%	50%	50%	50%	50%
Out	50%	50%	50%	50%	50%	50%	50%	50%

Sources/Notes:
(1) 2012 *CEQR Technical Manual*
(2) Proposed *Seward Park Mixed-Use Development Project DEIS (2012)*
(3) 2000 Census RJTW Data

Table H-2
RWCDS 1- Trip Generation Summary

Peak Hour	In/Out	Person Trip						Vehicle Trip			
		Auto	**Taxi**	**Bus**	**Subway**	**Walk**	**Total**	**Auto**	**Taxi**	**Delivery**	**Total**
AM	In	20	4	18	45	38	125	15	2	1	18
	Out	4	1	9	4	16	33	2	2	1	5
	Total	23	5	27	49	54	158	17	4	2	23
Midday	In	12	7	28	13	116	176	7	6	1	14
	Out	10	6	24	12	106	158	6	6	1	13
	Total	22	13	52	25	222	334	13	12	2	27
PM	In	11	4	32	11	56	114	6	5	0	11
	Out	29	7	41	57	79	213	20	5	0	25
	Total	40	11	73	68	135	327	26	10	0	36
Saturday	In	16	7	35	15	114	187	8	6	0	14
	Out	15	15	15	15	23	83	7	6	0	13
	Total	31	22	50	30	137	270	15	12	0	27

Table H-3
RWCDS 2- Trip Generation Summary

Peak Hour	In/Out	Person Trip						Vehicle Trip			
		Auto	Taxi	Bus	Subway	Walk	Total	Auto	Taxi	Delivery	Total
AM	In	22	4	15	55	34	130	18	2	1	21
	Out	3	1	6	4	11	25	2	2	1	5
	Total	25	5	21	59	45	155	20	4	2	26
Midday	In	9	5	21	11	103	149	5	5	1	11
	Out	8	5	18	10	98	139	4	5	1	10
	Total	17	10	39	21	201	288	9	10	2	21
PM	In	8	3	21	9	38	79	4	5	0	9
	Out	30	6	30	67	63	196	23	5	0	28
	Total	38	9	51	76	101	275	27	10	0	37
Saturday	In	11	5	24	10	83	133	5	4	0	9
	Out	10	10	10	10	21	61	5	4	0	9
	Total	21	15	34	20	104	194	10	8	0	18

C. CEQR SCREENING ANALYSES

The *CEQR Technical Manual* identifies procedures for evaluating a proposed project's potential impacts on traffic, parking, transit, and pedestrian conditions. This methodology begins with the preparation of a trip generation analysis to determine the volume of trips associated with the Proposed Project. The results are then compared to *CEQR Technical Manual*-specified thresholds (Level 1 screening analysis) to determine whether additional quantified analyses are warranted. If the Proposed Project would result in 50 or more peak hour vehicle trips or 200 or more peak hour transit or pedestrian trips, a Level 2 screening analysis would be undertaken.

For a Level 2 Screening Assessment, project-generated trips would be assigned to specific intersections, transit routes and pedestrian elements. If the result of this analysis determines that the Proposed Project would generate more than 50 peak hour vehicle trips per intersection, more than 200 transit trips per route/station element, or more than 200 pedestrian trips per pedestrian element, further quantitative analyses may be warranted to assess the potential impacts on transportation conditions.

LEVEL 1 SCREENING ANALYSIS RESULTS

TRAFFIC

The *CEQR Technical Manual* states that if a proposed project is expected to generate fewer than 50 peak-hour vehicle trips, it is unlikely to result in significant adverse traffic impacts and further analyses would not be warranted. As summarized in **Tables H-2 and H-3**, the peak vehicle trip estimates for both RWCDS 1 and RWCDS 2 are less than 50 vehicles during all peak periods, thus the *CEQR Technical Manual* analysis thresholds would not be exceeded. Therefore, a detailed traffic analysis is not warranted and the proposed project is not expected to result in any significant adverse traffic impacts.

PARKING

Based on the Level 1 traffic screening assessment presented above, parking availability is not likely to be surpassed as the proposed project would generate less than 50 peak vehicle trips under both RWCDS 1 and RWCDS 2. Therefore, a detailed assessment of parking conditions is not warranted.

TRANSIT

The *CEQR Technical Manual* states that if a proposed project is expected to generate fewer than 200 peak hour subway trips at a station or fewer than 50 peak hour bus trips in one direction along a bus route, it is unlikely to result in significant adverse transit impacts and further analyses would not be warranted.

As summarized in **Tables H-2** and **H-3**, the proposed project under both RWCDS 1 and RWCDS 2 would generate less than 200 subway trips during all peak periods. Since the peak hour subway trip estimates do not exceed the 200 peak hour subway trip threshold, a detailed analysis of subway facilities is not warranted and the proposed project is not expected to result in any significant adverse subway impacts.

As summarized in **Tables H-2** and **H-3**, both RWCDS 1 and RWCDS 2 would generate a maximum of 73 bus trips during any given peak hour. Although there would be 50 or more peak hour trips in the weekday AM, midday, PM, and Saturday peak hours, project-generated peak hour bus trips would be distributed among various nearby bus routes, including the M5, M21 and M103. Since the proposed project would not result in an increase of 50 or more peak hour bus riders in a single direction, the peak hour bus trips would not exceed the *CEQR Technical Manual* analysis thresholds, and a detailed bus-line haul analysis is not warranted.

Therefore, the proposed project is not expected to result in any significant adverse transit impacts.

PEDESTRIAN

The *CEQR Technical Manual* states that if a proposed project is expected to generate fewer than 200 peak hour pedestrian trips at a pedestrian element, it is unlikely to result in significant adverse pedestrian impacts and further analyses would not be warranted. As summarized in **Tables H-2** and **H-3**, the proposed project would generate approximately 158, 334, 327, and 270 pedestrian trips under RWCDS 1; and approximately 155, 288, 275, and 194 pedestrian trips under RWCDS 2 during the weekday AM, midday, PM, and Saturday peak hours, respectively. Since these peak hour pedestrian trip estimates exceed the *CEQR* threshold, a Level 2 Screening Assessment, involving project-generated pedestrian trip assignments, was conducted to determine if there is a need to conduct additional detailed pedestrian analyses.

Based on the pedestrian trip estimates presented in **Tables H-2** and **H-3**, the maximum number of pedestrian trips would be generated during the weekday PM peak hour under RWCDS 1. Thus, the weekday PM peak hour for RWCDS 1 was selected for conducting Level 2 screening analysis involving a detailed assessment of pedestrian conditions.

LEVEL 2 SCREENING ANALYSIS RESULTS

PEDESTRIAN

Pedestrian trip assignments were developed for the weekday PM peak hour under RWCDS 1 by distributing project-generated person trips to pedestrian facilities (sidewalks, crosswalks and corners) near the project site. The proposed project is located at the northern end of the block bounded by East Houston Street to the north, Lafayette Street to the east, Crosby Street to the west and Jersey Street to the south. As discussed above, the proposed project would provide three entrances; one exclusively for office use on Lafayette Street, and two for retail use on Houston Street and Crosby Street, respectively. Based on the trip generation factors presented in

Table H-1, approximately 93 pedestrian trips would be generated by the proposed project's office space using the Lafayette Street entrance during the weekday PM peak hour under RWCDS 1. The remaining 232 pedestrian trips generated by the proposed project's retail space during the weekday PM peak hour under RWCDS 1 would be split between entrances on Houston Street and Crosby Street. Based on these trip assignments, no sidewalk, crosswalk or intersection corner would experience an increase of more than 200 pedestrian trips, the *CEQR Technical Manual* threshold. Therefore, based on the CEQR criteria, a detailed assessment of pedestrian conditions is not warranted and the proposed project is not expected to result in potential significant adverse pedestrian impacts in the study area. ✷

A. INTRODUCTION

This analysis examines the potential for air quality impacts associated with the development of the proposed seven-story commercial development at 300 Lafayette Street. Air quality impacts can be either direct or indirect. Direct impacts stem from emissions generated by stationary sources at a projected development site, such as emissions from fuel burned on site for heating, ventilation, and air conditioning (HVAC) systems. The proposed project would include natural gas fired heat and hot water systems. Therefore, a stationary source analysis was conducted to evaluate potential future pollutant concentrations with the proposed heat and hot water systems. In addition, the potential effect of nearby existing stationary sources on the proposed project is addressed.

Since the maximum predicted number of vehicle trips generated by the proposed project is below the *City Environmental Quality Review (CEQR) Technical Manual* threshold (170 per peak hour), the proposed project is not expected to significantly alter traffic conditions, and a quantified assessment of on-street mobile source emissions of carbon monoxide is not warranted. In addition, since the proposed project would not result in any significant increases in truck traffic near the project site or in the region, an analysis of potential impacts from PM was not warranted.

Based on a stationary source screening analysis, with the implementation of the proposed (E) designation restricting fuel usage described below, there would be no potential significant adverse air quality impacts from the proposed heat and hot water systems of the proposed project. In addition, there would be no significant adverse air quality impacts from industrial facilities on the proposed project.

B. METHODOLOGY FOR PREDICTING POLLUTANT CONCENTRATIONS

HEAT AND HOT WATER SCREENING ANALYSIS

A screening analysis was performed using the methodology described in Chapter 17 of the *CEQR Technical Manual* to assess air quality impacts associated with emissions from the proposed project's heat and hot water systems.

In addition, developments within 400 feet of the proposed project site were evaluated to assess the potential for air quality impacts on the proposed project. A screening analysis was performed to assess potential air quality impacts associated with heat and hot water systems associated with existing buildings on the proposed project. The methodology described in the *CEQR Technical Manual* was used for the analysis of existing permitted boilers found using the New York City Department of Buildings and New York City Department of Environmental Protection (DEP) databases.

The *CEQR* HVAC screening methodology determines the threshold of development size below which there is no potential for significant adverse impact. The screening procedures use information regarding the type of fuel used, the maximum development size, the HVAC exhaust stack height, and the distance to the nearest building of similar or greater height to evaluate whether a significant adverse impact is likely. Based on the distance from the source building to the receptor of similar or greater height, if the maximum building size is greater than the threshold size in the *CEQR Technical Manual*, there is the potential for significant air quality impacts, and a refined dispersion modeling analysis would be required. Otherwise, the source passes the screening analysis and no further analysis is required.

INDUSTRIAL SOURCES

To assess air quality impacts on the proposed project associated with emissions from nearby industrial sources, an investigation of industrial sources was conducted. Initially, land use and Sanborn maps were reviewed to identify potential sources of emissions from manufacturing/industrial operations. Next, a field survey was conducted to identify buildings within 400 feet of the project site that have the potential for emitting air pollutants. The survey was conducted on July 9, 2012. In addition, a search of federal and state-permitted facilities within the study area was conducted using the EPA's Envirofacts database.[1] No businesses were found to have a DEP certificate of operation within the surveyed area. Therefore, no potential impacts from industrial sources would occur with the proposed project, and no further analysis was warranted.

ADDITIONAL SOURCES

The *CEQR Technical Manual* also requires an assessment of any actions that could result in the location of sensitive uses within 1,000 feet of a "large" emission source (examples of large emission sources provided in the *CEQR Technical Manual* include solid and medical waste incinerators, cogeneration plants, asphalt and concrete plants, or power plants). To assess the potential effects of these existing sources on the proposed project, a review of existing permitted facilities was conducted. Within the study area boundaries, sources permitted under the New York State Department of Environmental Conservation (NYSDEC) Title V program and State Facility permit program were considered. No large sources were identified within the 1,000 foot study area. Therefore, no quantified analysis is warranted.

C. FUTURE WITH THE PROPOSED PROJECT

IMPACTS FROM THE PROPOSED PROJECT

A screening analysis was performed to assess the potential for air quality impacts from the proposed project's heating and hot water systems. The analysis was based on the total proposed floor area of up to approximately 83,200 gross square feet, with an exhaust height of up to approximately 148 feet (3 feet above the building's rooftop mechanical space) and the use of natural gas. Based on this height, the nearest residential building of a similar or greater height was determined to be 65 feet; therefore, this distance was chosen for the analysis in accordance with the guidance provided in the *CEQR Technical Manual*.

[1] http://oaspub.epa.gov/enviro/ef_home2.air

In order ensure that the project would not result in any significant air quality impacts from heat and hot water systems emissions, an (E) designation would be mapped as part of the Proposed Project.

To the extent permitted under Section 11-15 of the Zoning Resolution, the requirements of the (E) designations may be modified, or determined to be unnecessary, based on new information or technology, additional facts or updated standards that are relevant at the time the project is ultimately constructed.

The requirements of the (E) designations resulting from the air quality analyses would be as follows:

> **Any new residential and/or commercial development on Block 510, Lots 38, 39, and 40 must ensure that only natural gas is used as fuel for the hot water and heating system boilers.**

The use of natural gas would not result in a significant adverse impact on air quality because the proposed project would be below the maximum permitted size shown in Figure 17-8 in the Air Quality Appendix of the *CEQR Technical Manual.*

IMPACTS ON THE PROPOSED PROJECT

An assessment of the potential impacts on the proposed project from heat and hot water systems serving large existing buildings in the study area was undertaken since the proposed project would be taller than other buildings within the 400-foot radius. Buildings within this study area were evaluated for their potential for air quality impacts on the proposed project, based on their floor area, height, and proximity to the project site. In addition, only buildings having active boiler permits or certificates to operate from DEP were included in the analysis. **Table I-1** presents a summary of the buildings that were included in the heat and hot water analysis.

Table I-1
Existing Buildings Analyzed in the Heat and Hot Water Assessment

Building	Address	Floor Area (gsf)	Distance to Project Site (feet)
1	294 Lafayette Street	25,244	57
2	278 Lafayette Street	73,332	150
3	600 Broadway	65,192	105

Sources: New York City Map: http://gis.nyc.gov/doitt/cm/CityMap.htm; New York City Buildings Information System: http://www.nyc.gov/html/dob/html/bis/bis.shtml

The building at 600 Broadway was assumed to use No. 4 oil for their heat and hot water systems based on DEP boiler information. Based on its distance to the project site, the total gross floor area for this building is below the maximum development size shown in Figure 17-3 of the *CEQR Technical Manual* for No. 4 oil. The buildings at 278 Lafayette Street and 294 Lafayette Street were assumed to use No. 2 oil for their heat and hot water system based on DEP boiler information. Based on their distances to the project site, the total gross floor area for these buildings are below the maximum development size shown in Figure 17-5 of the *CEQR Technical Manual* for No. 2 oil. Therefore, these buildings pass the screening analysis and no further analysis is required. These buildings do not have the potential to adversely affect the proposed project, and no significant adverse impacts would result with the development of the proposed project. ✷

A. INTRODUCTION

The proposed project would not generate sufficient traffic to have the potential to cause a significant noise impact (i.e., it would not result in a doubling of Noise passenger car equivalents [Noise PCEs] which would be necessary to cause a 3 dBA increase in noise levels). However, ambient noise levels adjacent to the project site were considered in order to address CEQR noise abatement requirements for the building. This potential is assessed below.

B. ACOUSTICAL FUNDAMENTALS

Sound is a fluctuation in air pressure. Sound pressure levels are measured in units called "decibels" ("dB"). The particular character of the sound that we hear (a whistle compared with a French horn, for example) is determined by the speed, or "frequency," at which the air pressure fluctuates, or "oscillates." Frequency defines the oscillation of sound pressure in terms of cycles per second. One cycle per second is known as 1 Hertz ("Hz"). People can hear over a relatively limited range of sound frequencies, generally between 20 Hz and 20,000 Hz, and the human ear does not perceive all frequencies equally well. High frequencies (e.g., a whistle) are more easily discernible and therefore more intrusive than many of the lower frequencies (e.g., the lower notes on the French horn).

"A"-WEIGHTED SOUND LEVEL (DBA)

In order to establish a uniform noise measurement that simulates people's perception of loudness and annoyance, the decibel measurement is weighted to account for those frequencies most audible to the human ear. This is known as the A-weighted sound level, or "dBA," and it is the descriptor of noise levels most often used for community noise. As shown in **Table J-1**, the threshold of human hearing is defined as 0 dBA; very quiet conditions (as in a library, for example) are approximately 40 dBA; levels between 50 dBA and 70 dBA define the range of noise levels generated by normal daily activity; levels above 70 dBA would be considered noisy, and then loud, intrusive, and deafening as the scale approaches 130 dBA.

In considering these values, it is important to note that the dBA scale is logarithmic, meaning that each increase of 10 dBA describes a doubling of perceived loudness. Thus, the background noise in an office, at 50 dBA, is perceived as twice as loud as a library at 40 dBA. For most people to perceive an increase in noise, it must be at least 3 dBA. At 5 dBA, the change will be readily noticeable.

Table J-1
Common Noise Levels

Sound Source	(dBA)
Military jet, air raid siren	130
Amplified rock music	110
Jet takeoff at 500 meters	100
Freight train at 30 meters	95
Train horn at 30 meters	90
Heavy truck at 15 meters	80–90
Busy city street, loud shout	80
Busy traffic intersection	70–80
Highway traffic at 15 meters, train	70
Predominantly industrial area	60
Light car traffic at 15 meters, city or commercial areas, or residential areas close to industry	50–60
Background noise in an office	50
Suburban areas with medium-density transportation	40–50
Public library	40
Soft whisper at 5 meters	30
Threshold of hearing	0

Note: A 10 dBA increase in level appears to double the loudness, and a 10 dBA decrease halves the apparent loudness.
Sources: Cowan, James P. *Handbook of Environmental Acoustics,* Van Nostrand Reinhold, New York, 1994. Egan, M. David, Architectural Acoustics. McGraw-Hill Book Company, 1988.

SOUND LEVEL DESCRIPTORS

Because the sound pressure level unit of dBA describes a noise level at just one moment and very few noises are constant, other ways of describing noise that fluctuates over extended periods have been developed. One way is to describe the fluctuating sound heard over a specific time period as if it had been a steady, unchanging sound. For this condition, a descriptor called the "equivalent sound level," L_{eq}, can be computed. L_{eq} is the constant sound level that, in a given situation and time period (e.g., 1 hour, denoted by $L_{eq(1)}$, or 24 hours, denoted by $L_{eq(24)}$), conveys the same sound energy as the actual time-varying sound. Statistical sound level descriptors such as L_1, L_{10}, L_{50}, L_{90}, and L_x, are used to indicate noise levels that are exceeded 1, 10, 50, 90, and x percent of the time, respectively.

The relationship between L_{eq} and levels of exceedance is worth noting. Because L_{eq} is defined in energy rather than straight numerical terms, it is not simply related to the levels of exceedance. If the noise fluctuates very little, L_{eq} will approximate L_{50} or the median level. If the noise fluctuates broadly, the L_{eq} will be approximately equal to the L_{10} value. If extreme fluctuations are present, the L_{eq} will exceed L_{90} or the background level by 10 or more decibels. Thus the relationship between L_{eq} and the levels of exceedance will depend on the character of the noise. In community noise measurements, it has been observed that the L_{eq} is generally between L_{10} and L_{50}.

For purposes of the proposed action, the L_{10} descriptor has been selected as the noise descriptor to be used in this noise impact evaluation. The 1-hour L_{10} is the noise descriptor used in the 2012 *CEQR Technical Manual* noise exposure guidelines for City environmental impact review classification.

C. NOISE STANDARDS AND CRITERIA

NEW YORK CEQR NOISE CRITERIA

The *CEQR Technical Manual* defines attenuation requirements for buildings based on exterior noise level (see **Table J-2**, "Required Attenuation Values to Achieve Acceptable Interior Noise Levels"). Recommended noise attenuation values for buildings are designed to maintain interior noise levels of 45 dBA or lower for residential uses and noise levels of 50 dBA or lower for retail and office uses and are determined based on exterior $L_{10(1)}$ noise levels.

Table J-2
Required Attenuation Values to Achieve Acceptable Interior Noise Levels

	Marginally Unacceptable				Clearly Unacceptable
Noise Level With Proposed Action	$70 < L_{10} \leq 73$	$73 < L_{10} \leq 76$	$76 < L_{10} \leq 78$	$78 < L_{10} \leq 80$	$80 < L_{10}$
Attenuation[A]	(I) 28 dB(A)	(II) 31 dB(A)	(III) 33 dB(A)	(IV) 35 dB(A)	$36 + (L_{10} - 80)^{B}$ dB(A)

Notes:
[A] The above composite window-wall attenuation values are for residential dwellings and community facility development. Commercial office spaces and meeting rooms would be 5 dB(A) less in each category. All the above categories require a closed window situation and hence an alternate means of ventilation.
[B] Required attenuation values increase by 1 dB(A) increments for L_{10} values greater than 80 dBA.
Source: New York City Department of Environmental Protection.

D. EXISTING NOISE LEVELS

Existing noise levels at the project site were measured at two locations. Site 1 was located on East Houston Street between Crosby and Lafayette Streets and Site 2 was located on Lafayette Street between East Houston and Jersey Streets (see **Figure J-1**).

At all Receptor Sites, existing noise levels were measured for 20-minute periods during the three weekday peak periods—AM (8:00 AM to 9:00 AM), midday (MD) (12:30 PM to 1:30 PM), and PM (5:00 PM to 6:00 PM). Measurements were taken on April 6 and 7, 2011.

EQUIPMENT USED DURING NOISE MONITORING

Measurements were performed using a Brüel & Kjær Sound Level Meter (SLM) Type 2260, a Brüel & Kjær ½-inch microphone Type 4189, and a Brüel & Kjær Sound Level Calibrator Type 4231. The Brüel & Kjær SLM is a Type 1 instrument according to ANSI Standard S1.4-1983 (R2006). The microphone was mounted on a tripod at a height of approximately 5 feet above the ground and was mounted at least approximately 5 feet away from any large reflecting surfaces. The SLM was calibrated before and after readings with a Brüel & Kjær Type 4231 Sound Level Calibrator using the appropriate adaptor. Measurements at each location were made on the A-scale (dBA). The data were digitally recorded by the sound level meter and displayed at the end of the measurement period in units of dBA. Measured quantities included L_{eq}, L_1, L_{10}, L_{50}, L_{90}, and 1/3 octave band levels. A windscreen was used during all sound measurements except for calibration. All measurement procedures were based on the guidelines outlined in ANSI Standard S1.13-2005.

The results of the existing noise level measurements are summarized in **Table J-3**.

6.5.13

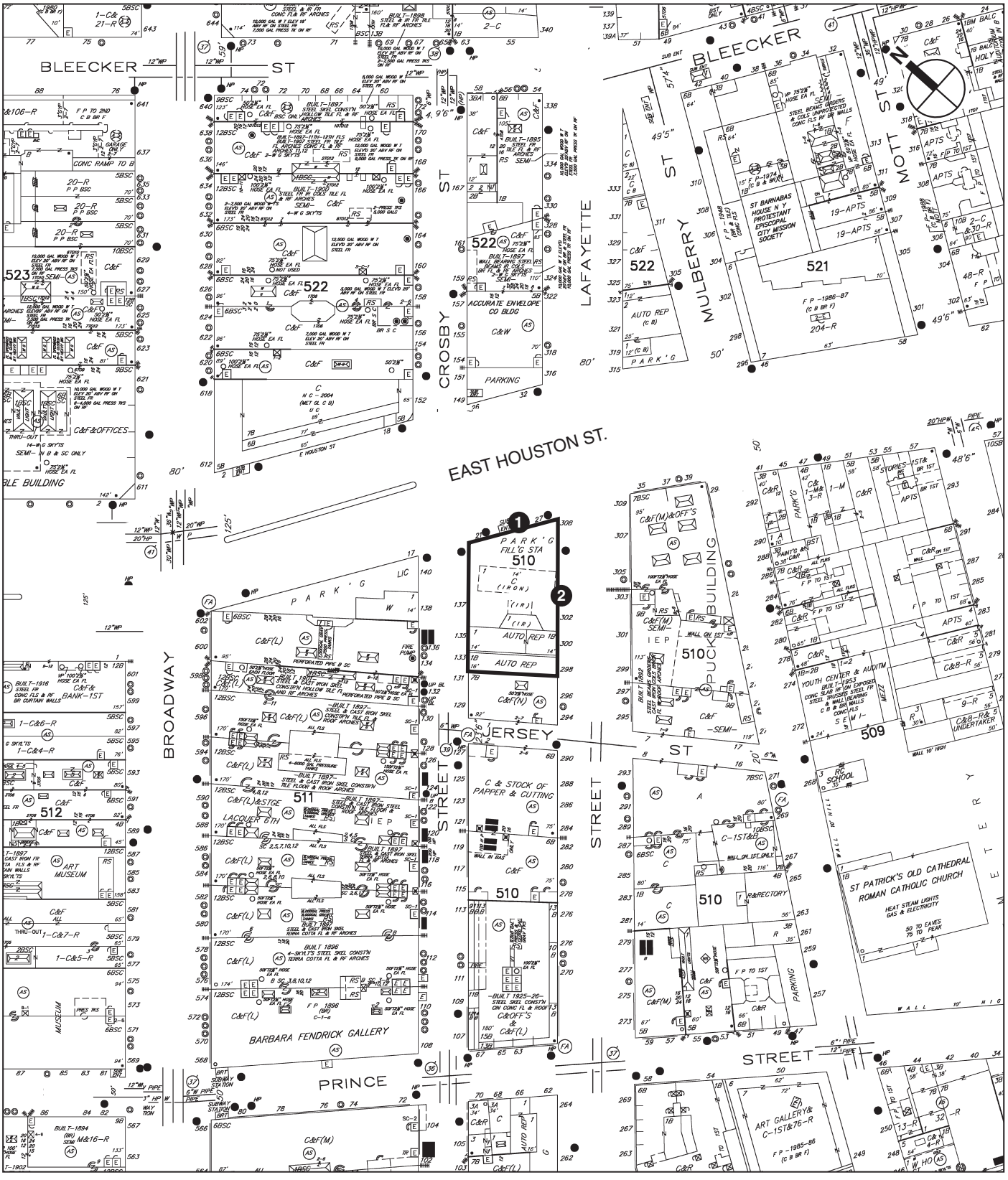

0 200 FEET

SCALE

Project Site Boundary

1 *Noise Receptor*

Noise Receptor Locations

Figure J-1

Table J-3
Existing Noise Levels (in dBA)

Site	Measurement Location	Time	L_{eq}	L_1	L_{10}	L_{50}	L_{90}
1	East Houston Street between Crosby and Lafayette Streets	AM	73.2	81.2	75.7	71.8	67.6
		MD	70.6	78.5	73.4	68.9	63.4
		PM	71.5	81.4	73.4	68.2	64.5
2	Lafayette Street between East Houston and Jersey Streets	AM	70.6	78.0	73.4	69.1	65.9
		MD	68.5	76.8	71.0	66.4	63.3
		PM	69.0	77.6	71.3	67.0	64.3

Note: Measurements were conducted by AKRF Acoustics Department on April 6 and 7, 2011.

At all receptor sites, vehicular traffic noise was the dominant noise source. Measured levels are moderate and reflect the level of vehicular activity on the adjacent streets. In terms of the CEQR criteria, the existing noise levels at Sites 1 and 2 would be in the "marginally unacceptable" category.

E. FUTURE WITHOUT THE PROPOSED PROJECT

In the future without the proposed project, levels of traffic would be expected to remain largely the same, with some possible increase from population growth. Noise levels due to traffic are not expected to increase due to this minor increase in traffic levels.

F. FUTURE WITH THE PROPOSED PROJECT

As shown in Attachment H, "Transportation," peak vehicle trip estimates for both RWCDS 1 and RWCDS 2 are less than 50 vehicles during all time periods. Noise levels due to this low level of traffic related to the proposed project are not expected to increase.

NOISE ATTENUATION MEASURES

As shown in **Table J-2**, the *CEQR Technical Manual* has set noise attenuation quantities for buildings based on exterior $L_{10(1)}$ noise levels in order to maintain interior noise levels of 45 dBA for residential uses and 50 dBA or lower for retail and office uses. The results of the building attenuation analysis are summarized in **Table J-4**.

Table J-4
CEQR Attenuation Requirements for Proposed Project

Façade Location	Applicable Noise Receptor	Maximum Measured L_{10} (in dBA)	Attenuation Required (in dBA)[(1)(2)]
North	1	75.7	33
East, South, West	2	73.4	31

Notes:
(1) CEQR attenuation requirements do not apply to mechanical space uses.
(2) These values assume residential or community facility uses of the site. (Commercial uses would require 5 dB(A) less attenuation for each façade.)

Based on the values shown in **Table J-4**, required attenuation levels were determined for the 300 Lafayette Street site. To implement this attenuation requirement, an (E) designation for noise

would be applied to the 300 Lafayette Street site specifying the appropriate amount of window/wall attenuation. The text for the (E) designation is as follows:

To ensure an acceptable interior noise environment, the building façade(s) or future residential uses at Block 510, Lots 38, 39, and 40 must provide a minimum of 33 dBA composite building façade attenuation with windows closed on the north facade, and a minimum of 31 dBA composite building façade attenuation with windows closed on the east, south, and west facades in order to maintain an interior noise level of 45 dBA. The minimum required composite building façade attenuation for future commercial uses would be 5 dBA less than for residential uses. To maintain a closed-window condition, an alternate means of ventilation that brings outside air into the building without degrading the acoustical performance of the building façade(s) must also be provided.

The attenuation of a composite structure is a function of the attenuation provided by each of its component parts and how much of the area is made up of each part. Normally, a building façade consists of wall, glazing, and any vents or louvers associated with the building mechanical systems in various ratios of area. Currently, the proposed design for the building includes acoustically rated windows and air conditioning (a means of alternate ventilation). The proposed development's façades would be designed to provide a composite Outdoor-Indoor Transmission Class (OITC) rating greater than or equal to the attenuation requirements listed in **Table J-4**. The OITC classification is defined by ASTM International (ASTM E1332-10a) and provides a single-number rating that is used for designing a building façade including walls, doors, glazing, and combinations thereof. The OITC rating is designed to evaluate building elements by their ability to reduce the overall loudness of ground and air transportation noise. By adhering to these design specifications, the proposed building will thus provide sufficient attenuation to achieve the CEQR interior noise level guideline of 50 dBA or lower for retail and office uses.

Based upon the $L_{10(1)}$ values measured at the project site, the proposed project's design measures would be expected to provide sufficient attenuation to achieve interior $L_{10(1)}$ noise levels of 50 dBA or less.

In addition, the proposed building's mechanical systems (i.e., heating, ventilation, and air conditioning systems) would be designed to meet all applicable noise regulations (i.e., Subchapter 5, §24-227 of the New York City Noise Control Code and Section 926 of the New York City Department of Buildings Mechanical Code) and to avoid producing levels that would result in any significant increases in ambient noise levels.

Therefore, the proposed project would not result in any significant adverse noise impacts. ✷

Attachment K: Neighborhood Character

According to the *CEQR Technical Manual*, neighborhood character assessments consider how elements of the environment combine to create the context and feeling of a neighborhood and how a project may affect that context and feeling. These elements include a neighborhood's land use, urban design, visual resources, historic resources, socioeconomic conditions, traffic, and noise. An assessment of neighborhood character is warranted when a proposed project has the potential to result in significant adverse impacts in any technical area listed above, or when the project may have moderate effects on several of these elements.

As described elsewhere in this EAS, the proposed project would not result in any significant adverse impacts on land use, urban design, visual resources, historic resources, socioeconomics, traffic, or noise, or any moderate effects on several of these elements. Further, the proposed project would not result in a combination of moderate effects to several elements that may cumulatively affect neighborhood character. Thus, the proposed project would not result in any significant adverse impacts to neighborhood character, and no further analysis of neighborhood character is warranted. ✷

Attachment L: Construction

The construction activities associated with the development of the proposed project would be expected to result in conditions typical of construction sites in Manhattan. Construction of the proposed project would occur over a period of approximately 24 months. During this time, construction activities for the proposed project would normally take place Monday through Friday, although the delivery or installation of certain critical equipment could occur on weekend days. The permitted hours of construction are regulated by the New York City Department of Buildings (DOB) and apply to all areas of the City. In accordance with those regulations, work would begin at 7:00 AM on weekdays, although some workers would arrive and begin to prepare work areas between 6:00 AM and 7:00 AM.

The construction of the proposed project would comply with applicable control measures for construction noise. Construction noise is regulated by the New York City Noise Control Code and by the Environmental Protection Agency noise emission standards for construction equipment. These federal and local requirements mandate that certain classifications of construction equipment and motor vehicles meet specified noise emissions standards. Except under exceptional circumstances, construction activities must be limited to weekdays between the hours of 7:00 AM and 6:00 PM. Construction material must also be handled and transported in such a manner as to not create unnecessary noise. Therefore, no significant adverse noise impacts are expected to occur as a result of the construction.

Dust emissions can occur from hauling debris and traffic over unpaved areas. All appropriate fugitive dust control measures would be employed to reduce the generation and spread of dust, and to ensure that the New York City Air Pollution Control Code regulating construction-related dust emissions is followed.

The project site is within a New York City Landmarks Preservation Commission (LPC)-designated historic district, and there are five historic buildings located within 90 feet of the project site and therefore within the area where potential construction-related impacts could occur. These are: the seven-story residential building adjacent to the project site at 292-296 Lafayette Street; the Puck Building at 295-309 Lafayette Street; 128-130 Crosby Street; 132 Crosby Street; and 134-136 Crosby Street. Demolition of all structures on the project site, followed by site preparation and construction, including the use of heavy machinery, could potentially result in inadvertent damage to these architectural resources if adequate precautions are not taken. Therefore, as described in Attachment E, "Historic and Cultural Resources," to avoid inadvertent demolition and/or construction-related damage to these resources from ground-borne construction-period vibrations, falling debris, collapse, etc., these five buildings would be included in a Construction Protection Plan (CPP) for historic structures that would be prepared in coordination with LPC and implemented in consultation with a licensed professional engineer. This CPP would be prepared as set forth in Section 523 of the *CEQR Technical Manual* and in compliance with the procedures included in the DOB's TPPN #10/88 and LPC's *Guidelines for Construction Adjacent to a Historic Landmark* and *Protection Programs for Landmark Buildings*. The CPP would be prepared and implemented prior to demolition and construction activities on

the project site and project-related demolition and construction activities would be monitored as specified in the CPP. As discussed in Attachment E, with the preparation and implementation of a CPP for the architectural resources mentioned above the proposed project would not be anticipated to have any significant adverse impacts on historic and cultural resources.

Overall, duration and severity of potential construction impacts would be short-term and would be minimized by implementing measures during scheduling and staging of activities to control intrusive construction-related noise, particulate emissions, and inadvertent physical impacts on nearby buildings, as well as to minimize disruption to existing traffic and pedestrian circulation. Therefore, the development of the proposed project would not have significant adverse construction impacts. ✷

APPENDIX 1

NYC Landmarks Preservation Commission

1 Centre Street
9th Floor North
New York, NY 10007

Voice (212)-669-7700
Fax (212)-669-7960
http://nyc.gov/landmarks

ENVIRONMENTAL REVIEW

Project number: DEPARTMENT OF CITY PLANNING / 13DCP120M
Project:
Date received: 5/22/2013

Comments: as indicated below. Properties that are individually LPC designated or in LPC historic districts require permits from the LPC Preservation department. Properties that are S/NR listed or S/NR eligible require consultation with SHPO if there are State or Federal permits or funding required as part of the action.

The LPC is in receipt of the EAS dated 4/9/13. The text is acceptable. The project site is within the Soho HD Extension, LPC designated and S/NR eligible. The building has been approved by the LPC as per Certificate of Appropriateness (C of A) 14-3528, issued 4/30/13 and expiring 4/9/19. The C of A should be appended to the EAS.

In the radius: SOHO HD, Puck Building, Noho HD, Noho East HD, and Noho HD Extension, all LPC and S/NR listed.

Gina Santucci 6/3/2013

SIGNATURE DATE
Gina Santucci, Environmental Review Coordinator

File Name: 28558_FSO_GS_06032013.doc

APPENDIX 2

THE NEW YORK CITY LANDMARKS PRESERVATION COMMISSION
1 CENTRE STREET 9TH FLOOR NORTH NEW YORK NY 10007
TEL: 212 669-7700 FAX: 212 669-7780

PERMIT

CERTIFICATE OF APPROPRIATENESS

ISSUE DATE:	EXPIRATION DATE:	DOCKET #:	COFA #:
04/30/2013	04/09/2019	14-2982	COFA 14-3528

ADDRESS	BOROUGH:	BLOCK/LOT:
298-308 LAFAYETTE STREET HISTORIC DISTRICT SOHO - CAST IRON EXTENSION	MANHATTAN	510/48

Display This Permit While Work Is In Progress

ISSUED TO:

Marcello G. Porcelli
Paco Lafayette LLC
c/o Larga Vista Companies
364 Maspeth Avenue
Brooklyn, NY 11211

Pursuant to Section 25-307 of the Administrative Code of the City of New York, the Landmarks Preservation Commission, at the Public Meeting of April 9, 2013, following the Public Hearing of the same date, voted to grant a Certificate of Appropriateness for the proposed work at the subject premises, as put forth in your application completed March 14, 2013, and as you were notified in Status Update Letter 14-2694 (LPC 14-1612), issued on April 9, 2013.

The proposal, as approved, consists of demolishing three existing structures on three contiguous lots, combining the lots and constructing a new seven-story building, featuring a two-story commercial base with painted aluminum storefronts and clear glazing, stainless steel bulkheads, and double-height columns clad in terracotta with limestone bases, with textured stainless steel spandrels dividing the double-height base at select bays, an ornamental metal grille and marquee above the building entrance at Crosby Street, a service entrance and relocated curb cut at Crosby Street, and at Houston Street, a recessed footprint at the two eastern bays, set back to accommodate two existing subway entrances, and entrances to the ground floor retail space located at the northwest corner; and three intermediate floors with an expressed structural grid of columns and floor slab edges clad in terracotta, open terraces, metal planter boxes, and ornamental stainless steel railings, with both the Lafayette and Crosby Street facades aligning with the adjacent building facades, and featuring flush fenestration at the four southern bays and recessed glazing at the northern terrace bays, and at the Houston Street façade, columns set back from the streetwall, with cantilevered terraces and recessed glazing, and flush and angled glazing at the northwest corner; and a two-story penthouse, clad in fritted glass and set back from the street facades, behind a painted aluminum pergola and clear glass guard rail at the roof perimeter; and a visible stair bulkhead at the south end of the roof, clad in flat seam zinc panels; as shown in a digital presentation of photographs and drawings, labeled "Design Book" and "Technical Book," dated 04/09/2013, prepared by Cook Fox Architects, and submitted as components of the application and presented at the Public Hearing and Public Meeting.

In reviewing the proposal, the Commission noted that site is located at the northwest corner of the SoHo-Cast Iron Historic District Extension and across the street from the Puck Building, an Individual Landmark; and that the site consists of three lots which include a store building, a garage, and a gas station, and that these structures are not buildings for which this historic district was designated. The Commission further noted that the streetscape currently consists predominantly of brick, and some cast iron, manufacturing and store and loft buildings of varying heights and widths that form a unified streetwall; and that this site is the result of the introduction and widening of streets in the late 19th and early 20th century to facilitate vehicular movement to the new East River bridges. The Commission finally noted that the gas station at 302-308 Lafayette Street was earlier the site of a seven-story, brick commercial building that was demolished c.1929-36 during the construction of the IND subway beneath Houston Street; and that the size of the gas station was reduced during the widening of Houston Street in 1957-63.

With regard to this proposal, the Commission found that the existing structures are not buildings for which the historic district was designated and, therefore, their demolition will not eliminate significant historic fabric and will not detract from the special historic and architectural character of the SoHo-Cast Iron Historic District Extension; that the construction of a new building on these lots, which were shaped by historic changes to the street grid over time, will restore the continuity of the street walls and anchor the end of the block fronting three streets, thereby strengthening the streetscape around this prominent site; that the height and overall volume of the building is consistent with that of historic buildings found in this historic district and the Puck Building Individual Landmark across the street; that the plane of the proposed building's Lafayette and Crosby Street facades will align with the facades of the adjacent properties, thereby reinforcing the street wall, a consistent feature of the streetscapes; that the organization of the façade, including a double-height base and a rooftop pergola will utilize the vocabulary of base, shaft, and capital that is common to buildings in this historic district; that the rooftop pergola will be a distinctive terminating element to the building and will obscure a portion of the two story setback penthouse, resulting in a visual building massing that is more typical of the store and loft buildings in this historic district; that the large openings in the façade, the angled glazing and the open terraces suggest the exposed walls of buildings along Houston Street that were partially demolished or heavily altered when Houston Street was widened; that the modular organization of the facades and the expression of the structural system, and the variation in width of the vertical bays is derived from the bay modules of adjacent properties and alludes to the organization of cast iron buildings within the historic district featuring grids of columns and spandrels; that the set back of the street level facade at Houston Street responds to the location of the existing subway entrances and supports pedestrian circulation; that the palette of materials, including limestone, glazed terracotta, metal, and glass, will relate to traditional materials found in this historic district while contributing to the building's contemporary design in innovative ways; that the detailing of the façade, which features an interplay of materials, flush and recessed planes, smooth and textured surfaces, and ornamental grilles and railings, will provide a level of depth and articulation comparable to what is found on historic buildings within this historic district; that the sidewalk at Crosby Street has no historic paving materials and that the relocation of a curb cut will not detract from the overall streetscape; that the height, width, and projection of the proposed marquee is well scaled to the main entrance, and that its simple design and material will harmonize with the building's ground floor; and that the SoHo-Cast Iron Historic District and the SoHo-Cast Iron Historic District Extension represent historic periods of architectural and structural innovation, and therefore the design of the new building will be in keeping with this tradition and will enhance the special architectural and historic character of these historic districts. Based on these findings, the Commission determined the work to be appropriate to the SoHo-Cast Iron Historic District Extension and voted to approve this application. Therefore, Certificate of Appropriateness 14-3528 (LPC 14-2982) is being issued.

The Commission notes that the applicant is applying to the City Planning Commission for a special permit pursuant to Zoning Resolution sections 74-712(a) and (b) and 74-922 to modify height and setback requirements and to allow retail use. Any changes to the design required by the City Planning Commission must be submitted to the Landmarks Preservation Commission for review and approval prior to the issuance of the final approval letter.

PLEASE NOTE: This permit is issued contingent upon the Commission's review and approval of the final

Department of Building filing set of drawings. No work can begin until the final drawings have been marked approved by the Landmarks Preservation Commission with a perforated seal. Please submit these drawings to the Landmarks Preservation Commission staff when they become available.

Also, as the approved work consists of subsurface work, the applicant is required to strictly adhere to the Department of Buildings TPPN 10/88 governing in-ground construction adjacent to historic buildings. It is the applicant's obligation at the time of applying for their permit to inform the Department of Buildings that the TPPN applies.

This permit is issued on the basis of the building and site conditions described in the application and disclosed during the review process. By accepting this permit, the applicant agrees to notify the Commission if the actual building or site conditions vary or if original or historic building fabric is discovered. The Commission reserves the right to amend or revoke this permit, upon written notice to the applicant, in the event that the actual building or site conditions are materially different from those described in the application or disclosed during the review process.

All approved drawings are marked approved by the Commission with a perforated seal indicating the date of approval. The work is limited to what is contained in the perforated documents. Other work or amendments to this filing must be reviewed and approved separately. The applicant is hereby put on notice that performing or maintaining any work not explicitly authorized by this permit may make the applicant liable for criminal and/or civil penalties, including imprisonment and fines. This letter constitutes the permit; a copy must be prominently displayed at the site while work is in progress. Please direct inquiries to Rita Wong.

Robert B. Tierney
Chair

PLEASE NOTE: PERFORATED DRAWINGS AND A COPY OF THIS PERMIT HAVE BEEN SENT TO:

Valerie Campbell, Kramer Levin Naftalis & Frankel LLP

cc: Cory Scott Herrala, Senior Technical Advisor; Sarah Carroll, Director of Preservation; John Weiss, Deputy Counsel

APPENDIX 3

NYC Environmental Protection

Carter H. Strickland, Jr.
Commissioner

Angela Licata
Deputy Commissioner
of Sustainability
alicata@dep.nyc.gov

59-17 Junction Boulevard
Flushing, NY 11373
T: (718) 595-4398
F: (718) 595-4479

March 13th, 2013

Mr. Robert Dobruskin
Director, Environmental Assessment and Review Division
New York City Department of City Planning
22 Reade Street, Room 4E
New York, New York 10007-1216

Re: 300 Lafayette Street
Block 510 Lots 38, 39 and 40
DEP # 13DEPTECH047M / CEQR # 77DCP091M
Manhattan, New York.

Dear Mr. Dobruskin:

The New York City Department of Environmental Protection, Bureau of Environmental Planning and Analysis (DEP) has reviewed the February 2011 Geotechnical Investigation prepared by Mueser Rutledge Consulting Engineers, the January 2012 Pre-Application Statement Form (PAS) prepared by Kramer Levin Naftalis & Frankel LLP, the July 2012 Phase I Environmental Site Assessment Reports (Phase I) prepared by J.C. Broderick & Associates, Inc, and the February 2013 Phase II Investigation Work Plan (Phase II Work Plan) and the Health and Safety Plan (HASP) prepared by Advanced Site Restoration, LLC. on behalf of Paco Lafayette, LLC. (applicant) for the above referenced project. It is our understanding that the applicant is seeking a special permit from the New York City Planning Commission pursuant to zoning resolution (ZR) section 74-712 to modify applicable height and setback and to allow use group 6 retail and service establishments below the second-story of the proposed building. In addition, the applicant is also seeking a special permit pursuant to ZR section 74-922 to allow retail uses in USE Group 10A in the proposed project with no limitation on floor area per establishment.

The special permits will allow the applicant to construct a seven-story commercial and retail development containing up to approximately 83,200 gross square feet (gsf), which includes two cellar levels, located at 298-308 Lafayette Street (Block 510 Lots 38, 39 and 40). As currently proposed, the project will consist of approximately 32,595 gsf of retail uses on the ground floor, second floor and first cellar levels, and approximately 38,005 gsf of office uses on floors three through seven. It should be noted that the proposed project includes demolition of the existing structures on the site and construction of the seven-story commercial and retail building. The development site is bounded by E. Houston Street, Lafayette Street, and Crosby Street in the SoHo neighborhood of Manhattan, Community District 2.

The July 2012 Phase I reports revealed that the surrounding area and on-site land uses consists of residential and commercial. Currently, there is an active gas station and kiosk on Block 510 Lot 40, a one-story vacant building, formerly in use as an auto mechanic shop on Block 510 Lot 39 and a one-story restaurant/bar on block 510 lot 38. It should be noted that two groundwater monitoring wells were noted on the project site and maybe associated with the gas station on Lot 40. Due to the age of these structures, it is possible that lead and asbestos containing materials were utilized during their construction. Regulatory databases, such as SPILLs, Resource Conservation and Recovery Act, Generator and Petroleum Bulk Storage, identified numerous sites in close proximity to the property. The New York State Department of Environmental Conservation (NYSDEC) SPILLS database reported 15 spills within a 1/2-mile radius of the property.

Work Plan

The February 2013 Work Plan proposes to conduct five (5) soil borings at the site; two borings will be advanced to a depth of approximately fifty feet and three borings will be advanced to a depth of approximately five feet bgs. Two (2) soil samples will be collected (shallow and deep) from each of the fifty foot borings, and one (1) soil sample (shallow) will be collected from each of the five foot borings. The samples will be focused on any section exhibiting evidence of contamination based on field screening. Barring such evidence, one surface soil sample will be collected from the upper two feet of soil (0-2 feet bgs) and one subsurface soil sample between 2 feet bgs to the maximum proposed excavation depth.

Groundwater samples will be collected from four (4) monitoring wells. All soil and groundwater samples will be collected and analyzed for the presence of volatile organic compounds (VOCs) by United States Environmental Protection Agency (EPA) Method 8260, semi-volatile organic compounds (SVOCs) by EPA Method 8270, pesticides/polychlorinated biphenyls (PCBs) by EPA Method 8081/8082, and Target Analyte list (TAL) metals (filtered and unfiltered for groundwater samples).

Soil vapor sampling will include the installation of two (2) soil vapor points, to a depth of approximately five feet, from Lots 39 and 40. One (1) soil vapor sample will be collected from each location; delivered to a NYSDOH-ELAP certified laboratory and analyzed for the presence of VOCs by EPA Method TO-15.

Based upon our review of the submitted documentation, we have the following comments and recommendations to DCP:

- DCP should inform the applicant that suspected Lead and ACM may be present in the on-site structures. This material should be properly removed and/or managed prior to the start of the renovation/construction activities and disposed of in accordance with all federal, state, and local regulations.

- DCP should instruct the applicant that all known or found USTs, ASTs (including dispensers, piping, and fill-ports) must be properly removed/closed in accordance with all applicable NYSDEC Regulations.

DEP finds the February 2013 Phase II Work plan and HASP for the proposed investigation acceptable. The applicant should be informed that upon completion of the investigation activities, the consultant should submit a detailed Phase II report to DEP for review and approval. The report should include, at a minimum, an executive summary, narrative of the field activities, laboratory data and conclusions, comparison of soil, groundwater and soil vapor, analytical results (i.e., NYSDEC 6NYCRR Part 375, NYSDEC Water Quality Regulations, and NYSDOH's October 2006 Guidance for Evaluating Soil Vapor Intrusion in the State of New York), updated site plans depicting sample locations, boring logs, and remedial recommendations, if warranted.

Future correspondence related to this project should include the following tracking number **13DEPTECH047M.** If you have any questions, you may contact Ms. Cassandra Scantlebury at (718) 595-6756.

Sincerely,

Maurice S. Winter
Deputy Director, Site Assessment

c: E. Mahoney
M. Winter
C. Scantlebury
W. Yu
T. Estesen
M. Wimbish
C. Evans- DCP
File

---------- Forwarded message ----------
From: "Richard Levato" <rlevato@askasr.com>
To: "Seth D. Friedland" <sfriedland@friedlandlaifer.com>, "Marcello Porcelli" <mporcelli@LargaVista.com>, "Adam Good" <agood@LargaVista.com>, "John Rhodes" <jarhodes1@verizon.net>, <KMintzer@KRAMERLEVIN.com>
Cc: "Richard Levato" <rlevato@askasr.com>, "Dana Levato" <dlevato@askasr.com>
Date: Fri, 5 Apr 2013 14:13:13 -0400
Subject: FW: 300 Lafayette

Marcello

Please see the OER approval below.

If you have any questions please don't hesitate to contact me.

Thanks

Sincerely,



Richard Levato

Principal

Advanced Site Restoration, LLC

62 William Street, 3rd Floor

New York, NY 10005

Office: 212.809.1110

Fax: 212.809.1779

www.askASR.com

From: Chawla, Shaminder [mailto:ShaminderC@dep.nyc.gov]

Sent: Friday, April 05, 2013 1:54 PM
To: Richard Levato
Cc: Dana Levato
Subject: RE: 300 Lafayette

Richard:

Proposed sampling plan is approved.

Please keep us informed of field work.

Also, when you get data set, please contact me to discuss results before you finalize Phase II report.

I'll provide you template document.

Shaminder

From: Richard Levato [mailto:rlevato@askasr.com]
Sent: Friday, April 05, 2013 1:31 PM
To: Chawla, Shaminder
Cc: Richard Levato; Dana Levato
Subject: RE: 300 Lafayette

Shaminder

I have attached the revised work plan for your review and approval for the site located at 300 Lafayette NYC. Please let me know if you have any questions, corrections or changes. Thank you and have a great weekend.

Sincerely,



Richard Levato

Principal

Advanced Site Restoration, LLC

62 William Street, 3rd Floor

New York, NY 10005

Office: 212.809.1110

Fax: 212.809.1779

www.askASR.com

From: Chawla, Shaminder [mailto:ShaminderC@dep.nyc.gov]
Sent: Thursday, April 04, 2013 4:09 PM
To: Richard Levato
Subject: RE: 300 Lafayette

Richard:

I am back on my desk.

Call me 212 442 3007

Shaminder

From: Richard Levato [mailto:rlevato@askasr.com]
Sent: Thursday, April 04, 2013 2:54 PM
To: Chawla, Shaminder
Cc: Richard Levato
Subject: FW: 300 Lafayette

Shaminder

Attached for your review and discussion is the revised proposed boring location map for the site located at 300 Lafayette, NYC.

Sincerely,



ADVANCED SITE RESTORATION, LLC
ENVIRONMENTAL SERVICES

Proposed Environmental Investigation Work Plan Under CEQR

April 3, 2013

New York City Department of Environmental Protection
Office of Environmental Remediation
100 Gold Street
New York, NY 10038

RE: **298, 300, 302-308 Lafayette Street**
New York, New York
(Block: 510, Lots: 38, 39, and 40)
DCP Project ID No. P20 13 M0115

Proposed Environmental Site Investigation:

Advanced Site Restoration, LLC (ASR) and our engineering support partner CEUS Engineering P.C. (CEUS) are pleased to provide you with this proposed work plan for a Phase II Environmental Site Assessment ("Phase II") as part of the CEQR environmental due diligence at the above proposed development site (the "Site"). A description of the proposed development (the "Project") being developed by Paco Lafayette, LLC is summarized below.

The goal of the proposed Phase II SOW is to analyze available previous reports and to identify impacted subsurface environmental conditions in the soil, groundwater and soil vapors to provide critical, technical information needed for project planning. The proposed SOW is intended to satisfy the Phase II requirements of CEQR and OER, including Sections 330– 340 of Chapter 12 of the current version of the CEQR Technical Manual (January 2012 Edition – rev. 6/18/12). We also intend to focus on the soil, groundwater, and soil gas vapor conditions and contaminants that are most likely to affect the nature, engineering design, and remediation of proposed development.

Project Description:

The Project Paco Lafayette, LLC is proposing, consists of a new 7-story commercial development at 298 - 308 Lafayette Street (Block 510, Lots 38, 39, and 40) in the SoHo neighborhood of Manhattan. The proposed building would contain up to approximately 83,195 gross square feet (gsf), including two cellar levels. The proposed Project would contain approximately 32,595 gsf of retail uses on the ground floor, second floor, and first cellar levels, and approximately 38,005 gsf of office uses on floors 3 through 7.

The Project Site is bounded by East Houston Street to the north, Lafayette Street to the east, Crosby Street to the west, and by a residential apartment building to the south. The Project Site is

located in Manhattan Community District 2, within the SoHo-Cast Iron Historic District Extension and an M1-5B zoning district.

The proposed Site currently contains an active gas station located on East Houston Street, including a one-story 500-gsf gas station kiosk (Lot 40); a one-story 2,234-gsf vacant building that was formerly in use as an auto mechanic shop (Lot 39); and a one-story, 1,692-gsf eating and drinking establishment (Lot 38). The proposed Project includes demolition of the existing structures on the site and construction of a new 7-story commercial office and retail building.

To facilitate the proposed Project, three (3) special permits are required, under Zoning Resolution (ZR) Sections 74-712 (a) and (b), and 74-922.

Scope of Work

The following SOW was designed to identify data gaps in prior reports and to fulfill environmental site investigation and sampling requirements for the OER under CEQR.

This IWP will address the on-site RECs that were identified in:

- Geotechnical Investigation prepared by Mueser Rutledge Consulting Engineers located at 14 Penn Plaza – 225 West 34th Street, New York, NY 10122 Dated February 1, 2011. See Appendix C.
    - REC 1: Potential Contamination from on-site gas station Lot 40
    - REC 2: The uppermost stratum is made up with fill materials (brick , gravel, trace of concrete, wood, sand and some fine coarse sand and silt.

- Phase I Environmental Site Assessment (Lot 38) prepared by J.C. Broderick & Associates located at 420 Lake Avenue, Saint James, New York 11780 dated July 2012. See Appendix D.
    - REC 1: Historically the property has been utilized for various commercial businesses including an Auto Repair Shop

- Phase I Environmental Site Assessment (Lot 39) prepared by J.C. Broderick & Associates located at 420 Lake Avenue, Saint James, New York 11780 dated July 2012. See Appendix E.
    - REC 1: Potential contamination due to chemicals and metal cleaning agents from a mechanic shop
    - REC 2: Once occupied by a battery company
    - REC 3: The adjoining gasoline service station

- Phase I Environmental Site Assessment (Lot 40) prepared by J.C. Broderick & Associates located at 420 Lake Avenue, Saint James, New York 11780 dated July 2012. See Appendix F.
    - REC 1: Currently the site is an active Gas Station.

Soil/Groundwater/Soil Gas Vapor Investigation:

After performing a field inspection it was determined that physical constraints exist as to Lot 38 (an active bar/restaurant), as to Lot 39 (an active retail location; now an active real estate office), and Lot 40 (subway and MTA infrastructure and improvements below property). The location of borings accommodate these physical limitations. The proposed sampling plan also make use of certain existing monitoring wells.

- Soil Sampling: There will be five (5) soil borings advanced at the subject site. All soil from each bore hole will be continuously collected by a macro-core method. Three (3) of the five (5) soil borings will be advanced using a 7822DT Geo-probe with 3 ¼ inch Dual Tube System, which is more than sufficient to bore through urban fill. Two (2) of the three (3) will be advanced to a depth of approximately fifty feet, and will subsequently be converted into temporary monitoring wells. One (1) of the two (2) temporary monitoring wells will be located on the sidewalk bordering the east side of the retail store space on Lot 39 (Lafayette Street) and one (1) temporary monitoring well will be located on Lot 40 just north of the convenient store kiosk.

  The last one (1) out of the three (3) will be advanced to a depth of approximately thirty feet, and will subsequently be converted into vapor point. This vapor point will be located on the northeast side of the canopy.

  Lastly, two (2) soil borings will be located inside the small basement area of the retail store on Lot 39. Due to space and access limitations, they will be advanced by the use of an electric hand auger (BOSCH) to a depth of approximately five feet. One (1) of these two (2) soil borings in the basement will be converted into a soil vapor point. A site plan containing proposed boring locations, wells, and vapor points is attached hereto at Appendix A- Figure 1.

- Three (3) soil samples will be collected from each of the fifty foot borings, and the thirty foot boring. In each boring, a sample will be collected 5 feet below where the urban fill stops and the native fill starts (approximately 10-15 feet). The samples will be focused on any section exhibiting evidence of contamination based on field screening. Barring such evidence, one surface soil sample will be collected from the upper two feet of soil (0-2 feet bgs) and one sub-surface soil sample between 2 feet bgs to the maximum proposed excavation depth [based on visual/olfactory evidence of impacts and/or elevated soil screening readings obtained using accepted field instruments (Photovac 2020 - Pro photoionization detector PID)]. If no evidence or elevated readings are noted during borehole advancement, the sub-surface soil sample will be collected from the two foot interval below the proposed maximum excavation depth(s) and/or groundwater interface (whichever is encountered first).

- Based on visual/olfactory evidence of impacts and/or elevated soil screening readings obtained using accepted field instruments (Photovac 2020 - Pro photoionization detector PID), one (1) soil sample will be continuously collect from 20-30 feet and one (1) soil sample will be collected from the maximum depth of the boring. If no evidence or elevated readings are noted during borehole advancement, the sub-surface soil sample will be collected from the two foot interval below the proposed

maximum excavation depth(s) and/or groundwater interface (whichever is encountered first).

- All Soil samples will be collected and analyzed by a NYSDOH-ELAP certified laboratory for the presence of VOCs by EPA Method 8260, SVOCs by EPA Method 8270, pesticides by EPA Method 8081, PCB's by EPA Method 8082, and Target Analytes List (TAL) Metals.

- Groundwater Investigation will be conducted to determine groundwater quality by sampling the two (2) existing groundwater monitoring wells (EMW-1 and EMW-3) associated with the gas station located on lot 40. A groundwater sample will also be collected from the two (2) newly installed groundwater monitoring wells at lots 39 and 40. All four (4) groundwater monitoring wells will be purged by removing three (3) well volumes.

- Groundwater samples will be collected from the four (4) monitoring wells utilizing a bailer and submitted to a NYSDOH-ELAP certified laboratory for the presence of VOCs by EPA Method 8260, SVOCs by EPA Method 8270, pesticides by EPA Method 8081, PCB's by EPA Method 8082, and TAL Metals (filtered and unfiltered for groundwater samples).

- All data will be compared to 6 NYCRR Part 375 Commercial Soil Clean-up Objectives (SCO's) of NYSDEC and NYSDEC groundwater standards and guidelines.

- Soil Vapor Points: The proposed work will include the installation of three (3) soil vapor points from Lots 39 and 40. One (1) soil vapor sample will be collected from each location and delivered to a NYSDOH-ELAP certified laboratory for the presence of VOCs by EPA Method TO-15. The installation depth of the soil vapor will be at a depth of five feet on lot 39. The installation depth of the soil vapor on lot 40 will be at a depth of thirty feet. Vapor samples will be collected via a summa canister with a 2 hour regulator. Sampling procedures will be in accordance with NYSDOH *Guidance for Evaluating Soil Vapor Intrusion in the State of New York.*

- ASR has developed and prepared a Health and Safety Plan (HASP) for the on-site investigation, which is being submitted here with in Appendix B. This HASP describes the procedures to be followed in order to reduce employee exposure to potential health and safety hazards that may be present during environmental investigation activities being performed at the Site. The emergency response procedures necessary to respond to such hazards are also described within the HASP. All activities performed under the SOW and HASP will be targeted to comply with Occupational Safety and Health Administration (OSHA) Regulations 29 CFR Part 1910. 1025. See Appendix B – Health and Safety Plan.

- Utility Mark-outs will be called in one (1) week prior to the commencement of field work.

- Upon completion of the investigation activities a detailed Phase II Report will be prepared and submitted to the OER for review and approval. The Phase II Report will include an executive summary report, narrative of the field activities, laboratory data and conclusions, comparison of soil, groundwater, and soil vapor analytical results (i.e. NYSDEC 6NYCRR Part 375, NYSDEC Water Quality Regulations, and NYSDOH's October 2006 Guidance for Evaluating Soil Vapor Intrusion in the State of New York).
- Quality Assurance/Quality Control requirements (QA/QC) for all sampling and laboratory analysis activities will be included in the Phase II Report.

If you have any questions or require any further information, please do not hesitate to contact me. Thank you.

Sincerely,

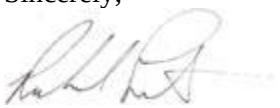

Richard Levato
Principal
Advanced Site Restoration, LLC

Appendix A
Figure

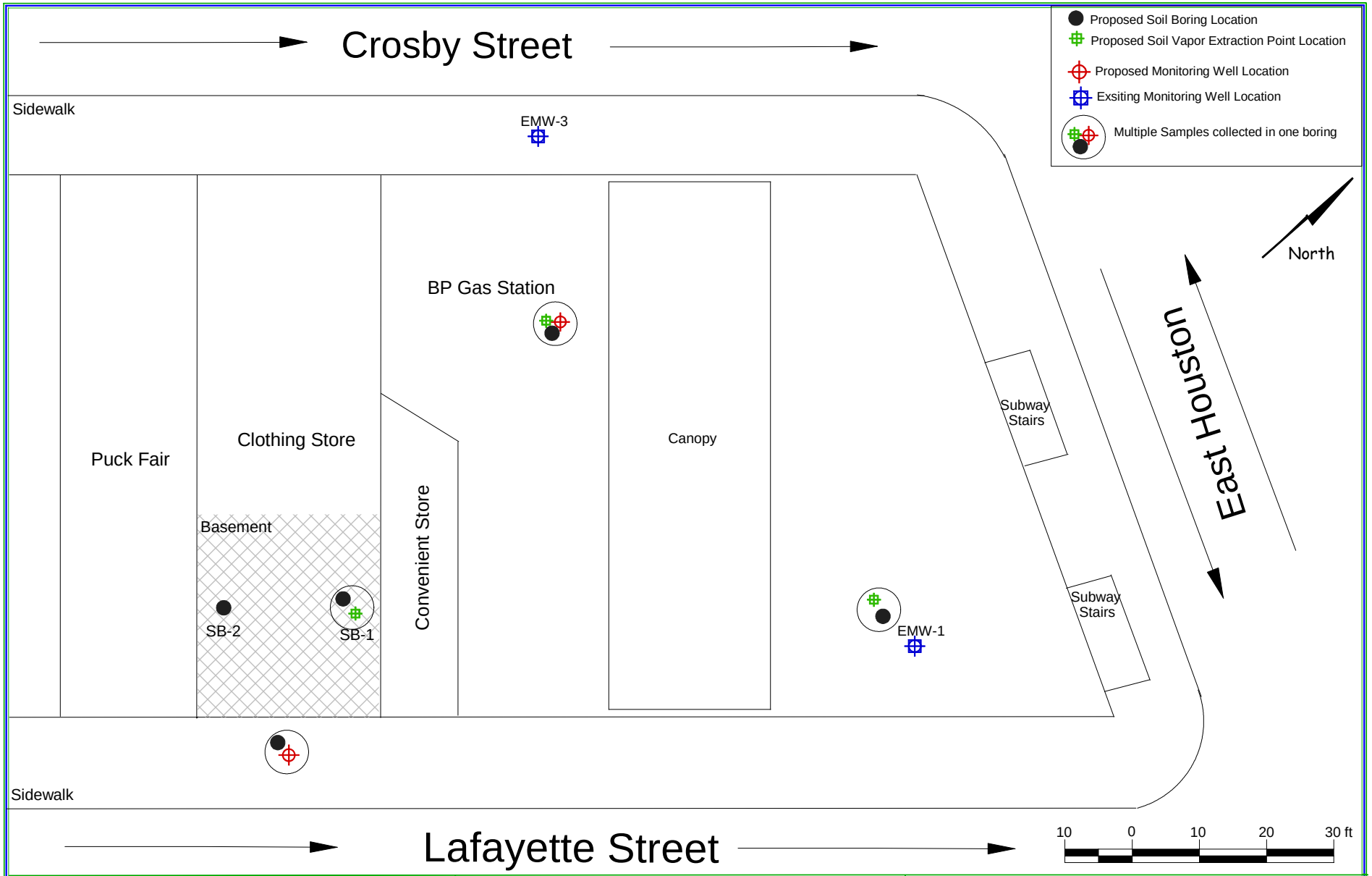

ADVANCED Site Restoration, LLC.
Environmental Services
62 William St., 3rd Floor, New York, NY 10005
Tel: 212-809-1110 Fax: 212-809-1779 info@askasr.com

Figure 1
Proposed Soil Boring/Well/Vapor Point Location Map

Paco Lafayette, LLC
298, 300, 302-308 Lafayette Street
New York, New York

Appendix B
Health and Safety Plan

Health and Safety Plan

298, 300, 302-308 Lafayette Street
New York, New York
(Block: 510, Lots: 38, 39, and 40)

Prepared for:
Malu Properties Inc.
364 Maspeth Avenue
Brooklyn, NY 11211

Submitted to:
New York City Department of Environmental Protection
59-17 Junction Boulevard, 19th Floor
Flushing, NY 11373

TABLE OF CONTENTS

1.0 Introduction....4
1.1 Purpose....4
2.0 Application of Health and Safety Plan....5
2.1 Restoration Personnel....5
2.1.1 Construction Personnel....5
3.0 Key Personnel / Identification of Health & Safety Personnel....6
3.1 Key Personnel....6
3.2 Organizational Responsibility....6
3.2.1 Project Manager....6
3.2.2 Field Operations Leader....6
3.2.3 Site Health and Safety Officer....7
4.0 Health and Safety Risk Analysis....7
4.1 Explosion and Fire....8
4.1.1 Flammable Vapors....8
4.1.2 High Oxygen Levels....8
4.1.3 Fire Prevention....8
4.2 Operational Safety Hazards....9
4.2.1 Heavy Machinery / Equipment....9
4.2.2 Vehicular Traffic....9
4.3 Noise Hazards....9
4.4 Safe Material Handling....9
4.5 Temperature Hazards....10
4.5.1 Types of Heat Stress....10
4.5.2 Heat Stress Prevention....11
4.6 Cold Exposure Hazards....11
5.0 Personnel Training....12
5.1 Pre-assignment and OSHA Training....12
5.2 Respirator Requirements....12
5.2.1 Respirator Requirements and Fit Tests....12
5.2.2 Medical Surveillance....12
6.0 Personal Protective Equipment....13
6.0.1 Levels of Protection....13
6.0.2 Level D Personal Protective Equipment....13
6.0.3 Modified Level D Personal Protective Equipment....14
6.0.4 Level C Personal Protective Equipment....14
6.0.5 Level B Personal Protective Equipment....14
6.0.6 Personal Use Factors and Equipment Change Out Schedule....15
7.0 Community Air Monitoring Program....15
7.1 Organic Compounds....16
7.2 Fugitive Emissions and Odor Monitoring....17
7.3 Site Matrix for Protection Level Determinations....18
7.4 Work Zone Definitions....19
7.4.1 Exclusion Zone (EZ)....19
7.4.2 Contaminant Reduction Zone (CRZ)....19

7.4.3 Support Zone (SZ).....19
7.4.4 Fugitive Dust Control Measures.....19
7.5 Backfilling 19
8.0 General Safety and Health Provisions.....20
8.1 Safety Practices / Standing Orders.....20
8.2 Buddy System 21
8.3 Site Communications Plan.....21
8.4 Retention of Records.....21
9.0 Decontamination Plan.....21
9.1 General.....21
9.2 Minimum Decontamination Procedure.....22
9.3 Standard Decontamination Procedure.....22
9.3.1 Level B.....22
9.3.2 Level C and Level D.....24
9.4 Heavy Equipment and Handling Equipment Decontamination.....24
10.0 Emergency Response / Contingency Plan.....24
10.1 Pre-Emergency Planning.....24
10.1.1 Zinc Material Safety Data Sheet.....24
10.1.2 Diesel Engine Oil Material Safety Data Sheet.....24
10.2 Emergency Contact Information.....24
10.2.1 Emergency Contacts.....24
10.2.2 Utility Emergencies / Initiating Subsurface Investigation Work.....24
10.3 Contingency / Evacuation Plan.....25
10.4 Emergency Medical Treatment Procedures.....26
10.4.1 Standard Procedures for Injury.....26
10.4.2 Chemical Overexposure.....26
10.4.3 First Aid for Injuries Incurred During Field Work.....27
10.4.4 First Aid Equipment List.....27
10.4.5 Other Emergency Equipment.....27
10.5 Record of Injuries Incurred On-Site.....28
10.5.1 Occupational Injuries and Illnesses Form (OSHA 200).....28
10.5.2 Employer's First Report of Injury.....28

Appendices

Appendix A Safety Meeting Sheet
Appendix B Vapor Monitoring Sheet
Appendix C Accident Report Form
Appendix D Hospital Driving Directions

1.0 Introduction

This Health and Safety Plan (HASP) describes the procedures to be followed in order to reduce employee exposure to potential health and safety hazards that may be present during environmental remediation activities being performed at the site. The emergency response procedures necessary to respond to such hazards are also described within this HASP. The project involves environmental sampling activities that will include the collection of groundwater samples and a product extraction system utilizing an oil scavenger to remove product from the surface of the water table. The conceptual plan envisions two oil scavengers and two water depression pumps. Additionally, the scavengers and water pumps would be moved to different wells if appropriate to increase oil recovery. All activities performed under this HASP are targeted to comply with Occupational Safety and Health Administration (OSHA) Regulations 29 CFR Part 1910. 1025.

This document is not, nor does it purport to be, a complete description of all safety and health requirements applicable to work performed at the site. Rather, the HASP is a general overview of the compliance policies and work practices applicable to the primary tasks and hazards associated with the environmental assessment portion of the development project, as well as a recitation of minimum safety and health compliance obligations for contractors, subcontractors and workers at the site. All subcontractors of any tier operating at the worksite are obligated to implement and maintain comprehensive safety and health plans for their own employees and to ensure that their employees comply with all applicable safety and health requirements. All subcontractors operating at the worksite should refer to the applicable specific OSHA Standards for detailed requirements.

1.1 Purpose

The purpose of this HASP is to provide the contractors' field personnel, as well as other site-occupants, with an understanding of the potential chemical and physical hazards that exist or may arise while portions of this project are being performed. To this end, this HASP also presents information on the progression of the environmental restoration activities and specific details regarding the handling of materials excavated from the site.

The primary objective is to ensure the well being of all field personnel and the community surrounding this site. In order to accomplish this, project staff and approved subcontractors of any tier shall acknowledge and adhere to the policies and procedures established herein. Accordingly, all personnel assigned to the remediation activities associated with this project (Remedial Personnel) shall read this HASP and sign the Agreement and Acknowledgment Statement (Appendix F) to certify that they have read, understood, and agree to abide by its provisions. A copy of this HASP will be available to anyone that requests it. Personnel involved in construction activities (Construction Personnel) and other Personnel (e.g. government officials, administrators, bank inspectors, assessors, etc.) that will have limited exposure to the site native soil/fill material during construction activities will be instructed on how to reduce the probability of exposure to site contaminants, but will not be required read the HASP.

2.0 Application of Health and Safety Plan

The procedures of this HASP apply for any person that will enter the boundaries of the site or a portion of the Site during environmental remediation activities or construction, until the existing soil/fill material has been covered with either a paved surface or an uncontaminated soil cap. When the Project Manager has designated an area of the site as clear of any environmental issues, construction contractors and subcontractors of any tier will perform the balance of the work in accordance with their individual OSHA-compliant corporate HASP.

2.1 Restoration Personnel

Employees of contractors and subcontractors of any tier performing the following activities will be considered Restoration Personnel:

- Excavation of native soil/fill material
- Loading of native soil/fill onto vehicles
- Processing of native soil/fill into components
- Transporting of native soil/fill across the site
- Sampling of native soil/fill material for subsequent physical or chemical analysis
- Cleaning or decontaminating equipment or personnel
- Handling of ground waters

All subcontractors, of any tier, must submit a HASP to the Site Health and Safety Officer for review and approval prior to mobilizing to the site. Only HASPs that comply with this HASP will be approved. Where a subcontractors HASP is deficient, the Site Health and Safety Officer will provide written notification of any required changes. Approved HASPs will be submitted to the Project Manager and retained on-site for reference by the Site Health and Safety Officer.

2.1.1 Construction Personnel

For this document, “Construction Personnel” is the term given for those employees of contractors and subcontractors of any tier performing activities associated with site development other than those performed by the Remedial Personnel. This designation does not preclude that Construction Personnel will traverse or work upon native soil/fill material, rather, it infers that it will not involve performing tasks that will create a route of exposure to the contaminants contained therein. Construction Personnel will receive instruction to limit the potential for exposure to these contaminants. Construction Personnel will be prohibited from entering Environmental Remediation Areas (i.e., active excavation / handling / processing areas, loading areas, exclusion zones or support zones).

3.0 Key Personnel / Identification of Health & Safety Personnel

3.1 Key Personnel

A list of the pertinent personnel authorized to be present on site is as follows:

Title	Name	Telephone Number
Project Manager	John Rhodes	646-465-2494
Field Operations Leader	Richard Levato	646-235-4800
Site Supervisor	Steven Muller	516-395-5957
Site Health & Safety Officer	Christopher Tomasello	516-233-7944
Alternate	Dana Levato	212-809-1110

3.2 Organizational Responsibility

3.2.1 Project Manager

The Project Manager will be responsible for implementing the project and obtaining any necessary personnel or resources for the completion of the project. Specific duties will include:

- Coordinating the activities of all construction and Remedial Personnel, to include informing them of the required Personal Protective Equipment (PPE) and insuring their signature acknowledging this HASP;
- Selecting a Site Health and Safety Officer and field personnel for the work to be undertaken on site;
- Ensuring that the tasks assigned are being completed as planned and on schedule;
- Providing authority and resources to ensure that the Site Health and Safety Officer is able to implement and manage safety procedures;
- Preparing reports and recommendations about the project to clients and affected personnel;
- Ensuring that all persons allowed to enter the site (e.g.., EPA, contractors, state officials, visitors) are made aware of the potential hazards associated with the substances known or suspected to be on site, and are knowledgeable as to the on-site copy of the specific HASP;
- Ensuring that the Site Health and Safety Officer is aware of all of the provisions of this HASP and is instructing all personnel on site about the safety practices and emergency procedures defined in the plan;
- Serving as liaison with public officials where there is no Public Affairs official designated.

3.2.2 Field Operations Leader

The Field Operations Leader will be responsible for field operations and safety. Specific duties will include, but are not limited to:

- Scheduling with the construction company and their subcontractors;
- Coordinating with the Site Health & Safety Officer in determining protection

levels;

- Documenting field activities;
- Coordinate activities between environmental and construction personnel.
- Coordination with waste management contractors.
- Review and approval of waste disposal facilities.
- In the event that the Project Manager and the Site Health and Safety Officer are not on site, the Field Operations Leader will assume all responsibility of the Site Health and Safety Officer.

3.2.3 Site Health and Safety Officer

- The Site Health and Safety Officer shall be responsible for the implementation of the HASP on site. Specific duties will include:
- Monitoring the compliance of construction and environmental remediation activities personnel (field personnel) for the routine and proper use of the PPE that has been designated for each task;
- Routinely inspecting PPE and clothing to ensure that it is in good condition and is being stored and maintained properly;
- Stopping work on the site or changing work assignments or procedures if any operation threatens the health and safety of workers or the public;
- Monitoring personnel who enter and exit the site and all controlled access points.
- Reporting any signs of fatigue, work-related stress, or chemical exposures to the Project Manager;
- Dismissing field personnel from the site if their actions or negligence endanger themselves, co-workers, or the public, and reporting the same to the Project Manager;
- Reporting any accidents or violations of the HASP plan to the Project Manager and documenting the same for the project in the records;
- Knowing emergency procedures, evacuation routes, and the telephone numbers of the ambulance, local hospital, poison control center, fire and police departments;
- Ensuring that all project-related personnel have signed the personnel agreement and acknowledgments form contained in this HASP;
- Coordinate upgrading and downgrading PPE as necessary due to changes in exposure levels, monitoring results, weather, and other site conditions;
- Perform air monitoring with approved instruments in accordance with requirements stated in this HASP.

4.0 Health and Safety Risk Analysis

The field tasks covered by the HASP will include material excavation with hydraulic equipment and hand tools, the manual sorting of materials, and disposal of site soils. Groundwater is not anticipated to be encountered. Site soils are contaminated with heavy metals above the recommended clean-up objective levels, NYSDEC CP-51/Soil Cleanup Guidance. Volatile and Semi volatile

contamination has been investigated, but was not encountered. Additionally, standard job task hazards that are inherent to a construction project will exist.

4.1 Explosion and Fire

This Section is not, nor does it purport to be, a comprehensive recitation of safety and health requirements applicable to explosion and fire. Rather, contractors, subcontractors and workers at the site must refer to OSHA's Fire Protection and Prevention Standard, set forth at 29 C.F.R. § 1910 part 1926.35, as well as all supporting OSHA Compliance Directives and Letters of Interpretation, for complete information on safety and health compliance obligations. The following are possible fire and explosion hazards that may be encountered on the job site along with fire preventive measures to take. Fire extinguishers will be posted on the site.

4.1.1 Flammable Vapors

The presence of flammable vapors can pose a potential fire and health hazard. Hazard reduction procedures include monitoring the ambient air with an oxygen/LEL meter (combustible gas indicator). If the LEL reading exceeds 20%, all work will stop and employees will leave the site immediately and contact the fire department. For OSHA-defined "confined space" activities, work will stop if the LEL reading exceeds 10%.

4.1.2 Hi Oxygen Levels

Atmospheres that contain a level of oxygen greater than 23% pose an extreme fire hazard (the usual ambient oxygen level is approximately 20.5%). All personnel encountering atmospheres that contain a level of oxygen greater than 23% must evacuate the site immediately and must notify the Fire Department. If the oxygen level is less than 19.5%, do not enter the space without level B PPE.

4.1.3 Fire Prevention

During equipment operation, periodic vapor concentration measurements should be taken with an explosimeter or combustimeter. If at any time the vapor concentrations exceed 20% of the lower explosive limit (LEL), then the Site Health and Safety Officer or designated field worker should immediately shut down all operations.

Only approved safety cans will be used to transport and store flammable liquids.
All gasoline and diesel-driven engines requiring refueling must be shut down and allowed to cool prior to filling.

Smoking is not allowed during any operations within the work area in which petroleum products or solvents in free-floating, dissolved, or vapor forms, or other flammable liquids may be present.

No open flame or spark is allowed in any area containing petroleum products or other flammable liquids.

4.2 Operational Safety Hazards

This Section is not, nor does it purport to be, a comprehensive recitation of safety and health requirements applicable to earth moving equipment. Rather, contractors, subcontractors and workers at the site must refer to OSHA's Excavation Standard, set forth at 29 C.F.R. § 1910 Subpart P as well as all supporting OSHA Compliance Directives and Letters of Interpretation, for complete information on safety and health compliance obligations.

4.2.1 Heavy Machinery / Equipment

All site employees must remain aware of those site activities that involve the use of heavy equipment and machinery. Respiratory protection and protective eyewear may be worn frequently during site activities. This protective equipment significantly reduces peripheral vision of the wearer. Therefore, it is essential that all employees at the site exercise extreme caution during operation of equipment and machinery to avoid physical injury to themselves or others.

4.2.2 Vehicular Traffic

All employees will be required to wear a fluorescent safety vest at all times while on site. In addition, supplemental traffic safety equipment use can be exercised when warranted by specific task. Supplemental equipment can be items such as cones, flags, barricades, and/or caution tape. Drivers of waste transportation vehicles will only exit vehicles in designated areas within the Support Zone. During this time, drivers will only be allowed to inspect the placement of waste loads and cover their trailers.

4.3 Noise Hazards

This Section is not, nor does it purport to be, a comprehensive recitation of safety and health requirements applicable to noise hazards. Rather, contractors, subcontractors and workers at the site must refer to OSHA's Occupational Noise Exposure Standard, set forth at 29 C.F.R. § 1910 part 1926.52, as well as all supporting OSHA Compliance Directives and Letters of Interpretation, for complete information on safety and health compliance obligations.

Hearing protection shall be provided to the employees where sound pressure levels exceed 85 dB. Hearing protection shall be worn where sound pressure levels in areas and/or on equipment exceeds 90 dB. Typical heavy excavation operations have been monitored with a sound level meter and indicate that hearing protection is required for all personnel while engaged in this action.

4.4 Safe Material Handling

This Section is not, nor does it purport to be, a comprehensive recitation of safety and health requirements applicable to safe material (soil/fill) handling. Rather, contractors, subcontractors and workers at the site must refer to OSHA's Eye and Face, and Respiratory Safety Standards, set forth at 29 C.F.R. § 1910 Parts 1926. 102 and 1926.103 as well as all supporting OSHA Compliance Directives and Letters of Interpretation, for complete

information on safety and health compliance obligations.

Skin and eye contact with contaminated soil/fill or materials in contact with the soil/fill may occur during excavation, handling and decontamination activities. Nitrile gloves and approved safety glasses must be worn to prevent exposure to the associated contaminants. Employees working at or near (within ten feet of) excavation fronts could be required to wear respiratory protection. If necessary, all associated activities will be performed pursuant to 29 C.F.R. § 1910 Parts 1926.134 (a)(2) and 1926.55.

4.5 Temperature Hazards

This Section is not, nor does it purport to be, a comprehensive recitation of safety and health requirements applicable to temperature stresses. Rather, contractors, subcontractors and workers at the site must refer to OSHA's Technical Manual (TED 1-0.15A), Section III – Chapter 4 (1999) as well as all supporting OSHA Compliance Directives and Letters of Interpretation, for complete information on safety and health compliance obligations.

Since climatic changes cannot be avoided, work schedules will be adjusted to provide time intervals for intake of juices, juice products, and water in an area free from contamination and in quantities appropriate for fluid replacement to prevent heat stress conditions from occurring.

4.5.1 Types of Heat Stress

Heat stress may occur even in moderate temperature areas and may present any or all of the following:

4.5.1.1 Heat Rash

Result of continuous exposure to heat, humid air, and chafing clothes. Heat rash is uncomfortable and decreases the ability to tolerate heat.

4.5.1.2 Heat Cramps

Result of the inadequate replacement of body electrolytes lost through perspiration. Signs include severe spasms and pain in the extremities and abdomen.

4.5.1.3 Heat Exhaustion

Result of increased stress on the vital organs of the body in the effort to meet the body's cooling demands. Signs include shallow breathing; pale, cool, moist skin; profuse sweating; and dizziness.

4.5.1.4 Heat Stroke

Result of overworked cooling system. Heat stroke is the most serious form of heat stress. Body surfaces must be cooled and medical help must be obtained immediately to prevent severe injury and/or death. Signs include red, hot, dry skin, absence of perspiration, nausea, dizziness and confusion, strong, rapid pulse that could lead to coma or death.

4.5.2 Heat Stress Prevention

Replace body fluids (water and electrolytes) lost through perspiration. Solutions may include a 0.1% salt and water solution or commercial mixes such as "Gatorade". Employees must be encouraged to drink more than the amount required in order to satisfy thirst.

Use cooling devices to aid the natural body ventilation. Cooling occurs through evaporation of perspiration and limited body contact with heat-absorbing protective clothing. Utilize fans and air conditioners to assist in evaporation. Long, cotton underwear is suggested to absorb perspiration and limit any contact with heat-absorbing protective clothing (i.e., coated Tyvek suits).

Conduct non-emergency response activities in the early morning or evening during very hot weather.

Provide shelter against heat and direct sunlight to protect personnel. Take breaks in shaded areas.

Rotate workers utilizing protective clothing during hot weather.

Establish a work regime that will provide adequate rest periods, with personnel working in shifts.

4.6 Cold Exposure Hazards

Work schedules will be adjusted to provide sufficient rest periods in a heated area for warming up during operations conducted in cold weather. Also, thermal protective clothing such as wind and/or moisture resistant outerwear is recommended to be worn.

If work is performed continuously in the cold at or below -7 ^{O}C (20 ^{O}F), including wind chill factor, heated warming shelters (tents, cabins, company vehicles, rest rooms, etc.) shall be made available nearby and the worker should be encouraged to use these shelters at regular intervals, the frequency depending on the severity of the environmental exposure. The onset of heavy shivering, frostbit, the feeling of excessive fatigue, drowsiness, irritability, or euphoria, are indications for immediate return to the shelter. When entering the heated shelter, the outer layer of clothing shall be removed and the remainder of the clothing loosened to permit sweat evaporation. A change of dry work clothing shall be provided as necessary to prevent workers from returning to their work with wet clothing.

Dehydration, or the loss of body fluids, occurs in the cold environment and may increase the susceptibility of the worker to cold injury due to a significant change in blood flow to the extremities. Warm sweet drinks and soups should be provided at the work site to provide caloric intake and fluid volume. The intake of coffee should be limited because of a diuretic and circulatory effect (adapted from TLV's and Biological Exposure Indices 1988-1989, ACGIH).

5.0 Personnel Training

5.1 Pre-assignment and OSHA Training

All Remedial Personnel that will be in direct contact (that is hand digging, sampling, processing) with the native soil/fill materials must complete an initial 40-hour Hazardous Waste Operations and Emergency Response (HAZWOPER) training course and, where necessary, a current eight hour refresher course (as required annually after initial 40-hour training completion). Restoration Personnel that will not be in direct contact with native soil/fill materials are only required to prove they have read and understood the procedures presented in this HASP.

On-site managers and supervisors of Restoration Personnel (Field Operations Leader, Site Health and Safety Officer) directly responsible for employees engaged in hazardous substance operations have received an initial 40-hour HAZWOPER training course and an additional (above the 40-hour HAZWOPER) eight hours of supervisory training. These training requirements comply with the OSHA Hazardous Waste Operations and Emergency Response Regulation, 29 CFR 1910.120. The Site Health and Safety Officer will be certified in First Aid and Cardiovascular Pulmonary Resuscitation.

The Site Health and Safety Officer will conduct an on-site training meeting for all Construction Personnel and observers that could potentially be exposed to the native soil/fill material during construction activities. Training meetings will be provided routinely for any new project personnel. This program will cover specific health and safety equipment and protocols and potential problems inherent to each project operation. The Site Health and Safety Officer will be present for any activities being performed by Construction Personnel that will involve the handling of soil/fill during construction activities to provide supervision on exposure reduction. This may include insuring the use of proper PPE and air quality monitoring.

5.2 Respirator Requirements

5.2.1 Respirator Requirements and Fit Testing

The OSHA respiratory protection standard, 29 CFR 1910. 134, under paragraph (f)(2), requires fit testing for all employees using tight fitting respirators including filtering face piece respirator. The fit test must be performed before the respirator is used and must be repeated at least annually and whenever a different respirator face piece is used or a change in the employee's physical condition could affect the respirator fit.

The user seal check is a separate requirement under paragraph (g)(1)(iii) and must be performed each time the employee dons the respirator. Employers must adhere to the recommendations of the respirator's manufacturer; different manufacturers recommend different procedures.

5.2.2 Medical Surveillance

OSHA requires a medical evaluation to determine whether each employee required to

wear a respirator is physically able to wear a respirator and perform the work. An evaluation can be a performed by the physician of the employee prior to the start of the project.

6.0 Personal Protective Equipment

This Section is not, nor does it purport to be, a comprehensive recitation of safety and health requirements applicable to personal protective equipment. Rather, contractors, subcontractors and workers at the site must refer to OSHA's Personal Protective Equipment Standard, set forth at 29 C.F.R. § 1910.Part 1926.28(a) as well as all supporting OSHA Compliance Directives and Letters of Interpretation, for complete information on safety and health compliance obligations.

The purpose of personal protective clothing and equipment (PPE) is to shield or isolate individuals from the chemical, physical, and biological hazards that may be encountered on-site when engineering and other controls are not feasible or cannot provide adequate protection. Careful selection and use of adequate PPE should protect the health of all on-site workers. No single combination of PPE is capable of protecting against all hazards. Therefore, PPE should be used in conjunction with, not in place of, other protective methods, such as engineering controls and safe work practices.

Site-specific chemicals of concern include semi-volatile organic compounds. These chemicals are of moderate to low hazard. Therefore, level D personal protective equipment will be required at all times when on site. The following is a breakdown of the types of protective clothing and equipment to be used during the site activities.

6.0.1 Levels of Protection

The Site Health and Safety Officer will determine whether a level of protection should be upgraded or downgraded. Changes in the level of protection will be recorded in the dedicated site logbook along with the rationale for the changes (see Section 7.1.3 for additional information on PPE upgrades). Level D PPE will be the minimum requirement at all times during the environmental remediation portion of the project.

6.0.2 Level D Personal Protective Equipment

All initial site access and activities will be done in Level D attire. Level D protection is sufficient under conditions where no contaminants are present or those activities that do not pose a potential threat of unexpected inhalation of or contact with hazardous levels of any substances. Typical Level D activities may include sediment, logging and groundwater sampling, and as surficial site surveys.

- Hard hat
- Safety glasses (as appropriate)
- Steel toe and shank boots
- Fluorescent vest
- Hearing protection (as appropriate)

6.0.3 Modified Level D Personal Protective Equipment

- Hard hat
- Safety glasses
- Steel toe and shank boots
- Fluorescent vest
- Nitrile "N-Dex" inner gloves
- Latex outer boots (chemical resistant)
- Polyethylene coated Tyvek suit
- Hearing protection (as appropriate)

6.0.4 Level C Personal Protective Equipment

Level C protection, as described in this plan, will be available at a minimum for those activities that involve surface and subsurface soil (strata disturbance such as well installation, and all subsurface media sampling activities such as split-spoon sampling and borings). Level C protection equipment should be readily available at all times. Consistent with OSHA training, prior to donning Level C, oxygen percent must be continuously monitored.

- Buddy system required at all times
- Full face respirator with NIOSH approved OV/AG/HEPA combination cartridges (MSA GMC-H)
- Saranex coated Tyvek Suit
- Inner Nitrile "N-Dex" gloves
- Outer Nitrile (NBR) gloves
- Steel toe and shank boots
- Outer boots (chemical resistant)
- Hard hat
- Hearing protection (as appropriate)

6.0.5 Level B Personal Protective Equipment

Some activities may require Level B protection. In atmospheres potentially containing organic vapors, the protective ensemble should include chemical resistant clothing since the two compounds have skin absorption potential. Regional Health and Safety representatives must be on site upon start-up of any project requiring level B protection. This should be understood to include subcontractors conducting Level B activity.

- Buddy system required at all times
- Supplied air respirator or SCBA
- Saranex coated Tyvek Suit
- Inner Nitrile "N-Dex" gloves
- Outer Nitrile (NBR) gloves
- Steel toe and shank boots
- Outer boots (chemical resistant)
- Hard hat
- Hearing protection (as appropriate)

6.0.6 Personal Use Factors and Equipment Change Out Schedule

Prohibitive or precautionary measures should be taken as necessary to prevent workers from jeopardizing safety during equipment use.

If necessary, all respiratory protective equipment used will be approved by NIOSH/MSHA. Respirator cartridges will be changed once per eight-hour shift at a minimum. This can be accomplished at the end of the workday during respirator decontamination. Employees working within the excavation front should change the cartridge of their respirators once every four hours. If odor breakthrough is detected while wearing the respirator or if breathing becomes difficult, change cartridges immediately. A filter change out schedule is provided below.

Remedial Worker	Work Area	Filter Type	Replacement Rate
Site Screener	EZ – At Excavation Front	MSA GMC-H	Every 4 Hours
Laborer	EZ – At Excavation Front	MSA GMC-H	Every 2 Hours
	SZ, CRZ	MSA GMC-H	Every 8 Hours
Equipment Operator	EZ	MSA GMC-H	Every 4 Hours
	SZ, CRZ	MSA GMC-H	Every 8 Hours
Administrator	EZ	MSA GMC-H	Every 4 Hours
	SZ, CRZ	MSA GMC-H	Every 8 Hours

When utilizing protective garments such as Tyvek suits, gloves, and booties, all seams between protective items will be sealed with duct tape.

Contact with contaminated surfaces, or surfaces suspected of being contaminated, should be avoided. This includes walking through, kneeling in, or placing equipment in puddles, mud, discolored surfaces, or on drums and other containers.
Eating, smoking, drinking, and/or the application of cosmetics in the immediate work area is prohibited. Ingestion of contaminants or absorption of contaminants into the skin may occur.

The use of contact lenses on the job site is strongly advised against. Contact lenses may trap contaminants and/or particulate between the lens and eye, causing irritation. However, when glasses are not available, contact lenses are preferred over faulty vision. When contact lenses are worn, safety glasses and/or goggles must be worn at all times while on the job site. Wearing contact lenses with a respirator in a contaminated atmosphere is prohibited under 29 CFR ss1910. 134 (e)(5)(iii).

7.0 Community Air Monitoring Program

During excavation, waste handling, and material transport, the air in work areas will be sampled periodically (on the site and at the property lines) for the presence of contaminants. Levels of organic vapors in the ambient air will be monitored during the fieldwork to ensure that appropriate levels of

respiratory protection are employed at all times. Additionally, the testing will be performed to determine if changes to this plan are warranted to protect workers, the community and the environment.

7.1 Organic Compounds

When deemed appropriate, a member of the safety team will use a real-time, organic vapor analyzer to monitor the concentration VOCs in the air in the work areas, and will determine when changes in site operations and personal protection equipment are necessary. No changes in the levels of respiratory protection specified above will be made without the approval of the site safety supervisor and the project team leader.

During the environmental restoration activities, the site workers will use a photo ionization detector (PID) and/or a combustible gas indicator (CGI) to monitor levels of organic vapor in the air and verify that they are within the safety guidelines established by the preliminary assessment of the risks associated with site investigations. The PID has an audible alarm set for 5 ppm (the lowest action threshold presented within this plan). If used, the GCI will have an audible alarm set to detect explosive atmospheres. Testing will be performed as necessary within the exclusion zone and at the nearest down-wind property line to insure the protection of the surrounding community.

Screening activities with respect to soil quality are detailed in section 8 of this report. At a minimum, where monitoring equipment is used, the following information will be logged.

- Instrument type and detection range
- Control settings
- Reading locations
- Atmospheric conditions
- Calibration Records – To be performed a minimum of once per day
- For health and safety purposes, the benzene concentration in air will be identified as 2% of the total concentration of detected hydrocarbons. This method is consistent with air monitoring conducted by the NYSDEC.
- The data collected during monitoring will be used to guide site operations in a manner that is consistent with the New York State Department of Environmental Conservation, DER-10 Technical Guidance for Site Investigation and Remediation, Generic Community Air Monitoring Plan.
- Accordingly, if the ambient air concentration of total organic vapors at the downwind perimeter of the work area or exclusion zone exceeds 5 parts per million (ppm) above background for the 15-minute average, work activities must be temporarily halted and monitoring continued. If the total organic vapor level readily decreases (per instantaneous readings) below 5 ppm over background, work activities can resume with continued monitoring.
- If total organic vapor levels at the downwind perimeter of the work area or exclusion zone persist at levels in excess of 5 ppm over background but less than 25 ppm, work activities must be halted, the source of vapors identified, corrective actions taken to abate emissions, and monitoring continued. After these steps, work activities

can resume provided that the total organic vapor level 200 feet downwind of the exclusion zone or half the distance to the nearest potential receptor or residential commercial structure, whichever is less - but in no case less than 20 feet, is below 5 ppm over background for the l5-minute average. If the organic vapor level is above 25 ppm at the perimeter of the work area, activities must be shutdown.

7.2 Fugitive Emissions and Odor Monitoring

Airborne fugitive particulate emissions at the site EZ and at the nearest downwind property line will be measured by the Site Safety Officer on a continuous basis during waste handling activities. The measurements will be made using a portable particulate monitoring device manufactured by the Casella Corporation. The monitoring device is capable of detecting airborne particulate (PM-10) at concentrations ranging from 1 to 1000 micrograms per cubic meter (ug/m3). Detected concentrations are logged within the instrument memory and can be retrieved using Microsoft Windows-based software provided by the manufacturer. Retrieved data can be imported into standard PC-based spreadsheet and database software for analysis and report presentation.

At a minimum, where the particulate monitoring device is used, the following information will be logged.

- Instrument type and detection range
- Control settings
- Reading locations
- Atmospheric conditions
- Calibration Records – To be performed a minimum of once per day
- The data collected during monitoring will be used to guide site operations in a manner that is consistent, or due to the presence of heavy metal contaminants within the soil is more restrictive than those presented within the New York State Department of Environmental Conservation, DER-I0 Technical Guidance for Site Investigation and Remediation, Generic Community Air Monitoring Plan.
- If during handling or the historic fill the total downwind PM-10 particulate level is 150 micrograms per cubic meter (ug/m3) greater than background (upwind perimeter) for the 15-minute period or if airborne dust is observed leaving the work area, then the handling activities must immediately stop, and the dust suppression techniques listed in section 8.3 of this document must be employed. Activities cannot resume until the mitigating measures result in a net downwind PM-10 particulate concentration below150 ug/m3.
- If during handling of certified clean soil the total downwind PM-10 particulate level is 200 micrograms per cubic meter (ug/m3) greater than background (upwind perimeter) for the 15-minute period or if airborne dust is observed leaving the work area, then dust suppression techniques listed in section 8.3 of this document must be employed. Work may continue with dust suppression techniques provided that downwind PM-10 particulate levels do not exceed 200 ug/m3 above the upwind level and provided that no visible dust is migrating from the work area.
- If, after implementation of dust suppression techniques, downwind PM - 10

particulate levels are greater than 150 ug/m3 above the upwind level, work must be stopped and a re-evaluation of activities initiated. Work can resume provided that dust suppression measures and other controls are successful in reducing the downwind PM-IO particulate concentration to within 150 ug/m3 of the upwind level and in preventing visible dust migration.

- Because the detection of odors is subjective, the Site Health and Safety Officer will be charged with the responsibility of making a determination if measures are required to abate odors. Since the contaminant concentrations in the soil/fill are generally below the odor threshold, the odor sources during the site will be the operation of diesel engines associated with hydraulic material handling and transportation.

7.3 Site Matrix for Protection Level Determinations

Action levels represent those conditions requiring an upgrade of personal protective equipment (PPE). The information presented below applies to the above chemical constituents. All air monitoring results should be logged in the Site Safety Log. The following tables provide for quick reference for each monitored parameter.

Ionization Detector Response

Photoionization Detector (PID)	
Concentrations (in ppm)	Level of PPE Required/Procedure
0.0 to 15.0	Level D
15.1 to 250.0	Level C
> 750.0	Immediately withdraw from the area

Combustible Gas Response

Combustible Gas Indicator (CGI)	
Results (% of LEL)	Level of PPE Required/Procedure
0.0 to 20.0	Level D - Continue with normal activity
Above 20.0	Discontinue all site restoration activities - Immediately withdraw from the area and implement emergency procedures presented in Section 11 of this document.

Particulate Detector Response

Real Time Particulate Detection Meter	
Results (mg/m3)	Level of PPE Required/Procedure
0.0 to 5.0	Continue with normal activity – Level D
>5.0	Level C Protection - Discontinue site activities – initiate dust control activities listed in Section 8.3 of this document

7.4 Work Zone Definitions

Work and support areas shall be established based on ambient air data and proposed work sites. They shall be established in order to contain contamination within the smallest areas possible and shall ensure that each employee has the proper PPE for the area or zone in which work is to be performed.

7.4.1 Exclusion Zone (EZ)

It is within this zone that the excavation or environmental remediation activities such as tank abandonment operations (as described in 8.1.1.1) are performed. No one shall enter this zone unless the appropriate PPE is donned. The location of this zone will change as the construction-related excavation activities are performed.

7.4.2 Contaminant Reduction Zone (CRZ)

It is within this zone that the decontamination process is undertaken. Personnel and their equipment must be adequately decontaminated before leaving this zone for the support zone. This zone will be set up between the EZ (no less than 100 feet away) and the site boundary.

7.4.3 Support Zone (SZ)

The support zone is considered to be uncontaminated; as such, protective clothing and equipment are not required but should be available for use in emergencies. All equipment and materials are stored and maintained within this zone. Protective clothing is put on within the SZ before entering the EZ or the CRZ. The SZ will be established in a safe environment at least 50 feet away from the EZ.

7.4.4 Fugitive Dust Control Measures

To prevent the occurrence of fugitive emissions the following procedures will be implemented.

- A strict facility speed limit will be set at 15 miles per hour.
- Roads will be wetted using potable water.
- Media stockpiles over 500 cubic yards will be covered with plastic poly sheeting.
- Excavation and handling activities will be halted where winds exceed 40 miles per hour.
- Loading and mechanical screening of material will be performed within the central portions of the site as to provide maximum distance to the property lines.
- Media handled about the site will be covered while being transported within trucks.

7.5 Backfilling

All backfill material must be demonstrated to be free of any detectable concentrations of organic compounds and have concentrations of inorganic compounds that are consistent with

uncontaminated regional soils (McGovern, NYSDEC, 1987).

8.0 General Safety and Health Provisions

This Section is not, nor does it purport to be, a comprehensive recitation of safety and health requirements applicable to general safety and health provisions. Rather, contractors, subcontractors and workers at the site must refer to OSHA's General Safety and Health Provision Standard, set forth at 29 C.F.R. § 1910 subparts C and G as well as all supporting OSHA Compliance Directives and Letters of Interpretation, for complete information on safety and health compliance obligations.

8.1 Safety Practices / Standing Orders

The following are important safety precautions that will be enforced during work activities.

- Eating, drinking, chewing gum or tobacco, smoking, or any practice that increases the probability of hand-to-mouth transfer and ingestion of material is prohibited in any area designated as contaminated.
- Hands and face must be thoroughly washed upon leaving the work area and before eating, drinking, or any other activity.
- Whenever decontamination procedures for outer garments are in effect, the entire body should be thoroughly washed as soon as possible after the protective garments are removed.
- No excessive facial hair that interferes with the effectiveness of a respirator will be permitted on personnel required to wear respiratory protection equipment. The respirator must seal against the face so that the wearer receives air only through the air purifying cartridges attached to the respirator. Fit testing shall be performed prior to respirator use to ensure the wearer obtains a proper seal.
- Contact with potentially contaminated surfaces should be avoided whenever possible. One should not walk through puddles; kneel on the ground; lean, sit, or place equipment on drums, containers, vehicles, or the ground.
- Medicine and alcohol can potentate the effect from exposure to certain compounds. Prescribed drugs and alcoholic beverages should not be consumed by personnel involved in the project.
- Personnel and equipment in the work areas should be minimized, consistent with effective site operations.
- Work areas for various operational activities should be established.
- Procedures for leaving the work area must be planned and implemented prior to going to the site. Work areas and decontamination procedures must be established on the basis of prevailing site conditions.
- Respirators will be issued for the exclusive use of one worker and will be cleaned and disinfected after each use.
- Safety gloves and boots shall be taped to the disposable, chemical-protective suits as necessary.
- All unsafe equipment left unattended will be identified by a "DANGER, DO NOT OPERATE" tag.
- Noise mufflers or earplugs may be required for all site personnel working around heavy equipment. This requirement will be at the discretion of the Site Health and Safety Officer. Disposable, form-fitting plugs are preferred.

- Cartridges for air-purifying respirators in use will be changed daily at a minimum.

8.2 Buddy System

Site personnel will employ the buddy system when working under certain circumstances, such as enclosed spacing. Under the buddy system, each site worker is responsible for monitoring the well-being of another worker. No one will work alone when the buddy system is implemented. At no time will fewer than two employees be present at the site if activities are underway.

8.3 Site Communications Plan

Mobile telephone and/or two-way radios will be used to communicate between the work parties on the site. The following standard hand signals will be used in case of failure of radio communication:

Hands on top of head = Need assistance
Thumbs up = OK, I am alright, I understand
Thumbs down = No, negative

Personnel in the Contaminated Zone should remain in constant radio communication or within sight of the project team leader. Any failure of radio communication will require the team leader to evaluate whether personnel should leave the zone.

8.4 Retention of Records

The following records will be maintained on-site and in corporate records for no less than three years.

- Fit test results
- OSHA Training Certification
- Medical Questionnaire and/or Medical Clearance
- Medical Data Sheets
- Accident Report Forms

9.0 Decontamination Plan

9.1 General

Personnel involved in work activities at the site may be exposed to compounds in a number of ways, despite the most stringent protective procedures. Site personnel may come in contact with vapors, gases, mists, particulates in the air, or other site media while performing site duties. Use of monitoring instruments and site equipment can also result in exposure and transmittal of hazardous substances.

In general, decontamination involves scrubbing with a detergent water solution followed by clean water rinses. All disposable items shall be disposed of in a dry container. Certain parts of contaminated respirators, such as harness assemblies and leather or cloth components, are difficult to decontaminate. If grossly contaminated, they may have to be discarded. Rubber components can be soaked in detergent and water and scrubbed with a brush. In addition to being contaminated, all respirators, non-disposable protective clothing, and other personal articles must be sanitized or replaced before they can be used again if they

become soiled from exhalation, body oils, and perspiration. The manufacturer's instructions should be followed in sanitizing the respirator masks.

The Site Health and Safety Officer will be responsible for the proper maintenance, decontamination, and sanitizing of any respirator equipment that may be used on-site.
The decontamination zone layout and procedures should match the prescribed levels of personal protection.

The following procedures have been established to provide site personnel with minimum guidelines for proper decontamination. Personnel leaving the point of operations designated as the EZ must follow these minimum procedures. The decontamination process shall take place within the contaminant reduction zone.

9.2 Minimum Decontamination Procedure

Personnel leaving the point of operations should remove or change outer gloves. At a minimum, boots shall be cleaned of all accumulated soil/fill. Outer boots must be properly washed where gross contamination is evident or disposed of. If Tyvek suits are being utilized, they should be removed or changed. Personnel should remove the Tyvek suits so that the inner clothing does not come in contact with any contaminated surfaces. After Tyvek removal, personnel shall remove and discard outer Nitrile gloves. Personnel shall then remove the respirator, where applicable. Respirators shall be disinfected between uses with towelettes or other sanitary methods. Potable water, at a minimum, will be present so that site personnel can thoroughly wash hands and face after leaving the point of operations.

The Site Health and Safety Officer will monitor decontamination procedures to ensure their effectiveness. Modifications of the decontamination procedure may be necessary as determined by the Site Health and Safety Officer's observations.

9.3 Standard Decontamination Procedure

The following decontamination procedures should be implemented during site operations for the appropriate level of protection.

9.3.1 Level B

Segregated equipment drop	Deposit equipment (tools, sampling devices, notes, monitoring instruments, radios, etc.) used on the site onto plastic drop cloths.
Boot covers and glove wash	Outer boots and outer gloves should be scrubbed with a decontamination solution of detergent and water or replaced.
Rinse off boot covers and gloves	Decontamination solution should be rinsed off boot covers and gloves using generous amounts of water. Repeat as many times as necessary.
Tape removal	Remove tape from around boots and gloves and place into container with plastic liner.

Boot cover removal	Remove disposable boot covers and place into container with plastic liner.
Outer glove removal	Remove outer gloves and deposit in container with plastic liner.
Suit / safety boot wash	Completely wash splash suit, SCBA, gloves, and safety boots. Care should be exercised that no water is allowed into the SCBA regulator. It is suggested that the SCBA regulator be wrapped in plastic.
Suit / safety boot rinse	Thoroughly rinse off all decontamination solution from protective clothing.
Tank or canister changes	This is the last step in the decontamination procedure for those workers wishing to change air tanks and return to the EZ. The worker's air tank or cartridge is exchanged, new outer glove and boot covers are donned, and joints taped.
Removal of safety boots	Remove safety boots and deposit in container with a plastic liner.
SCBA backpack removal	Without removing the face piece, the SCBA backpack should be removed and placed on a table. The face piece should then be disconnected from the remaining SCBA unit and then proceed to the next station.
Splash suit removal	With care, remove the splash suit. The exterior of the splash suit should not come in contact with any inner layers of clothing.
Inner glove wash	The inner gloves should be washed with a mild decontamination solution (detergent / water).
Inner glove rinse	Generously rinse the inner gloves with water.
Face piece removal	Without touching the face with gloves, remove the face piece. The face piece should be deposited into a container that has a plastic liner.
Inner glove removal	Remove the inner glove and deposit into a container that has a plastic liner.
Field wash	Wash hands and face thoroughly. If highly toxic, skin corrosive, or skin absorbent materials are known or suspected to be present, a shower should be taken.

9.3.2 Level C and Level D

The decontamination procedure for Level C and Level D will be satisfied with the Minimum procedures outlined in section 8.2.

9.4 Heavy Equipment and Handling Equipment Decontamination

Equipment traversing the site and exiting the site will be subjected to a decontamination protocol. At a minimum the protocol will consist of an inspection of the truck fenders, tires and mud flaps for accumulated soil/fill, and removal of all accumulations using hand tools (brush, broom and scrapers). If deemed necessary by the Health and Safety Officer, this inspection will be performed over a thirty by fifteen foot area that has been filled with 3/4 inch crushed recycled concrete aggregate to facilitate the removal of soil/fill accumulations from the tires, and to immobilize soil/fill removed from the truck body. Additionally, all trucks hauling waste will be required to be covered prior to exiting the site.

At the conclusion of the use of each piece of excavation equipment on the site, it will be decontaminated with an Alconox / water solution followed by a clean water rinse within the Contaminant Reduction Zone. The rinsate will be allowed to charge into the site ground.

10.0 Emergency Response / Contingency Plan

10.1 Pre-Emergency Planning

In order to properly prepare for emergencies, Material Safety Data Sheets (MSDS) will be maintained on-site for the type of contaminants to which workers may be exposed. Based upon the results of previous investigations, the contaminants found at the site consist of a mixture of different heavy metals. No organic compounds were found in to exceed state guidelines.

In the event a suspected or known hazardous substance or substance container is encountered during site activities, a contingency plan will be triggered (see Section 11.3).

10.2 Emergency Contact Information

In the event of an accident or emergency situation, emergency procedures will be executed. Said procedures can and will be executed by the first person to observe an accident or emergency situation. The Project Field Manager will be notified about the situation immediately after emergency procedures are implemented.

10.2.1 Emergency Contacts

Driving Direction to the hospital are attached as Appendix D

Emergency:	911	
Hospital:	(212) 434-3030	Lenox Hill Hospital
Police:	911	Police
Fire Department:	911	NYFD
Chemtrec:	800-424-9300	

Poison Control Center:	800-336-6997	
National Response Center:	800-424-8802	
US EPA (24-hour hotline):	800-424-9346	

10.2.2 Utility Emergencies / Initiating Subsurface Investigation Work

Where necessary, utility mark outs will be called in via the one call center or to the individual entities listed below.

Mark Out One-Call Center	1-800-272-4480	No-Cuts
Gas Company:	718-643-4050	Keyspan/Con Edison
Telephone Company:	516-661-6000	Bell Atlantic / Verizon
Electric Company:	718-643-4050	Keyspan/Con Edison

10.3 Contingency / Evacuation Plan

This Section is not, nor does it purport to be, a comprehensive recitation of safety and health requirements applicable to emergency procedures. Rather, contractors, subcontractors and workers at the site must refer to OSHA's Employee Emergency Action Plan Standard, set forth at 29 C.F.R. § 1910 Part 1926.35(a), as well as all supporting OSHA Compliance Directives and Letters of Interpretation, for complete information on safety and health compliance obligations.

If an unknown substance or substance container is encountered during site activities, the following contingency plan will be triggered.

- The Site Health and Safety Officer, Project Manager and Field Operations Leader will be notified and an Exclusion Zone (the aerial extent of which will be determined by the above safety staff) will be established.
- All staff will be evacuated from the Exclusion Zone.
- Air monitoring will be conducted down-wind of the Exclusion Zone.
- The NYSDEC, as well as any other Government regulatory agency whose need may be prompted by the particular situation, will be notified.
- Upon arrival of the NYSDEC or Government regulatory agency representative(s), site control will transfer to the appropriate Government personnel.
- It may be possible that a situation could develop site emergency could necessitate the evacuation of all personnel from the site. If such a situation develops, an audible alarm shall be given for site evacuation (consisting of an air horn). Personnel shall evacuate the site in a calm and controlled fashion and regroup at a predetermined location. The route of evacuation will be dependent on wind direction, severity, type of incident, etc. The site must not be reentered until back-up help, monitoring equipment, and/or personal protective equipment are on hand and the appropriate regulatory agencies have been notified.

10.4 Emergency Medical Treatment Procedures

This Section is not, nor does it purport to be, a comprehensive recitation of safety and health requirements applicable to medical treatment and first aid. Rather, contractors, subcontractors and workers at the site must refer to OSHA's Medical Services and First Aid Standard, set forth at 29 C.F.R. § 1910 Part 1926.23 and 1926.50, as well as all supporting OSHA Compliance Directives and Letters of Interpretation, for complete information on safety and health compliance obligations.

All injuries, no matter how slight, will be reported to the site safety supervisor immediately. The safety supervisor will complete an accident report for all incidents (Appendix B).
Some injuries, such as severe lacerations or burns, may require immediate treatment. Unless required due to immediate danger, seriously injured persons should not be moved without direction from attending medical personnel.

10.4.1 Standard Procedures for Injury

Notify the Site Health and Safety Officer, Project Manager, and the NYCDEP and NYCDHPD of all accidents, incidents, and near emergency situations.
If the injury is minor, trained personnel should proceed to administer appropriate first aid.

Telephone for ambulance/medical assistance if necessary. Whenever possible, notify the receiving hospital of the nature of physical injury or chemical overexposure. If no phone is available, transport the person to the nearest hospital. Refer to the map in section 11.2.1.

When transporting an injured person to a hospital, bring this Health and Safety Plan with the attached MSDS to assist medical personnel with diagnosis and treatment.

10.4.2 Chemical Overexposure

In all cases of chemical overexposure, follow standard procedures as outlined below for poison management, first aid, and, if applicable, cardiopulmonary resuscitation. Different routes of exposure and their respective first aid/poison management procedures are outlined below.

Ingestion	Do not induce vomiting unless prompted by a health professional. Transport person to nearest hospital immediately.
Inhalation / Confined Space	Do not enter a confined space to rescue someone who has been overcome unless properly equipped and a standby person present.
Inhalation / Other	Move the person from the contaminated environment. Initiate CPR if necessary. Call or have someone call for medical assistance. Refer to MSDS for additional specific information. If necessary, transport the victim to the nearest hospital as soon as possible.

Skin Contact / Non-Caustic Contaminant (Petroleum, Gasoline, etc.)	Wash off skin with a large amount of water immediately. Remove any affected clothing and rewash skin using soap, if available. Transport person to a medical facility if necessary.
Skin Contact / Corrosive Contaminant (Acids, Hydrogen Peroxide, etc.)	Wash off skin with a large amount of water immediately. Remove any affected clothing and rewash skin with water. Transport person to a medical facility if necessary.
Eyes	Hold eyelids open and rinse the eyes immediately with large amounts of water for 15 minutes. Never permit the eyes to be rubbed. Transport person to a medical facility as soon as possible.

10.4.3 First Aid for Injuries Incurred During Field Work

A first aid kit and an emergency eyewash will be available on-site. Field crews, when performing field operations, will carry portable first aid kits that include emergency eye wash stations.

10.4.4 First Aid Equipment List

The first aid kit(s) kept at the site will consist of a weatherproof container with individually sealed packages for each type of item.

- The kit will include at least the following items:
- Gauze roller bandages, 1-inch and 2-inch
- Gauze compress bandages, 4-inch
- Gauze pads, 2-inch
- Adhesive tape, 1-inch
- Bandage, 1-inch
- Butterfly bandages
- Triangular bandages, 40-inch
- Ampules of ammonia inhalants
- Antiseptic applicators or swabs
- Burn dressing and sterilized towels
- Surgical scissors
- Eye dressing
- Portable emergency eye wash
- Emergency oxygen supply
- Alcohol
- Hydrogen peroxide
- Clinical grade thermometer
- Tourniquet

10.4.5 Other Emergency Equipment

One portable fire extinguisher with a rating (ratio) of 20 pound A/B/C and one portable fire extinguisher with a rating of 2A will be conspicuously and centrally located between the restricted and non-restricted zones. In addition, similar

extinguishers of the same size and class will be located in the site office trailer so that maximum travel distance to the nearest unit shall not exceed 50 feet. Portable extinguishers will be properly tagged with inspection dates and maintained in accordance with standard maintenance procedures for portable fire extinguishers. Field personnel will be trained in fire extinguisher use before field operations begin.
An emergency at any part of the site, such as fire or chemical release, might require that some appropriately trained site workers direct traffic on or near the site.

The following safety equipment to be used for traffic should be kept readily available on site in the field office:

- reflective/fluorescent vests
- flares
- traffic cones (and flags, or the equivalent, as needed)
- hazard tape (barricades as needed)
- working flashlights

10.5 Record of Injuries Incurred On-Site

10.5.1 Occupational Injuries and Illnesses Form (OSHA 300)

All occupational injuries and illnesses that are required to be recorded under the Occupational Safety and Health Act will be registered on OSHA Form 300. The site safety supervisor will record occupational injuries and illnesses within 48 hours of occurrence, as required by statute.

10.5.2 Employer's First Report of Injury

The site safety supervisor for all accidents involving work injury at the site will complete this form (Appendix C). Follow-up procedures will include investigation of each accident or near-miss by the safety supervisor to assure that no similar accidents occur in the future.

APPENDIX A

Safety Meeting Sheet

Safety Meeting Sheet

Date: Time:

Site Location:

Print Name

_____

_____

_____

_____

_____

_____

_____

_____

_____

_____

_____

_____

_____

_____

_____

_____

_____

_____

_____

_____

APPENDIX B

Vapor Monitoring Sheet

Vapor Monitoring Sheet

Date: Time:

Site Location:

	Sample Location	PID Reading (ppm)	Check Box if sample was sent to Laboratory
1			☐
2			☐
3			☐
4			☐
5			☐
6			☐
7			☐
8			☐
9			☐
10			☐
11			☐
12			☐
13			☐
14			☐
15			☐
16			☐
17			☐
18			☐
19			☐
20			☐

APPENDIX C

Accident Report Form

Accident Report Form

Date:_____ Time:_____

Name of injured:_____

Employer:_____

Site Location: _____

Where did incident occur?_____

Briefly describe the accident and how accident occurred:

_____
_____
_____
_____

Name/Address/telephone of Witness:

_____
_____
_____
_____

Name/Address/telephone of Witness:

_____
_____
_____
_____

Were local Emergency facilities contacted? Yes _ No _

Which facility?_____

Were the injuries enough to cause hospitalization? Yes _ No _

If yes, specify complaint that caused hospitalization and time/date and hospital sent to.

_____
_____
_____
_____

Was ASR Corporate notified? Yes _ No _

Specify Corporate Officer notified, date and time of notification:

_____

Name/number of Direct Supervisor of injured person (print): _____

Name of person filing report (print): _____

By signing this report I hereby attest that the information included in this report is accurate and correct.

Signature of person filing report: _____

Accident Report Form

Date:_____ Time:_____

Name of injured:_____

Employer:_____

Site Location: _____

Where did incident occur?_____

Briefly describe the accident and how accident occurred:

_____
_____
_____
_____

Name/Address/telephone of Witness:

_____
_____
_____
_____

Name/Address/telephone of Witness:

_____
_____
_____
_____

Were local Emergency facilities contacted? Yes _ No _

Which facility?_____

Were the injuries enough to cause hospitalization? Yes _ No _

If yes, specify complaint that caused hospitalization and time/date and hospital sent to.

_____
_____
_____
_____

Was ASR Corporate notified? Yes _ No _

Specify Corporate Officer notified, date and time of notification:

_____

Name/number of Direct Supervisor of injured person (print): _____

Name of person filing report (print): _____

By signing this report I hereby attest that the information included in this report is accurate and correct.

Signature of person filing report: _____

APPENDIX D

Hospital Driving Directions

mapquest

Trip to:

100 E 77th St

New York, NY 10075-1850

4.25 miles / 13 minutes

Notes

A	**298 Lafayette St**, New York, NY 10012-2713	
	1. Start out going **northeast** on **Lafayette St** toward **E Houston St**. Map	**0.5 Mi** *0.5 Mi Total*
	2. Turn **slight left** onto **4th Ave / Park Ave S**. Map *4th Ave is just past E 9th St* *Ippudo Ny Inc is on the corner*	**0.2 Mi** *0.8 Mi Total*
	3. **4th Ave / Park Ave S** becomes **Union Sq E**. Map	**0.2 Mi** *0.9 Mi Total*
	4. **Union Sq E** becomes **Park Ave S**. Map	**0.8 Mi** *1.7 Mi Total*
	5. Turn **slight left** onto **Park Ave Tunnel / Park Ave**. Continue to follow **Park Ave**. Map *Park Ave is just past E 32nd St* *Wichcraft is on the right* *If you reach E 34th St you've gone a little too far*	**0.5 Mi** *2.2 Mi Total*
	6. Turn **right** to stay on **Park Ave**. Map	**1.8 Mi** *4.0 Mi Total*
	7. Turn **right** onto **E 78th St**. Map *E 78th St is just past E 77th St* *If you reach E 79th St you've gone a little too far*	**0.09 Mi** *4.1 Mi Total*
	8. Take the 1st **right** onto **Lexington Ave**. Map *If you reach 3rd Ave you've gone a little too far*	**0.05 Mi** *4.2 Mi Total*
	9. Take the 1st **right** onto **E 77th St**. Map *Soupburg is on the corner* *If you reach E 76th St you've gone a little too far*	**0.09 Mi** *4.2 Mi Total*
	10. **100 E 77TH ST** is on the **left**. Map *If you reach Park Ave you've gone a little too far*	
B	**100 E 77th St**, New York, NY 10075-1850	

Total Travel Estimate: **4.25 miles - about 13 minutes**



©2011 MapQuest, Inc. Use of directions and maps is subject to the MapQuest Terms of Use. We make no guarantee of the accuracy of their content, road conditions or route usability. You assume all risk of use. View Terms of Use

Appendix C

Geotechnical Investigation prepared by Mueser Rutledge Consulting Engineers

GEOTECHNICAL INVESTIGATION
AT
300 LAFAYETTE STREET
NEW YORK, NEW YORK

LargaVista Companies
364 Maspeth Avenue
Brooklyn, NY 11211

Mueser Rutledge Consulting Engineers
14 Penn Plaza – 225 West 34th Street
New York, NY 10122

February 1, 2011

Mueser Rutledge Consulting Engineers

14 Penn Plaza • 225 W. 34th Street • New York, NY 10122
Tel: (917) 339-9300 • Fax: (917) 339-9400
www.mrce.com

Alfred H. Brand
David M. Cacoilo
Peter W. Deming
James L. Kaufman
Roderic A. Ellman, Jr.
Francis J. Arland
Partners

David R. Good
Walter E. Kaeck
Associate Partners

Hugh S. Lacy
Joel Moskowitz
George J. Tamaro
Peter H. Edinger
Elmer A. Richards
Edmund M. Burke
John W. Fowler
Consultants

Raymond J. Poletto
Thomas R. Wendel
Theodore Popoff
Domenic D'Argenzio
Robert K. Radske
Harro R. Streidt
Ketan H. Trivedi
Hiren J. Shah
Alice Arana
Joel L. Volterra
Tony D. Canale
Jan Cermak
Sissy Nikolaou
Senior Associates

Michael J. Chow
Douglas W. Christie
Dong K. Chang
Anthony DeVito
Frederick C. Rhyner
Gregg V. Piazza
Pablo V. Lopez
Steven R. Lowe
Sitotaw Y. Fantaye
Ira A. Beer
James M. Tantalla
Andrew R. Tognon
T. C. Michael Law
Associates

Joseph N. Courtade
Director of Finance and Administration

Martha J. Huguet
Director of Marketing

February 1, 2011

LargaVista Companies
364 Maspeth Avenue
Brooklyn, NY 11211

Attention: Mr. Marcello Porcelli, President

Re: Geotechnical Investigation
300 Lafayette Street
New York, NY
MRCE File No. 11476

Gentlemen:

In accordance with our proposal dated March 18, 2010, Mueser Rutledge Consulting Engineers (MRCE) has completed the geotechnical investigation at the 300 Lafayette Street project site. This report summarizes our field investigation and presents a summary of the results along with our interpretation and recommendations.

1. EXHIBITS

The following Exhibits are attached to illustrate our Report:

Figure No. 1	Historic Maps
Drawing No. B-1	Boring Location Plan
Drawing No. GS-1	Geologic Section A-A
Drawing No. GS-2	Geologic Section B-B
Drawing No. GS-R	Geotechnical Reference Standards
Drawing No. RC-1	Rock Core Classification Criteria
Appendix A	MRCE Boring Logs
Appendix B	Logs of Previous Monitoring Wells

2. PROJECT DESCRIPTION AND SITE HISTORY

The project site consists of the north portion of the block bounded by Crosby, East Houston, Lafayette and Jersey Streets in Manhattan, New York. The site consists of

Lots 38, 39, and 40 of Block 510.

Currently the site contains a gasoline/service station along East Houston Street on Lot 40. The gas station includes a canopy covering the gas pumps and a store at the south side of the lot. Lot 39 is occupied by a one-story building serving as a car wash. Lot 38 is occupied by a one-story building containing a bar. New York City Transit (NYCT) subways underlie both Houston and Lafayette Streets.

Historical maps and land books indicate that Lot 40 once extended further north and contained a 7-story building. Five and 6-story buildings once occupied Lots 38 and 39. Between 1927 and 1934, the 5 to 7-story structures were demolished and Houston Street was widened, perhaps to allow construction of the subway. Portions of historic Manhattan Landbook Plates which show the project site are shown on Figure No.1.

The B/D/F/M NYCT subway line runs below East Houston Street. The Broadway/Lafayette Station extends along East Houston between Mercer and Lafayette Streets. The station underlies a portion of the sidewalk along the north side of the project site and there are entrances from the sidewalk. The 4, 5, and 6 subway line runs beneath Lafayette Street and crosses above the Houston Street subway. There is connection between the Bleeker Street Station to the north and the Broadway-Lafayette Street Station.

Subway tunnels are shown on Drawing Nos. B-1, GS-1 and GS-2. CAD rendering of the subway structures was provided by FNA Associates in Fairfield, NJ. They reported that drawings for the subway tunnel below Lafayette Street were not available, so the information shown on the drawings was extrapolated from other sections of the 4/5/6 tunnels.

We understand that the proposed development includes a new building occupying the entire site. The building will consist of 8 floors plus a mechanical floor on top the building. We understand that a single basement is being considered.

3. EXISTING GROUND SURFACE ELEVATIONS

All elevations in this report are referenced to the Borough President of Manhattan Datum in which El. 0.0 is 2.75 feet above National Geodetic Vertical Datum defined as Mean Sean Level at Sandy Hook, New Jersey in 1929.

Based on survey drawings provided by LargaVista, existing grades at the site range from approximately Elev. +40 to Elev. +41. In general, topography is fairly flat, sloping down slightly to the west and south.

As-drilled locations and elevations for MRCE borings were surveyed as part the subsurface investigation. As-drilled locations and elevations are shown on Drawing Nos. B-1, GS-1 and GS-2 and are reported on the log of each boring in Appendix A.

4. SUBSURFACE INVESTIGATIONS

4.1 Previous Investigations at the Site

Cook + Fox Architects, LLP provided a report by Whitestone Associates, Inc., dated December 27, 2001 describing a geotechnical investigation performed on Lot 40 for the current service station. That investigation consisted of three borings extending to depths of 20 to 30 feet. In general, those borings encountered about 15 to 20 feet of manmade fill underlain by medium compact natural sand. The borings did not encounter groundwater or bedrock. The data from that investigation is not incorporated in this report.

LargaVista also provided installation logs for three monitoring wells installed at the service station in 2006. The logs are included in Appendix B of this report.

4.2 Present Investigation

The present boring investigation consisted of 5 borings. Three of the borings were drilled in the lot of the gas station currently occupying Lot 40 and two borings were drilled on the sidewalk of Crosby Street. Locations of borings are shown on Drawing No. B-1.

Due to the proximity of the site to NYCT subway tunnels, approval to perform the borings was required from the NYCT Outside Projects office. MRCE prepared a package including a description of the drilling procedures for the proposed borings and drawings showing their distance from the subway tunnels in plan and section. The package was submitted to NYTA by others and the drawings were approved prior to the start of the investigation.

The borings were performed by Aquifer Drilling and Testing, Inc.(ADT) of New Hyde Park, New York, from December 29, 2010 through January 12, 2011. All borings were continuously inspected by MRCE Resident Engineer, Mr. Michael McMaster who prepared field logs of all borings. The borings were made using truck-mounted drill rigs and rotary drilling techniques with casing and drilling mud to stabilize the boreholes.

Borings were hand augured to a depth of approximately 6 feet in order to clear any existing utilities. The ADT hand auguring crew used a jackhammer to break through asphalt or concrete at

the ground surface. A combination of Vactron vacuuming equipment, compressed air hammer and hand auguring tools were then used to remove the first 6 ft of soil in the borings.

Below a depth of 6 ft, soil samples were generally taken every five feet until bedrock was encountered. Soil samples were obtained using a two-inch outside diameter, split-spoon sampler driven with a 140 pound hammer falling freely for 30 inches or an automatic hammer. The number of blows required to drive the sampler through each of the four six-inch increments was recorded. The sum of the blows for the second and third six-inch intervals is defined as the Standard Penetration Test (SPT) Resistance, or N-Value. The N-Value is an index of the in-situ density of the material and is reported in blows per foot (bpf). Soil samples were placed in jars for preservation.

Two different types of hammers were used during the investigation. A manual "safety" hammer was used for Boring MR-1 and a portion of MR-4P. An automatic hammer was used for Borings MR-2, 3 and 5. Automatic hammers are more efficient at transferring energy to the drilling rods and sampler to drive it through the 2 ft sampling interval and therefore typically result in lower N-values than manual hammers. At this site, samples driven by the automatic hammer typically had N-Values that were approximately 70 percent of the N-Values for samples in the same stratum at a similar depth driven by the safety hammer. This relationship is typical in clean, sandy soils such as those underlying the project site. Therefore, in the discussion of soil properties below, all automatic hammer N-Values have been converted to the safety hammer equivalent by multiplying by a factor of 1.4.

A minimum of 10 feet of bedrock was cored in all borings. Core runs were typically five feet long and used a double tube, N-series, diamond bit core barrel. Each core run was logged, including sketching the jointing patterns, measuring recovery lengths and calculating Rock Quality Designation (RQD). RQD is the sum of the lengths of core pieces of intact rock over four inches in length expressed as a percentage of the total core run. Fractures which occur as a result of the drilling operations or removal of the core samples are designated mechanical breaks and are not considered when measuring RQD.

Upon completion of the investigation, all soil samples and rock cores were delivered to our laboratory for verification of field classifications. Soil and rock sample descriptions are provided on the boring logs in Appendix A.

Boring No. MR-4P was abandoned before rock could be cored due to equipment difficulties. In order to obtain the rock core samples, ADT drilled an offset hole, MR-4A, approximately 5 ft north of MR-4P. ADT drilled without sampling to the top of rock and then cored 10 ft of rock in MR-4A.

Standpipe piezometers were installed in two borings, MR-2P and MR-4P to determine groundwater levels at the site. Installation logs of the piezometers are included with the boring logs in Appendix A. Water levels measured in the piezometers are reported on the logs and also shown on the Geologic Sections (Dwg Nos GS-1 and GS-2). Borings that did not receive a piezometer were backfilled upon completion by tremie-grouting with a cement-bentonite mixture.

Upon completion of the boring investigation, the as-drilled boring locations were surveyed on January 20, 2011 by Mega Engineering, Inc. of Hackensack, NJ under sub-contract to ADT and are shown on Drawing No. B-1.

5. SUBSURFACE SOIL AND ROCK CONDITIONS

Our interpretation of the subsurface conditions at the site is illustrated on the geologic sections on Drawings Nos. GS-1 and GS-2. Boring information shown on the sections includes sample number and position, N-Value and Unified Soil Classification System (USCS) symbol for soil samples. For rock cores, core run number and position, percent recovery, and RQD are shown. The boring legend and explanation of the USCS symbols area shown on Drawing No. GS-R. Rock core classification criteria are described on Drawing No. RC-1.

The soil and rock strata encountered at the site are described below, in sequence of increasing depth below ground surface. The strata are classified in accordance with the New York City Building Code and the Unified Soil Classification System. All N-Values are reported in manual safety hammer equivalent values. Environmental contamination / characteristics of the soil and groundwater were not within the scope of our investigation.

Stratum F – Fill (NYC Class 7)
This uppermost stratum is present in all borings and is a miscellaneous fill that typically consists of a loose to medium compact brown fine to coarse sand, trace to some silt, gravel, brick, trace concrete, wood, ranging to gray gravel, some fine to coarse sand, brick, trace silt and wood. The thickness of Stratum F typically ranges from about 13 to 20 ft where encountered by borings.

N-Values in the Fill stratum range from 2 to 111 bpf. Typical values are less than 20 bpf, with an average of about 12 bpf. Higher values are attributed to obstructions such as concrete, wood and other debris.

Strata S1, S2, S3

Underlying the fill are three sand strata, consisting of fine to coarse sand with varying silt and gravel contents. The sand strata become denser with depth and are differentiated primarily by

compactness.

Stratum S1 – Sand (NYC Class 3b)
Stratum S1 is loose to medium compact brown fine to coarse sand, trace to some silt, trace to some gravel, trace mica. It is typically 50 ft thick and present from approximately Elev. +25 and Elev. -25.

The average N-Value of the stratum is 20 bpf, with a range of 6 to 39 bpf. N-Values below 10 bpf typically occurred in the upper 5 to 10 feet of Stratum S1 (shallower than approx Elev. +20).

Stratum S2 – Sand (NYC Class 3b)
Stratum S2 is medium compact brown fine to coarse sand, trace silt, trace gravel. It is typically 30 ft thick and present from approximately Elev. -25 and Elev. -55. N-Values range from 21 to 44 bpf with an average of 29 bpf.

Stratum S3 – Sand (NYC Class 3a)
Stratum S3 is compact brown fine to coarse sand, trace silt, silty fine sand seams, gravel. It ranges from 15 ft to 20 ft thick and is present from approximately Elev. -55 and Elev. -70. N-Values range from 39 to 69 bpf with an average of 51 bpf.

Stratum T – Till (NYC Class 3a)
A thin stratum of glacial till was encountered in Borings MR-3, MR-4 and MR-5 only. It consists of brown silty fine to coarse sand, some rock fragments or gravel. Four samples of Till were recovered in borings, all with N-Values greater than 100 bpf. Thickness ranges from 4 to 7 ft.

Stratum WR – Weathered Rock (NYC Class 1d) Borings MR-3 and MR-4P encountered zones of weathered rock at the bedrock surface. It consists of weathered, slightly to moderately weathered gray gneissic schist, jointed to broken, weathered joints.

Stratum R – Bedrock (NYC Class 1b) Rock cores recovered in the borings consists of medium hard, slightly weathered to unweathered gray gneissic schist, jointed to moderately jointed, weathered and iron stained joints. Clay-filled or mineral-coated joints are present in some cores. Several rock cores also had trace to some pegmatite or amphibolite.

Rock core recoveries ranged from 85 to 100 percent, with typical values greater than 98 percent. RQD ranged from 50 to 86 percent, with an average of 74 percent. Rock core sketches are included in the boring logs.

6. GROUNDWATER CONDITIONS

Two wellpoint piezometers were installed at the site during the present MRCE investigation in order to measure groundwater levels. The piezometers were screened in Stratum S1 below the groundwater table. The elevation of groundwater in these piezometers was observed at Elev. 0 in January, 2011.

Groundwater levels for three previously installed monitoring wells at the site range from approximately Elev. -1 to Elev. -1.5. Those levels were recorded in January, 2006. Logs of the previously installed monitoring wells are included in Appendix B.

7. SEISMIC RECOMMENDATIONS

Proposed structures must be designed in accordance with the NYC Building Code Seismic Provisions. Based on the N-values determined from the subsurface investigation, Site Class D is applicable for this site. The site class is determined by using the average N-values in the top 100 ft of the soil profile in Table 1615.1.1 of the NYC Building Code.

For the liquefaction assessment required by Section 1813 of the building code, Structural Occupancy Category II was assumed. Based on Figure 1813.1, the potential for liquefaction at this site is unlikely due to the depth of groundwater, 40 feet below grade, and the compactness of Stratum S1.

8. FOUNDATION RECOMMENDATIONS

The foundation design must take into account the existing NYCT subway structures adjacent to the site. All foundations installed within the zone of influence of any NYCT structure must meet the requirements in the New York City Transit General Notes and be approved by their Outside Projects office. The influence line of the subway structures as defined in the General Notes starts at the bottom of the subway structure and extends to the ground surface at a 1:1 slope. Therefore, the zone of influence of the subway structures includes the entire north and east edges of the site. Our recommendations are below:

Foundations Outside the Influence Line of Subway Structures

Stratum F is unsuitable for support of building foundations. Below Elev. +20, Stratum S1, in an undisturbed condition, is suitable for support of shallow foundations at an allowable bearing capacity of 3 tons per square foot (tsf). Beyond the NYCT influence line, a mat or spread footings can be used for support of the new structure columns.

Foundations Within a the Influence Line of the Subway Structures

Along the north and east edges of the site, the foundation loads must be supported below the zone of influence of the subway structures. Drilled pile foundations such as internal flush minipiles or augered cast-in-place piles could be used to transfer the loads below the influence line. Driven piles could also be used, but they would have to be placed in a pre-augered cased hole within the influence zone of the subway. No piles are permitted to be installed within 3 ft of the subway structures. The type and diameter of the pile, the depth to which the piles will be installed, and the pile spacing will largely depend on the new building's column loads.

If shallow foundations are lowered below the influence line, they can be designed with an allowable bearing pressure of 3 tsf.

Slab Support

The basement slab will be supported on the lower portion of Stratum F or in Stratum S1. Both materials are suitable for the support of slabs on grade, but the fill stratum will require some evaluation and treatment. The fill should be proof compacted with a heavy, walk-behind mechanical compactor upon exposure to verify its integrity. Hard points, such as foundation elements of previous structures or layers of debris, should be removed a minimum of one foot below slab subgrade. If unsatisfactory material is encountered, that material should be removed and replaced with compacted granular fill. The fill should be placed in level lifts, a maximum of 12 inches thick, and compacted to a minimum of 95 percent of modified Proctor maximum dry density (ASTM D1557). Concrete slabs on grade should be supported on a 6-inch thick gravel bedding course.

Lateral Support

Permanent basement walls should be designed to withstand long-term, at-rest earth pressures, surcharge, and temporary water pressures. At-rest pressures can be regarded as an equivalent fluid pressure of 60 pounds per cubic foot. Extreme water levels may occur due to temporary conditions, such as a water main break flooding the wall up to street grade. For these temporary conditions, the combined earth and water pressure should be regarded as an equivalent fluid pressure of 90 pcf. For this case of temporary loading, the walls can be designed with ultimate capacity capable of supporting this temporary loading condition.

Settlement

At the recommended bearing capacity for shallow foundations, we estimate that new footing settlements will be less than one inch, provided that the subgrade is undisturbed. Settlement will be concurrent with load application during construction. Differential settlements will have to be

taken into account if a combination of shallow and pile foundations are used.

9. CONSTRUCTION CONSIDERATIONS

Support of Excavation

Support of excavation adjacent to subway structures must be designed in accordance with NYCT design standards and is subject to their review and approval. The excavation for one basement level will likely extend to a depth of about 20 feet. The excavation support system must support the adjacent street and sidewalk and not impose loading on the subway structures. An excavation support system such as a braced steel H-pile and timber lagging system will be suitable for this project. Soldier piles must be installed in pre-drilled holes within the NYCT influence zone. Internal rakers can be used to brace the system along East Houston and Lafayette Streets. Bracing with tiebacks may be considered on the Crosby Street side. For design of a temporary support of excavation system to a depth of about 20 feet, a total unit weight of soil of 115 pcf and an angle of internal friction of 30 degrees should be used.

There is an existing building to the south of the proposed site that may need to be underpinned depending on the depth of the proposed excavation and the foundation level of the existing building. Manhattan Land Books indicate that the building does not have a basement. Foundation levels must be verified prior to construction.

Dewatering

The groundwater depth is approximately 40 feet below grade, corresponding to about Elev. 0.0. Assuming an excavation depth of about 20 ft, major dewatering should not be required, as the excavation will not extend below the groundwater table. Minor dewatering of the excavation will be required to remove accumulated rainwater or other flows such as leaking utilities.

Monitoring of NYCT Structures

Subway structures must be monitored during construction to show that any movements or vibrations induced during construction are within tolerances allowed by NYCT. The monitoring program must be submitted to and approved by NYCT.

As the project progresses, we would be pleased to provide additional services including design of building foundations, design of support of excavation along transit facilities, as well as for the entire project site perimeter, and preparation of geotechnical-related specifications.

Very truly yours,

MUESER RUTLEDGE CONSULTING ENGINEERS

By: Alfred H Brand
Alfred H. Brand

CL:RTW:AHB
F:\114\11476\Report\11476 Report.doc

EXHIBITS

Figure No. 1 – Historic Maps
Drawing No. B-1 - Boring Location Plan
Drawing No. GS-1 - Geologic Profile A-A
Drawing No. GS-2 - Geologic Profile B-B
Drawing No. GS-R - Geotechnical Reference Standards
Drawing No. RC-1 - Rock Core Classification Criteria

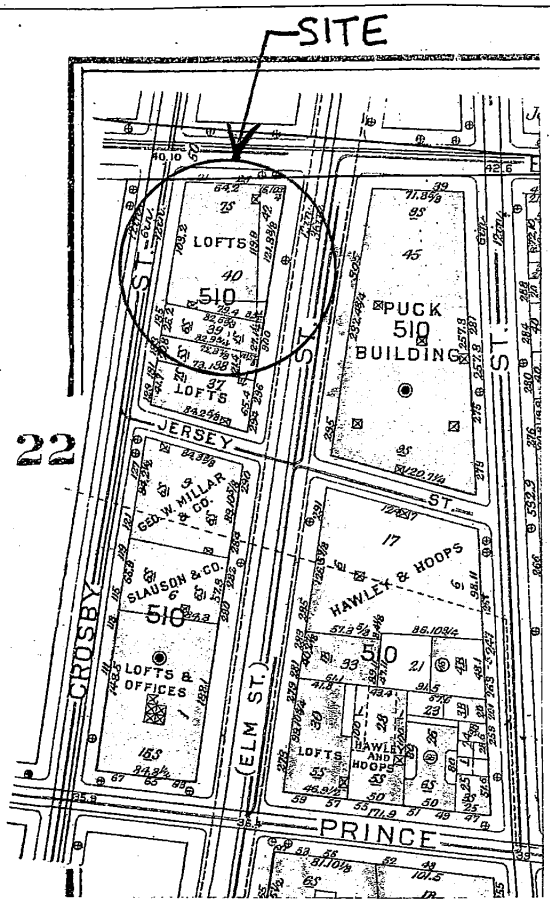

1927

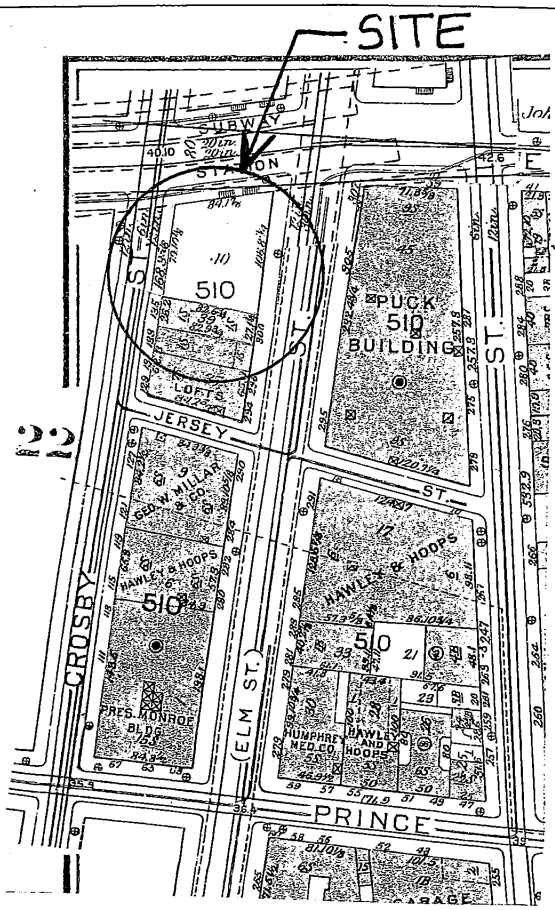

1934

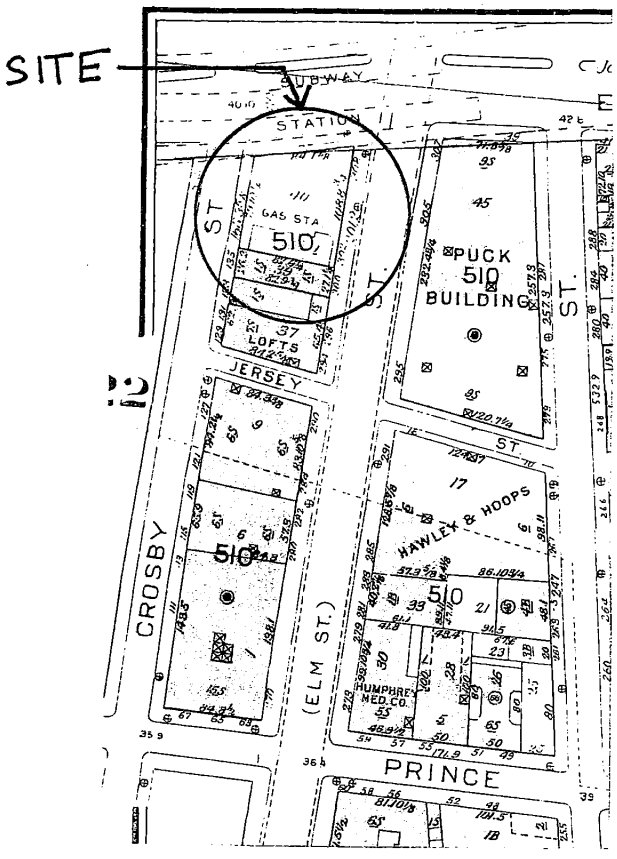

1955

SOURCE:
Land Book of the Borough of Manhattan,
G.W. Bromley and Co.,
various years

300 LAFAYETTE STREET			
NEW YORK			NEW YORK
LARGAVISTA COMPANIES			
BROOKLYN			NEW YORK
MUESER RUTLEDGE CONSULTING ENGINEERS			
225 WEST 34TH STREET, NEW YORK, NY 10122			
SCALE NA	MADE BY: CL CH'KD BY:	DATE: 01-31-11 DATE:	FILE NO. 11476
HOSTORIC MAPS			FIG NO. 1

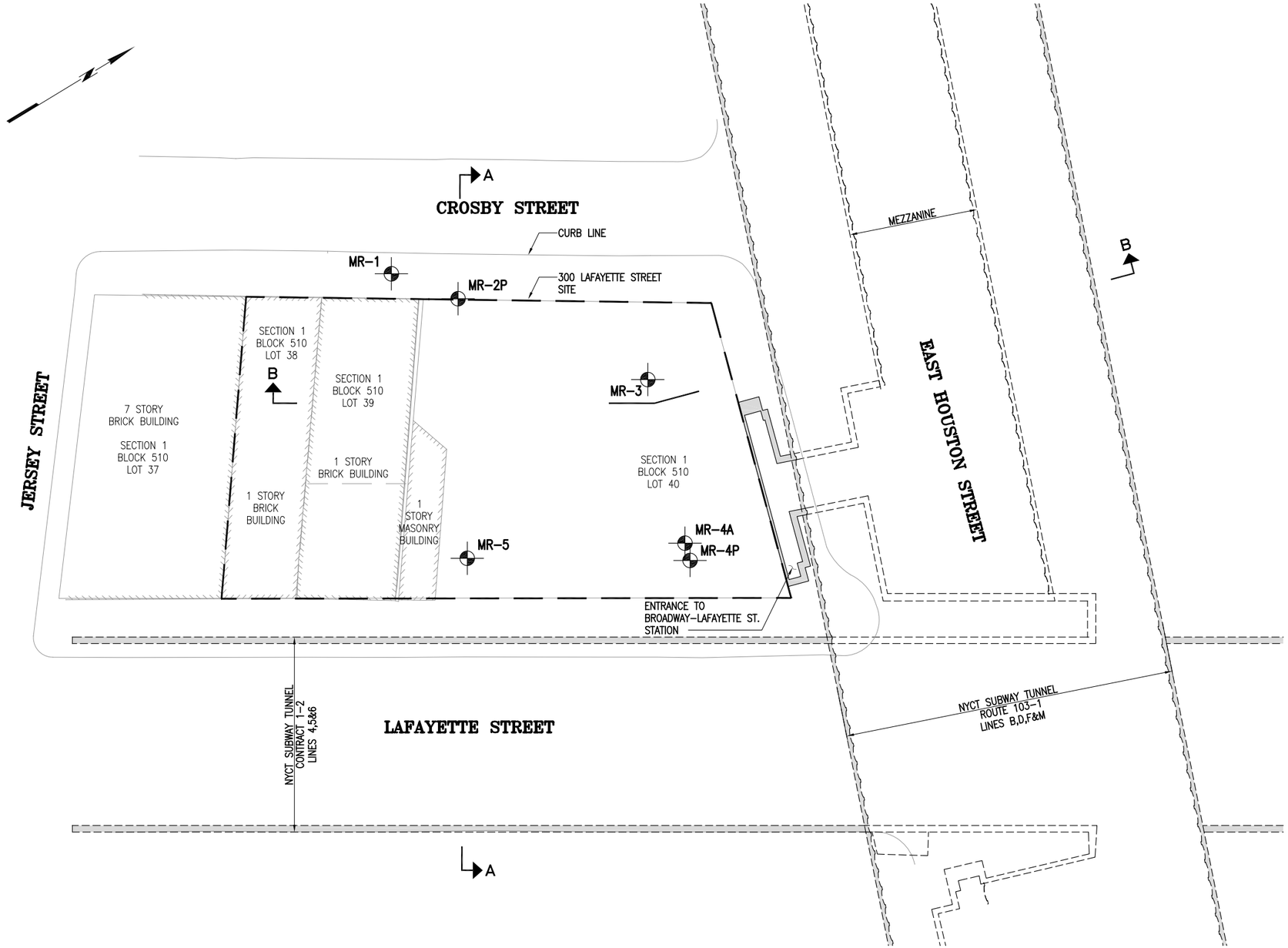

NOTES:

1. BASE PLAN PROVIDED BY COOK & FOX ARCHITECTS.
2. AS-DRILLED BORING LOCATIONS PROVIDED BY MEGA ENGINEERING, INC. OF HACKENSACK, NJ.
3. LOCATIONS OF SUBWAY STRUCTURES UNDER HOUSTON STREET WERE TAKEN FROM THE FOLLOWING NYCT DRAWINGS: ROUTE 103, SECTION 1 – DRAWING NO. 413, CONTRACT DRAWING FILE 6001, DWG NO. 123.
4. DRAWINGS FOR NYCT CONTRACT 1-2 SUBWAY STRUCTURES UNDER LAFAYETTE STREET ARE NOT AVAILABLE. LOCATION OF SUBWAY STRUCTURES UNDER LAFAYETTE STREET WERE TAKEN FROM DRAWINGS FOR OTHER NEARBY SECTIONS OF CONTRACT 1-2.
5. ALL SUBWAY LOCATIONS AND DRAWINGS WERE PROVIDED BY SAS STRESSTEEL, INC.
6. FOR GEOLOGIC SECTIONS A-A AND B-B SEE DRAWINGS NOS. GS-1 AND GS-2, RESPECTIVELY.

BORING LEGEND

MR-1 – BORING DRILLED BY AQUIFER DRILLING BETWEEN DECEMBER 2010 AND JANUARY 2011 AND TESTING UNDER THE INSPECTION OF MRCE

"P" – INDICATES PIEZOMETER INSTALLATION

"A" – INDICATES OFFSET LOCATION

GRAPHIC SCALE

16' 8' 0 16' 32'

WARNING: IT IS A VIOLATION OF THE NEW YORK STATE EDUCATION LAW FOR ANY PERSON, UNLESS ACTING UNDER THE DIRECTION OF A LICENSED PROFESSIONAL ENGINEER, TO ALTER ANY ITEM ON THESE PLANS IN ANY WAY. IF ALTERATIONS TO THESE PLANS ARE MADE, THE ALTERATIONS SHALL BE MADE IN ACCORDANCE WITH ARTICLE 145 – SECTION 7209.2 OF THE NEW YORK STATE EDUCATION LAW.

THIS DRAWING IS THE PROPERTY OF MUESER RUTLEDGE CONSULTING ENGINEERS (MRCE), IS FURNISHED SUBJECT TO RETURN ON DEMAND AND ON THE CONDITION THAT THE INFORMATION AND TECHNOLOGY EMBODIED HEREIN SHALL NOT BE DISCLOSED OR USED AND THE DRAWING SHALL NOT BE REPRODUCED OR COPIED IN WHOLE OR IN PART EXCEPT AS PREVIOUSLY AUTHORIZED IN WRITING BY MRCE. ANY PERSON WHO MAY RECEIVE OR OBSERVE THIS DRAWING WILL BE HELD STRICTLY LIABLE FOR ANY VIOLATION OF THIS NOTICE, WHETHER WILLFUL OR NEGLIGENT.

REV.	DATE	BY	DESCRIPTION
2	01-28-11	C.L.	AS-DRILLED BORING LOCATIONS
1	10-12-10	C.L.	RELOCATED BORING MR-1

300 LAFAYETTE STREET

NEW YORK NEW YORK

LARGAVISTA COMPANIES

BROOKLYN NEW YORK

MUESER RUTLEDGE CONSULTING ENGINEERS

14 PENN PLAZA – 225 W. 34TH STREET, NY, NY 10122

SCALE	MADE BY: C.P.J.	DATE: 09-30-10	FILE NUMBER
GRAPHIC	CH'KD BY: C.L.	DATE: 09-30-10	11476

BORING LOCATION PLAN

DRAWING NUMBER B-1

Printed by: Kendall John
Printed on: Tuesday, Feb 01, 2011 - 03:45:44 PM
Last saved by: kjohn
G:\DWGS\114\11476\B-1.dwg

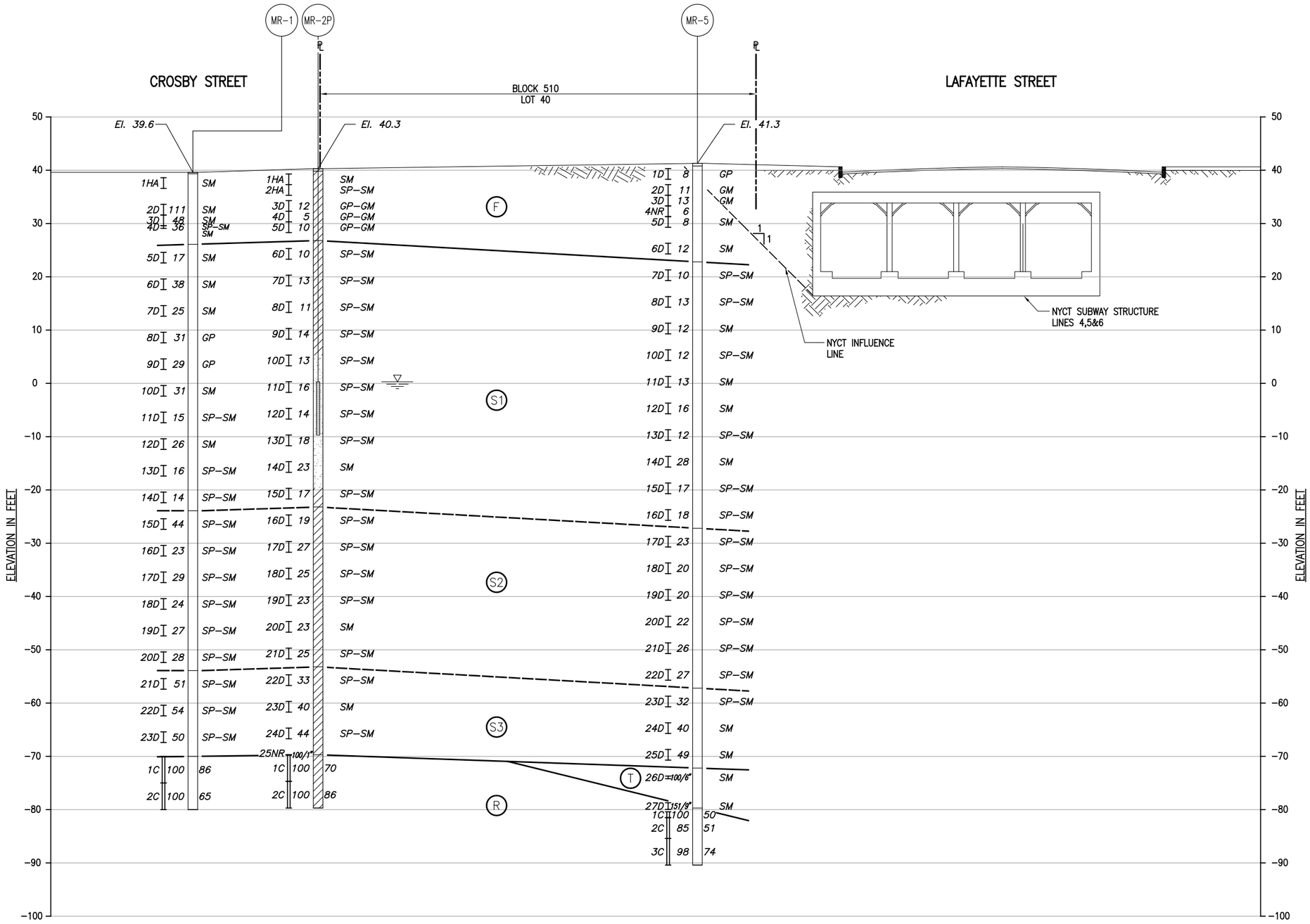

NOTES:

1. ALL SPLIT SPOON SAMPLES WERE DRIVEN USING AN AUTOMATIC HAMMER, EXCEPT ALL SAMPLES IN MR-1 AND SAMPLES 13D THROUGH 25D IN MR-4P (MR-4P IS NOT SHOWN ON THIS SECTION) ALL N-VALUES SHOWN ARE FIELD VALUES AND HAVE NOT BEEN FACTORED.
2. STRATIFICATIONS ARE NECESSARY INTERPOLATIONS BETWEEN AND BEYOND BORINGS AND MAY NOT REPRESENT ACTUAL SUBSURFACE CONDITIONS.
3. AS-DRILLED BORING ELEVATIONS WERE PROVIDED BY MEGA ENGINEERING, INC. OF HACKENSACK, NJ.
4. ELEVATIONS SHOWN ARE REFERENCED TO THE BOROUGH PRES OF MANHATTAN DATUM, WHERE EL. 0 IS 2.75 FEET ABOVE THE USGS NATIONAL GEODETIC VERTICAL DATUM (NGVD), MEAN SEA LEVEL AT SANDY HOOK, NJ 1929.
5. GROUNDWATER LEVELS SHOWN WERE MEASURED IN JANUARY, 2011.
6. SEE DRAWING NO. GS-R FOR BORING LEGEND AND SUMMARY OF UNIFIED SOIL CLASSIFICATION SYSTEM.
7. SEE DRAWING NO. RC-1 FOR ROCK CORE CLASSIFICATION CRITERIA.
8. LOCATIONS AND ELEVATIONS OF SUBWAY STRUCTURES UNDER HOUSTON STREET WERE TAKEN FROM THE FOLLOWING NYCT DRAWINGS: ROUTE NO. 103 – DRAWING NO. 48
   ROUTE 103, SECTION 1 – DRAWING NOS. 383, 384, 390
9. DRAWINGS FOR NYCT CONT 1-2 SUBWAY STRUCTURES UNDER LAFAYETTE STREET ARE NOT AVAILABLE. LOCATIONS AND ELEVATIONS OF SUBWAY STRUCTURES UNDER LAFAYETTE STREET WERE TAKEN FROM DRAWINGS FOR OTHER SECTIONS OF CONT 1-2.
10. ALL SUBWAY LOCATIONS AND DRAWINGS WERE PROVIDED BY FNA ASSOCIATES INC.
11. SAMPLE DESCRIPTIONS AND STRATIFICATION ARE BY MRCE.
12. COMPLETE SOIL AND ROCK SAMPLE DESCRIPTIONS ARE PROVIDED ON THE BORING LOGS IN APPENDIX A.
13. BORINGS ADVANCED WITH MUD ROTARY DRILLING TECHNIQUES; STABILIZED WATER LEVELS WERE NOT OBSERVED IN BORINGS NOS. MR-1, MR-3 AND MR-5.

GENERAL STRATA DESCRIPTIONS:

(F) **FILL** – MISCELLANEOUS GRANULAR FILL

(S1) **SAND 1** – LOOSE TO MEDIUM COMPACT BROWN FINE TO COARSE SAND, TRACE TO SOME SILT, TRACE TO SOME GRAVEL, TRACE MICA

(S2) **SAND 2** – MEDIUM COMPACT BROWN FINE TO COARSE SAND, TRACE SILT, GRAVEL

(S3) **SAND 3** – COMPACT BROWN FINE TO COARSE SAND, TRACE SILT, SILTY FINE SAND SEAMS, GRAVEL

(T) **TILL** – COMPACT BROWN SILTY FINE TO COARSE SAND, SOME ROCK FRAGMENTS OR GRAVEL

(WR) **WEATHERED ROCK** – WEATHERED, SLIGHTLY TO MODERATELY WEATHERED, GRAY GNEISSIC SCHIST, JOINTED TO BROKEN, WEATHERED JOINTS,

(R) **BEDROCK** – MEDIUM HARD SLIGHTLY WEATHERED TO UNWEATHERED GRAY GNEISSIC SCHIST, JOINTED TO MODERATELY JOINTED, TRACE TO SOME AMPHIBOLITE OR PEGMATITE, IRON STAINED, WEATHERED JOINTS

GRAPHIC SCALE

10' 5' 0 10' 20'

WARNING: IT IS A VIOLATION OF THE NEW YORK STATE EDUCATION LAW FOR ANY PERSON, UNLESS ACTING UNDER THE DIRECTION OF A LICENSED PROFESSIONAL ENGINEER, TO ALTER ANY ITEM ON THESE PLANS IN ANY WAY. IF ALTERATIONS TO THESE PLANS ARE MADE, THE ALTERATIONS SHALL BE MADE IN ACCORDANCE WITH ARTICLE 145 – SECTION 7209.2 OF THE NEW YORK STATE EDUCATION LAW.

THIS DRAWING IS THE PROPERTY OF MUESER RUTLEDGE CONSULTING ENGINEERS (MRCE), IS FURNISHED SUBJECT TO RETURN ON DEMAND AND ON THE CONDITION THAT THE INFORMATION AND TECHNOLOGY EMBODIED HEREIN SHALL NOT BE DISCLOSED OR USED AND THE DRAWING SHALL NOT BE REPRODUCED OR COPIED IN WHOLE OR IN PART EXCEPT AS PREVIOUSLY AUTHORIZED IN WRITING BY MRCE. ANY PERSON WHO MAY RECEIVE OR OBSERVE THIS DRAWING WILL BE HELD STRICTLY LIABLE FOR ANY VIOLATION OF THIS NOTICE, WHETHER WILLFUL OR NEGLIGENT.

300 LAFAYETTE STREET

NEW YORK NEW YORK

LARGAVISTA COMPANIES

BROOKLYN NEW YORK

MUESER RUTLEDGE CONSULTING ENGINEERS

14 PENN PLAZA – 225 W. 34TH STREET, NY, NY 10122

SCALE	MADE BY: K.J.	DATE: 02-01-11	FILE NUMBER
GRAPHIC	CH'KD BY: C.L.	DATE: 02-01-11	11476

GEOLOGIC SECTION A-A

DRAWING NUMBER GS-1

Printed by: Kendall John
Printed on: Tuesday, Feb 01, 2011 – 03:45:47 PM
Last saved by: kjohn
G:\DWGS\114\11476\GS-1.dwg

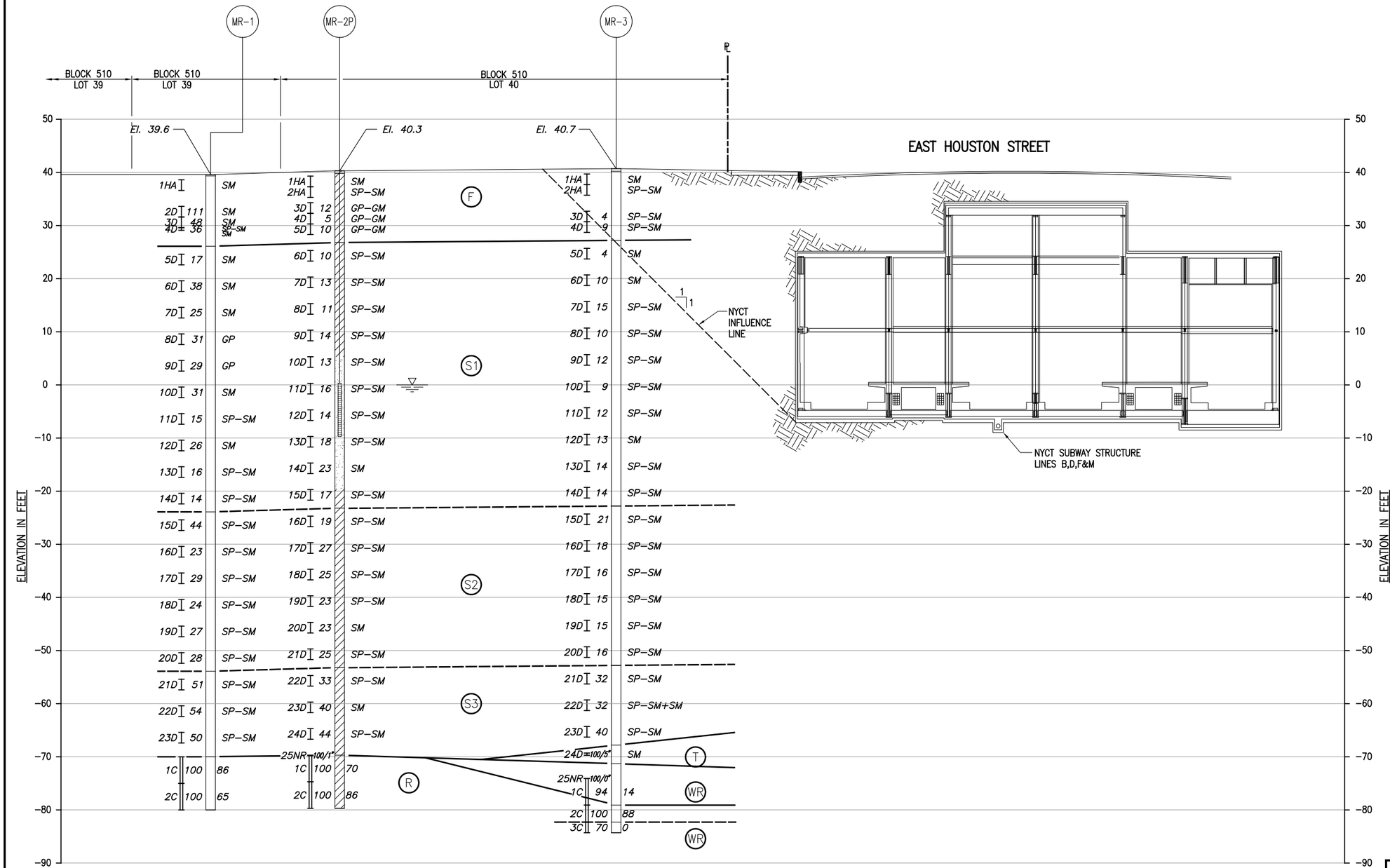

NOTES:

1. FOR NOTES SEE DRAWING GS-1.

GENERAL STRATA DESCRIPTIONS:

(F) **FILL** – MISCELLANEOUS GRANULAR FILL

(S1) **SAND1** – LOOSE TO MEDIUM COMPACT BROWN FINE TO COARSE SAND, TRACE TO SOME SILT, TRACE TO SOME GRAVEL, TRACE MICA

(S2) **SAND2** – MEDIUM COMPACT BROWN FINE TO COARSE SAND, TRACE SILT, GRAVEL

(S3) **SAND3** – COMPACT BROWN FINE TO COARSE SAND, TRACE SILT, SILTY FINE SAND SEAMS, GRAVEL

(T) **TILL** – COMPACT BROWN SILTY FINE TO COARSE SAND, SOME ROCK FRAGMENTS OR GRAVEL

(WR) **WEATHERED ROCK** – WEATHERED, SLIGHTLY TO MODERATELY WEATHERED, GRAY GNEISSIC SCHIST, JOINTED TO BROKEN, WEATHERED JOINTS,

(R) **BEDROCK** – MEDIUM HARD SLIGHTLY WEATHERED TO UNWEATHERED GRAY GNEISSIC SCHIST, JOINTED TO MODERATELY JOINTED, TRACE TO SOME AMPHIBOLITE OR PEGMATITE, IRON STAINED, WEATHERED JOINTS

GRAPHIC SCALE

10' 5' 0 10' 20'

WARNING: IT IS A VIOLATION OF THE NEW YORK STATE EDUCATION LAW FOR ANY PERSON, UNLESS ACTING UNDER THE DIRECTION OF A LICENSED PROFESSIONAL ENGINEER, TO ALTER ANY ITEM ON THESE PLANS IN ANY WAY. IF ALTERATIONS TO THESE PLANS ARE MADE, THE ALTERATIONS SHALL BE MADE IN ACCORDANCE WITH ARTICLE 145 – SECTION 7209.2 OF THE NEW YORK STATE EDUCATION LAW.

THIS DRAWING IS THE PROPERTY OF MUESER RUTLEDGE CONSULTING ENGINEERS (MRCE), IS FURNISHED SUBJECT TO RETURN ON DEMAND AND ON THE CONDITION THAT THE INFORMATION AND TECHNOLOGY EMBODIED HEREIN SHALL NOT BE DISCLOSED OR USED AND THE DRAWING SHALL NOT BE REPRODUCED OR COPIED IN WHOLE OR IN PART EXCEPT AS PREVIOUSLY AUTHORIZED IN WRITING BY MRCE. ANY PERSON WHO MAY RECEIVE OR OBSERVE THIS DRAWING WILL BE HELD STRICTLY LIABLE FOR ANY VIOLATION OF THIS NOTICE, WHETHER WILLFUL OR NEGLIGENT.

300 LAFAYETTE STREET

NEW YORK NEW YORK

LARGAVISTA COMPANIES

BROOKLYN NEW YORK

MUESER RUTLEDGE CONSULTING ENGINEERS

14 PENN PLAZA – 225 W. 34TH STREET, NY, NY 10122

SCALE	MADE BY: K.J.	DATE: 02-01-11	FILE NUMBER
GRAPHIC	CH'KD BY: C.L.	DATE: 02-01-11	11476

GEOLOGIC SECTION B-B

DRAWING NUMBER GS-2

Printed by: Kendall John
Printed on: Tuesday, Feb 01, 2011 - 03:58:51 PM
Last saved by: kjohn
G:\DWGS\11476\GS-2.dwg

UNIFIED SOIL CLASSIFICATION (INCLUDING IDENTIFICATION AND DESCRIPTION)

MAJOR DIVISIONS			GROUP SYMBOLS	TYPICAL NAMES	FIELD IDENTIFICATION PROCEDURES (EXCLUDING PARTICLES LARGER THAN 3 IN. AND BASING FRACTIONS ON ESTIMATED WEIGHTS)
1	2		3	4	5
COARSE-GRAINED SOILS MORE THAN HALF OF MATERIAL IS LARGER THAN NO. 200 SIEVE SIZE (FOR VISUAL CLASSIFICATION, THE 1/4 -IN. SIZE MAY BE USED AS EQUIVALENT TO THE NO. 4 SIEVE SIZE)	GRAVELS MORE THAN HALF OF COARSE FRACTION IS LARGER THAN NO. 4 SIEVE SIZE.	CLEAN GRAVELS (LITTLE OR NO FINES)	GW	WELL GRADED GRAVELS, GRAVEL-SAND MIXTURES, LITTLE OR NO FINES.	WIDE RANGE IN GRAIN SIZES AND SUBSTANTIAL AMOUNTS OF ALL INTERMEDIATE PARTICLE SIZES.
			GP	POORLY GRADED GRAVELS, GRAVEL-SAND MIXTURES, LITTLE OR NO FINES.	PREDOMINANTLY ONE SIZE OR A RANGE OF SIZES WITH SOME INTERMEDIATE SIZES MISSING.
		GRAVELS WITH FINES (APPRECIABLE AMOUNT OF FINES)	GM	SILTY GRAVELS, GRAVEL-SAND-SILT-MIXTURES.	NONPLASTIC FINES OR FINES WITH LOW PLASTICITY (FOR IDENTIFICATION PROCEDURES SEE ML BELOW)
			GC	CLAYEY GRAVELS, GRAVEL-SAND-CLAY MIXTURES.	PLASTIC FINES (FOR IDENTIFICATION PROCEDURES SEE CL BELOW)
	SANDS MORE THAN HALF OF COARSE FRACTION IS SMALLER THAN NO. 4 SIEVE SIZE.	CLEAN SANDS (LITTLE OR NO FINES)	SW	WELL-GRADED SANDS, GRAVELLY SANDS, LITTLE OR NO FINES.	WIDE RANGE IN GRAIN SIZES AND SUBSTANTIAL AMOUNTS OF ALL INTERMEDIATE PARTICLE SIZES.
			SP	POORLY GRADED SANDS, GRAVELLY SANDS, LITTLE OR NO FINES.	PREDOMINANTLY ONE SIZE OR A RANGE OF SIZES WITH SOME INTERMEDIATE SIZES MISSING.
		SANDS WITH FINES (APPRECIABLE AMOUNT OF FINES)	SM	SILTY SANDS, SAND-SILT-MIXTURES.	NONPLASTIC FINES OR FINES WITH LOW PLASTICITY (FOR IDENTIFICATION PROCEDURES SEE ML BELOW)
			SC	CLAYEY SANDS, SAND-CLAY MIXTURES.	PLASTIC FINES (FOR IDENTIFICATION PROCEDURES SEE CL BELOW)
FINE-GRAINED SOILS MORE THAN HALF OF MATERIAL IS SMALLER THAN NO. 200 SIEVE SIZE (THE NO. 200 SIEVE SIZE IS ABOUT THE SMALLEST PARTICLE VISIBLE TO THE NAKED EYE)					IDENTIFICATION PROCEDURES ON FRACTION SMALLER THAN NO. 40 SIEVE SIZE
					DRY STRENGTH (CRUSHING CHARACTERISTICS) / DILATANCY (REACTION TO SHAKING) / TOUGHNESS (CONSISTENCY NEAR PL)
	SILTS AND CLAYS LIQUID LIMIT IS LESS THAN 50		ML	INORGANIC SILTS, SANDY SILTS, ROCK FLOUR, OR CLAYEY SILTS WITH SLIGHT PLASTICITY.	NONE TO SLIGHT / QUICK TO SLOW / NONE
			CL	INORGANIC CLAYS, OF LOW TO MEDIUM PLASTICITY, GRAVELLY CLAYS, SANDY CLAYS, SILTY CLAYS, LEAN CLAYS.	MEDIUM TO HIGH / NONE TO VERY SLOW / MEDIUM
			OL	ORGANIC SILTS AND ORGANIC SILTY CLAYS OF LOW PLASTICITY.	SLIGHT TO MEDIUM / SLOW / SLIGHT
	SILTS AND CLAYS LIQUID LIMIT IS GREATER THAN 50		MH	INORGANIC SILTS, MICACEOUS OR DIATOMACEOUS FINE SANDY OR SILTY SOILS, ELASTIC SILTS.	SLIGHT TO MEDIUM / SLOW TO NONE / SLIGHT TO MEDIUM
			CH	INORGANIC CLAYS OF HIGH PLASTICITY, FAT CLAYS.	HIGH TO VERY HIGH / NONE / HIGH
			OH	ORGANIC CLAYS OF MEDIUM TO HIGH PLASTICITY, ORGANIC SILTS.	MEDIUM TO HIGH / NONE TO VERY SLOW / SLIGHT TO MEDIUM
HIGHLY ORGANIC SOILS			Pt	PEAT AND OTHER HIGHLY ORGANIC SOILS.	READILY IDENTIFIED BY COLOR, ODOR, SPONGY FEEL AND FREQUENTLY BY FIBROUS TEXTURE.

BOUNDARY CLASSIFICATIONS: SOILS POSSESSING CHARACTERISTICS OF TWO GROUPS ARE DESIGNATED BY COMBINATIONS OF GROUP SYMBOLS, I.E.: SP-SC POORLY GRADED SAND WITH CLAY BINDER.

LABORATORY CLASSIFICATION CRITERIA

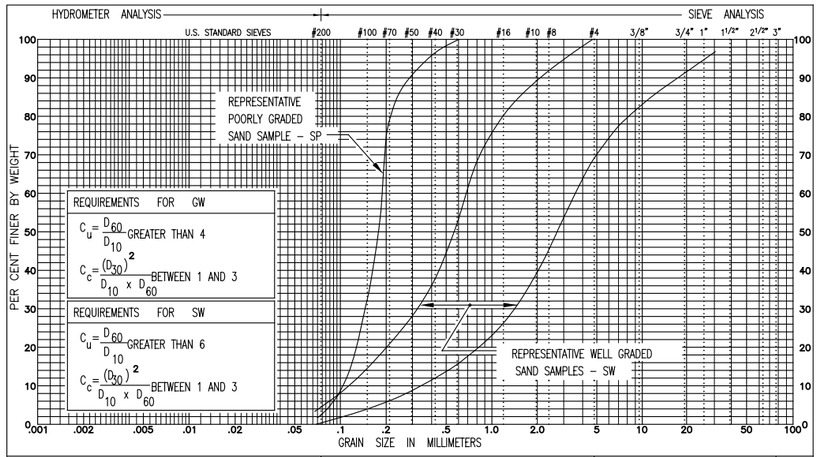

GRAIN SIZE PLOT

COBBLE 3-12"
BOULDER > 12"

DEPENDING ON PERCENTAGE OF FINES (FRACTION SMALLER THAN NO. 200 SIEVE SIZE) COARSE GRAINED SOILS ARE CLASSIFIED AS FOLLOWS:

LESS THAN 5%	GW, GP, SW, SP
MORE THAN 12%	GM, GC, SM, SC
5% TO 12%	BORDERLINE CASES REQUIRING USE OF DUAL SYMBOLS, I.E.: SP-SM, GP-GM.

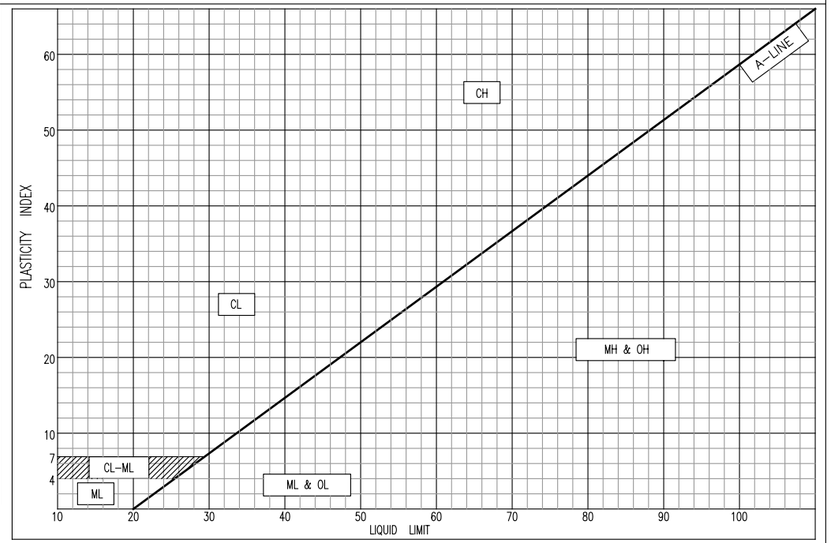

PLASTICITY CHART FOR CLASSIFICATION OF FINE GRAINED SOILS

TERMINOLOGY USED IN MRCE SOIL DESCRIPTIONS

DEGREE OF COMPACTION FOR NON-PLASTIC SOIL

DEGREE OF COMPACTION	BLOWS* PER FOOT
LOOSE	0 TO 10
MEDIUM COMPACT	11 TO 29
COMPACT	30 TO 50
VERY COMPACT	GREATER THAN 50

* STANDARD PENETRATION RESISTANCE USING 140 LB. HAMMER FREE FALLING 30 INCHES TO DRIVE A 2 INCH O.D. SPLIT-SPOON SAMPLER.

CONSISTENCY OF CLAY AND CLAYEY SILT+

CONSISTENCY	UNCONFINED COMPRESSIVE STRENGTH (TSF)	IDENTIFICATION CHARACTERISTICS
SOFT	LESS THAN 0.5	EASILY REMOLDED WITH SLIGHT FINGER PRESSURE
MEDIUM	0.5 TO 1.0	REQUIRES SUBSTANTIAL PRESSURE FOR REMOLDING
STIFF	1.0 TO 4.0	DIFFICULT TO REMOLD WITH FINGERS
HARD	GREATER THAN 4.0	CANNOT BE REMOLDED WITH FINGERS

\+ NONPLASTIC SILTS ARE DESCRIBED USING DEGREE OF COMPACTION AS PRESENTED FOR NON-PLASTIC SOIL.

DESCRIPTION OF CONSTITUENT PERCENTAGES AS USED IN SOIL SAMPLE CLASSIFICATIONS

- 1% TO 12% - "TRACE"
- 13% TO 30% - "SOME"
- 31% TO 49% - ADJECTIVE FORM OF SOIL GROUP (EG. SANDY)
- EQUAL AMOUNT - "AND" (EG. SAND AND GRAVEL)

BORING LEGEND



- A — NUMBER, TYPE AND LOCATION OF BORING
- EL. — GROUND SURFACE ELEVATION AT BORING
- B — NUMBER AND TYPE OF SAMPLE
  - D - DRY SAMPLE TAKEN WITH 2 INCH O.D. SPLIT SPOON
  - U - UNDISTURBED SAMPLE TAKEN WITH 3 INCH O.D. FIXED PISTON TYPE SAMPLER
  - UD - UNDISTURBED SAMPLE EXTRUDED IN FIELD AND PLACED IN JAR DUE TO POOR RECOVERY OR DISTURBANCE
  - S - THIN TUBE SAMPLE TAKEN WITH SHELBY TUBE SAMPLER
  - W - WASH SAMPLE
  - NR - NO RECOVERY
- — LENGTH OF SAMPLE ATTEMPT
- N — STANDARD PENETRATION RESISTANCE. NUMBER OF BLOWS FROM 140 LB. HAMMER FREE FALLING 30 INCHES REQUIRED TO DRIVE 2 INCH O.D. SPLIT SPOON SAMPLER ONE FOOT AFTER INITIAL PENETRATION OF 6 INCHES, UNLESS A SPECIFIC PENETRATION IS INDICATED.
  - P - PRESSED OR PUSH SAMPLE
  - WH - SAMPLE TAKEN UNDER WEIGHT OF HAMMER AND RODS
  - WR - SAMPLE TAKEN UNDER WEIGHT OF RODS
- E — AVERAGE NATURAL WATER CONTENT OF SAMPLE, IN PERCENT OF DRY WEIGHT
- G — UNIFIED SOIL CLASSIFICATON GROUP SYMBOL OF SAMPLE
- [J / K] = ATTERBERG LIQUID LIMIT VALUE / ATTERBERG PLASTIC LIMIT VALUE
- [L] — COMPRESSIVE STRENGTH IN TSF DETERMINED FROM UNCONFINED COMPRESSION TEST
- (M) — COMPRESSIVE STRENGTH IN TSF DETERMINED FROM UNCONSOLIDATED UNDRAINED TRIAXIAL COMPRESSION TEST
- — GROUNDWATER LEVEL OBSERVED IN BORING * - MUD LEVEL
- — GROUNDWATER LEVEL OBSERVED IN PIEZOMETER
- C — ROCK CORE NUMBER
- — LENGTH OF CORE RUN
- F — LENGTH OF CORE RECOVERED EXPRESSED AS A PERCENT OF THE LENGTH OF CORE RUN
- R — ROCK QUALITY DESIGNATION-THE SUM OF THE LENGTHS OF PIECES OF RECOVERED CORE WHICH ARE EQUAL TO OR GREATER THAN FOUR INCHES IN LENGTH, EXPRESSED AS A PERCENTAGE OF THE TOTAL LENGTH OF CORE RUN. LENGTHS ARE MEASURED BETWEEN IN-SITU SEPARATIONS AND MECHANICAL BREAKS RESULTING FROM CORING ARE IGNORED.
- IMPERVIOUS SEAL
- SAND FILTER SURROUNDING PIEZOMETER INTAKE ELEMENT
- INTAKE ELEMENT
- COBBLE OR BOULDER

MUESER RUTLEDGE CONSULTING ENGINEERS
225 WEST 34th STREET - 14 PENN PLAZA
NEW YORK, NY 10122

GEOTECHNICAL REFERENCE STANDARDS

DRAWING NO. GS-R

TABLE R–1 ROCK CORE CLASSIFICATION CRITERIA

HARDNESS/SOUNDNESS CLASSIFICATION	TYPICAL GEOLOGIC CLASSIFICATION	IDENTIFICATION CHARACTERISTICS	GENERAL MINIMUM CORING CHARACTERISTICS				INTACT SPECIMEN TYPICAL MINIMUM COMPRESSIVE STRENGTH
			NX OR LARGER		BX OR SMALLER		
			REC	RQD	REC	RQD	PSI
HARD ROCK UNWEATHERED MAY BE JOINTED	–CRYSTALLINE IGNEOUS, OR METAMORPHIC ROCKS –HIGHLY SILICEOUS SEDIMENTARY ROCKS	– UNWEATHERED FABRIC – RINGS WHEN STRUCK WITH BAR – SHARP AND HARD FRACTURE SURFACE WHEN BROKEN MECHANICALLY – MAY BE JOINTED, BUT JOINTS ARE GENERALLY TIGHT. JOINTS MAY BE IRON STAINED. – DOES NOT DISINTEGRATE UPON EXPOSURE – DOES NOT SLAKE IN WATER	95 OR MORE	85 OR MORE	85 OR MORE	75 OR MORE	3000
MEDIUM HARD ROCK SLIGHTLY WEATHERED MAY BE CLOSELY JOINTED	AS FOR HARD ROCKS AND: – MODERATELY SILICEOUS SEDIMENTARY ROCKS – CERTAIN CALCAREOUS ROCKS	AS FOR HARD ROCK, EXCEPT: – FABRIC MAY BE IRON STAINED – MAY BE CLOSELY JOINTED, BUT JOINTS ARE GENERALLY TIGHT. JOINTS HAVE SLIGHT WEATHERING OR MAY BE IRON STAINED.	70	50	50	40	1500
INTERMEDIATE ROCK MODERATELY WEATHERED MAY BE CLOSELY JOINTED	AS FOR MEDIUM HARD ROCKS AND: – MOST SEDIMENTARY ROCKS OTHER THAN COMPACTION SHALES – MOST CALCAREOUS ROCKS WHICH ARE NOT POROUS	AS FOR MEDIUM HARD ROCK, EXCEPT: – MODERATELY WEATHERED FABRIC – WEATHERED JOINTS – THUDS WHEN STRUCK BY BAR – CAN BE INDENTED WITH A STEEL NAIL – BREAKS READILY WITH HAMMER – PIECES OF WEATHERED SURFACE CAN BE BROKEN OFF BY HAND – DOES NOT DISINTEGRATE UPON EXPOSURE – UNWEATHERED PIECES DO NOT SLAKE	50	35	35	25	500
WEATHERED ROCK HIGHLY WEATHERED MAY BE BROKEN	AS FOR INTERMEDIATE ROCKS AND: – COMPACTION SEDIMENTARIES – CALCAREOUS ROCKS WITH SOIL–FILLED CAVITIES	AS FOR INTERMEDIATE ROCK, EXCEPT: – HIGHLY WEATHERED FABRIC – CAN BE BROKEN EASILY, CRUMBLES WITH DIFFICULTY BY HAND – CAN BE SCRAPED BY KNIFE – MAY SOFTEN UPON EXPOSURE – MAY SLAKE IN WATER – STANDARD PENETRATION RESISTANCE EXCEEDS 50 BLOWS/FOOT	LESS THAN 50	LESS THAN 35	LESS THAN 35	LESS THAN 25	150
		WHEN RECOVERED WITH SOIL SAMPLING TECHNIQUES, DESCRIBED AS FOR SOILS INCLUDING USC GROUP SYMBOLS. (WTHD ROCK) ADDED TO DESCRIPTION.					
DECOMPOSED ROCK (RESIDUAL SOILS)	ALL ROCK TYPES	– ROCK TEXTURE AND STRUCTURE OFTEN PRESERVED – GENERALLY SOIL–LIKE IN CONSISTENCY – CAN BE CRUMPLED BY SLIGHT HAND PRESSURE – CAN BE PEELED WITH A KNIFE – STANDARD PENETRATION RESISTANCE LESS THAN 50 BLOWS/FOOT	GENERALLY RECOVERED WITH SOIL SAMPLING TECHNIQUES AND DESCRIBED AS FOR SOILS INCLUDING USC GROUP SYMBOLS. (DEC ROCK) ADDED TO DESCRIPTION.				

NOTES:

1. ROCK CORE DESCRIPTIONS REPRESENT ONLY THE MATERIAL RECOVERED IN THE CORING OPERATIONS.
2. GENERAL MINIMUM CORING CHARACTERISTICS ASSUME ROCK CORING WITH A DOUBLE TUBE SERIES "M" OR EQUIVALENT CORE BARREL USING GOOD CORING TECHNIQUES AND EQUIPMENT.
3. REC – RECOVERY IS THE LENGTH OF CORE RECOVERED, EXPRESSED AS A PERCENTAGE OF THE LENGTH OF CORE RUN.
4. RQD – ROCK QUALITY DESIGNATION IS THE SUM OF THE LENGTHS OF CORE PIECES FOUR INCHES OR LONGER EXPRESSED AS A PERCENTAGE OF THE TOTAL LENGTH OF CORE RUN. LENGTHS ARE MEASURED BETWEEN IN–SITU SEPARATIONS; MECHANICAL BREAKS RESULTING FROM CORING AND VERTICAL JOINTS ARE IGNORED.

TABLE R–2 WEATHERING AND JOINTING DEFINITIONS

DEGREE OF FABRIC WEATHERING

FABRIC WEATHERING		CHARACTERISTIC
Unweathered	UnW	No decomposition or discoloration rings when struck
Slightly Weathered	SlW	Iron Stained Rings when struck
Moderately Weathered	MdW	Deteriorated fabric Thuds when struck
Highly Weathered	HiW	Friable, easily broken by hand
Decomposed	Dec	Soil–like

DEGREE OF JOINT WEATHERING

JOINT WEATHERING		CHARACTERISTIC
Iron stained joints	FeJtS	Indicates movement of water along joints
Weathered joints	WJts	Joints are not tight and do not match. Joints have friable edges.

DEGREE OF JOINTING

JOINTING		JOINT FREQUENCY
Massive	Mssv	Less than 1 joint in 4 feet
Blocky	Blky	1 joint every 2 to 4 feet
Moderately Jointed	MdJtd	1 joint every foot to 2 feet
Jointed	Jtd	1 to 2 joints per foot
Closely Jointed	ClJtd	2 to 4 joints per foot
Broken	Bkn	More than 4 joints per foot

Vertical joints are ignored in RQD and joint frequency evaluations, but are noted in written descriptions and and on core sketches.

TABLE R–3 ABBREVIATIONS FOR ROCK CORE CLASSIFICATION

Blocky	Blky	Intermediate	Int
Broken	Bkn	Light	Lt
Brown	brn	Lignite	lign
Calcareous or Calcite	calc	Limestone	lms
Cavities	cvts	Jointed	Jtd
Chlorite	chl	Joints	Jts
Clay, Clayey	cl	Massive	Mssv
Closely Jointed	ClJtd	Medium Hard	MdHd
Coating on joint surface	coat	Mica, Micaceous	Mic
Crushed	crsh	Moderately Jointed	MdJtd
Dark	dk	Moderately Weathered	MdW
Decomposed	Dec	Pockets	pkts
Ditto	do	Quartz	qtz
Dolomite, Dolomitic	Dol	Recovery	Rec
Iron stained Joints	FeJts	Rock Quality Designation	RQD
Iron Stained	FeStn	Sand	sa
Feldspar	feld	Sandstone	ss
Foliation	Fol	Schist, Schistose	sch
Fractured	frct	Shale	sh
Fragments	fgmts	Shear zone	Sz
Gneiss, Gneissic	gns	Siliceous	sil
Gouge	gog	Silt	si
Granite, Granitic	gr	Slickensided	slks
Gray	gry	Slightly Weathered	SlW
Hard	Hd	Unweathered	UnW
Highly Weathered	HiW	Weathered	Wthd
Hornblende	Hbl	Weathered Joints	WJts
Injected	inj	Vein	Vn
Interbedded	Intrbd	Vertical Joints	VJts

TABLE R–4 ROCK CORE SKETCH KEY

SKETCH SYMBOLS

- Joint
- Healed Joint
- Broken
- Part of Core Not Recovered
- Cavities or Vugs in Core
- Clay
- Sand

JOINT ORIENTATION AND CONDITION

			SURFACE – CONDITION			
Parallel	–	//	Curved	– C	Slick	– 1
Crossing	–	X	Irregular	– I	Smooth	– 2
Foliation	–	F	Straight	– S	Rough	– 3
Stratification	–	S				
Unfoliated or Unstratified	–	U				
Mechanical Break	–	MB				

MUESER RUTLEDGE CONSULTING ENGINEERS
225 WEST 34th STREET – 14 PENN PLAZA
NEW YORK, NY 10122

ROCK CORE CLASSIFICATION CRITERIA

DRAWING NO. RC–1

APPENDIX A

MRCE GEOTECHNICAL BORING LOGS

Mueser Rutledge Consulting Engineers
14 Penn Plaza - 225 West 34th Street
New York, NY 10122
T: 917 339-9300 F: 917 339-9400
www.mrce.com

BORING LOG

BORING NO. MR-1
SHEET 1 OF 6
FILE NO. 11476
SURFACE ELEV. 39.6
RES ENGR. M McMaster

PROJECT: 300 Lafayette St
LOCATION: New York, NY
COORDINATES: N: 11,149.84 E: -8,162.51

DAILY PROGRESS	SAMPLE NO.	SAMPLE DEPTH	SAMPLE BLOWS/6"	SAMPLE REC	SAMPLE DESCRIPTION	STRATA	DEPTH	WATER CONTENT	FIELD TESTS	REMARKS (TYPE)
09:30						Conc	0.25			
12-29-10 Wednesday Partly Cloudy 35 °F	1HA	1.0	HAND AUGER		Brown coarse to fine sand, some gravel, silt, trace brick (Fill) (SM)					
		3.0								
							5			
10:30										
12:45	2D	6.0	39-67	3"	Tan and brown gravelly coarse to fine sand, some silt, brick (Fill) (SM)					
01-07-11 Friday Snow 25 °F		8.0	44-31							
	3D	8.0	28-29	20"	Red brown fine to coarse sand, some gravel, silt, trace cemented silt (Fill) (SM)					
		10.0	19-18				10			
	4D	10.0	18-20	16"	Top (6"): Brn f-c sa, tr si (Fill) (SP-SM)					
14:45		12.0	16-18		Bot (10"): Brn c-f sa, sm gvl, si, tr brk (Fill) (SM)					
09:00										
01-10-11 Monday Partly Cloudy 28 °F							13.5			
							15			
	5D	15.0	9-8	3"	Brown medium to fine sand, some silt (SM)					
		17.0	9-14							
							20			
	6D	20.0	17-18	8"	Brown coarse to fine sand, some silt, trace gravel (SM)					
		22.0	20-20							
							25			
	7D	25.0	12-12	10"	Brown fine to coarse sand, some silt, trace gravel (SM)					
		27.0	13-12							
							30			
	8D	30.0	15-16	1"	Gray gravel (GP)					1
		32.0	15-10			S1				
							35			
	9D	35.0	14-16	1"	Do 8D (GP)					2
		37.0	13-12							
							40			
	10D	40.0	15-13	12"	Brown medium to fine sand, some gravel, silt, trace coarse sand (SM)					
		42.0	18-19							
							45			
	11D	45.0	6-7	14"	Brown fine to medium sand, trace silt, mica (SP-SM)					
		47.0	8-10							
							50			

Mueser Rutledge Consulting Engineers
14 Penn Plaza - 225 West 34th Street
New York, NY 10122
T: 917 339-9300 F: 917 339-9400
www.mrce.com

BORING LOG

BORING NO. MR-1
SHEET 2 OF 6
FILE NO. 11476
SURFACE ELEV. 39.6
RES ENGR. M McMaster

PROJECT: 300 Lafayette St
LOCATION: New York, NY
COORDINATES: N: 11,149.84 E: -8,162.51

DAILY PROGRESS	SAMPLE NO.	SAMPLE DEPTH	SAMPLE BLOWS/6"	SAMPLE REC	SAMPLE DESCRIPTION	STRATA	DEPTH	WATER CONTENT	FIELD TESTS	REMARKS (TYPE)
Cont'd 01-10-11	12D	50.0	10-14	16"	Brown fine to medium sand, some silt, trace mica (SM)					
		52.0	12-13							
							55			
	13D	55.0	6-7	12"	Brown fine to medium sand, trace silt, mica (SP-SM)					
		57.0	9-11			S1				
							60			
	14D	60.0	6-6	11"	Brown medium to fine sand, trace silt, coarse sand (SP-SM)					
		62.0	8-7							
							63.5			
							65			
	15D	65.0	12-20	14"	Brown medium to fine sand, trace silt (SP-SM)					
		67.0	24-18							
							70			
	16D	70.0	9-12	10"	Do 15D (SP-SM)					
		72.0	11-12							
							75			
	17D	75.0	12-14	10"	Brown fine to medium sand, trace silt, coarse sand (SP-SM)					
		77.0	15-14							
						S2				
							80			
	18D	80.0	10-12	6"	Brown fine to coarse sand, trace silt (SP-SM)					
		82.0	12-11							
							85			
	19D	85.0	12-14	12"	Brown fine to coarse sand, trace silt, silty fine sand seams (SP-SM)					
		87.0	13-12							
							90			
	20D	90.0	10-14	10"	Brown coarse to fine sand, trace silt, gravel (SP-SM)					
15:00		92.0	14-15							
09:00 01-11-11 Tuesday Partly Cloudy 30 °F										
							93.5			
							95			
	21D	95.0	25-25	16"	Brown fine to coarse sand, trace silt, silty fine sand seams (SP-SM)					
		97.0	26-22			S3				
							100			

Mueser Rutledge Consulting Engineers
14 Penn Plaza - 225 West 34th Street
New York, NY 10122
T: 917 339-9300 F: 917 339-9400
www.mrce.com

BORING LOG

BORING NO. MR-1
SHEET 3 OF 6
FILE NO. 11476
SURFACE ELEV. 39.6
RES ENGR. M McMaster

PROJECT: 300 Lafayette St
LOCATION: New York, NY
COORDINATES: N: 11,149.84 E: -8,162.51

DAILY PROGRESS	SAMPLE NO.	SAMPLE DEPTH	SAMPLE BLOWS/6"	SAMPLE REC	SAMPLE DESCRIPTION	STRATA	DEPTH	WATER CONTENT	FIELD TESTS	REMARKS (TYPE)
Cont'd 01-11-11	22D	100.0	15-24	14"	Brown fine to medium sand, trace silt, silty fine sand seams (SP-SM)					
		102.0	30-26							
						S3	**105**			
	23D	105.0	17-27	10"	Brown coarse to fine sand, some gravel, trace silt, silty fine sand seams (SP-SM)					
		107.0	23-23							
	1C	109.6	REC=100%	60"	Medium Hd, SIW to UnW gry gneissic sch, some amphibolite, moderately jtd to jtd, iron stained to wthd jts		**109.6**		CT=5	3, 4
		114.6	RQD=86%						CT=6	
									CT=6	
									CT=5	
									CT=6	
	2C	114.6	REC=100%	60"	Medium Hd, SIW to UnW gry gneissic sch, moderately jtd to jtd, iron stained to wthd jts	R	**115**		CT=5	
		119.6	RQD=65%						CT=6	
									CT=7	
									CT=6	
01-12-11									CT=6	
15:45							**119.6**			5
							125			
							130			
							135			
							140			
							145			
							150			

MUESER RUTLEDGE CONSULTING ENGINEERS

ROCK CORE SKETCH

BORING NO. MR-1

SHEET 4 **OF** 6

PROJECT 300 Lafayette St

FILE NO. 11476

LOCATION New York, NY

SURFACE ELEV. 39.6

RES ENGR. M McMaster

Run #	Start Depth	End Depth	Rec	RQD
1C	109.6	114.6	100%	86%

Run #	Start Depth	End Depth	Rec	RQD

Run #	Start Depth	End Depth	Rec	RQD

Run #	Start Depth	End Depth	Rec	RQD

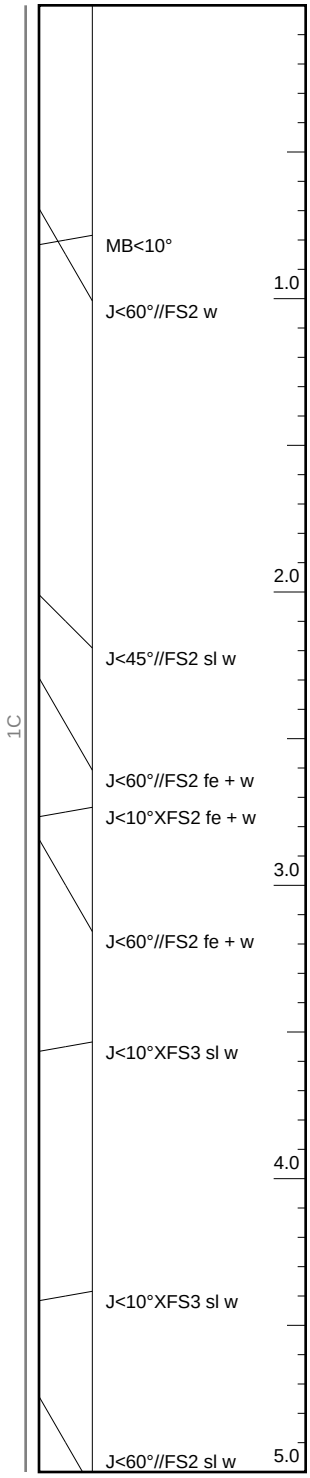

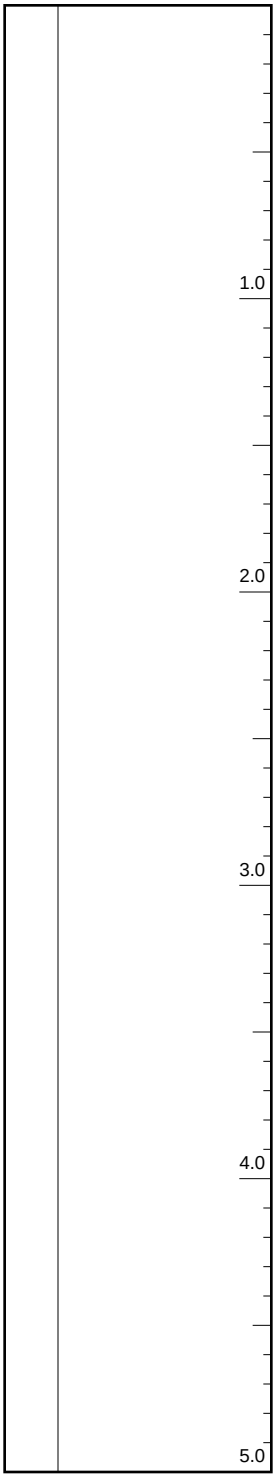

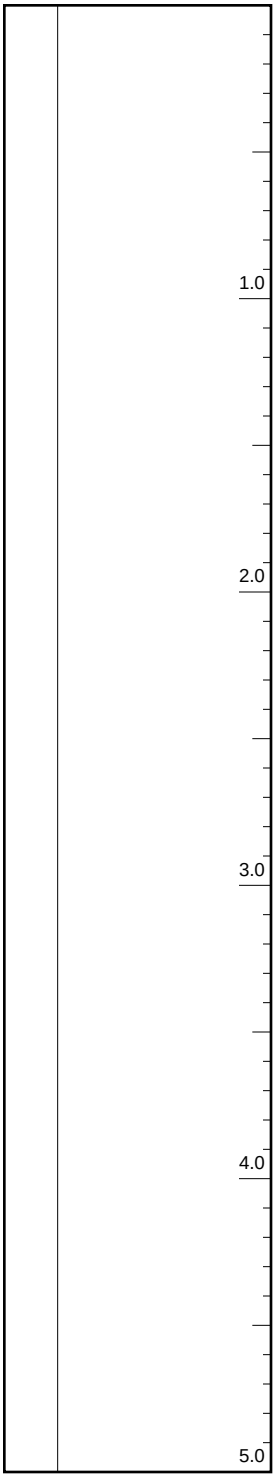

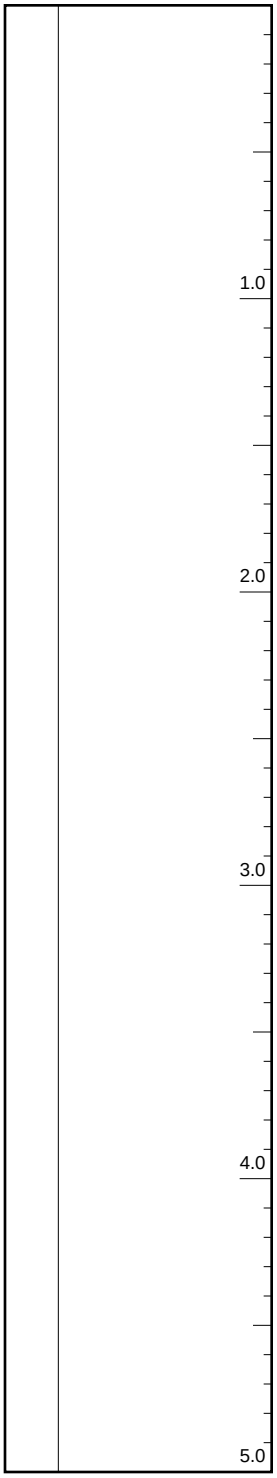

ROCK CORE SKETCH
LEGEND

JOINTING

J - Joint
MB - Mechanical Break
< - Angle w/ Horizontal
// - Parallel
X - Crossing
F - Foliation
S - Stratification
U - Unfoliated or Unstratified
w - Weathered joints
slw - Slightly weathered joints
fe - Iron stained joints
slfe - Slightly iron stained joints
min - Mineral coated joints

SURFACE

C - Curved
I - Irregular
S - Straight

CONDITION

1 - Slick
2 - Smooth
3 - Rough

SKETCH SYMBOLS

Joint
Healed Joint
Broken
Part of Core Not Recovered
Cavities or Vugs in Core
Clay
Sand
Empty Space

MUESER RUTLEDGE CONSULTING ENGINEERS

ROCK CORE SKETCH

BORING NO. MR-1

SHEET 5 **OF** 6

PROJECT 300 Lafayette St

FILE NO. 11476

LOCATION New York, NY

SURFACE ELEV. 39.6

RES ENGR. M McMaster

Run #	Start Depth	End Depth	Rec	RQD

Run #	Start Depth	End Depth	Rec	RQD

Run #	Start Depth	End Depth	Rec	RQD

Run #	Start Depth	End Depth	Rec	RQD
2C	114.6	119.6	100%	65%

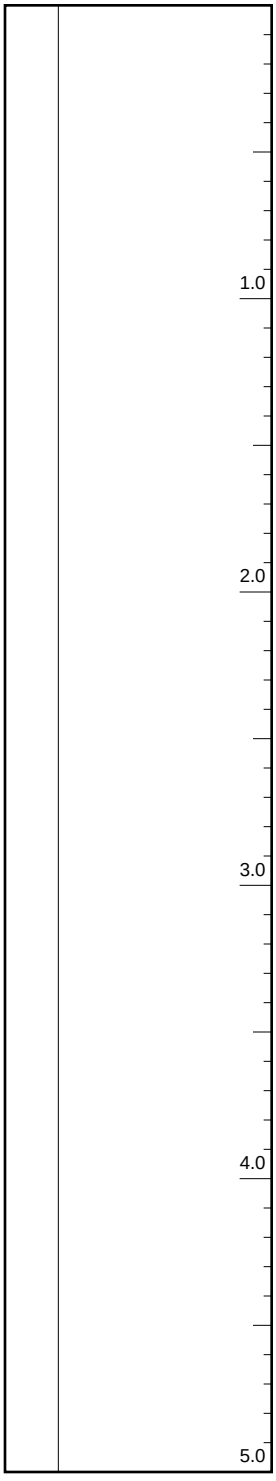

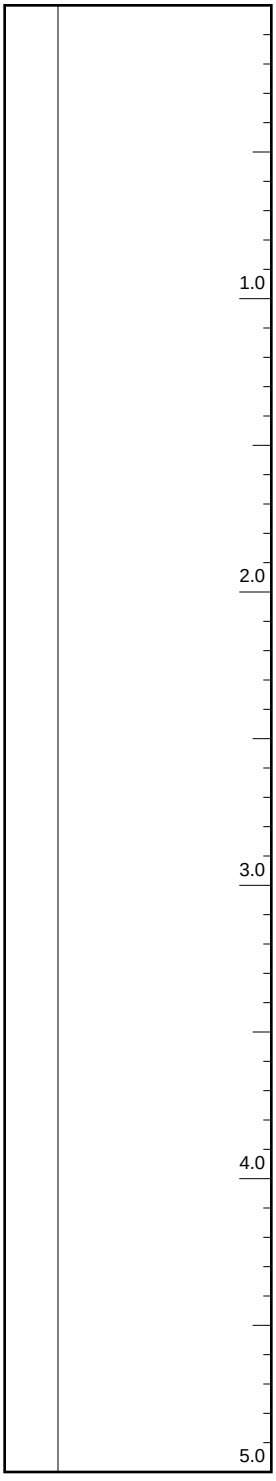

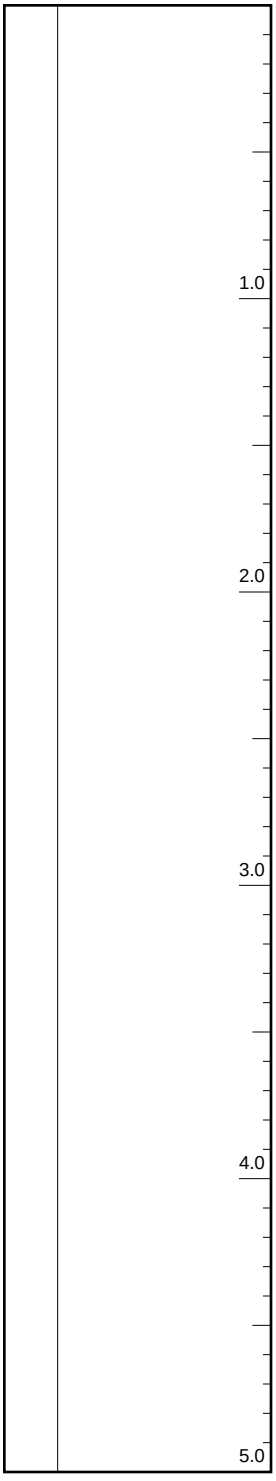

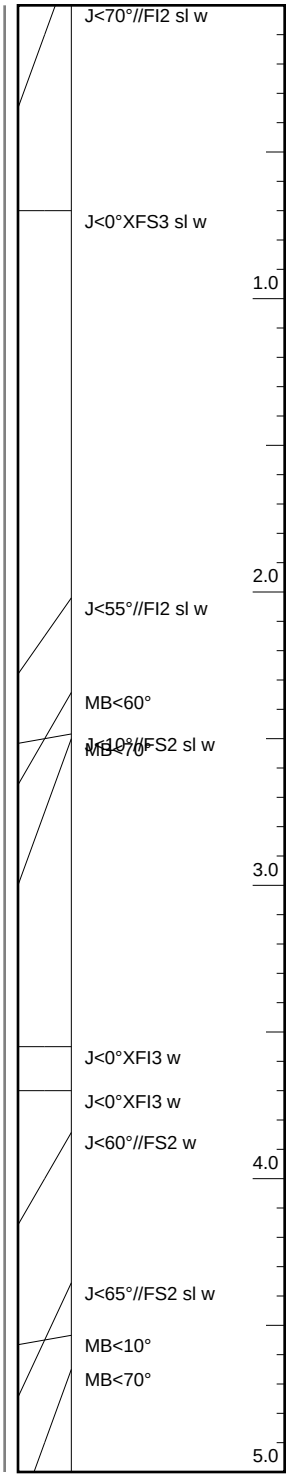

ROCK CORE SKETCH
LEGEND

JOINTING

- J - Joint
- MB - Mechanical Break
- < - Angle w/ Horizontal
- // - Parallel
- X - Crossing
- F - Foliation
- S - Stratification
- U - Unfoliated or Unstratified
- w - Weathered joints
- slw - Slightly weathered joints
- fe - Iron stained joints
- slfe - Slightly iron stained joints
- min - Mineral coated joints

SURFACE

- C - Curved
- I - Irregular
- S - Straight

CONDITION

- 1 - Slick
- 2 - Smooth
- 3 - Rough

SKETCH SYMBOLS

- Joint
- Healed Joint
- Broken
- Part of Core Not Recovered
- Cavities or Vugs in Core
- Clay
- Sand
- Empty Space

MUESER RUTLEDGE CONSULTING ENGINEERS

BORING NO.	MR-1		
SHEET	6	**OF**	6
PROJECT	300 Lafayette St	**FILE NO.**	11476
LOCATION	New York, NY	**SURFACE ELEV.**	39.60
BORING LOCATION	See Boring Location Plan	**VER. DATUM**	Borough of Manhattan Datum
NORTHING	11149.84 **EASTING** -8162.51	**HOR. DATUM**	Manhattan Coordinate System

EQUIPMENT AND METHODS OF STABILIZING BOREHOLE

TYPE OF BORING RIG: Truck
CASING USED
- 4" dia: 30' depth
- 3" dia: 109 depth

ADVANCEMENT METHOD: Mud Rotary
DRILL RODS: NWJ
ROTARY BIT DIAMETER, IN.: 3 7/8, 2 7/8
DRILLING MUD USED: Bentonite
AUGER: 4" Hand Auger
SAMPLERS
- HAMMER TYPE: Safety Hammer
  - WEIGHT: 140 lbs DROP: 30" RATE:
- D-SAMPLER: 2" O.D. Split Spoon
- U-SAMPLER:
- S-SAMPLER:
- OTHER:

ROCK CORING
- CORING FEED: Hydraulic
- CORE BARREL: NX Double Tube
- CORE BIT: NX Diamond Bit

REMARKS

1 8D:Gravel caught in tip.
2 9D:Gravel caught in tip.
3 Rig Chatter at 109'.
4 Hard Drilling at 109'.
5 Borehole ended at 119.6'.

LEGEND

TV = TORVANE SHEAR STRENGTH, TSF
CT = CORING TIME, MINUTES PER FOOT
CB = CASING BLOWS PER FOOT
OLT = OTHER LAB TESTING PERFORMED
PP = POCKET PENETROMETER UNCONFINED COMPRESSIVE STRENGTH, TSF

REMARK TYPES

LC = LOST CIRCULATION
HD = HARD DRILLING
RC = RIG CHATTER
CBJ = CORE BARREL JAMMED
PO = PETROLEUM ODOR
CW = CHANGE IN WASH
SS = SLICKENSIDED

WATER LEVEL OBSERVATIONS IN BOREHOLE

DATE	TIME	DEPTH OF HOLE	DEPTH OF CASING	DEPTH TO WATER	CONDITIONS OF OBSERVATIONS
					No water level observations made.

☐ PIEZOMETER INSTALLED SKETCH SHOWN ON

PAY QUANTITIES

3.5" DIA. DRY SAMPLE BORING	LIN. FT.	103.60	NO. OF 3" SHELBY TUBE SAMPLES	
3.5" DIA. U-SAMPLE BORING	LIN. FT.		NO. OF 3" UNDISTURBED SAMPLES	
CORE DRILLING IN ROCK	LIN. FT.	10.00	OTHER (HAND AUGER LIN. FT.)	6

BORING CONTRACTOR: Aquifer Drilling and Testing
DRILLER: John Campbell HELPER(S): Prim Gopaul
RESIDENT ENGINEER: Michael McMaster DATE: 01-12-11
CLASSIFICATION CHECK: Cheryl Moss

Mueser Rutledge Consulting Engineers
14 Penn Plaza - 225 West 34th Street
New York, NY 10122
T: 917 339-9300 F: 917 339-9400
www.mrce.com

BORING LOG

BORING NO. MR-2P
SHEET 1 OF 6
FILE NO. 11476
SURFACE ELEV. 40.3
RES ENGR. M McMaster

PROJECT: 300 Lafayette St
LOCATION: New York, NY
COORDINATES: N: 11,167.89 E: -8,154.60

DAILY PROGRESS	SAMPLE NO.	SAMPLE DEPTH	SAMPLE BLOWS/6"	SAMPLE REC	SAMPLE DESCRIPTION	STRATA	DEPTH	WATER CONTENT	FIELD TESTS	REMARKS (TYPE)
09:45						CONC	0.5			
01-03-11 Monday Sunny 30 °F	1HA	1.0	HAND AUGER		Brown fine to coarse sand, some silt, gravel, trace brick (Fill) (SM)					
		3.0								
	2HA	3.0	HAND AUGER		Brown fine to coarse sand, some gravel, trace silt, brick (Fill) (SP-SM)					
		5.0					5			
13:30										
11:30	3D	6.0	11-7	1"	Gray fine gravel, some coarse sand, brick, trace silt (Fill) (GP-GM)	F				
01-04-11 Tuesday Partly Cloudy 35 °F		8.0	5-3							
	4D	8.0	5-2	3"	Gray gravel, some coarse sand, brick, trace silt (Fill) (GP-GM)					
		10.0	3-2				10			
	5D	10.0	2-5	12"	Gray gravel, some fine to coarse sand, brick, trace silt (Fill) (GP-GM)					
		12.0	5-13							
							13.5			
							15			
	6D	15.0	6-5	10"	Brown coarse to fine sand, trace silt (SP-SM)					
		17.0	5-6							
							20			1 (RC)
	7D	20.0	9-7	12"	Brown coarse to fine sand, trace silt, gravel (SP-SM)					
14:30		22.0	6-6							
08:00										
01-05-11 Wednesday Sunny 35 °F							25			
	8D	25.0	5-5	20"	Brown coarse to fine sand, trace silt (SP-SM)					
		27.0	6-6							
							30			
	9D	30.0	6-6	18"	Brown fine to coarse sand, trace silt, gravel (SP-SM)					
		32.0	8-8			S1				
							35			
	10D	35.0	6-6	16"	Brown coarse to fine sand, trace silt, gravel (SP-SM)					
		37.0	7-8							
							40			
	11D	40.0	7-7	16"	Brown medium to fine sand, trace silt, coarse sand (SP-SM)					
		42.0	9-9							
							45			
	12D	45.0	7-6	18"	Brown fine to medium sand, trace silt, mica (SP-SM)					
		47.0	8-8							
							50			

Mueser Rutledge Consulting Engineers
14 Penn Plaza - 225 West 34th Street
New York, NY 10122
T: 917 339-9300 F: 917 339-9400
www.mrce.com

BORING LOG

BORING NO. MR-2P
SHEET 2 OF 6
FILE NO. 11476
SURFACE ELEV. 40.3
RES ENGR. M McMaster

PROJECT: 300 Lafayette St
LOCATION: New York, NY
COORDINATES: N: 11,167.89 E: -8,154.60

DAILY PROGRESS	SAMPLE NO.	SAMPLE DEPTH	SAMPLE BLOWS/6"	SAMPLE REC	SAMPLE DESCRIPTION	STRATA	DEPTH	WATER CONTENT	FIELD TESTS	REMARKS (TYPE)
Cont'd 01-05-11	13D	50.0	6-8	16"	Brown fine to medium sand, trace silt, mica (SP-SM)					
		52.0	10-8							
							55			
	14D	55.0	7-11	24"	Brown silty fine sand, trace mica (SM)					
		57.0	12-14			**S1**				
							60			
	15D	60.0	8-9	18"	Brown fine to coarse sand, trace silt, gravel (SP-SM)					
		62.0	8-11							
							63.5			
							65			
	16D	65.0	8-9	16"	Brown coarse to fine sand, trace silt (SP-SM)					
		67.0	10-10							
							70			
	17D	70.0	14-13	17"	Brown fine to coarse sand, trace silt (SP-SM)					
		72.0	14-13							
							75			
	18D	75.0	10-10	16"	Brown fine to medium sand, trace silt (SP-SM)					
		77.0	15-14							
						S2				
							80			
	19D	80.0	14-13	18"	Brown fine to coarse sand, trace gravel, silt (SP-SM)					
		82.0	10-10							
							85			
	20D	85.0	11-11	16"	Brown coarse to fine sand, some silt, trace gravel (SM)					
		87.0	12-13							
							90			
	21D	90.0	12-13	16"	Brown fine to coarse sand, trace silt (SP-SM)					
		92.0	12-16							
							93.5			
							95			
	22D	95.0	20-17	20"	Brown coarse to fine sand, trace silt, gravel (SP-SM)					
		97.0	16-21			**S3**				
							100			

Mueser Rutledge Consulting Engineers
14 Penn Plaza - 225 West 34th Street
New York, NY 10122
T: 917 339-9300 F: 917 339-9400
www.mrce.com

BORING LOG

BORING NO. MR-2P
SHEET 3 OF 6
FILE NO. 11476
SURFACE ELEV. 40.3
RES ENGR. M McMaster

PROJECT: 300 Lafayette St
LOCATION: New York, NY
COORDINATES: N: 11,167.89 E: -8,154.60

DAILY PROGRESS	SAMPLE NO.	SAMPLE DEPTH	SAMPLE BLOWS/6"	SAMPLE REC	SAMPLE DESCRIPTION	STRATA	DEPTH	WATER CONTENT	FIELD TESTS	REMARKS (TYPE)
Cont'd 01-05-11	23D	100.0	15-20	20"	Brown silty fine to medium sand, trace coarse sand (SM)					
		102.0	20-19							
							105			
	24D	105.0	21-24	16"	Brown coarse to fine sand, trace silt, gravel (SP-SM)	**S3**				
		107.0	20-26							
										2 (RC)
14:45							**110**			3 (HD)
07:15	25NR	110.0	100/1"-	0"	No recovery				CT=4	
01-06-11		110.1	-						CT=5	
Thursday	1C	110.0	REC=100%	60"	Medium Hd, SIW gry gneissic schist, jtd to bkn, wthd jts, trace black amphibolite				CT=5	
Cloudy 30 °F		115.0	RQD=70%						CT=4	
							115		CT=4	
	2C	115.0	REC=100%	60"	Medium Hd, UnW to SIW gry gneissic sch, blky to moderately jtd, iron stained to wthd jts and cl filled jts	**R**			CT=6	
		120.0	RQD=86%						CT=7	
									CT=7	
									CT=6	
15:00							**120**		CT=7	
										4
							125			
							130			
							135			
							140			
							145			
							150			

MUESER RUTLEDGE CONSULTING ENGINEERS

PIEZOMETER RECORD

BORING NO. MR-2P

SHEET 4 **OF** 6

PROJECT 300 Lafayette St **FILE NO.** 11476

LOCATION New York, NY **PIEZOMETER NO.**

DATE OF INSTALLATION 1/6/2011

RES ENGR. Michael McMaster

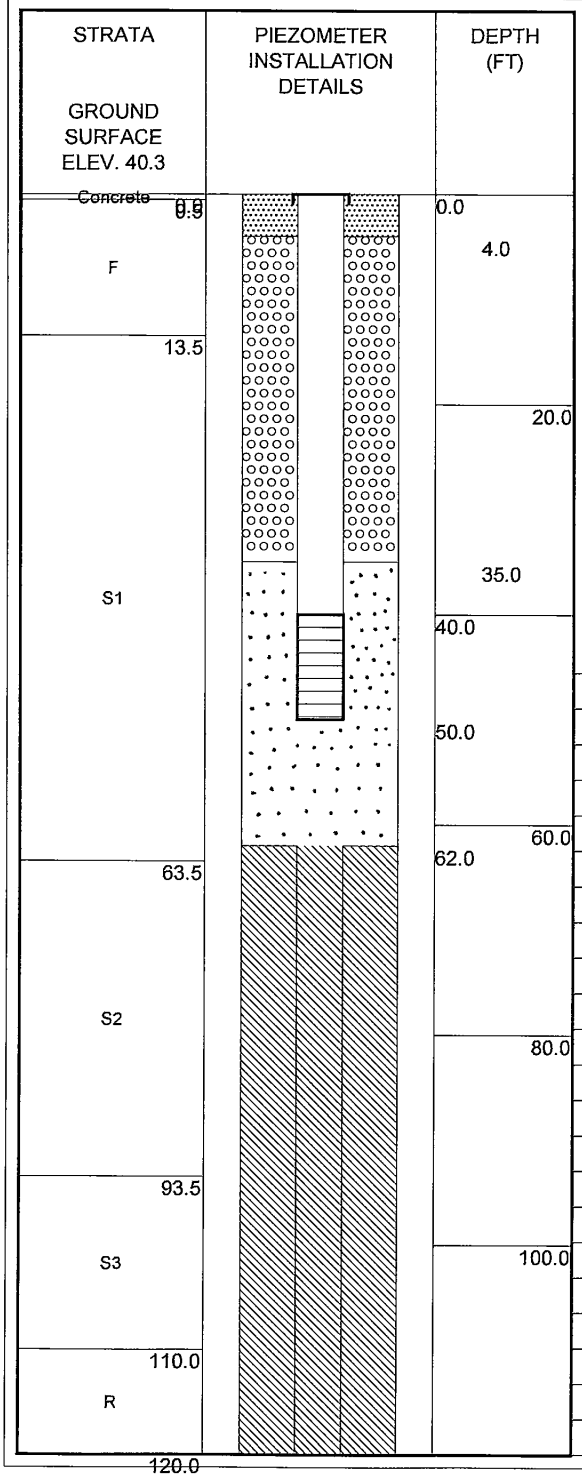

PIEZOMETER TYPE PVC

INTAKE POINT

depth to bottom, ft = 62

depth to top, ft = 35

length, ft = 27 =L

diameter, in = 4 , ft = 0.3 =2R

STANDPIPE/RISER

elevation of rim, ft = 39.8

diameter, in = 2.25 , ft = 0.2 =2r

CAP

elevation of cap, ft = 40.0

diameter, in = 5.0

READING TIME		DEPTH - RIM TO WATER	ELEVATION OF WATER	REMARKS
DATE	CLOCK			
1/14/2011	8:35 AM	39.80	0.00	
1/24/2011	7:32 AM	39.70	0.10	

Gravel Grout Sand Bentonite

GROUND SURFACE ELEV. 40.3

BORING NO. MR-2P

MUESER RUTLEDGE CONSULTING ENGINEERS

ROCK CORE SKETCH

BORING NO. MR-2P

SHEET 5 **OF** 6

PROJECT 300 Lafayette St

FILE NO. 11476

LOCATION New York, NY

SURFACE ELEV. 40.3

RES ENGR. M McMaster

Run #	Start Depth	End Depth	Rec	RQD
2C	115.0	120.0	100%	86%

Run #	Start Depth	End Depth	Rec	RQD
1C	110.0	115.0	100%	70%

Run #	Start Depth	End Depth	Rec	RQD

Run #	Start Depth	End Depth	Rec	RQD



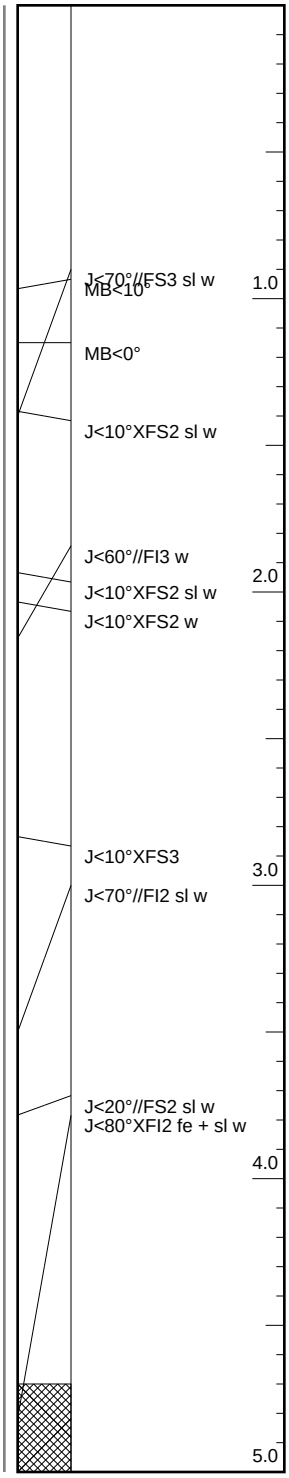

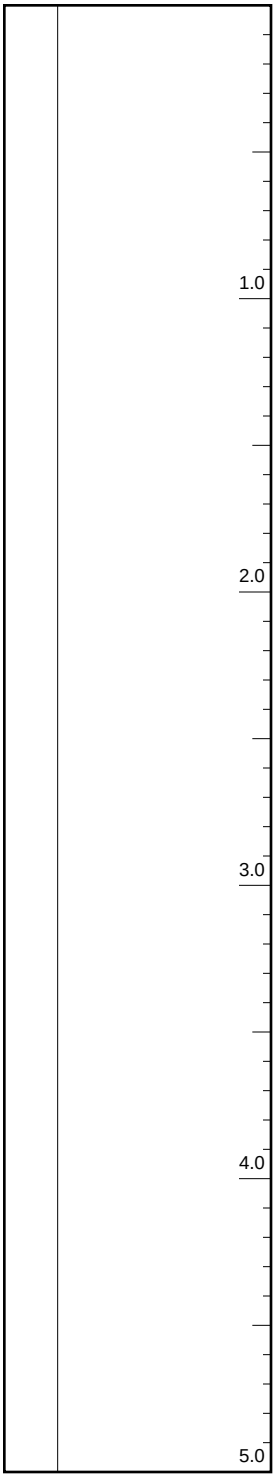

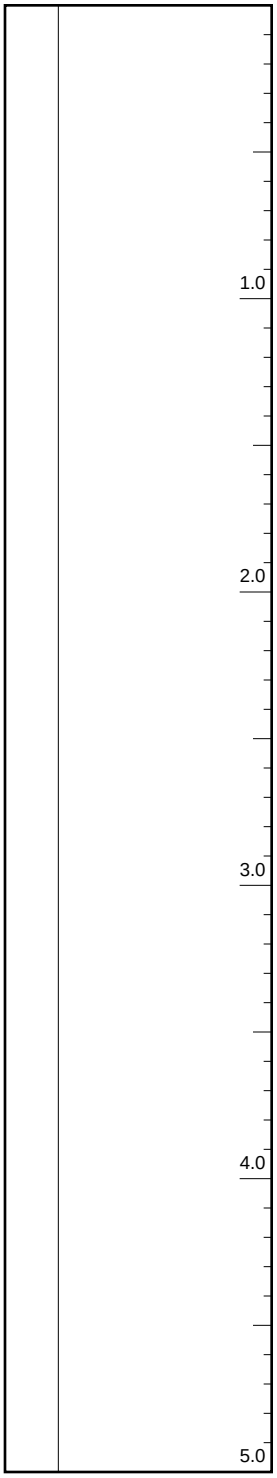

ROCK CORE SKETCH
LEGEND

JOINTING

J - Joint
MB - Mechanical Break
< - Angle w/ Horizontal
// - Parallel
X - Crossing
F - Foliation
S - Stratification
U - Unfoliated or Unstratified
w - Weathered joints
slw - Slightly weathered joints
fe - Iron stained joints
slfe - Slightly iron stained joints
min - Mineral coated joints

SURFACE

C - Curved
I - Irregular
S - Straight

CONDITION

1 - Slick
2 - Smooth
3 - Rough

SKETCH SYMBOLS

Joint
Healed Joint
Broken
Part of Core Not Recovered
Cavities or Vugs in Core
Clay
Sand
Empty Space

MUESER RUTLEDGE CONSULTING ENGINEERS

		BORING NO.	MR-2P
		SHEET	6 **OF** 6
PROJECT	300 Lafayette St	**FILE NO.**	11476
LOCATION	New York, NY	**SURFACE ELEV.**	40.30
BORING LOCATION	See Boring Location Plan	**VER. DATUM**	Borough of Manhattan Datum
NORTHING	11167.89 **EASTING** -8154.6	**HOR. DATUM**	Manhattan Coordinate System

EQUIPMENT AND METHODS OF STABILIZING BOREHOLE

TYPE OF BORING RIG: Truck
CASING USED
- 4" dia: 25 depth
- 3" dia: 115.5 depth

ADVANCEMENT METHOD: Mud Rotary
DRILL RODS: NWJ
ROTARY BIT DIAMETER, IN.: 5 7/8, 3 7/8, 2 7/8
DRILLING MUD USED: Revert
AUGER: 4" Hand Auger
SAMPLERS
- HAMMER TYPE: Automatic
  - WEIGHT: 140 lbs DROP: 30" RATE:
- D-SAMPLER: 2" O.D. Split Spoon
- U-SAMPLER:
- S-SAMPLER:
- OTHER:

ROCK CORING
- CORING FEED: Hydraulic
- CORE BARREL: NX Double Tube
- CORE BIT: NX Diamond Bit

REMARKS

1 Rig Chatter at 19'.
2 Rig Chatter at 108'.
3 Hard Drilling at 109'.
4 Borehole ended at 120.0'.

LEGEND

TV = TORVANE SHEAR STRENGTH, TSF
CT = CORING TIME, MINUTES PER FOOT
CB = CASING BLOWS PER FOOT
OLT = OTHER LAB TESTING PERFORMED
PP = POCKET PENETROMETER UNCONFINED COMPRESSIVE STRENGTH, TSF

REMARK TYPES

LC = LOST CIRCULATION
HD = HARD DRILLING
RC = RIG CHATTER
CBJ = CORE BARREL JAMMED
PO = PETROLEUM ODOR
CW = CHANGE IN WASH
SS = SLICKENSIDED

WATER LEVEL OBSERVATIONS IN BOREHOLE

DATE	TIME	DEPTH OF HOLE	DEPTH OF CASING	DEPTH TO WATER	CONDITIONS OF OBSERVATIONS
					See piezometer installation record.

☒ PIEZOMETER INSTALLED SKETCH SHOWN ON 4

PAY QUANTITIES

3.5" DIA. DRY SAMPLE BORING	LIN. FT.	104.00	NO. OF 3" SHELBY TUBE SAMPLES		
3.5" DIA. U-SAMPLE BORING	LIN. FT.		NO. OF 3" UNDISTURBED SAMPLES		
CORE DRILLING IN ROCK	LIN. FT.	10.00	OTHER (HAND AUGER LIN. FT.)	6	

BORING CONTRACTOR: Aquifer Drilling and Testing
DRILLER: Paul Gaddis HELPER(S): Cnris Chaillou
RESIDENT ENGINEER: Michael McMaster DATE: 01-06-11
CLASSIFICATION CHECK: Cheryl Moss

Mueser Rutledge Consulting Engineers
14 Penn Plaza - 225 West 34th Street
New York, NY 10122
T: 917 339-9300 F: 917 339-9400
www.mrce.com

BORING LOG

BORING NO. MR-3
SHEET 1 OF 5
FILE NO. 11476
SURFACE ELEV. 40.7
RES ENGR. M McMaster

PROJECT: 300 Lafayette St
LOCATION: New York, NY
COORDINATES: N: 11,219.19 E: -8,129.36

DAILY PROGRESS	SAMPLE NO.	SAMPLE DEPTH	SAMPLE BLOWS/6"	SAMPLE REC	SAMPLE DESCRIPTION	STRATA	DEPTH	WATER CONTENT	FIELD TESTS	REMARKS (TYPE)
11:00						CONC	0.5			
12-29-10	1HA	1.0	HAND		Brown fine to coarse sand, some silt, gravel, trace concrete, brick (Fill) (SM)					
Wednesday		3.0	AUGER							
Partly Cloudy	2HA	3.0	HAND		Brown fine to coarse sand, some gravel, brick, trace concrete, silt (Fill) (SP-SM)					
35 °F		5.0	AUGER				5			
						F				
	3D	8.0	3-2	8"	Gray brown fine to coarse sand and brick, trace silt (Fill) (SP-SM)					
		10.0	2-2				10			
	4D	10.0	4-5	6"	Red brown fine to coarse sand, some brick, trace gravel, silt (Fill) (SP-SM)					
		12.0	4-3							
14:00										
07:30							13.5			1 (HD)
12-30-10							15			
Thursday	5D	15.0	2-2	4"	Brown fine to coarse sand, some silt, gravel (SM)					
Sunny		17.0	2-3							
35 °F							20			
	6D	20.0	7-5	12"	Brown fine to coarse sand, some silt (SM)					
		22.0	5-4							
							25			
	7D	25.0	8-8	16"	Brown fine to coarse sand, trace silt, gravel, fine sand seams (SP-SM)					
		27.0	7-7							
							30			
	8D	30.0	6-6	12"	Brown medium to fine sand, some gravel, trace silt, coarse to medium sand seams (SP-SM)					
		32.0	4-4			S1				
							35			
	9D	35.0	4-5	12"	Brown fine to medium sand, trace silt (SP-SM)					
		37.0	7-6							
							40			
	10D	40.0	4-4	14"	Do 9D (SP-SM)					
		42.0	5-5							
							45			
	11D	45.0	5-5	15"	Brown fine to medium sand, trace silt, mica (SP-SM)					
		47.0	7-7							
							50			

Mueser Rutledge Consulting Engineers
14 Penn Plaza - 225 West 34th Street
New York, NY 10122
T: 917 339-9300 F: 917 339-9400
www.mrce.com

BORING LOG

BORING NO. MR-3
SHEET 2 OF 5
FILE NO. 11476
SURFACE ELEV. 40.7
RES ENGR. M McMaster

PROJECT: 300 Lafayette St
LOCATION: New York, NY
COORDINATES: N: 11,219.19 E: -8,129.36

DAILY PROGRESS	SAMPLE NO.	SAMPLE DEPTH	SAMPLE BLOWS/6"	SAMPLE REC	SAMPLE DESCRIPTION	STRATA	DEPTH	WATER CONTENT	FIELD TESTS	REMARKS (TYPE)
Cont'd 12-30-10	12D	50.0	7-7	20"	Brown fine to medium sand, some silt, trace mica (SM)					2
		52.0	6-7							
							55			
	13D	55.0	6-6	18"	Brown coarse to fine sand, trace silt (SP-SM)					
		57.0	8-6			S1				
							60			
	14D	60.0	5-6	15"	Do 13D (SP-SM)					
		62.0	8-9							
							63.5			
							65			
	15D	65.0	7-8	16"	Brown medium to fine sand, trace silt (SP-SM)					
		67.0	13-11							
							70			
	16D	70.0	8-9	20"	Brown medium to fine sand, trace silt, coarse sand, gravel (SP-SM)					
		72.0	9-8							
							75			
	17D	75.0	9-8	20"	Brown medium to fine sand, trace silt, coarse sand, mica (SP-SM)					
		77.0	8-7							
						S2				
							80			
	18D	80.0	7-7	18"	Brown medium to fine sand, trace coarse sand, silt, gravel (SP-SM)					
		82.0	8-7							
							85			
	19D	85.0	6-7	19"	Brown medium to fine sand, trace coarse sand, silt (SP-SM)					
		87.0	8-8							
							90			
	20D	90.0	6-7	18"	Do 19D (SP-SM)					
14:30		92.0	9-9							
07:30 01-03-11 Monday Sunny 30 °F										
							93.5			
							95			
	21D	95.0	13-15	18"	Brown fine to coarse sand, trace silty fine sand seams, silt (SP-SM)					
		97.0	17-14			S3				
							100			

Mueser Rutledge Consulting Engineers
14 Penn Plaza - 225 West 34th Street
New York, NY 10122
T: 917 339-9300 F: 917 339-9400
www.mrce.com

BORING LOG

BORING NO. MR-3
SHEET 3 OF 5
FILE NO. 11476
SURFACE ELEV. 40.7
RES ENGR. M McMaster

PROJECT: 300 Lafayette St
LOCATION: New York, NY
COORDINATES: N: 11,219.19 E: -8,129.36

DAILY PROGRESS	SAMPLE NO.	SAMPLE DEPTH	SAMPLE BLOWS/6"	SAMPLE REC	SAMPLE DESCRIPTION	STRATA	DEPTH	WATER CONTENT	FIELD TESTS	REMARKS (TYPE)
Cont'd 01-03-11	22D	100.0	14-15	22"	Brown fine to coarse sand, some silty fine sand seams, trace silt (SP-SM+SM)					
		102.0	17-15							
										3 (RC)
						S3	105			
	23D	105.0	16-17	18"	Brown fine to medium sand, trace silt, coarse sand, silty fine sand seams (SP-SM)					
		107.0	23-18							
							108.5			
						T	110			4 (RC)
	24D	110.0	100/5"-	4"	Brown silty fine to coarse sand, some rock fragments (SM)					5 (HD)
		110.4	-				112			6 (HD)
	25NR	114.8	100/0"-	0"	No recovery		115		CT=3	
		114.8	-						CT=3	
	1C	114.8	REC=94%	56"	Wthd, slightly to moderately wthd zones, gry gneissic schist, cljtd to bkn, wthd jts	WR			CT=3	
		119.8	RQD=14%						CT=4	
									CT=4	
	2C	119.8	REC=100%	38"	Medium Hd, UnW to SIW gry gneissic schist, jtd to moderately jtd, wthd jts		119.8		CT=3	
		123.0	RQD=88%						CT=4	
						R			CT=4	
16:00							123		CT=1	
01-04-11*	3C	123.0	REC=70%	17"	Wthd, slightly to moderately wthd zones, gry gneissic schist, cljtd to bkn, wthd jts	WR			CT=5	
		125.0	RQD=0%				125		CT=5	
										7
							130			
							135			
							140			
							145			
							150			

MUESER RUTLEDGE CONSULTING ENGINEERS

ROCK CORE SKETCH

BORING NO. MR-3

SHEET 4 **OF** 5

PROJECT 300 Lafayette St

FILE NO. 11476

LOCATION New York, NY

SURFACE ELEV. 40.7

RES ENGR. M McMaster

Run #	Start Depth	End Depth	Rec	RQD

Run #	Start Depth	End Depth	Rec	RQD

Run #	Start Depth	End Depth	Rec	RQD
2C	119.8	123.0	100%	88%
3C	123.0	125.0	70%	0%

Run #	Start Depth	End Depth	Rec	RQD
1C	114.8	119.8	94%	14%



ROCK CORE SKETCH
LEGEND

JOINTING

J - Joint
MB - Mechanical Break
< - Angle w/ Horizontal
// - Parallel
X - Crossing
F - Foliation
S - Stratification
U - Unfoliated or Unstratified
w - Weathered joints
slw - Slightly weathered joints
fe - Iron stained joints
slfe - Slightly iron stained joints
min - Mineral coated joints

SURFACE

C - Curved
I - Irregular
S - Straight

CONDITION

1 - Slick
2 - Smooth
3 - Rough

SKETCH SYMBOLS

Joint
Healed Joint
Broken
Part of Core Not Recovered
Cavities or Vugs in Core
Clay
Sand
Empty Space

MUESER RUTLEDGE CONSULTING ENGINEERS

		BORING NO.	MR-3
		SHEET	5 **OF** 5
PROJECT	300 Lafayette St	**FILE NO.**	11476
LOCATION	New York, NY	**SURFACE ELEV.**	40.70
BORING LOCATION	See Boring Location Plan	**VER. DATUM**	Borough of Manhattan Datum
NORTHING	11219.19 **EASTING** -8129.36	**HOR. DATUM**	Manhattan Coordinate System

EQUIPMENT AND METHODS OF STABILIZING BOREHOLE

TYPE OF BORING RIG	Truck
CASING USED	
4" dia	35 depth
3" dia	115 depth
ADVANCEMENT METHOD	Mud Rotary
DRILL RODS	NWJ
ROTARY BIT DIAMETER, IN.	3 7/8, 2 7/8
DRILLING MUD USED	Bentonite
AUGER	4" Hand Auger
SAMPLERS	
HAMMER TYPE	Automatic
WEIGHT:140 lbs DROP:30" RATE:	
D-SAMPLER	2" O.D. Split Spoon
U-SAMPLER	
S-SAMPLER	
OTHER	
ROCK CORING	
CORING FEED	Hydraulic
CORE BARREL	NX Double Tube
CORE BIT	NX Diamond Bit

REMARKS

1 Hard Drilling at 13'.
2 Hole Collapsed to 30'
3 Rig Chatter at 102'.
4 Rig Chatter at 109.5'.
5 Hard Drilling at 110.5'.
6 Hard Drilling with soft zones at 111'.
7 Borehole ended at 125.0'.

DP 01-04-11*: Drilled from 123 to 125 on 01-04-11 from 07:30 to 01-05-11 at 09:00. Cloudy 35°F.

LEGEND

TV = TORVANE SHEAR STRENGTH, TSF
CT = CORING TIME, MINUTES PER FOOT
CB = CASING BLOWS PER FOOT
OLT = OTHER LAB TESTING PERFORMED
PP = POCKET PENETROMETER UNCONFINED COMPRESSIVE STRENGTH, TSF

REMARK TYPES

LC = LOST CIRCULATION
HD = HARD DRILLING
RC = RIG CHATTER
CBJ = CORE BARREL JAMMED
PO = PETROLEUM ODOR
CW = CHANGE IN WASH
SS = SLICKENSIDED

WATER LEVEL OBSERVATIONS IN BOREHOLE

DATE	TIME	DEPTH OF HOLE	DEPTH OF CASING	DEPTH TO WATER	CONDITIONS OF OBSERVATIONS
					No water level observations made.

☐ PIEZOMETER INSTALLED SKETCH SHOWN ON

PAY QUANTITIES

3.5" DIA. DRY SAMPLE BORING	LIN. FT.	109.80	NO. OF 3" SHELBY TUBE SAMPLES	
3.5" DIA. U-SAMPLE BORING	LIN. FT.		NO. OF 3" UNDISTURBED SAMPLES	
CORE DRILLING IN ROCK	LIN. FT.	10.20	OTHER (HAND AUGER LIN. FT.)	5

BORING CONTRACTOR	Aquifer Drilling and Testing			
DRILLER	Paul Gaddis	HELPER(S)	Chris Chaillou	
RESIDENT ENGINEER	Michael McMaster		DATE	01-05-11
CLASSIFICATION CHECK	Cheryl Moss			

Mueser Rutledge Consulting Engineers
14 Penn Plaza - 225 West 34th Street
New York, NY 10122
T: 917 339-9300 F: 917 339-9400
www.mrce.com

BORING LOG

BORING NO. MR-4P
SHEET 1 OF 6
FILE NO. 11476
SURFACE ELEV. 40.7
RES ENGR. M McMaster

PROJECT: 300 Lafayette St
LOCATION: New York, NY
COORDINATES: N: 11,228.12 E: -8,078.78

DAILY PROGRESS	SAMPLE NO.	SAMPLE DEPTH	SAMPLE BLOWS/6"	SAMPLE REC	SAMPLE DESCRIPTION	STRATA	DEPTH	WATER CONTENT	FIELD TESTS	REMARKS (TYPE)
12:30						CONC	0.5			
12-29-10	1HA	1.0	HAND		Brown fine to coarse sandy gravel, some concrete, silt (Fill) (GM)					
Wednesday		3.0	AUGER							
Partly Cloudy	2HA	3.0	HAND		Brown fine to coarse sand, some gravel, silt, trace brick (Fill) (SM)					
35 °F		5.0	AUGER				5			
14:00										
10:15	3D	6.0	4-3	6"	Gray brown gravel, some brick, trace coarse to fine sand, silt (Fill) (GP-GM)	F				
12-30-10		8.0	3-1							
Thursday	4D	8.0	2-4	7"	Brown coarse to fine sand, some gravel, brick, silt (Fill) (SM)					
Sunny		10.0	5-5				10			
35 °F	5D	10.0	1-1	9"	Brown coarse to fine sand, some brick, silt, trace gravel, concrete (Fill) (SM)					
		12.0	1-1							
							13.5			
							15			
	6D	15.0	4-4	8"	Red brown medium to fine sand, some silt, trace mica (SM)					
		17.0	3-4							
	7D	19.0	2-2	15"	Brown fine to medium sand, some silt, trace coarse sand, mica (SM)		20			
		21.0	3-4							
	8D	24.0	5-5	14"	Brown fine to medium sand, trace coarse sand, silt, gravel (SP-SM)		25			
		26.0	8-11							
	9D	29.0	5-4	12"	Brown fine to coarse sand, trace silt, gravel (SP-SM)		30			
		31.0	5-5							
						S1				
	10D	34.0	6-6	15"	Brown fine to medium sand, trace silt (SP-SM)		35			
		36.0	5-7							
	11D	39.0	9-10	16"	Do 10D (SP-SM)		40			
		41.0	9-6							
	12D	44.0	8-8	16"	Brown fine sand, some silt (SM)		45			
		46.0	8-7							
14:30										
09:00							50			1, 2
01-04-11										
Tuesday										

Mueser Rutledge Consulting Engineers
14 Penn Plaza - 225 West 34th Street
New York, NY 10122
T: 917 339-9300 F: 917 339-9400
www.mrce.com

BORING LOG

BORING NO. MR-4P
SHEET 2 OF 6
FILE NO. 11476
SURFACE ELEV. 40.7
RES ENGR. M McMaster

PROJECT: 300 Lafayette St
LOCATION: New York, NY
COORDINATES: N: 11,228.12 E: -8,078.78

DAILY PROGRESS	SAMPLE NO.	SAMPLE DEPTH	SAMPLE BLOWS/6"	SAMPLE REC	SAMPLE DESCRIPTION	STRATA	DEPTH	WATER CONTENT	FIELD TESTS	REMARKS (TYPE)
Cont'd 01-04-11										
	13D	53.0	9-6	9"	Brown fine to coarse sand, trace silt (SP-SM)					
		55.0	7-9			S1	55			
							58.5			
							60			
	14D	60.0	11-13	12"	Do 13D (SP-SM)					
		62.0	11-13							3
							65			
	15D	65.0	18-17	14"	Brown fine to coarse sand, trace silt, gravel, decomposed gravel fragments (SP-SM)					
		67.0	17-16							
							70			
	16D	70.0	12-13	12"	Brown fine to coarse sand, trace gravel, silt (SP-SM)					
		72.0	13-13							
							75			
	17D	75.0	13-16	13"	Do 16D (SP-SM)	S2				
		77.0	18-17							
							80			
	18D	80.0	11-14	8"	Brown coarse to fine sand, trace silt (SP-SM)					
		82.0	11-14							
14:30							85			
07:15 01-05-11 Wednesday Sunny 35 °F	19D	85.0	13-16	14"	Brown fine to coarse sand, trace gravel, silt, silt seams (SP-SM)					
		87.0	15-17							
							90			
	20D	90.0	14-14	11"	Brown coarse to fine sand, trace silt (SP-SM)					
		92.0	14-19							
							93.5			
							95			
	21D	95.0	15-20	13"	Brown medium to fine sand, trace coarse sand, silt (SP-SM)	S3				
		97.0	19-17							
							100			

Mueser Rutledge Consulting Engineers
14 Penn Plaza - 225 West 34th Street
New York, NY 10122
T: 917 339-9300 F: 917 339-9400
www.mrce.com

BORING LOG

BORING NO. MR-4P
SHEET 3 OF 6
FILE NO. 11476
SURFACE ELEV. 40.7
RES ENGR. M McMaster

PROJECT: 300 Lafayette St
LOCATION: New York, NY
COORDINATES: N: 11,228.12 E: -8,078.78

DAILY PROGRESS	SAMPLE NO.	SAMPLE DEPTH	SAMPLE BLOWS/6"	SAMPLE REC	SAMPLE DESCRIPTION	STRATA	DEPTH	WATER CONTENT	FIELD TESTS	REMARKS (TYPE)
Cont'd 01-05-11	22D	100.0	20-23	14"	Brown fine to medium sand, trace silt (SP-SM)					
		102.0	23-26							
							105			
	23D	105.0	18-22	14"	Brown coarse to fine sand, trace gravel, silt (SP-SM)					
		107.0	28-28			S3				4 (RC)
							110			
	24D	110.0	25-25	20"	Brown fine to medium sand, trace silt (SP-SM)					
		112.0	26-30				113.5			
						T	115			
	25D	115.0	30-47	15"	Top (9"): Brn f-m sandy si, sm gvl (ML)					
		116.3	100/4"-		Bot (6"): Brn f-c sa, sm si, rk fgmts (SM)					5 (HD)
							117.5			
14:45	1C	118.6	REC=23%	8"	Wthd, slightly to moderately wthd zones, gry gneissic schist, jtd to cljtd, wthd jts				CT=1	
07:00		121.6	RQD=12%			T/WR	120		CT=1	
01-06-11	2C	121.6	REC=0%				121		CT=5	
		123.4			SEE REMARK #6	WR				
15:00							123.4			6
							125			
							130			
							135			
							140			
							145			
							150			

MUESER RUTLEDGE CONSULTING ENGINEERS

PIEZOMETER RECORD

BORING NO. MR-4P
SHEET 4 **OF** 6
PROJECT 300 Lafayette St **FILE NO.** 11476
LOCATION New York, NY **PIEZOMETER NO.**
DATE OF INSTALLATION 1/7/2011
RES ENGR. Michael McMaster

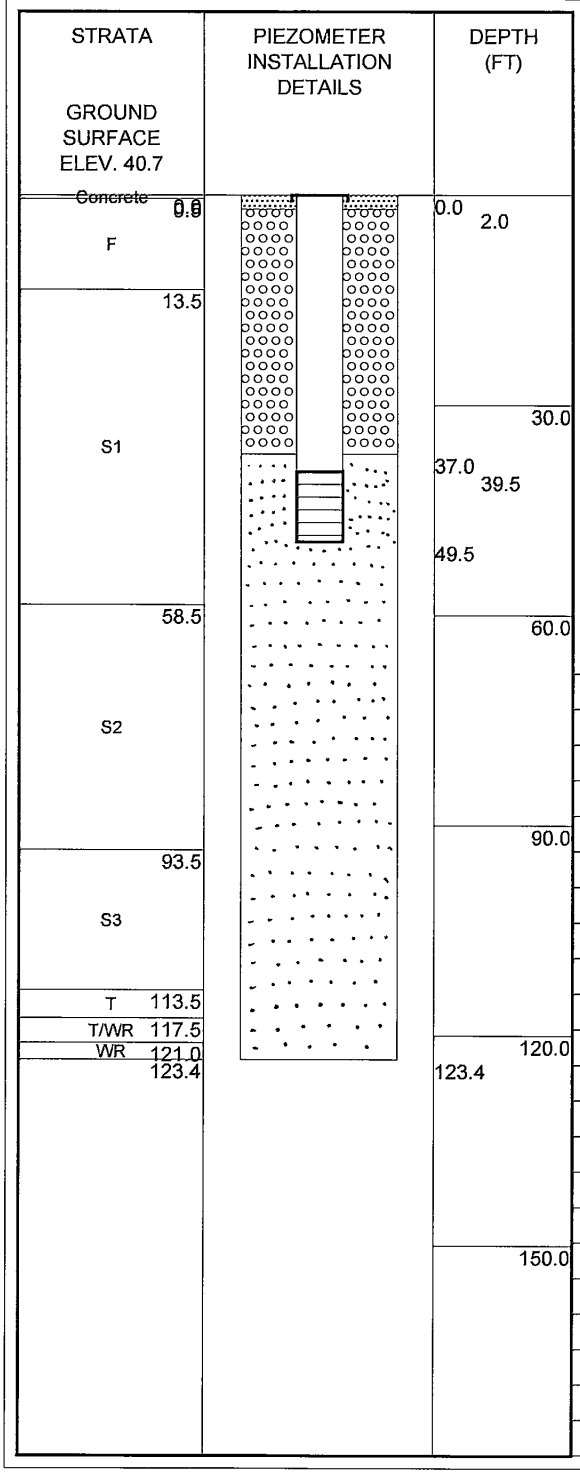

PIEZOMETER TYPE PVC

INTAKE POINT

depth to bottom, ft = 51
depth to top, ft = 38
length, ft = 13 =L
diameter, in = 4 , ft = 0.3 =2R

STANDPIPE/RISER

elevation of rim, ft = 40.4
diameter, in = 2.25 , ft = 0.2 =2r

CAP

elevation of cap, ft = 40.6
diameter, in = 5.0

READING TIME		DEPTH - RIM TO WATER	ELEVATION OF WATER	REMARKS
DATE	CLOCK			
1/14/2011	8:20 AM	40.30	0.10	
1/24/2011	9:48 AM	40.30	0.10	

Gravel Grout Sand Bentonite

GROUND SURFACE ELEV. 40.7

BORING NO. MR-4P

MUESER RUTLEDGE CONSULTING ENGINEERS

ROCK CORE SKETCH

BORING NO. MR-4P

SHEET 5 **OF** 6

PROJECT 300 Lafayette St

FILE NO. 11476

LOCATION New York, NY

SURFACE ELEV. 40.7

RES ENGR. M McMaster

Run #	Start Depth	End Depth	Rec	RQD

Run #	Start Depth	End Depth	Rec	RQD

Run #	Start Depth	End Depth	Rec	RQD

Run #	Start Depth	End Depth	Rec	RQD
1C	118.6	121.6	23%	12%

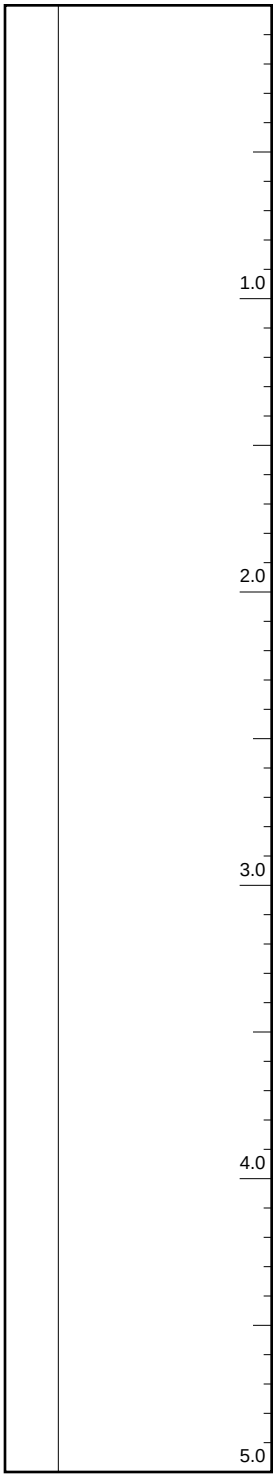

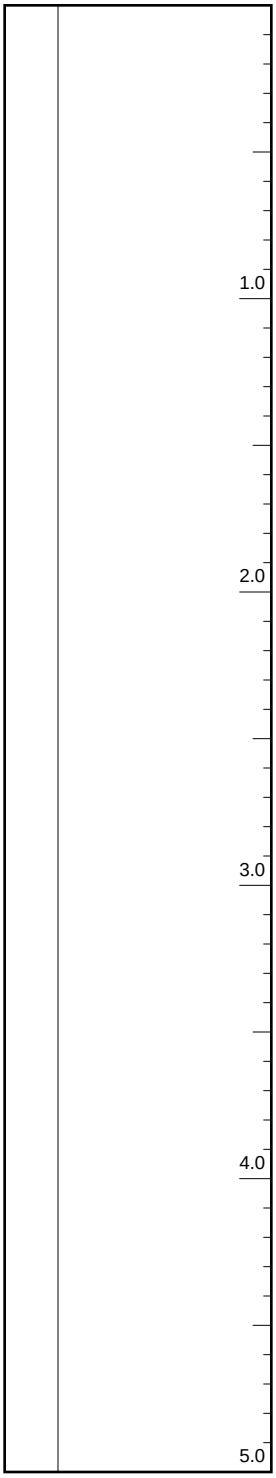

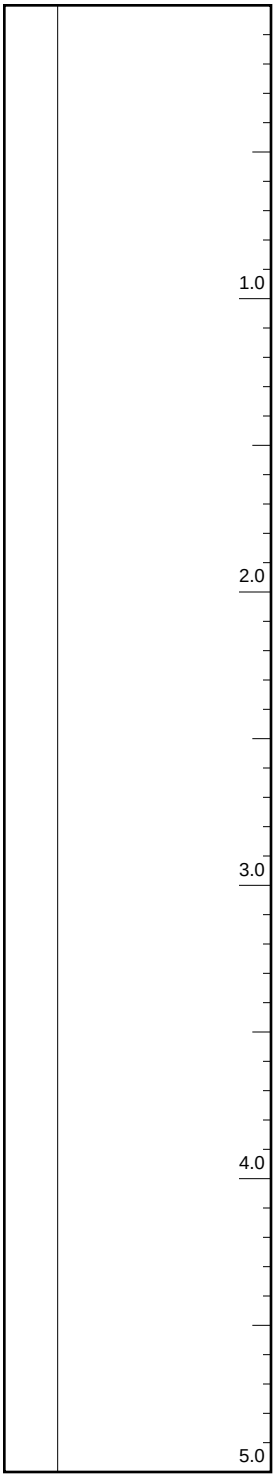

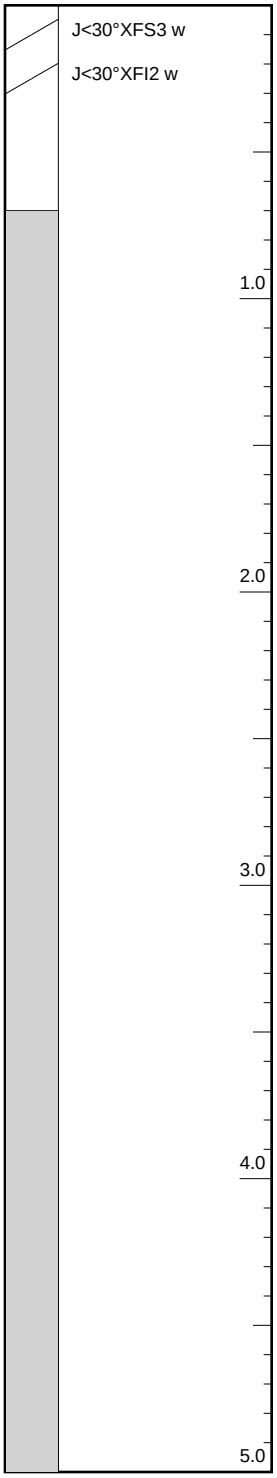

ROCK CORE SKETCH
LEGEND

JOINTING

J - Joint
MB - Mechanical Break
< - Angle w/ Horizontal
// - Parallel
X - Crossing
F - Foliation
S - Stratification
U - Unfoliated or Unstratified
w - Weathered joints
slw - Slightly weathered joints
fe - Iron stained joints
slfe - Slightly iron stained joints
min - Mineral coated joints

SURFACE

C - Curved
I - Irregular
S - Straight

CONDITION

1 - Slick
2 - Smooth
3 - Rough

SKETCH SYMBOLS

Joint
Healed Joint
Broken
Part of Core Not Recovered
Cavities or Vugs in Core
Clay
Sand
Empty Space

MUESER RUTLEDGE CONSULTING ENGINEERS

		BORING NO.	MR-4P
		SHEET	6 **OF** 6
PROJECT	300 Lafayette St	**FILE NO.**	11476
LOCATION	New York, NY	**SURFACE ELEV.**	40.70
BORING LOCATION	See Boring Location Plan	**VER. DATUM**	Borough of Manhattan Datum
NORTHING	11228.12 **EASTING** -8078.78	**HOR. DATUM**	Manhattan Coordinate System

EQUIPMENT AND METHODS OF STABILIZING BOREHOLE

TYPE OF BORING RIG	Truck
CASING USED	
4" dia	50' depth
3" dia	120.5 depth
ADVANCEMENT METHOD	Mud Rotary
DRILL RODS	NWJ
ROTARY BIT DIAMETER, IN.	3 7/8, 2 7/8
DRILLING MUD USED	Revert
AUGER	4" Hand Auger
SAMPLERS	
HAMMER TYPE	Safety Hammer
WEIGHT: 140 lbs	DROP: 30" RATE:
D-SAMPLER	2" O.D. Split Spoon
U-SAMPLER	
S-SAMPLER	
OTHER	
ROCK CORING	
CORING FEED	Hydraulic
CORE BARREL	NX Double Tube
CORE BIT	NX Diamond Bit

REMARKS

1 Lost Circulation from 40'-49'
2 Rig switched at 50'. Automatic hammer used from 0' to 50'.
3 Hole collapsed to 45' to bottom of casing
4 Rig Chatter at 107'.
5 Hard Drilling with soft zones from 116.4-117.5
6 Borehole ended at 123.4' due to core bit lost in hole.

LEGEND

TV = TORVANE SHEAR STRENGTH, TSF
CT = CORING TIME, MINUTES PER FOOT
CB = CASING BLOWS PER FOOT
OLT = OTHER LAB TESTING PERFORMED
PP = POCKET PENETROMETER UNCONFINED COMPRESSIVE STRENGTH, TSF

REMARK TYPES

LC = LOST CIRCULATION
HD = HARD DRILLING
RC = RIG CHATTER
CBJ = CORE BARREL JAMMED
PO = PETROLEUM ODOR
CW = CHANGE IN WASH
SS = SLICKENSIDED

WATER LEVEL OBSERVATIONS IN BOREHOLE

DATE	TIME	DEPTH OF HOLE	DEPTH OF CASING	DEPTH TO WATER	CONDITIONS OF OBSERVATIONS
					See piezometer installation record.

☒ PIEZOMETER INSTALLED SKETCH SHOWN ON 4

PAY QUANTITIES

3.5" DIA. DRY SAMPLE BORING	LIN. FT.	114.90	NO. OF 3" SHELBY TUBE SAMPLES		
3.5" DIA. U-SAMPLE BORING	LIN. FT.		NO. OF 3" UNDISTURBED SAMPLES		
CORE DRILLING IN ROCK	LIN. FT.	3.00	OTHER (HAND AUGER LIN. FT.)		6

BORING CONTRACTOR	Aquifer Drilling and Testing		
DRILLER	Glenn, John Campbell	HELPER(S)	Prim Gopaul
RESIDENT ENGINEER	Michael McMaster	DATE	01-06-11
CLASSIFICATION CHECK	Cheryl Moss		

Mueser Rutledge Consulting Engineers
14 Penn Plaza - 225 West 34th Street
New York, NY 10122
T: 917 339-9300 F: 917 339-9400
www.mrce.com

BORING LOG

BORING NO. MR-4A
SHEET 1 OF 5
FILE NO. 11476
SURFACE ELEV. 40.8
RES ENGR. M McMaster

PROJECT: 300 Lafayette St
LOCATION: New York, NY
COORDINATES: N: 11,227.01 E: -8,083.61

DAILY PROGRESS	SAMPLE NO.	SAMPLE DEPTH	SAMPLE BLOWS/6"	SAMPLE REC	SAMPLE DESCRIPTION	STRATA	DEPTH	WATER CONTENT	FIELD TESTS	REMARKS (TYPE)
10:45 01-11-11 Tuesday Partly Cloudy 30 °F										1
							5			
							10			
							15			
							20			
							25			
							30			
							35			
							40			
							45			
							50			

Mueser Rutledge Consulting Engineers
14 Penn Plaza - 225 West 34th Street
New York, NY 10122
T: 917 339-9300 F: 917 339-9400
www.mrce.com

BORING LOG

BORING NO. MR-4A
SHEET 2 OF 5
FILE NO. 11476
SURFACE ELEV. 40.8
RES ENGR. M McMaster

PROJECT: 300 Lafayette St
LOCATION: New York, NY
COORDINATES: N: 11,227.01 E: -8,083.61

DAILY PROGRESS	SAMPLE NO.	SAMPLE DEPTH	SAMPLE BLOWS/6"	SAMPLE REC	SAMPLE DESCRIPTION	STRATA	DEPTH	WATER CONTENT	FIELD TESTS	REMARKS (TYPE)
Cont'd 01-11-11										
							55			
							60			
							65			
							70			
							75			
							80			
							85			
							90			
							95			
							100			

Mueser Rutledge Consulting Engineers
14 Penn Plaza - 225 West 34th Street
New York, NY 10122
T: 917 339-9300 F: 917 339-9400
www.mrce.com

BORING LOG

BORING NO. MR-4A
SHEET 3 OF 5
FILE NO. 11476
SURFACE ELEV. 40.8
RES ENGR. M McMaster

PROJECT: 300 Lafayette St
LOCATION: New York, NY
COORDINATES: N: 11,227.01 E: -8,083.61

DAILY PROGRESS	SAMPLE NO.	SAMPLE DEPTH	SAMPLE BLOWS/6"	SAMPLE REC	SAMPLE DESCRIPTION	STRATA	DEPTH	WATER CONTENT	FIELD TESTS	REMARKS (TYPE)
Cont'd 01-11-11										
							105			
							110			
							115			
										2 (RC)
										3 (HD)
14:45							**120**			
07:00										4
01-12-11										
Wednesday Cloudy 30 °F	1C	122.6	REC=100%	60"	Medium Hd, UnW to SIW gry gneissic sch, jtd, iron stained to SIW and mineral coated jts		**122.6**		CT=4	
		127.6	RQD=84%						CT=5	
							125		CT=5	
									CT=6	
									CT=4	
	2C	127.6	REC=98%	59"	Medium Hd, UnW to SIW gry schistose gns, moderately jtd to jtd, FeJts, trace white pegmatite	**R**			CT=4	
		132.6	RQD=84%						CT=4	
							130		CT=5	
									CT=6	
01-26-11									CT=5	
14:45							**132.6**			5
							135			
							140			
							145			
							150			

MUESER RUTLEDGE CONSULTING ENGINEERS

ROCK CORE SKETCH

BORING NO. MR-4A
SHEET 4 **OF** 5
PROJECT 300 Lafayette St
FILE NO. 11476
LOCATION New York, NY
SURFACE ELEV. 40.8
RES ENGR. M McMaster

Run #	Start Depth	End Depth	Rec	RQD

Run #	Start Depth	End Depth	Rec	RQD
2C	127.6	132.6	98%	84%

Run #	Start Depth	End Depth	Rec	RQD
1C	122.6	127.6	100%	84%

Run #	Start Depth	End Depth	Rec	RQD



ROCK CORE SKETCH
LEGEND

JOINTING

J - Joint
MB - Mechanical Break
< - Angle w/ Horizontal
// - Parallel
X - Crossing
F - Foliation
S - Stratification
U - Unfoliated or Unstratified
w - Weathered joints
slw - Slightly weathered joints
fe - Iron stained joints
slfe - Slightly iron stained joints
min - Mineral coated joints

SURFACE

C - Curved
I - Irregular
S - Straight

CONDITION

1 - Slick
2 - Smooth
3 - Rough

SKETCH SYMBOLS

Joint
Healed Joint
Broken
Part of Core Not Recovered
Cavities or Vugs in Core
Clay
Sand
Empty Space

MUESER RUTLEDGE CONSULTING ENGINEERS

		BORING NO.	MR-4A
		SHEET	5 **OF** 5
PROJECT	300 Lafayette St	**FILE NO.**	11476
LOCATION	New York, NY	**SURFACE ELEV.**	40.80
BORING LOCATION	See Boring Location Plan	**VER. DATUM**	Borough of Manhattan Datum
NORTHING	11227.01 **EASTING** -8083.61	**HOR. DATUM**	Manhattan Coordinate System

EQUIPMENT AND METHODS OF STABILIZING BOREHOLE

TYPE OF BORING RIG	Truck
CASING USED	
4" dia	5 depth
3" dia	122 depth
ADVANCEMENT METHOD	Mud Rotary
DRILL RODS	NWJ
ROTARY BIT DIAMETER, IN.	3 7/8, 5 7/8, 2 7/8
DRILLING MUD USED	Bentonite
AUGER	
SAMPLERS	
HAMMER TYPE	Automatic
WEIGHT: 140 lbs	DROP: 30" RATE:
D-SAMPLER	2" O.D. Split Spoon
U-SAMPLER	
S-SAMPLER	
OTHER	
ROCK CORING	
CORING FEED	Hydraulic
CORE BARREL	NX Double Tube
CORE BIT	NX Diamond Bit

REMARKS

1 Borehole advanced with roller bit without soil sampling.
2 Rig Chatter at 117.5'.
3 Hard Drilling at 118.5'.
4 Soft zone at 120'.
5 Borehole ended at 132.6'.

LEGEND

TV = TORVANE SHEAR STRENGTH, TSF
CT = CORING TIME, MINUTES PER FOOT
CB = CASING BLOWS PER FOOT
OLT = OTHER LAB TESTING PERFORMED
PP = POCKET PENETROMETER UNCONFINED COMPRESSIVE STRENGTH, TSF

REMARK TYPES

LC = LOST CIRCULATION
HD = HARD DRILLING
RC = RIG CHATTER
CBJ = CORE BARREL JAMMED
PO = PETROLEUM ODOR
CW = CHANGE IN WASH
SS = SLICKENSIDED

WATER LEVEL OBSERVATIONS IN BOREHOLE

DATE	TIME	DEPTH OF HOLE	DEPTH OF CASING	DEPTH TO WATER	CONDITIONS OF OBSERVATIONS
					No water level observations made.

☐ PIEZOMETER INSTALLED SKETCH SHOWN ON

PAY QUANTITIES

3.5" DIA. DRY SAMPLE BORING	LIN. FT.		NO. OF 3" SHELBY TUBE SAMPLES	
3.5" DIA. U-SAMPLE BORING	LIN. FT.		NO. OF 3" UNDISTURBED SAMPLES	
CORE DRILLING IN ROCK	LIN. FT.	10.00	OTHER (DRILLED WITHOUT SAMPLING LIN. FT.)	122.6

BORING CONTRACTOR	Aquifer Drilling and Testing			
DRILLER	Paul Gaddis	HELPER(S)	Chris Chaillou	
RESIDENT ENGINEER	Michael McMaster		DATE	01-26-11
CLASSIFICATION CHECK	Cheryl Moss			

Mueser Rutledge Consulting Engineers
14 Penn Plaza - 225 West 34th Street
New York, NY 10122
T: 917 339-9300 F: 917 339-9400
www.mrce.com

BORING LOG

BORING NO. MR-5
SHEET 1 OF 5
FILE NO. 11476
SURFACE ELEV. 41.3
RES ENGR. M McMaster

PROJECT: 300 Lafayette St
LOCATION: New York, NY
COORDINATES: N: 11,166.48 E: -8,082.76

DAILY PROGRESS	SAMPLE NO.	SAMPLE DEPTH	SAMPLE BLOWS/6"	SAMPLE REC	SAMPLE DESCRIPTION	STRATA	DEPTH	WATER CONTENT	FIELD TESTS	REMARKS (TYPE)
08:00						CONC	0.5			
01-07-11 Friday Snow 30 °F	1D	1.0	5-4	3"	Gray gravel, some concrete, wood, trace coarse to fine sand, silt (Fill) (GP)					
		3.0	4-2							
										1 (LC)
	2D	4.0	2-5	10"	Gray coarse to fine sandy gravel, some wood, silt (Fill) (GM)		5			
		6.0	6-7							2 (HD)
	3D	6.0	7-9	10"	Gray coarse to fine sandy gravel, some silt, trace wood (Fill) (GM)					
		8.0	4-3							
	4NR	8.0	7-4	0"	No recovery					
		10.0	2-1			F	10			
	5D	10.0	1-3	5"	Gray gravelly coarse to fine sand, some silt, trace concrete (Fill) (SM)					
		12.0	5-4							
							15			
	6D	15.0	2-6	8"	Gray brown coarse to fine sand, some brick, silt, trace gravel (Fill) (SM)					
		17.0	6-7							
							18.5			
							20			
	7D	20.0	2-4	9"	Brown coarse to fine sand, trace silt, gravel (SP-SM)					
		22.0	6-8							
							25			
	8D	25.0	4-8	14"	Do 7D (SP-SM)					
		27.0	5-7							
							30			
	9D	30.0	6-6	14"	Brown fine to medium sand, some silt (SM)					
		32.0	6-6							
						S1	35			
	10D	35.0	5-6	16"	Brown medium to fine sand, trace silt (SP-SM)					
		37.0	6-8							
							40			
	11D	40.0	5-6	18"	Brown fine sand, some silt, trace mica (SM)					
		42.0	7-7							
							45			
	12D	45.0	4-8	17"	Brown silty fine sand, trace mica (SM)					
		47.0	8-12							
							50			

Mueser Rutledge Consulting Engineers
14 Penn Plaza - 225 West 34th Street
New York, NY 10122
T: 917 339-9300 F: 917 339-9400
www.mrce.com

BORING LOG

BORING NO. MR-5
SHEET 2 OF 5
FILE NO. 11476
SURFACE ELEV. 41.3
RES ENGR. M McMaster

PROJECT: 300 Lafayette St
LOCATION: New York, NY
COORDINATES: N: 11,166.48 E: -8,082.76

DAILY PROGRESS	SAMPLE NO.	SAMPLE DEPTH	SAMPLE BLOWS/6"	SAMPLE REC	SAMPLE DESCRIPTION	STRATA	DEPTH	WATER CONTENT	FIELD TESTS	REMARKS (TYPE)
Cont'd 01-07-11	13D	50.0	8-7	13"	Brown coarse to fine sand, trace silt (SP-SM)					
		52.0	5-6							
							55			
	14D	55.0	10-14	20"	Brown fine sand, some silt (SM)					
		57.0	14-17							
						S1	60			
	15D	60.0	7-8	18"	Brown medium to fine sand, trace silt (SP-SM)					
		62.0	9-11							
							65			
	16D	65.0	6-8	22"	Brown fine to medium sand, trace silt (SP-SM)					
		67.0	10-9							
							68.5			
							70			
	17D	70.0	9-11	18"	Brown coarse to fine sand, trace silt (SP-SM)					
		72.0	12-13							
							75			
	18D	75.0	9-10	19"	Brown coarse to fine sand, trace silt, gravel (SP-SM)					
		77.0	10-12							
							80			
	19D	80.0	10-9	17"	Brown medium to fine sand, trace coarse sand, silt (SP-SM)					
		82.0	11-12							
						S2				
							85			
	20D	85.0	9-10	12"	Brown coarse to fine sand, trace silt (SP-SM)					
		87.0	12-15							
							90			
	21D	90.0	9-11	12"	Brown medium to fine sand, trace silt, silty fine sand layers (SP-SM)					
15:00		92.0	15-21							
08:45 01-10-11 Monday Partly Cloudy 28 °F										
							95			
	22D	95.0	10-12	12"	Brown medium to fine sand, trace silt (SP-SM)					
		97.0	15-16							
							98.5			
						S3	100			

Mueser Rutledge Consulting Engineers
14 Penn Plaza - 225 West 34th Street
New York, NY 10122
T: 917 339-9300 F: 917 339-9400
www.mrce.com

BORING LOG

BORING NO. MR-5
SHEET 3 OF 5
FILE NO. 11476
SURFACE ELEV. 41.3
RES ENGR. M McMaster

PROJECT: 300 Lafayette St
LOCATION: New York, NY
COORDINATES: N: 11,166.48 E: -8,082.76

DAILY PROGRESS	SAMPLE NO.	SAMPLE DEPTH	SAMPLE BLOWS/6"	SAMPLE REC	SAMPLE DESCRIPTION	STRATA	DEPTH	WATER CONTENT	FIELD TESTS	REMARKS (TYPE)
Cont'd 01-10-11	23D	100.0	14-17	17"	Brown coarse to fine sand, trace silt (SP-SM)					
		102.0	15-17							
							105			
	24D	105.0	15-20	22"	Brown silty fine to medium sand, trace mica (SM)					
		107.0	20-17			**S3**				
							110			
	25D	110.0	15-21	16"	Brown fine to medium sand, some silt, trace gravel, mica (SM)					
		112.0	28-30							
							113.5			3 (RC)
							115			
	26D	115.0	100/6"-	5"	Black and brown gravelly coarse to fine sand, some silt (SM)					4 (HD)
		115.5	-			**T**				
							120			
	27D	120.0	40-51	14"	Gray and black and brown fine to coarse sand, some rock fragments, silt, mica (SM)		**121**			
		121.3	100/3"-						CT=7	
	1C	121.7	REC=100%	13"	Medium Hd, SIW gry gneissic schist, jtd, FeJts				CT=1	5 (CBJ)
		122.8	RQD=50%						CT=6	
	2C	122.8	REC=85%	40"	Medium Hd, SIW gry gneissic sch, jtd to moderately jtd, iron stained to wthd jts, trace white pegmatite		**125**		CT=6	
		126.7	RQD=51%						CT=7	
	3C	126.7	REC=98%	59"	Medium Hd, SIW to UnW gry gneissic sch, moderately jtd to jtd, iron stained to wthd jts	**R**			CT=5	
		131.7	RQD=74%						CT=7	
									CT=6	6 (CW)
							130		CT=7	
									CT=6	
16:30							**131.7**		CT=6	7
							135			
							140			
							145			
							150			

MUESER RUTLEDGE CONSULTING ENGINEERS

ROCK CORE SKETCH

BORING NO. MR-5

SHEET 4 **OF** 5

PROJECT 300 Lafayette St

FILE NO. 11476

LOCATION New York, NY

SURFACE ELEV. 41.3

RES ENGR. M McMaster

Run #	Start Depth	End Depth	Rec	RQD

Run #	Start Depth	End Depth	Rec	RQD
3C	126.7	131.7	98%	74%

Run #	Start Depth	End Depth	Rec	RQD
2C	122.8	126.7	85%	51%

Run #	Start Depth	End Depth	Rec	RQD
1C	121.7	122.8	100%	50%



ROCK CORE SKETCH
LEGEND

JOINTING

J - Joint
MB - Mechanical Break
< - Angle w/ Horizontal
// - Parallel
X - Crossing
F - Foliation
S - Stratification
U - Unfoliated or Unstratified
w - Weathered joints
slw - Slightly weathered joints
fe - Iron stained joints
slfe - Slightly iron stained joints
min - Mineral coated joints

SURFACE

C - Curved
I - Irregular
S - Straight

CONDITION

1 - Slick
2 - Smooth
3 - Rough

SKETCH SYMBOLS

Joint
Healed Joint
Broken
Part of Core Not Recovered
Cavities or Vugs in Core
Clay
Sand
Empty Space

MUESER RUTLEDGE CONSULTING ENGINEERS

		BORING NO.	MR-5
		SHEET	5 **OF** 5
PROJECT	300 Lafayette St	**FILE NO.**	11476
LOCATION	New York, NY	**SURFACE ELEV.**	41.30
BORING LOCATION	See Boring Location Plan	**VER. DATUM**	Borough of Manhattan Datum
NORTHING 11166.48	**EASTING** -8082.76	**HOR. DATUM**	Manhattan Coordinate System

EQUIPMENT AND METHODS OF STABILIZING BOREHOLE

TYPE OF BORING RIG	Truck
CASING USED	
4" dia	20 depth
3" dia	122 depth
ADVANCEMENT METHOD	Mud Rotary
DRILL RODS	NWJ
ROTARY BIT DIAMETER, IN.	3 7/8, 5 7/8, 2 7/8
DRILLING MUD USED	Bentonite
AUGER	
SAMPLERS	
HAMMER TYPE	Automatic
WEIGHT:140 lbs	DROP:30" RATE:
D-SAMPLER	2" O.D. Split Spoon
U-SAMPLER	
S-SAMPLER	
OTHER	
ROCK CORING	
CORING FEED	Hydraulic
CORE BARREL	NX Double Tube
CORE BIT	NX Diamond Bit

REMARKS

1 Lost Circulation from 0' to 20'.
2 Hard Drilling from 5' to 14'. Wood in wash.
3 Rig Chatter at 113'.
4 Hard Drilling with soft zones from 115.5' to 120'
5 1C:Core Barrel Jammed at 122.8'.
6 Change in Wash at 128.4'.
7 Borehole ended at 131.7'.

LEGEND

TV = TORVANE SHEAR STRENGTH, TSF
CT = CORING TIME, MINUTES PER FOOT
CB = CASING BLOWS PER FOOT
OLT = OTHER LAB TESTING PERFORMED
PP = POCKET PENETROMETER UNCONFINED COMPRESSIVE STRENGTH, TSF

REMARK TYPES

LC = LOST CIRCULATION
HD = HARD DRILLING
RC = RIG CHATTER
CBJ = CORE BARREL JAMMED
PO = PETROLEUM ODOR
CW = CHANGE IN WASH
SS = SLICKENSIDED

WATER LEVEL OBSERVATIONS IN BOREHOLE

DATE	TIME	DEPTH OF HOLE	DEPTH OF CASING	DEPTH TO WATER	CONDITIONS OF OBSERVATIONS
					No water level observations made.

☐ PIEZOMETER INSTALLED SKETCH SHOWN ON

PAY QUANTITIES

3.5" DIA. DRY SAMPLE BORING	LIN. FT.	121.70	NO. OF 3" SHELBY TUBE SAMPLES		
3.5" DIA. U-SAMPLE BORING	LIN. FT.		NO. OF 3" UNDISTURBED SAMPLES		
CORE DRILLING IN ROCK	LIN. FT.	10.00	OTHER		

BORING CONTRACTOR	Aquifer Drilling and Testing			
DRILLER	Paul Gaddis	HELPER(S)	Chris Chaillou	
RESIDENT ENGINEER	Michael McMaster		DATE	01-10-11
CLASSIFICATION CHECK	Cheryl Moss			

APPENDIX B

LOGS OF PREVIOUS MONITORING WELLS

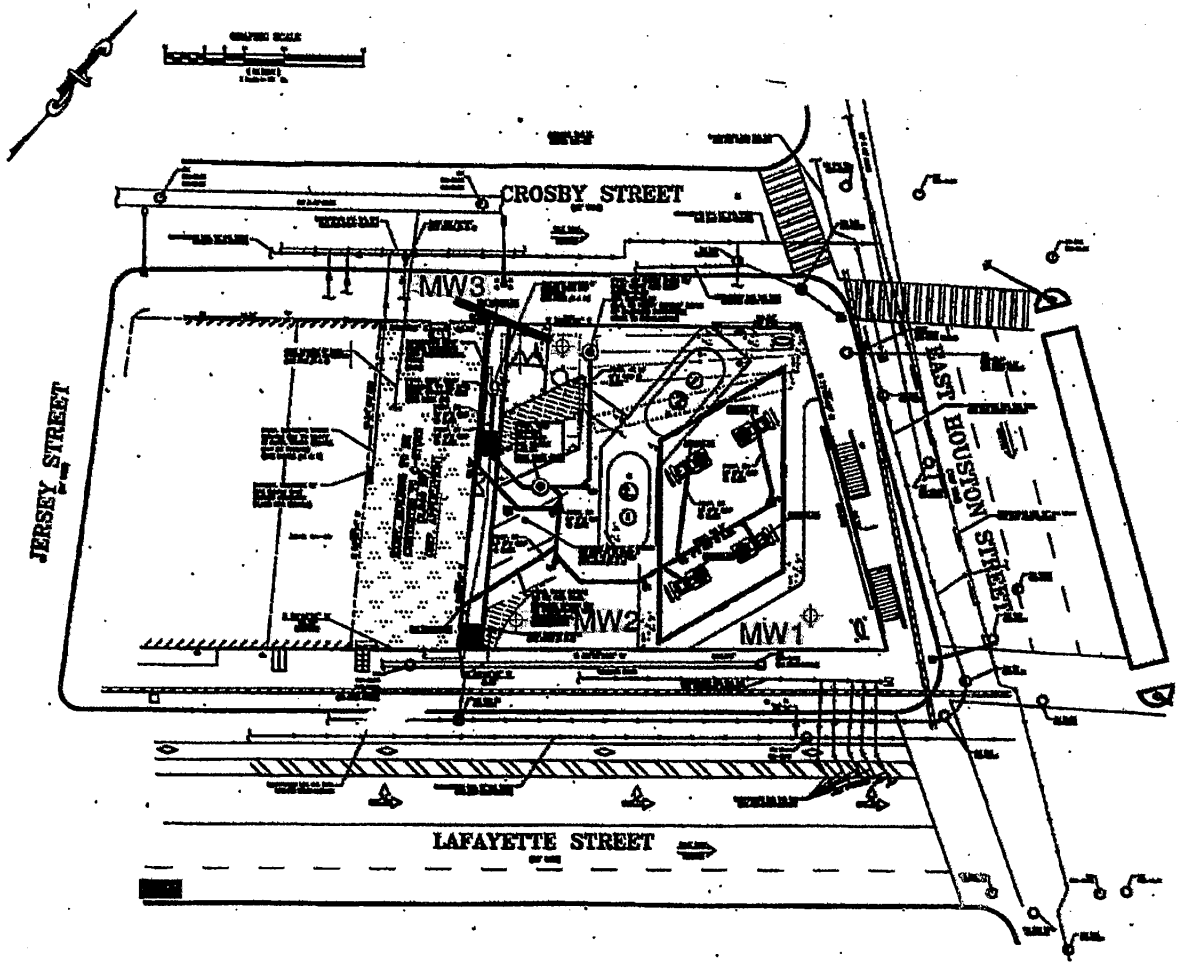

ASR
ADVANCED Site Restoration, LLC.
Environmental Services
62 William St., 3rd Floor, New York, NY 10005
Tel: 212-809-1110 Fax: 212-809-1779 Info@askasr.com

Gaseteria
21 East Houseton Street
New York, NY

CPT 2/2006

Monitoring Well Locations

⌖ = Monitoring Well Location

Project: Gasoline Service Station
Project Location: 21 E. Houston Street, New York , New York
Project Number:

Log of Boring MW-1

Sheet 1 of 2

Date(s) Drilled **January 17, 2006**	Logged By **Anthony Addesso**	Checked By **S. Muller**
Drilling Method **Hollow Stem Auger**	Drill Bit Size/Type **4 3/4 inch Auger**	Total Depth of Borehole **50 feet bgs**
Drill Rig Type **Canterra**	Drilling Contractor **Miller Environmental**	Approximate Surface Elevation **42 feet MSL**
Groundwater Level and Date Measured **43.38 feet ATD**	Sampling Method(s) **Grab**	Hammer Data
Borehole Backfill **Cuttings**	Location **Northeast Property line.**	

Elevation, feet	Depth, feet	Sample Type	Sample Number	Sampling Resistance, blows/foot	Relative Consistency	USCS Symbol	Graphic Log	MATERIAL DESCRIPTION	Water Content, %	Dry Unit Weight, pcf	Percent Fines	PID Reading, ppm	Well Log	REMARKS AND OTHER TESTS
42	0					AC		Asphalt and base material.						
						SM		SAND, light brown, medium to fine, dry.						
						SM		SILTY SAND, brown.						
37	5					SM		SILTY SAND, very fine-grained, brown, poorly graded.						
						SM		SILTY SAND, fine grained, light tan, dry.						
						SW		SILTY SAND, light brown, some coarse sand, dry.						
32	10													
27	15					SW		SILTY SAND, brown medium to coarse.						
22	20													
17	25													
12	30													

Figure

F:\Gaseteria\Layafette\logs.bgs [Well Log - 4 Lab.tpl]

Project: Gasoline Service Station
Project Location: 21 E. Houston Street, New York , New York
Project Number:

Log of Boring MW-1

Sheet 2 of 2

Elevation, feet	Depth, feet	Sample Type	Sample Number	Sampling Resistance, blows/foot	Relative Consistency	USCS Symbol	Graphic Log	MATERIAL DESCRIPTION	Water Content, %	Dry Unit Weight, pcf	Percent Fines	PID Reading, ppm	Well Log	REMARKS AND OTHER TESTS
12	30					SW		SILTY SAND, brown medium to coarse. (cont.)						
7	35													
2	40													Composite of auger
								(ATD) ▽						
-3	45		MW-1									0.0		
-8	50					NONE		Bottom of Boring at 50 feet bgs						
-13	55													
-18	60													
-23	65													

Figure

F:\Gaseteria\Layafette\logs.bgs [Well Log - 4 Lab.tpl]

Project: Gasoline Service Station
Project Location: 21 E. Houston Street, New York , New York
Project Number:

Log of Boring MW-2

Sheet 1 of 2

Date(s) Drilled **January 17, 2006**	Logged By **Anthony Addesso**	Checked By **S. Muller**
Drilling Method **Hollow Stem Auger**	Drill Bit Size/Type **4 3/4 inch Auger**	Total Depth of Borehole **50 feet bgs**
Drill Rig Type **Canterra**	Drilling Contractor **Miller Environmental**	Approximate Surface Elevation **42 feet MSL**
Groundwater Level and Date Measured **43.22 feet ATD**	Sampling Method(s) **Grab**	Hammer Data
Borehole Backfill **Cuttings**	Location **Southwestern Property line.**	

Elevation, feet	Depth, feet	Sample Type	Sample Number	Sampling Resistance, blows/foot	Relative Consistency	USCS Symbol	Graphic Log	MATERIAL DESCRIPTION	Water Content, %	Dry Unit Weight, pcf	Percent Fines	PID Reading, ppm	Well Log	REMARKS AND OTHER TESTS
42	0					AC		Asphalt and base material.						
						SM		SAND, light brown, medium to fine, dry.						
						SM		SILTY SAND, brown.						
37	5					SM		SILTY SAND, very fine-grained, brown, poorly graded.						
						SM		SILTY SAND, fine grained, light tan, dry.						
32	10					SW		SILTY SAND, light brown, some coarse sand, dry.						
27	15					SW		SILTY SAND, brown medium to coarse.						
22	20													
17	25													
12	30													

Figure

F:\Gasteria\Lafayette\logs.bgs [Well Log - 4 Lab.tpl]

Project: Gasoline Service Station
Project Location: 21 E. Houston Street, New York , New York
Project Number:

Log of Boring MW-2

Sheet 2 of 2

Elevation, feet	Depth, feet	Sample Type	Sample Number	Sampling Resistance, blows/foot	Relative Consistency	USCS Symbol	Graphic Log	MATERIAL DESCRIPTION	Water Content, %	Dry Unit Weight, pcf	Percent Fines	PID Reading, ppm	Well Log	REMARKS AND OTHER TESTS
12	30					SW		SILTY SAND, brown medium to coarse. (cont.)						
7	35													
2	40													Composite of auger
								(ATD) ▽						
-3	45		MW-2									0.0		
-8	50					NONE		Bottom of Boring at 50 feet bgs						
-13	55													
-18	60													
-23	65													

Figure

F:\Gaseteria\Layafette\logs.bgs [Well Log - 4 Lab.tpl]

Project: Gasoline Service Station Project Location: 21 E. Houston Street, New York , New York Project Number:	**Log of Boring MW-3** Sheet 1 of 2

Date(s) Drilled **January 17, 2006**	Logged By **Anthony Addesso**	Checked By **S. Muller**
Drilling Method **Hollow Stem Auger**	Drill Bit Size/Type **4 3/4 inch Auger**	Total Depth of Borehole **50 feet bgs**
Drill Rig Type **Canterra**	Drilling Contractor **Miller Environmental**	Approximate Surface Elevation **42 feet MSL**
Groundwater Level and Date Measured **43.55 feet ATD**	Sampling Method(s) **Grab**	Hammer Data
Borehole Backfill **Cuttings**	Location **Northwestern Property line.**	

Elevation, feet	Depth, feet	Sample Type	Sample Number	Sampling Resistance, blows/foot	Relative Consistency	USCS Symbol	Graphic Log	MATERIAL DESCRIPTION	Water Content, %	Dry Unit Weight, pcf	Percent Fines	PID Reading, ppm	Well Log	REMARKS AND OTHER TESTS
42	0					AC		Asphalt and base material.						
						SM		SAND, light brown, medium to fine, dry.						
						SM		SILTY SAND, brown.						
37	5					SM		SILTY SAND, very fine-grained, brown, poorly graded.						
						SM		SILTY SAND, fine grained, light tan, dry.						
32	10					SW		SILTY SAND, light brown, some coarse sand, dry.						
27	15					SW		SILTY SAND, brown medium to coarse.						
22	20													
17	25													
12	30													

F:\Gaseteria\Layafette\logs.bgs [Well Log - 4 Lab.tpl]

Figure

Project: Gasoline Service Station
Project Location: 21 E. Houston Street, New York , New York
Project Number:

Log of Boring MW-3

Sheet 2 of 2

Elevation, feet	Depth, feet	Sample Type	Sample Number	Sampling Resistance, blows/foot	Relative Consistency	USCS Symbol	Graphic Log	MATERIAL DESCRIPTION	Water Content, %	Dry Unit Weight, pcf	Percent Fines	PID Reading, ppm	Well Log	REMARKS AND OTHER TESTS
12	30					SW		SILTY SAND, brown medium to coarse. (cont.)						
7	35													
2	40													Composite of auger
								(ATD) ▽						
-3	45		MW-3									0.0		
-8	50					NONE		Bottom of Boring at 50 feet bgs						
-13	55													
-18	60													
-23	65													

Figure

F:\Gaseteria\Layafette\logs.bgs [Well Log - 4 Lab.tpl]

Appendix D

Phase I Environmental Site Assessment (Lot 38) prepared by J.C. Broderick & Associates

PHASE I ENVIRONMENTAL SITE ASSESSMENT

PREPARED FOR

LARGAVISTA COMPANIES/PACO REALTY, LLC.
364 MASPETH AVENUE
BROOKLYN, NEW YORK 11211

OF THE PROPERTY KNOWN AS

298 LAFAYETTE STREET a/k/a 133 CROSBY STREET NEW YORK, NEW YORK 10012

JCB NUMBER 21-23681
AUGUST 2012

J.C. BRODERICK & ASSOCIATES, INC.
Environmental Consulting & Testing

1775 Expressway Drive North - Suite 1
Hauppauge, New York 11788
631-584-5492 Fax: 631-584-3395

TABLE OF CONTENTS

1.0: Property Location and Description 1
1.1: Property Location 1
1.2: Property Description 1
1.3: Location and Legal Description 1

2.0: Proposed, Current and Past Uses 2
2.1: Proposed Project Description 2
2.2: Current Uses of the Subject Property 2
2.3: Past Uses of the Subject Property 2
2.4: Current and Past Uses of Adjoining Properties 2
2.5: Current and Past Uses of Surrounding Areas 3
2.6: Limitations 3

3.0: Physical Assessment Summary 4
3.1: Geological & Topographical Characteristics 4

4.0: Interviews 5
4.1: Interview with User 5
4.2: Interview with Current Property Representative or Major Occupant 5
4.3: Interview with Past Property Representatives or Major Occupants 6
4.4: Interview with Local Governmental Officials 6
4.5: Interview with Property Neighbors 6

5.0: Records Review 7
5.1: Environmental Databases 7
5.1.1: Subject Property (Target Property) Review 11
5.1.2: Immediately Adjoining Sites 11
5.1.3: Surrounding Sites 11
5.2: Topographical Review 12
5.3: Historical Use Records Search 13
5.3.1: Local Municipality Search and Government Records Review 13
5.3.3: Aerial Photographs 15
5.3.4: Local Directories 16
5.3.5: Historical Topographical Maps 17
5.3.6: Environmental Lien Search 17
5.4: Data Gaps 17

6.0: Property Reconnaissance 18
6.1: Exterior Reconnaissance 18
6.1.1: Limitations 18
6.1.2: Summary Findings of the Exterior Property Reconnaissance 18
6.2: Interior Reconnaissance 21
6.2.1: Limitations 21
6.2.2: Summary Findings of the Interior Structures Reconnaissance 22
6.3: Site Plan 23

7.0: Non-Scope Additional Issues 24
7.1: Asbestos and Lead Containing Materials 24
7.2: Radon 24
7.3: Wetlands 24
7.4: Historic Fill 24

8.0: Scope 25
8.1: Purpose 25
8.2: Limitations and Exceptions of Assessment 25
8.3: Limiting Conditions and Methodology Used 25

9.0: Phase I: ESA Findings and Conclusions 26
9.1: Findings 26
9.2: Conclusions 28

10.0: Certification 29

Figures

Figure 1 Site Location Map

Appendices

Appendix A Subject Property Photographs
Appendix B Interviews and FOIL Requests
Appendix C Historical References
Appendix D Environmental Professional Credentials
Appendix E Environmental Data Resources

1.0: Property Location and Description

1.1: Property Location

The subject property is located on the west side of Lafayette Street, East Houston Street to the north and Jersey Street to the south, in the Borough of Manhattan, County, City and State of New York. The subject property is commonly known as 298 Lafayette Street a/k/a 133 Crosby Street New York, New York 10012 (see site location map #1).

1.2: Property Description

The subject property is rectangular in shape and is approximately 1,782 square feet in size. The subject structure consists of a single story restaurant/bar constructed over a basement and is approximately 1,782 square feet in size. The subject structure occupies the entire subject property.

The subject property contains only the existing structure, no paved or landscape areas are associated with the site.

1.3: Location and Legal Description

The following table summarizes information pertaining to the location and description of the subject property:

Table 1.1: Legal Description and Location	
Name (if applicable)	Puck Fair
Address	298 Lafayette Street aka 133 Crosby Street New York, NY 11012
County(Borough)	New York (Manhattan)
Tax Numbers	Section: Manhattan Block: 510 Lot: 38
Current Occupant(s)	Bar/Restaurant
USGS 7.5 Minute Latitude/Longitude	Approximate Latitude: 40° 43’ 28.92’’ Approximate Longitude: 73° 59’ 45.60’’
USGS Topographical Map	40073-F8 Brooklyn, NY
Universal Transverse Mercator (UTM)	Zone 18
Elevation Above Sea Level	Approximately 40 feet above sea level
Approximate Property Size	Subject Property - 1,782 square feet Subject Structure - 1,782 square feet
Property Shape	Rectangular
Age	Approximately 97 years

2.0: Proposed, Current and Past Uses

2.1: Proposed Project Description

The Applicant, LargaVista Companies, is proposing a new 7-story commercial development (the "proposed project") at 300 Lafayette Street (Block 510, Lots 38, 39, and 40) in the SoHo neighborhood of Manhattan. The proposed building would contain up to approximately 83,195 gross square feet (gsf), including two cellar levels. The proposed project would contain approximately 32,595 gsf of retail uses on the ground floor, second floor, and first cellar levels, and approximately 38,005 gsf of office uses on floors 3 through 7.

The project site is bounded by East Houston Street to the north, Lafayette Street to the east, Crosby Street to the west, and by a residential apartment building to the south. The project site is located in Manhattan Community District 2, within the SoHo-Cast Iron Historic District Extension and an M1-5B zoning district.

The proposed site currently contains an active gas station located on East Houston Street, including a one-story 2,014-gsf gas station building (Lot 40); a one-story 2,195-gsf vacant building that was formerly in use as an auto mechanic shop (Lot 39); a one-story, 1,728-gsf eating and drinking establishment (Lot 38). The proposed project includes demolition of the existing structures on the site and construction of the new 7-story commercial office and retail building.

To facilitate the proposed project, two special permits are required, under Zoning Resolution (ZR) Sections 74-712 and 74-922.

2.2: Current Uses of the Subject Property

The subject property is currently utilized as a restaurant and bar. Based upon the inspection, interviews, and background research performed, significant hazardous substances and or petroleum products were not observed as being utilized in connection with the current identified uses of the subject property.

2.3: Past Uses of the Subject Property

It is expected that the subject property was initially developed around 1905 and contained a five (5) story commercial store. Sometime prior to 1950, the first structure was demolished and the current structure was constructed. The subject property has reportedly been utilized as various commercial businesses including an automobile repair shop. Based upon the inspection, interviews, and background research performed, significant hazardous substances and petroleum products were likely to have been utilized in connection with the past known uses of the subject property.

2.4: Current and Past Uses of Adjoining Properties

The following current uses of the immediately adjoining sites were determined to the extent that was visually and physically observed during the property visit, or was identified during any interviews or record searches:

Table 2.1: Adjoining Properties			
Direction	**Address**	**Current Occupant & Use**	**Past Occupants & Use**
North	300 Lafayette Street	Auto Repair	Auto Repair
South	129 Crosby Street	Multi Story Residential Apartment Building	Multi Story Residential Apartment Building
East	295 Lafayette Street	Multi Story Commercial Office Building	Multi Story Commercial Office Building
West	598 Broadway	Multi Story Commercial Office Building	Multi Story Commercial Office Building

Based upon the site inspection, interviews, and background research performed to date pertaining to the immediately adjoining sites, they are not expected to have had any significant surficial adverse environmental impact on the subject property

2.5: Current and Past Uses of Surrounding Areas

The following current uses of the surrounding areas were determined to the extent that was visually and physically observed during the property visit, or was identified during any interviews or record searches:

Table 2.2: Surrounding Properties		
Direction	**Current Use**	**Past Occupants & Use**
North	Residential/Commercial	Residential/Commercial
South	Residential	Residential
East	Residential/Commercial	Residential/Commercial
West	Residential/commercial	Residential/commercial

Based upon the site inspection, interviews, and background research performed to date pertaining to the surrounding areas, they are not expected to have had any significant surficial adverse environmental impact on the subject property.

2.6: Limitations

The information reported herein is limited to verbal and or written statements provided to JCB inspectors, and conditions visually observed by JCB inspectors by the completion of this report. Visual observations reported were limited to that which was “visually accessible”. No environmental sampling and or analysis was performed as part of this assessment. Limitations include, but are not limited to, visual obstructions, data gaps, accuracy of statements provided and other restrictions.

3.0: Physical Assessment Summary

3.1: Geological & Topographical Characteristics

The following topographical conditions are based upon the extent visually or physically observed at the subject property and the surrounding areas during the property visit. Information reported herein was also obtained from the EDR-Radius Map with GeoCheck Report (EDR Report) which was prepared for the subject property. Information obtained from this source has also been added elsewhere in this report where appropriate.

Table 3.1: Geological & Topographical Characteristics

Characteristics	General Property Area Description
Geological	Rock Stratigraphic Units Era: Paleozoic System: Ordovician Series: Middle Ordovician (Mowhawkian) Code: O2 Geological Age Identification Category: Stratified Sequence
Topographical	The local topography observed indicated that the subject property was nearly level. Any potential surface run off from the subject property, and surrounding properties, are expected to flow onto the adjoining public streets and then into the municipal storm water collection system. It did not appear that the subject property received significant runoff from adjoining sites. General Topographic Gradient: West Elevation: ~ 40 Feet Above Sea Level
Groundwater	Ground water flow direction for a particular site is best determined by a qualified professional using site-specific well data. If such data is not reasonably ascertainable, it may be necessary to rely on other sources of information, including well data collected on nearby properties, regional groundwater flow information, or surface topography. General Direction of Groundwater Flow: West Southwest Approximate/Estimated Groundwater Depth: 40 Feet
AQUIFLOW Search Summary	As part of the AQUIFLOW search various databases are searched for information regarding wells located near the subject property. Well information from these databases can sometimes be useful in further identifying groundwater conditions beneath and in the vicinity of the subject property. Detailed information pertaining to these well sites can be referenced beginning on page A-3 within the EDR report located in the attachments. Relevant information obtained from these sites has been incorporated in this report where applicable.

4.0: Interviews

The objective of the interview is to obtain additional information that may reveal recognized environmental conditions in connection with the subject property. The interviews are performed either in person, via telephone, or in writing and are ideally performed with someone who has good knowledge of the current and past uses and physical characteristics of the subject property.

4.1: Interview with User

The user must provide JCB specific information pertaining to the subject property as required by 40 CFR Part 312. The following table summarizes the information provided by the user:

Table 4.1:
User Interview

Question	Yes	No	Unknown/ No Answer
Are you aware of any environmental cleanup liens against the subject property that are filed or recorded under federal, tribal, state, or local law?		X	
Are you aware of any Activity and Use Limitations (AULs), such as engineering controls, land use restrictions, or institutional controls that are in place at the site and/or have been filed or recorded in a registry under federal, tribal, state, or local law?		X	
As the user of this ESA do you have any specialized knowledge (otherwise unknown accept for use on the subject property) of, or experience related to, the subject property or nearby (adjoining) sites?		X	
Does the purchase price for the subject property reasonably reflect the fair market value of the property? If you conclude there is a difference, have you considered whether the lower purchase price is because contamination is known or believed to be present at the property?			X X

4.2: Interview with Current Property Representative or Major Occupant

An interview was performed with the property representative, or the individual designated as a key property manager. As part of the interview process JCB inspectors asked to review any previous and available environmental site assessment reports or audits, environmental permits, registrations, notices of violation, or other pertinent correspondence from any governmental agency.

The table below highlights the name and title of the property representative and their responses to questions during the interview:

Table 4.2: Property Representative Interview	
Site Representative	Adam Good
Title	Optionee
Date	July 24, 2012
Past Uses	The site representative indicated the subject property is currently utilized as a bar and restaurant.
Past Reports or Registrations	The site representative was not aware of any previous reports or registrations prepared for the subject property.
Environmental Agencies/ Governmental Permits	The site representative was not aware of any governmental permits or environmental agencies involvement on the subject property.
Hazardous Materials & Hazardous Wastes	The site representative indicated that no hazardous substances or petroleum products are or were used in connection with the current identified or past known uses of the subject property.

The aforementioned issues and other inquiries pertaining to the subject property were also submitted to the property representative in a separate Phase I Environmental Site Assessment Questionnaire. Information provided by the questionnaire is reported in Table 4.1 and throughout this report where appropriate. The completed questionnaire is located in the Appendices of this Phase I ESA Report.

4.3: Interview with Past Property Representatives or Major Occupants

No previous occupants or tenants of the subject property were available for interview.

4.4: Interview with Local Governmental Officials

A reasonable attempt to interview local government officials in the form of Freedom of Information Letters or Applications for Access to Public Records, were sent to various governmental officials and agencies. Their responses can be referenced in section 5.4 of this assessment report.

4.5: Interview with Property Neighbors

A reasonable attempt was made to interview local neighbors who may have knowledge of current and past uses of the subject property. However, no reliable individuals were available for interview.

5.0: Records Review

The purpose of the records review is to obtain and review government records or databases maintained by federal, state, and local environmental agencies that could help identify recognized environmental conditions in connection with the subject property and surrounding sites. The review is limited to the specific records indicated herein that are publically available and that can be obtained within a reasonable time and cost, and that are practically reviewable. The findings reported herein are limited to summaries of the records received within twenty days of request or prior to the authoring of this report. The records are also limited to the address or property description provided to JCB in the project proposal.

5.1: Environmental Databases

A search of available Federal, Tribal, State, and Local environmental databases was performed. This included a search, for the address of the subject property and surrounding sites located within the "approximate minimum search distance," of available "Standard/Additional Environmental Records Sources" as described in ASTM E 1527-05. The findings indicated in this section were obtained from an EDR Radius Map with GeoCheck report prepared by Environmental Data Resources, Inc. for the subject property. A complete copy of this report can be referenced in Appendix E. Summarized below are the findings of the Environmental Database Search. It should be noted that, due to the lack of specific and/or reliable data, these findings do not consider the unmapped or "orphaned" sites. The orphans list was reviewed and none of the listings are believed to be the subject property.

Database	Search Distance (Miles)	Target Property	< 1/8	1/8 - 1/4	1/4 - 1/2	1/2 - 1	> 1	Total Plotted
STANDARD ENVIRONMENTAL RECORDS								
Federal NPL site list								
NPL	1.000		0	0	0	1	NR	1
Proposed NPL	1.000		0	0	0	0	NR	0
NPL LIENS	TP		NR	NR	NR	NR	NR	0
Federal Delisted NPL site list								
Delisted NPL	1.000		0	0	0	0	NR	0
Federal CERCLIS list								
CERCLIS	0.500		0	0	0	NR	NR	0
FEDERAL FACILITY	1.000		0	0	0	0	NR	0
Federal CERCLIS NFRAP site List								
CERC-NFRAP	0.500		0	0	0	NR	NR	0
Federal RCRA CORRACTS facilities list								
CORRACTS	1.000		0	0	0	0	NR	0
Federal RCRA non-CORRACTS TSD facilities list								
RCRA-TSDF	0.500		0	0	0	NR	NR	0
Federal RCRA generators list								
RCRA-LQG	0.250		0	3	NR	NR	NR	3
RCRA-SQG	0.250		2	3	NR	NR	NR	5
RCRA-CESQG	0.250		2	5	NR	NR	NR	7
Federal institutional controls / engineering controls registries								
US ENG CONTROLS	0.500		0	0	0	NR	NR	0
US INST CONTROL	0.500		0	0	0	NR	NR	0
Federal ERNS list								
ERNS	TP		NR	NR	NR	NR	NR	0
State- and tribal - equivalent CERCLIS								
SHWS	1.000		0	0	0	0	NR	0
VAPOR REOPENED	1.000		0	0	0	0	NR	0
State and tribal landfill and/or solid waste disposal site lists								
SWF/LF	0.500		0	0	0	NR	NR	0
State and tribal leaking storage tank lists								
LTANKS	0.500		8	14	66	NR	NR	88
HIST LTANKS	0.500		6	15	41	NR	NR	62
INDIAN LUST	0.500		0	0	0	NR	NR	0
State and tribal registered storage tank lists								
TANKS	0.250		1	1	NR	NR	NR	2

Database	Search Distance (Miles)	Target Property	< 1/8	1/8 - 1/4	1/4 - 1/2	1/2 - 1	> 1	Total Plotted
UST	0.250		12	24	NR	NR	NR	36
CBS UST	0.250		1	0	NR	NR	NR	1
MOSF UST	0.500		0	0	0	NR	NR	0
AST	0.250		44	90	NR	NR	NR	134
CBS AST	0.250		1	0	NR	NR	NR	1
MOSF AST	0.500		0	0	0	NR	NR	0
MOSF	0.500		0	0	0	NR	NR	0
CBS	0.250		1	0	NR	NR	NR	1
INDIAN UST	0.250		0	0	NR	NR	NR	0
FEMA UST	0.250		0	0	NR	NR	NR	0
State and tribal institutional control / engineering control registries								
ENG CONTROLS	0.500		0	0	0	NR	NR	0
INST CONTROL	0.500		0	0	0	NR	NR	0
RES DECL	0.125		0	NR	NR	NR	NR	0
State and tribal voluntary cleanup sites								
INDIAN VCP	0.500		0	0	0	NR	NR	0
VCP	0.500		0	0	0	NR	NR	0
State and tribal Brownfields sites								
ERP	0.500		0	0	0	NR	NR	0
BROWNFIELDS	0.500		0	0	0	NR	NR	0
ADDITIONAL ENVIRONMENTAL RECORDS								
Local Brownfield lists								
US BROWNFIELDS	0.500		0	0	0	NR	NR	0
Local Lists of Landfill / Solid Waste Disposal Sites								
ODI	0.500		0	0	0	NR	NR	0
DEBRIS REGION 9	0.500		0	0	0	NR	NR	0
SWTIRE	0.500		0	0	0	NR	NR	0
SWRCY	0.500		0	0	0	NR	NR	0
INDIAN ODI	0.500		0	0	0	NR	NR	0
Local Lists of Hazardous waste / Contaminated Sites								
US CDL	TP		NR	NR	NR	NR	NR	0
DEL SHWS	1.000		0	0	0	0	NR	0
US HIST CDL	TP		NR	NR	NR	NR	NR	0
Local Lists of Registered Storage Tanks								
HIST UST	0.250		13	25	NR	NR	NR	38
HIST AST	TP		NR	NR	NR	NR	NR	0
Local Land Records								
LIENS 2	TP		NR	NR	NR	NR	NR	0

Database	Search Distance (Miles)	Target Property	< 1/8	1/8 - 1/4	1/4 - 1/2	1/2 - 1	> 1	Total Plotted
LUCIS	0.500		0	0	0	NR	NR	0
LIENS	TP		NR	NR	NR	NR	NR	0
Records of Emergency Release Reports								
HMIRS	TP		NR	NR	NR	NR	NR	0
NY Spills	0.125		27	NR	NR	NR	NR	27
NY Hist Spills	0.125		18	NR	NR	NR	NR	18
Other Ascertainable Records								
RCRA-NonGen	0.250		20	42	NR	NR	NR	62
DOT OPS	TP		NR	NR	NR	NR	NR	0
DOD	1.000		0	0	0	0	NR	0
FUDS	1.000		0	0	0	0	NR	0
CONSENT	1.000		0	0	0	1	NR	1
ROD	1.000		0	0	0	1	NR	1
UMTRA	0.500		0	0	0	NR	NR	0
MINES	0.250		0	0	NR	NR	NR	0
TRIS	TP		NR	NR	NR	NR	NR	0
TSCA	TP		NR	NR	NR	NR	NR	0
FTTS	TP		NR	NR	NR	NR	NR	0
HIST FTTS	TP		NR	NR	NR	NR	NR	0
SSTS	TP		NR	NR	NR	NR	NR	0
ICIS	TP		NR	NR	NR	NR	NR	0
PADS	TP		NR	NR	NR	NR	NR	0
MLTS	TP		NR	NR	NR	NR	NR	0
RADINFO	TP		NR	NR	NR	NR	NR	0
FINDS	TP		NR	NR	NR	NR	NR	0
RAATS	TP		NR	NR	NR	NR	NR	0
HSWDS	0.500		0	0	0	NR	NR	0
UIC	TP		NR	NR	NR	NR	NR	0
MANIFEST	0.250		34	55	NR	NR	NR	89
DRYCLEANERS	0.250		0	2	NR	NR	NR	2
NPDES	TP		NR	NR	NR	NR	NR	0
AIRS	TP		NR	NR	NR	NR	NR	0
E DESIGNATION	0.125		2	NR	NR	NR	NR	2
INDIAN RESERV	1.000		0	0	0	0	NR	0
SCRD DRYCLEANERS	0.500		0	0	0	NR	NR	0
PCB TRANSFORMER	TP		NR	NR	NR	NR	NR	0
COAL ASH EPA	0.500		0	0	0	NR	NR	0
US FIN ASSUR	TP		NR	NR	NR	NR	NR	0
EPA WATCH LIST	TP		NR	NR	NR	NR	NR	0
2020 COR ACTION	0.250		0	0	NR	NR	NR	0
COAL ASH DOE	TP		NR	NR	NR	NR	NR	0
COAL ASH	0.500		0	0	0	NR	NR	0
FINANCIAL ASSURANCE	TP		NR	NR	NR	NR	NR	0
EDR PROPRIETARY RECORDS								
EDR Proprietary Records								
Manufactured Gas Plants	1.000		0	0	2	2	NR	4

Database	Search Distance (Miles)	Target Property	< 1/8	1/8 - 1/4	1/4 - 1/2	1/2 - 1	> 1	Total Plotted
EDR Historical Auto Stations	0.250		0	0	NR	NR	NR	0
EDR Historical Cleaners	0.250		0	0	NR	NR	NR	0

NOTES:
TP = Target Property
NR = Not Requested at this Search Distance
Sites may be listed in more than one database

Figure 1: Excerpt from EDR Report

5.1.1: Subject Property (Target Property) Review

The subject property was not listed on any of the Environmental Databases searched.

5.1.2: Immediately Adjoining Sites

The property adjoining the subject property to the west, located at 295 Lafayette Street, is listed on the following databases:

1. LTANKS and HIST LTANKS databases with Spill Number 9214395 due to a leaking AST which was closed on January 24, 1994
2. AST database with Facility ID 2-402052 due to one (1) 7,500 gallon #6 fuel oil Aboveground Storage Tank (AST)
3. CT Manifest database with Manifest Number ctf1246464
4. RCRA-NonGen database with EPA ID NYD0011360494
5. FINDS database with Registry ID 110004334051 and 110012241895
6. NY Manifest database with EPA ID NYD0011360494 and NYR000100867
7. RCRA-Small Quantity Generator database with EPA ID NYR000100867

None of the other immediately adjoining sites to the subject property appeared on any of the environmental databases searched.

5.1.3: Surrounding Sites

Other sites within the approximate minimum search distance of the subject property did appear on a number of the Federal and State databases searched.

The following table summarizes the number of sites that were observed on the above referenced databases at equal or higher elevations when compared to the subject property. It should be noted that the elevations have been determined from the USGS Digital Elevation Models and should be evaluated on a relative (not absolute) basis. Relative elevations between sites within close proximity should be field verified if these findings pose a significant environmental threat to the subject property. The following summary does not consider the unmapped sites.

Table 5.2: Database Listing at Equal or Higher Elevations	
Environmental Database	**Sites at Equal or Higher Elevations**
NPL	1
RCRA-LQG	2
RCRA-SQG	3
RCRA-CESQG	1
LTANKS	16
HIST LTANKS	13
TANKS	2
UST	20
AST	56
HIST UST	19
NY Spills	15
NY Hist Spills	10
RCRA NonGen	21
Consent	1
ROD	1
MANIFEST	37
DRYCLEANERS	2
E DESIGNATION	1

Due to their distance and location from the subject property, it is not likely that any of these sites have had a significant negative surficial impact on the subject property.

A potential does exists that contaminated groundwater from these sites may have migrated or flowed into the subsurface of the subject property. Therefore, a potential does exist for a contaminated plume to impact the environmental quality of the subject property via "volatile vapor intrusion."

The only reliable way to determine if these surrounding sites have adversely impacted the environmental quality of the subject property would be to perform a detailed investigation in accordance with ASTM Standard Practice E2600-08 (Standard Practice for Assessment of Volatile Vapor Intrusion into Structures on Property Involved in Real Estate Transactions). These services are outside the scope of work of this assessment. JCB can prepare a proposal for these services if requested.

However, based upon the information obtained from the site inspection, olfactory sensing, interviews with property representatives and review of available database information, there was no reports or specific evidence indicating that volatile vapor intrusion is a concern on the subject property.

The subject property is serviced with potable water from a municipal source. Therefore, any adverse impact to the groundwater under the subject property is not expected to have an impact on the potable water supply.

5.2: Topographical Review

A current USGS 7.5 Minute Topographical Map or equivalent, such as a USGS Digital Elevation Model, was reviewed to obtain information in determining the potential of contamination migration from surrounding sites on the subject property. It should be noted that groundwater flow direction for a particular site is best determined by a qualified environmental professional using site-specific well data

since flow may be impacted by surface topography, hydrology, hydro geology, characteristics of the soil, and nearby wells. However, an estimate can be made based upon information obtained from nearby wells and surface topography in the area of the subject property. Based upon the findings of the EDR report, the following table summarizes the estimated physical setting source of the subject property:

Table 5.3: Physical Setting Source Summary	
Target Property Characteristic	**Findings**
USGS Topographical Map	40073-F8 Brooklyn, NY
General Topographical Gradient	Westerly
Source	USGS 7.5 DEM and DRG
Depth to Groundwater	~ 40 Feet

5.3: Historical Use Records Search

The objective of consulting available historical documents pertaining to the subject property is to develop the history of the previous occupants and/or uses in order to help identify the likelihood that past uses having resulted in recognized environmental conditions in connection with the subject property.

An attempt was made to review various documents that were reasonable obtainable to determine the identified past uses of the subject property from the present, back to the subject property's obvious first development, or back to 1954 whichever is earlier.

5.3.1: Local Municipality Search and Government Records Review

Local municipalities, local government records, and utilities often provide permit information, or permit applications, to construct, alter, or demolish improvements on a site as well as hazardous substance and or petroleum product registration of use. These documents may also provide additional information pertaining to past occupants and uses of a site.

The following table summarizes the results of the attempts to review local municipalities and government records, and utilities pertaining to the subject property.

Table 5.4: Summary of Interviews and Record Search of Local Municipalities and Government and Utilities	
FOIL Date: July 26, 2012	
Source	**Research Received**
Water Supply Company: New York City Department of Environmental Protection	A confirmatory telephone call was made to this agency and the representative confirmed that they provide potable water to the subject property and that it meets and exceeds all federal and state requirements.
Department of Public Works: New York City Department of Environmental Protection	A confirmatory telephone call was made to this agency and the representative confirmed that the subject property is serviced by their sewer system.
Utility Company: Con Edison	A confirmatory telephone call was made to this agency and the representative confirmed that the subject property is connected to the electric utility service.
Utility Company: Con Edison	A confirmatory telephone call was made to this agency and the representative confirmed that the subject property is connected to the natural gas service.
New York State Department of Environmental Conservation (NYSDEC): Region 2	A Freedom of Information Letter (FOIL) has been submitted to this agency for any information pertaining to the release of petroleum products and/or hazardous materials, or any other environmental concerns on record for the subject property. This agency has not responded to JCB's request in time to be included in this report.

Table 5.4: Summary of Interviews and Record Search of Local Municipalities and Government and Utilities	
FOIL Date: July 26, 2012	
Source	**Research Received**
New York City Department of Environmental Protection	An Application for Records was prepared and submitted to this agency for various information pertaining to the subject property. This agency has not responded to JCB's request in time to be included in this report.
Health Department: **New York City Department of Health**	A Freedom of Information Letter (FOIL) has been submitted to this agency for information regarding the known or potential environmental and public health hazards regarding the site in question. Specifically, information regarding hazardous material, spills, inspections/violations, tank/storage information, and any other recognized environmental conditions from the following divisions: Bureau of Environmental Investigations, Radiation, Public Health Engineering This agency has not responded to JCB's request in time to be included in this report.
Fire Marshal: **New York City Fire Commission** **Office of The Fire Marshal**	Record search requests for underground storage tanks and fuel (heating) oil tanks were prepared and submitted to this agency for information pertaining to the number and size of tanks, number and size of tanks sealed and or removed and any history of leaks. This agency has not responded to JCB's request in time to be included in this report.
Building Department: **City of New York** **Department of Planning And Development**	This agency's database was accessed via their web site. A Certificate of Occupancy issued on February 21, 1930 lists the subject property as a one (1) story and cellar store and storage. A Certificate of Occupancy issued on December 29, 1954 lists the subject property as a one (1) story and cellar store and factory with storage. Three (3) temporary Certificates of Occupancy were issued on June 2, 2000, August 30, 2000 and March 14, 2001, which list the subject property as a one (1) story and cellar eating and drinking establishment. A Certificate of Occupancy issued on April 11, 2001 lists the subject property as a one (1) story and cellar eating and drinking establishment. No additional information was observed as contributing to any recognized environmental conditions on the subject property.
New York City Department of Sanitation Deputy Commissioner: **Environmental Control Board**	A FOIL letter was submitted to this agency for any information pertaining to violations assessed against the subject property. This agency has not responded to JCB's request in time to be included in this report.

5.3.2: Sanborn Fire Insurance Maps

The Sanborn Fire Insurance Maps reviewed are certified copies produced by Environmental Data Resources, Inc. (EDR) under an arrangement with The Sanborn Library, LLC. The following paragraphs are summaries of the significant findings extracted from these maps by a JCB environmental professional. Due to the quality of the reproductions, in some instances, exact conclusions were not always possible. Therefore, in these instances assumptions may have been made.

Sanborn Maps for the following years were available for review:

- The 1894 Sanborn Map depicts the subject property as containing a five (5) story structure of unknown use. In addition, Lafayette Street does not connect to East Houston Street.

  The surrounding area is depicted as developed with commercial properties.

- The 1905 Sanborn map depicts the subject property as containing a five (5) story structure with a basement Lafayette Street is now connected to East Houston Street.

  The Puck Building is depicted on the east side of Lafayette Street. The surrounding area is depicted developed with similar structures.

- The 1913 Sanborn map depicts the subject property with no significant changes to the subject property from the 1905 map. It should be noted that the 1913 map contains less information then typical Sanborn maps.

  The surrounding area is depicted developed with similar structures.

- The 1922 Sanborn map depicts the subject property with no significant changes to the subject property from the 1905 map.

  Surrounding sites are depicted with an increase in commercial use.

- The 1950 Sanborn map depicts the subject property with a one (1) story commercial store with a basement. The building is indicated as a store on both Lafayette Street and Crosby Street sides of the building.

  The surrounding area is depicted developed with similar structures. The adjoining property to the north (300 Lafayette Street) has been developed partially as an auto repair ("Auto Rep.") building.

- The 1968, 1976, 1977, 1978, 1979, 1980, 1983, 1985, 1987, 1988, 1990, 1992 and 1993 Sanborn maps depict the subject property with no significant changes to the subject property from the 1950 map.

  Surrounding sites are depicted with no significant changes from the 1950 map.

- The 1994 Sanborn map depicts the subject property as a one (1) story with basement auto repair ("Auto Rep.") facility.

  The surrounding sites are depicted with no significant changes from the 1987 map.

- The 1995, 1996, 2001, 2002, 2003, 2004, and 2005 Sanborn maps depict no significant changes to the subject property from the 1994 map.

  The surrounding sites are depicted with no significant changes from the 1994 map.

5.3.3: Aerial Photographs

Aerial photographs are pictures taken of the immediate area of the subject property from an airplane or helicopter at an altitude low enough to allow identification of development and activities. Aerial photographs can often be available from government agencies or private collections unique for a geographical area for various time periods.

It should be noted that many of the landmarks that exist today in the area of the subject property were not present in the earlier years photographs. Therefore, in some instances the exact location of the subject property could not be accurately determined. In these instances, assumptions were made and exact conclusions were not possible. The following paragraphs summarize the results of the available aerial photographs reviewed:

- The 1924 aerial photograph depicts the subject property as developed, however due to scale, no specific uses were noted.
- The 1943 aerial photograph depicts the subject property as developed, however due to quality and scale, no specific uses were noted.
- The 1954 and 1966 aerial photographs depict the subject property as developed with what is expected to be the current subject structure; however, no specific uses were noted.
- The 1975 aerial photograph does not depict the subject site, as it is not in the photograph.
- The 1984 aerial photograph depicts the subject property as developed with what is expected to be the current subject structure; however, no specific uses were noted.
- The 1994 aerial photograph depicts the subject property as developed, however due to quality and scale, no specific uses were noted.
- The 1997, 1995, 1994 composite aerial photograph depicts the subject property as developed, however due to quality and scale, no specific uses were noted.
- The 2006 aerial photograph depicts the subject property; however, a film defect prevents any further evaluation.

5.3.4: Local Directories

Local directories are either published private or public directory sources showing ownership, occupants, or use of a property by referenced street addresses. These directories may include, but are not limited to city, cross reference and telephone directories. These past directories may provide useful information pertaining to the past uses of a site for various years.

A search of easily accessible directories was performed for various years in the area of the subject property. The results revealed the following listings:

Table 5.5:
City Directory Summary

Year	Target Property Listing	Source
2006	Celtic Fare Inc 2 R Puck Fair is	Hill-Donnelly Information Services
1927	Nuork Paper Box Co	New York Telephone

5.3.5: Historical Topographical Maps

The historical topographical maps reviewed are copies produced by Environmental Data Resources, Inc. (EDR) under an arrangement with the Unites States Geological Survey (USGS). The following paragraphs are summaries of the significant findings extracted from these maps by a JCB environmental professional. Due to the quality and/or scale of the reproductions, in some instances, exact conclusions were not always possible. Therefore, in these instances assumptions may have been made.

- The 1900, 1947, 1956, 1967, 1979 and 1995 maps depict the general area of the subject property with no specific structures and, due to scale, no exact conclusions pertaining to the subject property could be made.

  In each of the above referenced Topographic Maps, the area of the subject property is referenced at an elevation approximately 40 feet above sea level.

5.3.6: Environmental Lien Search

The Environmental Lien and other Activity and Use Limitations (AUL) search provides results from a search of available current land title records for environmental cleanup liens and other activity and use limitations, such as engineering controls and institutional controls.

- The subject property was not identified with an Environmental Lien or other AULs.

5.4: Data Gaps

Data gaps are the lack of information of the use of the subject property for a certain time, which may or may not affect the ability to identify conditions indicative of releases of hazardous substances, pollutants, contaminants, petroleum products, and controlled substances on, at, in, or onto the subject property. If significant data gaps exist, despite the good faith efforts of the environmental professional, it may limit the ability to reach an opinion regarding the identification of the aforementioned conditions during those identified data gap periods.

The following data gaps were identified during the course of this assessment:

- Specific information pertaining to the structures past tenants and uses

If additional detailed information pertaining to the past occupants and their uses are determined, specifically details of hazardous substances or petroleum products stored and used on the subject property, it may change the significant findings and RECs presented in this report.

6.0: Property Reconnaissance

The objective of the property reconnaissance is to obtain information indicating the likelihood of any obvious recognized environmental conditions in connection with the subject property. A representative from JCB visited the subject property to visually and physically observe the subject property and any structures to the extent not obstructed in any way.

The findings are reported as they were observed at the time of the property visit. The property representative answered any questions they could regarding the subject property, its uses, conditions, and history through a questionnaire. Answers and comments from the property representative have been incorporated throughout this report where appropriate. The findings and conclusions of the site inspection and interviews with the site representative are reported herein, and have been prepared assuming that the comments and responses provided by the site representative are true and accurate.

6.1: Exterior Reconnaissance

During the exterior reconnaissance, the periphery of the subject property was visually and physically observed, as well as the periphery of all structures on the property. The property was then viewed from all adjacent public properties and thoroughfares.

Each area of the exterior of the subject property was identified (north side, south side, paved areas, unpaved areas, etc.) and then systematically inspected. The areas were identified in field drawings and photographs. Significant findings were then reported on customized JCB field logging forms.

6.1.1: Limitations

The following physical obstructions were observed during the property visit.

Table 6.1: Physical Obstructions or Other Limitations on the Exterior
• There were no obstructions or other limitations limiting the detail of the inspection

6.1.2: Summary Findings of the Exterior Property Reconnaissance

The following uses and conditions were visually and physically observed on the exterior of the subject property at the time of the property visit. Answers and comments from the property representative have been incorporated where appropriate.

Table 6.2: Exterior Property Reconnaissance	
Property Visit Date: July 24, 2012	
Uses & Condition	**Observations**
Current Use	The subject property is currently utilized as a restaurant/bar.
Description of Structures and Other Significant Improvements	Subject Structure: One (1) story with basement commercial building approximately 1,782 square feet in size
Roads	Unidentified roads or paths may sometimes be an indicator of an avenue for improper dumping or burying of hazardous substances or petroleum products. Therefore, an inspection of the subject property was performed to identify the presence and use of all roads and paths. No unidentified roads or paths were observed.

Table 6.2: Exterior Property Reconnaissance	
Property Visit Date: July 24, 2012	
Uses & Condition	**Observations**
Potable Water Supply	The potable water system provides drinking water for the property occupants. Any adverse conditions impacting the water supply of this source may have a significant impact on the health and safety of the occupants. Therefore, a limited inspection of the potable water system was performed in an attempt to identify any potential adverse impact to the water supply. The site representative indicated that the subject property is connected to the municipal water supply. A confirmatory telephone call was placed to this agency and the representative stated that the subject property is connected to municipal water district. The representative also stated that the supply meets all federal and state standards for drinking water. No evidence of any on-site water wells or pumps were observed.
Sewage Disposal System	Any liquids or solvents poured or otherwise released into the subject structure's plumbing systems (sinks, floor drains, slop sinks, showers, sump pumps, etc.) reportedly discharges into the structure's sewage disposal system. The site representative indicated that the subject property is serviced by the municipal sewer system. A confirmatory telephone call was made to this agency by JCB and the agency representative confirmed the subject property's connection to their sewer service. Assuming that these statements are true and accurate, and that all the building plumbing systems discharge into the municipal sewer system, any past building discharges are not expected to be an REC.
Environmental Monitoring Wells	The presence of environmental or groundwater monitoring wells on a property may be an indicator of a current or past concerns. Therefore, an inspection of the subject property was performed for any evidence of past or present environmental or groundwater monitoring wells. No evidence of any environmental or groundwater monitoring wells was observed.
Drains & Dry Wells	Hazardous substances or petroleum products poured or otherwise released into an on-site storm drain is expected to be discharged directly into the subsurface of the subject property unless the drain is confirmed as being attached to a municipal storm water collection system. These discharges, if such discharges have occurred, may pose a significant environmental threat to the quality of the subsurface soils and groundwater on the subject property. No storm drains were observed.
Hazardous Substances & Petroleum Products **(Specifically in connection with subject property's identified uses: Including Storage Tanks & Drums)**	Hazardous substances and petroleum products being used in connection with the subject property's identified uses were investigated to determine if their storage, use, and disposal (waste) has any potential of being intentionally or accidentally discharged into the property's surface or subsurface. No hazardous substances or petroleum products specifically in connection with the subject property's identified use were observed as being stored, used, or generated as waste.
Hazardous Substances & Petroleum Products **(Not necessarily in connection with the subject property's identified uses: Including Storage Tanks & Drums)**	Hazardous substances and petroleum products that are not necessarily in connection with the subject property's identified uses, but are still present on the subject property, were also investigated to determine if this storage, use, and disposal (waste) has any potential of being intentionally or accidentally discharged into the property's surfaces or subsurface. No hazardous substances or petroleum products not specifically in connection with the subject property's identified use were observed as being stored, used, or generated as waste.

Table 6.2: Exterior Property Reconnaissance	
Property Visit Date: July 24, 2012	
Uses & Condition	**Observations**
Odors	The presence of unidentified noxious odors may be an indicator of current or past presence of hazardous substances or petroleum products on the subject property. Therefore, an inspection of the subject property was performed for any unidentified noxious odors. No strong, pungent and/or otherwise unidentified noxious odors were experienced.
Pools of Liquid	The presence of pools of liquid (puddles, standing surface water, sumps, etc.) or sheens on such pools of liquids may be an indicator of present and past spills of hazardous substances or petroleum products on the subject property, especially if these pools of liquids are associated with a waste stream. Therefore an inspection of all pools of liquids on the subject property was performed. No pools of liquid were observed on the exterior of the building.
Changes in Pavement	Changes in pavement may be an indicator of the maintenance or removal of an underground storage tank system or the burying of hazardous substances or petroleum products on the subject property. Therefore, an inspection of the subject property was performed for the presence of any significant or suspect changes in pavement or other ground coverings. Any significant changes identified were investigated to determine its reason or cause. No significant or unexplained changes in pavement were observed.
Stained Soil and/or Pavement	The presence of stained soils or pavement may be an indicator of past spills or leaks of hazardous substances or petroleum products. Any stains observed should be investigated to determine their origin and impact on the environmental quality of the subject property. No significant or unexplained stained soils or pavements were observed.
Pits, Piles, Ponds & Lagoons	If pits, piles, ponds, or lagoons have been used in connection with present or past waste disposal or waste treatment from on- and off-site processes, their presence may have a significant potential of adversely impacting the environmental quality of the subject property. Therefore, all pits, piles, ponds, and lagoons on the subject property were identified and investigated to determine if their present or past presence has had any significant potential impact the environmental quality of the subject property. No unidentified or significant pits, piles, ponds, or lagoons were observed.
Stressed Vegetation	The presence of stressed vegetation may be an indicator of past spills or dumping of hazardous substances or petroleum products. Therefore, any stressed vegetation on the subject property was investigated to determine if the cause is the result of any adverse environmental condition on the subject property. No stressed vegetation was observed.
Solid Waste Disposal (Subject Structure & Property)	Solid wastes generated on the subject property should be investigated to ensure that all hazardous and petroleum waste generated is properly stored and disposed of off-site. Manifests should be provided and reviewed for all hazardous, petroleum or regulated waste generated. According to the property representative, all solid waste generated on the subject property is classified as general municipal waste and does not require any waste manifests, and that all waste generated is removed from the subject property by either a private carting company or the municipal sanitation department. No evidence of any significant environmental concerns were noted during the inspection of representative wastes generated on the subject property.

Table 6.2: Exterior Property Reconnaissance	
Property Visit Date: July 24, 2012	
Uses & Condition	**Observations**
Waste Water Disposal (Subject Structure & Property)	Waste water pathways on the subject property were investigated to determine their potential to adversely impact the environmental quality of the subject property. Based upon the fact that the subject property is connected to the municipal sewer district any discharges into the subject structure's plumbing system is not an REC. Reference section *Drains & Dry Wells* of this table for details pertaining to the storm drains on the subject property.
PCBs & Transformers	Polychlorinated biphenyls (PCBs) are listed as hazardous substances. PCBs are often used in various electrical equipment such as transformers, capacitors, switches and voltage regulators as cooling solvents. They have also been identified as being used in hydraulic systems such as elevators and automotive lifts. These systems and other similar systems on the subject property should be expected to contain PCBs unless specifically noted otherwise. No suspect PCB containing equipment was observed.
Migrating Hazardous Conditions	An inspection of the subject property was performed to identify any potential conditions that may exist contributing to the migrating of hazardous substances or petroleum products onto the subject property from an off-site source. The inspection was limited to surface (non-atmospheric) migrating conditions. No surficial migrating conditions were observed since the subject property does not receive run-off from any of its immediately surrounding sites.
Other	Not Applicable

6.2: Interior Reconnaissance

The inspection of interior portions of the subject property included all areas used by occupants (such as loading docks, offices and restrooms) that were made available to the inspector. These areas and spaces were visually and physically observed. Inspections under floors and above ceilings or behind walls were not performed unless specifically warranted and noted in the report. JCB's inspectors first identified each area and space to be inspected, identified its use (manufacturing, administrative, production, etc...) and then systematically inspected the areas. The areas inspected were photographed where necessary, and significant findings were then reported on customized JCB field forms.

The property representative answered any questions they could regarding the subject property, its uses, conditions, and history. Answers and comments from the property representative have been incorporated throughout this report where appropriate.

6.2.1: Limitations

The following physical obstructions were observed during the structure's inspection.

Table 6.3: Physical Obstructions or Other Limitations of the Interior
• The roof of the structure was not available for inspection.

6.2.2: Summary Findings of the Interior Structures Reconnaissance

The following uses and conditions were visually and physically observed in the subject structures at the time of the property visit. Answers and comments from the property representative have been incorporated where appropriate.

Table 6.4: Interior Reconnaissance	
Property Visit Date: July 24, 2012	
Uses & Condition	**Observations**
General Description/ Current Identified Uses	One (1) story commercial building approximately 1,782 square feet in size. The subject property is currently utilized as a restaurant/bar.
Hazardous Substances & Petroleum Products **(Specifically in connection with subject property's identified uses: Including Storage Tanks & Drums)**	Hazardous substances and petroleum products being used in connection with the subject property's identified uses were investigated to determine if their storage, use, and disposal (waste) has any potential of being intentionally or accidentally discharged into the property's surface or subsurface. No significant hazardous substances and or petroleum products, specifically in connection with the subject property's identified use were observed as being stored, used, or generated as waste.
Hazardous Substances & Petroleum Products **(Not necessarily in connection with the subject property's identified uses: Including Storage Tanks & Drums)**	All hazardous substances and petroleum products located in the subject structures that are not necessarily in connection with the identified uses was also identified and inspected. No significant hazardous substances and or petroleum products not necessarily in connection with the subject property's identified use were observed as being stored, used, or generated as waste.
Odors	The presence of unidentified noxious odors may be an indicator of the current or past presence of hazardous substances or petroleum products in the subject structure. Therefore, an inspection of the subject structures was performed for any unidentified noxious odors on the subject property. No strong, pungent and/or otherwise unidentified noxious odors were experienced.
Heating and Cooling	The fuel sources for heating and cooling systems are often hazardous substances or petroleum products. Their storage should always be investigated to determine if their presence has adversely impacted the environmental quality of the subject property. The subject structure is heated and cooled by natural gas fired forced air systems.
Stains or Corrosion	The presence of stains or corrosion may be an indicator of past spills or leaks of hazardous substances or petroleum products within the subject structure. Any stains observed were investigated to determine their origin and impact on the environmental quality of the subject structure. No significant staining or corrosion was observed.
Drains & Sumps	Hazardous substances or petroleum products poured or otherwise released into floor drains, sump, sinks or any other drain systems is discharged directly into the subject property's sewage disposal system. No floor drains or sumps were observed.
Pools of Liquid	The presence of pools of liquid (puddles, standing water, sumps, etc.) may be an indicator of present and past spills of hazardous substances or petroleum products in the subject structure. Therefore, an inspection of all pools of liquids on the subject property was performed. No pools of liquid were observed.

Table 6.4: Interior Reconnaissance	
Property Visit Date: July 24, 2012	
Uses & Condition	**Observations**
PCBs	Polychlorinated biphenyls (PCBs) are listed as hazardous substances. PCBs are often used in various electrical equipment such as transformers, capacitors, switches and voltage regulators as cooling solvents. They have also been identified as being used in hydraulic systems such as elevators and automotive lifts. These systems and other similar systems on the subject property should be expected to contain PCBs unless specifically noted otherwise. Fluorescent lighting was observed on-site. It is possible that some percentage of this lighting contains PCB type ballasts. An inspection of a representative number of the fluorescent lamps was performed and no signs of leaks or any past leaks were observed.
Other	Not Applicable

6.3: Site Plan

A site plan was not made available to JCB for review. JCB has relied upon descriptions provided by the property representative and observations made during the site visit as to the extent and layout of the subject property.

7.0: Non-Scope Additional Issues

Additional issues or conditions beyond the scope of ASTM's E 1527-05 were performed in connection with this Phase I Environmental Site Assessment. The following sections identify the additional issues or concerns.

7.1: Asbestos and Lead Containing Materials

A limited review of the structure's construction materials was performed to identify any suspect asbestos and lead containing materials. Due to the age of the structure, it is possible that asbestos and lead containing materials were utilized during its construction.

7.2: Radon

The United States Environmental Protection Agency (EPA) has defined a radon reading of 4.0 pCi/L as being the action level for indoor concentrations of radon. Based upon nationwide testing the EPA has prepared zone assignments for locations throughout the country. According to the EDR, the subject property is located within Zone 3, an indoor average level of radon < 2 pCi/L. Based upon the above, it can be expected that radon does not pose a significant environmental concern in the area of the subject property and therefore is not considered a recognized environmental condition.

7.3: Wetlands

Wetlands are lands and submerged lands commonly called marshes, swamps, sloughs, bogs and flats that support aquatic or semi-aquatic vegetation. These ecological areas are valuable resources necessary for flood control, surface and groundwater protection, wild life habitat, open space, and water resources. Adjacent areas immediately surrounding wetlands may also share some of these values. Wetlands and other similar valuable lands are protected under the federal wetland acts. Although the presence of wetlands themselves do not pose an environmental threat to the subject property, their presence on or in close proximity to the subject property, may significantly limit the use and any planned construction on the subject property. The subject property is not expected to be affected by any wetlands regulations.

7.4: Historic Fill

Historically, many sites in this geographical region may have used off-site fill during their initial construction. Detailed information pertaining to the origin and nature of this fill is not available. Therefore, it is possible that any historic fill on the subject property, if such fill exists, will contain petroleum and or hazardous substance contamination. The visual inspection, interviews and background research performed could not confirm the presence or absence of any historic fill on the subject property. The only reliable way to determine if any historical fill exists on the subject property would be to perform a detailed subsurface investigation, which is beyond the scope of this assessment. Typically, the presence of historic fill does not result in any significant environmental condition or require any immediate governmental imposed response action unless the material is disturbed or impacted by a site activity. Therefore, it is recommended that prior to any construction or planned disturbance, or if there are any other activities that may result in the disturbance or impact of the subsurface soils of the subject property that testing and laboratory analysis of the subsurface soils be performed to confirm the absence or presence of any historic fill. It should be noted that if the presence of historic fill is confirmed on the subject property it might add a significant increase to any future construction or site improvement costs.

8.0: Scope

8.1: Purpose

The purpose of this Phase I Environmental Site Assessment (ESA) was to identify, to the extent feasibly pursuant to the processes described herein, recognize environmental conditions that is significant adverse environmental concerns, in connection with the subject property. This practice is intended to permit the user to satisfy one of the requirements to qualify for the innocent landowner defense to CERCLA liability: that is, to undertake "all appropriate inquiry into the previous ownership and uses of the property consistent with good commercial or customary practice." This assessment was designed to provide the user with information as outlined in the customs and practices of 40 CFR Part 312, utilizing ASTM E1527-05 standard only as guidelines for investigations. It also is intended to assist the user in developing information about the environmental condition of the subject property. This Phase I ESA is site specific in that it relates only to the environmental assessment of the property address indicated and described herein as provided by the signee in the project proposal, and may be relied upon only by the proposal's signee.

8.2: Limitations and Exceptions of Assessment

This Phase I ESA was not intended to be in strict accordance with ASTM, be all inclusive, identify all potential concerns, or eliminate the possibility that the subject property may have environmental problems. Although J.C. Broderick & Associates, Inc. (JCB) has taken great care to identify such concerns or problems, it is possible that conditions un-permitted, undocumented, not observed, or otherwise concealed on the subject property could exist. Additional information, which was not found or made available to JCB, may result in a modification of the conclusions and recommendations presented.

8.3: Limiting Conditions and Methodology Used

This Phase I: ESA was prepared in a manner consistent with the level of skill ordinarily exhibited by members of the environmental auditing profession in this geographic region. No representations, expressed or implied, and no warranty or guarantee is included or intended in connection with this report. JCB cannot be responsible for any use, or the information contained in this report or for any misrepresentation of the information. The information contained in this report has been obtained from publicly available sources, interviews, and from visual observations of the subject property, that may have been limited by secured areas, overgrown vegetation or other obstructions. Although great care has been taken by JCB in compiling and checking the information contained in this report to ensure that it is current and accurate, JCB disclaims any and all liability for any errors, omissions, or inaccuracies of such information and data, whether attributable to an advertence or otherwise, and for any consequences arising therefrom. It is understood that JCB makes no representations or warranties of any kind, including, but not limited to, the warranties of fitness for a particular purpose of merchantability, nor should any such representation or warranty be implied with the respect to customer, its employees, or agents use thereof. JCB shall not be liable for any special, consequential or exemplary damages resulting in whole or in part from customer use of the data. Liability on the part of JCB is limited to the monetary value paid for this report. This report does not constitute a legal opinion.

9.0: Phase I: ESA Findings and Conclusions

9.1: Findings

The subject property is located on the west side of Lafayette Street, East Houston Street to the north and Jersey Street to the south, in the Borough of Manhattan, County, City and State of New York. The subject property is commonly known as 298 Lafayette Street a/k/a 133 Crosby Street New York, New York 10012 (see site location map #1).

The subject property is rectangular in shape and is approximately 1,782 square feet in size. The subject structure consists of a single story restaurant/bar constructed over a basement and is approximately 1,782 square feet in size. The subject structure occupies the entire subject property.

The subject property is currently utilized as a restaurant and bar. Based upon the inspection, interviews, and background research performed, significant hazardous substances and or petroleum products were not observed as being utilized in connection with the current identified uses of the subject property.

It is expected that the subject property was initially developed around 1905 and contained a five (5) story commercial store. Sometime prior to 1950, the first structure was demolished and the current structure was constructed. The subject property has reportedly been utilized as various commercial businesses including an automobile repair shop. Based upon the inspection, interviews, and background research performed, significant hazardous substances and petroleum products were revealed to have possibly been utilized in connection with the past known uses of the subject property.

The assessment performed revealed the following significant findings:

- The subject property was not listed on any of the Environmental Databases searched.

- The property adjoining the subject property to the west, located at 295 Lafayette Street, is listed on the following databases: LTANKS, HIST LTANKS, AST, CT Manifest, RCRA-NonGen, FINDS, NY Manifest and RCRA-Small Quantity Generator.

- None of the other immediately adjoining sites to the subject property appeared on any of the environmental databases searched.

- Several sites within the approximate minimum search distance of the subject property did appear on a number of the Federal and State databases searched. Detailed information regarding these sites can be seen in the EDR report located in the appendices.

- The subject property is serviced with potable water from a municipal source. Therefore, any adverse impact to the groundwater under the subject property is not expected to have an impact on the potable water supply.

- Due to the age of the structure, it is expected that asbestos and lead containing materials were utilized during it's construction. Various suspect materials were observed throughout the building. In general, the suspect materials appeared to be in good condition and not presently contributing significant dust or fibers to the surrounding environment. Therefore are not expected to pose a significant environmental concern at this time.

However, it is generally recommended that prior to any construction or planned disturbance, or if there are any other changes in conditions that result in the damage or deterioration of any suspect building materials, that testing and laboratory analysis of such materials be performed. It should be noted that if asbestos and/or lead containing building materials are confirmed it may add a significant increase to any future reconstruction or demolition costs.

- The background research performed suggested that several structures existed on the subject property in the past. These structures are expected to have been demolished when the current improvements were made. Due to the past demolition of these structures, a potential does exist for materials from such as having been used as fill on the subject property. These past structures may have utilized fuel oil storage tanks, asbestos containing building materials, lead based paint and/or various other hazardous materials.

  The only reliable way to determine if these past structures and their demolition has adversely impacted the environmental quality of the subject property would be to perform a detailed subsurface investigation. However, based upon the research and visual inspection performed to date, no evidence of any remaining hazardous materials from the previously existing structures were observed on the subject property.

- Based upon site inspection, interviews and background research performed, significant hazardous substances and or petroleum products are not currently in use on the subject property.

- Based upon background research, the property immediately adjoining the subject property to the north, located at 300 Lafayette Street, in the past was listed as an auto repair facility, and therefore possibly utilized hazardous materials. No documentation pertaining to the handling of any hazardous materials utilized during site operations was available at the time of this report.

  The lack of information pertaining to the use of hazardous materials on the adjoining property is a Recognized Environmental Condition (REC).

- Based upon background research, the subject property was listed as an auto repair facility in the past, and therefore possibly utilized hazardous materials on-site. No documentation pertaining to the handling of any hazardous materials utilized during site operations was available at the time of this report.

  The lack of information pertaining to the use of hazardous materials on the subject property is an REC.

9.2: Conclusions

We have performed the Phase I Environmental Site Assessment in conformance with the scope and limitations of ASTM Practice E 1527 and the Phase I ESA requirements of CEQR in accordance with the 2012 version of the CEQR Technical Manual for the subject property. Any exceptions to, or deletions from, this practice are described in Section 2.5 of this report.

- It is the opinion and recommendation of this environmental professional that based on publicly available data sources, interviews, and from visual observations contamination may exist or is known to exist. More work is required to determine nature and extent of the contamination so that the potential for significant adverse impacts can be fully disclosed and mitigation developed, as appropriate. A Phase II ESA should be performed to determine the nature and extent of contamination, if any, on the environmental quality of the subject property.

Our opinion that the above referenced significant findings that are not considered REC's is based upon the limited information obtained by JCB during the performance of this Phase I ESA and specifically reportedly herein. It should be noted that conditions may exist on the subject property that were not detected or confirmed during the performance of this Phase I ESA due to site limitations, or were outside the scope of work, or inaccuracies/insufficient information provided or obtained by JCB, and or any other reason. The only reliable way to ensure that the above referenced significant findings have not had a significant adverse impact on the environmental quality of the subject property, or are not an REC, would be to perform additional investigation, which should include on-site sampling and monitoring. These services are outside the scope of the Phase I ESA services; however, JCB can prepare a proposal if requested.

10.0: Certification

We have the specific qualifications, based on education, training, and experience to assess a property of the nature, history, and setting of the subject property. We have developed and performed the all appropriate inquiries in conformance with the standards and practices set forth in 40 CFR Part 312 as well as City Environmental Quality Review (CEQR) chapter 12 Section 320, January 2012.

Jeffrey Nannini
Environmental Scientist

I declare that, to the best of my professional knowledge and belief, I meet the definition of an Environmental Professional as defined in §312.10 of 40 CFR 312.

Steven Muller, CEC
Environmental Professional
EAA Certification No.: 81228
J.C. Broderick & Associates, Inc.



FIGURE 1:
SITE LOCATION MAP

J.C. Broderick & Associates, Inc.
Environmental Consulting & Testing
1775 Expressway Drive, North
Hauppauge, New York 11788
631.584.5492 fax 631.584.3395

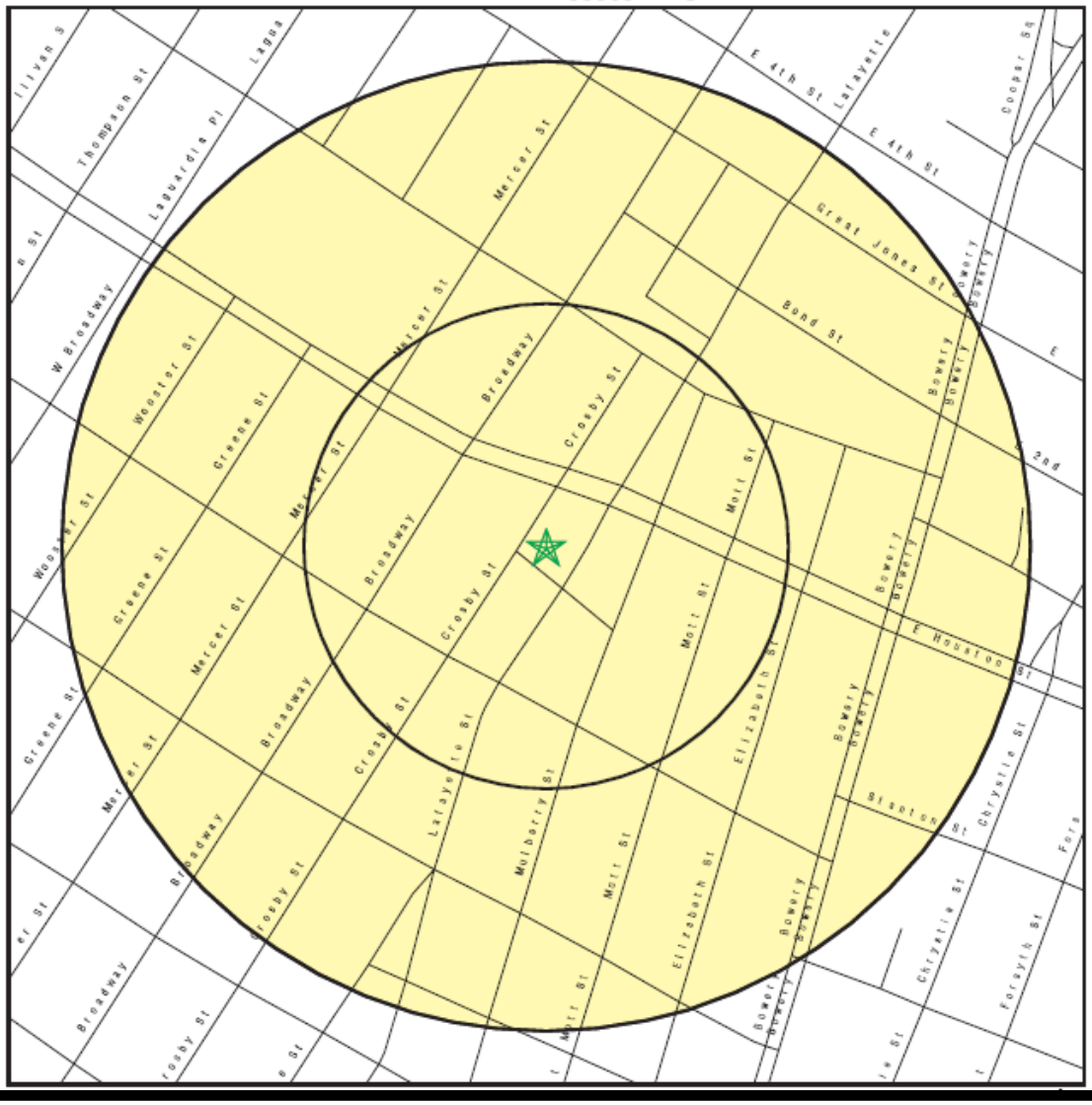

Site Location Map

Phase I Environmental Site Assessment

Subject Property
298 Lafayette Street
New York, NY 10012

FIGURE 1

JCB#: 12-23861



APPENDIX A:
SUBJECT PROPERTY PHOTOGRAPHS

J.C. Broderick & Associates, Inc.

Environmental Consulting & Testing

1775 Expressway Drive, North

Hauppauge, New York 11788

631.584.5492 fax 631.584.3395

Subject Structure
Facing West



Field Photograph Log

Phase I Environmental Site Assessment

Subject Property
298 Lafayette Street
New York, NY 10012

Photo No. 01

JCB#: 12-23681

Subject Structure
Facing East



Field Photograph Log

Phase I Environmental Site Assessment

Subject Property
298 Lafayette Street
New York, NY 10012

Photo No. 02

JCB#: 12-23681

Typical Interior
First Floor Shown



Field Photograph Log

Phase I Environmental Site Assessment

Subject Property
298 Lafayette Street
New York, NY 10012

Photo No. 03

JCB#: 12-23681

Typical Interior
Basement Shown



Field Photograph Log

Phase I Environmental Site Assessment

Subject Property
298 Lafayette Street
New York, NY 10012

Photo No. 04

JCB#: 12-23681

Adjoining Property
To the North



Field Photograph Log

Phase I Environmental Site Assessment

Subject Property
298 Lafayette Street
New York, NY 10012

Photo No. 05

JCB#: 12-23681



APPENDIX B:
INTERVIEWS AND FREEDOM OF INFORMATION LAW REQUESTS

J.C. Broderick & Associates, Inc.

Environmental Consulting & Testing

1775 Expressway Drive, North
Hauppauge, New York 11780
631.584.5492 fax 631.584.3395

J.C. Broderick & Associates
Environmental Consulting & Testing
Tel: 631.584.5492 Fax: 631.584.3395

1775 Expressway Drive North
Hauppauge, New York 11788

Phase I Environmental Site Assessment (ESA) Property Representative Questionnaire

To be completed by the property representative with the most actual knowledge of the subject property; current owner, property manager, head of maintenance, and facilities director are examples of acceptable representatives.

Section No 1: Property Representative Information	
Property Representative Name	Adam Good
Title and Affiliation with Property	OPTIONEE
Representative Contact Information	Address: 364 Maspeth Ave Brooklyn NY 11211 Phone Number: 718 782 4200 Fax Number: 877 433 3078
Section No 2: Subject Property Description	
Subject Property Current Legal Owner	298 Lafayette Street LLC
President or Other Owner Contact's Name	Charles Ernst
Subject Property Name and Full Legal Address (*zip code included) County:	298 Lafayette Street, NY, NY 10012 New York
A.K.A.s for Addresses	133 Crosby Street NY NY 10012
Tax Map Numbers:	Section: Block: 510 Lot: 38
Property Size	1,782
Building Footprint	1782
Sewer Connection Provider	NYC
Water Service Provider	NYC
Natural Gas Provider	Con ed
Electric Provider	Con ed
Fuel Oil Provider (location and size of tanks, if any)	NA
Were any Phase I or Phase II ESAs or any other Environmental or Government Reports, or Testing Prepared for the Subject Property?	
Has there been any asbestos or lead abatement or surveys on the subject property?	Attach ACP5 if applicable NA

Are any substances on the property registered with the government, required use by permit, waste manifests or utilize Material Safety Data Sheets (MSDS)?	dont know If yes, please name the substance and quantity and attach a copy of the registration/permit/manifest/MSDS with the return of this questionnaire.
Is there an architectural survey, fire escape map, or site plan available for the property ?	yes If yes, please attach a copy with the return of this questionnaire.
Current Tenant(s): (Business Names) Attach Accurate Rent Role If Necessary	Celtic Fare
Current Tenant Use(s): Be as specific as possible.	Bar and Restaurant
Past Tenants and Uses (any person/business who occupied the property prior to the current tenants as far back as you can provide)	

Section No3: Environmental Concerns

For this section, "Substances" includes any hazardous substance, petroleum product, toxic pollutant, or controlled substance. Most common examples of "substances" include, but are not limited to; fuel oil, gasolene, motor oils, detergents, X-ray fixers and developers, hydraulic fluids, paints and paint thinners (> 5 gallons).

Are any of the above mentioned substances currently stored, used, or generated as waste on the subject property?	no If yes, name the substances, quantities, and locations.
Were any of the above mentioned substances stored, used, or generated as waste in the past on the subject property?	no If yes, name the substances, quantities, and locations.
Have any of the above mentioned substances been spilled or released in any way on the subject property, recently or in the past?	nb If yes, name the substance and indicate where the spill occurred.
Does the subject property contain underground (UST) or aboveground (AST) storage tanks (in use, abandoned, or removed) for any of the above mentioned substances?	no If yes, are there any documents supporting the current condition of those tanks.

In order to qualify for one of the Landowner Liability Protections (LLPs) offered by the Small Business Liability Relief and Brownfields Revitalization Act of 2001, the user must provide the following information (if available) to the environmental professional (JCB). Failure to provide this information could result in a determination that "All Appropriate Inquiry" is not complete.

	Yes	No
Are you aware of any environmental cleanup liens against the subject property that are filed or recorded under federal, tribal, state, or local law?		✓
Are you aware of any Activity and Use Limitations (AULs), such as engineering controls, land use restrictions, or institutional controls that are in place at the site and/or have been filed or recorded in a registry under federal, tribal, state, or local law?		✓
As the user of this ESA do you have any specialized knowledge (otherwise unknown accept for use on this property) of or experience related to the subject property or nearby (adjoining) sites?		✓
Does the purchase price for the subject property reasonably reflect the fair market value of the property?		
If you conclude that there is a difference, have you considered wether the lower purchase price is because contamination is known or believed to be present at the property?		

Property Representative Certification: The signee represents that to the best of the their knowledge the above statements and facts were answered truthfully and fully and with no omission or suppression of known knowledge. The preparer of this questionnaire believes they are the property representative with the most actual knowledge and highest ability to answer all questions fully to an acceptable level. In the case the property representative is aware of another individual that may have a more accurate answer, an attempt was made to contact that individual for the required information.

Name Adam Good

Title EVP

Signature 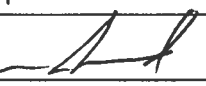

Date 7/24/12

Telephone Interviews With Municipal and Public Utility Representatives

Potable Water Supplier Agency Name: New York City DEP

Representative Name: Ms. Barner

Is the Subject Property Connected to the Municipal Potable Water Supply? ☑ YES ☐ NO

Does the Potable Water Supply Meet Federal and State Standards for Drinking Water? ☑ YES ☐ NO

Additional Information: Cannot release connection dates

Municipal Sewer District: Agency Name: New York City DEP

Representative Name: Ms. Barner

Is the Subject Property Connected to the Municipal Sewer District? ☑ YES ☐ NO

Additional Information: Cannot release connection dates

Electric Provider: Agency Name: Con Edison

Representative Name: Ms. Viscaino

Is the Subject Property Connected to Electric Utility Service? ☑ YES ☐ NO

Additional Information: Cannot release connection dates.

Natural Gas Provider: Agency Name: Con Edison

Representative Name: Ms. Viscaino

Is the Subject Property Connected to Natural Gas Service? ☑ YES ☐ NO

Additional Information: Cannot release connection dates.

JCB Representative: K. Spina **Signature:** K. Spina **Date:** 7-26-12

JCB Project # 12-23681 **Property Address:** 298 Lafayette Street New York, New York

12-23681

FIRE DEPARTMENT – CITY OF NEW YORK

Public Records Unit / Tanks Section

9 MetroTech Center
Brooklyn, New York 11201-3857
(718) 999-2441 or 2442

Fuel Tank Special Report Request Form

SECTION A **CUSTOMER INFORMATION**

Please print the required information below.

J.C. Broderick & Assoc.
Name

1775 Expressway Drive North
Address

Hauppauge, N.Y. 11788
State Zip Code

631-584-5492
Telephone Number

OFFICE USE ONLY

Cashier / Search No.

PRU Staff
Accepted By/Initials:

Searched By:

Total Amount:

Note: Please make sure you complete this form and attach all required documents. Enclose a check or money order made payable to the **NYC Fire Department and a stamped self-addressed envelope (with postage).** Mail checks or money orders directly to the address and unit listed above. **DO NOT MAIL CASH.**

SECTION B **FUEL TANK REPORT - FEE $10.00 / PER REPORT**

298 Lafayette Street Manhattan
House Number Street Name Borough

- [x] THE TOTAL AMOUNT AND SIZE OF EXISTING FUEL OIL / HEATING TANKS
- [x] THE TOTAL AMOUNT AND SIZE OF REMOVED OR SEALED FUEL OIL / HEATING TANKS
- [x] THE TOTAL AMOUNT AND SIZE OF EXISTING BURIED MOTOR VEHICLE TANKS
- [x] THE TOTAL AMOUNT AND SIZE OF REMOVED OR SEALED BURIED MOTOR VEHICLE TANKS
- [ ] MOST RECENT TANK / PIPING TEST RESULTS
- [x] HISTORY OF BURIED TANKS LEAKS

Note: Requests will be responded to within 10 business days.

PR3 (July-08)

NEW YORK CITY DEPARTMENT OF ENVIRONMENTAL PROTECTION

Application for Records, Article 6 – New York State Public Officers Law, Freedom of Information Law

Complete Part I of this form. Please refer to instruction sheet for assistance in completing this form. If responsive records are located, you will be notified and informed of the required payment. Advance payment is required in check or money order payable to the City of New York before documents will be released. Either send the completed application to the Records Access Officer at NYC DEP, 59-17 Junction Blvd., 19th Fl., Flushing, NY 11373, or fax to (718) 595-6543. **DO NOT FAX AND MAIL.**

PART I. APPLICATION – Check type of record(s) requested:

- ☐ Bid/ Procurement (ACCO)
- ☑ Asbestos (BEC)
- ☑ Hazardous materials emergency response (BEC)
- ☑ Right To Know (BEC)
- ☑ Air permits/complaints/ inspections (BEC)
- ☑ Noise complaints/ inspections (BEC)
- ☑ Environmental Review/SEQRA (BEPA)
- ☑ Industrial Pretreatment/ sewer discharge violations (BWT)
- ☑ Water main/line repair/construction (BWSO)
- ☑ Sewer main/line repair/construction (BWSO)
- ☑ Water Quality (BWS/WQ)
- ☐ Watershed/ reservoir operations (BWS)
- ☐ Watershed area incident reports (DEP PD)
- ☐ Water bill accounts/ metering (BCS)
- ☐ Personnel records (HRM)
- ☐ Wastewater Treatment Plant operations (BWT)
- ☐ _____

I hereby apply to inspect or X receive copies of the following records (use additional sheets as needed and attach): 298 Lafayette Street, New York, New York

Location: Block 510 Lot 38

Time frame/date of records: _____

Name: K. Spina Phone: 631-584-5492 E-Mail: _____

Firm: S.C. Broderick & Associates, Inc.

Address: 1775 Expressway Dr. North City Hauppauge State NY Zip 11788

Code _____

Signature: K. Spina Date: 7-23-12

PART II. DISPOSITION OF REQUEST (*TO BE COMPLETED BY THE DEPARTMENT*)

☐ APPROVED ☐ APPROVED IN PART - - To arrange for access to the records, please contact:

_____ (Department Representative) _____ (Bureau) _____ (Phone No.)

Number of Pages: _____ x$.25 per page = Cost: _____

☐ DENIED ☐ DENIED IN PART - - for reason(s) checked: References are to Sec. 87 of the Public Officers Law.

- ☐ Exempt: State/Fed. Statute (2(a))
- ☐ Invasion of personal privacy (2(b))
- ☐ Competitive position injury (2(d))
- ☐ Exempt: Law Enforcement (2(e))
- ☐ Inter/Intra-agency material (2(g))
- ☐ (Other) _____

Brief Description of records not subject to disclosure _____

A denial, in whole or in part, may be appealed within 30 days by writing to the NYCDEP FOIL Appeals Officer, 59-17 Junction Blvd., 19th Fl., Flushing, NY 11373

J.C. Broderick & Associates, Inc.
Environmental Consulting & Testing

1775 Expressway Drive North
Suite 1
Hauppauge, NY 11788
631.584.5492
Fax: 631.584.3395
www.jcbroderick.com

July 23, 2012

FOIL Officer
New York State Department of
Environmental Conservation, Region 2
47-40 21st Street
Long Island City, New York 11101

JCB#: 11-23681

To Whom It May Concern:

J.C. Broderick & Associates, Inc., is conducting a Phase I Environmental Site Assessment at the following location:

Address:	298 Lafayette Street New York, New York
Tax Map Numbers:	Block: 510 Lot(s): 38

Please consider this a Freedom of Information Act request for any information you may have pertaining to the release of petroleum products and/or hazardous materials, or any other environmental concerns on record (e.g., known or suspected hazardous waste landfills) on record for this location.

Your assistance is appreciated. Please feel free to contact me at (631)584-5492 with any questions, or you can fax information to (631) 584-3395.

Sincerely,
Kera Spina
Kera Spina
J.C. BRODERICK & ASSOCIATES, INC.

J.C. Broderick & Associates, Inc.
Environmental Consulting & Testing

1775 Expressway Drive North
Suite 1
Hauppauge, NY 11788
631.584.5492
Fax: 631.584.3395
www.jcbroderick.com

July 23, 2012

Robert Orlin
Deputy Commissioner - BLA
Legal Affair Bureau
New York City Department of Sanitation
125 Worth Street, Suite 710
New York, New York 10013

JCB#: 11-23681

Dear Mr. Orlin:

J.C. Broderick & Associates, Inc., is conducting a Phase I Environmental Site Assessment at the following location:

Address:	298 Lafayette Street New York, New York
Tax Map Numbers:	Block: 510 Lot(s): 38

Please consider this a Freedom of Information Act request for any information you may have pertaining to violations assessed against this location.

Your assistance is appreciated. Please feel free to contact me at (631)584-5492 with any questions.

Sincerely,
Kera Spina
Kera Spina
J.C. BRODERICK & ASSOCIATES, INC.

cc: - The City of New York Environmental Control Board
66 John Street
10th Floor
New York, New York 10038

J.C. Broderick & Associates, Inc.
Environmental Consulting & Testing

1775 Expressway Drive North
Suite 1
Hauppauge, NY 11788
631.584.5492
Fax: 631.584.3395
www.jcbroderick.com

July 23, 2012

Patricia Caruso
F.O.I.L. Officer
New York City Department of Health
2 Lafayette Street
11th Floor, CN 57
New York, New York 10007

JCB#: 11-23681

Dear Ms. Caruso:

We are writing pursuant to the New York Freedom Law to request access to certain information available from your agency. We would like to receive information regarding the known or potential environmental and public health hazards regarding the site in question.

We are requesting ANY and ALL information regarding the property located at

Address:	298 Lafayette Street New York, New York
Tax Map Numbers:	Block: 510 Lot(s): 38

Specifically, we would like to obtain information regarding hazardous material, spills, inspections/violations, tank/storage information, and any other recognized environmental conditions from the following divisions:

* Bureau of Environmental Investigations
* Radiation
* Public Health Engineering

We would appreciate a speedy reply to this request as it is of utmost importance to our study. Thank you for your assistance, we await your reply.

Sincerely,
Kera Spina
Kera Spina
J.C. BRODERICK & ASSOCIATES, INC.



APPENDIX C:
HISTORICAL REFERENCES

J.C. Broderick & Associates, Inc.
Environmental Consulting & Testing
1775 Expressway Drive, North
Hauppauge, New York 11788
631.584.5492 fax 631.584.3395

Commercial Property
298 Lafayette Street
New York, NY 10012

Inquiry Number: 3356947.5
July 03, 2012

The EDR Aerial Photo Decade Package

EDR® Environmental Data Resources Inc

440 Wheelers Farms Road
Milford, CT 06461
800.352.0050
www.edrnet.com

EDR Aerial Photo Decade Package

Environmental Data Resources, Inc. (EDR) Aerial Photo Decade Package is a screening tool designed to assist environmental professionals in evaluating potential liability on a target property resulting from past activities. EDR's professional researchers provide digitally reproduced historical aerial photographs, and when available, provide one photo per decade.

When delivered electronically by EDR, the aerial photo images included with this report are for ONE TIME USE ONLY. Further reproduction of these aerial photo images is prohibited without permission from EDR. For more information contact your EDR Account Executive.

Thank you for your business.
Please contact EDR at 1-800-352-0050
with any questions or comments.

Disclaimer - Copyright and Trademark Notice

This Report contains certain information obtained from a variety of public and other sources reasonably available to Environmental Data Resources, Inc. It cannot be concluded from this Report that coverage information for the target and surrounding properties does not exist from other sources. **NO WARRANTY EXPRESSED OR IMPLIED, IS MADE WHATSOEVER IN CONNECTION WITH THIS REPORT. ENVIRONMENTAL DATA RESOURCES, INC. SPECIFICALLY DISCLAIMS THE MAKING OF ANY SUCH WARRANTIES, INCLUDING WITHOUT LIMITATION, MERCHANTABILITY OR FITNESS FOR A PARTICULAR USE OR PURPOSE. ALL RISK IS ASSUMED BY THE USER. IN NO EVENT SHALL ENVIRONMENTAL DATA RESOURCES, INC. BE LIABLE TO ANYONE, WHETHER ARISING OUT OF ERRORS OR OMISSIONS, NEGLIGENCE, ACCIDENT OR ANY OTHER CAUSE, FOR ANY LOSS OF DAMAGE, INCLUDING, WITHOUT LIMITATION, SPECIAL, INCIDENTAL, CONSEQUENTIAL, OR EXEMPLARY DAMAGES. ANY LIABILITY ON THE PART OF ENVIRONMENTAL DATA RESOURCES, INC. IS STRICTLY LIMITED TO A REFUND OF THE AMOUNT PAID FOR THIS REPORT.** Purchaser accepts this Report AS IS. Any analyses, estimates, ratings, environmental risk levels or risk codes provided in this Report are provided for illustrative purposes only, and are not intended to provide, nor should they be interpreted as providing any facts regarding, or prediction or forecast of, any environmental risk for any property. Only a Phase I Environmental Site Assessment performed by an environmental professional can provide information regarding the environmental risk for any property. Additionally, the information provided in this Report is not to be construed as legal advice.

Copyright 2012 by Environmental Data Resources, Inc. All rights reserved. Reproduction in any media or format, in whole or in part, of any report or map of Environmental Data Resources, Inc., or its affiliates, is prohibited without prior written permission.

EDR and its logos (including Sanborn and Sanborn Map) are trademarks of Environmental Data Resources, Inc. or its affiliates. All other trademarks used herein are the property of their respective owners.

Date EDR Searched Historical Sources:

Aerial Photography July 03, 2012

Target Property:

298 Lafayette Street

New York, NY 10012

Year	***Scale***	***Details***	***Source***
1924	Aerial Photograph. Scale: 1"=500'	Panel #: 40073-F8, Brooklyn, NY;/Flight Date: July 01, 1924	EDR
1943	Aerial Photograph. Scale: 1"=500'	Panel #: 40073-F8, Brooklyn, NY;/Flight Date: December 21, 1943	EDR
1954	Aerial Photograph. Scale: 1"=250'	Panel #: 40073-F8, Brooklyn, NY;/Flight Date: February 27, 1954	EDR
1966	Aerial Photograph. Scale: 1"=500'	Panel #: 40073-F8, Brooklyn, NY;/Flight Date: February 23, 1966	EDR
1975	Aerial Photograph. Scale: 1"=500'	Panel #: 40073-F8, Brooklyn, NY;/Flight Date: April 01, 1975	EDR
1984	Aerial Photograph. Scale: 1"=500'	Panel #: 40073-F8, Brooklyn, NY;/Flight Date: April 27, 1984	EDR
1994	Aerial Photograph. Scale: 1"=750'	Panel #: 40073-F8, Brooklyn, NY;/Flight Date: April 04, 1994	EDR
1994,1995,1997	Aerial Photograph. Scale: 1"=500'	Panel #: 40073-F8, Brooklyn, NY;/Composite DOQQ - acquisition dates: April 04, 1994,March 13, 1995,April 10, 1997	EDR
2006	Aerial Photograph. Scale: 1"=500'	Panel #: 40073-F8, Brooklyn, NY;/Flight Year: 2006	EDR



INQUIRY #: 3356947.5

YEAR: 1924

= 500'

N

EDR Environmental Data Resources Inc


INQUIRY #: 3356947.5
YEAR: 1943
= 500'
N


INQUIRY #: 3356947.5
YEAR: 1954
= 250'
N
EDR Environmental Data Resources Inc


INQUIRY #: 3356947.5
YEAR: 1966
= 500'
N
EDR Environmental Data Resources Inc



INQUIRY #: 3356947.5

YEAR: 1975

= 500'

N

EDR Environmental Data Resources Inc


10-415
INQUIRY #: 3356947.5
YEAR: 1984
= 500'
N


INQUIRY #: 3356947.5
YEAR: 1994
= 750'
N


INQUIRY #: 3356947.5
YEAR: 1994,1995,1997
(DOQQ)
= 500'
N


INQUIRY #: 3356947.5
YEAR: 2006
= 500'
N

Commercial Property
298 Lafayette Street
New York, NY 10012

Inquiry Number: 3356947.3
July 02, 2012

Certified Sanborn® Map Report

EDR® Environmental Data Resources Inc

440 Wheelers Farms Road
Milford, CT 06461
800.352.0050
www.edrnet.com

Certified Sanborn® Map Report

7/02/12

Site Name:
Commercial Property
298 Lafayette Street
New York, NY 10012

Client Name:
J.C. Broderick
1775 Expressway Drive North
Hauppauge, NY 11788-0000

EDR Inquiry # 3356947.3

Contact: Steven Muller

EDR® Environmental Data Resources Inc

The complete Sanborn Library collection has been searched by EDR, and fire insurance maps covering the target property location provided by J.C. Broderick were identified for the years listed below. The certified Sanborn Library search results in this report can be authenticated by visiting www.edrnet.com/sanborn and entering the certification number. Only Environmental Data Resources Inc. (EDR) is authorized to grant rights for commercial reproduction of maps by Sanborn Library LLC, the copyright holder for the collection.

Certified Sanborn Results:

Site Name: Commercial Property
Address: 298 Lafayette Street
City, State, Zip: New York, NY 10012
Cross Street:
P.O. # NA
Project: 12-23681
Certification # 29BC-4966-ABDB

Maps Provided:

2005	1995	1988	1978	1950	1895
2004	1994	1987	1977	1922	1894
2003	1993	1985	1976	1921	
2002	1992	1983	1975	1913	
2001	1991	1980	1969	1905	
1996	1990	1979	1968	1904	

Sanborn® Library search results
Certification # 29BC-4966-ABDB

The Sanborn Library includes more than 1.2 million Sanborn fire insurance maps, which track historical property usage in approximately 12,000 American cities and towns. Collections searched:

- ☑ Library of Congress
- ☑ University Publications of America
- ☑ EDR Private Collection

The Sanborn Library LLC Since 1866™

Limited Permission To Make Copies

J.C. Broderick (the client) is permitted to make up to THREE photocopies of this Sanborn Map transmittal and each fire insurance map accompanying this report solely for the limited use of its customer. No one other than the client is authorized to make copies. Upon request made directly to an EDR Account Executive, the client may be permitted to make a limited number of additional photocopies. This permission is conditioned upon compliance by the client, its customer and their agents with EDR's copyright policy; a copy of which is available upon request.

Disclaimer - Copyright and Trademark notice

This Report contains certain information obtained from a variety of public and other sources reasonably available to Environmental Data Resources, Inc. It cannot be concluded from this Report that coverage information for the target and surrounding properties does not exist from other sources. NO WARRANTY EXPRESSED OR IMPLIED, IS MADE WHATSOEVER IN CONNECTION WITH THIS REPORT. ENVIRONMENTAL DATA RESOURCES, INC. SPECIFICALLY DISCLAIMS THE MAKING OF ANY SUCH WARRANTIES, INCLUDING WITHOUT LIMITATION, MERCHANTABILITY OR FITNESS FOR A PARTICULAR USE OR PURPOSE. ALL RISK IS ASSUMED BY THE USER. IN NO EVENT SHALL ENVIRONMENTAL DATA RESOURCES, INC. BE LIABLE TO ANYONE, WHETHER ARISING OUT OF ERRORS OR OMISSIONS, NEGLIGENCE, ACCIDENT OR ANY OTHER CAUSE, FOR ANY LOSS OF DAMAGE, INCLUDING, WITHOUT LIMITATION, SPECIAL, INCIDENTAL CONSEQUENTIAL, OR EXEMPLARY DAMAGES. ANY LIABILITY ON THE PART OF ENVIRONMENTAL DATA RESOURCES, INC. IS STRICTLY LIMITED TO A REFUND OF THE AMOUNT PAID FOR THIS REPORT. Purchaser accepts this Report "AS IS". Any analyses, estimates, ratings, environmental risk levels or risk codes provided in this Report are provided for illustrative purposes only, and are not intended to provide, nor should they be interpreted as providing any facts regarding, or prediction or forecast of, any environmental risk for any property. Only a Phase I Environmental Site Assessment performed by an environmental professional can provide information regarding the environmental risk for any property. Additionally, the information provided in this Report is not to be construed as legal advice.

Copyright 2012 by Environmental Data Resources, Inc. All rights reserved. Reproduction in any media or format, in whole or in part, of any report or map of Environmental Data Resources, Inc., or its affiliates, is prohibited without prior written permission.

EDR and its logos (including Sanborn and Sanborn Map) are trademarks of Environmental Data Resources, Inc. or its affiliates. All other trademarks used herein are the property of their respective owners.

Sanborn Sheet Thumbnails

This Certified Sanborn Map Report is based upon the following Sanborn Fire Insurance map sheets.

2005 Source Sheets



Volume 1N, Sheet 72



Volume 1N, Sheet 75



Volume 1N, Sheet 76



Volume 3, Sheet 9



Volume 3, Sheet 10

2004 Source Sheets



Volume 1N, Sheet 72



Volume 1N, Sheet 75



Volume 1N, Sheet 76



Volume 3, Sheet 9



Volume 3, Sheet 10

2003 Source Sheets

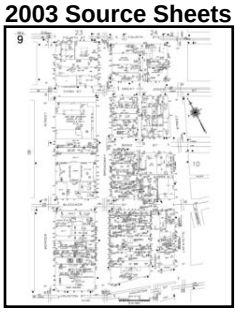

Volume 3, Sheet 9



Volume 3, Sheet 10



Volume 1N, Sheet 72



Volume 1N, Sheet 75



Volume 1N, Sheet 76



Volume 1S, Sheet xxxx

2002 Source Sheets



Volume 3, Sheet 9



Volume 3, Sheet 10



Volume 1N, Sheet 72



Volume 1N, Sheet 75



Volume 1N, Sheet 76

2001 Source Sheets

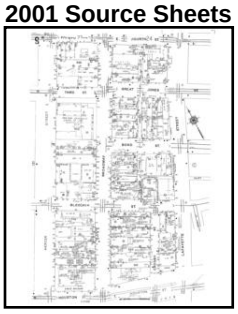

Volume 3, Sheet 9



Volume 3, Sheet 10



Volume 1N, Sheet 72



Volume 1N, Sheet 75



Volume 1N, Sheet 76

1996 Source Sheets



Volume 1N, Sheet 75



Volume 1N, Sheet 76



Volume 1N, Sheet 72

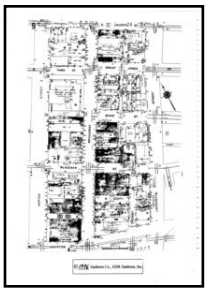

Volume 3, Sheet 9



Volume 3, Sheet 10

1995 Source Sheets



Volume 1N, Sheet 72



Volume 1N, Sheet 75



Volume 1N, Sheet 76



Volume 3, Sheet 9



Volume 3, Sheet 10

1994 Source Sheets



Volume 1N, Sheet 72



Volume 1N, Sheet 75



Volume 1N, Sheet 76

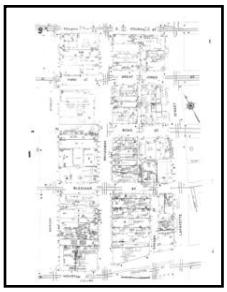

Volume 3, Sheet 9



Volume 3, Sheet 10

1993 Source Sheets



Volume 1N, Sheet 72



Volume 1N, Sheet 75



Volume 1N, Sheet 76



Volume 3, Sheet 9



Volume 3, Sheet 10

1992 Source Sheets



Volume 1N, Sheet 72



Volume 1N, Sheet 75



Volume 1N, Sheet 76



Volume 3, Sheet 9



Volume 3, Sheet 10

1991 Source Sheets



Volume 3, Sheet 9



Volume 3, Sheet 10

1990 Source Sheets



Volume 1N, Sheet 72

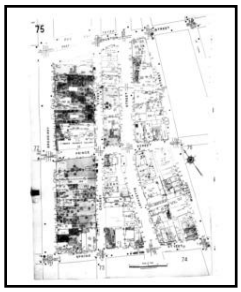

Volume 1N, Sheet 75



Volume 1N, Sheet 76

1988 Source Sheets



Volume 1N, Sheet 72



Volume 1N, Sheet 75



Volume 1N, Sheet 76



Volume 3, Sheet 9



Volume 3, Sheet 10

1987 Source Sheets



Volume 3, Sheet 9



Volume 3, Sheet 10



Volume 1N, Sheet 72

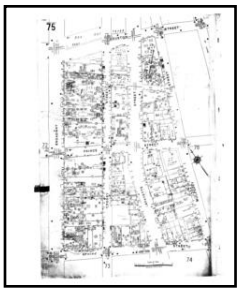

Volume 1N, Sheet 75



Volume 1N, Sheet 76

1985 Source Sheets



Volume 1N, Sheet 72



Volume 1N, Sheet 75



Volume 1N, Sheet 76



Volume 3, Sheet 9



Volume 3, Sheet 10

1983 Source Sheets



Volume 3, Sheet 9



Volume 3, Sheet 10



Volume 1N, Sheet 72



Volume 1N, Sheet 75



Volume 1N, Sheet 76

1980 Source Sheets



Volume 1S, Sheet xxxx



Volume 3, Sheet 9



Volume 3, Sheet 10



Volume 3, Sheet xxxx



Volume 1N, Sheet 72



Volume 1N, Sheet 75



Volume 1N, Sheet 76



Volume 2, Sheet xxxx

1979 Source Sheets



Volume 1N, Sheet 72



Volume 1N, Sheet 75



Volume 1N, Sheet 76



Volume 3, Sheet 9



Volume 3, Sheet 10

1978 Source Sheets



Volume 1N, Sheet 72



Volume 1N, Sheet 75



Volume 1N, Sheet 76

1977 Source Sheets



Volume 1N, Sheet 72



Volume 1N, Sheet 75



Volume 1N, Sheet 76

1976 Source Sheets



Volume 1N, Sheet 72

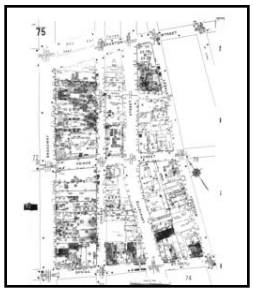

Volume 1N, Sheet 75

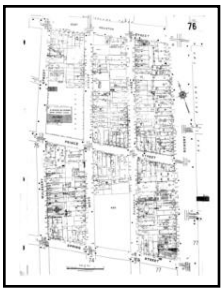

Volume 1N, Sheet 76

1975 Source Sheets



Volume 3, Sheet 9



Volume 3, Sheet 10

1969 Source Sheets

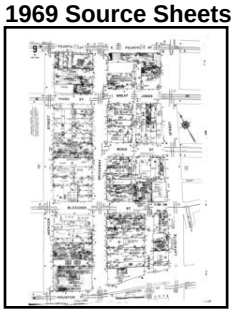

Volume 3, Sheet 9



Volume 3, Sheet 10

1968 Source Sheets



Volume 1N, Sheet 72

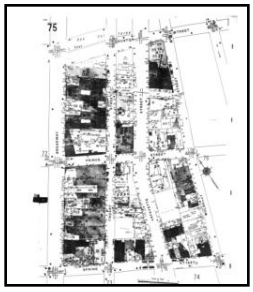

Volume 1N, Sheet 75

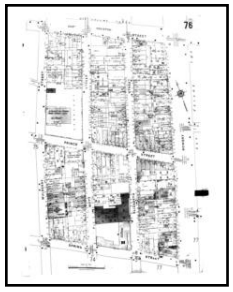

Volume 1N, Sheet 76

1950 Source Sheets



Volume 3, Sheet xxxx

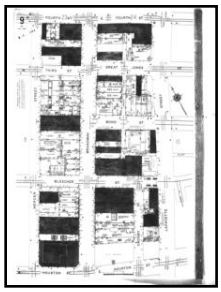

Volume 3, Sheet 9



Volume 3, Sheet 10



Volume 1N, Sheet 72



Volume 1N, Sheet 75

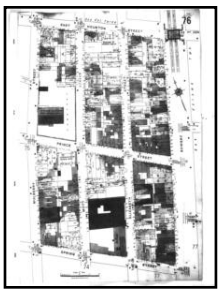

Volume 1N, Sheet 76



Volume 1S, Sheet xxxx



Volume 2, Sheet xxxx

1922 Source Sheets

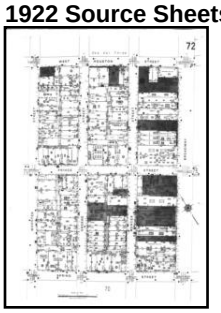

Volume 1N, Sheet 72



Volume 1N, Sheet xxxx



Volume 1N, Sheet 75

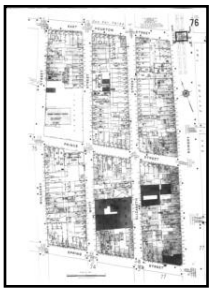

Volume 1N, Sheet 76

1921 Source Sheets



Volume 3, Sheet 9

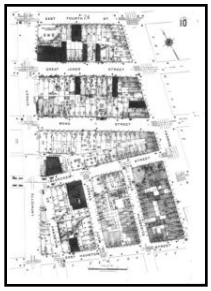

Volume 3, Sheet 10

1913 Source Sheets



Volume Atlas Maps, Sheet 04

1905 Source Sheets



Volume 1N, Sheet 72

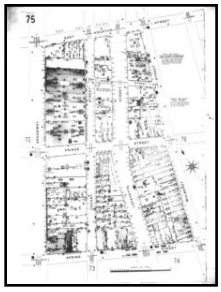

Volume 1N, Sheet 75



Volume 1N, Sheet 76

1904 Source Sheets



Volume 3, Sheet 9



Volume 3, Sheet 10

1895 Source Sheets



Volume 3, Sheet 29



Volume 3, Sheet 49

1894 Source Sheets



Volume 1N, Sheet 22



Volume 1N, Sheet 24

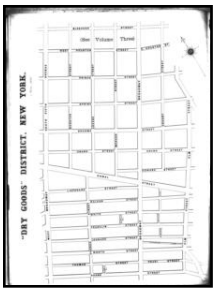

Volume 1N, Sheet xxxx

2005 Certified Sanborn Map



The certified Sanborn Library search results in this report can be authenticated by visiting www.edrnet.com/sanborn and entering the certification number. Only Environmental Data Resources Inc. (EDR) is authorized to grant rights for commercial reproduction of maps by The Sanborn Library LLC, the copyright holder for the collection.

Certification # 29BC-4966-ABDB

Site Name:	Commercial Property
Address:	298 Lafayette Street
City, ST, ZIP:	New York NY 10012
Client:	J.C. Broderick
EDR Inquiry:	3356947.3
Order Date:	7/2/2012 7:05:03 PM
Certification #	29BC-4966-ABDB
Copyright:	2005

This Certified Sanborn Map combines the following sheets.
Outlined areas indicate map sheets within the collection.



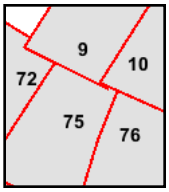

Volume 1N, Sheet 72
Volume 1N, Sheet 75
Volume 1N, Sheet 76
Volume 3, Sheet 9
Volume 3, Sheet 10

0 Feet 150 300 600

N

2004 Certified Sanborn Map



The certified Sanborn Library search results in this report can be authenticated by visiting www.ednet.com/sanborn and entering the certification number. Only Environmental Data Resources Inc. (EDR) is authorized to grant rights for commercial reproduction of maps by The Sanborn Library LLC, the copyright holder for the collection.

Certification # 29BC-4966-ABDB

Site Name:	Commercial Property
Address:	298 Lafayette Street
City, ST, ZIP:	New York NY 10012
Client:	J.C. Broderick
EDR Inquiry:	3356947.3
Order Date:	7/2/2012 7:05:03 PM
Certification #	29BC-4966-ABDB
Copyright:	2004

This Certified Sanborn Map combines the following sheets.
Outlined areas indicate map sheets within the collection.



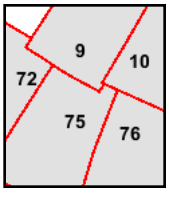

Volume 1N, Sheet 72
Volume 1N, Sheet 75
Volume 1N, Sheet 76
Volume 3, Sheet 9
Volume 3, Sheet 10

0 Feet 150 300 600

N

2003 Certified Sanborn Map



The certified Sanborn Library search results in this report can be authenticated by visiting www.ednet.com/sanborn and entering the certification number. Only Environmental Data Resources Inc. (EDR) is authorized to grant rights for commercial reproduction of maps by The Sanborn Library LLC, the copyright holder for the collection.

Certification # 29BC-4966-ABDB

Site Name:	Commercial Property
Address:	298 Lafayette Street
City, ST, ZIP:	New York NY 10012
Client:	J.C. Broderick
EDR Inquiry:	3356947.3
Order Date:	7/2/2012 7:05:03 PM
Certification #	29BC-4966-ABDB
Copyright:	2003

THE SANBORN LIBRARY LLC SEAL OF AUTHENTICITY

This Certified Sanborn Map combines the following sheets.
Outlined areas indicate map sheets within the collection.

0 Feet 150 300 600



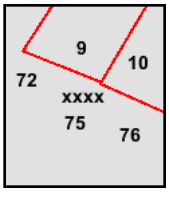

Volume 3, Sheet 9
Volume 3, Sheet 10
Volume 1N, Sheet 72
Volume 1N, Sheet 75
Volume 1N, Sheet 76
Volume 1S, Sheet xxxx

N

2002 Certified Sanborn Map



The certified Sanborn Library search results in this report can be authenticated by visiting www.ednet.com/sanborn and entering the certification number. Only Environmental Data Resources Inc. (EDR) is authorized to grant rights for commercial reproduction of maps by The Sanborn Library LLC, the copyright holder for the collection.

Certification # 29BC-4966-ABDB

Site Name:	Commercial Property
Address:	298 Lafayette Street
City, ST, ZIP:	New York NY 10012
Client:	J.C. Broderick
EDR Inquiry:	3356947.3
Order Date:	7/2/2012 7:05:03 PM
Certification #	29BC-4966-ABDB
Copyright:	2002

This Certified Sanborn Map combines the following sheets.
Outlined areas indicate map sheets within the collection.



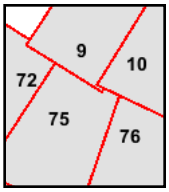

Volume 3, Sheet 9
Volume 3, Sheet 10
Volume 1N, Sheet 72
Volume 1N, Sheet 75
Volume 1N, Sheet 76

0 Feet 150 300 600

N

2001 Certified Sanborn Map

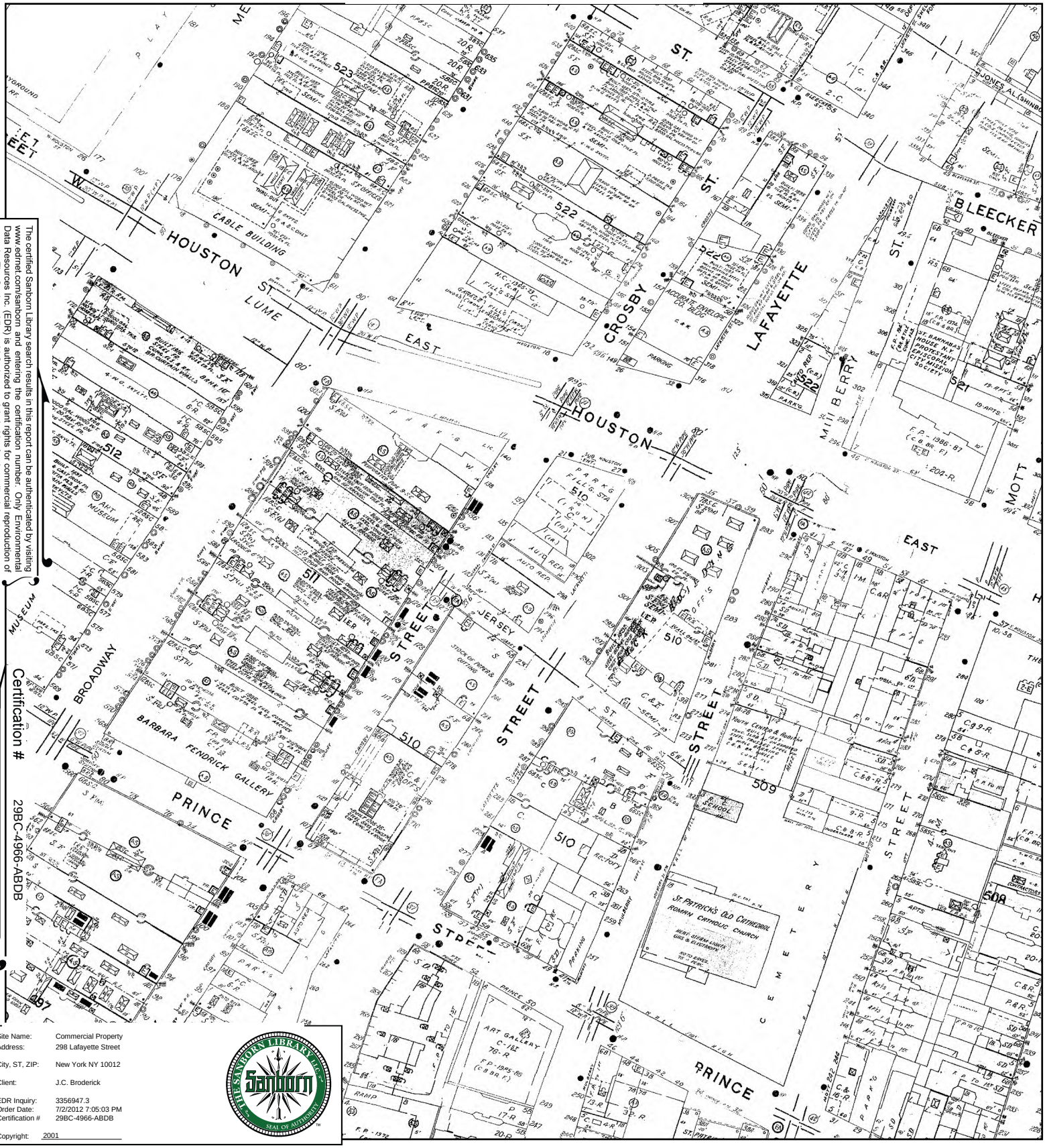

The certified Sanborn Library search results in this report can be authenticated by visiting www.edrnet.com/sanborn and entering the certification number. Only Environmental Data Resources Inc. (EDR) is authorized to grant rights for commercial reproduction of maps by The Sanborn Library LLC, the copyright holder for the collection.

Certification # 29BC-4966-ABDB

Site Name:	Commercial Property
Address:	298 Lafayette Street
City, ST, ZIP:	New York NY 10012
Client:	J.C. Broderick
EDR Inquiry:	3356947.3
Order Date:	7/2/2012 7:05:03 PM
Certification #	29BC-4966-ABDB
Copyright:	2001

This Certified Sanborn Map combines the following sheets.
Outlined areas indicate map sheets within the collection.



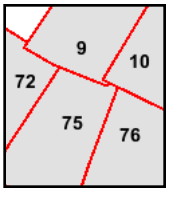

Volume 3, Sheet 9
Volume 3, Sheet 10
Volume 1N, Sheet 72
Volume 1N, Sheet 75
Volume 1N, Sheet 76

0 Feet 150 300 600

N

1996 Certified Sanborn Map

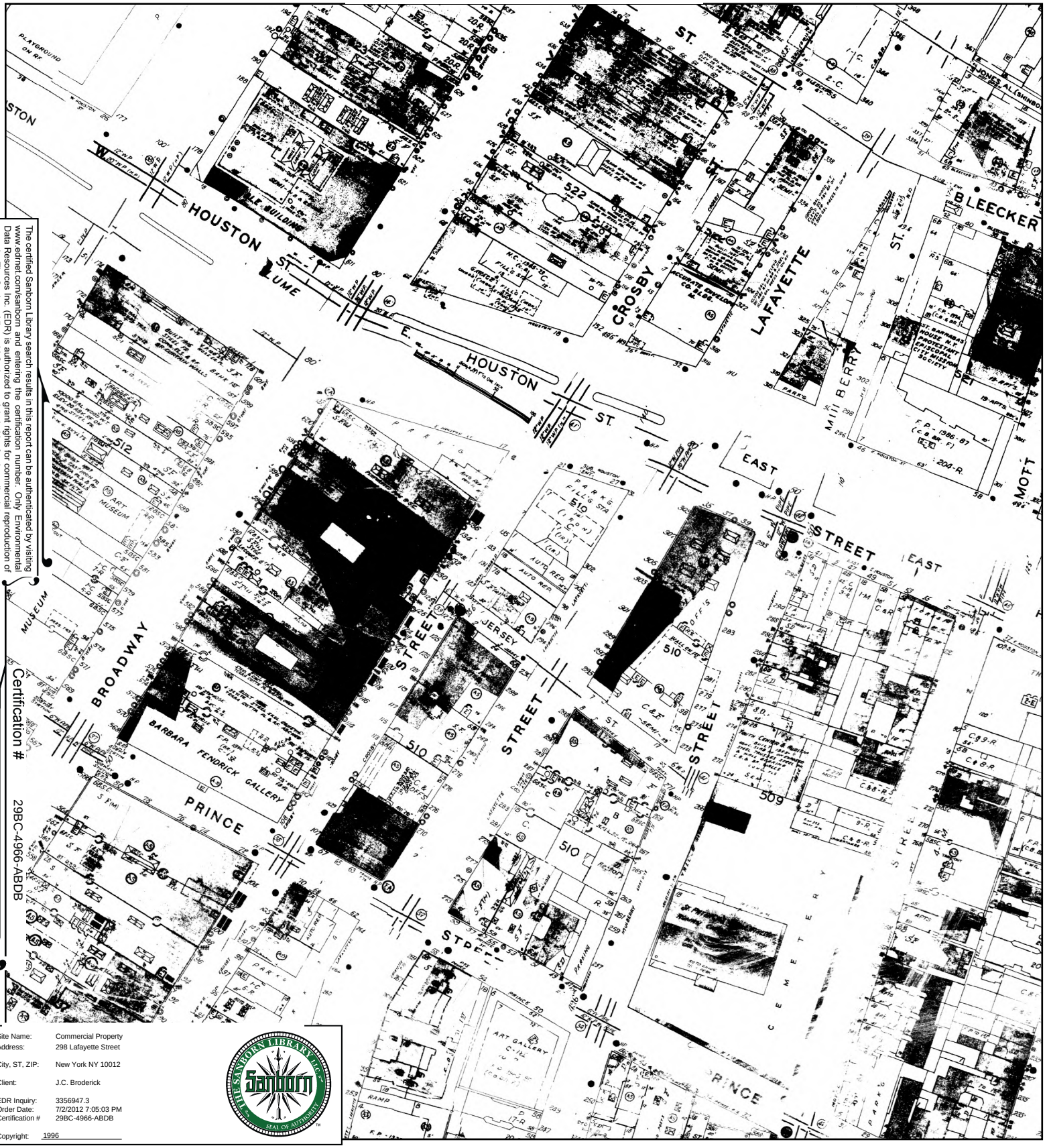

The certified Sanborn Library search results in this report can be authenticated by visiting www.ednet.com/sanborn and entering the certification number. Only Environmental Data Resources Inc. (EDR) is authorized to grant rights for commercial reproduction of maps by The Sanborn Library LLC, the copyright holder for the collection.

Certification # 29BC-4966-ABDB

Site Name:	Commercial Property
Address:	298 Lafayette Street
City, ST, ZIP:	New York NY 10012
Client:	J.C. Broderick
EDR Inquiry:	3356947.3
Order Date:	7/2/2012 7:05:03 PM
Certification #	29BC-4966-ABDB
Copyright:	1996

This Certified Sanborn Map combines the following sheets.
Outlined areas indicate map sheets within the collection.



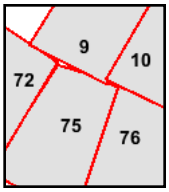

Volume 1N, Sheet 75
Volume 1N, Sheet 76
Volume 1N, Sheet 72
Volume 3, Sheet 9
Volume 3, Sheet 10

0 Feet 150 300 600

N

1995 Certified Sanborn Map



The certified Sanborn Library search results in this report can be authenticated by visiting www.ednet.com/sanborn and entering the certification number. Only Environmental Data Resources Inc. (EDR) is authorized to grant rights for commercial reproduction of maps by The Sanborn Library LLC, the copyright holder for the collection.

Certification # 29BC-4966-ABDB

Site Name:	Commercial Property
Address:	298 Lafayette Street
City, ST, ZIP:	New York NY 10012
Client:	J.C. Broderick
EDR Inquiry:	3356947.3
Order Date:	7/2/2012 7:05:03 PM
Certification #	29BC-4966-ABDB
Copyright:	1995

This Certified Sanborn Map combines the following sheets.
Outlined areas indicate map sheets within the collection.



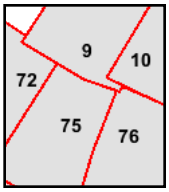

Volume 1N, Sheet 72
Volume 1N, Sheet 75
Volume 1N, Sheet 76
Volume 3, Sheet 9
Volume 3, Sheet 10

0 Feet 150 300 600

N

1994 Certified Sanborn Map



The certified Sanborn Library search results in this report can be authenticated by visiting www.edrnet.com/sanborn and entering the certification number. Only Environmental Data Resources Inc. (EDR) is authorized to grant rights for commercial reproduction of maps by The Sanborn Library LLC, the copyright holder for the collection.

Certification # 29BC-4966-ABDB

Site Name: Commercial Property
Address: 298 Lafayette Street
City, ST, ZIP: New York NY 10012
Client: J.C. Broderick

EDR Inquiry: 3356947.3
Order Date: 7/2/2012 7:05:03 PM
Certification # 29BC-4966-ABDB

Copyright: 1994

This Certified Sanborn Map combines the following sheets.
Outlined areas indicate map sheets within the collection.



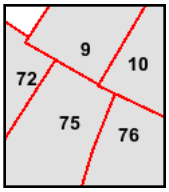

Volume 1N, Sheet 72
Volume 1N, Sheet 75
Volume 1N, Sheet 76
Volume 3, Sheet 9
Volume 3, Sheet 10

0 Feet 150 300 600

N

1993 Certified Sanborn Map



The certified Sanborn Library search results in this report can be authenticated by visiting www.ednet.com/sanborn and entering the certification number. Only Environmental Data Resources Inc. (EDR) is authorized to grant rights for commercial reproduction of maps by The Sanborn Library LLC, the copyright holder for the collection.

Certification # 29BC-4966-ABDB

Site Name:	Commercial Property
Address:	298 Lafayette Street
City, ST, ZIP:	New York NY 10012
Client:	J.C. Broderick
EDR Inquiry:	3356947.3
Order Date:	7/2/2012 7:05:03 PM
Certification #	29BC-4966-ABDB
Copyright:	1993

This Certified Sanborn Map combines the following sheets.
Outlined areas indicate map sheets within the collection.



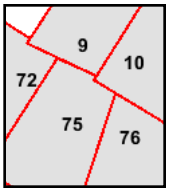

Volume 1N, Sheet 72
Volume 1N, Sheet 75
Volume 1N, Sheet 76
Volume 3, Sheet 9
Volume 3, Sheet 10

0 Feet 150 300 600

N

1992 Certified Sanborn Map



The certified Sanborn Library search results in this report can be authenticated by visiting www.edrnet.com/sanborn and entering the certification number. Only Environmental Data Resources Inc. (EDR) is authorized to grant rights for commercial reproduction of maps by The Sanborn Library LLC, the copyright holder for the collection.

Certification # 29BC-4966-ABDB

Site Name:	Commercial Property
Address:	298 Lafayette Street
City, ST, ZIP:	New York NY 10012
Client:	J.C. Broderick
EDR Inquiry:	3356947.3
Order Date:	7/2/2012 7:05:03 PM
Certification #	29BC-4966-ABDB
Copyright:	1992

This Certified Sanborn Map combines the following sheets.
Outlined areas indicate map sheets within the collection.



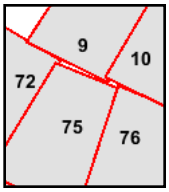

Volume 1N, Sheet 72
Volume 1N, Sheet 75
Volume 1N, Sheet 76
Volume 3, Sheet 9
Volume 3, Sheet 10

0 Feet 150 300 600

N

1991 Certified Sanborn Map



The certified Sanborn Library search results in this report can be authenticated by visiting www.edrnet.com/sanborn and entering the certification number. Only Environmental Data Resources Inc. (EDR) is authorized to grant rights for commercial reproduction of maps by The Sanborn Library LLC, the copyright holder for the collection.

Certification # 29BC-4966-ABDB

Site Name: Commercial Property
Address: 298 Lafayette Street
City, ST, ZIP: New York NY 10012
Client: J.C. Broderick
EDR Inquiry: 3356947.3
Order Date: 7/2/2012 7:05:03 PM
Certification # 29BC-4966-ABDB
Copyright: 1991

This Certified Sanborn Map combines the following sheets.
Outlined areas indicate map sheets within the collection.



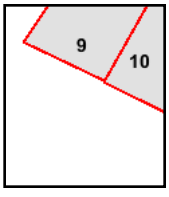

Volume 3, Sheet 9
Volume 3, Sheet 10

0 Feet 150 300 600

N

1990 Certified Sanborn Map



The certified Sanborn Library search results in this report can be authenticated by visiting www.edrnet.com/sanborn and entering the certification number. Only Environmental Data Resources Inc. (EDR) is authorized to grant rights for commercial reproduction of maps by The Sanborn Library LLC, the copyright holder for the collection.

Certification # 29BC-4966-ABDB

Site Name:	Commercial Property
Address:	298 Lafayette Street
City, ST, ZIP:	New York NY 10012
Client:	J.C. Broderick
EDR Inquiry:	3356947.3
Order Date:	7/2/2012 7:05:03 PM
Certification #	29BC-4966-ABDB
Copyright:	1990

THE SANBORN LIBRARY LLC Sanborn SEAL OF AUTHENTICITY

This Certified Sanborn Map combines the following sheets.
Outlined areas indicate map sheets within the collection.



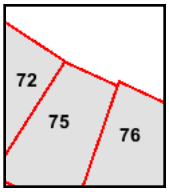

Volume 1N, Sheet 72
Volume 1N, Sheet 75
Volume 1N, Sheet 76

0 Feet 150 300 600

N

1988 Certified Sanborn Map



The certified Sanborn Library search results in this report can be authenticated by visiting www.edrnet.com/sanborn and entering the certification number. Only Environmental Data Resources Inc. (EDR) is authorized to grant rights for commercial reproduction of maps by The Sanborn Library LLC, the copyright holder for the collection.

Certification # 29BC-4966-ABDB

Site Name:	Commercial Property
Address:	298 Lafayette Street
City, ST, ZIP:	New York NY 10012
Client:	J.C. Broderick
EDR Inquiry:	3356947.3
Order Date:	7/2/2012 7:05:03 PM
Certification #	29BC-4966-ABDB
Copyright:	1988

This Certified Sanborn Map combines the following sheets.
Outlined areas indicate map sheets within the collection.



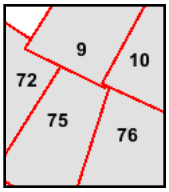

Volume 1N, Sheet 72
Volume 1N, Sheet 75
Volume 1N, Sheet 76
Volume 3, Sheet 9
Volume 3, Sheet 10

0 Feet 150 300 600

N

1987 Certified Sanborn Map



The certified Sanborn Library search results in this report can be authenticated by visiting www.ednet.com/sanborn and entering the certification number. Only Environmental Data Resources Inc. (EDR) is authorized to grant rights for commercial reproduction of maps by The Sanborn Library LLC, the copyright holder for the collection.

Certification # 29BC-4966-ABDB

Site Name:	Commercial Property
Address:	298 Lafayette Street
City, ST, ZIP:	New York NY 10012
Client:	J.C. Broderick
EDR Inquiry:	3356947.3
Order Date:	7/2/2012 7:05:03 PM
Certification #	29BC-4966-ABDB
Copyright:	1987

This Certified Sanborn Map combines the following sheets.
Outlined areas indicate map sheets within the collection.



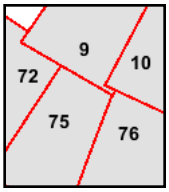

Volume 3, Sheet 9
Volume 3, Sheet 10
Volume 1N, Sheet 72
Volume 1N, Sheet 75
Volume 1N, Sheet 76

0 Feet 150 300 600

N

1985 Certified Sanborn Map



The certified Sanborn Library search results in this report can be authenticated by visiting www.ednet.com/sanborn and entering the certification number. Only Environmental Data Resources Inc. (EDR) is authorized to grant rights for commercial reproduction of maps by The Sanborn Library LLC, the copyright holder for the collection.

Certification # 29BC-4966-ABDB

Site Name:	Commercial Property
Address:	298 Lafayette Street
City, ST, ZIP:	New York NY 10012
Client:	J.C. Broderick
EDR Inquiry:	3356947.3
Order Date:	7/2/2012 7:05:03 PM
Certification #	29BC-4966-ABDB
Copyright:	1985

This Certified Sanborn Map combines the following sheets.
Outlined areas indicate map sheets within the collection.



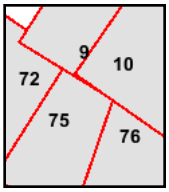

Volume 1N, Sheet 72
Volume 1N, Sheet 75
Volume 1N, Sheet 76
Volume 3, Sheet 9
Volume 3, Sheet 10

0 Feet 150 300 600

N

1983 Certified Sanborn Map



The certified Sanborn Library search results in this report can be authenticated by visiting www.ednet.com/sanborn and entering the certification number. Only Environmental Data Resources Inc. (EDR) is authorized to grant rights for commercial reproduction of maps by The Sanborn Library LLC, the copyright holder for the collection.

Certification # 29BC-4966-ABDB

Site Name:	Commercial Property
Address:	298 Lafayette Street
City, ST, ZIP:	New York NY 10012
Client:	J.C. Broderick
EDR Inquiry:	3356947.3
Order Date:	7/2/2012 7:05:03 PM
Certification #	29BC-4966-ABDB
Copyright:	1983

This Certified Sanborn Map combines the following sheets.
Outlined areas indicate map sheets within the collection.



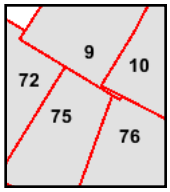

Volume 3, Sheet 9
Volume 3, Sheet 10
Volume 1N, Sheet 72
Volume 1N, Sheet 75
Volume 1N, Sheet 76

0 Feet 150 300 600

N

1980 Certified Sanborn Map



The certified Sanborn Library search results in this report can be authenticated by visiting www.edrnet.com/sanborn and entering the certification number. Only Environmental Data Resources Inc. (EDR) is authorized to grant rights for commercial reproduction of maps by The Sanborn Library LLC, the copyright holder for the collection.

Certification # 29BC-4966-ABDB

Site Name:	Commercial Property
Address:	298 Lafayette Street
City, ST, ZIP:	New York NY 10012
Client:	J.C. Broderick
EDR Inquiry:	3356947.3
Order Date:	7/2/2012 7:05:03 PM
Certification #	29BC-4966-ABDB
Copyright:	1980

This Certified Sanborn Map combines the following sheets. Outlined areas indicate map sheets within the collection.

0 Feet 150 300 600



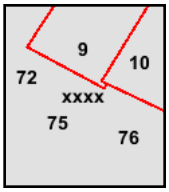

Volume 1S, Sheet xxxx
Volume 3, Sheet 9
Volume 3, Sheet 10
Volume 3, Sheet xxxx
Volume 1N, Sheet 72
Volume 1N, Sheet 75
Volume 1N, Sheet 76
Volume 2, Sheet xxxx

N

1979 Certified Sanborn Map



The certified Sanborn Library search results in this report can be authenticated by visiting www.ednet.com/sanborn and entering the certification number. Only Environmental Data Resources Inc. (EDR) is authorized to grant rights for commercial reproduction of maps by The Sanborn Library LLC, the copyright holder for the collection.

Certification # 29BC-4966-ABDB

Site Name:	Commercial Property
Address:	298 Lafayette Street
City, ST, ZIP:	New York NY 10012
Client:	J.C. Broderick
EDR Inquiry:	3356947.3
Order Date:	7/2/2012 7:05:03 PM
Certification #	29BC-4966-ABDB
Copyright:	1979

This Certified Sanborn Map combines the following sheets.
Outlined areas indicate map sheets within the collection.



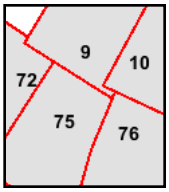

Volume 1N, Sheet 72
Volume 1N, Sheet 75
Volume 1N, Sheet 76
Volume 3, Sheet 9
Volume 3, Sheet 10

0 Feet 150 300 600

N

1978 Certified Sanborn Map



The certified Sanborn Library search results in this report can be authenticated by visiting www.edrnet.com/sanborn and entering the certification number. Only Environmental Data Resources Inc. (EDR) is authorized to grant rights for commercial reproduction of maps by The Sanborn Library LLC, the copyright holder for the collection.

Certification # 29BC-4966-ABDB

Site Name:	Commercial Property
Address:	298 Lafayette Street
City, ST, ZIP:	New York NY 10012
Client:	J.C. Broderick
EDR Inquiry:	3356947.3
Order Date:	7/2/2012 7:05:03 PM
Certification #	29BC-4966-ABDB
Copyright:	1978

This Certified Sanborn Map combines the following sheets. Outlined areas indicate map sheets within the collection.



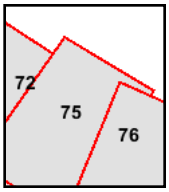

Volume 1N, Sheet 72
Volume 1N, Sheet 75
Volume 1N, Sheet 76

0 Feet 150 300 600

N

1977 Certified Sanborn Map



The certified Sanborn Library search results in this report can be authenticated by visiting www.ednet.com/sanborn and entering the certification number. Only Environmental Data Resources Inc. (EDR) is authorized to grant rights for commercial reproduction of maps by The Sanborn Library LLC, the copyright holder for the collection.

Certification # 29BC-4966-ABDB

Site Name:	Commercial Property
Address:	298 Lafayette Street
City, ST, ZIP:	New York NY 10012
Client:	J.C. Broderick
EDR Inquiry:	3356947.3
Order Date:	7/2/2012 7:05:03 PM
Certification #	29BC-4966-ABDB
Copyright:	1977

This Certified Sanborn Map combines the following sheets.
Outlined areas indicate map sheets within the collection.



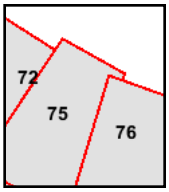

Volume 1N, Sheet 72
Volume 1N, Sheet 75
Volume 1N, Sheet 76

0 Feet 150 300 600

N

1976 Certified Sanborn Map



The certified Sanborn Library search results in this report can be authenticated by visiting www.edrnet.com/sanborn and entering the certification number. Only Environmental Data Resources Inc. (EDR) is authorized to grant rights for commercial reproduction of maps by The Sanborn Library LLC, the copyright holder for the collection.

Certification # 29BC-4966-ABDB

Site Name:	Commercial Property
Address:	298 Lafayette Street
City, ST, ZIP:	New York NY 10012
Client:	J.C. Broderick
EDR Inquiry:	3356947.3
Order Date:	7/2/2012 7:05:03 PM
Certification #	29BC-4966-ABDB
Copyright:	1976

This Certified Sanborn Map combines the following sheets.
Outlined areas indicate map sheets within the collection.



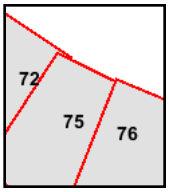

Volume 1N, Sheet 72
Volume 1N, Sheet 75
Volume 1N, Sheet 76

0 Feet 150 300 600

N

1975 Certified Sanborn Map



The certified Sanborn Library search results in this report can be authenticated by visiting www.edrnet.com/sanborn and entering the certification number. Only Environmental Data Resources Inc. (EDR) is authorized to grant rights for commercial reproduction of maps by The Sanborn Library LLC, the copyright holder for the collection.

Certification # 29BC-4966-ABDB

Site Name: Commercial Property
Address: 298 Lafayette Street
City, ST, ZIP: New York NY 10012
Client: J.C. Broderick
EDR Inquiry: 3356947.3
Order Date: 7/2/2012 7:05:03 PM
Certification # 29BC-4966-ABDB
Copyright: 1975

This Certified Sanborn Map combines the following sheets.
Outlined areas indicate map sheets within the collection.

0 Feet 150 300 600



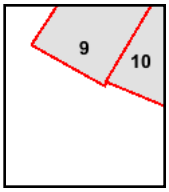

Volume 3, Sheet 9
Volume 3, Sheet 10

N

1969 Certified Sanborn Map



The certified Sanborn Library search results in this report can be authenticated by visiting www.edrnet.com/sanborn and entering the certification number. Only Environmental Data Resources Inc. (EDR) is authorized to grant rights for commercial reproduction of maps by The Sanborn Library LLC, the copyright holder for the collection.

Certification # 29BC-4966-ABDB

Site Name: Commercial Property
Address: 298 Lafayette Street
City, ST, ZIP: New York NY 10012
Client: J.C. Broderick
EDR Inquiry: 3356947.3
Order Date: 7/2/2012 7:05:03 PM
Certification # 29BC-4966-ABDB
Copyright: 1969

This Certified Sanborn Map combines the following sheets.
Outlined areas indicate map sheets within the collection.



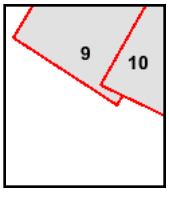

Volume 3, Sheet 9
Volume 3, Sheet 10

0 Feet 150 300 600

N

1968 Certified Sanborn Map



The certified Sanborn Library search results in this report can be authenticated by visiting www.edrnet.com/sanborn and entering the certification number. Only Environmental Data Resources Inc. (EDR) is authorized to grant rights for commercial reproduction of maps by The Sanborn Library LLC, the copyright holder for the collection.

Certification # 29BC-4966-ABDB

Site Name:	Commercial Property
Address:	298 Lafayette Street
City, ST, ZIP:	New York NY 10012
Client:	J.C. Broderick
EDR Inquiry:	3356947.3
Order Date:	7/2/2012 7:05:03 PM
Certification #	29BC-4966-ABDB
Copyright:	1968

This Certified Sanborn Map combines the following sheets.
Outlined areas indicate map sheets within the collection.



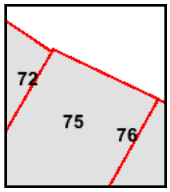

Volume 1N, Sheet 72
Volume 1N, Sheet 75
Volume 1N, Sheet 76

0 Feet 150 300 600

N

1950 Certified Sanborn Map

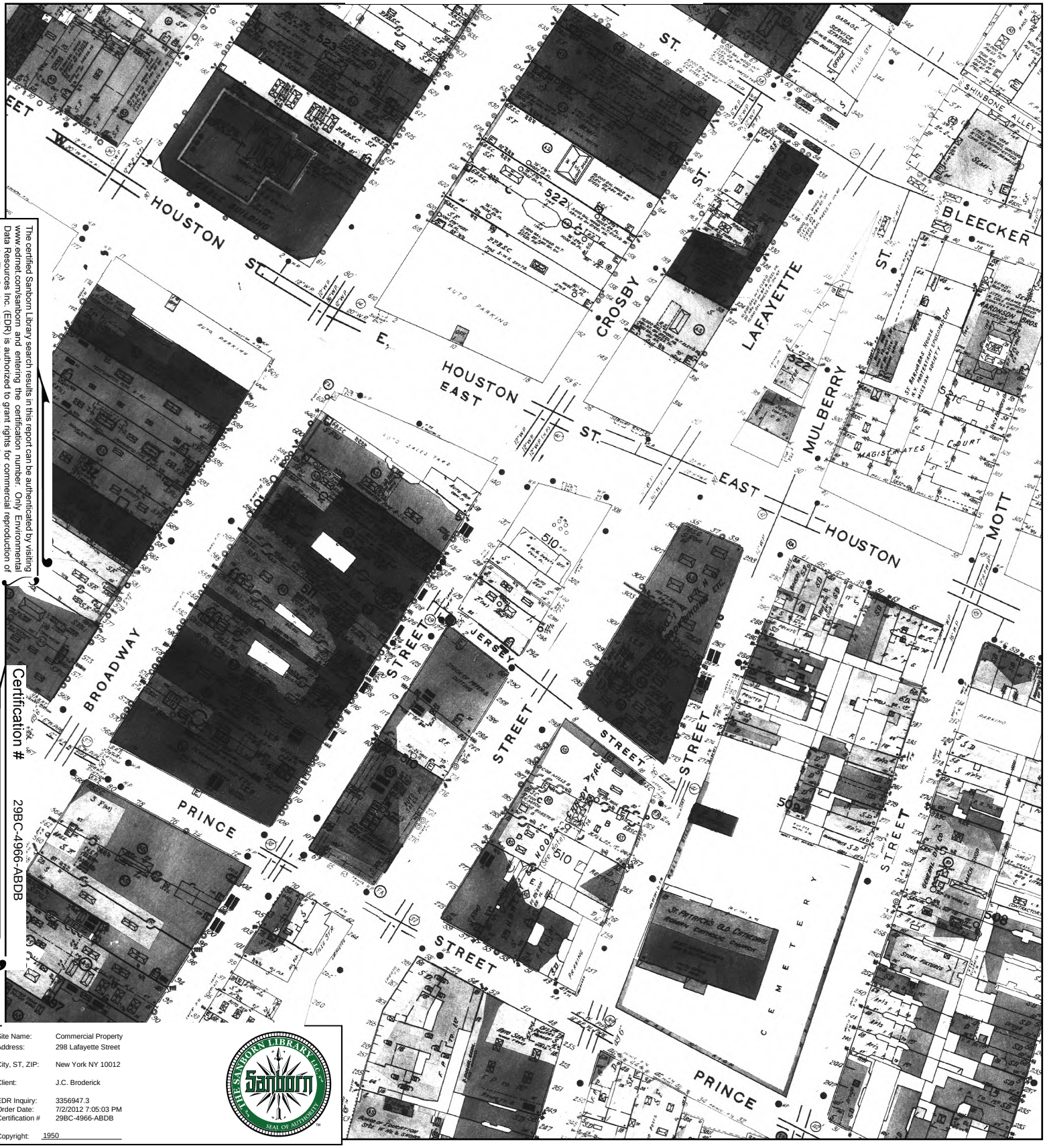

The certified Sanborn Library search results in this report can be authenticated by visiting www.edrnet.com/sanborn and entering the certification number. Only Environmental Data Resources Inc. (EDR) is authorized to grant rights for commercial reproduction of maps by The Sanborn Library LLC, the copyright holder for the collection.

Certification # 29BC-4966-ABDB

Site Name:	Commercial Property
Address:	298 Lafayette Street
City, ST, ZIP:	New York NY 10012
Client:	J.C. Broderick
EDR Inquiry:	3356947.3
Order Date:	7/2/2012 7:05:03 PM
Certification #	29BC-4966-ABDB
Copyright:	1950

THE SANBORN LIBRARY LLC
Sanborn
SEAL OF AUTHENTICITY

This Certified Sanborn Map combines the following sheets.
Outlined areas indicate map sheets within the collection.

0 Feet 150 300 600



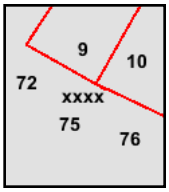

Volume 3, Sheet xxxx
Volume 3, Sheet 9
Volume 3, Sheet 10
Volume 1N, Sheet 72
Volume 1N, Sheet 75
Volume 1N, Sheet 76
Volume 1S, Sheet xxxx
Volume 2, Sheet xxxx

N

1922 Certified Sanborn Map

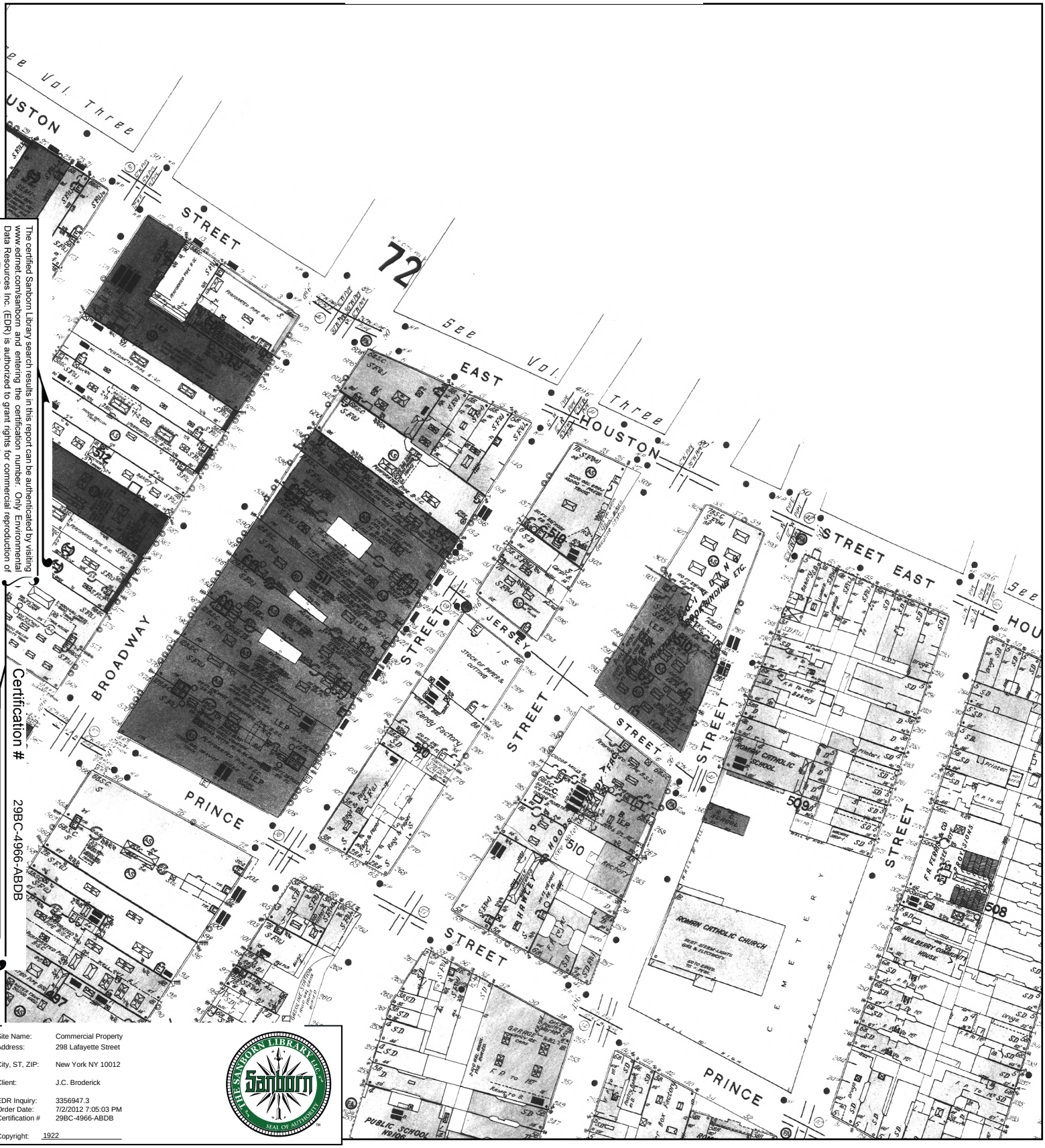

The certified Sanborn Library search results in this report can be authenticated by visiting www.ednet.com/sanborn and entering the certification number. Only Environmental Data Resources Inc. (EDR) is authorized to grant rights for commercial reproduction of maps by The Sanborn Library LLC, the copyright holder for the collection.

Certification # 29BC-4966-ABDB

Site Name:	Commercial Property
Address:	298 Lafayette Street
City, ST, ZIP:	New York NY 10012
Client:	J.C. Broderick
EDR Inquiry:	3356947.3
Order Date:	7/2/2012 7:05:03 PM
Certification #	29BC-4966-ABDB
Copyright:	1922

This Certified Sanborn Map combines the following sheets.
Outlined areas indicate map sheets within the collection.



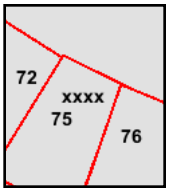

Volume 1N, Sheet 72
Volume 1N, Sheet xxxx
Volume 1N, Sheet 75
Volume 1N, Sheet 76

0 Feet 150 300 600

N

1921 Certified Sanborn Map

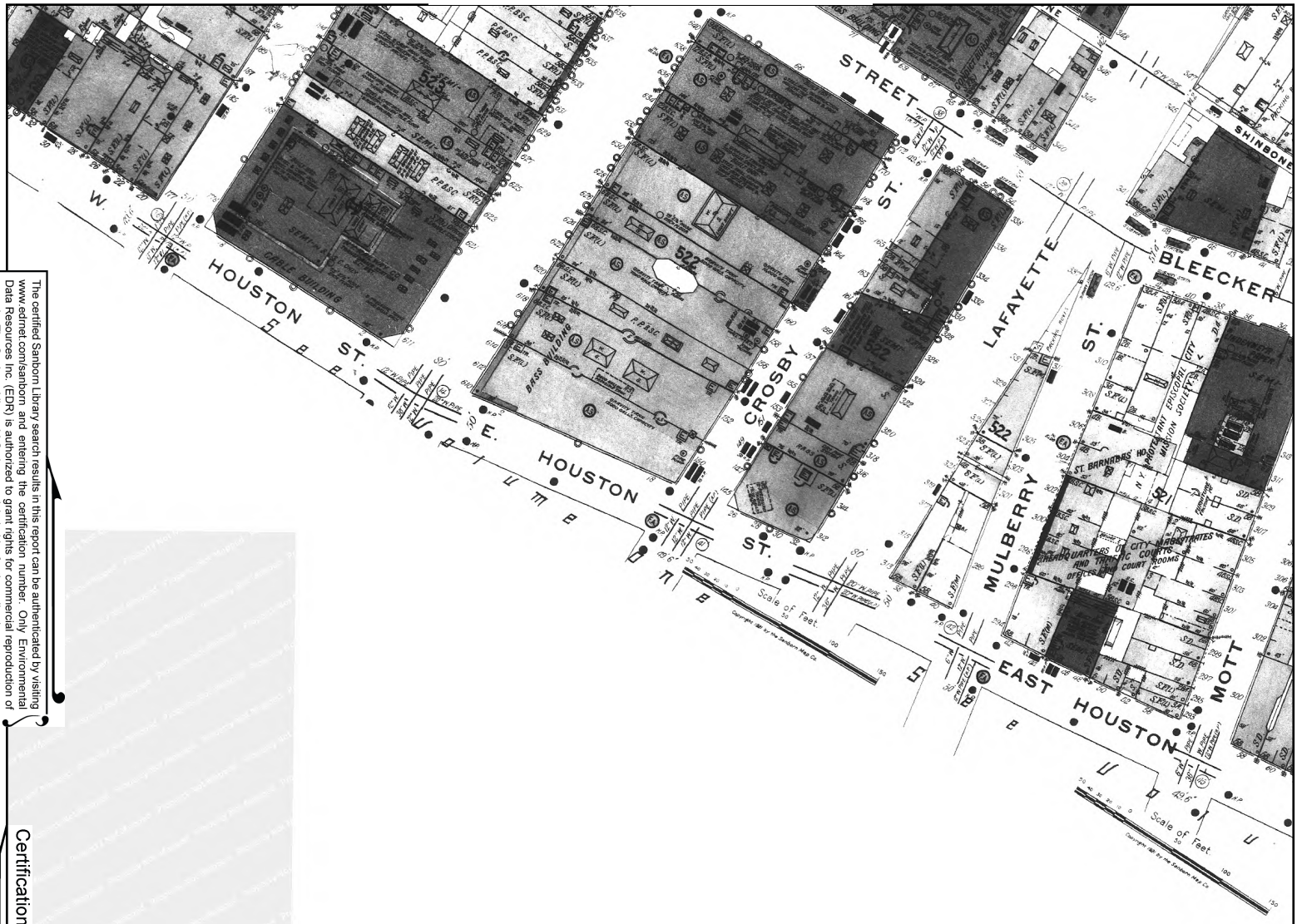

The certified Sanborn Library search results in this report can be authenticated by visiting www.edrnet.com/sanborn and entering the certification number. Only Environmental Data Resources Inc. (EDR) is authorized to grant rights for commercial reproduction of maps by The Sanborn Library LLC, the copyright holder for the collection.

Certification # 29BC-4966-ABDB

Site Name: Commercial Property
Address: 298 Lafayette Street
City, ST, ZIP: New York NY 10012
Client: J.C. Broderick
EDR Inquiry: 3356947.3
Order Date: 7/2/2012 7:05:03 PM
Certification # 29BC-4966-ABDB
Copyright: 1921

This Certified Sanborn Map combines the following sheets.
Outlined areas indicate map sheets within the collection.



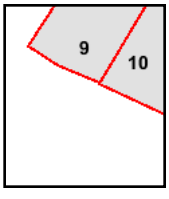

Volume 3, Sheet 9
Volume 3, Sheet 10

0 Feet 150 300 600

N

1913 Certified Sanborn Map



The certified Sanborn Library search results in this report can be authenticated by visiting www.ednet.com/sanborn and entering the certification number. Only Environmental Data Resources Inc. (EDR) is authorized to grant rights for commercial reproduction of maps by The Sanborn Library LLC, the copyright holder for the collection.

Certification # 29BC-4966-ABDB

Site Name:	Commercial Property
Address:	298 Lafayette Street
City, ST, ZIP:	New York NY 10012
Client:	J.C. Broderick
EDR Inquiry:	3356947.3
Order Date:	7/2/2012 7:05:03 PM
Certification #	29BC-4966-ABDB
Copyright:	1913

This Certified Sanborn Map combines the following sheets.
Outlined areas indicate map sheets within the collection.

0 Feet 150 300 600



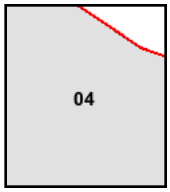

Volume Atlas Maps, Sheet 04

N

1905 Certified Sanborn Map



The certified Sanborn Library search results in this report can be authenticated by visiting www.edrnet.com/sanborn and entering the certification number. Only Environmental Data Resources Inc. (EDR) is authorized to grant rights for commercial reproduction of maps by The Sanborn Library LLC, the copyright holder for the collection.

Certification # 29BC-4966-ABDB

Site Name:	Commercial Property
Address:	298 Lafayette Street
City, ST, ZIP:	New York NY 10012
Client:	J.C. Broderick
EDR Inquiry:	3356947.3
Order Date:	7/2/2012 7:05:03 PM
Certification #	29BC-4966-ABDB
Copyright:	1905

This Certified Sanborn Map combines the following sheets. Outlined areas indicate map sheets within the collection.



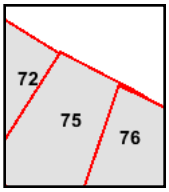

Volume 1N, Sheet 72
Volume 1N, Sheet 75
Volume 1N, Sheet 76

0 Feet 150 300 600

N

1904 Certified Sanborn Map



The certified Sanborn Library search results in this report can be authenticated by visiting www.edrnet.com/sanborn and entering the certification number. Only Environmental Data Resources Inc. (EDR) is authorized to grant rights for commercial reproduction of maps by The Sanborn Library LLC, the copyright holder for the collection.

Certification # 29BC-4966-ABDB

Site Name: Commercial Property
Address: 298 Lafayette Street
City, ST, ZIP: New York NY 10012
Client: J.C. Broderick
EDR Inquiry: 3356947.3
Order Date: 7/2/2012 7:05:03 PM
Certification # 29BC-4966-ABDB
Copyright: 1904

This Certified Sanborn Map combines the following sheets.
Outlined areas indicate map sheets within the collection.



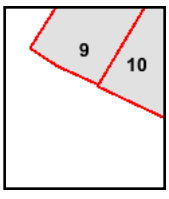

Volume 3, Sheet 9
Volume 3, Sheet 10

0 Feet 150 300 600

N

1895 Certified Sanborn Map

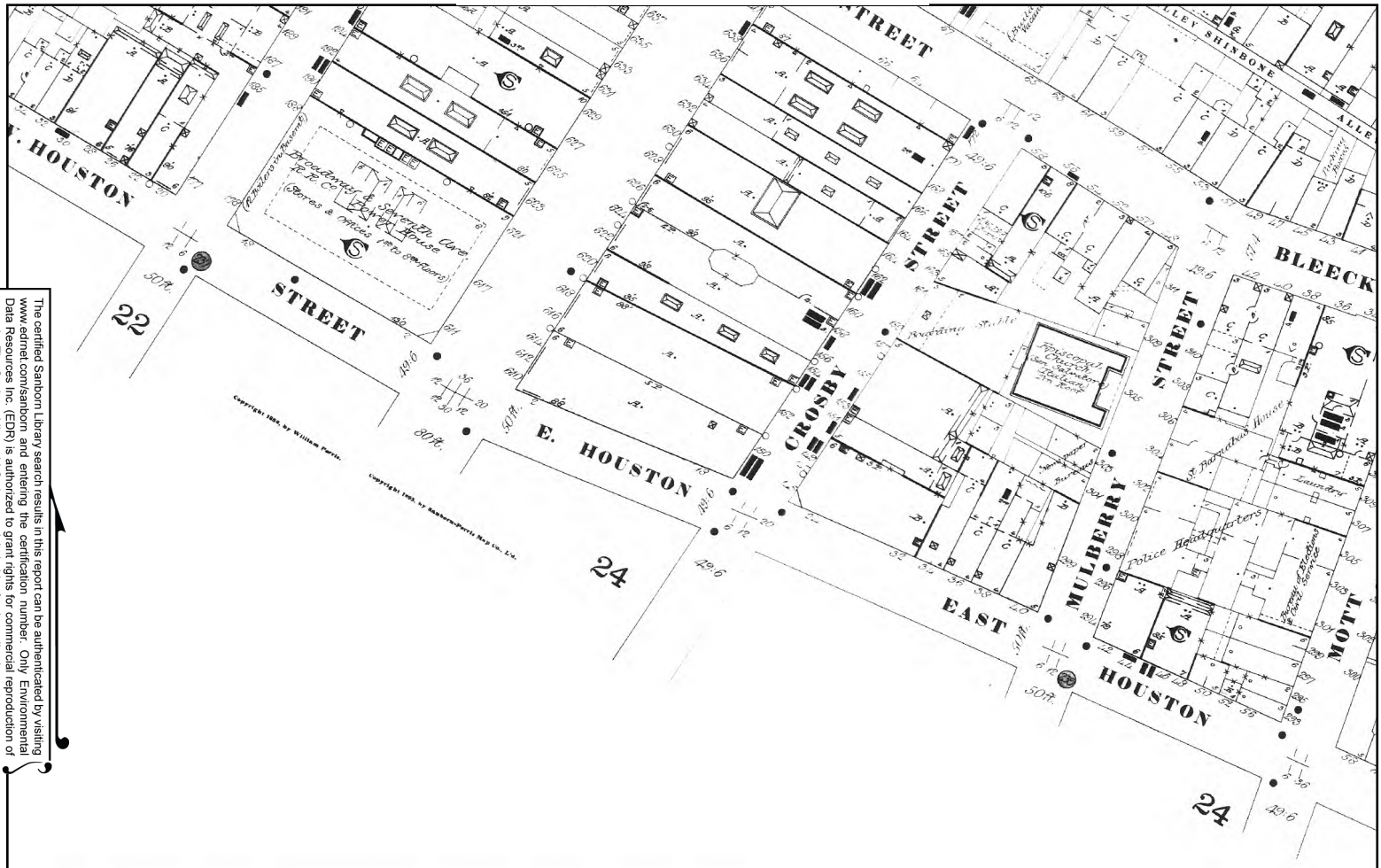

The certified Sanborn Library search results in this report can be authenticated by visiting www.edrnet.com/sanborn and entering the certification number. Only Environmental Data Resources Inc. (EDR) is authorized to grant rights for commercial reproduction of maps by The Sanborn Library LLC, the copyright holder for the collection.

Certification # 29BC-4966-ABDB

Site Name:	Commercial Property
Address:	298 Lafayette Street
City, ST, ZIP:	New York NY 10012
Client:	J.C. Broderick
EDR Inquiry:	3356947.3
Order Date:	7/2/2012 7:05:03 PM
Certification #	29BC-4966-ABDB
Copyright:	1895

THE SANBORN LIBRARY LLC Sanborn SEAL OF AUTHENTICITY

This Certified Sanborn Map combines the following sheets.
Outlined areas indicate map sheets within the collection.



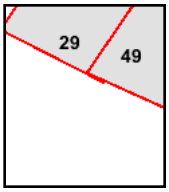

Volume 3, Sheet 29
Volume 3, Sheet 49

0 Feet 150 300 600

N

1894 Certified Sanborn Map



The certified Sanborn Library search results in this report can be authenticated by visiting www.ednet.com/sanborn and entering the certification number. Only Environmental Data Resources Inc. (EDR) is authorized to grant rights for commercial reproduction of maps by The Sanborn Library LLC, the copyright holder for the collection.

Certification # 29BC-4966-ABDB

Site Name:	Commercial Property
Address:	298 Lafayette Street
City, ST, ZIP:	New York NY 10012
Client:	J.C. Broderick
EDR Inquiry:	3356947.3
Order Date:	7/2/2012 7:05:03 PM
Certification #	29BC-4966-ABDB
Copyright:	1894

This Certified Sanborn Map combines the following sheets.
Outlined areas indicate map sheets within the collection.



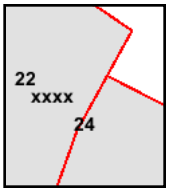

Volume 1N, Sheet 22
Volume 1N, Sheet 24
Volume 1N, Sheet xxxx

0 Feet 150 300 600

N

Commercial Property
298 Lafayette Street
New York, NY 10012

Inquiry Number: 3356947.4
July 02, 2012

EDR Historical Topographic Map Report

EDR® Environmental Data Resources Inc

440 Wheelers Farms Road
Milford, CT 06461
800.352.0050
www.edrnet.com

EDR Historical Topographic Map Report

Environmental Data Resources, Inc.s (EDR) Historical Topographic Map Report is designed to assist professionals in evaluating potential liability on a target property resulting from past activities. EDRs Historical Topographic Map Report includes a search of a collection of public and private color historical topographic maps, dating back to the early 1900s.

Thank you for your business.
Please contact EDR at 1-800-352-0050
with any questions or comments.

Disclaimer - Copyright and Trademark Notice

This Report contains certain information obtained from a variety of public and other sources reasonably available to Environmental Data Resources, Inc. It cannot be concluded from this Report that coverage information for the target and surrounding properties does not exist from other sources. **NO WARRANTY EXPRESSED OR IMPLIED, IS MADE WHATSOEVER IN CONNECTION WITH THIS REPORT. ENVIRONMENTAL DATA RESOURCES, INC. SPECIFICALLY DISCLAIMS THE MAKING OF ANY SUCH WARRANTIES, INCLUDING WITHOUT LIMITATION, MERCHANTABILITY OR FITNESS FOR A PARTICULAR USE OR PURPOSE. ALL RISK IS ASSUMED BY THE USER. IN NO EVENT SHALL ENVIRONMENTAL DATA RESOURCES, INC. BE LIABLE TO ANYONE, WHETHER ARISING OUT OF ERRORS OR OMISSIONS, NEGLIGENCE, ACCIDENT OR ANY OTHER CAUSE, FOR ANY LOSS OF DAMAGE, INCLUDING, WITHOUT LIMITATION, SPECIAL, INCIDENTAL, CONSEQUENTIAL, OR EXEMPLARY DAMAGES. ANY LIABILITY ON THE PART OF ENVIRONMENTAL DATA RESOURCES, INC. IS STRICTLY LIMITED TO A REFUND OF THE AMOUNT PAID FOR THIS REPORT.** Purchaser accepts this Report AS IS. Any analyses, estimates, ratings, environmental risk levels or risk codes provided in this Report are provided for illustrative purposes only, and are not intended to provide, nor should they be interpreted as providing any facts regarding, or prediction or forecast of, any environmental risk for any property. Only a Phase I Environmental Site Assessment performed by an environmental professional can provide information regarding the environmental risk for any property. Additionally, the information provided in this Report is not to be construed as legal advice.

Copyright 2012 by Environmental Data Resources, Inc. All rights reserved. Reproduction in any media or format, in whole or in part, of any report or map of Environmental Data Resources, Inc., or its affiliates, is prohibited without prior written permission.

EDR and its logos (including Sanborn and Sanborn Map) are trademarks of Environmental Data Resources, Inc. or its affiliates. All other trademarks used herein are the property of their respective owners.

Historical Topographic Map



N	TARGET QUAD NAME: BROOKLYN MAP YEAR: 1900 SERIES: 15 SCALE: 1:62500	SITE NAME: Commercial Property ADDRESS: 298 Lafayette Street New York, NY 10012 LAT/LONG: 40.7247 / -73.996	CLIENT: J.C. Broderick CONTACT: Steven Muller INQUIRY#: 3356947.4 RESEARCH DATE: 07/02/2012

Historical Topographic Map

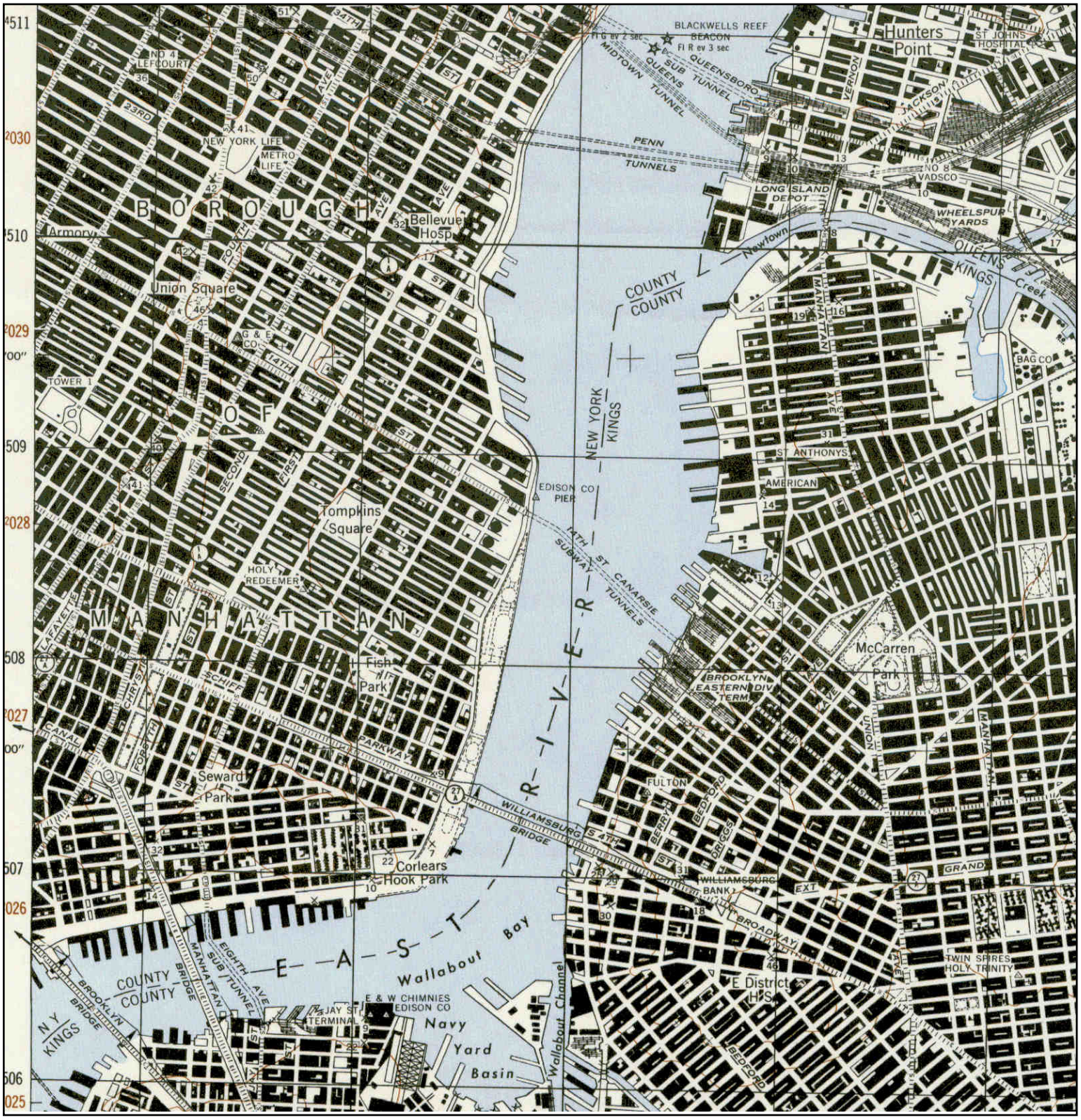

N	TARGET QUAD NAME: BROOKLYN MAP YEAR: 1947 SERIES: 7.5 SCALE: 1:25000	SITE NAME: Commercial Property ADDRESS: 298 Lafayette Street New York, NY 10012 LAT/LONG: 40.7247 / -73.996	CLIENT: J.C. Broderick CONTACT: Steven Muller INQUIRY#: 3356947.4 RESEARCH DATE: 07/02/2012

Historical Topographic Map

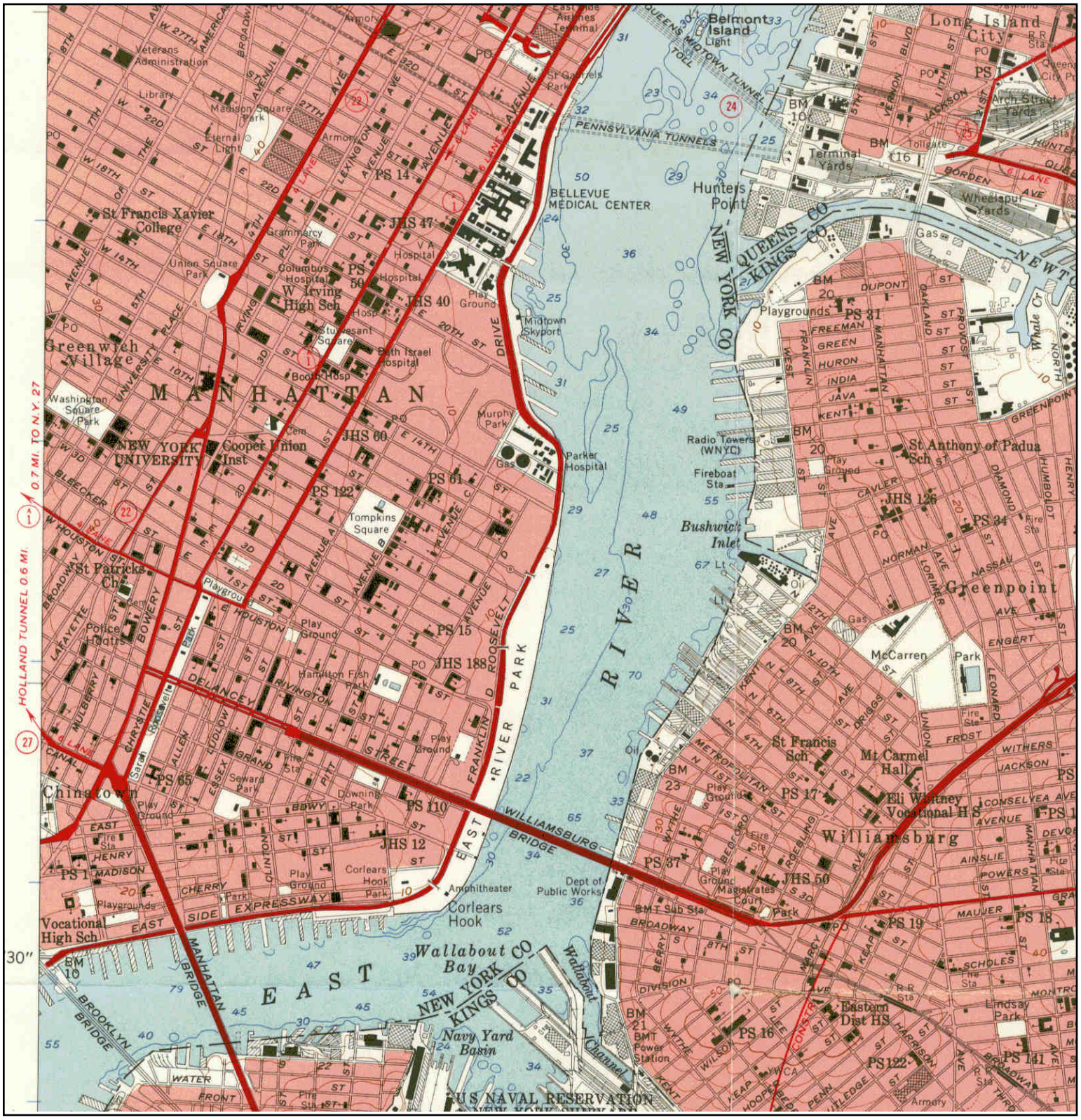

N	TARGET QUAD NAME: BROOKLYN MAP YEAR: 1956 SERIES: 7.5 SCALE: 1:24000	SITE NAME: Commercial Property ADDRESS: 298 Lafayette Street New York, NY 10012 LAT/LONG: 40.7247 / -73.996	CLIENT: J.C. Broderick CONTACT: Steven Muller INQUIRY#: 3356947.4 RESEARCH DATE: 07/02/2012

Historical Topographic Map

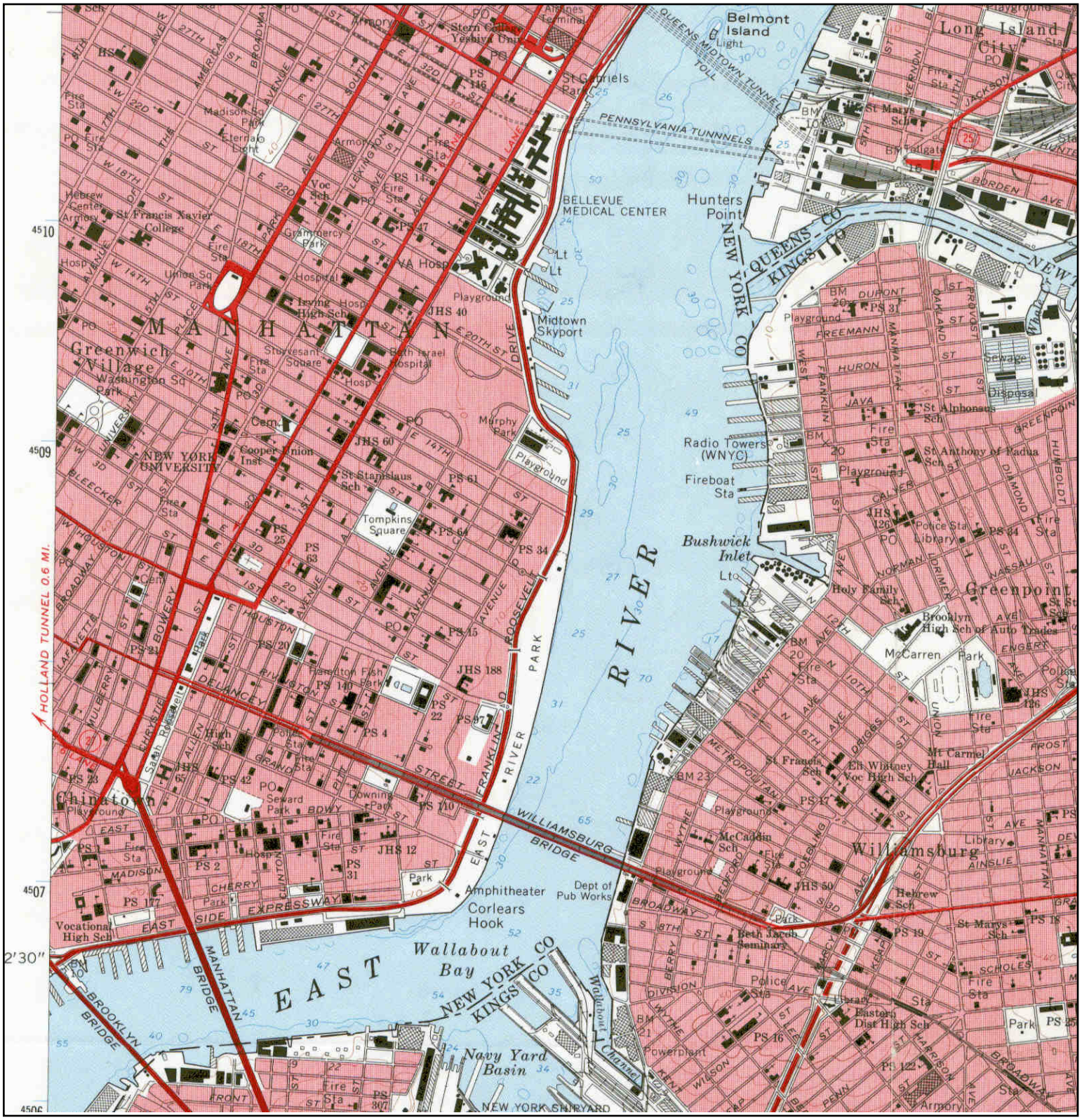

N	TARGET QUAD NAME: BROOKLYN MAP YEAR: 1967 SERIES: 7.5 SCALE: 1:24000	SITE NAME: Commercial Property ADDRESS: 298 Lafayette Street New York, NY 10012 LAT/LONG: 40.7247 / -73.996	CLIENT: J.C. Broderick CONTACT: Steven Muller INQUIRY#: 3356947.4 RESEARCH DATE: 07/02/2012

Historical Topographic Map

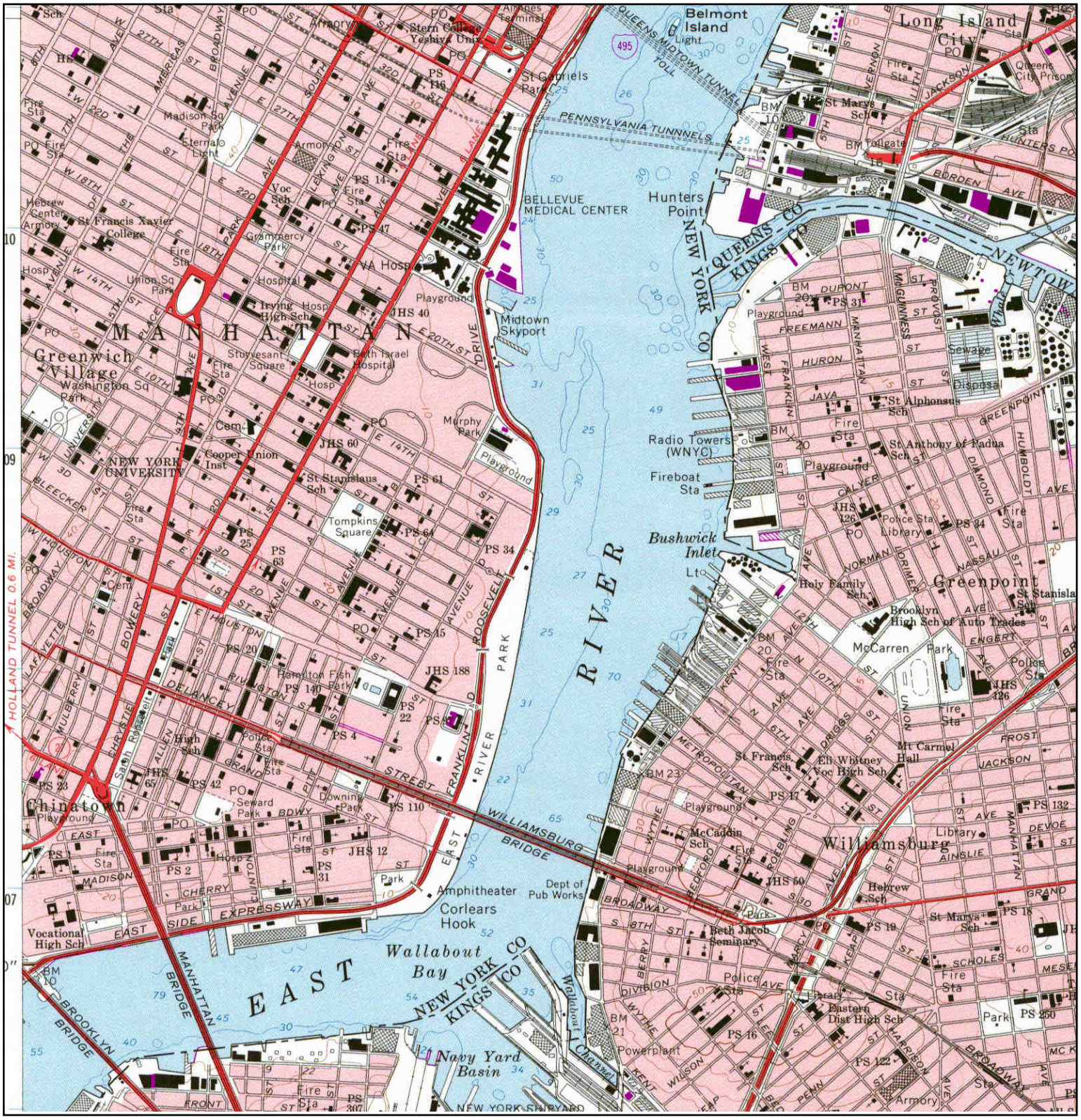

N	TARGET QUAD NAME: BROOKLYN MAP YEAR: 1979 PHOTOREVISED FROM :1967 SERIES: 7.5 SCALE: 1:24000	SITE NAME: Commercial Property ADDRESS: 298 Lafayette Street New York, NY 10012 LAT/LONG: 40.7247 / -73.996	CLIENT: J.C. Broderick CONTACT: Steven Muller INQUIRY#: 3356947.4 RESEARCH DATE: 07/02/2012

Historical Topographic Map

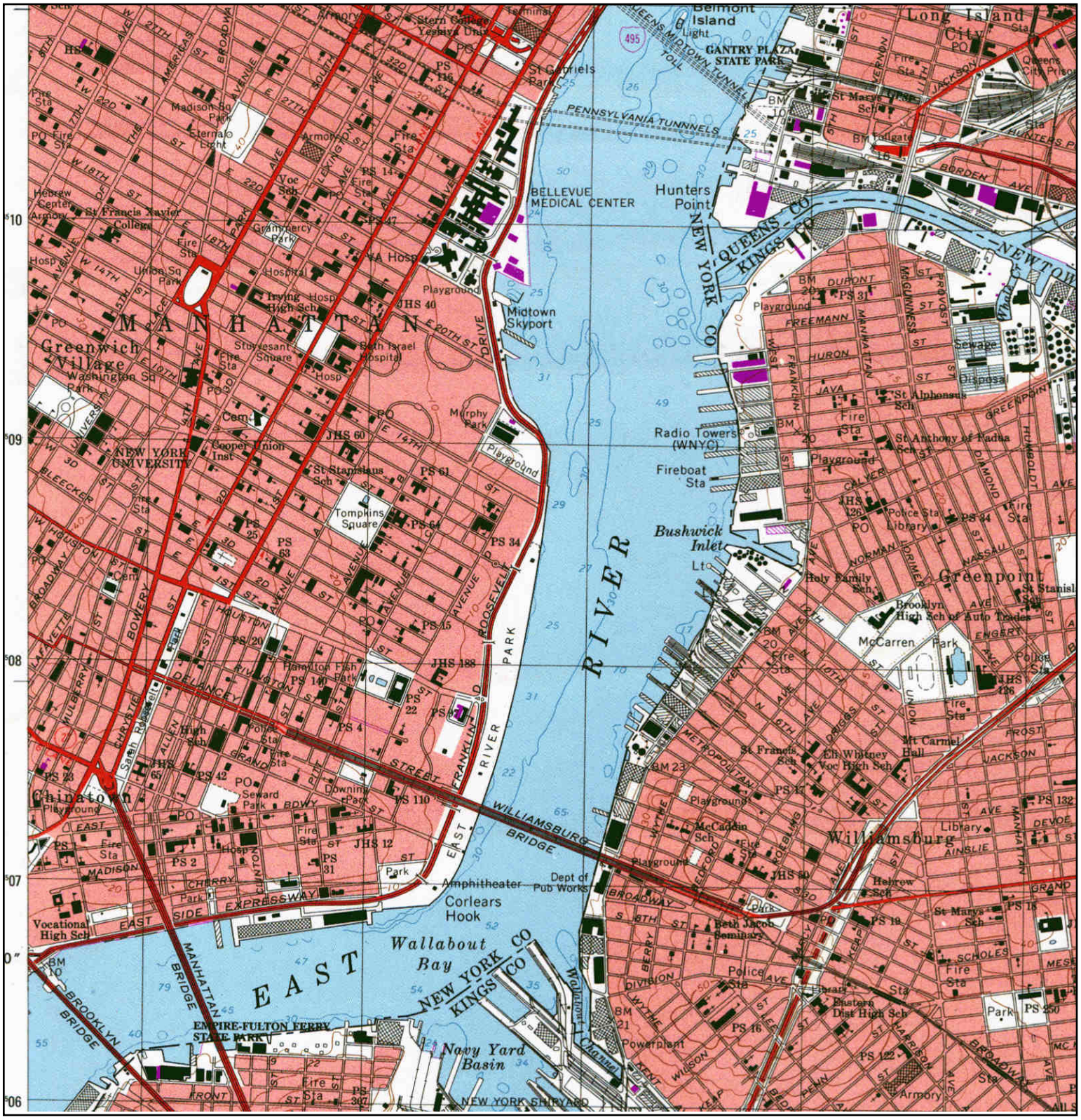

N	TARGET QUAD NAME: BROOKLYN MAP YEAR: 1995 SERIES: 7.5 SCALE: 1:24000	SITE NAME: Commercial Property ADDRESS: 298 Lafayette Street New York, NY 10012 LAT/LONG: 40.7247 / -73.996	CLIENT: J.C. Broderick CONTACT: Steven Muller INQUIRY#: 3356947.4 RESEARCH DATE: 07/02/2012

Historical Topographic Map



N	ADJOINING QUAD NAME: STATEN ISLAND MAP YEAR: 1891 SERIES: 15 SCALE: 1:62500	SITE NAME: Commercial Property ADDRESS: 298 Lafayette Street New York, NY 10012 LAT/LONG: 40.7247 / -73.996	CLIENT: J.C. Broderick CONTACT: Steven Muller INQUIRY#: 3356947.4 RESEARCH DATE: 07/02/2012

Historical Topographic Map



N	ADJOINING QUAD NAME: STATEN ISLAND MAP YEAR: 1900 SERIES: 15 SCALE: 1:62500	SITE NAME: Commercial Property ADDRESS: 298 Lafayette Street New York, NY 10012 LAT/LONG: 40.7247 / -73.996	CLIENT: J.C. Broderick CONTACT: Steven Muller INQUIRY#: 3356947.4 RESEARCH DATE: 07/02/2012

Historical Topographic Map



N	ADJOINING QUAD		
	NAME: PASSAIC	SITE NAME: Commercial Property	CLIENT: J.C. Broderick
	MAP YEAR: 1900	ADDRESS: 298 Lafayette Street	CONTACT: Steven Muller
		New York, NY 10012	INQUIRY#: 3356947.4
	SERIES: 30	LAT/LONG: 40.7247 / -73.996	RESEARCH DATE: 07/02/2012
	SCALE: 1:125000		

Historical Topographic Map


Caldwell
Verona
Watchung
Brookdale
Essex Falls
MONTCLAIR
FRANKLIN
Pleasantdale
Eagle Rock
BLOOMFIELD
Glen Ridge
BELLEVILLE
Bloomfield
Belleville
Soho
Forest Hill
Newark
Woodside
West Arlington
Silver Lake
Lake Debaremus
Ratherford
Franklin
Woodhurst
Avondale
Hillside Cemetery
Kingsland
NEWARK WATER WORKS
JERSEY CITY WATERWORKS
ROSELLE
PARK
SPRINGS
Moonachie
Ridgefield
HACKENSACK RIVER
Grantton
UNION
NORTH
BERGEN
Secaucus
Schuetzen Park
Union Township
Sawmill Creek
Tyler Park
Snake Hill
Little Snake Hill
Meadows
Castle Pt
HOBOKEN
Marion
JERSEY CITY
Communipaw
West Bergen
Claremont
Ellis Id.
Black Tom
Governors Id.
Bedloe Id.
Greenville
Caven Pt.
Panrapo
Red Hook
Bayonne
UPPER
BAY
Centreville
Constable Point
New Brighton
St.George
ROBBINS REEF LIGHT
Bergenpoint
KILL VAN KULL
Shooters Id.
Howland Hook
Port Richmond
West New Brighton
Tompkinsville
Owl Head
Bennett Pt.
Bay Ridge
Stapleton
Clifton
Rosebank
THE NARROWS
Castleton Corners
Concord
Fort
New Dorp
Bloomfield
Duncan
Scott Ave.
Grasselli
Arlington
Summerville
Elm Park
Graniteville
Port Richmond
Linden
Elizabeth Port
Wheatsheaf
Roselle
El Mora
Louvaine
ELIZABETH
Great Island
Oyster Cr.
Morris Avenue
Lyons Farms
Salem
Union
CLINTON
Waverly Park
Parkview
Headleytown
Valley View
Hilton
Irvington
NEWARK
Maplewood
Millburn
Short Hills
Orange Reservoir
Orange Valley
East Orange
Grove Street
Ampere
Roseville
Mountain
South Orange
SOUTH ORANGE
WEST ORANGE
Llewellyn Park
West Orange
St. Cloud
Orange
ORANGE
Irvington
Valley
Hudson
Essex
Union
Passaic
Bergen
Morris
Middlesex
Monmouth
Ocean
Somerset

Historical Topographic Map

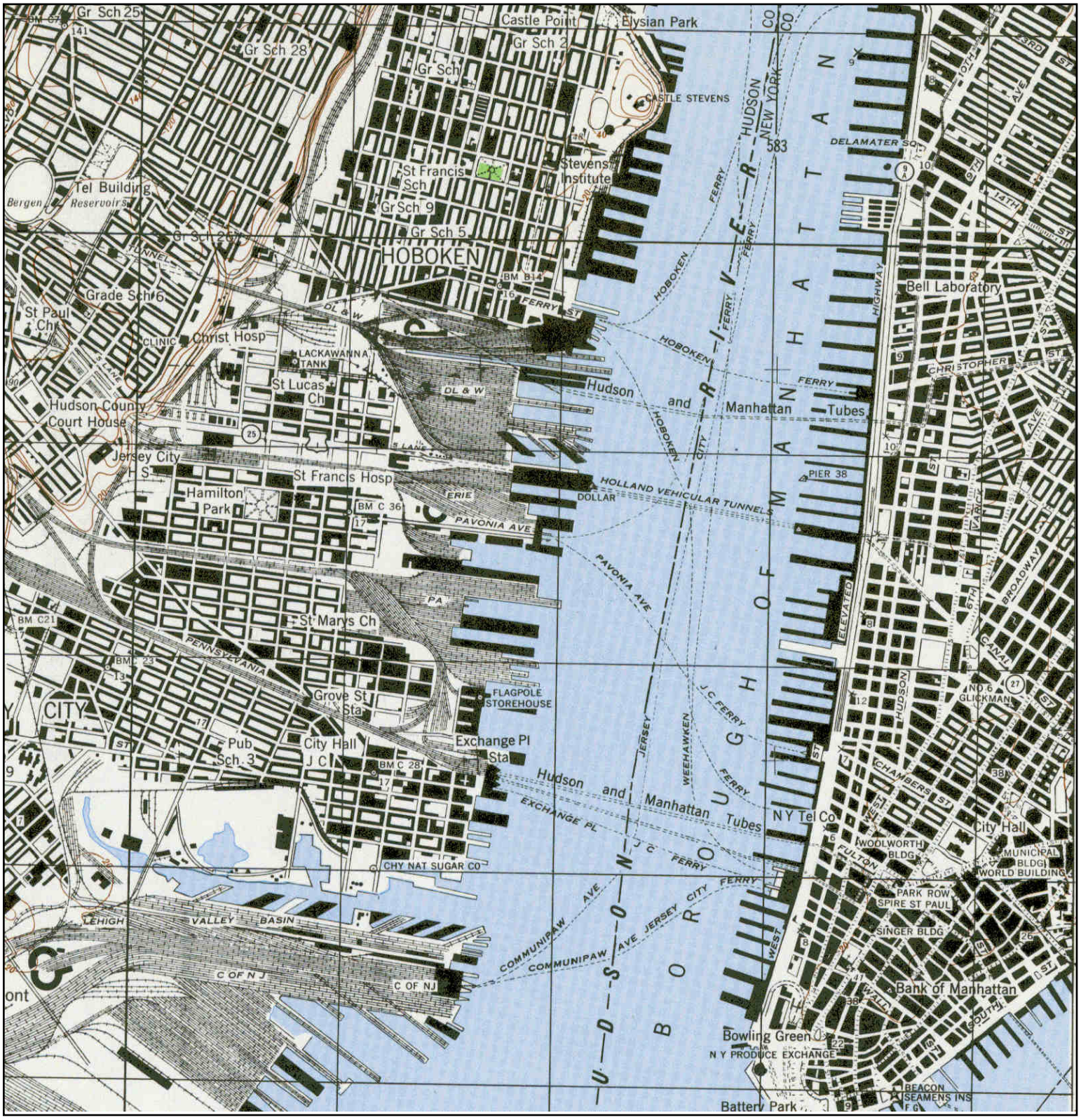

N	ADJOINING QUAD NAME: JERSEY CITY MAP YEAR: 1947 SERIES: 7.5 SCALE: 1:25000	SITE NAME: Commercial Property ADDRESS: 298 Lafayette Street New York, NY 10012 LAT/LONG: 40.7247 / -73.996	CLIENT: J.C. Broderick CONTACT: Steven Muller INQUIRY#: 3356947.4 RESEARCH DATE: 07/02/2012

Historical Topographic Map



N	ADJOINING QUAD		
	NAME: JERSEY CITY	SITE NAME: Commercial Property	CLIENT: J.C. Broderick
	MAP YEAR: 1955	ADDRESS: 298 Lafayette Street	CONTACT: Steven Muller
		New York, NY 10012	INQUIRY#: 3356947.4
	SERIES: 7.5	LAT/LONG: 40.7247 / -73.996	RESEARCH DATE: 07/02/2012
	SCALE: 1:24000		

Historical Topographic Map



N	ADJOINING QUAD		
	NAME: JERSEY CITY	SITE NAME: Commercial Property	CLIENT: J.C. Broderick
	MAP YEAR: 1967	ADDRESS: 298 Lafayette Street	CONTACT: Steven Muller
		New York, NY 10012	INQUIRY#: 3356947.4
	SERIES: 7.5	LAT/LONG: 40.7247 / -73.996	RESEARCH DATE: 07/02/2012
	SCALE: 1:24000		

Historical Topographic Map

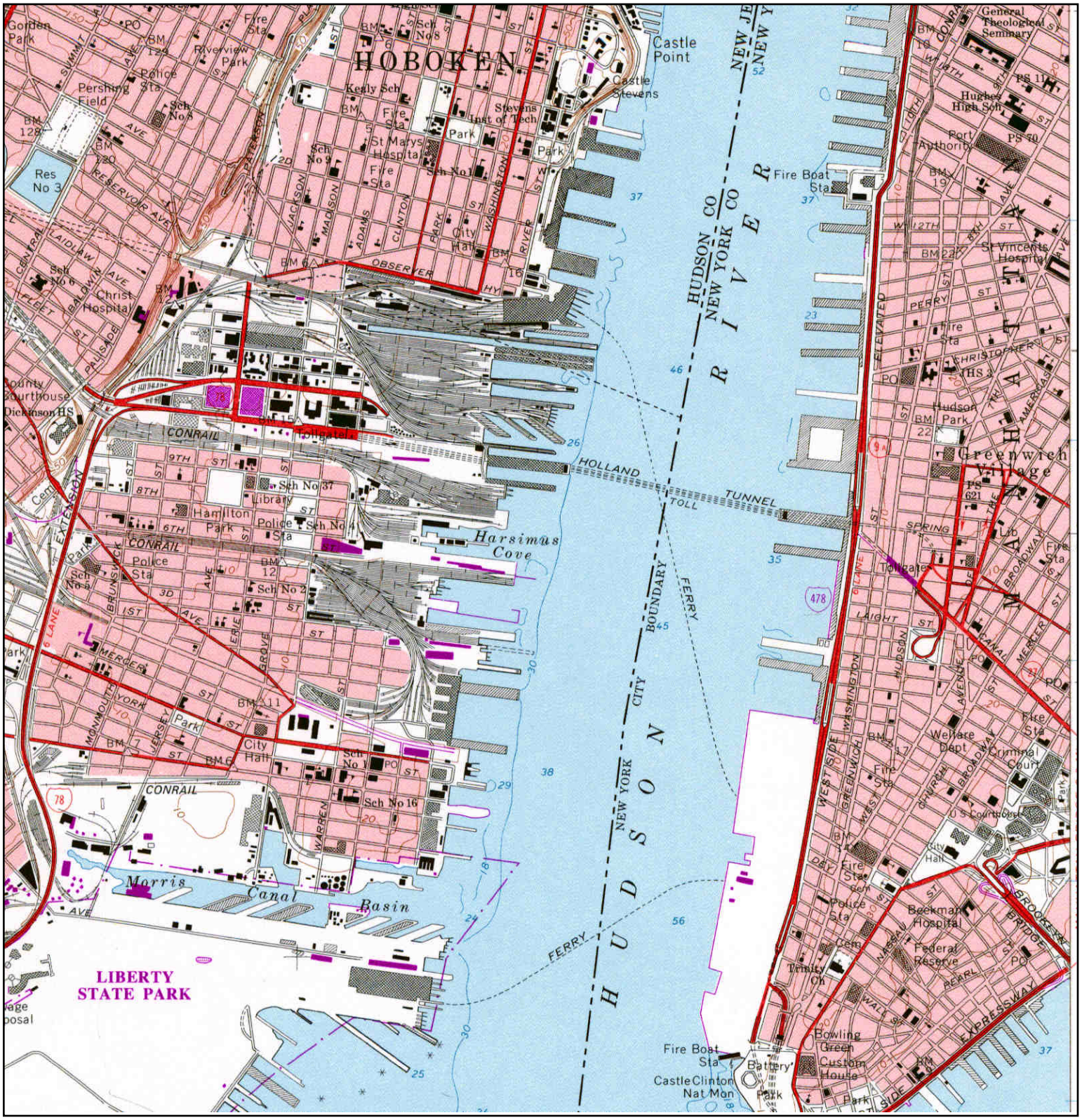

N	ADJOINING QUAD NAME: JERSEY CITY MAP YEAR: 1981 PHOTOREVISED FROM :1967 SERIES: 7.5 SCALE: 1:24000	SITE NAME: Commercial Property ADDRESS: 298 Lafayette Street New York, NY 10012 LAT/LONG: 40.7247 / -73.996	CLIENT: J.C. Broderick CONTACT: Steven Muller INQUIRY#: 3356947.4 RESEARCH DATE: 07/02/2012

Commercial Property
298 Lafayette Street
New York, NY 10012

Inquiry Number: 3356947.6
August 02, 2012

The EDR-City Directory Abstract

Environmental Data Resources Inc

440 Wheelers Farms Road
Milford, CT 06461
800.352.0050
www.edrnet.com

TABLE OF CONTENTS

SECTION

Executive Summary

Findings

City Directory Images

Thank you for your business.
Please contact EDR at 1-800-352-0050
with any questions or comments.

Disclaimer - Copyright and Trademark Notice

This Report contains certain information obtained from a variety of public and other sources reasonably available to Environmental Data Resources, Inc. It cannot be concluded from this Report that coverage information for the target and surrounding properties does not exist from other sources. **NO WARRANTY EXPRESSED OR IMPLIED, IS MADE WHATSOEVER IN CONNECTION WITH THIS REPORT. ENVIRONMENTAL DATA RESOURCES, INC. SPECIFICALLY DISCLAIMS THE MAKING OF ANY SUCH WARRANTIES, INCLUDING WITHOUT LIMITATION, MERCHANTABILITY OR FITNESS FOR A PARTICULAR USE OR PURPOSE. ALL RISK IS ASSUMED BY THE USER. IN NO EVENT SHALL ENVIRONMENTAL DATA RESOURCES, INC. BE LIABLE TO ANYONE, WHETHER ARISING OUT OF ERRORS OR OMISSIONS, NEGLIGENCE, ACCIDENT OR ANY OTHER CAUSE, FOR ANY LOSS OR DAMAGE, INCLUDING, WITHOUT LIMITATION, SPECIAL, INCIDENTAL, CONSEQUENTIAL, OR EXEMPLARY DAMAGES. ANY LIABILITY ON THE PART OF ENVIRONMENTAL DATA RESOURCES, INC. IS STRICTLY LIMITED TO A REFUND OF THE AMOUNT PAID FOR THIS REPORT.** Purchaser accepts this Report "AS IS". Any analyses, estimates, ratings, environmental risk levels or risk codes provided in this Report are provided for illustrative purposes only, and are not intended to provide, nor should they be interpreted as providing any facts regarding, or prediction orforecast of, any environmental risk for any property. Only a Phase I Environmental Site Assessment performed by an environmental professional can provide information regarding the environmental risk for any property. Additionally, the information provided in this Report is not to be construed as legal advice.

Copyright 2012 by Environmental Data Resources, Inc. All rights reserved. Reproduction in any media or format, in whole or in part, of any report or map of Environmental Data Resources, Inc. or its affiliates is prohibited without prior written permission.

EDR and its logos (including Sanborn and Sanborn Map) are trademarks of Environmental Data Resources, Inc. or its affiliates. All other trademarks used herein are the property of their respective owners.

EXECUTIVE SUMMARY

DESCRIPTION

Environmental Data Resources, Inc.'s (EDR) City Directory Abstract is a screening tool designed to assist environmental professionals in evaluating potential liability on a target property resulting from past activities. EDR's City Directory Abstract includes a search and abstract of available city directory data. For each address, the directory lists the name of the corresponding occupant at five year intervals.

Business directories including city, cross reference and telephone directories were reviewed, if available, at approximately five year intervals for the years spanning 1920 through 2006. This report compiles information gathered in this review by geocoding the latitude and longitude of properties identified and gathering information about properties within 253 feet of the target property.

A summary of the information obtained is provided in the text of this report.

RESEARCH SUMMARY

The following research sources were consulted in the preparation of this report. An "X" indicates where information was identified in the source and provided in this report.

Year	Source	TP	Adjoining	Text Abstract	Source Image
2006	Hill-Donnelly Information Services	X	X	X	-
2000	Cole Information Services	-	X	X	-
1998	NYNEX Telephone	-	X	X	-
1996	NYNEX	-	-	-	-
1993	NYNEX Telephone	-	X	X	-
1988	NYNEX Telephone	-	X	X	-
1983	New York Telephone	-	X	X	-
1978	New York Telephone	-	X	X	-
1973	New York Telephone	-	X	X	-
1968	New York Telephone	-	X	X	-
1963	New York Telephone	-	X	X	-
1958	New York Telephone	-	X	X	-
1956	New York Telephone	-	X	X	-
1950	New York Telephone	-	X	X	-
1947	New York Telephone	-	X	X	-
1942	New York Telephone	-	X	X	-
1938	New York Telephone	-	X	X	-
1934	R. L. Polk & Co.	-	-	-	-
1931	Manhattan and Bronx Directory Publishing Company Residential Directory	-	X	X	-
1927	New York Telephone	-	X	X	-
1923	R. L. Polk & Co.	-	-	-	-
1920	R. L. Polk & Co.	-	-	-	-

FINDINGS

TARGET PROPERTY INFORMATION

ADDRESS

298 Lafayette Street
New York, NY 10012

FINDINGS DETAIL

Target Property research detail.

LAFAYETTE ST

298 LAFAYETTE ST

Year	*Uses*	*Source*
2006	Celtic Fare Inc 2 R	Hill-Donnelly Information Services
	Puck Fair is	Hill-Donnelly Information Services

FINDINGS

ADJOINING PROPERTY DETAIL

The following Adjoining Property addresses were researched for this report. Detailed findings are provided for each address.

CROSBY

133 CROSBY

Year	Uses	Source
1927	NUORK PAPER BOX CO	New York Telephone

135 CROSBY

Year	Uses	Source
1931	SLATER JACOB	Manhattan and Bronx Directory Publishing Company Residential Directory
	SEARS ARTH	Manhattan and Bronx Directory Publishing Company Residential Directory
	CARR JAS	Manhattan and Bronx Directory Publishing Company Residential Directory
	CARR WALT	Manhattan and Bronx Directory Publishing Company Residential Directory
	CASTERNO ALBERT	Manhattan and Bronx Directory Publishing Company Residential Directory
	MCMANUS JAS	Manhattan and Bronx Directory Publishing Company Residential Directory
1927	MENDES MANUEL RESTRNT	New York Telephone

149 CROSBY

Year	Uses	Source
1927	STEIN A RESTAURANT	New York Telephone
	L & S TRUCKING CO	New York Telephone
	ALTSCHULER A EXP	New York Telephone

153 CROSBY

Year	Uses	Source
1963	NATL EQUIPMENT CORP MACHY	New York Telephone

155 CROSBY

Year	Uses	Source
1983	ASTRO ENVEL0E & PRNTNG CO INC	New York Telephone
1978	ASTRO ENVELOPE & PRNTNG CO INC	New York Telephone

FINDINGS

156 CROSBY

Year	Uses	Source
1983	SALDARINI & PUCCI INC EACH SCPLTRS	New York Telephone
1978	CHI-AM IMPORT & EXPORT CORP	New York Telephone
1968	JET PAPR BOX CO	New York Telephone
1963	JET PAPR BAA CO	New York Telephone

158 CROSBY

Year	Uses	Source
1998	PESCE LTD	NYNEX Telephone
	STEVE PHILLIPS	NYNEX Telephone
	PHILLIP STEVE DESIGN INC	NYNEX Telephone
1993	PETERSON LITTENBERG ARCHTS	NYNEX Telephone
1988	PETERSON STEVEN K	NYNEX Telephone
	PETERSON LITTENBERG ARCHTS	NYNEX Telephone
	LITTENBERG BARBARA ARCHT	NYNEX Telephone
	BARNETT JOHNATHAN STEVEN KENT PETERSON & ASSOC	NYNEX Telephone

160 CROSBY

Year	Uses	Source
1998	KASHEM MOHAMMED	NYNEX Telephone
1988	GREAT NORTH EASTERN BUILDINGS & SUPPLY COMPANY	NYNEX Telephone
	SWAFFIELD JAMES	NYNEX Telephone
	BROADWAY PRODCTNS	NYNEX Telephone
	BOWMAN R E	NYNEX Telephone

CROSBY AVE

135 CROSBY AVE

Year	Uses	Source
1931	FISHER THOS ELEV OPR P B M	Manhattan and Bronx Directory Publishing Company Residential Directory
	Fisher Thos elev opr P B M	Manhattan and Bronx Directory Publishing Company Residential Directory

CROSBY ST

133 CROSBY ST

Year	Uses	Source
1927	Nuork Paper Box Co	New York Telephone

FINDINGS

135 CROSBY ST

Year	Uses	Source
1931	Sears Arth	Manhattan and Bronx Directory Publishing Company Residential Directory
	Mc Manus Jas	Manhattan and Bronx Directory Publishing Company Residential Directory
	Slater Jacob	Manhattan and Bronx Directory Publishing Company Residential Directory
	Carr Jas	Manhattan and Bronx Directory Publishing Company Residential Directory
	Carr Walt	Manhattan and Bronx Directory Publishing Company Residential Directory
	Casterno Albert	Manhattan and Bronx Directory Publishing Company Residential Directory
1927	Mendes Manuel restrnt	New York Telephone

137 CROSBY ST

Year	Uses	Source
2006	No Current Listing	Hill-Donnelly Information Services

149 CROSBY ST

Year	Uses	Source
1927	Stein A restaurant	New York Telephone
	L & S Trucking Co	New York Telephone

156 CROSBY ST

Year	Uses	Source
1983	SALDARINI & PUCCI INC each Scpltrs	New York Telephone

158 CROSBY ST

Year	Uses	Source
2006	Tract	Hill-Donnelly Information Services
	Taher Construction 10 o	Hill-Donnelly Information Services
	Nsi Design I s	Hill-Donnelly Information Services
2000	ABU TAHER	Cole Information Services
	PESCE LTD	Cole Information Services

177 CROSBY ST

Year	Uses	Source
2006	Designs Inc	Hill-Donnelly Information Services

FINDINGS

E HOUSTON

17 E HOUSTON

Year	Uses	Source
1927	Metropolitan Jewelry Case Co	New York Telephone
	METROPOLITAN JEWELRY CASE CO	New York Telephone
	MARVEL COLLAR CO	New York Telephone
	LION HAT FRAME CO	New York Telephone
	MARTIN HAT CO	New York Telephone

21 E HOUSTON

Year	Uses	Source
1927	THAU M	New York Telephone
	STADLER M	New York Telephone
	MUTUAL-SUNSET LAMP MFG CO	New York Telephone
	MUTUAL LAMP MFG CO	New York Telephone
	DARU LIGHTING FIXTURE CO	New York Telephone
	WEISS MAX	New York Telephone

30 E HOUSTON

Year	Uses	Source
1998	A TOWING	NYNEX Telephone

30E E HOUSTON

Year	Uses	Source
1931	SITZER ESTELLE	Manhattan and Bronx Directory Publishing Company Residential Directory

34 E HOUSTON

Year	Uses	Source
1931	KRITZ LEON	Manhattan and Bronx Directory Publishing Company Residential Directory

38 E HOUSTON

Year	Uses	Source
1927	WESTERN UNION TELEGRAPH CO	New York Telephone
	KRAFT H CHEVRONS	New York Telephone
	BOROWITZ & WEINSTEIN PANTS	New York Telephone

FINDINGS

40 E HOUSTON

Year	Uses	Source
1927	FINNELL R A CORP WHSLE PAPER & TWINE	New York Telephone
	KALEDA G TAILOR	New York Telephone
	KIMMEL MAX TROUSERS	New York Telephone
	STARKMAN L PANTS CONTR	New York Telephone
	WOLF SAM COAT CONTR	New York Telephone

41 E HOUSTON

Year	Uses	Source
1998	HOUSTON MARKET INC	NYNEX Telephone
1993	HOUSTON VILLAGE FARM	NYNEX Telephone
1988	BARILLA CANDY STORE	NYNEX Telephone
	FOUR POINTS DELI	NYNEX Telephone
1978	BARILLA HUMBERT CIGRS	New York Telephone
1927	HOLLMANN HERMANN BAKERY	New York Telephone

42 E HOUSTON

Year	Uses	Source
1927	MUTUAL ELECTRIC CO	New York Telephone
	MUTUAL ELECTRIC CO	New York Telephone
	GREENBAUM WOODWORKING CO	New York Telephone
	GREENBAUM R WOOD WORKING	New York Telephone
	FINSTON MARX FOUNTAIN PENS	New York Telephone
	RADIANT POINT PEN CO	New York Telephone
	Mutual Electric Co	New York Telephone

45 E HOUSTON

Year	Uses	Source
1938	BENTIVEGNA I RESTRNT	New York Telephone
1931	COCHRAN MICHL CARETAKER DEP HOSP	Manhattan and Bronx Directory Publishing Company Residential Directory
1927	TOMASELLI B RESTRNT	New York Telephone

46 E HOUSTON

Year	Uses	Source
1927	MAHLER WM P DELCTSN	New York Telephone
	STEVENS & CO RADIO LOUDSPEAKERS	New York Telephone

FINDINGS

47 E HOUSTON

Year	Uses	Source
1998	BOTANICA BAR	NYNEX Telephone
	BRIGADE RECORDS	NYNEX Telephone
1993	KNITTING FACTORY THE	NYNEX Telephone
	FLAMING PIE RECORDS	NYNEX Telephone
1988	KNITTING FACTORY THE	NYNEX Telephone
	FLAMING PIE RECORDS	NYNEX Telephone
	ESTELLA S CAFE	NYNEX Telephone
	LATHROP C	NYNEX Telephone
	ROSS RAYMOND	NYNEX Telephone
	WARD RICHARD	NYNEX Telephone
1983	ROSS RAYMOND	New York Telephone
	BUCKENDORF GARY	New York Telephone
	AARD VARK THEATRE	New York Telephone
1978	FEINBERG KAREN B	New York Telephone
	ANTILLA SOCIAL CLUB & RESTRNT	New York Telephone
1973	DIAZ RAMON	New York Telephone
	DIAZ ALTAGRACIA	New York Telephone
	RAYMONDS TAILOR SHOP	New York Telephone
1931	CULDERSONE JOHN	Manhattan and Bronx Directory Publishing Company Residential Directory
1927	WEISZ HEDWIG MRS WIRE MFR	New York Telephone
	AMER DISPLAY FIXTURE CO WIRE MFRS	New York Telephone

49 E HOUSTON

Year	Uses	Source
1998	COWINGS MARION JAZZ VOCAL COACH	NYNEX Telephone
	CLAYTON	NYNEX Telephone
	ENTERNET	NYNEX Telephone
	HORN HARDART AUTOMATS	NYNEX Telephone
	LIGHTWEIGHT URBAN VEHICLES	NYNEX Telephone
	LIGHTWHEELS	NYNEX Telephone
	LOCAL-EXPRESS	NYNEX Telephone
	LOCAL-EXPRESSION	NYNEX Telephone
	MUNSEY CLAYTON	NYNEX Telephone
	NEW YORK BARS & BACKBARS	NYNEX Telephone
	POINT 5 EAST HOUSTON STREET	NYNEX Telephone
	SOLAR POWER	NYNEX Telephone

Year	Uses	Source
1998	STEVE	NYNEX Telephone
	STOLLMAN STEVE	NYNEX Telephone
	UPSIDE DOWNTOWN NEWS	NYNEX Telephone
	WALKING TOURS	NYNEX Telephone
	AUTOMATS	NYNEX Telephone
	BACKBARS	NYNEX Telephone
	BARS & BACKBARS OF N Y	NYNEX Telephone
	BERNARD	NYNEX Telephone
	ELECTRIC & SOLAR VEHICLE COMPANY	NYNEX Telephone
1993	COMMUNICATIONS WORKERS OF AMERICA	NYNEX Telephone
	ELECTRIC & SOLAR VEHICLE COMPANY	NYNEX Telephone
	LIGHTWHEELS	NYNEX Telephone
	NEW YORK BARS & BACKBARS	NYNEX Telephone
1988	STOLLMAN STEVE	NYNEX Telephone
	STOLLMAN STEVE	NYNEX Telephone
1978	STOLLMAN STEVE B	New York Telephone
1927	BERGER & ORENSTEIN MFR CLOTH CAPS	New York Telephone

50 E HOUSTON

Year	Uses	Source
1998	DUNE	NYNEX Telephone
	IDS	NYNEX Telephone
	I D S DESIGN CENTER	NYNEX Telephone
1993	INTERNATIONAL DESIGN SUPPLY CORP	NYNEX Telephone
1978	SIMS RUBY	New York Telephone

51 E HOUSTON

Year	Uses	Source
1998	LITE DELIGHTS	NYNEX Telephone
1993	ANTIQUE CITY	NYNEX Telephone
1988	ADAMS RAYMOND	NYNEX Telephone
	ANTIQUE CITY	NYNEX Telephone
	CAROLLO FRANK	NYNEX Telephone
	COIRO C	NYNEX Telephone
	KEIM LISA	NYNEX Telephone
	PAGE THOMAS	NYNEX Telephone

FINDINGS

Year	Uses	Source
1988	RAINONE C	NYNEX Telephone
	SCALIA G	NYNEX Telephone
1983	AS RAYMOND	New York Telephone
	ADAMS RAYMONG	New York Telephone
	CAROTO FRANK	New York Telephone
	COIRO C	New York Telephone
	LUCANTO MARIO	New York Telephone
	RAINONE C	New York Telephone
	ZUARDO AMEDO	New York Telephone
1978	CAROLLO FRANK	New York Telephone
	EDWARDS JOHN	New York Telephone
	LUCANTO MARIO	New York Telephone
	RAINONE C	New York Telephone
	SCHOTT PETER	New York Telephone
	ZUARDO AMEDO	New York Telephone
	ZUARDO GUISEPPE	New York Telephone
1973	LUCANTO MARIO	New York Telephone
1950	AZZARO CHAS	New York Telephone
1931	GLUCK JACOB	Manhattan and Bronx Directory Publishing Company Residential Directory
	MANERI FRANK	Manhattan and Bronx Directory Publishing Company Residential Directory
	VIANIA JAS	Manhattan and Bronx Directory Publishing Company Residential Directory
	VINAO NICOLA	Manhattan and Bronx Directory Publishing Company Residential Directory
1927	LO PINTO CARMELO R	New York Telephone
	VIANA JOS R	New York Telephone
	VITOLO SILVESTRA R	New York Telephone
	SCLAFANI & SONS CGRS	New York Telephone

55 E HOUSTON

Year	Uses	Source
1998	BALLATO S RESTAURANT INC	NYNEX Telephone
1993	BALLATO S RESTAURANT INC	NYNEX Telephone
	S & R GROCERY & DELI EXPRESS	NYNEX Telephone
1988	ALEXANDER P	NYNEX Telephone
	ARIETTA M	NYNEX Telephone
	CARTWRIGHT PETE	NYNEX Telephone
	CHAMBERS L	NYNEX Telephone

FINDINGS

Year	Uses	Source
1988	CONADO MEAT MKT	NYNEX Telephone
	EDLER SUSANNE	NYNEX Telephone
	GILBERT JACK	NYNEX Telephone
	HALTER DAVID E JR	NYNEX Telephone
	IULO FRANCIS D	NYNEX Telephone
	LENNON JOSEPH	NYNEX Telephone
	LOFARO DOMINIC	NYNEX Telephone
	MACGREGOR THOMAS	NYNEX Telephone
	MARJANOVIC B	NYNEX Telephone
	MARJANOVIC V	NYNEX Telephone
	MARSHALL ROBERT	NYNEX Telephone
	MARTINI G	NYNEX Telephone
	MITZ THOMAS	NYNEX Telephone
	PELLETTIERI JOHN	NYNEX Telephone
	RAY JOSEPH	NYNEX Telephone
	RISMILLER JERRY L	NYNEX Telephone
	RUBIN GREG	NYNEX Telephone
	TAROLAN INC	NYNEX Telephone
	VASILIADES GUST B	NYNEX Telephone
	VILLENEUVE T	NYNEX Telephone
1983	BARNETT THOMAS	New York Telephone
	CARTWRIGHT PETE	New York Telephone
	C0ADO MEAT MKT	New York Telephone
	CRAWFORD J	New York Telephone
	EICHWALD BRADFORD	New York Telephone
	JOHNSON JOSEPH	New York Telephone
	JOHNSTON ROBERT	New York Telephone
	KOLLER HELMUT	New York Telephone
	LARKIN R	New York Telephone
	LINK S	New York Telephone
	LOFARO DOMINIC	New York Telephone
	M LOWEN INC	New York Telephone
	NEVINS THEODORE C III	New York Telephone
	OBRIEN K	New York Telephone
	ORDAN M	New York Telephone
	RISMILLER JERRY L	New York Telephone
	SCHUTZ A	New York Telephone
1978	BARNES THEO	New York Telephone

FINDINGS

Year	Uses	Source
1978	BRENNER MARC	New York Telephone
	CHRISTIE M	New York Telephone
	CRAWFORD J	New York Telephone
	DECKELBAUM SHELDON	New York Telephone
	FARGO JERRY	New York Telephone
	FRIELICH HERBERT	New York Telephone
	GANFIELD JOHN F	New York Telephone
	HAWLEY CORKEY	New York Telephone
	ITOH NORIKO	New York Telephone
	LARKIN R	New York Telephone
	LOFARO DOMINIC	New York Telephone
	MAHER MICHAEL J	New York Telephone
	NARY PAUL W	New York Telephone
	PELLETTIERI JOHN	New York Telephone
	STEIN ROBIN	New York Telephone
1973	C&S HERO	New York Telephone
	CHASE DAVID	New York Telephone
	CRAWFORD JOHNL	New York Telephone
	HADDEN A	New York Telephone
	HADDEN A	New York Telephone
	KESTLER DOUG	New York Telephone
	MARSAN EDWARD	New York Telephone
	MILSTEIN R	New York Telephone
	PARTIE RONNIE	New York Telephone
	PATERNO W	New York Telephone
1968	CARONIA M FLORIST	New York Telephone
1963	CARON M FLOIRST	New York Telephone
1958	CARONIA M FLORIST	New York Telephone
	LOFARO DOMINIC	New York Telephone
1956	CARONIA M FLORIST	New York Telephone
1950	CARONLA M FLORIST	New York Telephone
1947	CARONIA M FLORIST	New York Telephone
1942	CARONIA M FLORIST	New York Telephone
1938	CARONIA M FLORIST	New York Telephone
	EL FANL CIGAR CO	New York Telephone
1931	DI GAETANO GEO	Manhattan and Bronx Directory Publishing Company Residential Directory
	ROMANO NICOLA	Manhattan and Bronx Directory Publishing Company Residential Directory

FINDINGS

56 E HOUSTON

Year	Uses	Source
1927	MEHLMAN H TLR	New York Telephone
	SEGAL JOS COML ENGNR	New York Telephone

57 E HOUSTON

Year	Uses	Source
1931	SCAVETTA JOHN	Manhattan and Bronx Directory Publishing Company Residential Directory
	SCAVETTA JAS	Manhattan and Bronx Directory Publishing Company Residential Directory
	RUSSO SAML	Manhattan and Bronx Directory Publishing Company Residential Directory
	RUSSO JAS	Manhattan and Bronx Directory Publishing Company Residential Directory
	LOFASSO MICHL	Manhattan and Bronx Directory Publishing Company Residential Directory
	BILLECI FRANK	Manhattan and Bronx Directory Publishing Company Residential Directory
	LAURINO ANTHONY	Manhattan and Bronx Directory Publishing Company Residential Directory
1927	MASTROBERTI MICHAEL R	New York Telephone
	CAGNINA P J DRUGS	New York Telephone
	BARILLA FRANK	New York Telephone

58 E HOUSTON

Year	Uses	Source
1927	LEVY HENRY & SON UNIFORM MKRS	New York Telephone

59 E HOUSTON

Year	Uses	Source
1938	VERNO JOHN CIGARS	New York Telephone
	STROPOLI NATALINA M	New York Telephone
1931	CARIDI SALVATORE	Manhattan and Bronx Directory Publishing Company Residential Directory
	PROVANZANO SALVATORE	Manhattan and Bronx Directory Publishing Company Residential Directory

60 E HOUSTON

Year	Uses	Source
1938	SALADINO T	New York Telephone
1927	SALADINO MARY R	New York Telephone

FINDINGS

61 E HOUSTON

Year	Uses	Source
1931	RUSSO THOS	Manhattan and Bronx Directory Publishing Company Residential Directory

64 E HOUSTON

Year	Uses	Source
1988	DOREEN S AUTO REPR	NYNEX Telephone
	HEELAS TOWING SERVICE INC	NYNEX Telephone
	HELLAS TOWING SVCES	NYNEX Telephone
	MARTY S QUICK START INC	NYNEX Telephone
	MARTY S QUICK START INC	NYNEX Telephone
	TEXACO GAS STA	NYNEX Telephone
1983	MARTY S QUICKSTART INC	New York Telephone
1978	P & D SVCE STATION	New York Telephone
	P & D TEXACO SVCE STA	New York Telephone
1973	DUN-RITE SVE STA	New York Telephone
1927	CARUSO MICHAEL F HORSE SHOER	New York Telephone

65 E HOUSTON

Year	Uses	Source
1988	VOLUNTEERS OF AMERICA OF GREATER NEW YORK	NYNEX Telephone
	VOLUNTEERS OF AMERICA OF GREATER NEW YORK	NYNEX Telephone
	VOLUNTEERS OF AMERICA OF GREATER NEW YORK	NYNEX Telephone
	VOLUNTEER OF AMERICABLUE RIBBON	NYNEX Telephone
	VOLUNTEERS OF AMERICA THRIFT STORE	NYNEX Telephone
	VOLUNTEERS OF AMERICA	NYNEX Telephone
	VOLUNTEERS OF AMERICA OF GREATER NEW YORK	NYNEX Telephone

E HOUSTON ST

17 E HOUSTON ST

Year	Uses	Source
1927	Martin Hat Co	New York Telephone
	Marvel Collar Co	New York Telephone
	Lion Hat Frame Co	New York Telephone

FINDINGS

19 E HOUSTON ST

Year	Uses	Source
2006	Tiaz Grocery Inc	Hill-Donnelly Information Services
	24 HR S Emergency Towing	Hill-Donnelly Information Services
	Famous Original Rays Pizza	Hill-Donnelly Information Services
	S 24 HRS Emergency Locksmith	Hill-Donnelly Information Services

21 E HOUSTON ST

Year	Uses	Source
1927	Thau M	New York Telephone
	Stadler M	New York Telephone
	Mutual Sunset Lamp Mfg Co	New York Telephone
	Mutual Lamp Mfg Co	New York Telephone
	Daru Lighting Fixture Co	New York Telephone
	Weiss Max	New York Telephone

34 E HOUSTON ST

Year	Uses	Source
1931	Kritz Leon	Manhattan and Bronx Directory Publishing Company Residential Directory

38 E HOUSTON ST

Year	Uses	Source
1927	Borowitz & Weinstein pants	New York Telephone
	Western Union Telegraph Co	New York Telephone
	Kraft H Chevrons	New York Telephone
	Branch offices	New York Telephone

40 E HOUSTON ST

Year	Uses	Source
1927	Finnell R A Corp whsle paper & twine	New York Telephone
	Kaleda G tailor	New York Telephone
	Kimmel Max trousers	New York Telephone
	Starkman L pants contr	New York Telephone
	Wolf Sam coat contr	New York Telephone

41 E HOUSTON ST

Year	Uses	Source
2006	24 Hour All Day Emerg Towing	Hill-Donnelly Information Services
2000	HOUSTON MARKET INC	Cole Information Services
	HOUSTON MARKET	Cole Information Services

Year	Uses	Source
1927	Hollmann Hermann bakery	New York Telephone

42 E HOUSTON ST

Year	Uses	Source
1927	Finston Marx fountain pens	New York Telephone
	Radiant Point Pen Co	New York Telephone
	Mutual Electric Co	New York Telephone
	Greenbaum Woodworking Co	New York Telephone
	Greenbaum R wood working	New York Telephone

45 E HOUSTON ST

Year	Uses	Source
1931	Cochran Michl caretaker Dep Hosp	Manhattan and Bronx Directory Publishing Company Residential Directory
1927	Tomaselli B restrnt	New York Telephone

46 E HOUSTON ST

Year	Uses	Source
1927	Mahler Wm P delctsn	New York Telephone
	Stevens & Co radio loudspeakers	New York Telephone

47 E HOUSTON ST

Year	Uses	Source
2006	Nagy Claudia	Hill-Donnelly Information Services
	H Goodman P	Hill-Donnelly Information Services
	Botanica Bar i R	Hill-Donnelly Information Services
	Noiita House	Hill-Donnelly Information Services
2000	BRIGADE RECORDS	Cole Information Services
	BOTANICA BAR	Cole Information Services
	3 RAYMOND ROSS	Cole Information Services
	5 P GOODMAN	Cole Information Services
	4 MOIRA RIOUX	Cole Information Services
1983	Ross Raymond	New York Telephone
	Buckendorf Gary	New York Telephone
	Aard Vark Theatre	New York Telephone
1931	Culdersone John	Manhattan and Bronx Directory Publishing Company Residential Directory
1927	Weisz Hedwig Mrs wire mfr	New York Telephone
	Amer Display Fixture Co wire mfrs	New York Telephone

FINDINGS

49 E HOUSTON ST

Year	Uses	Source
2006	New York Bars & Backbars	Hill-Donnelly Information Services
	h Stollman Steve A	Hill-Donnelly Information Services
	Upside Downtown News	Hill-Donnelly Information Services
	Walking Tours	Hill-Donnelly Information Services
2000	STOLLMAN STEVE	Cole Information Services
	UPSIDE DWNTN NEWS	Cole Information Services
	WALKING TOURS	Cole Information Services
	STEVE STOLLMAN	Cole Information Services
	AUTOMETS	Cole Information Services
	BACKBARS	Cole Information Services
	BARS&BACKBARS N	Cole Information Services
	BERNARD	Cole Information Services
	COWINGS MRN JZZ	Cole Information Services
	ELCTRC&SOLAR CO	Cole Information Services
	ENTERNAT	Cole Information Services
	HORN&HRDRT ATMTS	Cole Information Services
	LAHTWAHT URBAN	Cole Information Services
	LNGHTWHEELS	Cole Information Services
	LOCAL EXPRESS	Cole Information Services
	LOCAL EXPRESSION	Cole Information Services
	NY BARS & BACKBARS	Cole Information Services
	POINT 5 HSTN STRET	Cole Information Services
	SOLAR POWER	Cole Information Services
	STEVE	Cole Information Services
1927	Berger & Orenstein mfr cloth caps	New York Telephone

50 E HOUSTON ST

Year	Uses	Source
2006	No Current Listing	Hill-Donnelly Information Services
2000	LAUREN CHAMBERS	Cole Information Services
	DUNE	Cole Information Services
	IDS	Cole Information Services
	I D DESIGN CENTER	Cole Information Services

51 E HOUSTON ST

Year	Uses	Source
2006	Multi Unit Address	Hill-Donnelly Information Services
	AA Towing 1s	Hill-Donnelly Information Services

FINDINGS

Year	Uses	Source
2006	Number 4 Adams Raymond A	Hill-Donnelly Information Services
	Alter Elizabeth vo	Hill-Donnelly Information Services
	Auto AAA	Hill-Donnelly Information Services
	Number 2 h Azzaro Charles AO	Hill-Donnelly Information Services
	Ho Hwang 1 R	Hill-Donnelly Information Services
	Number 7 h Huxham Shaneen v	Hill-Donnelly Information Services
	Locksmith Always is	Hill-Donnelly Information Services
	Milanos Bar 1 R	Hill-Donnelly Information Services
	Number 6 Scalia G A	Hill-Donnelly Information Services
	Towing AA l s	Hill-Donnelly Information Services
2000	RAYMOND ADAMS	Cole Information Services
	3 CHERLES AZZARO	Cole Information Services
	FRANK CAROLLO	Cole Information Services
	LISA KEIM	Cole Information Services
	THOMAS PAGE	Cole Information Services
	G SCALIA	Cole Information Services
	7 ALBERTUS SWANEPOEL	Cole Information Services
	LITE DELIGHTES	Cole Information Services
1983	Zuardo Amedo	New York Telephone
	Adams Ray ST Nicholas P As Raymond	New York Telephone
	Adams Raymong	New York Telephone
	Caroto Frank	New York Telephone
	Coiro C	New York Telephone
	Lucanto Mario	New York Telephone
	Rainone C	New York Telephone
1931	Gluck Jacob	Manhattan and Bronx Directory Publishing Company Residential Directory
	Maneri Frank	Manhattan and Bronx Directory Publishing Company Residential Directory
	Viania Jas	Manhattan and Bronx Directory Publishing Company Residential Directory
	Vinao Nicola	Manhattan and Bronx Directory Publishing Company Residential Directory
1927	Lo Pinto Carmelo r	New York Telephone
	Sclafani & Sons cgrs	New York Telephone
	Viana Jos r	New York Telephone
	Vitolo Silvestra r	New York Telephone

FINDINGS

55 E HOUSTON ST

Year	*Uses*	*Source*
2006	Multi Unit Address	Hill-Donnelly Information Services
	24 HourAlways Emergency Twng	Hill-Donnelly Information Services
	24 HR Always Emergency Lcksmth	Hill-Donnelly Information Services
	7 Day Emergency 24 HR Towing	Hill-Donnelly Information Services
	Number 50 Alexander P A	Hill-Donnelly Information Services
	Ballatos Restaurant Inc	Hill-Donnelly Information Services
	Number 4 G h Barton Kristen vo	Hill-Donnelly Information Services
	Number 5 A Carton Pamela v	Hill-Donnelly Information Services
	Number 2 G Chiou Christopher	Hill-Donnelly Information Services
	Number 3 G Cohen Ross v	Hill-Donnelly Information Services
	Number 4 E Felando Martin	Hill-Donnelly Information Services
	Number 4 B Green Jeanette Av	Hill-Donnelly Information Services
	h Halter David E Jr	Hill-Donnelly Information Services
	Number 1 A Ishimura Hiroko o	Hill-Donnelly Information Services
	Number 2 B h Lennon Joseph A	Hill-Donnelly Information Services
	Number 2 F Luna A	Hill-Donnelly Information Services
	Marion Fasel vo	Hill-Donnelly Information Services
	Number 4 A Marshall Robert AO	Hill-Donnelly Information Services
	Number 3 C Moreno Carlos o	Hill-Donnelly Information Services
	Number 3 C Ogawa Kayako vy	Hill-Donnelly Information Services
	Number 2 C Pellettleri John A	Hill-Donnelly Information Services
	Number 4 F Tepper Alex v	Hill-Donnelly Information Services
	Number 5 G 0 Wang	Hill-Donnelly Information Services
	Number 2D Wilke Paul	Hill-Donnelly Information Services
2000	ROY WIEMANN	Cole Information Services
	ROY WIEMANN	Cole Information Services
	PAUL WILKE	Cole Information Services
	YI H YANG	Cole Information Services
	CHAI M YU	Cole Information Services
	BLLTS RSTRNT INC	Cole Information Services
	P ALEXANDER	Cole Information Services
	MARIAN BEIGRAY	Cole Information Services
	S CHIOU	Cole Information Services
	ROSA COHEN	Cole Information Services
	STUART EHRENBERG	Cole Information Services
	MARTIN FELANDO	Cole Information Services
	E FRELINGHUYSEN	Cole Information Services

FINDINGS

Year	Uses	Source
2000	EZRA FRIED	Cole Information Services
	GIANNI GIULIANELLI	Cole Information Services
	JEANETTE GREEN	Cole Information Services
	DAVID E HALTER JR	Cole Information Services
	L HEFNER	Cole Information Services
	MICHAEL A HERMAN	Cole Information Services
	HIROKO ISHIMURA	Cole Information Services
	JOSEPH LENNON	Cole Information Services
	DOMINIC LOFARO	Cole Information Services
	ROBERT MARSHALL	Cole Information Services
	JOHN PELLETTIERI	Cole Information Services
	LAUREN C REILLY	Cole Information Services
	HECTOR ROLOTTI	Cole Information Services
	HECTOR ROLOTTI	Cole Information Services
	MARE SCHIAVETTI	Cole Information Services
	GUST B VASILIADES	Cole Information Services
1983	Barnett Thomas	New York Telephone
	Cartwright Pete	New York Telephone
	Crawford J	New York Telephone
	Eichwald Bradford	New York Telephone
	Giroir A M	New York Telephone
	Johnson Joseph	New York Telephone
	Johnston Robert	New York Telephone
	Koller Helmut	New York Telephone
	Larkin R	New York Telephone
	Link S	New York Telephone
	Lofaro Dominic	New York Telephone
	M Lowen Inc	New York Telephone
	Morganelli Mark	New York Telephone
	Nevins Theodore C III	New York Telephone
	OBrien K	New York Telephone
	Ordan M	New York Telephone
	Rismiller Jerry L	New York Telephone
	Schutz A	New York Telephone
1931	Di Gaetano Geo	Manhattan and Bronx Directory Publishing Company Residential Directory
	Romano Nicola	Manhattan and Bronx Directory Publishing Company Residential Directory

FINDINGS

56 E HOUSTON ST

Year	Uses	Source
1927	Mehlman H tlr	New York Telephone
	Segal Jos coml engnr	New York Telephone

57 E HOUSTON ST

Year	Uses	Source
1931	Scavetta Jas	Manhattan and Bronx Directory Publishing Company Residential Directory
	Russo Saml	Manhattan and Bronx Directory Publishing Company Residential Directory
	Russo Jas	Manhattan and Bronx Directory Publishing Company Residential Directory
	Lofasso Michl	Manhattan and Bronx Directory Publishing Company Residential Directory
	Scavetta John	Manhattan and Bronx Directory Publishing Company Residential Directory
	Billeci Frank	Manhattan and Bronx Directory Publishing Company Residential Directory
	Laurino Anthony	Manhattan and Bronx Directory Publishing Company Residential Directory
1927	Mastroberti Michael r	New York Telephone
	Cagnina P J drugs	New York Telephone
	Barilla Frank	New York Telephone

58 E HOUSTON ST

Year	Uses	Source
1927	Levy Henry & Son uniform mkrs	New York Telephone

59 E HOUSTON ST

Year	Uses	Source
1931	Caridi Salvatore	Manhattan and Bronx Directory Publishing Company Residential Directory
	Provanzano Salvatore	Manhattan and Bronx Directory Publishing Company Residential Directory

60 E HOUSTON ST

Year	Uses	Source
2006	Anriko Locksmith 1 s	Hill-Donnelly Information Services
1927	Saladino Mary r	New York Telephone

61 E HOUSTON ST

Year	Uses	Source
1931	Russo Thos	Manhattan and Bronx Directory Publishing Company Residential Directory

FINDINGS

64 E HOUSTON ST

Year	Uses	Source
1983	Martys Quickstart Inc	New York Telephone
1927	Caruso Michael F horse shoer	New York Telephone

65 E HOUSTON ST

Year	Uses	Source
2006	Anriko Plumbing	Hill-Donnelly Information Services

66 E HOUSTON ST

Year	Uses	Source
2006	Anriko Towing I s	Hill-Donnelly Information Services

LAFAYETTE

284 LAFAYETTE

Year	Uses	Source
1983	Tran Tho	New York Telephone
	Tobey Michael	New York Telephone
	Suzuki Seiji	New York Telephone
	Scanlin Jennifer	New York Telephone
	Peter Crown	New York Telephone
	Martini Raffaele	New York Telephone
	Macrae John III	New York Telephone
	Gual Tomas	New York Telephone
	Ford M	New York Telephone
	Ford Flicky	New York Telephone
	CAT Computer Assisted Televideo Corp	New York Telephone
	Yoshimura Co	New York Telephone
1947	SISALKRAFT-MILLAR	New York Telephone
1938	SISALKRAFT-MILLAR	New York Telephone
1927	HOLDEN & HAWLEY	New York Telephone

285 LAFAYETTE

Year	Uses	Source
1998	DESIGN COLLABORATIVE MANHATTAN MANHATTAN	NYNEX Telephone
	DESIGN COLLABORATIVE	NYNEX Telephone
	DESSINS INC	NYNEX Telephone
	RESTAINO CHRISTINE AL ARCHITECT	NYNEX Telephone
	URBAN ARCHAEOLOGY CO	NYNEX Telephone

Year	Uses	Source
1993	URBAN ARCHAEOLOGY CO	NYNEX Telephone
1983	AMERICAN WRITERS THEATRE FOUNDATION INC	New York Telephone
	DELANEY SEE ALSO DELANY DNEY A	New York Telephone
	Campbell Jean	New York Telephone
	Castro Lorenza	New York Telephone
	D & D Furniture Outlet	New York Telephone
	Designers Fumiture Center Warehouse Outlet	New York Telephone
	Hoke L	New York Telephone
	Meadow M	New York Telephone
	Schnaidt Daniel	New York Telephone
	Stone Joshua	New York Telephone
	Thurn Richard W	New York Telephone
	Tucker C	New York Telephone
	Wells R	New York Telephone
1973	SUPERIOR CALENDAR CO INC	New York Telephone
1927	COSTA LENTINI & ALIANI PRINTERS	New York Telephone

290 LAFAYETTE

Year	Uses	Source
1998	555 SOUL	NYNEX Telephone
	HALL STEPHEN	NYNEX Telephone
	ROOMS & GARDENS INC	NYNEX Telephone
	SOHO CRATES	NYNEX Telephone
	SOL GRAPHICS	NYNEX Telephone
	MELEE ROBERT	NYNEX Telephone
1983	Rainbow Movers Inc	New York Telephone
	Shapiro Joel	New York Telephone
	Beekman William & Helen	New York Telephone
	Getz Jacob	New York Telephone
	Gitlin Michael	New York Telephone
	Kikuchi Alan	New York Telephone
	Oji H	New York Telephone
	Rainbow Movers Inc	New York Telephone
	Shapiro Joel	New York Telephone
	Sol Graphics	New York Telephone

FINDINGS

291 LAFAYETTE

Year	Uses	Source
1927	DIXON TOOL CO	New York Telephone

292 LAFAYETTE

Year	Uses	Source
1998	HARING KEITH	NYNEX Telephone
1993	HARING KEITH STORE	NYNEX Telephone
1983	General Chain Sales Corp conveyor	New York Telephone
1978	HIGHWAY IMPORTS INC	New York Telephone

293 LAFAYETTE

Year	Uses	Source
1927	LEHMAIER PRESS	New York Telephone

294 LAFAYETTE

Year	Uses	Source
1927	SURPLUS HARDWARE CORP	New York Telephone
	INTERNATL HARDWARE CO	New York Telephone

295 LAFAYETTE

Year	Uses	Source
1998	ARC CONSULTING	NYNEX Telephone
	BELL TECHNOLOGY GROUP	NYNEX Telephone
	BIBLIOWICZ NELLIGAN & KRIEGEL ARCHTS	NYNEX Telephone
	BLUESTREAK DIGITAL	NYNEX Telephone
	BNK ARCHITECTS	NYNEX Telephone
	B N K ARCHITECTS ARCHTS	NYNEX Telephone
	CCIS CONSULTING ARCHITECTS	NYNEX Telephone
	CENTER FOR CHILDREN & FAMILIES INC	NYNEX Telephone
	CERVINI EUGENE	NYNEX Telephone
	CONNELL EDWARD S	NYNEX Telephone
	GAMENET	NYNEX Telephone
	GIGANTE VAZ & PARTNERS ADVERTISING INC	NYNEX Telephone
	HAYDEN RICHARD S	NYNEX Telephone
	INTERNET WIRED	NYNEX Telephone
	MOZART LTD	NYNEX Telephone
	N Y PRESS CLASSIFIED ADVERTISING	NYNEX Telephone
	NELLIGAN B G ARCHT PC	NYNEX Telephone

FINDINGS

Year	Uses	Source
1998	NELLIGAN B G PC ARCHITECT	NYNEX Telephone
	NEW YORK CLASSIFIED ADVERTISING	NYNEX Telephone
	NEW YORK PRESS INC	NYNEX Telephone
	NICHOLSON NY LLC	NYNEX Telephone
	NICHOLSON TOM ASSOC INC	NYNEX Telephone
	O NEIL LANGAN ARCHITECTES PC	NYNEX Telephone
	P F M COMMUNICATIONS	NYNEX Telephone
	PLATT ADVERTISING	NYNEX Telephone
	PRM COMMUNICATIONS	NYNEX Telephone
	PUCK BUILDING	NYNEX Telephone
	SWANKE HAYDEN & CONNELL	NYNEX Telephone
	TOM NICHOLSON ASSOC INC	NYNEX Telephone
1993	AMERICAN CENTER THE	NYNEX Telephone
	AMERICAN MODEL MANAGMNT CORP	NYNEX Telephone
	BURKE & ROSEN ASSOCS	NYNEX Telephone
	CCBS CONSULTING ARCHITECTS	NYNEX Telephone
	CHILDREN S HOPE-FOUNDATION	NYNEX Telephone
	GEORGES JUSTIN	NYNEX Telephone
	HIGHLAND ASSOVIATES	NYNEX Telephone
	KRAKOW MANAGMENT CORPORATION	NYNEX Telephone
	N Y PRESS CLASSIFIED ADVERTISING	NYNEX Telephone
	NANTICOKE ASSOCIATES LTD	NYNEX Telephone
	NEW YORK CLASSIFIED ADVERTISING	NYNEX Telephone
	NEW YORK PRESS INC	NYNEX Telephone
	NICHOLSON TOM ASSOC INC	NYNEX Telephone
	PUCK BUILDING	NYNEX Telephone
	ROSEN GROUP THE	NYNEX Telephone
	SCHAUMBERGER TRIXI	NYNEX Telephone
	TOM NICHOLSON ASSOC INC	NYNEX Telephone
1983	Real Space Lofts Inc	New York Telephone
1942	LEHMAIER LOUIS A B	New York Telephone
	LEHMAIER PRESS	New York Telephone
1938	LEHMAIER LOUIS A B	New York Telephone
	LEHMAIER PRESS	New York Telephone
1927	CARROLL W S	New York Telephone
	EPSTEIN LEON	New York Telephone
	FLEMING CLARENCE C	New York Telephone

Year	Uses	Source
1927	KELLER PRNTG CO CLOTHING TICKERS	New York Telephone
	LEHMAIER LOUIS A	New York Telephone
	PAULUS-ULLMANN PRINTING CORP	New York Telephone
	RICHARDSON PRESS THE	New York Telephone
	STANLEY S P	New York Telephone
	ULLMANN JACOB PRNTR	New York Telephone

300 LAFAYETTE

Year	Uses	Source
1998	HOUSTON AUTO REPAIR INC	NYNEX Telephone
	GASETERIA OIL CORP	NYNEX Telephone
1993	DISCOUNT 24 HR AUTO EXPRESS INC	NYNEX Telephone
1983	Yellow Box Of Tin Inc	New York Telephone
	Shanglei Sportswear Inc	New York Telephone
	Bosbay Svce Center Inc	New York Telephone
	All Make Car Rentl Inc	New York Telephone
1927	POLSKY M CRPNTR	New York Telephone
	HARTFORD BATTERY CO OF N Y INC	New York Telephone
	PHILA STORAGE BATTERY CO OF NEW YORK	New York Telephone
	AUTO BATTERY & ELEC CO	New York Telephone

303 LAFAYETTE

Year	Uses	Source
1938	BULLINGERS MONITOR GUIDE INC	New York Telephone

305 LAFAYETTE

Year	Uses	Source
1927	COSMOS COMPOSITION SERVICE INS	New York Telephone
	HUNT I V BOOKBINDER	New York Telephone
	PUCK BUILDING	New York Telephone
	VALENTINE J C CO	New York Telephone

309 LAFAYETTE

Year	Uses	Source
1983	Lincoln Richd E	New York Telephone
	Brian Press	New York Telephone
1938	EDMOND PRESS INC	New York Telephone
1927	WISSINGER JACAB B	New York Telephone
	WILLIAMS CHAS W & CO PAPER	New York Telephone

Year	Uses	Source
1927	MAVERICK & WISSINGER LITHO	New York Telephone
	GRELLA E M	New York Telephone
	CORRIERE D AMERICA	New York Telephone

310 LAFAYETTE

Year	Uses	Source
1927	LAFAYETTE TIRE CO	New York Telephone

312 LAFAYETTE

Year	Uses	Source
1927	WILRITE FOUNTAIN PEN CORP	New York Telephone
	GARTEN REALTY CORPN	New York Telephone
	DANDY FIT UNDERGARMENT CO	New York Telephone
	GARTEN NATHAN CIGARS	New York Telephone

316 LAFAYETTE

Year	Uses	Source
1927	ROSENBAUM L INC PAPER MKRS SUPLS	New York Telephone

LAFAYETTE ST

282 LAFAYETTE ST

Year	Uses	Source
2006	Stackhouse i R	Hill-Donnelly Information Services
2000	EVERSTON TARA	Cole Information Services

284 LAFAYETTE ST

Year	Uses	Source
2006	Number 3 A H Siegel E A	Hill-Donnelly Information Services
	Number 1 B Soho Crates	Hill-Donnelly Information Services
	Number 6 A Tobey Michael o	Hill-Donnelly Information Services
	Number 3 C Wertheimer Charles A	Hill-Donnelly Information Services
	Number 5 C H Rizzi JJ AO	Hill-Donnelly Information Services
	Number 5 A Michael Lavine Photography	Hill-Donnelly Information Services
	Number 5D h Ladjevardi Ninni o	Hill-Donnelly Information Services
	Number 3 C H Kwalwasser Lynne o	Hill-Donnelly Information Services
	Kwalwasser L PHD	Hill-Donnelly Information Services
	Kwalwasser L	Hill-Donnelly Information Services
	Number 6D Heal Geoffrey AO	Hill-Donnelly Information Services
	Number 3 A H Glazer Sam Ao	Hill-Donnelly Information Services

FINDINGS

Year	Uses	Source
2006	Brooklyn Industries i R	Hill-Donnelly Information Services
	h Berger Judith	Hill-Donnelly Information Services
	h Agranat A	Hill-Donnelly Information Services
	Multi Unit Address	Hill-Donnelly Information Services
2000	ROBERT WILLIAMS	Cole Information Services
	CHARLES WERTHEIMER	Cole Information Services
	MICHAEL TOBEY	Cole Information Services
	A AGRANAT	Cole Information Services
	ANURAG BHARGAVA	Cole Information Services
	TOD FRANCE	Cole Information Services
	SAM GLAZER	Cole Information Services
	GABRIELLE HAMILL	Cole Information Services
	ELLEN KOZAK	Cole Information Services
	L KWALWASSER	Cole Information Services
	LYNNE KWALWASSER	Cole Information Services
	NINNI LADJEVARDI	Cole Information Services
	RAFFAELE MARTINI	Cole Information Services
	JAMES RIZZI	Cole Information Services
	A SHAKESHAFT	Cole Information Services
	E SIEGEL	Cole Information Services
1927	Holden & Hawley	New York Telephone
	Millar Geo W & Co paper	New York Telephone

285 LAFAYETTE ST

Year	Uses	Source
2006	Multi Unit Address	Hill-Donnelly Information Services
	Number 4 B A C Hocek Architects	Hill-Donnelly Information Services
	Number 2 B H Alfus MR AO	Hill-Donnelly Information Services
	Number 4 A H Bemis David	Hill-Donnelly Information Services
	Benscher Ramona J o	Hill-Donnelly Information Services
	Number 2 AH Dehnert M	Hill-Donnelly Information Services
	Number 6 A H Everston L F A 00oo	Hill-Donnelly Information Services
	Number 4 E H Haber KT A	Hill-Donnelly Information Services
	Heston Securities i F	Hill-Donnelly Information Services
	Number 48 h Hocek Adam o 0 o	Hill-Donnelly Information Services
	Number 4 A h Hoke L	Hill-Donnelly Information Services
	Number 3 A H Jacobs Yasmina vv	Hill-Donnelly Information Services
	Number 9 A Johnson John o	Hill-Donnelly Information Services
	Lafco Inc	Hill-Donnelly Information Services

FINDINGS

Year	Uses	Source
2006	Number 5 A H Millstein Lee A	Hill-Donnelly Information Services
	Number 5 BHMin JIB	Hill-Donnelly Information Services
	h Norris S	Hill-Donnelly Information Services
	Number 4 C Rayvid Bruce +A	Hill-Donnelly Information Services
	Riggs Rory v	Hill-Donnelly Information Services
	Number PH DH Schrager I VA	Hill-Donnelly Information Services
	Number 2 E Shaffer David v	Hill-Donnelly Information Services
	Number 58 Sheehy Peter o	Hill-Donnelly Information Services
	Urban Archaeology Co	Hill-Donnelly Information Services
	H Wong Theodore A	Hill-Donnelly Information Services
2000	JERRY S AMATO	Cole Information Services
	4A DAVID BEMIS	Cole Information Services
	4A L HOKE	Cole Information Services
	E KAPLAN	Cole Information Services
	M MEADOW	Cole Information Services
	S NORRIS	Cole Information Services
	4C BRUCE RAYVID	Cole Information Services
	A C HOCEK ARCHTCTS	Cole Information Services
	DESIGN CLIBRTV	Cole Information Services
	URBAN ARCHLGY CO	Cole Information Services
1983	DELANEY SEE ALSO DELANY Dney A	New York Telephone
	American Writers Theatre Foundation Inc	New York Telephone
1927	Costa Lentini & Aliani printers	New York Telephone

290 LAFAYETTE ST

Year	Uses	Source
2006	h Gitlin Michael	Hill-Donnelly Information Services
	555 Soul	Hill-Donnelly Information Services
2000	SOHO CRATES	Cole Information Services
	MICHAEL GITLIN	Cole Information Services
	RICK KLAUBER	Cole Information Services
	ROBERT MELEE	Cole Information Services
	555 SOUL	Cole Information Services
	ROOMS & GARDENS INC	Cole Information Services

291 LAFAYETTE ST

Year	Uses	Source
1927	Dixon Tool Co	New York Telephone

FINDINGS

292 LAFAYETTE ST

Year	Uses	Source
2006	Plymouth Properties Inc	Hill-Donnelly Information Services
	h Mccool Patrick	Hill-Donnelly Information Services
	Haring Keith vo	Hill-Donnelly Information Services
	Number 6 W Fried Jonathan o	Hill-Donnelly Information Services
	Number 3 W h De Jesus Foster o	Hill-Donnelly Information Services
	Number 3 E h Brody Lauren A	Hill-Donnelly Information Services
	Number 7 E H Zolberg A R A	Hill-Donnelly Information Services
	Multi Unit Address	Hill-Donnelly Information Services
	Number 4 E Ades Robert vo	Hill-Donnelly Information Services
	Brody Lauren	Hill-Donnelly Information Services
	Number 5 W Berndt Daniel v s	Hill-Donnelly Information Services
	Number 3 W h Alpert Jane AO	Hill-Donnelly Information Services
	Number 2 E Weber Cynthia v O	Hill-Donnelly Information Services
2000	LAUREN BRADY	Cole Information Services
	3E LAUREN BRODY	Cole Information Services
	3W FOSTER DE JESUS	Cole Information Services
	BENOIST DEMORLANE	Cole Information Services
	5W B ENSMINGER	Cole Information Services
	JONATHAN FRIED	Cole Information Services
	T GRADY	Cole Information Services
	CAROLYN KATZ	Cole Information Services
	PATRICK MCCOOL	Cole Information Services
	JOHN H MOORE	Cole Information Services
	7E A R ZOLBERG	Cole Information Services
	HARING KEITH	Cole Information Services
	PLYMTH PRPRTS INC	Cole Information Services
	3W JANE ALPERT	Cole Information Services
	POP SHOP INC	Cole Information Services

293 LAFAYETTE ST

Year	Uses	Source
1927	Lehmaier Press	New York Telephone

294 LAFAYETTE ST

Year	Uses	Source
2006	No Current Listing	Hill-Donnelly Information Services
1927	Dixon Hardware Corp	New York Telephone
	Rashbaum H L hardwr	New York Telephone

FINDINGS

Year	Uses	Source
1927	Surplus Hardware Corp	New York Telephone
	Internatl Hardware Co	New York Telephone

295 LAFAYETTE ST

Year	Uses	Source
2006	Multi Unit Address	Hill-Donnelly Information Services
	Baizs Andre v	Hill-Donnelly Information Services
	Eyepop Production Inc	Hill-Donnelly Information Services
	Number 700 Gigante Vaz & Partners Inc	Hill-Donnelly Information Services
	Guernseys Auction is	Hill-Donnelly Information Services
	Hayden Richard S o o	Hill-Donnelly Information Services
	Number 915 Helen Merrill LTD is	Hill-Donnelly Information Services
	Hotel Ab o	Hill-Donnelly Information Services
	Internet Wired 1is	Hill-Donnelly Information Services
	h Kolodzieczyk Anthony	Hill-Donnelly Information Services
	Kolodziejczyk Anthony	Hill-Donnelly Information Services
	L B Icon Nicholson is	Hill-Donnelly Information Services
	Number 9 W Media Works 2 s	Hill-Donnelly Information Services
	Naft Computer Svc Corp	Hill-Donnelly Information Services
	Number 2 New York Univ Wagner Grad Sch I	Hill-Donnelly Information Services
	Number 501 Nextbook	Hill-Donnelly Information Services
	Plaza Construction	Hill-Donnelly Information Services
	Number 708 Prince Acquistions 2 f	Hill-Donnelly Information Services
	RMC Internet Svces I s	Hill-Donnelly Information Services
	Safe Space	Hill-Donnelly Information Services
	Silver Light LLC o	Hill-Donnelly Information Services
	Smarty I	Hill-Donnelly Information Services
	Swanke Hayden & Connell	Hill-Donnelly Information Services
	Swanke Hayden Connell	Hill-Donnelly Information Services
	Taib Bank 2 F	Hill-Donnelly Information Services
	Ziccardi & Partners Inc	Hill-Donnelly Information Services
2000	ZCCRD & PRTNRS INC	Cole Information Services
	A KOLODZIECZYK	Cole Information Services
	A KOLODZIEJCZYK	Cole Information Services
	APPLIED CONSLTNG	Cole Information Services
	BBLWCZ NILGN & KRGL	Cole Information Services
	BLUESTREAK DIGITAL	Cole Information Services
	B N K ARCHITECTS	Cole Information Services

FINDINGS

Year	Uses	Source
2000	CCBS CONSULTING	Cole Information Services
	CENTER CHID & FMLS	Cole Information Services
	CONNELL EDWARD S	Cole Information Services
	EARACHE RECORD INC	Cole Information Services
	G N D	Cole Information Services
	GAMENET	Cole Information Services
	HAYDEN RICHARD S	Cole Information Services
	INTERNET WIRED	Cole Information Services
	NAFT CMPTR SVC CRP	Cole Information Services
	NAFT INTRNTL LTD	Cole Information Services
	NNTCK ASSOC LTD	Cole Information Services
	NNTCK ASSOC LTD	Cole Information Services
	NILGN B G ARCHT	Cole Information Services
	NILGN B G PC ARCHT	Cole Information Services
	NICHOLSON NY LIC	Cole Information Services
	PFM COMMUNICATIONS	Cole Information Services
	PRM COMMUNICATIONS	Cole Information Services
	PUCK ASSOC	Cole Information Services
	PUCK ASSOCIATES	Cole Information Services
	PUCK BUILDING	Cole Information Services
	R M INTERNET SVCES	Cole Information Services
	SMART TECHLGY INC	Cole Information Services
	SWANKE HYDN & CNNLL	Cole Information Services
	TAIB BANK	Cole Information Services
	YOU & ME MGMT INC	Cole Information Services
	GIGANTE PRTNRS INC	Cole Information Services
	GLOBIX	Cole Information Services
	GLOBIX CORPORATION	Cole Information Services
1927	Aliani Alex printer	New York Telephone
	Carroll W S	New York Telephone
	Costa Fernando prntr	New York Telephone
	Edwards Chas W printer	New York Telephone
	Epstein Leon	New York Telephone
	Fleming Clarence C	New York Telephone
	Keller Prntg Co clothing tickers	New York Telephone
	Lehmaier Louis A	New York Telephone
	Lentini Giacchino prntr	New York Telephone
	Paulus Ullmann Printing Corp	New York Telephone

FINDINGS

Year	Uses	Source
1927	Phillips & Van Brunt Co printers	New York Telephone
	Richardson Press The	New York Telephone
	Stanley S P	New York Telephone
	Typo Composition Corp	New York Telephone
	Ullmann Jacob prntr	New York Telephone
	Warrin Ernest machy tools	New York Telephone

296 LAFAYETTE ST

Year	Uses	Source
2006	No Current Listing	Hill-Donnelly Information Services

299 LAFAYETTE ST

Year	Uses	Source
2006	Tract 36061:55 02 even	Hill-Donnelly Information Services
	Tract 36061:43 odd	Hill-Donnelly Information Services
	No Current Listing	Hill-Donnelly Information Services

300 LAFAYETTE ST

Year	Uses	Source
2006	Houston Auto Repair Inc	Hill-Donnelly Information Services
2000	HOUSTON AT RPR INC	Cole Information Services
1927	Hartford Battery Service Stations	New York Telephone
	Auto Battery & Elec Co	New York Telephone
	Auto Battery & Elec Co	New York Telephone
	Polsky M crpntr	New York Telephone
	Philco Battery Stas	New York Telephone

302 LAFAYETTE ST

Year	Uses	Source
2006	No Current Listing	Hill-Donnelly Information Services
1927	Ritchin & Kligman gas sta	New York Telephone

303 LAFAYETTE ST

Year	Uses	Source
2006	304 306 No Current Listing	Hill-Donnelly Information Services

305 LAFAYETTE ST

Year	Uses	Source
1927	Cosmos Composition Service Ins	New York Telephone
	Hunt I V bookbinder	New York Telephone

FINDINGS

Year	Uses	Source
1927	Puck Building	New York Telephone
	Reid A L Printing Corp	New York Telephone
	Reid Albert Louis printing	New York Telephone
	Valentine J C Co	New York Telephone

307 LAFAYETTE ST

Year	Uses	Source
2006	Shine Management Corp	Hill-Donnelly Information Services
2000	SHINE MGMT CORP	Cole Information Services

308 LAFAYETTE ST

Year	Uses	Source
2006	No Current Listing	Hill-Donnelly Information Services

309 LAFAYETTE ST

Year	Uses	Source
2006	Pro Transmission Towing	Hill-Donnelly Information Services
1927	Ressner Co bookbinding	New York Telephone
	Richardson A E printer	New York Telephone
	Richardson A E printer	New York Telephone
	Williams Chas W & Co paper	New York Telephone
	Maverick & Wissinger litho	New York Telephone
	Wissinger Jacab B	New York Telephone
	Grella E M	New York Telephone
	Subscription dept	New York Telephone
	Corriere DAmerica	New York Telephone
	Corriere DAmerica	New York Telephone
	Cloister Printing Corp	New York Telephone

310 LAFAYETTE ST

Year	Uses	Source
2006	No Current Listing	Hill-Donnelly Information Services
1927	Lafayette Tire Co	New York Telephone

312 LAFAYETTE ST

Year	Uses	Source
2006	314 No Current Listing	Hill-Donnelly Information Services
1927	Wilrite Fountain Pen Corp	New York Telephone
	Garten Nathan cigars	New York Telephone
	Schoenberg & Grossflam jewlry boxes	New York Telephone

Year	Uses	Source
1927	Sweet Orr & Co Inc	New York Telephone
	Eagle Silversmith Co	New York Telephone
	Dandy Fit Undergarment Co	New York Telephone
	Dann Philip coafs	New York Telephone
	Rappeport Wm A mfr	New York Telephone
	Garten Realty Corpn	New York Telephone
	Overall Factory	New York Telephone

316 LAFAYETTE ST

Year	Uses	Source
1927	Rosenbaum L Inc paper mkrs supls	New York Telephone

MULBERRY

284 MULBERRY

Year	Uses	Source
1998	CELLE CHRIS	NYNEX Telephone
1983	MORALES JOAN	New York Telephone
	PEREZ LUIS	New York Telephone
	Adames Juan	New York Telephone
	Almonte Jose Rafael	New York Telephone
	Castillo Agustin	New York Telephone
	Dimayo Cristina	New York Telephone
	Melo Arcilio	New York Telephone
	Genao Juana	New York Telephone
	Feliantonio Espinal	New York Telephone
	Nunez Eduardo	New York Telephone
	Pena Ana M	New York Telephone
	Reyes Mercedes	New York Telephone
	Rodriguez Ana	New York Telephone
	Rodriguez R	New York Telephone
	Tolentino Orlando	New York Telephone
	Urena Teresa	New York Telephone
1931	CALIGRURI ANTHONY	Manhattan and Bronx Directory Publishing Company Residential Directory
	CALIGRURI PASQUALE	Manhattan and Bronx Directory Publishing Company Residential Directory
	CATALANO GEO	Manhattan and Bronx Directory Publishing Company Residential Directory
	LAMZATTA NICKOLA	Manhattan and Bronx Directory Publishing Company Residential Directory

FINDINGS

Year	Uses	Source
1931	LISCASTRI SALVATORE	Manhattan and Bronx Directory Publishing Company Residential Directory
	LUPO SANCARI	Manhattan and Bronx Directory Publishing Company Residential Directory
	PARETTE JOS	Manhattan and Bronx Directory Publishing Company Residential Directory
	URCURALA SLAVATOR	Manhattan and Bronx Directory Publishing Company Residential Directory
1927	DEL GUIDICE CONCETTI R	New York Telephone
	PERFETTI JOHN PRINTING	New York Telephone
	PERFETTI PRESS	New York Telephone
	WHERCRRIO VIRGIMIA R	New York Telephone

288 MULBERRY

Year	Uses	Source
1983	Ausbury Dan	New York Telephone
	Durso J	New York Telephone
	Nagel M E	New York Telephone
1950	NICOLETTI ALBERT & SON LINOTYPE COMP	New York Telephone
1947	NICOLETTI ALBERT & SON LINOTYPE COMP	New York Telephone
1942	NICOLETTI ALBERT & SON LINOTYPE COMP	New York Telephone
1938	NICOLETTI ALBERT & SON LINOTYPE COMP	New York Telephone
1931	GROVILLO ANTHONY	Manhattan and Bronx Directory Publishing Company Residential Directory
	NUNETH ANTHONY	Manhattan and Bronx Directory Publishing Company Residential Directory
	PECE EMANUEL	Manhattan and Bronx Directory Publishing Company Residential Directory
	PECE FRANK J	Manhattan and Bronx Directory Publishing Company Residential Directory
1927	NICOLETTI ALBERTO LINOTYPE COMP	New York Telephone

298 MULBERRY

Year	Uses	Source
1998	SOHO BILLIARD SPORT CENTER INC	NYNEX Telephone
1993	SOHO BILLIARD SPORT CENTER INC	NYNEX Telephone
	EXECUTIVE MAID SVCES INC	NYNEX Telephone
1927	MARSHALL & MEIER DIE CUTTERS	New York Telephone
	EMPIRE FOUNTAIN PEN CO	New York Telephone

FINDINGS

299 MULBERRY

Year	Uses	Source
1927	FENSTER I & SONS PAPER BOXES	New York Telephone

300 MULBERRY

Year	Uses	Source
1931	MCGURRIN ROBT	Manhattan and Bronx Directory Publishing Company Residential Directory
	MCSURRIN WILLIAM F	Manhattan and Bronx Directory Publishing Company Residential Directory
	MCGURRIN WM F JAN P B M	Manhattan and Bronx Directory Publishing Company Residential Directory

304 MULBERRY

Year	Uses	Source
1998	NACA DEVELOPMENT CO INC	NYNEX Telephone
	BIJOUX DOUX SPECIALTY CAKES & PASTRIES	NYNEX Telephone
	BAUMWOLL ELLEN L	NYNEX Telephone
1993	NACA DEVELOPMENT CO INC	NYNEX Telephone
	BAURNWELL ELLEN L	NYNEX Telephone
	BIJOUX DOUX SPECIALTY CAKES & PASTRIES	NYNEX Telephone
1983	St Bamabas House	New York Telephone
1938	ST BARNABAS HOUSE	New York Telephone
1931	AHLER LOUIS	Manhattan and Bronx Directory Publishing Company Residential Directory
1927	ST BARNABAS HOUSE	New York Telephone

307 MULBERRY

Year	Uses	Source
1983	Theresas Restrnt	New York Telephone

314 MULBERRY

Year	Uses	Source
1931	MOLLICO CELIA	Manhattan and Bronx Directory Publishing Company Residential Directory

318 MULBERRY

Year	Uses	Source
1983	Tam Yiu Chung	New York Telephone

FINDINGS

326 MULBERRY

Year	*Uses*	*Source*
1983	VITALE FLORIST	New York Telephone

MULBERRY ST

284 MULBERRY ST

Year	*Uses*	*Source*
2006	Multi Unit Address	Hill-Donnelly Information Services
	24 Emergency 7 Day Locksmith	Hill-Donnelly Information Services
	24 Emergency 7 Day Towing	Hill-Donnelly Information Services
	Number 10 Adames Juan Quirino v	Hill-Donnelly Information Services
	h Batista Jocelyn AO	Hill-Donnelly Information Services
	h Choi Jung Hwa o	Hill-Donnelly Information Services
	Ghenet Restaurant	Hill-Donnelly Information Services
	Number 26 h Gudiel Eugenic AO	Hill-Donnelly Information Services
	Number 23 Hutchison Elizabeth	Hill-Donnelly Information Services
	h Lessard David o	Hill-Donnelly Information Services
	Number 3 h Nunez E A	Hill-Donnelly Information Services
	Nunez Eduardo	Hill-Donnelly Information Services
	Number 11 h Perez Luls AO	Hill-Donnelly Information Services
	Sanchez Elena	Hill-Donnelly Information Services
	Number 26 h Tolentino Oriando AO	Hill-Donnelly Information Services
	Veka Inc 1 o	Hill-Donnelly Information Services
2000	JUAN Q ADAMES	Cole Information Services
	23 ELIZABETH L BUNCH	Cole Information Services
	JUNG H CHOI	Cole Information Services
	GAVIOTA CORREA	Cole Information Services
	2 KEITH GOMES	Cole Information Services
	EUGENIO GUDIEL	Cole Information Services
	ERIC HIPP	Cole Information Services
	DAVID LESSARD	Cole Information Services
	M LOVETT	Cole Information Services
	18 CRESCENCIA MARMOL	Cole Information Services
	16 GERARD MAYORGA	Cole Information Services
	ZACHARY NIAL	Cole Information Services
	E NUNEZ	Cole Information Services
	25 EDUARDO NUNEZ	Cole Information Services
	JULIO NUNEZ	Cole Information Services
	ELENA SANCHEZ	Cole Information Services

FINDINGS

Year	Uses	Source
2000	1 MARIA SANTOS	Cole Information Services
	2 CARRIE SIMON	Cole Information Services
	ADRIENNE R SMITH	Cole Information Services
	ORLANDO TOLENTINO	Cole Information Services
	DANIELLE VINOCUR	Cole Information Services
	ASA WALLENSTROM	Cole Information Services
	CALYPSO ENFANT	Cole Information Services
	GHENET RESTAURANT	Cole Information Services
1983	Morales Joan	New York Telephone
	Perez Luis	New York Telephone
1931	Caligruri Anthony	Manhattan and Bronx Directory Publishing Company Residential Directory
	Caligruri Pasquale	Manhattan and Bronx Directory Publishing Company Residential Directory
	Catalano Geo	Manhattan and Bronx Directory Publishing Company Residential Directory
	Lamzatta Nickola	Manhattan and Bronx Directory Publishing Company Residential Directory
	Liscastri Salvatore	Manhattan and Bronx Directory Publishing Company Residential Directory
	Lupo Sancari	Manhattan and Bronx Directory Publishing Company Residential Directory
	Parette Jos	Manhattan and Bronx Directory Publishing Company Residential Directory
	Urcurala Slavator	Manhattan and Bronx Directory Publishing Company Residential Directory
1927	Del Guidice Concetti r	New York Telephone
	Perfetti John printing	New York Telephone
	Perfetti Press	New York Telephone
	Whercrrio Virgimia r	New York Telephone

288 MULBERRY ST

Year	Uses	Source
2006	h Durso AC	Hill-Donnelly Information Services
	h KIm Damlen	Hill-Donnelly Information Services
2000	J DURSO	Cole Information Services
	J GUNTHER	Cole Information Services
	DAMIEN KIM	Cole Information Services
	DAMIEN KIM	Cole Information Services
1931	Pece Frank J	Manhattan and Bronx Directory Publishing Company Residential Directory
	Pece Emanuel	Manhattan and Bronx Directory Publishing Company Residential Directory

FINDINGS

Year	Uses	Source
1931	Nuneth Anthony	Manhattan and Bronx Directory Publishing Company Residential Directory
	Grovillo Anthony	Manhattan and Bronx Directory Publishing Company Residential Directory
1927	Nicoletti Alberto linotype comp	New York Telephone

289 MULBERRY ST

Year	Uses	Source
2006	290 No Current Listing	Hill-Donnelly Information Services

290 MULBERRY ST

Year	Uses	Source
2000	JAY DOSEMBET	Cole Information Services
	TITAN BUILDERS INC	Cole Information Services

298 MULBERRY ST

Year	Uses	Source
2006	Multi Unit Address	Hill-Donnelly Information Services
	24 HourEmergency Locksmith	Hill-Donnelly Information Services
	Number 6 M Avellaneva Andres vo	Hill-Donnelly Information Services
	Number 30 h Bates Erik vo	Hill-Donnelly Information Services
	Number 5 F h Berkman Debroah	Hill-Donnelly Information Services
	h Bolonese Pat v	Hill-Donnelly Information Services
	Number 2 F Burrascano Joe	Hill-Donnelly Information Services
	Cicali Peter	Hill-Donnelly Information Services
	Number FRNT h Coker Sukran A	Hill-Donnelly Information Services
	Number 2 R Collins Joseph	Hill-Donnelly Information Services
	Number 2 C Daley William C	Hill-Donnelly Information Services
	Number 3 G De Carbuccia Julia	Hill-Donnelly Information Services
	Desai Mital K	Hill-Donnelly Information Services
	Drake Michael	Hill-Donnelly Information Services
	Number 5 H Farber S	Hill-Donnelly Information Services
	h Flaster Lee	Hill-Donnelly Information Services
	Number 3 L Goldman Barry R v	Hill-Donnelly Information Services
	Gottlieb S v o	Hill-Donnelly Information Services
	Number 6 Kh Griffiths Eric F	Hill-Donnelly Information Services
	Hasson Sharon v o	Hill-Donnelly Information Services
	Number 70 H Ibrahim M S	Hill-Donnelly Information Services
	Number 5 P Jiwan A	Hill-Donnelly Information Services
	h Khalikov Algool Julie vo	Hill-Donnelly Information Services

FINDINGS

Year	Uses	Source
2006	Kim Sandra o	Hill-Donnelly Information Services
	Kowarski Lee	Hill-Donnelly Information Services
	Number 7 L h Lam Chrissie v	Hill-Donnelly Information Services
	Number 6 E h Lee Gwo	Hill-Donnelly Information Services
	Number 2 H Mckenzie TA v	Hill-Donnelly Information Services
	Meckler Mark v	Hill-Donnelly Information Services
	Morrison Jeffrey v	Hill-Donnelly Information Services
	Natochenny S v	Hill-Donnelly Information Services
	Number 4 E Padres Alex v	Hill-Donnelly Information Services
	Performance Car Rental	Hill-Donnelly Information Services
	Rachlin Sari vo	Hill-Donnelly Information Services
	Ranjha Cleaners is	Hill-Donnelly Information Services
	Number 2 G Root Alicia	Hill-Donnelly Information Services
	S el M	Hill-Donnelly Information Services
	Sie Billiard Sport Ctr Inc	Hill-Donnelly Information Services
	Number 4 L Sokoloff Reesa o	Hill-Donnelly Information Services
	Subway Sandwiches & Salads	Hill-Donnelly Information Services
	Volpe Frank M	Hill-Donnelly Information Services
	Wishnia Erin v	Hill-Donnelly Information Services
	Number 4 N Woodward Scott	Hill-Donnelly Information Services
	Number 3 N Wu Shauri v	Hill-Donnelly Information Services
	Tract 36061:43 odd	Hill-Donnelly Information Services
	Tract 36061:55 02 even	Hill-Donnelly Information Services
2000	SARA BAMBER	Cole Information Services
	2 STEFANIE BARONE	Cole Information Services
	4P ERIK BATES	Cole Information Services
	C PATHMANAND	Cole Information Services
	NICOLE PLESSET	Cole Information Services
	SUZANNE ROWELL	Cole Information Services
	LORRAINE SABALJA	Cole Information Services
	6 KENNETH K SAJI	Cole Information Services
	3L J SALA	Cole Information Services
	S SARKIN	Cole Information Services
	6M MANISHA SHAH	Cole Information Services
	SCOTT SHEEHY	Cole Information Services
	2C SCOTT SHEEHY	Cole Information Services
	DAVID A SHERONAS	Cole Information Services
	M SIEGEL	Cole Information Services

FINDINGS

Year	Uses	Source
2000	3F JILL SILVERMAN	Cole Information Services
	7A J SIMON	Cole Information Services
	5 GARY SLAVIN	Cole Information Services
	REESA SOKOLOFF	Cole Information Services
	4L REESA SOKOLOFF	Cole Information Services
	KIRK SOMMER	Cole Information Services
	5P MATTHEW STRONG	Cole Information Services
	7M T TAPSCOTT	Cole Information Services
	7 GEORGE TSIBIRIDIS	Cole Information Services
	RITA VERANO	Cole Information Services
	7P COURTNEY WEBBER	Cole Information Services
	ARIC WISER	Cole Information Services
	4P WELLY YANG	Cole Information Services
	ERIN ZACHER	Cole Information Services
	2P MICHAEL ZIVYAK	Cole Information Services
	MIRKIN ALEX	Cole Information Services
	SOHO BILLD SPORT	Cole Information Services
	THURCON PROPERTIES	Cole Information Services
	THE TRIUMPH FODTN	Cole Information Services
	4M ERIC BERGER	Cole Information Services
	MARJI BERNSTEIN	Cole Information Services
	CAROLINE BOLLINGER	Cole Information Services
	PAT BOLOGNESE	Cole Information Services
	PAT BOLONESE	Cole Information Services
	D BONETTI	Cole Information Services
	5 JOCHEN BRENNECKE	Cole Information Services
	A CACCIATORI	Cole Information Services
	6N JOYCE CARVER	Cole Information Services
	6F KEN K CHA	Cole Information Services
	L CHANG	Cole Information Services
	TONY CHANG	Cole Information Services
	ALEX CHENG	Cole Information Services
	ANNETTE CLOVIS	Cole Information Services
	SUKRAN A COKER	Cole Information Services
	BRANDON DENATALE	Cole Information Services
	4L ERIC DERK	Cole Information Services
	MITAL K DESAI	Cole Information Services
	DAVID DONEGAN	Cole Information Services

FINDINGS

Year	Uses	Source
2000	JAMES DUBOW	Cole Information Services
	ERTUGRUL DURDAG	Cole Information Services
	4P JEFF EDGERTON	Cole Information Services
	RICHARD EXELBERT	Cole Information Services
	MARK FILSTRUP	Cole Information Services
	4P MARK FILSTRUP	Cole Information Services
	60 J FRANKEL	Cole Information Services
	ALYSSA FRIEDMAN	Cole Information Services
	A GAMBARDELLA	Cole Information Services
	MICHELLE GERBER	Cole Information Services
	SANDRA K GFOELLER	Cole Information Services
	60 JONATHAN GOLDBERG	Cole Information Services
	DARREN GOLDMAN	Cole Information Services
	MITCH GOUSS	Cole Information Services
	6K ERIC F GRIFFITHS	Cole Information Services
	MARIA HO	Cole Information Services
	MICHAEL C JOHNSON	Cole Information Services
	MICHAEL C JOHNSON	Cole Information Services
	MICHAEL C JOHNSON	Cole Information Services
	KYUNG KIM	Cole Information Services
	SANDRA KIM	Cole Information Services
	YANG KIM	Cole Information Services
	EILEEN KOLBASUK	Cole Information Services
	SCOTT KONIG	Cole Information Services
	4D K KORNETT	Cole Information Services
	R KREISS	Cole Information Services
	TINA LARSSON	Cole Information Services
	ERIN C LAU	Cole Information Services
	MONICA B LEAL	Cole Information Services
	FABIANA LEME	Cole Information Services
	7B GREGORY LEOPOLD	Cole Information Services
	3N M LIEBER	Cole Information Services
	DEENA LOMBARDI	Cole Information Services
	JOHNATHAN LUPO	Cole Information Services
	C MILBAUER	Cole Information Services
	4G GIUSEPPE MOLARO	Cole Information Services
	DORNA M MUNOZ	Cole Information Services
	5J JOANNA MURSTEIN	Cole Information Services

Year	Uses	Source
2000	3J KON S NAM	Cole Information Services
	4L DON NICKOLSON	Cole Information Services
	6F SALLY ODOWD	Cole Information Services
	JO OPPENHEIMER	Cole Information Services
	WILLIAM PANG	Cole Information Services
	N PAPADOPOULOU	Cole Information Services
	JILL PAPERMAN	Cole Information Services
1927	Empire Fountain Pen Co	New York Telephone
	Marshall & Meier die cutters	New York Telephone

299 MULBERRY ST

Year	Uses	Source
1927	Fenster I & Sons paper boxes	New York Telephone

300 MULBERRY ST

Year	Uses	Source
1931	Mc Surrin William F	Manhattan and Bronx Directory Publishing Company Residential Directory
	Mc Gurrin Robt	Manhattan and Bronx Directory Publishing Company Residential Directory
	Mc Gurrin Wm F jan P B M	Manhattan and Bronx Directory Publishing Company Residential Directory

304 MULBERRY ST

Year	Uses	Source
2006	Multi Unit Address	Hill-Donnelly Information Services
	Ann David va	Hill-Donnelly Information Services
	Number GLM h Baumwoll Ellen AC	Hill-Donnelly Information Services
	Baumwoll Ellen L o	Hill-Donnelly Information Services
	Number 3 J Berliner S Va	Hill-Donnelly Information Services
	Number GLM Bijoux Doux Specialty Cakes	Hill-Donnelly Information Services
	h Caltagirone Jerome a	Hill-Donnelly Information Services
	Number LN h Clarkson Matthew A	Hill-Donnelly Information Services
	Number 5 H Cull K va	Hill-Donnelly Information Services
	Number GLG Diaz Pedro AA	Hill-Donnelly Information Services
	Number 6 P h Doscher Peter C AC	Hill-Donnelly Information Services
	Doscher Peter C o	Hill-Donnelly Information Services
	Epstein Jerry A o	Hill-Donnelly Information Services
	Espinoza Michael o	Hill-Donnelly Information Services
	Number 4 A Gardner Justin A	Hill-Donnelly Information Services

FINDINGS

Year	*Uses*	*Source*
2006	Number LL H Gillette F R AC	Hill-Donnelly Information Services
	Gross Elizabeth va	Hill-Donnelly Information Services
	Number 60 Guntrum K VA	Hill-Donnelly Information Services
	Hirsch A v A	Hill-Donnelly Information Services
	Number 2D Hyatt Brett VA	Hill-Donnelly Information Services
	Number 3 G Jakeway Brian a	Hill-Donnelly Information Services
	Justin H VC	Hill-Donnelly Information Services
	Kaplan Mitchell J C	Hill-Donnelly Information Services
	Lenthol D o	Hill-Donnelly Information Services
	Livingston Jarrett VA	Hill-Donnelly Information Services
	Macy M D V	Hill-Donnelly Information Services
	Number LM Mansour Arafat A	Hill-Donnelly Information Services
	Number 3D Miller Steven VA	Hill-Donnelly Information Services
	Number 6 L H Nabi Todd VA	Hill-Donnelly Information Services
	Nash B VA	Hill-Donnelly Information Services
	Number 53 Neuringer Shane C	Hill-Donnelly Information Services
	Number 4 M Olelnik Valary a	Hill-Donnelly Information Services
	Number LA Oneill K a	Hill-Donnelly Information Services
	Number 2 M Patel Vaishali VC	Hill-Donnelly Information Services
	h Sanbom S VA o	Hill-Donnelly Information Services
	Schaffer A VA	Hill-Donnelly Information Services
	Number 4 K Schedler Rachel C	Hill-Donnelly Information Services
	Simonetti Wendy v A	Hill-Donnelly Information Services
	Number 5 G h Sommerfield Frank Jr C	Hill-Donnelly Information Services
	Number 5 E Suh Patricia VA	Hill-Donnelly Information Services
	Tafra Charles	Hill-Donnelly Information Services
	Tafra Charles	Hill-Donnelly Information Services
	Teh Nan A	Hill-Donnelly Information Services
	Number LK h Towns CL C	Hill-Donnelly Information Services
	Number LD Yoshida Sayaka VA	Hill-Donnelly Information Services
	Brownrigg James A o	Hill-Donnelly Information Services
2000	CRAIG KARMIN	Cole Information Services
	6L MARSHALL KELLY	Cole Information Services
	3H MICHAEL KESSLER	Cole Information Services
	TRAVIS KEYES	Cole Information Services
	RAJESH KHURANA	Cole Information Services
	SHERRI KING	Cole Information Services
	6M AXEL KRAMER	Cole Information Services

FINDINGS

Year	Uses	Source
2000	NORA KRUG	Cole Information Services
	5B NICOLE LECHNER	Cole Information Services
	D LENTHOL	Cole Information Services
	4L GISA LIPOWEC	Cole Information Services
	5B ELYSE LISNOW	Cole Information Services
	LB FRANCIS LOFARO	Cole Information Services
	DEBRA LOONEY	Cole Information Services
	3D JIM MACOVE	Cole Information Services
	ARAFAT MANSOUR	Cole Information Services
	3M AMIT MATTA	Cole Information Services
	CHARLES MCMULLAN	Cole Information Services
	STACY MEYROWITZ	Cole Information Services
	5 M MINTZ	Cole Information Services
	KATHY MOON	Cole Information Services
	CAROLINE MORRIS	Cole Information Services
	5E YUKIKO NAKAZAWA	Cole Information Services
	2F S NATHAN	Cole Information Services
	CAROLINE NEAL	Cole Information Services
	VALARY OLEINIK	Cole Information Services
	KYLE OLESEN	Cole Information Services
	R ORAVEC	Cole Information Services
	2L ANDREW PANCER	Cole Information Services
	JONATHAN PEASE	Cole Information Services
	6G J PERKINS	Cole Information Services
	6G L PERKINS	Cole Information Services
	3 ERIC REICH	Cole Information Services
	DANIEL T RILEY	Cole Information Services
	CLAUDIO RODIGUEZ	Cole Information Services
	C RODRIQUEZ	Cole Information Services
	ALLEN B SACK	Cole Information Services
	HOLLY SAWYER	Cole Information Services
	L RACHEL SCHEDLER	Cole Information Services
	5F PETER SHAPIRO	Cole Information Services
	ALEX SHEEHAN	Cole Information Services
	K SHINAGAWA	Cole Information Services
	R SILVERSTEIN	Cole Information Services
	TRINA M SMITH	Cole Information Services
	F SOMMERFIELD JR	Cole Information Services

FINDINGS

Year	Uses	Source
2000	2 BIANA SOPRANO	Cole Information Services
	6N DANNA SPIRER	Cole Information Services
	A THABIT	Cole Information Services
	STEPHENE THOLLOT	Cole Information Services
	L C L TOWNS	Cole Information Services
	S VASQUEZ-GARCIA	Cole Information Services
	K WALTERMIRE	Cole Information Services
	KAREN WALTERMIRE	Cole Information Services
	JAMES WORTHINGTON	Cole Information Services
	BAUMWOLL ELLEN L	Cole Information Services
	BIJOUX CKS & PSTRS	Cole Information Services
	NACA DEV CO INC	Cole Information Services
	PATRICIA ALONSO	Cole Information Services
	HYERI AN	Cole Information Services
	GEOFFREY ARLEN	Cole Information Services
	GLK S BAGDASARIAN	Cole Information Services
	ELLEN BAUMWOLL	Cole Information Services
	DANNA BERENTSEN	Cole Information Services
	AARON BERKSON	Cole Information Services
	L AARON Y BERKSON	Cole Information Services
	KIMBERLY BREGER	Cole Information Services
	JEROME CALTAGIRONE	Cole Information Services
	JOSEPH CARROLL	Cole Information Services
	ETERI CHKADUA	Cole Information Services
	YOUNG S CHOI	Cole Information Services
	2B HYUN B CHUNG	Cole Information Services
	3 ADAM COHN	Cole Information Services
	NICOLE DASH	Cole Information Services
	G DAVIS	Cole Information Services
	LD DINA R DAYRIT	Cole Information Services
	BRIAN DEUTSCH	Cole Information Services
	MARC DOLFMAN	Cole Information Services
	PETER C DOSCHER	Cole Information Services
	6P PETER C DOSCHER	Cole Information Services
	GREG FERRIS	Cole Information Services
	4K FRANK FIGHERA	Cole Information Services
	JESSICA FRANK	Cole Information Services
	S R FRIEDMAN	Cole Information Services

FINDINGS

Year	Uses	Source
2000	J GAFFNEY	Cole Information Services
	RAFAEL GAVILANES	Cole Information Services
	6J STEPHEN GILL	Cole Information Services
	2D RICK GILLETTE	Cole Information Services
	56 BENJAMIN GLOTZER	Cole Information Services
	AMY GOLDSTEIN	Cole Information Services
	JONATHAN GREGG	Cole Information Services
	SEAN GREGG	Cole Information Services
	DAVID HAFFNER	Cole Information Services
	L LOURDES HERRERO	Cole Information Services
	ANDREW HERSCH	Cole Information Services
	MARK HERWICK	Cole Information Services
	MICHAEL HILLMEYER	Cole Information Services
1931	Ahler Louis	Manhattan and Bronx Directory Publishing Company Residential Directory
1927	St Barnabas House	New York Telephone

314 MULBERRY ST

Year	Uses	Source
1931	Mollico Celia	Manhattan and Bronx Directory Publishing Company Residential Directory

FINDINGS

TARGET PROPERTY: ADDRESS NOT IDENTIFIED IN RESEARCH SOURCE

The following Target Property addresses were researched for this report, and the addresses were not identified in the research source.

Address Researched	Address Not Identified in Research Source
298 Lafayette Street	2000, 1998, 1996, 1993, 1988, 1983, 1978, 1973, 1968, 1963, 1958, 1956, 1950, 1947, 1942, 1938, 1934, 1931, 1927, 1923, 1920

ADJOINING PROPERTY: ADDRESSES NOT IDENTIFIED IN RESEARCH SOURCE

The following Adjoining Property addresses were researched for this report, and the addresses were not identified in research source.

Address Researched	Address Not Identified in Research Source
133 CROSBY	2006, 2000, 1998, 1996, 1993, 1988, 1983, 1978, 1973, 1968, 1963, 1958, 1956, 1950, 1947, 1942, 1938, 1934, 1931, 1923, 1920
133 CROSBY ST	2006, 2000, 1998, 1996, 1993, 1988, 1983, 1978, 1973, 1968, 1963, 1958, 1956, 1950, 1947, 1942, 1938, 1934, 1931, 1923, 1920
135 CROSBY	2006, 2000, 1998, 1996, 1993, 1988, 1983, 1978, 1973, 1968, 1963, 1958, 1956, 1950, 1947, 1942, 1938, 1934, 1923, 1920
135 CROSBY AVE	2006, 2000, 1998, 1996, 1993, 1988, 1983, 1978, 1973, 1968, 1963, 1958, 1956, 1950, 1947, 1942, 1938, 1934, 1927, 1923, 1920
135 CROSBY ST	2006, 2000, 1998, 1996, 1993, 1988, 1983, 1978, 1973, 1968, 1963, 1958, 1956, 1950, 1947, 1942, 1938, 1934, 1923, 1920
137 CROSBY ST	2000, 1998, 1996, 1993, 1988, 1983, 1978, 1973, 1968, 1963, 1958, 1956, 1950, 1947, 1942, 1938, 1934, 1931, 1927, 1923, 1920
149 CROSBY	2006, 2000, 1998, 1996, 1993, 1988, 1983, 1978, 1973, 1968, 1963, 1958, 1956, 1950, 1947, 1942, 1938, 1934, 1931, 1923, 1920
149 CROSBY ST	2006, 2000, 1998, 1996, 1993, 1988, 1983, 1978, 1973, 1968, 1963, 1958, 1956, 1950, 1947, 1942, 1938, 1934, 1931, 1923, 1920
153 CROSBY	2006, 2000, 1998, 1996, 1993, 1988, 1983, 1978, 1973, 1968, 1958, 1956, 1950, 1947, 1942, 1938, 1934, 1931, 1927, 1923, 1920
155 CROSBY	2006, 2000, 1998, 1996, 1993, 1988, 1973, 1968, 1963, 1958, 1956, 1950, 1947, 1942, 1938, 1934, 1931, 1927, 1923, 1920
156 CROSBY	2006, 2000, 1998, 1996, 1993, 1988, 1973, 1958, 1956, 1950, 1947, 1942, 1938, 1934, 1931, 1927, 1923, 1920
156 CROSBY ST	2006, 2000, 1998, 1996, 1993, 1988, 1978, 1973, 1968, 1963, 1958, 1956, 1950, 1947, 1942, 1938, 1934, 1931, 1927, 1923, 1920
158 CROSBY	2006, 2000, 1996, 1983, 1978, 1973, 1968, 1963, 1958, 1956, 1950, 1947, 1942, 1938, 1934, 1931, 1927, 1923, 1920
158 CROSBY ST	1998, 1996, 1993, 1988, 1983, 1978, 1973, 1968, 1963, 1958, 1956, 1950, 1947, 1942, 1938, 1934, 1931, 1927, 1923, 1920
160 CROSBY	2006, 2000, 1996, 1993, 1983, 1978, 1973, 1968, 1963, 1958, 1956, 1950, 1947, 1942, 1938, 1934, 1931, 1927, 1923, 1920
17 E HOUSTON	2006, 2000, 1998, 1996, 1993, 1988, 1983, 1978, 1973, 1968, 1963, 1958, 1956, 1950, 1947, 1942, 1938, 1934, 1931, 1923, 1920

FINDINGS

Address Researched	Address Not Identified in Research Source
17 E HOUSTON ST	2006, 2000, 1998, 1996, 1993, 1988, 1983, 1978, 1973, 1968, 1963, 1958, 1956, 1950, 1947, 1942, 1938, 1934, 1931, 1923, 1920
177 CROSBY ST	2000, 1998, 1996, 1993, 1988, 1983, 1978, 1973, 1968, 1963, 1958, 1956, 1950, 1947, 1942, 1938, 1934, 1931, 1927, 1923, 1920
19 E HOUSTON ST	2000, 1998, 1996, 1993, 1988, 1983, 1978, 1973, 1968, 1963, 1958, 1956, 1950, 1947, 1942, 1938, 1934, 1931, 1927, 1923, 1920
21 E HOUSTON	2006, 2000, 1998, 1996, 1993, 1988, 1983, 1978, 1973, 1968, 1963, 1958, 1956, 1950, 1947, 1942, 1938, 1934, 1931, 1923, 1920
21 E HOUSTON ST	2006, 2000, 1998, 1996, 1993, 1988, 1983, 1978, 1973, 1968, 1963, 1958, 1956, 1950, 1947, 1942, 1938, 1934, 1931, 1923, 1920
282 LAFAYETTE ST	1998, 1996, 1993, 1988, 1983, 1978, 1973, 1968, 1963, 1958, 1956, 1950, 1947, 1942, 1938, 1934, 1931, 1927, 1923, 1920
284 LAFAYETTE	2006, 2000, 1998, 1996, 1993, 1988, 1978, 1973, 1968, 1963, 1958, 1956, 1950, 1942, 1934, 1931, 1923, 1920
284 LAFAYETTE ST	1998, 1996, 1993, 1988, 1983, 1978, 1973, 1968, 1963, 1958, 1956, 1950, 1947, 1942, 1938, 1934, 1931, 1923, 1920
284 MULBERRY	2006, 2000, 1996, 1993, 1988, 1978, 1973, 1968, 1963, 1958, 1956, 1950, 1947, 1942, 1938, 1934, 1923, 1920
284 MULBERRY ST	1998, 1996, 1993, 1988, 1978, 1973, 1968, 1963, 1958, 1956, 1950, 1947, 1942, 1938, 1934, 1923, 1920
285 LAFAYETTE	2006, 2000, 1996, 1988, 1978, 1968, 1963, 1958, 1956, 1950, 1947, 1942, 1938, 1934, 1931, 1923, 1920
285 LAFAYETTE ST	1998, 1996, 1993, 1988, 1978, 1973, 1968, 1963, 1958, 1956, 1950, 1947, 1942, 1938, 1934, 1931, 1923, 1920
288 MULBERRY	2006, 2000, 1998, 1996, 1993, 1988, 1978, 1973, 1968, 1963, 1958, 1956, 1934, 1923, 1920
288 MULBERRY ST	1998, 1996, 1993, 1988, 1983, 1978, 1973, 1968, 1963, 1958, 1956, 1950, 1947, 1942, 1938, 1934, 1923, 1920
289 MULBERRY ST	2000, 1998, 1996, 1993, 1988, 1983, 1978, 1973, 1968, 1963, 1958, 1956, 1950, 1947, 1942, 1938, 1934, 1931, 1927, 1923, 1920
290 LAFAYETTE	2006, 2000, 1996, 1993, 1988, 1978, 1973, 1968, 1963, 1958, 1956, 1950, 1947, 1942, 1938, 1934, 1931, 1927, 1923, 1920
290 LAFAYETTE ST	1998, 1996, 1993, 1988, 1983, 1978, 1973, 1968, 1963, 1958, 1956, 1950, 1947, 1942, 1938, 1934, 1931, 1927, 1923, 1920
290 MULBERRY ST	2006, 1998, 1996, 1993, 1988, 1983, 1978, 1973, 1968, 1963, 1958, 1956, 1950, 1947, 1942, 1938, 1934, 1931, 1927, 1923, 1920
291 LAFAYETTE	2006, 2000, 1998, 1996, 1993, 1988, 1983, 1978, 1973, 1968, 1963, 1958, 1956, 1950, 1947, 1942, 1938, 1934, 1931, 1923, 1920
291 LAFAYETTE ST	2006, 2000, 1998, 1996, 1993, 1988, 1983, 1978, 1973, 1968, 1963, 1958, 1956, 1950, 1947, 1942, 1938, 1934, 1931, 1923, 1920
292 LAFAYETTE	2006, 2000, 1996, 1988, 1973, 1968, 1963, 1958, 1956, 1950, 1947, 1942, 1938, 1934, 1931, 1927, 1923, 1920
292 LAFAYETTE ST	1998, 1996, 1993, 1988, 1983, 1978, 1973, 1968, 1963, 1958, 1956, 1950, 1947, 1942, 1938, 1934, 1931, 1927, 1923, 1920
293 LAFAYETTE	2006, 2000, 1998, 1996, 1993, 1988, 1983, 1978, 1973, 1968, 1963, 1958, 1956, 1950, 1947, 1942, 1938, 1934, 1931, 1923, 1920
293 LAFAYETTE ST	2006, 2000, 1998, 1996, 1993, 1988, 1983, 1978, 1973, 1968, 1963, 1958, 1956, 1950, 1947, 1942, 1938, 1934, 1931, 1923, 1920

FINDINGS

Address Researched	Address Not Identified in Research Source
294 LAFAYETTE	2006, 2000, 1998, 1996, 1993, 1988, 1983, 1978, 1973, 1968, 1963, 1958, 1956, 1950, 1947, 1942, 1938, 1934, 1931, 1923, 1920
294 LAFAYETTE ST	2000, 1998, 1996, 1993, 1988, 1983, 1978, 1973, 1968, 1963, 1958, 1956, 1950, 1947, 1942, 1938, 1934, 1931, 1923, 1920
295 LAFAYETTE	2006, 2000, 1996, 1988, 1978, 1973, 1968, 1963, 1958, 1956, 1950, 1947, 1934, 1931, 1923, 1920
295 LAFAYETTE ST	1998, 1996, 1993, 1988, 1983, 1978, 1973, 1968, 1963, 1958, 1956, 1950, 1947, 1942, 1938, 1934, 1931, 1923, 1920
296 LAFAYETTE ST	2000, 1998, 1996, 1993, 1988, 1983, 1978, 1973, 1968, 1963, 1958, 1956, 1950, 1947, 1942, 1938, 1934, 1931, 1927, 1923, 1920
298 MULBERRY	2006, 2000, 1996, 1988, 1983, 1978, 1973, 1968, 1963, 1958, 1956, 1950, 1947, 1942, 1938, 1934, 1931, 1923, 1920
298 MULBERRY ST	1998, 1996, 1993, 1988, 1983, 1978, 1973, 1968, 1963, 1958, 1956, 1950, 1947, 1942, 1938, 1934, 1931, 1923, 1920
299 LAFAYETTE ST	2000, 1998, 1996, 1993, 1988, 1983, 1978, 1973, 1968, 1963, 1958, 1956, 1950, 1947, 1942, 1938, 1934, 1931, 1927, 1923, 1920
299 MULBERRY	2006, 2000, 1998, 1996, 1993, 1988, 1983, 1978, 1973, 1968, 1963, 1958, 1956, 1950, 1947, 1942, 1938, 1934, 1931, 1923, 1920
299 MULBERRY ST	2006, 2000, 1998, 1996, 1993, 1988, 1983, 1978, 1973, 1968, 1963, 1958, 1956, 1950, 1947, 1942, 1938, 1934, 1931, 1923, 1920
30 E HOUSTON	2006, 2000, 1996, 1993, 1988, 1983, 1978, 1973, 1968, 1963, 1958, 1956, 1950, 1947, 1942, 1938, 1934, 1931, 1927, 1923, 1920
300 LAFAYETTE	2006, 2000, 1996, 1988, 1978, 1973, 1968, 1963, 1958, 1956, 1950, 1947, 1942, 1938, 1934, 1931, 1923, 1920
300 LAFAYETTE ST	1998, 1996, 1993, 1988, 1983, 1978, 1973, 1968, 1963, 1958, 1956, 1950, 1947, 1942, 1938, 1934, 1931, 1923, 1920
300 MULBERRY	2006, 2000, 1998, 1996, 1993, 1988, 1983, 1978, 1973, 1968, 1963, 1958, 1956, 1950, 1947, 1942, 1938, 1934, 1927, 1923, 1920
300 MULBERRY ST	2006, 2000, 1998, 1996, 1993, 1988, 1983, 1978, 1973, 1968, 1963, 1958, 1956, 1950, 1947, 1942, 1938, 1934, 1927, 1923, 1920
302 LAFAYETTE ST	2000, 1998, 1996, 1993, 1988, 1983, 1978, 1973, 1968, 1963, 1958, 1956, 1950, 1947, 1942, 1938, 1934, 1931, 1923, 1920
303 LAFAYETTE	2006, 2000, 1998, 1996, 1993, 1988, 1983, 1978, 1973, 1968, 1963, 1958, 1956, 1950, 1947, 1942, 1934, 1931, 1927, 1923, 1920
303 LAFAYETTE ST	2000, 1998, 1996, 1993, 1988, 1983, 1978, 1973, 1968, 1963, 1958, 1956, 1950, 1947, 1942, 1938, 1934, 1931, 1927, 1923, 1920
304 MULBERRY	2006, 2000, 1996, 1988, 1978, 1973, 1968, 1963, 1958, 1956, 1950, 1947, 1942, 1934, 1923, 1920
304 MULBERRY ST	1998, 1996, 1993, 1988, 1983, 1978, 1973, 1968, 1963, 1958, 1956, 1950, 1947, 1942, 1938, 1934, 1923, 1920
305 LAFAYETTE	2006, 2000, 1998, 1996, 1993, 1988, 1983, 1978, 1973, 1968, 1963, 1958, 1956, 1950, 1947, 1942, 1938, 1934, 1931, 1923, 1920
305 LAFAYETTE ST	2006, 2000, 1998, 1996, 1993, 1988, 1983, 1978, 1973, 1968, 1963, 1958, 1956, 1950, 1947, 1942, 1938, 1934, 1931, 1923, 1920
307 LAFAYETTE ST	1998, 1996, 1993, 1988, 1983, 1978, 1973, 1968, 1963, 1958, 1956, 1950, 1947, 1942, 1938, 1934, 1931, 1927, 1923, 1920
307 MULBERRY	2006, 2000, 1998, 1996, 1993, 1988, 1978, 1973, 1968, 1963, 1958, 1956, 1950, 1947, 1942, 1938, 1934, 1931, 1927, 1923, 1920

FINDINGS

Address Researched	Address Not Identified in Research Source
308 LAFAYETTE ST	2000, 1998, 1996, 1993, 1988, 1983, 1978, 1973, 1968, 1963, 1958, 1956, 1950, 1947, 1942, 1938, 1934, 1931, 1927, 1923, 1920
309 LAFAYETTE	2006, 2000, 1998, 1996, 1993, 1988, 1978, 1973, 1968, 1963, 1958, 1956, 1950, 1947, 1942, 1934, 1931, 1923, 1920
309 LAFAYETTE ST	2000, 1998, 1996, 1993, 1988, 1983, 1978, 1973, 1968, 1963, 1958, 1956, 1950, 1947, 1942, 1938, 1934, 1931, 1923, 1920
30E E HOUSTON	2006, 2000, 1998, 1996, 1993, 1988, 1983, 1978, 1973, 1968, 1963, 1958, 1956, 1950, 1947, 1942, 1938, 1934, 1927, 1923, 1920
310 LAFAYETTE	2006, 2000, 1998, 1996, 1993, 1988, 1983, 1978, 1973, 1968, 1963, 1958, 1956, 1950, 1947, 1942, 1938, 1934, 1931, 1923, 1920
310 LAFAYETTE ST	2000, 1998, 1996, 1993, 1988, 1983, 1978, 1973, 1968, 1963, 1958, 1956, 1950, 1947, 1942, 1938, 1934, 1931, 1923, 1920
312 LAFAYETTE	2006, 2000, 1998, 1996, 1993, 1988, 1983, 1978, 1973, 1968, 1963, 1958, 1956, 1950, 1947, 1942, 1938, 1934, 1931, 1923, 1920
312 LAFAYETTE ST	2000, 1998, 1996, 1993, 1988, 1983, 1978, 1973, 1968, 1963, 1958, 1956, 1950, 1947, 1942, 1938, 1934, 1931, 1923, 1920
314 MULBERRY	2006, 2000, 1998, 1996, 1993, 1988, 1983, 1978, 1973, 1968, 1963, 1958, 1956, 1950, 1947, 1942, 1938, 1934, 1927, 1923, 1920
314 MULBERRY ST	2006, 2000, 1998, 1996, 1993, 1988, 1983, 1978, 1973, 1968, 1963, 1958, 1956, 1950, 1947, 1942, 1938, 1934, 1927, 1923, 1920
316 LAFAYETTE	2006, 2000, 1998, 1996, 1993, 1988, 1983, 1978, 1973, 1968, 1963, 1958, 1956, 1950, 1947, 1942, 1938, 1934, 1931, 1923, 1920
316 LAFAYETTE ST	2006, 2000, 1998, 1996, 1993, 1988, 1983, 1978, 1973, 1968, 1963, 1958, 1956, 1950, 1947, 1942, 1938, 1934, 1931, 1923, 1920
318 MULBERRY	2006, 2000, 1998, 1996, 1993, 1988, 1978, 1973, 1968, 1963, 1958, 1956, 1950, 1947, 1942, 1938, 1934, 1931, 1927, 1923, 1920
326 MULBERRY	2006, 2000, 1998, 1996, 1993, 1988, 1978, 1973, 1968, 1963, 1958, 1956, 1950, 1947, 1942, 1938, 1934, 1931, 1927, 1923, 1920
34 E HOUSTON	2006, 2000, 1998, 1996, 1993, 1988, 1983, 1978, 1973, 1968, 1963, 1958, 1956, 1950, 1947, 1942, 1938, 1934, 1927, 1923, 1920
34 E HOUSTON ST	2006, 2000, 1998, 1996, 1993, 1988, 1983, 1978, 1973, 1968, 1963, 1958, 1956, 1950, 1947, 1942, 1938, 1934, 1927, 1923, 1920
38 E HOUSTON	2006, 2000, 1998, 1996, 1993, 1988, 1983, 1978, 1973, 1968, 1963, 1958, 1956, 1950, 1947, 1942, 1938, 1934, 1931, 1923, 1920
38 E HOUSTON ST	2006, 2000, 1998, 1996, 1993, 1988, 1983, 1978, 1973, 1968, 1963, 1958, 1956, 1950, 1947, 1942, 1938, 1934, 1931, 1923, 1920
40 E HOUSTON	2006, 2000, 1998, 1996, 1993, 1988, 1983, 1978, 1973, 1968, 1963, 1958, 1956, 1950, 1947, 1942, 1938, 1934, 1931, 1923, 1920
40 E HOUSTON ST	2006, 2000, 1998, 1996, 1993, 1988, 1983, 1978, 1973, 1968, 1963, 1958, 1956, 1950, 1947, 1942, 1938, 1934, 1931, 1923, 1920
41 E HOUSTON	2006, 2000, 1996, 1983, 1973, 1968, 1963, 1958, 1956, 1950, 1947, 1942, 1938, 1934, 1931, 1923, 1920
41 E HOUSTON ST	1998, 1996, 1993, 1988, 1983, 1978, 1973, 1968, 1963, 1958, 1956, 1950, 1947, 1942, 1938, 1934, 1931, 1923, 1920
42 E HOUSTON	2006, 2000, 1998, 1996, 1993, 1988, 1983, 1978, 1973, 1968, 1963, 1958, 1956, 1950, 1947, 1942, 1938, 1934, 1931, 1923, 1920
42 E HOUSTON ST	2006, 2000, 1998, 1996, 1993, 1988, 1983, 1978, 1973, 1968, 1963, 1958, 1956, 1950, 1947, 1942, 1938, 1934, 1931, 1923, 1920

FINDINGS

Address Researched	Address Not Identified in Research Source
45 E HOUSTON	2006, 2000, 1998, 1996, 1993, 1988, 1983, 1978, 1973, 1968, 1963, 1958, 1956, 1950, 1947, 1942, 1934, 1923, 1920
45 E HOUSTON ST	2006, 2000, 1998, 1996, 1993, 1988, 1983, 1978, 1973, 1968, 1963, 1958, 1956, 1950, 1947, 1942, 1938, 1934, 1923, 1920
46 E HOUSTON	2006, 2000, 1998, 1996, 1993, 1988, 1983, 1978, 1973, 1968, 1963, 1958, 1956, 1950, 1947, 1942, 1938, 1934, 1931, 1923, 1920
46 E HOUSTON ST	2006, 2000, 1998, 1996, 1993, 1988, 1983, 1978, 1973, 1968, 1963, 1958, 1956, 1950, 1947, 1942, 1938, 1934, 1931, 1923, 1920
47 E HOUSTON	2006, 2000, 1996, 1968, 1963, 1958, 1956, 1950, 1947, 1942, 1938, 1934, 1923, 1920
47 E HOUSTON ST	1998, 1996, 1993, 1988, 1978, 1973, 1968, 1963, 1958, 1956, 1950, 1947, 1942, 1938, 1934, 1923, 1920
49 E HOUSTON	2006, 2000, 1996, 1983, 1973, 1968, 1963, 1958, 1956, 1950, 1947, 1942, 1938, 1934, 1931, 1923, 1920
49 E HOUSTON ST	1998, 1996, 1993, 1988, 1983, 1978, 1973, 1968, 1963, 1958, 1956, 1950, 1947, 1942, 1938, 1934, 1931, 1923, 1920
50 E HOUSTON	2006, 2000, 1996, 1988, 1983, 1973, 1968, 1963, 1958, 1956, 1950, 1947, 1942, 1938, 1934, 1931, 1927, 1923, 1920
50 E HOUSTON ST	1998, 1996, 1993, 1988, 1983, 1978, 1973, 1968, 1963, 1958, 1956, 1950, 1947, 1942, 1938, 1934, 1931, 1927, 1923, 1920
51 E HOUSTON	2006, 2000, 1996, 1968, 1963, 1958, 1956, 1947, 1942, 1938, 1934, 1923, 1920
51 E HOUSTON ST	1998, 1996, 1993, 1988, 1978, 1973, 1968, 1963, 1958, 1956, 1950, 1947, 1942, 1938, 1934, 1923, 1920
55 E HOUSTON	2006, 2000, 1996, 1934, 1927, 1923, 1920
55 E HOUSTON ST	1998, 1996, 1993, 1988, 1978, 1973, 1968, 1963, 1958, 1956, 1950, 1947, 1942, 1938, 1934, 1927, 1923, 1920
56 E HOUSTON	2006, 2000, 1998, 1996, 1993, 1988, 1983, 1978, 1973, 1968, 1963, 1958, 1956, 1950, 1947, 1942, 1938, 1934, 1931, 1923, 1920
56 E HOUSTON ST	2006, 2000, 1998, 1996, 1993, 1988, 1983, 1978, 1973, 1968, 1963, 1958, 1956, 1950, 1947, 1942, 1938, 1934, 1931, 1923, 1920
57 E HOUSTON	2006, 2000, 1998, 1996, 1993, 1988, 1983, 1978, 1973, 1968, 1963, 1958, 1956, 1950, 1947, 1942, 1938, 1934, 1923, 1920
57 E HOUSTON ST	2006, 2000, 1998, 1996, 1993, 1988, 1983, 1978, 1973, 1968, 1963, 1958, 1956, 1950, 1947, 1942, 1938, 1934, 1923, 1920
58 E HOUSTON	2006, 2000, 1998, 1996, 1993, 1988, 1983, 1978, 1973, 1968, 1963, 1958, 1956, 1950, 1947, 1942, 1938, 1934, 1931, 1923, 1920
58 E HOUSTON ST	2006, 2000, 1998, 1996, 1993, 1988, 1983, 1978, 1973, 1968, 1963, 1958, 1956, 1950, 1947, 1942, 1938, 1934, 1931, 1923, 1920
59 E HOUSTON	2006, 2000, 1998, 1996, 1993, 1988, 1983, 1978, 1973, 1968, 1963, 1958, 1956, 1950, 1947, 1942, 1934, 1927, 1923, 1920
59 E HOUSTON ST	2006, 2000, 1998, 1996, 1993, 1988, 1983, 1978, 1973, 1968, 1963, 1958, 1956, 1950, 1947, 1942, 1938, 1934, 1927, 1923, 1920
60 E HOUSTON	2006, 2000, 1998, 1996, 1993, 1988, 1983, 1978, 1973, 1968, 1963, 1958, 1956, 1950, 1947, 1942, 1934, 1931, 1923, 1920
60 E HOUSTON ST	2000, 1998, 1996, 1993, 1988, 1983, 1978, 1973, 1968, 1963, 1958, 1956, 1950, 1947, 1942, 1938, 1934, 1931, 1923, 1920
61 E HOUSTON	2006, 2000, 1998, 1996, 1993, 1988, 1983, 1978, 1973, 1968, 1963, 1958, 1956, 1950, 1947, 1942, 1938, 1934, 1927, 1923, 1920

FINDINGS

Address Researched	Address Not Identified in Research Source
61 E HOUSTON ST	2006, 2000, 1998, 1996, 1993, 1988, 1983, 1978, 1973, 1968, 1963, 1958, 1956, 1950, 1947, 1942, 1938, 1934, 1927, 1923, 1920
64 E HOUSTON	2006, 2000, 1998, 1996, 1993, 1968, 1963, 1958, 1956, 1950, 1947, 1942, 1938, 1934, 1931, 1923, 1920
64 E HOUSTON ST	2006, 2000, 1998, 1996, 1993, 1988, 1978, 1973, 1968, 1963, 1958, 1956, 1950, 1947, 1942, 1938, 1934, 1931, 1923, 1920
65 E HOUSTON	2006, 2000, 1998, 1996, 1993, 1983, 1978, 1973, 1968, 1963, 1958, 1956, 1950, 1947, 1942, 1938, 1934, 1931, 1927, 1923, 1920
65 E HOUSTON ST	2000, 1998, 1996, 1993, 1988, 1983, 1978, 1973, 1968, 1963, 1958, 1956, 1950, 1947, 1942, 1938, 1934, 1931, 1927, 1923, 1920
66 E HOUSTON ST	2000, 1998, 1996, 1993, 1988, 1983, 1978, 1973, 1968, 1963, 1958, 1956, 1950, 1947, 1942, 1938, 1934, 1931, 1927, 1923, 1920

Commercial Property
298 Lafayette Street
New York, NY 10012

Inquiry Number: 3356947.8
July 02, 2012

The EDR Property Tax Map Report

Environmental Data Resources Inc

440 Wheelers Farms Road
Milford, CT 06461
800.352.0050
www.edrnet.com

EDR Property Tax Map Report

Environmental Data Resources, Inc.'s EDR Property Tax Map Report is designed to assist environmental professionals in evaluating potential environmental conditions on a target property by understanding property boundaries and other characteristics. The report includes a search of available property tax maps, which include information on boundaries for the target property and neighboring properties, addresses, parcel identification numbers, as well as other data typically used in property location and identification.

Thank you for your business.
Please contact EDR at 1-800-352-0050
with any questions or comments.

Disclaimer - Copyright and Trademark Notice

This Report contains certain information obtained from a variety of public and other sources reasonably available to Environmental Data Resources, Inc. It cannot be concluded from this Report that coverage information for the target and surrounding properties does not exist from other sources. **NO WARRANTY EXPRESSED OR IMPLIED, IS MADE WHATSOEVER IN CONNECTION WITH THIS REPORT. ENVIRONMENTAL DATA RESOURCES, INC. SPECIFICALLY DISCLAIMS THE MAKING OF ANY SUCH WARRANTIES, INCLUDING WITHOUT LIMITATION, MERCHANTABILITY OR FITNESS FOR A PARTICULAR USE OR PURPOSE. ALL RISK IS ASSUMED BY THE USER. IN NO EVENT SHALL ENVIRONMENTAL DATA RESOURCES, INC. BE LIABLE TO ANYONE, WHETHER ARISING OUT OF ERRORS OR OMISSIONS, NEGLIGENCE, ACCIDENT OR ANY OTHER CAUSE, FOR ANY LOSS OR DAMAGE, INCLUDING, WITHOUT LIMITATION, SPECIAL, INCIDENTAL, CONSEQUENTIAL, OR EXEMPLARY DAMAGES. ANY LIABILITY ON THE PART OF ENVIRONMENTAL DATA RESOURCES, INC. IS STRICTLY LIMITED TO A REFUND OF THE AMOUNT PAID FOR THIS REPORT.** Purchaser accepts this Report "AS IS". Any analyses, estimates, ratings, environmental risk levels or risk codes provided in this Report are provided for illustrative purposes only, and are not intended to provide, nor should they be interpreted as providing any facts regarding, or prediction orforecast of, any environmental risk for any property. Only a Phase I Environmental Site Assessment performed by an environmental professional can provide information regarding the environmental risk for any property. Additionally, the information provided in this Report is not to be construed as legal advice.

Copyright 2008 by Environmental Data Resources, Inc. All rights reserved. Reproduction in any media or format, in whole or in part, of any report or map of Environmental Data Resources, Inc. or its affiliates is prohibited without prior written permission.

EDR and its logos (including Sanborn and Sanborn Map) are trademarks of Environmental Data Resources, Inc. or its affiliates. All other trademarks used herein are the property of their respective owners.


NYC Finance
NYC Digital Tax Map
Effective Date : 06-08-2011 13:33:28
End Date : Current
Manhattan Block: 510
Legend
Streets
Miscellaneous Text
Possession Hooks
Boundary Lines
Lot Face Possession Hooks
Regular
Underwater
Tax Lot Polygon
Condo Number
Tax Block Polygon
BROADWAY
CROSBY ST
LAFAYETTE ST
JERSEY ST
PRINCE ST
MULBERRY ST
MOTT ST
E HOUSTON ST
CONDO #: 75
CONDO #: 346
CONDO #: 2184
CONDO #: 1065
CONDO #: 864
512
511
521
510
509
508
497
496
495
Feet
0 5 10 20 30 40

SEC 2
VOL 4

THE 285 LAFAYETTE STREET CONDOMINIUM
285 LAFAYETTE STREET
NEW YORK, N Y 10012
Block No. 510
CONDO. No. 1065

TAX LOT No.	UNIT No.			
1001	COMM. UNIT	COMMERCIAL UNIT		
1002	2A	RESIDENTIAL UNIT		
1003	2B	RESIDENTIAL UNIT		
1004	2D	RESIDENTIAL UNIT		
1005	2E	RESIDENTIAL UNIT		
1006	2F	RESIDENTIAL UNIT		
1007	3A	RESIDENTIAL UNIT		
1008	3B	RESIDENTIAL UNIT		
1009	3D	RESIDENTIAL UNIT		
1010	3E	RESIDENTIAL UNIT		
1011	4A	RESIDENTIAL UNIT		
1012	4B	RESIDENTIAL UNIT		
1013	4C	RESIDENTIAL UNIT		
1014	4D	RESIDENTIAL UNIT		
1015	4E	RESIDENTIAL UNIT		
1016	5A	RESIDENTIAL UNIT		
1017	5B	RESIDENTIAL UNIT		
1018	5D	RESIDENTIAL UNIT		
1019	5E	RESIDENTIAL UNIT		
1020	6AB	RESIDENTIAL UNIT		
1021	6D	RESIDENTIAL UNIT		
1022	6E	RESIDENTIAL UNIT		
1023	7A	RESIDENTIAL UNIT		
1024	7B	RESIDENTIAL UNIT		
1025	7DE	RESIDENTIAL UNIT		
1026	8A	RESIDENTIAL UNIT		
1027	8B	RESIDENTIAL UNIT		
1028	8D	RESIDENTIAL UNIT		
1029	PHA	RESIDENTIAL UNIT		
1030	PHD	RESIDENTIAL UNIT		

17A

17A

DEC 0 1 2000

Commercial Property
298 Lafayette Street
New York, NY 10012

Inquiry Number: 3356947.7
July 03, 2012

EDR Environmental Lien and AUL Search

EDR® Environmental Data Resources Inc

440 Wheelers Farms Road
Milford, CT 06461
800.352.0050
www.edrnet.com

EDR Environmental Lien and AUL Search

The EDR Environmental Lien and AUL Search Report provides results from a search of available current land title records for environmental cleanup liens and other activity and use limitations, such as engineering controls and institutional controls.

A network of professional, trained researchers, following established procedures, uses client supplied address information to:

- search for parcel information and/or legal description;
- search for ownership information;
- research official land title documents recorded at jurisdictional agencies such as recorders' offices, registries of deeds, county clerks' offices, etc.;
- access a copy of the deed;
- search for environmental encumbering instrument(s) associated with the deed;
- provide a copy of any environmental encumbrance(s) based upon a review of key words in the instrument(s) (title, parties involved, and description); and
- provide a copy of the deed or cite documents reviewed.

Thank you for your business.
Please contact EDR at 1-800-352-0050
with any questions or comments.

Disclaimer - Copyright and Trademark Notice

This Report contains certain information obtained from a variety of public and other sources reasonably available to Environmental Data Resources, Inc. It cannot be concluded from this Report that coverage information for the target and surrounding properties does not exist from other sources. **NO WARRANTY EXPRESSED OR IMPLIED, IS MADE WHATSOEVER IN CONNECTION WITH THIS REPORT. ENVIRONMENTAL DATA RESOURCES, INC. SPECIFICALLY DISCLAIMS THE MAKING OF ANY SUCH WARRANTIES, INCLUDING WITHOUT LIMITATION, MERCHANTABILITY OR FITNESS FOR A PARTICULAR USE OR PURPOSE. ALL RISK IS ASSUMED BY THE USER. IN NO EVENT SHALL ENVIRONMENTAL DATA RESOURCES, INC. BE LIABLE TO ANYONE, WHETHER ARISING OUT OF ERRORS OR OMISSIONS, NEGLIGENCE, ACCIDENT OR ANY OTHER CAUSE, FOR ANY LOSS OR DAMAGE, INCLUDING, WITHOUT LIMITATION, SPECIAL, INCIDENTAL, CONSEQUENTIAL, OR EXEMPLARY DAMAGES. ANY LIABILITY ON THE PART OF ENVIRONMENTAL DATA RESOURCES, INC. IS STRICTLY LIMITED TO A REFUND OF THE AMOUNT PAID FOR THIS REPORT.** Purchaser accepts this Report "AS IS". Any analyses, estimates, ratings, environmental risk levels or risk codes provided in this Report are provided for illustrative purposes only, and are not intended to provide, nor should they be interpreted as providing any facts regarding, or prediction orforecast of, any environmental risk for any property. Only a Phase I Environmental Site Assessment performed by an environmental professional can provide information regarding the environmental risk for any property. Additionally, the information provided in this Report is not to be construed as legal advice.

Copyright 2012 by Environmental Data Resources, Inc. All rights reserved. Reproduction in any media or format, in whole or in part, of any report or map of Environmental Data Resources, Inc. or its affiliates is prohibited without prior written permission.

EDR and its logos (including Sanborn and Sanborn Map) are trademarks of Environmental Data Resources, Inc. or its affiliates. All other trademarks used herein are the property of their respective owners.

EDR Environmental Lien and AUL Search

TARGET PROPERTY INFORMATION

ADDRESS

298 Lafayette Street
Commercial Property
New York, NY 10012

RESEARCH SOURCE

Source 1:

New York NYC Register
New York, NY

PROPERTY INFORMATION

Deed 1:

Type of Deed:	Deed
Title is vested in:	298 Lafayette Street LLC
Title received from:	Annette Morgenroth
Deed Dated	5/20/1999
Deed Recorded:	8/16/1999
Book:	2935
Page:	763
Volume:	NA
Instrument:	NA
Docket:	NA
Land Record Comments:	See Exhibit
Miscellaneous Comments:	NA
Legal Description:	See Exhibit
Legal Current Owner:	298 Lafayette Street LLC
Parcel # / Property Identifier:	Blk. 510 / Lot 38
Comments:	See Exhibit

ENVIRONMENTAL LIEN

Environmental Lien: Found ☐ Not Found ☒

OTHER ACTIVITY AND USE LIMITATIONS (AULs)

AULs: Found ☐ Not Found ☒

Deed Exhibit 1

REEL 2935 PG 0363

Standard N.Y.B.T.U. Form 8002-20M Bargain and Sale Deed, with Covenants against Grantor's Acts-Individual or Corporation (single sheet)

CONSULT YOUR LAWYER BEFORE SIGNING THIS INSTRUMENT - THIS INSTRUMENT SHOULD BE USED BY LAWYERS ONLY

THIS INDENTURE, made the 20th day of May, nineteen hundred and ninety-nine

BETWEEN

ANNETTE MORGENROTH, residing at 5701 Foster Avenue, Brooklyn, New York 11234

party of the first part, and

298 Lafayette St. LLC
5701 Foster Avenue, Brooklyn, New York 11234

party of second part,

WITNESSETH, that the party of the first part, in consideration of ten dollars and other valuable consideration paid by the party of the second part, does hereby grant and release unto the party of the second part, the heirs or successors and assigns of the party of the second part forever,

ALL that certain plot, piece or parcel of land, with the buildings and improvements thereon erected, situate, lying and being in the

Borough of Manhattan, County, City and State of New York, bounded and described as follows:

BEGINNING at a point on the southeasterly side of Crosby Street distant 41 feet 7 inches northeasterly from the corner formed by the intersection of the southeasterly side of Crosby Street with the northeasterly side of Jersey Street;
RUNNING THENCE northeasterly along the southeasterly side of Crosby Street, 20 feet 9 inches;
THENCE southeasterly on a line forming an interior angle of 85 degrees 42 minutes 40 seconds with the southeasterly side of Crosby Street, a distance of 72 feet 6-3/4 inches along the northerly face of the northerly wall of the one story building on the premises herein described;
THENCE continuing southeasterly 10 feet 4-3/8 inches to a point on the northwesterly side of Lafayette Street, which point is 65 feet 4 inches northeasterly from the corner formed by the intersection of the said northwesterly side of Lafayette Street with the northeasterly side of Jersey Street;
THENCE southwesterly along the northwesterly side of Lafayette Street 20 feet 8 inches; and
THENCE northwesterly on a line forming an interior angle of 85 degrees 09 minutes 10 seconds with the northwesterly side of Lafayette street, 83 feet 2-1/4 inches to the southeasterly side of Crosby Street and the point or place of BEGINNING.

B/510
L/38

Premises known as and by Street No. 298 Lafayette St., New York, N.Y.

BEING AND INTENDED TO BE the same premises conveyed to the grantor herein by deed dated July 1, 1982 and recorded with the Office of City Register, New York County, on July 7, 1982 in Reel 630 at Page 67.

TOGETHER with all right, title and interest, if any, of the party of the first part in and to any streets and roads abutting the above described premises to the center lines thereof; TOGETHER with the appurtenances and all the estate and rights of the party of the first part in and to said premises; TO HAVE AND TO HOLD the premises herein granted unto the party of the second part, the heirs or successors and assigns of the party of the second part forever.

AND the party of the first part covenants that the party of the first part has not done or suffered anything whereby the said premises have been encumbered in any way whatever, except as aforesaid.

AND the party of the first part, in compliance with Section 13 of the Lien Law, covenants that the party of the first part will receive the consideration for this conveyance and will hold the right to receive such consideration as a trust fund to be applied first for the purpose of paying the cost of the improvement and will apply the same first to the payment of the cost of the improvement before using any part of the total of the same for any other purpose.

The word "party" shall be construed as if it read "parties" whenever the sense of this indenture so requires.

IN WITNESS WHEREOF, the party of the first part has duly executed this deed the day and year first above written.

IN PRESENCE OF:

ANNETTE MORGENROTH

ACKNOWLEDGMENT IN NEW YORK STATE (RPL 309-a)

State of New York, County of Kings **SS.:**

On May 20, 1999 before me, the undersigned, personally appeared

ANNETTE MORGENROTH

personally known to me or proved to me on the basis of satisfactory evidence to be the individual(s) whose name(s) is (are) subscribed to the within instrument and acknowledged to me that he/she/they executed the same in his/her/their capacity(ies), and that by his/her/their signature(s) on the instrument, the individual(s), or the person upon behalf of which the individual(s) acted, executed the instrument.

Elsa Cardoso
Notary Public State of New York
No 43-4966668
Qualified in Richmond County
Commission expires May 9, 20 00

(signature and office of individual taking acknowledgment)

ACKNOWLEDGMENT OUTSIDE NEW YORK STATE (RPL 309-b)

State of , County of SS.:

On before me, the undersigned, personally appeared

personally known to me or proved to me on the basis of satisfactory evidence to be the individual(s) whose name(s) is (are) subscribed to the within instrument and acknowledged to me that he/she/they executed the same in his/her/their capacity(ies), and that by his/her/their signature(s) on the instrument, the individual(s), or the person upon behalf of which the individual(s) acted, executed the instrument, and that such individual made such appearance before the undersigned in

(insert city or political subdivision and state or county or other place acknowledgment taken)

(signature and office of individual taking acknowledgment)

ACKNOWLEDGMENT BY SUBSCRIBING WITNESS(ES)

State of
County of } **SS.:**

On before me, the undersigned, personally appeared

the subscribing witness(es) to the foregoing instrument, with whom I am personally acquainted, who, being by me duly sworn, did depose and say that he/she/they reside(s) in *(if the place of residence is in a city, include the street and street number, if any, thereof)*;

RP-5235 (9-96) 93364

that he/she/they know(s)

to be the individual(s) described in and who executed the foregoing instrument; that said subscribing witness(es) was (were) present and saw said

execute the same; and that said witness(es) at the same time subscribed his/her/their name(s) as a witness(es) thereto.

(☐ *if taken outside New York State insert city or political subdivision and state or country or other place acknowledgment taken* And that said subscribing witness(es) made such appearance before the undersigned in _____)

(signature and office of individual taking acknowledgment)

Bargain and Sale Deed

WITH COVENANT AGAINST GRANTOR'S ACTS

TITLE NO.

ANNETTE MORGENROTH
TO
298 LAFAYETTE ST. LLC

STANDARD FORM OF NEW YORK BOARD OF TITLE UNDERWRITERS

Distributed by

CHICAGO TITLE INSURANCE COMPANY

SECTION
BLOCK 510
LOT 38
COUNTY OR TOWN
Premises: 298 Lafayette St.

Recorded at Request of
CHICAGO TITLE INSURANCE COMPANY

RETURN BY MAIL TO:

COHEN & WARREN, P.C.
80 Maple Avenue
Smithtown, New York 11787

Zip No.

RESERVE THIS SPACE FOR USE OF RECORDING OFFICE

CITY REGISTER RECORDING AND ENDORSEMENT PAGE
- KINGS COUNTY -
(This page forms part of the instrument)

Block(s): 510
Lot(s): 38

Title/Agent Company Name: Venture
Title Company Number: V. Ctsey

RECORD & RETURN TO:
NAME ▼ Cohen & Warren
ADDRESS ▼ 80 Maple Ave
CITY ▼ Smithtown STATE ▼ NY ZIP ▼ 11787

2935 00365

OFFICE USE ONLY - DO NOT WRITE BELOW THIS LINE

THE FOREGOING INSTRUMENT WAS ENDORSED FOR THE RECORD AS FOLLOWS:

Examined by (✓): KS 10/18

Mtge Tax Serial No.	
Mtge Amount	$
Taxable Amount	$
Exemption (✓)	YES ☐ NO ☐
Type: CIRCLE ONE	[339EE] [255] [OTHER]
Dwelling Type: CIRCLE ONE	[1 to 2] [3] [4 to 6] [OVER 6]

TAX RECEIVED ON ABOVE MORTGAGE ▼

County (basic)	$
City (Addt'l)	$
Spec Addt'l	$
TASF	$
MTA	$
NYCTA	$
TOTAL TAX	$

Apportionment Mortgage (✓) YES ☐ NO ☐

Joy A. Bobrow, City Register

City Register Serial Number → 038250

Indexed By (✓): R C/ll
Verified By (✓): HL

Block(s) and Lot(s) verified by (✓):
Address ☒ Tax Map ☐
Extra Block(s) _____ Lot(s) _____

DEED 0473 32.00

LO/TL	CSHR	RECPT	DATE	TIME
1-1	8	69736	Aug 16-99	12:49

Recording Fee	$ 32
Affidavit Fee (C)	$
TP-584/582 Fee (Y)	$ —
RPTT Fee (R)	$ 25
HPD-A ☒	HPD-C ☐

New York State Real Estate Transfer Tax ▼
$ 0

Serial Number → 038584

New York City Real Property Transfer Tax Serial Number → R 8001

New York State Gains Tax Serial Number →

RECORDED IN KINGS COUNTY
OFFICE OF THE CITY REGISTER

1999 AUG 16 P 12:34

Witness My Hand and Official Seal

Joy A. Bobrow
City Register

CRGFM89K.BPG 11/98

46 • H • 002

MISCELLANEOUS EXHIBITS

NYC DEPARTMENT OF FINANCE
OFFICE OF THE CITY REGISTER

This page is part of the instrument. The City Register will rely on the information provided by you on this page for purposes of indexing this instrument. The information on this page will control for indexing purposes in the event of any conflict with the rest of the document.

2011081200557001001E6C27

RECORDING AND ENDORSEMENT COVER PAGE **PAGE 1 OF 29**

Document ID: 2011081200557001 Document Date: 08-10-2011 Preparation Date: 08-12-2011
Document Type: LANDMARK DESIGNATION
Document Page Count: 8

PRESENTER:
DAVID SCHLOSS
NEW YORK CITY LAW DEPARTMENT
100 CHURCH STREET
NEW YORK, NY 10007
212-788-0470
dschloss@law.nyc.gov

RETURN TO:
MARK SILBERMAN
NYC LANDMARKS PRESERVATION COMMISSION
1 CENTRE STREET, 9TH FLOOR
NEW YORK, NY 10007

PROPERTY DATA

Borough	Block	Lot		Unit	Address
MANHATTAN	209	1	Entire Lot		418 BROADWAY
Property Type: OTHER					
Borough	**Block**	**Lot**		**Unit**	**Address**
MANHATTAN	209	5	Entire Lot		428 BROADWAY
Property Type: OTHER					

x Additional Properties on Continuation Page

CROSS REFERENCE DATA
CRFN_____ *or* Document ID_____ *or* _____ Year____ Reel ___ Page____ *or* File Number_____

PARTIES

PARTY 1:
CITY OF NEW YORK

FEES AND TAXES

Mortgage			Filing Fee:	
Mortgage Amount:	$	0.00	$	0.00
Taxable Mortgage Amount:	$	0.00	NYC Real Property Transfer Tax:	
Exemption:			$	0.00
TAXES: County (Basic):	$	0.00	NYS Real Estate Transfer Tax:	
City (Additional):	$	0.00	$	0.00
Spec (Additional):	$	0.00		
TASF:	$	0.00		
MTA:	$	0.00		
NYCTA:	$	0.00		
Additional MRT:	$	0.00		
TOTAL:	$	0.00		
Recording Fee:	$	EXEMPT		
Affidavit Fee:	$	0.00		

RECORDED OR FILED IN THE OFFICE OF THE CITY REGISTER OF THE CITY OF NEW YORK
Recorded/Filed 08-22-2011 11:25
City Register File No.(CRFN):
2011000295397

City Register Official Signature

NYC DEPARTMENT OF FINANCE
OFFICE OF THE CITY REGISTER



2011081200557001001C6EA7

RECORDING AND ENDORSEMENT COVER PAGE (CONTINUATION)

Document ID: 2011081200557001 Document Date: 08-10-2011 Preparation Date: 08-12-201
Document Type: LANDMARK DESIGNATION

PROPERTY DATA

Borough	Block	Lot		Unit	Address
MANHATTAN	209	7	Entire Lot		35 HOWARD STREET
Property Type:	OTHER				
Borough	**Block**	**Lot**		**Unit**	**Address**
MANHATTAN	209	8	Entire Lot		33 HOWARD STREET
Property Type:	OTHER				
Borough	**Block**	**Lot**		**Unit**	**Address**
MANHATTAN	209	11	Entire Lot		27 HOWARD STREET
Property Type:	OTHER				
Borough	**Block**	**Lot**		**Unit**	**Address**
MANHATTAN	209	12	Entire Lot		25 HOWARD STREET
Property Type:	OTHER				
Borough	**Block**	**Lot**		**Unit**	**Address**
MANHATTAN	209	15	Entire Lot		19 HOWARD STREET
Property Type:	OTHER				
Borough	**Block**	**Lot**		**Unit**	**Address**
MANHATTAN	209	25	Entire Lot		255 CANAL STREET
Property Type:	OTHER				
Borough	**Block**	**Lot**		**Unit**	**Address**
MANHATTAN	209	26	Entire Lot		257 CANAL STREET
Property Type:	OTHER				
Borough	**Block**	**Lot**		**Unit**	**Address**
MANHATTAN	209	28	Entire Lot		261 CANAL STREET
Property Type:	OTHER				
Borough	**Block**	**Lot**		**Unit**	**Address**
MANHATTAN	209	32	Entire Lot		269 CANAL STREET
Property Type:	OTHER				
Borough	**Block**	**Lot**		**Unit**	**Address**
MANHATTAN	209	33	Entire Lot		271 CANAL STREET
Property Type:	OTHER				
Borough	**Block**	**Lot**		**Unit**	**Address**
MANHATTAN	209	34	Entire Lot		273 CANAL STREET
Property Type:	OTHER				
Borough	**Block**	**Lot**		**Unit**	**Address**
MANHATTAN	209	35	Entire Lot		275 CANAL STREET
Property Type:	OTHER				
Borough	**Block**	**Lot**		**Unit**	**Address**
MANHATTAN	233	2	Entire Lot		9 CROSBY STREET
Property Type:	OTHER				
Borough	**Block**	**Lot**		**Unit**	**Address**
MANHATTAN	233	4	Entire Lot		13 CROSBY STREET
Property Type:	OTHER				

NYC DEPARTMENT OF FINANCE
OFFICE OF THE CITY REGISTER



2011081200557001001C6EA7

Document ID: 2011081200557001 Document Date: 08-10-2011 Preparation Date: 08-12-2011
Document Type: LANDMARK DESIGNATION

PROPERTY DATA

Borough	Block	Lot		Unit	Address
MANHATTAN	233	8	Entire Lot		133 GRAND STREET
Property Type: OTHER					
Borough	**Block**	**Lot**		**Unit**	**Address**
MANHATTAN	233	9	Entire Lot		135 GRAND STREET
Property Type: OTHER					
Borough	**Block**	**Lot**		**Unit**	**Address**
MANHATTAN	233	10	Entire Lot		137 GRAND STREET
Property Type: OTHER					
Borough	**Block**	**Lot**		**Unit**	**Address**
MANHATTAN	233	12	Entire Lot		141 GRAND STREET
Property Type: OTHER					
Borough	**Block**	**Lot**		**Unit**	**Address**
MANHATTAN	233	13	Entire Lot		143 GRAND STREET
Property Type: OTHER					
Borough	**Block**	**Lot**		**Unit**	**Address**
MANHATTAN	233	14	Entire Lot		145 GRAND STREET
Property Type: OTHER					
Borough	**Block**	**Lot**		**Unit**	**Address**
MANHATTAN	233	15	Entire Lot		147 GRAND STREET
Property Type: OTHER					
Borough	**Block**	**Lot**		**Unit**	**Address**
MANHATTAN	233	17	Entire Lot		151 GRAND STREET
Property Type: OTHER					
Borough	**Block**	**Lot**		**Unit**	**Address**
MANHATTAN	233	30	Entire Lot		22 HOWARD STREET
Property Type: OTHER					
Borough	**Block**	**Lot**		**Unit**	**Address**
MANHATTAN	233	33	Entire Lot		28 HOWARD STREET
Property Type: OTHER					
Borough	**Block**	**Lot**		**Unit**	**Address**
MANHATTAN	472	4	Entire Lot		179 LAFAYETTE STREET
Property Type: OTHER					
Borough	**Block**	**Lot**		**Unit**	**Address**
MANHATTAN	472	7	Entire Lot		185 LAFAYETTE STREET
Property Type: OTHER					
Borough	**Block**	**Lot**		**Unit**	**Address**
MANHATTAN	472	10	Entire Lot		409 BROOME STREET
Property Type: OTHER					
Borough	**Block**	**Lot**		**Unit**	**Address**
MANHATTAN	472	11	Entire Lot		407 BROOME STREET
Property Type: OTHER					

NYC DEPARTMENT OF FINANCE
OFFICE OF THE CITY REGISTER



2011081200557001001C6EA7

Document ID: 2011081200557001 Document Date: 08-10-2011 Preparation Date: 08-12-2011
Document Type: LANDMARK DESIGNATION

PROPERTY DATA

Borough	Block	Lot		Unit	Address
MANHATTAN	472	12	Entire Lot		403 BROOME STREET
Property Type: OTHER					
Borough	**Block**	**Lot**		**Unit**	**Address**
MANHATTAN	472	15	Entire Lot		253 CENTRE STREET
Property Type: OTHER					
Borough	**Block**	**Lot**		**Unit**	**Address**
MANHATTAN	472	19	Entire Lot		241 CENTRE STREET
Property Type: OTHER					
Borough	**Block**	**Lot**		**Unit**	**Address**
MANHATTAN	472	22	Entire Lot		239 CENTRE STREET
Property Type: OTHER					
Borough	**Block**	**Lot**		**Unit**	**Address**
MANHATTAN	472	23	Entire Lot		237 CENTRE STREET
Property Type: OTHER					
Borough	**Block**	**Lot**		**Unit**	**Address**
MANHATTAN	472	25	Entire Lot		158 GRAND STREET
Property Type: OTHER					
Borough	**Block**	**Lot**		**Unit**	**Address**
MANHATTAN	472	28	Entire Lot		154 GRAND STREET
Property Type: OTHER					
Borough	**Block**	**Lot**		**Unit**	**Address**
MANHATTAN	473	28	Entire Lot		31 CROSBY STREET
Property Type: OTHER					
Borough	**Block**	**Lot**		**Unit**	**Address**
MANHATTAN	473	29	Entire Lot		33 CROSBY STREET
Property Type: OTHER					
Borough	**Block**	**Lot**		**Unit**	**Address**
MANHATTAN	473	30	Entire Lot		35 CROSBY STREET
Property Type: OTHER					
Borough	**Block**	**Lot**		**Unit**	**Address**
MANHATTAN	473	31	Entire Lot		37 CROSBY STREET
Property Type: OTHER					
Borough	**Block**	**Lot**		**Unit**	**Address**
MANHATTAN	473	35	Entire Lot		423 BROOME STREET
Property Type: OTHER					
Borough	**Block**	**Lot**		**Unit**	**Address**
MANHATTAN	473	38	Entire Lot		415 BROOME STREET
Property Type: OTHER					
Borough	**Block**	**Lot**		**Unit**	**Address**
MANHATTAN	473	40	Entire Lot		413 BROOME STREET
Property Type: OTHER					

NYC DEPARTMENT OF FINANCE
OFFICE OF THE CITY REGISTER



2011081200557001001C6EA7

Document ID: 2011081200557001 Document Date: 08-10-2011 Preparation Date: 08-12-2011
Document Type: LANDMARK DESIGNATION

PROPERTY DATA

Borough	Block	Lot		Unit	Address
MANHATTAN	473	41	Entire Lot		184 LAFAYETTE STREET
Property Type: OTHER					
Borough	**Block**	**Lot**		**Unit**	**Address**
MANHATTAN	473	42	Entire Lot		182 LAFAYETTE STREET
Property Type: OTHER					
Borough	**Block**	**Lot**		**Unit**	**Address**
MANHATTAN	473	43	Entire Lot		180 LAFAYETTE STREET
Property Type: OTHER					
Borough	**Block**	**Lot**		**Unit**	**Address**
MANHATTAN	473	44	Entire Lot		178 LAFAYETTE STREET
Property Type: OTHER					
Borough	**Block**	**Lot**		**Unit**	**Address**
MANHATTAN	473	45	Entire Lot		176 LAFAYETTE STREET
Property Type: OTHER					
Borough	**Block**	**Lot**		**Unit**	**Address**
MANHATTAN	473	47	Entire Lot		142 GRAND STREET
Property Type: OTHER					
Borough	**Block**	**Lot**		**Unit**	**Address**
MANHATTAN	473	51	Entire Lot		134 GRAND STREET
Property Type: OTHER					
Borough	**Block**	**Lot**		**Unit**	**Address**
MANHATTAN	473	130	Entire Lot		37B CROSBY STREET
Property Type: OTHER					
Borough	**Block**	**Lot**		**Unit**	**Address**
MANHATTAN	476	70	Entire Lot		1 WATTS STREET
Property Type: OTHER					
Borough	**Block**	**Lot**		**Unit**	**Address**
MANHATTAN	476	71	Entire Lot		362 WEST BROADWAY
Property Type: OTHER					
Borough	**Block**	**Lot**		**Unit**	**Address**
MANHATTAN	482	1	Entire Lot		41 CROSBY STREET
Property Type: OTHER					
Borough	**Block**	**Lot**		**Unit**	**Address**
MANHATTAN	482	2	Entire Lot		43 CROSBY STREET
Property Type: OTHER					
Borough	**Block**	**Lot**		**Unit**	**Address**
MANHATTAN	482	3	Entire Lot		45 CROSBY STREET
Property Type: OTHER					
Borough	**Block**	**Lot**		**Unit**	**Address**
MANHATTAN	482	5	Entire Lot		49 CROSBY STREET
Property Type: OTHER					

NYC DEPARTMENT OF FINANCE
OFFICE OF THE CITY REGISTER

2011081200557001001C6EA7

RECORDING AND ENDORSEMENT COVER PAGE (CONTINUATION) **PAGE 6 OF 29**

Document ID: 2011081200557001 Document Date: 08-10-2011 Preparation Date: 08-12-2011
Document Type: LANDMARK DESIGNATION

PROPERTY DATA

Borough	Block	Lot		Unit	Address
MANHATTAN	482	7	Entire Lot		53 CROSBY STREET
Property Type: OTHER					
Borough	**Block**	**Lot**		**Unit**	**Address**
MANHATTAN	482	8	Entire Lot		55 CROSBY STREET
Property Type: OTHER					
Borough	**Block**	**Lot**		**Unit**	**Address**
MANHATTAN	482	9	Entire Lot		57 CROSBY STREET
Property Type: OTHER					
Borough	**Block**	**Lot**		**Unit**	**Address**
MANHATTAN	482	10	Entire Lot		59 CROSBY STREET
Property Type: OTHER					
Borough	**Block**	**Lot**		**Unit**	**Address**
MANHATTAN	482	13	Entire Lot		63 CROSBY STREET
Property Type: OTHER					
Borough	**Block**	**Lot**		**Unit**	**Address**
MANHATTAN	482	16	Entire Lot		72 SPRING STREET
Property Type: OTHER					
Borough	**Block**	**Lot**		**Unit**	**Address**
MANHATTAN	482	37	Entire Lot		416 BROOME STREET
Property Type: OTHER					
Borough	**Block**	**Lot**		**Unit**	**Address**
MANHATTAN	482	41	Entire Lot		424 BROOME STREET
Property Type: OTHER					
Borough	**Block**	**Lot**		**Unit**	**Address**
MANHATTAN	482	44	Entire Lot		430 BROOME STREET
Property Type: OTHER					
Borough	**Block**	**Lot**		**Unit**	**Address**
MANHATTAN	488	21	Entire Lot		166 SPRING STREET
Property Type: OTHER					
Borough	**Block**	**Lot**		**Unit**	**Address**
MANHATTAN	488	22	Entire Lot		400 WEST BROADWAY
Property Type: OTHER					
Borough	**Block**	**Lot**		**Unit**	**Address**
MANHATTAN	488	23	Entire Lot		396 WEST BROADWAY
Property Type: OTHER					
Borough	**Block**	**Lot**		**Unit**	**Address**
MANHATTAN	488	25	Entire Lot		392 WEST BROADWAY
Property Type: OTHER					
Borough	**Block**	**Lot**		**Unit**	**Address**
MANHATTAN	488	27	Entire Lot		390 WEST BROADWAY
Property Type: OTHER					

NYC DEPARTMENT OF FINANCE
OFFICE OF THE CITY REGISTER



2011081200557001001C6EA7

RECORDING AND ENDORSEMENT COVER PAGE (CONTINUATION)

Document ID: 2011081200557001 Document Date: 08-10-2011 Preparation Date: 08-12-2011
Document Type: LANDMARK DESIGNATION

PROPERTY DATA

Borough	Block	Lot		Unit	Address
MANHATTAN	488	30	Entire Lot		382 WEST BROADWAY
Property Type: OTHER					
Borough	**Block**	**Lot**		**Unit**	**Address**
MANHATTAN	488	32	Entire Lot		378 WEST BROADWAY
Property Type: OTHER					
Borough	**Block**	**Lot**		**Unit**	**Address**
MANHATTAN	488	34	Entire Lot		374 WEST BROADWAY
Property Type: OTHER					
Borough	**Block**	**Lot**		**Unit**	**Address**
MANHATTAN	496	1	Entire Lot		79 CROSBY STREET
Property Type: OTHER					
Borough	**Block**	**Lot**		**Unit**	**Address**
MANHATTAN	496	5	Entire Lot		87 CROSBY STREET
Property Type: OTHER					
Borough	**Block**	**Lot**		**Unit**	**Address**
MANHATTAN	496	7	Entire Lot		91 CROSBY STREET
Property Type: OTHER					
Borough	**Block**	**Lot**		**Unit**	**Address**
MANHATTAN	496	9	Entire Lot		95 CROSBY STREET
Property Type: OTHER					
Borough	**Block**	**Lot**		**Unit**	**Address**
MANHATTAN	496	10	Entire Lot		97 CROSBY STREET
Property Type: OTHER					
Borough	**Block**	**Lot**		**Unit**	**Address**
MANHATTAN	496	12	Entire Lot		101 CROSBY STREET
Property Type: OTHER					
Borough	**Block**	**Lot**		**Unit**	**Address**
MANHATTAN	496	15	Entire Lot		68 PRINCE STREET
Property Type: OTHER					
Borough	**Block**	**Lot**		**Unit**	**Address**
MANHATTAN	496	18	Entire Lot		62 PRINCE STREET
Property Type: OTHER					
Borough	**Block**	**Lot**		**Unit**	**Address**
MANHATTAN	496	19	Entire Lot		254 LAFAYETTE STREET
Property Type: OTHER					
Borough	**Block**	**Lot**		**Unit**	**Address**
MANHATTAN	496	27	Entire Lot		250 LAFAYETTE STREET
Property Type: OTHER					
Borough	**Block**	**Lot**		**Unit**	**Address**
MANHATTAN	496	29	Entire Lot		246 LAFAYETTE STREET
Property Type: OTHER					

NYC DEPARTMENT OF FINANCE
OFFICE OF THE CITY REGISTER



2011081200557001001C6EA7

RECORDING AND ENDORSEMENT COVER PAGE (CONTINUATION) **PAGE 8 OF 29**

Document ID: 2011081200557001 Document Date: 08-10-2011 Preparation Date: 08-12-2011
Document Type: LANDMARK DESIGNATION

PROPERTY DATA

Borough	Block	Lot		Unit	Address
MANHATTAN	496	30	Entire Lot		242 LAFAYETTE STREET
Property Type: OTHER					
Borough	**Block**	**Lot**		**Unit**	**Address**
MANHATTAN	496	32	Entire Lot		240 LAFAYETTE STREET
Property Type: OTHER					
Borough	**Block**	**Lot**		**Unit**	**Address**
MANHATTAN	496	33	Entire Lot		238 LAFAYETTE STREET
Property Type: OTHER					
Borough	**Block**	**Lot**		**Unit**	**Address**
MANHATTAN	496	34	Entire Lot		63 SPRING STREET
Property Type: OTHER					
Borough	**Block**	**Lot**		**Unit**	**Address**
MANHATTAN	496	35	Entire Lot		65 SPRING STREET
Property Type: OTHER					
Borough	**Block**	**Lot**		**Unit**	**Address**
MANHATTAN	496	36	Entire Lot	26-G	71 SPRING STREET
Property Type: OTHER					
Borough	**Block**	**Lot**		**Unit**	**Address**
MANHATTAN	496	40	Entire Lot		75 SPRING STREET
Property Type: OTHER					
Borough	**Block**	**Lot**		**Unit**	**Address**
MANHATTAN	502	4	Entire Lot		94 THOMPSON STREET
Property Type: OTHER					
Borough	**Block**	**Lot**		**Unit**	**Address**
MANHATTAN	502	23	Entire Lot		152 PRINCE STREET
Property Type: OTHER					
Borough	**Block**	**Lot**		**Unit**	**Address**
MANHATTAN	502	25	Entire Lot		430 WEST BROADWAY
Property Type: OTHER					
Borough	**Block**	**Lot**		**Unit**	**Address**
MANHATTAN	502	31	Entire Lot		424 WEST BROADWAY
Property Type: OTHER					
Borough	**Block**	**Lot**		**Unit**	**Address**
MANHATTAN	502	33	Entire Lot		422 WEST BROADWAY
Property Type: OTHER					
Borough	**Block**	**Lot**		**Unit**	**Address**
MANHATTAN	502	35	Entire Lot		414 WEST BROADWAY
Property Type: OTHER					
Borough	**Block**	**Lot**		**Unit**	**Address**
MANHATTAN	502	37	Entire Lot		412 WEST BROADWAY
Property Type: OTHER					

NYC DEPARTMENT OF FINANCE
OFFICE OF THE CITY REGISTER



2011081200557001001C6EA7

Document ID: 2011081200557001 Document Date: 08-10-2011 Preparation Date: 08-12-2011
Document Type: LANDMARK DESIGNATION

PROPERTY DATA

Borough	Block	Lot		Unit	Address
MANHATTAN	502	38	Entire Lot		165 SPRING STREET
Property Type: OTHER					
Borough	**Block**	**Lot**		**Unit**	**Address**
MANHATTAN	510	1	Entire Lot		63 PRINCE STREET
Property Type: OTHER					
Borough	**Block**	**Lot**		**Unit**	**Address**
MANHATTAN	510	6	Entire Lot		115 CROSBY STREET
Property Type: OTHER					
Borough	**Block**	**Lot**		**Unit**	**Address**
MANHATTAN	510	37	Entire Lot		129 CROSBY STREET
Property Type: OTHER					
Borough	**Block**	**Lot**		**Unit**	**Address**
MANHATTAN	510	38	Entire Lot		298 LAFAYETTE STREET
Property Type: OTHER					
Borough	**Block**	**Lot**		**Unit**	**Address**
MANHATTAN	510	39	Entire Lot		135 CROSBY STREET
Property Type: OTHER					
Borough	**Block**	**Lot**		**Unit**	**Address**
MANHATTAN	510	40	Entire Lot		137 CROSBY STREET
Property Type: OTHER					
Borough	**Block**	**Lot**		**Unit**	**Address**
MANHATTAN	516	7	Entire Lot		140 THOMPSON STREET
Property Type: OTHER					
Borough	**Block**	**Lot**		**Unit**	**Address**
MANHATTAN	516	24	Entire Lot		482 WEST BROADWAY
Property Type: OTHER					
Borough	**Block**	**Lot**		**Unit**	**Address**
MANHATTAN	516	25	Entire Lot		480 WEST BROADWAY
Property Type: OTHER					
Borough	**Block**	**Lot**		**Unit**	**Address**
MANHATTAN	516	26	Entire Lot		474 WEST BROADWAY
Property Type: OTHER					
Borough	**Block**	**Lot**		**Unit**	**Address**
MANHATTAN	516	30	Entire Lot		464 WEST BROADWAY
Property Type: OTHER					
Borough	**Block**	**Lot**		**Unit**	**Address**
MANHATTAN	516	33	Entire Lot		458 WEST BROADWAY
Property Type: OTHER					
Borough	**Block**	**Lot**		**Unit**	**Address**
MANHATTAN	516	34	Entire Lot		456 WEST BROADWAY
Property Type: OTHER					

NYC DEPARTMENT OF FINANCE
OFFICE OF THE CITY REGISTER



2011081200557001001C6EA7

RECORDING AND ENDORSEMENT COVER PAGE (CONTINUATION) PAGE 10 OF 29

Document ID: 2011081200557001 Document Date: 08-10-2011 Preparation Date: 08-12-2011
Document Type: LANDMARK DESIGNATION

PROPERTY DATA

Borough	Block	Lot		Unit	Address
MANHATTAN	516	35	Entire Lot		454 WEST BROADWAY
Property Type:	OTHER				
Borough	**Block**	**Lot**		**Unit**	**Address**
MANHATTAN	516	36	Entire Lot		452 WEST BROADWAY
Property Type:	OTHER				
Borough	**Block**	**Lot**		**Unit**	**Address**
MANHATTAN	516	37	Entire Lot		450 WEST BROADWAY
Property Type:	OTHER				
Borough	**Block**	**Lot**		**Unit**	**Address**
MANHATTAN	516	38	Entire Lot		151 PRINCE STREET
Property Type:	OTHER				
Borough	**Block**	**Lot**		**Unit**	**Address**
MANHATTAN	516	39	Entire Lot		153 PRINCE STREET
Property Type:	OTHER				
Borough	**Block**	**Lot**		**Unit**	**Address**
MANHATTAN	516	40	Entire Lot		155 PRINCE STREET
Property Type:	OTHER				
Borough	**Block**	**Lot**		**Unit**	**Address**
MANHATTAN	516	41	Entire Lot		157 PRINCE STREET
Property Type:	OTHER				
Borough	**Block**	**Lot**		**Unit**	**Address**
MANHATTAN	209	1001	Entire Lot	COM	42426 BROADWAY
Property Type:	OTHER				
Borough	**Block**	**Lot**		**Unit**	**Address**
MANHATTAN	209	1002	Entire Lot	2	424 BROADWAY
Property Type:	OTHER				
Borough	**Block**	**Lot**		**Unit**	**Address**
MANHATTAN	209	1003	Entire Lot	3	424 BROADWAY
Property Type:	OTHER				
Borough	**Block**	**Lot**		**Unit**	**Address**
MANHATTAN	209	1004	Entire Lot	4	424 BROADWAY
Property Type:	OTHER				
Borough	**Block**	**Lot**		**Unit**	**Address**
MANHATTAN	209	1005	Entire Lot	5	424 BROADWAY
Property Type:	OTHER				
Borough	**Block**	**Lot**		**Unit**	**Address**
MANHATTAN	209	1006	Entire Lot	6	424 BROADWAY
Property Type:	OTHER				
Borough	**Block**	**Lot**		**Unit**	**Address**
MANHATTAN	209	1101	Entire Lot	COMM	29 HOWARD STREET
Property Type:	OTHER				

NYC DEPARTMENT OF FINANCE
OFFICE OF THE CITY REGISTER

2011081200557001001C6EA7

RECORDING AND ENDORSEMENT COVER PAGE (CONTINUATION) PAGE 11 OF 29

Document ID: 2011081200557001 Document Date: 08-10-2011 Preparation Date: 08-12-2011
Document Type: LANDMARK DESIGNATION

PROPERTY DATA

Borough	Block	Lot		Unit	Address
MANHATTAN	209	1102	Entire Lot	2	29 HOWARD STREET
Property Type:	OTHER				
Borough	**Block**	**Lot**		**Unit**	**Address**
MANHATTAN	209	1103	Entire Lot	3	29 HOWARD STREET
Property Type:	OTHER				
Borough	**Block**	**Lot**		**Unit**	**Address**
MANHATTAN	209	1104	Entire Lot	29-4	27 HOWARD STREET
Property Type:	OTHER				
Borough	**Block**	**Lot**		**Unit**	**Address**
MANHATTAN	209	1105	Entire Lot	5	29 HOWARD STREET
Property Type:	OTHER				
Borough	**Block**	**Lot**		**Unit**	**Address**
MANHATTAN	473	1401	Entire Lot	COM	425 BROOME STREET
Property Type:	OTHER				
Borough	**Block**	**Lot**		**Unit**	**Address**
MANHATTAN	473	1402	Entire Lot	2N	425 BROOME STREET
Property Type:	OTHER				
Borough	**Block**	**Lot**		**Unit**	**Address**
MANHATTAN	473	1403	Entire Lot	2W	425 BROOME STREET
Property Type:	OTHER				
Borough	**Block**	**Lot**		**Unit**	**Address**
MANHATTAN	473	1404	Entire Lot	2S	425 BROOME STREET
Property Type:	OTHER				
Borough	**Block**	**Lot**		**Unit**	**Address**
MANHATTAN	473	1405	Entire Lot	3N	425 BROOME STREET
Property Type:	OTHER				
Borough	**Block**	**Lot**		**Unit**	**Address**
MANHATTAN	473	1406	Entire Lot	3W	425 BROOME STREET
Property Type:	OTHER				
Borough	**Block**	**Lot**		**Unit**	**Address**
MANHATTAN	473	1407	Entire Lot	3S	425 BROOME STREET
Property Type:	OTHER				
Borough	**Block**	**Lot**		**Unit**	**Address**
MANHATTAN	473	1408	Entire Lot	4N	425 BROOME STREET
Property Type:	OTHER				
Borough	**Block**	**Lot**		**Unit**	**Address**
MANHATTAN	473	1409	Entire Lot	4S	425 BROOME STREET
Property Type:	OTHER				
Borough	**Block**	**Lot**		**Unit**	**Address**
MANHATTAN	473	1410	Entire Lot	5S	425 BROOME STREET
Property Type:	OTHER				

NYC DEPARTMENT OF FINANCE
OFFICE OF THE CITY REGISTER



2011081200557001001C6EA7

Document ID: 2011081200557001 Document Date: 08-10-2011 Preparation Date: 08-12-2011
Document Type: LANDMARK DESIGNATION

PROPERTY DATA

Borough	Block	Lot		Unit	Address
MANHATTAN	473	1411	Entire Lot	5WPHS	425 BROOME STREET
Property Type:	OTHER				
Borough	**Block**	**Lot**		**Unit**	**Address**
MANHATTAN	473	1412	Entire Lot	5NPHN	39 CROSBY STREET
Property Type:	OTHER				
Borough	**Block**	**Lot**		**Unit**	**Address**
MANHATTAN	473	1413	Entire Lot	1	425 BROOME STREET
Property Type:	OTHER				
Borough	**Block**	**Lot**		**Unit**	**Address**
MANHATTAN	473	1414	Entire Lot	2	425 BROOME STREET
Property Type:	OTHER				
Borough	**Block**	**Lot**		**Unit**	**Address**
MANHATTAN	473	1415	Entire Lot	3	425 BROOME STREET
Property Type:	OTHER				
Borough	**Block**	**Lot**		**Unit**	**Address**
MANHATTAN	473	1416	Entire Lot	4	425 BROOME STREET
Property Type:	OTHER				
Borough	**Block**	**Lot**		**Unit**	**Address**
MANHATTAN	473	1417	Entire Lot	5	425 BROOME STREET
Property Type:	OTHER				
Borough	**Block**	**Lot**		**Unit**	**Address**
MANHATTAN	473	1418	Entire Lot	6	425 BROOME STREET
Property Type:	OTHER				
Borough	**Block**	**Lot**		**Unit**	**Address**
MANHATTAN	473	1419	Entire Lot	7	425 BROOME STREET
Property Type:	OTHER				
Borough	**Block**	**Lot**		**Unit**	**Address**
MANHATTAN	482	1001	Entire Lot	C-A	406 BROOME STREET
Property Type:	OTHER				
Borough	**Block**	**Lot**		**Unit**	**Address**
MANHATTAN	482	1002	Entire Lot	1A	406 BROOME STREET
Property Type:	OTHER				
Borough	**Block**	**Lot**		**Unit**	**Address**
MANHATTAN	482	1003	Entire Lot	1B	406 BROOME STREET
Property Type:	OTHER				
Borough	**Block**	**Lot**		**Unit**	**Address**
MANHATTAN	482	1004	Entire Lot	1C	406 BROOME STREET
Property Type:	OTHER				
Borough	**Block**	**Lot**		**Unit**	**Address**
MANHATTAN	482	1005	Entire Lot	2A	406 BROOME STREET
Property Type:	OTHER				

NYC DEPARTMENT OF FINANCE
OFFICE OF THE CITY REGISTER



2011081200557001001C6EA7

Document ID: 2011081200557001 Document Date: 08-10-2011 Preparation Date: 08-12-2011
Document Type: LANDMARK DESIGNATION

PROPERTY DATA

Borough	Block	Lot		Unit	Address
MANHATTAN	482	1006	Entire Lot	2B	406 BROOME STREET
Property Type: OTHER					
Borough	**Block**	**Lot**		**Unit**	**Address**
MANHATTAN	482	1007	Entire Lot	2C	406 BROOME STREET
Property Type: OTHER					
Borough	**Block**	**Lot**		**Unit**	**Address**
MANHATTAN	482	1008	Entire Lot	2D	406 BROOME STREET
Property Type: OTHER					
Borough	**Block**	**Lot**		**Unit**	**Address**
MANHATTAN	482	1009	Entire Lot	2E	406 BROOME STREET
Property Type: OTHER					
Borough	**Block**	**Lot**		**Unit**	**Address**
MANHATTAN	482	1110	Entire Lot	3C	210 LAFAYETTE STREET
Property Type: OTHER					
Borough	**Block**	**Lot**		**Unit**	**Address**
MANHATTAN	482	1111	Entire Lot	3D	210 LAFAYETTE STREET
Property Type: OTHER					
Borough	**Block**	**Lot**		**Unit**	**Address**
MANHATTAN	482	1112	Entire Lot	3E	210 LAFAYETTE STREET
Property Type: OTHER					
Borough	**Block**	**Lot**		**Unit**	**Address**
MANHATTAN	482	1113	Entire Lot	3F	210 LAFAYETTE STREET
Property Type: OTHER					
Borough	**Block**	**Lot**		**Unit**	**Address**
MANHATTAN	482	1114	Entire Lot	4A	210 LAFAYETTE STREET
Property Type: OFFICE BUILDING					
Borough	**Block**	**Lot**		**Unit**	**Address**
MANHATTAN	482	1115	Entire Lot	4B	210 LAFAYETTE STREET
Property Type: OTHER					
Borough	**Block**	**Lot**		**Unit**	**Address**
MANHATTAN	482	1116	Entire Lot	4C	210 LAFAYETTE STREET
Property Type: OTHER					
Borough	**Block**	**Lot**		**Unit**	**Address**
MANHATTAN	482	1117	Entire Lot	4D	210 LAFAYETTE STREET
Property Type: OTHER					
Borough	**Block**	**Lot**		**Unit**	**Address**
MANHATTAN	482	1118	Entire Lot	4E	210 LAFAYETTE STREET
Property Type: OTHER					
Borough	**Block**	**Lot**		**Unit**	**Address**
MANHATTAN	482	1119	Entire Lot	4F	210 LAFAYETTE STREET
Property Type: OTHER					

NYC DEPARTMENT OF FINANCE
OFFICE OF THE CITY REGISTER



2011081200557001001C6EA7

Document ID: 2011081200557001 Document Date: 08-10-2011 Preparation Date: 08-12-2011
Document Type: LANDMARK DESIGNATION

PROPERTY DATA

Borough	Block	Lot		Unit	Address
MANHATTAN	482	1120	Entire Lot	5A	210 LAFAYETTE STREET
Property Type:	OTHER				
Borough	**Block**	**Lot**		**Unit**	**Address**
MANHATTAN	482	1121	Entire Lot	5B	210 LAFAYETTE STREET
Property Type:	OTHER				
Borough	**Block**	**Lot**		**Unit**	**Address**
MANHATTAN	482	1122	Entire Lot	5C	210 LAFAYETTE STREET
Property Type:	OTHER				
Borough	**Block**	**Lot**		**Unit**	**Address**
MANHATTAN	482	1123	Entire Lot	5D	210 LAFAYETTE STREET
Property Type:	OTHER				
Borough	**Block**	**Lot**		**Unit**	**Address**
MANHATTAN	482	1124	Entire Lot	5E	210 LAFAYETTE STREET
Property Type:	OTHER				
Borough	**Block**	**Lot**		**Unit**	**Address**
MANHATTAN	482	1125	Entire Lot	5F	210 LAFAYETTE STREET
Property Type:	OTHER				
Borough	**Block**	**Lot**		**Unit**	**Address**
MANHATTAN	482	1126	Entire Lot	6A	210 LAFAYETTE STREET
Property Type:	OTHER				
Borough	**Block**	**Lot**		**Unit**	**Address**
MANHATTAN	482	1127	Entire Lot	6B	210 LAFAYETTE STREET
Property Type:	OTHER				
Borough	**Block**	**Lot**		**Unit**	**Address**
MANHATTAN	482	1128	Entire Lot	6C	210 LAFAYETTE STREET
Property Type:	OTHER				
Borough	**Block**	**Lot**		**Unit**	**Address**
MANHATTAN	482	1129	Entire Lot	6D	210 LAFAYETTE STREET
Property Type:	OTHER				
Borough	**Block**	**Lot**		**Unit**	**Address**
MANHATTAN	482	1130	Entire Lot	6E	210 LAFAYETTE STREET
Property Type:	OTHER				
Borough	**Block**	**Lot**		**Unit**	**Address**
MANHATTAN	482	1131	Entire Lot	6F	210 LAFAYETTE STREET
Property Type:	OTHER				
Borough	**Block**	**Lot**		**Unit**	**Address**
MANHATTAN	482	1132	Entire Lot	7A	210 LAFAYETTE STREET
Property Type:	OTHER				
Borough	**Block**	**Lot**		**Unit**	**Address**
MANHATTAN	482	1133	Entire Lot	7B	210 LAFAYETTE STREET
Property Type:	OTHER				

NYC DEPARTMENT OF FINANCE
OFFICE OF THE CITY REGISTER



2011081200557001001C6EA7

RECORDING AND ENDORSEMENT COVER PAGE (CONTINUATION) PAGE 15 OF 29

Document ID: 2011081200557001 Document Date: 08-10-2011 Preparation Date: 08-12-2011
Document Type: LANDMARK DESIGNATION

PROPERTY DATA

Borough	Block	Lot		Unit	Address
MANHATTAN	482	1134	Entire Lot	7C	210 LAFAYETTE STREET
Property Type:	OTHER				
Borough	**Block**	**Lot**		**Unit**	**Address**
MANHATTAN	482	1135	Entire Lot	7D	210 LAFAYETTE STREET
Property Type:	OTHER				
Borough	**Block**	**Lot**		**Unit**	**Address**
MANHATTAN	482	1136	Entire Lot	7E	210 LAFAYETTE STREET
Property Type:	OTHER				
Borough	**Block**	**Lot**		**Unit**	**Address**
MANHATTAN	482	1137	Entire Lot	7F	210 LAFAYETTE STREET
Property Type:	OTHER				
Borough	**Block**	**Lot**		**Unit**	**Address**
MANHATTAN	482	1138	Entire Lot	8A	210 LAFAYETTE STREET
Property Type:	OTHER				
Borough	**Block**	**Lot**		**Unit**	**Address**
MANHATTAN	482	1139	Entire Lot	8B/C	210 LAFAYETTE STREET
Property Type:	OTHER				
Borough	**Block**	**Lot**		**Unit**	**Address**
MANHATTAN	482	1140	Entire Lot	8D	210 LAFAYETTE STREET
Property Type:	OTHER				
Borough	**Block**	**Lot**		**Unit**	**Address**
MANHATTAN	482	1141	Entire Lot	9A	210 LAFAYETTE STREET
Property Type:	OTHER				
Borough	**Block**	**Lot**		**Unit**	**Address**
MANHATTAN	482	1142	Entire Lot	9B	210 LAFAYETTE STREET
Property Type:	OTHER				
Borough	**Block**	**Lot**		**Unit**	**Address**
MANHATTAN	482	1143	Entire Lot	9C	210 LAFAYETTE STREET
Property Type:	OTHER				
Borough	**Block**	**Lot**		**Unit**	**Address**
MANHATTAN	482	1144	Entire Lot	9D	210 LAFAYETTE STREET
Property Type:	OTHER				
Borough	**Block**	**Lot**		**Unit**	**Address**
MANHATTAN	482	1145	Entire Lot	PH1A	210 LAFAYETTE STREET
Property Type:	OTHER				
Borough	**Block**	**Lot**		**Unit**	**Address**
MANHATTAN	482	1146	Entire Lot	PH1B	210 LAFAYETTE STREET
Property Type:	OTHER				
Borough	**Block**	**Lot**		**Unit**	**Address**
MANHATTAN	482	1147	Entire Lot	PH1C	210 LAFAYETTE STREET
Property Type:	OTHER				

NYC DEPARTMENT OF FINANCE
OFFICE OF THE CITY REGISTER



2011081200557001001C6EA7

Document ID: 2011081200557001 Document Date: 08-10-2011 Preparation Date: 08-12-2011
Document Type: LANDMARK DESIGNATION

PROPERTY DATA

Borough	Block	Lot		Unit	Address
MANHATTAN	482	1148	Entire Lot	PH2A	210 LAFAYETTE STREET
Property Type: OTHER					
Borough	**Block**	**Lot**		**Unit**	**Address**
MANHATTAN	482	1149	Entire Lot	PH2B	210 LAFAYETTE STREET
Property Type: OTHER					
Borough	**Block**	**Lot**		**Unit**	**Address**
MANHATTAN	482	1150	Entire Lot	2G	210 LAFAYETTE STREET
Property Type: OTHER					
Borough	**Block**	**Lot**		**Unit**	**Address**
MANHATTAN	482	1151	Entire Lot	3G	210 LAFAYETTE STREET
Property Type: OTHER					
Borough	**Block**	**Lot**		**Unit**	**Address**
MANHATTAN	482	1152	Entire Lot	4G	210 LAFAYETTE STREET
Property Type: OTHER					
Borough	**Block**	**Lot**		**Unit**	**Address**
MANHATTAN	482	1153	Entire Lot	5G	210 LAFAYETTE STREET
Property Type: OTHER					
Borough	**Block**	**Lot**		**Unit**	**Address**
MANHATTAN	482	1154	Entire Lot	PH	210 LAFAYETTE STREET
Property Type: OTHER					
Borough	**Block**	**Lot**		**Unit**	**Address**
MANHATTAN	488	1101	Entire Lot	1	388 WEST BROADWAY
Property Type: OTHER					
Borough	**Block**	**Lot**		**Unit**	**Address**
MANHATTAN	488	1102	Entire Lot	2	388 WEST BROADWAY
Property Type: OTHER					
Borough	**Block**	**Lot**		**Unit**	**Address**
MANHATTAN	488	1103	Entire Lot	B	388 WEST BROADWAY
Property Type: OTHER					
Borough	**Block**	**Lot**		**Unit**	**Address**
MANHATTAN	488	1104	Entire Lot	4	388 WEST BROADWAY
Property Type: OTHER					
Borough	**Block**	**Lot**		**Unit**	**Address**
MANHATTAN	488	1105	Entire Lot	5	388 WEST BROADWAY
Property Type: OTHER					
Borough	**Block**	**Lot**		**Unit**	**Address**
MANHATTAN	488	1106	Entire Lot	6	388 WEST BROADWAY
Property Type: OTHER					
Borough	**Block**	**Lot**		**Unit**	**Address**
MANHATTAN	488	1107	Entire Lot	7	388 WEST BROADWAY
Property Type: OTHER					

NYC DEPARTMENT OF FINANCE
OFFICE OF THE CITY REGISTER



2011081200557001001C6EA7

RECORDING AND ENDORSEMENT COVER PAGE (CONTINUATION) PAGE 17 OF 29

Document ID: 2011081200557001 Document Date: 08-10-2011 Preparation Date: 08-12-2011
Document Type: LANDMARK DESIGNATION

PROPERTY DATA

Borough	Block	Lot		Unit	Address
MANHATTAN	488	1108	Entire Lot	3	388 WEST BROADWAY
Property Type: OTHER					
Borough	**Block**	**Lot**		**Unit**	**Address**
MANHATTAN	488	1109	Entire Lot	9	388 WEST BROADWAY
Property Type: OTHER					
Borough	**Block**	**Lot**		**Unit**	**Address**
MANHATTAN	496	1001	Entire Lot	1	70 PRINCE STREET
Property Type: OTHER					
Borough	**Block**	**Lot**		**Unit**	**Address**
MANHATTAN	496	1002	Entire Lot	2	70 PRINCE STREET
Property Type: OTHER					
Borough	**Block**	**Lot**		**Unit**	**Address**
MANHATTAN	496	1003	Entire Lot	3	70 PRINCE STREET
Property Type: OTHER					
Borough	**Block**	**Lot**		**Unit**	**Address**
MANHATTAN	496	1101	Entire Lot	1	93 CROSBY STREET
Property Type: OTHER					
Borough	**Block**	**Lot**		**Unit**	**Address**
MANHATTAN	496	1102	Entire Lot	2	93 CROSBY STREET
Property Type: OTHER					
Borough	**Block**	**Lot**		**Unit**	**Address**
MANHATTAN	496	1103	Entire Lot	3	93 CROSBY STREET
Property Type: OTHER					
Borough	**Block**	**Lot**		**Unit**	**Address**
MANHATTAN	496	1104	Entire Lot	4	93 CROSBY STREET
Property Type: OTHER					
Borough	**Block**	**Lot**		**Unit**	**Address**
MANHATTAN	496	1105	Entire Lot	5	93 CROSBY STREET
Property Type: OTHER					
Borough	**Block**	**Lot**		**Unit**	**Address**
MANHATTAN	496	1106	Entire Lot	6	93 CROSBY STREET
Property Type: OTHER					
Borough	**Block**	**Lot**		**Unit**	**Address**
MANHATTAN	502	1001	Entire Lot	COMM	426 WEST BROADWAY
Property Type: OTHER					
Borough	**Block**	**Lot**		**Unit**	**Address**
MANHATTAN	502	1002	Entire Lot	1A	426 WEST BROADWAY
Property Type: OTHER					
Borough	**Block**	**Lot**		**Unit**	**Address**
MANHATTAN	502	1003	Entire Lot	1B	426 WEST BROADWAY
Property Type: OTHER					

NYC DEPARTMENT OF FINANCE
OFFICE OF THE CITY REGISTER

2011081200557001001C6EA7

RECORDING AND ENDORSEMENT COVER PAGE (CONTINUATION) PAGE 18 OF 29

Document ID: 2011081200557001 Document Date: 08-10-2011 Preparation Date: 08-12-2011
Document Type: LANDMARK DESIGNATION

PROPERTY DATA

Borough	Block	Lot		Unit	Address
MANHATTAN	502	1004	Entire Lot	1C	426 WEST BROADWAY
Property Type: OTHER					
Borough	**Block**	**Lot**		**Unit**	**Address**
MANHATTAN	502	1005	Entire Lot	2A	426 WEST BROADWAY
Property Type: OTHER					
Borough	**Block**	**Lot**		**Unit**	**Address**
MANHATTAN	502	1006	Entire Lot	2B	426 WEST BROADWAY
Property Type: OTHER					
Borough	**Block**	**Lot**		**Unit**	**Address**
MANHATTAN	502	1007	Entire Lot	2C	426 WEST BROADWAY
Property Type: OTHER					
Borough	**Block**	**Lot**		**Unit**	**Address**
MANHATTAN	502	1008	Entire Lot	2D	426 WEST BROADWAY
Property Type: OTHER					
Borough	**Block**	**Lot**		**Unit**	**Address**
MANHATTAN	502	1009	Entire Lot	2F	426 WEST BROADWAY
Property Type: OTHER					
Borough	**Block**	**Lot**		**Unit**	**Address**
MANHATTAN	502	1010	Entire Lot	2G	426 WEST BROADWAY
Property Type: OTHER					
Borough	**Block**	**Lot**		**Unit**	**Address**
MANHATTAN	502	1011	Entire Lot	3A	426 WEST BROADWAY
Property Type: OTHER					
Borough	**Block**	**Lot**		**Unit**	**Address**
MANHATTAN	502	1012	Entire Lot	3B	426 WEST BROADWAY
Property Type: OTHER					
Borough	**Block**	**Lot**		**Unit**	**Address**
MANHATTAN	502	1013	Entire Lot	3C	426 WEST BROADWAY
Property Type: OTHER					
Borough	**Block**	**Lot**		**Unit**	**Address**
MANHATTAN	502	1014	Entire Lot	3D	426 WEST BROADWAY
Property Type: OTHER					
Borough	**Block**	**Lot**		**Unit**	**Address**
MANHATTAN	502	1015	Entire Lot	3F	426 WEST BROADWAY
Property Type: OTHER					
Borough	**Block**	**Lot**		**Unit**	**Address**
MANHATTAN	502	1016	Entire Lot	3G	426 WEST BROADWAY
Property Type: OTHER					
Borough	**Block**	**Lot**		**Unit**	**Address**
MANHATTAN	502	1017	Entire Lot	4A	426 WEST BROADWAY
Property Type: OTHER					

NYC DEPARTMENT OF FINANCE
OFFICE OF THE CITY REGISTER



2011081200557001001C6EA7

RECORDING AND ENDORSEMENT COVER PAGE (CONTINUATION) PAGE 19 OF 29

Document ID: 2011081200557001 Document Date: 08-10-2011 Preparation Date: 08-12-2011
Document Type: LANDMARK DESIGNATION

PROPERTY DATA

Borough	Block	Lot		Unit	Address
MANHATTAN	502	1018	Entire Lot	4A	426 WEST BROADWAY
Property Type:	OTHER				
Borough	**Block**	**Lot**		**Unit**	**Address**
MANHATTAN	502	1019	Entire Lot	4C	426 WEST BROADWAY
Property Type:	OTHER				
Borough	**Block**	**Lot**		**Unit**	**Address**
MANHATTAN	502	1020	Entire Lot	4D	426 WEST BROADWAY
Property Type:	OTHER				
Borough	**Block**	**Lot**		**Unit**	**Address**
MANHATTAN	502	1021	Entire Lot	4E	426 WEST BROADWAY
Property Type:	OTHER				
Borough	**Block**	**Lot**		**Unit**	**Address**
MANHATTAN	502	1022	Entire Lot	4F	426 WEST BROADWAY
Property Type:	OTHER				
Borough	**Block**	**Lot**		**Unit**	**Address**
MANHATTAN	502	1023	Entire Lot	4G	426 WEST BROADWAY
Property Type:	OTHER				
Borough	**Block**	**Lot**		**Unit**	**Address**
MANHATTAN	502	1024	Entire Lot	5A	426 WEST BROADWAY
Property Type:	OTHER				
Borough	**Block**	**Lot**		**Unit**	**Address**
MANHATTAN	502	1025	Entire Lot	5B	426 WEST BROADWAY
Property Type:	OTHER				
Borough	**Block**	**Lot**		**Unit**	**Address**
MANHATTAN	502	1026	Entire Lot	5C	426 WEST BROADWAY
Property Type:	OTHER				
Borough	**Block**	**Lot**		**Unit**	**Address**
MANHATTAN	502	1027	Entire Lot	5D	426 WEST BROADWAY
Property Type:	OTHER				
Borough	**Block**	**Lot**		**Unit**	**Address**
MANHATTAN	502	1028	Entire Lot	5F	426 WEST BROADWAY
Property Type:	OTHER				
Borough	**Block**	**Lot**		**Unit**	**Address**
MANHATTAN	502	1029	Entire Lot	5G	426 WEST BROADWAY
Property Type:	OTHER				
Borough	**Block**	**Lot**		**Unit**	**Address**
MANHATTAN	502	1030	Entire Lot	6A	426 WEST BROADWAY
Property Type:	OTHER				
Borough	**Block**	**Lot**		**Unit**	**Address**
MANHATTAN	502	1031	Entire Lot	6B	426 WEST BROADWAY
Property Type:	OTHER				

NYC DEPARTMENT OF FINANCE
OFFICE OF THE CITY REGISTER



2011081200557001001C6EA7

Document ID: 2011081200557001 Document Date: 08-10-2011 Preparation Date: 08-12-2011
Document Type: LANDMARK DESIGNATION

PROPERTY DATA

Borough	Block	Lot		Unit	Address
MANHATTAN	502	1032	Entire Lot	6C	426 WEST BROADWAY
Property Type:	OTHER				
Borough	**Block**	**Lot**		**Unit**	**Address**
MANHATTAN	502	1033	Entire Lot	6D	426 WEST BROADWAY
Property Type:	OTHER				
Borough	**Block**	**Lot**		**Unit**	**Address**
MANHATTAN	502	1034	Entire Lot	6E	426 WEST BROADWAY
Property Type:	OTHER				
Borough	**Block**	**Lot**		**Unit**	**Address**
MANHATTAN	502	1035	Entire Lot	6F	426 WEST BROADWAY
Property Type:	OTHER				
Borough	**Block**	**Lot**		**Unit**	**Address**
MANHATTAN	502	1036	Entire Lot	6G	426 WEST BROADWAY
Property Type:	OTHER				
Borough	**Block**	**Lot**		**Unit**	**Address**
MANHATTAN	516	1001	Entire Lot	1N	460 WEST BROADWAY
Property Type:	OTHER				
Borough	**Block**	**Lot**		**Unit**	**Address**
MANHATTAN	516	1002	Entire Lot	1S	460 WEST BROADWAY
Property Type:	OTHER				
Borough	**Block**	**Lot**		**Unit**	**Address**
MANHATTAN	516	1003	Entire Lot	2N	460 WEST BROADWAY
Property Type:	OTHER				
Borough	**Block**	**Lot**		**Unit**	**Address**
MANHATTAN	516	1004	Entire Lot	2S	460 WEST BROADWAY
Property Type:	OTHER				
Borough	**Block**	**Lot**		**Unit**	**Address**
MANHATTAN	516	1005	Entire Lot	3N	460 WEST BROADWAY
Property Type:	OTHER				
Borough	**Block**	**Lot**		**Unit**	**Address**
MANHATTAN	516	1006	Entire Lot	3S	460 WEST BROADWAY
Property Type:	OTHER				
Borough	**Block**	**Lot**		**Unit**	**Address**
MANHATTAN	516	1007	Entire Lot	4N	460 WEST BROADWAY
Property Type:	OTHER				
Borough	**Block**	**Lot**		**Unit**	**Address**
MANHATTAN	516	1008	Entire Lot	4S	460 WEST BROADWAY
Property Type:	OTHER				
Borough	**Block**	**Lot**		**Unit**	**Address**
MANHATTAN	516	1009	Entire Lot	5N	460 WEST BROADWAY
Property Type:	OTHER				

NYC DEPARTMENT OF FINANCE
OFFICE OF THE CITY REGISTER

2011081200557001001C6EA7

RECORDING AND ENDORSEMENT COVER PAGE (CONTINUATION) **PAGE 21 OF 29**

Document ID: 2011081200557001 Document Date: 08-10-2011 Preparation Date: 08-12-2011
Document Type: LANDMARK DESIGNATION

PROPERTY DATA

Borough	Block	Lot		Unit	Address
MANHATTAN	516	1010	Entire Lot	5S	460 WEST BROADWAY

Property Type: OTHER

NOTICE OF DESIGNATION
PURSUANT TO CHAPTER 74 SECTION 3020
OF THE NEW YORK CITY CHARTER
AND
CHAPTER 3 OF TITLE 25 OF THE ADMINISTRATIVE CODE
OF THE CITY OF NEW YORK

TAKE NOTICE that pursuant to the provisions of Chapter 74 Section 3020 of the New York City Charter and Chapter 3 of Title 25 of the Administrative Code of the City of New York, the Landmarks Preservation Commission of the City of New York, 1 Centre Street, New York, NY 10007, has designated as an Historic District the blocks and lots hereinafter enumerated and set forth.

SOHO-CAST IRON HISTORIC DISTRICT EXTENSION, Borough of Manhattan

Boundary Description

Area 1: The proposed Soho-Cast Iron Historic District Extension consists of the properties bounded by a line beginning at the southwest corner of West Broadway and West Houston Street, then extending westerly along the southern curbline of West Houston Street, southerly along the western property lines of 482 and 480 West Broadway, westerly along the northern property line of 474-478 West Broadway (aka 146 Thompson Street) to the eastern curbline of Thompson Street, southerly along the eastern curbline of Thompson Street to a point formed by its intersection with a line extending westerly from a part of the southern property line of 468-472 West Broadway (aka 138-150 Thompson Street), easterly along a portion of the southern property line of 468-472 West Broadway (aka 138-150 Thompson Street), southerly along the western property lines of 460 to 454 West Broadway and 157 Prince Street to the northern curbline of Prince Street, easterly along the northern curbline of Prince Street to a point formed by its intersection with a line extending northerly from the western property line of 150-154 Prince Street (aka 436-442 West Broadway), southerly across Prince Street and along the western property line of 150-154 Prince Street (aka 436-442 West Broadway), westerly along the northern property line of 430-436 West Broadway, southerly along the western property line of 430-436 West Broadway, westerly along the northern property line of 426-428 West Broadway (aka 102-104 Thompson Street) to the eastern curbline of Thompson Street, southerly along the eastern curbline of Thompson Street to a point formed by its intersection with a line extending westerly from the southern property line of 426-428 West Broadway (aka 102-104 Thompson Street), easterly along the southern property line of 426-428 West Broadway (aka 102-104 Thompson Street), southerly along the western property lines of 424 and 422 West Broadway, westerly along the northern property line of 418-420 West Broadway (aka 94-96 Thompson Street) to the eastern curbline of Thompson Street, southerly along the eastern curbline of Thompson Street to a point formed by its intersection with a line extending westerly from the southern property line of 418-420 West Broadway (aka 94-96 Thompson Street), easterly along the southern property line of 418-420 West Broadway (aka 94-96 Thompson Street), southerly along the western property lines of 414-416 West Broadway and 169 Spring Street to the northern curbline of Spring Street, easterly along the northern curbline of Spring Street to a point formed by its intersection with a line extending northerly from the western property line of 166 Spring Street (aka 402-404 West Broadway), southerly across Spring Street and along the western property line of 166 Spring Street (aka 402-404 West Broadway), westerly along the northern property line of 400 West Broadway, southerly along the western property lines of 400 to 390 West Broadway, easterly along the southern property line of 390 West Broadway, southerly along the western property lines of 386-388 to 378-380 West Broadway and a portion of the western property line of 372-376 West Broadway (aka 504-506 Broome Street), easterly along a portion of the southern property line of 372-376 West Broadway (aka 504-506 Broome Street), southerly along a portion of the western property line of 372-376 West Broadway (aka 504-506 Broome Street) and across Broome Street (Watts Street) to the southern curbline of Broome Street (Watts Street), westerly along said curbline to a point formed by its intersection with a line extending northerly from the western property line of 505 Broome Street (aka 366-368 West Broadway and 1-3 Watts Street), southerly along the western property line of 505 Broome Street (aka 366-368 West Broadway and 1-3 Watts Street), westerly long a portion of

the northern property line of 362-364 West Broadway, southerly along a portion of the western property line of 362-364 West Broadway, westerly long a portion of the northern property line of 362-364 West Broadway, southerly along a portion of the western property line of 362-364 West Broadway, easterly along the southern property line of 362-364 West Broadway to the centerline of West Broadway, northerly along the centerline of West Broadway to a point formed by its intersection with a line extending easterly from the southern curbline of West Houston Street, then westerly to the point of the beginning.

Area 2: The proposed Soho-Cast Iron Historic District Extension consists of the properties bounded by a line beginning at the southwest corner of Lafayette Street and East Houston Street, then extending southerly along the western curbline of Lafayette Street, across Prince Street and following the curve of Lafayette Street to the northwest corner of Lafayette Street and Spring Street, westerly along the northern curbline of Spring Street to a point formed by its intersection with a line extending northerly from the eastern property line of 72-78 Spring Street (aka 65-71 Crosby Street), southerly across Spring Street and along the eastern property line of 72-78 Spring Street (aka 65-71 Crosby Street) and a portion of the eastern property line of 61-63 Crosby Street, easterly along a portion of the northern property line of 61-63 Crosby Street, southerly along a portion of the eastern property line of 61-63 Crosby Street, westerly along the southern property line of 61-63 Crosby Street, southerly along the eastern property lines of 59 to 44-47 Crosby Street, easterly along the northerly property line of 416-422 Broome Street (aka 202 Lafayette Street) to the western curbline of Lafayette Street, northerly along said curbline to a point formed by its intersection with a line extending westerly from the southern curbline of Kenmare Street, easterly across Lafayette Street and along the southern curbline of Kenmare Street to the southwest corner of Kenmare Street and Cleveland Place, southerly along the western curbline of Cleveland Place, across Broome Street, and continuing southerly along the western curbline of Centre Street to the northwest corner of Centre Street and Grand Street, westerly along the northern curbline of Grand Street and across Lafayette Street to the northwest corner of Grand Street and Lafayette Street, southerly across Grand Street and along the western curbline of Lafayette Street to a point formed by its intersection with a line extending easterly from the southern property line of 158-164 Lafayette Street (aka 151 Grand Street), westerly along the southern property line of 158-164 Lafayette Street (aka 151 Grand Street), southerly along the eastern property lines of 13-17 to 1 Crosby Street (aka 28 Howard Street), across Howard Street and continuing southerly along the eastern property line of 19 Howard Street and a portion of the eastern property line of 21-23 Howard Street (aka 261-267 Canal Street, easterly along a portion of the northern property line 257 Canal Street, southerly along a portion of the eastern property line of 257 Canal Street, easterly along a portion of the northern property line of 257 Canal Street and the northern property line of 255 Canal Street, southerly along the eastern property line of 255 Canal Street to the centerline of Canal Street, westerly along the centerline of Canal Street to the centerline of Broadway, northerly along the centerline of Broadway to the centerline of Howard Street, easterly along the centerline of Howard Street to the centerline of Crosby Street, northerly along the centerline of Crosby Street to the southeast corner of Crosby Street and East Houston Street, easterly along the southern curbline of East Houston Street to the point of the beginning.
The Blocks and Lots are enumerated below.

TAKE FURTHER NOTICE that all construction, reconstruction, alteration or demolition, with the exception of ordinary repairs and maintenance as defined by N.Y.C. Admin. Code § 25-302r, on, of or to real property, or improvements thereon, within the historic district described above, must be approved by the Landmarks Preservation Commission ("Commission") prior to commencing such work. Failure to obtain prior approval from the Commission may subject the owner and other person(s) to imprisonment, civil fines and/or an injunction to restore the premises to a lawful condition. N.Y.C. Admin. Code § 25-317 and 25-317.1.

the northern property line of 362-364 West Broadway, southerly along a portion of the western property line of 362-364 West Broadway, westerly long a portion of the northern property line of 362-364 West Broadway, southerly along a portion of the western property line of 362-364 West Broadway, easterly along the southern property line of 362-364 West Broadway to the centerline of West Broadway, northerly along the centerline of West Broadway to a point formed by its intersection with a line extending easterly from the southern curbline of West Houston Street, then westerly to the point of the beginning.

Area 2: The proposed Soho-Cast Iron Historic District Extension consists of the properties bounded by a line beginning at the southwest corner of Lafayette Street and East Houston Street, then extending southerly along the western curbline of Lafayette Street, across Prince Street and following the curve of Lafayette Street to the northwest corner of Lafayette Street and Spring Street, westerly along the northern curbline of Spring Street to a point formed by its intersection with a line extending northerly from the eastern property line of 72-78 Spring Street (aka 65-71 Crosby Street), southerly across Spring Street and along the eastern property line of 72-78 Spring Street (aka 65-71 Crosby Street) and a portion of the eastern property line of 61-63 Crosby Street, easterly along a portion of the northern property line of 61-63 Crosby Street, southerly along a portion of the eastern property line of 61-63 Crosby Street, westerly along the southern property line of 61-63 Crosby Street, southerly along the eastern property lines of 59 to 44-47 Crosby Street, easterly along the northerly property line of 416-422 Broome Street (aka 202 Lafayette Street) to the western curbline of Lafayette Street, northerly along said curbline to a point formed by its intersection with a line extending westerly from the southern curbline of Kenmare Street, easterly across Lafayette Street and along the southern curbline of Kenmare Street to the southwest corner of Kenmare Street and Cleveland Place, southerly along the western curbline of Cleveland Place, across Broome Street, and continuing southerly along the western curbline of Centre Street to the northwest corner of Centre Street and Grand Street, westerly along the northern curbline of Grand Street and across Lafayette Street to the northwest corner of Grand Street and Lafayette Street, southerly across Grand Street and along the western curbline of Lafayette Street to a point formed by its intersection with a line extending easterly from the southern property line of 158-164 Lafayette Street (aka 151 Grand Street), westerly along the southern property line of 158-164 Lafayette Street (aka 151 Grand Street), southerly along the eastern property lines of 13-17 to 1 Crosby Street (aka 28 Howard Street), across Howard Street and continuing southerly along the eastern property line of 19 Howard Street and a portion of the eastern property line of 21-23 Howard Street (aka 261-267 Canal Street, easterly along a portion of the northern property line 257 Canal Street, southerly along a portion of the eastern property line of 257 Canal Street, easterly along a portion of the northern property line of 257 Canal Street and the northern property line of 255 Canal Street, southerly along the eastern property line of 255 Canal Street to the centerline of Canal Street, westerly along the centerline of Canal Street to the centerline of Broadway, northerly along the centerline of Broadway to the centerline of Howard Street, easterly along the centerline of Howard Street to the centerline of Crosby Street, northerly along the centerline of Crosby Street to the southeast corner of Crosby Street and East Houston Street, easterly along the southern curbline of East Houston Street to the point of the beginning.
The Blocks and Lots are enumerated below.

TAKE FURTHER NOTICE that all construction, reconstruction, alteration or demolition, with the exception of ordinary repairs and maintenance as defined by N.Y.C. Admin. Code § 25-302r, on, of or to real property, or improvements thereon, within the historic district described above, must be approved by the Landmarks Preservation Commission ("Commission") prior to commencing such work. Failure to obtain prior approval from the Commission may subject the owner and other person(s) to imprisonment, civil fines and/or an injunction to restore the premises to a lawful condition. N.Y.C. Admin. Code § 25-317 and 25-317.1.

TAKE FURTHER NOTICE that such designation was made at a duly constituted meeting of the Landmarks Preservation Commission held on:

May 11, 2010 [Designation List #429, Item No. 2, (LP-2362)]

DATED: New York

LANDMARKS PRESERVATION COMMISSION

BY: _____

Mark Silberman, Counsel, NYC Landmarks Preservation Commission

STATE OF NEW YORK, COUNTY OF NEW YORK

On the 10th day of August in the year 2011 before me,

the undersigned, appeared, Mark Silberman personally known to me or proved to me on the basis of satisfactory evidence to be the individual whose name is subscribed to the within instrument and acknowledged to me that he executed the same in his capacity, and that by his signature on the instrument, the individual or the person upon behalf of which the individual acted, executed the instrument.

_____ Adrienne Asencio

SIGNATURE AND OFFICE OF INDIVIDUAL TAKING ACKNOWLEDGEMENT

ADRIENNE ASENCIO
Notary Public, State of New York
No. 01AS6079158
Qualified in Kings County
Commission Expires August 12, 2014

SEAL

BOROUGH	BLOCK	LOT	LP_NUMBER	LM_NAME
MN	209	1		SoHo-Cast Iron Historic District Extension
MN	209	5		SoHo-Cast Iron Historic District Extension
MN	209	7		SoHo-Cast Iron Historic District Extension
MN	209	8		SoHo-Cast Iron Historic District Extension
MN	209	11		SoHo-Cast Iron Historic District Extension
MN	209	12		SoHo-Cast Iron Historic District Extension
MN	209	15		SoHo-Cast Iron Historic District Extension
MN	209	25		SoHo-Cast Iron Historic District Extension
MN	209	26		SoHo-Cast Iron Historic District Extension
MN	209	28		SoHo-Cast Iron Historic District Extension
MN	209	32		SoHo-Cast Iron Historic District Extension
MN	209	33		SoHo-Cast Iron Historic District Extension
MN	209	34		SoHo-Cast Iron Historic District Extension
MN	209	35		SoHo-Cast Iron Historic District Extension
MN	233	2		SoHo-Cast Iron Historic District Extension
MN	233	4		SoHo-Cast Iron Historic District Extension
MN	233	8		SoHo-Cast Iron Historic District Extension
MN	233	9		SoHo-Cast Iron Historic District Extension
MN	233	10		SoHo-Cast Iron Historic District Extension
MN	233	12		SoHo-Cast Iron Historic District Extension
MN	233	13		SoHo-Cast Iron Historic District Extension
MN	233	14		SoHo-Cast Iron Historic District Extension
MN	233	15		SoHo-Cast Iron Historic District Extension
MN	233	17		SoHo-Cast Iron Historic District Extension
MN	233	30		SoHo-Cast Iron Historic District Extension
MN	233	33		SoHo-Cast Iron Historic District Extension
MN	472	4		SoHo-Cast Iron Historic District Extension
MN	472	7		SoHo-Cast Iron Historic District Extension
MN	472	10		SoHo-Cast Iron Historic District Extension
MN	472	11		SoHo-Cast Iron Historic District Extension
MN	472	12		SoHo-Cast Iron Historic District Extension
MN	472	15		SoHo-Cast Iron Historic District Extension
MN	472	19		SoHo-Cast Iron Historic District Extension
MN	472	22		SoHo-Cast Iron Historic District Extension
MN	472	23		SoHo-Cast Iron Historic District Extension
MN	472	25		SoHo-Cast Iron Historic District Extension
MN	472	28		SoHo-Cast Iron Historic District Extension
MN	473	28		SoHo-Cast Iron Historic District Extension
MN	473	29		SoHo-Cast Iron Historic District Extension
MN	473	30		SoHo-Cast Iron Historic District Extension

BOROUGH	BLOCK	LOT	LP NUMBER	LM NAME
MN	209	1		SoHo-Cast Iron Historic District Extension
MN	209	5		SoHo-Cast Iron Historic District Extension
MN	209	7		SoHo-Cast Iron Historic District Extension
MN	209	8		SoHo-Cast Iron Historic District Extension
MN	209	11		SoHo-Cast Iron Historic District Extension
MN	209	12		SoHo-Cast Iron Historic District Extension
MN	209	15		SoHo-Cast Iron Historic District Extension
MN	209	25		SoHo-Cast Iron Historic District Extension
MN	209	26		SoHo-Cast Iron Historic District Extension
MN	209	28		SoHo-Cast Iron Historic District Extension
MN	209	32		SoHo-Cast Iron Historic District Extension
MN	209	33		SoHo-Cast Iron Historic District Extension
MN	209	34		SoHo-Cast Iron Historic District Extension
MN	209	35		SoHo-Cast Iron Historic District Extension
MN	233	2		SoHo-Cast Iron Historic District Extension
MN	233	4		SoHo-Cast Iron Historic District Extension
MN	233	8		SoHo-Cast Iron Historic District Extension
MN	233	9		SoHo-Cast Iron Historic District Extension
MN	233	10		SoHo-Cast Iron Historic District Extension
MN	233	12		SoHo-Cast Iron Historic District Extension
MN	233	13		SoHo-Cast Iron Historic District Extension
MN	233	14		SoHo-Cast Iron Historic District Extension
MN	233	15		SoHo-Cast Iron Historic District Extension
MN	233	17		SoHo-Cast Iron Historic District Extension
MN	233	30		SoHo-Cast Iron Historic District Extension
MN	233	33		SoHo-Cast Iron Historic District Extension
MN	472	4		SoHo-Cast Iron Historic District Extension
MN	472	7		SoHo-Cast Iron Historic District Extension
MN	472	10		SoHo-Cast Iron Historic District Extension
MN	472	11		SoHo-Cast Iron Historic District Extension
MN	472	12		SoHo-Cast Iron Historic District Extension
MN	472	15		SoHo-Cast Iron Historic District Extension
MN	472	19		SoHo-Cast Iron Historic District Extension
MN	472	22		SoHo-Cast Iron Historic District Extension
MN	472	23		SoHo-Cast Iron Historic District Extension
MN	472	25		SoHo-Cast Iron Historic District Extension
MN	472	28		SoHo-Cast Iron Historic District Extension
MN	473	28		SoHo-Cast Iron Historic District Extension
MN	473	29		SoHo-Cast Iron Historic District Extension
MN	473	30		SoHo-Cast Iron Historic District Extension

MN	473	31		SoHo-Cast Iron Historic District Extension
MN	473	35		SoHo-Cast Iron Historic District Extension
MN	473	36		SoHo-Cast Iron Historic District Extension
MN	473	38		SoHo-Cast Iron Historic District Extension
MN	473	40		SoHo-Cast Iron Historic District Extension
MN	473	41		SoHo-Cast Iron Historic District Extension
MN	473	42		SoHo-Cast Iron Historic District Extension
MN	473	43		SoHo-Cast Iron Historic District Extension
MN	473	44		SoHo-Cast Iron Historic District Extension
MN	473	45		SoHo-Cast Iron Historic District Extension
MN	473	47		SoHo-Cast Iron Historic District Extension
MN	473	51		SoHo-Cast Iron Historic District Extension
MN	473	51		SoHo-Cast Iron Historic District Extension
MN	473	130		SoHo-Cast Iron Historic District Extension
MN	473	130		SoHo-Cast Iron Historic District Extension
MN	476	70		SoHo-Cast Iron Historic District Extension
MN	476	71		SoHo-Cast Iron Historic District Extension
MN	482	1		SoHo-Cast Iron Historic District Extension
MN	482	2		SoHo-Cast Iron Historic District Extension
MN	482	3		SoHo-Cast Iron Historic District Extension
MN	482	5		SoHo-Cast Iron Historic District Extension
MN	482	7		SoHo-Cast Iron Historic District Extension
MN	482	8		SoHo-Cast Iron Historic District Extension
MN	482	9		SoHo-Cast Iron Historic District Extension
MN	482	10		SoHo-Cast Iron Historic District Extension
MN	482	13		SoHo-Cast Iron Historic District Extension
MN	482	13		SoHo-Cast Iron Historic District Extension
MN	482	16		SoHo-Cast Iron Historic District Extension
MN	482	37		SoHo-Cast Iron Historic District Extension
MN	482	41		SoHo-Cast Iron Historic District Extension
MN	482	44		SoHo-Cast Iron Historic District Extension
MN	488	21		SoHo-Cast Iron Historic District Extension
MN	488	22		SoHo-Cast Iron Historic District Extension
MN	488	23		SoHo-Cast Iron Historic District Extension
MN	488	25		SoHo-Cast Iron Historic District Extension
MN	488	27		SoHo-Cast Iron Historic District Extension
MN	488	30		SoHo-Cast Iron Historic District Extension
MN	488	32		SoHo-Cast Iron Historic District Extension
MN	488	34		SoHo-Cast Iron Historic District Extension
MN	496	1		SoHo-Cast Iron Historic District Extension
MN	496	5		SoHo-Cast Iron Historic District Extension
MN	496	7		SoHo-Cast Iron Historic District Extension
MN	496	9		SoHo-Cast Iron Historic District Extension

MN	496	10	SoHo-Cast Iron Historic District Extension
MN	496	12	SoHo-Cast Iron Historic District Extension
MN	496	15	SoHo-Cast Iron Historic District Extension
MN	496	18	SoHo-Cast Iron Historic District Extension
MN	496	19	SoHo-Cast Iron Historic District Extension
MN	496	27	SoHo-Cast Iron Historic District Extension
MN	496	29	SoHo-Cast Iron Historic District Extension
MN	496	30	SoHo-Cast Iron Historic District Extension
MN	496	32	SoHo-Cast Iron Historic District Extension
MN	496	33	SoHo-Cast Iron Historic District Extension
MN	496	34	SoHo-Cast Iron Historic District Extension
MN	496	35	SoHo-Cast Iron Historic District Extension
MN	496	35	SoHo-Cast Iron Historic District Extension
MN	496	36	SoHo-Cast Iron Historic District Extension
MN	496	40	SoHo-Cast Iron Historic District Extension
MN	502	4	SoHo-Cast Iron Historic District Extension
MN	502	23	SoHo-Cast Iron Historic District Extension
MN	502	25	SoHo-Cast Iron Historic District Extension
MN	502	31	SoHo-Cast Iron Historic District Extension
MN	502	33	SoHo-Cast Iron Historic District Extension
MN	502	35	SoHo-Cast Iron Historic District Extension
MN	502	37	SoHo-Cast Iron Historic District Extension
MN	502	38	SoHo-Cast Iron Historic District Extension
MN	510	1	SoHo-Cast Iron Historic District Extension
MN	510	6	SoHo-Cast Iron Historic District Extension
MN	510	37	SoHo-Cast Iron Historic District Extension
MN	510	38	SoHo-Cast Iron Historic District Extension
MN	510	39	SoHo-Cast Iron Historic District Extension
MN	510	40	SoHo-Cast Iron Historic District Extension
MN	516	7	SoHo-Cast Iron Historic District Extension
MN	516	24	SoHo-Cast Iron Historic District Extension
MN	516	25	SoHo-Cast Iron Historic District Extension
MN	516	26	SoHo-Cast Iron Historic District Extension
MN	516	26	SoHo-Cast Iron Historic District Extension
MN	516	30	SoHo-Cast Iron Historic District Extension
MN	516	33	SoHo-Cast Iron Historic District Extension
MN	516	34	SoHo-Cast Iron Historic District Extension
MN	516	35	SoHo-Cast Iron Historic District Extension
MN	516	36	SoHo-Cast Iron Historic District Extension
MN	516	37	SoHo-Cast Iron Historic District Extension
MN	516	38	SoHo-Cast Iron Historic District Extension
MN	516	39	SoHo-Cast Iron Historic District Extension
MN	516	40	SoHo-Cast Iron Historic District Extension

MN	496	10	SoHo-Cast Iron Historic District Extension
MN	496	12	SoHo-Cast Iron Historic District Extension
MN	496	15	SoHo-Cast Iron Historic District Extension
MN	496	18	SoHo-Cast Iron Historic District Extension
MN	496	19	SoHo-Cast Iron Historic District Extension
MN	496	27	SoHo-Cast Iron Historic District Extension
MN	496	29	SoHo-Cast Iron Historic District Extension
MN	496	30	SoHo-Cast Iron Historic District Extension
MN	496	32	SoHo-Cast Iron Historic District Extension
MN	496	33	SoHo-Cast Iron Historic District Extension
MN	496	34	SoHo-Cast Iron Historic District Extension
MN	496	35	SoHo-Cast Iron Historic District Extension
MN	496	35	SoHo-Cast Iron Historic District Extension
MN	496	36	SoHo-Cast Iron Historic District Extension
MN	496	40	SoHo-Cast Iron Historic District Extension
MN	502	4	SoHo-Cast Iron Historic District Extension
MN	502	23	SoHo-Cast Iron Historic District Extension
MN	502	25	SoHo-Cast Iron Historic District Extension
MN	502	31	SoHo-Cast Iron Historic District Extension
MN	502	33	SoHo-Cast Iron Historic District Extension
MN	502	35	SoHo-Cast Iron Historic District Extension
MN	502	37	SoHo-Cast Iron Historic District Extension
MN	502	38	SoHo-Cast Iron Historic District Extension
MN	510	1	SoHo-Cast Iron Historic District Extension
MN	510	6	SoHo-Cast Iron Historic District Extension
MN	510	37	SoHo-Cast Iron Historic District Extension
MN	510	38	SoHo-Cast Iron Historic District Extension
MN	510	39	SoHo-Cast Iron Historic District Extension
MN	510	40	SoHo-Cast Iron Historic District Extension
MN	516	7	SoHo-Cast Iron Historic District Extension
MN	516	24	SoHo-Cast Iron Historic District Extension
MN	516	25	SoHo-Cast Iron Historic District Extension
MN	516	26	SoHo-Cast Iron Historic District Extension
MN	516	26	SoHo-Cast Iron Historic District Extension
MN	516	30	SoHo-Cast Iron Historic District Extension
MN	516	33	SoHo-Cast Iron Historic District Extension
MN	516	34	SoHo-Cast Iron Historic District Extension
MN	516	35	SoHo-Cast Iron Historic District Extension
MN	516	36	SoHo-Cast Iron Historic District Extension
MN	516	37	SoHo-Cast Iron Historic District Extension
MN	516	38	SoHo-Cast Iron Historic District Extension
MN	516	39	SoHo-Cast Iron Historic District Extension
MN	516	40	SoHo-Cast Iron Historic District Extension

MN	516	41		SoHo-Cast Iron Historic District Extension
MN				SoHo-Cast Iron Historic District Extension
MN				SoHo-Cast Iron Historic District Extension
MN	209	1001-1006		SoHo-Cast Iron Historic District Extension
MN	209	1101-1105		SoHo-Cast Iron Historic District Extension
MN	473	1401-1419		SoHo-Cast Iron Historic District Extension
MN	482	1001-1025		SoHo-Cast Iron Historic District Extension
MN	482	1101-1154		SoHo-Cast Iron Historic District Extension
MN	488	1101-1109		SoHo-Cast Iron Historic District Extension
MN	496	1001-1003		SoHo-Cast Iron Historic District Extension
MN	496	1101-1106		SoHo-Cast Iron Historic District Extension
MN	502	1001-1036		SoHo-Cast Iron Historic District Extension
MN	516	1001-1010		SoHo-Cast Iron Historic District Extension

SoHo-Cast Iron Historic District Extension

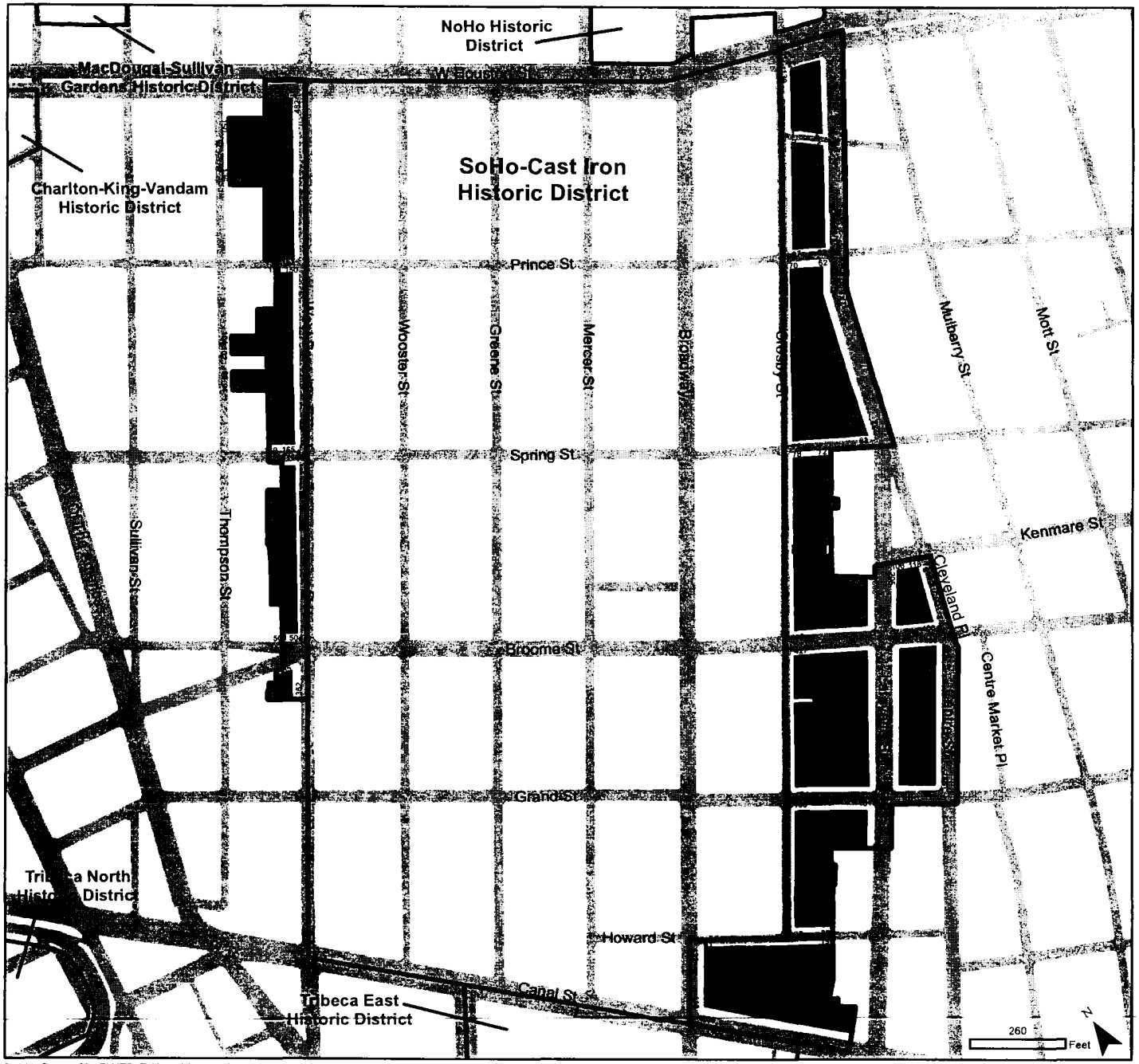

Graphic Source: MapPLUTO, Edition 06C, 2006. Date: May 11, 2010. Author: JM.

SoHo-Cast Iron
Historic District Extension
Borough of Manhattan, NY
Landmarks Preservation Commission

Calendared: June 23, 2009
Public Hearing: October 27, 2009
Designated: May 11, 2010

- Boundary of Existing Districts
- Boundary of District Extension
- Tax Map Lots, District Extension

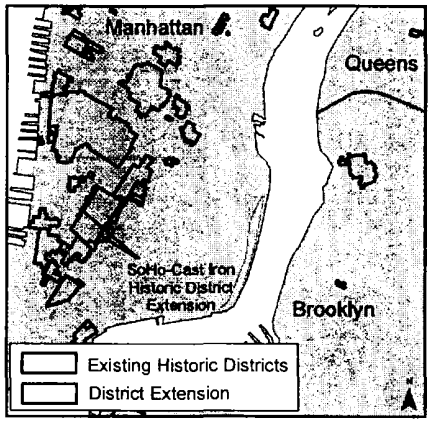

NYC™
Landmarks Preservation Commission

Commercial Property
298 Lafayette Street
New York, NY 10012

Inquiry Number: 3356947.11
July 02, 2012

EDR Building Permit Report

Target Property and Adjoining Properties

Environmental Data Resources Inc

440 Wheelers Farms Road
Milford, CT 06461
800.352.0050
www.edrnet.com

TABLE OF CONTENTS

SECTION

About This Report

Executive Summary

Findings

Glossary

Thank you for your business.
Please contact EDR at 1-800-352-0050
with any questions or comments.

Disclaimer - Copyright and Trademark Notice

This Report contains certain information obtained from a variety of public and other sources reasonably available to Environmental Data Resources, Inc. It cannot be concluded from this Report that coverage information for the target and surrounding properties does not exist from other sources. **NO WARRANTY EXPRESSED OR IMPLIED, IS MADE WHATSOEVER IN CONNECTION WITH THIS REPORT. ENVIRONMENTAL DATA RESOURCES, INC. SPECIFICALLY DISCLAIMS THE MAKING OF ANY SUCH WARRANTIES, INCLUDING WITHOUT LIMITATION, MERCHANTABILITY OR FITNESS FOR A PARTICULAR USE OR PURPOSE. ALL RISK IS ASSUMED BY THE USER. IN NO EVENT SHALL ENVIRONMENTAL DATA RESOURCES, INC. BE LIABLE TO ANYONE, WHETHER ARISING OUT OF ERRORS OR OMISSIONS, NEGLIGENCE, ACCIDENT OR ANY OTHER CAUSE, FOR ANY LOSS OR DAMAGE, INCLUDING, WITHOUT LIMITATION, SPECIAL, INCIDENTAL, CONSEQUENTIAL, OR EXEMPLARY DAMAGES. ANY LIABILITY ON THE PART OF ENVIRONMENTAL DATA RESOURCES, INC. IS STRICTLY LIMITED TO A REFUND OF THE AMOUNT PAID FOR THIS REPORT.** Purchaser accepts this Report "AS IS". Any analyses, estimates, ratings, environmental risk levels or risk codes provided in this Report are provided for illustrative purposes only, and are not intended to provide, nor should they be interpreted as providing any facts regarding, or prediction orforecast of, any environmental risk for any property. Only a Phase I Environmental Site Assessment performed by an environmental professional can provide information regarding the environmental risk for any property. Additionally, the information provided in this Report is not to be construed as legal advice.

Copyright 2012 by Environmental Data Resources, Inc. All rights reserved. Reproduction in any media or format, in whole or in part, of any report or map of Environmental Data Resources, Inc. or its affiliates is prohibited without prior written permission.

EDR and its logos (including Sanborn and Sanborn Map) are trademarks of Environmental Data Resources, Inc. or its affiliates. All other trademarks used herein are the property of their respective owners.

EDR BUILDING PERMIT REPORT

About This Report

The EDR Building Permit Report provides a practical and efficient method to search building department records for indications of environmental conditions. Generated via a search of municipal building permit records gathered from more than 1,600 cities nationwide, this report will assist you in meeting the search requirements of EPA's Standards and Practices for All Appropriate Inquiries (40 CFR Part 312), the ASTM Standard Practice for Environmental Site Assessments (E 1527-05), or custom requirements developed for the evaluation of environmental risk associated with a parcel of real estate.

Building permit data can be used to identify current and/or former operations and structures/features of environmental concern. The data can provide information on a target property and adjoining properties such as the presence of underground storage tanks, pump islands, sumps, drywells, etc., as well as information regarding water, sewer, natural gas, electrical connection dates, and current/former septic tanks.

ASTM and EPA Requirements

ASTM E 1527-05 lists building department records as a "standard historical source," as detailed in § 8.3.4.7: "Building Department Records – The term building department records means those records of the local government in which the property is located indicating permission of the local government to construct, alter, or demolish improvements on the property." ASTM also states that "Uses in the area surrounding the property shall be identified in the report, but this task is required only to the extent that this information is revealed in the course of researching the property itself."

EPA's Standards and Practices for All Appropriate Inquires (AAI) states: "§312.24: Reviews of historical sources of information. (a) Historical documents and records must be reviewed for the purposes of achieving the objectives and performance factors of §312.20(e) and (f). Historical documents and records may include, but are not limited to, aerial photographs, fire insurance maps, building department records, chain of title documents, and land use records."

Methodology

EDR has developed the EDR Building Permit Report through our partnership with BuildFax, the nation's largest repository of building department records. BuildFax collects, updates, and manages building department records from local municipal governments. The database now includes 30 million permits, on more than 10 million properties across 1,600 cities in the United States.

The EDR Building Permit Report comprises local municipal building permit records, gathered directly from local jurisdictions, including both target property and adjoining properties. Years of coverage vary by municipality. Data reported includes (where available): date of permit, permit type, permit number, status, valuation, contractor company, contractor name, and description.

Incoming permit data is checked at seven stages in a regimented quality control process, from initial data source interview, to data preparation, through final auditing. To ensure the building department is accurate, each of the seven quality control stages contains, on average, 15 additional quality checks, resulting in a process of approximately 105 quality control "touch points."

For more information about the EDR Building Permit Report, please contact your EDR Account Executive at (800) 352-0050.

EDR® Environmental Data Resources Inc

BUILDFAX® PROPERTY HISTORY

EXECUTIVE SUMMARY: SEARCH DOCUMENTATION

A search of building department records was conducted by Environmental Data Resources, Inc (EDR) on behalf of J.C. Broderick on Jul 02, 2012.

TARGET PROPERTY

298 Lafayette Street
New York, NY 10012

SEARCH METHODS

EDR searches available lists for both the Target Property and Surrounding Properties.

RESEARCH SUMMARY

Building permits identified: **YES**

The following research sources were consulted in the preparation of this report. An "X" indicates where information was identified in the source and provided in this report.

Kingston

Year	*Source*	*TP*	*Adjoining*
2010	City of Kingston, Building Safety Division		X
2009	City of Kingston, Building Safety Division		X
2008	City of Kingston, Building Safety Division		X
2007	City of Kingston, Building Safety Division		X
2006	City of Kingston, Building Safety Division		X
2005	City of Kingston, Building Safety Division		X
2004	City of Kingston, Building Safety Division		X
2003	City of Kingston, Building Safety Division		
2002	City of Kingston, Building Safety Division		
2001	City of Kingston, Building Safety Division		
2000	City of Kingston, Building Safety Division		
1999	City of Kingston, Building Safety Division		
1998	City of Kingston, Building Safety Division		
1997	City of Kingston, Building Safety Division		
1996	City of Kingston, Building Safety Division		
1995	City of Kingston, Building Safety Division		
1994	City of Kingston, Building Safety Division		
1993	City of Kingston, Building Safety Division		
1992	City of Kingston, Building Safety Division		
1991	City of Kingston, Building Safety Division		
1990	City of Kingston, Building Safety Division		
1989	City of Kingston, Building Safety Division		
1988	City of Kingston, Building Safety Division		
1987	City of Kingston, Building Safety Division		
1986	City of Kingston, Building Safety Division		
1985	City of Kingston, Building Safety Division		
1984	City of Kingston, Building Safety Division		
1983	City of Kingston, Building Safety Division		

EXECUTIVE SUMMARY: SEARCH DOCUMENTATION

Year	Source	TP	Adjoining
1982	City of Kingston, Building Safety Division		
1981	City of Kingston, Building Safety Division		
1980	City of Kingston, Building Safety Division		
1979	City of Kingston, Building Safety Division		
1978	City of Kingston, Building Safety Division		
1977	City of Kingston, Building Safety Division		

P//New York City 5 Boroughs

Year	Source	TP	Adjoining
2012	New York City, Department of Buildings		X
2011	New York City, Department of Buildings		X
2010	New York City, Department of Buildings		X
2009	New York City, Department of Buildings		X
2008	New York City, Department of Buildings		X
2007	New York City, Department of Buildings		X
2006	New York City, Department of Buildings		X
2005	New York City, Department of Buildings		X
2004	New York City, Department of Buildings		X
2003	New York City, Department of Buildings		X
2002	New York City, Department of Buildings		X
	New York City, Department of Buildings	X	
2001	New York City, Department of Buildings		X
2000	New York City, Department of Buildings		X
	New York City, Department of Buildings	X	
1999	New York City, Department of Buildings		X
1998	New York City, Department of Buildings		X
1997	New York City, Department of Buildings		X
1996	New York City, Department of Buildings		X
1995	New York City, Department of Buildings		X
1994	New York City, Department of Buildings		X
1993	New York City, Department of Buildings		X
1992	New York City, Department of Buildings		X
1991	New York City, Department of Buildings		X
1990	New York City, Department of Buildings		X
1989	New York City, Department of Buildings		X
1988	New York City, Department of Buildings		X
1987	New York City, Department of Buildings		X
1986	New York City, Department of Buildings		X
1985	New York City, Department of Buildings		X
1984	New York City, Department of Buildings		X

BUILDING DEPARTMENT RECORDS SEARCHED

Name: Kingston
Years: 1977-2010
Source: City of Kingston, Building Safety Division, Kingston , NY
Phone: (845) 331-1217

Name: P//New York City 5 Boroughs
Years: 1984-2012
Source: New York City, Department of Buildings, New York City, NY
Phone: (212) 566-5000

Name: Albany
Years: 1999-2010
Source: City of Albany, Building and Codes, Albany, NY
Phone: (518) 434-5165

Name: Poughkeepsie town
Years: 1961-2010
Source: Town of Poughkeepsie, Building Department, Poughkeepsie, NY
Phone: (845) 485-3655

Name: Schenectady
Years: 2008-2010
Source: City of Schenectady, Building Inspector/Code Enforcement, Schenectady, NY
Phone:

Name: Troy
Years: 2001-2010
Source: City of Troy, Code Enforcement, Troy, NY
Phone: (518) 270-4584

TARGET PROPERTY FINDINGS

TARGET PROPERTY DETAIL

298 Lafayette Street
New York, NY 10012

298 LAFAYETTE STREET

Date:	**11/21/2002**
Permit Type:	
Description:	
Permit Description:	
Work Class:	
Proposed Use:	
Permit Number:	R094802
Status:	LOCATION PROBLEM
Valuation:	$0.00
Contractor Company:	
Contractor Name:	HY-LEE ELECTRIC CO., INC.

Date:	**9/29/2000**
Permit Type:	
Description:	
Permit Description:	
Work Class:	
Proposed Use:	
Permit Number:	M193847
Status:	CLOSED/CANCELLED
Valuation:	$0.00
Contractor Company:	
Contractor Name:	FOLKS ELECTRICAL INC

TARGET PROPERTY FINDINGS

Date:	**2/23/2000**
Permit Type:	
Description:	
Permit Description:	
Work Class:	
Proposed Use:	
Permit Number:	M186767
Status:	COMPLETED
Valuation:	$0.00
Contractor Company:	
Contractor Name:	FOLKS ELECTRICAL INC

ADJOINING PROPERTY FINDINGS

ADJOINING PROPERTY DETAIL

The following Adjoining Property addresses were researched for this report. Detailed findings are provided for each address.

BLEECKER ST

17 BLEECKER ST

Date:	**3/30/2012**
Permit Type:	**PL**
Description:	**REMODEL EXISTING UNIT(4E) AT FOURTH FLOOR. NO CHANGE TO USE, EGRESS OR OCCUPANCY.**
Permit Description:	**PLUMBING**
Work Class:	
Proposed Use:	OTHER RES
Permit Number:	120750856-01-PL
Status:	ISSUED
Valuation:	$77,700.00
Contractor Company:	
Contractor Name:	ROCK E SMALL PLBG&HTG INC

Date:	**3/19/2012**
Permit Type:	**EW MH**
Description:	**REMODEL EXISTING UNIT(4E) AT FOURTH FLOOR. NO CHANGE TO USE, EGRESS OR OCCUPANCY.**
Permit Description:	**EQUIPMENT WORK MECHANICAL/HVAC**
Work Class:	
Proposed Use:	OTHER RES
Permit Number:	120750856-01-EW MH
Status:	ISSUED
Valuation:	$77,700.00
Contractor Company:	
Contractor Name:	DCBE CONTRACTING INC

ADJOINING PROPERTY FINDINGS

Date:	**3/16/2012**
Permit Type:	**EW OT**
Description:	**REMODEL EXISTING UNIT(4E) AT FOURTH FLOOR. NO CHANGE TO USE, EGRESS OR OCCUPANCY.**
Permit Description:	**EQUIPMENT WORK OTHER CONSTRUCTION EQUIPMENT**
Work Class:	
Proposed Use:	OTHER RES
Permit Number:	120750856-01-EW OT
Status:	ISSUED
Valuation:	$77,700.00
Contractor Company:	
Contractor Name:	DCBE CONTRACTING INC

Date:	**10/19/2011**
Permit Type:	**PL**
Description:	**REMODEL EXISTING UNITS(3W AND 4W) AT THIRD AND FOURTH FLOOR. NO CHANGE TO USE, EGRESS OR OCCUPANCY.**
Permit Description:	**PLUMBING**
Work Class:	
Proposed Use:	OTHER RES
Permit Number:	120850356-01-PL
Status:	ISSUED
Valuation:	$83,000.00
Contractor Company:	
Contractor Name:	L & G PLUMBERS, INC

ADJOINING PROPERTY FINDINGS

Date:	**10/18/2011**
Permit Type:	**EW OT**
Description:	**REMODEL EXISTING UNITS(3W AND 4W) AT THIRD AND FOURTH FLOOR. NO CHANGE TO USE, EGRESS OR OCCUPANCY.**
Permit Description:	**EQUIPMENT WORK OTHER CONSTRUCTION EQUIPMENT**
Work Class:	
Proposed Use:	OTHER RES
Permit Number:	120850356-01-EW OT
Status:	ISSUED
Valuation:	$83,000.00
Contractor Company:	
Contractor Name:	CHARLES MCGRATH CONST INC

Date:	**7/28/2011**
Permit Type:	**PL**
Description:	**REMODEL EXISTING UNIT(4E) AT FOURTH FLOOR. NO CHANGE TO USE, EGRESS OR OCCUPANCY.**
Permit Description:	**PLUMBING**
Work Class:	
Proposed Use:	OTHER RES
Permit Number:	120750856-01-PL
Status:	ISSUED
Valuation:	$77,700.00
Contractor Company:	
Contractor Name:	T.N.T PLBG & HTG, INC, T.N.T PLBG & HTG INC, T.N.T. PLUMBING & HEATING INC

ADJOINING PROPERTY FINDINGS

Date:	**7/14/2011**
Permit Type:	**EW OT**
Description:	**REMODEL EXISTING UNIT(4E) AT FOURTH FLOOR. NO CHANGE TO USE, EGRESS OR OCCUPANCY.**
Permit Description:	**EQUIPMENT WORK OTHER CONSTRUCTION EQUIPMENT**
Work Class:	
Proposed Use:	OTHER RES
Permit Number:	120750856-01-EW OT
Status:	ISSUED
Valuation:	$77,700.00
Contractor Company:	
Contractor Name:	DYNATEC CONTRACTING INC

Date:	**11/22/2006**
Permit Type:	**EQ SH**
Description:	**INSTALLATION OF A HEAVY DUTY SIDEWALK SHED 20' LONG DURING FACADE REPAIR. NO CHANGE IN USE, EGRESS OR OCCUPANCY. SHED TO COMPLY WITH TPPN 9-99 AND LL 33/91.**
Permit Description:	**CONSTRUCTION EQUIPMENT SIDEWALK SHED**
Work Class:	
Proposed Use:	OTHER
Permit Number:	104606446-01-EQ SH
Status:	ISSUED
Valuation:	$0.00
Contractor Company:	
Contractor Name:	OUTDOOR INSTALLATIONS LLC

ADJOINING PROPERTY FINDINGS

Date:	**8/27/2004**
Permit Type:	**EW OT**
Description:	**INSTALL NEW WOOD FLOORING NEW SINK & DIS HWASHER IN EXISTING STORE NO CHANGE IN USE EGRESS OR OCCUPANCY**
Permit Description:	**EQUIPMENT WORK OTHER CONSTRUCTION EQUIPMENT**
Work Class:	
Proposed Use:	OTHER
Permit Number:	103843922-01-EW OT
Status:	ISSUED
Valuation:	$5,000.00
Contractor Company:	
Contractor Name:	LEE CONSTR. INC.

Date:	**1/6/2000**
Permit Type:	
Description:	
Permit Description:	
Work Class:	
Proposed Use:	
Permit Number:	M185396
Status:	CLOSED/CANCELLED
Valuation:	$0.00
Contractor Company:	
Contractor Name:	PAPPAS & FODERA ELECT'L

Date:	**9/16/1997**
Permit Type:	
Description:	
Permit Description:	
Work Class:	
Proposed Use:	
Permit Number:	M158422
Status:	COMPLETED
Valuation:	$0.00
Contractor Company:	
Contractor Name:	CODA ELECTRO CONT'G INC.

ADJOINING PROPERTY FINDINGS

Date: **1/13/1986**
Permit Type:
Description:

Permit Description:
Work Class:
Proposed Use:
Permit Number: 044915
Status: COMPLETED
Valuation: $0.00
Contractor Company:
Contractor Name: NELSON&TOM MAINTDBA TOMCO

Date: **4/16/1985**
Permit Type:
Description:

Permit Description:
Work Class:
Proposed Use:
Permit Number: 001888C
Status: CLOSED/CANCELLED
Valuation: $0.00
Contractor Company:
Contractor Name: K. C. ELECTRIC, INC.

Date: **4/16/1985**
Permit Type:
Description:

Permit Description:
Work Class:
Proposed Use:
Permit Number: 004630C
Status: CLOSED/CANCELLED
Valuation: $0.00
Contractor Company:
Contractor Name: K. C. ELECTRIC, INC.

ADJOINING PROPERTY FINDINGS

Date: **4/16/1985**
Permit Type:
Description:

Permit Description:
Work Class:
Proposed Use:
Permit Number: 008168C
Status: COMPLETED
Valuation: $0.00
Contractor Company:
Contractor Name: K. C. ELECTRIC, INC.

19 BLEECKER ST

Date: **10/7/2010**
Permit Type: **PL**
Description:

Permit Description: **PLUMBING**
Work Class:
Proposed Use:
Permit Number: 401606044-01-PL
Status: ISSUED
Valuation: $0.00
Contractor Company:
Contractor Name: PRECISION PLBG SVCS., INC, HYDRO TECH MECH CORP, PRECISION PLMB SVCS INC, PRECISION PLUMBING, PRECIS

ADJOINING PROPERTY FINDINGS

Date:	**3/15/2010**
Permit Type:	**AL**
Description:	**PROPOSE FRONT FACADE WITH BRICK NO CHANGE IN USE OCCUPANCY OR EGRESS**
Permit Description:	**ALTERATION**
Work Class:	
Proposed Use:	1-2-3 FAMILY J-3
Permit Number:	420141162-01-AL
Status:	ISSUED
Valuation:	$3,000.00
Contractor Company:	
Contractor Name:	A&A BUILDING CONSULTANTS

Date:	**3/7/2007**
Permit Type:	
Description:	
Permit Description:	
Work Class:	
Proposed Use:	
Permit Number:	A255307
Status:	COMPLETED
Valuation:	$0.00
Contractor Company:	
Contractor Name:	ALEF ELEC'L CONTR'G INC

ADJOINING PROPERTY FINDINGS

Date:	**11/21/2005**
Permit Type:	**PL**
Description:	**Legalization of interior non-load bearing partitions and two piece toilet at cellar to resolve ECB violation #34483010Y. Also legalizing opening to rear yard and wood steps to resolve ECB violation #34483009R. No change in use, occupancy or bulk of building.**
Permit Description:	**PLUMBING**
Work Class:	
Proposed Use:	1-2-3 FAMILY
Permit Number:	402233766-01-PL
Status:	ISSUED
Valuation:	$2,500.00
Contractor Company:	
Contractor Name:	AMN CO, AMN CORP, AMN CORPORATION, A.M.N. CORPORATION, AMC CORPORATION, AMN CORPORATON, A.M. N. CORP

Date:	**11/17/2005**
Permit Type:	**EW OT**
Description:	**Legalization of interior non-load bearing partitions and two piece toilet at cellar to resolve ECB violation #34483010Y. Also legalizing opening to rear yard and wood steps to resolve ECB violation #34483009R. No change in use, occupancy or bulk of building.**
Permit Description:	**EQUIPMENT WORK OTHER CONSTRUCTION EQUIPMENT**
Work Class:	
Proposed Use:	1-2-3 FAMILY
Permit Number:	402233766-01-EW OT
Status:	ISSUED
Valuation:	$2,500.00
Contractor Company:	
Contractor Name:	65-11 75 PLACE

ADJOINING PROPERTY FINDINGS

Date:	**5/23/2003**
Permit Type:	**PL**
Description:	**LEGALIZATIONOF CELLAR CONDITION, TWO FIXTURES BATHROOM, LAUNDRY AREA EQUIPMENT AND ACCESSORY ROOM TO BE USED IN CONJUCTION WITH 1st FLOOR DWELLING. NO CHANGE OF USE EGRESS OR OCCUPANCY.**
Permit Description:	**PLUMBING**
Work Class:	
Proposed Use:	1-2-3 FAMILY
Permit Number:	401606044-01-PL
Status:	ISSUED
Valuation:	$5,000.00
Contractor Company:	
Contractor Name:	QUEENS, THE MECHANICAL CORP, QUEENS,THE MECHANICAL CORP, QNS,THE MECHANICAL CORP, QUEENS THE MECHANI

Date:	**2/5/2003**
Permit Type:	**EW OT**
Description:	**LEGALIZATIONOF CELLAR CONDITION, TWO FIXTURES BATHROOM, LAUNDRY AREA EQUIPMENT AND ACCESSORY ROOM TO BE USED IN CONJUCTION WITH 1st FLOOR DWELLING. NO CHANGE OF USE EGRESS OR OCCUPANCY.**
Permit Description:	**EQUIPMENT WORK OTHER CONSTRUCTION EQUIPMENT**
Work Class:	
Proposed Use:	1-2-3 FAMILY
Permit Number:	401606044-01-EW OT
Status:	ISSUED
Valuation:	$5,000.00
Contractor Company:	
Contractor Name:	N/A

ADJOINING PROPERTY FINDINGS

Date: **12/26/2002**
Permit Type:
Description:

Permit Description:
Work Class:
Proposed Use:
Permit Number: M219320
Status: COMPLETED
Valuation: $0.00
Contractor Company:
Contractor Name: FELLER ELECTRIC INC.

Date: **1/16/1985**
Permit Type:
Description:

Permit Description:
Work Class:
Proposed Use:
Permit Number: Q01418
Status: CLOSED/CANCELLED
Valuation: $0.00
Contractor Company:
Contractor Name: SALVATORE CAMPISI & SONS

20 BLEECKER ST

Date: **10/12/2011**
Permit Type: **PL**
Description:

Permit Description: **PLUMBING**
Work Class:
Proposed Use:
Permit Number: 420465730-01-PL
Status: ISSUED
Valuation: $0.00
Contractor Company:
Contractor Name: ORBIT PLBG & HTG INC

ADJOINING PROPERTY FINDINGS

Date: **10/4/2011**
Permit Type: **EW MH**
Description:

Permit Description: **EQUIPMENT WORK MECHANICAL/HVAC**
Work Class:
Proposed Use:
Permit Number: 420465730-01-EW MH
Status: ISSUED
Valuation: $0.00
Contractor Company:
Contractor Name: CURAM CONTRACTING, LLC

Date: **9/7/2011**
Permit Type: **EW OT**
Description:

Permit Description: **EQUIPMENT WORK OTHER CONSTRUCTION EQUIPMENT**
Work Class:
Proposed Use:
Permit Number: 420465730-01-EW OT
Status: ISSUED
Valuation: $0.00
Contractor Company:
Contractor Name: CURAM CONTRACTING, LLC

Date: **4/14/2011**
Permit Type: **PL**
Description: **RENOVATING FIRST FL AND CELLAR, CREATING ACCESSORY USE WITH CELLAR, NO CHANGE IN EGRESS, USE, OR OCCUPANCY**

Permit Description: **PLUMBING**
Work Class:
Proposed Use: OTHER J-2
Permit Number: 420333179-01-PL
Status: ISSUED
Valuation: $47,000.00
Contractor Company:
Contractor Name: ORBIT PLBG & HTG INC

ADJOINING PROPERTY FINDINGS

Date:	**4/7/2011**
Permit Type:	**EW OT**
Description:	**RENOVATING FIRST FL AND CELLAR, CREATING ACCESSORY USE WITH CELLAR, NO CHANGE IN EGRESS, USE, OR OCCUPANCY**
Permit Description:	**EQUIPMENT WORK OTHER CONSTRUCTION EQUIPMENT**
Work Class:	
Proposed Use:	OTHER J-2
Permit Number:	420333179-01-EW OT
Status:	ISSUED
Valuation:	$47,000.00
Contractor Company:	
Contractor Name:	CURAM CONTRACTING, LLC

Date:	**5/28/2009**
Permit Type:	
Description:	
Permit Description:	
Work Class:	
Proposed Use:	
Permit Number:	A277918
Status:	COMPLETED
Valuation:	$0.00
Contractor Company:	
Contractor Name:	CAZZ ELEC & UTILITIES COR

Date:	**7/27/2005**
Permit Type:	
Description:	
Permit Description:	
Work Class:	
Proposed Use:	
Permit Number:	A236858
Status:	COMPLETED
Valuation:	$0.00
Contractor Company:	
Contractor Name:	JOSEF X. ABT ELEC'L CONT.

ADJOINING PROPERTY FINDINGS

21 BLEECKER ST

Date: **5/9/2012**
Permit Type: **EW MH**
Description:

Permit Description: **EQUIPMENT WORK MECHANICAL/HVAC**
Work Class:
Proposed Use:
Permit Number: 104514928-01-EW MH
Status: ISSUED
Valuation: $0.00
Contractor Company:
Contractor Name: F.SGROI CONSTRUCTION CO

Date: **5/9/2012**
Permit Type: **EW OT**
Description:

Permit Description: **EQUIPMENT WORK OTHER CONSTRUCTION EQUIPMENT**
Work Class:
Proposed Use:
Permit Number: 104514928-01-EW OT
Status: ISSUED
Valuation: $0.00
Contractor Company:
Contractor Name: F.SGROI CONSTRUCTION CO

Date: **9/22/2011**
Permit Type: **PL**
Description:

Permit Description: **PLUMBING**
Work Class:
Proposed Use:
Permit Number: 104514928-01-PL
Status: ISSUED
Valuation: $0.00
Contractor Company:
Contractor Name: ADRIATIC PLBG & HTG CORP

ADJOINING PROPERTY FINDINGS

Date: **5/20/2011**
Permit Type: **EW OT**
Description:

Permit Description: **EQUIPMENT WORK OTHER CONSTRUCTION EQUIPMENT**
Work Class:
Proposed Use:
Permit Number: 104514928-01-EW OT
Status: ISSUED
Valuation: $0.00
Contractor Company:
Contractor Name: F.SGROI CONSTRUCTION CO

Date: **5/18/2011**
Permit Type: **EW MH**
Description:

Permit Description: **EQUIPMENT WORK MECHANICAL/HVAC**
Work Class:
Proposed Use:
Permit Number: 104514928-01-EW MH
Status: ISSUED
Valuation: $0.00
Contractor Company:
Contractor Name: F.SGROI CONSTRUCTION CO

Date: **5/13/2011**
Permit Type: **PL**
Description:

Permit Description: **PLUMBING**
Work Class:
Proposed Use:
Permit Number: 420170479-01-PL
Status: ISSUED
Valuation: $0.00
Contractor Company:
Contractor Name: THE PLUMBING COMPANY INC, QUEENS MAINTENANCE CO INC

ADJOINING PROPERTY FINDINGS

Date:	**4/21/2011**
Permit Type:	**PL**
Description:	
Permit Description:	**PLUMBING**
Work Class:	
Proposed Use:	
Permit Number:	101573469-01-PL
Status:	ISSUED
Valuation:	$0.00
Contractor Company:	
Contractor Name:	ORBIT PLBG & HTG INC

Date:	**7/22/2010**
Permit Type:	**EW BL**
Description:	**INSTALLATION OF WALL MOUNTED BOILER AS PER PLANS FILED HEREWITH. GAS FILED UND ER APPLICATION# 101573469. NO CHANGE TO USE, EGRESS OR OCCUPANCY FILED UNDER T HIS APPLICATION.**
Permit Description:	**EQUIPMENT WORK BOILER**
Work Class:	
Proposed Use:	OTHER RES
Permit Number:	120387651-01-EW BL
Status:	ISSUED
Valuation:	$7,000.00
Contractor Company:	
Contractor Name:	ADRIATIC PLBG & HTG CORP

ADJOINING PROPERTY FINDINGS

Date:	**4/9/2010**
Permit Type:	**EW OT**
Description:	**INSTALL (2) TWO PIECE TOILET, WASHER AND DRYER AT THE CELLAR. NO CHANGE IN USE, EGRESS OR OCCUPANCY.**
Permit Description:	**EQUIPMENT WORK OTHER CONSTRUCTION EQUIPMENT**
Work Class:	
Proposed Use:	1-2-3 FAMILY J-3
Permit Number:	420170479-01-EW OT
Status:	ISSUED
Valuation:	$12,500.00
Contractor Company:	
Contractor Name:	MR. E CONSTRUCTION INC

Date:	**4/6/2010**
Permit Type:	**PL**
Description:	
Permit Description:	**PLUMBING**
Work Class:	
Proposed Use:	
Permit Number:	104514928-01-PL
Status:	ISSUED
Valuation:	$0.00
Contractor Company:	
Contractor Name:	ADRIATIC PLBG & HTG CORP

Date:	**2/25/2010**
Permit Type:	**PL**
Description:	
Permit Description:	**PLUMBING**
Work Class:	
Proposed Use:	
Permit Number:	101573469-01-PL
Status:	ISSUED
Valuation:	$0.00
Contractor Company:	
Contractor Name:	ADRIATIC PLBG & HTG CORP

ADJOINING PROPERTY FINDINGS

Date: **11/9/2009**
Permit Type: **EW OT**
Description:

Permit Description: **EQUIPMENT WORK OTHER CONSTRUCTION EQUIPMENT**
Work Class:
Proposed Use:
Permit Number: 104514928-01-EW OT
Status: ISSUED
Valuation: $0.00
Contractor Company:
Contractor Name: F.SGROI CONSTRUCTION CO

Date: **9/28/2009**
Permit Type: **AL**
Description:

Permit Description: **ALTERATION**
Work Class:
Proposed Use:
Permit Number: 101573469-01-AL
Status: ISSUED
Valuation: $0.00
Contractor Company:
Contractor Name: F.SGROI CONSTRUCTION CO

Date: **4/14/2009**
Permit Type: **PL**
Description:

Permit Description: **PLUMBING**
Work Class:
Proposed Use:
Permit Number: 402268540-01-PL
Status: ISSUED
Valuation: $0.00
Contractor Company:
Contractor Name: CATMAN PLUMBING INC

ADJOINING PROPERTY FINDINGS

Date:	**2/23/2009**
Permit Type:	
Description:	
Permit Description:	
Work Class:	
Proposed Use:	
Permit Number:	A275535
Status:	AWAITING INSPECTION REQUEST
Valuation:	$0.00
Contractor Company:	
Contractor Name:	SMITH ELECTRICAL CONTR'G

Date:	**6/13/2008**
Permit Type:	**PL**
Description:	**Interior buildout. Partition, plumbing, baseboard modifications and related construction as per plans. Boiler work to be filed under separete application. No change in use, egress or occupancy.**
Permit Description:	**PLUMBING**
Work Class:	
Proposed Use:	OTHER
Permit Number:	110047823-01-PL
Status:	ISSUED
Valuation:	$8,000.00
Contractor Company:	
Contractor Name:	PIPE RITE CORP

ADJOINING PROPERTY FINDINGS

Date:	**5/8/2008**
Permit Type:	**EW OT**
Description:	**Interior buildout. Partition, plumbing, baseboard modifications and related construction as per plans. Boiler work to be filed under separete application. No change in use, egress or occupancy.**
Permit Description:	**EQUIPMENT WORK OTHER CONSTRUCTION EQUIPMENT**
Work Class:	
Proposed Use:	OTHER
Permit Number:	110047823-01-EW OT
Status:	ISSUED
Valuation:	$8,000.00
Contractor Company:	
Contractor Name:	HOME OWNER

Date:	**1/25/2007**
Permit Type:	**PL**
Description:	
Permit Description:	**PLUMBING**
Work Class:	
Proposed Use:	
Permit Number:	402268540-01-PL
Status:	ISSUED
Valuation:	$0.00
Contractor Company:	
Contractor Name:	VALUE PLBG INC, WATERWORKS PLBG, WATERWORKS PLG, VALUE PLUMBING INC, VALUE PLG INC, VALUE PLUMBING,

ADJOINING PROPERTY FINDINGS

Date:	**12/5/2006**
Permit Type:	**EW OT**
Description:	
Permit Description:	**EQUIPMENT WORK OTHER CONSTRUCTION EQUIPMENT**
Work Class:	
Proposed Use:	
Permit Number:	402268540-01-EW OT
Status:	ISSUED
Valuation:	$0.00
Contractor Company:	
Contractor Name:	N/A

Date:	**4/21/2005**
Permit Type:	**AL**
Description:	**Application filed to reslove ECB violation # 344309362Z. Existing Curb Cut for existing garage (C.of O #46540). Total length is 9 feet. No work permit to obtain. No change to use, occupancy and egress.**
Permit Description:	**ALTERATION**
Work Class:	
Proposed Use:	OTHER
Permit Number:	402117277-01-AL
Status:	ISSUED
Valuation:	$0.00
Contractor Company:	
Contractor Name:	NONE

ADJOINING PROPERTY FINDINGS

Date: **4/29/2004**
Permit Type: **PL**
Description:

Permit Description: **PLUMBING**
Work Class:
Proposed Use:
Permit Number: 400977920-01-PL
Status: ISSUED
Valuation: $0.00
Contractor Company:
Contractor Name: AMN CO, AMN CORP, AMN CORPORATION, A.M.N. CORPORATION, AMC CORPORATION, AMN CORPORATON, A.M. N. CORP

Date: **4/23/2004**
Permit Type:
Description:

Permit Description:
Work Class:
Proposed Use:
Permit Number: A218527
Status: COMPLETED
Valuation: $0.00
Contractor Company:
Contractor Name: AMPOL ELEC'L CONT. INC.

Date: **4/22/2004**
Permit Type: **PL**
Description:

Permit Description: **PLUMBING**
Work Class:
Proposed Use:
Permit Number: 400977939-01-PL
Status: ISSUED
Valuation: $0.00
Contractor Company:
Contractor Name: AMN CO, AMN CORP, AMN CORPORATION, A.M.N. CORPORATION, AMC CORPORATION, AMN CORPORATON, A.M. N. CORP

ADJOINING PROPERTY FINDINGS

Date: **3/24/2004**
Permit Type: **AL**
Description:

Permit Description: **ALTERATION**
Work Class:
Proposed Use:
Permit Number: 400977920-01-AL
Status: ISSUED
Valuation: $0.00
Contractor Company:
Contractor Name: N/A

Date: **3/24/2004**
Permit Type: **AL**
Description:

Permit Description: **ALTERATION**
Work Class:
Proposed Use:
Permit Number: 400977939-01-AL
Status: ISSUED
Valuation: $0.00
Contractor Company:
Contractor Name: N/A

Date: **11/13/2003**
Permit Type:
Description:

Permit Description:
Work Class:
Proposed Use:
Permit Number: A212820
Status: COMPLETED
Valuation: $0.00
Contractor Company:
Contractor Name: M & R ELEC'L CONT'G & REP

ADJOINING PROPERTY FINDINGS

Date: **7/31/1997**
Permit Type:
Description:

Permit Description:
Work Class:
Proposed Use:
Permit Number: M156943
Status: COMPLETED
Valuation: $0.00
Contractor Company:
Contractor Name: LOWER MANHATTAN ELEC. INC

26 BLEECKER ST

Date: **9/26/2009**
Permit Type: **PL**
Description:

Permit Description: **PLUMBING**
Work Class:
Proposed Use:
Permit Number: 110162920-02-PL
Status: ISSUED
Valuation: $0.00
Contractor Company:
Contractor Name: SUGAR PLUMBING CORP

Date: **1/28/2009**
Permit Type: **EW SP**
Description:

Permit Description: **EQUIPMENT WORK Sprinkler**
Work Class:
Proposed Use:
Permit Number: 110151709-01-EW SP
Status: ISSUED
Valuation: $0.00
Contractor Company:
Contractor Name: SUGAR PLUMBING CORP

ADJOINING PROPERTY FINDINGS

Date:	**1/20/2009**
Permit Type:	
Description:	
Permit Description:	
Work Class:	
Proposed Use:	
Permit Number:	M288814
Status:	AWAITING INSPECTION REQUEST
Valuation:	$0.00
Contractor Company:	
Contractor Name:	ABSOLUTE ELEC'L CONTRG OF

Date:	**9/18/2008**
Permit Type:	**PL**
Description:	**REMOVE AND INSTALL MECHANICAL EQUIPMENT, DUCTWORK AND PLUMBING FIXTURES AS PER ATTACHED PLANS. NO CHANGE TO USE, EGRESS OR OCCUPANCY.**
Permit Description:	**PLUMBING**
Work Class:	
Proposed Use:	OTHER
Permit Number:	110162920-02-PL
Status:	ISSUED
Valuation:	$325,000.00
Contractor Company:	
Contractor Name:	SUGAR PLUMBING CORP

ADJOINING PROPERTY FINDINGS

Date:	**9/9/2008**
Permit Type:	**EW OT**
Description:	**INTERIOR RENOVATION OF CELLAR, 1ST THRU 7TH FLOOR. REMOVAL AND INSTALLATION OF PARTITIONS AND DOORS. NO CHANGE TO USE, EGRESS OR OCCUPANCY.**
Permit Description:	**EQUIPMENT WORK OTHER CONSTRUCTION EQUIPMENT**
Work Class:	
Proposed Use:	OTHER E
Permit Number:	110162920-01-EW OT
Status:	ISSUED
Valuation:	$210,000.00
Contractor Company:	
Contractor Name:	WESTERMAN CONSTR. COMPANY, WESTERMAN CONSTR. CO.,IN*

Date:	**9/9/2008**
Permit Type:	**EW MH**
Description:	**REMOVE AND INSTALL MECHANICAL EQUIPMENT, DUCTWORK AND PLUMBING FIXTURES AS PER ATTACHED PLANS. NO CHANGE TO USE, EGRESS OR OCCUPANCY.**
Permit Description:	**EQUIPMENT WORK MECHANICAL/HVAC**
Work Class:	
Proposed Use:	OTHER
Permit Number:	110162920-02-EW MH
Status:	ISSUED
Valuation:	$325,000.00
Contractor Company:	
Contractor Name:	WESTERMAN CONSTR. COMPANY, WESTERMAN CONSTR. CO.,IN*

ADJOINING PROPERTY FINDINGS

Date:	**9/9/2008**
Permit Type:	**EW OT**
Description:	**STRUCTURAL WORK TO REFRAME THE ELEVATOR SHAFT. NO CHANGE TO USE, EGRESS OR OCCUPANCY.**
Permit Description:	**EQUIPMENT WORK OTHER CONSTRUCTION EQUIPMENT**
Work Class:	
Proposed Use:	OTHER
Permit Number:	110162920-03-EW OT
Status:	ISSUED
Valuation:	$50,000.00
Contractor Company:	
Contractor Name:	WESTERMAN CONSTR. COMPANY, WESTERMAN CONSTR. CO.,IN*

Date:	**7/14/2008**
Permit Type:	
Description:	
Permit Description:	
Work Class:	
Proposed Use:	
Permit Number:	M282827
Status:	COMPLETED
Valuation:	$0.00
Contractor Company:	
Contractor Name:	JORDAN DANIELS ELEC'L CON

Date:	**4/8/2002**
Permit Type:	
Description:	
Permit Description:	
Work Class:	
Proposed Use:	
Permit Number:	M210789
Status:	AWAITING INSPECTION REQUEST
Valuation:	$0.00
Contractor Company:	
Contractor Name:	E. FITZGERALD ELEC CO INC

ADJOINING PROPERTY FINDINGS

Date: **12/15/1997**
Permit Type:
Description:

Permit Description:
Work Class:
Proposed Use:
Permit Number: M161300
Status: COMPLETED
Valuation: $0.00
Contractor Company:
Contractor Name: HENRY KROGER ELEC. CORP

Date: **9/19/1997**
Permit Type:
Description:

Permit Description:
Work Class:
Proposed Use:
Permit Number: M158556
Status: COMPLETED
Valuation: $0.00
Contractor Company:
Contractor Name: CEDAR ELEC'L CONT'RS INC.

Date: **4/17/1997**
Permit Type:
Description:

Permit Description:
Work Class:
Proposed Use:
Permit Number: M153460
Status: COMPLETED
Valuation: $0.00
Contractor Company:
Contractor Name: CEDAR ELEC'L CONT'RS INC.

ADJOINING PROPERTY FINDINGS

Date: **9/21/1992**
Permit Type:
Description:

Permit Description:
Work Class:
Proposed Use:
Permit Number: M099239
Status: COMPLETED
Valuation: $0.00
Contractor Company:
Contractor Name: REMARK ELECTRIC CORP.

Date: **7/15/1991**
Permit Type:
Description:

Permit Description:
Work Class:
Proposed Use:
Permit Number: M083902
Status: COMPLETED
Valuation: $0.00
Contractor Company:
Contractor Name: REMARK ELECTRIC CORP.

Date: **3/21/1991**
Permit Type:
Description:

Permit Description:
Work Class:
Proposed Use:
Permit Number: M079689
Status: COMPLETED
Valuation: $0.00
Contractor Company:
Contractor Name: O.M. ELECTRIC INC.

ADJOINING PROPERTY FINDINGS

Date: **1/30/1991**
Permit Type:
Description:

Permit Description:
Work Class:
Proposed Use:
Permit Number: M077812
Status: COMPLETED
Valuation: $0.00
Contractor Company:
Contractor Name: HENRY KROGER ELEC. CORP

Date: **10/16/1985**
Permit Type:
Description:

Permit Description:
Work Class:
Proposed Use:
Permit Number: 039593
Status: COMPLETED
Valuation: $0.00
Contractor Company:
Contractor Name: JAYS ELEC'L CONT'G CO.

27 BLEECKER ST

Date: **1/12/2012**
Permit Type: **EW MH**
Description: **INSTALL NEW AIRCONDITIONING UNITS**

Permit Description: **EQUIPMENT WORK MECHANICAL/HVAC**
Work Class:
Proposed Use: OTHER RES
Permit Number: 120799733-01-EW MH
Status: ISSUED
Valuation: $4,000.00
Contractor Company:
Contractor Name: LEFEVRE STUDIOS INC

ADJOINING PROPERTY FINDINGS

Date:	**9/28/2011**
Permit Type:	**PL**
Description:	**RENOVATE APT4B. NO CHANGE TO USE EGRESS,OR OCCUPANCY.**
Permit Description:	**PLUMBING**
Work Class:	
Proposed Use:	OTHER RES
Permit Number:	120783535-01-PL
Status:	ISSUED
Valuation:	$38,000.00
Contractor Company:	
Contractor Name:	DEMAR PLUMBING CORP

Date:	**9/27/2011**
Permit Type:	**EW OT**
Description:	**RENOVATE APT4B. NO CHANGE TO USE EGRESS,OR OCCUPANCY.**
Permit Description:	**EQUIPMENT WORK OTHER CONSTRUCTION EQUIPMENT**
Work Class:	
Proposed Use:	OTHER RES
Permit Number:	120783535-01-EW OT
Status:	ISSUED
Valuation:	$38,000.00
Contractor Company:	
Contractor Name:	HOME EVOLUTION CONSTRUCTI

Date:	**7/18/2011**
Permit Type:	**PL**
Description:	
Permit Description:	**PLUMBING**
Work Class:	
Proposed Use:	
Permit Number:	120243897-01-PL
Status:	ISSUED
Valuation:	$0.00
Contractor Company:	
Contractor Name:	GAB PLBG SVC CONTR, INC

ADJOINING PROPERTY FINDINGS

Date: **6/23/2011**
Permit Type: **EW OT**
Description:

Permit Description: **EQUIPMENT WORK OTHER CONSTRUCTION EQUIPMENT**
Work Class:
Proposed Use:
Permit Number: 120243897-01-EW OT
Status: ISSUED
Valuation: $0.00
Contractor Company:
Contractor Name: LEFEVRE STUDIOS INC

Date: **11/18/2009**
Permit Type:
Description:

Permit Description:
Work Class:
Proposed Use:
Permit Number: M297902
Status: AWAITING INSPECTION REQUEST
Valuation: $0.00
Contractor Company:
Contractor Name: A & S ELECTRIC INC.

Date: **5/27/2009**
Permit Type: **EW OT**
Description:

Permit Description: **EQUIPMENT WORK OTHER CONSTRUCTION EQUIPMENT**
Work Class:
Proposed Use:
Permit Number: 110299285-01-EW OT
Status: ISSUED
Valuation: $0.00
Contractor Company:
Contractor Name: CPM BUILDERS INC

ADJOINING PROPERTY FINDINGS

Date:	**5/13/2008**
Permit Type:	
Description:	
Permit Description:	
Work Class:	
Proposed Use:	
Permit Number:	M280613
Status:	COMPLETED
Valuation:	$0.00
Contractor Company:	
Contractor Name:	NAROST ELECTRICAL CORP.

Date:	**5/12/2008**
Permit Type:	**PL**
Description:	**Alteration to existing Residential aparment to include General Construction Work, Installation of new HVAC and Plumbing Work as per plans submitted herewith. No Changes to Use, Occupancy Group, or Egress.**
Permit Description:	**PLUMBING**
Work Class:	
Proposed Use:	OTHER
Permit Number:	104922826-01-PL
Status:	ISSUED
Valuation:	$270,000.00
Contractor Company:	
Contractor Name:	GLOBE PLBG & HTG CORP, G.C.PLUMBING & HTG INC, G.C. PLUMBING & HTG INC, G. C. PLUMBING & HTG INC

ADJOINING PROPERTY FINDINGS

Date:	**4/8/2008**
Permit Type:	**EW MH**
Description:	**Alteration to existing Residential aparment to include General Construction Work, Installation of new HVAC and Plumbing Work as per plans submitted herewith. No Changes to Use, Occupancy Group, or Egress.**
Permit Description:	**EQUIPMENT WORK MECHANICAL/HVAC**
Work Class:	
Proposed Use:	OTHER
Permit Number:	104922826-01-EW MH
Status:	ISSUED
Valuation:	$270,000.00
Contractor Company:	
Contractor Name:	GLOBE PLUMBING & HEATING

Date:	**4/8/2008**
Permit Type:	**EW OT**
Description:	**Alteration to existing Residential aparment to include General Construction Work, Installation of new HVAC and Plumbing Work as per plans submitted herewith. No Changes to Use, Occupancy Group, or Egress.**
Permit Description:	**EQUIPMENT WORK OTHER CONSTRUCTION EQUIPMENT**
Work Class:	
Proposed Use:	OTHER
Permit Number:	104922826-01-EW OT
Status:	ISSUED
Valuation:	$270,000.00
Contractor Company:	
Contractor Name:	GLOBE PLUMBING & HEATING

ADJOINING PROPERTY FINDINGS

Date:	**3/13/2008**
Permit Type:	**PL**
Description:	**Alteration to existing Residential aparment to include General Construction Work, Installation of new HVAC and Plumbing Work as per plans submitted herewith. No Changes to Use, Occupancy Group, or Egress.**
Permit Description:	**PLUMBING**
Work Class:	
Proposed Use:	OTHER
Permit Number:	104922826-01-PL
Status:	ISSUED
Valuation:	$270,000.00
Contractor Company:	
Contractor Name:	SEAVIEW PLUMBING INC

Date:	**10/26/2007**
Permit Type:	**EW MH**
Description:	**Alteration to existing Residential aparment to include General Construction Work, Installation of new HVAC and Plumbing Work as per plans submitted herewith. No Changes to Use, Occupancy Group, or Egress.**
Permit Description:	**EQUIPMENT WORK MECHANICAL/HVAC**
Work Class:	
Proposed Use:	OTHER
Permit Number:	104922826-01-EW MH
Status:	ISSUED
Valuation:	$270,000.00
Contractor Company:	
Contractor Name:	GLOBE PLUMBING & HEATING

ADJOINING PROPERTY FINDINGS

Date:	**10/26/2007**
Permit Type:	**EW OT**
Description:	**Alteration to existing Residential aparment to include General Construction Work, Installation of new HVAC and Plumbing Work as per plans submitted herewith. No Changes to Use, Occupancy Group, or Egress.**
Permit Description:	**EQUIPMENT WORK OTHER CONSTRUCTION EQUIPMENT**
Work Class:	
Proposed Use:	OTHER
Permit Number:	104922826-01-EW OT
Status:	ISSUED
Valuation:	$270,000.00
Contractor Company:	
Contractor Name:	GLOBE PLUMBING & HEATING

Date:	**1/11/2007**
Permit Type:	**EW SP**
Description:	
Permit Description:	**EQUIPMENT WORK SPRINKLER**
Work Class:	
Proposed Use:	
Permit Number:	104600273-01-EW SP
Status:	ISSUED
Valuation:	$0.00
Contractor Company:	
Contractor Name:	DEMAR PLUMBING CORP

ADJOINING PROPERTY FINDINGS

Date: **5/17/2006**
Permit Type: **PL**
Description: **Mechanical and plumbing revisions including new HVAC system and plumbing fixtures on the 7th floor. No change to occupancy, use or egress.**

Permit Description: **PLUMBING**
Work Class:
Proposed Use: OTHER
Permit Number: 104363537-03-PL
Status: ISSUED
Valuation: $15,000.00
Contractor Company:
Contractor Name: NY CITY PLUMBER CORP

Date: **4/27/2006**
Permit Type:
Description:

Permit Description:
Work Class:
Proposed Use:
Permit Number: M255401
Status: COMPLETED
Valuation: $0.00
Contractor Company:
Contractor Name: SHUIR ELEC'L CONTR'S CORP

Date: **4/13/2006**
Permit Type: **EW OT**
Description:

Permit Description: **EQUIPMENT WORK OTHER CONSTRUCTION EQUIPMENT**
Work Class:
Proposed Use:
Permit Number: 104363537-01-EW OT
Status: ISSUED
Valuation: $0.00
Contractor Company:
Contractor Name: MC GOWAN BUILDERS INC

ADJOINING PROPERTY FINDINGS

Date:	**4/13/2006**
Permit Type:	**EW OT**
Description:	**Structural modifications on the 7th floor. No change to occupancy, use or egress.**
Permit Description:	**EQUIPMENT WORK OTHER CONSTRUCTION EQUIPMENT**
Work Class:	
Proposed Use:	OTHER
Permit Number:	104363537-02-EW OT
Status:	ISSUED
Valuation:	$10,000.00
Contractor Company:	
Contractor Name:	MC GOWAN BUILDERS INC

Date:	**4/13/2006**
Permit Type:	**EW MH**
Description:	**Mechanical and plumbing revisions including new HVAC system and plumbing fixtures on the 7th floor. No change to occupancy, use or egress.**
Permit Description:	**EQUIPMENT WORK MECHANICAL/HVAC**
Work Class:	
Proposed Use:	OTHER
Permit Number:	104363537-03-EW MH
Status:	ISSUED
Valuation:	$15,000.00
Contractor Company:	
Contractor Name:	MC GOWAN BUILDERS INC

ADJOINING PROPERTY FINDINGS

Date:	**2/9/2006**
Permit Type:	**PL**
Description:	**APT. #2A, ERECT MINOR INTERIOR PARTITIONS, REPLACE EXISTING PLUMBING FIXTURES WITH NEW, NEW FINISHES. NO CHANGE IN EGRESS, OCCUPANCY OR USE.**
Permit Description:	**PLUMBING**
Work Class:	
Proposed Use:	OTHER
Permit Number:	104294309-01-PL
Status:	ISSUED
Valuation:	$30,000.00
Contractor Company:	
Contractor Name:	WAGNER ZIV PLBG & HTG, WAGNER ZIV PLBG AND HTG, WAGNER ZIV PLBG & HTG CORP, WAGNER ZIV PLG AND HTG C

Date:	**12/19/2005**
Permit Type:	**EW MH**
Description:	**APT. #2A, ERECT MINOR INTERIOR PARTITIONS, REPLACE EXISTING PLUMBING FIXTURES WITH NEW, NEW FINISHES. NO CHANGE IN EGRESS, OCCUPANCY OR USE.**
Permit Description:	**EQUIPMENT WORK MECHANICAL/HVAC**
Work Class:	
Proposed Use:	OTHER
Permit Number:	104294309-01-EW MH
Status:	ISSUED
Valuation:	$30,000.00
Contractor Company:	
Contractor Name:	E.L. CONTRACTING INC

ADJOINING PROPERTY FINDINGS

Date:	**12/19/2005**
Permit Type:	**EW OT**
Description:	**APT. #2A, ERECT MINOR INTERIOR PARTITIONS, REPLACE EXISTING PLUMBING FIXTURES WITH NEW, NEW FINISHES. NO CHANGE IN EGRESS, OCCUPANCY OR USE.**
Permit Description:	**EQUIPMENT WORK OTHER CONSTRUCTION EQUIPMENT**
Work Class:	
Proposed Use:	OTHER
Permit Number:	104294309-01-EW OT
Status:	ISSUED
Valuation:	$30,000.00
Contractor Company:	
Contractor Name:	E.L. CONTRACTING INC

Date:	**2/24/2005**
Permit Type:	**EW SP**
Description:	
Permit Description:	**EQUIPMENT WORK SPRINKLER**
Work Class:	
Proposed Use:	
Permit Number:	103234224-01-EW SP
Status:	ISSUED
Valuation:	$0.00
Contractor Company:	
Contractor Name:	R.J.C. MECHANICAL CORP, R.J.C. MECH CORP

ADJOINING PROPERTY FINDINGS

Date: **7/29/2003**
Permit Type: **EW MH**
Description:

Permit Description: **EQUIPMENT WORK MECHANICAL/HVAC**
Work Class:
Proposed Use:
Permit Number: 103345550-02-EW MH
Status: ISSUED
Valuation: $0.00
Contractor Company:
Contractor Name: TLS INTERIOR INC/EAST FOREST CON, TLS INTERIOR INC/TA EAST FOREST, TLS INTERIOR INC T/A EAST FOREST

Date: **7/29/2003**
Permit Type: **EW OT**
Description:

Permit Description: **EQUIPMENT WORK OTHER CONSTRUCTION EQUIPMENT**
Work Class:
Proposed Use:
Permit Number: 103345550-02-EW OT
Status: ISSUED
Valuation: $0.00
Contractor Company:
Contractor Name: TLS INTERIOR INC/EAST FOREST CON, TLS INTERIOR INC/TA EAST FOREST, TLS INTERIOR INC T/A EAST FOREST

Date: **3/3/2003**
Permit Type: **PL**
Description:

Permit Description: **PLUMBING**
Work Class:
Proposed Use:
Permit Number: 103234224-01-PL
Status: ISSUED
Valuation: $0.00
Contractor Company:
Contractor Name: R.J.C. MECHANICAL CORP, R.J.C. MECH CORP

ADJOINING PROPERTY FINDINGS

Date: **2/27/2003**
Permit Type: **EW OT**
Description:

Permit Description: **EQUIPMENT WORK OTHER CONSTRUCTION EQUIPMENT**
Work Class:
Proposed Use:
Permit Number: 103345550-01-EW OT
Status: ISSUED
Valuation: $0.00
Contractor Company:
Contractor Name: TLS INTERIOR INC/EAST FOREST CON, TLS INTERIOR INC/TA EAST FOREST, TLS INTERIOR INC T/A EAST FOREST

Date: **1/5/2001**
Permit Type:
Description:

Permit Description:
Work Class:
Proposed Use:
Permit Number: M196826
Status: COMPLETED
Valuation: $0.00
Contractor Company:
Contractor Name: A & S ELECTRIC INC.

Date: **2/27/1991**
Permit Type:
Description:

Permit Description:
Work Class:
Proposed Use:
Permit Number: M078910
Status: COMPLETED
Valuation: $0.00
Contractor Company:
Contractor Name: WILL COS ELECTRIC CO INC

ADJOINING PROPERTY FINDINGS

Date: **12/11/1986**
Permit Type:
Description:

Permit Description:
Work Class:
Proposed Use:
Permit Number: M012785
Status: CLOSED/CANCELLED
Valuation: $0.00
Contractor Company:
Contractor Name: MARTY ALLEN ELEC'L CO.,IN

Date: **4/15/1986**
Permit Type:
Description:

Permit Description:
Work Class:
Proposed Use:
Permit Number: 049362
Status: COMPLETED
Valuation: $0.00
Contractor Company:
Contractor Name: SUN RAY ELEC'L CONT. CORP

Date: **3/15/1986**
Permit Type:
Description:

Permit Description:
Work Class:
Proposed Use:
Permit Number: 048514
Status: CLOSED/CANCELLED
Valuation: $0.00
Contractor Company:
Contractor Name: PHILIP A. ROBINSON

ADJOINING PROPERTY FINDINGS

Date: **3/12/1986**
Permit Type:
Description:

Permit Description:
Work Class:
Proposed Use:
Permit Number: 048288
Status: COMPLETED
Valuation: $0.00
Contractor Company:
Contractor Name: REKS ELECTRIC, INC.

Date: **3/12/1986**
Permit Type:
Description:

Permit Description:
Work Class:
Proposed Use:
Permit Number: 048289
Status: COMPLETED
Valuation: $0.00
Contractor Company:
Contractor Name: REKS ELECTRIC, INC.

Date: **3/12/1986**
Permit Type:
Description:

Permit Description:
Work Class:
Proposed Use:
Permit Number: 048292
Status: COMPLETED
Valuation: $0.00
Contractor Company:
Contractor Name: REKS ELECTRIC, INC.

ADJOINING PROPERTY FINDINGS

Date: **1/30/1986**
Permit Type:
Description:

Permit Description:
Work Class:
Proposed Use:
Permit Number: 046183
Status: COMPLETED
Valuation: $0.00
Contractor Company:
Contractor Name: MARCIANO DIAZ

Date: **1/29/1986**
Permit Type:
Description:

Permit Description:
Work Class:
Proposed Use:
Permit Number: 045910
Status: CLOSED/CANCELLED
Valuation: $0.00
Contractor Company:
Contractor Name: MAOR ELECTR'L SERV. INC.

Date: **1/21/1986**
Permit Type:
Description:

Permit Description:
Work Class:
Proposed Use:
Permit Number: 045509
Status: COMPLETED
Valuation: $0.00
Contractor Company:
Contractor Name: JOSEPH WEINSTEIN ELECTRIC

ADJOINING PROPERTY FINDINGS

Date: **8/6/1985**
Permit Type:
Description:

Permit Description:
Work Class:
Proposed Use:
Permit Number: 035526
Status: COMPLETED
Valuation: $0.00
Contractor Company:
Contractor Name: SUN RAY ELEC'L CONT. CORP

Date: **5/13/1985**
Permit Type:
Description:

Permit Description:
Work Class:
Proposed Use:
Permit Number: 015963
Status: COMPLETED
Valuation: $0.00
Contractor Company:
Contractor Name: ACTION LIGHT & POWER, INC

Date: **3/12/1985**
Permit Type:
Description:

Permit Description:
Work Class:
Proposed Use:
Permit Number: 026824
Status: COMPLETED
Valuation: $0.00
Contractor Company:
Contractor Name: ACTION LIGHT & POWER, INC

ADJOINING PROPERTY FINDINGS

29 BLEECKER ST

Date:	**2/13/2008**
Permit Type:	**EW SP**
Description:	
Permit Description:	**EQUIPMENT WORK SPRINKLER**
Work Class:	
Proposed Use:	
Permit Number:	110041400-01-EW SP
Status:	ISSUED
Valuation:	$0.00
Contractor Company:	
Contractor Name:	AMD AND ASSOCIATES INC, AMD ASSOC INC., AMD & ASSOCIATES INC, AMD & ASSOCS INC, AMD & ASSOCIATES, AM

Date:	**9/11/2007**
Permit Type:	
Description:	
Permit Description:	
Work Class:	
Proposed Use:	
Permit Number:	M271827
Status:	COMPLETED
Valuation:	$0.00
Contractor Company:	
Contractor Name:	RM ELECTRIC CO., INC.

ADJOINING PROPERTY FINDINGS

Date:	**9/10/2007**
Permit Type:	**PL**
Description:	**Install new interior partitions and plumbing fixtures at existing ground floor artist studio as shown on plans. Interior Demolition filed under ALT#104817673. No change in zoning, use, occupancy or egress proposed.**
Permit Description:	**PLUMBING**
Work Class:	
Proposed Use:	OTHER
Permit Number:	104863480-01-PL
Status:	ISSUED
Valuation:	$18,000.00
Contractor Company:	
Contractor Name:	AMD AND ASSOCIATES INC, AMD ASSOC INC., AMD & ASSOCIATES INC, AMD & ASSOCS INC, AMD & ASSOCIATES, AM

Date:	**8/31/2007**
Permit Type:	**EW OT**
Description:	**Install new interior partitions and plumbing fixtures at existing ground floor artist studio as shown on plans. Interior Demolition filed under ALT#104817673. No change in zoning, use, occupancy or egress proposed.**
Permit Description:	**EQUIPMENT WORK OTHER CONSTRUCTION EQUIPMENT**
Work Class:	
Proposed Use:	OTHER
Permit Number:	104863480-01-EW OT
Status:	ISSUED
Valuation:	$18,000.00
Contractor Company:	
Contractor Name:	B K DESIGN & BUILD INC

ADJOINING PROPERTY FINDINGS

Date:	**7/30/2007**
Permit Type:	**EW OT**
Description:	**Ground Floor: Remove interior non-bearing partitions, cabinetry and finishes at existing artist studio. New partitions to be filed separately. This application involves no change in zoning, use, occupancy or egress.**
Permit Description:	**EQUIPMENT WORK OTHER CONSTRUCTION EQUIPMENT**
Work Class:	
Proposed Use:	OTHER
Permit Number:	104817673-01-EW OT
Status:	ISSUED
Valuation:	$3,000.00
Contractor Company:	
Contractor Name:	B K DESIGN & BUILD INC

Date:	**7/26/2007**
Permit Type:	
Description:	
Permit Description:	
Work Class:	
Proposed Use:	
Permit Number:	B293805
Status:	COMPLETED
Valuation:	$0.00
Contractor Company:	
Contractor Name:	NEW CENTURY ELEC'L CONTR

Date:	**3/27/1986**
Permit Type:	
Description:	
Permit Description:	
Work Class:	
Proposed Use:	
Permit Number:	049191
Status:	NO ACCESS
Valuation:	$0.00
Contractor Company:	
Contractor Name:	IZZO ELECTRIC INC.

ADJOINING PROPERTY FINDINGS

31 BLEECKER ST

Date:	**10/28/2011**
Permit Type:	**AL**
Description:	**LEGALIZE THE CONVERSION OF GARAGE INTO A HABITABLE SPACE, 1/2 BATH ON THE FIRST FLOOR, BATHROOM IN THE CELLAR SPACE, EXTERIOR STAIRS TO THE CELLAR, REAR DECK OF THE SECOND FLOOR AND OBTAIN A NEW CERTIFICATE OF OCCUPANCY.**
Permit Description:	**ALTERATION**
Work Class:	
Proposed Use:	1-2-3 FAMILY R-3
Permit Number:	520078344-01-AL
Status:	ISSUED
Valuation:	$32,000.00
Contractor Company:	
Contractor Name:	NA

Date:	**12/3/2008**
Permit Type:	**PL**
Description:	
Permit Description:	**PLUMBING**
Work Class:	
Proposed Use:	
Permit Number:	110340596-01-PL
Status:	ISSUED
Valuation:	$0.00
Contractor Company:	
Contractor Name:	COMMUNITY PLBG&HTG OF NY, EAST COAST MECHANICAL LLC, COMMUNITY PLUMBING & HEAT

ADJOINING PROPERTY FINDINGS

Date:	**11/19/2008**
Permit Type:	**EW SP**
Description:	**MODIFICATION OF EXISTING SPRINKLERS SYSTEM IN AN EXISTING ARTIST STUDIO ON A FIRST FLOOR AS PER PLANS SUBMITTED HEREWITH, NO CHANGE IN USE, EGRESS OR OCCUPANCY GROUP.**
Permit Description:	**EQUIPMENT WORK SPRINKLER**
Work Class:	
Proposed Use:	OTHER J-2
Permit Number:	110250264-01-EW SP
Status:	ISSUED
Valuation:	$6,000.00
Contractor Company:	
Contractor Name:	COMMUNITY PLBG&HTG OF NY, EAST COAST MECHANICAL LLC, COMMUNITY PLUMBING & HEAT

Date:	**9/10/2008**
Permit Type:	**EW OT**
Description:	**GENERAL CONSTRUCTION AND PLUMBING WORK AS PER PLANS SUBMITTED HEREWITH AT EXISTING ARTIST STUDIOS ON GROUND FLOOR. NO CHANGE TO USE, OCCUPANCY OR EGRESS.**
Permit Description:	**EQUIPMENT WORK OTHER CONSTRUCTION EQUIPMENT**
Work Class:	
Proposed Use:	OTHER RES
Permit Number:	110340596-01-EW OT
Status:	ISSUED
Valuation:	$65,000.00
Contractor Company:	
Contractor Name:	DIMARTINI INC

ADJOINING PROPERTY FINDINGS

Date: **11/30/1994**
Permit Type:
Description:

Permit Description:
Work Class:
Proposed Use:
Permit Number: M125967
Status: NO ACCESS
Valuation: $0.00
Contractor Company:
Contractor Name: DAVE ELECTRIC, INC.

33 BLEECKER ST

Date: **1/12/2012**
Permit Type: **PL**
Description: **FILING FOR MECHANICAL AND PLUMBING WORK TYPE IN CONJUNCTION WITH JOB #:110226318**

Permit Description: **PLUMBING**
Work Class:
Proposed Use: OTHER COM
Permit Number: 120920361-01-PL
Status: ISSUED
Valuation: $39,000.00
Contractor Company:
Contractor Name: AUSTIN PLBG & HTG CO.INC, BOGARTS PLB & HTG CO

ADJOINING PROPERTY FINDINGS

Date:	**1/11/2012**
Permit Type:	**EW MH**
Description:	**FILING FOR MECHANICAL AND PLUMBING WORK TYPE IN CONJUNCTION WITH JOB #:110226318**
Permit Description:	**EQUIPMENT WORK MECHANICAL/HVAC**
Work Class:	
Proposed Use:	OTHER COM
Permit Number:	120920361-01-EW MH
Status:	ISSUED
Valuation:	$39,000.00
Contractor Company:	
Contractor Name:	MARVELAIRE MECHANICAL COR

Date:	**3/30/2010**
Permit Type:	**PL**
Description:	
Permit Description:	**PLUMBING**
Work Class:	
Proposed Use:	
Permit Number:	120139965-01-PL
Status:	ISSUED
Valuation:	$0.00
Contractor Company:	
Contractor Name:	M&M PLBG & HTG INC

Date:	**2/25/2010**
Permit Type:	**EW OT**
Description:	
Permit Description:	**EQUIPMENT WORK OTHER CONSTRUCTION EQUIPMENT**
Work Class:	
Proposed Use:	
Permit Number:	120139965-01-EW OT
Status:	ISSUED
Valuation:	$0.00
Contractor Company:	
Contractor Name:	BARSA INC

ADJOINING PROPERTY FINDINGS

Date: **2/16/2009**
Permit Type:
Description:

Permit Description:
Work Class:
Proposed Use:
Permit Number: M289624
Status: AWAITING INSPECTION REQUEST
Valuation: $0.00
Contractor Company:
Contractor Name: MICHAEL SCHONDORF, INC.

Date: **2/9/2009**
Permit Type: **PL**
Description:

Permit Description: **PLUMBING**
Work Class:
Proposed Use:
Permit Number: 110436813-01-PL
Status: ISSUED
Valuation: $0.00
Contractor Company:
Contractor Name: K & BH PLUMBING & HTG INC

Date: **2/5/2009**
Permit Type: **EW OT**
Description:

Permit Description: **EQUIPMENT WORK OTHER CONSTRUCTION EQUIPMENT**
Work Class:
Proposed Use:
Permit Number: 110436813-01-EW OT
Status: ISSUED
Valuation: $0.00
Contractor Company:
Contractor Name: NEW BRIDGESTONE CONST INC

ADJOINING PROPERTY FINDINGS

Date:	**11/13/2008**
Permit Type:	**PL**
Description:	**FILING FOR MECHANICAL AND PLUMBING WORK TYPE IN CONJUNCTION WITH JOB #:110226318**
Permit Description:	**PLUMBING**
Work Class:	
Proposed Use:	OTHER COM
Permit Number:	110252440-01-PL
Status:	ISSUED
Valuation:	$39,000.00
Contractor Company:	
Contractor Name:	PIPE RITE CORP

Date:	**10/22/2008**
Permit Type:	**EW OT**
Description:	**RENOVATE EXISTING STORE AND CREATING 2 COMMERCIAL SPACES**
Permit Description:	**EQUIPMENT WORK OTHER CONSTRUCTION EQUIPMENT**
Work Class:	
Proposed Use:	OTHER COM
Permit Number:	110226318-01-EW OT
Status:	ISSUED
Valuation:	$25,000.00
Contractor Company:	
Contractor Name:	NEW BRIDGESTONE CONST INC

Date:	**6/10/2008**
Permit Type:	**EW OT**
Description:	**Exterior facade and roof level repairs; roof replacement. NO CHANGE IN USE, EGRESS, OR OCCUPANCY**
Permit Description:	**EQUIPMENT WORK OTHER CONSTRUCTION EQUIPMENT**
Work Class:	
Proposed Use:	OTHER
Permit Number:	104737812-01-EW OT
Status:	ISSUED
Valuation:	$270,000.00
Contractor Company:	
Contractor Name:	L & Z RESTORATION CORP

ADJOINING PROPERTY FINDINGS

Date:	**9/12/2007**
Permit Type:	**EW OT**
Description:	**Exterior facade and roof level repairs; roof replacement. NO CHANGE IN USE, EGRESS, OR OCCUPANCY**
Permit Description:	**EQUIPMENT WORK OTHER CONSTRUCTION EQUIPMENT**
Work Class:	
Proposed Use:	OTHER
Permit Number:	104737812-01-EW OT
Status:	ISSUED
Valuation:	$270,000.00
Contractor Company:	
Contractor Name:	L & Z RESTORATION CORP

Date:	**9/10/2007**
Permit Type:	**EQ SH**
Description:	**PROPOSED INSTALLATION OF 152 LINEAR FEET OF HEAVY DUTY SIDEWALK SHED FOR REMEDIAL REPAIRS. SIDEWALK SHED SHALL COMPLY WITH LL 33/91 & TPPN 9/1999. NO CHANGE IN USE, OCCUPANCY OR EGRESS UNDER THIS APPLICATION. LIVE LOAD 300 PSF.**
Permit Description:	**CONSTRUCTION EQUIPMENT SIDEWALK SHED**
Work Class:	
Proposed Use:	OTHER
Permit Number:	104891967-01-EQ SH
Status:	ISSUED
Valuation:	$0.00
Contractor Company:	
Contractor Name:	NEW VISION ENTERPRISES INC, THE VISION ENTERPRISE INC, NEW VISION ENTERPRISE INC, NEW VISION ENTERP

ADJOINING PROPERTY FINDINGS

Date:	**9/10/2007**
Permit Type:	**EQ SF**
Description:	**PROPOSED INSTALLATION OF 52 FEET HIGH PIPE SCAFFOLD AS PER DRAWINGS. SCAFFOLD TO ORIGINATE FROM SIDEWALK SHED. NO CHANGE IN USE, OCCUPANCY OR EGRESS UNDER THIS APPLICATION. SIDEWALK SHED FILED SEPARATELY.**
Permit Description:	**CONSTRUCTION EQUIPMENT SCAFFOLD**
Work Class:	
Proposed Use:	OTHER
Permit Number:	104891976-01-EQ SF
Status:	ISSUED
Valuation:	$0.00
Contractor Company:	
Contractor Name:	NEW VISION ENTERPRISES INC, THE VISION ENTERPRISE INC, NEW VISION ENTERPRISE INC, NEW VISION ENTERP

Date:	**8/31/2007**
Permit Type:	
Description:	
Permit Description:	
Work Class:	
Proposed Use:	
Permit Number:	M271497
Status:	CLOSED/CANCELLED
Valuation:	$0.00
Contractor Company:	
Contractor Name:	L.L RUSSELL ELECTRIC CORP

ADJOINING PROPERTY FINDINGS

Date:	**4/5/2007**
Permit Type:	**PL**
Description:	**This application is being filed for the general renovation of an existing bathroom in Apartment 5C as per the plans submitted herewith. NO change to use, egress, or occupancy under this application.**
Permit Description:	**PLUMBING**
Work Class:	
Proposed Use:	OTHER
Permit Number:	104688526-01-PL
Status:	ISSUED
Valuation:	$10,000.00
Contractor Company:	
Contractor Name:	GLOBE PLUMBING & HEATING

Date:	**3/30/2007**
Permit Type:	**EW OT**
Description:	**This application is being filed for the general renovation of an existing bathroom in Apartment 5C as per the plans submitted herewith. NO change to use, egress, or occupancy under this application.**
Permit Description:	**EQUIPMENT WORK OTHER CONSTRUCTION EQUIPMENT**
Work Class:	
Proposed Use:	OTHER
Permit Number:	104688526-01-EW OT
Status:	ISSUED
Valuation:	$10,000.00
Contractor Company:	
Contractor Name:	DIGITAL COMPANY INC, DIGITAL CO INC, DIGITAL COMPANY, INC, DIGITAL COMPANY, DIGITAL CO INC., DIGITAL

ADJOINING PROPERTY FINDINGS

Date:	**2/22/2007**
Permit Type:	**PL**
Description:	**Filing herewith for apartment renovation for 6B. Interior demolition and installation of non load bearing partitions and minor plumbing work as per plans. No change to use, egress or occupancy.**
Permit Description:	**PLUMBING**
Work Class:	
Proposed Use:	OTHER
Permit Number:	104656739-01-PL
Status:	ISSUED
Valuation:	$50,000.00
Contractor Company:	
Contractor Name:	NADKOS INC, UNIC CO., INC, NADKOS, INC

Date:	**2/2/2007**
Permit Type:	**EW OT**
Description:	**Filing herewith for apartment renovation for 6B. Interior demolition and installation of non load bearing partitions and minor plumbing work as per plans. No change to use, egress or occupancy.**
Permit Description:	**EQUIPMENT WORK OTHER CONSTRUCTION EQUIPMENT**
Work Class:	
Proposed Use:	OTHER
Permit Number:	104656739-01-EW OT
Status:	ISSUED
Valuation:	$50,000.00
Contractor Company:	
Contractor Name:	METROBUILD LLC

ADJOINING PROPERTY FINDINGS

Date:	**2/8/2005**
Permit Type:	**PL**
Description:	**DEMOLISH AND CONSTRUCT INTERIOR PARTITIONS, GENERAL PLUMBING AND MECHANICAL MODIFICATIONS PER PLANS FILED HEREWITH. NO CHANGE IN OCCUPANCY, USE OR EGRESS.**
Permit Description:	**PLUMBING**
Work Class:	
Proposed Use:	OTHER
Permit Number:	104020505-01-PL
Status:	ISSUED
Valuation:	$55,000.00
Contractor Company:	
Contractor Name:	ORBIT PLUMBING & HEATING INC.

Date:	**2/3/2005**
Permit Type:	**EW MH**
Description:	**DEMOLISH AND CONSTRUCT INTERIOR PARTITIONS, GENERAL PLUMBING AND MECHANICAL MODIFICATIONS PER PLANS FILED HEREWITH. NO CHANGE IN OCCUPANCY, USE OR EGRESS.**
Permit Description:	**EQUIPMENT WORK MECHANICAL/HVAC**
Work Class:	
Proposed Use:	OTHER
Permit Number:	104020505-01-EW MH
Status:	ISSUED
Valuation:	$55,000.00
Contractor Company:	
Contractor Name:	J&O CONSTRUCTION CORP

ADJOINING PROPERTY FINDINGS

Date:	**2/3/2005**
Permit Type:	**EW OT**
Description:	**DEMOLISH AND CONSTRUCT INTERIOR PARTITIONS, GENERAL PLUMBING AND MECHANICAL MODIFICATIONS PER PLANS FILED HEREWITH. NO CHANGE IN OCCUPANCY, USE OR EGRESS.**
Permit Description:	**EQUIPMENT WORK OTHER CONSTRUCTION EQUIPMENT**
Work Class:	
Proposed Use:	OTHER
Permit Number:	104020505-01-EW OT
Status:	ISSUED
Valuation:	$55,000.00
Contractor Company:	
Contractor Name:	J&O CONSTRUCTION CORP

Date:	**12/6/2004**
Permit Type:	
Description:	
Permit Description:	
Work Class:	
Proposed Use:	
Permit Number:	M240154
Status:	COMPLETED
Valuation:	$0.00
Contractor Company:	
Contractor Name:	KURT EBINGER ELEC CONST

Date:	**2/17/1988**
Permit Type:	
Description:	
Permit Description:	
Work Class:	
Proposed Use:	
Permit Number:	M032843
Status:	COMPLETED
Valuation:	$0.00
Contractor Company:	
Contractor Name:	IRWOL ELECTRIC CORP.

ADJOINING PROPERTY FINDINGS

Date: **4/16/1985**
Permit Type:
Description:

Permit Description:
Work Class:
Proposed Use:
Permit Number: 021746
Status: COMPLETED
Valuation: $0.00
Contractor Company:
Contractor Name: FRED A. THOMAS

36 BLEECKER ST

Date: **5/18/2012**
Permit Type: **EQ SF**
Description: **INSTALLATION OF SCAFFOLD AS PER DRAWINGS. SCAFFOLD SHALL COMPLY WITH CHAPTER #33 OF THE 2008 CODE. NO CHANGE IN USE, OCCUPANCY OR EGRESS UNDER THIS APPLICATION.**

Permit Description: **CONSTRUCTION EQUIPMENT SCAFFOLD**
Work Class:
Proposed Use: OTHER B
Permit Number: 121058489-01-EQ SF
Status: ISSUED
Valuation: $0.00
Contractor Company:
Contractor Name: S&E BRIDGE & SCAFFOLD LLC

ADJOINING PROPERTY FINDINGS

Date:	**5/16/2012**
Permit Type:	**EQ SH**
Description:	**INSTALLATION OF 50 LINEAR FEET OF HEAVY DUTY SIDEWALK SHED FOR BUILDING ALTERATION, FILED SEPARATELY. LIVE LOAD 300 PSF. SIDEWALK SHED SHALL COMPLY WITH CHAPTER #33 OF THE 2008 CODE. NO CHANGE IN USE, OCCUPANCY OR EGRESS UNDER THIS APPLICATION.**
Permit Description:	**CONSTRUCTION EQUIPMENT SIDEWALK SHED**
Work Class:	
Proposed Use:	OTHER B
Permit Number:	121071712-01-EQ SH
Status:	ISSUED
Valuation:	$0.00
Contractor Company:	
Contractor Name:	S&E BRIDGE & SCAFFOLD LLC

Date:	**10/12/2011**
Permit Type:	**EW SP**
Description:	
Permit Description:	**EQUIPMENT WORK SPRINKLER**
Work Class:	
Proposed Use:	
Permit Number:	110452073-01-EW SP
Status:	ISSUED
Valuation:	$0.00
Contractor Company:	
Contractor Name:	CAPITOL FIRE SPKL CO,INC, CAPITOL SPRINKLER SERV CP

ADJOINING PROPERTY FINDINGS

Date: **5/13/2011**
Permit Type: **PL**
Description:

Permit Description: **PLUMBING**
Work Class:
Proposed Use:
Permit Number: 110452073-01-PL
Status: ISSUED
Valuation: $0.00
Contractor Company:
Contractor Name: N.Y.C. WATER MAIN WKS INC

Date: **10/12/2010**
Permit Type:
Description:

Permit Description:
Work Class:
Proposed Use:
Permit Number: M307715
Status: AWAITING INSPECTION REQUEST
Valuation: $0.00
Contractor Company:
Contractor Name: CHRISTOPHER ELECTRIC, INC

Date: **8/23/2010**
Permit Type: **EW SP**
Description:

Permit Description: **EQUIPMENT WORK SPRINKLER**
Work Class:
Proposed Use:
Permit Number: 110452073-01-EW SP
Status: ISSUED
Valuation: $0.00
Contractor Company:
Contractor Name: CAPITOL FIRE SPKL CO,INC, CAPITOL SPRINKLER SERV CP

ADJOINING PROPERTY FINDINGS

Date: **4/20/2009**
Permit Type: **EW SP**
Description:

Permit Description: **EQUIPMENT WORK SPRINKLER**
Work Class:
Proposed Use:
Permit Number: 110452073-01-EW SP
Status: ISSUED
Valuation: $0.00
Contractor Company:
Contractor Name: CAPITOL FIRE SPKL CO,INC, CAPITOL SPRINKLER SERV CP

Date: **4/8/2004**
Permit Type:
Description:

Permit Description:
Work Class:
Proposed Use:
Permit Number: M232846
Status: AWAITING INSPECTION REQUEST
Valuation: $0.00
Contractor Company:
Contractor Name: DYNAMIC ELEC. SVC. INC.

ADJOINING PROPERTY FINDINGS

41 BLEECKER ST

Date:	**8/31/2006**
Permit Type:	**PL**
Description:	**Partition and plumbing changes on 4th floor. No change in use, egress, or occupancy proposed under this application.**
Permit Description:	**PLUMBING**
Work Class:	
Proposed Use:	OTHER
Permit Number:	104476489-01-PL
Status:	ISSUED
Valuation:	$75,000.00
Contractor Company:	
Contractor Name:	RANGER PLUMBING INC

Date:	**6/29/2006**
Permit Type:	**EW OT**
Description:	**Partition and plumbing changes on 4th floor. No change in use, egress, or occupancy proposed under this application.**
Permit Description:	**EQUIPMENT WORK OTHER CONSTRUCTION EQUIPMENT**
Work Class:	
Proposed Use:	OTHER
Permit Number:	104476489-01-EW OT
Status:	ISSUED
Valuation:	$75,000.00
Contractor Company:	
Contractor Name:	ANTARCTIC CONSTRUCTION, INC, ANTARTIC CONSTRUCTION INC

ADJOINING PROPERTY FINDINGS

Date: **5/1/2006**
Permit Type:
Description:

Permit Description:
Work Class:
Proposed Use:
Permit Number: M255508
Status: AWAITING INSPECTION REQUEST
Valuation: $0.00
Contractor Company:
Contractor Name: FLEMINGTON ELEC'L MAINT I

Date: **5/5/2005**
Permit Type: **EW MH**
Description: **PROPOSED INTERIOR RENOVATION TO 1ST FLOOR SPACE, PARTITION WORK AND MINOR MECHANICAL WORK. NO CHANGE IN USE EGREES OR OCCUPANCY.**

Permit Description: **EQUIPMENT WORK MECHANICAL/HVAC**
Work Class:
Proposed Use: OTHER
Permit Number: 104096229-01-EW MH
Status: ISSUED
Valuation: $13,000.00
Contractor Company:
Contractor Name: RMC CONSTRUCTION LLC

Date: **5/5/2005**
Permit Type: **EW OT**
Description: **PROPOSED INTERIOR RENOVATION TO 1ST FLOOR SPACE, PARTITION WORK AND MINOR MECHANICAL WORK. NO CHANGE IN USE EGREES OR OCCUPANCY.**

Permit Description: **EQUIPMENT WORK OTHER CONSTRUCTION EQUIPMENT**
Work Class:
Proposed Use: OTHER
Permit Number: 104096229-01-EW OT
Status: ISSUED
Valuation: $13,000.00
Contractor Company:
Contractor Name: RMC CONSTRUCTION LLC

ADJOINING PROPERTY FINDINGS

Date: **8/24/1987**
Permit Type:
Description:

Permit Description:
Work Class:
Proposed Use:
Permit Number: M025184
Status: CLOSED/CANCELLED
Valuation: $0.00
Contractor Company:
Contractor Name: BUTRICO ELECTRIC CO.

Date: **12/2/1985**
Permit Type:
Description:

Permit Description:
Work Class:
Proposed Use:
Permit Number: 042100
Status: COMPLETED
Valuation: $0.00
Contractor Company:
Contractor Name: ARTHUR MULUGANI

49 BLEECKER ST

Date: **9/26/2005**
Permit Type:
Description:

Permit Description:
Work Class:
Proposed Use:
Permit Number: M249427
Status: COMPLETED
Valuation: $0.00
Contractor Company:
Contractor Name: BARBARO ELECT CO.INC

ADJOINING PROPERTY FINDINGS

Date: **7/12/2004**
Permit Type: **AL**
Description: **CHANGE OE USE FOR CELLAR & FIRST FLOORS ALL CONSTRUCTION WORK TO BE FILED UNDER SEPARATE APPLICATIONS**

Permit Description: **ALTERATION**
Work Class:
Proposed Use: OTHER COM
Permit Number: 103828529-01-AL
Status: ISSUED
Valuation: $1,000.00
Contractor Company:
Contractor Name: METROPOLITAN BLDG CONSULTING

Date: **11/28/2003**
Permit Type:
Description:

Permit Description:
Work Class:
Proposed Use:
Permit Number: M228987
Status: AWAITING INSPECTION REQUEST
Valuation: $0.00
Contractor Company:
Contractor Name: SOPOT LIGHT & POWER ELEC'

Date: **9/25/2003**
Permit Type: **PL**
Description:

Permit Description: **PLUMBING**
Work Class:
Proposed Use:
Permit Number: 103528997-01-PL
Status: ISSUED
Valuation: $0.00
Contractor Company:
Contractor Name: ROM PIPING & HTG INC, ROM PIPING & HEATING INC

ADJOINING PROPERTY FINDINGS

Date: **9/10/2003**
Permit Type: **EW OT**
Description:

Permit Description: **EQUIPMENT WORK OTHER CONSTRUCTION EQUIPMENT**
Work Class:
Proposed Use:
Permit Number: 103528997-01-EW OT
Status: ISSUED
Valuation: $0.00
Contractor Company:
Contractor Name: CRACOVIA GENERAL CONTRACT, CRACOVIA GENERAL CONTRAC*

Date: **10/14/1999**
Permit Type:
Description:

Permit Description:
Work Class:
Proposed Use:
Permit Number: M182760
Status: AWAITING INSPECTION REQUEST
Valuation: $0.00
Contractor Company:
Contractor Name: RAMDEEN'S ELEC. CONTR.COR

Date: **1/11/1990**
Permit Type:
Description:

Permit Description:
Work Class:
Proposed Use:
Permit Number: M061764
Status: COMPLETED
Valuation: $0.00
Contractor Company:
Contractor Name: ROBERT GARCIA ELECL CONT

ADJOINING PROPERTY FINDINGS

Date: **6/26/1989**
Permit Type:
Description:

Permit Description:
Work Class:
Proposed Use:
Permit Number: M053975
Status: CLOSED/CANCELLED
Valuation: $0.00
Contractor Company:
Contractor Name: STALEY ELEVATOR CO., INC.

54 BLEECKER ST

Date: **1/27/2006**
Permit Type: **EW MH**
Description: **Renovation of existing JLWQ apartment on the 5th floor. Architectural, plumbing and minor mechanical work. No change of use, occupancy or egress.**

Permit Description: **EQUIPMENT WORK MECHANICAL/HVAC**
Work Class:
Proposed Use: OTHER
Permit Number: 104202006-01-EW MH
Status: ISSUED
Valuation: $31,000.00
Contractor Company:
Contractor Name: DRW CONSOLIDATED INC, APICAL SERVICES INC

ADJOINING PROPERTY FINDINGS

Date:	**1/27/2006**
Permit Type:	**EW OT**
Description:	**Renovation of existing JLWQ apartment on the 5th floor. Architectural, plumbing and minor mechanical work. No change of use, occupancy or egress.**
Permit Description:	**EQUIPMENT WORK OTHER CONSTRUCTION EQUIPMENT**
Work Class:	
Proposed Use:	OTHER
Permit Number:	104202006-01-EW OT
Status:	ISSUED
Valuation:	$31,000.00
Contractor Company:	
Contractor Name:	DRW CONSOLIDATED INC, APICAL SERVICES INC

Date:	**12/1/2005**
Permit Type:	**PL**
Description:	**Renovation of existing JLWQ apartment on the 5th floor. Architectural, plumbing and minor mechanical work. No change of use, occupancy or egress.**
Permit Description:	**PLUMBING**
Work Class:	
Proposed Use:	OTHER
Permit Number:	104202006-01-PL
Status:	ISSUED
Valuation:	$31,000.00
Contractor Company:	
Contractor Name:	ATC PLBG & MECHANIC, INC, PRIMO PLBG & HVAC CORP, ATC PLBG & MECHANIC INC, HADERA PLBG & HTG CORP

ADJOINING PROPERTY FINDINGS

Date:	**9/12/2005**
Permit Type:	**EW MH**
Description:	**Renovation of existing JLWQ apartment on the 5th floor. Architectural, plumbing and minor mechanical work. No change of use, occupancy or egress.**
Permit Description:	**EQUIPMENT WORK MECHANICAL/HVAC**
Work Class:	
Proposed Use:	OTHER
Permit Number:	104202006-01-EW MH
Status:	ISSUED
Valuation:	$31,000.00
Contractor Company:	
Contractor Name:	DRW CONSOLIDATED INC, APICAL SERVICES INC

Date:	**9/12/2005**
Permit Type:	**EW OT**
Description:	**Renovation of existing JLWQ apartment on the 5th floor. Architectural, plumbing and minor mechanical work. No change of use, occupancy or egress.**
Permit Description:	**EQUIPMENT WORK OTHER CONSTRUCTION EQUIPMENT**
Work Class:	
Proposed Use:	OTHER
Permit Number:	104202006-01-EW OT
Status:	ISSUED
Valuation:	$31,000.00
Contractor Company:	
Contractor Name:	DRW CONSOLIDATED INC, APICAL SERVICES INC

Date:	**5/13/1998**
Permit Type:	
Description:	
Permit Description:	
Work Class:	
Proposed Use:	
Permit Number:	M166684
Status:	COMPLETED
Valuation:	$0.00
Contractor Company:	
Contractor Name:	SINGER ELECTRIC CO.

ADJOINING PROPERTY FINDINGS

Date: **4/18/1995**
Permit Type:
Description:

Permit Description:
Work Class:
Proposed Use:
Permit Number: M130757
Status: COMPLETED
Valuation: $0.00
Contractor Company:
Contractor Name: SINGER ELECTRIC CO.

Date: **4/17/1985**
Permit Type:
Description:

Permit Description:
Work Class:
Proposed Use:
Permit Number: 004392
Status: COMPLETED
Valuation: $0.00
Contractor Company:
Contractor Name: MILFRED ELECTRIC, CORP.

Date: **4/16/1985**
Permit Type:
Description:

Permit Description:
Work Class:
Proposed Use:
Permit Number: 018295
Status: COMPLETED
Valuation: $0.00
Contractor Company:
Contractor Name: SINGER ELECTRIC CO.

ADJOINING PROPERTY FINDINGS

59 BLEECKER ST

Date:	**11/19/2010**
Permit Type:	
Description:	
Permit Description:	
Work Class:	
Proposed Use:	
Permit Number:	A290860
Status:	AWAITING INSPECTION REQUEST
Valuation:	$0.00
Contractor Company:	
Contractor Name:	ZAJAC ELECTRIC

Date:	**10/5/2010**
Permit Type:	**EW OT**
Description:	**INSTALLATION OF ROOFTOP SOLAR PANELS AS PER PLANS. NO CHANGE OF USE, EGRESS, O R OCCUPANCY UNDER THIS APPLICATION.**
Permit Description:	**EQUIPMENT WORK OTHER CONSTRUCTION EQUIPMENT**
Work Class:	
Proposed Use:	1-2-3 FAMILY R-2
Permit Number:	420255173-01-EW OT
Status:	ISSUED
Valuation:	$75,224.00
Contractor Company:	
Contractor Name:	A PLUS CONSTRUCTION CORP

ADJOINING PROPERTY FINDINGS

Date: **12/21/2009**
Permit Type:
Description:

Permit Description:
Work Class:
Proposed Use:
Permit Number: A282829
Status: CLOSED/CANCELLED
Valuation: $0.00
Contractor Company:
Contractor Name: NEW KC ELECTRIC INC

Date: **9/13/2007**
Permit Type: **EW OT**
Description: **REFRAME ROOF OF EXISTING 3 CAR GARAGE. NO CHANGE TO ZONING, USE, OCCUPAN CE OR EGRESS**

Permit Description: **EQUIPMENT WORK OTHER CONSTRUCTION EQUIPMENT**
Work Class:
Proposed Use: 1-2-3 FAMILY
Permit Number: 402610402-01-EW OT
Status: ISSUED
Valuation: $8,000.00
Contractor Company:
Contractor Name: P.D.P. CONTRACTING INC

Date: **6/12/2003**
Permit Type:
Description:

Permit Description:
Work Class:
Proposed Use:
Permit Number: A206763
Status: COMPLETED
Valuation: $0.00
Contractor Company:
Contractor Name: M & R ELEC'L CONT'G & REP

ADJOINING PROPERTY FINDINGS

Date: **3/24/2003**
Permit Type:
Description:

Permit Description:
Work Class:
Proposed Use:
Permit Number: A203826
Status: COMPLETED
Valuation: $0.00
Contractor Company:
Contractor Name: M & R ELEC'L CONT'G & REP

Date: **4/17/1985**
Permit Type:
Description:

Permit Description:
Work Class:
Proposed Use:
Permit Number: 020601
Status: COMPLETED
Valuation: $0.00
Contractor Company:
Contractor Name: HELLENIC ELEC'L CONTR'G

ADJOINING PROPERTY FINDINGS

60 BLEECKER ST

Date:	**7/20/2010**
Permit Type:	**AL**
Description:	**INSTALLATION OF ADDITIONAL CABINET IN EXISTING TELECOMMUNICATIONS SHELTER ON G RADE. INSTALLATION OF RELATED ANTENNAS ON ROOF. INITIAL INSTALLATION APPROVED UNDER APPLICATION #400676782. ALL WORK IN COMPLIANCE WITH TPPN 5/98. NO CHANGE TO USE, EGRESS, OR OCCUPANCY.**
Permit Description:	**ALTERATION**
Work Class:	
Proposed Use:	OTHER PUB
Permit Number:	420200286-01-AL
Status:	ISSUED
Valuation:	$40,000.00
Contractor Company:	
Contractor Name:	RAMAPO COMMUNICATION CORP

Date:	**8/5/2003**
Permit Type:	**EW OT**
Description:	**INSTALLING ADDITIONAL TELECOMMUNCATIONS ANTENNAS ON ROOF IN CONFORMANCE WITH TPPN #5/98 NO CHANGE IN USE EGRESS OR OCCUPANCY INITIAL INSTALLATION APPROV ED UNDER APPLICATION #400676782.**
Permit Description:	**EQUIPMENT WORK OTHER CONSTRUCTION EQUIPMENT**
Work Class:	
Proposed Use:	OTHER
Permit Number:	401642549-01-EW OT
Status:	ISSUED
Valuation:	$5,000.00
Contractor Company:	
Contractor Name:	TCE SYSTEMS INC

ADJOINING PROPERTY FINDINGS

62 BLEECKER ST

Date: **4/9/2010**
Permit Type: **EW OT**
Description:

Permit Description: **EQUIPMENT WORK OTHER CONSTRUCTION EQUIPMENT**
Work Class:
Proposed Use:
Permit Number: 310299138-01-EW OT
Status: ISSUED
Valuation: $0.00
Contractor Company:
Contractor Name: GUERRERO'S INC

Date: **4/9/2010**
Permit Type: **PL**
Description:

Permit Description: **PLUMBING**
Work Class:
Proposed Use:
Permit Number: 310299138-01-PL
Status: ISSUED
Valuation: $0.00
Contractor Company:
Contractor Name: AUSTIN PLBG & HTG CO.INC, BOGARTS PLB & HTG CO

Date: **4/21/2009**
Permit Type: **EW OT**
Description:

Permit Description: **EQUIPMENT WORK OTHER CONSTRUCTION EQUIPMENT**
Work Class:
Proposed Use:
Permit Number: 310299138-01-EW OT
Status: ISSUED
Valuation: $0.00
Contractor Company:
Contractor Name: GUERRERO'S INC

ADJOINING PROPERTY FINDINGS

Date: **4/21/2009**
Permit Type: **PL**
Description:

Permit Description: **PLUMBING**
Work Class:
Proposed Use:
Permit Number: 310299138-01-PL
Status: ISSUED
Valuation: $0.00
Contractor Company:
Contractor Name: AMERICAN NATIONAL P & H I, AMERICAN NATIONAL P & H ITG INC

Date: **6/21/2007**
Permit Type: **PL**
Description:

Permit Description: **PLUMBING**
Work Class:
Proposed Use:
Permit Number: 104150927-01-PL
Status: ISSUED
Valuation: $0.00
Contractor Company:
Contractor Name: EDGECOMBE PLBG & HTG INC, SANFRAN REINBIRD IND

Date: **1/22/2007**
Permit Type: **EW MH**
Description: **LEGALIZE AN ELECTROSTATIC PRECIPITATOR AIR CLEANER FOR EXISTING RESTAURANT. NO CHANGE IN USE, EGRESS, OR OCCUAPNCY.**

Permit Description: **EQUIPMENT WORK MECHANICAL/HVAC**
Work Class:
Proposed Use: OTHER
Permit Number: 104647027-01-EW MH
Status: ISSUED
Valuation: $3,000.00
Contractor Company:
Contractor Name: 55C CONSTRUCTION CORP, 55C GROUP INC, J CHAN GROUP CORP

ADJOINING PROPERTY FINDINGS

Date: **8/1/2005**
Permit Type: **EW FP**
Description:

Permit Description: **EQUIPMENT WORK FIRE SUPPRESSION**
Work Class:
Proposed Use:
Permit Number: 104150927-01-EW FP
Status: ISSUED
Valuation: $0.00
Contractor Company:
Contractor Name: MASTER FIRE PREV. SYS INC, MASTER FIRE PREVENT SYS I

Date: **5/28/1998**
Permit Type:
Description:

Permit Description:
Work Class:
Proposed Use:
Permit Number: B178000
Status: COMPLETED
Valuation: $0.00
Contractor Company:
Contractor Name: LTC ELECTRIC INC.

Date: **4/17/1985**
Permit Type:
Description:

Permit Description:
Work Class:
Proposed Use:
Permit Number: 003112C
Status: CLOSED/CANCELLED
Valuation: $0.00
Contractor Company:
Contractor Name: JOSEPH WEINSTEIN ELECTRIC

ADJOINING PROPERTY FINDINGS

65 BLEECKER ST

Date:	**2/10/2012**
Permit Type:	**EQ OT**
Description:	**INSTALLATION OF DEBRIS CHUTE AS PER PLANS. NO CHANGE IN USE, EGRESS, OR OCCUPANCY. WORK SHALL COMPLY WITH 2008 BUILDING CODE CHAPTER 33**
Permit Description:	**CONSTRUCTION EQUIPMENT OTHER CONSTRUCTION EQUIPMENT**
Work Class:	
Proposed Use:	OTHER COM
Permit Number:	120912414-01-EQ OT
Status:	ISSUED
Valuation:	$0.00
Contractor Company:	
Contractor Name:	NOVA RESTORATION OF NY IN

Date:	**2/10/2012**
Permit Type:	**EQ OT**
Description:	**INSTALLATION OF STORAGE UNIT AS PER PLANS. NO CHANGE IN USE, EGRESS, OR OCCUPANCY. WORK SHALL COMPLY WITH 2008 BUILDING CODE CHAPTER 33**
Permit Description:	**CONSTRUCTION EQUIPMENT OTHER CONSTRUCTION EQUIPMENT**
Work Class:	
Proposed Use:	OTHER COM
Permit Number:	120912423-01-EQ OT
Status:	ISSUED
Valuation:	$0.00
Contractor Company:	
Contractor Name:	NOVA RESTORATION OF NY IN

ADJOINING PROPERTY FINDINGS

Date:	**1/16/2012**
Permit Type:	**EW OT**
Description:	**MASONRY, STUCCO & METAL CLADDING RECONSTRUCTION AS PER DRAWINGS. NO CHANGE IN USE, EGRESS OR OCCUPANCY IS INVOLVED UNDER THIS APPLICATION.**
Permit Description:	**EQUIPMENT WORK OTHER CONSTRUCTION EQUIPMENT**
Work Class:	
Proposed Use:	OTHER COM
Permit Number:	120463257-01-EW OT
Status:	ISSUED
Valuation:	$227,540.00
Contractor Company:	
Contractor Name:	NOVA RESTORATION OF NY IN

Date:	**12/5/2011**
Permit Type:	**EQ OT**
Description:	**INSTALLATION OF STORAGE UNIT AS PER PLANS. NO CHANGE IN USE, EGRESS, OR OCCUPANCY. WORK SHALL COMPLY WITH 2008 BUILDING CODE CHAPTER 33**
Permit Description:	**CONSTRUCTION EQUIPMENT OTHER CONSTRUCTION EQUIPMENT**
Work Class:	
Proposed Use:	OTHER COM
Permit Number:	120912423-01-EQ OT
Status:	ISSUED
Valuation:	$0.00
Contractor Company:	
Contractor Name:	NOVA RESTORATION OF NY IN

ADJOINING PROPERTY FINDINGS

Date:	**12/5/2011**
Permit Type:	**EQ OT**
Description:	**INSTALLATION OF DEBRIS CHUTE AS PER PLANS. NO CHANGE IN USE, EGRESS, OR OCCUPANCY. WORK SHALL COMPLY WITH 2008 BUILDING CODE CHAPTER 33**
Permit Description:	**CONSTRUCTION EQUIPMENT OTHER CONSTRUCTION EQUIPMENT**
Work Class:	
Proposed Use:	OTHER COM
Permit Number:	120912414-01-EQ OT
Status:	ISSUED
Valuation:	$0.00
Contractor Company:	
Contractor Name:	NOVA RESTORATION OF NY IN

Date:	**11/14/2011**
Permit Type:	**EW OT**
Description:	**MASONRY, STUCCO & METAL CLADDING RECONSTRUCTION AS PER DRAWINGS. NO CHANGE IN USE, EGRESS OR OCCUPANCY IS INVOLVED UNDER THIS APPLICATION.**
Permit Description:	**EQUIPMENT WORK OTHER CONSTRUCTION EQUIPMENT**
Work Class:	
Proposed Use:	OTHER COM
Permit Number:	120463257-01-EW OT
Status:	ISSUED
Valuation:	$227,540.00
Contractor Company:	
Contractor Name:	NOVA RESTORATION OF NY IN

ADJOINING PROPERTY FINDINGS

Date:	**9/8/2011**
Permit Type:	**EQ SH**
Description:	**INSTALLATION OF HEAVY DUTY SIDEWALK SHED AS PER PLANS. NO CHANGE IN USE, EGRESS, OR OCCUPANCY. WORK SHALL COMPLY WITH 2008 BUILDING CODE CHAPTER 33**
Permit Description:	**CONSTRUCTION EQUIPMENT SIDEWALK SHED**
Work Class:	
Proposed Use:	OTHER COM
Permit Number:	120819702-01-EQ SH
Status:	ISSUED
Valuation:	$0.00
Contractor Company:	
Contractor Name:	EVEREST SCAFFOLDING INC

Date:	**7/6/2011**
Permit Type:	**EW MH**
Description:	**INTERIOR RENOVATIONS TO EXISTING 6TH FLOOR OFFICES. MINOR MECHANICAL WORK. NO CHANGE TO USE, EGRESS, OR OCCUPANCY.**
Permit Description:	**EQUIPMENT WORK MECHANICAL/HVAC**
Work Class:	
Proposed Use:	OTHER COM
Permit Number:	120739264-01-EW MH
Status:	ISSUED
Valuation:	$110,000.00
Contractor Company:	
Contractor Name:	FULTON LANDING INC

ADJOINING PROPERTY FINDINGS

Date:	**7/6/2011**
Permit Type:	**EW OT**
Description:	**INTERIOR RENOVATIONS TO EXISTING 6TH FLOOR OFFICES. MINOR MECHANICAL WORK. NO CHANGE TO USE, EGRESS, OR OCCUPANCY.**
Permit Description:	**EQUIPMENT WORK OTHER CONSTRUCTION EQUIPMENT**
Work Class:	
Proposed Use:	OTHER COM
Permit Number:	120739264-01-EW OT
Status:	ISSUED
Valuation:	$110,000.00
Contractor Company:	
Contractor Name:	FULTON LANDING INC

Date:	**7/27/2010**
Permit Type:	**EW SP**
Description:	
Permit Description:	**EQUIPMENT WORK SPRINKLER**
Work Class:	
Proposed Use:	
Permit Number:	120356220-03-EW SP
Status:	ISSUED
Valuation:	$0.00
Contractor Company:	
Contractor Name:	ALLSTATE SPRINKLER CORP

Date:	**6/21/2010**
Permit Type:	
Description:	
Permit Description:	
Work Class:	
Proposed Use:	
Permit Number:	M303855
Status:	ASSIGNED TO INSPECTOR
Valuation:	$0.00
Contractor Company:	
Contractor Name:	ALCOM ELECTRIC INC

ADJOINING PROPERTY FINDINGS

Date:	**5/27/2010**
Permit Type:	**PL**
Description:	**INSTALL OF NEW PLUMBING FIXTURES AND EQUIPMENT TO ACCOMMODATE NEW TENANT LAYOUT. NO CHANGE TO USE EGRESS OR OCCUPANCY.**
Permit Description:	**PLUMBING**
Work Class:	
Proposed Use:	OTHER
Permit Number:	120356220-02-PL
Status:	ISSUED
Valuation:	$65,000.00
Contractor Company:	
Contractor Name:	TRISTAR PLBG & HTG INC

Date:	**5/24/2010**
Permit Type:	**EW OT**
Description:	**INSTALL NEW PARTITIONS, AND FINISHES RELATED PLUMBING FIXTURES, FOR RENOVATION OF EXISTING STORE. NO CHANGE TO USE EGRESS OR OCCUPANCY.**
Permit Description:	**EQUIPMENT WORK OTHER CONSTRUCTION EQUIPMENT**
Work Class:	
Proposed Use:	OTHER COM
Permit Number:	120356220-01-EW OT
Status:	ISSUED
Valuation:	$135,000.00
Contractor Company:	
Contractor Name:	A. BONADUCE INC

ADJOINING PROPERTY FINDINGS

Date: **11/2/2009**
Permit Type: **EW OT**
Description:

Permit Description: **EQUIPMENT WORK OTHER CONSTRUCTION EQUIPMENT**
Work Class:
Proposed Use:
Permit Number: 120150166-01-EW OT
Status: ISSUED
Valuation: $0.00
Contractor Company:
Contractor Name: MATIC CONSTRUCTION CORP, FINE FINISHES CONSTR. LLC

Date: **9/8/2009**
Permit Type: **PL**
Description:

Permit Description: **PLUMBING**
Work Class:
Proposed Use:
Permit Number: 120087299-01-PL
Status: ISSUED
Valuation: $0.00
Contractor Company:
Contractor Name: HARVARD PLBG & HTG CORP

Date: **9/2/2009**
Permit Type: **EW MH**
Description:

Permit Description: **EQUIPMENT WORK MECHANICAL/HVAC**
Work Class:
Proposed Use:
Permit Number: 120087299-01-EW MH
Status: ISSUED
Valuation: $0.00
Contractor Company:
Contractor Name: ZR CONTINENTAL CORP

ADJOINING PROPERTY FINDINGS

Date: **8/31/2009**
Permit Type: **EW OT**
Description:

Permit Description: **EQUIPMENT WORK OTHER CONSTRUCTION EQUIPMENT**
Work Class:
Proposed Use:
Permit Number: 120087299-01-EW OT
Status: ISSUED
Valuation: $0.00
Contractor Company:
Contractor Name: ZR CONTINENTAL CORP

Date: **2/5/2009**
Permit Type:
Description:

Permit Description:
Work Class:
Proposed Use:
Permit Number: M289301
Status: COMPLETED
Valuation: $0.00
Contractor Company:
Contractor Name: VISTA ELEC'L CONTR'S. INC

Date: **10/17/2008**
Permit Type: **EW BL**
Description:

Permit Description: **EQUIPMENT WORK BOILER**
Work Class:
Proposed Use:
Permit Number: 110346867-01-EW BL
Status: ISSUED
Valuation: $0.00
Contractor Company:
Contractor Name: C C CONTROLLED COMBUSTION

ADJOINING PROPERTY FINDINGS

Date: **10/17/2008**
Permit Type: **EW FB**
Description:

Permit Description: **EQUIPMENT WORK FUEL BURNING**
Work Class:
Proposed Use:
Permit Number: 110346867-01-EW FB
Status: ISSUED
Valuation: $0.00
Contractor Company:
Contractor Name: C C CONTROLLED COMBUSTION

Date: **2/14/2008**
Permit Type: **EW MH**
Description: **AIR CONDITIONING INSTALLATION. THERE WILL BE NO CHANGE IN USE EGRESS OR OCCUPANCY.**

Permit Description: **EQUIPMENT WORK MECHANICAL/HVAC**
Work Class:
Proposed Use: OTHER
Permit Number: 110282079-01-EW MH
Status: ISSUED
Valuation: $8,000.00
Contractor Company:
Contractor Name: PERFECTAIRE CO INC

Date: **6/30/2006**
Permit Type:
Description:

Permit Description:
Work Class:
Proposed Use:
Permit Number: M257267
Status: AWAITING INSPECTION REQUEST
Valuation: $0.00
Contractor Company:
Contractor Name: ALLIANCE ELEVATOR COMPANY

ADJOINING PROPERTY FINDINGS

Date: **9/8/2005**
Permit Type:
Description:

Permit Description:
Work Class:
Proposed Use:
Permit Number: M248848
Status: COMPLETED
Valuation: $0.00
Contractor Company:
Contractor Name: CAN-DO ELEC., CONTR'G INC

Date: **9/7/2005**
Permit Type: **EW MH**
Description: **AIR CONDITIONING INSTALLATION. THERE WILL BE NO CHANGE IN USE EGRESS OR OCCUPANCY.**

Permit Description: **EQUIPMENT WORK MECHANICAL/HVAC**
Work Class:
Proposed Use: OTHER
Permit Number: 104218008-01-EW MH
Status: ISSUED
Valuation: $128,000.00
Contractor Company:
Contractor Name: HUMPHREYS HARDING INC, COOL BREEZE, VINCO MECHANICAL INC, CONAIRE, LANE ASSOCIATES, ARISTA AIR CONDI

Date: **6/6/2005**
Permit Type:
Description:

Permit Description:
Work Class:
Proposed Use:
Permit Number: M245826
Status: COMPLETED
Valuation: $0.00
Contractor Company:
Contractor Name: CAN-DO ELEC., CONTR'G INC

ADJOINING PROPERTY FINDINGS

Date:	**4/5/2005**
Permit Type:	
Description:	
Permit Description:	
Work Class:	
Proposed Use:	
Permit Number:	M243997
Status:	COMPLETED
Valuation:	$0.00
Contractor Company:	
Contractor Name:	A TO Z ELEC'L MAIN & SER

Date:	**2/16/2005**
Permit Type:	**PL**
Description:	**INSTALL 2 BATHROOMS ON 1ST FLOOR COMMERCIAL SPACE. NO CHANGE IN USE, EGRESS OR OCCUPANCY.**
Permit Description:	**PLUMBING**
Work Class:	
Proposed Use:	OTHER
Permit Number:	104023539-01-PL
Status:	ISSUED
Valuation:	$10,000.00
Contractor Company:	
Contractor Name:	DEANGELIS PLBG & HTG, DEANGELIS PLBG AND HTG, DEANGELIS PLUMB HEAT, DEANGELIS PLUMBING& HEATING, DEA

ADJOINING PROPERTY FINDINGS

Date:	**2/7/2005**
Permit Type:	**EW OT**
Description:	**INSTALL 2 BATHROOMS ON 1ST FLOOR COMMERCIAL SPACE. NO CHANGE IN USE, EGRESS OR OCCUPANCY.**
Permit Description:	**EQUIPMENT WORK OTHER CONSTRUCTION EQUIPMENT**
Work Class:	
Proposed Use:	OTHER
Permit Number:	104023539-01-EW OT
Status:	ISSUED
Valuation:	$10,000.00
Contractor Company:	
Contractor Name:	NUWALL INC., NUWALL,INC, NUWALL INC, NUTWALL, INC.

Date:	**12/30/2004**
Permit Type:	
Description:	
Permit Description:	
Work Class:	
Proposed Use:	
Permit Number:	M241091
Status:	COMPLETED
Valuation:	$0.00
Contractor Company:	
Contractor Name:	CAN-DO ELEC., CONTR'G INC

Date:	**7/7/2004**
Permit Type:	**EW SP**
Description:	**PLUMBING, SPRINKLER AND MECHANICAL CHANGES.**
Permit Description:	**EQUIPMENT WORK SPRINKLER**
Work Class:	
Proposed Use:	OTHER
Permit Number:	103739670-02-EW SP
Status:	ISSUED
Valuation:	$72,000.00
Contractor Company:	
Contractor Name:	V.I.P FIRE SPRINKLERS INC, VIP FIRE SPRINKLERS INC

ADJOINING PROPERTY FINDINGS

Date:	**6/25/2004**
Permit Type:	**EW OT**
Description:	**ERECT INTERIOR STAIRCASE TO OCNNECT 3RD FLOOR TO 4TH FLOOR JOB FILED IN CONJUCTION WITH AND ALL FEES PAID ON #103739670 NO CHANGE IN USE EGRESS OR OC CUPANCY**
Permit Description:	**EQUIPMENT WORK OTHER CONSTRUCTION EQUIPMENT**
Work Class:	
Proposed Use:	OTHER
Permit Number:	103786912-01-EW OT
Status:	ISSUED
Valuation:	$8,000.00
Contractor Company:	
Contractor Name:	CUARDRO INTER. INC., CUARDRO INTERIORS INC, CUADRO INTERIORS CORP, CUADRO INTERIORS INC.

Date:	**5/27/2004**
Permit Type:	**PL**
Description:	**PLUMBING, SPRINKLER AND MECHANICAL CHANGES.**
Permit Description:	**PLUMBING**
Work Class:	
Proposed Use:	OTHER
Permit Number:	103739670-02-PL
Status:	ISSUED
Valuation:	$72,000.00
Contractor Company:	
Contractor Name:	CORIOLIS EFFECT,INC

ADJOINING PROPERTY FINDINGS

Date:	**5/24/2004**
Permit Type:	**EW OT**
Description:	**RENOVATE EXISTING COMMERCIAL SPACE. INTERIOR PARTITION CHANGES. NO CHANGE IN USE, EGRESS OR OCCUPANCY.**
Permit Description:	**EQUIPMENT WORK OTHER CONSTRUCTION EQUIPMENT**
Work Class:	
Proposed Use:	OTHER
Permit Number:	103739670-01-EW OT
Status:	ISSUED
Valuation:	$500,000.00
Contractor Company:	
Contractor Name:	CUADRO INTER. IC.

Date:	**5/24/2004**
Permit Type:	**EW MH**
Description:	**PLUMBING, SPRINKLER AND MECHANICAL CHANGES.**
Permit Description:	**EQUIPMENT WORK MECHANICAL/HVAC**
Work Class:	
Proposed Use:	OTHER
Permit Number:	103739670-02-EW MH
Status:	ISSUED
Valuation:	$72,000.00
Contractor Company:	
Contractor Name:	CUARDRO INTER.

Date:	**4/23/2004**
Permit Type:	
Description:	
Permit Description:	
Work Class:	
Proposed Use:	
Permit Number:	M233362
Status:	AWAITING INSPECTION REQUEST
Valuation:	$0.00
Contractor Company:	
Contractor Name:	MAZZA ELECTRIC CORP.

ADJOINING PROPERTY FINDINGS

Date: **10/9/2003**
Permit Type: **EW OT**
Description:

Permit Description: **EQUIPMENT WORK OTHER CONSTRUCTION EQUIPMENT**
Work Class:
Proposed Use:
Permit Number: 102359127-01-EW OT
Status: ISSUED
Valuation: $0.00
Contractor Company:
Contractor Name: CAPITAL IMPROVEMENT SERVI

Date: **10/9/2003**
Permit Type: **EW OT**
Description:

Permit Description: **EQUIPMENT WORK OTHER CONSTRUCTION EQUIPMENT**
Work Class:
Proposed Use:
Permit Number: 102359127-02-EW OT
Status: ISSUED
Valuation: $0.00
Contractor Company:
Contractor Name: CAPITAL IMPROVEMENT SERVI

Date: **7/28/2003**
Permit Type:
Description:

Permit Description:
Work Class:
Proposed Use:
Permit Number: M225431
Status: AWAITING INSPECTION REQUEST
Valuation: $0.00
Contractor Company:
Contractor Name: R & L SYSTEMS, INC.

ADJOINING PROPERTY FINDINGS

Date:	**5/6/2003**
Permit Type:	**EW MH**
Description:	**INSTALLATION OF 2 A/C UNITS ON THE 9TH FLOOR. (MISTAKENLY OMITTED FROM MECHANICAL FILING UNDER ALT #102504568.) NO CHANGE IN OCCUPANCY, USE OR EGRESS. L.L. #5 COMPLIANCE - FLOOR IS SPRINKLERED. (ALL MECHANICAL FEES PAID UNDER JOB #102504568)**
Permit Description:	**EQUIPMENT WORK MECHANICAL/HVAC**
Work Class:	
Proposed Use:	OTHER
Permit Number:	103433027-01-EW MH
Status:	ISSUED
Valuation:	$10,000.00
Contractor Company:	
Contractor Name:	NUCOR CONSTRUCTION CORP

Date:	**3/19/2003**
Permit Type:	**EQ SF**
Description:	**INSTALLATION OF A HEAVY DUTY SCAFFOLD 16 L X 150'H NO CHANGE IN EGRESS,U E OR OCCUPANCY NO STORAGE OF ANY CONSTRU CTION MATERIAL ON THE SACFFOLD.**
Permit Description:	**CONSTRUCTION EQUIPMENT SCAFFOLD**
Work Class:	
Proposed Use:	OTHER
Permit Number:	103410587-01-EQ SF
Status:	ISSUED
Valuation:	$0.00
Contractor Company:	
Contractor Name:	SPRING SCAFFOLDING, SPRING SCAFF., SPRING SCAFF, SPRING SCAFF, SPRING SCAFF., SPRING SCAFFODING, Z

ADJOINING PROPERTY FINDINGS

Date:	**3/19/2003**
Permit Type:	**EQ SH**
Description:	**INSTALLATION OF A HEAVY DUTYSIDEWALK SHE D 16'DURING FACADE REPAIR NO CH NGE IN EGRESS USE OR OCCUPANCY SHED TO C OMPLY WITH LL33/91 NO MATERIAL OR EQUIP ENT STORAGE ON SHED**
Permit Description:	**CONSTRUCTION EQUIPMENT SIDEWALK SHED**
Work Class:	
Proposed Use:	OTHER
Permit Number:	103410596-01-EQ SH
Status:	ISSUED
Valuation:	$0.00
Contractor Company:	
Contractor Name:	SPRING SCAFFOLDING, OUTDOOR INSTALL, OUTDOOR INSTALL, OUTDOOR ISTALL LLC, OUTDOOR INSTALLATIONS,

Date:	**3/14/2003**
Permit Type:	**EW OT**
Description:	
Permit Description:	**EQUIPMENT WORK OTHER CONSTRUCTION EQUIPMENT**
Work Class:	
Proposed Use:	
Permit Number:	102359127-01-EW OT
Status:	ISSUED
Valuation:	$0.00
Contractor Company:	
Contractor Name:	CAPITAL IMPROVEMENT SERVI

ADJOINING PROPERTY FINDINGS

Date: **3/14/2003**
Permit Type: **EW OT**
Description:

Permit Description: **EQUIPMENT WORK OTHER CONSTRUCTION EQUIPMENT**
Work Class:
Proposed Use:
Permit Number: 102359127-02-EW OT
Status: ISSUED
Valuation: $0.00
Contractor Company:
Contractor Name: CAPITAL IMPROVEMENT SERVI

Date: **3/4/2003**
Permit Type:
Description:

Permit Description:
Work Class:
Proposed Use:
Permit Number: M221130
Status: AWAITING INSPECTION REQUEST
Valuation: $0.00
Contractor Company:
Contractor Name: MAZZA ELECTRIC CORP.

Date: **11/1/2002**
Permit Type:
Description:

Permit Description:
Work Class:
Proposed Use:
Permit Number: M217581
Status: AWAITING INSPECTION REQUEST
Valuation: $0.00
Contractor Company:
Contractor Name: MAZZA ELECTRIC CORP.

ADJOINING PROPERTY FINDINGS

Date: **1/11/2002**
Permit Type:
Description:

Permit Description:
Work Class:
Proposed Use:
Permit Number: M208088
Status: AWAITING INSPECTION REQUEST
Valuation: $0.00
Contractor Company:
Contractor Name: MAZZA ELECTRIC CORP.

Date: **12/18/2001**
Permit Type:
Description:

Permit Description:
Work Class:
Proposed Use:
Permit Number: M207518
Status: COMPLETED
Valuation: $0.00
Contractor Company:
Contractor Name: ROZ-A-LITE ELEC'L CONTG I

Date: **7/26/2001**
Permit Type:
Description:

Permit Description:
Work Class:
Proposed Use:
Permit Number: M203348
Status: COMPLETED
Valuation: $0.00
Contractor Company:
Contractor Name: ROZ-A-LITE ELEC'L CONTG I

ADJOINING PROPERTY FINDINGS

Date: **9/20/2000**
Permit Type:
Description:

Permit Description:
Work Class:
Proposed Use:
Permit Number: M193549
Status: COMPLETED
Valuation: $0.00
Contractor Company:
Contractor Name: MAZZA ELECTRIC CORP.

Date: **5/23/2000**
Permit Type:
Description:

Permit Description:
Work Class:
Proposed Use:
Permit Number: M189874
Status: COMPLETED
Valuation: $0.00
Contractor Company:
Contractor Name: MAZZA ELECTRIC CORP.

Date: **1/21/1999**
Permit Type:
Description:

Permit Description:
Work Class:
Proposed Use:
Permit Number: M174640
Status: COMPLETED
Valuation: $0.00
Contractor Company:
Contractor Name: MAZZA ELECTRIC CORP.

ADJOINING PROPERTY FINDINGS

Date: **2/19/1997**
Permit Type:
Description:

Permit Description:
Work Class:
Proposed Use:
Permit Number: M151436
Status: COMPLETED
Valuation: $0.00
Contractor Company:
Contractor Name: BARTH-GROSS ELEC. CO., IN

Date: **1/24/1994**
Permit Type:
Description:

Permit Description:
Work Class:
Proposed Use:
Permit Number: M114959
Status: COMPLETED
Valuation: $0.00
Contractor Company:
Contractor Name: BIG SHOT ELECTRIC CORP.

Date: **7/14/1993**
Permit Type:
Description:

Permit Description:
Work Class:
Proposed Use:
Permit Number: M108583
Status: COMPLETED
Valuation: $0.00
Contractor Company:
Contractor Name: STEWART ELECTRIC INC.

ADJOINING PROPERTY FINDINGS

Date: **11/24/1992**
Permit Type:
Description:

Permit Description:
Work Class:
Proposed Use:
Permit Number: M101353
Status: COMPLETED
Valuation: $0.00
Contractor Company:
Contractor Name: MATROS ELEC. SERVICE CORP

Date: **9/1/1992**
Permit Type:
Description:

Permit Description:
Work Class:
Proposed Use:
Permit Number: M098536
Status: COMPLETED
Valuation: $0.00
Contractor Company:
Contractor Name: MATROS ELEC. SERVICE CORP

Date: **9/4/1991**
Permit Type:
Description:

Permit Description:
Work Class:
Proposed Use:
Permit Number: M085739
Status: COMPLETED
Valuation: $0.00
Contractor Company:
Contractor Name: CRAFTSMEN ELEC'L CO., INC

ADJOINING PROPERTY FINDINGS

Date: **7/23/1991**
Permit Type:
Description:

Permit Description:
Work Class:
Proposed Use:
Permit Number: M084262
Status: COMPLETED
Valuation: $0.00
Contractor Company:
Contractor Name: MATROS ELEC. SERVICE CORP

Date: **6/11/1991**
Permit Type:
Description:

Permit Description:
Work Class:
Proposed Use:
Permit Number: M082747
Status: COMPLETED
Valuation: $0.00
Contractor Company:
Contractor Name: JOSEPH B. JORDAN

Date: **4/9/1991**
Permit Type:
Description:

Permit Description:
Work Class:
Proposed Use:
Permit Number: M080411
Status: COMPLETED
Valuation: $0.00
Contractor Company:
Contractor Name: C. B. ELECTRIC, INC.

ADJOINING PROPERTY FINDINGS

Date: **8/30/1989**
Permit Type:
Description:

Permit Description:
Work Class:
Proposed Use:
Permit Number: M056732
Status: COMPLETED
Valuation: $0.00
Contractor Company:
Contractor Name: R & J MECHANICAL CORP.

Date: **8/16/1989**
Permit Type:
Description:

Permit Description:
Work Class:
Proposed Use:
Permit Number: M056223
Status: COMPLETED
Valuation: $0.00
Contractor Company:
Contractor Name: JUSTAN ELEC'L CONTR'G.

Date: **4/25/1989**
Permit Type:
Description:

Permit Description:
Work Class:
Proposed Use:
Permit Number: M051327
Status: COMPLETED
Valuation: $0.00
Contractor Company:
Contractor Name: C. B. ELECTRIC, INC.

ADJOINING PROPERTY FINDINGS

Date: **9/7/1988**
Permit Type:
Description:

Permit Description:
Work Class:
Proposed Use:
Permit Number: M041945
Status: COMPLETED
Valuation: $0.00
Contractor Company:
Contractor Name: JUSTAN ELEC'L CONTR'G.

Date: **10/22/1985**
Permit Type:
Description:

Permit Description:
Work Class:
Proposed Use:
Permit Number: 040319
Status: COMPLETED
Valuation: $0.00
Contractor Company:
Contractor Name: C. B. ELECTRIC, INC.

Date: **8/26/1985**
Permit Type:
Description:

Permit Description:
Work Class:
Proposed Use:
Permit Number: 036705
Status: COMPLETED
Valuation: $0.00
Contractor Company:
Contractor Name: MARCATO ELEVATOR CO., INC

ADJOINING PROPERTY FINDINGS

Date: **7/8/1985**
Permit Type:
Description:

Permit Description:
Work Class:
Proposed Use:
Permit Number: 033756
Status: COMPLETED
Valuation: $0.00
Contractor Company:
Contractor Name: C. A. IANNI & SONS, INC.

Date: **4/17/1985**
Permit Type:
Description:

Permit Description:
Work Class:
Proposed Use:
Permit Number: 008277
Status: COMPLETED
Valuation: $0.00
Contractor Company:
Contractor Name: FRED GELLER ELEC'L INC.

Date: **3/27/1985**
Permit Type:
Description:

Permit Description:
Work Class:
Proposed Use:
Permit Number: 024470
Status: AWAITING INSPECTION REQUEST
Valuation: $0.00
Contractor Company:
Contractor Name: CHRIST GATZONIS ELEC. CON

ADJOINING PROPERTY FINDINGS

Date: **3/27/1985**
Permit Type:
Description:

Permit Description:
Work Class:
Proposed Use:
Permit Number: 027470
Status: COMPLETED
Valuation: $0.00
Contractor Company:
Contractor Name: C. B. ELECTRIC, INC.

Date: **3/21/1985**
Permit Type:
Description:

Permit Description:
Work Class:
Proposed Use:
Permit Number: 022844
Status: COMPLETED
Valuation: $0.00
Contractor Company:
Contractor Name: KATCO ELECTRIC INC

Date: **3/21/1985**
Permit Type:
Description:

Permit Description:
Work Class:
Proposed Use:
Permit Number: 027469
Status: COMPLETED
Valuation: $0.00
Contractor Company:
Contractor Name: C. B. ELECTRIC, INC.

ADJOINING PROPERTY FINDINGS

Date: **2/13/1985**
Permit Type:
Description:

Permit Description:
Work Class:
Proposed Use:
Permit Number: 025167
Status: COMPLETED
Valuation: $0.00
Contractor Company:
Contractor Name: MARTY ALLEN ELEC'L CO.,IN

74 BLEECKER ST

Date: **8/31/2009**
Permit Type: **PL**
Description:

Permit Description: **PLUMBING**
Work Class:
Proposed Use:
Permit Number: 320044466-01-PL
Status: ISSUED
Valuation: $0.00
Contractor Company:
Contractor Name: DAVID JABLON, CITI ISLAND MECHANICAL IN

Date: **7/15/2009**
Permit Type: **EW OT**
Description:

Permit Description: **EQUIPMENT WORK OTHER CONSTRUCTION EQUIPMENT**
Work Class:
Proposed Use:
Permit Number: 320044466-01-EW OT
Status: ISSUED
Valuation: $0.00
Contractor Company:
Contractor Name: M. MARIN RESTORATION INC

ADJOINING PROPERTY FINDINGS

Date: **2/18/1999**
Permit Type:
Description:

Permit Description:
Work Class:
Proposed Use:
Permit Number: B186861
Status: HPD JOB AWAIT INSP REQUEST
Valuation: $0.00
Contractor Company:
Contractor Name: STAR-DEL ELECTRIC CORP.

Date: **4/9/1998**
Permit Type:
Description:

Permit Description:
Work Class:
Proposed Use:
Permit Number: B176407
Status: COMPLETED
Valuation: $0.00
Contractor Company:
Contractor Name: CRAFTSMEN ELEC'L CO., INC

Date: **7/17/1992**
Permit Type:
Description:

Permit Description:
Work Class:
Proposed Use:
Permit Number: M096648
Status: COMPLETED
Valuation: $0.00
Contractor Company:
Contractor Name: BALANCE ELEC CONT'G CORP.

ADJOINING PROPERTY FINDINGS

Date: **4/17/1985**
Permit Type:
Description:

Permit Description:
Work Class:
Proposed Use:
Permit Number: 006255
Status: COMPLETED
Valuation: $0.00
Contractor Company:
Contractor Name: SEYMOUR ELECTRIC SVC., IN

75 BLEECKER ST

Date: **1/22/2010**
Permit Type:
Description:

Permit Description:
Work Class:
Proposed Use:
Permit Number: M299356
Status: AWAITING INSPECTION REQUEST
Valuation: $0.00
Contractor Company:
Contractor Name: NEW GRAND ELECTRIC, INC.

Date: **11/21/2006**
Permit Type: **EW BL**
Description:

Permit Description: **EQUIPMENT WORK BOILER**
Work Class:
Proposed Use:
Permit Number: 100226596-01-EW BL
Status: ISSUED
Valuation: $0.00
Contractor Company:
Contractor Name: NULITE FUEL OIL CO., LTD

ADJOINING PROPERTY FINDINGS

Date: **11/21/2006**
Permit Type: **PL**
Description:

Permit Description: **PLUMBING**
Work Class:
Proposed Use:
Permit Number: 100226596-01-PL
Status: ISSUED
Valuation: $0.00
Contractor Company:
Contractor Name: NULITE FUEL OIL CO., LTD

Date: **6/27/2006**
Permit Type: **EW BL**
Description:

Permit Description: **EQUIPMENT WORK BOILER**
Work Class:
Proposed Use:
Permit Number: 100226596-01-EW BL
Status: ISSUED
Valuation: $0.00
Contractor Company:
Contractor Name: LYNES PLUMBING & HEATING CORP.

Date: **6/27/2006**
Permit Type: **PL**
Description:

Permit Description: **PLUMBING**
Work Class:
Proposed Use:
Permit Number: 100226596-01-PL
Status: ISSUED
Valuation: $0.00
Contractor Company:
Contractor Name: RICHARD LYNE'S PLBG&HTGCO, RICHARD LYNE'S PLBG&HTG

ADJOINING PROPERTY FINDINGS

Date: **9/24/1996**
Permit Type:
Description:

Permit Description:
Work Class:
Proposed Use:
Permit Number: B157920
Status: COMPLETED
Valuation: $0.00
Contractor Company:
Contractor Name: CERRITO ELEC OF N. Y. INC

Date: **3/29/1991**
Permit Type:
Description:

Permit Description:
Work Class:
Proposed Use:
Permit Number: M080028
Status: COMPLETED
Valuation: $0.00
Contractor Company:
Contractor Name: STEWART ELECTRIC INC.

Date: **10/16/1989**
Permit Type:
Description:

Permit Description:
Work Class:
Proposed Use:
Permit Number: M058493
Status: COMPLETED
Valuation: $0.00
Contractor Company:
Contractor Name: DATA ELECTRICAL CONTRS.,

ADJOINING PROPERTY FINDINGS

Date: **4/17/1985**
Permit Type:
Description:

Permit Description:
Work Class:
Proposed Use:
Permit Number: 011220D
Status: COMPLETED
Valuation: $0.00
Contractor Company:
Contractor Name: B & N ELECTRIC CORP.

77 BLEECKER ST

Date: **5/23/2012**
Permit Type: **EW OT**
Description: **HEREWITH FILING OF VERTICAL COMBINATION OF APARTMENTS FR0M 9TH TO 10TH FLOOR WITH INTERIOR PARTITIONS & PLUMBING WORK AS PER PLANS FILED.**

Permit Description: **EQUIPMENT WORK OTHER CONSTRUCTION EQUIPMENT**
Work Class:
Proposed Use: OTHER J-2
Permit Number: 120965759-01-EW OT
Status: ISSUED
Valuation: $21,000.00
Contractor Company:
Contractor Name: A & J GENERAL CONST GROUP

ADJOINING PROPERTY FINDINGS

Date:	**5/23/2012**
Permit Type:	**EW OT**
Description:	**HEREWITH FILING FOR STRUCTURALPLANS FOR NEW CONVIENCE STAIR FROM 9TH TO 10TH FLOOR AS PER PLANS FILED.**
Permit Description:	**EQUIPMENT WORK OTHER CONSTRUCTION EQUIPMENT**
Work Class:	
Proposed Use:	OTHER
Permit Number:	120965759-02-EW OT
Status:	ISSUED
Valuation:	$21,000.00
Contractor Company:	
Contractor Name:	A & J GENERAL CONST GROUP

Date:	**5/23/2012**
Permit Type:	**EW OT**
Description:	**HEREWITH FILING FOR DEMOLITION OF PART OF 10TH FLOOR FOR NEW CONVIENCE STAIR. TEMPORARY SHORING AS PER PLANS FILED.**
Permit Description:	**EQUIPMENT WORK OTHER CONSTRUCTION EQUIPMENT**
Work Class:	
Proposed Use:	OTHER
Permit Number:	120965759-03-EW OT
Status:	ISSUED
Valuation:	$23,000.00
Contractor Company:	
Contractor Name:	A & J GENERAL CONST GROUP

ADJOINING PROPERTY FINDINGS

Date:	**4/10/2012**
Permit Type:	**EW OT**
Description:	**ROOF RESTORATION AS PER PLAN. NO CHANGE TO OCCUPANCY, USE, EGRESS OR BULK.**
Permit Description:	**EQUIPMENT WORK OTHER CONSTRUCTION EQUIPMENT**
Work Class:	
Proposed Use:	OTHER J-2
Permit Number:	120860149-01-EW OT
Status:	ISSUED
Valuation:	$380,500.00
Contractor Company:	
Contractor Name:	WINDHAM CONTRACTING CORP

Date:	**3/30/2012**
Permit Type:	**EW OT**
Description:	**MINOR INTERIOR ALTERATIONS TO EXISTING CO-OP UNIT 700SF. NO CHANGE IN USE, ZONING, EGRESS OR OCCUPANCY.**
Permit Description:	**EQUIPMENT WORK OTHER CONSTRUCTION EQUIPMENT**
Work Class:	
Proposed Use:	OTHER RES
Permit Number:	121012965-01-EW OT
Status:	ISSUED
Valuation:	$32,000.00
Contractor Company:	
Contractor Name:	MICHAEL CATAPANO

ADJOINING PROPERTY FINDINGS

Date:	**3/23/2012**
Permit Type:	**EQ SH**
Description:	**INSTALLATION OF SIDEWALK SHED AS PER PLANS. NO CHANGE IN USE, EGRESS, OR OCCUPANCY. WORK SHALL COMPLY WITH 2008 BUILDING CODE CHAPTER 33**
Permit Description:	**CONSTRUCTION EQUIPMENT SIDEWALK SHED**
Work Class:	
Proposed Use:	OTHER RES
Permit Number:	121020493-01-EQ SH
Status:	ISSUED
Valuation:	$0.00
Contractor Company:	
Contractor Name:	EMPIRE SCAFFOLDING SYSTEM, TOWER BLDG SERVICES,INC

Date:	**2/24/2012**
Permit Type:	**EW OT**
Description:	**INTERIOR RENOVATION OF APARTMENT 617 AS PER PLANS FILED HEREWITH. NO CHANGE O OCCUPANCY USE OR EGRESS UNDER THIS APPLICATION.**
Permit Description:	**EQUIPMENT WORK OTHER CONSTRUCTION EQUIPMENT**
Work Class:	
Proposed Use:	OTHER J-2
Permit Number:	120965893-01-EW OT
Status:	ISSUED
Valuation:	$46,000.00
Contractor Company:	
Contractor Name:	TO SHARP CONST CO CORP

ADJOINING PROPERTY FINDINGS

Date:	**2/21/2012**
Permit Type:	**PL**
Description:	**HEREWITH FILING APPLICATION FOR THE INTERIOR RENOVATION OF APARTMENT 1029. WORK TO INCLUDE GENERAL CONSTRUCTION AND PLUMBING WORK AS INDICATED ON PLANS. NO CHANGE TO USE, EGRESS OR OCCUPANCY.**
Permit Description:	**PLUMBING**
Work Class:	
Proposed Use:	OTHER RES
Permit Number:	120916517-01-PL
Status:	ISSUED
Valuation:	$20,200.00
Contractor Company:	
Contractor Name:	QMB PLUMBING & HEATING IN, QMB PLUMBING & HTG INC, QMB PLUMBING & HEATING INC.

Date:	**2/17/2012**
Permit Type:	**EW OT**
Description:	**HEREWITH FILING APPLICATION FOR THE INTERIOR RENOVATION OF APARTMENT 1029. WORK TO INCLUDE GENERAL CONSTRUCTION AND PLUMBING WORK AS INDICATED ON PLANS. NO CHANGE TO USE, EGRESS OR OCCUPANCY.**
Permit Description:	**EQUIPMENT WORK OTHER CONSTRUCTION EQUIPMENT**
Work Class:	
Proposed Use:	OTHER RES
Permit Number:	120916517-01-EW OT
Status:	ISSUED
Valuation:	$20,200.00
Contractor Company:	
Contractor Name:	HIGH QUALITY CONSTRUCTION

ADJOINING PROPERTY FINDINGS

Date:	**12/9/2011**
Permit Type:	**EW OT**
Description:	
Permit Description:	**EQUIPMENT WORK OTHER CONSTRUCTION EQUIPMENT**
Work Class:	
Proposed Use:	
Permit Number:	120209425-01-EW OT
Status:	ISSUED
Valuation:	$0.00
Contractor Company:	
Contractor Name:	JVT ENTERPRISES INC

Date:	**12/6/2011**
Permit Type:	**EW OT**
Description:	**RENOVATION OF AN EXISTING APARMENT DWELLING WORK INCLUDES GENERAL CONSTRUCTION MECHANICAL AND PLUMBING MODIFICATION AS PER PLAN FILED HEREWITH NO CHANGE TO USE EGRES OR OCCUPANCY**
Permit Description:	**EQUIPMENT WORK OTHER CONSTRUCTION EQUIPMENT**
Work Class:	
Proposed Use:	OTHER RES
Permit Number:	120864172-01-EW OT
Status:	ISSUED
Valuation:	$39,000.00
Contractor Company:	
Contractor Name:	R & R CONSTRUCTION & WOO*

ADJOINING PROPERTY FINDINGS

Date:	**12/6/2011**
Permit Type:	**EW MH**
Description:	**RENOVATION OF AN EXISTING APARMENT DWELLING WORK INCLUDES GENERAL CONSTRUCTION MECHANICAL AND PLUMBING MODIFICATION AS PER PLAN FILED HEREWITH NO CHANGE TO USE EGRES OR OCCUPANCY**
Permit Description:	**EQUIPMENT WORK MECHANICAL/HVAC**
Work Class:	
Proposed Use:	OTHER RES
Permit Number:	120864172-01-EW MH
Status:	ISSUED
Valuation:	$39,000.00
Contractor Company:	
Contractor Name:	R & R CONSTRUCTION & WOO*

Date:	**12/5/2011**
Permit Type:	**EW OT**
Description:	**APPLICATION FILED FOR INTERIOR RENOVATION, MINOR PLUMBING, PARTITION WORK. NO CHANGE TO USE, EGRESS OR OCCUPANCY.**
Permit Description:	**EQUIPMENT WORK OTHER CONSTRUCTION EQUIPMENT**
Work Class:	
Proposed Use:	OTHER RES
Permit Number:	120864804-01-EW OT
Status:	ISSUED
Valuation:	$56,000.00
Contractor Company:	
Contractor Name:	HORIZON FINE INTERIOR,INC

ADJOINING PROPERTY FINDINGS

Date:	**9/7/2011**
Permit Type:	**EW SP**
Description:	
Permit Description:	**EQUIPMENT WORK SPRINKLER**
Work Class:	
Proposed Use:	
Permit Number:	120338517-01-EW SP
Status:	ISSUED
Valuation:	$0.00
Contractor Company:	
Contractor Name:	PRECISION PLBG SVCS., INC, HYDRO TECH MECH CORP, PRECISION PLMB SVCS INC, PRECISION PLUMBING, PRECIS

Date:	**9/1/2011**
Permit Type:	**PL**
Description:	
Permit Description:	**PLUMBING**
Work Class:	
Proposed Use:	
Permit Number:	120338517-01-PL
Status:	ISSUED
Valuation:	$0.00
Contractor Company:	
Contractor Name:	PRECISION PLBG SVCS., INC, HYDRO TECH MECH CORP, PRECISION PLMB SVCS INC, PRECISION PLUMBING, PRECIS

ADJOINING PROPERTY FINDINGS

Date:	**8/18/2011**
Permit Type:	**PL**
Description:	**RENOVATION OF EXISTING APT. UNIT #114, BASEMENT & 1ST FLR. MINOR PARTITIONS, DOORS, REFIN. WD. FLOORS, TILE, & PAINT. REPLACEMENT OF KITCHEN CABINETS, SINK & STOVE. REPLACEMENT AND/OR RELOCATION OF TOILETS, LAVS., & TUB. NO CHANGE OF USE, EGRESS, OR OCCUPANCY.**
Permit Description:	**PLUMBING**
Work Class:	
Proposed Use:	OTHER J-2
Permit Number:	120727393-01-PL
Status:	ISSUED
Valuation:	$38,000.00
Contractor Company:	
Contractor Name:	S.K. PIPING & HEATING COR, BETA PLUMBING & HTNG CORP

Date:	**8/10/2011**
Permit Type:	**EW OT**
Description:	**RENOVATION OF EXISTING APT. UNIT #114, BASEMENT & 1ST FLR. MINOR PARTITIONS, DOORS, REFIN. WD. FLOORS, TILE, & PAINT. REPLACEMENT OF KITCHEN CABINETS, SINK & STOVE. REPLACEMENT AND/OR RELOCATION OF TOILETS, LAVS., & TUB. NO CHANGE OF USE, EGRESS, OR OCCUPANCY.**
Permit Description:	**EQUIPMENT WORK OTHER CONSTRUCTION EQUIPMENT**
Work Class:	
Proposed Use:	OTHER J-2
Permit Number:	120727393-01-EW OT
Status:	ISSUED
Valuation:	$38,000.00
Contractor Company:	
Contractor Name:	VETACO CONSTRUCTION INC

ADJOINING PROPERTY FINDINGS

Date:	**8/2/2011**
Permit Type:	**EW OT**
Description:	
Permit Description:	**EQUIPMENT WORK OTHER CONSTRUCTION EQUIPMENT**
Work Class:	
Proposed Use:	
Permit Number:	120330463-02-EW OT
Status:	ISSUED
Valuation:	$0.00
Contractor Company:	
Contractor Name:	CONSTRUCTION EXPERT INC

Date:	**8/1/2011**
Permit Type:	**EW OT**
Description:	**FACADE RESTORATION AS PER PLAN. NO CHANGE TO OCCUPANCY, USE, EGRESS OR BULK.**
Permit Description:	**EQUIPMENT WORK OTHER CONSTRUCTION EQUIPMENT**
Work Class:	
Proposed Use:	OTHER J-2
Permit Number:	120760907-01-EW OT
Status:	ISSUED
Valuation:	$19,570.00
Contractor Company:	
Contractor Name:	SKYLINE RESTORATION INC

ADJOINING PROPERTY FINDINGS

Date:	**8/1/2011**
Permit Type:	**AL**
Description:	**INSTALLATION OF ADDITIONAL TELECOMMUNICATIONS CABINET ON EXISTING DUNNAGE ON R OOF. INSTALLATION OF RELATED ANTENNAS ON ROOF. ALL WORK IN COMPLIANCE WITH TPP N #5/98. NO CHANGE TO USE, EGRESS OR OCCUPANCY.**
Permit Description:	**ALTERATION**
Work Class:	
Proposed Use:	OTHER RES
Permit Number:	120593642-01-AL
Status:	ISSUED
Valuation:	$25,000.00
Contractor Company:	
Contractor Name:	SQUAN CONSTRUCTION SERVIC

Date:	**3/24/2011**
Permit Type:	**EQ SH**
Description:	**INSTALLATION OF HEAVY DUTY SIDEWALK SHED A TOTAL OF 40 L.F. AT 77 BLEEKER STREET DURING REMEDIAL REPAIRS, WORK SHALL COMPLY WITH 2008 BUILDING CODE CHAPTER 33. NO CHANGE IN USE, EGRESS OR OCCUPANCY.**
Permit Description:	**CONSTRUCTION EQUIPMENT SIDEWALK SHED**
Work Class:	
Proposed Use:	OTHER J-2
Permit Number:	120489756-01-EQ SH
Status:	ISSUED
Valuation:	$0.00
Contractor Company:	
Contractor Name:	EVEREST SCAFFOLDING INC

ADJOINING PROPERTY FINDINGS

Date:	**3/21/2011**
Permit Type:	**EW OT**
Description:	**EXTERIOR RESTORATION NO CHANGE TO OCCUPANCY, USE, EGRESS OR BULK.**
Permit Description:	**EQUIPMENT WORK OTHER CONSTRUCTION EQUIPMENT**
Work Class:	
Proposed Use:	OTHER J-2
Permit Number:	120508334-01-EW OT
Status:	ISSUED
Valuation:	$19,000.00
Contractor Company:	
Contractor Name:	SKYLINE RESTORATION INC

Date:	**2/16/2011**
Permit Type:	**AL**
Description:	
Permit Description:	**ALTERATION**
Work Class:	
Proposed Use:	
Permit Number:	120362696-01-AL
Status:	ISSUED
Valuation:	$0.00
Contractor Company:	
Contractor Name:	RED WING ELECTRIC INC

Date:	**12/17/2010**
Permit Type:	**PL**
Description:	
Permit Description:	**PLUMBING**
Work Class:	
Proposed Use:	
Permit Number:	120330463-01-PL
Status:	ISSUED
Valuation:	$0.00
Contractor Company:	
Contractor Name:	ORION PLUMBING & HTG CORP, GREAT CITY PLBG & HTG COR

ADJOINING PROPERTY FINDINGS

Date:	**12/14/2010**
Permit Type:	**EW OT**
Description:	**EXTERIOR RESTORATION NO CHANGE TO OCCUPANCY, USE, EGRESS OR BULK.**
Permit Description:	**EQUIPMENT WORK OTHER CONSTRUCTION EQUIPMENT**
Work Class:	
Proposed Use:	OTHER J-2
Permit Number:	120508334-01-EW OT
Status:	ISSUED
Valuation:	$19,000.00
Contractor Company:	
Contractor Name:	SKYLINE RESTORATION INC

Date:	**10/6/2010**
Permit Type:	**EQ SH**
Description:	**INSTALLATION OF HEAVY DUTY SIDEWALK SHED A TOTAL OF 40 L.F. AT 77 BLEEKER STREET DURING REMEDIAL REPAIRS, WORK SHALL COMPLY WITH 2008 BUILDING CODE CHAPTER 33. NO CHANGE IN USE, EGRESS OR OCCUPANCY.**
Permit Description:	**CONSTRUCTION EQUIPMENT SIDEWALK SHED**
Work Class:	
Proposed Use:	OTHER J-2
Permit Number:	120489756-01-EQ SH
Status:	ISSUED
Valuation:	$0.00
Contractor Company:	
Contractor Name:	EVEREST SCAFFOLDING INC

ADJOINING PROPERTY FINDINGS

Date: **9/30/2010**
Permit Type:
Description:

Permit Description:
Work Class:
Proposed Use:
Permit Number: M307301
Status: AWAITING INSPECTION REQUEST
Valuation: $0.00
Contractor Company:
Contractor Name: BOROWIDE ELECT'L CONTR'S

Date: **7/29/2010**
Permit Type: **EW OT**
Description:

Permit Description: **EQUIPMENT WORK OTHER CONSTRUCTION EQUIPMENT**
Work Class:
Proposed Use:
Permit Number: 120330463-01-EW OT
Status: ISSUED
Valuation: $0.00
Contractor Company:
Contractor Name: CONSTRUCTION EXPERT INC

Date: **6/18/2010**
Permit Type: **EW SP**
Description:

Permit Description: **EQUIPMENT WORK SPRINKLER**
Work Class:
Proposed Use:
Permit Number: 120338517-01-EW SP
Status: ISSUED
Valuation: $0.00
Contractor Company:
Contractor Name: PRECISION PLBG SVCS., INC, HYDRO TECH MECH CORP, PRECISION PLMB SVCS INC, PRECISION PLUMBING, PRECIS

ADJOINING PROPERTY FINDINGS

Date: **6/11/2010**
Permit Type: **PL**
Description:

Permit Description: **PLUMBING**
Work Class:
Proposed Use:
Permit Number: 120338517-01-PL
Status: ISSUED
Valuation: $0.00
Contractor Company:
Contractor Name: PRECISION PLBG SVCS., INC, HYDRO TECH MECH CORP, PRECISION PLMB SVCS INC, PRECISION PLUMBING, PRECIS

Date: **6/10/2010**
Permit Type: **EW MH**
Description:

Permit Description: **EQUIPMENT WORK MECHANICAL/HVAC**
Work Class:
Proposed Use:
Permit Number: 120338517-01-EW MH
Status: ISSUED
Valuation: $0.00
Contractor Company:
Contractor Name: C&R SMART CONSTRUCTIONS C

Date: **6/10/2010**
Permit Type: **EW OT**
Description:

Permit Description: **EQUIPMENT WORK OTHER CONSTRUCTION EQUIPMENT**
Work Class:
Proposed Use:
Permit Number: 120338517-01-EW OT
Status: ISSUED
Valuation: $0.00
Contractor Company:
Contractor Name: C&R SMART CONSTRUCTIONS C

ADJOINING PROPERTY FINDINGS

Date: **6/2/2010**
Permit Type: **PL**
Description:

Permit Description: **PLUMBING**
Work Class:
Proposed Use:
Permit Number: 120284995-01-PL
Status: ISSUED
Valuation: $0.00
Contractor Company:
Contractor Name: QMB PLUMBING & HEATING IN, QMB PLUMBING & HTG INC, QMB PLUMBING & HEATING INC.

Date: **5/25/2010**
Permit Type: **PL**
Description:

Permit Description: **PLUMBING**
Work Class:
Proposed Use:
Permit Number: 104001447-01-PL
Status: ISSUED
Valuation: $0.00
Contractor Company:
Contractor Name: PARKSET PLBG CO INC, PARKSET PLMBG CO.,INC

Date: **5/21/2010**
Permit Type:
Description:

Permit Description:
Work Class:
Proposed Use:
Permit Number: M302950
Status: COMPLETED
Valuation: $0.00
Contractor Company:
Contractor Name: A TECH ELEC. ENTERPRISES

ADJOINING PROPERTY FINDINGS

Date: **4/9/2010**
Permit Type: **EW OT**
Description:

Permit Description: **EQUIPMENT WORK OTHER CONSTRUCTION EQUIPMENT**
Work Class:
Proposed Use:
Permit Number: 120284995-01-EW OT
Status: ISSUED
Valuation: $0.00
Contractor Company:
Contractor Name: A & J GENERAL CONST GROUP

Date: **1/6/2010**
Permit Type: **EW OT**
Description:

Permit Description: **EQUIPMENT WORK OTHER CONSTRUCTION EQUIPMENT**
Work Class:
Proposed Use:
Permit Number: 120209425-01-EW OT
Status: ISSUED
Valuation: $0.00
Contractor Company:
Contractor Name: JVT ENTERPRISES INC

Date: **12/11/2009**
Permit Type: **EW OT**
Description:

Permit Description: **EQUIPMENT WORK OTHER CONSTRUCTION EQUIPMENT**
Work Class:
Proposed Use:
Permit Number: 120200898-01-EW OT
Status: ISSUED
Valuation: $0.00
Contractor Company:
Contractor Name: VETACO CONSTRUCTION INC

ADJOINING PROPERTY FINDINGS

Date: **10/27/2009**
Permit Type:
Description:

Permit Description:
Work Class:
Proposed Use:
Permit Number: M297304
Status: ADMINISTRATIVELY CLOSED (MINOR WORK)
Valuation: $0.00
Contractor Company:
Contractor Name: APPROVED ELECTRIC CORP.

Date: **9/17/2009**
Permit Type: **PL**
Description:

Permit Description: **PLUMBING**
Work Class:
Proposed Use:
Permit Number: 120119987-01-PL
Status: ISSUED
Valuation: $0.00
Contractor Company:
Contractor Name: ARIANA CONTRACTING INC

Date: **8/28/2009**
Permit Type: **EW OT**
Description:

Permit Description: **EQUIPMENT WORK OTHER CONSTRUCTION EQUIPMENT**
Work Class:
Proposed Use:
Permit Number: 120119987-01-EW OT
Status: ISSUED
Valuation: $0.00
Contractor Company:
Contractor Name: VETACO CONSTRUCTION INC

ADJOINING PROPERTY FINDINGS

Date: **11/17/2008**
Permit Type:
Description:

Permit Description:
Work Class:
Proposed Use:
Permit Number: M287077
Status: AWAITING INSPECTION REQUEST
Valuation: $0.00
Contractor Company:
Contractor Name: JOSEPH WEINSTEIN ELECTRIC

Date: **10/22/2008**
Permit Type: **AL**
Description: **INSTALLATING TELECOMMUNCATION CABINETS ON NEW STEEL PLATFORM ON ROOF.RELATED A NTENNAS ARE ON TH EROOF. ALL IN CONFORMANCE WITH TPPN 5/98. NO CHANGE IN USE, EGRESS OR OCCUPANCY**

Permit Description: **ALTERATION**
Work Class:
Proposed Use: OTHER J-2
Permit Number: 110309087-01-AL
Status: ISSUED
Valuation: $35,000.00
Contractor Company:
Contractor Name: VANTAGE ASSOC., INC

Date: **4/3/2008**
Permit Type:
Description:

Permit Description:
Work Class:
Proposed Use:
Permit Number: M279124
Status: AWAITING INSPECTION REQUEST
Valuation: $0.00
Contractor Company:
Contractor Name: VERIFIED ELECL &.TECHL SV

ADJOINING PROPERTY FINDINGS

Date: **12/24/2007**
Permit Type: **PL**
Description:

Permit Description: **PLUMBING**
Work Class:
Proposed Use:
Permit Number: 110036345-01-PL
Status: ISSUED
Valuation: $0.00
Contractor Company:
Contractor Name: EMR MECHANICAL CORP, RETCON MECHANICAL CORP

Date: **12/15/2007**
Permit Type:
Description:

Permit Description:
Work Class:
Proposed Use:
Permit Number: M275190
Status: COMPLETED
Valuation: $0.00
Contractor Company:
Contractor Name: RITE-UP ELECTRIC INC.

Date: **12/7/2007**
Permit Type: **EW OT**
Description:

Permit Description: **EQUIPMENT WORK OTHER CONSTRUCTION EQUIPMENT**
Work Class:
Proposed Use:
Permit Number: 110036345-01-EW OT
Status: ISSUED
Valuation: $0.00
Contractor Company:
Contractor Name: NEW YORK KITCHEN & BATH

ADJOINING PROPERTY FINDINGS

Date:	**10/26/2007**
Permit Type:	**PL**
Description:	**Combination of apartments 326 and 327. Remove and install interior partitions, door and plumbing fixtures. No chagne to use, egress or occupancy.**
Permit Description:	**PLUMBING**
Work Class:	
Proposed Use:	OTHER
Permit Number:	104845394-01-PL
Status:	ISSUED
Valuation:	$76,000.00
Contractor Company:	
Contractor Name:	C2 PLUMBING CORP, CASE PLUMBING LLC

Date:	**9/18/2007**
Permit Type:	**EW MH**
Description:	**Combination of apartments 326 and 327. Remove and install interior partitions, door and plumbing fixtures. No chagne to use, egress or occupancy.**
Permit Description:	**EQUIPMENT WORK MECHANICAL/HVAC**
Work Class:	
Proposed Use:	OTHER
Permit Number:	104845394-01-EW MH
Status:	ISSUED
Valuation:	$76,000.00
Contractor Company:	
Contractor Name:	TJUN INDRUSTRIES INC

ADJOINING PROPERTY FINDINGS

Date:	**9/18/2007**
Permit Type:	**EW OT**
Description:	**Combination of apartments 326 and 327. Remove and install interior partitions, door and plumbing fixtures. No chagne to use, egress or occupancy.**
Permit Description:	**EQUIPMENT WORK OTHER CONSTRUCTION EQUIPMENT**
Work Class:	
Proposed Use:	OTHER
Permit Number:	104845394-01-EW OT
Status:	ISSUED
Valuation:	$76,000.00
Contractor Company:	
Contractor Name:	TJUN INDRUSTRIES INC

Date:	**9/18/2007**
Permit Type:	**EW OT**
Description:	**Structural work as per attached plans. No change to use, egress or occupancy.**
Permit Description:	**EQUIPMENT WORK OTHER CONSTRUCTION EQUIPMENT**
Work Class:	
Proposed Use:	OTHER
Permit Number:	104845394-02-EW OT
Status:	ISSUED
Valuation:	$5,000.00
Contractor Company:	
Contractor Name:	TJUN INDRUSTRIES INC

Date:	**7/26/2007**
Permit Type:	
Description:	
Permit Description:	
Work Class:	
Proposed Use:	
Permit Number:	M270024
Status:	COMPLETED
Valuation:	$0.00
Contractor Company:	
Contractor Name:	METROTECH ELECTRIC CORP

ADJOINING PROPERTY FINDINGS

Date:	**5/15/2007**
Permit Type:	**PL**
Description:	**COMBINE TWO EXISTING APARTMENT TO CREATE A SINGLE CLASS 'A' APARTMENT CLUDING MISC. PARTITION CHANGES. REVISE PLUMBING WORK AND MECHANICAL CONNECTION TO VENT EXHAUST. EXTEND BALCONY. NO CHA NGE TO USE, EGRESS OR OCCUPANCY.**
Permit Description:	**PLUMBING**
Work Class:	
Proposed Use:	OTHER
Permit Number:	104101516-01-PL
Status:	ISSUED
Valuation:	$128,000.00
Contractor Company:	
Contractor Name:	J.BARONE AND CO, J.BARONE AND CO INC, J BARONE & CO INC, J.BARONE & CO. INC, J. BARONE AND CO INC, J

Date:	**5/4/2007**
Permit Type:	**EW OT**
Description:	**COMBINE TWO EXISTING APARTMENT TO CREATE A SINGLE CLASS 'A' APARTMENT CLUDING MISC. PARTITION CHANGES. REVISE PLUMBING WORK AND MECHANICAL CONNECTION TO VENT EXHAUST. EXTEND BALCONY. NO CHA NGE TO USE, EGRESS OR OCCUPANCY.**
Permit Description:	**EQUIPMENT WORK OTHER CONSTRUCTION EQUIPMENT**
Work Class:	
Proposed Use:	OTHER
Permit Number:	104101516-01-EW OT
Status:	ISSUED
Valuation:	$128,000.00
Contractor Company:	
Contractor Name:	VETACO, INC.

ADJOINING PROPERTY FINDINGS

Date:	**4/18/2007**
Permit Type:	**EW OT**
Description:	**COMBINE TWO EXISTING APARTMENT TO CREATE A SINGLE CLASS 'A' APARTMENT CLUDING MISC. PARTITION CHANGES. REVISE PLUMBING WORK AND MECHANICAL CONNECTION TO VENT EXHAUST. EXTEND BALCONY. NO CHA NGE TO USE, EGRESS OR OCCUPANCY.**
Permit Description:	**EQUIPMENT WORK OTHER CONSTRUCTION EQUIPMENT**
Work Class:	
Proposed Use:	OTHER
Permit Number:	104101516-01-EW OT
Status:	ISSUED
Valuation:	$128,000.00
Contractor Company:	
Contractor Name:	VETACO CONSTRUCTION INC

Date:	**3/22/2007**
Permit Type:	**EW OT**
Description:	**COMBINE TWO EXISTING APARTMENT TO CREATE A SINGLE CLASS 'A' APARTMENT CLUDING MISC. PARTITION CHANGES. REVISE PLUMBING WORK AND MECHANICAL CONNECTION TO VENT EXHAUST. EXTEND BALCONY. NO CHA NGE TO USE, EGRESS OR OCCUPANCY.**
Permit Description:	**EQUIPMENT WORK OTHER CONSTRUCTION EQUIPMENT**
Work Class:	
Proposed Use:	OTHER
Permit Number:	104101516-01-EW OT
Status:	ISSUED
Valuation:	$128,000.00
Contractor Company:	
Contractor Name:	CITI STRUCTURE LLC

ADJOINING PROPERTY FINDINGS

Date:	**8/15/2006**
Permit Type:	**EW OT**
Description:	**Facade restoration. No change to egress, use or occupancy. Sidewalk shed filed under a separate application.**
Permit Description:	**EQUIPMENT WORK OTHER CONSTRUCTION EQUIPMENT**
Work Class:	
Proposed Use:	OTHER
Permit Number:	104517140-01-EW OT
Status:	ISSUED
Valuation:	$90,000.00
Contractor Company:	
Contractor Name:	BAY RESTORATION CORP

Date:	**5/30/2006**
Permit Type:	**PL**
Description:	**install new water closet install new plumbing fixtures minor partition work no change to use occupancy or egress**
Permit Description:	**PLUMBING**
Work Class:	
Proposed Use:	OTHER
Permit Number:	104405494-01-PL
Status:	ISSUED
Valuation:	$10,000.00
Contractor Company:	
Contractor Name:	WEXLER PLUMBING & HEATING

ADJOINING PROPERTY FINDINGS

Date:	**4/26/2006**
Permit Type:	**PL**
Description:	**install new water closet install new plumbing fixtures minor partition work no change to use occupancy or egress**
Permit Description:	**PLUMBING**
Work Class:	
Proposed Use:	OTHER
Permit Number:	104405494-01-PL
Status:	ISSUED
Valuation:	$10,000.00
Contractor Company:	
Contractor Name:	J.BARONE AND CO, J.BARONE AND CO INC, J BARONE & CO INC, J.BARONE & CO. INC, J. BARONE AND CO INC, J

Date:	**4/18/2006**
Permit Type:	**EW OT**
Description:	**install new water closet install new plumbing fixtures minor partition work no change to use occupancy or egress**
Permit Description:	**EQUIPMENT WORK OTHER CONSTRUCTION EQUIPMENT**
Work Class:	
Proposed Use:	OTHER
Permit Number:	104405494-01-EW OT
Status:	ISSUED
Valuation:	$10,000.00
Contractor Company:	
Contractor Name:	BROADWAY KITCHENS & BATHS

ADJOINING PROPERTY FINDINGS

Date:	**4/12/2006**
Permit Type:	**EQ SH**
Description:	**INSTALLATION OF A HEAVY DUTY SIDEWALK SHED28' DURING FACADE REPAIR. NO CHANGE IN USE, EGRESS OR OCCUPANCY. SHED TO COMPLY WITH LL33/91 AND TPPN 9/99.**
Permit Description:	**CONSTRUCTION EQUIPMENT SIDEWALK SHED**
Work Class:	
Proposed Use:	OTHER
Permit Number:	104277131-01-EQ SH
Status:	ISSUED
Valuation:	$0.00
Contractor Company:	
Contractor Name:	O'FARRELL SCAFFOLDING & E

Date:	**2/23/2006**
Permit Type:	
Description:	
Permit Description:	
Work Class:	
Proposed Use:	
Permit Number:	M253325
Status:	COMPLETED
Valuation:	$0.00
Contractor Company:	
Contractor Name:	JOHN H. MOORE

ADJOINING PROPERTY FINDINGS

Date:	**2/3/2006**
Permit Type:	**PL**
Description:	**Kitchen and bathroom renovation at apt. 309W. Remove and install minor partitions and plumbing fixtues. No change to use, egress or occupancy.**
Permit Description:	**PLUMBING**
Work Class:	
Proposed Use:	OTHER
Permit Number:	104329264-01-PL
Status:	ISSUED
Valuation:	$16,000.00
Contractor Company:	
Contractor Name:	HENRY MYERS PLBG & HTG, HENRY MYERS PLUMB HEAT, HENRY MEYER PLUMB HEAT, HENRY MYERS PLUMBING & HEAT

Date:	**1/25/2006**
Permit Type:	
Description:	
Permit Description:	
Work Class:	
Proposed Use:	
Permit Number:	M252543
Status:	COMPLETED
Valuation:	$0.00
Contractor Company:	
Contractor Name:	CHRISTOPHER JON ELEC'L

ADJOINING PROPERTY FINDINGS

Date:	**1/20/2006**
Permit Type:	**EW OT**
Description:	**Structural work to reinforce opening between kitchen and dining room. No change to use, egress or occupancy.**
Permit Description:	**EQUIPMENT WORK OTHER CONSTRUCTION EQUIPMENT**
Work Class:	
Proposed Use:	OTHER
Permit Number:	104329264-02-EW OT
Status:	ISSUED
Valuation:	$5,000.00
Contractor Company:	
Contractor Name:	KENNAN ASH CORP

Date:	**1/18/2006**
Permit Type:	**EW OT**
Description:	**Kitchen and bathroom renovation at apt. 309W. Remove and install minor partitions and plumbing fixtues. No change to use, egress or occupancy.**
Permit Description:	**EQUIPMENT WORK OTHER CONSTRUCTION EQUIPMENT**
Work Class:	
Proposed Use:	OTHER
Permit Number:	104329264-01-EW OT
Status:	ISSUED
Valuation:	$16,000.00
Contractor Company:	
Contractor Name:	KENNAN ASH CORP

ADJOINING PROPERTY FINDINGS

Date:	**11/17/2005**
Permit Type:	**PL**
Description:	**Apartment renovation, remove and install interior partitions, doors, and plumbing fixtures per attached plans. NO CHANGE TO USE, EGRESS, OR OCCUPANCY.**
Permit Description:	**PLUMBING**
Work Class:	
Proposed Use:	OTHER
Permit Number:	103578193-01-PL
Status:	ISSUED
Valuation:	$18,000.00
Contractor Company:	
Contractor Name:	GUSTAVE M MENOCAL CONTRACTING IN, GUSTAVE M. MENOCAL CONTRACTING I, GUSTAVE MENOCAL CONTRACTING INC

Date:	**11/7/2005**
Permit Type:	**EQ SH**
Description:	**INSTALLATION OF A HEAVY DUTY SIDEWALK SHED28' DURING FACADE REPAIR. NO CHANGE IN USE, EGRESS OR OCCUPANCY. SHED TO COMPLY WITH LL33/91 AND TPPN 9/99.**
Permit Description:	**CONSTRUCTION EQUIPMENT SIDEWALK SHED**
Work Class:	
Proposed Use:	OTHER
Permit Number:	104277131-01-EQ SH
Status:	ISSUED
Valuation:	$0.00
Contractor Company:	
Contractor Name:	O'FARRELL SCAFFOLDING & E

ADJOINING PROPERTY FINDINGS

Date:	**9/1/2005**
Permit Type:	**PL**
Description:	**Interior alteration of existing apartment. Gut interior demolition of existing partitions and plumbing fixtures. Construction of new partitions, bathroom, kitchen, and new floor, wall, and ceiling finishes. Reconstuct and repair two existing fireplaces. Replace three existing water cooled heat pump**
Permit Description:	**PLUMBING**
Work Class:	
Proposed Use:	OTHER
Permit Number:	104176286-01-PL
Status:	ISSUED
Valuation:	$96,000.00
Contractor Company:	
Contractor Name:	WILLIAM C. GERAKARIS P&H

Date:	**8/30/2005**
Permit Type:	
Description:	
Permit Description:	
Work Class:	
Proposed Use:	
Permit Number:	M248573
Status:	CLOSED/CANCELLED
Valuation:	$0.00
Contractor Company:	
Contractor Name:	ECS ELEC'L CONTG SERV INC

ADJOINING PROPERTY FINDINGS

Date:	**8/29/2005**
Permit Type:	**EW OT**
Description:	**Interior alteration of existing apartment. Gut interior demolition of existing partitions and plumbing fixtures. Construction of new partitions, bathroom, kitchen, and new floor, wall, and ceiling finishes. Reconstuct and repair two existing fireplaces. Replace three existing water cooled heat pump**
Permit Description:	**EQUIPMENT WORK OTHER CONSTRUCTION EQUIPMENT**
Work Class:	
Proposed Use:	OTHER
Permit Number:	104176286-01-EW OT
Status:	ISSUED
Valuation:	$96,000.00
Contractor Company:	
Contractor Name:	FNBC CORPORATION

Date:	**8/5/2005**
Permit Type:	**EW OT**
Description:	**Interior alteration of existing apartment. Gut interior demolition of existing partitions, floor, wall and ceiling finishes. No change to existing use, occupancy, egress, or bulk.**
Permit Description:	**EQUIPMENT WORK OTHER CONSTRUCTION EQUIPMENT**
Work Class:	
Proposed Use:	OTHER
Permit Number:	104190082-01-EW OT
Status:	ISSUED
Valuation:	$4,000.00
Contractor Company:	
Contractor Name:	FNBC CORPORATION

ADJOINING PROPERTY FINDINGS

Date:	**7/8/2005**
Permit Type:	**EW OT**
Description:	
Permit Description:	**EQUIPMENT WORK OTHER CONSTRUCTION EQUIPMENT**
Work Class:	
Proposed Use:	
Permit Number:	104126241-01-EW OT
Status:	ISSUED
Valuation:	$0.00
Contractor Company:	
Contractor Name:	FAUCHER CONSTR LLC, FAUCHER CONSTRUCTION , LLC., FAUCHER CONSTRUCTION LLC

Date:	**6/9/2005**
Permit Type:	**PL**
Description:	**Renovate apartment on floor 6 & 6M. Work to include general construction and plumbing. NO change to use, egress or occupancy.**
Permit Description:	**PLUMBING**
Work Class:	
Proposed Use:	OTHER
Permit Number:	103724828-01-PL
Status:	ISSUED
Valuation:	$60,000.00
Contractor Company:	
Contractor Name:	S.J. VISION 7 SON P&H

ADJOINING PROPERTY FINDINGS

Date:	**5/10/2005**
Permit Type:	**EW MH**
Description:	**Minor apartment renovation to include construction of new partitions and plumbing, modification to ventilation as shown on plans filed herewith. No change in use, egress, or occupancy.**
Permit Description:	**EQUIPMENT WORK MECHANICAL/HVAC**
Work Class:	
Proposed Use:	OTHER
Permit Number:	104084036-01-EW MH
Status:	ISSUED
Valuation:	$20,000.00
Contractor Company:	
Contractor Name:	FOCUS CONSTRUCTION GP*, FOCUS CONSTRUCTION GROUP

Date:	**5/10/2005**
Permit Type:	**EW OT**
Description:	**Minor apartment renovation to include construction of new partitions and plumbing, modification to ventilation as shown on plans filed herewith. No change in use, egress, or occupancy.**
Permit Description:	**EQUIPMENT WORK OTHER CONSTRUCTION EQUIPMENT**
Work Class:	
Proposed Use:	OTHER
Permit Number:	104084036-01-EW OT
Status:	ISSUED
Valuation:	$20,000.00
Contractor Company:	
Contractor Name:	FOCUS CONSTRUCTION GP*, FOCUS CONSTRUCTION GROUP

ADJOINING PROPERTY FINDINGS

Date:	**4/20/2005**
Permit Type:	**PL**
Description:	**Combination of apartments 306 and 307, i nterior demolition and construc new walls, relocate plumbing fixtures. N o change in use egress and occupancy**
Permit Description:	**PLUMBING**
Work Class:	
Proposed Use:	OTHER
Permit Number:	104001447-01-PL
Status:	ISSUED
Valuation:	$25,000.00
Contractor Company:	
Contractor Name:	PARKSET PLBG CO INC, PARKSET PLMBG CO.,INC

Date:	**1/14/2005**
Permit Type:	**EW OT**
Description:	**Combination of apartments 306 and 307, i nterior demolition and construc new walls, relocate plumbing fixtures. N o change in use egress and occupancy**
Permit Description:	**EQUIPMENT WORK OTHER CONSTRUCTION EQUIPMENT**
Work Class:	
Proposed Use:	OTHER
Permit Number:	104001447-01-EW OT
Status:	ISSUED
Valuation:	$25,000.00
Contractor Company:	
Contractor Name:	VENEZIA INTERIORS CORP

Date:	**1/14/2005**
Permit Type:	**EW OT**
Description:	**HEREWITH FILING STRUCTURAL WORK**
Permit Description:	**EQUIPMENT WORK OTHER CONSTRUCTION EQUIPMENT**
Work Class:	
Proposed Use:	OTHER
Permit Number:	104001447-02-EW OT
Status:	ISSUED
Valuation:	$8,000.00
Contractor Company:	
Contractor Name:	VENEZIA INTERIORS CORP

ADJOINING PROPERTY FINDINGS

Date: **1/10/2005**
Permit Type:
Description:

Permit Description:
Work Class:
Proposed Use:
Permit Number: M241364
Status: AWAITING INSPECTION REQUEST
Valuation: $0.00
Contractor Company:
Contractor Name: R & L SYSTEMS, INC.

Date: **12/17/2004**
Permit Type:
Description:

Permit Description:
Work Class:
Proposed Use:
Permit Number: M240655
Status: AWAITING INSPECTION REQUEST
Valuation: $0.00
Contractor Company:
Contractor Name: JECO ELEC'L SERVICE CORP.

Date: **7/30/2004**
Permit Type: **EW OT**
Description: **Renovate apt 829. Relocate convenience stair to mezz. Replace plumbing fixtures on lower floor. Install new wc and lav on mezz. No change to use egress or occupancy under this application**

Permit Description: **EQUIPMENT WORK OTHER CONSTRUCTION EQUIPMENT**
Work Class:
Proposed Use: OTHER
Permit Number: 103748811-01-EW OT
Status: ISSUED
Valuation: $25,000.00
Contractor Company:
Contractor Name: GLOBAL CONSTRUCTION ENT CORP

ADJOINING PROPERTY FINDINGS

Date:	**7/29/2004**
Permit Type:	**PL**
Description:	**Renovate apt 829. Relocate convenience stair to mezz. Replace plumbing fixtures on lower floor. Install new wc and lav on mezz. No change to use egress or occupancy under this application**
Permit Description:	**PLUMBING**
Work Class:	
Proposed Use:	OTHER
Permit Number:	103748811-01-PL
Status:	ISSUED
Valuation:	$25,000.00
Contractor Company:	
Contractor Name:	DOVAL PLBG & HTG CORP, DOVALL PLUMB HEAT CORP, DOVAL PLBG AND HTG CORP, DOVAL PLUMB HEAT CORP, DOVA

Date:	**7/23/2004**
Permit Type:	**PL**
Description:	**Interior renovation to include minor demo, new partitions, minor duct work, and plumbing as shown. No change in use, egress, or occupancy.**
Permit Description:	**PLUMBING**
Work Class:	
Proposed Use:	OTHER
Permit Number:	103770064-01-PL
Status:	ISSUED
Valuation:	$204,000.00
Contractor Company:	
Contractor Name:	CORIOLIS EFFECT,INC

ADJOINING PROPERTY FINDINGS

Date:	**7/21/2004**
Permit Type:	**PL**
Description:	
Permit Description:	**PLUMBING**
Work Class:	
Proposed Use:	OTHER
Permit Number:	103793263-01-PL
Status:	ISSUED
Valuation:	$0.00
Contractor Company:	
Contractor Name:	GUSTAVE M MENOCAL CONTRACTING IN, GUSTAVE M. MENOCAL CONTRACTING I, GUSTAVE MENOCAL CONTRACTING INC

Date:	**6/25/2004**
Permit Type:	**EW MH**
Description:	**Interior renovation to include minor demo, new partitions, minor duct work, and plumbing as shown. No change in use, egress, or occupancy.**
Permit Description:	**EQUIPMENT WORK MECHANICAL/HVAC**
Work Class:	
Proposed Use:	OTHER
Permit Number:	103770064-01-EW MH
Status:	ISSUED
Valuation:	$204,000.00
Contractor Company:	
Contractor Name:	CUADRO INTER. INC.

ADJOINING PROPERTY FINDINGS

Date:	**6/25/2004**
Permit Type:	**EW OT**
Description:	**Interior renovation to include minor demo, new partitions, minor duct work, and plumbing as shown. No change in use, egress, or occupancy.**
Permit Description:	**EQUIPMENT WORK OTHER CONSTRUCTION EQUIPMENT**
Work Class:	
Proposed Use:	OTHER
Permit Number:	103770064-01-EW OT
Status:	ISSUED
Valuation:	$204,000.00
Contractor Company:	
Contractor Name:	CUADRO INTER. INC.

Date:	**6/15/2004**
Permit Type:	**EW OT**
Description:	
Permit Description:	**EQUIPMENT WORK OTHER CONSTRUCTION EQUIPMENT**
Work Class:	
Proposed Use:	OTHER
Permit Number:	103793263-01-EW OT
Status:	ISSUED
Valuation:	$0.00
Contractor Company:	
Contractor Name:	VALLEY CONSTRUCTION SVCS*, VALLEY CONSRUCTION SERVIC

ADJOINING PROPERTY FINDINGS

Date:	**5/11/2004**
Permit Type:	**EW OT**
Description:	**Renovate apt 829. Relocate convenience stair to mezz. Replace plumbing fixtures on lower floor. Install new wc and lav on mezz. No change to use egress or occupancy under this application**
Permit Description:	**EQUIPMENT WORK OTHER CONSTRUCTION EQUIPMENT**
Work Class:	
Proposed Use:	OTHER
Permit Number:	103748811-01-EW OT
Status:	ISSUED
Valuation:	$25,000.00
Contractor Company:	
Contractor Name:	GLOBAL CONSTRUCTION ENT CORP

Date:	**3/25/2004**
Permit Type:	**EW OT**
Description:	**Renovate apartment on floor 6 & 6M. Work to include general construction and plumbing. NO change to use, egress or occupancy.**
Permit Description:	**EQUIPMENT WORK OTHER CONSTRUCTION EQUIPMENT**
Work Class:	
Proposed Use:	OTHER
Permit Number:	103724828-01-EW OT
Status:	ISSUED
Valuation:	$60,000.00
Contractor Company:	
Contractor Name:	JCE CONSTRUCTION, KA LYNN CONSTRUCTION & DESIGN, KA-LYNN CONSTRUCTION AND DESIGN

ADJOINING PROPERTY FINDINGS

Date:	**1/22/2004**
Permit Type:	**EW MH**
Description:	**Filing herewith for general construction work including partitions modification and installation of mechanical unit as per plans filed herewith. No change in use, egress or occupancy.**
Permit Description:	**EQUIPMENT WORK MECHANICAL/HVAC**
Work Class:	
Proposed Use:	OTHER
Permit Number:	103677745-01-EW MH
Status:	ISSUED
Valuation:	$13,500.00
Contractor Company:	
Contractor Name:	VALLEY CONSTRUCTION SVCS*, VALLEY CONSRUCTION SERVIC

Date:	**1/22/2004**
Permit Type:	**EW OT**
Description:	**Filing herewith for general construction work including partitions modification and installation of mechanical unit as per plans filed herewith. No change in use, egress or occupancy.**
Permit Description:	**EQUIPMENT WORK OTHER CONSTRUCTION EQUIPMENT**
Work Class:	
Proposed Use:	OTHER
Permit Number:	103677745-01-EW OT
Status:	ISSUED
Valuation:	$13,500.00
Contractor Company:	
Contractor Name:	VALLEY CONSTRUCTION SVCS*, VALLEY CONSRUCTION SERVIC

ADJOINING PROPERTY FINDINGS

Date:	**11/12/2003**
Permit Type:	**EW OT**
Description:	**Apartment renovation, remove and install interior partitions, doors, and plumbing fixtures per attached plans. NO CHANGE TO USE, EGRESS, OR OCCUPANCY.**
Permit Description:	**EQUIPMENT WORK OTHER CONSTRUCTION EQUIPMENT**
Work Class:	
Proposed Use:	OTHER
Permit Number:	103578193-01-EW OT
Status:	ISSUED
Valuation:	$18,000.00
Contractor Company:	
Contractor Name:	VALLEY CONSTRUCTION SVCS*, VALLEY CONSRUCTION SERVIC

Date:	**10/8/2003**
Permit Type:	**EW OT**
Description:	**PARTITION MODIFICATIONS AS PER PLANS FILED HEREWITH. NO CHANGE IN USE,EGRESS OR OCCUPANCY.**
Permit Description:	**EQUIPMENT WORK OTHER CONSTRUCTION EQUIPMENT**
Work Class:	
Proposed Use:	OTHER
Permit Number:	103560317-01-EW OT
Status:	ISSUED
Valuation:	$3,000.00
Contractor Company:	
Contractor Name:	SUTTON CONTR. CORP, SUTTON CONSTR. CORP, NEW IMAGE RENOV.., NEW IMAGE RENOVATIONS, NEW IMAGE REVONAT

ADJOINING PROPERTY FINDINGS

Date:	**10/8/2003**
Permit Type:	**EW OT**
Description:	**STRUCTURAL WORK AS PER PLANS FILED HERE- WITH. NO CHANGE IN USE,EGRESS O OCCUPANCY.**
Permit Description:	**EQUIPMENT WORK OTHER CONSTRUCTION EQUIPMENT**
Work Class:	
Proposed Use:	OTHER
Permit Number:	103560317-02-EW OT
Status:	ISSUED
Valuation:	$2,000.00
Contractor Company:	
Contractor Name:	SUTTON CONTR. CORP, SUTTON CONSTR. CORP, NEW IMAGE RENOV.., NEW IMAGE RENOVATIONS, NEW IMAGE REVONAT

Date:	**9/29/2003**
Permit Type:	**EW OT**
Description:	**PROPOSE TO CONSTRUCT NEW PARTITIONS AT THIRD FLOOR. NO CHANGE IN USE, OCCUPANCY OR EGRESS UNDER THIS APPLICATION.**
Permit Description:	**EQUIPMENT WORK OTHER CONSTRUCTION EQUIPMENT**
Work Class:	
Proposed Use:	OTHER
Permit Number:	103565517-01-EW OT
Status:	ISSUED
Valuation:	$30,000.00
Contractor Company:	
Contractor Name:	KUANG CONTRACTOR

ADJOINING PROPERTY FINDINGS

Date: **9/11/2003**
Permit Type: **EW MH**
Description:

Permit Description: **EQUIPMENT WORK MECHANICAL/HVAC**
Work Class:
Proposed Use:
Permit Number: 103243063-01-EW MH
Status: ISSUED
Valuation: $0.00
Contractor Company:
Contractor Name: VALLEY CONSTRUCTION SVCS*, VALLEY CONSRUCTION SERVIC

Date: **3/28/2003**
Permit Type: **EW OT**
Description:

Permit Description: **EQUIPMENT WORK OTHER CONSTRUCTION EQUIPMENT**
Work Class:
Proposed Use:
Permit Number: 103362004-01-EW OT
Status: ISSUED
Valuation: $0.00
Contractor Company:
Contractor Name: CARDONE CONCRETE INC., CARDONE CONCRETE INC, DARDONE CONCRETE INC, CARDONE CONCRETE

Date: **4/5/2002**
Permit Type:
Description:

Permit Description:
Work Class:
Proposed Use:
Permit Number: M210762
Status: COMPLETED
Valuation: $0.00
Contractor Company:
Contractor Name: AVALON ELECTRIC CORP.

ADJOINING PROPERTY FINDINGS

Date: **9/28/2000**
Permit Type:
Description:

Permit Description:
Work Class:
Proposed Use:
Permit Number: M193794
Status: CLOSED/CANCELLED
Valuation: $0.00
Contractor Company:
Contractor Name: E. FITZGERALD ELEC CO INC

Date: **10/30/1998**
Permit Type:
Description:

Permit Description:
Work Class:
Proposed Use:
Permit Number: M172017
Status: COMPLETED
Valuation: $0.00
Contractor Company:
Contractor Name: K & G ELECTRIC CO., INC.

Date: **11/5/1997**
Permit Type:
Description:

Permit Description:
Work Class:
Proposed Use:
Permit Number: M160128
Status: AWAITING INSPECTION REQUEST
Valuation: $0.00
Contractor Company:
Contractor Name: PETRI ELECTRIC

ADJOINING PROPERTY FINDINGS

Date: **9/24/1996**
Permit Type:
Description:

Permit Description:
Work Class:
Proposed Use:
Permit Number: B157921
Status: COMPLETED
Valuation: $0.00
Contractor Company:
Contractor Name: CERRITO ELEC OF N. Y. INC

Date: **10/31/1995**
Permit Type:
Description:

Permit Description:
Work Class:
Proposed Use:
Permit Number: M137430
Status: COMPLETED
Valuation: $0.00
Contractor Company:
Contractor Name: P & M ELECT'L CONTR. CORP

Date: **11/2/1987**
Permit Type:
Description:

Permit Description:
Work Class:
Proposed Use:
Permit Number: M028358
Status: COMPLETED
Valuation: $0.00
Contractor Company:
Contractor Name: CLARITY TV & ELEC. SVC.,I

ADJOINING PROPERTY FINDINGS

Date: **8/11/1987**
Permit Type:
Description:

Permit Description:
Work Class:
Proposed Use:
Permit Number: M024580
Status: COMPLETED
Valuation: $0.00
Contractor Company:
Contractor Name: CLARITY TV & ELEC. SVC.,I

Date: **1/9/1986**
Permit Type:
Description:

Permit Description:
Work Class:
Proposed Use:
Permit Number: 044753
Status: COMPLETED
Valuation: $0.00
Contractor Company:
Contractor Name: NEAL ELECTRIC CORP.

Date: **1/7/1986**
Permit Type:
Description:

Permit Description:
Work Class:
Proposed Use:
Permit Number: 044670
Status: CLOSED/CANCELLED
Valuation: $0.00
Contractor Company:
Contractor Name: NICK MONACO ELEC. CORP.

ADJOINING PROPERTY FINDINGS

88 BLEECKER ST

Date:	**1/25/2011**
Permit Type:	**EW OT**
Description:	**SEPARATING APARTMENTS 6C AND 6D THAT WERE PREVIOUSLY COMBINED UNDER APPLICATION # 100639203 TO REVERT BACK TO PREVIOUS LEGAL CONDITION. REMOVAL OF INTERIOR NON-BEARING PARTITIONS, NEW INTERIOR PARTITION, REACTIVATE GAS IN FORMER KITCHEN, PLUMBING AS PER PLANS. NO CHANGE IN USE, OCCUPANCY OR EGRESS UNDER THIS APPLICATION.**
Permit Description:	**EQUIPMENT WORK OTHER CONSTRUCTION EQUIPMENT**
Work Class:	
Proposed Use:	OTHER RES
Permit Number:	120541217-01-EW OT
Status:	ISSUED
Valuation:	$13,000.00
Contractor Company:	
Contractor Name:	DOUBLE O CONSTR CORP, DOUBLE (O) CONSTRUCTION

Date:	**7/28/2010**
Permit Type:	
Description:	
Permit Description:	
Work Class:	
Proposed Use:	
Permit Number:	M305113
Status:	AWAITING INSPECTION REQUEST
Valuation:	$0.00
Contractor Company:	
Contractor Name:	ELMAC ELECTRIC INC.

ADJOINING PROPERTY FINDINGS

Date:	**6/9/2008**
Permit Type:	
Description:	
Permit Description:	
Work Class:	
Proposed Use:	
Permit Number:	M281549
Status:	AWAITING INSPECTION REQUEST
Valuation:	$0.00
Contractor Company:	
Contractor Name:	ROBERT S. COVELLO

Date:	**6/9/2008**
Permit Type:	**EW OT**
Description:	**Exterior facade & main roof level repairs; replacement of brick planter walls. NO CHANGE IN USE, EGRESS, OR OCCUPANCY.**
Permit Description:	**EQUIPMENT WORK OTHER CONSTRUCTION EQUIPMENT**
Work Class:	
Proposed Use:	OTHER
Permit Number:	104829679-01-EW OT
Status:	ISSUED
Valuation:	$116,000.00
Contractor Company:	
Contractor Name:	BERNINI CONSTRUCTION CORP, BERNINI CORPORATION, BERMINI CONSTRUCTION CORP

ADJOINING PROPERTY FINDINGS

Date:	**2/5/2008**
Permit Type:	**PL**
Description:	**APPLICATION FILED TO COMBINE APTS. 2C &2D. INCLUDING PARTITION WORK AND PARTIAL REPLACEMENT OF PLUMBING FIXTURES**
Permit Description:	**PLUMBING**
Work Class:	
Proposed Use:	OTHER
Permit Number:	110049974-01-PL
Status:	ISSUED
Valuation:	$75,000.00
Contractor Company:	
Contractor Name:	D.DIAZ PLG AND HTG CORP, D. DIAZ PLUMBING & HEATING CORP, D DIAZ PLBG & HTG CORP, D DIAZ PLUMB HEAT

Date:	**1/14/2008**
Permit Type:	**EW OT**
Description:	**APPLICATION FILED TO COMBINE APTS. 2C &2D. INCLUDING PARTITION WORK AND PARTIAL REPLACEMENT OF PLUMBING FIXTURES**
Permit Description:	**EQUIPMENT WORK OTHER CONSTRUCTION EQUIPMENT**
Work Class:	
Proposed Use:	OTHER
Permit Number:	110049974-01-EW OT
Status:	ISSUED
Valuation:	$75,000.00
Contractor Company:	
Contractor Name:	GENESIS DESIGN & CONSTR

ADJOINING PROPERTY FINDINGS

Date:	**12/20/2007**
Permit Type:	**EQ SH**
Description:	**INSTALL HEAVY DUTY SIDEWALK SHED 416 FT LONG AT 88 BLEECKER STREET. DURING REMEDIAL REPAIRS. WORK SHALL COMPLY WITH LL33/91. NO CHANGE IN USE, EGRESS OR OCCUPANCY.**
Permit Description:	**CONSTRUCTION EQUIPMENT SIDEWALK SHED**
Work Class:	
Proposed Use:	OTHER
Permit Number:	104823167-01-EQ SH
Status:	ISSUED
Valuation:	$0.00
Contractor Company:	
Contractor Name:	ROCKLEDGE SCAFFOLD CORP

Date:	**9/4/2007**
Permit Type:	**EW OT**
Description:	**Exterior facade & main roof level repairs; replacement of brick planter walls. NO CHANGE IN USE, EGRESS, OR OCCUPANCY.**
Permit Description:	**EQUIPMENT WORK OTHER CONSTRUCTION EQUIPMENT**
Work Class:	
Proposed Use:	OTHER
Permit Number:	104829679-01-EW OT
Status:	ISSUED
Valuation:	$116,000.00
Contractor Company:	
Contractor Name:	BERNINI CONSTRUCTION CORP, BERNINI CORPORATION, BERMINI CONSTRUCTION CORP

ADJOINING PROPERTY FINDINGS

Date: **7/19/2007**
Permit Type:
Description:

Permit Description:
Work Class:
Proposed Use:
Permit Number: M269739
Status: AWAITING INSPECTION REQUEST
Valuation: $0.00
Contractor Company:
Contractor Name: TRINCE ELECTRIC INC.

Date: **7/11/2007**
Permit Type: **EQ SH**
Description: **INSTALL HEAVY DUTY SIDEWALK SHED 416 FT LONG AT 88 BLEECKER STREET. DURING REMEDIAL REPAIRS. WORK SHALL COMPLY WITH LL33/91. NO CHANGE IN USE, EGRESS OR OCCUPANCY.**

Permit Description: **CONSTRUCTION EQUIPMENT SIDEWALK SHED**
Work Class:
Proposed Use: OTHER
Permit Number: 104823167-01-EQ SH
Status: ISSUED
Valuation: $0.00
Contractor Company:
Contractor Name: ROCKLEDGE SCAFFOLD CORP

Date: **7/9/2007**
Permit Type:
Description:

Permit Description:
Work Class:
Proposed Use:
Permit Number: M269360
Status: COMPLETED
Valuation: $0.00
Contractor Company:
Contractor Name: CORE ELEC & COMMUNICATION

ADJOINING PROPERTY FINDINGS

Date:	**11/1/2006**
Permit Type:	**EW OT**
Description:	**Remove and replace interior non-bearing partition. New sink, and dishwasher, relocate gas stove. No change to use occupnacy or egress.**
Permit Description:	**EQUIPMENT WORK OTHER CONSTRUCTION EQUIPMENT**
Work Class:	
Proposed Use:	OTHER
Permit Number:	104588448-01-EW OT
Status:	ISSUED
Valuation:	$45,000.00
Contractor Company:	
Contractor Name:	INTREPID RENOVATION, INTREPID RENOVATIONS, INTREPID RENOVATIONS INC., INTREPRID RENOVATIONS

Date:	**10/20/2006**
Permit Type:	
Description:	
Permit Description:	
Work Class:	
Proposed Use:	
Permit Number:	M260413
Status:	COMPLETED
Valuation:	$0.00
Contractor Company:	
Contractor Name:	HARRY DOROWSKY, LIC. ELEC

ADJOINING PROPERTY FINDINGS

Date:	**7/17/2006**
Permit Type:	**PL**
Description:	**Installation of Backflow preventer in basement as Approved by DEP Approval # 05015765. Upgrade of plumbing system, installtion of new water filtration system, domestic water supply pressure booster system, as per plans filed herewith. Secure a 'Letter of Completion'.**
Permit Description:	**PLUMBING**
Work Class:	
Proposed Use:	OTHER
Permit Number:	104490597-01-PL
Status:	ISSUED
Valuation:	$25,000.00
Contractor Company:	
Contractor Name:	WEXLER PLUMBING & HEATING

Date:	**7/6/2006**
Permit Type:	**EW OT**
Description:	
Permit Description:	**EQUIPMENT WORK OTHER CONSTRUCTION EQUIPMENT**
Work Class:	
Proposed Use:	
Permit Number:	104465570-01-EW OT
Status:	ISSUED
Valuation:	$0.00
Contractor Company:	
Contractor Name:	MARADEL GENERAL CONTRACING, MAREDEL GENERAL CONTRACTING CORP

ADJOINING PROPERTY FINDINGS

Date: **1/30/2006**
Permit Type:
Description:

Permit Description:
Work Class:
Proposed Use:
Permit Number: M252670
Status: ADMINISTRATIVELY CLOSED (MINOR WORK)
Valuation: $0.00
Contractor Company:
Contractor Name: EXCEL ELEC. COMPANY, INC.

Date: **12/1/2005**
Permit Type: **PL**
Description:

Permit Description: **PLUMBING**
Work Class:
Proposed Use: OTHER
Permit Number: 103791675-01-PL
Status: ISSUED
Valuation: $15,000.00
Contractor Company:
Contractor Name: MIRABILE P & H II, INC

Date: **10/3/2005**
Permit Type:
Description:

Permit Description:
Work Class:
Proposed Use:
Permit Number: M249651
Status: COMPLETED
Valuation: $0.00
Contractor Company:
Contractor Name: CENTENNIAL ELEVATOR INDUS

ADJOINING PROPERTY FINDINGS

Date: **9/27/2004**
Permit Type: **EW OT**
Description:

Permit Description: **EQUIPMENT WORK OTHER CONSTRUCTION EQUIPMENT**
Work Class:
Proposed Use: OTHER
Permit Number: 103791675-01-EW OT
Status: ISSUED
Valuation: $15,000.00
Contractor Company:
Contractor Name: MODULAR METALS INC

Date: **6/18/2004**
Permit Type:
Description:

Permit Description:
Work Class:
Proposed Use:
Permit Number: M235257
Status: COMPLETED
Valuation: $0.00
Contractor Company:
Contractor Name: J.A. LEE ELECTRIC, INC.

Date: **6/3/2004**
Permit Type: **PL**
Description: **Replace bathroom fixtures. Replace and relocate kitchen fixtures. Provide new water supply for ice maker. Remove minor partitions. Provide minor new partitions. No change to use, egress, or occupancy.**

Permit Description: **PLUMBING**
Work Class:
Proposed Use: OTHER
Permit Number: 103742666-01-PL
Status: ISSUED
Valuation: $30,000.00
Contractor Company:
Contractor Name: C &Z MECHANICAL P & H INC

ADJOINING PROPERTY FINDINGS

Date:	**5/7/2004**
Permit Type:	**EW OT**
Description:	**Replace bathroom fixtures. Replace and relocate kitchen fixtures. Provide new water supply for ice maker. Remove minor partitions. Provide minor new partitions. No change to use, egress, or occupancy.**
Permit Description:	**EQUIPMENT WORK OTHER CONSTRUCTION EQUIPMENT**
Work Class:	
Proposed Use:	OTHER
Permit Number:	103742666-01-EW OT
Status:	ISSUED
Valuation:	$30,000.00
Contractor Company:	
Contractor Name:	FERRIS CONSTRUCTION CORP

Date:	**3/19/2004**
Permit Type:	**EW OT**
Description:	**REPLACEMENT OF EXISTING KITCHEN CABINETS AS PER PLANS. NO CHANGE IN USE, EGRESS OR OCCUPANCY.**
Permit Description:	**EQUIPMENT WORK OTHER CONSTRUCTION EQUIPMENT**
Work Class:	
Proposed Use:	OTHER
Permit Number:	103715785-01-EW OT
Status:	ISSUED
Valuation:	$5,000.00
Contractor Company:	
Contractor Name:	PEPLOS TECH CONSTRUCTION CORP

ADJOINING PROPERTY FINDINGS

Date: **3/11/2004**
Permit Type:
Description:

Permit Description:
Work Class:
Proposed Use:
Permit Number: M231987
Status: AWAITING INSPECTION REQUEST
Valuation: $0.00
Contractor Company:
Contractor Name: HARRY DOROWSKY, LIC. ELEC

Date: **9/5/2003**
Permit Type:
Description:

Permit Description:
Work Class:
Proposed Use:
Permit Number: M226539
Status: AWAITING INSPECTION REQUEST
Valuation: $0.00
Contractor Company:
Contractor Name: ARNOLD FINKELSTEIN

Date: **6/25/2003**
Permit Type: **EW OT**
Description:

Permit Description: **EQUIPMENT WORK OTHER CONSTRUCTION EQUIPMENT**
Work Class:
Proposed Use:
Permit Number: 103200607-01-EW OT
Status: ISSUED
Valuation: $0.00
Contractor Company:
Contractor Name: HIGHLAND CONSTR ASSOC, HIGHLAND CONSTRUCTIONJ ASSOCIATE, HIGHLAND CONSTRUCTION ASSOCIATES, HIGHLAND

ADJOINING PROPERTY FINDINGS

Date: **6/25/2003**
Permit Type: **EW MH**
Description:

Permit Description: **EQUIPMENT WORK MECHANICAL/HVAC**
Work Class:
Proposed Use:
Permit Number: 103200607-02-EW MH
Status: ISSUED
Valuation: $0.00
Contractor Company:
Contractor Name: HIGHLAND CONSTR ASSOC, HIGHLAND CONSTRUCTIONJ ASSOCIATE, HIGHLAND CONSTRUCTION ASSOCIATES, HIGHLAND

Date: **11/18/2002**
Permit Type:
Description:

Permit Description:
Work Class:
Proposed Use:
Permit Number: M218040
Status: COMPLETED
Valuation: $0.00
Contractor Company:
Contractor Name: DA-WILL ELECTRIC CO.INC.

Date: **10/13/2000**
Permit Type:
Description:

Permit Description:
Work Class:
Proposed Use:
Permit Number: M194222
Status: COMPLETED
Valuation: $0.00
Contractor Company:
Contractor Name: ALL ELEC. SERVICE CORP.

ADJOINING PROPERTY FINDINGS

Date: **1/4/2000**
Permit Type:
Description:

Permit Description:
Work Class:
Proposed Use:
Permit Number: M185304
Status: CLOSED/CANCELLED
Valuation: $0.00
Contractor Company:
Contractor Name: FARELLA ELECTRIC, INC.

Date: **12/13/1999**
Permit Type:
Description:

Permit Description:
Work Class:
Proposed Use:
Permit Number: M184659
Status: COMPLETED
Valuation: $0.00
Contractor Company:
Contractor Name: SALZMAN ELECTRIC CO., INC

Date: **8/31/1998**
Permit Type:
Description:

Permit Description:
Work Class:
Proposed Use:
Permit Number: M170180
Status: COMPLETED
Valuation: $0.00
Contractor Company:
Contractor Name: ID ELECTRIC CORP.

ADJOINING PROPERTY FINDINGS

Date: **1/19/1994**
Permit Type:
Description:

Permit Description:
Work Class:
Proposed Use:
Permit Number: M114808
Status: COMPLETED
Valuation: $0.00
Contractor Company:
Contractor Name: ROBERT S. COVELLO

Date: **6/26/1986**
Permit Type:
Description:

Permit Description:
Work Class:
Proposed Use:
Permit Number: M004491
Status: COMPLETED
Valuation: $0.00
Contractor Company:
Contractor Name: K & G ELECTRIC CO., INC.

ADJOINING PROPERTY FINDINGS

BOND ST

19 BOND ST

Date:	**4/3/2012**
Permit Type:	**EW OT**
Description:	
Permit Description:	**EQUIPMENT WORK OTHER CONSTRUCTION EQUIPMENT**
Work Class:	
Proposed Use:	
Permit Number:	120352153-01-EW OT
Status:	ISSUED
Valuation:	$0.00
Contractor Company:	
Contractor Name:	BULADO GENERAL CONTRACTOR

Date:	**8/4/2011**
Permit Type:	**EQ SF**
Description:	**INSTALLATION OF PIPE SCAFFOLD AS PER PLANS. NO CHANGE IN USE, EGRESS, OR OCCUPANCY. WORK SHALL COMPLY WITH 2008 BUILDING CODE CHAPTER 33**
Permit Description:	**CONSTRUCTION EQUIPMENT SCAFFOLD**
Work Class:	
Proposed Use:	OTHER RES
Permit Number:	120783483-01-EQ SF
Status:	ISSUED
Valuation:	$0.00
Contractor Company:	
Contractor Name:	ROCKLEDGE SCAFFOLD CORP

ADJOINING PROPERTY FINDINGS

Date:	**8/4/2011**
Permit Type:	**EQ OT**
Description:	**INSTALLATION OF HOIST AS PER PLANS. NO CHANGE IN USE, EGRESS, OR OCCUPANCY. WORK SHALL COMPLY WITH 2008 BUILDING CODE CHAPTER 33**
Permit Description:	**CONSTRUCTION EQUIPMENT OTHER CONSTRUCTION EQUIPMENT**
Work Class:	
Proposed Use:	OTHER RES
Permit Number:	120770898-01-EQ OT
Status:	ISSUED
Valuation:	$0.00
Contractor Company:	
Contractor Name:	ROCKLEDGE SCAFFOLD CORP

Date:	**8/2/2011**
Permit Type:	**EQ SH**
Description:	**INSTALLATION OF HEAVY DUTY SIDEWALK SHED AS PER PLANS. NO CHANGE IN USE, EGRESS, OR OCCUPANCY. WORK SHALL COMPLY WITH 2008 BUILDING CODE CHAPTER 33**
Permit Description:	**CONSTRUCTION EQUIPMENT SIDEWALK SHED**
Work Class:	
Proposed Use:	OTHER RES
Permit Number:	120783447-01-EQ SH
Status:	ISSUED
Valuation:	$0.00
Contractor Company:	
Contractor Name:	ROCKLEDGE SCAFFOLD CORP

ADJOINING PROPERTY FINDINGS

Date:	**2/16/2011**
Permit Type:	
Description:	
Permit Description:	
Work Class:	
Proposed Use:	
Permit Number:	B336021
Status:	AWAITING INSPECTION REQUEST
Valuation:	$0.00
Contractor Company:	
Contractor Name:	BOROWIDE ELECT'L CONTR'S

Date:	**2/16/2011**
Permit Type:	**EQ SH**
Description:	**ERECT A TOTAL OF 49 LINEAR FEET BY 14 FEET APPROXIMATE HIGH HEAVY DUTY SIDEWALK SHED,PER DRAWINGS, RATED FOR 300 LBS PER SQUARE FOOT. INSTALLATION SHALL COMPLY WITH BSA-351-74-SM, LL-33/91, CHAPTER 33, SECTION 3307 OF 2008 NYC BC AND TPPN #9/99. NO CHANGE IN EGRESS,OCCUPANCY OR USE ASSOCIATED WITH THIS PERMIT.**
Permit Description:	**CONSTRUCTION EQUIPMENT SIDEWALK SHED**
Work Class:	
Proposed Use:	OTHER B
Permit Number:	320273146-01-EQ SH
Status:	ISSUED
Valuation:	$0.00
Contractor Company:	
Contractor Name:	EVEREST SCAFFOLDING INC

ADJOINING PROPERTY FINDINGS

Date: **6/26/2009**
Permit Type: **PL**
Description:

Permit Description: **PLUMBING**
Work Class:
Proposed Use:
Permit Number: 120040375-01-PL
Status: ISSUED
Valuation: $0.00
Contractor Company:
Contractor Name: GLOBE PLBG & HTG CORP, G.C.PLUMBING & HTG INC, G.C. PLUMBING & HTG INC, G. C. PLUMBING & HTG INC

Date: **6/2/2009**
Permit Type: **EW MH**
Description:

Permit Description: **EQUIPMENT WORK MECHANICAL/HVAC**
Work Class:
Proposed Use:
Permit Number: 120040375-01-EW MH
Status: ISSUED
Valuation: $0.00
Contractor Company:
Contractor Name: ATRIUM INTERIORS INC

Date: **6/2/2009**
Permit Type: **EW OT**
Description:

Permit Description: **EQUIPMENT WORK OTHER CONSTRUCTION EQUIPMENT**
Work Class:
Proposed Use:
Permit Number: 120040375-01-EW OT
Status: ISSUED
Valuation: $0.00
Contractor Company:
Contractor Name: ATRIUM INTERIORS INC

ADJOINING PROPERTY FINDINGS

Date:	**4/17/2008**
Permit Type:	**PL**
Description:	**INTERIOR RENOVATION ON APARTMENT 5B, REPLACE BATHROOM & KITCHEN FIXTURES. NO CHANGE IN OCCUPANCY USE OR EGRESS.**
Permit Description:	**PLUMBING**
Work Class:	
Proposed Use:	OTHER
Permit Number:	110097074-01-PL
Status:	ISSUED
Valuation:	$50,000.00
Contractor Company:	
Contractor Name:	QMB PLUMBING & HEATING IN, QMB PLUMBING & HTG INC, QMB PLUMBING & HEATING INC.

Date:	**4/9/2008**
Permit Type:	**EW OT**
Description:	**INTERIOR RENOVATION ON APARTMENT 5B, REPLACE BATHROOM & KITCHEN FIXTURES. NO CHANGE IN OCCUPANCY USE OR EGRESS.**
Permit Description:	**EQUIPMENT WORK OTHER CONSTRUCTION EQUIPMENT**
Work Class:	
Proposed Use:	OTHER
Permit Number:	110097074-01-EW OT
Status:	ISSUED
Valuation:	$50,000.00
Contractor Company:	
Contractor Name:	THREE STAR CONSTRUCTION INC., THREE STAR CONSTRUCTION, THREE STAR CONSTRUCTION INC, THREE STAR, THRE

ADJOINING PROPERTY FINDINGS

Date:	**1/5/2008**
Permit Type:	**EW OT**
Description:	**Renovate apartment #3A. No change to use, egress or occupancy.**
Permit Description:	**EQUIPMENT WORK OTHER CONSTRUCTION EQUIPMENT**
Work Class:	
Proposed Use:	OTHER
Permit Number:	104856443-01-EW OT
Status:	ISSUED
Valuation:	$45,000.00
Contractor Company:	
Contractor Name:	SINA CONSTRUCTION INC

Date:	**10/2/2007**
Permit Type:	**PL**
Description:	**Renovate apartment #3A. No change to use, egress or occupancy.**
Permit Description:	**PLUMBING**
Work Class:	
Proposed Use:	OTHER
Permit Number:	104856443-01-PL
Status:	ISSUED
Valuation:	$45,000.00
Contractor Company:	
Contractor Name:	WASOFF PLBG & UTILITY CO, WASOFF PLUM&UTILITY CO IN, WASOFF PLBG. & UTL.CO INC, EAST PORT EXCAV INC

ADJOINING PROPERTY FINDINGS

Date:	**9/20/2007**
Permit Type:	**EQ SH**
Description:	**INSTALLATION OF A HEAVY DUTY SIDEWALK SHED 85' 'DURING FACADE REPAIR. NO CHANGE IN USE,EGRESS OR OCCUPANCY. SHED TO COMPLY WITH LL33/91 AND TPPN 9/99.**
Permit Description:	**CONSTRUCTION EQUIPMENT SIDEWALK SHED**
Work Class:	
Proposed Use:	OTHER
Permit Number:	104899512-01-EQ SH
Status:	ISSUED
Valuation:	$0.00
Contractor Company:	
Contractor Name:	STEEL INSUSTRIES, INC, STEEL INDUSTRIES, INC

Date:	**9/11/2007**
Permit Type:	
Description:	
Permit Description:	
Work Class:	
Proposed Use:	
Permit Number:	M271808
Status:	CLOSED/CANCELLED
Valuation:	$0.00
Contractor Company:	
Contractor Name:	MARI ELEC. CONTR'S INC.

Date:	**8/29/2007**
Permit Type:	**EW OT**
Description:	**Renovate apartment #3A. No change to use, egress or occupancy.**
Permit Description:	**EQUIPMENT WORK OTHER CONSTRUCTION EQUIPMENT**
Work Class:	
Proposed Use:	OTHER
Permit Number:	104856443-01-EW OT
Status:	ISSUED
Valuation:	$45,000.00
Contractor Company:	
Contractor Name:	SINA CONSTRUCTION INC

ADJOINING PROPERTY FINDINGS

Date:	**4/25/2006**
Permit Type:	**PL**
Description:	**Renovate existing apartment as per plans submitted. No change in use, egress, or occupancy.**
Permit Description:	**PLUMBING**
Work Class:	
Proposed Use:	OTHER
Permit Number:	104399893-01-PL
Status:	ISSUED
Valuation:	$63,000.00
Contractor Company:	
Contractor Name:	P.S.I MECHANICAL, P.S.I. MECHANICAL, PSI MECH., P.S.I.MECHANICAL, P.SI. MECHANICAL, P S I MECHANICAL

Date:	**4/14/2006**
Permit Type:	**EW MH**
Description:	**Renovate existing apartment as per plans submitted. No change in use, egress, or occupancy.**
Permit Description:	**EQUIPMENT WORK MECHANICAL/HVAC**
Work Class:	
Proposed Use:	OTHER
Permit Number:	104399893-01-EW MH
Status:	ISSUED
Valuation:	$63,000.00
Contractor Company:	
Contractor Name:	MICHILLI INC

ADJOINING PROPERTY FINDINGS

Date:	**4/14/2006**
Permit Type:	**EW OT**
Description:	**Renovate existing apartment as per plans submitted. No change in use, egress, or occupancy.**
Permit Description:	**EQUIPMENT WORK OTHER CONSTRUCTION EQUIPMENT**
Work Class:	
Proposed Use:	OTHER
Permit Number:	104399893-01-EW OT
Status:	ISSUED
Valuation:	$63,000.00
Contractor Company:	
Contractor Name:	MICHILLI INC

Date:	**4/14/2006**
Permit Type:	**EW OT**
Description:	**Application filed in conjunction with job # to build mezzanine as per plans submitted. No change in use, egress, or occupancy.**
Permit Description:	**EQUIPMENT WORK OTHER CONSTRUCTION EQUIPMENT**
Work Class:	
Proposed Use:	OTHER
Permit Number:	104399893-02-EW OT
Status:	ISSUED
Valuation:	$12,000.00
Contractor Company:	
Contractor Name:	MICHILLI INC

ADJOINING PROPERTY FINDINGS

Date:	**3/29/2006**
Permit Type:	**EW SP**
Description:	**Relocation of 73 sprinkler heads filed in conjunction with Alteration Type 2, filed under DOB #302061373. No change to zoning, use, egress or occupancy. Professional certification of job.**
Permit Description:	**EQUIPMENT WORK SPRINKLER**
Work Class:	
Proposed Use:	OTHER
Permit Number:	302088229-01-EW SP
Status:	ISSUED
Valuation:	$14,600.00
Contractor Company:	
Contractor Name:	V.I.P FIRE SPRINKLERS INC, VIP FIRE SPRINKLERS INC

Date:	**2/6/2006**
Permit Type:	**PL**
Description:	**Interior remodelling on 4th Floor, new partitions and plumbing. No change to zoning, use, occupancy or egress. Professonal certification of job.**
Permit Description:	**PLUMBING**
Work Class:	
Proposed Use:	OTHER
Permit Number:	302061373-01-PL
Status:	ISSUED
Valuation:	$118,000.00
Contractor Company:	
Contractor Name:	NORTON MECHANICAL II INC, NORTON MECHANICAL INC., NORTON MECHANICAL, NORTON MECHANICAL 11 INC, NORTO

ADJOINING PROPERTY FINDINGS

Date:	**1/19/2006**
Permit Type:	**EW OT**
Description:	**Interior remodelling on 4th Floor, new partitions and plumbing. No change to zoning, use, occupancy or egress. Professonal certification of job.**
Permit Description:	**EQUIPMENT WORK OTHER CONSTRUCTION EQUIPMENT**
Work Class:	
Proposed Use:	OTHER
Permit Number:	302061373-01-EW OT
Status:	ISSUED
Valuation:	$118,000.00
Contractor Company:	
Contractor Name:	J.W. MAYS, INC, J.W. MAYS INC, J.W.MAYS INC

Date:	**4/1/2005**
Permit Type:	**EW MH**
Description:	**Combine Apt. 4B and 4C. Work to include general construction , mechanical and plumbing. No change to use, egress or occupancy.**
Permit Description:	**EQUIPMENT WORK MECHANICAL/HVAC**
Work Class:	
Proposed Use:	OTHER
Permit Number:	103792745-01-EW MH
Status:	ISSUED
Valuation:	$120,000.00
Contractor Company:	
Contractor Name:	BATOR BINTOR INC, BATOR BINTOR INC.

ADJOINING PROPERTY FINDINGS

Date:	**4/1/2005**
Permit Type:	**EW OT**
Description:	**Combine Apt. 4B and 4C. Work to include general construction , mechanical and plumbing. No change to use, egress or occupancy.**
Permit Description:	**EQUIPMENT WORK OTHER CONSTRUCTION EQUIPMENT**
Work Class:	
Proposed Use:	OTHER
Permit Number:	103792745-01-EW OT
Status:	ISSUED
Valuation:	$120,000.00
Contractor Company:	
Contractor Name:	BATOR BINTOR INC, BATOR BINTOR INC.

Date:	**1/24/2005**
Permit Type:	**PL**
Description:	**Combine Apt. 4B and 4C. Work to include general construction , mechanical and plumbing. No change to use, egress or occupancy.**
Permit Description:	**PLUMBING**
Work Class:	
Proposed Use:	OTHER
Permit Number:	103792745-01-PL
Status:	ISSUED
Valuation:	$120,000.00
Contractor Company:	
Contractor Name:	BALLAS P & H CO INC

ADJOINING PROPERTY FINDINGS

Date:	**1/20/2005**
Permit Type:	**PL**
Description:	**APT 4A, ERECT MINOR INTERIOR PARTITIONS, INSTALL NEW PLUMBING FIXTURES AND FINISHES. NO CHANGE IN USE, EGRESS OR OCCUPANCY.**
Permit Description:	**PLUMBING**
Work Class:	
Proposed Use:	OTHER
Permit Number:	104000162-01-PL
Status:	ISSUED
Valuation:	$30,000.00
Contractor Company:	
Contractor Name:	OULD SOD CONSTRUCTION COR

Date:	**12/29/2004**
Permit Type:	**EW OT**
Description:	**APT 4A, ERECT MINOR INTERIOR PARTITIONS, INSTALL NEW PLUMBING FIXTURES AND FINISHES. NO CHANGE IN USE, EGRESS OR OCCUPANCY.**
Permit Description:	**EQUIPMENT WORK OTHER CONSTRUCTION EQUIPMENT**
Work Class:	
Proposed Use:	OTHER
Permit Number:	104000162-01-EW OT
Status:	ISSUED
Valuation:	$30,000.00
Contractor Company:	
Contractor Name:	J. KANE CONTRACTING CORP

ADJOINING PROPERTY FINDINGS

Date:	**6/23/2004**
Permit Type:	**PL**
Description:	**INTERIOR RENOVATION OF EXISTING APARTMENT AT 5C. CEILING, FLOORING & PARTITION WORK AS PER PLAN. NO CHANGE IN USE, EGRESS OR OCCUPANCY.**
Permit Description:	**PLUMBING**
Work Class:	
Proposed Use:	OTHER
Permit Number:	103812741-01-PL
Status:	ISSUED
Valuation:	$15,000.00
Contractor Company:	
Contractor Name:	SIGNORE SONS PLUMB, SIGNORE & SONS PLUMBING CORP

Date:	**6/23/2004**
Permit Type:	**EW OT**
Description:	**INTERIOR RENOVATION OF EXISTING APARTMENT AT 5C. CEILING, FLOORING & PARTITION WORK AS PER PLAN. NO CHANGE IN USE, EGRESS OR OCCUPANCY.**
Permit Description:	**EQUIPMENT WORK OTHER CONSTRUCTION EQUIPMENT**
Work Class:	
Proposed Use:	OTHER
Permit Number:	103812741-01-EW OT
Status:	ISSUED
Valuation:	$15,000.00
Contractor Company:	
Contractor Name:	SIGNORE & SONS PLBG CORP

ADJOINING PROPERTY FINDINGS

Date:	**6/16/2004**
Permit Type:	**EW MH**
Description:	**Combine Apt. 4B and 4C. Work to include general construction , mechanical and plumbing. No change to use, egress or occupancy.**
Permit Description:	**EQUIPMENT WORK MECHANICAL/HVAC**
Work Class:	
Proposed Use:	OTHER
Permit Number:	103792745-01-EW MH
Status:	ISSUED
Valuation:	$120,000.00
Contractor Company:	
Contractor Name:	BATOR BINTOR INC, BATOR BINTOR INC.

Date:	**6/16/2004**
Permit Type:	**EW OT**
Description:	**Combine Apt. 4B and 4C. Work to include general construction , mechanical and plumbing. No change to use, egress or occupancy.**
Permit Description:	**EQUIPMENT WORK OTHER CONSTRUCTION EQUIPMENT**
Work Class:	
Proposed Use:	OTHER
Permit Number:	103792745-01-EW OT
Status:	ISSUED
Valuation:	$120,000.00
Contractor Company:	
Contractor Name:	BATOR BINTOR INC, BATOR BINTOR INC.

ADJOINING PROPERTY FINDINGS

Date:	**3/11/2004**
Permit Type:	**EW SP**
Description:	**Herewith filing for the modification of an existing sprinkler system. There is no change in use, egress or occupancy under this application.**
Permit Description:	**EQUIPMENT WORK SPRINKLER**
Work Class:	
Proposed Use:	OTHER
Permit Number:	301439986-01-EW SP
Status:	ISSUED
Valuation:	$10,000.00
Contractor Company:	
Contractor Name:	HEADS UP FIRE SPRINKLER

Date:	**2/10/2004**
Permit Type:	**EW MH**
Description:	**Interior remodeling of fifth floor for new partitions, roof-top HVAC unit. No change to zoning, use, occupancy or egress. Professional certification of job.**
Permit Description:	**EQUIPMENT WORK MECHANICAL/HVAC**
Work Class:	
Proposed Use:	OTHER
Permit Number:	301695949-01-EW MH
Status:	ISSUED
Valuation:	$183,000.00
Contractor Company:	
Contractor Name:	J.W. MAYS, INC, J.W. MAYS INC, J.W.MAYS INC

ADJOINING PROPERTY FINDINGS

Date:	**2/10/2004**
Permit Type:	**EW OT**
Description:	**Interior remodeling of fifth floor for new partitions, roof-top HVAC unit. No change to zoning, use, occupancy or egress. Professional certification of job.**
Permit Description:	**EQUIPMENT WORK OTHER CONSTRUCTION EQUIPMENT**
Work Class:	
Proposed Use:	OTHER
Permit Number:	301695949-01-EW OT
Status:	ISSUED
Valuation:	$183,000.00
Contractor Company:	
Contractor Name:	J.W. MAYS, INC, J.W. MAYS INC, J.W.MAYS INC

Date:	**7/18/1995**
Permit Type:	
Description:	
Permit Description:	
Work Class:	
Proposed Use:	
Permit Number:	M133745
Status:	COMPLETED
Valuation:	$0.00
Contractor Company:	
Contractor Name:	NIDETCH ELEC. CO. INC.

Date:	**6/9/1992**
Permit Type:	
Description:	
Permit Description:	
Work Class:	
Proposed Use:	
Permit Number:	M095428
Status:	COMPLETED
Valuation:	$0.00
Contractor Company:	
Contractor Name:	THE ELECTRIC CONNECTION

ADJOINING PROPERTY FINDINGS

Date: **9/23/1991**
Permit Type:
Description:

Permit Description:
Work Class:
Proposed Use:
Permit Number: M086369
Status: COMPLETED
Valuation: $0.00
Contractor Company:
Contractor Name: THE ELECTRIC CONNECTION

Date: **3/22/1988**
Permit Type:
Description:

Permit Description:
Work Class:
Proposed Use:
Permit Number: B035113
Status: COMPLETED
Valuation: $0.00
Contractor Company:
Contractor Name: THE MAINTENANCE CO., INC.

Date: **1/25/1988**
Permit Type:
Description:

Permit Description:
Work Class:
Proposed Use:
Permit Number: M031801
Status: COMPLETED
Valuation: $0.00
Contractor Company:
Contractor Name: KONSKER ELECTRIC CORP.

ADJOINING PROPERTY FINDINGS

Date: **10/16/1987**
Permit Type:
Description:

Permit Description:
Work Class:
Proposed Use:
Permit Number: M027409
Status: COMPLETED
Valuation: $0.00
Contractor Company:
Contractor Name: MICHAEL STAHL & SON ELECT

21 BOND ST

Date: **9/13/2010**
Permit Type: **EQ SF**
Description: **ERECT PIPE SCAFFOLD AS PER PLAN AT 21 BOND STREET. DURING REMEDIAL REPAIR, WORK SHALL COMPLY WITH 2008 BUILDING CODE CHAPTER 33. NO CHANGE IN USE, EGRESS OR OCCUPANCY.**

Permit Description: **CONSTRUCTION EQUIPMENT SCAFFOLD**
Work Class:
Proposed Use: OTHER RES
Permit Number: 120470392-01-EQ SF
Status: ISSUED
Valuation: $0.00
Contractor Company:
Contractor Name: ROCKLEDGE SCAFFOLD CORP

ADJOINING PROPERTY FINDINGS

Date:	**8/6/2010**
Permit Type:	**EQ SH**
Description:	**INSTALLATION OF HEAVY DUTY SIDEWALK SHED A TOTAL OF 70 L.F. AS PER PLAN AT 21 BOND STREET. DURING REMEDIAL REPAIR, WORK SHALL COMPLY WITH 2008 BUILDING CODE CHAPTER 33. NO CHANGE IN USE, EGRESS OR OCCUPANCY.**
Permit Description:	**CONSTRUCTION EQUIPMENT SIDEWALK SHED**
Work Class:	
Proposed Use:	OTHER RES
Permit Number:	120435341-01-EQ SH
Status:	ISSUED
Valuation:	$0.00
Contractor Company:	
Contractor Name:	ROCKLEDGE SCAFFOLD CORP

Date:	**8/5/2010**
Permit Type:	
Description:	
Permit Description:	
Work Class:	
Proposed Use:	
Permit Number:	M305420
Status:	AWAITING INSPECTION REQUEST
Valuation:	$0.00
Contractor Company:	
Contractor Name:	ANTHONY G FERRY INC

ADJOINING PROPERTY FINDINGS

Date: **7/21/2010**
Permit Type: **EW OT**
Description:

Permit Description: **EQUIPMENT WORK OTHER CONSTRUCTION EQUIPMENT**
Work Class:
Proposed Use:
Permit Number: 120349701-01-EW OT
Status: ISSUED
Valuation: $0.00
Contractor Company:
Contractor Name: BULADO GENERAL CONTRACTOR

Date: **12/17/2009**
Permit Type: **PL**
Description:

Permit Description: **PLUMBING**
Work Class:
Proposed Use:
Permit Number: 120191247-01-PL
Status: ISSUED
Valuation: $0.00
Contractor Company:
Contractor Name: M. FARBMAN & SONS, INC, M. FARBMAN & SONS INC

Date: **12/14/2009**
Permit Type:
Description:

Permit Description:
Work Class:
Proposed Use:
Permit Number: M298524
Status: COMPLETED
Valuation: $0.00
Contractor Company:
Contractor Name: D & S ELECTRICAL CORP.

ADJOINING PROPERTY FINDINGS

Date: **12/8/2009**
Permit Type: **EW MH**
Description:

Permit Description: **EQUIPMENT WORK MECHANICAL/HVAC**
Work Class:
Proposed Use:
Permit Number: 120191247-01-EW MH
Status: ISSUED
Valuation: $0.00
Contractor Company:
Contractor Name: PRO ACTIVE CONST MGMT INC

Date: **12/8/2009**
Permit Type: **EW OT**
Description:

Permit Description: **EQUIPMENT WORK OTHER CONSTRUCTION EQUIPMENT**
Work Class:
Proposed Use:
Permit Number: 120191247-01-EW OT
Status: ISSUED
Valuation: $0.00
Contractor Company:
Contractor Name: PRO ACTIVE CONST MGMT INC

Date: **1/7/2008**
Permit Type: **EW OT**
Description: **INSTALL NEW FOUR (4) TON SPLIT AIR CONDITIONING SYSTEM. NO CHANGE IN EGRESS, OCCUPANCY OR USE UNDER THIS APPLICATION.**

Permit Description: **EQUIPMENT WORK OTHER CONSTRUCTION EQUIPMENT**
Work Class:
Proposed Use: OTHER
Permit Number: 104719903-01-EW OT
Status: ISSUED
Valuation: $24,250.00
Contractor Company:
Contractor Name: MECHANICAL RESPONSE INC, BRIAN WEISS

ADJOINING PROPERTY FINDINGS

Date:	**1/7/2008**
Permit Type:	**EW MH**
Description:	**INSTALL NEW FOUR (4) TON SPLIT AIR CONDITIONING SYSTEM. NO CHANGE IN EGRESS, OCCUPANCY OR USE UNDER THIS APPLICATION.**
Permit Description:	**EQUIPMENT WORK MECHANICAL/HVAC**
Work Class:	
Proposed Use:	OTHER
Permit Number:	104719903-01-EW MH
Status:	ISSUED
Valuation:	$24,250.00
Contractor Company:	
Contractor Name:	MECHANICAL RESPONSE INC, BRIAN WEISS

Date:	**7/19/2004**
Permit Type:	**PL**
Description:	
Permit Description:	**PLUMBING**
Work Class:	
Proposed Use:	
Permit Number:	103021150-01-PL
Status:	ISSUED
Valuation:	$0.00
Contractor Company:	
Contractor Name:	PYROSVESTIC MECH CORP, AAD MECHANICAL CORP

Date:	**2/4/2004**
Permit Type:	**EW OT**
Description:	
Permit Description:	**EQUIPMENT WORK OTHER CONSTRUCTION EQUIPMENT**
Work Class:	
Proposed Use:	
Permit Number:	103021150-01-EW OT
Status:	ISSUED
Valuation:	$0.00
Contractor Company:	
Contractor Name:	MAJOR RENOVATION MGMT INC

ADJOINING PROPERTY FINDINGS

Date:	**12/23/2003**
Permit Type:	**EW BL**
Description:	**REPLACE BOILER AND LOW PRESSURE OIL BURN ER. NO CHANGE IN USE, EGRESS OR OCCUPANCY.**
Permit Description:	**EQUIPMENT WORK BOILER**
Work Class:	
Proposed Use:	OTHER
Permit Number:	103672679-01-EW BL
Status:	ISSUED
Valuation:	$0.00
Contractor Company:	
Contractor Name:	APPROVED OIL CO OF BKLYN

Date:	**12/23/2003**
Permit Type:	**EW FB**
Description:	**REPLACE BOILER AND LOW PRESSURE OIL BURN ER. NO CHANGE IN USE, EGRESS OR OCCUPANCY.**
Permit Description:	**EQUIPMENT WORK FUEL BURNING**
Work Class:	
Proposed Use:	OTHER
Permit Number:	103672679-01-EW FB
Status:	ISSUED
Valuation:	$0.00
Contractor Company:	
Contractor Name:	APPROVED OIL CO OF BKLYN

Date:	**6/19/2003**
Permit Type:	
Description:	
Permit Description:	
Work Class:	
Proposed Use:	
Permit Number:	M224133
Status:	AWAITING INSPECTION REQUEST
Valuation:	$0.00
Contractor Company:	
Contractor Name:	AXCEL ELECTRIC CO., INC.

ADJOINING PROPERTY FINDINGS

Date: **2/27/2003**
Permit Type: **EW OT**
Description:

Permit Description: **EQUIPMENT WORK OTHER CONSTRUCTION EQUIPMENT**
Work Class:
Proposed Use:
Permit Number: 103021150-01-EW OT
Status: ISSUED
Valuation: $0.00
Contractor Company:
Contractor Name: MAJOR RENOVATION MGMT INC

Date: **11/5/1998**
Permit Type:
Description:

Permit Description:
Work Class:
Proposed Use:
Permit Number: M172185
Status: AWAITING INSPECTION REQUEST
Valuation: $0.00
Contractor Company:
Contractor Name: NORLIN ELECL CONTRS INC

Date: **9/19/1990**
Permit Type:
Description:

Permit Description:
Work Class:
Proposed Use:
Permit Number: M072805
Status: COMPLETED
Valuation: $0.00
Contractor Company:
Contractor Name: NORLIN ELECL CONTRS INC

ADJOINING PROPERTY FINDINGS

Date: **4/28/1989**
Permit Type:
Description:

Permit Description:
Work Class:
Proposed Use:
Permit Number: M051483
Status: CLOSED/CANCELLED
Valuation: $0.00
Contractor Company:
Contractor Name: MEL ELECTRIC INC.

25 BOND ST

Date: **11/6/2010**
Permit Type:
Description:

Permit Description:
Work Class:
Proposed Use:
Permit Number: M308539
Status: ADMINISTRATIVELY CLOSED (MINOR WORK)
Valuation: $0.00
Contractor Company:
Contractor Name: ELECTRICAL SECURITY CORP.

Date: **5/11/2010**
Permit Type:
Description:

Permit Description:
Work Class:
Proposed Use:
Permit Number: M302644
Status: ADMINISTRATIVELY CLOSED (MINOR WORK)
Valuation: $0.00
Contractor Company:
Contractor Name: ELECTRICAL SECURITY CORP.

ADJOINING PROPERTY FINDINGS

Date:	**4/22/2010**
Permit Type:	
Description:	
Permit Description:	
Work Class:	
Proposed Use:	
Permit Number:	M302023
Status:	ASSIGNED TO INSPECTOR
Valuation:	$0.00
Contractor Company:	
Contractor Name:	MODERN TREND ELECL CONTRG

Date:	**4/22/2010**
Permit Type:	**EW SP**
Description:	**SCOPE OF WORK AT 1ST FLOOR COMMERCIAL RETAIL SPACE TO INCLUDE MINOR PARTITION, PLUMBING, MECHANICAL, & SPRINKLER WORK AS PER PLANS FILED HEREWITH. NO CHANGE TO USE, EGRESS, OR OCCUPANCY.**
Permit Description:	**EQUIPMENT WORK SPRINKLER**
Work Class:	
Proposed Use:	OTHER J-2
Permit Number:	120315685-01-EW SP
Status:	ISSUED
Valuation:	$154,500.00
Contractor Company:	
Contractor Name:	FLYTIGER P & H LTD, FLYTIGER PLB & HTG LTD

ADJOINING PROPERTY FINDINGS

Date:	**4/21/2010**
Permit Type:	**PL**
Description:	**SCOPE OF WORK AT 1ST FLOOR COMMERCIAL RETAIL SPACE TO INCLUDE MINOR PARTITION, PLUMBING, MECHANICAL, & SPRINKLER WORK AS PER PLANS FILED HEREWITH. NO CHANGE TO USE, EGRESS, OR OCCUPANCY.**
Permit Description:	**PLUMBING**
Work Class:	
Proposed Use:	OTHER J-2
Permit Number:	120315685-01-PL
Status:	ISSUED
Valuation:	$154,500.00
Contractor Company:	
Contractor Name:	FLYTIGER P & H LTD, FLYTIGER PLB & HTG LTD

Date:	**4/9/2010**
Permit Type:	**EW MH**
Description:	**SCOPE OF WORK AT 1ST FLOOR COMMERCIAL RETAIL SPACE TO INCLUDE MINOR PARTITION, PLUMBING, MECHANICAL, & SPRINKLER WORK AS PER PLANS FILED HEREWITH. NO CHANGE TO USE, EGRESS, OR OCCUPANCY.**
Permit Description:	**EQUIPMENT WORK MECHANICAL/HVAC**
Work Class:	
Proposed Use:	OTHER J-2
Permit Number:	120315685-01-EW MH
Status:	ISSUED
Valuation:	$154,500.00
Contractor Company:	
Contractor Name:	WAI KEE CONSTRUCTION INC

ADJOINING PROPERTY FINDINGS

Date:	**4/9/2010**
Permit Type:	**EW OT**
Description:	**SCOPE OF WORK AT 1ST FLOOR COMMERCIAL RETAIL SPACE TO INCLUDE MINOR PARTITION, PLUMBING, MECHANICAL, & SPRINKLER WORK AS PER PLANS FILED HEREWITH. NO CHANGE TO USE, EGRESS, OR OCCUPANCY.**
Permit Description:	**EQUIPMENT WORK OTHER CONSTRUCTION EQUIPMENT**
Work Class:	
Proposed Use:	OTHER J-2
Permit Number:	120315685-01-EW OT
Status:	ISSUED
Valuation:	$154,500.00
Contractor Company:	
Contractor Name:	WAI KEE CONSTRUCTION INC

Date:	**3/9/2010**
Permit Type:	
Description:	
Permit Description:	
Work Class:	
Proposed Use:	
Permit Number:	M300592
Status:	COMPLETED
Valuation:	$0.00
Contractor Company:	
Contractor Name:	APOLLO ELECTRIC INC.

Date:	**12/8/2009**
Permit Type:	
Description:	
Permit Description:	
Work Class:	
Proposed Use:	
Permit Number:	M298356
Status:	COMPLETED
Valuation:	$0.00
Contractor Company:	
Contractor Name:	ELECTRICAL SECURITY CORP.

ADJOINING PROPERTY FINDINGS

Date: **1/30/2009**
Permit Type: **PL**
Description:

Permit Description: **PLUMBING**
Work Class:
Proposed Use:
Permit Number: 104927135-02-PL
Status: ISSUED
Valuation: $0.00
Contractor Company:
Contractor Name: NADKOS INC, UNIC CO., INC, NADKOS, INC

Date: **12/3/2008**
Permit Type:
Description:

Permit Description:
Work Class:
Proposed Use:
Permit Number: M287560
Status: COMPLETED
Valuation: $0.00
Contractor Company:
Contractor Name: ELECTRICAL SECURITY CORP.

Date: **9/10/2008**
Permit Type: **EW OT**
Description: **GENERAL CONSTRUCTION ,INTERIOR MASONARY REPAIRS AND NEW FLOORS AND PARTITIONS NO CHANGE IN USE ERESS OR OCCUPANCY**

Permit Description: **EQUIPMENT WORK OTHER CONSTRUCTION EQUIPMENT**
Work Class:
Proposed Use: OTHER J-2
Permit Number: 110330320-01-EW OT
Status: ISSUED
Valuation: $40,000.00
Contractor Company:
Contractor Name: DRW CONSOLIDATED INC, APICAL SERVICES INC

ADJOINING PROPERTY FINDINGS

Date:	**8/8/2008**
Permit Type:	**EW OT**
Description:	**FILING FOR MINOR CONSTRUCTION IN A TRIPLEX APARTMENT. REMOVE AND INSTALL MINOR PARTITION WORK, FINISHES ETC.NO CHANGE IN USE, EGRESS OR OCCUPANCY.**
Permit Description:	**EQUIPMENT WORK OTHER CONSTRUCTION EQUIPMENT**
Work Class:	
Proposed Use:	OTHER
Permit Number:	104927135-01-EW OT
Status:	ISSUED
Valuation:	$80,000.00
Contractor Company:	
Contractor Name:	C.N. RENOVATION CO., INC, C N RENOVATION CO.,INC, C.N. RENOVATION GROUP INC

Date:	**8/8/2008**
Permit Type:	**EW MH**
Description:	**FILING FOR MINOR PLUMBING,SPRINKLER AND MECHANICAL WORK. NO CHANGE IN USE,EGRESS OR OCCUPANCY**
Permit Description:	**EQUIPMENT WORK MECHANICAL/HVAC**
Work Class:	
Proposed Use:	OTHER
Permit Number:	104927135-02-EW MH
Status:	ISSUED
Valuation:	$70,000.00
Contractor Company:	
Contractor Name:	C.N. RENOVATION CO., INC, C N RENOVATION CO.,INC, C.N. RENOVATION GROUP INC

ADJOINING PROPERTY FINDINGS

Date:	**8/4/2008**
Permit Type:	**PL**
Description:	**GNRL CONST.FOR TENANT BUILD OUT OF NEW USE GROUP 6 RETAIL SPACEMINOR INTERIOR DEMO GNRL CONST. PLUMB.MODIFICATIONSCONST MCHNCL/STRG.MEZZ AS PER PLANS FILED IN CONJUNCTION WITH NB103600499**
Permit Description:	**PLUMBING**
Work Class:	
Proposed Use:	OTHER COM
Permit Number:	110181669-01-PL
Status:	ISSUED
Valuation:	$105,000.00
Contractor Company:	
Contractor Name:	AMD & ASSOCIATES INC, AMD &.ASSOCIATES INC, ACCURATE MECHANICAL INC

Date:	**8/4/2008**
Permit Type:	**EW SP**
Description:	**MODIFY EXSTNG.MCHNCAL/SPRINKLER SYSTEMSFOR TENANT BUILDOUTOF NEW RETAIL SPACE ASPER PLANS FILED**
Permit Description:	**EQUIPMENT WORK SPRINKLER**
Work Class:	
Proposed Use:	OTHER
Permit Number:	110181669-02-EW SP
Status:	ISSUED
Valuation:	$10,000.00
Contractor Company:	
Contractor Name:	AMD & ASSOCIATES INC, AMD &.ASSOCIATES INC, ACCURATE MECHANICAL INC

ADJOINING PROPERTY FINDINGS

Date:	**7/21/2008**
Permit Type:	
Description:	
Permit Description:	
Work Class:	
Proposed Use:	
Permit Number:	M283046
Status:	ADMINISTRATIVELY CLOSED (MINOR WORK)
Valuation:	$0.00
Contractor Company:	
Contractor Name:	ELECTRICAL SECURITY CORP.

Date:	**6/27/2008**
Permit Type:	**EW OT**
Description:	**GNRL CONST.FOR TENANT BUILD OUT OF NEW USE GROUP 6 RETAIL SPACEMINOR INTERIOR DEMO GNRL CONST. PLUMB.MODIFICATIONSCONST MCHNCL/STRG.MEZZ AS PER PLANS FILED IN CONJUNCTION WITH NB103600499**
Permit Description:	**EQUIPMENT WORK OTHER CONSTRUCTION EQUIPMENT**
Work Class:	
Proposed Use:	OTHER COM
Permit Number:	110181669-01-EW OT
Status:	ISSUED
Valuation:	$105,000.00
Contractor Company:	
Contractor Name:	FULTON LANDING INC

ADJOINING PROPERTY FINDINGS

Date:	**6/27/2008**
Permit Type:	**EW MH**
Description:	**MODIFY EXSTNG.MCHNCAL/SPRINKLER SYSTEMSFOR TENANT BUILDOUTOF NEW RETAIL SPACE ASPER PLANS FILED**
Permit Description:	**EQUIPMENT WORK MECHANICAL/HVAC**
Work Class:	
Proposed Use:	OTHER
Permit Number:	110181669-02-EW MH
Status:	ISSUED
Valuation:	$10,000.00
Contractor Company:	
Contractor Name:	FULTON LANDING INC

Date:	**5/30/2008**
Permit Type:	
Description:	
Permit Description:	
Work Class:	
Proposed Use:	
Permit Number:	M281210
Status:	ADMINISTRATIVELY CLOSED (MINOR WORK)
Valuation:	$0.00
Contractor Company:	
Contractor Name:	ELECTRICAL SECURITY CORP.

Date:	**5/30/2008**
Permit Type:	
Description:	
Permit Description:	
Work Class:	
Proposed Use:	
Permit Number:	M281198
Status:	COMPLETED
Valuation:	$0.00
Contractor Company:	
Contractor Name:	TRINCE ELECTRIC INC.

ADJOINING PROPERTY FINDINGS

Date:	**5/16/2008**
Permit Type:	**AL**
Description:	**FILING HEREWITH PLANS FOR A CURB CUT. NO CHANGE IN USE, EGRESS, OR OCCUPANCY.**
Permit Description:	**ALTERATION**
Work Class:	
Proposed Use:	OTHER
Permit Number:	110161574-01-AL
Status:	ISSUED
Valuation:	$0.00
Contractor Company:	
Contractor Name:	IDEAL INTERIORS INC, IDEAL INTERIORS GROUP LLC

Date:	**12/17/2007**
Permit Type:	
Description:	
Permit Description:	
Work Class:	
Proposed Use:	
Permit Number:	M275208
Status:	COMPLETED
Valuation:	$0.00
Contractor Company:	
Contractor Name:	ELECTRICAL SECURITY CORP.

Date:	**11/27/2007**
Permit Type:	
Description:	
Permit Description:	
Work Class:	
Proposed Use:	
Permit Number:	M274586
Status:	COMPLETED
Valuation:	$0.00
Contractor Company:	
Contractor Name:	APOLLO ELECTRIC INC.

ADJOINING PROPERTY FINDINGS

Date: **11/26/2007**
Permit Type:
Description:

Permit Description:
Work Class:
Proposed Use:
Permit Number: M274545
Status: COMPLETED
Valuation: $0.00
Contractor Company:
Contractor Name: R-2 ELECTRIC INC

Date: **11/8/2007**
Permit Type:
Description:

Permit Description:
Work Class:
Proposed Use:
Permit Number: M274079
Status: COMPLETED
Valuation: $0.00
Contractor Company:
Contractor Name: FEDERAL CHANDROS, INC.

Date: **10/31/2007**
Permit Type: **EW SP**
Description: **FILING FOR MINOR PLUMBING,SPRINKLER AND MECHANICAL WORK. NO CHANGE IN USE,EGRESS OR OCCUPANCY**

Permit Description: **EQUIPMENT WORK SPRINKLER**
Work Class:
Proposed Use: OTHER
Permit Number: 104927135-02-EW SP
Status:
Valuation: $70,000.00
Contractor Company:
Contractor Name: NADKOS INC, UNIC CO., INC, NADKOS, INC

ADJOINING PROPERTY FINDINGS

Date:	**10/31/2007**
Permit Type:	**PL**
Description:	**FILING FOR MINOR PLUMBING,SPRINKLER AND MECHANICAL WORK. NO CHANGE IN USE,EGRESS OR OCCUPANCY**
Permit Description:	**PLUMBING**
Work Class:	
Proposed Use:	OTHER
Permit Number:	104927135-02-PL
Status:	
Valuation:	$70,000.00
Contractor Company:	
Contractor Name:	NADKOS INC, UNIC CO., INC, NADKOS, INC

Date:	**10/22/2007**
Permit Type:	**EW OT**
Description:	**FILING FOR MINOR CONSTRUCTION IN A TRIPLEX APARTMENT. REMOVE AND INSTALL MINOR PARTITION WORK, FINISHES ETC.NO CHANGE IN USE, EGRESS OR OCCUPANCY.**
Permit Description:	**EQUIPMENT WORK OTHER CONSTRUCTION EQUIPMENT**
Work Class:	
Proposed Use:	OTHER
Permit Number:	104927135-01-EW OT
Status:	
Valuation:	$80,000.00
Contractor Company:	
Contractor Name:	CN RENOVATION

ADJOINING PROPERTY FINDINGS

Date: **10/22/2007**
Permit Type: **EW MH**
Description: **FILING FOR MINOR PLUMBING,SPRINKLER AND MECHANICAL WORK. NO CHANGE IN USE,EGRESS OR OCCUPANCY**

Permit Description: **EQUIPMENT WORK MECHANICAL/HVAC**
Work Class:
Proposed Use: OTHER
Permit Number: 104927135-02-EW MH
Status:
Valuation: $70,000.00
Contractor Company:
Contractor Name: CN RENOVATION

Date: **10/16/2007**
Permit Type:
Description:

Permit Description:
Work Class:
Proposed Use:
Permit Number: M273123
Status: COMPLETED
Valuation: $0.00
Contractor Company:
Contractor Name: ELECTRICAL SECURITY CORP.

Date: **8/6/2007**
Permit Type: **NB**
Description:

Permit Description: **NEW BUILDING**
Work Class:
Proposed Use: OTHER J-2
Permit Number: 103600499-01-NB
Status: ISSUED
Valuation: $0.00
Contractor Company:
Contractor Name: GJFCONSTRUCTION CORP/ BUILDERS G, IDEAL CONSTRUCTION, IDEA CONSTR., IDEAL CONSTRT., IDEAL CNSTR., I

ADJOINING PROPERTY FINDINGS

Date:	**8/6/2007**
Permit Type:	**EQ FN**
Description:	
Permit Description:	**CONSTRUCTION EQUIPMENT FENCE**
Work Class:	
Proposed Use:	OTHER J-2
Permit Number:	103600499-01-EQ FN
Status:	ISSUED
Valuation:	$0.00
Contractor Company:	
Contractor Name:	GJFCONSTRUCTION CORP/ BUILDERS G, IDEAL CONSTRUCTION, IDEA CONSTR., IDEAL CONSTRT., IDEAL CNSTR., I

Date:	**5/22/2007**
Permit Type:	**NB**
Description:	
Permit Description:	**NEW BUILDING**
Work Class:	
Proposed Use:	OTHER J-2
Permit Number:	103600499-01-NB
Status:	RE-ISSUED
Valuation:	$0.00
Contractor Company:	
Contractor Name:	GJFCONSTRUCTION CORP/ BUILDERS G, IDEAL CONSTRUCTION, IDEA CONSTR., IDEAL CONSTRT., IDEAL CNSTR., I

ADJOINING PROPERTY FINDINGS

Date: **5/22/2007**
Permit Type: **EQ FN**
Description:

Permit Description: **CONSTRUCTION EQUIPMENT FENCE**
Work Class:
Proposed Use: OTHER J-2
Permit Number: 103600499-01-EQ FN
Status: ISSUED
Valuation: $0.00
Contractor Company:
Contractor Name: GJFCONSTRUCTION CORP/ BUILDERS G, IDEAL CONSTRUCTION, IDEA CONSTR., IDEAL CONSTRT., IDEAL CNSTR., I

Date: **3/16/2007**
Permit Type: **PL**
Description:

Permit Description: **PLUMBING**
Work Class:
Proposed Use: OTHER
Permit Number: 103600499-05-PL
Status: ISSUED
Valuation: $0.00
Contractor Company:
Contractor Name: RCI PLUMBING CORP, RELIABLE PLBG & HTG CORP

Date: **3/9/2007**
Permit Type: **EQ SF**
Description: **INSTALLATION OF A SCAFFOLD APPROXIMATELY 200' LONG X 100' HIGH DURING NB CONSTRUCTION. NO CHANGE IN USE, EGRESS OR OCCUPANCY.**

Permit Description: **CONSTRUCTION EQUIPMENT SCAFFOLD**
Work Class:
Proposed Use: OTHER
Permit Number: 104625791-01-EQ SF
Status: ISSUED
Valuation: $0.00
Contractor Company:
Contractor Name: PERIMETER BRIDGE & SCAFFO

ADJOINING PROPERTY FINDINGS

Date:	**2/8/2007**
Permit Type:	**EW BL**
Description:	**INSTALL NEW LOW PRESSURE GAS FIRED BOILRALL PLUMBING AND OT WORK UNDER NB103600499 ALL WORK IN CONJUCTION TO(NBNO CHANGES**
Permit Description:	**EQUIPMENT WORK BOILER**
Work Class:	
Proposed Use:	OTHER
Permit Number:	104642772-01-EW BL
Status:	ISSUED
Valuation:	$90,000.00
Contractor Company:	
Contractor Name:	RCI PLUMBING CORP, RELIABLE PLBG & HTG CORP

Date:	**1/18/2007**
Permit Type:	
Description:	
Permit Description:	
Work Class:	
Proposed Use:	
Permit Number:	M262564
Status:	COMPLETED
Valuation:	$0.00
Contractor Company:	
Contractor Name:	TWINS ELECTRIC CORP.

ADJOINING PROPERTY FINDINGS

Date:	**12/22/2006**
Permit Type:	**PL**
Description:	**FILING FOR UNDERGROUND PLUMBING AS PER PLANS. NO CHANGE IN USE, EGRESS OR OCCUPANCY. FILED IN CONJUNCTION WITH NEW BUILDING #103600499.**
Permit Description:	**PLUMBING**
Work Class:	
Proposed Use:	OTHER
Permit Number:	104136800-01-PL
Status:	ISSUED
Valuation:	$1,000.00
Contractor Company:	
Contractor Name:	RCI PLUMBING CORP, RELIABLE PLBG & HTG CORP

Date:	**12/14/2006**
Permit Type:	**EQ FN**
Description:	
Permit Description:	**CONSTRUCTION EQUIPMENT FENCE**
Work Class:	
Proposed Use:	OTHER J-2
Permit Number:	103600499-01-EQ FN
Status:	ISSUED
Valuation:	$0.00
Contractor Company:	
Contractor Name:	GJFCONSTRUCTION CORP/ BUILDERS G, IDEAL CONSTRUCTION, IDEA CONSTR., IDEAL CONSTRT., IDEAL CNSTR., I

ADJOINING PROPERTY FINDINGS

Date:	**12/14/2006**
Permit Type:	**EQ SH**
Description:	**INSTALLATION OF A HEAVY DUTY SIDEWALK SHED 140' DURING FACADE REPAIR. . NO CHANGE IN USE, EGRESS OR OCCUPANCY. SHED TO COMPLY WITH LL33/91 AND TPPN 9/99.**
Permit Description:	**CONSTRUCTION EQUIPMENT SIDEWALK SHED**
Work Class:	
Proposed Use:	OTHER
Permit Number:	104286041-01-EQ SH
Status:	ISSUED
Valuation:	$0.00
Contractor Company:	
Contractor Name:	GJFCONSTRUCTION CORP/ BUILDERS G, IDEAL CONSTRUCTION, IDEA CONSTR., IDEAL CONSTRT., IDEAL CNSTR., I

Date:	**12/13/2006**
Permit Type:	**EQ SF**
Description:	**INSTALLATION OF A SCAFFOLD APPROXIMATELY 200' LONG X 100' HIGH DURING NB CONSTRUCTION. NO CHANGE IN USE, EGRESS OR OCCUPANCY.**
Permit Description:	**CONSTRUCTION EQUIPMENT SCAFFOLD**
Work Class:	
Proposed Use:	OTHER
Permit Number:	104625791-01-EQ SF
Status:	ISSUED
Valuation:	$0.00
Contractor Company:	
Contractor Name:	PERIMETER BRIDGE & SCAFFO

ADJOINING PROPERTY FINDINGS

Date:	**9/8/2006**
Permit Type:	**EQ OT**
Description:	**INSTALLATION OF A CHAMPION 6002-1R SINGLE CAGE PERSONNEL/MATERIAL HOIST 102' HIGH DURING NB CONSTRUCTION. NO CHANGE IN USE, EGRESS OR OCCUPANCY.**
Permit Description:	**CONSTRUCTION EQUIPMENT OTHER CONSTRUCTION EQUIPMENT**
Work Class:	
Proposed Use:	OTHER
Permit Number:	104292196-01-EQ OT
Status:	RE-ISSUED
Valuation:	$0.00
Contractor Company:	
Contractor Name:	PERIMETER BRIDGE & SCAFFO

Date:	**5/4/2006**
Permit Type:	**EQ FN**
Description:	
Permit Description:	**CONSTRUCTION EQUIPMENT FENCE**
Work Class:	
Proposed Use:	OTHER J-2
Permit Number:	103600499-01-EQ FN
Status:	ISSUED
Valuation:	$0.00
Contractor Company:	
Contractor Name:	GJFCONSTRUCTION CORP/ BUILDERS G, IDEAL CONSTRUCTION, IDEA CONSTR., IDEAL CONSTRT., IDEAL CNSTR., I

ADJOINING PROPERTY FINDINGS

Date:	**5/3/2006**
Permit Type:	**EQ SH**
Description:	**INSTALLATION OF A HEAVY DUTY SIDEWALK SHED 140' DURING FACADE REPAIR. . NO CHANGE IN USE, EGRESS OR OCCUPANCY. SHED TO COMPLY WITH LL33/91 AND TPPN 9/99.**
Permit Description:	**CONSTRUCTION EQUIPMENT SIDEWALK SHED**
Work Class:	
Proposed Use:	OTHER
Permit Number:	104286041-01-EQ SH
Status:	ISSUED
Valuation:	$0.00
Contractor Company:	
Contractor Name:	GJFCONSTRUCTION CORP/ BUILDERS G, IDEAL CONSTRUCTION, IDEA CONSTR., IDEAL CONSTRT., IDEAL CNSTR., I

Date:	**5/3/2006**
Permit Type:	**NB**
Description:	
Permit Description:	**NEW BUILDING**
Work Class:	
Proposed Use:	OTHER J-2
Permit Number:	103600499-01-NB
Status:	ISSUED
Valuation:	$0.00
Contractor Company:	
Contractor Name:	GJFCONSTRUCTION CORP/ BUILDERS G, IDEAL CONSTRUCTION, IDEA CONSTR., IDEAL CONSTRT., IDEAL CNSTR., I

ADJOINING PROPERTY FINDINGS

Date:	**5/3/2006**
Permit Type:	**EW OT**
Description:	**File for shoring, sheeting and underpinning in conjunction with New Building #103600499. All fees paid under New Building application.**
Permit Description:	**EQUIPMENT WORK OTHER CONSTRUCTION EQUIPMENT**
Work Class:	
Proposed Use:	OTHER
Permit Number:	103949417-01-EW OT
Status:	ISSUED
Valuation:	$100.00
Contractor Company:	
Contractor Name:	GJFCONSTRUCTION CORP/ BUILDERS G, IDEAL CONSTRUCTION, IDEA CONSTR., IDEAL CONSTRT., IDEAL CNSTR., I

Date:	**4/25/2006**
Permit Type:	**NB**
Description:	
Permit Description:	**NEW BUILDING**
Work Class:	
Proposed Use:	OTHER J-2
Permit Number:	103600499-01-NB
Status:	ISSUED
Valuation:	$0.00
Contractor Company:	
Contractor Name:	GJFCONSTRUCTION CORP/ BUILDERS G, IDEAL CONSTRUCTION, IDEA CONSTR., IDEAL CONSTRT., IDEAL CNSTR., I

ADJOINING PROPERTY FINDINGS

Date:	**4/21/2006**
Permit Type:	**EQ FN**
Description:	
Permit Description:	**CONSTRUCTION EQUIPMENT FENCE**
Work Class:	
Proposed Use:	OTHER J-2
Permit Number:	103600499-01-EQ FN
Status:	ISSUED
Valuation:	$0.00
Contractor Company:	
Contractor Name:	GJFCONSTRUCTION CORP/ BUILDERS G, IDEAL CONSTRUCTION, IDEA CONSTR., IDEAL CONSTRT., IDEAL CNSTR., I

Date:	**4/21/2006**
Permit Type:	**EW OT**
Description:	**File for shoring, sheeting and underpinning in conjunction with New Building #103600499. All fees paid under New Building application.**
Permit Description:	**EQUIPMENT WORK OTHER CONSTRUCTION EQUIPMENT**
Work Class:	
Proposed Use:	OTHER
Permit Number:	103949417-01-EW OT
Status:	ISSUED
Valuation:	$100.00
Contractor Company:	
Contractor Name:	GJFCONSTRUCTION CORP/ BUILDERS G, IDEAL CONSTRUCTION, IDEA CONSTR., IDEAL CONSTRT., IDEAL CNSTR., I

ADJOINING PROPERTY FINDINGS

Date:	**4/21/2006**
Permit Type:	**EQ SH**
Description:	**INSTALLATION OF A HEAVY DUTY SIDEWALK SHED 140' DURING FACADE REPAIR. . NO CHANGE IN USE, EGRESS OR OCCUPANCY. SHED TO COMPLY WITH LL33/91 AND TPPN 9/99.**
Permit Description:	**CONSTRUCTION EQUIPMENT SIDEWALK SHED**
Work Class:	
Proposed Use:	OTHER
Permit Number:	104286041-01-EQ SH
Status:	ISSUED
Valuation:	$0.00
Contractor Company:	
Contractor Name:	GJFCONSTRUCTION CORP/ BUILDERS G, IDEAL CONSTRUCTION, IDEA CONSTR., IDEAL CONSTRT., IDEAL CNSTR., I

Date:	**4/5/2006**
Permit Type:	**EW OT**
Description:	**File for shoring, sheeting and underpinning in conjunction with New Building #103600499. All fees paid under New Building application.**
Permit Description:	**EQUIPMENT WORK OTHER CONSTRUCTION EQUIPMENT**
Work Class:	
Proposed Use:	OTHER
Permit Number:	103949417-01-EW OT
Status:	ISSUED
Valuation:	$100.00
Contractor Company:	
Contractor Name:	URBAN FOUNDATION ENGINEER

ADJOINING PROPERTY FINDINGS

Date: **2/27/2006**
Permit Type:
Description:

Permit Description:
Work Class:
Proposed Use:
Permit Number: M253456
Status: CLOSED/CANCELLED
Valuation: $0.00
Contractor Company:
Contractor Name: TWINS ELECTRIC CORP.

Date: **2/17/2006**
Permit Type: **PL**
Description:

Permit Description: **PLUMBING**
Work Class:
Proposed Use: OTHER
Permit Number: 103600499-05-PL
Status: ISSUED
Valuation: $0.00
Contractor Company:
Contractor Name: RCI PLUMBING CORP, RELIABLE PLBG & HTG CORP

Date: **12/5/2005**
Permit Type: **EQ OT**
Description: **INSTALLATION OF A CHAMPION 6002-1R SINGLE CAGE PERSONNEL/MATERIAL HOIST 102' HIGH DURING NB CONSTRUCTION. NO CHANGE IN USE, EGRESS OR OCCUPANCY.**

Permit Description: **CONSTRUCTION EQUIPMENT OTHER CONSTRUCTION EQUIPMENT**
Work Class:
Proposed Use: OTHER
Permit Number: 104292196-01-EQ OT
Status: ISSUED
Valuation: $0.00
Contractor Company:
Contractor Name: PERIMETER BRIDGE & SCAFFO

ADJOINING PROPERTY FINDINGS

Date:	**11/16/2005**
Permit Type:	**EQ SH**
Description:	**INSTALLATION OF A HEAVY DUTY SIDEWALK SHED 140' DURING FACADE REPAIR. . NO CHANGE IN USE, EGRESS OR OCCUPANCY. SHED TO COMPLY WITH LL33/91 AND TPPN 9/99.**
Permit Description:	**CONSTRUCTION EQUIPMENT SIDEWALK SHED**
Work Class:	
Proposed Use:	OTHER
Permit Number:	104286041-01-EQ SH
Status:	ISSUED
Valuation:	$0.00
Contractor Company:	
Contractor Name:	PERIMETER BRIDGE & SCAFFO

Date:	**11/14/2005**
Permit Type:	**NB**
Description:	
Permit Description:	**NEW BUILDING**
Work Class:	
Proposed Use:	OTHER J-2
Permit Number:	103600499-01-NB
Status:	ISSUED
Valuation:	$0.00
Contractor Company:	
Contractor Name:	MORGAN CONSTRUCTION NY IN

Date:	**11/14/2005**
Permit Type:	**EQ FN**
Description:	
Permit Description:	**CONSTRUCTION EQUIPMENT FENCE**
Work Class:	
Proposed Use:	OTHER
Permit Number:	103600499-02-EQ FN
Status:	ISSUED
Valuation:	$0.00
Contractor Company:	
Contractor Name:	MORGAN CONSTRUCTION NY IN

ADJOINING PROPERTY FINDINGS

Date: **11/14/2005**
Permit Type: **FO**
Description:

Permit Description: **FOUNDATION/EARTHWORK**
Work Class:
Proposed Use: OTHER J-2
Permit Number: 103600499-01-FO
Status: ISSUED
Valuation: $0.00
Contractor Company:
Contractor Name: MORGAN CONSTRUCTION NY IN

Date: **4/5/2005**
Permit Type: **EW OT**
Description: **File for shoring, sheeting and underpinning in conjunction with New Building #103600499. All fees paid under New Building application.**

Permit Description: **EQUIPMENT WORK OTHER CONSTRUCTION EQUIPMENT**
Work Class:
Proposed Use: OTHER
Permit Number: 103949417-01-EW OT
Status: ISSUED
Valuation: $100.00
Contractor Company:
Contractor Name: URBAN FOUNDATION ENGINEER

Date: **4/4/2005**
Permit Type: **NB**
Description:

Permit Description: **NEW BUILDING**
Work Class:
Proposed Use: OTHER J-2
Permit Number: 103600499-01-NB
Status: ISSUED
Valuation: $0.00
Contractor Company:
Contractor Name: MORGAN CONSTRUCTION NY IN

ADJOINING PROPERTY FINDINGS

Date: **2/24/2005**
Permit Type:
Description:

Permit Description:
Work Class:
Proposed Use:
Permit Number: M242737
Status: COMPLETED
Valuation: $0.00
Contractor Company:
Contractor Name: UNITED ELEC'L CONT'G CORP

Date: **1/19/2005**
Permit Type: **PL**
Description:

Permit Description: **PLUMBING**
Work Class:
Proposed Use: OTHER
Permit Number: 103600499-05-PL
Status: ISSUED
Valuation: $0.00
Contractor Company:
Contractor Name: WASOFF PLG & UTILITY CORP

Date: **11/27/2004**
Permit Type: **EQ FN**
Description:

Permit Description: **CONSTRUCTION EQUIPMENT FENCE**
Work Class:
Proposed Use: OTHER
Permit Number: 103600499-02-EQ FN
Status: ISSUED
Valuation: $0.00
Contractor Company:
Contractor Name: MORGAN CONSTRUCTION NY IN

ADJOINING PROPERTY FINDINGS

Date: **11/20/2004**
Permit Type: **NB**
Description:

Permit Description: **NEW BUILDING**
Work Class:
Proposed Use: OTHER J-2
Permit Number: 103600499-01-NB
Status: ISSUED
Valuation: $0.00
Contractor Company:
Contractor Name: MORGAN CONSTRUCTION NY IN

Date: **11/20/2004**
Permit Type: **FO**
Description:

Permit Description: **FOUNDATION/EARTHWORK**
Work Class:
Proposed Use: OTHER J-2
Permit Number: 103600499-01-FO
Status: ISSUED
Valuation: $0.00
Contractor Company:
Contractor Name: MORGAN CONSTRUCTION NY IN

Date: **11/16/2004**
Permit Type: **EW OT**
Description: **File for shoring, sheeting and underpinning in conjunction with New Building #103600499. All fees paid under New Building application.**

Permit Description: **EQUIPMENT WORK OTHER CONSTRUCTION EQUIPMENT**
Work Class:
Proposed Use: OTHER
Permit Number: 103949417-01-EW OT
Status: ISSUED
Valuation: $100.00
Contractor Company:
Contractor Name: URBAN FOUNDATION ENGINEER

ADJOINING PROPERTY FINDINGS

Date:	**9/16/2004**
Permit Type:	**EQ OT**
Description:	**EQUIPMENT USE PERMIT FOR THE USE OF BOBCAT SKIDSTEER LOADERS AND MINIEXCAVATORS ON THE ELEVATED FLOORD OF THE BUILDING DURING DEMOLITION OPERATIO S NO CHSNGE IN USE EGRESS OR OCCUPANCY**
Permit Description:	**CONSTRUCTION EQUIPMENT OTHER CONSTRUCTION EQUIPMENT**
Work Class:	
Proposed Use:	OTHER
Permit Number:	103906873-01-EQ OT
Status:	ISSUED
Valuation:	$0.00
Contractor Company:	
Contractor Name:	HGD DBA BRIDGE CONTRACTING, HGC BRIDGE CONTRACTING, K & R CONSTRUCTION REMOVAL INC, BRIDGE CONTRACTI

Date:	**8/25/2004**
Permit Type:	
Description:	
Permit Description:	
Work Class:	
Proposed Use:	
Permit Number:	M237348
Status:	CLOSED/CANCELLED
Valuation:	$0.00
Contractor Company:	
Contractor Name:	UNITED ELEC'L CONT'G CORP

ADJOINING PROPERTY FINDINGS

Date: **8/13/2004**
Permit Type: **EQ FN**
Description:

Permit Description: **CONSTRUCTION EQUIPMENT FENCE**
Work Class:
Proposed Use: OTHER J-2
Permit Number: 103600499-01-EQ FN
Status: ISSUED
Valuation: $0.00
Contractor Company:
Contractor Name: MORGAN CONSTRUCTION NY IN

Date: **8/13/2004**
Permit Type: **EQ FN**
Description:

Permit Description: **CONSTRUCTION EQUIPMENT FENCE**
Work Class:
Proposed Use: OTHER
Permit Number: 103600499-02-EQ FN
Status: ISSUED
Valuation: $0.00
Contractor Company:
Contractor Name: MORGAN CONSTRUCTION NY IN

Date: **8/13/2004**
Permit Type: **FO**
Description:

Permit Description: **FOUNDATION/EARTHWORK**
Work Class:
Proposed Use: OTHER J-2
Permit Number: 103600499-01-FO
Status: ISSUED
Valuation: $0.00
Contractor Company:
Contractor Name: MORGAN CONSTRUCTION NY IN

ADJOINING PROPERTY FINDINGS

Date: **8/13/2004**
Permit Type: **NB**
Description:

Permit Description: **NEW BUILDING**
Work Class:
Proposed Use: OTHER J-2
Permit Number: 103600499-01-NB
Status: ISSUED
Valuation: $0.00
Contractor Company:
Contractor Name: MORGAN CONSTRUCTION NY IN

Date: **9/24/1992**
Permit Type:
Description:

Permit Description:
Work Class:
Proposed Use:
Permit Number: M099395
Status: COMPLETED
Valuation: $0.00
Contractor Company:
Contractor Name: DATA ELECTRICAL CONTRS.,

Date: **4/20/1992**
Permit Type:
Description:

Permit Description:
Work Class:
Proposed Use:
Permit Number: B098049
Status: COMPLETED
Valuation: $0.00
Contractor Company:
Contractor Name: DATA ELECTRICAL CONTRS.,

ADJOINING PROPERTY FINDINGS

Date: **5/23/1991**
Permit Type:
Description:

Permit Description:
Work Class:
Proposed Use:
Permit Number: B084595
Status: COMPLETED
Valuation: $0.00
Contractor Company:
Contractor Name: T.G.S. ELECTRIC INC.

Date: **1/25/1991**
Permit Type:
Description:

Permit Description:
Work Class:
Proposed Use:
Permit Number: R027333
Status: COMPLETED
Valuation: $0.00
Contractor Company:
Contractor Name: CHASE ELECTRIC INC.

ADJOINING PROPERTY FINDINGS

BROADWAY

575 BROADWAY

Date:	**6/10/2011**
Permit Type:	**EW SP**
Description:	**RELOCATE (31) EXISTING SPRINKLERS AND ADD (9) NEW SPRINKLERS FOR PROPER PROTEC TION.**
Permit Description:	**EQUIPMENT WORK SPRINKLER**
Work Class:	
Proposed Use:	OTHER B
Permit Number:	120531825-01-EW SP
Status:	ISSUED
Valuation:	$22,700.00
Contractor Company:	
Contractor Name:	ASCO SPRINKLER CO.,INC, GOULD AUTOMATIC SPR CO IN

Date:	**8/3/2010**
Permit Type:	**PL**
Description:	**INSTALL PLUMBING FIXTURES FOR COLDWATER CREEK TENANT SPACE AS PER PLANS FILED HEREWITH. NO CHANGE IN USE, EGRESS OR OCCUPANCY.**
Permit Description:	**PLUMBING**
Work Class:	
Proposed Use:	OTHER B
Permit Number:	120418770-01-PL
Status:	ISSUED
Valuation:	$12,000.00
Contractor Company:	
Contractor Name:	WILLIAM C. GERAKARIS P&H

ADJOINING PROPERTY FINDINGS

Date: **4/22/2010**
Permit Type:
Description:

Permit Description:
Work Class:
Proposed Use:
Permit Number: M302059
Status: VIOLATN PENDING AT CONTRACTOR
Valuation: $0.00
Contractor Company:
Contractor Name: ECS ELEC'L CONTG SERV INC

Date: **4/12/2010**
Permit Type: **EW OT**
Description:

Permit Description: **EQUIPMENT WORK OTHER CONSTRUCTION EQUIPMENT**
Work Class:
Proposed Use:
Permit Number: 120124098-01-EW OT
Status: ISSUED
Valuation: $0.00
Contractor Company:
Contractor Name: NUCOR CONSTRUCTION CORP

Date: **4/12/2010**
Permit Type: **EW MH**
Description:

Permit Description: **EQUIPMENT WORK MECHANICAL/HVAC**
Work Class:
Proposed Use:
Permit Number: 120124098-02-EW MH
Status: ISSUED
Valuation: $0.00
Contractor Company:
Contractor Name: NUCOR CONSTRUCTION CORP

ADJOINING PROPERTY FINDINGS

Date: **3/31/2010**
Permit Type: **PL**
Description:

Permit Description: **PLUMBING**
Work Class:
Proposed Use:
Permit Number: 104499240-01-PL
Status: ISSUED
Valuation: $0.00
Contractor Company:
Contractor Name: SCHMELZ BROS., INC, SCHMELZ BROS.INC

Date: **3/8/2010**
Permit Type: **EW OT**
Description:

Permit Description: **EQUIPMENT WORK OTHER CONSTRUCTION EQUIPMENT**
Work Class:
Proposed Use:
Permit Number: 120124098-01-EW OT
Status: ISSUED
Valuation: $0.00
Contractor Company:
Contractor Name: INTERIOR BUILDING SERVICE

Date: **3/8/2010**
Permit Type: **EW MH**
Description:

Permit Description: **EQUIPMENT WORK MECHANICAL/HVAC**
Work Class:
Proposed Use:
Permit Number: 120124098-02-EW MH
Status: ISSUED
Valuation: $0.00
Contractor Company:
Contractor Name: INTERIOR BUILDING SERVICE

ADJOINING PROPERTY FINDINGS

Date: **1/25/2010**
Permit Type:
Description:

Permit Description:
Work Class:
Proposed Use:
Permit Number: M299394
Status: COMPLETED
Valuation: $0.00
Contractor Company:
Contractor Name: LAREDO ELECTRIC, INC.

Date: **10/1/2009**
Permit Type: **EW OT**
Description:

Permit Description: **EQUIPMENT WORK OTHER CONSTRUCTION EQUIPMENT**
Work Class:
Proposed Use:
Permit Number: 120090169-01-EW OT
Status: ISSUED
Valuation: $0.00
Contractor Company:
Contractor Name: INTERIOR BUILDING SERVICE

Date: **10/1/2009**
Permit Type: **EW OT**
Description:

Permit Description: **EQUIPMENT WORK OTHER CONSTRUCTION EQUIPMENT**
Work Class:
Proposed Use:
Permit Number: 120090169-02-EW OT
Status: ISSUED
Valuation: $0.00
Contractor Company:
Contractor Name: INTERIOR BUILDING SERVICE

ADJOINING PROPERTY FINDINGS

Date: **10/1/2009**
Permit Type: **EW MH**
Description:

Permit Description: **EQUIPMENT WORK MECHANICAL/HVAC**
Work Class:
Proposed Use:
Permit Number: 120090169-03-EW MH
Status: ISSUED
Valuation: $0.00
Contractor Company:
Contractor Name: INTERIOR BUILDING SERVICE

Date: **9/24/2009**
Permit Type: **PL**
Description:

Permit Description: **PLUMBING**
Work Class:
Proposed Use:
Permit Number: 120090169-03-PL
Status: ISSUED
Valuation: $0.00
Contractor Company:
Contractor Name: RICHARD LYNE'S PLBG&HTGCO, RICHARD LYNE'S PLBG&HTG

Date: **8/28/2009**
Permit Type:
Description:

Permit Description:
Work Class:
Proposed Use:
Permit Number: M295677
Status: AWAITING INSPECTION REQUEST
Valuation: $0.00
Contractor Company:
Contractor Name: L&B ELEC'L INTNTNAL INC

ADJOINING PROPERTY FINDINGS

Date:	**8/13/2009**
Permit Type:	**EW MH**
Description:	**MODIFICATION TO THE MECHANICAL SYSTEM AND PLUMBING FIXTURES FOR "COLDWATER CREEK" TENANT SPACE AS PE**
Permit Description:	**EQUIPMENT WORK MECHANICAL/HVAC**
Work Class:	
Proposed Use:	OTHER
Permit Number:	120124098-02-EW MH
Status:	ISSUED
Valuation:	$96,000.00
Contractor Company:	
Contractor Name:	INTERIOR BUILDING SERVICE

Date:	**8/12/2009**
Permit Type:	**EW OT**
Description:	**REMOVAL AND INSTALLATION OF INTERIOR PARTITIONS FOR "COLDWATER CREEK" TENANT SPACE AS PER PLANS FILE**
Permit Description:	**EQUIPMENT WORK OTHER CONSTRUCTION EQUIPMENT**
Work Class:	
Proposed Use:	OTHER COM
Permit Number:	120124098-01-EW OT
Status:	ISSUED
Valuation:	$200,000.00
Contractor Company:	
Contractor Name:	INTERIOR BUILDING SERVICE

Date:	**7/6/2009**
Permit Type:	**EW OT**
Description:	
Permit Description:	**EQUIPMENT WORK OTHER CONSTRUCTION EQUIPMENT**
Work Class:	
Proposed Use:	
Permit Number:	120090169-01-EW OT
Status:	ISSUED
Valuation:	$0.00
Contractor Company:	
Contractor Name:	INTERIOR BUILDING SERVICE

ADJOINING PROPERTY FINDINGS

Date: **7/6/2009**
Permit Type: **EW OT**
Description:

Permit Description: **EQUIPMENT WORK OTHER CONSTRUCTION EQUIPMENT**
Work Class:
Proposed Use:
Permit Number: 120090169-02-EW OT
Status: ISSUED
Valuation: $0.00
Contractor Company:
Contractor Name: INTERIOR BUILDING SERVICE

Date: **7/6/2009**
Permit Type: **EW MH**
Description:

Permit Description: **EQUIPMENT WORK MECHANICAL/HVAC**
Work Class:
Proposed Use:
Permit Number: 120090169-03-EW MH
Status: ISSUED
Valuation: $0.00
Contractor Company:
Contractor Name: INTERIOR BUILDING SERVICE

Date: **5/21/2009**
Permit Type: **EW OT**
Description: **INTERIOR DEMOLITION ON 6TH FLOOR AS PER PLANS FILED HEREWITH.NO CHANGE IN USE, EGRESS OR OCCUPANCY.**

Permit Description: **EQUIPMENT WORK OTHER CONSTRUCTION EQUIPMENT**
Work Class:
Proposed Use: OTHER COM
Permit Number: 120047519-01-EW OT
Status: ISSUED
Valuation: $10,000.00
Contractor Company:
Contractor Name: BAKER INTERIORS INC

ADJOINING PROPERTY FINDINGS

Date:	**12/14/2007**
Permit Type:	**EW SP**
Description:	**MODIFICATION OF 105 SPRINKLER HEADSLOCATIONS ON A WET SYSTEM . NO CHANGE TO OCCUPANCY USE OR EGRESS.**
Permit Description:	**EQUIPMENT WORK SPRINKLER**
Work Class:	
Proposed Use:	OTHER
Permit Number:	104701351-01-EW SP
Status:	ISSUED
Valuation:	$29,000.00
Contractor Company:	
Contractor Name:	ASCO SPRINKLER CO.,INC, GOULD AUTOMATIC SPR CO IN

Date:	**11/15/2007**
Permit Type:	**EQ SH**
Description:	**INSTALL HEAVY DUTY SIDEWALK SHED A TOTAL OF 80 LF LONG AT 575 BROADWAY. DURING REMEDIAL REPAIRS. WORK SHALL COMPLY WITH LL 33/91. NO CHANGE IN USE, EGRESS OR OCCUPANCY.**
Permit Description:	**CONSTRUCTION EQUIPMENT SIDEWALK SHED**
Work Class:	
Proposed Use:	OTHER
Permit Number:	110020469-01-EQ SH
Status:	ISSUED
Valuation:	$0.00
Contractor Company:	
Contractor Name:	ROCKLEDGE SCAFFOLD CORP

ADJOINING PROPERTY FINDINGS

Date:	**11/9/2007**
Permit Type:	
Description:	
Permit Description:	
Work Class:	
Proposed Use:	
Permit Number:	M274107
Status:	CLOSED/CANCELLED
Valuation:	$0.00
Contractor Company:	
Contractor Name:	BOROWIDE ELECT'L CONTR'S

Date:	**7/19/2007**
Permit Type:	**EW SP**
Description:	**RELOCATION OF SPRINKLER HEADS ON 4 FL.NO CHANGE IN USE OCCUPANCY OR EG RESS.**
Permit Description:	**EQUIPMENT WORK SPRINKLER**
Work Class:	
Proposed Use:	OTHER
Permit Number:	104795615-01-EW SP
Status:	ISSUED
Valuation:	$2,000.00
Contractor Company:	
Contractor Name:	AGGRESSIVE FIRE PROTECTION

ADJOINING PROPERTY FINDINGS

Date:	**4/6/2007**
Permit Type:	**PL**
Description:	**DUCT BRANCHES EXISTING SYSTEM FOROFFICE SPACE, TWO PANTRY AREAS WITH SINKS.NO CHANGE TO USE OCCUPANCY OR EGRESS.**
Permit Description:	**PLUMBING**
Work Class:	
Proposed Use:	OTHER
Permit Number:	104704937-01-PL
Status:	ISSUED
Valuation:	$98,500.00
Contractor Company:	
Contractor Name:	LAB PLUMB HEAT, LAB PLUMB HEAT CO INC., LAB PLUMB HEAT CO INC, LAB PLUMB HEAT CO, LAB PLUMB HEAT. CO

Date:	**3/29/2007**
Permit Type:	**EW OT**
Description:	**RENOVATE EXISTING LOBBY. NO CHANGE INUSE,EGRESS OR OCCUPANCY.**
Permit Description:	**EQUIPMENT WORK OTHER CONSTRUCTION EQUIPMENT**
Work Class:	
Proposed Use:	OTHER
Permit Number:	104577931-01-EW OT
Status:	ISSUED
Valuation:	$20,000.00
Contractor Company:	
Contractor Name:	VILES CONTRACTING CORP

ADJOINING PROPERTY FINDINGS

Date:	**3/29/2007**
Permit Type:	**EW MH**
Description:	**DUCT BRANCHES EXISTING SYSTEM FOROFFICE SPACE, TWO PANTRY AREAS WITH SINKS.NO CHANGE TO USE OCCUPANCY OR EGRESS.**
Permit Description:	**EQUIPMENT WORK MECHANICAL/HVAC**
Work Class:	
Proposed Use:	OTHER
Permit Number:	104704937-01-EW MH
Status:	ISSUED
Valuation:	$98,500.00
Contractor Company:	
Contractor Name:	NUCOR CONSTRUCTION CORP

Date:	**3/27/2007**
Permit Type:	**EW SP**
Description:	**Modification of sprinkler system for "American Eagle Outfitters" space as per plans filed hrewith. No change in use, egress or occupancy.**
Permit Description:	**EQUIPMENT WORK SPRINKLER**
Work Class:	
Proposed Use:	OTHER
Permit Number:	104611975-01-EW SP
Status:	ISSUED
Valuation:	$40,000.00
Contractor Company:	
Contractor Name:	SCHMELZ BROS INC., SCHMELZ BROS INC, SCHMELZ BROS. INC, SCHMELZ BROS. IC., SCHMELZ BROT, SCHMELTZ BR

ADJOINING PROPERTY FINDINGS

Date:	**2/26/2007**
Permit Type:	**EW OT**
Description:	**NEW INTERIOR PARTITIONS, NO CHANGE TOUSE, OCCUPANCY, OR EGRESS**
Permit Description:	**EQUIPMENT WORK OTHER CONSTRUCTION EQUIPMENT**
Work Class:	
Proposed Use:	OTHER
Permit Number:	104660127-01-EW OT
Status:	ISSUED
Valuation:	$85,000.00
Contractor Company:	
Contractor Name:	NUCOR CONSTRUCTION CORP

Date:	**2/9/2007**
Permit Type:	
Description:	
Permit Description:	
Work Class:	
Proposed Use:	
Permit Number:	M263244
Status:	COMPLETED
Valuation:	$0.00
Contractor Company:	
Contractor Name:	BROADWAY ELECTRIC, LLC

Date:	**12/28/2006**
Permit Type:	**EW OT**
Description:	**Removal and installation of interior partitions as per plans filed herewith. No change in use, egress or occupancy.**
Permit Description:	**EQUIPMENT WORK OTHER CONSTRUCTION EQUIPMENT**
Work Class:	
Proposed Use:	OTHER
Permit Number:	104645724-01-EW OT
Status:	ISSUED
Valuation:	$20,000.00
Contractor Company:	
Contractor Name:	CIRY RENOVATION INC

ADJOINING PROPERTY FINDINGS

Date:	**12/27/2006**
Permit Type:	
Description:	
Permit Description:	
Work Class:	
Proposed Use:	
Permit Number:	M262111
Status:	COMPLETED
Valuation:	$0.00
Contractor Company:	
Contractor Name:	BROADWAY ELECTRIC, LLC

Date:	**12/19/2006**
Permit Type:	**EW OT**
Description:	**NEW INTERIOR NONRATED PARTITIONS CUT OPENINGS TO ADJACENT SPACE . NO CHA NGE IN USE OCCUPANCY**
Permit Description:	**EQUIPMENT WORK OTHER CONSTRUCTION EQUIPMENT**
Work Class:	
Proposed Use:	OTHER
Permit Number:	104606384-01-EW OT
Status:	ISSUED
Valuation:	$70,000.00
Contractor Company:	
Contractor Name:	NUCOR CONSTRUCTION CORP

ADJOINING PROPERTY FINDINGS

Date:	**12/12/2006**
Permit Type:	**EW OT**
Description:	**CONSTRUCT TEMPORARY INTERIOR PARTITIONSTO REPAIR FIRE DAMAGE TO WALLS CEILINGS AND BATHROOMS NO CHANGE IN USEEGRESS OR OCCUPANCY**
Permit Description:	**EQUIPMENT WORK OTHER CONSTRUCTION EQUIPMENT**
Work Class:	
Proposed Use:	OTHER
Permit Number:	104373152-01-EW OT
Status:	ISSUED
Valuation:	$150,000.00
Contractor Company:	
Contractor Name:	JOVIL CONTRACTING CORP, VILES CONTRACTING CORP

Date:	**10/18/2006**
Permit Type:	**EW OT**
Description:	**REMOVAL OF INTERIOR NON-BEARING PARTITIONS ON PART OF THIRD FLOOR. NO CHANGE IN USE, OCCUPANCY OR MEANS OF EGRESS.**
Permit Description:	**EQUIPMENT WORK OTHER CONSTRUCTION EQUIPMENT**
Work Class:	
Proposed Use:	OTHER
Permit Number:	104560770-01-EW OT
Status:	ISSUED
Valuation:	$15,000.00
Contractor Company:	
Contractor Name:	RACEWAY CONSTRUCTION SERVICES,IN

ADJOINING PROPERTY FINDINGS

Date:	**10/10/2006**
Permit Type:	**EW MH**
Description:	**REPAIR EXISTING HVAC DUCTWORK ANDREPLACE EXISTING PLUMBING FIXTURES WITH NEW FIXTURES IN SAMELOCATION.**
Permit Description:	**EQUIPMENT WORK MECHANICAL/HVAC**
Work Class:	
Proposed Use:	OTHER
Permit Number:	104373152-02-EW MH
Status:	ISSUED
Valuation:	$80,000.00
Contractor Company:	
Contractor Name:	JOVIL CONTRACTING CORP, VILES CONTRACTING CORP

Date:	**10/4/2006**
Permit Type:	**EW OT**
Description:	**Removal and installation of interior partitions and mechanical equipment for "American Eagle Outfitters" space as per plans filed herewith. No change in use, egress or occupancy.**
Permit Description:	**EQUIPMENT WORK OTHER CONSTRUCTION EQUIPMENT**
Work Class:	
Proposed Use:	OTHER
Permit Number:	104556286-01-EW OT
Status:	ISSUED
Valuation:	$450,000.00
Contractor Company:	
Contractor Name:	TOM RECTENWALD CONSTRUCTI

ADJOINING PROPERTY FINDINGS

Date:	**10/4/2006**
Permit Type:	**EW MH**
Description:	**Removal and installation of interior partitions and mechanical equipment for "American Eagle Outfitters" space as per plans filed herewith. No change in use, egress or occupancy.**
Permit Description:	**EQUIPMENT WORK MECHANICAL/HVAC**
Work Class:	
Proposed Use:	OTHER
Permit Number:	104556286-01-EW MH
Status:	ISSUED
Valuation:	$450,000.00
Contractor Company:	
Contractor Name:	TOM RECTENWALD CONSTRUCTI

Date:	**7/26/2006**
Permit Type:	**EW OT**
Description:	**Removal of interior partitions and plumbing fixtures as per plans filed herewith. No change in use, egress or occupancy.**
Permit Description:	**EQUIPMENT WORK OTHER CONSTRUCTION EQUIPMENT**
Work Class:	
Proposed Use:	OTHER
Permit Number:	104499240-01-EW OT
Status:	ISSUED
Valuation:	$20,000.00
Contractor Company:	
Contractor Name:	TOM RECTENWALD CONSTRUCTI

ADJOINING PROPERTY FINDINGS

Date:	**7/11/2006**
Permit Type:	**EW OT**
Description:	**CONSTRUCT TEMPORARY INTERIOR PARTITIONSTO REPAIR FIRE DAMAGE TO WALLS CEILINGS AND BATHROOMS NO CHANGE IN USEEGRESS OR OCCUPANCY**
Permit Description:	**EQUIPMENT WORK OTHER CONSTRUCTION EQUIPMENT**
Work Class:	
Proposed Use:	OTHER
Permit Number:	104373152-01-EW OT
Status:	ISSUED
Valuation:	$150,000.00
Contractor Company:	
Contractor Name:	JOVIL CONTRACTING CORP, VILES CONTRACTING CORP

Date:	**7/11/2006**
Permit Type:	**EW MH**
Description:	**REPAIR EXISTING HVAC DUCTWORK ANDREPLACE EXISTING PLUMBING FIXTURES WITH NEW FIXTURES IN SAMELOCATION.**
Permit Description:	**EQUIPMENT WORK MECHANICAL/HVAC**
Work Class:	
Proposed Use:	OTHER
Permit Number:	104373152-02-EW MH
Status:	ISSUED
Valuation:	$80,000.00
Contractor Company:	
Contractor Name:	JOVIL CONTRACTING CORP, VILES CONTRACTING CORP

ADJOINING PROPERTY FINDINGS

Date:	**6/30/2006**
Permit Type:	**EW OT**
Description:	**Interior alteration (removal of non bearing partitions) as per attached plans. There is no change in use,occupancy or egress.**
Permit Description:	**EQUIPMENT WORK OTHER CONSTRUCTION EQUIPMENT**
Work Class:	
Proposed Use:	OTHER
Permit Number:	104463750-01-EW OT
Status:	ISSUED
Valuation:	$30,000.00
Contractor Company:	
Contractor Name:	CITY RENOVATIONS, CITY RENOVATION INC., CITY RENOVATION INC DBA URBAN IN, CITY RENOV. INC, CITY RENO

Date:	**6/22/2006**
Permit Type:	
Description:	
Permit Description:	
Work Class:	
Proposed Use:	
Permit Number:	M257045
Status:	COMPLETED
Valuation:	$0.00
Contractor Company:	
Contractor Name:	COFFEY ELEC'L CO., INC.

ADJOINING PROPERTY FINDINGS

Date:	**6/6/2006**
Permit Type:	**EW MH**
Description:	**Plumbing and Mechanical modifications to south side of third floor only as per attached plans and applications. There is no change in use, egress or occupancy.**
Permit Description:	**EQUIPMENT WORK MECHANICAL/HVAC**
Work Class:	
Proposed Use:	OTHER
Permit Number:	104454216-01-EW MH
Status:	ISSUED
Valuation:	$20,000.00
Contractor Company:	
Contractor Name:	CITY RENOVATIONS, CITY RENOVATION INC., CITY RENOVATION INC DBA URBAN IN, CITY RENOV. INC, CITY RENO

Date:	**6/6/2006**
Permit Type:	**EW OT**
Description:	**Interior partition modifications to south side of third floor only as per attached plans and applications. There is no change in use, egress or ocupancy.**
Permit Description:	**EQUIPMENT WORK OTHER CONSTRUCTION EQUIPMENT**
Work Class:	
Proposed Use:	OTHER
Permit Number:	104454225-01-EW OT
Status:	ISSUED
Valuation:	$200,000.00
Contractor Company:	
Contractor Name:	CITY RENOVATIONS, CITY RENOVATION INC., CITY RENOVATION INC DBA URBAN IN, CITY RENOV. INC, CITY RENO

ADJOINING PROPERTY FINDINGS

Date:	**6/6/2006**
Permit Type:	**PL**
Description:	**Plumbing and Mechanical modifications to south side of third floor only as per attached plans and applications. There is no change in use, egress or occupancy.**
Permit Description:	**PLUMBING**
Work Class:	
Proposed Use:	OTHER
Permit Number:	104454216-01-PL
Status:	ISSUED
Valuation:	$20,000.00
Contractor Company:	
Contractor Name:	RICHARD LYNE'S PLBG&HTGCO, RICHARD LYNE'S PLBG&HTG

Date:	**6/6/2006**
Permit Type:	**EW SP**
Description:	**Sprinkler modification to south side of third floor only as per attached plans and applications. There is no change in use, egress or occupancy.**
Permit Description:	**EQUIPMENT WORK SPRINKLER**
Work Class:	
Proposed Use:	OTHER
Permit Number:	104455732-01-EW SP
Status:	ISSUED
Valuation:	$6,000.00
Contractor Company:	
Contractor Name:	RICHARD LYNE'S PLBG&HTGCO, RICHARD LYNE'S PLBG&HTG

ADJOINING PROPERTY FINDINGS

Date:	**5/15/2006**
Permit Type:	**EW MH**
Description:	**REPAIR EXISTING HVAC DUCTWORK ANDREPLACE EXISTING PLUMBING FIXTURES WITH NEW FIXTURES IN SAMELOCATION.**
Permit Description:	**EQUIPMENT WORK MECHANICAL/HVAC**
Work Class:	
Proposed Use:	OTHER
Permit Number:	104373152-02-EW MH
Status:	ISSUED
Valuation:	$80,000.00
Contractor Company:	
Contractor Name:	G S UNIVER. CONSTR.INC., GS UNIVERSAL CONST. INC., GS UNIVERSAL CONSTRUCTION INC, GS UNIVER. CONSTR.

Date:	**5/8/2006**
Permit Type:	**EW OT**
Description:	**CONSTRUCT TEMPORARY INTERIOR PARTITIONSTO REPAIR FIRE DAMAGE TO WALLS CEILINGS AND BATHROOMS NO CHANGE IN USEEGRESS OR OCCUPANCY**
Permit Description:	**EQUIPMENT WORK OTHER CONSTRUCTION EQUIPMENT**
Work Class:	
Proposed Use:	OTHER
Permit Number:	104373152-01-EW OT
Status:	ISSUED
Valuation:	$150,000.00
Contractor Company:	
Contractor Name:	G S UNIVER. CONSTR.INC., GS UNIVERSAL CONST. INC., GS UNIVERSAL CONSTRUCTION INC, GS UNIVER. CONSTR.

ADJOINING PROPERTY FINDINGS

Date:	**1/23/2006**
Permit Type:	
Description:	
Permit Description:	
Work Class:	
Proposed Use:	
Permit Number:	M252469
Status:	COMPLETED
Valuation:	$0.00
Contractor Company:	
Contractor Name:	BIG SHOT ELECTRIC CORP.

Date:	**3/7/2005**
Permit Type:	**PL**
Description:	**TO PERFORM MECHANICAL AND PLUMBING WORK ON 3RD FLOOR AS PER DRAWINGS SUB MITTED. NO CHANGE IN USE, EGRESS OR OCCU PANCY UNDER THIS APPLICATION.**
Permit Description:	**PLUMBING**
Work Class:	
Proposed Use:	OTHER
Permit Number:	104047096-02-PL
Status:	ISSUED
Valuation:	$54,000.00
Contractor Company:	
Contractor Name:	PARAMOUNT PLUMBING SERVICE, PARAMOUNT PLBG SERVICE & ALT, PARAMOUNT PLUMBING SERVICE &ALT., PARAMOUN

ADJOINING PROPERTY FINDINGS

Date:	**2/24/2005**
Permit Type:	**EW OT**
Description:	**TO CONSTRUCT PARTITIONS ON 3RD FLOOR AS PER DRAWINGS SUBMITTED. NO CHANG E IN USE, EGRESS OR OCCUPANCY UNDER THIS APPLICATION.**
Permit Description:	**EQUIPMENT WORK OTHER CONSTRUCTION EQUIPMENT**
Work Class:	
Proposed Use:	OTHER
Permit Number:	104047096-01-EW OT
Status:	ISSUED
Valuation:	$80,000.00
Contractor Company:	
Contractor Name:	N+3/N PLUS 3 CONSULTING, N +3/N PLUS 3 CONSULTING LTD., NPLUS3 CONSULTING LTD, FEDER. DEVE. CORP, FE

Date:	**2/24/2005**
Permit Type:	**EW MH**
Description:	**TO PERFORM MECHANICAL AND PLUMBING WORK ON 3RD FLOOR AS PER DRAWINGS SUB MITTED. NO CHANGE IN USE, EGRESS OR OCCU PANCY UNDER THIS APPLICATION.**
Permit Description:	**EQUIPMENT WORK MECHANICAL/HVAC**
Work Class:	
Proposed Use:	OTHER
Permit Number:	104047096-02-EW MH
Status:	ISSUED
Valuation:	$54,000.00
Contractor Company:	
Contractor Name:	N+3/N PLUS 3 CONSULTING, N +3/N PLUS 3 CONSULTING LTD., NPLUS3 CONSULTING LTD, FEDER. DEVE. CORP, FE

ADJOINING PROPERTY FINDINGS

Date:	**2/18/2005**
Permit Type:	**EW OT**
Description:	**TO DEMOLISH PARTITIONS ON 3RD FLOOR AS PER DRAWINGS SUBITTED. NO CHANGE IN USE EGRESS OR OCCUPACY UNDER THIS APPLICATION.**
Permit Description:	**EQUIPMENT WORK OTHER CONSTRUCTION EQUIPMENT**
Work Class:	
Proposed Use:	OTHER
Permit Number:	104021292-01-EW OT
Status:	ISSUED
Valuation:	$29,000.00
Contractor Company:	
Contractor Name:	NPLUS3 CONSULTING LTD

Date:	**2/20/2003**
Permit Type:	**PL**
Description:	
Permit Description:	**PLUMBING**
Work Class:	
Proposed Use:	
Permit Number:	102342680-02-PL
Status:	ISSUED
Valuation:	$0.00
Contractor Company:	
Contractor Name:	SKYWAY PLUMB, SKYWAY PLBG_CONTRACTING & HTG, SKYWAY PLUMBING, SKYWAY PLBG, SKYWAY PLBG., SKYWAY PLG,

ADJOINING PROPERTY FINDINGS

Date: **2/20/2003**
Permit Type: **EW SP**
Description:

Permit Description: **EQUIPMENT WORK SPRINKLER**
Work Class:
Proposed Use:
Permit Number: 103299690-01-EW SP
Status: ISSUED
Valuation: $0.00
Contractor Company:
Contractor Name: AMD & ASSOCIATES INC, AMD AND ASSOCIATES INC, AAMD & ASSOCIATES INC, AMD & ASSOCIATES INC.

Date: **2/11/2003**
Permit Type: **EW FS**
Description:

Permit Description: **EQUIPMENT WORK FUEL STORAGE**
Work Class:
Proposed Use:
Permit Number: 103338283-01-EW FS
Status: ISSUED
Valuation: $0.00
Contractor Company:
Contractor Name: MANHATTAN BOILER & EQUIP

Date: **10/11/2002**
Permit Type:
Description:

Permit Description:
Work Class:
Proposed Use:
Permit Number: M216821
Status: COMPLETED
Valuation: $0.00
Contractor Company:
Contractor Name: ROBERTS ELECTRIC CO., INC

ADJOINING PROPERTY FINDINGS

Date: **3/28/2002**
Permit Type:
Description:

Permit Description:
Work Class:
Proposed Use:
Permit Number: M210486
Status: COMPLETED
Valuation: $0.00
Contractor Company:
Contractor Name: ROZ-A-LITE ELEC'L CONTG I

Date: **4/6/2001**
Permit Type:
Description:

Permit Description:
Work Class:
Proposed Use:
Permit Number: M199797
Status: NO ACCESS
Valuation: $0.00
Contractor Company:
Contractor Name: POLO ELECTRIC CORP. D/B/A

Date: **8/17/1998**
Permit Type:
Description:

Permit Description:
Work Class:
Proposed Use:
Permit Number: M169711
Status: COMPLETED
Valuation: $0.00
Contractor Company:
Contractor Name: CLARIN ELEC'L CONTR INC.

ADJOINING PROPERTY FINDINGS

Date: **5/13/1998**
Permit Type:
Description:

Permit Description:
Work Class:
Proposed Use:
Permit Number: M166661
Status: COMPLETED
Valuation: $0.00
Contractor Company:
Contractor Name: O.H. & M. ELECT'L CORP.

Date: **2/18/1994**
Permit Type:
Description:

Permit Description:
Work Class:
Proposed Use:
Permit Number: M115840
Status: COMPLETED
Valuation: $0.00
Contractor Company:
Contractor Name: ADCO ELEC'L CORP.

Date: **2/18/1994**
Permit Type:
Description:

Permit Description:
Work Class:
Proposed Use:
Permit Number: M115843
Status: COMPLETED
Valuation: $0.00
Contractor Company:
Contractor Name: URBAN POWER & LIGHTING IN

ADJOINING PROPERTY FINDINGS

Date: **3/12/1992**
Permit Type:
Description:

Permit Description:
Work Class:
Proposed Use:
Permit Number: M092352
Status: COMPLETED
Valuation: $0.00
Contractor Company:
Contractor Name: SPIELER & RICCA ELEC'L CO

Date: **12/17/1991**
Permit Type:
Description:

Permit Description:
Work Class:
Proposed Use:
Permit Number: M089464
Status: COMPLETED
Valuation: $0.00
Contractor Company:
Contractor Name: ELEC, LIGHT & POWER,INC

Date: **1/3/1991**
Permit Type:
Description:

Permit Description:
Work Class:
Proposed Use:
Permit Number: M076877
Status: COMPLETED
Valuation: $0.00
Contractor Company:
Contractor Name: CORNELIUS FITZGERALD & CO

ADJOINING PROPERTY FINDINGS

Date: **12/28/1990**
Permit Type:
Description:

Permit Description:
Work Class:
Proposed Use:
Permit Number: M076775
Status: COMPLETED
Valuation: $0.00
Contractor Company:
Contractor Name: CORNELIUS FITZGERALD & CO

Date: **9/5/1990**
Permit Type:
Description:

Permit Description:
Work Class:
Proposed Use:
Permit Number: M072338
Status: COMPLETED
Valuation: $0.00
Contractor Company:
Contractor Name: CORNELIUS FITZGERALD & CO

Date: **3/20/1990**
Permit Type:
Description:

Permit Description:
Work Class:
Proposed Use:
Permit Number: M064698
Status: COMPLETED
Valuation: $0.00
Contractor Company:
Contractor Name: CORNELIUS FITZGERALD & CO

ADJOINING PROPERTY FINDINGS

Date: **11/6/1989**
Permit Type:
Description:

Permit Description:
Work Class:
Proposed Use:
Permit Number: M059254
Status: COMPLETED
Valuation: $0.00
Contractor Company:
Contractor Name: CORNELIUS FITZGERALD & CO

Date: **10/20/1989**
Permit Type:
Description:

Permit Description:
Work Class:
Proposed Use:
Permit Number: M058700
Status: COMPLETED
Valuation: $0.00
Contractor Company:
Contractor Name: CORNELIUS FITZGERALD & CO

Date: **9/5/1989**
Permit Type:
Description:

Permit Description:
Work Class:
Proposed Use:
Permit Number: M056831
Status: CLOSED/CANCELLED
Valuation: $0.00
Contractor Company:
Contractor Name: CORNELIUS FITZGERALD & CO

ADJOINING PROPERTY FINDINGS

Date: **4/7/1989**
Permit Type:
Description:

Permit Description:
Work Class:
Proposed Use:
Permit Number: M050693
Status: COMPLETED
Valuation: $0.00
Contractor Company:
Contractor Name: JAMES & SON ELECTRIC CORP

Date: **4/6/1989**
Permit Type:
Description:

Permit Description:
Work Class:
Proposed Use:
Permit Number: M050603
Status: COMPLETED
Valuation: $0.00
Contractor Company:
Contractor Name: JAMES & SON ELECTRIC CORP

Date: **6/8/1987**
Permit Type:
Description:

Permit Description:
Work Class:
Proposed Use:
Permit Number: M021485
Status: COMPLETED
Valuation: $0.00
Contractor Company:
Contractor Name: T & A ELEC'L CONTR. INC.

ADJOINING PROPERTY FINDINGS

577 BROADWAY

Date:	**3/5/2012**
Permit Type:	**EW OT**
Description:	**SCOPE OF WORK INCLUDE ENALARGEMENT OF THE EXISTING ELEVATOR SHAFT AS INDICATED ON PLANS .**
Permit Description:	**EQUIPMENT WORK OTHER CONSTRUCTION EQUIPMENT**
Work Class:	
Proposed Use:	OTHER
Permit Number:	120867295-02-EW OT
Status:	ISSUED
Valuation:	$85,000.00
Contractor Company:	
Contractor Name:	BAYSIDE PAINTING & WALL, BAYSIDE PAINTING & WALLP*

Date:	**2/24/2012**
Permit Type:	**EW OT**
Description:	**SCOPE OF WORK INCLUDES ENLARGMENT OF THE EXISTING ELEVATOR SHAFT AS INDICATED ON PLANS.**
Permit Description:	**EQUIPMENT WORK OTHER CONSTRUCTION EQUIPMENT**
Work Class:	
Proposed Use:	OTHER RES
Permit Number:	120867295-01-EW OT
Status:	ISSUED
Valuation:	$70,000.00
Contractor Company:	
Contractor Name:	BAYSIDE PAINTING & WALL, BAYSIDE PAINTING & WALLP*

ADJOINING PROPERTY FINDINGS

Date:	**10/11/2011**
Permit Type:	**EW OT**
Description:	**CONSTRUCT NEW INTERIOR NON-BEARING PARTITION AT EXISTING FIRST FLOOR RETAIL STORE (NINE WEST). NO CHANGE TO USE, EGRESS, OR OCCUPANCY**
Permit Description:	**EQUIPMENT WORK OTHER CONSTRUCTION EQUIPMENT**
Work Class:	
Proposed Use:	OTHER COM
Permit Number:	120837675-01-EW OT
Status:	ISSUED
Valuation:	$10,000.00
Contractor Company:	
Contractor Name:	UNIQUE STRUCTURES LLC

Date:	**9/16/2009**
Permit Type:	**SG**
Description:	
Permit Description:	**SIGN**
Work Class:	
Proposed Use:	
Permit Number:	120145896-01-SG
Status:	ISSUED
Valuation:	$0.00
Contractor Company:	
Contractor Name:	BOLD & BOLT VISUAL, CORP, NEW YORK SIGN CONTRACTORS, SIGNS CAD CORP

Work Class:	SIGN
Proposed Use:	OTHER
Permit Number:	120145896-01-SG
Status:	PERMIT-ENTIRE
Valuation:	$320.00
Contractor Company:	
Contractor Name:	

ADJOINING PROPERTY FINDINGS

Date: **3/19/2009**
Permit Type: **SG**
Description:

Permit Description: **SIGN**
Work Class:
Proposed Use:
Permit Number: 110457345-01-SG
Status: ISSUED
Valuation: $0.00
Contractor Company:
Contractor Name: BOLD & BOLT VISUAL, CORP, NEW YORK SIGN CONTRACTORS, SIGNS CAD CORP

Date: **2/27/2009**
Permit Type: **SG**
Description: **INSTALLATION OF A NON-ILLUMINATED ACCESSORY BUSINESS WALL SIGN READING NINE WE ST**

Permit Description: **SIGN**
Work Class: SIGN
Proposed Use:
Permit Number: 110457345-01-SG
Status: ASSIGNED TO P/E
Valuation: $560.00
Contractor Company:
Contractor Name:

Date: **1/26/2009**
Permit Type:
Description:

Permit Description:
Work Class:
Proposed Use:
Permit Number: M288993
Status: COMPLETED
Valuation: $0.00
Contractor Company:
Contractor Name: GALLANT FOX ELECTRIC CORP

ADJOINING PROPERTY FINDINGS

Date: **1/20/2009**
Permit Type: **EQ FN**
Description: **HEREWITH FILING INSTALLATION OF TEMPORARY CONSTRUCTION FENCE. NO CHANGE TO USE, EGRESS OR OCCUPANCY.**

Permit Description: **CONSTRUCTION EQUIPMENT Fence**
Work Class:
Proposed Use: OTHER COM
Permit Number: 110436234-01-EQ FN
Status: ISSUED
Valuation: $0.00
Contractor Company:
Contractor Name: REBCOR INC

Date: **12/12/2008**
Permit Type: **EW MH**
Description:

Permit Description: **EQUIPMENT WORK Mechanical/HVAC**
Work Class:
Proposed Use:
Permit Number: 110377235-01-EW MH
Status: ISSUED
Valuation: $0.00
Contractor Company:
Contractor Name: REBCOR INC

Date: **12/12/2008**
Permit Type: **EW OT**
Description:

Permit Description: **EQUIPMENT WORK Other Construction Equipment**
Work Class:
Proposed Use:
Permit Number: 110377235-01-EW OT
Status: ISSUED
Valuation: $0.00
Contractor Company:
Contractor Name: REBCOR INC

ADJOINING PROPERTY FINDINGS

Date:	**3/12/2008**
Permit Type:	
Description:	
Permit Description:	
Work Class:	
Proposed Use:	
Permit Number:	M278128
Status:	AWAITING INSPECTION REQUEST
Valuation:	$0.00
Contractor Company:	
Contractor Name:	SURE ELEC'L CONTR'G CORP.

Date:	**9/15/2006**
Permit Type:	**EQ SF**
Description:	**INSTALLATION OF 25' LENGTH NY 65' HEIGHTPIPE SCAFFOLDING. NO CHANGE IN U SE, EGRESS OR OCCUPANCY.**
Permit Description:	**CONSTRUCTION EQUIPMENT SCAFFOLD**
Work Class:	
Proposed Use:	OTHER
Permit Number:	104530134-01-EQ SF
Status:	ISSUED
Valuation:	$0.00
Contractor Company:	
Contractor Name:	PHOENIX BRIDGING INC, PHOENIX BLDG RESTORER INC, PHEONIX CONSTRUCTION INC, PHEONIX 132 SUTTON STREET

ADJOINING PROPERTY FINDINGS

Date:	**9/15/2006**
Permit Type:	**EQ SH**
Description:	**INSTALLATION OF 25'HEAVY DUTY SIDEWALKSHED. THE SIDEWALK SHED WILL COMPLY WITH LL33/91 AND PPN 9/99. NOCHANGE IN USE,EGRESS OR OCCUPANCY.**
Permit Description:	**CONSTRUCTION EQUIPMENT SIDEWALK SHED**
Work Class:	
Proposed Use:	OTHER
Permit Number:	104530143-01-EQ SH
Status:	ISSUED
Valuation:	$0.00
Contractor Company:	
Contractor Name:	PHOENIX BRIDGING INC, PHOENIX BLDG RESTORER INC, PHEONIX CONSTRUCTION INC, PHEONIX 132 SUTTON STREET

Date:	**6/6/1997**
Permit Type:	
Description:	
Permit Description:	
Work Class:	
Proposed Use:	
Permit Number:	M155114
Status:	CLOSED/CANCELLED
Valuation:	$0.00
Contractor Company:	
Contractor Name:	CITY ELEC'L SIGN ERECTORS

ADJOINING PROPERTY FINDINGS

Date: **6/5/1997**
Permit Type:
Description:

Permit Description:
Work Class:
Proposed Use:
Permit Number: M155101
Status: CLOSED/CANCELLED
Valuation: $0.00
Contractor Company:
Contractor Name: CITY ELEC'L SIGN ERECTORS

Date: **6/9/1995**
Permit Type:
Description:

Permit Description:
Work Class:
Proposed Use:
Permit Number: M132568
Status: CLOSED/CANCELLED
Valuation: $0.00
Contractor Company:
Contractor Name: Y.S. ELECTRIC

Date: **4/25/1995**
Permit Type:
Description:

Permit Description:
Work Class:
Proposed Use:
Permit Number: M131115
Status: COMPLETED
Valuation: $0.00
Contractor Company:
Contractor Name: STAT ELECTRIC INC.

ADJOINING PROPERTY FINDINGS

Date: **12/20/1994**
Permit Type:
Description:

Permit Description:
Work Class:
Proposed Use:
Permit Number: M126672
Status: COMPLETED
Valuation: $0.00
Contractor Company:
Contractor Name: JUSLER ELECTRICAL CORP.

Date: **12/16/1994**
Permit Type:
Description:

Permit Description:
Work Class:
Proposed Use:
Permit Number: M126632
Status: COMPLETED
Valuation: $0.00
Contractor Company:
Contractor Name: TAFT ELECTRIC CO. INC.

Date: **8/11/1993**
Permit Type:
Description:

Permit Description:
Work Class:
Proposed Use:
Permit Number: M109802
Status: COMPLETED
Valuation: $0.00
Contractor Company:
Contractor Name: GANECO ELECTRIC CORP.

ADJOINING PROPERTY FINDINGS

578 BROADWAY

Date: **3/22/2012**
Permit Type: **PL**
Description:

Permit Description: **PLUMBING**
Work Class:
Proposed Use:
Permit Number: 301864935-01-PL
Status: ISSUED
Valuation: $0.00
Contractor Company:
Contractor Name: FIRST CHOICE PLUMBING COR

Date: **8/26/2010**
Permit Type: **EW BL**
Description:

Permit Description: **EQUIPMENT WORK BOILER**
Work Class:
Proposed Use:
Permit Number: 302051785-01-EW BL
Status: ISSUED
Valuation: $0.00
Contractor Company:
Contractor Name: FIRST CHOICE PLUMBING COR

Date: **5/11/2009**
Permit Type: **PL**
Description:

Permit Description: **PLUMBING**
Work Class:
Proposed Use:
Permit Number: 104659077-02-PL
Status: ISSUED
Valuation: $0.00
Contractor Company:
Contractor Name: ARA PLUMBING CORP

ADJOINING PROPERTY FINDINGS

Date:	**6/6/2008**
Permit Type:	**EW BL**
Description:	**Application herewith filed to submit Boiler Work Type. All plumbing work filed and approved under Alteration Type I #301864935**
Permit Description:	**EQUIPMENT WORK BOILER**
Work Class:	
Proposed Use:	OTHER
Permit Number:	302051785-01-EW BL
Status:	ISSUED
Valuation:	$9,000.00
Contractor Company:	
Contractor Name:	FIRST CHOICE PLUMBING COR

Date:	**5/28/2008**
Permit Type:	**PL**
Description:	
Permit Description:	**PLUMBING**
Work Class:	
Proposed Use:	OTHER RES
Permit Number:	301864935-01-PL
Status:	ISSUED
Valuation:	$85,000.00
Contractor Company:	
Contractor Name:	FIRST CHOICE PLUMBING COR

ADJOINING PROPERTY FINDINGS

Date:	**5/19/2008**
Permit Type:	**PL**
Description:	**Installation of HVAC Equipment, associated piping, ductwork and plumbing fixtures on part of the Cellar & 1st floor in space occupied by Forever 21, Inc, including various piping changes on part of the sub-cellar and cellar. No change in egress, use or occupancy.**
Permit Description:	**PLUMBING**
Work Class:	
Proposed Use:	OTHER
Permit Number:	104659077-02-PL
Status:	ISSUED
Valuation:	$180,000.00
Contractor Company:	
Contractor Name:	ARA PLUMBING CORP

Date:	**11/29/2007**
Permit Type:	
Description:	
Permit Description:	
Work Class:	Commercial Misc
Proposed Use:	
Permit Number:	BP07-404
Status:	
Valuation:	$0.00
Contractor Company:	
Contractor Name:	

ADJOINING PROPERTY FINDINGS

Date:	**4/26/2007**
Permit Type:	**EW SP**
Description:	**INSTALLATION OF SPRINKLERS TO EXISTINGSYSTEM AS PER PLANS FILED. NO CHANGE TO USE, EGRESS OR OCCUPANCY.**
Permit Description:	**EQUIPMENT WORK SPRINKLER**
Work Class:	
Proposed Use:	OTHER
Permit Number:	104733120-01-EW SP
Status:	ISSUED
Valuation:	$53,000.00
Contractor Company:	
Contractor Name:	CAPITOL FIRE SPKL CO,INC, CAPITOL SPRINKLER SERV CP

Date:	**3/8/2007**
Permit Type:	
Description:	
Permit Description:	
Work Class:	
Proposed Use:	
Permit Number:	M264151
Status:	COMPLETED
Valuation:	$0.00
Contractor Company:	
Contractor Name:	ALL-NU ELEC'L CONTR'G COR

ADJOINING PROPERTY FINDINGS

Date:	**3/5/2007**
Permit Type:	**PL**
Description:	**Installation of HVAC Equipment, associated piping, ductwork and plumbing fixtures on part of the Cellar & 1st floor in space occupied by Forever 21, Inc, including various piping changes on part of the sub-cellar and cellar. No change in egress, use or occupancy.**
Permit Description:	**PLUMBING**
Work Class:	
Proposed Use:	OTHER
Permit Number:	104659077-02-PL
Status:	ISSUED
Valuation:	$180,000.00
Contractor Company:	
Contractor Name:	ARA PLUMBING CORP

Date:	**2/1/2007**
Permit Type:	**EW OT**
Description:	**Installation of partitions and suspended ceiling on part of the Cellar & 1st floor in space occupied by Forever 21, including installation of elevator and escalator pit enclosure partitions in sub-cellar.**
Permit Description:	**EQUIPMENT WORK OTHER CONSTRUCTION EQUIPMENT**
Work Class:	
Proposed Use:	OTHER
Permit Number:	104659077-01-EW OT
Status:	ISSUED
Valuation:	$350,000.00
Contractor Company:	
Contractor Name:	DONALD R. BORG. CONSTR. C

ADJOINING PROPERTY FINDINGS

Date:	**2/1/2007**
Permit Type:	**EW MH**
Description:	**Installation of HVAC Equipment, associated piping, ductwork and plumbing fixtures on part of the Cellar & 1st floor in space occupied by Forever 21, Inc, including various piping changes on part of the sub-cellar and cellar. No change in egress, use or occupancy.**
Permit Description:	**EQUIPMENT WORK MECHANICAL/HVAC**
Work Class:	
Proposed Use:	OTHER
Permit Number:	104659077-02-EW MH
Status:	ISSUED
Valuation:	$180,000.00
Contractor Company:	
Contractor Name:	DONALD R. BORG. CONSTR. C

Date:	**2/1/2007**
Permit Type:	**EW OT**
Description:	**Installation of structural steel on underside of Cellar and 1st floor slab to create openings for escalator and elevator in space occupied by Forever 21 Inc, including installation of concrete pads & columns in Sub-Cellar and installation of structural steel above 1st floor to support Mechanical**
Permit Description:	**EQUIPMENT WORK OTHER CONSTRUCTION EQUIPMENT**
Work Class:	
Proposed Use:	OTHER
Permit Number:	104659077-03-EW OT
Status:	ISSUED
Valuation:	$100,000.00
Contractor Company:	
Contractor Name:	DONALD R. BORG. CONSTR. C

ADJOINING PROPERTY FINDINGS

Date:	**1/26/2007**
Permit Type:	**EW OT**
Description:	**Removal of portion of Cellar slab and portion of floor construction on 1st floor for future elevator, escalator and HVAC ductwork in space occupied by Forever 21. No change in egress, use or occupancy.**
Permit Description:	**EQUIPMENT WORK OTHER CONSTRUCTION EQUIPMENT**
Work Class:	
Proposed Use:	OTHER
Permit Number:	104531179-01-EW OT
Status:	ISSUED
Valuation:	$30,000.00
Contractor Company:	
Contractor Name:	DONALD R. BORG. CONSTR. C

Date:	**1/23/2006**
Permit Type:	**EW BL**
Description:	**Application herewith filed to submit Boiler Work Type. All plumbing work filed and approved under Alteration Type I #301864935**
Permit Description:	**EQUIPMENT WORK BOILER**
Work Class:	
Proposed Use:	OTHER
Permit Number:	302051785-01-EW BL
Status:	ISSUED
Valuation:	$9,000.00
Contractor Company:	
Contractor Name:	CATMAN PLUMBING INC

ADJOINING PROPERTY FINDINGS

Date:	**7/20/2005**
Permit Type:	**PL**
Description:	**Mechanical, Plumbing and Sprinkler work in conjunction with the renovation of an existing office at the third floor. No change to use, occupancy, or egress.**
Permit Description:	**PLUMBING**
Work Class:	
Proposed Use:	OTHER
Permit Number:	104084580-03-PL
Status:	ISSUED
Valuation:	$23,000.00
Contractor Company:	
Contractor Name:	WDF INC, WDF INC., GPC GRP. INC, GPC GRP. INC., GPC GROUP INC, GPC GROUP,INC, GPC GRP INC, GPC GROUP

Date:	**5/23/2005**
Permit Type:	
Description:	
Permit Description:	
Work Class:	
Proposed Use:	
Permit Number:	B267516
Status:	COMPLETED
Valuation:	$0.00
Contractor Company:	
Contractor Name:	ERIC & NG ELEC'L, INC.

Date:	**4/28/2005**
Permit Type:	**PL**
Description:	
Permit Description:	**PLUMBING**
Work Class:	
Proposed Use:	OTHER RES
Permit Number:	301864935-01-PL
Status:	ISSUED
Valuation:	$85,000.00
Contractor Company:	
Contractor Name:	CATMAN PLUMBING INC

ADJOINING PROPERTY FINDINGS

Date: **4/21/2005**
Permit Type: **AL**
Description:

Permit Description: **ALTERATION**
Work Class:
Proposed Use: OTHER RES
Permit Number: 301864935-01-AL
Status: ISSUED
Valuation: $85,000.00
Contractor Company:
Contractor Name: FULLERTONGENE. CONSTR., FULLERTON GENERAL CONSTR INC, FULLERTON GEN CONTR, FULLERTON GENERAL CONSTRU

Date: **4/21/2005**
Permit Type: **EQ FN**
Description:

Permit Description: **CONSTRUCTION EQUIPMENT FENCE**
Work Class:
Proposed Use: OTHER RES
Permit Number: 301864935-01-EQ FN
Status: ISSUED
Valuation: $85,000.00
Contractor Company:
Contractor Name: FULLERTONGENE. CONSTR., FULLERTON GENERAL CONSTR INC, FULLERTON GEN CONTR, FULLERTON GENERAL CONSTRU

ADJOINING PROPERTY FINDINGS

Date:	**4/21/2005**
Permit Type:	**EQ SH**
Description:	**INSTALL HEAVY DUTY SIDEWALK SHED 25 FT LONG AT 578 BROADWAY - DURING REMEDIAL REPAIRS. WORK SHALL COMPLY WITH LL33/91. NO CHANGE IN OCCUPANCY USE OR EGRESS FILED ON THIS APPLICATION.**
Permit Description:	**CONSTRUCTION EQUIPMENT SIDEWALK SHED**
Work Class:	
Proposed Use:	OTHER
Permit Number:	301936877-01-EQ SH
Status:	ISSUED
Valuation:	$0.00
Contractor Company:	
Contractor Name:	ROCKLEDGE SCAFFOLDING, ROCKLEDGE SCAFF., ROCKLEGE SCAFF, ROCKLDEGE SCAFFOLD, ROCKLEGE SCAFF., ROCKLE

Date:	**4/20/2005**
Permit Type:	**EW OT**
Description:	**Renovation of an existing office to include: General Construction as per plans filed herewith. No change to use, egress, or occupancy.**
Permit Description:	**EQUIPMENT WORK OTHER CONSTRUCTION EQUIPMENT**
Work Class:	
Proposed Use:	OTHER
Permit Number:	104084580-01-EW OT
Status:	ISSUED
Valuation:	$24,000.00
Contractor Company:	
Contractor Name:	BALL CONSTRUCTION LP

ADJOINING PROPERTY FINDINGS

Date:	**4/20/2005**
Permit Type:	**EW MH**
Description:	**Mechanical, Plumbing and Sprinkler work in conjunction with the renovation of an existing office at the third floor. No change to use, occupancy, or egress.**
Permit Description:	**EQUIPMENT WORK MECHANICAL/HVAC**
Work Class:	
Proposed Use:	OTHER
Permit Number:	104084580-03-EW MH
Status:	ISSUED
Valuation:	$23,000.00
Contractor Company:	
Contractor Name:	BALL CONSTRUCTION LP

Date:	**4/18/2005**
Permit Type:	**EQ SH**
Description:	**INSTALL HEAVY DUTY SIDEWALK SHED A TOTAL OF 25 FT LONG AT 578 BROADWAY. - DURING REMEDIAL REPAIRS. WORK TO COMPL WITH LL33/91. LL33/91. NO CHANGE IN OCCUPANCY USE OR EGRESS FILED ON THIS APPLICATION.**
Permit Description:	**CONSTRUCTION EQUIPMENT SIDEWALK SHED**
Work Class:	
Proposed Use:	OTHER
Permit Number:	104086800-01-EQ SH
Status:	ISSUED
Valuation:	$0.00
Contractor Company:	
Contractor Name:	ROCKLEDGE SCAFFOLD CORP

ADJOINING PROPERTY FINDINGS

Date: **4/5/1995**
Permit Type:
Description:

Permit Description:
Work Class:
Proposed Use:
Permit Number: M130454
Status: COMPLETED
Valuation: $0.00
Contractor Company:
Contractor Name: NORTHGATE ELECTRIC CORP.

Date: **12/2/1993**
Permit Type:
Description:

Permit Description:
Work Class:
Proposed Use:
Permit Number: B120209
Status: COMPLETED
Valuation: $0.00
Contractor Company:
Contractor Name: LENLITE ELECTRICAL CONT'G

Date: **4/21/1989**
Permit Type:
Description:

Permit Description:
Work Class:
Proposed Use:
Permit Number: M051286
Status: COMPLETED
Valuation: $0.00
Contractor Company:
Contractor Name: BLH ELECT'L CONTRS. INC.

ADJOINING PROPERTY FINDINGS

Date: **5/27/1988**
Permit Type:
Description:

Permit Description:
Work Class:
Proposed Use:
Permit Number: M037692
Status: COMPLETED
Valuation: $0.00
Contractor Company:
Contractor Name: SPIELER & RICCA ELEC'L CO

Date: **1/6/1987**
Permit Type:
Description:

Permit Description:
Work Class:
Proposed Use:
Permit Number: M013686
Status: COMPLETED
Valuation: $0.00
Contractor Company:
Contractor Name: SPIELER & RICCA ELEC'L CO

Date: **1/6/1987**
Permit Type:
Description:

Permit Description:
Work Class:
Proposed Use:
Permit Number: M013687
Status: COMPLETED
Valuation: $0.00
Contractor Company:
Contractor Name: SPIELER & RICCA ELEC'L CO

ADJOINING PROPERTY FINDINGS

Date: **8/26/1986**
Permit Type:
Description:

Permit Description:
Work Class:
Proposed Use:
Permit Number: M007570
Status: COMPLETED
Valuation: $0.00
Contractor Company:
Contractor Name: SPIELER & RICCA ELEC'L CO

Date: **5/5/1986**
Permit Type:
Description:

Permit Description:
Work Class:
Proposed Use:
Permit Number: M001436
Status: COMPLETED
Valuation: $0.00
Contractor Company:
Contractor Name: SPIELER & RICCA ELEC'L CO

Date: **4/30/1986**
Permit Type:
Description:

Permit Description:
Work Class:
Proposed Use:
Permit Number: M001008
Status: COMPLETED
Valuation: $0.00
Contractor Company:
Contractor Name: ALPHA-BETA ELEC. CONT. CO

ADJOINING PROPERTY FINDINGS

Date: **2/28/1986**
Permit Type:
Description:

Permit Description:
Work Class:
Proposed Use:
Permit Number: M000182
Status: COMPLETED
Valuation: $0.00
Contractor Company:
Contractor Name: ALY-CINE ELEC. CORP.

Date: **2/18/1986**
Permit Type:
Description:

Permit Description:
Work Class:
Proposed Use:
Permit Number: 047045
Status: COMPLETED
Valuation: $0.00
Contractor Company:
Contractor Name: SPIELER & RICCA ELEC'L CO

Date: **1/24/1986**
Permit Type:
Description:

Permit Description:
Work Class:
Proposed Use:
Permit Number: 045818
Status: COMPLETED
Valuation: $0.00
Contractor Company:
Contractor Name: SPIELER & RICCA ELEC'L CO

ADJOINING PROPERTY FINDINGS

Date: **1/3/1986**
Permit Type:
Description:

Permit Description:
Work Class:
Proposed Use:
Permit Number: 044318
Status: COMPLETED
Valuation: $0.00
Contractor Company:
Contractor Name: SPIELER & RICCA ELEC'L CO

Date: **7/18/1985**
Permit Type:
Description:

Permit Description:
Work Class:
Proposed Use:
Permit Number: 034638
Status: COMPLETED
Valuation: $0.00
Contractor Company:
Contractor Name: SPIELER & RICCA ELEC'L CO

Date: **4/25/1985**
Permit Type:
Description:

Permit Description:
Work Class:
Proposed Use:
Permit Number: 029413
Status: COMPLETED
Valuation: $0.00
Contractor Company:
Contractor Name: FORGIONE ELECTRIC CORP.

ADJOINING PROPERTY FINDINGS

Date: **4/9/1985**
Permit Type:
Description:

Permit Description:
Work Class:
Proposed Use:
Permit Number: 028625
Status: COMPLETED
Valuation: $0.00
Contractor Company:
Contractor Name: AL-MAR ELECTRICAL INC.

Date: **4/9/1985**
Permit Type:
Description:

Permit Description:
Work Class:
Proposed Use:
Permit Number: 028626
Status: COMPLETED
Valuation: $0.00
Contractor Company:
Contractor Name: AL-MAR ELECTRICAL INC.

Date: **3/14/1985**
Permit Type:
Description:

Permit Description:
Work Class:
Proposed Use:
Permit Number: 026373
Status: COMPLETED
Valuation: $0.00
Contractor Company:
Contractor Name: SPIELER & RICCA ELEC'L CO

ADJOINING PROPERTY FINDINGS

579 BROADWAY

Date:	**3/5/2012**
Permit Type:	**EW OT**
Description:	**INTERIOR RENOVATION FOR UNIT 3D. ERECT PARTITIONS, DOORS, CEILINGS, FLOORING, FINISHES, PLUMBING AND MECHANICAL VENTILATION. NO CHANGE IN USE, OCCUPANCY OR EGRESS.**
Permit Description:	**EQUIPMENT WORK OTHER CONSTRUCTION EQUIPMENT**
Work Class:	
Proposed Use:	OTHER RES
Permit Number:	120778505-01-EW OT
Status:	ISSUED
Valuation:	$88,540.00
Contractor Company:	
Contractor Name:	FULTON GENERAL CONTRACTOR

Date:	**2/29/2012**
Permit Type:	**EW MH**
Description:	**INTERIOR RENOVATION FOR UNIT 3D. ERECT PARTITIONS, DOORS, CEILINGS, FLOORING, FINISHES, PLUMBING AND MECHANICAL VENTILATION. NO CHANGE IN USE, OCCUPANCY OR EGRESS.**
Permit Description:	**EQUIPMENT WORK MECHANICAL/HVAC**
Work Class:	
Proposed Use:	OTHER RES
Permit Number:	120778505-01-EW MH
Status:	ISSUED
Valuation:	$88,540.00
Contractor Company:	
Contractor Name:	LORD SHIVAS PROPERTIES LL

ADJOINING PROPERTY FINDINGS

Date:	**2/1/2012**
Permit Type:	**PL**
Description:	**INTERIOR RENOVATION FOR UNIT 3D. ERECT PARTITIONS, DOORS, CEILINGS, FLOORING, FINISHES, PLUMBING AND MECHANICAL VENTILATION. NO CHANGE IN USE, OCCUPANCY OR EGRESS.**
Permit Description:	**PLUMBING**
Work Class:	
Proposed Use:	OTHER RES
Permit Number:	120778505-01-PL
Status:	ISSUED
Valuation:	$88,540.00
Contractor Company:	
Contractor Name:	ALIENT PLBG & HTG INC

Date:	**12/27/2011**
Permit Type:	**AL**
Description:	
Permit Description:	**ALTERATION**
Work Class:	
Proposed Use:	
Permit Number:	100355376-01-AL
Status:	ISSUED
Valuation:	$0.00
Contractor Company:	
Contractor Name:	LORD SHIVAS PROPERTIES LL

ADJOINING PROPERTY FINDINGS

Date:	**12/13/2011**
Permit Type:	**EW MH**
Description:	**INTERIOR RENOVATION FOR UNIT 3D. ERECT PARTITIONS, DOORS, CEILINGS, FLOORING, FINISHES, PLUMBING AND MECHANICAL VENTILATION. NO CHANGE IN USE, OCCUPANCY OR EGRESS.**
Permit Description:	**EQUIPMENT WORK MECHANICAL/HVAC**
Work Class:	
Proposed Use:	OTHER RES
Permit Number:	120778505-01-EW MH
Status:	ISSUED
Valuation:	$88,540.00
Contractor Company:	
Contractor Name:	LORD SHIVAS PROPERTIES LL

Date:	**12/13/2011**
Permit Type:	**EW OT**
Description:	**INTERIOR RENOVATION FOR UNIT 3D. ERECT PARTITIONS, DOORS, CEILINGS, FLOORING, FINISHES, PLUMBING AND MECHANICAL VENTILATION. NO CHANGE IN USE, OCCUPANCY OR EGRESS.**
Permit Description:	**EQUIPMENT WORK OTHER CONSTRUCTION EQUIPMENT**
Work Class:	
Proposed Use:	OTHER RES
Permit Number:	120778505-01-EW OT
Status:	RE-ISSUED
Valuation:	$88,540.00
Contractor Company:	
Contractor Name:	FULTON GENERAL CONTRACTOR

ADJOINING PROPERTY FINDINGS

Date: **4/8/2011**
Permit Type: **PL**
Description:

Permit Description: **PLUMBING**
Work Class:
Proposed Use:
Permit Number: 120572246-01-PL
Status: ISSUED
Valuation: $0.00
Contractor Company:
Contractor Name: AAA TOTAL PLUMBING, INC, AAA TOTAL PLUMBING INC

Date: **4/4/2011**
Permit Type:
Description:

Permit Description:
Work Class:
Proposed Use:
Permit Number: M313166
Status: ASSIGNED TO INSPECTOR
Valuation: $0.00
Contractor Company:
Contractor Name: MILLENNIUM MAINT & ELEC'L

Date: **3/9/2011**
Permit Type:
Description:

Permit Description:
Work Class:
Proposed Use:
Permit Number: M312144
Status: AWAITING INSPECTION REQUEST
Valuation: $0.00
Contractor Company:
Contractor Name: EXCELLO ELEC. CONST. & MA

ADJOINING PROPERTY FINDINGS

Date: **3/9/2011**
Permit Type: **EW OT**
Description:

Permit Description: **EQUIPMENT WORK OTHER CONSTRUCTION EQUIPMENT**
Work Class:
Proposed Use:
Permit Number: 120578687-01-EW OT
Status: ISSUED
Valuation: $0.00
Contractor Company:
Contractor Name: SAJO CONSTRUCTION INC, BILT/DFI INC

Date: **3/9/2011**
Permit Type: **EW MH**
Description:

Permit Description: **EQUIPMENT WORK MECHANICAL/HVAC**
Work Class:
Proposed Use:
Permit Number: 120578687-02-EW MH
Status: ISSUED
Valuation: $0.00
Contractor Company:
Contractor Name: SAJO CONSTRUCTION INC, BILT/DFI INC

Date: **2/11/2011**
Permit Type: **EW MH**
Description:

Permit Description: **EQUIPMENT WORK MECHANICAL/HVAC**
Work Class:
Proposed Use:
Permit Number: 120572246-01-EW MH
Status: ISSUED
Valuation: $0.00
Contractor Company:
Contractor Name: LORD SHIVAS PROPERTIES LL

ADJOINING PROPERTY FINDINGS

Date: **2/11/2011**
Permit Type: **EW OT**
Description:

Permit Description: **EQUIPMENT WORK OTHER CONSTRUCTION EQUIPMENT**
Work Class:
Proposed Use:
Permit Number: 120572246-01-EW OT
Status: ISSUED
Valuation: $0.00
Contractor Company:
Contractor Name: LORD SHIVAS PROPERTIES LL

Date: **12/28/2010**
Permit Type: **AL**
Description:

Permit Description: **ALTERATION**
Work Class:
Proposed Use:
Permit Number: 100355376-01-AL
Status: ISSUED
Valuation: $0.00
Contractor Company:
Contractor Name: LORD SHIVAS PROPERTIES LL

Date: **7/29/2010**
Permit Type: **EQ FN**
Description:

Permit Description: **CONSTRUCTION EQUIPMENT FENCE**
Work Class:
Proposed Use:
Permit Number: 102823385-01-EQ FN
Status: ISSUED
Valuation: $0.00
Contractor Company:
Contractor Name: LORD SHIVAS PROPERTIES LL

ADJOINING PROPERTY FINDINGS

Date: **7/29/2010**
Permit Type: **EW OT**
Description:

Permit Description: **EQUIPMENT WORK OTHER CONSTRUCTION EQUIPMENT**
Work Class:
Proposed Use:
Permit Number: 102823385-01-EW OT
Status: ISSUED
Valuation: $0.00
Contractor Company:
Contractor Name: LORD SHIVAS PROPERTIES LL

Date: **12/24/2009**
Permit Type: **AL**
Description:

Permit Description: **ALTERATION**
Work Class:
Proposed Use:
Permit Number: 100355376-01-AL
Status: ISSUED
Valuation: $0.00
Contractor Company:
Contractor Name: LORD SHIVAS PROPERTIES LL

Date: **3/11/2008**
Permit Type:
Description:

Permit Description:
Work Class: Mixed use Misc. equipment
Proposed Use:
Permit Number: BP08-41
Status:
Valuation: $2,000.00
Contractor Company:
Contractor Name:

ADJOINING PROPERTY FINDINGS

Date: **2/26/2008**
Permit Type: **PL**
Description:

Permit Description: **PLUMBING**
Work Class:
Proposed Use:
Permit Number: 100355376-01-PL
Status: ISSUED
Valuation: $0.00
Contractor Company:
Contractor Name: SIGNORE & SONS PLBG CORP

Date: **12/10/2007**
Permit Type: **AL**
Description:

Permit Description: **ALTERATION**
Work Class:
Proposed Use:
Permit Number: 100355376-01-AL
Status: ISSUED
Valuation: $0.00
Contractor Company:
Contractor Name: LORD SHIVAS PROPERTIES LL

Date: **7/20/2007**
Permit Type:
Description:

Permit Description:
Work Class: Commercial Sign
Proposed Use:
Permit Number: BP07-237
Status:
Valuation: $3,800.00
Contractor Company:
Contractor Name:

ADJOINING PROPERTY FINDINGS

Date: **11/20/2006**
Permit Type: **AL**
Description:

Permit Description: **ALTERATION**
Work Class:
Proposed Use:
Permit Number: 100355376-01-AL
Status: ISSUED
Valuation: $0.00
Contractor Company:
Contractor Name: LORD SHIVAS PROPERTIES LL

Date: **11/4/2005**
Permit Type: **AL**
Description:

Permit Description: **ALTERATION**
Work Class:
Proposed Use:
Permit Number: 100355376-01-AL
Status: ISSUED
Valuation: $0.00
Contractor Company:
Contractor Name: LORD SHIVAS PROPERTIES LL

Date: **1/26/2005**
Permit Type:
Description:

Permit Description:
Work Class:
Proposed Use:
Permit Number: M241764
Status: COMPLETED
Valuation: $0.00
Contractor Company:
Contractor Name: EXCELLO ELEC. CONST. & MA

ADJOINING PROPERTY FINDINGS

Date: **1/4/2005**
Permit Type: **AL**
Description:

Permit Description: **ALTERATION**
Work Class:
Proposed Use:
Permit Number: 100355376-01-AL
Status: ISSUED
Valuation: $0.00
Contractor Company:
Contractor Name: LORD SHIVAS PROPERTIES LL

Date: **11/8/2004**
Permit Type: **AL**
Description:

Permit Description: **ALTERATION**
Work Class:
Proposed Use:
Permit Number: 100355376-01-AL
Status: ISSUED
Valuation: $0.00
Contractor Company:
Contractor Name: LORD SHIVAS PROPERTIES LL

Date: **3/29/2004**
Permit Type:
Description:

Permit Description:
Work Class:
Proposed Use:
Permit Number: M232463
Status: COMPLETED
Valuation: $0.00
Contractor Company:
Contractor Name: EXCELLO ELEC. CONST. & MA

ADJOINING PROPERTY FINDINGS

Date: **1/7/2004**
Permit Type: **AL**
Description:

Permit Description: **ALTERATION**
Work Class:
Proposed Use:
Permit Number: 100355376-01-AL
Status: ISSUED
Valuation: $0.00
Contractor Company:
Contractor Name: LORD SHIVAS PROPERTIES LL

Date: **5/20/2003**
Permit Type: **AL**
Description:

Permit Description: **ALTERATION**
Work Class:
Proposed Use:
Permit Number: 100355376-01-AL
Status: ISSUED
Valuation: $0.00
Contractor Company:
Contractor Name: LORD SHIVAS PROPERTIES LL

Date: **2/27/2003**
Permit Type: **EQ FN**
Description: **Temporary pylwood fence to be erected during construction work filed for under seperate application. No change to use, occupancy, or egress.**

Permit Description: **CONSTRUCTION EQUIPMENT FENCE**
Work Class:
Proposed Use: OTHER
Permit Number: 103399528-01-EQ FN
Status: ISSUED
Valuation: $0.00
Contractor Company:
Contractor Name: SAJO CONSTRUCTION US INC, SAJO CONSTR US INC., SAJO CONSTR. US INC., SAJO CONSTR US INC., SAJO CONS

ADJOINING PROPERTY FINDINGS

Date:	**2/7/2003**
Permit Type:	**EW OT**
Description:	**Proposed interior alteration to an existing retail store including removal and replacement of non load bearing partitions, acoustic ceiling, floor finishes, floor fixtures, and storefront display. No change in use, occupancy or egress.**
Permit Description:	**EQUIPMENT WORK OTHER CONSTRUCTION EQUIPMENT**
Work Class:	
Proposed Use:	OTHER
Permit Number:	103366554-01-EW OT
Status:	ISSUED
Valuation:	$65,000.00
Contractor Company:	
Contractor Name:	SAJO CONSTRUCTION US INC, SAJO CONSTR US INC., SAJO CONSTR. US INC., SAJO CONSTR US INC., SAJO CONS

Date:	**4/14/1998**
Permit Type:	
Description:	
Permit Description:	
Work Class:	
Proposed Use:	
Permit Number:	M165609
Status:	VIOLATN PENDING AT CONTRACTOR
Valuation:	$0.00
Contractor Company:	
Contractor Name:	ELEC, LIGHT & POWER,INC

ADJOINING PROPERTY FINDINGS

Date: **7/12/1996**
Permit Type:
Description:

Permit Description:
Work Class:
Proposed Use:
Permit Number: M144671
Status: VIOLATN PENDING AT CONTRACTOR
Valuation: $0.00
Contractor Company:
Contractor Name: DERBY ELECTRIC INC.

Date: **9/23/1994**
Permit Type:
Description:

Permit Description:
Work Class:
Proposed Use:
Permit Number: M123772
Status: COMPLETED
Valuation: $0.00
Contractor Company:
Contractor Name: ANTHONY G FERRY INC

Date: **3/6/1990**
Permit Type:
Description:

Permit Description:
Work Class:
Proposed Use:
Permit Number: M064111
Status: CLOSED/CANCELLED
Valuation: $0.00
Contractor Company:
Contractor Name: JAWITZ ELECTRIC CO.

ADJOINING PROPERTY FINDINGS

Date: **6/21/1988**
Permit Type:
Description:

Permit Description:
Work Class:
Proposed Use:
Permit Number: M038727
Status: COMPLETED
Valuation: $0.00
Contractor Company:
Contractor Name: BENJAMIN ELEC'L ENGR'G.

Date: **12/1/1987**
Permit Type:
Description:

Permit Description:
Work Class:
Proposed Use:
Permit Number: M029573
Status: COMPLETED
Valuation: $0.00
Contractor Company:
Contractor Name: BENJAMIN ELEC'L ENGR'G.

Date: **10/7/1987**
Permit Type:
Description:

Permit Description:
Work Class:
Proposed Use:
Permit Number: M027117
Status: COMPLETED
Valuation: $0.00
Contractor Company:
Contractor Name: BENJAMIN ELEC'L ENGR'G.

ADJOINING PROPERTY FINDINGS

580 BROADWAY

Date: **2/15/2011**
Permit Type: **EW OT**
Description:

Permit Description: **EQUIPMENT WORK OTHER CONSTRUCTION EQUIPMENT**
Work Class:
Proposed Use:
Permit Number: 110114279-01-EW OT
Status: RE-ISSUED
Valuation: $0.00
Contractor Company:
Contractor Name: DAVID THOMAS WORKS INC

Date: **12/17/2009**
Permit Type: **EQ SH**
Description:

Permit Description: **CONSTRUCTION EQUIPMENT SIDEWALK SHED**
Work Class:
Proposed Use:
Permit Number: 120176987-01-EQ SH
Status: ISSUED
Valuation: $0.00
Contractor Company:
Contractor Name: EMPIRE SCAFFOLDING SYSTEM

Date: **11/2/2009**
Permit Type: **EW MH**
Description:

Permit Description: **EQUIPMENT WORK MECHANICAL/HVAC**
Work Class:
Proposed Use:
Permit Number: 110114279-01-EW MH
Status: ISSUED
Valuation: $0.00
Contractor Company:
Contractor Name: DAVID THOMAS WORKS INC

ADJOINING PROPERTY FINDINGS

Date:	**10/15/2009**
Permit Type:	**EQ SH**
Description:	**INSTALLATION OF HEAVY DUTY SIDEWALK SHED A TOTAL OF 50 L.F.AS PER PLAN AT 580 BROADWAY. DURING REMEDIAL REPAIRS, WORK SHALL COMPLY WITH 2008 BUILDING CODE CHAPTER 33. NO CHANGE IN USE, EGRESS OR OCCUPANCY.**
Permit Description:	**CONSTRUCTION EQUIPMENT SIDEWALK SHED**
Work Class:	
Proposed Use:	OTHER C
Permit Number:	120176987-01-EQ SH
Status:	ISSUED
Valuation:	$0.00
Contractor Company:	
Contractor Name:	EMPIRE SCAFFOLDING SYSTEM

Date:	**10/13/2009**
Permit Type:	
Description:	
Permit Description:	
Work Class:	
Proposed Use:	
Permit Number:	M296881
Status:	AWAITING INSPECTION REQUEST
Valuation:	$0.00
Contractor Company:	
Contractor Name:	C.Q. ELECTR'L CONTRG CORP

ADJOINING PROPERTY FINDINGS

Date:	**8/31/2009**
Permit Type:	**EW OT**
Description:	
Permit Description:	**EQUIPMENT WORK OTHER CONSTRUCTION EQUIPMENT**
Work Class:	
Proposed Use:	
Permit Number:	110114279-01-EW OT
Status:	ISSUED
Valuation:	$0.00
Contractor Company:	
Contractor Name:	DAVID THOMAS WORKS INC

Date:	**3/2/2009**
Permit Type:	**EQ SH**
Description:	**INSTALLATION OF LIGHT DUTY SIDEWALK SHED 90'L X 14'H X 16'W AND ADDITIONAL EXTENSION OF 20'ON EACH SIDE IN FRONT OF THE BUILDING.**
Permit Description:	**CONSTRUCTION EQUIPMENT SIDEWALK SHED**
Work Class:	
Proposed Use:	OTHER COM
Permit Number:	110466022-01-EQ SH
Status:	ISSUED
Valuation:	$0.00
Contractor Company:	
Contractor Name:	PHOENIX BRIDGING INC, PHOENIX BLDG RESTORER INC, PHEONIX CONSTRUCTION INC, PHEONIX 132 SUTTON STREET

Date:	**2/27/2009**
Permit Type:	
Description:	
Permit Description:	
Work Class:	
Proposed Use:	
Permit Number:	M290069
Status:	AWAITING INSPECTION REQUEST
Valuation:	$0.00
Contractor Company:	
Contractor Name:	LINTECH ELECTRIC, INC.

ADJOINING PROPERTY FINDINGS

Date: **1/26/2009**
Permit Type:
Description:

Permit Description:
Work Class:
Proposed Use:
Permit Number: M288967
Status: COMPLETED
Valuation: $0.00
Contractor Company:
Contractor Name: EXCELLO ELEC. CONST. & MA

Date: **11/11/2008**
Permit Type:
Description:

Permit Description:
Work Class:
Proposed Use:
Permit Number: M286883
Status: AWAITING INSPECTION REQUEST
Valuation: $0.00
Contractor Company:
Contractor Name: EXCELLO ELEC. CONST. & MA

Date: **8/29/2008**
Permit Type:
Description:

Permit Description:
Work Class:
Proposed Use:
Permit Number: M284435
Status: COMPLETED
Valuation: $0.00
Contractor Company:
Contractor Name: EXCELLO ELEC. CONST. & MA

ADJOINING PROPERTY FINDINGS

Date:	**8/12/2008**
Permit Type:	
Description:	
Permit Description:	
Work Class:	
Proposed Use:	
Permit Number:	M283873
Status:	VIOLATN PENDING AT CONTRACTOR
Valuation:	$0.00
Contractor Company:	
Contractor Name:	EXCELLO ELEC. CONST. & MA

Date:	**5/29/2008**
Permit Type:	**EW OT**
Description:	**APPLICATION FILED FOR INTERIOR CONSTRUCTION OF PARTITIONS, MECHANICAL EQUIPMENT AND PLUMBING AS PER DRAWINGS FILED HEREWITH. NO CHANGE TO USE, EGRESS OR OCCUPANCY AS A PART OF THIS APPLICATION.**
Permit Description:	**EQUIPMENT WORK OTHER CONSTRUCTION EQUIPMENT**
Work Class:	
Proposed Use:	OTHER COM
Permit Number:	110114279-01-EW OT
Status:	ISSUED
Valuation:	$282,000.00
Contractor Company:	
Contractor Name:	SUBVOYANT CORPORATION

ADJOINING PROPERTY FINDINGS

Date:	**4/15/2008**
Permit Type:	**EW OT**
Description:	**REPAIR OF EXTERIOR FACADE. NO CHANGE IN OCCUPANCY, USE OR EGRESS.**
Permit Description:	**EQUIPMENT WORK OTHER CONSTRUCTION EQUIPMENT**
Work Class:	
Proposed Use:	OTHER COM
Permit Number:	110137600-01-EW OT
Status:	ISSUED
Valuation:	$30,000.00
Contractor Company:	
Contractor Name:	SATKARTAR GROUP DEVELOP I, SATKARTAR GROUP DEVELOP*, YASH & B CONSTRUCTION COR

Date:	**4/11/2008**
Permit Type:	**EW OT**
Description:	**APPLICATION FILED FOR INTERIOR CONSTRUCTION OF PARTITIONS, MECHANICAL EQUIPMENT AND PLUMBING AS PER DRAWINGS FILED HEREWITH. NO CHANGE TO USE, EGRESS OR OCCUPANCY AS A PART OF THIS APPLICATION.**
Permit Description:	**EQUIPMENT WORK OTHER CONSTRUCTION EQUIPMENT**
Work Class:	
Proposed Use:	OTHER COM
Permit Number:	110114279-01-EW OT
Status:	ISSUED
Valuation:	$282,000.00
Contractor Company:	
Contractor Name:	SUBVOYANT CORPORATION

ADJOINING PROPERTY FINDINGS

Date:	**2/7/2008**
Permit Type:	
Description:	
Permit Description:	
Work Class:	
Proposed Use:	
Permit Number:	M277034
Status:	AWAITING INSPECTION REQUEST
Valuation:	$0.00
Contractor Company:	
Contractor Name:	JAY HELFGOTT ELEC. CORP.

Date:	**1/31/2008**
Permit Type:	**EQ SH**
Description:	**INSTALLATION OF 91' SIDEWALK SHED FOR THE PURPOSE OF FACADE INSPECTION. THE SIDEWALK SHED WILL COMPLY WITH LL33/91 AND PPN 9/99. THE SIDEWALK SHED WILL BE FOR THE LIGHT DUTY WITH NO STORAGE OFMATERIAL ON IT. NO CHANGE OF USE, EGRESS OR OCCUPANCY.**
Permit Description:	**CONSTRUCTION EQUIPMENT SIDEWALK SHED**
Work Class:	
Proposed Use:	OTHER
Permit Number:	104664677-01-EQ SH
Status:	ISSUED
Valuation:	$0.00
Contractor Company:	
Contractor Name:	PHOENIX BRIDGING INC, PHOENIX BLDG RESTORER INC, PHEONIX CONSTRUCTION INC, PHEONIX 132 SUTTON STREET

ADJOINING PROPERTY FINDINGS

Date:	**12/21/2007**
Permit Type:	
Description:	
Permit Description:	
Work Class:	
Proposed Use:	
Permit Number:	M275397
Status:	AWAITING INSPECTION REQUEST
Valuation:	$0.00
Contractor Company:	
Contractor Name:	LINTECH ELECTRIC, INC.

Date:	**6/13/2007**
Permit Type:	**EW SP**
Description:	**Modifications to sprinklers system within retail space as per plans filed herewith. No change in use, egress, or occupancy.**
Permit Description:	**EQUIPMENT WORK SPRINKLER**
Work Class:	
Proposed Use:	OTHER
Permit Number:	104781657-01-EW SP
Status:	ISSUED
Valuation:	$35,000.00
Contractor Company:	
Contractor Name:	TRIANGLE FIRE PROT CORP, TRIANGLE FIRE PROT CORP CORP

ADJOINING PROPERTY FINDINGS

Date:	**2/8/2007**
Permit Type:	**EQ SH**
Description:	**INSTALLATION OF 91' SIDEWALK SHED FOR THE PURPOSE OF FACADE INSPECTION. THE SIDEWALK SHED WILL COMPLY WITH LL33/91 AND PPN 9/99. THE SIDEWALK SHED WILL BE FOR THE LIGHT DUTY WITH NO STORAGE OFMATERIAL ON IT. NO CHANGE OF USE, EGRESS OR OCCUPANCY.**
Permit Description:	**CONSTRUCTION EQUIPMENT SIDEWALK SHED**
Work Class:	
Proposed Use:	OTHER
Permit Number:	104664677-01-EQ SH
Status:	ISSUED
Valuation:	$0.00
Contractor Company:	
Contractor Name:	PHOENIX BRIDGING INC, PHOENIX BLDG RESTORER INC, PHEONIX CONSTRUCTION INC, PHEONIX 132 SUTTON STREET

Date:	**1/22/2007**
Permit Type:	**PL**
Description:	**Modifications to mechanical equipment, ductwork, and plumbing fixtures within 1st floor retail store as per plans filed herewith. No change in use, egress, or occupancy.**
Permit Description:	**PLUMBING**
Work Class:	
Proposed Use:	OTHER
Permit Number:	104645975-02-PL
Status:	ISSUED
Valuation:	$236,000.00
Contractor Company:	
Contractor Name:	GEORGE BRESLAW AND SONS INC21226, GEORGE BRESLAW AND SONS, GEORGE BRESLAW & SONS INC., GEORGE BRESLA

ADJOINING PROPERTY FINDINGS

Date:	**1/18/2007**
Permit Type:	
Description:	
Permit Description:	
Work Class:	
Proposed Use:	
Permit Number:	M262585
Status:	COMPLETED
Valuation:	$0.00
Contractor Company:	
Contractor Name:	EMANON ELECTRIC INC.

Date:	**1/16/2007**
Permit Type:	**EQ FN**
Description:	**Erect construction fence as per plans filed herewith. No change in use, egress, or occupancy.**
Permit Description:	**CONSTRUCTION EQUIPMENT FENCE**
Work Class:	
Proposed Use:	OTHER
Permit Number:	104642308-01-EQ FN
Status:	ISSUED
Valuation:	$0.00
Contractor Company:	
Contractor Name:	STRUCTURE TONE

ADJOINING PROPERTY FINDINGS

Date:	**1/5/2007**
Permit Type:	**EW OT**
Description:	**General construction within 1st floor and cellar level of retail store inclusive of modifications to interior partitions, mechanical equipment, ductwork, plumbing fixtures, sprinklers, and fire alarm as per plans filed herewith. Fence filed for future exterior work. No change in use, egress, or**
Permit Description:	**EQUIPMENT WORK OTHER CONSTRUCTION EQUIPMENT**
Work Class:	
Proposed Use:	OTHER
Permit Number:	104645975-01-EW OT
Status:	ISSUED
Valuation:	$126,000.00
Contractor Company:	
Contractor Name:	STRUCTURE TONE

Date:	**1/5/2007**
Permit Type:	**EW MH**
Description:	**Modifications to mechanical equipment, ductwork, and plumbing fixtures within 1st floor retail store as per plans filed herewith. No change in use, egress, or occupancy.**
Permit Description:	**EQUIPMENT WORK MECHANICAL/HVAC**
Work Class:	
Proposed Use:	OTHER
Permit Number:	104645975-02-EW MH
Status:	ISSUED
Valuation:	$236,000.00
Contractor Company:	
Contractor Name:	STRUCTURE TONE

ADJOINING PROPERTY FINDINGS

Date:	**10/12/2006**
Permit Type:	**EW BL**
Description:	**INSTALL A NEW YORK CLS-4 BOILER AND A BECKETT AFG OIL BURNER. INSTALL (1) 275 GALLON OIL TANK. NO CHANGE IN EGRESS USE OR OCCUPANCY IS INVOLVED UNDER THIS APPLICATION.**
Permit Description:	**EQUIPMENT WORK BOILER**
Work Class:	
Proposed Use:	OTHER
Permit Number:	302070121-01-EW BL
Status:	ISSUED
Valuation:	$0.00
Contractor Company:	
Contractor Name:	MOD VETERANS FUEL OIL CORP, MOD VETERANS FUEL OIL CO, MOD VETERANS FUEL OL CORP, MOD VETERNS FUEL OI

Date:	**10/12/2006**
Permit Type:	**EW FB**
Description:	**INSTALL A NEW YORK CLS-4 BOILER AND A BECKETT AFG OIL BURNER. INSTALL (1) 275 GALLON OIL TANK. NO CHANGE IN EGRESS USE OR OCCUPANCY IS INVOLVED UNDER THIS APPLICATION.**
Permit Description:	**EQUIPMENT WORK FUEL BURNING**
Work Class:	
Proposed Use:	OTHER
Permit Number:	302070121-01-EW FB
Status:	ISSUED
Valuation:	$0.00
Contractor Company:	
Contractor Name:	MOD VETERANS FUEL OIL CORP, MOD VETERANS FUEL OIL CO, MOD VETERANS FUEL OL CORP, MOD VETERNS FUEL OI

ADJOINING PROPERTY FINDINGS

Date: **7/27/2006**
Permit Type:
Description:

Permit Description:
Work Class:
Proposed Use:
Permit Number: M258051
Status: AWAITING INSPECTION REQUEST
Valuation: $0.00
Contractor Company:
Contractor Name: JAY HELFGOTT ELEC. CORP.

Date: **4/28/2006**
Permit Type:
Description:

Permit Description:
Work Class:
Proposed Use:
Permit Number: M255476
Status: NO ACCESS
Valuation: $0.00
Contractor Company:
Contractor Name: EXCELLO ELEC. CONST. & MA

ADJOINING PROPERTY FINDINGS

Date:	**2/6/2006**
Permit Type:	**EW BL**
Description:	**INSTALL A NEW YORK CLS-4 BOILER AND A BECKETT AFG OIL BURNER. INSTALL (1) 275 GALLON OIL TANK. NO CHANGE IN EGRESS USE OR OCCUPANCY IS INVOLVED UNDER THIS APPLICATION.**
Permit Description:	**EQUIPMENT WORK BOILER**
Work Class:	
Proposed Use:	OTHER
Permit Number:	302070121-01-EW BL
Status:	ISSUED
Valuation:	$0.00
Contractor Company:	
Contractor Name:	MOD VETERANS FUEL OIL CORP, MOD VETERANS FUEL OIL CO, MOD VETERANS FUEL OL CORP, MOD VETERNS FUEL OI

Date:	**2/6/2006**
Permit Type:	**EW FB**
Description:	**INSTALL A NEW YORK CLS-4 BOILER AND A BECKETT AFG OIL BURNER. INSTALL (1) 275 GALLON OIL TANK. NO CHANGE IN EGRESS USE OR OCCUPANCY IS INVOLVED UNDER THIS APPLICATION.**
Permit Description:	**EQUIPMENT WORK FUEL BURNING**
Work Class:	
Proposed Use:	OTHER
Permit Number:	302070121-01-EW FB
Status:	ISSUED
Valuation:	$0.00
Contractor Company:	
Contractor Name:	MOD VETERANS FUEL OIL CORP, MOD VETERANS FUEL OIL CO, MOD VETERANS FUEL OL CORP, MOD VETERNS FUEL OI

ADJOINING PROPERTY FINDINGS

Date: **8/2/2005**
Permit Type:
Description:

Permit Description:
Work Class:
Proposed Use:
Permit Number: M247687
Status: AWAITING INSPECTION REQUEST
Valuation: $0.00
Contractor Company:
Contractor Name: EXCELLO ELEC. CONST. & MA

Date: **11/29/2004**
Permit Type:
Description:

Permit Description:
Work Class:
Proposed Use:
Permit Number: M239917
Status: COMPLETED
Valuation: $0.00
Contractor Company:
Contractor Name: EXCELLO ELEC. CONST. & MA

Date: **10/14/2004**
Permit Type:
Description:

Permit Description:
Work Class:
Proposed Use:
Permit Number: M238744
Status: COMPLETED
Valuation: $0.00
Contractor Company:
Contractor Name: HUB ELECTRIC INC.

ADJOINING PROPERTY FINDINGS

Date: **7/26/2004**
Permit Type: **SG**
Description: **Replacement of Exterior Business Sign.**

Permit Description: **SIGN**
Work Class:
Proposed Use:
Permit Number: 103839465-01-SG
Status: P/E DISAPPROVED
Valuation: $0.00
Contractor Company:
Contractor Name:

Date: **6/17/2004**
Permit Type: **EW OT**
Description: **Minor partition and suspended ceiling changes on part of the 1st floor in space occupied by Zara. No change in egress, use or occupancy.**

Permit Description: **EQUIPMENT WORK OTHER CONSTRUCTION EQUIPMENT**
Work Class:
Proposed Use: OTHER
Permit Number: 103810967-01-EW OT
Status: ISSUED
Valuation: $30,000.00
Contractor Company:
Contractor Name: LANDMARK RETAIL INC

Date: **6/3/2004**
Permit Type:
Description:

Permit Description:
Work Class:
Proposed Use:
Permit Number: M234577
Status: VIOLATN PENDING AT CONTRACTOR
Valuation: $0.00
Contractor Company:
Contractor Name: EXCELLO ELEC. CONST. & MA

ADJOINING PROPERTY FINDINGS

Date: **9/9/2003**
Permit Type:
Description:

Permit Description:
Work Class:
Proposed Use:
Permit Number: M226630
Status: AWAITING INSPECTION REQUEST
Valuation: $0.00
Contractor Company:
Contractor Name: SCHWIMMER ELEC'L SVC CORP

Date: **6/13/2000**
Permit Type:
Description:

Permit Description:
Work Class:
Proposed Use:
Permit Number: M190429
Status: COMPLETED
Valuation: $0.00
Contractor Company:
Contractor Name: DERBY ELECTRIC INC.

Date: **10/22/1997**
Permit Type:
Description:

Permit Description:
Work Class:
Proposed Use:
Permit Number: M159676
Status: NO ACCESS
Valuation: $0.00
Contractor Company:
Contractor Name: COMPSEC ELECTRIC CORP.

ADJOINING PROPERTY FINDINGS

Date: **7/2/1997**
Permit Type:
Description:

Permit Description:
Work Class:
Proposed Use:
Permit Number: M155966
Status: AWAITING INSPECTION REQUEST
Valuation: $0.00
Contractor Company:
Contractor Name: AMP ELECTRIC

Date: **6/8/1995**
Permit Type:
Description:

Permit Description:
Work Class:
Proposed Use:
Permit Number: M132533
Status: VIOLATN PENDING AT CONTRACTOR
Valuation: $0.00
Contractor Company:
Contractor Name: V-MAR ELECTRIC LTD.

Date: **4/26/1995**
Permit Type:
Description:

Permit Description:
Work Class:
Proposed Use:
Permit Number: M131170
Status: COMPLETED
Valuation: $0.00
Contractor Company:
Contractor Name: MUTUAL ELECTRIC CORP.

ADJOINING PROPERTY FINDINGS

Date: **1/9/1989**
Permit Type:
Description:

Permit Description:
Work Class:
Proposed Use:
Permit Number: M047042
Status: COMPLETED
Valuation: $0.00
Contractor Company:
Contractor Name: O.M. ELECTRIC INC.

Date: **5/4/1988**
Permit Type:
Description:

Permit Description:
Work Class:
Proposed Use:
Permit Number: M036646
Status: CLOSED/CANCELLED
Valuation: $0.00
Contractor Company:
Contractor Name: JAMES & SON ELECTRIC CORP

Date: **9/24/1987**
Permit Type:
Description:

Permit Description:
Work Class:
Proposed Use:
Permit Number: M026447
Status: COMPLETED
Valuation: $0.00
Contractor Company:
Contractor Name: FORGIONE ELECTRIC CORP.

ADJOINING PROPERTY FINDINGS

Date: **11/14/1986**
Permit Type:
Description:

Permit Description:
Work Class:
Proposed Use:
Permit Number: M011414
Status: VIOLATN PENDING AT CONTRACTOR
Valuation: $0.00
Contractor Company:
Contractor Name: BUSHWICK COMMUNITY ELEC.

Date: **5/13/1986**
Permit Type:
Description:

Permit Description:
Work Class:
Proposed Use:
Permit Number: M001662
Status: COMPLETED
Valuation: $0.00
Contractor Company:
Contractor Name: LITE-TRON ELEC'L CORP.

Date: **12/2/1985**
Permit Type:
Description:

Permit Description:
Work Class:
Proposed Use:
Permit Number: 042425
Status: COMPLETED
Valuation: $0.00
Contractor Company:
Contractor Name: LITE-TRON ELEC'L CORP.

ADJOINING PROPERTY FINDINGS

Date: **4/22/1985**
Permit Type:
Description:

Permit Description:
Work Class:
Proposed Use:
Permit Number: 003240
Status: COMPLETED
Valuation: $0.00
Contractor Company:
Contractor Name: JAWITZ ELECTRIC CO.

581 BROADWAY

Date: **7/10/2009**
Permit Type: **SG**
Description:

Permit Description: **SIGN**
Work Class:
Proposed Use:
Permit Number: 120068862-01-SG
Status: ISSUED
Valuation: $0.00
Contractor Company:
Contractor Name: RICHTER & RATNER CONTRACT, NORTH SHORE NEON SIGN CO

ADJOINING PROPERTY FINDINGS

Date:	**6/18/2009**
Permit Type:	**SG**
Description:	**ERECT NEW BANNER REPLACING EXISTING BANNER PERMIT#101011968. NO CHANGE OF USE EGRESS OR OCCUPANCY.**
Permit Description:	**SIGN**
Work Class:	BANNER
Proposed Use:	OTHER
Permit Number:	120068862-01-SG
Status:	APPROVED
Valuation:	$3,000.00
Contractor Company:	
Contractor Name:	

Date:	**11/9/2005**
Permit Type:	**SG**
Description:	
Permit Description:	**SIGN**
Work Class:	
Proposed Use:	
Permit Number:	104245434-01-SG
Status:	ISSUED
Valuation:	$0.00
Contractor Company:	
Contractor Name:	BOLD & BOLT VISUAL, CORP, NEW YORK SIGN CONTRACTORS, SIGNS CAD CORP

Date:	**11/3/2005**
Permit Type:	
Description:	
Permit Description:	
Work Class:	
Proposed Use:	
Permit Number:	M250402
Status:	COMPLETED
Valuation:	$0.00
Contractor Company:	
Contractor Name:	ROCKMOR ELEC. ENTERPR INC

ADJOINING PROPERTY FINDINGS

Date:	**10/19/2005**
Permit Type:	**EW OT**
Description:	**Propose to demo interior partitions, portion of ceilings and doors. Install new partitions, ceilings and doors. No change to use, egress or occupancy.**
Permit Description:	**EQUIPMENT WORK OTHER CONSTRUCTION EQUIPMENT**
Work Class:	
Proposed Use:	OTHER
Permit Number:	104120531-01-EW OT
Status:	ISSUED
Valuation:	$175,000.00
Contractor Company:	
Contractor Name:	JAYEFF CONSTRUCTION CORP

Date:	**10/13/2005**
Permit Type:	**EW MH**
Description:	**Propose to install new mechanical ductwork with new air conditioning units. Install new plumbing fixtures along with related piping. No change to use, egress or occupancy.**
Permit Description:	**EQUIPMENT WORK MECHANICAL/HVAC**
Work Class:	
Proposed Use:	OTHER
Permit Number:	104120531-02-EW MH
Status:	ISSUED
Valuation:	$80,000.00
Contractor Company:	
Contractor Name:	JAYEFF CONSTRUCTION CORP

ADJOINING PROPERTY FINDINGS

Date:	**10/13/2005**
Permit Type:	**PL**
Description:	**Propose to install new mechanical ductwork with new air conditioning units. Install new plumbing fixtures along with related piping. No change to use, egress or occupancy.**
Permit Description:	**PLUMBING**
Work Class:	
Proposed Use:	OTHER
Permit Number:	104120531-02-PL
Status:	ISSUED
Valuation:	$80,000.00
Contractor Company:	
Contractor Name:	GARDNER MECHANICAL ASSC. INC, GARDNER MECHANICAL ASSOCIATES, GARDNER MECH. ASSOC, GARDNER MECHANICA

Date:	**9/28/2005**
Permit Type:	**SG**
Description:	**Install blade sign per LPC Docket #060445 & PMV #06-1333. There will be no change to use, egress or occupancy.**
Permit Description:	**SIGN**
Work Class:	SIGN
Proposed Use:	
Permit Number:	104245434-01-SG
Status:	APPROVED
Valuation:	$0.00
Contractor Company:	
Contractor Name:	

ADJOINING PROPERTY FINDINGS

Date:	**9/1/2005**
Permit Type:	**EQ FN**
Description:	**Install replacement storefront per plan. There will be no change to use, egress or occupancy.**
Permit Description:	**CONSTRUCTION EQUIPMENT FENCE**
Work Class:	
Proposed Use:	OTHER
Permit Number:	104124886-01-EQ FN
Status:	ISSUED
Valuation:	$15,000.00
Contractor Company:	
Contractor Name:	LORD SHIVAS PROPERTIES LLC

Date:	**9/1/2005**
Permit Type:	**EW OT**
Description:	**Install replacement storefront per plan. There will be no change to use, egress or occupancy.**
Permit Description:	**EQUIPMENT WORK OTHER CONSTRUCTION EQUIPMENT**
Work Class:	
Proposed Use:	OTHER
Permit Number:	104124886-01-EW OT
Status:	ISSUED
Valuation:	$15,000.00
Contractor Company:	
Contractor Name:	LORD SHIVAS PROPERTIES LLC

Date:	**9/24/2003**
Permit Type:	
Description:	
Permit Description:	
Work Class:	
Proposed Use:	
Permit Number:	M227043
Status:	COMPLETED
Valuation:	$0.00
Contractor Company:	
Contractor Name:	EXCELLO ELEC. CONST. & MA

ADJOINING PROPERTY FINDINGS

Date: **12/8/1988**
Permit Type:
Description:

Permit Description:
Work Class:
Proposed Use:
Permit Number: M045883
Status: COMPLETED
Valuation: $0.00
Contractor Company:
Contractor Name: BENJAMIN ELEC'L ENGR'G.

Date: **8/15/1988**
Permit Type:
Description:

Permit Description:
Work Class:
Proposed Use:
Permit Number: M040947
Status: COMPLETED
Valuation: $0.00
Contractor Company:
Contractor Name: BENJAMIN ELEC'L ENGR'G.

Date: **5/14/1987**
Permit Type:
Description:

Permit Description:
Work Class:
Proposed Use:
Permit Number: M020369
Status: COMPLETED
Valuation: $0.00
Contractor Company:
Contractor Name: BENJAMIN ELEC'L ENGR'G.

ADJOINING PROPERTY FINDINGS

Date: **4/24/1986**
Permit Type:
Description:

Permit Description:
Work Class:
Proposed Use:
Permit Number: M000761
Status: COMPLETED
Valuation: $0.00
Contractor Company:
Contractor Name: BENJAMIN ELEC'L ENGR'G.

Date: **10/22/1985**
Permit Type:
Description:

Permit Description:
Work Class:
Proposed Use:
Permit Number: 039867
Status: COMPLETED
Valuation: $0.00
Contractor Company:
Contractor Name: BENJAMIN ELEC'L ENGR'G.

583 BROADWAY

Date: **4/9/2012**
Permit Type: **PL**
Description:

Permit Description: **PLUMBING**
Work Class:
Proposed Use:
Permit Number: 104063601-02-PL
Status: ISSUED
Valuation: $0.00
Contractor Company:
Contractor Name: PILATO BROS PLBG & HTG CO, PILATO BROS & P&H CO INC

ADJOINING PROPERTY FINDINGS

Date:	**4/5/2012**
Permit Type:	**EQ SH**
Description:	**INSTALLATION OF HEAVY DUTY SIDEWALK SHED A TOTAL OF 185 L.F. AS PER PLAN. DURING REMEDIAL REPAIRS, WORK SHALL COMPLY WITH 2008 BUILDING CODE CHAPTER 33. NO CHANGE IN USE, EGRESS OR OCCUPANCY.**
Permit Description:	**CONSTRUCTION EQUIPMENT SIDEWALK SHED**
Work Class:	
Proposed Use:	OTHER RES
Permit Number:	120497505-01-EQ SH
Status:	ISSUED
Valuation:	$0.00
Contractor Company:	
Contractor Name:	EVEREST SCAFFOLDING INC

Date:	**3/29/2012**
Permit Type:	**EW SP**
Description:	
Permit Description:	**EQUIPMENT WORK SPRINKLER**
Work Class:	
Proposed Use:	
Permit Number:	120310886-01-EW SP
Status:	ISSUED
Valuation:	$0.00
Contractor Company:	
Contractor Name:	VIS PLBG, HTG & MECH CORP, VIS INDUSTRIES, VIS PLBG HTG & MECH CORP, VIS PLBG, HTG & MECH COR*

ADJOINING PROPERTY FINDINGS

Date: **1/18/2012**
Permit Type: **EW OT**
Description:

Permit Description: **EQUIPMENT WORK OTHER CONSTRUCTION EQUIPMENT**
Work Class:
Proposed Use:
Permit Number: 120304973-01-EW OT
Status: ISSUED
Valuation: $0.00
Contractor Company:
Contractor Name: URBAN BUILDERS GROUP LTD

Date: **11/22/2011**
Permit Type: **PL**
Description:

Permit Description: **PLUMBING**
Work Class:
Proposed Use:
Permit Number: 104051534-02-PL
Status: ISSUED
Valuation: $0.00
Contractor Company:
Contractor Name: FRED SMITH P&H CO INC, FRED SMITH PLBG & HTG CO.

Date: **10/27/2011**
Permit Type: **EW OT**
Description:

Permit Description: **EQUIPMENT WORK OTHER CONSTRUCTION EQUIPMENT**
Work Class:
Proposed Use:
Permit Number: 120304973-01-EW OT
Status: ISSUED
Valuation: $0.00
Contractor Company:
Contractor Name: URBAN BUILDERS GROUP LTD

ADJOINING PROPERTY FINDINGS

Date:	**9/29/2011**
Permit Type:	**EW SP**
Description:	
Permit Description:	**EQUIPMENT WORK SPRINKLER**
Work Class:	
Proposed Use:	
Permit Number:	104051534-02-EW SP
Status:	ISSUED
Valuation:	$0.00
Contractor Company:	
Contractor Name:	FRED SMITH P&H CO INC, FRED SMITH PLBG & HTG CO.

Date:	**4/25/2011**
Permit Type:	**EW OT**
Description:	**MASONRY FAVADE REPAIRS. NO CHANGE IN USE, EGRESS OR OCCUPANCY.**
Permit Description:	**EQUIPMENT WORK OTHER CONSTRUCTION EQUIPMENT**
Work Class:	
Proposed Use:	OTHER J-2
Permit Number:	120639425-01-EW OT
Status:	ISSUED
Valuation:	$250,000.00
Contractor Company:	
Contractor Name:	PRESERV BLD RESTOR MGT IN, PRESERV BLDG TECH. INC

Date:	**4/8/2011**
Permit Type:	**EQ SH**
Description:	**INSTALLATION OF HEAVY DUTY SIDEWALK SHED A TOTAL OF 185 L.F. AS PER PLAN. DURING REMEDIAL REPAIRS, WORK SHALL COMPLY WITH 2008 BUILDING CODE CHAPTER 33. NO CHANGE IN USE, EGRESS OR OCCUPANCY.**
Permit Description:	**CONSTRUCTION EQUIPMENT SIDEWALK SHED**
Work Class:	
Proposed Use:	OTHER RES
Permit Number:	120497505-01-EQ SH
Status:	ISSUED
Valuation:	$0.00
Contractor Company:	
Contractor Name:	EVEREST SCAFFOLDING INC

ADJOINING PROPERTY FINDINGS

Date: **3/30/2011**
Permit Type: **EW SP**
Description:

Permit Description: **EQUIPMENT WORK SPRINKLER**
Work Class:
Proposed Use:
Permit Number: 120310886-01-EW SP
Status: ISSUED
Valuation: $0.00
Contractor Company:
Contractor Name: VIS PLBG, HTG & MECH CORP, VIS INDUSTRIES, VIS PLBG HTG & MECH CORP, VIS PLBG, HTG & MECH COR*

Date: **1/21/2011**
Permit Type: **PL**
Description:

Permit Description: **PLUMBING**
Work Class:
Proposed Use:
Permit Number: 120304973-01-PL
Status: ISSUED
Valuation: $0.00
Contractor Company:
Contractor Name: JOHN HLAD P & H CO INC

Date: **10/29/2010**
Permit Type: **EW OT**
Description:

Permit Description: **EQUIPMENT WORK OTHER CONSTRUCTION EQUIPMENT**
Work Class:
Proposed Use:
Permit Number: 120304973-01-EW OT
Status: ISSUED
Valuation: $0.00
Contractor Company:
Contractor Name: URBAN BUILDERS GROUP LTD

ADJOINING PROPERTY FINDINGS

Date: **10/19/2010**
Permit Type: **PL**
Description:

Permit Description: **PLUMBING**
Work Class:
Proposed Use:
Permit Number: 104051534-02-PL
Status: ISSUED
Valuation: $0.00
Contractor Company:
Contractor Name: FRED SMITH P&H CO INC, FRED SMITH PLBG & HTG CO.

Date: **10/13/2010**
Permit Type: **EQ SH**
Description: **INSTALLATION OF HEAVY DUTY SIDEWALK SHED A TOTAL OF 185 L.F. AS PER PLAN. DURING REMEDIAL REPAIRS, WORK SHALL COMPLY WITH 2008 BUILDING CODE CHAPTER 33. NO CHANGE IN USE, EGRESS OR OCCUPANCY.**

Permit Description: **CONSTRUCTION EQUIPMENT SIDEWALK SHED**
Work Class:
Proposed Use: OTHER RES
Permit Number: 120497505-01-EQ SH
Status: ISSUED
Valuation: $0.00
Contractor Company:
Contractor Name: EVEREST SCAFFOLDING INC

Date: **10/8/2010**
Permit Type:
Description:

Permit Description:
Work Class:
Proposed Use:
Permit Number: M307631
Status: AWAITING INSPECTION REQUEST
Valuation: $0.00
Contractor Company:
Contractor Name: BOROWIDE ELECT'L CONTR'S

ADJOINING PROPERTY FINDINGS

Date: **2/23/2009**
Permit Type: **PL**
Description:

Permit Description: **PLUMBING**
Work Class:
Proposed Use:
Permit Number: 110424354-01-PL
Status: ISSUED
Valuation: $0.00
Contractor Company:
Contractor Name: M BURTON P & H CORP

Date: **2/5/2009**
Permit Type: **EW MH**
Description:

Permit Description: **EQUIPMENT WORK MECHANICAL/HVAC**
Work Class:
Proposed Use:
Permit Number: 110424354-01-EW MH
Status: ISSUED
Valuation: $0.00
Contractor Company:
Contractor Name: THE RENOVATED HOME 1 LTD

Date: **2/5/2009**
Permit Type: **EW OT**
Description:

Permit Description: **EQUIPMENT WORK OTHER CONSTRUCTION EQUIPMENT**
Work Class:
Proposed Use:
Permit Number: 110424354-01-EW OT
Status: ISSUED
Valuation: $0.00
Contractor Company:
Contractor Name: THE RENOVATED HOME 1 LTD

ADJOINING PROPERTY FINDINGS

Date:	**1/28/2009**
Permit Type:	**EQ SF**
Description:	**ERECT A TOTAL OF 40 LINEAR FEET BY 60 FEET APPROXIMATE HIGH TUBULAR STEEL SCAFFOLD STRUCTURE, PER DRAWINGS. INSTALLATION SHALL COMPLY WITH BSA-362-44-SM AND LL-52/05. NO CHANGE IN EGRESS, OCCUPANCY OR USE ASSOCIATED WITH THIS PERMIT.**
Permit Description:	**CONSTRUCTION EQUIPMENT Scaffold**
Work Class:	
Proposed Use:	OTHER R-2
Permit Number:	110442851-01-EQ SF
Status:	ISSUED
Valuation:	$0.00
Contractor Company:	
Contractor Name:	EVEREST SCAFFOLDING INC

Date:	**11/25/2008**
Permit Type:	**PL**
Description:	**Mechanical modifications, installation of plumbing fixtures and removal of sprinkler line and heads as per plans filed herewith. no change to use, egress or occupancy.**
Permit Description:	**PLUMBING**
Work Class:	
Proposed Use:	OTHER
Permit Number:	104051534-02-PL
Status:	ISSUED
Valuation:	$75,000.00
Contractor Company:	
Contractor Name:	PROF PLUMBING OF SI CORP, RICHMOND CONST ASSCS INC

ADJOINING PROPERTY FINDINGS

Date:	**3/9/2008**
Permit Type:	
Description:	
Permit Description:	
Work Class:	
Proposed Use:	
Permit Number:	M277987
Status:	ADMINISTRATIVELY CLOSED (MINOR WORK)
Valuation:	$0.00
Contractor Company:	
Contractor Name:	LENS ELECTRIC, INC

Date:	**8/16/2007**
Permit Type:	**EW BL**
Description:	**INSTALL (2) NEW GAS FIRED DIRECT VENTEDBOILERS. CONSTRUCTION OF BOILER ROOM AND ALL RELATED PLUMBING WORK FILEDUNDER APPLICATION #104063601. NO CHANGE IN USE, EGRESS OR OCCUPANCY UNDER THIS APPLICATION.**
Permit Description:	**EQUIPMENT WORK BOILER**
Work Class:	
Proposed Use:	OTHER
Permit Number:	104283071-01-EW BL
Status:	ISSUED
Valuation:	$62,000.00
Contractor Company:	
Contractor Name:	LANDO & ASSOCIATES INC., LANDO & ASSOCIATES, LANDO & ASSOCIATES, INC., LANDO ASSOCIATES,, INC., LAN

ADJOINING PROPERTY FINDINGS

Date:	**4/19/2007**
Permit Type:	**EQ SH**
Description:	**This application is being filed for theerection of a new sidewalk shed AS SHOWN ON THE PLANS SUBMITTED HEREWITH. NO CHANGE in use, egress or occupancy.**
Permit Description:	**CONSTRUCTION EQUIPMENT SIDEWALK SHED**
Work Class:	
Proposed Use:	OTHER
Permit Number:	104506982-01-EQ SH
Status:	ISSUED
Valuation:	$0.00
Contractor Company:	
Contractor Name:	PHOENIX CONSTRUCTION INC, PHOENIX CONSTRUCTION INC.

Date:	**4/10/2007**
Permit Type:	**EW MH**
Description:	**INSTALL REPLACEMENT MODULAR CHILLER PER PLANS. NO CHANGE IN EGRESS, OCCUPANCY OR USE UNDER THIS APPLICATION.**
Permit Description:	**EQUIPMENT WORK MECHANICAL/HVAC**
Work Class:	
Proposed Use:	OTHER
Permit Number:	104704134-01-EW MH
Status:	ISSUED
Valuation:	$365,000.00
Contractor Company:	
Contractor Name:	FLEET MECHANICAL SYSTEMS

ADJOINING PROPERTY FINDINGS

Date:	**4/10/2007**
Permit Type:	**EW OT**
Description:	**INSTALL REPLACEMENT MODULAR CHILLER PER PLANS. NO CHANGE IN EGRESS, OCCUPANCY OR USE UNDER THIS APPLICATION.**
Permit Description:	**EQUIPMENT WORK OTHER CONSTRUCTION EQUIPMENT**
Work Class:	
Proposed Use:	OTHER
Permit Number:	104704134-01-EW OT
Status:	ISSUED
Valuation:	$365,000.00
Contractor Company:	
Contractor Name:	FLEET MECHANICAL SYSTEMS

Date:	**4/3/2007**
Permit Type:	**EW OT**
Description:	**Minor Structural modifications to elevator shaft as per plans filed herewith. No change to use, egress or occupancy.**
Permit Description:	**EQUIPMENT WORK OTHER CONSTRUCTION EQUIPMENT**
Work Class:	
Proposed Use:	OTHER
Permit Number:	104649463-02-EW OT
Status:	ISSUED
Valuation:	$10,000.00
Contractor Company:	
Contractor Name:	CHARLES MCGRATH CONSTRUCTION

ADJOINING PROPERTY FINDINGS

Date:	**3/14/2007**
Permit Type:	**EW OT**
Description:	**Minor Architectural modifications to remove elevator shaft as per plans filed herewith. No change to use, egress or occupancy.**
Permit Description:	**EQUIPMENT WORK OTHER CONSTRUCTION EQUIPMENT**
Work Class:	
Proposed Use:	OTHER
Permit Number:	104649463-01-EW OT
Status:	ISSUED
Valuation:	$3,000.00
Contractor Company:	
Contractor Name:	CHARLES MCGRATH CONSTRUCTION

Date:	**1/10/2007**
Permit Type:	**EW BL**
Description:	**INSTALL (2) NEW GAS FIRED DIRECT VENTEDBOILERS. CONSTRUCTION OF BOILER ROOM AND ALL RELATED PLUMBING WORK FILEDUNDER APPLICATION #104063601. NO CHANGE IN USE, EGRESS OR OCCUPANCY UNDER THIS APPLICATION.**
Permit Description:	**EQUIPMENT WORK BOILER**
Work Class:	
Proposed Use:	OTHER
Permit Number:	104283071-01-EW BL
Status:	ISSUED
Valuation:	$62,000.00
Contractor Company:	
Contractor Name:	PERFECTAIRE CO INC

ADJOINING PROPERTY FINDINGS

Date:	**12/21/2006**
Permit Type:	**EW SP**
Description:	**Mechanical modifications, installation of plumbing fixtures and removal of sprinkler line and heads as per plans filed herewith. no change to use, egress or occupancy.**
Permit Description:	**EQUIPMENT WORK SPRINKLER**
Work Class:	
Proposed Use:	OTHER
Permit Number:	104051534-02-EW SP
Status:	ISSUED
Valuation:	$75,000.00
Contractor Company:	
Contractor Name:	AARON PLBG & MECH SYS, IN, AARON PLBG AND MECH SYST, PENTAGON PLBG. & MECH COR

Date:	**8/4/2006**
Permit Type:	**EQ OT**
Description:	**INSTALLATION OF 200' ROOF SHED. THE ROOF SHED WILL COMPLY WITH LL33/91, ND PPN 9/99. THE ROOF SHED WILL BE FOR L IGHT WEIGHT USAGE WITH NO STORAGE OF MA ERIAL ON IT. NO CHANGE IN USE, EGRESS OR OCCUPANCY.**
Permit Description:	**CONSTRUCTION EQUIPMENT OTHER CONSTRUCTION EQUIPMENT**
Work Class:	
Proposed Use:	OTHER
Permit Number:	103789081-01-EQ OT
Status:	ISSUED
Valuation:	$0.00
Contractor Company:	
Contractor Name:	PHOENIX BRIDGING INC, PHOENIX BLDG RESTORER INC, PHEONIX CONSTRUCTION INC, PHEONIX 132 SUTTON STREET

ADJOINING PROPERTY FINDINGS

Date:	**2/28/2006**
Permit Type:	**EW OT**
Description:	**Architectural, Mechanical and Plumbing changes as indiavted on plans. No change in use, egress or occupancy. No change to LL5/73 compliance.**
Permit Description:	**EQUIPMENT WORK OTHER CONSTRUCTION EQUIPMENT**
Work Class:	
Proposed Use:	OTHER
Permit Number:	104082546-01-EW OT
Status:	ISSUED
Valuation:	$218,000.00
Contractor Company:	
Contractor Name:	DELETE CONSTR INC, DELETE CNSTR. INC., DELETE CONSTR. INC., DELETE CONSTRUCTION INC

Date:	**2/17/2006**
Permit Type:	**EW MH**
Description:	**Mechanical modifications, installation of plumbing fixtures and removal of sprinkler line and heads as per plans filed herewith. no change to use, egress or occupancy.**
Permit Description:	**EQUIPMENT WORK MECHANICAL/HVAC**
Work Class:	
Proposed Use:	OTHER
Permit Number:	104051534-02-EW MH
Status:	ISSUED
Valuation:	$75,000.00
Contractor Company:	
Contractor Name:	CHARLES MCGRATH CONST INC

ADJOINING PROPERTY FINDINGS

Date:	**2/16/2006**
Permit Type:	**EW OT**
Description:	**Installation of partitions, doors and reflected ceilings as per plans filed herewith. No change to use, egress or occupancy.**
Permit Description:	**EQUIPMENT WORK OTHER CONSTRUCTION EQUIPMENT**
Work Class:	
Proposed Use:	OTHER
Permit Number:	104051534-01-EW OT
Status:	ISSUED
Valuation:	$70,000.00
Contractor Company:	
Contractor Name:	CHARLES MCGRATH CONST INC

Date:	**1/17/2006**
Permit Type:	**EW BL**
Description:	**INSTALL (2) NEW GAS FIRED DIRECT VENTEDBOILERS. CONSTRUCTION OF BOILER ROOM AND ALL RELATED PLUMBING WORK FILEDUNDER APPLICATION #104063601. NO CHANGE IN USE, EGRESS OR OCCUPANCY UNDER THIS APPLICATION.**
Permit Description:	**EQUIPMENT WORK BOILER**
Work Class:	
Proposed Use:	OTHER
Permit Number:	104283071-01-EW BL
Status:	ISSUED
Valuation:	$62,000.00
Contractor Company:	
Contractor Name:	PERFECTAIRE CO INC

ADJOINING PROPERTY FINDINGS

Date:	**1/17/2006**
Permit Type:	**EW OT**
Description:	**INSTALL (2) NEW GAS FIRED DIRECT VENTEDBOILERS. CONSTRUCTION OF BOILER ROOM AND ALL RELATED PLUMBING WORK FILEDUNDER APPLICATION #104063601. NO CHANGE IN USE, EGRESS OR OCCUPANCY UNDER THIS APPLICATION.**
Permit Description:	**EQUIPMENT WORK OTHER CONSTRUCTION EQUIPMENT**
Work Class:	
Proposed Use:	OTHER
Permit Number:	104283071-01-EW OT
Status:	ISSUED
Valuation:	$62,000.00
Contractor Company:	
Contractor Name:	PERFECTAIRE CO INC

Date:	**1/5/2006**
Permit Type:	**EQ SF**
Description:	**INSTALLATION OF 20' LENGTH BY 30' HEIGHT PIPE SCAFFOLDING. NO CHANGE IN SE, EGRESS OR OCCUPANCY.**
Permit Description:	**CONSTRUCTION EQUIPMENT SCAFFOLD**
Work Class:	
Proposed Use:	OTHER
Permit Number:	104037551-01-EQ SF
Status:	ISSUED
Valuation:	$0.00
Contractor Company:	
Contractor Name:	PHOENIX BUILDING RESTORER, PHOENIX CONSTRUCTION INC, PHOENIX BRIDGING INC, PHOENIX CONSTR. JINC., PH

ADJOINING PROPERTY FINDINGS

Date:	**1/5/2006**
Permit Type:	**EQ SH**
Description:	**INSTALLATION OF 80' SIDEWALK SHED FOR TH E PURPOSE OF FACADE INSPECTION. THE SIDEWALK SHED WILL COMPLY WITH LL33/91 AND PPN 9/99. THE SIDEWALK WILL BE FOR THE LIGHT WEIGHT USAGE WITH NO STORAGE OF MATERIAL ON IT. NO CHANGE IN USE, EGRESS OR OCCUPANCY.**
Permit Description:	**CONSTRUCTION EQUIPMENT SIDEWALK SHED**
Work Class:	
Proposed Use:	OTHER
Permit Number:	104037560-01-EQ SH
Status:	ISSUED
Valuation:	$0.00
Contractor Company:	
Contractor Name:	PHOENIX BUILDING RESTORER, PHOENIX CONSTRUCTION INC, PHOENIX BRIDGING INC, PHOENIX CONSTR. JINC., PH

Date:	**12/30/2005**
Permit Type:	**EQ OT**
Description:	**INSTALLATION OF 200' ROOF SHED. THE ROOF SHED WILL COMPLY WITH LL33/91, ND PPN 9/99. THE ROOF SHED WILL BE FOR L IGHT WEIGHT USAGE WITH NO STORAGE OF MA ERIAL ON IT. NO CHANGE IN USE, EGRESS OR OCCUPANCY.**
Permit Description:	**CONSTRUCTION EQUIPMENT OTHER CONSTRUCTION EQUIPMENT**
Work Class:	
Proposed Use:	OTHER
Permit Number:	103789081-01-EQ OT
Status:	ISSUED
Valuation:	$0.00
Contractor Company:	
Contractor Name:	PHOENIX BRIDGING INC, PHOENIX BLDG RESTORER INC, PHEONIX CONSTRUCTION INC, PHEONIX 132 SUTTON STREET

ADJOINING PROPERTY FINDINGS

Date:	**11/16/2005**
Permit Type:	**EW OT**
Description:	**INSTALL (2) NEW GAS FIRED DIRECT VENTEDBOILERS. CONSTRUCTION OF BOILER ROOM AND ALL RELATED PLUMBING WORK FILEDUNDER APPLICATION #104063601. NO CHANGE IN USE, EGRESS OR OCCUPANCY UNDER THIS APPLICATION.**
Permit Description:	**EQUIPMENT WORK OTHER CONSTRUCTION EQUIPMENT**
Work Class:	
Proposed Use:	OTHER
Permit Number:	104283071-01-EW OT
Status:	ISSUED
Valuation:	$62,000.00
Contractor Company:	
Contractor Name:	PERFECTAIRE CO INC

Date:	**11/16/2005**
Permit Type:	**EW BL**
Description:	**INSTALL (2) NEW GAS FIRED DIRECT VENTEDBOILERS. CONSTRUCTION OF BOILER ROOM AND ALL RELATED PLUMBING WORK FILEDUNDER APPLICATION #104063601. NO CHANGE IN USE, EGRESS OR OCCUPANCY UNDER THIS APPLICATION.**
Permit Description:	**EQUIPMENT WORK BOILER**
Work Class:	
Proposed Use:	OTHER
Permit Number:	104283071-01-EW BL
Status:	ISSUED
Valuation:	$62,000.00
Contractor Company:	
Contractor Name:	PERFECTAIRE CO INC

ADJOINING PROPERTY FINDINGS

Date:	**10/18/2005**
Permit Type:	**EW OT**
Description:	**Minor demolition of existing partitions and plumbing fixtures. No change in use, egress, of occupancy under this application.**
Permit Description:	**EQUIPMENT WORK OTHER CONSTRUCTION EQUIPMENT**
Work Class:	
Proposed Use:	OTHER
Permit Number:	103974585-01-EW OT
Status:	ISSUED
Valuation:	$15,000.00
Contractor Company:	
Contractor Name:	CHARLES MCGRATH CONST INC

Date:	**9/14/2005**
Permit Type:	
Description:	
Permit Description:	
Work Class:	
Proposed Use:	
Permit Number:	M249097
Status:	AWAITING INSPECTION REQUEST
Valuation:	$0.00
Contractor Company:	
Contractor Name:	STERLING ELECTRIC INC.

ADJOINING PROPERTY FINDINGS

Date:	**8/29/2005**
Permit Type:	**EW SP**
Description:	**Modification of the existing sprinkler system on part of the Sub-Cellar, Cellar and 1st floor in space occupied by Esprit. No change in egress, use or occupancy.**
Permit Description:	**EQUIPMENT WORK SPRINKLER**
Work Class:	
Proposed Use:	OTHER
Permit Number:	104063629-01-EW SP
Status:	ISSUED
Valuation:	$75,000.00
Contractor Company:	
Contractor Name:	PAR PLUMB CO INC, PAR PLUMB CO INC., LAWRENCE J LEVINE, PAR PLBG CO INC, PAR PLUMBING CO INC, PAR PL

Date:	**7/25/2005**
Permit Type:	**PL**
Description:	**Installation of HVAC equipment, ductwork and various plumbing changes on part of the Sub-Cellar, Cellar and 1st floor in space occupied by Esprit, including installation of exterior louver and exhaust ductwork up to Low Roof. No change in egress, use or occupancy.**
Permit Description:	**PLUMBING**
Work Class:	
Proposed Use:	OTHER
Permit Number:	104063601-02-PL
Status:	ISSUED
Valuation:	$360,000.00
Contractor Company:	
Contractor Name:	LAWERENCE J. LEVINE, PARK PLUMBG CO INC, PAR PLUMBG CO INC, PAR PLUMBING CO INC

ADJOINING PROPERTY FINDINGS

Date:	**7/13/2005**
Permit Type:	**EW SP**
Description:	**Mechanical modifications, installation of plumbing fixtures and removal of sprinkler line and heads as per plans filed herewith. no change to use, egress or occupancy.**
Permit Description:	**EQUIPMENT WORK SPRINKLER**
Work Class:	
Proposed Use:	OTHER
Permit Number:	104051534-02-EW SP
Status:	ISSUED
Valuation:	$75,000.00
Contractor Company:	
Contractor Name:	AARON PLBG & MECH SYS, IN, AARON PLBG AND MECH SYST, PENTAGON PLBG. & MECH COR

Date:	**6/2/2005**
Permit Type:	
Description:	
Permit Description:	
Work Class:	
Proposed Use:	
Permit Number:	M245757
Status:	AWAITING INSPECTION REQUEST
Valuation:	$0.00
Contractor Company:	
Contractor Name:	STERLING ELECTRIC INC.

Date:	**5/12/2005**
Permit Type:	
Description:	
Permit Description:	
Work Class:	
Proposed Use:	
Permit Number:	B267215
Status:	CLOSED/CANCELLED
Valuation:	$0.00
Contractor Company:	
Contractor Name:	STERLING ELECTRIC INC.

ADJOINING PROPERTY FINDINGS

Date:	**5/3/2005**
Permit Type:	**PL**
Description:	**Apartment renovation for proposed combination to include demolition, general construction of partitions, plumbing and HVAC work as shown on plans filed herewith. No change in use, egress or occupancy.**
Permit Description:	**PLUMBING**
Work Class:	
Proposed Use:	OTHER
Permit Number:	104079685-01-PL
Status:	ISSUED
Valuation:	$330,000.00
Contractor Company:	
Contractor Name:	ANCHOR PLUMBING CORP

Date:	**4/26/2005**
Permit Type:	**PL**
Description:	**Architectural, Mechanical and Plumbing changes as indiavted on plans. No change in use, egress or occupancy. No change to LL5/73 compliance.**
Permit Description:	**PLUMBING**
Work Class:	
Proposed Use:	OTHER
Permit Number:	104082546-01-PL
Status:	ISSUED
Valuation:	$218,000.00
Contractor Company:	
Contractor Name:	DU ALL PLUMBING & HEATING CONTRA, DU-ALL PLUMBING & HEATING CONTRA, DU ALL PLUB. & HTNG CONTR. CORP,

ADJOINING PROPERTY FINDINGS

Date:	**4/25/2005**
Permit Type:	**PL**
Description:	**Mechanical modifications, installation of plumbing fixtures and removal of sprinkler line and heads as per plans filed herewith. no change to use, egress or occupancy.**
Permit Description:	**PLUMBING**
Work Class:	
Proposed Use:	OTHER
Permit Number:	104051534-02-PL
Status:	ISSUED
Valuation:	$75,000.00
Contractor Company:	
Contractor Name:	RICHMOND CONSTRUCTION ASS

Date:	**4/22/2005**
Permit Type:	**EW OT**
Description:	**Installation of partitions and suspended ceilings on part of the Sub-Cellar, Cellar & 1st floors in space occupied by Esprit, including removal of existing convenience stairs between Sub-Cellar, Cellar & 1st floor and installation of convenience stair between Cellar & 1st floor. No change in egress, use or**
Permit Description:	**EQUIPMENT WORK OTHER CONSTRUCTION EQUIPMENT**
Work Class:	
Proposed Use:	OTHER
Permit Number:	104063601-01-EW OT
Status:	ISSUED
Valuation:	$350,000.00
Contractor Company:	
Contractor Name:	DICKINSON CAMERON CONSTRUCTION, DICKENSON CAMERON CONSTRUCTION, LOVINO MASON CONT. INC

ADJOINING PROPERTY FINDINGS

Date:	**4/22/2005**
Permit Type:	**EW MH**
Description:	**Installation of HVAC equipment, ductwork and various plumbing changes on part of the Sub-Cellar, Cellar and 1st floor in space occupied by Esprit, including installation of exterior louver and exhaust ductwork up to Low Roof. No change in egress, use or occupancy.**
Permit Description:	**EQUIPMENT WORK MECHANICAL/HVAC**
Work Class:	
Proposed Use:	OTHER
Permit Number:	104063601-02-EW MH
Status:	ISSUED
Valuation:	$360,000.00
Contractor Company:	
Contractor Name:	DICKINSON CAMERON CONSTRUCTION, DICKENSON CAMERON CONSTRUCTION, LOVINO MASON CONT. INC

Date:	**4/22/2005**
Permit Type:	**EW OT**
Description:	**Installation of structural steel on part of Cellar and 1st floor to create slab opening on 1st floor and to support new stair between Cellar and 1st floor. No change in egress, use or occupancy.**
Permit Description:	**EQUIPMENT WORK OTHER CONSTRUCTION EQUIPMENT**
Work Class:	
Proposed Use:	OTHER
Permit Number:	104063601-03-EW OT
Status:	ISSUED
Valuation:	$70,000.00
Contractor Company:	
Contractor Name:	DICKINSON CAMERON CONSTRUCTION, DICKENSON CAMERON CONSTRUCTION, LOVINO MASON CONT. INC

ADJOINING PROPERTY FINDINGS

Date:	**4/14/2005**
Permit Type:	**EW OT**
Description:	**Architectural, Mechanical and Plumbing changes as indiavted on plans. No change in use, egress or occupancy. No change to LL5/73 compliance.**
Permit Description:	**EQUIPMENT WORK OTHER CONSTRUCTION EQUIPMENT**
Work Class:	
Proposed Use:	OTHER
Permit Number:	104082546-01-EW OT
Status:	ISSUED
Valuation:	$218,000.00
Contractor Company:	
Contractor Name:	DELETE CONSTR INC, DELETE CNSTR. INC., DELETE CONSTR. INC., DELETE CONSTRUCTION INC

Date:	**4/13/2005**
Permit Type:	**EW MH**
Description:	**Architectural, Mechanical and Plumbing changes as indiavted on plans. No change in use, egress or occupancy. No change to LL5/73 compliance.**
Permit Description:	**EQUIPMENT WORK MECHANICAL/HVAC**
Work Class:	
Proposed Use:	OTHER
Permit Number:	104082546-01-EW MH
Status:	ISSUED
Valuation:	$218,000.00
Contractor Company:	
Contractor Name:	DELETE CONSTR INC, DELETE CNSTR. INC., DELETE CONSTR. INC., DELETE CONSTRUCTION INC

ADJOINING PROPERTY FINDINGS

Date:	**4/8/2005**
Permit Type:	
Description:	
Permit Description:	
Work Class:	
Proposed Use:	
Permit Number:	M244086
Status:	COMPLETED
Valuation:	$0.00
Contractor Company:	
Contractor Name:	ROCKMOR ELEC. ENTERPR INC

Date:	**4/4/2005**
Permit Type:	**EW MH**
Description:	**Apartment renovation for proposed combination to include demolition, general construction of partitions, plumbing and HVAC work as shown on plans filed herewith. No change in use, egress or occupancy.**
Permit Description:	**EQUIPMENT WORK MECHANICAL/HVAC**
Work Class:	
Proposed Use:	OTHER
Permit Number:	104079685-01-EW MH
Status:	ISSUED
Valuation:	$330,000.00
Contractor Company:	
Contractor Name:	BERNSOHN & FETNER LLC

ADJOINING PROPERTY FINDINGS

Date:	**4/4/2005**
Permit Type:	**EW OT**
Description:	**Apartment renovation for proposed combination to include demolition, general construction of partitions, plumbing and HVAC work as shown on plans filed herewith. No change in use, egress or occupancy.**
Permit Description:	**EQUIPMENT WORK OTHER CONSTRUCTION EQUIPMENT**
Work Class:	
Proposed Use:	OTHER
Permit Number:	104079685-01-EW OT
Status:	ISSUED
Valuation:	$330,000.00
Contractor Company:	
Contractor Name:	BERNSOHN & FETNER LLC

Date:	**3/9/2005**
Permit Type:	**EW OT**
Description:	**Installation of partitions, doors and reflected ceilings as per plans filed herewith. No change to use, egress or occupancy.**
Permit Description:	**EQUIPMENT WORK OTHER CONSTRUCTION EQUIPMENT**
Work Class:	
Proposed Use:	OTHER
Permit Number:	104051534-01-EW OT
Status:	ISSUED
Valuation:	$70,000.00
Contractor Company:	
Contractor Name:	CHARLES MCGRATH CONST INC

ADJOINING PROPERTY FINDINGS

Date:	**3/9/2005**
Permit Type:	**EW MH**
Description:	**Mechanical modifications, installation of plumbing fixtures and removal of sprinkler line and heads as per plans filed herewith. no change to use, egress or occupancy.**
Permit Description:	**EQUIPMENT WORK MECHANICAL/HVAC**
Work Class:	
Proposed Use:	OTHER
Permit Number:	104051534-02-EW MH
Status:	ISSUED
Valuation:	$75,000.00
Contractor Company:	
Contractor Name:	CHARLES MCGRATH CONST INC

Date:	**3/3/2005**
Permit Type:	**EW OT**
Description:	**Existing Partitions and Suspended Ceiling to be demolished on part of the Sub-Cellar, Cellar and 1st floor in space occupied by Esprit. No change in egress, use or occupancy.**
Permit Description:	**EQUIPMENT WORK OTHER CONSTRUCTION EQUIPMENT**
Work Class:	
Proposed Use:	OTHER
Permit Number:	104019642-01-EW OT
Status:	ISSUED
Valuation:	$20,000.00
Contractor Company:	
Contractor Name:	IOVINO MASON CONTRACT. IN

ADJOINING PROPERTY FINDINGS

Date:	**2/16/2005**
Permit Type:	**EQ SF**
Description:	**INSTALLATION OF 20' LENGTH BY 30' HEIGHT PIPE SCAFFOLDING. NO CHANGE IN SE, EGRESS OR OCCUPANCY.**
Permit Description:	**CONSTRUCTION EQUIPMENT SCAFFOLD**
Work Class:	
Proposed Use:	OTHER
Permit Number:	104037551-01-EQ SF
Status:	ISSUED
Valuation:	$0.00
Contractor Company:	
Contractor Name:	PHOENIX BUILDING RESTORER, PHOENIX CONSTRUCTION INC, PHOENIX BRIDGING INC, PHOENIX CONSTR. JINC., PH

Date:	**2/16/2005**
Permit Type:	**EQ SH**
Description:	**INSTALLATION OF 80' SIDEWALK SHED FOR TH E PURPOSE OF FACADE INSPECTION. THE SIDEWALK SHED WILL COMPLY WITH LL33/91 AND PPN 9/99. THE SIDEWALK WILL BE FOR THE LIGHT WEIGHT USAGE WITH NO STORAGE OF MATERIAL ON IT. NO CHANGE IN USE, EGRESS OR OCCUPANCY.**
Permit Description:	**CONSTRUCTION EQUIPMENT SIDEWALK SHED**
Work Class:	
Proposed Use:	OTHER
Permit Number:	104037560-01-EQ SH
Status:	ISSUED
Valuation:	$0.00
Contractor Company:	
Contractor Name:	PHOENIX BUILDING RESTORER, PHOENIX CONSTRUCTION INC, PHOENIX BRIDGING INC, PHOENIX CONSTR. JINC., PH

ADJOINING PROPERTY FINDINGS

Date:	**2/10/2005**
Permit Type:	**EW MH**
Description:	**Installing mechanical systems at cellar & sub - cellar as shown on plans. No change of use, egress or occupancy**
Permit Description:	**EQUIPMENT WORK MECHANICAL/HVAC**
Work Class:	
Proposed Use:	OTHER
Permit Number:	104018698-01-EW MH
Status:	ISSUED
Valuation:	$105,000.00
Contractor Company:	
Contractor Name:	AMERICON CONSTRUCTION IN

Date:	**2/8/2005**
Permit Type:	**EW OT**
Description:	**Installing mechanical systems at cellar & sub - cellar as shown on plans. No change of use, egress or occupancy**
Permit Description:	**EQUIPMENT WORK OTHER CONSTRUCTION EQUIPMENT**
Work Class:	
Proposed Use:	OTHER
Permit Number:	104018698-01-EW OT
Status:	ISSUED
Valuation:	$105,000.00
Contractor Company:	
Contractor Name:	AMERICON CONSTRUCTION IN

Date:	**2/7/2005**
Permit Type:	**EW OT**
Description:	**HEREWITH FILING FIRE PROTECTION PLAN.**
Permit Description:	**EQUIPMENT WORK OTHER CONSTRUCTION EQUIPMENT**
Work Class:	
Proposed Use:	OTHER
Permit Number:	103694655-01-EW OT
Status:	ISSUED
Valuation:	$1,000.00
Contractor Company:	
Contractor Name:	CONVERSANO ASSOCIATES

ADJOINING PROPERTY FINDINGS

Date:	**1/19/2005**
Permit Type:	**EW OT**
Description:	**Minor demolition of existing partitions and plumbing fixtures. No change in use, egress, of occupancy under this application.**
Permit Description:	**EQUIPMENT WORK OTHER CONSTRUCTION EQUIPMENT**
Work Class:	
Proposed Use:	OTHER
Permit Number:	103974585-01-EW OT
Status:	ISSUED
Valuation:	$15,000.00
Contractor Company:	
Contractor Name:	CHARLES MCGRATH CONST INC

Date:	**1/14/2005**
Permit Type:	**EW OT**
Description:	**Renovation of existing apartment #6B. Minor architectural work. No change in use, occupancy or egress under this application.**
Permit Description:	**EQUIPMENT WORK OTHER CONSTRUCTION EQUIPMENT**
Work Class:	
Proposed Use:	OTHER
Permit Number:	103912189-01-EW OT
Status:	ISSUED
Valuation:	$6,000.00
Contractor Company:	
Contractor Name:	BETON BUILDERS INC

ADJOINING PROPERTY FINDINGS

Date:	**12/28/2004**
Permit Type:	**EQ OT**
Description:	**INSTALLATION OF 200' ROOF SHED. THE ROOF SHED WILL COMPLY WITH LL33/91, ND PPN 9/99. THE ROOF SHED WILL BE FOR L IGHT WEIGHT USAGE WITH NO STORAGE OF MA ERIAL ON IT. NO CHANGE IN USE, EGRESS OR OCCUPANCY.**
Permit Description:	**CONSTRUCTION EQUIPMENT OTHER CONSTRUCTION EQUIPMENT**
Work Class:	
Proposed Use:	OTHER
Permit Number:	103789081-01-EQ OT
Status:	ISSUED
Valuation:	$0.00
Contractor Company:	
Contractor Name:	PHOENIX BRIDGING INC, PHOENIX BLDG RESTORER INC, PHEONIX CONSTRUCTION INC, PHEONIX 132 SUTTON STREET

Date:	**10/18/2004**
Permit Type:	**EW SD**
Description:	
Permit Description:	**EQUIPMENT WORK STAND PIPE**
Work Class:	
Proposed Use:	
Permit Number:	101571087-01-EW SD
Status:	ISSUED
Valuation:	$0.00
Contractor Company:	
Contractor Name:	GRINNELL CORP DBVA SIMPEL, SIMPLEX GRINNELL

ADJOINING PROPERTY FINDINGS

Date:	**10/18/2004**
Permit Type:	**EW SP**
Description:	
Permit Description:	**EQUIPMENT WORK SPRINKLER**
Work Class:	
Proposed Use:	
Permit Number:	101571087-01-EW SP
Status:	ISSUED
Valuation:	$0.00
Contractor Company:	
Contractor Name:	SIMPLEX GRINNEN, GRINETT CORP DBA SIMPLEX GRINET, GRINNELL CSORP DBA SIMPLE GRINN, SIMPLEX GRINNEL

Date:	**7/29/2004**
Permit Type:	**EQ SH**
Description:	**INSTALLATION OF SHED (600PSF) DURING FA CADE REPAIR AS PER PLANS NO CHA GE IN USE EGRESS OR OCCUPANCY.**
Permit Description:	**CONSTRUCTION EQUIPMENT SIDEWALK SHED**
Work Class:	
Proposed Use:	OTHER
Permit Number:	103469480-01-EQ SH
Status:	ISSUED
Valuation:	$0.00
Contractor Company:	
Contractor Name:	WEST NEW YORK RESTORATION

Date:	**7/15/2004**
Permit Type:	**EW SP**
Description:	**Modify sprinklers for partition change. No change in use egress or occupancy.**
Permit Description:	**EQUIPMENT WORK SPRINKLER**
Work Class:	
Proposed Use:	OTHER
Permit Number:	103809247-04-EW SP
Status:	ISSUED
Valuation:	$1,000.00
Contractor Company:	
Contractor Name:	ARCO PLUMB HEAT. IC.

ADJOINING PROPERTY FINDINGS

Date:	**7/2/2004**
Permit Type:	**EW OT**
Description:	**Removal of stair from 1st floor mezzanine to 2nd floor, sub-divide 2nd floor into 2 residential spaces. Use is filed under Alt 1#100977098. Minor partition changes. No change to use egress or occupancy.**
Permit Description:	**EQUIPMENT WORK OTHER CONSTRUCTION EQUIPMENT**
Work Class:	
Proposed Use:	OTHER
Permit Number:	103809247-03-EW OT
Status:	ISSUED
Valuation:	$10,000.00
Contractor Company:	
Contractor Name:	POLER CONTRACTING INC

Date:	**6/22/2004**
Permit Type:	**PL**
Description:	**New plumbing and mechanical work for apartments. No change in use egress or occupancy.**
Permit Description:	**PLUMBING**
Work Class:	
Proposed Use:	OTHER
Permit Number:	103809247-02-PL
Status:	ISSUED
Valuation:	$10,000.00
Contractor Company:	
Contractor Name:	ORBIT PLBG AND HTG IN, ORBIT PLBG AND HTG INC, ORBIT PLUMB HEAT INC., ORBIT PLUMBING & HEATING, INC.

ADJOINING PROPERTY FINDINGS

Date:	**6/18/2004**
Permit Type:	**EW MH**
Description:	**New plumbing and mechanical work for apartments. No change in use egress or occupancy.**
Permit Description:	**EQUIPMENT WORK MECHANICAL/HVAC**
Work Class:	
Proposed Use:	OTHER
Permit Number:	103809247-02-EW MH
Status:	ISSUED
Valuation:	$10,000.00
Contractor Company:	
Contractor Name:	POLER CONTRACTING INC

Date:	**6/17/2004**
Permit Type:	**EW OT**
Description:	**Removal of stair from 1st floor mezzanine to 2nd floor, sub-divide 2nd floor into 2 residential spaces. Use is filed under Alt 1 #100977098. Minor partition changes.**
Permit Description:	**EQUIPMENT WORK OTHER CONSTRUCTION EQUIPMENT**
Work Class:	
Proposed Use:	OTHER
Permit Number:	103809247-01-EW OT
Status:	ISSUED
Valuation:	$5,000.00
Contractor Company:	
Contractor Name:	POLER CONTRACTING INC

Date:	**6/11/2004**
Permit Type:	
Description:	
Permit Description:	
Work Class:	
Proposed Use:	
Permit Number:	M235008
Status:	VIOLATN PENDING AT CONTRACTOR
Valuation:	$0.00
Contractor Company:	
Contractor Name:	JEMCO ELECT. CONTRS INC

ADJOINING PROPERTY FINDINGS

Date:	**5/21/2004**
Permit Type:	**EQ OT**
Description:	**INSTALLATION OF 200' ROOF SHED. THE ROOF SHED WILL COMPLY WITH LL33/91, ND PPN 9/99. THE ROOF SHED WILL BE FOR L IGHT WEIGHT USAGE WITH NO STORAGE OF MA ERIAL ON IT. NO CHANGE IN USE, EGRESS OR OCCUPANCY.**
Permit Description:	**CONSTRUCTION EQUIPMENT OTHER CONSTRUCTION EQUIPMENT**
Work Class:	
Proposed Use:	OTHER
Permit Number:	103789081-01-EQ OT
Status:	ISSUED
Valuation:	$0.00
Contractor Company:	
Contractor Name:	PHOENIX BRIDGING INC, PHOENIX BLDG RESTORER INC, PHEONIX CONSTRUCTION INC, PHEONIX 132 SUTTON STREET

Date:	**4/30/2004**
Permit Type:	**EQ SH**
Description:	
Permit Description:	**CONSTRUCTION EQUIPMENT SIDEWALK SHED**
Work Class:	
Proposed Use:	
Permit Number:	102297667-01-EQ SH
Status:	ISSUED
Valuation:	$0.00
Contractor Company:	
Contractor Name:	ROCKLEDGE SCAFFOLD, ROCKLEDGE SCAFF., ROCKLEDGE SCAAFF., ROCKLEGED SCAFF., ROCKLDEGE SCAFFOLD

ADJOINING PROPERTY FINDINGS

Date:	**9/10/2003**
Permit Type:	**EW SP**
Description:	
Permit Description:	**EQUIPMENT WORK SPRINKLER**
Work Class:	
Proposed Use:	
Permit Number:	101097313-01-EW SP
Status:	ISSUED
Valuation:	$0.00
Contractor Company:	
Contractor Name:	GRINNELL FIRE PROT. SYSTEMS, GRINNELL FIRE PROTECTION SYSTEM, GRINELI FIRE PROTECTION, GRINNELL FIRE

Date:	**6/2/2003**
Permit Type:	**EQ SH**
Description:	**INSTALLATION OF SHED (600PSF) DURING FA CADE REPAIR AS PER PLANS NO CHA GE IN USE EGRESS OR OCCUPANCY.**
Permit Description:	**CONSTRUCTION EQUIPMENT SIDEWALK SHED**
Work Class:	
Proposed Use:	OTHER
Permit Number:	103469480-01-EQ SH
Status:	RE-ISSUED
Valuation:	$0.00
Contractor Company:	
Contractor Name:	WEST NEW YORK RESTORATION

ADJOINING PROPERTY FINDINGS

Date: **5/7/2003**
Permit Type: **PL**
Description:

Permit Description: **PLUMBING**
Work Class:
Proposed Use:
Permit Number: 101820451-02-PL
Status: ISSUED
Valuation: $0.00
Contractor Company:
Contractor Name: WAGNER ZIV PLBG & HTG, WAGNER ZIV PLBG AND HTG, WAGNER ZIV PLBG & HTG CORP, WAGNER ZIV PLG AND HTG C

Date: **4/9/2003**
Permit Type: **EQ SH**
Description:

Permit Description: **CONSTRUCTION EQUIPMENT SIDEWALK SHED**
Work Class:
Proposed Use:
Permit Number: 102297667-01-EQ SH
Status: ISSUED
Valuation: $0.00
Contractor Company:
Contractor Name: ROCKLEDGE SCAFFOLD, ROCKLEDGE SCAFF., ROCKLEDGE SCAAFF., ROCKLEGED SCAFF., ROCKLDEGE SCAFFOLD

Date: **11/21/2002**
Permit Type:
Description:

Permit Description:
Work Class:
Proposed Use:
Permit Number: M218183
Status: COMPLETED
Valuation: $0.00
Contractor Company:
Contractor Name: ROBERT S. COVELLO

ADJOINING PROPERTY FINDINGS

Date: **3/12/2001**
Permit Type:
Description:

Permit Description:
Work Class:
Proposed Use:
Permit Number: M198846
Status: COMPLETED
Valuation: $0.00
Contractor Company:
Contractor Name: DENNIS KENNELLY

Date: **12/18/2000**
Permit Type:
Description:

Permit Description:
Work Class:
Proposed Use:
Permit Number: M196454
Status: COMPLETED
Valuation: $0.00
Contractor Company:
Contractor Name: RIVERDALE ELEC'L SERV INC

Date: **5/3/2000**
Permit Type:
Description:

Permit Description:
Work Class:
Proposed Use:
Permit Number: M189120
Status: COMPLETED
Valuation: $0.00
Contractor Company:
Contractor Name: TRINCE ELECTRIC INC.

ADJOINING PROPERTY FINDINGS

Date: **1/20/2000**
Permit Type:
Description:

Permit Description:
Work Class:
Proposed Use:
Permit Number: M185782
Status: COMPLETED
Valuation: $0.00
Contractor Company:
Contractor Name: NEW AGE ELEC'L CONTRS INC

Date: **10/14/1999**
Permit Type:
Description:

Permit Description:
Work Class:
Proposed Use:
Permit Number: M182769
Status: COMPLETED
Valuation: $0.00
Contractor Company:
Contractor Name: DENINO ELECT. CONSTR CORP

Date: **7/28/1999**
Permit Type:
Description:

Permit Description:
Work Class:
Proposed Use:
Permit Number: M180330
Status: COMPLETED
Valuation: $0.00
Contractor Company:
Contractor Name: MIDLAND ELEC'L CO., INC.

ADJOINING PROPERTY FINDINGS

Date: **5/6/1999**
Permit Type:
Description:

Permit Description:
Work Class:
Proposed Use:
Permit Number: M177744
Status: COMPLETED
Valuation: $0.00
Contractor Company:
Contractor Name: ARTEMIS ELEC'L SERV. INC.

Date: **3/17/1999**
Permit Type:
Description:

Permit Description:
Work Class:
Proposed Use:
Permit Number: M176196
Status: COMPLETED
Valuation: $0.00
Contractor Company:
Contractor Name: JET PAK ELECTRIC INC.

Date: **2/26/1999**
Permit Type:
Description:

Permit Description:
Work Class:
Proposed Use:
Permit Number: M175656
Status: COMPLETED
Valuation: $0.00
Contractor Company:
Contractor Name: ATN ELECTRIC CORP

ADJOINING PROPERTY FINDINGS

Date: **1/8/1999**
Permit Type:
Description:

Permit Description:
Work Class:
Proposed Use:
Permit Number: M174240
Status: COMPLETED
Valuation: $0.00
Contractor Company:
Contractor Name: JET PAK ELECTRIC INC.

Date: **11/4/1998**
Permit Type:
Description:

Permit Description:
Work Class:
Proposed Use:
Permit Number: M172082
Status: COMPLETED
Valuation: $0.00
Contractor Company:
Contractor Name: SCHNEIDER ELECTRIC CO., I

Date: **4/17/1998**
Permit Type:
Description:

Permit Description:
Work Class:
Proposed Use:
Permit Number: M165761
Status: COMPLETED
Valuation: $0.00
Contractor Company:
Contractor Name: RENE ELEC'L CO., INC.

ADJOINING PROPERTY FINDINGS

Date: **4/8/1998**
Permit Type:
Description:

Permit Description:
Work Class:
Proposed Use:
Permit Number: M165437
Status: COMPLETED
Valuation: $0.00
Contractor Company:
Contractor Name: VINTAGE ELECTRIC CORP.

Date: **2/19/1998**
Permit Type:
Description:

Permit Description:
Work Class:
Proposed Use:
Permit Number: R065950
Status: CLOSED/CANCELLED
Valuation: $0.00
Contractor Company:
Contractor Name: RIVERDALE ELEC'L SERV INC

Date: **1/29/1998**
Permit Type:
Description:

Permit Description:
Work Class:
Proposed Use:
Permit Number: M162787
Status: COMPLETED
Valuation: $0.00
Contractor Company:
Contractor Name: INTREPID ELEC'L CONTR'G C

ADJOINING PROPERTY FINDINGS

Date: **1/7/1998**
Permit Type:
Description:

Permit Description:
Work Class:
Proposed Use:
Permit Number: M162091
Status: CLOSED/CANCELLED
Valuation: $0.00
Contractor Company:
Contractor Name: BLH ELECT'L CONTRS. INC.

Date: **10/3/1997**
Permit Type:
Description:

Permit Description:
Work Class:
Proposed Use:
Permit Number: M159079
Status: COMPLETED
Valuation: $0.00
Contractor Company:
Contractor Name: HENRY KROGER ELEC. CORP

Date: **4/30/1997**
Permit Type:
Description:

Permit Description:
Work Class:
Proposed Use:
Permit Number: M153914
Status: CLOSED/CANCELLED
Valuation: $0.00
Contractor Company:
Contractor Name: E. FITZGERALD ELEC CO INC

ADJOINING PROPERTY FINDINGS

Date: **3/28/1997**
Permit Type:
Description:

Permit Description:
Work Class:
Proposed Use:
Permit Number: M152823
Status: COMPLETED
Valuation: $0.00
Contractor Company:
Contractor Name: H.P. ELEC'L DESIGNS, INC.

Date: **1/28/1997**
Permit Type:
Description:

Permit Description:
Work Class:
Proposed Use:
Permit Number: M150858
Status: COMPLETED
Valuation: $0.00
Contractor Company:
Contractor Name: H.P. ELEC'L DESIGNS, INC.

Date: **8/13/1993**
Permit Type:
Description:

Permit Description:
Work Class:
Proposed Use:
Permit Number: M109903
Status: COMPLETED
Valuation: $0.00
Contractor Company:
Contractor Name: E. FITZGERALD ELEC CO INC

ADJOINING PROPERTY FINDINGS

Date: **12/4/1990**
Permit Type:
Description:

Permit Description:
Work Class:
Proposed Use:
Permit Number: M075876
Status: COMPLETED
Valuation: $0.00
Contractor Company:
Contractor Name: SUPER CHARGED ELEC. INC.

Date: **10/5/1988**
Permit Type:
Description:

Permit Description:
Work Class:
Proposed Use:
Permit Number: M043357
Status: COMPLETED
Valuation: $0.00
Contractor Company:
Contractor Name: DATA ELECTRICAL CONTRS.,

Date: **4/15/1987**
Permit Type:
Description:

Permit Description:
Work Class:
Proposed Use:
Permit Number: M018758
Status: COMPLETED
Valuation: $0.00
Contractor Company:
Contractor Name: HABE ELECTRIC CO.INC.

ADJOINING PROPERTY FINDINGS

Date: **10/3/1986**
Permit Type:
Description:

Permit Description:
Work Class:
Proposed Use:
Permit Number: M009339
Status: COMPLETED
Valuation: $0.00
Contractor Company:
Contractor Name: HABE ELECTRIC CO.INC.

Date: **7/24/1986**
Permit Type:
Description:

Permit Description:
Work Class:
Proposed Use:
Permit Number: M006000
Status: CLOSED/CANCELLED
Valuation: $0.00
Contractor Company:
Contractor Name: HABE ELECTRIC CO.INC.

Date: **12/2/1985**
Permit Type:
Description:

Permit Description:
Work Class:
Proposed Use:
Permit Number: 042268
Status: COMPLETED
Valuation: $0.00
Contractor Company:
Contractor Name: HABE ELECTRIC CO.INC.

ADJOINING PROPERTY FINDINGS

Date: **4/22/1985**
Permit Type:
Description:

Permit Description:
Work Class:
Proposed Use:
Permit Number: 014861
Status: CLOSED/CANCELLED
Valuation: $0.00
Contractor Company:
Contractor Name: R & M ELECTRICAL CONTR'S

584 BROADWAY

Date: **11/3/2011**
Permit Type: **EW SP**
Description: **MODIFICATION TO EXISTING SPRINKLER SYSTEM AS PER PLANS FILED HEREWITH. NO CHANGE IN USE, EGRESS OR OCCUPANCY UNDER THIS APPLICATION.**

Permit Description: **EQUIPMENT WORK SPRINKLER**
Work Class:
Proposed Use: OTHER COM
Permit Number: 120648923-01-EW SP
Status: ISSUED
Valuation: $12,000.00
Contractor Company:
Contractor Name: CODE FIRE PROTECTION CORP

ADJOINING PROPERTY FINDINGS

Date:	**9/12/2011**
Permit Type:	**EW OT**
Description:	**REMOVAL AND INSTALLATION OF INTERIOR NON BEARING PARTITIONS AND RELATED FINISHES AS PER PLANS FILED HEREWITH. NO CHANGE IN USE, EGRESS OR OCCUPANCY UNDER THIS APPLICATION.**
Permit Description:	**EQUIPMENT WORK OTHER CONSTRUCTION EQUIPMENT**
Work Class:	
Proposed Use:	OTHER COM
Permit Number:	120651115-01-EW OT
Status:	ISSUED
Valuation:	$63,000.00
Contractor Company:	
Contractor Name:	CROSS MANAGEMENT CORP

Date:	**9/12/2011**
Permit Type:	**EW MH**
Description:	**MODIFICATION TO EXISTING HVAC SYSTEM AS PER PLANS FILED HEREWITH. NO CHANGE IN USE, EGRESS OR OCCUPANCY UNDER THIS APPLICATION.**
Permit Description:	**EQUIPMENT WORK MECHANICAL/HVAC**
Work Class:	
Proposed Use:	OTHER
Permit Number:	120651115-02-EW MH
Status:	ISSUED
Valuation:	$14,000.00
Contractor Company:	
Contractor Name:	CROSS MANAGEMENT CORP

ADJOINING PROPERTY FINDINGS

Date:	**6/24/2011**
Permit Type:	**EW OT**
Description:	**REMOVAL AND INSTALLATION OF INTERIOR NON BEARING PARTITIONS AND RELATED FINISHES AS PER PLANS FILED HEREWITH. NO CHANGE IN USE, EGRESS OR OCCUPANCY UNDER THIS APPLICATION.**
Permit Description:	**EQUIPMENT WORK OTHER CONSTRUCTION EQUIPMENT**
Work Class:	
Proposed Use:	OTHER COM
Permit Number:	120651115-01-EW OT
Status:	ISSUED
Valuation:	$63,000.00
Contractor Company:	
Contractor Name:	CROSS MANAGEMENT CORP

Date:	**6/24/2011**
Permit Type:	**EW MH**
Description:	**MODIFICATION TO EXISTING HVAC SYSTEM AS PER PLANS FILED HEREWITH. NO CHANGE IN USE, EGRESS OR OCCUPANCY UNDER THIS APPLICATION.**
Permit Description:	**EQUIPMENT WORK MECHANICAL/HVAC**
Work Class:	
Proposed Use:	OTHER
Permit Number:	120651115-02-EW MH
Status:	ISSUED
Valuation:	$14,000.00
Contractor Company:	
Contractor Name:	CROSS MANAGEMENT CORP

ADJOINING PROPERTY FINDINGS

Date:	**6/22/2011**
Permit Type:	**EW SP**
Description:	**MODIFICATION TO EXISTING SPRINKLER SYSTEM AS PER PLANS FILED HEREWITH. NO CHANGE IN USE, EGRESS, OR OCCUPANCY.**
Permit Description:	**EQUIPMENT WORK SPRINKLER**
Work Class:	
Proposed Use:	OTHER COM
Permit Number:	120659509-01-EW SP
Status:	ISSUED
Valuation:	$3,200.00
Contractor Company:	
Contractor Name:	AFP MECHANICAL, LLC, ADVANCED PLUMBING LLC, ADVANCED PLBG LLC

Date:	**5/24/2011**
Permit Type:	**EW OT**
Description:	**INTERIOR RENOVATION AS PER PLANS FILED HEREWITH. NO CHANGE IN USE, EGRESS, OR OCCUPANCY.**
Permit Description:	**EQUIPMENT WORK OTHER CONSTRUCTION EQUIPMENT**
Work Class:	
Proposed Use:	OTHER COM
Permit Number:	120660622-01-EW OT
Status:	ISSUED
Valuation:	$70,000.00
Contractor Company:	
Contractor Name:	G. C. CONTRACTORS INC

ADJOINING PROPERTY FINDINGS

Date:	**5/24/2011**
Permit Type:	**EW MH**
Description:	**MECHANICAL MODIFICATIONS AS PER PLANS FILED HEREWITH. NO CHANGE IN USE, EGRESS, OR OCCUPANCY.**
Permit Description:	**EQUIPMENT WORK MECHANICAL/HVAC**
Work Class:	
Proposed Use:	OTHER
Permit Number:	120660622-02-EW MH
Status:	ISSUED
Valuation:	$46,000.00
Contractor Company:	
Contractor Name:	G. C. CONTRACTORS INC

Date:	**5/11/2011**
Permit Type:	**PL**
Description:	
Permit Description:	**PLUMBING**
Work Class:	
Proposed Use:	
Permit Number:	120183737-02-PL
Status:	ISSUED
Valuation:	$0.00
Contractor Company:	
Contractor Name:	TRISTATE PLBG SVCS CORP

Date:	**11/2/2010**
Permit Type:	
Description:	
Permit Description:	
Work Class:	
Proposed Use:	
Permit Number:	M308395
Status:	COMPLETED
Valuation:	$0.00
Contractor Company:	
Contractor Name:	BROADWAY ELECTRIC, LLC

ADJOINING PROPERTY FINDINGS

Date: **11/2/2010**
Permit Type:
Description:

Permit Description:
Work Class:
Proposed Use:
Permit Number: M308396
Status: COMPLETED
Valuation: $0.00
Contractor Company:
Contractor Name: BROADWAY ELECTRIC, LLC

Date: **8/25/2010**
Permit Type: **EW OT**
Description:

Permit Description: **EQUIPMENT WORK OTHER CONSTRUCTION EQUIPMENT**
Work Class:
Proposed Use:
Permit Number: 120183737-01-EW OT
Status: ISSUED
Valuation: $0.00
Contractor Company:
Contractor Name: CROSS MANAGEMENT CORP

Date: **8/25/2010**
Permit Type: **EW MH**
Description:

Permit Description: **EQUIPMENT WORK MECHANICAL/HVAC**
Work Class:
Proposed Use:
Permit Number: 120183737-02-EW MH
Status: ISSUED
Valuation: $0.00
Contractor Company:
Contractor Name: CROSS MANAGEMENT CORP

ADJOINING PROPERTY FINDINGS

Date: **8/25/2010**
Permit Type: **EW OT**
Description:

Permit Description: **EQUIPMENT WORK OTHER CONSTRUCTION EQUIPMENT**
Work Class:
Proposed Use:
Permit Number: 120183737-03-EW OT
Status: ISSUED
Valuation: $0.00
Contractor Company:
Contractor Name: CROSS MANAGEMENT CORP

Date: **7/21/2010**
Permit Type:
Description:

Permit Description:
Work Class:
Proposed Use:
Permit Number: M304897
Status: COMPLETED
Valuation: $0.00
Contractor Company:
Contractor Name: COAST 2 COAST ELECTRIC

Date: **5/3/2010**
Permit Type:
Description:

Permit Description:
Work Class:
Proposed Use:
Permit Number: M302385
Status: COMPLETED
Valuation: $0.00
Contractor Company:
Contractor Name: BROADWAY ELECTRIC, LLC

ADJOINING PROPERTY FINDINGS

Date: **1/27/2010**
Permit Type: **PL**
Description:

Permit Description: **PLUMBING**
Work Class:
Proposed Use:
Permit Number: 120183737-02-PL
Status: ISSUED
Valuation: $0.00
Contractor Company:
Contractor Name: TRISTATE PLBG SVCS CORP

Date: **12/16/2009**
Permit Type:
Description:

Permit Description:
Work Class:
Proposed Use:
Permit Number: M298605
Status: COMPLETED
Valuation: $0.00
Contractor Company:
Contractor Name: COAST 2 COAST ELECTRIC

Date: **12/7/2009**
Permit Type: **EW MH**
Description:

Permit Description: **EQUIPMENT WORK MECHANICAL/HVAC**
Work Class:
Proposed Use:
Permit Number: 120183737-02-EW MH
Status: ISSUED
Valuation: $0.00
Contractor Company:
Contractor Name: CROSS MANAGEMENT CORP

ADJOINING PROPERTY FINDINGS

Date: **12/7/2009**
Permit Type: **EW OT**
Description:

Permit Description: **EQUIPMENT WORK OTHER CONSTRUCTION EQUIPMENT**
Work Class:
Proposed Use:
Permit Number: 120183737-03-EW OT
Status: ISSUED
Valuation: $0.00
Contractor Company:
Contractor Name: CROSS MANAGEMENT CORP

Date: **12/4/2009**
Permit Type: **EW OT**
Description:

Permit Description: **EQUIPMENT WORK OTHER CONSTRUCTION EQUIPMENT**
Work Class:
Proposed Use:
Permit Number: 120183737-01-EW OT
Status: ISSUED
Valuation: $0.00
Contractor Company:
Contractor Name: CROSS MANAGEMENT CORP

Date: **11/18/2009**
Permit Type:
Description:

Permit Description:
Work Class:
Proposed Use:
Permit Number: M297910
Status: COMPLETED
Valuation: $0.00
Contractor Company:
Contractor Name: POLO ELECTRIC CORP. D/B/A

ADJOINING PROPERTY FINDINGS

Date: **11/4/2009**
Permit Type: **EW SP**
Description:

Permit Description: **EQUIPMENT WORK SPRINKLER**
Work Class:
Proposed Use:
Permit Number: 120183728-01-EW SP
Status: ISSUED
Valuation: $0.00
Contractor Company:
Contractor Name: CODE FIRE PROTECTION CORP

Date: **12/19/2008**
Permit Type: **EW SP**
Description:

Permit Description: **EQUIPMENT WORK Sprinkler**
Work Class:
Proposed Use:
Permit Number: 110371008-01-EW SP
Status: ISSUED
Valuation: $0.00
Contractor Company:
Contractor Name: PILATO BROS PLBG & HTG CO, PILATO BROS & P&H CO INC

Date: **11/7/2008**
Permit Type: **PL**
Description: **MECHANICAL AND PLUMBING MODIFICATIONS AS INDICATED ON PLANS FILED HEREWITH NO CHANGE IN USE EGRESS OR OCCUPANCY**

Permit Description: **PLUMBING**
Work Class:
Proposed Use: OTHER
Permit Number: 110371062-02-PL
Status: ISSUED
Valuation: $26,100.00
Contractor Company:
Contractor Name: PILATO BROS PLBG & HTG CO, PILATO BROS & P&H CO INC

ADJOINING PROPERTY FINDINGS

Date:	**11/3/2008**
Permit Type:	**EW OT**
Description:	**INTERIOR RENOCATION,PARTITION AND CEILING WORK AS INDICATED ON PLANS FILED HER EWITH NO CHANGE IN USE EGRESS OR OCCUPANCY**
Permit Description:	**EQUIPMENT WORK OTHER CONSTRUCTION EQUIPMENT**
Work Class:	
Proposed Use:	OTHER COM
Permit Number:	110371062-01-EW OT
Status:	ISSUED
Valuation:	$112,330.00
Contractor Company:	
Contractor Name:	MANHATTAN PARTIT, MANHATTAN PARTITION, MANHATTAN CONTR. CORP, MANHATTAN CONTRACTING CORP, MANHATTAN

Date:	**11/3/2008**
Permit Type:	**EW MH**
Description:	**MECHANICAL AND PLUMBING MODIFICATIONS AS INDICATED ON PLANS FILED HEREWITH NO CHANGE IN USE EGRESS OR OCCUPANCY**
Permit Description:	**EQUIPMENT WORK MECHANICAL/HVAC**
Work Class:	
Proposed Use:	OTHER
Permit Number:	110371062-02-EW MH
Status:	ISSUED
Valuation:	$26,100.00
Contractor Company:	
Contractor Name:	MANHATTAN PARTIT, MANHATTAN PARTITION, MANHATTAN CONTR. CORP, MANHATTAN CONTRACTING CORP, MANHATTAN

ADJOINING PROPERTY FINDINGS

Date: **10/21/2008**
Permit Type:
Description:

Permit Description:
Work Class:
Proposed Use:
Permit Number: M286152
Status: COMPLETED
Valuation: $0.00
Contractor Company:
Contractor Name: ELECTRICAL DESIGN MNGT LL

Date: **5/21/2008**
Permit Type:
Description:

Permit Description:
Work Class:
Proposed Use:
Permit Number: M280876
Status: COMPLETED
Valuation: $0.00
Contractor Company:
Contractor Name: BIGMAN BROS., INC.

Date: **3/31/2008**
Permit Type: **EW OT**
Description: **INSTALL MINOR INTERIOR PARTITION WORK,FINISHES ETC. NO CHANGE IN USE,EGRESS OR OCCUPANCY.**

Permit Description: **EQUIPMENT WORK OTHER CONSTRUCTION EQUIPMENT**
Work Class:
Proposed Use: OTHER C
Permit Number: 110127513-01-EW OT
Status: ISSUED
Valuation: $10,000.00
Contractor Company:
Contractor Name: POLTEAM RENOVTION CORP

ADJOINING PROPERTY FINDINGS

Date: **4/24/2007**
Permit Type:
Description:

Permit Description:
Work Class:
Proposed Use:
Permit Number: M266263
Status: COMPLETED
Valuation: $0.00
Contractor Company:
Contractor Name: EMANON ELECTRIC INC.

Date: **7/21/2006**
Permit Type: **EW OT**
Description: **Remodel existing office, relocate partitions, no change in occupancy use or egress**

Permit Description: **EQUIPMENT WORK OTHER CONSTRUCTION EQUIPMENT**
Work Class:
Proposed Use: OTHER
Permit Number: 104497108-01-EW OT
Status: ISSUED
Valuation: $60,000.00
Contractor Company:
Contractor Name: J-TEK GROUP INC, SIX SIGMA USA INC, J-TEK GROUP INC.

ADJOINING PROPERTY FINDINGS

Date:	**5/25/2006**
Permit Type:	**EW SP**
Description:	**MINOR SPRINKLER MODIFICATIONS OM PART OF 10TH FLOOR AS INDICATED ON DRAW INGS NO CHANGE IN USE/EGRESS/OCCUPANCYNO CHANGE TO LL5/73 COMPLIANCE**
Permit Description:	**EQUIPMENT WORK SPRINKLER**
Work Class:	
Proposed Use:	OTHER
Permit Number:	104404011-01-EW SP
Status:	ISSUED
Valuation:	$9,000.00
Contractor Company:	
Contractor Name:	AMD AND ASSOCIATES, INC, AMD & ASSOCIATES INC, AMD AND ASSOCIATES INC, AMD ASSOC., AMD ASSOC, AMD

Date:	**5/8/2006**
Permit Type:	**PL**
Description:	**Mechanical and plumbing changes on part of the 10th floor as indicated on drawings. No change in use egress or occupancy. No change to LL#5/73 compliance.**
Permit Description:	**PLUMBING**
Work Class:	
Proposed Use:	OTHER
Permit Number:	104399946-02-PL
Status:	ISSUED
Valuation:	$46,000.00
Contractor Company:	
Contractor Name:	AMD AND ASSOCIATES INC, AMD ASSOC INC., AMD & ASSOCIATES INC, AMD & ASSOCS INC, AMD & ASSOCIATES, AM

ADJOINING PROPERTY FINDINGS

Date: **5/4/2006**
Permit Type: **PL**
Description:

Permit Description: **PLUMBING**
Work Class:
Proposed Use:
Permit Number: 100574692-01-PL
Status: ISSUED
Valuation: $0.00
Contractor Company:
Contractor Name: LEMODE PLBG & HTG CORP

Date: **5/4/2006**
Permit Type: **PL**
Description:

Permit Description: **PLUMBING**
Work Class:
Proposed Use:
Permit Number: 100734494-01-PL
Status: ISSUED
Valuation: $0.00
Contractor Company:
Contractor Name: LEMODE PLBG & HTG CORP

Date: **4/28/2006**
Permit Type: **EQ SH**
Description: **Install 270 l.f. of sidewalk shed for exterior work. No change in use , egress or occupancy.**

Permit Description: **CONSTRUCTION EQUIPMENT SIDEWALK SHED**
Work Class:
Proposed Use: OTHER
Permit Number: 104220512-01-EQ SH
Status: ISSUED
Valuation: $0.00
Contractor Company:
Contractor Name: ROCKLEDGE SCAFFOLD CORP

ADJOINING PROPERTY FINDINGS

Date:	**4/10/2006**
Permit Type:	**EW OT**
Description:	**Partition changes on part of the 10th floor as indicated on drawings. No change in use egress or occupancy. No change to LL#5/73 compliance.**
Permit Description:	**EQUIPMENT WORK OTHER CONSTRUCTION EQUIPMENT**
Work Class:	
Proposed Use:	OTHER
Permit Number:	104399946-01-EW OT
Status:	ISSUED
Valuation:	$40,000.00
Contractor Company:	
Contractor Name:	LYONS MINSKOFF INC., LYONS-MINSKOFF INC, LLYONS ENTERPRISES INC, LLYONS ENTERP. INC., L LYONS ENTERP

Date:	**4/10/2006**
Permit Type:	**EW MH**
Description:	**Mechanical and plumbing changes on part of the 10th floor as indicated on drawings. No change in use egress or occupancy. No change to LL#5/73 compliance.**
Permit Description:	**EQUIPMENT WORK MECHANICAL/HVAC**
Work Class:	
Proposed Use:	OTHER
Permit Number:	104399946-02-EW MH
Status:	ISSUED
Valuation:	$46,000.00
Contractor Company:	
Contractor Name:	LYONS MINSKOFF INC., LYONS-MINSKOFF INC, LLYONS ENTERPRISES INC, LLYONS ENTERP. INC., L LYONS ENTERP

ADJOINING PROPERTY FINDINGS

Date: **3/6/2006**
Permit Type:
Description:

Permit Description:
Work Class:
Proposed Use:
Permit Number: M253682
Status: COMPLETED
Valuation: $0.00
Contractor Company:
Contractor Name: LEVEST ELECTRIC CORP.

Date: **10/11/2005**
Permit Type:
Description:

Permit Description:
Work Class:
Proposed Use:
Permit Number: M249767
Status: AWAITING INSPECTION REQUEST
Valuation: $0.00
Contractor Company:
Contractor Name: JUDD ELECTRIC INC.

Date: **9/29/2005**
Permit Type:
Description:

Permit Description:
Work Class:
Proposed Use:
Permit Number: M249556
Status: CLOSED/CANCELLED
Valuation: $0.00
Contractor Company:
Contractor Name: D.J. ELEC'L CONTR'S INC

ADJOINING PROPERTY FINDINGS

Date:	**8/30/2005**
Permit Type:	**EQ SH**
Description:	**Install 270 l.f. of sidewalk shed for exterior work. No change in use , egress or occupancy.**
Permit Description:	**CONSTRUCTION EQUIPMENT SIDEWALK SHED**
Work Class:	
Proposed Use:	OTHER
Permit Number:	104220512-01-EQ SH
Status:	RE-ISSUED
Valuation:	$0.00
Contractor Company:	
Contractor Name:	ROCKLEDGE SCAFFOLD CORP

Date:	**7/20/2005**
Permit Type:	**PL**
Description:	
Permit Description:	**PLUMBING**
Work Class:	
Proposed Use:	
Permit Number:	100574692-01-PL
Status:	ISSUED
Valuation:	$0.00
Contractor Company:	
Contractor Name:	LEMODE PLBG & HTG CORP

Date:	**7/20/2005**
Permit Type:	**PL**
Description:	
Permit Description:	**PLUMBING**
Work Class:	
Proposed Use:	
Permit Number:	100734494-01-PL
Status:	ISSUED
Valuation:	$0.00
Contractor Company:	
Contractor Name:	LEMODE PLBG & HTG CORP

ADJOINING PROPERTY FINDINGS

Date: **7/15/2005**
Permit Type: **EW SP**
Description:

Permit Description: **EQUIPMENT WORK SPRINKLER**
Work Class:
Proposed Use:
Permit Number: 100366168-01-EW SP
Status: ISSUED
Valuation: $0.00
Contractor Company:
Contractor Name: MANHATTAN AUTOMATIC SPRINKLER CO

Date: **9/3/2004**
Permit Type: **EW SP**
Description:

Permit Description: **EQUIPMENT WORK SPRINKLER**
Work Class:
Proposed Use: OTHER
Permit Number: 103866791-01-EW SP
Status: ISSUED
Valuation: $62,000.00
Contractor Company:
Contractor Name: ARCO PLBG AND HTG INC, CITY WIDE PLMBG SRVS CORP

Date: **9/3/2004**
Permit Type: **PL**
Description:

Permit Description: **PLUMBING**
Work Class:
Proposed Use: OTHER
Permit Number: 103866791-01-PL
Status: ISSUED
Valuation: $62,000.00
Contractor Company:
Contractor Name: ARCO PLBG AND HTG INC, CITY WIDE PLMBG SRVS CORP

ADJOINING PROPERTY FINDINGS

Date: **8/20/2004**
Permit Type: **EW MH**
Description:

Permit Description: **EQUIPMENT WORK MECHANICAL/HVAC**
Work Class:
Proposed Use: OTHER
Permit Number: 103866791-01-EW MH
Status: ISSUED
Valuation: $62,000.00
Contractor Company:
Contractor Name: JUST ABOUT BUILDING ASSOC, JUST ABOUT BUILDINGS ASSO

Date: **8/20/2004**
Permit Type: **EW OT**
Description:

Permit Description: **EQUIPMENT WORK OTHER CONSTRUCTION EQUIPMENT**
Work Class:
Proposed Use: OTHER
Permit Number: 103866791-01-EW OT
Status: ISSUED
Valuation: $62,000.00
Contractor Company:
Contractor Name: JUST ABOUT BUILDING ASSOC, JUST ABOUT BUILDINGS ASSO

Date: **4/24/2003**
Permit Type: **EW OT**
Description:

Permit Description: **EQUIPMENT WORK OTHER CONSTRUCTION EQUIPMENT**
Work Class:
Proposed Use:
Permit Number: 103319311-01-EW OT
Status: ISSUED
Valuation: $0.00
Contractor Company:
Contractor Name: FISHER DEVELOPMENT,INC NYO, FISHER DEVELOPMENT INC, FISHER DEVEL INC., FISHER DEVEL. INC., FISHER DE

ADJOINING PROPERTY FINDINGS

Date: **4/24/2003**
Permit Type: **EW OT**
Description:

Permit Description: **EQUIPMENT WORK OTHER CONSTRUCTION EQUIPMENT**
Work Class:
Proposed Use:
Permit Number: 103352532-01-EW OT
Status: ISSUED
Valuation: $0.00
Contractor Company:
Contractor Name: FISHER DEVELOPMENT,INC NYO, FISHER DEVELOPMENT INC, FISHER DEVEL INC., FISHER DEVEL. INC., FISHER DE

Date: **3/24/2003**
Permit Type: **SG**
Description:

Permit Description: **SIGN**
Work Class:
Proposed Use:
Permit Number: 103310695-01-SG
Status: ISSUED
Valuation: $0.00
Contractor Company:
Contractor Name: RICHTER & RATNER CONTRACT, NORTH SHORE NEON SIGN CO

Date: **6/12/2002**
Permit Type:
Description:

Permit Description:
Work Class:
Proposed Use:
Permit Number: M212932
Status: COMPLETED
Valuation: $0.00
Contractor Company:
Contractor Name: JUDD ELECTRIC INC.

ADJOINING PROPERTY FINDINGS

Date: **4/25/2002**
Permit Type:
Description:

Permit Description:
Work Class:
Proposed Use:
Permit Number: M211323
Status: COMPLETED
Valuation: $0.00
Contractor Company:
Contractor Name: MUTUAL ELECTRIC CORP.

Date: **4/15/1999**
Permit Type:
Description:

Permit Description:
Work Class:
Proposed Use:
Permit Number: M177117
Status: COMPLETED
Valuation: $0.00
Contractor Company:
Contractor Name: GALAXY TRI-STATE ELEC.INC

Date: **9/14/1998**
Permit Type:
Description:

Permit Description:
Work Class:
Proposed Use:
Permit Number: B182182
Status: AWAITING INSPECTION REQUEST
Valuation: $0.00
Contractor Company:
Contractor Name: DERBY ELECTRIC INC.

ADJOINING PROPERTY FINDINGS

Date: **1/23/1998**
Permit Type:
Description:

Permit Description:
Work Class:
Proposed Use:
Permit Number: B173865
Status: AWAITING INSPECTION REQUEST
Valuation: $0.00
Contractor Company:
Contractor Name: DERBY ELECTRIC INC.

Date: **11/28/1995**
Permit Type:
Description:

Permit Description:
Work Class:
Proposed Use:
Permit Number: M138193
Status: CLOSED/CANCELLED
Valuation: $0.00
Contractor Company:
Contractor Name: E. FITZGERALD ELEC CO INC

Date: **9/28/1995**
Permit Type:
Description:

Permit Description:
Work Class:
Proposed Use:
Permit Number: M136495
Status: CLOSED/CANCELLED
Valuation: $0.00
Contractor Company:
Contractor Name: E. FITZGERALD ELEC CO INC

ADJOINING PROPERTY FINDINGS

Date: **11/30/1994**
Permit Type:
Description:

Permit Description:
Work Class:
Proposed Use:
Permit Number: M125971
Status: COMPLETED
Valuation: $0.00
Contractor Company:
Contractor Name: LEGIT ELEC'L CONTR'G CORP

Date: **11/21/1994**
Permit Type:
Description:

Permit Description:
Work Class:
Proposed Use:
Permit Number: M125650
Status: COMPLETED
Valuation: $0.00
Contractor Company:
Contractor Name: HUGH O'KANE ELEC. CO. INC

Date: **9/28/1994**
Permit Type:
Description:

Permit Description:
Work Class:
Proposed Use:
Permit Number: M123974
Status: VIOLATN PENDING AT CONTRACTOR
Valuation: $0.00
Contractor Company:
Contractor Name: MUTUAL ELECTRIC CORP.

ADJOINING PROPERTY FINDINGS

Date: **9/15/1993**
Permit Type:
Description:

Permit Description:
Work Class:
Proposed Use:
Permit Number: M110845
Status: COMPLETED
Valuation: $0.00
Contractor Company:
Contractor Name: MUTUAL ELECTRIC CORP.

Date: **5/6/1993**
Permit Type:
Description:

Permit Description:
Work Class:
Proposed Use:
Permit Number: M106229
Status: COMPLETED
Valuation: $0.00
Contractor Company:
Contractor Name: TRINCE ELECTRIC INC.

Date: **4/29/1993**
Permit Type:
Description:

Permit Description:
Work Class:
Proposed Use:
Permit Number: M105997
Status: COMPLETED
Valuation: $0.00
Contractor Company:
Contractor Name: LOUIS DEM ELECTRICAL INC.

ADJOINING PROPERTY FINDINGS

Date: **4/9/1993**
Permit Type:
Description:

Permit Description:
Work Class:
Proposed Use:
Permit Number: M105415
Status: COMPLETED
Valuation: $0.00
Contractor Company:
Contractor Name: WOLKOFF ELECTRIC CORP.

Date: **3/12/1993**
Permit Type:
Description:

Permit Description:
Work Class:
Proposed Use:
Permit Number: M104491
Status: COMPLETED
Valuation: $0.00
Contractor Company:
Contractor Name: TRINCE ELECTRIC INC.

Date: **2/19/1993**
Permit Type:
Description:

Permit Description:
Work Class:
Proposed Use:
Permit Number: M103842
Status: COMPLETED
Valuation: $0.00
Contractor Company:
Contractor Name: TRINCE ELECTRIC INC.

ADJOINING PROPERTY FINDINGS

Date: **1/20/1993**
Permit Type:
Description:

Permit Description:
Work Class:
Proposed Use:
Permit Number: M102866
Status: COMPLETED
Valuation: $0.00
Contractor Company:
Contractor Name: APEX ELECT'L CONTR. INC.

Date: **9/10/1992**
Permit Type:
Description:

Permit Description:
Work Class:
Proposed Use:
Permit Number: M098862
Status: COMPLETED
Valuation: $0.00
Contractor Company:
Contractor Name: TRINCE ELECTRIC INC.

Date: **9/8/1992**
Permit Type:
Description:

Permit Description:
Work Class:
Proposed Use:
Permit Number: M098756
Status: COMPLETED
Valuation: $0.00
Contractor Company:
Contractor Name: LEKTRIC INSTALLATIONS COR

ADJOINING PROPERTY FINDINGS

Date: **11/12/1991**
Permit Type:
Description:

Permit Description:
Work Class:
Proposed Use:
Permit Number: M088183
Status: COMPLETED
Valuation: $0.00
Contractor Company:
Contractor Name: BENJAMIN ELEC'L ENGR'G.

Date: **10/10/1990**
Permit Type:
Description:

Permit Description:
Work Class:
Proposed Use:
Permit Number: M073772
Status: CLOSED/CANCELLED
Valuation: $0.00
Contractor Company:
Contractor Name: SURF HUNTER ELECTRIC INC.

Date: **9/6/1990**
Permit Type:
Description:

Permit Description:
Work Class:
Proposed Use:
Permit Number: M072430
Status: CLOSED/CANCELLED
Valuation: $0.00
Contractor Company:
Contractor Name: SURF HUNTER ELECTRIC INC.

ADJOINING PROPERTY FINDINGS

Date: **7/3/1990**
Permit Type:
Description:

Permit Description:
Work Class:
Proposed Use:
Permit Number: M069604
Status: COMPLETED
Valuation: $0.00
Contractor Company:
Contractor Name: SURF HUNTER ELECTRIC INC.

Date: **6/29/1990**
Permit Type:
Description:

Permit Description:
Work Class:
Proposed Use:
Permit Number: M069460
Status: COMPLETED
Valuation: $0.00
Contractor Company:
Contractor Name: SURF HUNTER ELECTRIC INC.

Date: **6/29/1990**
Permit Type:
Description:

Permit Description:
Work Class:
Proposed Use:
Permit Number: M069495
Status: COMPLETED
Valuation: $0.00
Contractor Company:
Contractor Name: SURF HUNTER ELECTRIC INC.

ADJOINING PROPERTY FINDINGS

Date: **4/5/1990**
Permit Type:
Description:

Permit Description:
Work Class:
Proposed Use:
Permit Number: M065705
Status: COMPLETED
Valuation: $0.00
Contractor Company:
Contractor Name: SURF HUNTER ELECTRIC INC.

Date: **4/5/1990**
Permit Type:
Description:

Permit Description:
Work Class:
Proposed Use:
Permit Number: M065696
Status: COMPLETED
Valuation: $0.00
Contractor Company:
Contractor Name: SURF HUNTER ELECTRIC INC.

Date: **4/5/1990**
Permit Type:
Description:

Permit Description:
Work Class:
Proposed Use:
Permit Number: M065698
Status: COMPLETED
Valuation: $0.00
Contractor Company:
Contractor Name: SURF HUNTER ELECTRIC INC.

ADJOINING PROPERTY FINDINGS

Date: **4/5/1990**
Permit Type:
Description:

Permit Description:
Work Class:
Proposed Use:
Permit Number: M065693
Status: COMPLETED
Valuation: $0.00
Contractor Company:
Contractor Name: SURF HUNTER ELECTRIC INC.

Date: **4/3/1990**
Permit Type:
Description:

Permit Description:
Work Class:
Proposed Use:
Permit Number: M065565
Status: CLOSED/CANCELLED
Valuation: $0.00
Contractor Company:
Contractor Name: SURF HUNTER ELECTRIC INC.

Date: **3/23/1990**
Permit Type:
Description:

Permit Description:
Work Class:
Proposed Use:
Permit Number: M065079
Status: COMPLETED
Valuation: $0.00
Contractor Company:
Contractor Name: SURF HUNTER ELECTRIC INC.

ADJOINING PROPERTY FINDINGS

Date: **3/23/1990**
Permit Type:
Description:

Permit Description:
Work Class:
Proposed Use:
Permit Number: M065078
Status: COMPLETED
Valuation: $0.00
Contractor Company:
Contractor Name: SURF HUNTER ELECTRIC INC.

Date: **3/22/1990**
Permit Type:
Description:

Permit Description:
Work Class:
Proposed Use:
Permit Number: M064916
Status: COMPLETED
Valuation: $0.00
Contractor Company:
Contractor Name: SURF HUNTER ELECTRIC INC.

Date: **3/22/1990**
Permit Type:
Description:

Permit Description:
Work Class:
Proposed Use:
Permit Number: M064917
Status: COMPLETED
Valuation: $0.00
Contractor Company:
Contractor Name: SURF HUNTER ELECTRIC INC.

ADJOINING PROPERTY FINDINGS

Date: **3/22/1990**
Permit Type:
Description:

Permit Description:
Work Class:
Proposed Use:
Permit Number: M064915
Status: COMPLETED
Valuation: $0.00
Contractor Company:
Contractor Name: SURF HUNTER ELECTRIC INC.

Date: **3/22/1990**
Permit Type:
Description:

Permit Description:
Work Class:
Proposed Use:
Permit Number: M064913
Status: COMPLETED
Valuation: $0.00
Contractor Company:
Contractor Name: SURF HUNTER ELECTRIC INC.

Date: **3/22/1990**
Permit Type:
Description:

Permit Description:
Work Class:
Proposed Use:
Permit Number: M064922
Status: COMPLETED
Valuation: $0.00
Contractor Company:
Contractor Name: SURF HUNTER ELECTRIC INC.

ADJOINING PROPERTY FINDINGS

Date: **3/22/1990**
Permit Type:
Description:

Permit Description:
Work Class:
Proposed Use:
Permit Number: M064921
Status: COMPLETED
Valuation: $0.00
Contractor Company:
Contractor Name: SURF HUNTER ELECTRIC INC.

Date: **3/21/1990**
Permit Type:
Description:

Permit Description:
Work Class:
Proposed Use:
Permit Number: M064865
Status: COMPLETED
Valuation: $0.00
Contractor Company:
Contractor Name: SURF HUNTER ELECTRIC INC.

Date: **2/28/1990**
Permit Type:
Description:

Permit Description:
Work Class:
Proposed Use:
Permit Number: M063730
Status: COMPLETED
Valuation: $0.00
Contractor Company:
Contractor Name: SURF HUNTER ELECTRIC INC.

ADJOINING PROPERTY FINDINGS

Date: **2/28/1990**
Permit Type:
Description:

Permit Description:
Work Class:
Proposed Use:
Permit Number: M063731
Status: COMPLETED
Valuation: $0.00
Contractor Company:
Contractor Name: SURF HUNTER ELECTRIC INC.

Date: **9/7/1989**
Permit Type:
Description:

Permit Description:
Work Class:
Proposed Use:
Permit Number: M056932
Status: COMPLETED
Valuation: $0.00
Contractor Company:
Contractor Name: SURF HUNTER ELECTRIC INC.

Date: **7/17/1989**
Permit Type:
Description:

Permit Description:
Work Class:
Proposed Use:
Permit Number: M054873
Status: COMPLETED
Valuation: $0.00
Contractor Company:
Contractor Name: MID CITY ELECTRICAL CORP.

ADJOINING PROPERTY FINDINGS

Date: **4/14/1989**
Permit Type:
Description:

Permit Description:
Work Class:
Proposed Use:
Permit Number: B051490
Status: COMPLETED
Valuation: $0.00
Contractor Company:
Contractor Name: N.J.D. ELECTRONICS, INC.

Date: **2/7/1989**
Permit Type:
Description:

Permit Description:
Work Class:
Proposed Use:
Permit Number: M048253
Status: COMPLETED
Valuation: $0.00
Contractor Company:
Contractor Name: LAURELTON ELECT. INSTALL.

Date: **1/20/1989**
Permit Type:
Description:

Permit Description:
Work Class:
Proposed Use:
Permit Number: M047474
Status: COMPLETED
Valuation: $0.00
Contractor Company:
Contractor Name: SURF HUNTER ELECTRIC INC.

ADJOINING PROPERTY FINDINGS

Date: **1/20/1989**
Permit Type:
Description:

Permit Description:
Work Class:
Proposed Use:
Permit Number: M047475
Status: COMPLETED
Valuation: $0.00
Contractor Company:
Contractor Name: SURF HUNTER ELECTRIC INC.

Date: **1/3/1989**
Permit Type:
Description:

Permit Description:
Work Class:
Proposed Use:
Permit Number: M046820
Status: COMPLETED
Valuation: $0.00
Contractor Company:
Contractor Name: SURF HUNTER ELECTRIC INC.

Date: **1/3/1989**
Permit Type:
Description:

Permit Description:
Work Class:
Proposed Use:
Permit Number: M046822
Status: COMPLETED
Valuation: $0.00
Contractor Company:
Contractor Name: SURF HUNTER ELECTRIC INC.

ADJOINING PROPERTY FINDINGS

Date: **1/3/1989**
Permit Type:
Description:

Permit Description:
Work Class:
Proposed Use:
Permit Number: M046830
Status: COMPLETED
Valuation: $0.00
Contractor Company:
Contractor Name: SURF HUNTER ELECTRIC INC.

Date: **12/30/1988**
Permit Type:
Description:

Permit Description:
Work Class:
Proposed Use:
Permit Number: M046773
Status: COMPLETED
Valuation: $0.00
Contractor Company:
Contractor Name: SURF HUNTER ELECTRIC INC.

Date: **12/30/1988**
Permit Type:
Description:

Permit Description:
Work Class:
Proposed Use:
Permit Number: M046772
Status: COMPLETED
Valuation: $0.00
Contractor Company:
Contractor Name: SURF HUNTER ELECTRIC INC.

ADJOINING PROPERTY FINDINGS

Date: **12/29/1988**
Permit Type:
Description:

Permit Description:
Work Class:
Proposed Use:
Permit Number: M046737
Status: COMPLETED
Valuation: $0.00
Contractor Company:
Contractor Name: GLASS & DELOSH INC.

Date: **12/5/1988**
Permit Type:
Description:

Permit Description:
Work Class:
Proposed Use:
Permit Number: M045753
Status: COMPLETED
Valuation: $0.00
Contractor Company:
Contractor Name: SURF HUNTER ELECTRIC INC.

Date: **12/5/1988**
Permit Type:
Description:

Permit Description:
Work Class:
Proposed Use:
Permit Number: M045754
Status: COMPLETED
Valuation: $0.00
Contractor Company:
Contractor Name: SURF HUNTER ELECTRIC INC.

ADJOINING PROPERTY FINDINGS

Date: **12/5/1988**
Permit Type:
Description:

Permit Description:
Work Class:
Proposed Use:
Permit Number: M045792
Status: COMPLETED
Valuation: $0.00
Contractor Company:
Contractor Name: SURF HUNTER ELECTRIC INC.

Date: **12/5/1988**
Permit Type:
Description:

Permit Description:
Work Class:
Proposed Use:
Permit Number: M045793
Status: COMPLETED
Valuation: $0.00
Contractor Company:
Contractor Name: SURF HUNTER ELECTRIC INC.

Date: **12/1/1988**
Permit Type:
Description:

Permit Description:
Work Class:
Proposed Use:
Permit Number: M045672
Status: COMPLETED
Valuation: $0.00
Contractor Company:
Contractor Name: SURF HUNTER ELECTRIC INC.

ADJOINING PROPERTY FINDINGS

Date: **12/1/1988**
Permit Type:
Description:

Permit Description:
Work Class:
Proposed Use:
Permit Number: M045687
Status: COMPLETED
Valuation: $0.00
Contractor Company:
Contractor Name: SURF HUNTER ELECTRIC INC.

Date: **9/14/1988**
Permit Type:
Description:

Permit Description:
Work Class:
Proposed Use:
Permit Number: M042296
Status: COMPLETED
Valuation: $0.00
Contractor Company:
Contractor Name: SURF HUNTER ELECTRIC INC.

Date: **7/6/1988**
Permit Type:
Description:

Permit Description:
Work Class:
Proposed Use:
Permit Number: M039341
Status: CLOSED/CANCELLED
Valuation: $0.00
Contractor Company:
Contractor Name: JOSEPH WEINSTEIN ELECTRIC

ADJOINING PROPERTY FINDINGS

Date: **6/10/1988**
Permit Type:
Description:

Permit Description:
Work Class:
Proposed Use:
Permit Number: M038266
Status: NO ACCESS
Valuation: $0.00
Contractor Company:
Contractor Name: A & B ELECTRIC, INC

Date: **5/31/1988**
Permit Type:
Description:

Permit Description:
Work Class:
Proposed Use:
Permit Number: M037720
Status: COMPLETED
Valuation: $0.00
Contractor Company:
Contractor Name: SURF HUNTER ELECTRIC INC.

Date: **5/6/1988**
Permit Type:
Description:

Permit Description:
Work Class:
Proposed Use:
Permit Number: M036788
Status: COMPLETED
Valuation: $0.00
Contractor Company:
Contractor Name: SURF HUNTER ELECTRIC INC.

ADJOINING PROPERTY FINDINGS

Date: **5/6/1988**
Permit Type:
Description:

Permit Description:
Work Class:
Proposed Use:
Permit Number: M036786
Status: COMPLETED
Valuation: $0.00
Contractor Company:
Contractor Name: SURF HUNTER ELECTRIC INC.

Date: **5/6/1988**
Permit Type:
Description:

Permit Description:
Work Class:
Proposed Use:
Permit Number: M036785
Status: COMPLETED
Valuation: $0.00
Contractor Company:
Contractor Name: SURF HUNTER ELECTRIC INC.

Date: **10/8/1987**
Permit Type:
Description:

Permit Description:
Work Class:
Proposed Use:
Permit Number: B028204
Status: COMPLETED
Valuation: $0.00
Contractor Company:
Contractor Name: KEYSTONE ELECTRIC INC.

ADJOINING PROPERTY FINDINGS

Date: **9/17/1987**
Permit Type:
Description:

Permit Description:
Work Class:
Proposed Use:
Permit Number: M026237
Status: COMPLETED
Valuation: $0.00
Contractor Company:
Contractor Name: SPIELER & RICCA ELEC'L CO

Date: **6/18/1987**
Permit Type:
Description:

Permit Description:
Work Class:
Proposed Use:
Permit Number: M022071
Status: COMPLETED
Valuation: $0.00
Contractor Company:
Contractor Name: SURF HUNTER ELECTRIC INC.

Date: **5/13/1987**
Permit Type:
Description:

Permit Description:
Work Class:
Proposed Use:
Permit Number: M020237
Status: COMPLETED
Valuation: $0.00
Contractor Company:
Contractor Name: SURF HUNTER ELECTRIC INC.

ADJOINING PROPERTY FINDINGS

Date: **5/5/1987**
Permit Type:
Description:

Permit Description:
Work Class:
Proposed Use:
Permit Number: M019728
Status: COMPLETED
Valuation: $0.00
Contractor Company:
Contractor Name: SURF HUNTER ELECTRIC INC.

Date: **5/5/1987**
Permit Type:
Description:

Permit Description:
Work Class:
Proposed Use:
Permit Number: M019730
Status: COMPLETED
Valuation: $0.00
Contractor Company:
Contractor Name: SURF HUNTER ELECTRIC INC.

Date: **5/5/1987**
Permit Type:
Description:

Permit Description:
Work Class:
Proposed Use:
Permit Number: M019732
Status: COMPLETED
Valuation: $0.00
Contractor Company:
Contractor Name: SURF HUNTER ELECTRIC INC.

ADJOINING PROPERTY FINDINGS

Date: **5/5/1987**
Permit Type:
Description:

Permit Description:
Work Class:
Proposed Use:
Permit Number: M019759
Status: COMPLETED
Valuation: $0.00
Contractor Company:
Contractor Name: SURF HUNTER ELECTRIC INC.

Date: **4/6/1987**
Permit Type:
Description:

Permit Description:
Work Class:
Proposed Use:
Permit Number: M018172
Status: COMPLETED
Valuation: $0.00
Contractor Company:
Contractor Name: LENCO ELECTRIC SVC., INC.

Date: **3/6/1987**
Permit Type:
Description:

Permit Description:
Work Class:
Proposed Use:
Permit Number: M016369
Status: LOCATION PROBLEM
Valuation: $0.00
Contractor Company:
Contractor Name: SURF HUNTER ELECTRIC INC.

ADJOINING PROPERTY FINDINGS

Date: **3/6/1987**
Permit Type:
Description:

Permit Description:
Work Class:
Proposed Use:
Permit Number: M016382
Status: COMPLETED
Valuation: $0.00
Contractor Company:
Contractor Name: SURF HUNTER ELECTRIC INC.

Date: **3/5/1987**
Permit Type:
Description:

Permit Description:
Work Class:
Proposed Use:
Permit Number: M016344
Status: COMPLETED
Valuation: $0.00
Contractor Company:
Contractor Name: SURF HUNTER ELECTRIC INC.

Date: **2/24/1987**
Permit Type:
Description:

Permit Description:
Work Class:
Proposed Use:
Permit Number: M015929
Status: COMPLETED
Valuation: $0.00
Contractor Company:
Contractor Name: HABE ELECTRIC CO.INC.

ADJOINING PROPERTY FINDINGS

Date: **4/22/1985**
Permit Type:
Description:

Permit Description:
Work Class:
Proposed Use:
Permit Number: 000653B
Status: COMPLETED
Valuation: $0.00
Contractor Company:
Contractor Name: WASHINGTON ELECT. CO. INC

588 BROADWAY

Date: **4/30/2009**
Permit Type:
Description:

Permit Description:
Work Class:
Proposed Use:
Permit Number: M291890
Status: AWAITING INSPECTION REQUEST
Valuation: $0.00
Contractor Company:
Contractor Name: AL-ARM ELEC'L CONST.CORP

ADJOINING PROPERTY FINDINGS

Date:	**10/23/2008**
Permit Type:	**EW SP**
Description:	**MODIFICATION OF EXISTING AC SYSTEM ON7TH FLOOR WORK TO INCLUDE INSTLN OF NEW AS UNIT AND RELATED DUCTWORK ASPER PLANS FILED SPRNKLR.MODIFICATIONS ON 7TH FLOOR NO CHANGES**
Permit Description:	**EQUIPMENT WORK SPRINKLER**
Work Class:	
Proposed Use:	OTHER
Permit Number:	110052932-02-EW SP
Status:	ISSUED
Valuation:	$86,000.00
Contractor Company:	
Contractor Name:	ABCO PEERLESS SPRINKLER CORP, ABCO PEERKESS SPRINK., CIRO, ABCO PEERLESS SPRINL. CORP, ABCO PEERLES

Date:	**3/31/2008**
Permit Type:	**EW OT**
Description:	**RENOVATION OF EXISTING OFFICES ON7TH FLOOR WORK TO INCLUDE INTEIR DEMOLITION AND GNRL CONSTR.AS PER PLANSFILED NO CHANGES**
Permit Description:	**EQUIPMENT WORK OTHER CONSTRUCTION EQUIPMENT**
Work Class:	
Proposed Use:	OTHER
Permit Number:	110052932-01-EW OT
Status:	ISSUED
Valuation:	$84,000.00
Contractor Company:	
Contractor Name:	STRUCTURE-TONE INC, JDM CONTRACTING LLC

ADJOINING PROPERTY FINDINGS

Date:	**3/31/2008**
Permit Type:	**EW MH**
Description:	**MODIFICATION OF EXISTING AC SYSTEM ON7TH FLOOR WORK TO INCLUDE INSTLN OF NEW AS UNIT AND RELATED DUCTWORK ASPER PLANS FILED SPRNKLR.MODIFICATIONS ON 7TH FLOOR NO CHANGES**
Permit Description:	**EQUIPMENT WORK MECHANICAL/HVAC**
Work Class:	
Proposed Use:	OTHER
Permit Number:	110052932-02-EW MH
Status:	ISSUED
Valuation:	$86,000.00
Contractor Company:	
Contractor Name:	STRUCTURE-TONE INC, JDM CONTRACTING LLC

Date:	**2/8/2008**
Permit Type:	
Description:	
Permit Description:	
Work Class:	
Proposed Use:	
Permit Number:	M277074
Status:	COMPLETED
Valuation:	$0.00
Contractor Company:	
Contractor Name:	O.H. & M. ELECT'L CORP.

ADJOINING PROPERTY FINDINGS

Date:	**1/15/2008**
Permit Type:	**EW OT**
Description:	**RENOVATION OF EXISTING OFFICES ON7TH FLOOR WORK TO INCLUDE INTEIR DEMOLITION AND GNRL CONSTR.AS PER PLANSFILED NO CHANGES**
Permit Description:	**EQUIPMENT WORK OTHER CONSTRUCTION EQUIPMENT**
Work Class:	
Proposed Use:	OTHER
Permit Number:	110052932-01-EW OT
Status:	ISSUED
Valuation:	$84,000.00
Contractor Company:	
Contractor Name:	STRUCTURE-TONE INC, JDM CONTRACTING LLC

Date:	**1/15/2008**
Permit Type:	**EW MH**
Description:	**MODIFICATION OF EXISTING AC SYSTEM ON7TH FLOOR WORK TO INCLUDE INSTLN OF NEW AS UNIT AND RELATED DUCTWORK ASPER PLANS FILED SPRNKLR.MODIFICATIONS ON 7TH FLOOR NO CHANGES**
Permit Description:	**EQUIPMENT WORK MECHANICAL/HVAC**
Work Class:	
Proposed Use:	OTHER
Permit Number:	110052932-02-EW MH
Status:	ISSUED
Valuation:	$86,000.00
Contractor Company:	
Contractor Name:	STRUCTURE-TONE INC, JDM CONTRACTING LLC

ADJOINING PROPERTY FINDINGS

Date:	**8/31/2006**
Permit Type:	**PL**
Description:	**Interior office renovation including new sink on existing roughing. No change in use, egress or occupancy.**
Permit Description:	**PLUMBING**
Work Class:	
Proposed Use:	OTHER
Permit Number:	104523188-01-PL
Status:	ISSUED
Valuation:	$40,000.00
Contractor Company:	
Contractor Name:	PARAMOUNT PLBG CO OF NY.I, PARAMOUNT PLBG SERV.& ALT, PARAMOUNT PLBG CO OF NY I

Date:	**8/21/2006**
Permit Type:	**EW OT**
Description:	**Interior office renovation including new sink on existing roughing. No change in use, egress or occupancy.**
Permit Description:	**EQUIPMENT WORK OTHER CONSTRUCTION EQUIPMENT**
Work Class:	
Proposed Use:	OTHER
Permit Number:	104523188-01-EW OT
Status:	ISSUED
Valuation:	$40,000.00
Contractor Company:	
Contractor Name:	MARLBORO GROUP INTERNATIONAL

ADJOINING PROPERTY FINDINGS

Date: **5/4/2006**
Permit Type: **PL**
Description:

Permit Description: **PLUMBING**
Work Class:
Proposed Use:
Permit Number: 100277148-01-PL
Status: ISSUED
Valuation: $0.00
Contractor Company:
Contractor Name: LEMODE PLBG AND HTG CORP

Date: **5/4/2006**
Permit Type: **PL**
Description:

Permit Description: **PLUMBING**
Work Class:
Proposed Use:
Permit Number: 100277157-01-PL
Status: ISSUED
Valuation: $0.00
Contractor Company:
Contractor Name: LEMODE PLBG & HTG CORP

Date: **7/22/2005**
Permit Type: **PL**
Description:

Permit Description: **PLUMBING**
Work Class:
Proposed Use:
Permit Number: 100277157-01-PL
Status: ISSUED
Valuation: $0.00
Contractor Company:
Contractor Name: LEMODE PLBG & HTG CORP

ADJOINING PROPERTY FINDINGS

Date: **7/20/2005**
Permit Type: **PL**
Description:

Permit Description: **PLUMBING**
Work Class:
Proposed Use:
Permit Number: 100277148-01-PL
Status: ISSUED
Valuation: $0.00
Contractor Company:
Contractor Name: LEMODE PLBG AND HTG CORP

Date: **7/31/1996**
Permit Type:
Description:

Permit Description:
Work Class:
Proposed Use:
Permit Number: M145206
Status: COMPLETED
Valuation: $0.00
Contractor Company:
Contractor Name: ANTHONY MCDONAGH CO.

Date: **5/31/1996**
Permit Type:
Description:

Permit Description:
Work Class:
Proposed Use:
Permit Number: M143387
Status: COMPLETED
Valuation: $0.00
Contractor Company:
Contractor Name: MUTUAL ELECTRIC CORP.

ADJOINING PROPERTY FINDINGS

Date: **4/22/1996**
Permit Type:
Description:

Permit Description:
Work Class:
Proposed Use:
Permit Number: M142226
Status: COMPLETED
Valuation: $0.00
Contractor Company:
Contractor Name: MUTUAL ELECTRIC CORP.

Date: **9/27/1993**
Permit Type:
Description:

Permit Description:
Work Class:
Proposed Use:
Permit Number: M111231
Status: COMPLETED
Valuation: $0.00
Contractor Company:
Contractor Name: L.P. DAVIS ELECTRIC CO.

Date: **7/16/1990**
Permit Type:
Description:

Permit Description:
Work Class:
Proposed Use:
Permit Number: M070190
Status: CLOSED/CANCELLED
Valuation: $0.00
Contractor Company:
Contractor Name: Y.S. ELECTRIC

ADJOINING PROPERTY FINDINGS

Date: **6/9/1989**
Permit Type:
Description:

Permit Description:
Work Class:
Proposed Use:
Permit Number: M053449
Status: COMPLETED
Valuation: $0.00
Contractor Company:
Contractor Name: NUNEZ ELECTRIC INC.

Date: **9/8/1988**
Permit Type:
Description:

Permit Description:
Work Class:
Proposed Use:
Permit Number: M042051
Status: COMPLETED
Valuation: $0.00
Contractor Company:
Contractor Name: BENJAMIN ELEC'L ENGR'G.

Date: **7/27/1987**
Permit Type:
Description:

Permit Description:
Work Class:
Proposed Use:
Permit Number: M023829
Status: CLOSED/CANCELLED
Valuation: $0.00
Contractor Company:
Contractor Name: AMKO ELEC CONST & MAINT I

ADJOINING PROPERTY FINDINGS

Date: **4/24/1986**
Permit Type:
Description:

Permit Description:
Work Class:
Proposed Use:
Permit Number: M000799
Status: COMPLETED
Valuation: $0.00
Contractor Company:
Contractor Name: DATA ELECTRICAL CONTRS.,

589 BROADWAY

Date: **6/12/2009**
Permit Type: **EW MH**
Description: **REPLACEMENT OF AIR CONDITIONING THERE WILL BE NO CHANGE IN USE EGRESS OR OCCUP ANCY**

Permit Description: **EQUIPMENT WORK MECHANICAL/HVAC**
Work Class:
Proposed Use: OTHER COM
Permit Number: 120054412-01-EW MH
Status: ISSUED
Valuation: $30,000.00
Contractor Company:
Contractor Name: PERFECTAIRE CO INC

ADJOINING PROPERTY FINDINGS

Date:	**1/17/2008**
Permit Type:	**EQ SH**
Description:	**INSTALLATION OF 49' HEAVY DUTY SIDEWALKSHED WILL COMPLY WITH LL33/91 AN D PPN/9/99. NO CHANGE OF USE, EGRESS OROCCUPANCY**
Permit Description:	**CONSTRUCTION EQUIPMENT SIDEWALK SHED**
Work Class:	
Proposed Use:	OTHER
Permit Number:	104907941-01-EQ SH
Status:	ISSUED
Valuation:	$0.00
Contractor Company:	
Contractor Name:	PHOENIX BRIDGING INC, PHOENIX BLDG RESTORER INC, PHEONIX CONSTRUCTION INC, PHEONIX 132 SUTTON STREET

Date:	**1/7/2008**
Permit Type:	**EQ SF**
Description:	**INSTALLATION OF 14' LENGTH BY 48' HEIGHT AND 8' LENGTH BY 48' HEIGHT PIP E SCAFFOLDING IN CONJUNCTION WITH SIDEWALK SHED APPLICATION # NO CHANGE IN USE, EGRESS OR OCCUPANCY**
Permit Description:	**CONSTRUCTION EQUIPMENT SCAFFOLD**
Work Class:	
Proposed Use:	OTHER
Permit Number:	104907932-01-EQ SF
Status:	ISSUED
Valuation:	$0.00
Contractor Company:	
Contractor Name:	PHOENIX BUILDING RESTORER, PHOENIX CONSTRUCTION INC, PHOENIX BRIDGING INC, PHOENIX CONSTR. JINC., PH

ADJOINING PROPERTY FINDINGS

Date:	**10/11/2007**
Permit Type:	**EQ SF**
Description:	**INSTALLATION OF 14' LENGTH BY 48' HEIGHT AND 8' LENGTH BY 48' HEIGHT PIP E SCAFFOLDING IN CONJUNCTION WITH SIDEWALK SHED APPLICATION # NO CHANGE IN USE, EGRESS OR OCCUPANCY**
Permit Description:	**CONSTRUCTION EQUIPMENT SCAFFOLD**
Work Class:	
Proposed Use:	OTHER
Permit Number:	104907932-01-EQ SF
Status:	ISSUED
Valuation:	$0.00
Contractor Company:	
Contractor Name:	PHOENIX BUILDING RESTORER, PHOENIX CONSTRUCTION INC, PHOENIX BRIDGING INC, PHOENIX CONSTR. JINC., PH

Date:	**10/2/2007**
Permit Type:	
Description:	
Permit Description:	
Work Class:	
Proposed Use:	
Permit Number:	M272606
Status:	AWAITING INSPECTION REQUEST
Valuation:	$0.00
Contractor Company:	
Contractor Name:	LINTECH ELECTRIC, INC.

ADJOINING PROPERTY FINDINGS

Date:	**10/2/2007**
Permit Type:	**EQ SH**
Description:	**INSTALLATION OF 49' HEAVY DUTY SIDEWALKSHED WILL COMPLY WITH LL33/91 AN D PPN/9/99. NO CHANGE OF USE, EGRESS OROCCUPANCY**
Permit Description:	**CONSTRUCTION EQUIPMENT SIDEWALK SHED**
Work Class:	
Proposed Use:	OTHER
Permit Number:	104907941-01-EQ SH
Status:	ISSUED
Valuation:	$0.00
Contractor Company:	
Contractor Name:	PHOENIX BRIDGING INC, PHOENIX BLDG RESTORER INC, PHEONIX CONSTRUCTION INC, PHEONIX 132 SUTTON STREET

Date:	**5/14/2007**
Permit Type:	**EQ SH**
Description:	**This application is being filed for the erection of a new sidewalk shed on the south side of the premises as shown on the plans submitted herewith. No change in use, egress or occupancy.**
Permit Description:	**CONSTRUCTION EQUIPMENT SIDEWALK SHED**
Work Class:	
Proposed Use:	OTHER
Permit Number:	104507160-01-EQ SH
Status:	ISSUED
Valuation:	$0.00
Contractor Company:	
Contractor Name:	PHONEIX CONSTRUCTION INC

ADJOINING PROPERTY FINDINGS

Date:	**4/20/2007**
Permit Type:	**EQ SF**
Description:	**INSTALLATION OF 200' LENGHT BY 50'HEIGHT PIPE SCAFFOLDING.**
Permit Description:	**CONSTRUCTION EQUIPMENT SCAFFOLD**
Work Class:	
Proposed Use:	OTHER
Permit Number:	104734316-01-EQ SF
Status:	ISSUED
Valuation:	$0.00
Contractor Company:	
Contractor Name:	PHOENIX BRIDGING INC, PHOENIX BLDG RESTORER INC, PHEONIX CONSTRUCTION INC, PHEONIX 132 SUTTON STREET

Date:	**9/15/2004**
Permit Type:	**SG**
Description:	
Permit Description:	**SIGN**
Work Class:	
Proposed Use:	
Permit Number:	103800512-01-SG
Status:	ISSUED
Valuation:	$0.00
Contractor Company:	
Contractor Name:	NATIONAL MAINTENANCE INC., NATIONAL MAINT INC., NATIONAL MAINT., NATIONAL MAINTENANCE INC, NATIONAL

ADJOINING PROPERTY FINDINGS

Date:	**7/8/2003**
Permit Type:	**EQ OT**
Description:	**INSTALLATION OF PLATFORM FRAMING ON ROOF AS PER PLANS NO CHANGE IN USE E RESS OR OCCUPANCY.**
Permit Description:	**CONSTRUCTION EQUIPMENT OTHER CONSTRUCTION EQUIPMENT**
Work Class:	
Proposed Use:	OTHER
Permit Number:	103469471-01-EQ OT
Status:	ISSUED
Valuation:	$0.00
Contractor Company:	
Contractor Name:	WEST NEW YORK RESTORATION

Date:	**3/10/2003**
Permit Type:	**EW SP**
Description:	
Permit Description:	**EQUIPMENT WORK SPRINKLER**
Work Class:	
Proposed Use:	
Permit Number:	103250562-02-EW SP
Status:	ISSUED
Valuation:	$0.00
Contractor Company:	
Contractor Name:	J. VULPIS & SON, INC

Date:	**10/17/2002**
Permit Type:	
Description:	
Permit Description:	
Work Class:	
Proposed Use:	
Permit Number:	M217010
Status:	AWAITING INSPECTION REQUEST
Valuation:	$0.00
Contractor Company:	
Contractor Name:	JORDAN DANIELS ELEC'L CON

ADJOINING PROPERTY FINDINGS

Date: **6/22/1999**
Permit Type:
Description:

Permit Description:
Work Class:
Proposed Use:
Permit Number: M179271
Status: AWAITING INSPECTION REQUEST
Valuation: $0.00
Contractor Company:
Contractor Name: E. FITZGERALD ELEC CO INC

Date: **11/13/1998**
Permit Type:
Description:

Permit Description:
Work Class:
Proposed Use:
Permit Number: M172404
Status: COMPLETED
Valuation: $0.00
Contractor Company:
Contractor Name: ROBERT B. SAMUELS, INC.

Date: **2/23/1998**
Permit Type:
Description:

Permit Description:
Work Class:
Proposed Use:
Permit Number: M163728
Status: COMPLETED
Valuation: $0.00
Contractor Company:
Contractor Name: ROBERT B. SAMUELS, INC.

ADJOINING PROPERTY FINDINGS

Date: **1/26/1996**
Permit Type:
Description:

Permit Description:
Work Class:
Proposed Use:
Permit Number: M139639
Status: CLOSED/CANCELLED
Valuation: $0.00
Contractor Company:
Contractor Name: TAKOS & K ELECTRIC INC

Date: **12/11/1995**
Permit Type:
Description:

Permit Description:
Work Class:
Proposed Use:
Permit Number: M138527
Status: COMPLETED
Valuation: $0.00
Contractor Company:
Contractor Name: TAKOS & K ELECTRIC INC

Date: **8/3/1994**
Permit Type:
Description:

Permit Description:
Work Class:
Proposed Use:
Permit Number: M122048
Status: COMPLETED
Valuation: $0.00
Contractor Company:
Contractor Name: STALEY ELEVATOR CO., INC.

ADJOINING PROPERTY FINDINGS

Date: **12/22/1993**
Permit Type:
Description:

Permit Description:
Work Class:
Proposed Use:
Permit Number: M114011
Status: COMPLETED
Valuation: $0.00
Contractor Company:
Contractor Name: BENJAMIN ELEC'L ENGR'G.

Date: **10/14/1992**
Permit Type:
Description:

Permit Description:
Work Class:
Proposed Use:
Permit Number: M100012
Status: COMPLETED
Valuation: $0.00
Contractor Company:
Contractor Name: BENJAMIN ELEC'L ENGR'G.

Date: **10/7/1987**
Permit Type:
Description:

Permit Description:
Work Class:
Proposed Use:
Permit Number: M027120
Status: COMPLETED
Valuation: $0.00
Contractor Company:
Contractor Name: BENJAMIN ELEC'L ENGR'G.

ADJOINING PROPERTY FINDINGS

Date: **5/7/1987**
Permit Type:
Description:

Permit Description:
Work Class:
Proposed Use:
Permit Number: M019973
Status: COMPLETED
Valuation: $0.00
Contractor Company:
Contractor Name: BENJAMIN ELEC'L ENGR'G.

Date: **4/13/1987**
Permit Type:
Description:

Permit Description:
Work Class:
Proposed Use:
Permit Number: M018626
Status: COMPLETED
Valuation: $0.00
Contractor Company:
Contractor Name: BENJAMIN ELEC'L ENGR'G.

Date: **10/7/1986**
Permit Type:
Description:

Permit Description:
Work Class:
Proposed Use:
Permit Number: M009482
Status: COMPLETED
Valuation: $0.00
Contractor Company:
Contractor Name: BENJAMIN ELEC'L ENGR'G.

ADJOINING PROPERTY FINDINGS

590 BROADWAY

Date:	**12/15/2008**
Permit Type:	
Description:	
Permit Description:	
Work Class:	
Proposed Use:	
Permit Number:	M287926
Status:	NO ACCESS
Valuation:	$0.00
Contractor Company:	
Contractor Name:	NEW YORK ELEVATOR & ELECT

Date:	**8/16/2006**
Permit Type:	**EW MH**
Description:	**1ST. FLOOR RENOVATION . NO CHANGE IN USE EGRESS OR OCCUAPNCY.**
Permit Description:	**EQUIPMENT WORK MECHANICAL/HVAC**
Work Class:	
Proposed Use:	OTHER
Permit Number:	103500766-01-EW MH
Status:	ISSUED
Valuation:	$115,000.00
Contractor Company:	
Contractor Name:	NEW AGE CONTRACTORS INC

Date:	**5/18/2004**
Permit Type:	**PL**
Description:	**1ST. FLOOR RENOVATION . NO CHANGE IN USE EGRESS OR OCCUAPNCY.**
Permit Description:	**PLUMBING**
Work Class:	
Proposed Use:	OTHER
Permit Number:	103500766-01-PL
Status:	ISSUED
Valuation:	$115,000.00
Contractor Company:	
Contractor Name:	E.P. PLUMBING COMPANY

ADJOINING PROPERTY FINDINGS

Date: **2/17/2004**
Permit Type: **EW OT**
Description: **1ST. FLOOR RENOVATION . NO CHANGE IN USE EGRESS OR OCCUAPNCY.**

Permit Description: **EQUIPMENT WORK OTHER CONSTRUCTION EQUIPMENT**
Work Class:
Proposed Use: OTHER
Permit Number: 103500766-01-EW OT
Status: ISSUED
Valuation: $115,000.00
Contractor Company:
Contractor Name: YONCON UNITED CORP

Date: **8/14/2003**
Permit Type: **EW OT**
Description: **1ST. FLOOR RENOVATION . NO CHANGE IN USE EGRESS OR OCCUAPNCY.**

Permit Description: **EQUIPMENT WORK OTHER CONSTRUCTION EQUIPMENT**
Work Class:
Proposed Use: OTHER
Permit Number: 103500766-01-EW OT
Status: ISSUED
Valuation: $115,000.00
Contractor Company:
Contractor Name: YONCON UNITED CORP

Date: **5/19/2003**
Permit Type:
Description:

Permit Description:
Work Class:
Proposed Use:
Permit Number: M223301
Status: COMPLETED
Valuation: $0.00
Contractor Company:
Contractor Name: INFINITY ELEC'L CONTR'S I

ADJOINING PROPERTY FINDINGS

Date: **11/9/1992**
Permit Type:
Description:

Permit Description:
Work Class:
Proposed Use:
Permit Number: M100869
Status: COMPLETED
Valuation: $0.00
Contractor Company:
Contractor Name: VERTEX ELECTRIC CORP.

Date: **10/1/1990**
Permit Type:
Description:

Permit Description:
Work Class:
Proposed Use:
Permit Number: B074639
Status: COMPLETED
Valuation: $0.00
Contractor Company:
Contractor Name: TOM & TOM ELECT. CORP.

Date: **8/24/1989**
Permit Type:
Description:

Permit Description:
Work Class:
Proposed Use:
Permit Number: B056725
Status: COMPLETED
Valuation: $0.00
Contractor Company:
Contractor Name: NELSON&TOM MAINTDBA TOMCO

ADJOINING PROPERTY FINDINGS

591 BROADWAY

Date: **6/3/2011**
Permit Type: **AL**
Description:

Permit Description: **ALTERATION**
Work Class:
Proposed Use:
Permit Number: 104230271-01-AL
Status: ISSUED
Valuation: $0.00
Contractor Company:
Contractor Name: ARNOLD BIAS PRODUCTS INC

Date: **6/3/2011**
Permit Type: **EW OT**
Description:

Permit Description: **EQUIPMENT WORK OTHER CONSTRUCTION EQUIPMENT**
Work Class:
Proposed Use:
Permit Number: 120065669-01-EW OT
Status: ISSUED
Valuation: $0.00
Contractor Company:
Contractor Name: ARNOLD BIAS PRODUCTS INC

Date: **9/8/2010**
Permit Type: **PL**
Description:

Permit Description: **PLUMBING**
Work Class:
Proposed Use:
Permit Number: 104670562-01-PL
Status: ISSUED
Valuation: $0.00
Contractor Company:
Contractor Name: HK MECHANICAL SERV CORP, WNW & SONS PLBG & HTG INC

ADJOINING PROPERTY FINDINGS

Date: **6/14/2010**
Permit Type: **AL**
Description:

Permit Description: **ALTERATION**
Work Class:
Proposed Use:
Permit Number: 104230271-01-AL
Status: ISSUED
Valuation: $0.00
Contractor Company:
Contractor Name: ARNOLD BIAS PRODUCTS INC

Date: **6/14/2010**
Permit Type: **EW OT**
Description:

Permit Description: **EQUIPMENT WORK OTHER CONSTRUCTION EQUIPMENT**
Work Class:
Proposed Use:
Permit Number: 120065669-01-EW OT
Status: ISSUED
Valuation: $0.00
Contractor Company:
Contractor Name: ARNOLD BIAS PRODUCTS INC

Date: **10/20/2009**
Permit Type: **EW OT**
Description:

Permit Description: **EQUIPMENT WORK OTHER CONSTRUCTION EQUIPMENT**
Work Class:
Proposed Use:
Permit Number: 120065669-01-EW OT
Status: ISSUED
Valuation: $0.00
Contractor Company:
Contractor Name: ARNOLD BIAS PRODUCTS INC

ADJOINING PROPERTY FINDINGS

Date: **10/19/2009**
Permit Type: **EW MH**
Description:

Permit Description: **EQUIPMENT WORK MECHANICAL/HVAC**
Work Class:
Proposed Use:
Permit Number: 120063830-01-EW MH
Status: ISSUED
Valuation: $0.00
Contractor Company:
Contractor Name: ARNOLD BIAS PRODUCTS INC

Date: **8/24/2009**
Permit Type:
Description:

Permit Description:
Work Class:
Proposed Use:
Permit Number: M295485
Status: VIOLATN PENDING AT CONTRACTOR
Valuation: $0.00
Contractor Company:
Contractor Name: GT ELECTRICAL COMPANY INC

Date: **8/21/2009**
Permit Type: **PL**
Description:

Permit Description: **PLUMBING**
Work Class:
Proposed Use:
Permit Number: 104670562-01-PL
Status: ISSUED
Valuation: $0.00
Contractor Company:
Contractor Name: HK MECHANICAL SERV CORP, WNW & SONS PLBG & HTG INC

ADJOINING PROPERTY FINDINGS

Date: **7/31/2009**
Permit Type: **EW OT**
Description:

Permit Description: **EQUIPMENT WORK OTHER CONSTRUCTION EQUIPMENT**
Work Class:
Proposed Use:
Permit Number: 110480925-01-EW OT
Status: ISSUED
Valuation: $0.00
Contractor Company:
Contractor Name: E. C. PROVINI CO., INC

Date: **7/27/2009**
Permit Type: **EQ FN**
Description:

Permit Description: **CONSTRUCTION EQUIPMENT FENCE**
Work Class:
Proposed Use:
Permit Number: 110480907-01-EQ FN
Status: ISSUED
Valuation: $0.00
Contractor Company:
Contractor Name: E. C. PROVINI CO., INC

Date: **7/27/2009**
Permit Type: **EW OT**
Description:

Permit Description: **EQUIPMENT WORK OTHER CONSTRUCTION EQUIPMENT**
Work Class:
Proposed Use:
Permit Number: 110480907-01-EW OT
Status: ISSUED
Valuation: $0.00
Contractor Company:
Contractor Name: E. C. PROVINI CO., INC

ADJOINING PROPERTY FINDINGS

Date: **7/27/2009**
Permit Type: **EW MH**
Description:

Permit Description: **EQUIPMENT WORK MECHANICAL/HVAC**
Work Class:
Proposed Use:
Permit Number: 110480907-02-EW MH
Status: ISSUED
Valuation: $0.00
Contractor Company:
Contractor Name: E. C. PROVINI CO., INC

Date: **7/27/2009**
Permit Type: **EW OT**
Description:

Permit Description: **EQUIPMENT WORK OTHER CONSTRUCTION EQUIPMENT**
Work Class:
Proposed Use:
Permit Number: 110485387-01-EW OT
Status: ISSUED
Valuation: $0.00
Contractor Company:
Contractor Name: E. C. PROVINI CO., INC

Date: **7/27/2009**
Permit Type: **EW MH**
Description:

Permit Description: **EQUIPMENT WORK MECHANICAL/HVAC**
Work Class:
Proposed Use:
Permit Number: 110485387-02-EW MH
Status: ISSUED
Valuation: $0.00
Contractor Company:
Contractor Name: E. C. PROVINI CO., INC

ADJOINING PROPERTY FINDINGS

Date: **7/20/2009**
Permit Type: **EW SP**
Description:

Permit Description: **EQUIPMENT WORK SPRINKLER**
Work Class:
Proposed Use:
Permit Number: 120080580-01-EW SP
Status: ISSUED
Valuation: $0.00
Contractor Company:
Contractor Name: CODE FIRE PROTECTION CORP

Date: **7/8/2009**
Permit Type:
Description:

Permit Description:
Work Class:
Proposed Use:
Permit Number: M294118
Status: COMPLETED
Valuation: $0.00
Contractor Company:
Contractor Name: DAL ELECTRICAL CORP.

Date: **6/25/2009**
Permit Type: **PL**
Description:

Permit Description: **PLUMBING**
Work Class:
Proposed Use:
Permit Number: 102488853-01-PL
Status: ISSUED
Valuation: $0.00
Contractor Company:
Contractor Name: HK MECHANICAL SERV CORP, WNW & SONS PLBG & HTG INC

ADJOINING PROPERTY FINDINGS

Date: **6/22/2009**
Permit Type: **AL**
Description:

Permit Description: **ALTERATION**
Work Class:
Proposed Use:
Permit Number: 104230271-01-AL
Status: ISSUED
Valuation: $0.00
Contractor Company:
Contractor Name: ARNOLD BIAS PRODUCTS INC

Date: **6/22/2009**
Permit Type: **EW OT**
Description:

Permit Description: **EQUIPMENT WORK OTHER CONSTRUCTION EQUIPMENT**
Work Class:
Proposed Use:
Permit Number: 102488853-01-EW OT
Status: ISSUED
Valuation: $0.00
Contractor Company:
Contractor Name: ARNOLD BIAS PRODUCTS INC

Date: **6/19/2009**
Permit Type: **PL**
Description:

Permit Description: **PLUMBING**
Work Class:
Proposed Use:
Permit Number: 110480907-02-PL
Status: ISSUED
Valuation: $0.00
Contractor Company:
Contractor Name: AARON PLBG & MECH SYS, IN, AARON PLBG AND MECH SYST, PENTAGON PLBG. & MECH COR

ADJOINING PROPERTY FINDINGS

Date: **6/9/2009**
Permit Type: **EW OT**
Description:

Permit Description: **EQUIPMENT WORK OTHER CONSTRUCTION EQUIPMENT**
Work Class:
Proposed Use:
Permit Number: 110485387-01-EW OT
Status: ISSUED
Valuation: $0.00
Contractor Company:
Contractor Name: E. C. PROVINI CO., INC

Date: **6/9/2009**
Permit Type: **EW MH**
Description:

Permit Description: **EQUIPMENT WORK MECHANICAL/HVAC**
Work Class:
Proposed Use:
Permit Number: 110485387-02-EW MH
Status: ISSUED
Valuation: $0.00
Contractor Company:
Contractor Name: E. C. PROVINI CO., INC

Date: **6/8/2009**
Permit Type: **EQ FN**
Description:

Permit Description: **CONSTRUCTION EQUIPMENT FENCE**
Work Class:
Proposed Use:
Permit Number: 110480907-01-EQ FN
Status: ISSUED
Valuation: $0.00
Contractor Company:
Contractor Name: E. C. PROVINI CO., INC

ADJOINING PROPERTY FINDINGS

Date: **6/8/2009**
Permit Type: **EW OT**
Description:

Permit Description: **EQUIPMENT WORK OTHER CONSTRUCTION EQUIPMENT**
Work Class:
Proposed Use:
Permit Number: 110480907-01-EW OT
Status: ISSUED
Valuation: $0.00
Contractor Company:
Contractor Name: E. C. PROVINI CO., INC

Date: **6/8/2009**
Permit Type: **EW MH**
Description:

Permit Description: **EQUIPMENT WORK MECHANICAL/HVAC**
Work Class:
Proposed Use:
Permit Number: 110480907-02-EW MH
Status: ISSUED
Valuation: $0.00
Contractor Company:
Contractor Name: E. C. PROVINI CO., INC

Date: **5/27/2009**
Permit Type: **EW OT**
Description:

Permit Description: **EQUIPMENT WORK OTHER CONSTRUCTION EQUIPMENT**
Work Class:
Proposed Use:
Permit Number: 110379849-01-EW OT
Status: ISSUED
Valuation: $0.00
Contractor Company:
Contractor Name: HARCO CONSULTANTS CORP, A.K. VENTURES INC

ADJOINING PROPERTY FINDINGS

Date: **5/27/2009**
Permit Type: **EW MH**
Description:

Permit Description: **EQUIPMENT WORK MECHANICAL/HVAC**
Work Class:
Proposed Use:
Permit Number: 110410715-01-EW MH
Status: ISSUED
Valuation: $0.00
Contractor Company:
Contractor Name: HARCO CONSULTANTS CORP, A.K. VENTURES INC

Date: **5/27/2009**
Permit Type: **EW OT**
Description:

Permit Description: **EQUIPMENT WORK OTHER CONSTRUCTION EQUIPMENT**
Work Class:
Proposed Use:
Permit Number: 110410715-01-EW OT
Status: ISSUED
Valuation: $0.00
Contractor Company:
Contractor Name: HARCO CONSULTANTS CORP, A.K. VENTURES INC

Date: **5/27/2009**
Permit Type: **EW OT**
Description:

Permit Description: **EQUIPMENT WORK OTHER CONSTRUCTION EQUIPMENT**
Work Class:
Proposed Use:
Permit Number: 110471864-01-EW OT
Status: ISSUED
Valuation: $0.00
Contractor Company:
Contractor Name: HARCO CONSULTANTS CORP, A.K. VENTURES INC

ADJOINING PROPERTY FINDINGS

Date: **4/3/2009**
Permit Type: **EW OT**
Description:

Permit Description: **EQUIPMENT WORK OTHER CONSTRUCTION EQUIPMENT**
Work Class:
Proposed Use:
Permit Number: 110471864-01-EW OT
Status: ISSUED
Valuation: $0.00
Contractor Company:
Contractor Name: H & H BUILDERS INC

Date: **2/4/2009**
Permit Type: **EQ SF**
Description: **ERECTION OF INTERIOR SCAFFOLDING INSIDE AN EXISTING ELEVATOR SHAFT FOR THE PURPOSE OF DISASSEMBLING THE EXISTING SHAFT AND ERECTING THE NEW REPLACEMENT.**

Permit Description: **CONSTRUCTION EQUIPMENT SCAFFOLD**
Work Class:
Proposed Use: OTHER COM
Permit Number: 110445821-01-EQ SF
Status: ISSUED
Valuation: $0.00
Contractor Company:
Contractor Name: H & H BUILDERS INC

Date: **1/19/2009**
Permit Type:
Description:

Permit Description:
Work Class:
Proposed Use:
Permit Number: M288782
Status: COMPLETED
Valuation: $0.00
Contractor Company:
Contractor Name: O.M. ELECTRIC INC.

ADJOINING PROPERTY FINDINGS

Date:	**12/23/2008**
Permit Type:	**EW MH**
Description:	**MECHANICAL AND STRUCTURAL WORK IN CONJUNCTION WITH JOB# 110379849**
Permit Description:	**EQUIPMENT WORK Mechanical/HVAC**
Work Class:	
Proposed Use:	OTHER COM
Permit Number:	110410715-01-EW MH
Status:	ISSUED
Valuation:	$280,000.00
Contractor Company:	
Contractor Name:	H & H BUILDERS INC

Date:	**12/23/2008**
Permit Type:	**EW OT**
Description:	**MECHANICAL AND STRUCTURAL WORK IN CONJUNCTION WITH JOB# 110379849**
Permit Description:	**EQUIPMENT WORK Other Construction Equipment**
Work Class:	
Proposed Use:	OTHER COM
Permit Number:	110410715-01-EW OT
Status:	ISSUED
Valuation:	$280,000.00
Contractor Company:	
Contractor Name:	H & H BUILDERS INC

Date:	**10/31/2008**
Permit Type:	**EW OT**
Description:	**INSTALLATION OF TEMPORARY PARTITIONS DURING DEMOLITION OF ELEVATOR SHAFT AND PARTIAL ADJACANT FLOORING. SCOPE OF WORK REQUIRES NO CHANGE OF USE, OCCUPANCY OR EGRESS.**
Permit Description:	**EQUIPMENT WORK OTHER CONSTRUCTION EQUIPMENT**
Work Class:	
Proposed Use:	OTHER COM
Permit Number:	110379849-01-EW OT
Status:	RE-ISSUED
Valuation:	$50,000.00
Contractor Company:	
Contractor Name:	H & H BUILDERS INC

ADJOINING PROPERTY FINDINGS

Date: **6/25/2008**
Permit Type: **EW OT**
Description:

Permit Description: **EQUIPMENT WORK OTHER CONSTRUCTION EQUIPMENT**
Work Class:
Proposed Use:
Permit Number: 102488853-01-EW OT
Status: ISSUED
Valuation: $0.00
Contractor Company:
Contractor Name: ARNOLD BIAS PRODUCTS INC

Date: **6/25/2008**
Permit Type: **AL**
Description: **Change of use application filed to obtain Final CO on floors 4-6. All work previously filed under Alt 494/83. New plumbing work filed under 102488853. Minor construction work filed on the 5th floor. Obtain new CO.**

Permit Description: **ALTERATION**
Work Class:
Proposed Use: OTHER COM
Permit Number: 104230271-01-AL
Status: ISSUED
Valuation: $10,000.00
Contractor Company:
Contractor Name: ARNOLD BIAS PRODUCTS INC

Date: **4/7/2008**
Permit Type:
Description:

Permit Description:
Work Class:
Proposed Use:
Permit Number: M279246
Status: COMPLETED
Valuation: $0.00
Contractor Company:
Contractor Name: MECHANICAL ELECTR'L CORP.

ADJOINING PROPERTY FINDINGS

Date: **8/7/2007**
Permit Type:
Description:

Permit Description:
Work Class:
Proposed Use:
Permit Number: M270447
Status: COMPLETED
Valuation: $0.00
Contractor Company:
Contractor Name: I.P. ELECTRIC INC

Date: **6/6/2007**
Permit Type: **EW OT**
Description:

Permit Description: **EQUIPMENT WORK OTHER CONSTRUCTION EQUIPMENT**
Work Class:
Proposed Use:
Permit Number: 102488853-01-EW OT
Status: ISSUED
Valuation: $0.00
Contractor Company:
Contractor Name: ARNOLD BIAS PRODUCTS INC

Date: **6/6/2007**
Permit Type: **AL**
Description: **Change of use application filed to obtain Final CO on floors 4-6. All work previously filed under Alt 494/83. New plumbing work filed under 102488853. Minor construction work filed on the 5th floor. Obtain new CO.**

Permit Description: **ALTERATION**
Work Class:
Proposed Use: OTHER COM
Permit Number: 104230271-01-AL
Status: ISSUED
Valuation: $10,000.00
Contractor Company:
Contractor Name: ARNOLD BIAS PRODUCTS INC

ADJOINING PROPERTY FINDINGS

Date: **5/15/2007**
Permit Type:
Description:

Permit Description:
Work Class:
Proposed Use:
Permit Number: M267136
Status: COMPLETED
Valuation: $0.00
Contractor Company:
Contractor Name: TRINCE ELECTRIC INC.

Date: **2/6/2007**
Permit Type: **EW OT**
Description: **General construction including drywall partitions and new plumbing fixtures on the 2nd floor. No change to occupancy, use or occupancy.**

Permit Description: **EQUIPMENT WORK OTHER CONSTRUCTION EQUIPMENT**
Work Class:
Proposed Use: OTHER
Permit Number: 104670562-01-EW OT
Status: ISSUED
Valuation: $32,000.00
Contractor Company:
Contractor Name: ISERNIA CONSTR. INC., ISERNIA CONST INC., ISERNIA CONST INC, ISERNIA CONSTRUCTION INC, ISERNIA CONST

Date: **7/3/2006**
Permit Type: **EW OT**
Description:

Permit Description: **EQUIPMENT WORK OTHER CONSTRUCTION EQUIPMENT**
Work Class:
Proposed Use:
Permit Number: 102488853-01-EW OT
Status: ISSUED
Valuation: $0.00
Contractor Company:
Contractor Name: ARNOLD BIAS PRODUCTS INC

ADJOINING PROPERTY FINDINGS

Date:	**7/3/2006**
Permit Type:	**AL**
Description:	**Change of use application filed to obtain Final CO on floors 4-6. All work previously filed under Alt 494/83. New plumbing work filed under 102488853. Minor construction work filed on the 5th floor. Obtain new CO.**
Permit Description:	**ALTERATION**
Work Class:	
Proposed Use:	OTHER COM
Permit Number:	104230271-01-AL
Status:	ISSUED
Valuation:	$10,000.00
Contractor Company:	
Contractor Name:	ARNOLD BIAS PRODUCTS INC

Date:	**6/8/2006**
Permit Type:	
Description:	
Permit Description:	
Work Class:	
Proposed Use:	
Permit Number:	M256584
Status:	COMPLETED
Valuation:	$0.00
Contractor Company:	
Contractor Name:	TRINCE ELECTRIC INC.

ADJOINING PROPERTY FINDINGS

Date:	**9/29/2005**
Permit Type:	**AL**
Description:	**Change of use application filed to obtain Final CO on floors 4-6. All work previously filed under Alt 494/83. New plumbing work filed under 102488853. Minor construction work filed on the 5th floor. Obtain new CO.**
Permit Description:	**ALTERATION**
Work Class:	
Proposed Use:	OTHER COM
Permit Number:	104230271-01-AL
Status:	ISSUED
Valuation:	$10,000.00
Contractor Company:	
Contractor Name:	ARNOLD BIAS PRODUCTS INC

Date:	**11/24/2004**
Permit Type:	
Description:	
Permit Description:	
Work Class:	
Proposed Use:	
Permit Number:	M239861
Status:	COMPLETED
Valuation:	$0.00
Contractor Company:	
Contractor Name:	TRINCE ELECTRIC INC.

ADJOINING PROPERTY FINDINGS

Date: **6/14/2004**
Permit Type: **EW OT**
Description:

Permit Description: **EQUIPMENT WORK OTHER CONSTRUCTION EQUIPMENT**
Work Class:
Proposed Use:
Permit Number: 103227214-01-EW OT
Status: ISSUED
Valuation: $0.00
Contractor Company:
Contractor Name: PLAZA RESTORATION INC, PLAZA RESTORATION INC., PLAZA BUILDING SERVICES INC, PLAZA BUILDING SERVICES

Date: **8/18/2003**
Permit Type: **EW OT**
Description:

Permit Description: **EQUIPMENT WORK OTHER CONSTRUCTION EQUIPMENT**
Work Class:
Proposed Use:
Permit Number: 103227214-01-EW OT
Status: ISSUED
Valuation: $0.00
Contractor Company:
Contractor Name: FORT CICA ROOFING & GNERAL CONTR

Date: **6/16/2003**
Permit Type: **EW OT**
Description:

Permit Description: **EQUIPMENT WORK OTHER CONSTRUCTION EQUIPMENT**
Work Class:
Proposed Use:
Permit Number: 102488853-01-EW OT
Status: ISSUED
Valuation: $0.00
Contractor Company:
Contractor Name: ARNOLD BIAS PRODUCTS INC

ADJOINING PROPERTY FINDINGS

Date: **4/4/2003**
Permit Type: **PL**
Description:

Permit Description: **PLUMBING**
Work Class:
Proposed Use:
Permit Number: 103300884-01-PL
Status: ISSUED
Valuation: $0.00
Contractor Company:
Contractor Name: WADE PLUMBING AND HEATING, WADE PLBG AND HTG, WADE PLBG 7 HTG, WADE PLBG & HTG, WADE PLG AND HEATING

Date: **3/17/2003**
Permit Type: **PL**
Description:

Permit Description: **PLUMBING**
Work Class:
Proposed Use:
Permit Number: 102488853-01-PL
Status: ISSUED
Valuation: $0.00
Contractor Company:
Contractor Name: BAY RIDGE P & H INC

Date: **3/28/2002**
Permit Type:
Description:

Permit Description:
Work Class:
Proposed Use:
Permit Number: M210455
Status: COMPLETED
Valuation: $0.00
Contractor Company:
Contractor Name: TRINCE ELECTRIC INC.

ADJOINING PROPERTY FINDINGS

Date: **4/30/1999**
Permit Type:
Description:

Permit Description:
Work Class:
Proposed Use:
Permit Number: M177650
Status: COMPLETED
Valuation: $0.00
Contractor Company:
Contractor Name: HELLENIC WIR. CONT'G CORP

Date: **10/12/1994**
Permit Type:
Description:

Permit Description:
Work Class:
Proposed Use:
Permit Number: M124431
Status: COMPLETED
Valuation: $0.00
Contractor Company:
Contractor Name: JEN ELECTRICAL CONTRS. IN

Date: **2/22/1993**
Permit Type:
Description:

Permit Description:
Work Class:
Proposed Use:
Permit Number: M103863
Status: COMPLETED
Valuation: $0.00
Contractor Company:
Contractor Name: RHR ELECTRIC CO. INC.

ADJOINING PROPERTY FINDINGS

Date: **9/30/1987**
Permit Type:
Description:

Permit Description:
Work Class:
Proposed Use:
Permit Number: M026734
Status: COMPLETED
Valuation: $0.00
Contractor Company:
Contractor Name: TRINCE ELECTRIC INC.

Date: **2/24/1987**
Permit Type:
Description:

Permit Description:
Work Class:
Proposed Use:
Permit Number: M015875
Status: COMPLETED
Valuation: $0.00
Contractor Company:
Contractor Name: JACK VERRELLI ELECTRIC IN

Date: **1/28/1987**
Permit Type:
Description:

Permit Description:
Work Class:
Proposed Use:
Permit Number: M014771
Status: COMPLETED
Valuation: $0.00
Contractor Company:
Contractor Name: TRINCE ELECTRIC INC.

ADJOINING PROPERTY FINDINGS

Date: **5/20/1986**
Permit Type:
Description:

Permit Description:
Work Class:
Proposed Use:
Permit Number: M002222
Status: COMPLETED
Valuation: $0.00
Contractor Company:
Contractor Name: TRINCE ELECTRIC INC.

592 BROADWAY

Date: **5/12/2009**
Permit Type: **EW OT**
Description:

Permit Description: **EQUIPMENT WORK OTHER CONSTRUCTION EQUIPMENT**
Work Class:
Proposed Use:
Permit Number: 110396134-01-EW OT
Status: ISSUED
Valuation: $0.00
Contractor Company:
Contractor Name: YATES REST GROUP LTD

Date: **1/12/2009**
Permit Type: **EW OT**
Description:

Permit Description: **EQUIPMENT WORK Other Construction Equipment**
Work Class:
Proposed Use:
Permit Number: 110396134-01-EW OT
Status: ISSUED
Valuation: $0.00
Contractor Company:
Contractor Name: YATES REST GROUP LTD

ADJOINING PROPERTY FINDINGS

Date:	**12/10/2007**
Permit Type:	
Description:	
Permit Description:	
Work Class:	
Proposed Use:	
Permit Number:	R120048
Status:	COMPLETED
Valuation:	$0.00
Contractor Company:	
Contractor Name:	COMMUNITY ELEC., INC.

Date:	**2/15/2007**
Permit Type:	**EW SP**
Description:	**RELOCATE 15 EXISTING SPRINKLER HEADS ANDINSTALL 14 NEW ONES TO CORNATE WITH DOCTORS OFFICE LAYOUT REVISION**
Permit Description:	**EQUIPMENT WORK SPRINKLER**
Work Class:	
Proposed Use:	OTHER
Permit Number:	104287585-01-EW SP
Status:	ISSUED
Valuation:	$8,000.00
Contractor Company:	
Contractor Name:	MANHATTAN AUTOMATIC SPRINKLER, MANHATTAN SUTOMATIC SPRINKLER, MANHATTAN AUTO SPRINK, MANHATTAN AUTO

ADJOINING PROPERTY FINDINGS

Date:	**3/22/2006**
Permit Type:	**PL**
Description:	**PERFORM MECHANICAL AND PLUMBING WORK INCONJUNCTION WITH DOCTOR'S OFFICE LAYOUT REVISION. NO CHANGE TO USE, EGRESS, OCCUPANCY OR FIREPROTECTION.**
Permit Description:	**PLUMBING**
Work Class:	
Proposed Use:	OTHER
Permit Number:	104287576-02-PL
Status:	ISSUED
Valuation:	$50,000.00
Contractor Company:	
Contractor Name:	WALTER J GRANDE PLBG AND HTG INC, WALTER J GRANDE PLBG & HTG INC, WALTER J GRANDE PLUMBING & HEAT, W

Date:	**2/24/2006**
Permit Type:	**EW OT**
Description:	**PERFORM MINOR INTERIOR DEMOLITION AND INSTALL NEW PARTITIONS TO CREATE O FFICES AND EXAMINATION ROOMS. WINDOW TOACCOMODATE REMOVEABLE LOUVERS FOR AIR CO NDITING SYSTEM. NO CHANGE TO USE, EGRESS, OCCUPANCY OR FIREPROTECTION.**
Permit Description:	**EQUIPMENT WORK OTHER CONSTRUCTION EQUIPMENT**
Work Class:	
Proposed Use:	OTHER
Permit Number:	104287576-01-EW OT
Status:	ISSUED
Valuation:	$50,000.00
Contractor Company:	
Contractor Name:	JUST ABOUT BUILDINGS ASSO

ADJOINING PROPERTY FINDINGS

Date:	**2/24/2006**
Permit Type:	**EW MH**
Description:	**PERFORM MECHANICAL AND PLUMBING WORK INCONJUNCTION WITH DOCTOR'S OFFICE LAYOUT REVISION. NO CHANGE TO USE, EGRESS, OCCUPANCY OR FIREPROTECTION.**
Permit Description:	**EQUIPMENT WORK MECHANICAL/HVAC**
Work Class:	
Proposed Use:	OTHER
Permit Number:	104287576-02-EW MH
Status:	ISSUED
Valuation:	$50,000.00
Contractor Company:	
Contractor Name:	JUST ABOUT BUILDINGS ASSO

Date:	**6/4/1985**
Permit Type:	
Description:	
Permit Description:	
Work Class:	
Proposed Use:	
Permit Number:	S03357B
Status:	COMPLETED
Valuation:	$0.00
Contractor Company:	
Contractor Name:	GEORGE BOZZO ELECTRIC CO.

ADJOINING PROPERTY FINDINGS

594 BROADWAY

Date:	**12/21/2011**
Permit Type:	**PL**
Description:	**PROPOSE TO RELOCATE INTERIOR PARTITIONS AND INSTALL NEW KITCHEN SINK. NO CHANGE IN USE, EGRESS OR OCCUPANCY.**
Permit Description:	**PLUMBING**
Work Class:	
Proposed Use:	OTHER COM
Permit Number:	120716010-01-PL
Status:	ISSUED
Valuation:	$77,000.00
Contractor Company:	
Contractor Name:	PETER MICELI PLUMBING

Date:	**8/3/2011**
Permit Type:	**EW OT**
Description:	**PROPOSE TO RELOCATE INTERIOR PARTITIONS AND INSTALL NEW KITCHEN SINK. NO CHANGE IN USE, EGRESS OR OCCUPANCY.**
Permit Description:	**EQUIPMENT WORK OTHER CONSTRUCTION EQUIPMENT**
Work Class:	
Proposed Use:	OTHER COM
Permit Number:	120716010-01-EW OT
Status:	ISSUED
Valuation:	$77,000.00
Contractor Company:	
Contractor Name:	D.P. CONSULTING, LLC, D.P. CONSULTING, CORP

ADJOINING PROPERTY FINDINGS

Date:	**5/13/2011**
Permit Type:	**PL**
Description:	**REMOVAL OF EXISTING RESTROOMS AND INSTALLATION OF NEW RESTROOMS AND FIXTURES ON THE 2ND, 5TH AND 8TH FLOOR. NO CHANGE IN USE, EGRESS OR OCCUPANCY.**
Permit Description:	**PLUMBING**
Work Class:	
Proposed Use:	OTHER COM
Permit Number:	120674092-01-PL
Status:	ISSUED
Valuation:	$213,000.00
Contractor Company:	
Contractor Name:	ALIENT PLBG & HTG INC

Date:	**4/26/2011**
Permit Type:	**EW OT**
Description:	**REMOVAL OF EXISTING RESTROOMS AND INSTALLATION OF NEW RESTROOMS AND FIXTURES ON THE 2ND, 5TH AND 8TH FLOOR. NO CHANGE IN USE, EGRESS OR OCCUPANCY.**
Permit Description:	**EQUIPMENT WORK OTHER CONSTRUCTION EQUIPMENT**
Work Class:	
Proposed Use:	OTHER COM
Permit Number:	120674092-01-EW OT
Status:	ISSUED
Valuation:	$213,000.00
Contractor Company:	
Contractor Name:	WHITESTAR CONSLT. & CONT

ADJOINING PROPERTY FINDINGS

Date:	**4/25/2011**
Permit Type:	**EW MH**
Description:	**TO FILE FOR A/C UNIT ON 9TH FLOOR AS PER PLAN. NO CHANGE TO USE, EGRESS OR OCC UPANCY.**
Permit Description:	**EQUIPMENT WORK MECHANICAL/HVAC**
Work Class:	
Proposed Use:	OTHER B
Permit Number:	120599673-01-EW MH
Status:	ISSUED
Valuation:	$16,000.00
Contractor Company:	
Contractor Name:	PALONE BROS. AIR CONDITIO, PALONE BROS AIR COND, PALONE BROTHERS AIR CONDI

Date:	**4/25/2011**
Permit Type:	**EW OT**
Description:	**TO FILE FOR A/C UNIT ON 9TH FLOOR AS PER PLAN. NO CHANGE TO USE, EGRESS OR OCC UPANCY.**
Permit Description:	**EQUIPMENT WORK OTHER CONSTRUCTION EQUIPMENT**
Work Class:	
Proposed Use:	OTHER B
Permit Number:	120599673-01-EW OT
Status:	ISSUED
Valuation:	$16,000.00
Contractor Company:	
Contractor Name:	PALONE BROS. AIR CONDITIO, PALONE BROS AIR COND, PALONE BROTHERS AIR CONDI

ADJOINING PROPERTY FINDINGS

Date:	**12/16/2010**
Permit Type:	**EW MH**
Description:	**FILING FOR AC UNIT AS PER PLAN ON 2ND FLOOR. NO CHANGE IN USE, EGRESS OR OCCUP ANCY.**
Permit Description:	**EQUIPMENT WORK MECHANICAL/HVAC**
Work Class:	
Proposed Use:	OTHER COM
Permit Number:	120455159-01-EW MH
Status:	ISSUED
Valuation:	$25,000.00
Contractor Company:	
Contractor Name:	PALONE BROS. AIR CONDITIO, PALONE BROS AIR COND, PALONE BROTHERS AIR CONDI

Date:	**12/16/2010**
Permit Type:	**EW OT**
Description:	**FILING FOR AC UNIT AS PER PLAN ON 2ND FLOOR. NO CHANGE IN USE, EGRESS OR OCCUP ANCY.**
Permit Description:	**EQUIPMENT WORK OTHER CONSTRUCTION EQUIPMENT**
Work Class:	
Proposed Use:	OTHER COM
Permit Number:	120455159-01-EW OT
Status:	ISSUED
Valuation:	$25,000.00
Contractor Company:	
Contractor Name:	PALONE BROS. AIR CONDITIO, PALONE BROS AIR COND, PALONE BROTHERS AIR CONDI

ADJOINING PROPERTY FINDINGS

Date: **10/21/2010**
Permit Type:
Description:

Permit Description:
Work Class:
Proposed Use:
Permit Number: M308104
Status: COMPLETED
Valuation: $0.00
Contractor Company:
Contractor Name: AMR ELEC'L CONTRG CORP

Date: **8/18/2010**
Permit Type: **EW OT**
Description: **INSTALLATION OF PHOTOVOLTAICS**

Permit Description: **EQUIPMENT WORK OTHER CONSTRUCTION EQUIPMENT**
Work Class:
Proposed Use: OTHER E
Permit Number: 120440488-01-EW OT
Status: ISSUED
Valuation: $137,040.00
Contractor Company:
Contractor Name: ISLAND SOLAR ENERGY LLC

Date: **7/7/2010**
Permit Type: **EW MH**
Description: **REPLACEMENT OF AIR CONDITIONING INSTALLATION. THERE WILL BE NO CHANGE IN USE, EGRESS OR OCCUPANCY.**

Permit Description: **EQUIPMENT WORK MECHANICAL/HVAC**
Work Class:
Proposed Use: OTHER COM
Permit Number: 120368636-01-EW MH
Status: ISSUED
Valuation: $60,000.00
Contractor Company:
Contractor Name: COOL BREEZE AIR COND. INC

ADJOINING PROPERTY FINDINGS

Date: **6/16/2010**
Permit Type: **EW MH**
Description:

Permit Description: **EQUIPMENT WORK MECHANICAL/HVAC**
Work Class:
Proposed Use:
Permit Number: 120195412-01-EW MH
Status: ISSUED
Valuation: $0.00
Contractor Company:
Contractor Name: PALONE BROS. AIR CONDITIO, PALONE BROS AIR COND, PALONE BROTHERS AIR CONDI

Date: **6/16/2010**
Permit Type: **EW OT**
Description:

Permit Description: **EQUIPMENT WORK OTHER CONSTRUCTION EQUIPMENT**
Work Class:
Proposed Use:
Permit Number: 120195412-01-EW OT
Status: ISSUED
Valuation: $0.00
Contractor Company:
Contractor Name: PALONE BROS. AIR CONDITIO, PALONE BROS AIR COND, PALONE BROTHERS AIR CONDI

Date: **5/25/2010**
Permit Type: **EW MH**
Description:

Permit Description: **EQUIPMENT WORK MECHANICAL/HVAC**
Work Class:
Proposed Use:
Permit Number: 120290586-01-EW MH
Status: ISSUED
Valuation: $0.00
Contractor Company:
Contractor Name: COOL BREEZE AIR COND. INC

ADJOINING PROPERTY FINDINGS

Date: **5/19/2010**
Permit Type: **EW MH**
Description:

Permit Description: **EQUIPMENT WORK MECHANICAL/HVAC**
Work Class:
Proposed Use:
Permit Number: 120290568-01-EW MH
Status: ISSUED
Valuation: $0.00
Contractor Company:
Contractor Name: COOL BREEZE AIR COND. INC

Date: **10/30/2009**
Permit Type: **EW MH**
Description: **AIR CONDITIONING INSTALLATION. THERE WILL BE NO CHANGE IN USE EGRESS OR OCCUPA NCY.**

Permit Description: **EQUIPMENT WORK MECHANICAL/HVAC**
Work Class:
Proposed Use: OTHER COM
Permit Number: 120185557-01-EW MH
Status: ISSUED
Valuation: $15,000.00
Contractor Company:
Contractor Name: COOL BREEZE AIR COND. INC

Date: **9/17/2009**
Permit Type: **EQ SH**
Description:

Permit Description: **CONSTRUCTION EQUIPMENT SIDEWALK SHED**
Work Class:
Proposed Use:
Permit Number: 110351832-01-EQ SH
Status: ISSUED
Valuation: $0.00
Contractor Company:
Contractor Name: ROCKLEDGE SCAFFOLD CORP

ADJOINING PROPERTY FINDINGS

Date: **6/11/2009**
Permit Type: **EW MH**
Description:

Permit Description: **EQUIPMENT WORK MECHANICAL/HVAC**
Work Class:
Proposed Use:
Permit Number: 110466996-01-EW MH
Status: ISSUED
Valuation: $0.00
Contractor Company:
Contractor Name: GTL CONSTRUCTION

Date: **5/20/2009**
Permit Type: **EW MH**
Description:

Permit Description: **EQUIPMENT WORK MECHANICAL/HVAC**
Work Class:
Proposed Use:
Permit Number: 120022313-01-EW MH
Status: ISSUED
Valuation: $0.00
Contractor Company:
Contractor Name: COOL BREEZE AIR COND. INC

Date: **4/2/2009**
Permit Type:
Description:

Permit Description:
Work Class:
Proposed Use:
Permit Number: M291044
Status: AWAITING INSPECTION REQUEST
Valuation: $0.00
Contractor Company:
Contractor Name: UPTOWN ELECTRIC INC

ADJOINING PROPERTY FINDINGS

Date: **4/2/2009**
Permit Type:
Description:

Permit Description:
Work Class:
Proposed Use:
Permit Number: M291045
Status: AWAITING INSPECTION REQUEST
Valuation: $0.00
Contractor Company:
Contractor Name: UPTOWN ELECTRIC INC

Date: **3/5/2009**
Permit Type:
Description:

Permit Description:
Work Class:
Proposed Use:
Permit Number: M290218
Status: NO ACCESS
Valuation: $0.00
Contractor Company:
Contractor Name: NEE ELECTRICAL, LLC

Date: **1/16/2009**
Permit Type:
Description:

Permit Description:
Work Class: Commercial Alteration
Proposed Use:
Permit Number: BP09-12
Status:
Valuation: $2,500.00
Contractor Company:
Contractor Name:

ADJOINING PROPERTY FINDINGS

Date:	**10/9/2008**
Permit Type:	**EQ SH**
Description:	**INSTALLATION OF 256 LINEAR FEET OF SIDEWALK SHED FOR REMEDIAL REPAIRS. SIDEWALK SHED SHALL COMPLY WITH CHAPTER #33 OF THE 2008 CODE. NO CHANGE IN USE, OCCUPANCY OR EGRESS UNDER THIS APPLICATION.**
Permit Description:	**CONSTRUCTION EQUIPMENT SIDEWALK SHED**
Work Class:	
Proposed Use:	OTHER COM
Permit Number:	110351832-01-EQ SH
Status:	ISSUED
Valuation:	$0.00
Contractor Company:	
Contractor Name:	ROCCKLEDGE SCAFFOLD, ROCKLEDGE SCAFFOLD, ROCKLEDGE SCAFF., ROCKLEGE__SCAFF., ROKLEGE SCAFF., ROCKLED

Date:	**10/6/2008**
Permit Type:	
Description:	
Permit Description:	
Work Class:	
Proposed Use:	
Permit Number:	M285642
Status:	AWAITING INSPECTION REQUEST
Valuation:	$0.00
Contractor Company:	
Contractor Name:	BOROWIDE ELECT'L CONTR'S

ADJOINING PROPERTY FINDINGS

Date: **7/2/2008**
Permit Type:
Description:

Permit Description:
Work Class:
Proposed Use:
Permit Number: M282449
Status: COMPLETED
Valuation: $0.00
Contractor Company:
Contractor Name: JAS ELEC'L SERVICES, INC

Date: **3/17/2008**
Permit Type:
Description:

Permit Description:
Work Class:
Proposed Use:
Permit Number: M278266
Status: COMPLETED
Valuation: $0.00
Contractor Company:
Contractor Name: ACCU-GLO ELEC. OF N.Y.INC

Date: **3/14/2008**
Permit Type: **EW OT**
Description: **INTERIOR RENOVATION TO EXISTING STORE, PARTITION, CEILING MODIFICATIONS AND RELATED ITEMS AS PER PLANS FILED HEREWITH. NO CHANGE IN USE, EGRESS OR OCCUPANCY**

Permit Description: **EQUIPMENT WORK OTHER CONSTRUCTION EQUIPMENT**
Work Class:
Proposed Use: OTHER COM
Permit Number: 110119915-01-EW OT
Status: ISSUED
Valuation: $135,000.00
Contractor Company:
Contractor Name: TOM RECTENWALD CONSTRUCTION

ADJOINING PROPERTY FINDINGS

Date:	**3/14/2008**
Permit Type:	**EW MH**
Description:	**HVAC MODIFICATIONS AS PER PLANS. NO CHANGE IN USE, EGRESS OR OCCUPANCY**
Permit Description:	**EQUIPMENT WORK MECHANICAL/HVAC**
Work Class:	
Proposed Use:	OTHER
Permit Number:	110119915-02-EW MH
Status:	ISSUED
Valuation:	$25,000.00
Contractor Company:	
Contractor Name:	TOM RECTENWALD CONSTRUCTION

Date:	**2/28/2008**
Permit Type:	**EW SP**
Description:	**Suite 1011, alter existing sprinkler system as per plans. No change in use, egress or occupancy under this application.**
Permit Description:	**EQUIPMENT WORK SPRINKLER**
Work Class:	
Proposed Use:	OTHER
Permit Number:	110083515-01-EW SP
Status:	ISSUED
Valuation:	$7,500.00
Contractor Company:	
Contractor Name:	SKYLINE FIRE SPRINKLER CORP, SKYLINE FIRE SPRINKLER CORP, SKYLINE FIRE SPRINKLER CO, SKYLNE FIRE SP

ADJOINING PROPERTY FINDINGS

Date:	**2/11/2008**
Permit Type:	**EW OT**
Description:	**Interior renovation, partition, ceiling work as indicated on plans filed herewith. No change in use, egress or occupancy.**
Permit Description:	**EQUIPMENT WORK OTHER CONSTRUCTION EQUIPMENT**
Work Class:	
Proposed Use:	OTHER
Permit Number:	110282998-01-EW OT
Status:	ISSUED
Valuation:	$82,000.00
Contractor Company:	
Contractor Name:	EXCEL INTERIOR CONSTRUCTI, EXCEL INTERIOR CONSTRUCT*

Date:	**2/11/2008**
Permit Type:	**EW OT**
Description:	**Structural modifications as indicated on plans filed herewith, No change in use, egress or occupancy.**
Permit Description:	**EQUIPMENT WORK OTHER CONSTRUCTION EQUIPMENT**
Work Class:	
Proposed Use:	OTHER
Permit Number:	110282998-02-EW OT
Status:	ISSUED
Valuation:	$30,000.00
Contractor Company:	
Contractor Name:	EXCEL INTERIOR CONSTRUCTI, EXCEL INTERIOR CONSTRUCT*

ADJOINING PROPERTY FINDINGS

Date:	**8/11/2006**
Permit Type:	**PL**
Description:	**plumbing and mechanical as per plans. no change in use, occupancy or egress under this application.**
Permit Description:	**PLUMBING**
Work Class:	
Proposed Use:	OTHER
Permit Number:	104514410-01-PL
Status:	ISSUED
Valuation:	$15,000.00
Contractor Company:	
Contractor Name:	DEMAR PLUMBING CORP

Date:	**8/9/2006**
Permit Type:	**EW MH**
Description:	**plumbing and mechanical as per plans. no change in use, occupancy or egress under this application.**
Permit Description:	**EQUIPMENT WORK MECHANICAL/HVAC**
Work Class:	
Proposed Use:	OTHER
Permit Number:	104514410-01-EW MH
Status:	ISSUED
Valuation:	$15,000.00
Contractor Company:	
Contractor Name:	ASCEND GROUP INC, ASCEND GROUP INC.

ADJOINING PROPERTY FINDINGS

Date:	**6/22/2006**
Permit Type:	**EW OT**
Description:	**Demolition, New partitions and ceilings as per plans. No change in use, egress or occupancy under this application.**
Permit Description:	**EQUIPMENT WORK OTHER CONSTRUCTION EQUIPMENT**
Work Class:	
Proposed Use:	OTHER
Permit Number:	104457231-01-EW OT
Status:	ISSUED
Valuation:	$40,000.00
Contractor Company:	
Contractor Name:	ASCEND GROUP INC, ASCEND GROUP INC.

Date:	**2/8/2006**
Permit Type:	**EW MH**
Description:	**INTERIOR RENOVTION OF EXISTING SPACE WITH PLUMBING AND MECHANICAL WORK IN CONJUNCTION WITH APPLICATION # 103700684. NO CHANGE IN USE,EGRESS OR OCCUPANCY.**
Permit Description:	**EQUIPMENT WORK MECHANICAL/HVAC**
Work Class:	
Proposed Use:	OTHER
Permit Number:	103764231-01-EW MH
Status:	ISSUED
Valuation:	$50,000.00
Contractor Company:	
Contractor Name:	NATHANSON CONSTR CORP

ADJOINING PROPERTY FINDINGS

Date:	**9/2/2005**
Permit Type:	**AL**
Description:	**Renovation of an existing retail space and construction of a new mezzanine at the 1st floor and conversion of storage at the cellar level to wholesale establishment. Amended Certificate of Occupancy to be obtained. Work filed under application #103843343.**
Permit Description:	**ALTERATION**
Work Class:	
Proposed Use:	OTHER COM
Permit Number:	103940568-01-AL
Status:	ISSUED
Valuation:	$50,000.00
Contractor Company:	
Contractor Name:	VANGUARD CONST & DEVELOPM

Date:	**7/22/2005**
Permit Type:	**AL**
Description:	**THIS JOB IS FILED IN CONJUNCTION WITH AP PLICATION #103700684. WE ARE ENCLOSING THE FIRST FLOOR COURTYARD. THE RE IS A CHANGE IN USE.**
Permit Description:	**ALTERATION**
Work Class:	
Proposed Use:	OTHER F-4
Permit Number:	103740702-01-AL
Status:	ISSUED
Valuation:	$75,000.00
Contractor Company:	
Contractor Name:	K CONSTR. CO INC., K CONSTR. CO IC., K CONSTRUCTION CO, K CONSTRUCTION CO INC, K CONST CO INC, K C

ADJOINING PROPERTY FINDINGS

Date: **6/30/2005**
Permit Type:
Description:

Permit Description:
Work Class:
Proposed Use:
Permit Number: M246757
Status: COMPLETED
Valuation: $0.00
Contractor Company:
Contractor Name: FRANDAL ELECTRIC CO.

Date: **4/4/2005**
Permit Type:
Description:

Permit Description:
Work Class:
Proposed Use:
Permit Number: M243933
Status: COMPLETED
Valuation: $0.00
Contractor Company:
Contractor Name: GENERGY ELEC. SERV.CO.LLC

Date: **2/1/2005**
Permit Type: **EW MH**
Description: **PARTITION AND DUCTWORK CHANGES. NO CHANGE OF USE,EGRESS OR OCCUPANCY.**

Permit Description: **EQUIPMENT WORK MECHANICAL/HVAC**
Work Class:
Proposed Use: OTHER
Permit Number: 104001358-01-EW MH
Status: ISSUED
Valuation: $80,000.00
Contractor Company:
Contractor Name: BUILDERS CORP

ADJOINING PROPERTY FINDINGS

Date:	**2/1/2005**
Permit Type:	**EW OT**
Description:	**PARTITION AND DUCTWORK CHANGES. NO CHANGE OF USE,EGRESS OR OCCUPANCY.**
Permit Description:	**EQUIPMENT WORK OTHER CONSTRUCTION EQUIPMENT**
Work Class:	
Proposed Use:	OTHER
Permit Number:	104001358-01-EW OT
Status:	ISSUED
Valuation:	$80,000.00
Contractor Company:	
Contractor Name:	BUILDERS CORP

Date:	**11/30/2004**
Permit Type:	**EW SP**
Description:	**Plumbing, mechanical and sprinkler work in conjunctin with renovation of an existing retail and storage space at the cellar and 1st floor and construction of a new mechanical mezzanine at the 1st floor. No change in use, occupancy or egress under this application.**
Permit Description:	**EQUIPMENT WORK SPRINKLER**
Work Class:	
Proposed Use:	OTHER
Permit Number:	103843343-02-EW SP
Status:	ISSUED
Valuation:	$67,000.00
Contractor Company:	
Contractor Name:	REEM PLG AND HTG CORP, REEM PLBG & HTG CORP, REEM PLBG AND HTG CORP, REEM PLUMB HTG CORP, REEM PLBG

ADJOINING PROPERTY FINDINGS

Date:	**11/30/2004**
Permit Type:	**PL**
Description:	**Plumbing, mechanical and sprinkler work in conjunctin with renovation of an existing retail and storage space at the cellar and 1st floor and construction of a new mechanical mezzanine at the 1st floor. No change in use, occupancy or egress under this application.**
Permit Description:	**PLUMBING**
Work Class:	
Proposed Use:	OTHER
Permit Number:	103843343-02-PL
Status:	ISSUED
Valuation:	$67,000.00
Contractor Company:	
Contractor Name:	REEM PLG AND HTG CORP, REEM PLBG & HTG CORP, REEM PLBG AND HTG CORP, REEM PLUMB HTG CORP, REEM PLBG

Date:	**10/29/2004**
Permit Type:	**EW OT**
Description:	**DEMOLITION TO INTERIOR PARTITIONS AND EQ UIPMENT. CONSTRUCT PARTITIONS, AKE OPENING IN SLABS REFER TO DRAWINGS C S1, D1, HC1, A1. NO WORK TO BE DONE ON HE EXTERIOR OF THE BUILDING.**
Permit Description:	**EQUIPMENT WORK OTHER CONSTRUCTION EQUIPMENT**
Work Class:	
Proposed Use:	OTHER
Permit Number:	103700684-01-EW OT
Status:	ISSUED
Valuation:	$15,000.00
Contractor Company:	
Contractor Name:	K CONSTR. CO INC., K CONSTR. CO IC., K CONSTRUCTION CO, K CONSTRUCTION CO INC, K CONST CO INC, K C

ADJOINING PROPERTY FINDINGS

Date:	**10/29/2004**
Permit Type:	**PL**
Description:	**INTERIOR RENOVTION OF EXISTING SPACE WITH PLUMBING AND MECHANICAL WORK IN CONJUNCTION WITH APPLICATION # 103700684. NO CHANGE IN USE,EGRESS OR OCCUPANCY.**
Permit Description:	**PLUMBING**
Work Class:	
Proposed Use:	OTHER
Permit Number:	103764231-01-PL
Status:	ISSUED
Valuation:	$50,000.00
Contractor Company:	
Contractor Name:	POLAND PLUMBING CO INC, NORTHSHORE PLUMBING INC

Date:	**10/29/2004**
Permit Type:	**EW SP**
Description:	**MODIFICATION TO EXISTING SPRINKLER SYST EM IN CONJUNTION WITH ALTERATIO APPLICATION #103740702 NO CHANGE IN EGR EES OR OCCUPANCY UNDER THIS APPLICATION**
Permit Description:	**EQUIPMENT WORK SPRINKLER**
Work Class:	
Proposed Use:	OTHER
Permit Number:	103811804-01-EW SP
Status:	ISSUED
Valuation:	$2,000.00
Contractor Company:	
Contractor Name:	POLAND PLUMBING CO INC, NORTHSHORE PLUMBING INC

ADJOINING PROPERTY FINDINGS

Date:	**10/25/2004**
Permit Type:	
Description:	
Permit Description:	
Work Class:	
Proposed Use:	
Permit Number:	M238994
Status:	COMPLETED
Valuation:	$0.00
Contractor Company:	
Contractor Name:	CEDAR ELEC'L CONT'RS INC.

Date:	**8/26/2004**
Permit Type:	**EQ FN**
Description:	**Renovation of an existing retail and storage space at the cellar and 1st floor and construction of a new mechanical mezzanine at the 1st floor. Architectural work. No change in use, occupancy or egress under this application.**
Permit Description:	**CONSTRUCTION EQUIPMENT FENCE**
Work Class:	
Proposed Use:	OTHER
Permit Number:	103843343-01-EQ FN
Status:	ISSUED
Valuation:	$150,000.00
Contractor Company:	
Contractor Name:	VANGUARD CONST & DEVELOPM

ADJOINING PROPERTY FINDINGS

Date:	**8/26/2004**
Permit Type:	**EW OT**
Description:	**Renovation of an existing retail and storage space at the cellar and 1st floor and construction of a new mechanical mezzanine at the 1st floor. Architectural work. No change in use, occupancy or egress under this application.**
Permit Description:	**EQUIPMENT WORK OTHER CONSTRUCTION EQUIPMENT**
Work Class:	
Proposed Use:	OTHER
Permit Number:	103843343-01-EW OT
Status:	ISSUED
Valuation:	$150,000.00
Contractor Company:	
Contractor Name:	VANGUARD CONST & DEVELOPM

Date:	**8/26/2004**
Permit Type:	**EW MH**
Description:	**Plumbing, mechanical and sprinkler work in conjunctin with renovation of an existing retail and storage space at the cellar and 1st floor and construction of a new mechanical mezzanine at the 1st floor. No change in use, occupancy or egress under this application.**
Permit Description:	**EQUIPMENT WORK MECHANICAL/HVAC**
Work Class:	
Proposed Use:	OTHER
Permit Number:	103843343-02-EW MH
Status:	ISSUED
Valuation:	$67,000.00
Contractor Company:	
Contractor Name:	VANGUARD CONST & DEVELOPM

ADJOINING PROPERTY FINDINGS

Date:	**8/26/2004**
Permit Type:	**EW OT**
Description:	**Structural work in conjunctin with renovation of an existing retail and storage space at the cellar and first floor and construction of a new mechanical mezzanine at the first floor. No change of use, occupancy of egress under this application.**
Permit Description:	**EQUIPMENT WORK OTHER CONSTRUCTION EQUIPMENT**
Work Class:	
Proposed Use:	OTHER
Permit Number:	103843343-04-EW OT
Status:	ISSUED
Valuation:	$25,000.00
Contractor Company:	
Contractor Name:	VANGUARD CONSTR. DEVEL CO INC, VANGUARD CONSTRUCTION & DEVLOPME, VANGUARD CONSTR DEVE., VANGUARD CO

Date:	**7/28/2004**
Permit Type:	**EW FP**
Description:	**INSTALL FIRE SUPPRESSION SYSTEM ONLY NO CHANGE IN USE EGREES OR OCCUP ANCY**
Permit Description:	**EQUIPMENT WORK FIRE SUPPRESSION**
Work Class:	
Proposed Use:	OTHER
Permit Number:	103835824-01-EW FP
Status:	ISSUED
Valuation:	$3,000.00
Contractor Company:	
Contractor Name:	IDEAL FIRE SYSTEMS INC, IDEAL FIRE SYSTEMS CORP, IDEAL FIRE CONTROL, INC., IDEAL KITCHEN VENTILATION

ADJOINING PROPERTY FINDINGS

Date:	**7/1/2004**
Permit Type:	
Description:	
Permit Description:	
Work Class:	
Proposed Use:	
Permit Number:	M235612
Status:	AWAITING INSPECTION REQUEST
Valuation:	$0.00
Contractor Company:	
Contractor Name:	JUDD ELECTRIC INC.

Date:	**5/24/2004**
Permit Type:	**EW MH**
Description:	**INSTALL AC AND SUPPORTS ON 4TH AND 11TH FLOORS. NO CHANGE OF USE,EGRESS OR OCCUPANCY.**
Permit Description:	**EQUIPMENT WORK MECHANICAL/HVAC**
Work Class:	
Proposed Use:	OTHER
Permit Number:	103630705-01-EW MH
Status:	ISSUED
Valuation:	$45,000.00
Contractor Company:	
Contractor Name:	MARKNEW CONSTRUCTION CO, MARKNEW CONSTRUCTION COMPANY, MARKNEW CONSTR. CO, MARKNEW CONSTR CO, MARKNE

ADJOINING PROPERTY FINDINGS

Date:	**5/24/2004**
Permit Type:	**EW OT**
Description:	**INSTALL AC AND SUPPORTS ON 4TH AND 11TH FLOORS. NO CHANGE OF USE,EGRESS OR OCCUPANCY.**
Permit Description:	**EQUIPMENT WORK OTHER CONSTRUCTION EQUIPMENT**
Work Class:	
Proposed Use:	OTHER
Permit Number:	103630705-01-EW OT
Status:	ISSUED
Valuation:	$45,000.00
Contractor Company:	
Contractor Name:	MARKNEW CONSTRUCTION CO, MARKNEW CONSTRUCTION COMPANY, MARKNEW CONSTR. CO, MARKNEW CONSTR CO, MARKNE

Date:	**5/17/2004**
Permit Type:	
Description:	
Permit Description:	
Work Class:	
Proposed Use:	
Permit Number:	M234038
Status:	AWAITING INSPECTION REQUEST
Valuation:	$0.00
Contractor Company:	
Contractor Name:	R & L SYSTEMS, INC.

ADJOINING PROPERTY FINDINGS

Date:	**3/5/2004**
Permit Type:	**EW OT**
Description:	**DEMOLITION TO INTERIOR PARTITIONS AND EQ UIPMENT. CONSTRUCT PARTITIONS, AKE OPENING IN SLABS REFER TO DRAWINGS C S1, D1, HC1, A1. NO WORK TO BE DONE ON HE EXTERIOR OF THE BUILDING.**
Permit Description:	**EQUIPMENT WORK OTHER CONSTRUCTION EQUIPMENT**
Work Class:	
Proposed Use:	OTHER
Permit Number:	103700684-01-EW OT
Status:	ISSUED
Valuation:	$15,000.00
Contractor Company:	
Contractor Name:	KING C IRONWORK INC

Date:	**9/5/2003**
Permit Type:	
Description:	
Permit Description:	
Work Class:	
Proposed Use:	
Permit Number:	M226551
Status:	AWAITING INSPECTION REQUEST
Valuation:	$0.00
Contractor Company:	
Contractor Name:	DYNAMIC ELECTRICAL

Date:	**5/29/2002**
Permit Type:	
Description:	
Permit Description:	
Work Class:	
Proposed Use:	
Permit Number:	M212454
Status:	COMPLETED
Valuation:	$0.00
Contractor Company:	
Contractor Name:	CHAPMAN & CHAPMAN ELEC'L

ADJOINING PROPERTY FINDINGS

Date: **1/30/2002**
Permit Type:
Description:

Permit Description:
Work Class:
Proposed Use:
Permit Number: M208552
Status: COMPLETED
Valuation: $0.00
Contractor Company:
Contractor Name: A/C ELEC. OF NEW YORK INC

Date: **4/13/1998**
Permit Type:
Description:

Permit Description:
Work Class:
Proposed Use:
Permit Number: M165563
Status: AWAITING INSPECTION REQUEST
Valuation: $0.00
Contractor Company:
Contractor Name: GSA ELECTRIC CORP.

Date: **7/30/1997**
Permit Type:
Description:

Permit Description:
Work Class:
Proposed Use:
Permit Number: M156866
Status: COMPLETED
Valuation: $0.00
Contractor Company:
Contractor Name: UNITED ELEC'L CONT'G CORP

ADJOINING PROPERTY FINDINGS

Date: **3/20/1997**
Permit Type:
Description:

Permit Description:
Work Class:
Proposed Use:
Permit Number: M152541
Status: COMPLETED
Valuation: $0.00
Contractor Company:
Contractor Name: E.M.C.O. ELEC'L CONTR'G I

Date: **11/14/1996**
Permit Type:
Description:

Permit Description:
Work Class:
Proposed Use:
Permit Number: M148590
Status: COMPLETED
Valuation: $0.00
Contractor Company:
Contractor Name: HELLER ELECTRIC CO., INC.

Date: **12/18/1995**
Permit Type:
Description:

Permit Description:
Work Class:
Proposed Use:
Permit Number: M138730
Status: COMPLETED
Valuation: $0.00
Contractor Company:
Contractor Name: W. L. SQUIRE ELECTRIC

ADJOINING PROPERTY FINDINGS

Date: **6/5/1992**
Permit Type:
Description:

Permit Description:
Work Class:
Proposed Use:
Permit Number: M095364
Status: COMPLETED
Valuation: $0.00
Contractor Company:
Contractor Name: ARGON ELECTRICAL CORP

Date: **6/4/1992**
Permit Type:
Description:

Permit Description:
Work Class:
Proposed Use:
Permit Number: M095312
Status: COMPLETED
Valuation: $0.00
Contractor Company:
Contractor Name: MEGA ELECTRIC INC.

Date: **1/30/1992**
Permit Type:
Description:

Permit Description:
Work Class:
Proposed Use:
Permit Number: M090762
Status: COMPLETED
Valuation: $0.00
Contractor Company:
Contractor Name: STAR-DELTA ELECTRIC INC

ADJOINING PROPERTY FINDINGS

Date: **12/12/1991**
Permit Type:
Description:

Permit Description:
Work Class:
Proposed Use:
Permit Number: M089310
Status: COMPLETED
Valuation: $0.00
Contractor Company:
Contractor Name: THE ELECTRIC CONNECTION

Date: **7/30/1991**
Permit Type:
Description:

Permit Description:
Work Class:
Proposed Use:
Permit Number: M084503
Status: COMPLETED
Valuation: $0.00
Contractor Company:
Contractor Name: RENALT ELECT'L CORP.

Date: **7/29/1991**
Permit Type:
Description:

Permit Description:
Work Class:
Proposed Use:
Permit Number: M084473
Status: COMPLETED
Valuation: $0.00
Contractor Company:
Contractor Name: RENALT ELECT'L CORP.

ADJOINING PROPERTY FINDINGS

Date: **7/29/1991**
Permit Type:
Description:

Permit Description:
Work Class:
Proposed Use:
Permit Number: M084472
Status: COMPLETED
Valuation: $0.00
Contractor Company:
Contractor Name: RENALT ELECT'L CORP.

Date: **7/25/1991**
Permit Type:
Description:

Permit Description:
Work Class:
Proposed Use:
Permit Number: M084351
Status: COMPLETED
Valuation: $0.00
Contractor Company:
Contractor Name: RENALT ELECT'L CORP.

Date: **7/25/1991**
Permit Type:
Description:

Permit Description:
Work Class:
Proposed Use:
Permit Number: M084352
Status: COMPLETED
Valuation: $0.00
Contractor Company:
Contractor Name: RENALT ELECT'L CORP.

ADJOINING PROPERTY FINDINGS

Date: **7/25/1991**
Permit Type:
Description:

Permit Description:
Work Class:
Proposed Use:
Permit Number: M084354
Status: COMPLETED
Valuation: $0.00
Contractor Company:
Contractor Name: RENALT ELECT'L CORP.

Date: **4/4/1991**
Permit Type:
Description:

Permit Description:
Work Class:
Proposed Use:
Permit Number: M080308
Status: COMPLETED
Valuation: $0.00
Contractor Company:
Contractor Name: RENALT ELECT'L CORP.

Date: **3/5/1991**
Permit Type:
Description:

Permit Description:
Work Class:
Proposed Use:
Permit Number: Z039472
Status: COMPLETED
Valuation: $0.00
Contractor Company:
Contractor Name: RENALT ELECT'L CORP.

ADJOINING PROPERTY FINDINGS

Date: **1/18/1991**
Permit Type:
Description:

Permit Description:
Work Class:
Proposed Use:
Permit Number: M077448
Status: COMPLETED
Valuation: $0.00
Contractor Company:
Contractor Name: L.J.F. ELECTRIC CO. INC.

Date: **11/28/1990**
Permit Type:
Description:

Permit Description:
Work Class:
Proposed Use:
Permit Number: M075675
Status: COMPLETED
Valuation: $0.00
Contractor Company:
Contractor Name: CLARIN ELEC'L CONTR INC.

Date: **11/13/1990**
Permit Type:
Description:

Permit Description:
Work Class:
Proposed Use:
Permit Number: M074953
Status: COMPLETED
Valuation: $0.00
Contractor Company:
Contractor Name: CLARIN ELEC'L CONTR INC.

ADJOINING PROPERTY FINDINGS

Date: **6/1/1990**
Permit Type:
Description:

Permit Description:
Work Class:
Proposed Use:
Permit Number: M068256
Status: COMPLETED
Valuation: $0.00
Contractor Company:
Contractor Name: CLARIN ELEC'L CONTR INC.

Date: **5/10/1990**
Permit Type:
Description:

Permit Description:
Work Class:
Proposed Use:
Permit Number: M067605
Status: COMPLETED
Valuation: $0.00
Contractor Company:
Contractor Name: CLARIN ELEC'L CONTR INC.

Date: **4/27/1990**
Permit Type:
Description:

Permit Description:
Work Class:
Proposed Use:
Permit Number: M066950
Status: COMPLETED
Valuation: $0.00
Contractor Company:
Contractor Name: W.J.K. ASSOCIATES INC.

ADJOINING PROPERTY FINDINGS

Date: **4/23/1990**
Permit Type:
Description:

Permit Description:
Work Class:
Proposed Use:
Permit Number: M066700
Status: COMPLETED
Valuation: $0.00
Contractor Company:
Contractor Name: JAD ELEC'L INSTALL'S CORP

Date: **3/6/1990**
Permit Type:
Description:

Permit Description:
Work Class:
Proposed Use:
Permit Number: M064066
Status: COMPLETED
Valuation: $0.00
Contractor Company:
Contractor Name: CLARIN & SHORR ELEC'L CON

Date: **2/22/1990**
Permit Type:
Description:

Permit Description:
Work Class:
Proposed Use:
Permit Number: M063418
Status: CLOSED/CANCELLED
Valuation: $0.00
Contractor Company:
Contractor Name: FLYNN-HILL ELEVATOR CORP.

ADJOINING PROPERTY FINDINGS

Date: **2/16/1990**
Permit Type:
Description:

Permit Description:
Work Class:
Proposed Use:
Permit Number: M063186
Status: COMPLETED
Valuation: $0.00
Contractor Company:
Contractor Name: P&H ELECT D/B/A MAGE ELEC

Date: **2/16/1990**
Permit Type:
Description:

Permit Description:
Work Class:
Proposed Use:
Permit Number: M063187
Status: COMPLETED
Valuation: $0.00
Contractor Company:
Contractor Name: P&H ELECT D/B/A MAGE ELEC

Date: **2/16/1990**
Permit Type:
Description:

Permit Description:
Work Class:
Proposed Use:
Permit Number: M063184
Status: CLOSED/CANCELLED
Valuation: $0.00
Contractor Company:
Contractor Name: P&H ELECT D/B/A MAGE ELEC

ADJOINING PROPERTY FINDINGS

Date: **2/8/1990**
Permit Type:
Description:

Permit Description:
Work Class:
Proposed Use:
Permit Number: M062866
Status: COMPLETED
Valuation: $0.00
Contractor Company:
Contractor Name: CLARIN & SHORR ELEC'L CON

Date: **1/29/1990**
Permit Type:
Description:

Permit Description:
Work Class:
Proposed Use:
Permit Number: M062420
Status: COMPLETED
Valuation: $0.00
Contractor Company:
Contractor Name: CLARIN & SHORR ELEC'L CON

Date: **11/29/1989**
Permit Type:
Description:

Permit Description:
Work Class:
Proposed Use:
Permit Number: M060350
Status: COMPLETED
Valuation: $0.00
Contractor Company:
Contractor Name: P&H ELECT D/B/A MAGE ELEC

ADJOINING PROPERTY FINDINGS

Date: **10/24/1989**
Permit Type:
Description:

Permit Description:
Work Class:
Proposed Use:
Permit Number: M058868
Status: COMPLETED
Valuation: $0.00
Contractor Company:
Contractor Name: P&H ELECT D/B/A MAGE ELEC

Date: **10/20/1989**
Permit Type:
Description:

Permit Description:
Work Class:
Proposed Use:
Permit Number: M058719
Status: COMPLETED
Valuation: $0.00
Contractor Company:
Contractor Name: W.J.K. ASSOCIATES INC.

Date: **3/30/1989**
Permit Type:
Description:

Permit Description:
Work Class:
Proposed Use:
Permit Number: M050290
Status: VIOLATN PENDING AT CONTRACTOR
Valuation: $0.00
Contractor Company:
Contractor Name: ARGON ELECTRICAL CORP

ADJOINING PROPERTY FINDINGS

Date: **5/23/1988**
Permit Type:
Description:

Permit Description:
Work Class:
Proposed Use:
Permit Number: M037436
Status: COMPLETED
Valuation: $0.00
Contractor Company:
Contractor Name: ARGON ELECTRICAL CORP

Date: **4/28/1988**
Permit Type:
Description:

Permit Description:
Work Class:
Proposed Use:
Permit Number: M036359
Status: CLOSED/CANCELLED
Valuation: $0.00
Contractor Company:
Contractor Name: P&H ELECT D/B/A MAGE ELEC

Date: **3/31/1988**
Permit Type:
Description:

Permit Description:
Work Class:
Proposed Use:
Permit Number: M035126
Status: COMPLETED
Valuation: $0.00
Contractor Company:
Contractor Name: CLARIN & SHORR ELEC'L CON

ADJOINING PROPERTY FINDINGS

Date: **3/31/1988**
Permit Type:
Description:

Permit Description:
Work Class:
Proposed Use:
Permit Number: M035127
Status: COMPLETED
Valuation: $0.00
Contractor Company:
Contractor Name: CLARIN & SHORR ELEC'L CON

Date: **12/4/1986**
Permit Type:
Description:

Permit Description:
Work Class:
Proposed Use:
Permit Number: M012504
Status: COMPLETED
Valuation: $0.00
Contractor Company:
Contractor Name: REPUBLIC ELEVATOR CO. INC

Date: **8/19/1986**
Permit Type:
Description:

Permit Description:
Work Class:
Proposed Use:
Permit Number: B007065
Status: COMPLETED
Valuation: $0.00
Contractor Company:
Contractor Name: VIC CONSTRUCTION CORP.

ADJOINING PROPERTY FINDINGS

Date: **6/26/1986**
Permit Type:
Description:

Permit Description:
Work Class:
Proposed Use:
Permit Number: B004225
Status: COMPLETED
Valuation: $0.00
Contractor Company:
Contractor Name: VIC CONSTRUCTION CORP.

Date: **6/26/1986**
Permit Type:
Description:

Permit Description:
Work Class:
Proposed Use:
Permit Number: B004227
Status: COMPLETED
Valuation: $0.00
Contractor Company:
Contractor Name: VIC CONSTRUCTION CORP.

Date: **3/10/1986**
Permit Type:
Description:

Permit Description:
Work Class:
Proposed Use:
Permit Number: 048016
Status: COMPLETED
Valuation: $0.00
Contractor Company:
Contractor Name: ENTERPRISE ELECT. CONTR

ADJOINING PROPERTY FINDINGS

Date: **4/22/1985**
Permit Type:
Description:

Permit Description:
Work Class:
Proposed Use:
Permit Number: 006592
Status: COMPLETED
Valuation: $0.00
Contractor Company:
Contractor Name: SPIELER & RICCA ELEC'L CO

Date: **2/13/1985**
Permit Type:
Description:

Permit Description:
Work Class:
Proposed Use:
Permit Number: 025155
Status: COMPLETED
Valuation: $0.00
Contractor Company:
Contractor Name: SPIELER & RICCA ELEC'L CO

595 BROADWAY

Date: **4/12/2012**
Permit Type: **PL**
Description:

Permit Description: **PLUMBING**
Work Class:
Proposed Use:
Permit Number: 102488862-01-PL
Status: ISSUED
Valuation: $0.00
Contractor Company:
Contractor Name: ORBIT PLBG & HTG INC

ADJOINING PROPERTY FINDINGS

Date: **6/3/2011**
Permit Type: **AL**
Description:

Permit Description: **ALTERATION**
Work Class:
Proposed Use:
Permit Number: 104267151-01-AL
Status: ISSUED
Valuation: $0.00
Contractor Company:
Contractor Name: ARNOLD BIAS PRODUCTS INC

Date: **6/14/2010**
Permit Type: **AL**
Description:

Permit Description: **ALTERATION**
Work Class:
Proposed Use:
Permit Number: 104267151-01-AL
Status: ISSUED
Valuation: $0.00
Contractor Company:
Contractor Name: ARNOLD BIAS PRODUCTS INC

Date: **9/11/2009**
Permit Type:
Description:

Permit Description:
Work Class:
Proposed Use:
Permit Number: M296000
Status: CLOSED/CANCELLED
Valuation: $0.00
Contractor Company:
Contractor Name: LAREDO ELECTRIC, INC.

ADJOINING PROPERTY FINDINGS

Date: **9/9/2009**
Permit Type:
Description:

Permit Description:
Work Class: Commercial Alteration
Proposed Use:
Permit Number: BP09-295
Status:
Valuation: $6,600.00
Contractor Company:
Contractor Name:

Date: **6/18/2009**
Permit Type: **AL**
Description:

Permit Description: **ALTERATION**
Work Class:
Proposed Use:
Permit Number: 104267151-01-AL
Status: ISSUED
Valuation: $0.00
Contractor Company:
Contractor Name: ARNOLD BIAS PRODUCTS INC

Date: **4/3/2009**
Permit Type: **EW OT**
Description:

Permit Description: **EQUIPMENT WORK OTHER CONSTRUCTION EQUIPMENT**
Work Class:
Proposed Use:
Permit Number: 110439936-01-EW OT
Status: ISSUED
Valuation: $0.00
Contractor Company:
Contractor Name: OMNICON INTERIORS INC

ADJOINING PROPERTY FINDINGS

Date:	**6/25/2008**
Permit Type:	**AL**
Description:	**Change of use application filed to obtain Final CO on floors 2-5. All work previously filed under Alt 495/83. New plumbing work filed under 102488862. Minor Construction work filed on the 2nd floor. Obtain new CO.**
Permit Description:	**ALTERATION**
Work Class:	
Proposed Use:	OTHER COM
Permit Number:	104267151-01-AL
Status:	ISSUED
Valuation:	$10,000.00
Contractor Company:	
Contractor Name:	ARNOLD BIAS PRODUCTS INC

Date:	**6/6/2007**
Permit Type:	**AL**
Description:	**Change of use application filed to obtain Final CO on floors 2-5. All work previously filed under Alt 495/83. New plumbing work filed under 102488862. Minor Construction work filed on the 2nd floor. Obtain new CO.**
Permit Description:	**ALTERATION**
Work Class:	
Proposed Use:	OTHER COM
Permit Number:	104267151-01-AL
Status:	ISSUED
Valuation:	$10,000.00
Contractor Company:	
Contractor Name:	ARNOLD BIAS PRODUCTS INC

ADJOINING PROPERTY FINDINGS

Date:	**7/17/2006**
Permit Type:	
Description:	
Permit Description:	
Work Class:	Commercial Clean
Proposed Use:	
Permit Number:	BP06-262
Status:	
Valuation:	$0.00
Contractor Company:	
Contractor Name:	

Date:	**7/3/2006**
Permit Type:	**AL**
Description:	**Change of use application filed to obtain Final CO on floors 2-5. All work previously filed under Alt 495/83. New plumbing work filed under 102488862. Minor Construction work filed on the 2nd floor. Obtain new CO.**
Permit Description:	**ALTERATION**
Work Class:	
Proposed Use:	OTHER COM
Permit Number:	104267151-01-AL
Status:	ISSUED
Valuation:	$10,000.00
Contractor Company:	
Contractor Name:	ARNOLD BIAS PRODUCTS INC

ADJOINING PROPERTY FINDINGS

Date:	**10/24/2005**
Permit Type:	**AL**
Description:	**Change of use application filed to obtain Final CO on floors 2-5. All work previously filed under Alt 495/83. New plumbing work filed under 102488862. Minor Construction work filed on the 2nd floor. Obtain new CO.**
Permit Description:	**ALTERATION**
Work Class:	
Proposed Use:	OTHER COM
Permit Number:	104267151-01-AL
Status:	ISSUED
Valuation:	$10,000.00
Contractor Company:	
Contractor Name:	ARNOLD BIAS PRODUCTS INC

Date:	**8/3/2005**
Permit Type:	
Description:	
Permit Description:	
Work Class:	
Proposed Use:	
Permit Number:	M247745
Status:	COMPLETED
Valuation:	$0.00
Contractor Company:	
Contractor Name:	TRINCE ELECTRIC INC.

Date:	**6/10/2004**
Permit Type:	
Description:	
Permit Description:	
Work Class:	Commercial Add Alt Conv
Proposed Use:	
Permit Number:	BP04-0222
Status:	
Valuation:	$13,000.00
Contractor Company:	
Contractor Name:	

ADJOINING PROPERTY FINDINGS

Date: **8/22/2003**
Permit Type: **EW OT**
Description:

Permit Description: **EQUIPMENT WORK OTHER CONSTRUCTION EQUIPMENT**
Work Class:
Proposed Use:
Permit Number: 103227205-01-EW OT
Status: ISSUED
Valuation: $0.00
Contractor Company:
Contractor Name: FORT CICA ROOF. GEN. C ONTR.INC

Date: **6/16/2003**
Permit Type: **EW OT**
Description:

Permit Description: **EQUIPMENT WORK OTHER CONSTRUCTION EQUIPMENT**
Work Class:
Proposed Use:
Permit Number: 102488862-01-EW OT
Status: ISSUED
Valuation: $0.00
Contractor Company:
Contractor Name: ARNOLD BIAS PRODUCTS INC

Date: **3/17/2003**
Permit Type: **PL**
Description:

Permit Description: **PLUMBING**
Work Class:
Proposed Use:
Permit Number: 102488862-01-PL
Status: ISSUED
Valuation: $0.00
Contractor Company:
Contractor Name: BAY RIDGE P & H INC

ADJOINING PROPERTY FINDINGS

Date: **3/26/2002**
Permit Type:
Description:

Permit Description:
Work Class:
Proposed Use:
Permit Number: M210397
Status: COMPLETED
Valuation: $0.00
Contractor Company:
Contractor Name: DAL ELECTRICAL CORP.

Date: **4/2/1997**
Permit Type:
Description:

Permit Description:
Work Class:
Proposed Use:
Permit Number: M152969
Status: COMPLETED
Valuation: $0.00
Contractor Company:
Contractor Name: TRINCE ELECTRIC INC.

Date: **12/8/1986**
Permit Type:
Description:

Permit Description:
Work Class:
Proposed Use:
Permit Number: M012555
Status: COMPLETED
Valuation: $0.00
Contractor Company:
Contractor Name: TRINCE ELECTRIC INC.

ADJOINING PROPERTY FINDINGS

Date: **9/25/1986**
Permit Type:
Description:

Permit Description:
Work Class:
Proposed Use:
Permit Number: M008960
Status: COMPLETED
Valuation: $0.00
Contractor Company:
Contractor Name: TRINCE ELECTRIC INC.

596 BROADWAY

Date: **6/6/2007**
Permit Type: **AL**
Description: **INSTALL NON-ILLUMINATED AWING WITHLETTERING NO LARGER THAN 12"NOR MORE THAN 12 SQR FT.IN COPY READINGAGH SUNGLASS HUT**

Permit Description: **ALTERATION**
Work Class:
Proposed Use: OTHER
Permit Number: 104743574-01-AL
Status: ISSUED
Valuation: $1,500.00
Contractor Company:
Contractor Name: CAPITOL AWNING CO.,INC, CAPITOL AWNING CO INC

ADJOINING PROPERTY FINDINGS

Date:	**6/6/2007**
Permit Type:	**SG**
Description:	
Permit Description:	**SIGN**
Work Class:	
Proposed Use:	
Permit Number:	104743583-01-SG
Status:	ISSUED
Valuation:	$0.00
Contractor Company:	
Contractor Name:	FRANK TORRONE & SONS INC, FRANK TORRONE AND SON INC, FRANK TORRONE & SONS INC., FRANK TORRONE AND SO

Date:	**4/26/2007**
Permit Type:	**SG**
Description:	**INSTALL NON-ILLUMINATED DOUBLE-FACEDWALL SIGN 3' X 1.5' READING: SGH SUNGLASS HUTACCESSORY BUSINESS SIGN NOT ADJACENT TO ARTERIAL HIGHWAY .**
Permit Description:	**SIGN**
Work Class:	SIGN
Proposed Use:	
Permit Number:	104743583-01-SG
Status:	P/E DISAPPROVED
Valuation:	$0.00
Contractor Company:	
Contractor Name:	

ADJOINING PROPERTY FINDINGS

Date:	**11/30/2006**
Permit Type:	
Description:	
Permit Description:	
Work Class:	
Proposed Use:	
Permit Number:	M261485
Status:	AWAITING INSPECTION REQUEST
Valuation:	$0.00
Contractor Company:	
Contractor Name:	BIG T ELECTRIC, INC.

Date:	**10/27/2006**
Permit Type:	**EW OT**
Description:	**Renovate existing store per plans filed herewith. There will be no change to use, egress or occupancy.**
Permit Description:	**EQUIPMENT WORK OTHER CONSTRUCTION EQUIPMENT**
Work Class:	
Proposed Use:	OTHER
Permit Number:	104567005-01-EW OT
Status:	ISSUED
Valuation:	$32,500.00
Contractor Company:	
Contractor Name:	UNIQUE STRUCTURES LLC

ADJOINING PROPERTY FINDINGS

Date:	**10/27/2006**
Permit Type:	**EW MH**
Description:	**Install replacement diffusers, grilles, balance dampers and flexible ducts as required in sales area per plan. There will be no change to use, egress or occupancy.**
Permit Description:	**EQUIPMENT WORK MECHANICAL/HVAC**
Work Class:	
Proposed Use:	OTHER
Permit Number:	104567005-02-EW MH
Status:	ISSUED
Valuation:	$2,500.00
Contractor Company:	
Contractor Name:	UNIQUE STRUCTURES LLC

Date:	**10/5/2006**
Permit Type:	**EW MH**
Description:	**Replace 5 Ton A.C. Unit in courtyard of building. No changes to uses, egress or occupancy.**
Permit Description:	**EQUIPMENT WORK MECHANICAL/HVAC**
Work Class:	
Proposed Use:	OTHER
Permit Number:	104567194-01-EW MH
Status:	ISSUED
Valuation:	$10,000.00
Contractor Company:	
Contractor Name:	WEATHER CHAMPIONS LTD

ADJOINING PROPERTY FINDINGS

Date: **7/18/2005**
Permit Type:
Description:

Permit Description:
Work Class: Commercial Sign
Proposed Use:
Permit Number: BP05-272
Status:
Valuation: $1,000.00
Contractor Company:
Contractor Name:

Date: **9/27/2000**
Permit Type:
Description:

Permit Description:
Work Class:
Proposed Use:
Permit Number: M193708
Status: COMPLETED
Valuation: $0.00
Contractor Company:
Contractor Name: VELOCITY ELECTRIC CORP.

Date: **9/8/1995**
Permit Type:
Description:

Permit Description:
Work Class:
Proposed Use:
Permit Number: M135706
Status: COMPLETED
Valuation: $0.00
Contractor Company:
Contractor Name: BARTH-GROSS ELEC. CO., IN

ADJOINING PROPERTY FINDINGS

Date: **5/15/1990**
Permit Type:
Description:

Permit Description:
Work Class:
Proposed Use:
Permit Number: M067694
Status: COMPLETED
Valuation: $0.00
Contractor Company:
Contractor Name: CLARIN & SHORR ELEC'L CON

Date: **3/6/1990**
Permit Type:
Description:

Permit Description:
Work Class:
Proposed Use:
Permit Number: M064067
Status: COMPLETED
Valuation: $0.00
Contractor Company:
Contractor Name: CLARIN & SHORR ELEC'L CON

Date: **12/13/1988**
Permit Type:
Description:

Permit Description:
Work Class:
Proposed Use:
Permit Number: M046141
Status: CLOSED/CANCELLED
Valuation: $0.00
Contractor Company:
Contractor Name: C.T. ELECTRIC INC.

ADJOINING PROPERTY FINDINGS

Date: **9/12/1988**
Permit Type:
Description:

Permit Description:
Work Class:
Proposed Use:
Permit Number: M042105
Status: COMPLETED
Valuation: $0.00
Contractor Company:
Contractor Name: O.H. & M. ELECT'L CORP.

Date: **2/24/1987**
Permit Type:
Description:

Permit Description:
Work Class:
Proposed Use:
Permit Number: M015857
Status: COMPLETED
Valuation: $0.00
Contractor Company:
Contractor Name: LOWEIN EL. D/B/A ABLE EL.

Date: **2/19/1987**
Permit Type:
Description:

Permit Description:
Work Class:
Proposed Use:
Permit Number: M015737
Status: COMPLETED
Valuation: $0.00
Contractor Company:
Contractor Name: LOWEIN EL. D/B/A ABLE EL.

ADJOINING PROPERTY FINDINGS

Date: **1/23/1987**
Permit Type:
Description:

Permit Description:
Work Class:
Proposed Use:
Permit Number: M014543
Status: COMPLETED
Valuation: $0.00
Contractor Company:
Contractor Name: PEARL AIR COND. & ELEC. C

Date: **1/8/1987**
Permit Type:
Description:

Permit Description:
Work Class:
Proposed Use:
Permit Number: M013921
Status: COMPLETED
Valuation: $0.00
Contractor Company:
Contractor Name: PEARL AIR COND. & ELEC. C

Date: **10/31/1986**
Permit Type:
Description:

Permit Description:
Work Class:
Proposed Use:
Permit Number: M010667
Status: COMPLETED
Valuation: $0.00
Contractor Company:
Contractor Name: LOWEIN EL. D/B/A ABLE EL.

ADJOINING PROPERTY FINDINGS

Date: **4/22/1985**
Permit Type:
Description:

Permit Description:
Work Class:
Proposed Use:
Permit Number: 006337B
Status: COMPLETED
Valuation: $0.00
Contractor Company:
Contractor Name: JAWITZ ELECTRIC CO.

Date: **3/29/1985**
Permit Type:
Description:

Permit Description:
Work Class:
Proposed Use:
Permit Number: 027990
Status: COMPLETED
Valuation: $0.00
Contractor Company:
Contractor Name: E.H.M. GEE ELECTRIC CORP.

Date: **2/13/1985**
Permit Type:
Description:

Permit Description:
Work Class:
Proposed Use:
Permit Number: 025064
Status: COMPLETED
Valuation: $0.00
Contractor Company:
Contractor Name: IZZY'S ELECTRICAL CORP.

ADJOINING PROPERTY FINDINGS

597 BROADWAY

Date: **10/21/2009**
Permit Type: **EW OT**
Description:

Permit Description: **EQUIPMENT WORK OTHER CONSTRUCTION EQUIPMENT**
Work Class:
Proposed Use:
Permit Number: 120113929-01-EW OT
Status: ISSUED
Valuation: $0.00
Contractor Company:
Contractor Name: FPF CONSTRUCTION CORP

Date: **10/6/2009**
Permit Type: **EW OT**
Description:

Permit Description: **EQUIPMENT WORK OTHER CONSTRUCTION EQUIPMENT**
Work Class:
Proposed Use:
Permit Number: 120064606-01-EW OT
Status: ISSUED
Valuation: $0.00
Contractor Company:
Contractor Name: FPF CONSTRUCTION CORP

Date: **10/6/2009**
Permit Type: **EW MH**
Description:

Permit Description: **EQUIPMENT WORK MECHANICAL/HVAC**
Work Class:
Proposed Use:
Permit Number: 120064606-02-EW MH
Status: ISSUED
Valuation: $0.00
Contractor Company:
Contractor Name: FPF CONSTRUCTION CORP

ADJOINING PROPERTY FINDINGS

Date: **7/10/2009**
Permit Type: **PL**
Description:

Permit Description: **PLUMBING**
Work Class:
Proposed Use:
Permit Number: 120064606-02-PL
Status: ISSUED
Valuation: $0.00
Contractor Company:
Contractor Name: AARON PLBG & MECH SYS, IN, AARON PLBG AND MECH SYST, PENTAGON PLBG. & MECH COR

Date: **7/9/2009**
Permit Type: **EW MH**
Description:

Permit Description: **EQUIPMENT WORK MECHANICAL/HVAC**
Work Class:
Proposed Use:
Permit Number: 120064606-02-EW MH
Status: ISSUED
Valuation: $0.00
Contractor Company:
Contractor Name: FPF CONSTRUCTION CORP

Date: **7/8/2009**
Permit Type: **EW OT**
Description:

Permit Description: **EQUIPMENT WORK OTHER CONSTRUCTION EQUIPMENT**
Work Class:
Proposed Use:
Permit Number: 120064606-01-EW OT
Status: ISSUED
Valuation: $0.00
Contractor Company:
Contractor Name: FPF CONSTRUCTION CORP

ADJOINING PROPERTY FINDINGS

Date: **5/15/2009**
Permit Type:
Description:

Permit Description:
Work Class:
Proposed Use:
Permit Number: M292368
Status: ASSIGNED TO INSPECTOR
Valuation: $0.00
Contractor Company:
Contractor Name: ALL AROUND ELECTRIC CORP.

Date: **9/11/2007**
Permit Type:
Description:

Permit Description:
Work Class:
Proposed Use:
Permit Number: M271786
Status: AWAITING INSPECTION REQUEST
Valuation: $0.00
Contractor Company:
Contractor Name: ARGON ELECTRICAL CORP

Date: **4/5/2007**
Permit Type: **EQ SH**
Description: **Install heavy duty sidewalk shed a total of 25 ft long at 597 Broadway. - during remedial repairs. Work shall comply with LL33/91. No change in use egress or occupancy.**

Permit Description: **CONSTRUCTION EQUIPMENT SIDEWALK SHED**
Work Class:
Proposed Use: OTHER
Permit Number: 104016486-01-EQ SH
Status: ISSUED
Valuation: $0.00
Contractor Company:
Contractor Name: ROCKLEDGE SCAFFOLD CORP

ADJOINING PROPERTY FINDINGS

Date:	**4/4/2007**
Permit Type:	
Description:	
Permit Description:	
Work Class:	
Proposed Use:	
Permit Number:	M265411
Status:	COMPLETED
Valuation:	$0.00
Contractor Company:	
Contractor Name:	D.J. ELEC'L CONTR'S INC

Date:	**4/7/2006**
Permit Type:	**EQ SH**
Description:	**Install heavy duty sidewalk shed a total of 25 ft long at 597 Broadway. - during remedial repairs. Work shall comply with LL33/91. No change in use egress or occupancy.**
Permit Description:	**CONSTRUCTION EQUIPMENT SIDEWALK SHED**
Work Class:	
Proposed Use:	OTHER
Permit Number:	104016486-01-EQ SH
Status:	ISSUED
Valuation:	$0.00
Contractor Company:	
Contractor Name:	ROCKLEDGE SCAFFOLD CORP

ADJOINING PROPERTY FINDINGS

Date: **1/14/2005**
Permit Type: **EQ SH**
Description: **Install heavy duty sidewalk shed a total of 25 ft long at 597 Broadway. - during remedial repairs. Work shall comply with LL33/91. No change in use egress or occupancy.**

Permit Description: **CONSTRUCTION EQUIPMENT SIDEWALK SHED**
Work Class:
Proposed Use: OTHER
Permit Number: 104016486-01-EQ SH
Status: ISSUED
Valuation: $0.00
Contractor Company:
Contractor Name: ROCKLEDGE SCAFFOLD CORP

Date: **4/5/2004**
Permit Type: **DM**
Description:

Permit Description: **DEMOLITION & REMOVAL**
Work Class:
Proposed Use: OTHER
Permit Number: 500681256-01-DM
Status: ISSUED
Valuation: $0.00
Contractor Company:
Contractor Name: STOKES DEMOLITION CORP

Date: **4/5/2004**
Permit Type: **EQ FN**
Description:

Permit Description: **CONSTRUCTION EQUIPMENT FENCE**
Work Class:
Proposed Use: OTHER
Permit Number: 500681256-01-EQ FN
Status: ISSUED
Valuation: $0.00
Contractor Company:
Contractor Name: STOKES DEMOLITION CORP

ADJOINING PROPERTY FINDINGS

Date: **3/26/2002**
Permit Type:
Description:

Permit Description:
Work Class:
Proposed Use:
Permit Number: M210398
Status: COMPLETED
Valuation: $0.00
Contractor Company:
Contractor Name: DAL ELECTRICAL CORP.

Date: **2/1/2000**
Permit Type:
Description:

Permit Description:
Work Class:
Proposed Use:
Permit Number: M186114
Status: COMPLETED
Valuation: $0.00
Contractor Company:
Contractor Name: AQUA-BOLT ELEC. CO., INC.

Date: **8/14/1996**
Permit Type:
Description:

Permit Description:
Work Class:
Proposed Use:
Permit Number: M145780
Status: COMPLETED
Valuation: $0.00
Contractor Company:
Contractor Name: R & L SYSTEMS, INC.

ADJOINING PROPERTY FINDINGS

Date: **11/8/1993**
Permit Type:
Description:

Permit Description:
Work Class:
Proposed Use:
Permit Number: M112687
Status: COMPLETED
Valuation: $0.00
Contractor Company:
Contractor Name: THE ELECTRIC CONNECTION

Date: **2/23/1990**
Permit Type:
Description:

Permit Description:
Work Class:
Proposed Use:
Permit Number: R022009
Status: COMPLETED
Valuation: $0.00
Contractor Company:
Contractor Name: KINETIC ELECT'L CONTR.COR

Date: **2/16/1990**
Permit Type:
Description:

Permit Description:
Work Class:
Proposed Use:
Permit Number: M063151
Status: COMPLETED
Valuation: $0.00
Contractor Company:
Contractor Name: HENRY KROGER ELEC. CORP

ADJOINING PROPERTY FINDINGS

Date: **5/10/1989**
Permit Type:
Description:

Permit Description:
Work Class:
Proposed Use:
Permit Number: M052062
Status: COMPLETED
Valuation: $0.00
Contractor Company:
Contractor Name: ACCU-GLO ELEC'L CORP.

Date: **10/30/1987**
Permit Type:
Description:

Permit Description:
Work Class:
Proposed Use:
Permit Number: R009956
Status: COMPLETED
Valuation: $0.00
Contractor Company:
Contractor Name: RICHARD F. SAUSE, JR.

Date: **9/1/1987**
Permit Type:
Description:

Permit Description:
Work Class:
Proposed Use:
Permit Number: M025511
Status: COMPLETED
Valuation: $0.00
Contractor Company:
Contractor Name: MICHAEL SCHONDORF, INC.

ADJOINING PROPERTY FINDINGS

Date: **9/1/1987**
Permit Type:
Description:

Permit Description:
Work Class:
Proposed Use:
Permit Number: M025510
Status: COMPLETED
Valuation: $0.00
Contractor Company:
Contractor Name: MICHAEL SCHONDORF, INC.

Date: **7/23/1986**
Permit Type:
Description:

Permit Description:
Work Class:
Proposed Use:
Permit Number: M005879
Status: CLOSED/CANCELLED
Valuation: $0.00
Contractor Company:
Contractor Name: SPIELER & RICCA ELEC'L CO

ADJOINING PROPERTY FINDINGS

598 BROADWAY

Date:	**9/27/2011**
Permit Type:	**PL**
Description:	**MODIFICATION TO EXISTING HVAC SYSTEM AND INSTALLATION OF PLUMBING FIXTURES AS PER PLANS FILED HEREWITH. NO CHANGE IN USE, EGRESS OR OCCUPANCY UNDER THIS APPLICATION.**
Permit Description:	**PLUMBING**
Work Class:	
Proposed Use:	OTHER
Permit Number:	120768810-02-PL
Status:	ISSUED
Valuation:	$32,000.00
Contractor Company:	
Contractor Name:	JJ K MECHANICAL INC

Date:	**8/17/2011**
Permit Type:	**EW OT**
Description:	**REMOVAL AND INSTALLATION OF INTERIOR NON BEARING PARTITIONS AND RELATED FINISHES AS PER PLANS FILED HEREWITH. NO CHANGE IN USE, EGRESS OR OCCUPANCY UNDER THIS APPLICATION.**
Permit Description:	**EQUIPMENT WORK OTHER CONSTRUCTION EQUIPMENT**
Work Class:	
Proposed Use:	OTHER RES
Permit Number:	120768810-01-EW OT
Status:	ISSUED
Valuation:	$12,000.00
Contractor Company:	
Contractor Name:	B & L GROUP INC, B & L GROUP USA INC

ADJOINING PROPERTY FINDINGS

Date:	**8/17/2011**
Permit Type:	**EW MH**
Description:	**MODIFICATION TO EXISTING HVAC SYSTEM AND INSTALLATION OF PLUMBING FIXTURES AS PER PLANS FILED HEREWITH. NO CHANGE IN USE, EGRESS OR OCCUPANCY UNDER THIS APPLICATION.**
Permit Description:	**EQUIPMENT WORK MECHANICAL/HVAC**
Work Class:	
Proposed Use:	OTHER
Permit Number:	120768810-02-EW MH
Status:	ISSUED
Valuation:	$32,000.00
Contractor Company:	
Contractor Name:	B & L GROUP INC, B & L GROUP USA INC

Date:	**6/1/2011**
Permit Type:	**EW OT**
Description:	
Permit Description:	**EQUIPMENT WORK OTHER CONSTRUCTION EQUIPMENT**
Work Class:	
Proposed Use:	
Permit Number:	110173222-01-EW OT
Status:	ISSUED
Valuation:	$0.00
Contractor Company:	
Contractor Name:	598 BROADWAY REALTY ASSOC, 598 BROADWAY REALTY ASSO*

Date:	**5/23/2011**
Permit Type:	**AL**
Description:	
Permit Description:	**ALTERATION**
Work Class:	
Proposed Use:	
Permit Number:	100498720-01-AL
Status:	ISSUED
Valuation:	$0.00
Contractor Company:	
Contractor Name:	598 BROADWAY REALTY ASSOC, 598 BROADWAY REALTY ASSO*

ADJOINING PROPERTY FINDINGS

Date:	**2/1/2011**
Permit Type:	**PL**
Description:	**LEGALIZE PLUMBING. FILING HEREWITH PLUMBING WORK IN CONJUNCTION WITH ALT.1 NO. 100498720 TO OBTAIN A CERTIFICATE OF OCCUPANCY FOR THE IMD BUILDING. NO CHANGE TO USE, EGRESS OR OCCUPANCY.**
Permit Description:	**PLUMBING**
Work Class:	
Proposed Use:	OTHER RES
Permit Number:	120528562-01-PL
Status:	ISSUED
Valuation:	$1,000.00
Contractor Company:	
Contractor Name:	HK MECHANICAL SERV CORP, WNW & SONS PLBG & HTG INC

Date:	**1/11/2011**
Permit Type:	**AL**
Description:	
Permit Description:	**ALTERATION**
Work Class:	
Proposed Use:	
Permit Number:	100498720-01-AL
Status:	ISSUED
Valuation:	$0.00
Contractor Company:	
Contractor Name:	598 BROADWAY REALTY ASSOC, 598 BROADWAY REALTY ASSO*

ADJOINING PROPERTY FINDINGS

Date: **6/25/2010**
Permit Type: **EQ SH**
Description:

Permit Description: **CONSTRUCTION EQUIPMENT SIDEWALK SHED**
Work Class:
Proposed Use:
Permit Number: 110339063-01-EQ SH
Status: ISSUED
Valuation: $0.00
Contractor Company:
Contractor Name: METRO CONTRACTING NY, INC, PRINCE CONTRACTING INC, L L G CONSTRUCTION INC, GAGAN G.C. INC, SHAH BUIL

Date: **6/22/2010**
Permit Type: **EW OT**
Description:

Permit Description: **EQUIPMENT WORK OTHER CONSTRUCTION EQUIPMENT**
Work Class:
Proposed Use:
Permit Number: 110173222-01-EW OT
Status: ISSUED
Valuation: $0.00
Contractor Company:
Contractor Name: 598 BROADWAY REALTY ASSOC, 598 BROADWAY REALTY ASSO*

Date: **4/2/2010**
Permit Type: **EW OT**
Description:

Permit Description: **EQUIPMENT WORK OTHER CONSTRUCTION EQUIPMENT**
Work Class:
Proposed Use:
Permit Number: 120225381-01-EW OT
Status: ISSUED
Valuation: $0.00
Contractor Company:
Contractor Name: 598 BROADWAY REALTY ASSOC, 598 BROADWAY REALTY ASSO*

ADJOINING PROPERTY FINDINGS

Date: **10/15/2009**
Permit Type: **EW OT**
Description:

Permit Description: **EQUIPMENT WORK OTHER CONSTRUCTION EQUIPMENT**
Work Class:
Proposed Use:
Permit Number: 120147741-01-EW OT
Status: ISSUED
Valuation: $0.00
Contractor Company:
Contractor Name: 598 BROADWAY REALTY ASSOC, 598 BROADWAY REALTY ASSO*

Date: **10/15/2009**
Permit Type: **EW OT**
Description:

Permit Description: **EQUIPMENT WORK OTHER CONSTRUCTION EQUIPMENT**
Work Class:
Proposed Use:
Permit Number: 120159684-01-EW OT
Status: ISSUED
Valuation: $0.00
Contractor Company:
Contractor Name: 598 BROADWAY REALTY ASSOC, 598 BROADWAY REALTY ASSO*

Date: **8/14/2009**
Permit Type: **EQ SH**
Description:

Permit Description: **CONSTRUCTION EQUIPMENT SIDEWALK SHED**
Work Class:
Proposed Use:
Permit Number: 110339063-01-EQ SH
Status: ISSUED
Valuation: $0.00
Contractor Company:
Contractor Name: METRO CONTRACTING NY, INC, PRINCE CONTRACTING INC, L L G CONSTRUCTION INC, GAGAN G.C. INC, SHAH BUIL

ADJOINING PROPERTY FINDINGS

Date: **6/12/2009**
Permit Type: **EW OT**
Description:

Permit Description: **EQUIPMENT WORK OTHER CONSTRUCTION EQUIPMENT**
Work Class:
Proposed Use:
Permit Number: 110173222-01-EW OT
Status: ISSUED
Valuation: $0.00
Contractor Company:
Contractor Name: 598 BROADWAY REALTY ASSOC, 598 BROADWAY REALTY ASSO*

Date: **6/4/2009**
Permit Type: **AL**
Description:

Permit Description: **ALTERATION**
Work Class:
Proposed Use:
Permit Number: 100498720-01-AL
Status: ISSUED
Valuation: $0.00
Contractor Company:
Contractor Name: 598 BROADWAY REALTY ASSOC, 598 BROADWAY REALTY ASSO*

Date: **3/17/2009**
Permit Type:
Description:

Permit Description:
Work Class: Commercial Renovation
Proposed Use:
Permit Number: BP09-44
Status:
Valuation: $30,000.00
Contractor Company:
Contractor Name:

ADJOINING PROPERTY FINDINGS

Date:	**12/10/2008**
Permit Type:	**EW SP**
Description:	
Permit Description:	**EQUIPMENT WORK Sprinkler**
Work Class:	
Proposed Use:	
Permit Number:	110337895-01-EW SP
Status:	ISSUED
Valuation:	$0.00
Contractor Company:	
Contractor Name:	SAFETY FIRE SPRINKLER COR

Date:	**10/3/2008**
Permit Type:	**EQ SH**
Description:	**PROPOSED INSTALLATION OF HEAVYDDUTY SIDEWALK SHED FOR REMEDIAL REPAIRS AS PER PLANS. NO CHANGE IN USE OCCUPANCY OR EGRESS UNDER THIS APPLICATION. LIVE LOAD 300 PSF. SIDEWALK SHED SHALL COMPLY WITH LL33/1991. NO STORAGE ON SIDEWALK SHED.**
Permit Description:	**CONSTRUCTION EQUIPMENT SIDEWALK SHED**
Work Class:	
Proposed Use:	OTHER COM
Permit Number:	110339063-01-EQ SH
Status:	ISSUED
Valuation:	$0.00
Contractor Company:	
Contractor Name:	METRO CONTRACTING NY, INC, PRINCE CONTRACTING INC, L L G CONSTRUCTION INC, GAGAN G.C. INC, SHAH BUIL

ADJOINING PROPERTY FINDINGS

Date: **10/2/2008**
Permit Type:
Description:

Permit Description:
Work Class:
Proposed Use:
Permit Number: M285572
Status: AWAITING INSPECTION REQUEST
Valuation: $0.00
Contractor Company:
Contractor Name: ALSON ELEC'L CONTR. INC

Date: **8/15/2008**
Permit Type: **EW MH**
Description: **INTERIOR RENOVATION TO EXISTING SPACE, PARTITION AND PLUMBING WORK, RELOCATE EXISTING DUCT WORK, ALL AS PER PLAN. NO CHANGE IN EGRESS, USE OR OCCUPANCY UNDER THIS APPLICATION.**

Permit Description: **EQUIPMENT WORK MECHANICAL/HVAC**
Work Class:
Proposed Use: OTHER
Permit Number: 104117162-01-EW MH
Status: ISSUED
Valuation: $70,000.00
Contractor Company:
Contractor Name: DABOCO INC. & DUANE READE INC, DABOCO INC & DUANE READE INC, DABOCO INC/DUANE READE INC, DABOCO INC,

ADJOINING PROPERTY FINDINGS

Date:	**7/24/2008**
Permit Type:	**SG**
Description:	
Permit Description:	**SIGN**
Work Class:	
Proposed Use:	
Permit Number:	104946187-01-SG
Status:	ISSUED
Valuation:	$0.00
Contractor Company:	
Contractor Name:	L.S. SIGN CO., INC.

Date:	**6/26/2008**
Permit Type:	**SG**
Description:	**NON ILLUMINATED NON ADVERTISING DOUBLE FACE PROJECTING ACCESSORY BUSINESS SIGN; NOT WITHIN VIEW AND/OR 200FT OF ARTERIAL HIGHWAY OR PUBLIC PARK OF 1/2 ACRE OR MORE; NO CHANGE TO USE, EGRESS OR OCCUPANCY**
Permit Description:	**SIGN**
Work Class:	SIGN
Proposed Use:	
Permit Number:	104946187-01-SG
Status:	P/E DISAPPROVED
Valuation:	$0.00
Contractor Company:	
Contractor Name:	

ADJOINING PROPERTY FINDINGS

Date:	**6/25/2008**
Permit Type:	**EW OT**
Description:	**REPAIR OF EXTERIOR FACADE. NO CHANGE IN OCCUPANCY USE OR EGRESS.**
Permit Description:	**EQUIPMENT WORK OTHER CONSTRUCTION EQUIPMENT**
Work Class:	
Proposed Use:	OTHER COM
Permit Number:	110173222-01-EW OT
Status:	ISSUED
Valuation:	$15,000.00
Contractor Company:	
Contractor Name:	SATKARTAR GROUP DEVELOP I, SATKARTAR GROUP DEVELOP*, YASH & B CONSTRUCTION COR

Date:	**5/22/2008**
Permit Type:	**PL**
Description:	**INTERIOR RENOVATION TO EXISTING SPACE, PARTITION AND PLUMBING WORK, RELOCATE EXISTING DUCT WORK, ALL AS PER PLAN. NO CHANGE IN EGRESS, USE OR OCCUPANCY UNDER THIS APPLICATION.**
Permit Description:	**PLUMBING**
Work Class:	
Proposed Use:	OTHER
Permit Number:	104117162-01-PL
Status:	ISSUED
Valuation:	$70,000.00
Contractor Company:	
Contractor Name:	JAY MARCO PLG AND HTG, JAY MARCO PLUMBING & HEATING, JAY MARCO PLMBING & HEATING, JAY MARCO PLUMBING

ADJOINING PROPERTY FINDINGS

Date:	**5/21/2008**
Permit Type:	**AL**
Description:	
Permit Description:	**ALTERATION**
Work Class:	
Proposed Use:	
Permit Number:	100498720-01-AL
Status:	ISSUED
Valuation:	$0.00
Contractor Company:	
Contractor Name:	598 BROADWAY REALTY ASSOC, 598 BROADWAY REALTY ASSO*

Date:	**5/15/2008**
Permit Type:	**EW OT**
Description:	**INTERIOR RENOVATION TO EXISTING SPACE, PARTITION AND PLUMBING WORK, RELOCATE EXISTING DUCT WORK, ALL AS PER PLAN. NO CHANGE IN EGRESS, USE OR OCCUPANCY UNDER THIS APPLICATION.**
Permit Description:	**EQUIPMENT WORK OTHER CONSTRUCTION EQUIPMENT**
Work Class:	
Proposed Use:	OTHER
Permit Number:	104117162-01-EW OT
Status:	ISSUED
Valuation:	$70,000.00
Contractor Company:	
Contractor Name:	DABOCO INC. & DUANE READE INC, DABOCO INC & DUANE READE INC, DABOCO INC/DUANE READE INC, DABOCO INC,

ADJOINING PROPERTY FINDINGS

Date:	**4/30/2008**
Permit Type:	**EW MH**
Description:	**REPLACE AIR CONDITIONING UNITS AS PER PLAN. NO CHANGE IN USE, EGRESS OR OCCUPANCY UNDER THIS APPLICATION.**
Permit Description:	**EQUIPMENT WORK MECHANICAL/HVAC**
Work Class:	
Proposed Use:	OTHER COM
Permit Number:	110125999-01-EW MH
Status:	ISSUED
Valuation:	$60,000.00
Contractor Company:	
Contractor Name:	DABOCO INC & DUANE READE INC, DABACO INC & DUANE READE INC, DUANE READE & DABOCO INC, DABOCO INC&DUA

Date:	**4/21/2008**
Permit Type:	
Description:	
Permit Description:	
Work Class:	
Proposed Use:	
Permit Number:	M279729
Status:	COMPLETED
Valuation:	$0.00
Contractor Company:	
Contractor Name:	MERIT ELECTRICAL CORP.

Date:	**7/16/2007**
Permit Type:	**AL**
Description:	
Permit Description:	**ALTERATION**
Work Class:	
Proposed Use:	
Permit Number:	100498720-01-AL
Status:	ISSUED
Valuation:	$0.00
Contractor Company:	
Contractor Name:	598 BROADWAY REALTY ASSOC INC.

ADJOINING PROPERTY FINDINGS

Date:	**4/23/2007**
Permit Type:	**EQ FN**
Description:	**REPAIRS AND REFURBISHMENT OF STORE FRONT, ALL AS PER PLAN.NO CHANGE IN EGRESS, USE OR OCCUPANCY UNDER THIS APPLICATION.**
Permit Description:	**CONSTRUCTION EQUIPMENT FENCE**
Work Class:	
Proposed Use:	OTHER
Permit Number:	104098352-01-EQ FN
Status:	ISSUED
Valuation:	$20,000.00
Contractor Company:	
Contractor Name:	DABOCO INC. & DUANE READE INC, DABOCO INC & DUANE READE INC, DABOCO INC/DUANE READE INC, DABOCO INC,

Date:	**4/23/2007**
Permit Type:	**EW OT**
Description:	**REPAIRS AND REFURBISHMENT OF STORE FRONT, ALL AS PER PLAN.NO CHANGE IN EGRESS, USE OR OCCUPANCY UNDER THIS APPLICATION.**
Permit Description:	**EQUIPMENT WORK OTHER CONSTRUCTION EQUIPMENT**
Work Class:	
Proposed Use:	OTHER
Permit Number:	104098352-01-EW OT
Status:	ISSUED
Valuation:	$20,000.00
Contractor Company:	
Contractor Name:	DABOCO INC. & DUANE READE INC, DABOCO INC & DUANE READE INC, DABOCO INC/DUANE READE INC, DABOCO INC,

ADJOINING PROPERTY FINDINGS

Date: **12/28/2006**
Permit Type: **PL**
Description:

Permit Description: **PLUMBING**
Work Class:
Proposed Use:
Permit Number: 100498720-01-PL
Status: ISSUED
Valuation: $0.00
Contractor Company:
Contractor Name: NEW YORK STANDARD MECH CO, MAYIM MECHANICAL LLC

Date: **8/11/2006**
Permit Type: **AL**
Description:

Permit Description: **ALTERATION**
Work Class:
Proposed Use:
Permit Number: 100498720-01-AL
Status: ISSUED
Valuation: $0.00
Contractor Company:
Contractor Name: 598 BROADWAY REALTY ASSOC INC.

ADJOINING PROPERTY FINDINGS

Date:	**3/1/2006**
Permit Type:	**EW MH**
Description:	**INTERIOR RENOVATION TO EXISTING SPACE, PARTITION AND PLUMBING WORK, RELOCATE EXISTING DUCT WORK, ALL AS PER PLAN. NO CHANGE IN EGRESS, USE OR OCCUPANCY UNDER THIS APPLICATION.**
Permit Description:	**EQUIPMENT WORK MECHANICAL/HVAC**
Work Class:	
Proposed Use:	OTHER
Permit Number:	104117162-01-EW MH
Status:	ISSUED
Valuation:	$70,000.00
Contractor Company:	
Contractor Name:	DABOCO INC. & DUANE READE INC, DABOCO INC & DUANE READE INC, DABOCO INC/DUANE READE INC, DABOCO INC,

Date:	**3/1/2006**
Permit Type:	**EW OT**
Description:	**INTERIOR RENOVATION TO EXISTING SPACE, PARTITION AND PLUMBING WORK, RELOCATE EXISTING DUCT WORK, ALL AS PER PLAN. NO CHANGE IN EGRESS, USE OR OCCUPANCY UNDER THIS APPLICATION.**
Permit Description:	**EQUIPMENT WORK OTHER CONSTRUCTION EQUIPMENT**
Work Class:	
Proposed Use:	OTHER
Permit Number:	104117162-01-EW OT
Status:	ISSUED
Valuation:	$70,000.00
Contractor Company:	
Contractor Name:	DABOCO INC. & DUANE READE INC, DABOCO INC & DUANE READE INC, DABOCO INC/DUANE READE INC, DABOCO INC,

ADJOINING PROPERTY FINDINGS

Date:	**2/27/2006**
Permit Type:	**EQ FN**
Description:	**REPAIRS AND REFURBISHMENT OF STORE FRONT, ALL AS PER PLAN.NO CHANGE IN EGRESS, USE OR OCCUPANCY UNDER THIS APPLICATION.**
Permit Description:	**CONSTRUCTION EQUIPMENT FENCE**
Work Class:	
Proposed Use:	OTHER
Permit Number:	104098352-01-EQ FN
Status:	ISSUED
Valuation:	$20,000.00
Contractor Company:	
Contractor Name:	DABOCO INC. & DUANE READE INC, DABOCO INC & DUANE READE INC, DABOCO INC/DUANE READE INC, DABOCO INC,

Date:	**2/27/2006**
Permit Type:	**EW OT**
Description:	**REPAIRS AND REFURBISHMENT OF STORE FRONT, ALL AS PER PLAN.NO CHANGE IN EGRESS, USE OR OCCUPANCY UNDER THIS APPLICATION.**
Permit Description:	**EQUIPMENT WORK OTHER CONSTRUCTION EQUIPMENT**
Work Class:	
Proposed Use:	OTHER
Permit Number:	104098352-01-EW OT
Status:	ISSUED
Valuation:	$20,000.00
Contractor Company:	
Contractor Name:	DABOCO INC. & DUANE READE INC, DABOCO INC & DUANE READE INC, DABOCO INC/DUANE READE INC, DABOCO INC,

ADJOINING PROPERTY FINDINGS

Date:	**1/6/2006**
Permit Type:	**EQ FN**
Description:	**REPAIRS AND REFURBISHMENT OF STORE FRONT, ALL AS PER PLAN.NO CHANGE IN EGRESS, USE OR OCCUPANCY UNDER THIS APPLICATION.**
Permit Description:	**CONSTRUCTION EQUIPMENT FENCE**
Work Class:	
Proposed Use:	OTHER
Permit Number:	104098352-01-EQ FN
Status:	ISSUED
Valuation:	$20,000.00
Contractor Company:	
Contractor Name:	DABOCO INC. & DUANE READE INC, DABOCO INC & DUANE READE INC, DABOCO INC/DUANE READE INC, DABOCO INC,

Date:	**1/6/2006**
Permit Type:	**EW OT**
Description:	**REPAIRS AND REFURBISHMENT OF STORE FRONT, ALL AS PER PLAN.NO CHANGE IN EGRESS, USE OR OCCUPANCY UNDER THIS APPLICATION.**
Permit Description:	**EQUIPMENT WORK OTHER CONSTRUCTION EQUIPMENT**
Work Class:	
Proposed Use:	OTHER
Permit Number:	104098352-01-EW OT
Status:	ISSUED
Valuation:	$20,000.00
Contractor Company:	
Contractor Name:	DABOCO INC. & DUANE READE INC, DABOCO INC & DUANE READE INC, DABOCO INC/DUANE READE INC, DABOCO INC,

ADJOINING PROPERTY FINDINGS

Date:	**8/11/2005**
Permit Type:	
Description:	
Permit Description:	
Work Class:	
Proposed Use:	
Permit Number:	M248021
Status:	COMPLETED
Valuation:	$0.00
Contractor Company:	
Contractor Name:	MERIT ELECTRICAL CORP.

Date:	**7/29/2005**
Permit Type:	**EW MH**
Description:	**INTERIOR RENOVATION TO EXISTING SPACE, PARTITION AND PLUMBING WORK, RELOCATE EXISTING DUCT WORK, ALL AS PER PLAN. NO CHANGE IN EGRESS, USE OR OCCUPANCY UNDER THIS APPLICATION.**
Permit Description:	**EQUIPMENT WORK MECHANICAL/HVAC**
Work Class:	
Proposed Use:	OTHER
Permit Number:	104117162-01-EW MH
Status:	ISSUED
Valuation:	$70,000.00
Contractor Company:	
Contractor Name:	DABOCO INC. & DUANE READE INC, DABOCO INC & DUANE READE INC, DABOCO INC/DUANE READE INC, DABOCO INC,

ADJOINING PROPERTY FINDINGS

Date:	**7/29/2005**
Permit Type:	**EW OT**
Description:	**INTERIOR RENOVATION TO EXISTING SPACE, PARTITION AND PLUMBING WORK, RELOCATE EXISTING DUCT WORK, ALL AS PER PLAN. NO CHANGE IN EGRESS, USE OR OCCUPANCY UNDER THIS APPLICATION.**
Permit Description:	**EQUIPMENT WORK OTHER CONSTRUCTION EQUIPMENT**
Work Class:	
Proposed Use:	OTHER
Permit Number:	104117162-01-EW OT
Status:	ISSUED
Valuation:	$70,000.00
Contractor Company:	
Contractor Name:	DABOCO INC. & DUANE READE INC, DABOCO INC & DUANE READE INC, DABOCO INC/DUANE READE INC, DABOCO INC,

Date:	**6/6/2005**
Permit Type:	
Description:	
Permit Description:	
Work Class:	
Proposed Use:	
Permit Number:	M245865
Status:	COMPLETED
Valuation:	$0.00
Contractor Company:	
Contractor Name:	EXCELLO ELEC. CONST. & MA

ADJOINING PROPERTY FINDINGS

Date: **6/6/2005**
Permit Type: **AL**
Description:

Permit Description: **ALTERATION**
Work Class:
Proposed Use:
Permit Number: 100498720-01-AL
Status: ISSUED
Valuation: $0.00
Contractor Company:
Contractor Name: 598 BROADWAY REALTY ASSOC INC.

Date: **6/17/2004**
Permit Type:
Description:

Permit Description:
Work Class:
Proposed Use:
Permit Number: M235165
Status: COMPLETED
Valuation: $0.00
Contractor Company:
Contractor Name: FOSTER ELEC'L SVC., INC.

Date: **5/7/2004**
Permit Type: **AL**
Description:

Permit Description: **ALTERATION**
Work Class:
Proposed Use:
Permit Number: 100498720-01-AL
Status: ISSUED
Valuation: $0.00
Contractor Company:
Contractor Name: 598 BROADWAY REALTY ASSOC INC.

ADJOINING PROPERTY FINDINGS

Date: **5/6/2004**
Permit Type:
Description:

Permit Description:
Work Class:
Proposed Use:
Permit Number: B252965
Status: CLOSED/CANCELLED
Valuation: $0.00
Contractor Company:
Contractor Name: FOSTER ELEC'L SVC., INC.

Date: **4/15/2004**
Permit Type:
Description:

Permit Description:
Work Class:
Proposed Use:
Permit Number: M233064
Status: COMPLETED
Valuation: $0.00
Contractor Company:
Contractor Name: JAY HELFGOTT ELEC. CORP.

Date: **7/16/2003**
Permit Type: **AL**
Description:

Permit Description: **ALTERATION**
Work Class:
Proposed Use:
Permit Number: 100498720-01-AL
Status: ISSUED
Valuation: $0.00
Contractor Company:
Contractor Name: 598 BROADWAY REALTY ASSOC INC.

ADJOINING PROPERTY FINDINGS

Date: **9/28/2000**
Permit Type:
Description:

Permit Description:
Work Class:
Proposed Use:
Permit Number: M193775
Status: COMPLETED
Valuation: $0.00
Contractor Company:
Contractor Name: V-MAR ELECTRIC LTD.

Date: **9/27/2000**
Permit Type:
Description:

Permit Description:
Work Class:
Proposed Use:
Permit Number: M193736
Status: CLOSED/CANCELLED
Valuation: $0.00
Contractor Company:
Contractor Name: V-MAR ELECTRIC LTD.

Date: **1/11/1989**
Permit Type:
Description:

Permit Description:
Work Class:
Proposed Use:
Permit Number: M047172
Status: COMPLETED
Valuation: $0.00
Contractor Company:
Contractor Name: V-MAR ELECTRIC LTD.

ADJOINING PROPERTY FINDINGS

Date: **8/15/1988**
Permit Type:
Description:

Permit Description:
Work Class:
Proposed Use:
Permit Number: M040955
Status: COMPLETED
Valuation: $0.00
Contractor Company:
Contractor Name: V-MAR ELECTRIC LTD.

Date: **8/4/1987**
Permit Type:
Description:

Permit Description:
Work Class:
Proposed Use:
Permit Number: M024197
Status: COMPLETED
Valuation: $0.00
Contractor Company:
Contractor Name: V-MAR ELECTRIC LTD.

Date: **4/17/1987**
Permit Type:
Description:

Permit Description:
Work Class:
Proposed Use:
Permit Number: M018924
Status: COMPLETED
Valuation: $0.00
Contractor Company:
Contractor Name: JUSTAN ELEC'L CONTR'G.

ADJOINING PROPERTY FINDINGS

Date: **7/5/1985**
Permit Type:
Description:

Permit Description:
Work Class:
Proposed Use:
Permit Number: 033811
Status: CLOSED/CANCELLED
Valuation: $0.00
Contractor Company:
Contractor Name: GOODSTONE ELEC. CONT. INC

599 BROADWAY

Date: **4/4/2012**
Permit Type: **PL**
Description: **EXISTING PARTITIONS, CEILINGS AND FLOORING TO BE DEMOLISHED ON THE 3RD FLOOR INCLUDING REMOVAL OF EXISTING HVAC UNITS AND PLUMBING FIXTURES. NO CHANGE IN EGRESS, USE OR OCCUPANCY.**

Permit Description: **PLUMBING**
Work Class:
Proposed Use: OTHER COM
Permit Number: 120623085-01-PL
Status: ISSUED
Valuation: $27,000.00
Contractor Company:
Contractor Name: AFP MECHANICAL, LLC, ADVANCED PLUMBING LLC, ADVANCED PLBG LLC

ADJOINING PROPERTY FINDINGS

Date:	**3/30/2012**
Permit Type:	**EW OT**
Description:	**INTERIOR DEMOLITION OF NON-BEARING PARTITIONS AND FIXTURES AS PER PLAN.**
Permit Description:	**EQUIPMENT WORK OTHER CONSTRUCTION EQUIPMENT**
Work Class:	
Proposed Use:	OTHER COM
Permit Number:	121029564-01-EW OT
Status:	ISSUED
Valuation:	$20,000.00
Contractor Company:	
Contractor Name:	ASSOC SERVICE CO OF LI IN, FIVE STAR CARTING LLC, FIVE STAR CARTING INC

Date:	**2/28/2012**
Permit Type:	**EW SP**
Description:	**CONSTRUCTION OF INTERIOR NON-LOAD BEARING PARTITIONS. RELOCATION OF 8 SPRINKLER HEADS. NO CHANGE TO USE EGRESS OR OCCUPANCY.**
Permit Description:	**EQUIPMENT WORK SPRINKLER**
Work Class:	
Proposed Use:	OTHER COM
Permit Number:	120540593-01-EW SP
Status:	ISSUED
Valuation:	$72,700.00
Contractor Company:	
Contractor Name:	DEMAR PLUMBING CORP

ADJOINING PROPERTY FINDINGS

Date:	**2/22/2012**
Permit Type:	**EW MH**
Description:	**FILING ONLY TO OBTAIN EQUIPMENT USE PERMITS FOR EQUIPMENT INSTALLED UNDER SEPARATE SIGNED OFF APPLICATION 110162797.**
Permit Description:	**EQUIPMENT WORK MECHANICAL/HVAC**
Work Class:	
Proposed Use:	OTHER COM
Permit Number:	120979174-01-EW MH
Status:	ISSUED
Valuation:	$100.00
Contractor Company:	
Contractor Name:	RAKSHAN MALEK ASSO. INC

Date:	**9/9/2011**
Permit Type:	**EW MH**
Description:	**INSTALLATION OF AIR CONDITIONING UNIT, ASSOCIATED PIPING AND DUCTWORK WITHIN MECHANICAL ROOM ON PART OF THE 3RD FLOOR, INCLUDING INSTALLATION OF PARTITION TO ENCLOSE MECHANICAL ROOM. NO CHANGE IN EGRESS, USE OR OCCUPANCY.**
Permit Description:	**EQUIPMENT WORK MECHANICAL/HVAC**
Work Class:	
Proposed Use:	OTHER COM
Permit Number:	120816251-01-EW MH
Status:	ISSUED
Valuation:	$65,000.00
Contractor Company:	
Contractor Name:	PAUL M MAINTENANCE INC

ADJOINING PROPERTY FINDINGS

Date:	**9/9/2011**
Permit Type:	**EW OT**
Description:	**INSTALLATION OF AIR CONDITIONING UNIT, ASSOCIATED PIPING AND DUCTWORK WITHIN MECHANICAL ROOM ON PART OF THE 3RD FLOOR, INCLUDING INSTALLATION OF PARTITION TO ENCLOSE MECHANICAL ROOM. NO CHANGE IN EGRESS, USE OR OCCUPANCY.**
Permit Description:	**EQUIPMENT WORK OTHER CONSTRUCTION EQUIPMENT**
Work Class:	
Proposed Use:	OTHER COM
Permit Number:	120816251-01-EW OT
Status:	ISSUED
Valuation:	$65,000.00
Contractor Company:	
Contractor Name:	PAUL M MAINTENANCE INC

Date:	**7/1/2011**
Permit Type:	**EW OT**
Description:	**MASONRY REPAIRS ON ALL FACADES, BRICKWORK AND STEEL LINTEL REPLACEMENT, STONE REPAIRS AND REPLACEMENT, AND CORNER BRICKWORK RECONSTRUCTION. NO CHANGE IN USE, EGRESS OR OCCUPANCY.**
Permit Description:	**EQUIPMENT WORK OTHER CONSTRUCTION EQUIPMENT**
Work Class:	
Proposed Use:	OTHER COM
Permit Number:	120381327-01-EW OT
Status:	ISSUED
Valuation:	$200,000.00
Contractor Company:	
Contractor Name:	MILLENIUM GENERAL CONSTRU, MILLENIUM GENERAL CONSTR*

ADJOINING PROPERTY FINDINGS

Date:	**5/16/2011**
Permit Type:	**EQ SH**
Description:	**INSTALLATION OF HEAVY DUTY SIDEWALK SHED. NO CHANGE IN USE, EGRESS, OR OCCUPANCY. WORK SHALL COMPLY WITH 2008 BUILDING CODE CHAPTER 33.**
Permit Description:	**CONSTRUCTION EQUIPMENT SIDEWALK SHED**
Work Class:	
Proposed Use:	OTHER COM
Permit Number:	120692740-01-EQ SH
Status:	ISSUED
Valuation:	$0.00
Contractor Company:	
Contractor Name:	EVEREST SCAFFOLDING INC

Date:	**3/17/2011**
Permit Type:	**EW OT**
Description:	**EXISTING PARTITIONS, CEILINGS AND FLOORING TO BE DEMOLISHED ON THE 3RD FLOOR INCLUDING REMOVAL OF EXISTING HVAC UNITS AND PLUMBING FIXTURES. NO CHANGE IN EGRESS, USE OR OCCUPANCY.**
Permit Description:	**EQUIPMENT WORK OTHER CONSTRUCTION EQUIPMENT**
Work Class:	
Proposed Use:	OTHER COM
Permit Number:	120623085-01-EW OT
Status:	ISSUED
Valuation:	$27,000.00
Contractor Company:	
Contractor Name:	PAUL M MAINTENANCE INC

ADJOINING PROPERTY FINDINGS

Date:	**12/22/2010**
Permit Type:	**EW SP**
Description:	**CONSTRUCTION OF INTERIOR NON-LOAD BEARING PARTITIONS. RELOCATION OF 8 SPRINKLER HEADS. NO CHANGE TO USE EGRESS OR OCCUPANCY.**
Permit Description:	**EQUIPMENT WORK SPRINKLER**
Work Class:	
Proposed Use:	OTHER COM
Permit Number:	120540593-01-EW SP
Status:	ISSUED
Valuation:	$72,700.00
Contractor Company:	
Contractor Name:	A.T.S. MECH CONTR INC, A.T.S. MECH CONTRA INC

Date:	**11/30/2010**
Permit Type:	**EW OT**
Description:	**CONSTRUCTION OF INTERIOR NON-LOAD BEARING PARTITIONS. RELOCATION OF 8 SPRINKLER HEADS. NO CHANGE TO USE EGRESS OR OCCUPANCY.**
Permit Description:	**EQUIPMENT WORK OTHER CONSTRUCTION EQUIPMENT**
Work Class:	
Proposed Use:	OTHER COM
Permit Number:	120540593-01-EW OT
Status:	ISSUED
Valuation:	$72,700.00
Contractor Company:	
Contractor Name:	UNITED FOUNDERS LTD

Date:	**11/17/2010**
Permit Type:	**SG**
Description:	
Permit Description:	**SIGN**
Work Class:	
Proposed Use:	
Permit Number:	120522899-01-SG
Status:	ISSUED
Valuation:	$0.00
Contractor Company:	
Contractor Name:	SPECTRUM SIGNS INC

ADJOINING PROPERTY FINDINGS

Work Class: SIGN
Proposed Use: OTHER
Permit Number: 120522899-01-SG
Status: PERMIT-ENTIRE
Valuation: $1,600.00
Contractor Company:
Contractor Name:

Date: **10/22/2010**
Permit Type: **AL**
Description: **ERECT NON-ILLUMINATED ACCESSORY BUSINESS AWNINGS W/ NO COPY. NO CHANGE IN USE, EGRESS OR OCCUPANCY.**

Permit Description: **ALTERATION**
Work Class:
Proposed Use: OTHER COM
Permit Number: 120462221-01-AL
Status: ISSUED
Valuation: $850.00
Contractor Company:
Contractor Name: CAPITOL AWNING CO.,INC, CAPITOL AWNING CO INC

Date: **10/15/2010**
Permit Type: **EW OT**
Description: **MASONRY REPAIRS ON ALL FACADES, BRICKWORK AND STEEL LINTEL REPLACEMENT, STONE REPAIRS AND REPLACEMENT, AND CORNER BRICKWORK RECONSTRUCTION. NO CHANGE IN USE, EGRESS OR OCCUPANCY.**

Permit Description: **EQUIPMENT WORK OTHER CONSTRUCTION EQUIPMENT**
Work Class:
Proposed Use: OTHER COM
Permit Number: 120381327-01-EW OT
Status: ISSUED
Valuation: $200,000.00
Contractor Company:
Contractor Name: PACE GENERAL CONSTR CORP

ADJOINING PROPERTY FINDINGS

Date:	**10/13/2010**
Permit Type:	**AL**
Description:	**ERECT NON-ILLUMINATED ACCESSORY BUSINESS AWNING W/ 12SF COPY. NO CHANGE IN USE, EGRESS OR OCCUPANCY.**
Permit Description:	**ALTERATION**
Work Class:	
Proposed Use:	OTHER COM
Permit Number:	120462212-01-AL
Status:	ISSUED
Valuation:	$1,200.00
Contractor Company:	
Contractor Name:	CAPITOL AWNING CO.,INC, CAPITOL AWNING CO INC

Date:	**10/5/2010**
Permit Type:	**EQ FN**
Description:	**REPLACEMENT OF THE EXISTING STOREFRONT ON 1ST FLOOR, REPLACE ONE AIR GRILLE WITH GLASS TRANSOM AND PAINT EXISTING WINDOW FRAMES ON 2ND FLOOR, INCLUDING ERECTING TEMPORARY SIDEWALK FENCE. NO CHANGE IN EGRESS, USE OR OCCUPANCY.**
Permit Description:	**CONSTRUCTION EQUIPMENT FENCE**
Work Class:	
Proposed Use:	OTHER COM
Permit Number:	120489970-01-EQ FN
Status:	ISSUED
Valuation:	$50,000.00
Contractor Company:	
Contractor Name:	TOM RECTENWALD CONSTRUCTI

ADJOINING PROPERTY FINDINGS

Date:	**10/5/2010**
Permit Type:	**EW OT**
Description:	**REPLACEMENT OF THE EXISTING STOREFRONT ON 1ST FLOOR, REPLACE ONE AIR GRILLE WITH GLASS TRANSOM AND PAINT EXISTING WINDOW FRAMES ON 2ND FLOOR, INCLUDING ERECTING TEMPORARY SIDEWALK FENCE. NO CHANGE IN EGRESS, USE OR OCCUPANCY.**
Permit Description:	**EQUIPMENT WORK OTHER CONSTRUCTION EQUIPMENT**
Work Class:	
Proposed Use:	OTHER COM
Permit Number:	120489970-01-EW OT
Status:	ISSUED
Valuation:	$50,000.00
Contractor Company:	
Contractor Name:	TOM RECTENWALD CONSTRUCTI

Date:	**10/5/2010**
Permit Type:	**EQ FN**
Description:	**REMOVAL, REPLACEMENT AND NEW EXTERIOR MECHANICAL LOUVERS ON 1ST & 2ND FLOORS AND REMOVAL OF EXISTING EXTERIOR GLASS DOOR AND STEPS ON 1ST FLOOR (ON MERCER STREET), AND THE OPENING INFILLED WITH MASONRY, INCLUDING ERECTING TEMPORARY SIDEWALK FENCE. NO CHANGE IN EGRESS, USE OR OCCUPANCY.**
Permit Description:	**CONSTRUCTION EQUIPMENT FENCE**
Work Class:	
Proposed Use:	OTHER COM
Permit Number:	120489998-01-EQ FN
Status:	ISSUED
Valuation:	$80,000.00
Contractor Company:	
Contractor Name:	TOM RECTENWALD CONSTRUCTI

ADJOINING PROPERTY FINDINGS

Date:	**10/5/2010**
Permit Type:	**EW MH**
Description:	**REMOVAL, REPLACEMENT AND NEW EXTERIOR MECHANICAL LOUVERS ON 1ST & 2ND FLOORS AND REMOVAL OF EXISTING EXTERIOR GLASS DOOR AND STEPS ON 1ST FLOOR (ON MERCER STREET), AND THE OPENING INFILLED WITH MASONRY, INCLUDING ERECTING TEMPORARY SIDEWALK FENCE. NO CHANGE IN EGRESS, USE OR OCCUPANCY.**
Permit Description:	**EQUIPMENT WORK MECHANICAL/HVAC**
Work Class:	
Proposed Use:	OTHER COM
Permit Number:	120489998-01-EW MH
Status:	ISSUED
Valuation:	$80,000.00
Contractor Company:	
Contractor Name:	TOM RECTENWALD CONSTRUCTI

Date:	**10/5/2010**
Permit Type:	**EW OT**
Description:	**REMOVAL, REPLACEMENT AND NEW EXTERIOR MECHANICAL LOUVERS ON 1ST & 2ND FLOORS AND REMOVAL OF EXISTING EXTERIOR GLASS DOOR AND STEPS ON 1ST FLOOR (ON MERCER STREET), AND THE OPENING INFILLED WITH MASONRY, INCLUDING ERECTING TEMPORARY SIDEWALK FENCE. NO CHANGE IN EGRESS, USE OR OCCUPANCY.**
Permit Description:	**EQUIPMENT WORK OTHER CONSTRUCTION EQUIPMENT**
Work Class:	
Proposed Use:	OTHER COM
Permit Number:	120489998-01-EW OT
Status:	ISSUED
Valuation:	$80,000.00
Contractor Company:	
Contractor Name:	TOM RECTENWALD CONSTRUCTI

ADJOINING PROPERTY FINDINGS

Date:	**9/9/2010**
Permit Type:	**EW SP**
Description:	
Permit Description:	**EQUIPMENT WORK SPRINKLER**
Work Class:	
Proposed Use:	
Permit Number:	120437688-01-EW SP
Status:	ISSUED
Valuation:	$0.00
Contractor Company:	
Contractor Name:	AMD & ASSOCIATES INC, AMD &.ASSOCIATES INC, ACCURATE MECHANICAL INC

Date:	**9/3/2010**
Permit Type:	**EQ SH**
Description:	**INSTALLATION OF 80 FT LONG SIDEWALK SHED AS PER PLANS SUBMITTED HEREWITH. SHED SHALL COMPLY WITH CHAPTER 33 OF THE NYC CONSTRUCTION CODES. NO CHANGE IN USE, OCCUPANCY OR EGRESS.**
Permit Description:	**CONSTRUCTION EQUIPMENT SIDEWALK SHED**
Work Class:	
Proposed Use:	OTHER COM
Permit Number:	120463792-01-EQ SH
Status:	ISSUED
Valuation:	$0.00
Contractor Company:	
Contractor Name:	CS BRIDGE CORP

ADJOINING PROPERTY FINDINGS

Date:	**9/3/2010**
Permit Type:	**EQ SF**
Description:	**INSTALLATION OF SCAFFOLDING AS PER PLANS SUBMITTED HEREWITH. SHEDSCAFFOLD SHALL COMPLY WITH CHAPTER 33 OF THE NYC CONSTRUCTION CODES. NO CHANGE IN USE, OCCUPANCY OR EGRESS.**
Permit Description:	**CONSTRUCTION EQUIPMENT SCAFFOLD**
Work Class:	
Proposed Use:	OTHER COM
Permit Number:	120463809-01-EQ SF
Status:	ISSUED
Valuation:	$0.00
Contractor Company:	
Contractor Name:	CS BRIDGE CORP, FERNANDEZ CONSTRUCT CORP

Date:	**8/24/2010**
Permit Type:	
Description:	
Permit Description:	
Work Class:	
Proposed Use:	
Permit Number:	M306010
Status:	AWAITING INSPECTION REQUEST
Valuation:	$0.00
Contractor Company:	
Contractor Name:	SHUIR ELEC'L CONTR'S CORP

ADJOINING PROPERTY FINDINGS

Date:	**8/23/2010**
Permit Type:	**PL**
Description:	**INSTALL PARTITIONS & MASONRY WALLS IN CELLAR TO CONSTRUCT ELEVATOR SHAFTS & ELEVATOR MACHINE RM,REMOVE EXISTING ABANDONED BANK VAULT, MODIFY EXISTING DUCTWORK & INSTALL 2 SUMP PUMPS IN ELEVATOR PITS, INSTALL MASONRY WALLS ON 1ST, MEZZ & 2ND FLOORS TO CONSTRUCT ELEVATOR SHAFTS. NO CHANGE IN EGRESS, USE OR OCCUPANCY.**
Permit Description:	**PLUMBING**
Work Class:	
Proposed Use:	OTHER COM
Permit Number:	120378000-01-PL
Status:	ISSUED
Valuation:	$56,000.00
Contractor Company:	
Contractor Name:	SCHMELZ BROS., INC, SCHMELZ BROS.INC

Date:	**8/18/2010**
Permit Type:	
Description:	
Permit Description:	
Work Class:	
Proposed Use:	
Permit Number:	M305840
Status:	COMPLETED
Valuation:	$0.00
Contractor Company:	
Contractor Name:	RAMCO ELEC'L CONTRG CORP

ADJOINING PROPERTY FINDINGS

Date: **8/5/2010**
Permit Type: **PL**
Description:

Permit Description: **PLUMBING**
Work Class:
Proposed Use:
Permit Number: 120367806-01-PL
Status: ISSUED
Valuation: $0.00
Contractor Company:
Contractor Name: SCHMELZ BROS., INC, SCHMELZ BROS.INC

Date: **7/28/2010**
Permit Type: **EW SP**
Description:

Permit Description: **EQUIPMENT WORK SPRINKLER**
Work Class:
Proposed Use:
Permit Number: 110162797-02-EW SP
Status: ISSUED
Valuation: $0.00
Contractor Company:
Contractor Name: NADKOS INC, UNIC CO., INC, NADKOS, INC

Date: **7/28/2010**
Permit Type: **PL**
Description:

Permit Description: **PLUMBING**
Work Class:
Proposed Use:
Permit Number: 110162797-02-PL
Status: ISSUED
Valuation: $0.00
Contractor Company:
Contractor Name: NADKOS INC, UNIC CO., INC, NADKOS, INC

ADJOINING PROPERTY FINDINGS

Date:	**7/27/2010**
Permit Type:	**EW MH**
Description:	**REPLACEMENT OF THE EXISTING A/C VENTALATION PACKAGE UNIT AND THE INSTALLATION OF TWO (2) ACCESS PANELS IN THE ADJACENT OFFICE WALLS.**
Permit Description:	**EQUIPMENT WORK MECHANICAL/HVAC**
Work Class:	
Proposed Use:	OTHER COM
Permit Number:	120421935-01-EW MH
Status:	ISSUED
Valuation:	$80,000.00
Contractor Company:	
Contractor Name:	CARD HTG & COOLING INC

Date:	**7/27/2010**
Permit Type:	**EW OT**
Description:	**REPLACEMENT OF THE EXISTING A/C VENTALATION PACKAGE UNIT AND THE INSTALLATION OF TWO (2) ACCESS PANELS IN THE ADJACENT OFFICE WALLS.**
Permit Description:	**EQUIPMENT WORK OTHER CONSTRUCTION EQUIPMENT**
Work Class:	
Proposed Use:	OTHER COM
Permit Number:	120421935-01-EW OT
Status:	ISSUED
Valuation:	$80,000.00
Contractor Company:	
Contractor Name:	CARD HTG & COOLING INC

Date:	**7/21/2010**
Permit Type:	**EW OT**
Description:	
Permit Description:	**EQUIPMENT WORK OTHER CONSTRUCTION EQUIPMENT**
Work Class:	
Proposed Use:	
Permit Number:	110162797-01-EW OT
Status:	ISSUED
Valuation:	$0.00
Contractor Company:	
Contractor Name:	ALBAN CONSTRUCTION LLC

ADJOINING PROPERTY FINDINGS

Date: **7/21/2010**
Permit Type: **EW MH**
Description:

Permit Description: **EQUIPMENT WORK MECHANICAL/HVAC**
Work Class:
Proposed Use:
Permit Number: 110162797-02-EW MH
Status: ISSUED
Valuation: $0.00
Contractor Company:
Contractor Name: ALBAN CONSTRUCTION LLC

Date: **7/14/2010**
Permit Type:
Description:

Permit Description:
Work Class:
Proposed Use:
Permit Number: M304654
Status: COMPLETED
Valuation: $0.00
Contractor Company:
Contractor Name: CASCO ELECT'L CONTR'G INC

Date: **7/1/2010**
Permit Type: **EW OT**
Description:

Permit Description: **EQUIPMENT WORK OTHER CONSTRUCTION EQUIPMENT**
Work Class:
Proposed Use:
Permit Number: 120367806-01-EW OT
Status: ISSUED
Valuation: $0.00
Contractor Company:
Contractor Name: TOM RECTENWALD CONSTRUCTI

ADJOINING PROPERTY FINDINGS

Date: **6/22/2010**
Permit Type: **PL**
Description:

Permit Description: **PLUMBING**
Work Class:
Proposed Use:
Permit Number: 120252332-01-PL
Status: ISSUED
Valuation: $0.00
Contractor Company:
Contractor Name: SCHMELZ BROS., INC, SCHMELZ BROS.INC

Date: **6/10/2010**
Permit Type: **EW OT**
Description:

Permit Description: **EQUIPMENT WORK OTHER CONSTRUCTION EQUIPMENT**
Work Class:
Proposed Use:
Permit Number: 120210789-01-EW OT
Status: ISSUED
Valuation: $0.00
Contractor Company:
Contractor Name: FULTON LANDING INC

ADJOINING PROPERTY FINDINGS

Date:	**6/9/2010**
Permit Type:	**EW MH**
Description:	**INSTALL PARTITIONS & MASONRY WALLS IN CELLAR TO CONSTRUCT ELEVATOR SHAFTS & ELEVATOR MACHINE RM,REMOVE EXISTING ABANDONED BANK VAULT, MODIFY EXISTING DUCTWORK & INSTALL 2 SUMP PUMPS IN ELEVATOR PITS, INSTALL MASONRY WALLS ON 1ST, MEZZ & 2ND FLOORS TO CONSTRUCT ELEVATOR SHAFTS. NO CHANGE IN EGRESS, USE OR OCCUPANCY.**
Permit Description:	**EQUIPMENT WORK MECHANICAL/HVAC**
Work Class:	
Proposed Use:	OTHER COM
Permit Number:	120378000-01-EW MH
Status:	ISSUED
Valuation:	$56,000.00
Contractor Company:	
Contractor Name:	TOM RECTENWALD CONSTRUCTI

Date:	**6/9/2010**
Permit Type:	**EW OT**
Description:	**INSTALL PARTITIONS & MASONRY WALLS IN CELLAR TO CONSTRUCT ELEVATOR SHAFTS & ELEVATOR MACHINE RM,REMOVE EXISTING ABANDONED BANK VAULT, MODIFY EXISTING DUCTWORK & INSTALL 2 SUMP PUMPS IN ELEVATOR PITS, INSTALL MASONRY WALLS ON 1ST, MEZZ & 2ND FLOORS TO CONSTRUCT ELEVATOR SHAFTS. NO CHANGE IN EGRESS, USE OR OCCUPANCY.**
Permit Description:	**EQUIPMENT WORK OTHER CONSTRUCTION EQUIPMENT**
Work Class:	
Proposed Use:	OTHER COM
Permit Number:	120378000-01-EW OT
Status:	ISSUED
Valuation:	$56,000.00
Contractor Company:	
Contractor Name:	TOM RECTENWALD CONSTRUCTI

ADJOINING PROPERTY FINDINGS

Date: **6/8/2010**
Permit Type:
Description:

Permit Description:
Work Class:
Proposed Use:
Permit Number: M303466
Status: AWAITING INSPECTION REQUEST
Valuation: $0.00
Contractor Company:
Contractor Name: ACCU-GLO ELEC. OF N.Y.INC

Date: **6/7/2010**
Permit Type: **EW MH**
Description: **INSTALLATION OF AIR CONDITIONING EQUIPMENT AND DUCTWORK ON PART OF CELLAR, 1ST FLOOR, MEZZANINE AND 2ND FLOOR IN SPACE OCCUPIED BY AMERICAN EAGLE OUTFITTERS. NO CHANGE IN EGRESS, USE OR OCCUPANCY.**

Permit Description: **EQUIPMENT WORK MECHANICAL/HVAC**
Work Class:
Proposed Use: OTHER B
Permit Number: 120371739-01-EW MH
Status: ISSUED
Valuation: $282,000.00
Contractor Company:
Contractor Name: TOM RECTENWALD CONSTRUCTI

Date: **5/28/2010**
Permit Type:
Description:

Permit Description:
Work Class:
Proposed Use:
Permit Number: M303192
Status: AWAITING INSPECTION REQUEST
Valuation: $0.00
Contractor Company:
Contractor Name: JAM ELECTRICAL CORP

ADJOINING PROPERTY FINDINGS

Date:	**5/28/2010**
Permit Type:	
Description:	
Permit Description:	
Work Class:	
Proposed Use:	
Permit Number:	M303191
Status:	AWAITING INSPECTION REQUEST
Valuation:	$0.00
Contractor Company:	
Contractor Name:	JAM ELECTRICAL CORP

Date:	**5/10/2010**
Permit Type:	**PL**
Description:	**INSTALLATION OF PARTITIONS, PLUMBING FIXTURES AND PIPING ON PART OF CELLAR AND INSTALLATION OF PARTITIONS TO ENCLOSE EXISTING MEZZANINE IN SPACE OCCUPIED BY AMERICAN EAGLE OUTFITTERS. NO CHANGE IN EGRESS, USE OR OCCUPANCY.**
Permit Description:	**PLUMBING**
Work Class:	
Proposed Use:	OTHER COM
Permit Number:	120342959-01-PL
Status:	ISSUED
Valuation:	$85,000.00
Contractor Company:	
Contractor Name:	SCHMELZ BROS., INC, SCHMELZ BROS.INC

ADJOINING PROPERTY FINDINGS

Date:	**5/7/2010**
Permit Type:	**EW OT**
Description:	**INSTALLATION OF STRUCTURAL STEEL ON 1ST, 2ND AND 3RD FLOORS TO CREATE SLAB OPENINGS FOR FUTURE PASSENGER AND FREIGHT ELEVATORS, FLOOR OVER EXISTING SLAB OPENINGS, CREATE ELEVATOR PITS AND REPLACE PORTION OF SLAB ON GRADE IN CELLAR, NO CHANGE IN EGRESS, USE OR OCCUPANCY.**
Permit Description:	**EQUIPMENT WORK OTHER CONSTRUCTION EQUIPMENT**
Work Class:	
Proposed Use:	OTHER COM
Permit Number:	120342940-01-EW OT
Status:	ISSUED
Valuation:	$100,000.00
Contractor Company:	
Contractor Name:	TOM RECTENWALD CONSTRUCTI

Date:	**5/7/2010**
Permit Type:	**EW OT**
Description:	**INSTALLATION OF PARTITIONS, PLUMBING FIXTURES AND PIPING ON PART OF CELLAR AND INSTALLATION OF PARTITIONS TO ENCLOSE EXISTING MEZZANINE IN SPACE OCCUPIED BY AMERICAN EAGLE OUTFITTERS. NO CHANGE IN EGRESS, USE OR OCCUPANCY.**
Permit Description:	**EQUIPMENT WORK OTHER CONSTRUCTION EQUIPMENT**
Work Class:	
Proposed Use:	OTHER COM
Permit Number:	120342959-01-EW OT
Status:	ISSUED
Valuation:	$85,000.00
Contractor Company:	
Contractor Name:	TOM RECTENWALD CONSTRUCTI

ADJOINING PROPERTY FINDINGS

Date:	**5/7/2010**
Permit Type:	**EW OT**
Description:	**INSTALLATION OF STRUCTURAL STEEL TO CREATE SLAB OPENINGS ON PART OF 1ST AND 2ND FLOORS FOR FUTURE ESCALATORS AND ACCESS STAIR IN SPACE OCCUPIED BY AMERICAN EAGLE OUTFITTERS, INCLUDING REPLACING SMALL PORTION OF CONCRETE SLABS. NO CHANGE IN EGRESS, USE OR OCCUPANCY.**
Permit Description:	**EQUIPMENT WORK OTHER CONSTRUCTION EQUIPMENT**
Work Class:	
Proposed Use:	OTHER
Permit Number:	120342959-02-EW OT
Status:	ISSUED
Valuation:	$60,000.00
Contractor Company:	
Contractor Name:	TOM RECTENWALD CONSTRUCTI

Date:	**5/6/2010**
Permit Type:	
Description:	
Permit Description:	
Work Class:	
Proposed Use:	
Permit Number:	M302539
Status:	AWAITING INSPECTION REQUEST
Valuation:	$0.00
Contractor Company:	
Contractor Name:	ACCU-GLO ELEC. OF N.Y.INC

ADJOINING PROPERTY FINDINGS

Date: **4/28/2010**
Permit Type: **AL**
Description:

Permit Description: **ALTERATION**
Work Class:
Proposed Use:
Permit Number: 120276316-01-AL
Status: ISSUED
Valuation: $0.00
Contractor Company:
Contractor Name: KLEINMANN ARCHITECTS

Date: **4/8/2010**
Permit Type: **EW OT**
Description:

Permit Description: **EQUIPMENT WORK OTHER CONSTRUCTION EQUIPMENT**
Work Class:
Proposed Use:
Permit Number: 120252332-01-EW OT
Status: ISSUED
Valuation: $0.00
Contractor Company:
Contractor Name: TOM RECTENWALD CONSTRUCTI

Date: **4/1/2010**
Permit Type: **EW OT**
Description:

Permit Description: **EQUIPMENT WORK OTHER CONSTRUCTION EQUIPMENT**
Work Class:
Proposed Use:
Permit Number: 120252332-01-EW OT
Status: RE-ISSUED
Valuation: $0.00
Contractor Company:
Contractor Name: TOM RECTENWALD CONSTRUCTI

ADJOINING PROPERTY FINDINGS

Date: **2/8/2010**
Permit Type: **EW MH**
Description:

Permit Description: **EQUIPMENT WORK MECHANICAL/HVAC**
Work Class:
Proposed Use:
Permit Number: 120188885-02-EW MH
Status: ISSUED
Valuation: $0.00
Contractor Company:
Contractor Name: KESLER MANAGEMENT INC, NYC BUILDERS AND CONTRACT

Date: **2/8/2010**
Permit Type: **EW OT**
Description:

Permit Description: **EQUIPMENT WORK OTHER CONSTRUCTION EQUIPMENT**
Work Class:
Proposed Use:
Permit Number: 120188885-01-EW OT
Status: ISSUED
Valuation: $0.00
Contractor Company:
Contractor Name: KESLER MANAGEMENT INC, NYC BUILDERS AND CONTRACT

Date: **2/1/2010**
Permit Type: **EW OT**
Description:

Permit Description: **EQUIPMENT WORK OTHER CONSTRUCTION EQUIPMENT**
Work Class:
Proposed Use:
Permit Number: 120252332-01-EW OT
Status: ISSUED
Valuation: $0.00
Contractor Company:
Contractor Name: TOM RECTENWALD CONSTRUCTI

ADJOINING PROPERTY FINDINGS

Date: **1/28/2010**
Permit Type:
Description:

Permit Description:
Work Class:
Proposed Use:
Permit Number: M299552
Status: COMPLETED
Valuation: $0.00
Contractor Company:
Contractor Name: GREENPOINT ELECTRIC, LTD

Date: **1/22/2010**
Permit Type: **EW SP**
Description:

Permit Description: **EQUIPMENT WORK SPRINKLER**
Work Class:
Proposed Use:
Permit Number: 120210789-01-EW SP
Status: ISSUED
Valuation: $0.00
Contractor Company:
Contractor Name: AMD & ASSOCIATES INC, AMD &.ASSOCIATES INC, ACCURATE MECHANICAL INC

Date: **1/13/2010**
Permit Type: **EW SP**
Description:

Permit Description: **EQUIPMENT WORK SPRINKLER**
Work Class:
Proposed Use:
Permit Number: 120183817-01-EW SP
Status: ISSUED
Valuation: $0.00
Contractor Company:
Contractor Name: AMD & ASSOCIATES INC, AMN SPRINKLER INC, AMD & ASSOCIATE INC

ADJOINING PROPERTY FINDINGS

Date: **12/28/2009**
Permit Type: **PL**
Description:

Permit Description: **PLUMBING**
Work Class:
Proposed Use:
Permit Number: 120188885-02-PL
Status: ISSUED
Valuation: $0.00
Contractor Company:
Contractor Name: A.M.N. CORPORATION, K.O.S. PLUMBING&HEATING,I

Date: **12/4/2009**
Permit Type: **PL**
Description:

Permit Description: **PLUMBING**
Work Class:
Proposed Use:
Permit Number: 120184031-02-PL
Status: ISSUED
Valuation: $0.00
Contractor Company:
Contractor Name: PRIMO PLBG & HTG INC, PRIMO PLUMBING & HEATING

Date: **12/4/2009**
Permit Type: **EW SP**
Description:

Permit Description: **EQUIPMENT WORK SPRINKLER**
Work Class:
Proposed Use:
Permit Number: 120184031-02-EW SP
Status: ISSUED
Valuation: $0.00
Contractor Company:
Contractor Name: PRIMO PLBG & HTG INC, PRIMO PLUMBING & HEATING

ADJOINING PROPERTY FINDINGS

Date: **12/3/2009**
Permit Type: **EW OT**
Description:

Permit Description: **EQUIPMENT WORK OTHER CONSTRUCTION EQUIPMENT**
Work Class:
Proposed Use:
Permit Number: 120184031-01-EW OT
Status: ISSUED
Valuation: $0.00
Contractor Company:
Contractor Name: METAMORPHOSIS CONSTR CORP

Date: **12/3/2009**
Permit Type: **EW MH**
Description:

Permit Description: **EQUIPMENT WORK MECHANICAL/HVAC**
Work Class:
Proposed Use:
Permit Number: 120184031-02-EW MH
Status: ISSUED
Valuation: $0.00
Contractor Company:
Contractor Name: METAMORPHOSIS CONSTR CORP

Date: **12/2/2009**
Permit Type: **PL**
Description:

Permit Description: **PLUMBING**
Work Class:
Proposed Use:
Permit Number: 120210789-01-PL
Status: ISSUED
Valuation: $0.00
Contractor Company:
Contractor Name: AMD & ASSOCIATES INC, AMD &.ASSOCIATES INC, ACCURATE MECHANICAL INC

ADJOINING PROPERTY FINDINGS

Date:	**11/27/2009**
Permit Type:	**EW MH**
Description:	**PROPOSED INTERIOR RENOVATION TO 12TH FLOOR SPACE. ERECT LOW PARTITONS, REINSTATLLING DUCTWORK, AC EQUIPMENT,PLUMBING WORK, AND RELOCATE SPRINKLER HEADS AS PER PLANS FILED. NO CHANGE IN USE EGRESS AND OCCUPANCY**
Permit Description:	**EQUIPMENT WORK MECHANICAL/HVAC**
Work Class:	
Proposed Use:	OTHER E
Permit Number:	120210789-01-EW MH
Status:	ISSUED
Valuation:	$600,000.00
Contractor Company:	
Contractor Name:	FULTON LANDING INC

Date:	**11/27/2009**
Permit Type:	**EW OT**
Description:	**PROPOSED INTERIOR RENOVATION TO 12TH FLOOR SPACE. ERECT LOW PARTITONS, REINSTATLLING DUCTWORK, AC EQUIPMENT,PLUMBING WORK, AND RELOCATE SPRINKLER HEADS AS PER PLANS FILED. NO CHANGE IN USE EGRESS AND OCCUPANCY**
Permit Description:	**EQUIPMENT WORK OTHER CONSTRUCTION EQUIPMENT**
Work Class:	
Proposed Use:	OTHER E
Permit Number:	120210789-01-EW OT
Status:	ISSUED
Valuation:	$600,000.00
Contractor Company:	
Contractor Name:	FULTON LANDING INC

ADJOINING PROPERTY FINDINGS

Date: **11/17/2009**
Permit Type:
Description:

Permit Description:
Work Class:
Proposed Use:
Permit Number: M297876
Status: COMPLETED
Valuation: $0.00
Contractor Company:
Contractor Name: DETORE ELEC'L CONSTR CO I

Date: **11/16/2009**
Permit Type: **EW OT**
Description:

Permit Description: **EQUIPMENT WORK OTHER CONSTRUCTION EQUIPMENT**
Work Class:
Proposed Use:
Permit Number: 120188885-01-EW OT
Status: ISSUED
Valuation: $0.00
Contractor Company:
Contractor Name: KESLER MANAGEMENT INC, NYC BUILDERS AND CONTRACT

Date: **11/16/2009**
Permit Type: **EW MH**
Description:

Permit Description: **EQUIPMENT WORK MECHANICAL/HVAC**
Work Class:
Proposed Use:
Permit Number: 120188885-02-EW MH
Status: ISSUED
Valuation: $0.00
Contractor Company:
Contractor Name: KESLER MANAGEMENT INC, NYC BUILDERS AND CONTRACT

ADJOINING PROPERTY FINDINGS

Date: **10/15/2009**
Permit Type:
Description:

Permit Description:
Work Class:
Proposed Use:
Permit Number: M296931
Status: COMPLETED
Valuation: $0.00
Contractor Company:
Contractor Name: TRINCE ELECTRIC INC.

Date: **9/24/2009**
Permit Type: **EW SP**
Description:

Permit Description: **EQUIPMENT WORK SPRINKLER**
Work Class:
Proposed Use:
Permit Number: 120098955-02-EW SP
Status: ISSUED
Valuation: $0.00
Contractor Company:
Contractor Name: DEMAR PLUMBING CORP

Date: **8/27/2009**
Permit Type: **EW OT**
Description:

Permit Description: **EQUIPMENT WORK OTHER CONSTRUCTION EQUIPMENT**
Work Class:
Proposed Use:
Permit Number: 120098955-01-EW OT
Status: ISSUED
Valuation: $0.00
Contractor Company:
Contractor Name: HH BUILDING CONSULTING &, HH BUILDING CONSULTING & ARCH

ADJOINING PROPERTY FINDINGS

Date:	**8/27/2009**
Permit Type:	**EW OT**
Description:	**INTERIOR DEMOILTION OF NON-LOAD BEARING PARTITIONS AS INDICATED ON PLANS.**
Permit Description:	**EQUIPMENT WORK OTHER CONSTRUCTION EQUIPMENT**
Work Class:	
Proposed Use:	OTHER COM
Permit Number:	120122919-01-EW OT
Status:	ISSUED
Valuation:	$60,000.00
Contractor Company:	
Contractor Name:	CAPITAL BUILDERS GROUP IN

Date:	**7/22/2009**
Permit Type:	**PL**
Description:	
Permit Description:	**PLUMBING**
Work Class:	
Proposed Use:	
Permit Number:	100249483-01-PL
Status:	ISSUED
Valuation:	$0.00
Contractor Company:	
Contractor Name:	ORBIT PLBG & HTG INC

Date:	**7/17/2009**
Permit Type:	**EW OT**
Description:	
Permit Description:	**EQUIPMENT WORK OTHER CONSTRUCTION EQUIPMENT**
Work Class:	
Proposed Use:	
Permit Number:	103496940-01-EW OT
Status:	ISSUED
Valuation:	$0.00
Contractor Company:	
Contractor Name:	CURAM CONTRACTING, LLC

ADJOINING PROPERTY FINDINGS

Date:	**11/18/2008**
Permit Type:	**EQ FN**
Description:	**All work is exterior masonry and the installation of this art. No change in occupancy, use, or egress.**
Permit Description:	**CONSTRUCTION EQUIPMENT FENCE**
Work Class:	
Proposed Use:	OTHER
Permit Number:	104788080-01-EQ FN
Status:	ISSUED
Valuation:	$30,000.00
Contractor Company:	
Contractor Name:	MILLENIUM GENERAL CONSTRU, MILLENIUM GENERAL CONSTR*

Date:	**11/18/2008**
Permit Type:	**EW OT**
Description:	**All work is exterior masonry and the installation of this art. No change in occupancy, use, or egress.**
Permit Description:	**EQUIPMENT WORK OTHER CONSTRUCTION EQUIPMENT**
Work Class:	
Proposed Use:	OTHER
Permit Number:	104788080-01-EW OT
Status:	ISSUED
Valuation:	$30,000.00
Contractor Company:	
Contractor Name:	MILLENIUM GENERAL CONSTRU, MILLENIUM GENERAL CONSTR*

Date:	**9/14/2008**
Permit Type:	
Description:	
Permit Description:	
Work Class:	
Proposed Use:	
Permit Number:	M284909
Status:	ADMINISTRATIVELY CLOSED (MINOR WORK)
Valuation:	$0.00
Contractor Company:	
Contractor Name:	MICHAEL SCHONDORF, INC.

ADJOINING PROPERTY FINDINGS

Date:	**8/14/2008**
Permit Type:	**AL**
Description:	**APPLICATION FILED TO AMMEND THE EXISTING C OF O BY ADDING TO THE EXISTING USE & OCCUPANCY AS INDICATED ON SCHEDULE A. NO CHANGE TO EGRESS. CONSTRACTION OF INTERIOR NON-LOAD BEARING PARTITIONS, INSTALLATION OF NEW WINDOWS, BATHROOM EXHAUSTS AND SEALING WINDOWS AS INDICATED ON PLANS.**
Permit Description:	**ALTERATION**
Work Class:	
Proposed Use:	OTHER COM
Permit Number:	110051648-01-AL
Status:	ISSUED
Valuation:	$10,000.00
Contractor Company:	
Contractor Name:	HH BUILDING CONSULTING &, HH BUILDING CONSULTING & ARCH

Date:	**7/23/2008**
Permit Type:	**AL**
Description:	**INSTALLATION OF NEW WINDOW ON 12TH FLOOR ONLY. NO CHANGE TO USE, EGRESS OR OCCUPANCY.**
Permit Description:	**ALTERATION**
Work Class:	
Proposed Use:	OTHER COM
Permit Number:	110123205-01-AL
Status:	ISSUED
Valuation:	$3,000.00
Contractor Company:	
Contractor Name:	MILLENIUM GENERAL CONSTRU, MILLENIUM GENERAL CONSTR*

ADJOINING PROPERTY FINDINGS

Date:	**7/9/2008**
Permit Type:	**EQ SH**
Description:	**INSTALLATION OF A HEAVY DUTY SIDEWALK SHED 246' LONG DURING WINDOW REPLACEMENT. NO CHANGE IN USE, EGRESS OR OCCUPANCY. SHED TO COMPLY WITH LL33/91 AND TPPN 9/99.**
Permit Description:	**CONSTRUCTION EQUIPMENT SIDEWALK SHED**
Work Class:	
Proposed Use:	OTHER COM
Permit Number:	110224089-01-EQ SH
Status:	ISSUED
Valuation:	$0.00
Contractor Company:	
Contractor Name:	ACE SCAFFOLDING CO INC

Date:	**4/17/2008**
Permit Type:	**EW SP**
Description:	**Modifications to existing sprinkler system as per plans filed herewith. No chnage in use egress or occupancy.**
Permit Description:	**EQUIPMENT WORK SPRINKLER**
Work Class:	
Proposed Use:	OTHER
Permit Number:	104920720-01-EW SP
Status:	ISSUED
Valuation:	$8,000.00
Contractor Company:	
Contractor Name:	AMD AND ASSOCIATES INC, AMD ASSOC INC., AMD & ASSOCIATES INC, AMD & ASSOCS INC, AMD & ASSOCIATES, AM

ADJOINING PROPERTY FINDINGS

Date: **4/8/2008**
Permit Type:
Description:

Permit Description:
Work Class:
Proposed Use:
Permit Number: M279289
Status: AWAITING INSPECTION REQUEST
Valuation: $0.00
Contractor Company:
Contractor Name: VAN WAGNER ELEC'L & MAINT

Date: **1/30/2008**
Permit Type:
Description:

Permit Description:
Work Class:
Proposed Use:
Permit Number: M276673
Status: COMPLETED
Valuation: $0.00
Contractor Company:
Contractor Name: MICHAEL SCHONDORF, INC.

Date: **1/15/2008**
Permit Type: **EW OT**
Description: **Removal and installation of interior non-bearing partitions and related finishes as per plans filed herewith. No change in use egress or occupancy.**

Permit Description: **EQUIPMENT WORK OTHER CONSTRUCTION EQUIPMENT**
Work Class:
Proposed Use: OTHER
Permit Number: 104920329-01-EW OT
Status: ISSUED
Valuation: $116,000.00
Contractor Company:
Contractor Name: D.B.J.CONTRACTING INC, D.B.J.CONTRACTING CORP

ADJOINING PROPERTY FINDINGS

Date:	**1/15/2008**
Permit Type:	**EW MH**
Description:	**Modifications to existing HVAC system, installation of plumbing fixtures as per plans filed herewith. No change in use egress or occupancy.**
Permit Description:	**EQUIPMENT WORK MECHANICAL/HVAC**
Work Class:	
Proposed Use:	OTHER
Permit Number:	104920329-02-EW MH
Status:	ISSUED
Valuation:	$37,000.00
Contractor Company:	
Contractor Name:	D.B.J.CONTRACTING INC, D.B.J.CONTRACTING CORP

Date:	**11/27/2007**
Permit Type:	**PL**
Description:	**Modifications to existing HVAC system, installation of plumbing fixtures as per plans filed herewith. No change in use egress or occupancy.**
Permit Description:	**PLUMBING**
Work Class:	
Proposed Use:	OTHER
Permit Number:	104920329-02-PL
Status:	ISSUED
Valuation:	$37,000.00
Contractor Company:	
Contractor Name:	AMD AND ASSOCIATES INC, AMD ASSOC INC., AMD & ASSOCIATES INC, AMD & ASSOCS INC, AMD & ASSOCIATES, AM

ADJOINING PROPERTY FINDINGS

Date: **11/26/2007**
Permit Type: **PL**
Description:

Permit Description: **PLUMBING**
Work Class:
Proposed Use:
Permit Number: 104903801-01-PL
Status: ISSUED
Valuation: $0.00
Contractor Company:
Contractor Name: AMANICK PLBG AND HTG CORP, KINETC MECHANICAL INC

Date: **11/19/2007**
Permit Type: **EW OT**
Description:

Permit Description: **EQUIPMENT WORK OTHER CONSTRUCTION EQUIPMENT**
Work Class:
Proposed Use:
Permit Number: 104903801-01-EW OT
Status: ISSUED
Valuation: $0.00
Contractor Company:
Contractor Name: BLACK SQUARE BUILDERS COR

Date: **11/1/2007**
Permit Type: **EW OT**
Description: **Removal and installation of interior non-bearing partitions and related finishes as per plans filed herewith. No change in use egress or occupancy.**

Permit Description: **EQUIPMENT WORK OTHER CONSTRUCTION EQUIPMENT**
Work Class:
Proposed Use: OTHER
Permit Number: 104920329-01-EW OT
Status: ISSUED
Valuation: $116,000.00
Contractor Company:
Contractor Name: D.B.J.CONTRACTING INC, D.B.J.CONTRACTING CORP

ADJOINING PROPERTY FINDINGS

Date: **11/1/2007**
Permit Type: **EW MH**
Description: **Modifications to existing HVAC system, installation of plumbing fixtures as per plans filed herewith. No change in use egress or occupancy.**

Permit Description: **EQUIPMENT WORK MECHANICAL/HVAC**
Work Class:
Proposed Use: OTHER
Permit Number: 104920329-02-EW MH
Status: ISSUED
Valuation: $37,000.00
Contractor Company:
Contractor Name: D.B.J.CONTRACTING INC, D.B.J.CONTRACTING CORP

Date: **10/10/2007**
Permit Type:
Description:

Permit Description:
Work Class:
Proposed Use:
Permit Number: M272902
Status: AWAITING INSPECTION REQUEST
Valuation: $0.00
Contractor Company:
Contractor Name: NORTHEAST ELEC'L SYST LTD

Date: **9/5/2007**
Permit Type:
Description:

Permit Description:
Work Class:
Proposed Use:
Permit Number: M271559
Status: COMPLETED
Valuation: $0.00
Contractor Company:
Contractor Name: HUB ELECTRIC INC.

ADJOINING PROPERTY FINDINGS

Date:	**8/23/2007**
Permit Type:	**EW OT**
Description:	**Removal and installation of interior non-bearing partitions and related finishes as per plans filed herewith.No change in use egress or occupancy.**
Permit Description:	**EQUIPMENT WORK OTHER CONSTRUCTION EQUIPMENT**
Work Class:	
Proposed Use:	OTHER
Permit Number:	104871060-01-EW OT
Status:	ISSUED
Valuation:	$41,000.00
Contractor Company:	
Contractor Name:	MSG CONSULTANTS INC, ATLANTIS PAINTING&WALLCOV

Date:	**6/8/2007**
Permit Type:	**EQ FN**
Description:	**All work is exterior masonry and the installation of this art. No change in occupancy, use, or egress.**
Permit Description:	**CONSTRUCTION EQUIPMENT FENCE**
Work Class:	
Proposed Use:	OTHER
Permit Number:	104788080-01-EQ FN
Status:	ISSUED
Valuation:	$30,000.00
Contractor Company:	
Contractor Name:	MELLENNIUM GENE CONSTR INC., MILLENIUM GEN. CONTRACTING INC, MILLENIUM GENERAL CONSTRUCTION I, MILLE

ADJOINING PROPERTY FINDINGS

Date:	**6/8/2007**
Permit Type:	**EW OT**
Description:	**All work is exterior masonry and the installation of this art. No change in occupancy, use, or egress.**
Permit Description:	**EQUIPMENT WORK OTHER CONSTRUCTION EQUIPMENT**
Work Class:	
Proposed Use:	OTHER
Permit Number:	104788080-01-EW OT
Status:	ISSUED
Valuation:	$30,000.00
Contractor Company:	
Contractor Name:	MELLENNIUM GENE CONSTR INC., MILLENIUM GEN. CONTRACTING INC, MILLENIUM GENERAL CONSTRUCTION I, MILLE

Date:	**6/6/2007**
Permit Type:	**SG**
Description:	
Permit Description:	**SIGN**
Work Class:	
Proposed Use:	
Permit Number:	104772836-01-SG
Status:	ISSUED
Valuation:	$0.00
Contractor Company:	
Contractor Name:	VAN WAGNER SIGN ERECTORS, VAN WAGNER SIGN EREC LLC

Date:	**6/5/2007**
Permit Type:	**SG**
Description:	
Permit Description:	**SIGN**
Work Class:	
Proposed Use:	
Permit Number:	104772809-01-SG
Status:	ISSUED
Valuation:	$0.00
Contractor Company:	
Contractor Name:	VAN WAGNER SIGN ERECTORS, VAN WAGNER SIGN EREC LLC

ADJOINING PROPERTY FINDINGS

Date: **6/5/2007**
Permit Type: **SG**
Description:

Permit Description: **SIGN**
Work Class:
Proposed Use:
Permit Number: 104772818-01-SG
Status: ISSUED
Valuation: $0.00
Contractor Company:
Contractor Name: VAN WAGNER SIGN ERECTORS, VAN WAGNER SIGN EREC LLC

Date: **6/5/2007**
Permit Type: **SG**
Description:

Permit Description: **SIGN**
Work Class:
Proposed Use:
Permit Number: 104772827-01-SG
Status: ISSUED
Valuation: $0.00
Contractor Company:
Contractor Name: VAN WAGNER SIGN ERECTORS, VAN WAGNER SIGN EREC LLC

Date: **5/21/2007**
Permit Type: **SG**
Description: **ERECT INDIRECTLY ILLUMINATED ADVERTISING WALL FLEX SIGN (8FT X 18FT) FACING NORTH AT THE NORTH FACADE OF BUILDING. NOT ADJACENT ARTERIAL HIGHWAY. NO CHANGE IN USE EGRESS AND OCCUPANCY**

Permit Description: **SIGN**
Work Class: SIGN
Proposed Use:
Permit Number: 104772809-01-SG
Status: APPROVED
Valuation: $0.00
Contractor Company:
Contractor Name:

ADJOINING PROPERTY FINDINGS

Date:	**5/21/2007**
Permit Type:	**SG**
Description:	**ERECT INDIRECTLY ILLUMINATED ADVERTISING WALL FLEX SIGN (8FTX18FT) FACING NORTH AT THE NORTH FACADE OF BUILDING. NOT ADJACENT ARTERIAL HIGHWAY. NO CHANGE IN USE EGRESS AND OCCUPANCY.**
Permit Description:	**SIGN**
Work Class:	SIGN
Proposed Use:	
Permit Number:	104772818-01-SG
Status:	APPROVED
Valuation:	$0.00
Contractor Company:	
Contractor Name:	

Date:	**5/21/2007**
Permit Type:	**SG**
Description:	**ERECT INDIRECTLY ILLUMINATED ADVERTISING WALL FLEX SIGN(8FTX18FT) FACING NORHT AT THE NORTH FACADE OF BUILDING. NOT ADJACENT ARTERIAL HIGHWAY. NO CHANGE IN USE EGRESS AND OCCUPANCY.**
Permit Description:	**SIGN**
Work Class:	SIGN
Proposed Use:	
Permit Number:	104772827-01-SG
Status:	APPROVED
Valuation:	$0.00
Contractor Company:	
Contractor Name:	

ADJOINING PROPERTY FINDINGS

Date:	**5/21/2007**
Permit Type:	**SG**
Description:	**ERECT INDIRECTLY ILLUMINATED ADVERTISING WALL FLEX SIGN (8FTX18FT) FACING NORTH AT THE NORTH FACADE OF BUILDING. NOT ADJACENT ARTERIAL HIGHWAY. NO CHANGE IN USE EGRESS AND OCCUPANCY**
Permit Description:	**SIGN**
Work Class:	SIGN
Proposed Use:	
Permit Number:	104772836-01-SG
Status:	APPROVED
Valuation:	$0.00
Contractor Company:	
Contractor Name:	

Date:	**5/10/2007**
Permit Type:	**AL**
Description:	**Demolition and constraction of new interior partitions. No change to use, egress or occupancy.**
Permit Description:	**ALTERATION**
Work Class:	
Proposed Use:	OTHER
Permit Number:	104734502-01-AL
Status:	ISSUED
Valuation:	$15,000.00
Contractor Company:	
Contractor Name:	PETE RENOVATION INC

ADJOINING PROPERTY FINDINGS

Date:	**1/11/2007**
Permit Type:	**EW OT**
Description:	**Removal and installation of partitions on existing 10th floor space as per plans filed herewith. No change in use, egress or occupancy.**
Permit Description:	**EQUIPMENT WORK OTHER CONSTRUCTION EQUIPMENT**
Work Class:	
Proposed Use:	OTHER
Permit Number:	104275909-01-EW OT
Status:	ISSUED
Valuation:	$75,000.00
Contractor Company:	
Contractor Name:	BALL CONSTRUCTION LP

Date:	**12/22/2006**
Permit Type:	**EQ SH**
Description:	**INSTALLATION OF A HEAVY DUTY SIDEWALK SHED152' IN DURING FACADE REPAIR. NO CHANGE IN USE, EGRESS OR OCCUPANCY. SHED TO COMPLY WITH LL33/91 AND TPPN 9/99.**
Permit Description:	**CONSTRUCTION EQUIPMENT SIDEWALK SHED**
Work Class:	
Proposed Use:	OTHER
Permit Number:	104629993-01-EQ SH
Status:	ISSUED
Valuation:	$0.00
Contractor Company:	
Contractor Name:	ACE SCAFFOLDING CO INC

ADJOINING PROPERTY FINDINGS

Date:	**6/6/2006**
Permit Type:	**EW OT**
Description:	**Renovation of existing 8th floor commercial space. Interior poartition changes. No change in use, egress or occupancy.**
Permit Description:	**EQUIPMENT WORK OTHER CONSTRUCTION EQUIPMENT**
Work Class:	
Proposed Use:	OTHER
Permit Number:	104437389-01-EW OT
Status:	ISSUED
Valuation:	$30,000.00
Contractor Company:	
Contractor Name:	LOH INTERIOR IMPROVEMENT INC, LOH INTERIORS INC, LOH INTERIORS IMPROVEMENTS

Date:	**1/17/2006**
Permit Type:	**EW OT**
Description:	**Removal and installation of partitions on existing 10th floor space as per plans filed herewith. No change in use, egress or occupancy.**
Permit Description:	**EQUIPMENT WORK OTHER CONSTRUCTION EQUIPMENT**
Work Class:	
Proposed Use:	OTHER
Permit Number:	104275909-01-EW OT
Status:	ISSUED
Valuation:	$75,000.00
Contractor Company:	
Contractor Name:	BALL CONSTRUCTION LP

ADJOINING PROPERTY FINDINGS

Date: **1/12/2006**
Permit Type:
Description:

Permit Description:
Work Class:
Proposed Use:
Permit Number: M252262
Status: COMPLETED
Valuation: $0.00
Contractor Company:
Contractor Name: JATA ELEC'L CONSTR. CORP.

Date: **1/9/2006**
Permit Type: **EW OT**
Description: **Removal and installation of partitions on existing 10th floor space as per plans filed herewith. No change in use, egress or occupancy.**

Permit Description: **EQUIPMENT WORK OTHER CONSTRUCTION EQUIPMENT**
Work Class:
Proposed Use: OTHER
Permit Number: 104275909-01-EW OT
Status: ISSUED
Valuation: $75,000.00
Contractor Company:
Contractor Name: BALL CONSTRUCTION LP

Date: **11/3/2005**
Permit Type: **EW OT**
Description: **Removal and installation of partitions on existing 10th floor space as per plans filed herewith. No change in use, egress or occupancy.**

Permit Description: **EQUIPMENT WORK OTHER CONSTRUCTION EQUIPMENT**
Work Class:
Proposed Use: OTHER
Permit Number: 104275909-01-EW OT
Status: ISSUED
Valuation: $75,000.00
Contractor Company:
Contractor Name: BALL CONSTRUCTION LP

ADJOINING PROPERTY FINDINGS

Date: **9/23/2005**
Permit Type:
Description:

Permit Description:
Work Class:
Proposed Use:
Permit Number: M249378
Status: COMPLETED
Valuation: $0.00
Contractor Company:
Contractor Name: HARRY DOROWSKY, LIC. ELEC

Date: **9/6/2005**
Permit Type: **PL**
Description: **MINOR MACHANICAL AND PLUMBING WORK ASSOCIATED WITH NEW LAYOUT AS PE R PLANS FILED NO CHANGES**

Permit Description: **PLUMBING**
Work Class:
Proposed Use: OTHER
Permit Number: 104137499-02-PL
Status: ISSUED
Valuation: $16,500.00
Contractor Company:
Contractor Name: SUPERIOR PLUMBING & MECHANCIAL, SUPERIOR PLUMBING AND MECHANICAL

Date: **7/21/2005**
Permit Type:
Description:

Permit Description:
Work Class:
Proposed Use:
Permit Number: M247351
Status: COMPLETED
Valuation: $0.00
Contractor Company:
Contractor Name: MWB ELECTRIC CORP.

ADJOINING PROPERTY FINDINGS

Date:	**7/14/2005**
Permit Type:	**EW OT**
Description:	**RENOVATION TO EXISTING OFFICE SPACE ON 11 FLR.REMOVE AND INSTALL NON LOAD BEARING PARTITIONS FLOOR CEILING AN D FINISHES NO CHANGE IN USE EGRESS OR OCCUPANCY**
Permit Description:	**EQUIPMENT WORK OTHER CONSTRUCTION EQUIPMENT**
Work Class:	
Proposed Use:	OTHER
Permit Number:	104137499-01-EW OT
Status:	ISSUED
Valuation:	$65,000.00
Contractor Company:	
Contractor Name:	FISHER DEVELOPMENT INC

Date:	**7/14/2005**
Permit Type:	**EW MH**
Description:	**MINOR MACHANICAL AND PLUMBING WORK ASSOCIATED WITH NEW LAYOUT AS PE R PLANS FILED NO CHANGES**
Permit Description:	**EQUIPMENT WORK MECHANICAL/HVAC**
Work Class:	
Proposed Use:	OTHER
Permit Number:	104137499-02-EW MH
Status:	ISSUED
Valuation:	$16,500.00
Contractor Company:	
Contractor Name:	FISHER DEVELOPMENT INC

ADJOINING PROPERTY FINDINGS

Date:	**7/6/2005**
Permit Type:	**EW SP**
Description:	**Minor modification to existing sprinkler system as per plans submitted herewith. No change in egress, use or occpancy.**
Permit Description:	**EQUIPMENT WORK SPRINKLER**
Work Class:	
Proposed Use:	OTHER
Permit Number:	104159946-01-EW SP
Status:	ISSUED
Valuation:	$4,500.00
Contractor Company:	
Contractor Name:	SUPERIOR PLUMBING & MECHANCIAL, SUPERIOR PLUMBING AND MECHANICAL

Date:	**6/10/2005**
Permit Type:	**EW OT**
Description:	**Removal of partitions and fixtures in existing space as per plans submitted herewith. No change in egress, use or occupancy.**
Permit Description:	**EQUIPMENT WORK OTHER CONSTRUCTION EQUIPMENT**
Work Class:	
Proposed Use:	OTHER
Permit Number:	104132270-01-EW OT
Status:	ISSUED
Valuation:	$10,000.00
Contractor Company:	
Contractor Name:	FISHER DEVELOPMENT,INC NYO, FISHER DEVELOPMENT INC, FISHER DEVEL INC., FISHER DEVEL. INC., FISHER DE

ADJOINING PROPERTY FINDINGS

Date: **5/31/2005**
Permit Type:
Description:

Permit Description:
Work Class:
Proposed Use:
Permit Number: M245725
Status: COMPLETED
Valuation: $0.00
Contractor Company:
Contractor Name: BARBARO ELECT CO.INC

Date: **2/9/2005**
Permit Type:
Description:

Permit Description:
Work Class:
Proposed Use:
Permit Number: M242275
Status: CLOSED/CANCELLED
Valuation: $0.00
Contractor Company:
Contractor Name: E. FITZGERALD ELEC CO INC

ADJOINING PROPERTY FINDINGS

Date:	**11/19/2004**
Permit Type:	**EQ SH**
Description:	**INSTALLATION OF A HEAVY DUTY SHED, 135', DURING FACADE REPAIR. NO CHANGES IN USE, EGRESS, OR OCCUPANCY. SHED TO COMPLY WITH LL33/91 AND TPPN 9/99. THIS IS AN EXTENSION TO AN EXISTING SHED.**
Permit Description:	**CONSTRUCTION EQUIPMENT SIDEWALK SHED**
Work Class:	
Proposed Use:	OTHER
Permit Number:	103972499-01-EQ SH
Status:	ISSUED
Valuation:	$0.00
Contractor Company:	
Contractor Name:	COLGATE SCAFF AND EQUIP CORP, COLGATE SCAFFOLDING & EQUIP CORP, COLGATE SCQFF. EQUIP CORP, COLGATE S

Date:	**6/21/2004**
Permit Type:	**EW OT**
Description:	
Permit Description:	**EQUIPMENT WORK OTHER CONSTRUCTION EQUIPMENT**
Work Class:	
Proposed Use:	OTHER
Permit Number:	103743585-01-EW OT
Status:	ISSUED
Valuation:	$0.00
Contractor Company:	
Contractor Name:	MILLENIUM GENERAL CONSTRU, MILLENIUM GENERAL CONSTR*

ADJOINING PROPERTY FINDINGS

Date:	**3/31/2004**
Permit Type:	**EW OT**
Description:	**2129665046**
Permit Description:	**EQUIPMENT WORK OTHER CONSTRUCTION EQUIPMENT**
Work Class:	
Proposed Use:	OTHER
Permit Number:	103541712-01-EW OT
Status:	ISSUED
Valuation:	$30,000.00
Contractor Company:	
Contractor Name:	ACER RESTORATIONS LLC

Date:	**3/31/2004**
Permit Type:	**EW MH**
Description:	**2129665046**
Permit Description:	**EQUIPMENT WORK MECHANICAL/HVAC**
Work Class:	
Proposed Use:	OTHER
Permit Number:	103541712-01-EW MH
Status:	RE-ISSUED
Valuation:	$30,000.00
Contractor Company:	
Contractor Name:	NU-WAY HEATING & COOLING

Date:	**10/7/2003**
Permit Type:	**EW SP**
Description:	**2123070500**
Permit Description:	**EQUIPMENT WORK SPRINKLER**
Work Class:	
Proposed Use:	OTHER
Permit Number:	103536121-01-EW SP
Status:	ISSUED
Valuation:	$24,000.00
Contractor Company:	
Contractor Name:	AMD AND ASSOCIATES INC, AMD ASSOC INC., AMD & ASSOCIATES INC, AMD & ASSOCS INC, AMD & ASSOCIATES, AM

ADJOINING PROPERTY FINDINGS

Date: **9/5/2003**
Permit Type:
Description:

Permit Description:
Work Class:
Proposed Use:
Permit Number: M226531
Status: COMPLETED
Valuation: $0.00
Contractor Company:
Contractor Name: STAR ELEC'L CO., INC

Date: **8/21/2003**
Permit Type:
Description:

Permit Description:
Work Class:
Proposed Use:
Permit Number: M226104
Status: AWAITING INSPECTION REQUEST
Valuation: $0.00
Contractor Company:
Contractor Name: MWB ELECTRIC CORP.

Date: **8/5/2003**
Permit Type: **EW MH**
Description: **MECHANICAL VENTILLATION AS SHOWN ON DRAW INGS FILED HEREWITH NO CHANGE I USE EGRESS OR OCCUPANCY.**

Permit Description: **EQUIPMENT WORK MECHANICAL/HVAC**
Work Class:
Proposed Use: OTHER
Permit Number: 103457340-01-EW MH
Status: ISSUED
Valuation: $31,500.00
Contractor Company:
Contractor Name: MASTER COOLING SERVICE CO

ADJOINING PROPERTY FINDINGS

Date:	**7/21/2003**
Permit Type:	**EW MH**
Description:	**REPLACEMENT OF EXISTING AC UNITS AS NOTED IN PLANS HEREWITH.NO CONSTRUCTION OR DUCT WORK WILL BE DONE. NO CHANGE IN USE, EGRESS OR OCCUPANCY.**
Permit Description:	**EQUIPMENT WORK MECHANICAL/HVAC**
Work Class:	
Proposed Use:	OTHER
Permit Number:	103404781-01-EW MH
Status:	ISSUED
Valuation:	$30,000.00
Contractor Company:	
Contractor Name:	WEATHER WISE CONSD. CORP, WEATHER WISE CONDIT. CORP, WEATHER WISE CONSDIT. CORP, WEATHER WISE CONDI

Date:	**7/17/2003**
Permit Type:	**EW OT**
Description:	**Interior partition changes, new doors. No change in use, egress or occupancy.**
Permit Description:	**EQUIPMENT WORK OTHER CONSTRUCTION EQUIPMENT**
Work Class:	
Proposed Use:	OTHER
Permit Number:	103496940-01-EW OT
Status:	ISSUED
Valuation:	$30,000.00
Contractor Company:	
Contractor Name:	MCCORMACK CONTRACTING INC, MC CORMACK CONTRACTING INC, MC CORMACK CONTRACTING

ADJOINING PROPERTY FINDINGS

Date: **3/8/2002**
Permit Type:
Description:

Permit Description:
Work Class:
Proposed Use:
Permit Number: M209812
Status: VIOLATN PENDING AT CONTRACTOR
Valuation: $0.00
Contractor Company:
Contractor Name: JOSEPH WEINSTEIN ELECTRIC

Date: **8/3/2001**
Permit Type:
Description:

Permit Description:
Work Class:
Proposed Use:
Permit Number: M203618
Status: COMPLETED
Valuation: $0.00
Contractor Company:
Contractor Name: SRB ELEC'L CONTR'S, INC.

Date: **11/16/2000**
Permit Type:
Description:

Permit Description:
Work Class:
Proposed Use:
Permit Number: M195379
Status: COMPLETED
Valuation: $0.00
Contractor Company:
Contractor Name: BLAKE ELEC. CONTR. CO., I

ADJOINING PROPERTY FINDINGS

Date: **6/21/2000**
Permit Type:
Description:

Permit Description:
Work Class:
Proposed Use:
Permit Number: M190669
Status: COMPLETED
Valuation: $0.00
Contractor Company:
Contractor Name: LITE-UP ELEC'L ASSOC. INC

Date: **7/13/1999**
Permit Type:
Description:

Permit Description:
Work Class:
Proposed Use:
Permit Number: M179829
Status: COMPLETED
Valuation: $0.00
Contractor Company:
Contractor Name: A.L. ELECTRICAL CORP.

Date: **9/18/1998**
Permit Type:
Description:

Permit Description:
Work Class:
Proposed Use:
Permit Number: M170800
Status: AWAITING INSPECTION REQUEST
Valuation: $0.00
Contractor Company:
Contractor Name: JET PAK ELECTRIC INC.

ADJOINING PROPERTY FINDINGS

Date: **1/3/1997**
Permit Type:
Description:

Permit Description:
Work Class:
Proposed Use:
Permit Number: M150179
Status: CLOSED/CANCELLED
Valuation: $0.00
Contractor Company:
Contractor Name: E. FITZGERALD ELEC CO INC

Date: **4/15/1996**
Permit Type:
Description:

Permit Description:
Work Class:
Proposed Use:
Permit Number: M141990
Status: CLOSED/CANCELLED
Valuation: $0.00
Contractor Company:
Contractor Name: E. FITZGERALD ELEC CO INC

Date: **9/26/1995**
Permit Type:
Description:

Permit Description:
Work Class:
Proposed Use:
Permit Number: M136293
Status: CLOSED/CANCELLED
Valuation: $0.00
Contractor Company:
Contractor Name: E. FITZGERALD ELEC CO INC

ADJOINING PROPERTY FINDINGS

Date: **2/3/1993**
Permit Type:
Description:

Permit Description:
Work Class:
Proposed Use:
Permit Number: M103237
Status: COMPLETED
Valuation: $0.00
Contractor Company:
Contractor Name: T & T ELECTRICAL CO., INC

Date: **3/6/1992**
Permit Type:
Description:

Permit Description:
Work Class:
Proposed Use:
Permit Number: M092141
Status: COMPLETED
Valuation: $0.00
Contractor Company:
Contractor Name: PCR ELECTRIC COMPANY

Date: **8/5/1991**
Permit Type:
Description:

Permit Description:
Work Class:
Proposed Use:
Permit Number: M084685
Status: COMPLETED
Valuation: $0.00
Contractor Company:
Contractor Name: R. D'JON ELEC'L CORP.

ADJOINING PROPERTY FINDINGS

Date: **2/9/1990**
Permit Type:
Description:

Permit Description:
Work Class:
Proposed Use:
Permit Number: M062900
Status: COMPLETED
Valuation: $0.00
Contractor Company:
Contractor Name: A.J. ELECTRIC, INC

Date: **11/3/1989**
Permit Type:
Description:

Permit Description:
Work Class:
Proposed Use:
Permit Number: M059245
Status: NO ACCESS
Valuation: $0.00
Contractor Company:
Contractor Name: TOP-LITE ELEC. SVC. CORP.

Date: **8/18/1989**
Permit Type:
Description:

Permit Description:
Work Class:
Proposed Use:
Permit Number: M056325
Status: COMPLETED
Valuation: $0.00
Contractor Company:
Contractor Name: DATA ELECTRICAL CONTRS.,

ADJOINING PROPERTY FINDINGS

Date: **4/13/1989**
Permit Type:
Description:

Permit Description:
Work Class:
Proposed Use:
Permit Number: M051067
Status: COMPLETED
Valuation: $0.00
Contractor Company:
Contractor Name: ROCKMORE ELECTRIC CO.,INC

Date: **4/16/1987**
Permit Type:
Description:

Permit Description:
Work Class:
Proposed Use:
Permit Number: M018867
Status: COMPLETED
Valuation: $0.00
Contractor Company:
Contractor Name: DATA ELECTRICAL CONTRS.,

Date: **2/3/1987**
Permit Type:
Description:

Permit Description:
Work Class:
Proposed Use:
Permit Number: M014985
Status: COMPLETED
Valuation: $0.00
Contractor Company:
Contractor Name: T & T ELECTRICAL CO., INC

ADJOINING PROPERTY FINDINGS

Date: **8/15/1985**
Permit Type:
Description:

Permit Description:
Work Class:
Proposed Use:
Permit Number: 036256
Status: COMPLETED
Valuation: $0.00
Contractor Company:
Contractor Name: FRANZA ELEC. CONTR'G, INC

Date: **8/13/1985**
Permit Type:
Description:

Permit Description:
Work Class:
Proposed Use:
Permit Number: 036093
Status: COMPLETED
Valuation: $0.00
Contractor Company:
Contractor Name: CREATIVE ELECTRON. CO INC

Date: **8/8/1985**
Permit Type:
Description:

Permit Description:
Work Class:
Proposed Use:
Permit Number: 035635
Status: COMPLETED
Valuation: $0.00
Contractor Company:
Contractor Name: LEVEST ELECTRIC CORP.

ADJOINING PROPERTY FINDINGS

Date: **6/27/1985**
Permit Type:
Description:

Permit Description:
Work Class:
Proposed Use:
Permit Number: 033262
Status: COMPLETED
Valuation: $0.00
Contractor Company:
Contractor Name: VINTAGE ELECTRIC CORP.

Date: **6/26/1985**
Permit Type:
Description:

Permit Description:
Work Class:
Proposed Use:
Permit Number: 033165
Status: COMPLETED
Valuation: $0.00
Contractor Company:
Contractor Name: HUNTS PT. ELEC WIRING SVC

Date: **6/17/1985**
Permit Type:
Description:

Permit Description:
Work Class:
Proposed Use:
Permit Number: 032282
Status: COMPLETED
Valuation: $0.00
Contractor Company:
Contractor Name: GOODSTONE ELEC. CONT. INC

ADJOINING PROPERTY FINDINGS

Date: **6/10/1985**
Permit Type:
Description:

Permit Description:
Work Class:
Proposed Use:
Permit Number: 032217
Status: COMPLETED
Valuation: $0.00
Contractor Company:
Contractor Name: CREATIVE ELECTRON. CO INC

Date: **5/7/1985**
Permit Type:
Description:

Permit Description:
Work Class:
Proposed Use:
Permit Number: 030345
Status: NO ACCESS
Valuation: $0.00
Contractor Company:
Contractor Name: GOODSTONE ELEC. CONT. INC

Date: **3/12/1985**
Permit Type:
Description:

Permit Description:
Work Class:
Proposed Use:
Permit Number: 024119
Status: COMPLETED
Valuation: $0.00
Contractor Company:
Contractor Name: UNITY ELECTRIC CO INC

ADJOINING PROPERTY FINDINGS

Date: **3/12/1985**
Permit Type:
Description:

Permit Description:
Work Class:
Proposed Use:
Permit Number: 023070
Status: CLOSED/CANCELLED
Valuation: $0.00
Contractor Company:
Contractor Name: E.H.M. GEE ELECTRIC CORP.

Date: **2/21/1985**
Permit Type:
Description:

Permit Description:
Work Class:
Proposed Use:
Permit Number: 025879
Status: COMPLETED
Valuation: $0.00
Contractor Company:
Contractor Name: FRANZA ELEC. CONTR'G, INC

600 BROADWAY

Date: **12/30/2010**
Permit Type: **EW OT**
Description:

Permit Description: **EQUIPMENT WORK OTHER CONSTRUCTION EQUIPMENT**
Work Class:
Proposed Use:
Permit Number: 120189018-01-EW OT
Status: ISSUED
Valuation: $0.00
Contractor Company:
Contractor Name: DGC CAPITAL CONTRACT CORP

ADJOINING PROPERTY FINDINGS

Date:	**12/30/2010**
Permit Type:	**EW OT**
Description:	
Permit Description:	**EQUIPMENT WORK OTHER CONSTRUCTION EQUIPMENT**
Work Class:	
Proposed Use:	
Permit Number:	120189018-02-EW OT
Status:	ISSUED
Valuation:	$0.00
Contractor Company:	
Contractor Name:	DGC CAPITAL CONTRACT CORP

Date:	**6/2/2010**
Permit Type:	**EQ SF**
Description:	**INSTALLATION OF PIPE SCAFFOLD TO ORIGINATE FROM ELEVATOR SHAFT AS PER DRAWINGS. SCAFFOLD SHALL COMPLY WITH CHAPTER #33 OF THE 2008 CODE. NO CHANGE IN USE, OCCUPANCY OR EGRESS UNDER THIS APPLICATION.**
Permit Description:	**CONSTRUCTION EQUIPMENT SCAFFOLD**
Work Class:	
Proposed Use:	OTHER COM
Permit Number:	120369145-01-EQ SF
Status:	ISSUED
Valuation:	$0.00
Contractor Company:	
Contractor Name:	JD SCAFFOLD INC

ADJOINING PROPERTY FINDINGS

Date: **3/4/2010**
Permit Type: **SG**
Description:

Permit Description: **SIGN**
Work Class:
Proposed Use:
Permit Number: 120276806-01-SG
Status: ISSUED
Valuation: $0.00
Contractor Company:
Contractor Name: MAUCERI SIGN CO., INC

Work Class: SIGN
Proposed Use: OTHER
Permit Number: 120276806-01-SG
Status: PERMIT-ENTIRE
Valuation: $1,300.00
Contractor Company:
Contractor Name:

Date: **2/3/2010**
Permit Type: **EW OT**
Description:

Permit Description: **EQUIPMENT WORK OTHER CONSTRUCTION EQUIPMENT**
Work Class:
Proposed Use:
Permit Number: 120189018-01-EW OT
Status: ISSUED
Valuation: $0.00
Contractor Company:
Contractor Name: DGC CAPITAL CONTRACT CORP

ADJOINING PROPERTY FINDINGS

Date: **2/3/2010**
Permit Type: **EW OT**
Description:

Permit Description: **EQUIPMENT WORK OTHER CONSTRUCTION EQUIPMENT**
Work Class:
Proposed Use:
Permit Number: 120189018-02-EW OT
Status: ISSUED
Valuation: $0.00
Contractor Company:
Contractor Name: DGC CAPITAL CONTRACT CORP

Date: **8/7/2009**
Permit Type:
Description:

Permit Description:
Work Class:
Proposed Use:
Permit Number: M295063
Status: COMPLETED
Valuation: $0.00
Contractor Company:
Contractor Name: E-J ELEC. INSTALLATION CO

Date: **8/6/2009**
Permit Type: **EW BL**
Description:

Permit Description: **EQUIPMENT WORK BOILER**
Work Class:
Proposed Use:
Permit Number: 120054984-01-EW BL
Status: ISSUED
Valuation: $0.00
Contractor Company:
Contractor Name: THE RIGHT CONNECTION P&H, TITAN P & H LLC, THE RIGHT CONNECTION P&H H INC, THE RIGHT CONNECT PL&HEAT

ADJOINING PROPERTY FINDINGS

Date:	**7/31/2009**
Permit Type:	**EW OT**
Description:	**CONSTRUCTION OF TEMPORARY RAMP AS PER PLANS PROVIDED. NO CHANGE IN USE, EGRESS OR OCCUPANCY.**
Permit Description:	**EQUIPMENT WORK OTHER CONSTRUCTION EQUIPMENT**
Work Class:	
Proposed Use:	OTHER B
Permit Number:	120116294-01-EW OT
Status:	ISSUED
Valuation:	$2,000.00
Contractor Company:	
Contractor Name:	DGC CAPITAL CONTRACT CORP

Date:	**7/13/2009**
Permit Type:	**AL**
Description:	
Permit Description:	**ALTERATION**
Work Class:	
Proposed Use:	
Permit Number:	110129904-01-AL
Status:	ISSUED
Valuation:	$0.00
Contractor Company:	
Contractor Name:	600 BROADWAY PARTNERS, LLP

Date:	**7/13/2009**
Permit Type:	**EW SD**
Description:	
Permit Description:	**EQUIPMENT WORK STAND PIPE**
Work Class:	
Proposed Use:	
Permit Number:	120048484-01-EW SD
Status:	ISSUED
Valuation:	$0.00
Contractor Company:	
Contractor Name:	AGRESSIVE FIRE PROT LLC

ADJOINING PROPERTY FINDINGS

Date: **7/6/2009**
Permit Type: **EQ FN**
Description:

Permit Description: **CONSTRUCTION EQUIPMENT FENCE**
Work Class:
Proposed Use:
Permit Number: 110152771-01-EQ FN
Status: ISSUED
Valuation: $0.00
Contractor Company:
Contractor Name: SCHIMENTI CONSTRUCTION CO, SCHIMENT CONSTRUCTION COMPANY

Date: **7/6/2009**
Permit Type: **EW OT**
Description:

Permit Description: **EQUIPMENT WORK OTHER CONSTRUCTION EQUIPMENT**
Work Class:
Proposed Use:
Permit Number: 110152771-01-EW OT
Status: ISSUED
Valuation: $0.00
Contractor Company:
Contractor Name: SCHIMENTI CONSTRUCTION CO, SCHIMENT CONSTRUCTION COMPANY

Date: **7/6/2009**
Permit Type: **EW OT**
Description:

Permit Description: **EQUIPMENT WORK OTHER CONSTRUCTION EQUIPMENT**
Work Class:
Proposed Use:
Permit Number: 110152771-02-EW OT
Status: ISSUED
Valuation: $0.00
Contractor Company:
Contractor Name: SCHIMENTI CONSTRUCTION CO, SCHIMENT CONSTRUCTION COMPANY

ADJOINING PROPERTY FINDINGS

Date: **6/29/2009**
Permit Type: **EW OT**
Description:

Permit Description: **EQUIPMENT WORK OTHER CONSTRUCTION EQUIPMENT**
Work Class:
Proposed Use:
Permit Number: 110354759-01-EW OT
Status: ISSUED
Valuation: $0.00
Contractor Company:
Contractor Name: SCHIMENTI CONSTRUCTION CO, SCHIMENT CONSTRUCTION COMPANY

Date: **6/29/2009**
Permit Type: **EW MH**
Description:

Permit Description: **EQUIPMENT WORK MECHANICAL/HVAC**
Work Class:
Proposed Use:
Permit Number: 110354759-02-EW MH
Status: ISSUED
Valuation: $0.00
Contractor Company:
Contractor Name: SCHIMENTI CONSTRUCTION CO, SCHIMENT CONSTRUCTION COMPANY

Date: **6/29/2009**
Permit Type: **EW OT**
Description:

Permit Description: **EQUIPMENT WORK OTHER CONSTRUCTION EQUIPMENT**
Work Class:
Proposed Use:
Permit Number: 110354759-03-EW OT
Status: ISSUED
Valuation: $0.00
Contractor Company:
Contractor Name: SCHIMENTI CONSTRUCTION CO, SCHIMENT CONSTRUCTION COMPANY

ADJOINING PROPERTY FINDINGS

Date: **6/17/2009**
Permit Type: **EW OT**
Description:

Permit Description: **EQUIPMENT WORK OTHER CONSTRUCTION EQUIPMENT**
Work Class:
Proposed Use:
Permit Number: 120024945-01-EW OT
Status: ISSUED
Valuation: $0.00
Contractor Company:
Contractor Name: EAGLE SCAFFOLDING SVCS IN, MALATESTA PALADINO, INC

Date: **6/12/2009**
Permit Type: **EQ SH**
Description:

Permit Description: **CONSTRUCTION EQUIPMENT SIDEWALK SHED**
Work Class:
Proposed Use:
Permit Number: 110374773-01-EQ SH
Status: ISSUED
Valuation: $0.00
Contractor Company:
Contractor Name: HARCO CONSULTANTS CORP, A.K. VENTURES INC

Date: **6/5/2009**
Permit Type:
Description:

Permit Description:
Work Class:
Proposed Use:
Permit Number: M293040
Status: CLOSED/CANCELLED
Valuation: $0.00
Contractor Company:
Contractor Name: O.M. ELECTRIC INC.

ADJOINING PROPERTY FINDINGS

Date: **6/4/2009**
Permit Type:
Description:

Permit Description:
Work Class:
Proposed Use:
Permit Number: M292991
Status: ADMINISTRATIVELY CLOSED (MINOR WORK)
Valuation: $0.00
Contractor Company:
Contractor Name: O.M. ELECTRIC INC.

Date: **5/28/2009**
Permit Type: **EQ FN**
Description:

Permit Description: **CONSTRUCTION EQUIPMENT FENCE**
Work Class:
Proposed Use:
Permit Number: 110397552-01-EQ FN
Status: ISSUED
Valuation: $0.00
Contractor Company:
Contractor Name: HARCO CONSULTANTS CORP, A.K. VENTURES INC

Date: **5/22/2009**
Permit Type: **EW SP**
Description:

Permit Description: **EQUIPMENT WORK SPRINKLER**
Work Class:
Proposed Use:
Permit Number: 110353331-01-EW SP
Status: ISSUED
Valuation: $0.00
Contractor Company:
Contractor Name: AGRESSIVE FIRE PROT LLC

ADJOINING PROPERTY FINDINGS

Date:	**5/20/2009**
Permit Type:	**PL**
Description:	**SCOPE OF WORK DOES NOT REQUIRE CHANGE OF USE, EGRESS OR OCCUPANCY. INSTALLATION OF FIRE MAIN.**
Permit Description:	**PLUMBING**
Work Class:	
Proposed Use:	OTHER B
Permit Number:	120037236-01-PL
Status:	ISSUED
Valuation:	$63,000.00
Contractor Company:	
Contractor Name:	J. CAIAZZO P & H CORP, J CAIAZZO P & H CORP, J CAIAZZO PLUMBING & HEAT, J CAIAZZO P & H CORP G C

Date:	**5/11/2009**
Permit Type:	**EW SP**
Description:	
Permit Description:	**EQUIPMENT WORK SPRINKLER**
Work Class:	
Proposed Use:	
Permit Number:	120002647-01-EW SP
Status:	ISSUED
Valuation:	$0.00
Contractor Company:	
Contractor Name:	A & F FIRE PROTECTION CO, ADVANCED AUTO SPR.CO.,INC

ADJOINING PROPERTY FINDINGS

Date:	**4/30/2009**
Permit Type:	**PL**
Description:	
Permit Description:	**PLUMBING**
Work Class:	
Proposed Use:	
Permit Number:	110473416-01-PL
Status:	ISSUED
Valuation:	$0.00
Contractor Company:	
Contractor Name:	J. CAIAZZO P & H CORP, J CAIAZZO P & H CORP, J CAIAZZO PLUMBING & HEAT, J CAIAZZO P & H CORP G C

Date:	**4/29/2009**
Permit Type:	**EQ SH**
Description:	**INSTALLATION OF HEAVY DUTY SIDEWALK SHED A TOTAL OF 95 LF AS PER PLAN AT 600 BROADWAY. WORK SHALL COMPLY WITH 2008 BUILDING CODE CHAPTER 33. NO CHANGE IN USE, EGRESS OR OCCUPANCY.**
Permit Description:	**CONSTRUCTION EQUIPMENT SIDEWALK SHED**
Work Class:	
Proposed Use:	OTHER COM
Permit Number:	120024801-01-EQ SH
Status:	ISSUED
Valuation:	$0.00
Contractor Company:	
Contractor Name:	EVEREST SCAFFOLDING INC

ADJOINING PROPERTY FINDINGS

Date:	**4/15/2009**
Permit Type:	**EQ SF**
Description:	**INSTALLATION OF PIPE SCAFFOLD AS PER DRAWINGS TO ORIGINATE FROM ELEVATOR SHAFT. PIPE SCAFFOLD SHALL COMPLY WITH CHAPTER #33 OF THE 2008 CODE. NO CHANGE IN USE, OCCUPANCY OR EGRESS UNDER THIS APPLICATION.**
Permit Description:	**CONSTRUCTION EQUIPMENT SCAFFOLD**
Work Class:	
Proposed Use:	OTHER COM
Permit Number:	120014876-01-EQ SF
Status:	ISSUED
Valuation:	$0.00
Contractor Company:	
Contractor Name:	JD SCAFFOLD INC

Date:	**4/14/2009**
Permit Type:	
Description:	
Permit Description:	
Work Class:	
Proposed Use:	
Permit Number:	M291329
Status:	CLOSED/CANCELLED
Valuation:	$0.00
Contractor Company:	
Contractor Name:	BOROWIDE ELECT'L CONTR'S

ADJOINING PROPERTY FINDINGS

Date: **4/14/2009**
Permit Type: **SG**
Description:

Permit Description: **SIGN**
Work Class:
Proposed Use:
Permit Number: 110462785-01-SG
Status: ISSUED
Valuation: $0.00
Contractor Company:
Contractor Name: RICHTER & RATNER CONTRACT, NORTH SHORE NEON SIGN CO

Date: **3/27/2009**
Permit Type: **EQ SF**
Description: **INSTALLATION OF TEMPORARY SCAFFOLDING.**

Permit Description: **CONSTRUCTION EQUIPMENT SCAFFOLD**
Work Class:
Proposed Use: OTHER B
Permit Number: 110479633-01-EQ SF
Status: ISSUED
Valuation: $0.00
Contractor Company:
Contractor Name: EAGLE SCAFFOLDING SVCS IN

Date: **3/20/2009**
Permit Type: **EQ SF**
Description:

Permit Description: **CONSTRUCTION EQUIPMENT SCAFFOLD**
Work Class:
Proposed Use:
Permit Number: 110403698-01-EQ SF
Status: ISSUED
Valuation: $0.00
Contractor Company:
Contractor Name: EAGLE SCAFFOLDING SVCS IN, MALATESTA PALADINO, INC

ADJOINING PROPERTY FINDINGS

Date: **3/3/2009**
Permit Type: **SG**
Description:

Permit Description: **SIGN**
Work Class:
Proposed Use:
Permit Number: 110462534-01-SG
Status: ISSUED
Valuation: $0.00
Contractor Company:
Contractor Name: RICHTER & RATNER CONTRACT, NORTH SHORE NEON SIGN CO

Date: **2/27/2009**
Permit Type: **SG**
Description: **ERECT NON-ILLUMINATED DOUBLE FACED ACCESSORY PROJECTING SIGN. NO CHANGE IN USE, EGRESS OR OCCUPANCY.**

Permit Description: **SIGN**
Work Class: SIGN
Proposed Use:
Permit Number: 110462785-01-SG
Status: ASSIGNED TO P/E
Valuation: $1,000.00
Contractor Company:
Contractor Name:

Date: **2/26/2009**
Permit Type: **SG**
Description:

Permit Description: **SIGN**
Work Class:
Proposed Use:
Permit Number: 110451010-01-SG
Status: ISSUED
Valuation: $0.00
Contractor Company:
Contractor Name: RICHTER & RATNER CONTRACT, NORTH SHORE NEON SIGN CO

ADJOINING PROPERTY FINDINGS

Work Class: SIGN
Proposed Use:
Permit Number: 110451010-01-SG
Status: PERMIT-ENTIRE
Valuation: $3,000.00
Contractor Company:
Contractor Name:

Date: **2/26/2009**
Permit Type: **SG**
Description: **ERECT NON-ILLUMINATED ACCESSORY BUSINESS SIGN ON WALL. NO CHANGE IN USE, EGRESS OR OCCUPANCY.**

Permit Description: **SIGN**
Work Class: SIGNS
Proposed Use:
Permit Number: 110462534-01-SG
Status: APPROVED
Valuation: $2,000.00
Contractor Company:
Contractor Name:

Date: **1/20/2009**
Permit Type: **EW OT**
Description: **GNRL CONST.TO REPLACE WINDOW AS PER PLANS FILED**

Permit Description: **EQUIPMENT WORK Other Construction Equipment**
Work Class:
Proposed Use: OTHER COM
Permit Number: 110419725-01-EW OT
Status: ISSUED
Valuation: $300,000.00
Contractor Company:
Contractor Name: H & H BUILDERS INC

ADJOINING PROPERTY FINDINGS

Date: **1/13/2009**
Permit Type: **EW OT**
Description:

Permit Description: **EQUIPMENT WORK Other Construction Equipment**
Work Class:
Proposed Use:
Permit Number: 110115438-01-EW OT
Status: ISSUED
Valuation: $0.00
Contractor Company:
Contractor Name: DGC CAPITAL CONTRACT CORP

Date: **1/2/2009**
Permit Type: **EW OT**
Description:

Permit Description: **EQUIPMENT WORK Other Construction Equipment**
Work Class:
Proposed Use:
Permit Number: 110207614-01-EW OT
Status: ISSUED
Valuation: $0.00
Contractor Company:
Contractor Name: DGC CAPITAL CONTRACT CORP

Date: **1/2/2009**
Permit Type: **EW MH**
Description:

Permit Description: **EQUIPMENT WORK Mechanical/HVAC**
Work Class:
Proposed Use:
Permit Number: 110207614-02-EW MH
Status: ISSUED
Valuation: $0.00
Contractor Company:
Contractor Name: DGC CAPITAL CONTRACT CORP

ADJOINING PROPERTY FINDINGS

Date: **1/2/2009**
Permit Type: **EW OT**
Description:

Permit Description: **EQUIPMENT WORK Other Construction Equipment**
Work Class:
Proposed Use:
Permit Number: 110207614-03-EW OT
Status: ISSUED
Valuation: $0.00
Contractor Company:
Contractor Name: DGC CAPITAL CONTRACT CORP

Date: **12/18/2008**
Permit Type: **EQ SF**
Description: **TO ERECT TEMPORARY SCAFFOLD.**

Permit Description: **CONSTRUCTION EQUIPMENT Scaffold**
Work Class:
Proposed Use: OTHER B
Permit Number: 110403698-01-EQ SF
Status: ISSUED
Valuation: $0.00
Contractor Company:
Contractor Name: EAGLE SCAFFOLDING SVCS IN, MALATESTA PALADINO, INC

Date: **12/10/2008**
Permit Type: **PL**
Description: **ALTER AS PER PLANS**

Permit Description: **PLUMBING**
Work Class:
Proposed Use: OTHER COM
Permit Number: 110403091-01-PL
Status: ISSUED
Valuation: $317,000.00
Contractor Company:
Contractor Name: M&T PLBG AND HTG CO., INC, D&S SPRINKLER SYSTEMS INC

ADJOINING PROPERTY FINDINGS

Date: **12/1/2008**
Permit Type: **EQ FN**
Description:

Permit Description: **CONSTRUCTION EQUIPMENT Fence**
Work Class:
Proposed Use:
Permit Number: 110397552-01-EQ FN
Status: ISSUED
Valuation: $0.00
Contractor Company:
Contractor Name: H & H BUILDERS INC

Date: **11/19/2008**
Permit Type:
Description:

Permit Description:
Work Class:
Proposed Use:
Permit Number: M287189
Status: COMPLETED
Valuation: $0.00
Contractor Company:
Contractor Name: CORPORATE ELEC. GROUP INC

Date: **11/12/2008**
Permit Type:
Description:

Permit Description:
Work Class:
Proposed Use:
Permit Number: M286906
Status: COMPLETED
Valuation: $0.00
Contractor Company:
Contractor Name: O.M. ELECTRIC INC.

ADJOINING PROPERTY FINDINGS

Date:	**11/12/2008**
Permit Type:	**PL**
Description:	**PROPOSED MECHANICAL AND PLUMBING MODIFICATIONS AS PER PLANS FILED HEREWITH NO CHANGE TO USE EGRESS OR OCCUPANCY**
Permit Description:	**PLUMBING**
Work Class:	
Proposed Use:	OTHER
Permit Number:	110354759-02-PL
Status:	ISSUED
Valuation:	$405,000.00
Contractor Company:	
Contractor Name:	DUO PLUMBING & HTG CORP., DUO PLUMBING & HTG CORP. RP, DUE PLUMBING & HEATING CORP

Date:	**11/3/2008**
Permit Type:	
Description:	
Permit Description:	
Work Class:	
Proposed Use:	
Permit Number:	M286555
Status:	COMPLETED
Valuation:	$0.00
Contractor Company:	
Contractor Name:	JAM ELECTRICAL CORP

ADJOINING PROPERTY FINDINGS

Date: **10/30/2008**
Permit Type: **EQ SH**
Description: **ERECTION OF A SIDEWALK SHED TO ENCLOSE SIDEWALK AREA ALONG THE FACE OF THE BUILDING TO ALLOW IT TO REMAIN OPEN FOR AN EXTENDED PERIOD TO PERMIT CON EDISON ACCESS TO THE VAULT.**

Permit Description: **CONSTRUCTION EQUIPMENT SIDEWALK SHED**
Work Class:
Proposed Use: OTHER B
Permit Number: 110374773-01-EQ SH
Status: ISSUED
Valuation: $0.00
Contractor Company:
Contractor Name: HARCO CONSULTANTS CORP, A.K. VENTURES INC

Date: **10/28/2008**
Permit Type:
Description:

Permit Description:
Work Class:
Proposed Use:
Permit Number: M286383
Status: COMPLETED
Valuation: $0.00
Contractor Company:
Contractor Name: CORPORATE ELEC. GROUP INC

Date: **10/24/2008**
Permit Type:
Description:

Permit Description:
Work Class:
Proposed Use:
Permit Number: M286297
Status: ADMINISTRATIVELY CLOSED (MINOR WORK)
Valuation: $0.00
Contractor Company:
Contractor Name: O.M. ELECTRIC INC.

ADJOINING PROPERTY FINDINGS

Date:	**10/24/2008**
Permit Type:	**EW OT**
Description:	**GENERAL CONSTRUCTION CHANGES AS PER PLANS FILED HEREWITH NO CHANGE TO USE EGRE SS OR OCCUPANCY PROPOSED**
Permit Description:	**EQUIPMENT WORK OTHER CONSTRUCTION EQUIPMENT**
Work Class:	
Proposed Use:	OTHER COM
Permit Number:	110354759-01-EW OT
Status:	ISSUED
Valuation:	$900,000.00
Contractor Company:	
Contractor Name:	SCHIMENTI CONSTRUCTION CO, SCHIMENT CONSTRUCTION COMPANY

Date:	**10/24/2008**
Permit Type:	**EW MH**
Description:	**PROPOSED MECHANICAL AND PLUMBING MODIFICATIONS AS PER PLANS FILED HEREWITH NO CHANGE TO USE EGRESS OR OCCUPANCY**
Permit Description:	**EQUIPMENT WORK MECHANICAL/HVAC**
Work Class:	
Proposed Use:	OTHER
Permit Number:	110354759-02-EW MH
Status:	ISSUED
Valuation:	$405,000.00
Contractor Company:	
Contractor Name:	SCHIMENTI CONSTRUCTION CO, SCHIMENT CONSTRUCTION COMPANY

ADJOINING PROPERTY FINDINGS

Date:	**10/24/2008**
Permit Type:	**EW OT**
Description:	**PROPOSED MECHANICAL AND PLUMBING MODIFICATIONS AS PER PLANS FILED HEREWITH NO CHANGE IN USE EGRESS OR OCCUPANCY PROPOSE**
Permit Description:	**EQUIPMENT WORK OTHER CONSTRUCTION EQUIPMENT**
Work Class:	
Proposed Use:	OTHER
Permit Number:	110354759-03-EW OT
Status:	ISSUED
Valuation:	$150,000.00
Contractor Company:	
Contractor Name:	SCHIMENTI CONSTRUCTION CO, SCHIMENT CONSTRUCTION COMPANY

Date:	**10/7/2008**
Permit Type:	
Description:	
Permit Description:	
Work Class:	
Proposed Use:	
Permit Number:	M285720
Status:	COMPLETED
Valuation:	$0.00
Contractor Company:	
Contractor Name:	O.M. ELECTRIC INC.

Date:	**10/2/2008**
Permit Type:	**EW OT**
Description:	**PROPOSED ALTERATION AS PER PLANS HEREWITH FILED.NO CHANGES TO USE, EGRESS OR OCCUPANCY PROPOSED UNDER THIS APPLICATION.**
Permit Description:	**EQUIPMENT WORK OTHER CONSTRUCTION EQUIPMENT**
Work Class:	
Proposed Use:	OTHER COM
Permit Number:	110207614-01-EW OT
Status:	ISSUED
Valuation:	$3,000,000.00
Contractor Company:	
Contractor Name:	DGC CAPITAL CONTRACT CORP

ADJOINING PROPERTY FINDINGS

Date:	**10/2/2008**
Permit Type:	**EW MH**
Description:	**PROPOSED MECHANICAL AND PLUMBING CHANGES AS PER PLANS HEREWITH FILED.NO CHANGE TO USE, EGRESS OR OCCUPANCY PROPOSED UNDER THIS APPLICATION.**
Permit Description:	**EQUIPMENT WORK MECHANICAL/HVAC**
Work Class:	
Proposed Use:	OTHER
Permit Number:	110207614-02-EW MH
Status:	ISSUED
Valuation:	$1,050,000.00
Contractor Company:	
Contractor Name:	DGC CAPITAL CONTRACT CORP

Date:	**10/2/2008**
Permit Type:	**EW OT**
Description:	**PROPOSED STRUCTURAL CHANGES AS PER PLANS HEREWITH FILED.NO CHANGE TO USE, EGRESS OR OCCUPANCY PROPOSED UNDER THIS APPLICATION.**
Permit Description:	**EQUIPMENT WORK OTHER CONSTRUCTION EQUIPMENT**
Work Class:	
Proposed Use:	OTHER
Permit Number:	110207614-03-EW OT
Status:	ISSUED
Valuation:	$300,000.00
Contractor Company:	
Contractor Name:	DGC CAPITAL CONTRACT CORP

ADJOINING PROPERTY FINDINGS

Date: **10/1/2008**
Permit Type:
Description:

Permit Description:
Work Class:
Proposed Use:
Permit Number: M285507
Status: CLOSED/CANCELLED
Valuation: $0.00
Contractor Company:
Contractor Name: E-J ELEC. INSTALLATION CO

Date: **7/30/2008**
Permit Type: **EQ FN**
Description: **DEMOLITION OF INTERIOR FLOORS SUBC, CEL, 1-3 AS PER PLANS, NO CHANGE IN USE, EGRESS, OR OCCUPANCY.**

Permit Description: **CONSTRUCTION EQUIPMENT FENCE**
Work Class:
Proposed Use: OTHER C
Permit Number: 110152771-01-EQ FN
Status: ISSUED
Valuation: $900,000.00
Contractor Company:
Contractor Name: SCHIMENTI CONSTRUCTION CO, SCHIMENT CONSTRUCTION COMPANY

Date: **7/30/2008**
Permit Type: **EW OT**
Description: **DEMOLITION OF INTERIOR FLOORS SUBC, CEL, 1-3 AS PER PLANS, NO CHANGE IN USE, EGRESS, OR OCCUPANCY.**

Permit Description: **EQUIPMENT WORK OTHER CONSTRUCTION EQUIPMENT**
Work Class:
Proposed Use: OTHER C
Permit Number: 110152771-01-EW OT
Status: RE-ISSUED
Valuation: $900,000.00
Contractor Company:
Contractor Name: SCHIMENTI CONSTRUCTION CO, SCHIMENT CONSTRUCTION COMPANY

ADJOINING PROPERTY FINDINGS

Date:	**7/30/2008**
Permit Type:	**EW OT**
Description:	**INTERIOR STRUCTURAL WORK, 1-4, SUBCEL 1,CELL, AS PER PLANS.NO CHANGE IN USE, EGRESS, OR OCCUPANCY.**
Permit Description:	**EQUIPMENT WORK OTHER CONSTRUCTION EQUIPMENT**
Work Class:	
Proposed Use:	OTHER
Permit Number:	110152771-02-EW OT
Status:	ISSUED
Valuation:	$750,000.00
Contractor Company:	
Contractor Name:	SCHIMENTI CONSTRUCTION CO, SCHIMENT CONSTRUCTION COMPANY

Date:	**6/11/2008**
Permit Type:	**EQ SF**
Description:	**ERECT PIPE SCAFFOLD AS PER PLAN AT 600 BROADWAY. DURING REMEDIAL REPAIRS, WORK SHALL COMPLY WITH LL 33/91. NO CHANGE IN USE, EGRESS OR OCCUPANCY.**
Permit Description:	**CONSTRUCTION EQUIPMENT SCAFFOLD**
Work Class:	
Proposed Use:	OTHER COM
Permit Number:	110196154-01-EQ SF
Status:	ISSUED
Valuation:	$0.00
Contractor Company:	
Contractor Name:	EAGLE SCAFFOLDING SVCS IN, MALATESTA PALADINO, INC

ADJOINING PROPERTY FINDINGS

Date:	**5/21/2008**
Permit Type:	**EW OT**
Description:	**INTERIOR STRUCTURAL WORK, 1-4, SUBCEL 1,CELL, AS PER PLANS.NO CHANGE IN USE, EGRESS, OR OCCUPANCY.**
Permit Description:	**EQUIPMENT WORK OTHER CONSTRUCTION EQUIPMENT**
Work Class:	
Proposed Use:	OTHER
Permit Number:	110152771-02-EW OT
Status:	ISSUED
Valuation:	$750,000.00
Contractor Company:	
Contractor Name:	SCHIMENTI CONSTRUCTION CO, SCHIMENT CONSTRUCTION COMPANY

Date:	**5/15/2008**
Permit Type:	**EQ SH**
Description:	**INSTALL SIDEWALK SHED A TOTAL OF 50 L.F AT 600 BROADWAY. DURING REMEDIAL REPAIRS, WORK SHALL COMPLY WITH LL 33/91. NO CHANGE IN USE, EGRESS OR OCCUPANCY.**
Permit Description:	**CONSTRUCTION EQUIPMENT SIDEWALK SHED**
Work Class:	
Proposed Use:	OTHER COM
Permit Number:	110164367-01-EQ SH
Status:	ISSUED
Valuation:	$0.00
Contractor Company:	
Contractor Name:	GORDEN ENVIORNMENTAL & MECHANICA, CARRICK CONTRACTING INC, EAGLE SCAFFOLDING SERVICES INC, EAGLE SCA

ADJOINING PROPERTY FINDINGS

Date:	**5/9/2008**
Permit Type:	**EQ FN**
Description:	**DEMOLITION OF INTERIOR FLOORS SUBC, CEL, 1-3 AS PER PLANS, NO CHANGE IN USE, EGRESS, OR OCCUPANCY.**
Permit Description:	**CONSTRUCTION EQUIPMENT FENCE**
Work Class:	
Proposed Use:	OTHER C
Permit Number:	110152771-01-EQ FN
Status:	ISSUED
Valuation:	$900,000.00
Contractor Company:	
Contractor Name:	SCHIMENTI CONST, SCHIMENTI CONSTRUCTION CO INC, SCHIMENTI CONSTR. CO INC., SCHIMENTI CONSTR. CO, SCH

Date:	**5/9/2008**
Permit Type:	**EW OT**
Description:	**DEMOLITION OF INTERIOR FLOORS SUBC, CEL, 1-3 AS PER PLANS, NO CHANGE IN USE, EGRESS, OR OCCUPANCY.**
Permit Description:	**EQUIPMENT WORK OTHER CONSTRUCTION EQUIPMENT**
Work Class:	
Proposed Use:	OTHER C
Permit Number:	110152771-01-EW OT
Status:	ISSUED
Valuation:	$900,000.00
Contractor Company:	
Contractor Name:	SCHIMENTI CONST, SCHIMENTI CONSTRUCTION CO INC, SCHIMENTI CONSTR. CO INC., SCHIMENTI CONSTR. CO, SCH

ADJOINING PROPERTY FINDINGS

Date: **4/25/2008**
Permit Type:
Description:

Permit Description:
Work Class:
Proposed Use:
Permit Number: M279940
Status: CLOSED/CANCELLED
Valuation: $0.00
Contractor Company:
Contractor Name: E. FITZGERALD ELEC CO INC

Date: **4/24/2008**
Permit Type: **SG**
Description: **BSA DENIAL. ERECT NON-ILLUMINATED PAINTED WALL SIGN. NO CHANGE IN USE, EGRESS OR OCCUPANCY.**

Permit Description: **SIGN**
Work Class: SIGN
Proposed Use:
Permit Number: 104943581-01-SG
Status: ASSIGNED TO P/E
Valuation: $0.00
Contractor Company:
Contractor Name:

ADJOINING PROPERTY FINDINGS

Date: **4/17/2008**
Permit Type: **EW OT**
Description: **PROPOSED INTERIOR DEMOLITION OF 4TH,5TH AND 6TH FLOORS AS PER PLANS HEREWITH FILRD.NO CHANGE TO USE, EGRESS OR OCCUPANCY PROPOSED UNDER THIS APPLICATION.**

Permit Description: **EQUIPMENT WORK OTHER CONSTRUCTION EQUIPMENT**
Work Class:
Proposed Use: OTHER COM
Permit Number: 110115438-01-EW OT
Status: ISSUED
Valuation: $40,000.00
Contractor Company:
Contractor Name: DGC CAPITAL CONTRACT CORP

Date: **1/16/2008**
Permit Type:
Description:

Permit Description:
Work Class:
Proposed Use:
Permit Number: M276165
Status: COMPLETED
Valuation: $0.00
Contractor Company:
Contractor Name: O.M. ELECTRIC INC.

Date: **11/16/2005**
Permit Type: **SG**
Description:

Permit Description: **SIGN**
Work Class:
Proposed Use:
Permit Number: 104235686-01-SG
Status: ISSUED
Valuation: $0.00
Contractor Company:
Contractor Name: BOLD & BOLT VISUAL, CORP, NEW YORK SIGN CONTRACTORS, SIGNS CAD CORP

ADJOINING PROPERTY FINDINGS

Date:	**9/13/2005**
Permit Type:	**SG**
Description:	**NON ILLUMINATED PAINTED ADVERTISING WALL SIGN-INSIDE PROPERTY LINE W STEVE BY STEVE MADDEN 529 BROADWAY (PICTORIAL) SIZE- 320 SQ FT NOT WITHIN VIEW OF AN ARTERIAL HIGHWAY OR PUBLIC PARK OF 1/2 ACRE OR MORE NO CHANGE TO USE, EGRESS OR OCCUPANCY**
Permit Description:	**SIGN**
Work Class:	SIGN
Proposed Use:	
Permit Number:	104235686-01-SG
Status:	P/E DISAPPROVED
Valuation:	$0.00
Contractor Company:	
Contractor Name:	

Date:	**7/6/2004**
Permit Type:	**PL**
Description:	**REMOVAL OF STANDPIPE WATER TANK, REPLACE SPRINKLER TANK WITH COMBINATION SPRINKLER AND STANDPIPE TANK ON ROOF. NO CHANGE IN USE, EGRESS OR OCCUPANCY UNDE THIS APPLICATION.**
Permit Description:	**PLUMBING**
Work Class:	
Proposed Use:	OTHER
Permit Number:	103556091-01-PL
Status:	ISSUED
Valuation:	$30,000.00
Contractor Company:	
Contractor Name:	HERBERT ROSE INC, AMR MECHANICAL CORP, AMR MECHANICAL INC, UNITED TOWER MAINTENANCE, AMR MECHANICAL

ADJOINING PROPERTY FINDINGS

Date:	**11/26/2003**
Permit Type:	**PL**
Description:	**PROPOSE TO INSTALL NEW HVAC SYSTEM AND PLUMBING FIXTURES IN SUB-CELLAR, CELLAR AND FIRST FLOOR.**
Permit Description:	**PLUMBING**
Work Class:	
Proposed Use:	OTHER
Permit Number:	103523108-02-PL
Status:	ISSUED
Valuation:	$40,000.00
Contractor Company:	
Contractor Name:	DAMON PROPERTIES,LLC

Date:	**7/25/2003**
Permit Type:	**EW OT**
Description:	**PROPOSE TO DEMOLISH AND CONSTRUCT NON-BEARING PARTITIONS AND HUNG CEILING AT SUB-CELLAR, CELLAR AND FIRST FLOOR. NO CHANGE IN USE, OCCUPANCY OR EGRESS.**
Permit Description:	**EQUIPMENT WORK OTHER CONSTRUCTION EQUIPMENT**
Work Class:	
Proposed Use:	OTHER
Permit Number:	103523108-01-EW OT
Status:	ISSUED
Valuation:	$224,000.00
Contractor Company:	
Contractor Name:	D.E.C.A DEVELOPMENT INC

ADJOINING PROPERTY FINDINGS

Date:	**7/25/2003**
Permit Type:	**EW MH**
Description:	**PROPOSE TO INSTALL NEW HVAC SYSTEM AND PLUMBING FIXTURES IN SUB-CELLAR, CELLAR AND FIRST FLOOR.**
Permit Description:	**EQUIPMENT WORK MECHANICAL/HVAC**
Work Class:	
Proposed Use:	OTHER
Permit Number:	103523108-02-EW MH
Status:	ISSUED
Valuation:	$40,000.00
Contractor Company:	
Contractor Name:	D.E.C.A DEVELOPMENT INC

Date:	**4/16/2003**
Permit Type:	**EQ SH**
Description:	
Permit Description:	**CONSTRUCTION EQUIPMENT SIDEWALK SHED**
Work Class:	
Proposed Use:	
Permit Number:	103117182-01-EQ SH
Status:	ISSUED
Valuation:	$0.00
Contractor Company:	
Contractor Name:	REGIONAL SCAFFOLDING & HO

Date:	**11/1/2001**
Permit Type:	
Description:	
Permit Description:	
Work Class:	
Proposed Use:	
Permit Number:	M206038
Status:	COMPLETED
Valuation:	$0.00
Contractor Company:	
Contractor Name:	ASSOCIATED ELEC CONT OF N

ADJOINING PROPERTY FINDINGS

Date: **8/31/1998**
Permit Type:
Description:

Permit Description:
Work Class:
Proposed Use:
Permit Number: M170186
Status: COMPLETED
Valuation: $0.00
Contractor Company:
Contractor Name: ROBERT S. COVELLO

Date: **8/24/1995**
Permit Type:
Description:

Permit Description:
Work Class:
Proposed Use:
Permit Number: M135193
Status: COMPLETED
Valuation: $0.00
Contractor Company:
Contractor Name: MUTUAL ELECTRIC CORP.

Date: **11/15/1994**
Permit Type:
Description:

Permit Description:
Work Class:
Proposed Use:
Permit Number: M125494
Status: COMPLETED
Valuation: $0.00
Contractor Company:
Contractor Name: ROTHSTEIN & HOFFMAN ELEC.

ADJOINING PROPERTY FINDINGS

Date: **6/27/1994**
Permit Type:
Description:

Permit Description:
Work Class:
Proposed Use:
Permit Number: M120822
Status: COMPLETED
Valuation: $0.00
Contractor Company:
Contractor Name: ROTHSTEIN & HOFFMAN ELEC.

Date: **1/16/1991**
Permit Type:
Description:

Permit Description:
Work Class:
Proposed Use:
Permit Number: R027152
Status: COMPLETED
Valuation: $0.00
Contractor Company:
Contractor Name: PETER C. FOLINO

Date: **9/28/1990**
Permit Type:
Description:

Permit Description:
Work Class:
Proposed Use:
Permit Number: M073324
Status: CLOSED/CANCELLED
Valuation: $0.00
Contractor Company:
Contractor Name: K. C. ELECTRIC, INC.

ADJOINING PROPERTY FINDINGS

Date: **9/18/1990**
Permit Type:
Description:

Permit Description:
Work Class:
Proposed Use:
Permit Number: M072798
Status: COMPLETED
Valuation: $0.00
Contractor Company:
Contractor Name: K. C. ELECTRIC, INC.

Date: **6/14/1989**
Permit Type:
Description:

Permit Description:
Work Class:
Proposed Use:
Permit Number: M053622
Status: CLOSED/CANCELLED
Valuation: $0.00
Contractor Company:
Contractor Name: 280 E198 ST.DBA KING ELEC

Date: **3/29/1989**
Permit Type:
Description:

Permit Description:
Work Class:
Proposed Use:
Permit Number: M050254
Status: COMPLETED
Valuation: $0.00
Contractor Company:
Contractor Name: WARREN ELECTRIC CO.

ADJOINING PROPERTY FINDINGS

Date: **1/25/1989**
Permit Type:
Description:

Permit Description:
Work Class:
Proposed Use:
Permit Number: M047674
Status: COMPLETED
Valuation: $0.00
Contractor Company:
Contractor Name: WARREN ELECTRIC CO.

Date: **5/15/1985**
Permit Type:
Description:

Permit Description:
Work Class:
Proposed Use:
Permit Number: S00131
Status: COMPLETED
Valuation: $0.00
Contractor Company:
Contractor Name: BORNA & SONS, INC.

Date: **3/28/1985**
Permit Type:
Description:

Permit Description:
Work Class:
Proposed Use:
Permit Number: 027631
Status: COMPLETED
Valuation: $0.00
Contractor Company:
Contractor Name: JOSEPH WEINSTEIN ELECTRIC

ADJOINING PROPERTY FINDINGS

610 BROADWAY

Date: **4/2/2012**
Permit Type: **EW OT**
Description:

Permit Description: **EQUIPMENT WORK OTHER CONSTRUCTION EQUIPMENT**
Work Class:
Proposed Use:
Permit Number: 120258032-02-EW OT
Status: ISSUED
Valuation: $0.00
Contractor Company:
Contractor Name: ARAGON LLC

Date: **4/2/2012**
Permit Type: **EW MH**
Description:

Permit Description: **EQUIPMENT WORK MECHANICAL/HVAC**
Work Class:
Proposed Use:
Permit Number: 120258032-03-EW MH
Status: ISSUED
Valuation: $0.00
Contractor Company:
Contractor Name: ARAGON LLC

Date: **3/30/2012**
Permit Type: **EW OT**
Description:

Permit Description: **EQUIPMENT WORK OTHER CONSTRUCTION EQUIPMENT**
Work Class:
Proposed Use:
Permit Number: 120258032-01-EW OT
Status: ISSUED
Valuation: $0.00
Contractor Company:
Contractor Name: ARAGON LLC

ADJOINING PROPERTY FINDINGS

Date: **11/15/2011**
Permit Type: **EW SP**
Description:

Permit Description: **EQUIPMENT WORK SPRINKLER**
Work Class:
Proposed Use:
Permit Number: 120258041-01-EW SP
Status: ISSUED
Valuation: $0.00
Contractor Company:
Contractor Name: S. TIEGER PLBG. CO., INC

Date: **12/3/2010**
Permit Type: **EW OT**
Description:

Permit Description: **EQUIPMENT WORK OTHER CONSTRUCTION EQUIPMENT**
Work Class:
Proposed Use:
Permit Number: 120258032-01-EW OT
Status: ISSUED
Valuation: $0.00
Contractor Company:
Contractor Name: ARAGON LLC

Date: **12/3/2010**
Permit Type: **EW OT**
Description:

Permit Description: **EQUIPMENT WORK OTHER CONSTRUCTION EQUIPMENT**
Work Class:
Proposed Use:
Permit Number: 120258032-02-EW OT
Status: ISSUED
Valuation: $0.00
Contractor Company:
Contractor Name: ARAGON LLC

ADJOINING PROPERTY FINDINGS

Date: **12/3/2010**
Permit Type: **EW MH**
Description:

Permit Description: **EQUIPMENT WORK MECHANICAL/HVAC**
Work Class:
Proposed Use:
Permit Number: 120258032-03-EW MH
Status: ISSUED
Valuation: $0.00
Contractor Company:
Contractor Name: ARAGON LLC

Date: **11/23/2010**
Permit Type: **EW OT**
Description: **GENERAL CONSTRUCTION TO MAINTAIN CONCRETE SURFACES THROUGH PATCHING AND FILLIN G AS NEEDED AS INDICATED ON PLANS. NO CHANGE IN USE, EGRESS OR OCCUPANCY.**

Permit Description: **EQUIPMENT WORK OTHER CONSTRUCTION EQUIPMENT**
Work Class:
Proposed Use: OTHER E
Permit Number: 120421025-01-EW OT
Status: ISSUED
Valuation: $40,000.00
Contractor Company:
Contractor Name: CONCORD RESTORATION INC

Date: **3/1/2010**
Permit Type: **PL**
Description:

Permit Description: **PLUMBING**
Work Class:
Proposed Use:
Permit Number: 120258032-03-PL
Status: ISSUED
Valuation: $0.00
Contractor Company:
Contractor Name: GREGG NY PLUMBING, INC, COPPER MECHANICAL, INC, GREGG NY PLUMBING

ADJOINING PROPERTY FINDINGS

Date: **2/22/2010**
Permit Type: **EW OT**
Description:

Permit Description: **EQUIPMENT WORK OTHER CONSTRUCTION EQUIPMENT**
Work Class:
Proposed Use:
Permit Number: 120258032-01-EW OT
Status: ISSUED
Valuation: $0.00
Contractor Company:
Contractor Name: ARAGON LLC

Date: **2/22/2010**
Permit Type: **EW OT**
Description:

Permit Description: **EQUIPMENT WORK OTHER CONSTRUCTION EQUIPMENT**
Work Class:
Proposed Use:
Permit Number: 120258032-02-EW OT
Status: ISSUED
Valuation: $0.00
Contractor Company:
Contractor Name: ARAGON LLC

Date: **2/22/2010**
Permit Type: **EW MH**
Description:

Permit Description: **EQUIPMENT WORK MECHANICAL/HVAC**
Work Class:
Proposed Use:
Permit Number: 120258032-03-EW MH
Status: ISSUED
Valuation: $0.00
Contractor Company:
Contractor Name: ARAGON LLC

ADJOINING PROPERTY FINDINGS

Date: **1/27/2010**
Permit Type:
Description:

Permit Description:
Work Class:
Proposed Use:
Permit Number: M299517
Status: AWAITING INSPECTION REQUEST
Valuation: $0.00
Contractor Company:
Contractor Name: ELECTRICAL DESIGN MNGT LL

Date: **1/19/2010**
Permit Type: **PL**
Description:

Permit Description: **PLUMBING**
Work Class:
Proposed Use:
Permit Number: 120215640-02-PL
Status: ISSUED
Valuation: $0.00
Contractor Company:
Contractor Name: GREGG NY PLUMBING, INC, COPPER MECHANICAL, INC, GREGG NY PLUMBING

Date: **1/6/2010**
Permit Type:
Description:

Permit Description:
Work Class:
Proposed Use:
Permit Number: M298997
Status: COMPLETED
Valuation: $0.00
Contractor Company:
Contractor Name: ELECTRICAL DESIGN MNGT LL

ADJOINING PROPERTY FINDINGS

Date:	**12/29/2009**
Permit Type:	**EW OT**
Description:	**INTERIOR DEMO AND INSTALLATION OF PARTITIONS ON 4TH FLOOR AS PER PLANS FILED HEREWITH. NO CHANGE IN**
Permit Description:	**EQUIPMENT WORK OTHER CONSTRUCTION EQUIPMENT**
Work Class:	
Proposed Use:	OTHER E
Permit Number:	120215640-01-EW OT
Status:	ISSUED
Valuation:	$210,000.00
Contractor Company:	
Contractor Name:	ARAGON LLC

Date:	**12/29/2009**
Permit Type:	**EW MH**
Description:	**MODIFICATION OF DUCTWORK, NEW DIFFUSERS AND PLUMBING FIXTURES AS PER PLANS FILED HEREWITH. NO CHANG**
Permit Description:	**EQUIPMENT WORK MECHANICAL/HVAC**
Work Class:	
Proposed Use:	OTHER
Permit Number:	120215640-02-EW MH
Status:	ISSUED
Valuation:	$32,000.00
Contractor Company:	
Contractor Name:	ARAGON LLC

Date:	**4/8/2009**
Permit Type:	
Description:	
Permit Description:	
Work Class:	
Proposed Use:	
Permit Number:	M291216
Status:	COMPLETED
Valuation:	$0.00
Contractor Company:	
Contractor Name:	NJS ELEC'L SERVICES CORP.

ADJOINING PROPERTY FINDINGS

Date:	**3/20/2009**
Permit Type:	**EW SP**
Description:	**MODIFICATIONS TO EXISTING DUCTWORK ON PART OF THE 3RD FLOOR AND RELOCATE/ INSTALL SPRINKLER HEADS. NO CHANGE IN USE, EGRESS OR OCCUPANCY.**
Permit Description:	**EQUIPMENT WORK SPRINKLER**
Work Class:	
Proposed Use:	OTHER
Permit Number:	110473327-02-EW SP
Status:	ISSUED
Valuation:	$8,000.00
Contractor Company:	
Contractor Name:	INTERSTATE FIRE PROT. INC

Date:	**3/10/2009**
Permit Type:	**EW OT**
Description:	**MODIFICATION OF INTERIOR PARTITIONS ON THE 3RD FLOOR. NO CHANGE IN USE, EGRESS OR OCCUPANCY.**
Permit Description:	**EQUIPMENT WORK OTHER CONSTRUCTION EQUIPMENT**
Work Class:	
Proposed Use:	OTHER E
Permit Number:	110473327-01-EW OT
Status:	ISSUED
Valuation:	$152,000.00
Contractor Company:	
Contractor Name:	SHAWMUT WOODWORKING & SUP

ADJOINING PROPERTY FINDINGS

Date:	**3/10/2009**
Permit Type:	**EW MH**
Description:	**MODIFICATIONS TO EXISTING DUCTWORK ON PART OF THE 3RD FLOOR AND RELOCATE/ INSTALL SPRINKLER HEADS. NO CHANGE IN USE, EGRESS OR OCCUPANCY.**
Permit Description:	**EQUIPMENT WORK MECHANICAL/HVAC**
Work Class:	
Proposed Use:	OTHER
Permit Number:	110473327-02-EW MH
Status:	ISSUED
Valuation:	$8,000.00
Contractor Company:	
Contractor Name:	SHAWMUT WOODWORKING & SUP

Date:	**1/13/2009**
Permit Type:	**EW OT**
Description:	**DEMOLITION OF INTERIOR PARTITIONS ON PART OF THE 5TH FLOOR AS PER PLANS FILED HEREWITH. NO CHANGE IN USE, EGRESS, OR OCCUPANCY.**
Permit Description:	**EQUIPMENT WORK Other Construction Equipment**
Work Class:	
Proposed Use:	OTHER E
Permit Number:	110413703-01-EW OT
Status:	ISSUED
Valuation:	$30,000.00
Contractor Company:	
Contractor Name:	ARAGON LLC

ADJOINING PROPERTY FINDINGS

Date: **2/29/2008**
Permit Type:
Description:

Permit Description:
Work Class:
Proposed Use:
Permit Number: M277711
Status: COMPLETED
Valuation: $0.00
Contractor Company:
Contractor Name: CLEAR CHANNEL OUTDOOR,

Date: **2/27/2008**
Permit Type: **SG**
Description:

Permit Description: **SIGN**
Work Class:
Proposed Use:
Permit Number: 104939970-01-SG
Status: ISSUED
Valuation: $0.00
Contractor Company:
Contractor Name: CC SIGN & RIGGING

Work Class: SG
Proposed Use:
Permit Number: 104939970-01-SG
Status: PERMIT-ENTIRE
Valuation: $0.00
Contractor Company:
Contractor Name:

ADJOINING PROPERTY FINDINGS

Date: **2/27/2008**
Permit Type: **SG**
Description:

Permit Description: **SIGN**
Work Class:
Proposed Use:
Permit Number: 104939989-01-SG
Status: ISSUED
Valuation: $0.00
Contractor Company:
Contractor Name: CC SIGN & RIGGING

Work Class: SG
Proposed Use:
Permit Number: 104939989-01-SG
Status: PERMIT-ENTIRE
Valuation: $0.00
Contractor Company:
Contractor Name:

Date: **2/27/2008**
Permit Type: **SG**
Description:

Permit Description: **SIGN**
Work Class:
Proposed Use:
Permit Number: 104939998-01-SG
Status: ISSUED
Valuation: $0.00
Contractor Company:
Contractor Name: CC SIGN & RIGGING

ADJOINING PROPERTY FINDINGS

Work Class: SG
Proposed Use:
Permit Number: 104939998-01-SG
Status: PERMIT-ENTIRE
Valuation: $0.00
Contractor Company:
Contractor Name:

Date: **10/29/2007**
Permit Type: **EW MH**
Description: **Mechanical work on the 5th floor as per plans filed herewith. No change in use, egress or occupancy.**

Permit Description: **EQUIPMENT WORK MECHANICAL/HVAC**
Work Class:
Proposed Use: OTHER
Permit Number: 104867814-01-EW MH
Status: ISSUED
Valuation: $5,000.00
Contractor Company:
Contractor Name: OHAYON &DESARNO ASSOCIATES, OHAYON DESARNO ASSOC., O&D ASSOCIATES, O&D ASSOCIATES LLC, OHAYON & DESA

Date: **8/7/2007**
Permit Type: **EW OT**
Description: **Interior partitions on the 6th floor as per plans filed herewith. Application filed in conjunction with Alt. 1 #103219018. No change in use, egress or occupancy.**

Permit Description: **EQUIPMENT WORK OTHER CONSTRUCTION EQUIPMENT**
Work Class:
Proposed Use: OTHER
Permit Number: 104856826-01-EW OT
Status: ISSUED
Valuation: $10,000.00
Contractor Company:
Contractor Name: OHAYON &DESARNO ASSOCIATES, OHAYON DESARNO ASSOC., O&D ASSOCIATES, O&D ASSOCIATES LLC, OHAYON & DESA

ADJOINING PROPERTY FINDINGS

Date:	**8/2/2007**
Permit Type:	**EW OT**
Description:	**Interior partitions on the 5th floor as per plans filed herewith. Application filed in conjunction with Alt. 1 #103219018. No change in use, egress or occupancy.**
Permit Description:	**EQUIPMENT WORK OTHER CONSTRUCTION EQUIPMENT**
Work Class:	
Proposed Use:	OTHER
Permit Number:	104852964-01-EW OT
Status:	ISSUED
Valuation:	$15,000.00
Contractor Company:	
Contractor Name:	OHAYON &DESARNO ASSOCIATES, OHAYON DESARNO ASSOC., O&D ASSOCIATES, O&D ASSOCIATES LLC, OHAYON & DESA

Date:	**7/19/2007**
Permit Type:	
Description:	
Permit Description:	
Work Class:	
Proposed Use:	
Permit Number:	M269767
Status:	COMPLETED
Valuation:	$0.00
Contractor Company:	
Contractor Name:	ROBERT B. SAMUELS, INC.

ADJOINING PROPERTY FINDINGS

Date:	**5/25/2007**
Permit Type:	**EW SP**
Description:	**Modification of Sprinkler on the 5th floor tenant as per plans filed herewith. Application filed in conjunction wth Alt. 1# 103219018. No change in use, egress or occupancy.**
Permit Description:	**EQUIPMENT WORK SPRINKLER**
Work Class:	
Proposed Use:	OTHER
Permit Number:	104745607-01-EW SP
Status:	ISSUED
Valuation:	$10,000.00
Contractor Company:	
Contractor Name:	ABCO PEERLESS SPRINKLER CORP, ABCO PEERKESS SPRINK., CIRO, ABCO PEERLESS SPRINL. CORP, ABCO PEERLES

Date:	**5/1/2007**
Permit Type:	**EW OT**
Description:	**Interior demo and insallation of partitions on the 5th floor as per plans filed herewith. Application filed in conjunction with Alt. 1# 103219018. No change in use, egress or occupancy.**
Permit Description:	**EQUIPMENT WORK OTHER CONSTRUCTION EQUIPMENT**
Work Class:	
Proposed Use:	OTHER
Permit Number:	104751831-01-EW OT
Status:	ISSUED
Valuation:	$15,000.00
Contractor Company:	
Contractor Name:	JOHN GALLIN AND SONS, INC

ADJOINING PROPERTY FINDINGS

Date:	**5/1/2007**
Permit Type:	**EW MH**
Description:	**Modificaiton of ductwork on the 5th floor as per plans filed herewith. Application filed in conjunction with Alt. 1# 103219018. No change in use, egress or occupancy.**
Permit Description:	**EQUIPMENT WORK MECHANICAL/HVAC**
Work Class:	
Proposed Use:	OTHER
Permit Number:	104751831-02-EW MH
Status:	ISSUED
Valuation:	$21,000.00
Contractor Company:	
Contractor Name:	JOHN GALLIN AND SONS, INC

Date:	**5/23/2006**
Permit Type:	**EW SP**
Description:	**Modification of Sprinkler on the 5th floor tenant as per plans filed herewith. No change in use, egress or occupancy.**
Permit Description:	**EQUIPMENT WORK SPRINKLER**
Work Class:	
Proposed Use:	OTHER
Permit Number:	104329086-01-EW SP
Status:	ISSUED
Valuation:	$44,000.00
Contractor Company:	
Contractor Name:	RCI PLUMBING CORP, RELIABLE PLBG & HTG CORP

ADJOINING PROPERTY FINDINGS

Date:	**5/23/2006**
Permit Type:	**PL**
Description:	**Mechanical and Plumbing work on the 5th floor tenant as per plans filed herewith. No change in use, egress or occupancy.**
Permit Description:	**PLUMBING**
Work Class:	
Proposed Use:	OTHER
Permit Number:	104336121-01-PL
Status:	ISSUED
Valuation:	$281,000.00
Contractor Company:	
Contractor Name:	RCI PLUMBING CORP, RELIABLE PLBG & HTG CORP

Date:	**2/1/2006**
Permit Type:	
Description:	
Permit Description:	
Work Class:	
Proposed Use:	
Permit Number:	M252719
Status:	COMPLETED
Valuation:	$0.00
Contractor Company:	
Contractor Name:	FALCON ELEC'L CONTR'G COR

ADJOINING PROPERTY FINDINGS

Date:	**1/25/2006**
Permit Type:	**EW MH**
Description:	**Mechanical and Plumbing work on the 5th floor tenant as per plans filed herewith. No change in use, egress or occupancy.**
Permit Description:	**EQUIPMENT WORK MECHANICAL/HVAC**
Work Class:	
Proposed Use:	OTHER
Permit Number:	104336121-01-EW MH
Status:	ISSUED
Valuation:	$281,000.00
Contractor Company:	
Contractor Name:	OHAYON &DESARNO ASSOCIATES, OHAYON DESARNO ASSOC., O&D ASSOCIATES, O&D ASSOCIATES LLC, OHAYON & DESA

Date:	**1/23/2006**
Permit Type:	**SG**
Description:	
Permit Description:	**SIGN**
Work Class:	
Proposed Use:	
Permit Number:	104290679-01-SG
Status:	ISSUED
Valuation:	$0.00
Contractor Company:	
Contractor Name:	NATIONAL MAINTENANCE INC

Date:	**1/23/2006**
Permit Type:	**SG**
Description:	
Permit Description:	**SIGN**
Work Class:	
Proposed Use:	
Permit Number:	104290688-01-SG
Status:	ISSUED
Valuation:	$0.00
Contractor Company:	
Contractor Name:	NATIONAL MAINTENANCE INC

ADJOINING PROPERTY FINDINGS

Date:	**1/23/2006**
Permit Type:	**SG**
Description:	
Permit Description:	**SIGN**
Work Class:	
Proposed Use:	
Permit Number:	104290697-01-SG
Status:	ISSUED
Valuation:	$0.00
Contractor Company:	
Contractor Name:	NATIONAL MAINTENANCE INC

Date:	**1/20/2006**
Permit Type:	**EW SD**
Description:	**Modification of Sprinkler for tenant buildout for Adidas on the 3rd floor as per plans filed herewith. No change in use, egress or occupancy.**
Permit Description:	**EQUIPMENT WORK STAND PIPE**
Work Class:	
Proposed Use:	OTHER
Permit Number:	104176632-01-EW SD
Status:	ISSUED
Valuation:	$100,000.00
Contractor Company:	
Contractor Name:	FIVE BORO ASSOC. INC., FIVE BORO ASC., FIVE BORO ASSOCIATES INC, FIVE BORO ASSOCIATES, FIVE BORO ASS

ADJOINING PROPERTY FINDINGS

Date:	**1/18/2006**
Permit Type:	**EW OT**
Description:	**Interior partition work on the 5th floor tenant as per plans filed herewith. Application filed in conjunction with Alt. 1 # 103219018. No change in use, egress or occupancy.**
Permit Description:	**EQUIPMENT WORK OTHER CONSTRUCTION EQUIPMENT**
Work Class:	
Proposed Use:	OTHER
Permit Number:	104329736-01-EW OT
Status:	ISSUED
Valuation:	$495,000.00
Contractor Company:	
Contractor Name:	OHAYON &DESARNO ASSOCIATES, OHAYON DESARNO ASSOC., O&D ASSOCIATES, O&D ASSOCIATES LLC, OHAYON & DESA

Date:	**12/1/2005**
Permit Type:	**EW MH**
Description:	**Mechanical and Plumbing work on the 6th floor tenant as per plans filed herewith. No change in use, egress or occupancy.**
Permit Description:	**EQUIPMENT WORK MECHANICAL/HVAC**
Work Class:	
Proposed Use:	OTHER
Permit Number:	104174475-01-EW MH
Status:	ISSUED
Valuation:	$68,000.00
Contractor Company:	
Contractor Name:	OHAYON &DESARNO ASSOCIATES, OHAYON DESARNO ASSOC., O&D ASSOCIATES, O&D ASSOCIATES LLC, OHAYON & DESA

ADJOINING PROPERTY FINDINGS

Date:	**12/1/2005**
Permit Type:	**EW OT**
Description:	**Interior partition work on the 6th floor tenant as per plans filed herewith. Application filed in conjunction with Alt 1 # 103219018. No change in use, egress or occupancy.**
Permit Description:	**EQUIPMENT WORK OTHER CONSTRUCTION EQUIPMENT**
Work Class:	
Proposed Use:	OTHER
Permit Number:	104181788-01-EW OT
Status:	ISSUED
Valuation:	$500,000.00
Contractor Company:	
Contractor Name:	OHAYON &DESARNO ASSOCIATES, OHAYON DESARNO ASSOC., O&D ASSOCIATES, O&D ASSOCIATES LLC, OHAYON & DESA

Date:	**12/1/2005**
Permit Type:	**EW SP**
Description:	**Modification of Sprinkler for tenant Frederic Fekkai on the 4th floor as per plans filed herewith. No change in use, egress or occupancy.**
Permit Description:	**EQUIPMENT WORK SPRINKLER**
Work Class:	
Proposed Use:	OTHER
Permit Number:	104241955-01-EW SP
Status:	ISSUED
Valuation:	$76,000.00
Contractor Company:	
Contractor Name:	ISLAND FIRE SPRKLR-NYC LL

ADJOINING PROPERTY FINDINGS

Date:	**11/30/2005**
Permit Type:	**SG**
Description:	**ERECT ILLUNINATED ACCESSORY BUSSINES SIGN ON WALL NOT WITHIN VIEW /200 F T**
Permit Description:	**SIGN**
Work Class:	SIGN
Proposed Use:	
Permit Number:	104290679-01-SG
Status:	P/E DISAPPROVED
Valuation:	$0.00
Contractor Company:	
Contractor Name:	

Date:	**11/30/2005**
Permit Type:	**SG**
Description:	**Erect illuminated accessory business sign on wal - Not within view/200 ft of arterial hgwy or public park of 1/2 acre or more - No change in use, egress or occupancy**
Permit Description:	**SIGN**
Work Class:	SIGN
Proposed Use:	
Permit Number:	104290688-01-SG
Status:	P/E DISAPPROVED
Valuation:	$0.00
Contractor Company:	
Contractor Name:	

ADJOINING PROPERTY FINDINGS

Date:	**11/30/2005**
Permit Type:	**SG**
Description:	**Erect in-direct illuminated accessory business sign on wall - Not within view/200 ft of arterial hgwy or public park of 1/2 acre or more - No change in use, egress or occupancy**
Permit Description:	**SIGN**
Work Class:	SIGN
Proposed Use:	
Permit Number:	104290697-01-SG
Status:	P/E DISAPPROVED
Valuation:	$0.00
Contractor Company:	
Contractor Name:	

Date:	**11/10/2005**
Permit Type:	
Description:	
Permit Description:	
Work Class:	
Proposed Use:	
Permit Number:	M250577
Status:	COMPLETED
Valuation:	$0.00
Contractor Company:	
Contractor Name:	ROBERT B. SAMUELS, INC.

ADJOINING PROPERTY FINDINGS

Date:	**11/7/2005**
Permit Type:	**PL**
Description:	**Mechanical work for tenant buildout for Frederic Fekkai on the 4th floor as per plans filed herewith. No change in use, egress or occupancy.**
Permit Description:	**PLUMBING**
Work Class:	
Proposed Use:	OTHER
Permit Number:	104241964-02-PL
Status:	ISSUED
Valuation:	$263,000.00
Contractor Company:	
Contractor Name:	PAR PLUMB CO INC, PAR PLUMB CO INC., LAWRENCE J LEVINE, PAR PLBG CO INC, PAR PLUMBING CO INC, PAR PL

Date:	**9/30/2005**
Permit Type:	**EW OT**
Description:	**Tenant buildout for Frederic Fekkai space on the 4th floor as per plans filed herewith. No change in use, egress or occupancy.**
Permit Description:	**EQUIPMENT WORK OTHER CONSTRUCTION EQUIPMENT**
Work Class:	
Proposed Use:	OTHER
Permit Number:	104241964-01-EW OT
Status:	ISSUED
Valuation:	$415,000.00
Contractor Company:	
Contractor Name:	JAMES G. KENNEDY CO,. INC, JAMES G. KENNEDY & CO. INC.

ADJOINING PROPERTY FINDINGS

Date:	**9/30/2005**
Permit Type:	**EW MH**
Description:	**Mechanical work for tenant buildout for Frederic Fekkai on the 4th floor as per plans filed herewith. No change in use, egress or occupancy.**
Permit Description:	**EQUIPMENT WORK MECHANICAL/HVAC**
Work Class:	
Proposed Use:	OTHER
Permit Number:	104241964-02-EW MH
Status:	ISSUED
Valuation:	$263,000.00
Contractor Company:	
Contractor Name:	JAMES G. KENNEDY CO,. INC, JAMES G. KENNEDY & CO. INC.

Date:	**9/16/2005**
Permit Type:	**EW SP**
Description:	**Modification of Sprinkler for tenant buildout for Adidas on the 3rd floor as per plans filed herewith. No change in use, egress or occupancy.**
Permit Description:	**EQUIPMENT WORK SPRINKLER**
Work Class:	
Proposed Use:	OTHER
Permit Number:	104176632-01-EW SP
Status:	ISSUED
Valuation:	$100,000.00
Contractor Company:	
Contractor Name:	FIVE BORO ASSOC. INC., FIVE BORO ASC., FIVE BORO ASSOCIATES INC, FIVE BORO ASSOCIATES, FIVE BORO ASS

ADJOINING PROPERTY FINDINGS

Date: **9/7/2005**
Permit Type:
Description:

Permit Description:
Work Class:
Proposed Use:
Permit Number: M248773
Status: COMPLETED
Valuation: $0.00
Contractor Company:
Contractor Name: MICHAEL MAZZEO ELECT. COR

Date: **9/2/2005**
Permit Type: **PL**
Description: **Mechanical work for tenant buildout for Adidas space on the 3rd floor as per plans filed herewith. No change in use, egress or occupancy.**

Permit Description: **PLUMBING**
Work Class:
Proposed Use: OTHER
Permit Number: 104172477-02-PL
Status: ISSUED
Valuation: $175,000.00
Contractor Company:
Contractor Name: DAMON PROPERTIES,LLC

Date: **8/31/2005**
Permit Type:
Description:

Permit Description:
Work Class:
Proposed Use:
Permit Number: M248578
Status: COMPLETED
Valuation: $0.00
Contractor Company:
Contractor Name: ELEMCO TESTING CO INC DBA

ADJOINING PROPERTY FINDINGS

Date: **8/31/2005**
Permit Type:
Description:

Permit Description:
Work Class:
Proposed Use:
Permit Number: M248579
Status: COMPLETED
Valuation: $0.00
Contractor Company:
Contractor Name: ELEMCO TESTING CO INC DBA

Date: **8/31/2005**
Permit Type:
Description:

Permit Description:
Work Class:
Proposed Use:
Permit Number: M248580
Status: COMPLETED
Valuation: $0.00
Contractor Company:
Contractor Name: ELEMCO TESTING CO INC DBA

Date: **8/31/2005**
Permit Type: **AL**
Description:

Permit Description: **ALTERATION**
Work Class:
Proposed Use:
Permit Number: 103219018-01-AL
Status: ISSUED
Valuation: $0.00
Contractor Company:
Contractor Name: MCGRAW HUDSON CONST. CORP

ADJOINING PROPERTY FINDINGS

Date:	**8/29/2005**
Permit Type:	**PL**
Description:	**Mechanical and Plumbing work on the 6th floor tenant as per plans filed herewith. No change in use, egress or occupancy.**
Permit Description:	**PLUMBING**
Work Class:	
Proposed Use:	OTHER
Permit Number:	104174475-01-PL
Status:	ISSUED
Valuation:	$68,000.00
Contractor Company:	
Contractor Name:	RCI PLUMBING CORP, RELIABLE PLBG & HTG CORP

Date:	**8/29/2005**
Permit Type:	**EW SP**
Description:	**Modification of Sprinkler on the 6th floor tenant as per plans filed herewith. No change in use, egress or occupancy.**
Permit Description:	**EQUIPMENT WORK SPRINKLER**
Work Class:	
Proposed Use:	OTHER
Permit Number:	104174484-01-EW SP
Status:	ISSUED
Valuation:	$25,000.00
Contractor Company:	
Contractor Name:	RCI PLUMBING CORP, RELIABLE PLBG & HTG CORP

Date:	**8/9/2005**
Permit Type:	
Description:	
Permit Description:	
Work Class:	
Proposed Use:	
Permit Number:	M247920
Status:	COMPLETED
Valuation:	$0.00
Contractor Company:	
Contractor Name:	POTENZA ELEC'L CORP

ADJOINING PROPERTY FINDINGS

Date:	**8/9/2005**
Permit Type:	**EW MH**
Description:	**Mechanical and Plumbing work on the 6th floor tenant as per plans filed herewith. No change in use, egress or occupancy.**
Permit Description:	**EQUIPMENT WORK MECHANICAL/HVAC**
Work Class:	
Proposed Use:	OTHER
Permit Number:	104174475-01-EW MH
Status:	ISSUED
Valuation:	$68,000.00
Contractor Company:	
Contractor Name:	OHAYON &DESARNO ASSOCIATES, OHAYON DESARNO ASSOC., O&D ASSOCIATES, O&D ASSOCIATES LLC, OHAYON & DESA

Date:	**8/2/2005**
Permit Type:	**EW OT**
Description:	**Interior partition work on the 6th floor tenant as per plans filed herewith. Application filed in conjunction with Alt 1 # 103219018. No change in use, egress or occupancy.**
Permit Description:	**EQUIPMENT WORK OTHER CONSTRUCTION EQUIPMENT**
Work Class:	
Proposed Use:	OTHER
Permit Number:	104181788-01-EW OT
Status:	ISSUED
Valuation:	$500,000.00
Contractor Company:	
Contractor Name:	OHAYON &DESARNO ASSOCIATES, OHAYON DESARNO ASSOC., O&D ASSOCIATES, O&D ASSOCIATES LLC, OHAYON & DESA

ADJOINING PROPERTY FINDINGS

Date: **7/27/2005**
Permit Type:
Description:

Permit Description:
Work Class:
Proposed Use:
Permit Number: M247539
Status: COMPLETED
Valuation: $0.00
Contractor Company:
Contractor Name: ARCADIA ELECT'L CO. INC.

Date: **7/21/2005**
Permit Type: **EW OT**
Description: **Tenant buildout for Adidas space on the 3rd floor as per plans filed herewith. No change in use, egress or occupancy.**

Permit Description: **EQUIPMENT WORK OTHER CONSTRUCTION EQUIPMENT**
Work Class:
Proposed Use: OTHER
Permit Number: 104172477-01-EW OT
Status: ISSUED
Valuation: $325,000.00
Contractor Company:
Contractor Name: FISHER DEVELOPMENT, FISHER DEVLOP INC

Date: **7/21/2005**
Permit Type: **EW MH**
Description: **Mechanical work for tenant buildout for Adidas space on the 3rd floor as per plans filed herewith. No change in use, egress or occupancy.**

Permit Description: **EQUIPMENT WORK MECHANICAL/HVAC**
Work Class:
Proposed Use: OTHER
Permit Number: 104172477-02-EW MH
Status: ISSUED
Valuation: $175,000.00
Contractor Company:
Contractor Name: FISHER DEVELOP INC

ADJOINING PROPERTY FINDINGS

Date:	**6/9/2005**
Permit Type:	**AL**
Description:	
Permit Description:	**ALTERATION**
Work Class:	
Proposed Use:	
Permit Number:	103219018-01-AL
Status:	ISSUED
Valuation:	$0.00
Contractor Company:	
Contractor Name:	MCGRAW HUDSON CONST. CORP

Date:	**4/12/2005**
Permit Type:	**EW BL**
Description:	**INSTALLATION OF 6 MODULAR GAS FIRED BOILERS ON MEZZANINE FLOOR.ALSO SUBMITTING SCHEDULE B,SCHEDULE C AND B FORM 900A**
Permit Description:	**EQUIPMENT WORK BOILER**
Work Class:	
Proposed Use:	OTHER
Permit Number:	104040832-01-EW BL
Status:	ISSUED
Valuation:	$60,000.00
Contractor Company:	
Contractor Name:	METROPOLITAN HEAT & POWER

ADJOINING PROPERTY FINDINGS

Date:	**4/6/2005**
Permit Type:	**EW SD**
Description:	**SPRINKLER AND STAND PIPE MODIFICATION AS PER PLANSFOR TENANT WORK(ADIDA FOR CELLAR 1ST & 2ND FLOORS NO CHANGE IN USE EGRESS OR OCCUPANCY**
Permit Description:	**EQUIPMENT WORK STAND PIPE**
Work Class:	
Proposed Use:	OTHER
Permit Number:	104069945-01-EW SD
Status:	ISSUED
Valuation:	$100,000.00
Contractor Company:	
Contractor Name:	FIVE BORO ASSOC. INC., FIVE BORO ASC., FIVE BORO ASSOCIATES INC, FIVE BORO ASSOCIATES, FIVE BORO ASS

Date:	**4/6/2005**
Permit Type:	**EW SP**
Description:	**SPRINKLER AND STAND PIPE MODIFICATION AS PER PLANSFOR TENANT WORK(ADIDA FOR CELLAR 1ST & 2ND FLOORS NO CHANGE IN USE EGRESS OR OCCUPANCY**
Permit Description:	**EQUIPMENT WORK SPRINKLER**
Work Class:	
Proposed Use:	OTHER
Permit Number:	104069945-01-EW SP
Status:	ISSUED
Valuation:	$100,000.00
Contractor Company:	
Contractor Name:	FIVE BORO ASSOC. INC., FIVE BORO ASC., FIVE BORO ASSOCIATES INC, FIVE BORO ASSOCIATES, FIVE BORO ASS

ADJOINING PROPERTY FINDINGS

Date: **4/5/2005**
Permit Type: **SG**
Description:

Permit Description: **SIGN**
Work Class:
Proposed Use:
Permit Number: 104072101-01-SG
Status: ISSUED
Valuation: $0.00
Contractor Company:
Contractor Name: FRANK TORRONE & SONS INC

Date: **4/5/2005**
Permit Type: **SG**
Description:

Permit Description: **SIGN**
Work Class:
Proposed Use:
Permit Number: 104072156-01-SG
Status: ISSUED
Valuation: $0.00
Contractor Company:
Contractor Name: FRANK TORRONE & SONS INC

Date: **3/31/2005**
Permit Type: **SG**
Description: **INSTALL ILLUMINATED 8.67' X 18.09 SIGN O N WALL READING: ADIDAS. ACCESSO Y BUSINESS SIGN - NOT ADJACENT TO ARTERI AL HIGHWAY.**

Permit Description: **SIGN**
Work Class: SIGN
Proposed Use:
Permit Number: 104072101-01-SG
Status: ASSIGNED TO P/E
Valuation: $0.00
Contractor Company:
Contractor Name:

ADJOINING PROPERTY FINDINGS

Date:	**3/31/2005**
Permit Type:	**SG**
Description:	**INSTALL ILLUMINATED 8.67' X 18.09 SIGN O N WALL READING: ADIDAS. ACCESSO Y BUSINESS SIGN - NOT ADJACENT TO ARTERI AL HIGHWAY.**
Permit Description:	**SIGN**
Work Class:	SIGN
Proposed Use:	
Permit Number:	104072156-01-SG
Status:	ASSIGNED TO P/E
Valuation:	$0.00
Contractor Company:	
Contractor Name:	

Date:	**3/3/2005**
Permit Type:	**EW BL**
Description:	**INSTALLATION OF 6 MODULAR GAS FIRED BOILERS ON MEZZANINE FLOOR.ALSO SUBMITTING SCHEDULE B,SCHEDULE C AND B FORM 900A**
Permit Description:	**EQUIPMENT WORK BOILER**
Work Class:	
Proposed Use:	OTHER
Permit Number:	104040832-01-EW BL
Status:	ISSUED
Valuation:	$60,000.00
Contractor Company:	
Contractor Name:	PARAMOUNT PLBG CO OF NY.I, PARAMOUNT PLBG SERV.& ALT, PARAMOUNT PLBG CO OF NY I

ADJOINING PROPERTY FINDINGS

Date:	**3/3/2005**
Permit Type:	**PL**
Description:	**INSTALLATION OF 6 MODULAR GAS FIRED BOILERS ON MEZZANINE FLOOR.ALSO SUBMITTING SCHEDULE B,SCHEDULE C AND B FORM 900A**
Permit Description:	**PLUMBING**
Work Class:	
Proposed Use:	OTHER
Permit Number:	104040832-01-PL
Status:	ISSUED
Valuation:	$60,000.00
Contractor Company:	
Contractor Name:	PARAMOUNT PLBG CO OF NY.I, PARAMOUNT PLBG SERV.& ALT, PARAMOUNT PLBG CO OF NY I

Date:	**2/18/2005**
Permit Type:	**EQ SH**
Description:	**INSTALLATION OF HEAVY DUTY SIDWALK BRIDGE, 307'DURING FACADE REPAIR NO CHANGE IN USE,EGRESS OR OCCUPANCY. SHED TO COMPLY WITH LL33/91. NO MATERIAL OR EQUIPMENT STORAGE ON SHED.**
Permit Description:	**CONSTRUCTION EQUIPMENT SIDEWALK SHED**
Work Class:	
Proposed Use:	OTHER
Permit Number:	103506056-01-EQ SH
Status:	ISSUED
Valuation:	$0.00
Contractor Company:	
Contractor Name:	HIGHRISE HOISTING & SCAFFOLDING, HIGHRISE HOISTING AND SCAFFOLDIN, HIGHRISE HOIST SCAFF., HIGHRISE H

ADJOINING PROPERTY FINDINGS

Date:	**2/15/2005**
Permit Type:	**EW FS**
Description:	**INSTALLATION OF EMERGENCY GENERATOR ON R OOF TOP MEZZANINE FILED IN CONJ CTION WITH ALT.1 #103219018 ALSO INCLUDE D IS INSTALLATION OF 550 GALLON FUEL OI TANK IN CELLAR NO CHANGE IN USE EGRESS OR OCCUPANCY**
Permit Description:	**EQUIPMENT WORK FUEL STORAGE**
Work Class:	
Proposed Use:	OTHER
Permit Number:	103805492-01-EW FS
Status:	ISSUED
Valuation:	$15,000.00
Contractor Company:	
Contractor Name:	METROPOLITAN HEAT & POWER

Date:	**2/10/2005**
Permit Type:	**EW MH**
Description:	**INSTALLATION OF EMERGENCY GENERATOR ON R OOF TOP MEZZANINE FILED IN CONJ CTION WITH ALT.1 #103219018 ALSO INCLUDE D IS INSTALLATION OF 550 GALLON FUEL OI TANK IN CELLAR NO CHANGE IN USE EGRESS OR OCCUPANCY**
Permit Description:	**EQUIPMENT WORK MECHANICAL/HVAC**
Work Class:	
Proposed Use:	OTHER
Permit Number:	103805492-01-EW MH
Status:	ISSUED
Valuation:	$15,000.00
Contractor Company:	
Contractor Name:	TRYSTATE MECHANICAL, INC, JRM CONSTRUCTION MGMT LLC

ADJOINING PROPERTY FINDINGS

Date: **12/17/2004**
Permit Type:
Description:

Permit Description:
Work Class:
Proposed Use:
Permit Number: M240656
Status: COMPLETED
Valuation: $0.00
Contractor Company:
Contractor Name: ABSOLUTE ELEC'L CONTG INC

Date: **12/14/2004**
Permit Type:
Description:

Permit Description:
Work Class:
Proposed Use:
Permit Number: M240546
Status: COMPLETED
Valuation: $0.00
Contractor Company:
Contractor Name: SAGE ELEC'L CONTR'G INC.

Date: **12/9/2004**
Permit Type: **PL**
Description: **Mechanical and plumbing plans filed for approval.**

Permit Description: **PLUMBING**
Work Class:
Proposed Use: OTHER
Permit Number: 103953811-02-PL
Status: ISSUED
Valuation: $250,000.00
Contractor Company:
Contractor Name: CAPITOL FIRE SPKL CO,INC, CAPITOL SPRINKLER SERV CP

ADJOINING PROPERTY FINDINGS

Date: **12/8/2004**
Permit Type:
Description:

Permit Description:
Work Class:
Proposed Use:
Permit Number: M240261
Status: COMPLETED
Valuation: $0.00
Contractor Company:
Contractor Name: SAGE ELEC'L CONTR'G INC.

Date: **11/29/2004**
Permit Type:
Description:

Permit Description:
Work Class:
Proposed Use:
Permit Number: M239931
Status: COMPLETED
Valuation: $0.00
Contractor Company:
Contractor Name: STAR ELEC'L CO., INC

Date: **11/29/2004**
Permit Type:
Description:

Permit Description:
Work Class:
Proposed Use:
Permit Number: M239932
Status: COMPLETED
Valuation: $0.00
Contractor Company:
Contractor Name: STAR ELEC'L CO., INC

ADJOINING PROPERTY FINDINGS

Date: **11/29/2004**
Permit Type:
Description:

Permit Description:
Work Class:
Proposed Use:
Permit Number: M239933
Status: COMPLETED
Valuation: $0.00
Contractor Company:
Contractor Name: STAR ELEC'L CO., INC

Date: **11/26/2004**
Permit Type: **EQ FN**
Description:

Permit Description: **CONSTRUCTION EQUIPMENT FENCE**
Work Class:
Proposed Use:
Permit Number: 103256496-01-EQ FN
Status: ISSUED
Valuation: $0.00
Contractor Company:
Contractor Name: MCGRAW HUDSON CONST. CORP

Date: **11/24/2004**
Permit Type: **EW OT**
Description:

Permit Description: **EQUIPMENT WORK OTHER CONSTRUCTION EQUIPMENT**
Work Class:
Proposed Use: OTHER
Permit Number: 103953811-01-EW OT
Status: ISSUED
Valuation: $650,000.00
Contractor Company:
Contractor Name: HIRSCH CONSTR

ADJOINING PROPERTY FINDINGS

Date:	**11/24/2004**
Permit Type:	**EW MH**
Description:	**Mechanical and plumbing plans filed for approval.**
Permit Description:	**EQUIPMENT WORK MECHANICAL/HVAC**
Work Class:	
Proposed Use:	OTHER
Permit Number:	103953811-02-EW MH
Status:	ISSUED
Valuation:	$250,000.00
Contractor Company:	
Contractor Name:	HIRSCH CONSTR

Date:	**11/24/2004**
Permit Type:	**EW OT**
Description:	
Permit Description:	**EQUIPMENT WORK OTHER CONSTRUCTION EQUIPMENT**
Work Class:	
Proposed Use:	OTHER
Permit Number:	103953811-03-EW OT
Status:	ISSUED
Valuation:	$0.00
Contractor Company:	
Contractor Name:	HIRSCH CONSTR

ADJOINING PROPERTY FINDINGS

Date:	**9/27/2004**
Permit Type:	**EQ SF**
Description:	**INSTALLATION OF STEEL SCAFFOLDING, 22' LONG BY 140' HIGH, DURING NEW BUILDING CONSTRUCTION, BIS #103300152. NO CHANGE. IN EGRESS, USE, OR OCCUPANCY.**
Permit Description:	**CONSTRUCTION EQUIPMENT SCAFFOLD**
Work Class:	
Proposed Use:	OTHER
Permit Number:	103912367-01-EQ SF
Status:	ISSUED
Valuation:	$0.00
Contractor Company:	
Contractor Name:	HIGHRISE HOISTING & SCAFFOLDING, HIGHRISE HOISTING AND SCAFFOLDIN, HIGHRISE HOIST SCAFF., HIGHRISE H

Date:	**8/10/2004**
Permit Type:	**EQ OT**
Description:	**INSTALLATION OF AN ALIMAX 24/32 TDFC SIN GLE CAGE PERSONELL/MATERIAL NO CHANGE IN USE EGRESS OR OCCUPANCY HOIST 154'HIGH**
Permit Description:	**CONSTRUCTION EQUIPMENT OTHER CONSTRUCTION EQUIPMENT**
Work Class:	
Proposed Use:	OTHER
Permit Number:	103844805-01-EQ OT
Status:	ISSUED
Valuation:	$0.00
Contractor Company:	
Contractor Name:	HIGHRISE HOISTING & SCAFFOLDING, HIGHRISE HOISTING AND SCAFFOLDIN, HIGHRISE HOIST SCAFF., HIGHRISE H

ADJOINING PROPERTY FINDINGS

Date: **8/4/2004**
Permit Type: **AL**
Description:

Permit Description: **ALTERATION**
Work Class:
Proposed Use:
Permit Number: 103300152-01-AL
Status: ISSUED
Valuation: $0.00
Contractor Company:
Contractor Name: MCGRAW HUDSON CONST. CORP

Date: **8/3/2004**
Permit Type: **EQ FN**
Description:

Permit Description: **CONSTRUCTION EQUIPMENT FENCE**
Work Class:
Proposed Use:
Permit Number: 103256496-01-EQ FN
Status: ISSUED
Valuation: $0.00
Contractor Company:
Contractor Name: MCGRAW HUDSON CONST. CORP

Date: **8/3/2004**
Permit Type: **AL**
Description:

Permit Description: **ALTERATION**
Work Class:
Proposed Use:
Permit Number: 103219018-01-AL
Status: ISSUED
Valuation: $0.00
Contractor Company:
Contractor Name: MCGRAW HUDSON CONST. CORP

ADJOINING PROPERTY FINDINGS

Date:	**8/3/2004**
Permit Type:	**EW OT**
Description:	
Permit Description:	**EQUIPMENT WORK OTHER CONSTRUCTION EQUIPMENT**
Work Class:	
Proposed Use:	
Permit Number:	103256496-01-EW OT
Status:	ISSUED
Valuation:	$0.00
Contractor Company:	
Contractor Name:	MCGRAW HUDSON CNSTRC, MCGRAW HUDSON CONSTRUCTION, MCGRAW HUDSON CONSTRUCTION CORP

Date:	**8/3/2004**
Permit Type:	**EW OT**
Description:	**Underpinning for the North wall as shown on drawings. No change in occupancy use or egress. Filed in conjunction with Alt I #103300152.**
Permit Description:	**EQUIPMENT WORK OTHER CONSTRUCTION EQUIPMENT**
Work Class:	
Proposed Use:	OTHER
Permit Number:	103603076-01-EW OT
Status:	ISSUED
Valuation:	$180,000.00
Contractor Company:	
Contractor Name:	MCGRAW HUDSON CONST. CORP

ADJOINING PROPERTY FINDINGS

Date:	**8/3/2004**
Permit Type:	**EW OT**
Description:	**Details for shoring operation filed herewith. No change in occupancy use or egress. This is fied in conjuncton with Alt I #103300152.**
Permit Description:	**EQUIPMENT WORK OTHER CONSTRUCTION EQUIPMENT**
Work Class:	
Proposed Use:	OTHER
Permit Number:	103603076-02-EW OT
Status:	ISSUED
Valuation:	$40,000.00
Contractor Company:	
Contractor Name:	MCGRAW HUDSON CONSTR.

Date:	**7/26/2004**
Permit Type:	**PL**
Description:	**MECHANICAL AND PLUMBING PLANS SUBMITTED. SCHEUDLE 'B' ALSO SUBMITTED. C ST INCLUDED IN ORIGINAL ESTIMATE.**
Permit Description:	**PLUMBING**
Work Class:	
Proposed Use:	OTHER
Permit Number:	103219018-03-PL
Status:	ISSUED
Valuation:	$0.00
Contractor Company:	
Contractor Name:	PARAMOUNT PLBG CO OF NY.I, PARAMOUNT PLBG SERV.& ALT, PARAMOUNT PLBG CO OF NY I

ADJOINING PROPERTY FINDINGS

Date:	**7/9/2004**
Permit Type:	**EW SD**
Description:	**SPRINKLER AND FIRE STANDPIPE WORK FILED IN CONJUNCTION WITH ALTERATION I #103300152.**
Permit Description:	**EQUIPMENT WORK STAND PIPE**
Work Class:	
Proposed Use:	OTHER
Permit Number:	103511479-01-EW SD
Status:	ISSUED
Valuation:	$200,000.00
Contractor Company:	
Contractor Name:	AUTOMATIC FIRE SPR INSTALL., AUTOMATIC FIRE SPRINKLER INST, AUTOMATIC FIRE SPINKLER INSTALLA, AUTOMA

Date:	**7/9/2004**
Permit Type:	**EW SP**
Description:	**SPRINKLER AND FIRE STANDPIPE WORK FILED IN CONJUNCTION WITH ALTERATION I #103300152.**
Permit Description:	**EQUIPMENT WORK SPRINKLER**
Work Class:	
Proposed Use:	OTHER
Permit Number:	103511479-01-EW SP
Status:	ISSUED
Valuation:	$200,000.00
Contractor Company:	
Contractor Name:	AUTOMATIC FIRE SPR INSTALL., AUTOMATIC FIRE SPRINKLER INST, AUTOMATIC FIRE SPINKLER INSTALLA, AUTOMA

ADJOINING PROPERTY FINDINGS

Date: **6/22/2004**
Permit Type: **AL**
Description:

Permit Description: **ALTERATION**
Work Class:
Proposed Use:
Permit Number: 103219018-01-AL
Status: ISSUED
Valuation: $0.00
Contractor Company:
Contractor Name: IDI CONSTRUCTION INC, IDI CONSTR INC., IDI, IDI _CONSTR INC., IDI CONSTRUCTION, IDI CONSTRUCTION ICN

Date: **6/9/2004**
Permit Type:
Description:

Permit Description:
Work Class:
Proposed Use:
Permit Number: M234792
Status: CLOSED/CANCELLED
Valuation: $0.00
Contractor Company:
Contractor Name: MATROS AUTOMATED ELEC'L C

Date: **3/3/2004**
Permit Type: **PL**
Description:

Permit Description: **PLUMBING**
Work Class:
Proposed Use:
Permit Number: 103300152-02-PL
Status: ISSUED
Valuation: $0.00
Contractor Company:
Contractor Name: PARAMOUNT PLBG CO OF NY.I, PARAMOUNT PLBG SERV.& ALT, PARAMOUNT PLBG CO OF NY I

ADJOINING PROPERTY FINDINGS

Date: **1/21/2004**
Permit Type: **EQ FN**
Description:

Permit Description: **CONSTRUCTION EQUIPMENT FENCE**
Work Class:
Proposed Use:
Permit Number: 103256496-01-EQ FN
Status: ISSUED
Valuation: $0.00
Contractor Company:
Contractor Name: IDI CONSTR. INC., IDI CONSTR. INC, IDI CONSTRUCTION INC

Date: **1/21/2004**
Permit Type: **EW OT**
Description:

Permit Description: **EQUIPMENT WORK OTHER CONSTRUCTION EQUIPMENT**
Work Class:
Proposed Use:
Permit Number: 103256496-01-EW OT
Status: ISSUED
Valuation: $0.00
Contractor Company:
Contractor Name: DI CONSTR INC., IDI CONSTRUCTION INC

Date: **1/21/2004**
Permit Type: **AL**
Description:

Permit Description: **ALTERATION**
Work Class:
Proposed Use:
Permit Number: 103300152-01-AL
Status: ISSUED
Valuation: $0.00
Contractor Company:
Contractor Name: IDI CONSTR. INC., IDI CONSTR. INC, IDI CONSTRUCTION INC

ADJOINING PROPERTY FINDINGS

Date:	**1/21/2004**
Permit Type:	**EW OT**
Description:	**Underpinning for the North wall as shown on drawings. No change in occupancy use or egress. Filed in conjunction with Alt I #103300152.**
Permit Description:	**EQUIPMENT WORK OTHER CONSTRUCTION EQUIPMENT**
Work Class:	
Proposed Use:	OTHER
Permit Number:	103603076-01-EW OT
Status:	ISSUED
Valuation:	$180,000.00
Contractor Company:	
Contractor Name:	IDI CONSTR. INC., IDI CONSTR. INC, IDI CONSTRUCTION INC

Date:	**1/21/2004**
Permit Type:	**EW OT**
Description:	**Details for shoring operation filed herewith. No change in occupancy use or egress. This is fied in conjuncton with Alt I #103300152.**
Permit Description:	**EQUIPMENT WORK OTHER CONSTRUCTION EQUIPMENT**
Work Class:	
Proposed Use:	OTHER
Permit Number:	103603076-02-EW OT
Status:	ISSUED
Valuation:	$40,000.00
Contractor Company:	
Contractor Name:	IDI CONSTR. INC., IDI CONSTR. INC, IDI CONSTRUCTION INC

ADJOINING PROPERTY FINDINGS

Date:	**1/5/2004**
Permit Type:	**EQ SH**
Description:	**INSTALLATION OF HEAVY DUTY SIDWALK BRIDGE, 307'DURING FACADE REPAIR NO CHANGE IN USE,EGRESS OR OCCUPANCY. SHED TO COMPLY WITH LL33/91. NO MATERIAL OR EQUIPMENT STORAGE ON SHED.**
Permit Description:	**CONSTRUCTION EQUIPMENT SIDEWALK SHED**
Work Class:	
Proposed Use:	OTHER
Permit Number:	103506056-01-EQ SH
Status:	ISSUED
Valuation:	$0.00
Contractor Company:	
Contractor Name:	HIGHRISE HOISTING & SCAFFOLDING, HIGHRISE HOISTING AND SCAFFOLDIN, HIGHRISE HOIST SCAFF., HIGHRISE H

Date:	**11/12/2003**
Permit Type:	
Description:	
Permit Description:	
Work Class:	
Proposed Use:	
Permit Number:	M228513
Status:	COMPLETED
Valuation:	$0.00
Contractor Company:	
Contractor Name:	TITAN ELEC'L & ELEV CONTR

ADJOINING PROPERTY FINDINGS

Date:	**10/31/2003**
Permit Type:	**EW OT**
Description:	**Underpinning for the North wall as shown on drawings. No change in occupancy use or egress. Filed in conjunction with Alt I #103300152.**
Permit Description:	**EQUIPMENT WORK OTHER CONSTRUCTION EQUIPMENT**
Work Class:	
Proposed Use:	OTHER
Permit Number:	103603076-01-EW OT
Status:	ISSUED
Valuation:	$180,000.00
Contractor Company:	
Contractor Name:	IDI CONSTR. INC., IDI CONSTR. INC, IDI CONSTRUCTION INC

Date:	**10/31/2003**
Permit Type:	**EW OT**
Description:	**Details for shoring operation filed herewith. No change in occupancy use or egress. This is fied in conjuncton with Alt I #103300152.**
Permit Description:	**EQUIPMENT WORK OTHER CONSTRUCTION EQUIPMENT**
Work Class:	
Proposed Use:	OTHER
Permit Number:	103603076-02-EW OT
Status:	ISSUED
Valuation:	$40,000.00
Contractor Company:	
Contractor Name:	IDI CONSTR. INC., IDI CONSTR. INC, IDI CONSTRUCTION INC

ADJOINING PROPERTY FINDINGS

Date:	**8/4/2003**
Permit Type:	**PL**
Description:	
Permit Description:	**PLUMBING**
Work Class:	
Proposed Use:	
Permit Number:	103300152-02-PL
Status:	ISSUED
Valuation:	$0.00
Contractor Company:	
Contractor Name:	GEORGE BRESLAW AND SONS INC21226, GEORGE BRESLAW AND SONS, GEORGE BRESLAW & SONS INC., GEORGE BRESLA

Date:	**7/16/2003**
Permit Type:	**EQ SH**
Description:	**INSTALLATION OF HEAVY DUTY SIDWALK BRIDGE, 307'DURING FACADE REPAIR NO CHANGE IN USE,EGRESS OR OCCUPANCY. SHED TO COMPLY WITH LL33/91. NO MATERIAL OR EQUIPMENT STORAGE ON SHED.**
Permit Description:	**CONSTRUCTION EQUIPMENT SIDEWALK SHED**
Work Class:	
Proposed Use:	OTHER
Permit Number:	103506056-01-EQ SH
Status:	ISSUED
Valuation:	$0.00
Contractor Company:	
Contractor Name:	HIGHRISE HOISTING & SCAFFOLDING, HIGHRISE HOISTING AND SCAFFOLDIN, HIGHRISE HOIST SCAFF., HIGHRISE H

ADJOINING PROPERTY FINDINGS

Date: **6/26/2003**
Permit Type: **EQ FN**
Description:

Permit Description: **CONSTRUCTION EQUIPMENT FENCE**
Work Class:
Proposed Use:
Permit Number: 103256496-01-EQ FN
Status: ISSUED
Valuation: $0.00
Contractor Company:
Contractor Name: IDI CONSTR. INC., IDI CONSTR. INC, IDI CONSTRUCTION INC

Date: **6/26/2003**
Permit Type: **EW OT**
Description:

Permit Description: **EQUIPMENT WORK OTHER CONSTRUCTION EQUIPMENT**
Work Class:
Proposed Use:
Permit Number: 103256496-01-EW OT
Status: ISSUED
Valuation: $0.00
Contractor Company:
Contractor Name: DI CONSTR INC.

Work Class:
Proposed Use:
Permit Number: 103256496-01-EW OT
Status: ISSUED
Valuation: $0.00
Contractor Company:
Contractor Name: DI CONSTR INC., IDI CONSTRUCTION INC

ADJOINING PROPERTY FINDINGS

Date: **6/26/2003**
Permit Type: **AL**
Description:

Permit Description: **ALTERATION**
Work Class:
Proposed Use:
Permit Number: 103300152-01-AL
Status: ISSUED
Valuation: $0.00
Contractor Company:
Contractor Name: IDI CONSTR. INC., IDI CONSTR. INC, IDI CONSTRUCTION INC

Date: **12/13/2001**
Permit Type:
Description:

Permit Description:
Work Class:
Proposed Use:
Permit Number: B220793
Status: COMPLETED
Valuation: $0.00
Contractor Company:
Contractor Name: A & M ELEC'L SERVICE INC.

Date: **10/30/1998**
Permit Type:
Description:

Permit Description:
Work Class:
Proposed Use:
Permit Number: M172065
Status: COMPLETED
Valuation: $0.00
Contractor Company:
Contractor Name: COMPSEC ELECTRIC CORP.

ADJOINING PROPERTY FINDINGS

Date: **5/8/1997**
Permit Type:
Description:

Permit Description:
Work Class:
Proposed Use:
Permit Number: B165405
Status: COMPLETED
Valuation: $0.00
Contractor Company:
Contractor Name: FRIED ELECTRIC CO.

Date: **3/31/1993**
Permit Type:
Description:

Permit Description:
Work Class:
Proposed Use:
Permit Number: M105150
Status: CLOSED/CANCELLED
Valuation: $0.00
Contractor Company:
Contractor Name: L.A.W. ENVIRON ELEC. CORP

Date: **3/30/1993**
Permit Type:
Description:

Permit Description:
Work Class:
Proposed Use:
Permit Number: M105077
Status: CLOSED/CANCELLED
Valuation: $0.00
Contractor Company:
Contractor Name: L.A.W. ENVIRON ELEC. CORP

ADJOINING PROPERTY FINDINGS

Date: **3/30/1993**
Permit Type:
Description:

Permit Description:
Work Class:
Proposed Use:
Permit Number: M105079
Status: CLOSED/CANCELLED
Valuation: $0.00
Contractor Company:
Contractor Name: L.A.W. ENVIRON ELEC. CORP

Date: **3/30/1993**
Permit Type:
Description:

Permit Description:
Work Class:
Proposed Use:
Permit Number: M105080
Status: CLOSED/CANCELLED
Valuation: $0.00
Contractor Company:
Contractor Name: L.A.W. ENVIRON ELEC. CORP

Date: **3/30/1993**
Permit Type:
Description:

Permit Description:
Work Class:
Proposed Use:
Permit Number: M105081
Status: CLOSED/CANCELLED
Valuation: $0.00
Contractor Company:
Contractor Name: L.A.W. ENVIRON ELEC. CORP

ADJOINING PROPERTY FINDINGS

Date: **3/26/1993**
Permit Type:
Description:

Permit Description:
Work Class:
Proposed Use:
Permit Number: M104968
Status: CLOSED/CANCELLED
Valuation: $0.00
Contractor Company:
Contractor Name: L.A.W. ENVIRON ELEC. CORP

Date: **10/19/1992**
Permit Type:
Description:

Permit Description:
Work Class:
Proposed Use:
Permit Number: M100170
Status: COMPLETED
Valuation: $0.00
Contractor Company:
Contractor Name: L.A.W. ENVIRON ELEC. CORP

Date: **6/20/1990**
Permit Type:
Description:

Permit Description:
Work Class:
Proposed Use:
Permit Number: M069044
Status: COMPLETED
Valuation: $0.00
Contractor Company:
Contractor Name: STAT ELECTRIC INC.

ADJOINING PROPERTY FINDINGS

Date: **6/20/1990**
Permit Type:
Description:

Permit Description:
Work Class:
Proposed Use:
Permit Number: M069046
Status: COMPLETED
Valuation: $0.00
Contractor Company:
Contractor Name: STAT ELECTRIC INC.

Date: **6/20/1990**
Permit Type:
Description:

Permit Description:
Work Class:
Proposed Use:
Permit Number: M069048
Status: COMPLETED
Valuation: $0.00
Contractor Company:
Contractor Name: STAT ELECTRIC INC.

Date: **6/20/1990**
Permit Type:
Description:

Permit Description:
Work Class:
Proposed Use:
Permit Number: M069050
Status: COMPLETED
Valuation: $0.00
Contractor Company:
Contractor Name: STAT ELECTRIC INC.

ADJOINING PROPERTY FINDINGS

Date: **8/4/1989**
Permit Type:
Description:

Permit Description:
Work Class:
Proposed Use:
Permit Number: M055704
Status: COMPLETED
Valuation: $0.00
Contractor Company:
Contractor Name: HULK ELECTRIC

Date: **6/14/1989**
Permit Type:
Description:

Permit Description:
Work Class:
Proposed Use:
Permit Number: M053573
Status: CLOSED/CANCELLED
Valuation: $0.00
Contractor Company:
Contractor Name: HULK ELECTRIC

Date: **6/14/1989**
Permit Type:
Description:

Permit Description:
Work Class:
Proposed Use:
Permit Number: M053574
Status: COMPLETED
Valuation: $0.00
Contractor Company:
Contractor Name: HULK ELECTRIC

ADJOINING PROPERTY FINDINGS

Date: **1/17/1989**
Permit Type:
Description:

Permit Description:
Work Class:
Proposed Use:
Permit Number: M047376
Status: CLOSED/CANCELLED
Valuation: $0.00
Contractor Company:
Contractor Name: HULK ELECTRIC

Date: **1/17/1989**
Permit Type:
Description:

Permit Description:
Work Class:
Proposed Use:
Permit Number: M047377
Status: COMPLETED
Valuation: $0.00
Contractor Company:
Contractor Name: HULK ELECTRIC

Date: **10/7/1986**
Permit Type:
Description:

Permit Description:
Work Class:
Proposed Use:
Permit Number: M009492
Status: COMPLETED
Valuation: $0.00
Contractor Company:
Contractor Name: HULK ELECTRIC

ADJOINING PROPERTY FINDINGS

Date: **10/7/1986**
Permit Type:
Description:

Permit Description:
Work Class:
Proposed Use:
Permit Number: M009494
Status: COMPLETED
Valuation: $0.00
Contractor Company:
Contractor Name: HULK ELECTRIC

611 BROADWAY

Date: **2/28/2012**
Permit Type: **EW MH**
Description: **REPLACEMENT OF ROOFTOP COOLING TOWER AS SHOWN ON PLANS FILED HEREWITH. NO CHANGE IN USE, EGRESS OR OCCUPANCY.**

Permit Description: **EQUIPMENT WORK MECHANICAL/HVAC**
Work Class:
Proposed Use: OTHER COM
Permit Number: 120975392-01-EW MH
Status: ISSUED
Valuation: $370,000.00
Contractor Company:
Contractor Name: CABLE BUILDING OWNERS LLC

ADJOINING PROPERTY FINDINGS

Date:	**2/28/2012**
Permit Type:	**EW OT**
Description:	**INSTALLING NEW STEEL INTO NEW ROOFING MATERIALS FOR REPLACEMENT OF ROOFTOP COOLING TOWER.**
Permit Description:	**EQUIPMENT WORK OTHER CONSTRUCTION EQUIPMENT**
Work Class:	
Proposed Use:	OTHER
Permit Number:	120975392-02-EW OT
Status:	ISSUED
Valuation:	$15,000.00
Contractor Company:	
Contractor Name:	CABLE BUILDING OWNERS LLC

Date:	**4/15/2011**
Permit Type:	**EW SP**
Description:	**COMBINE OFFICE SUITES 725 & 729 TO FORM 1 OFFICE. REMOVAL & INSTALLATION OF NON LOAD BEARING INTERIOR PARTITIONS, FINISHES & SUSPENDED CEILING. MODIFY &/OR EXTEND EXISTING HVAC DUCTWORK & REPLACE 1 NEW PANTRY SINK. RELOCATE SPRINKLER HEADS AS PER PLANS FILED HEREWITH. NO CHANGE TO EXISTING USE, OCCUPANCY OR EGRESS.**
Permit Description:	**EQUIPMENT WORK SPRINKLER**
Work Class:	
Proposed Use:	OTHER COM
Permit Number:	120554051-01-EW SP
Status:	ISSUED
Valuation:	$58,000.00
Contractor Company:	
Contractor Name:	AMD & ASSOCIATES INC, AMN SPRINKLER INC, AMD & ASSOCIATE INC

ADJOINING PROPERTY FINDINGS

Date:	**4/15/2011**
Permit Type:	**PL**
Description:	**COMBINE OFFICE SUITES 725 & 729 TO FORM 1 OFFICE. REMOVAL & INSTALLATION OF NON LOAD BEARING INTERIOR PARTITIONS, FINISHES & SUSPENDED CEILING. MODIFY &/OR EXTEND EXISTING HVAC DUCTWORK & REPLACE 1 NEW PANTRY SINK. RELOCATE SPRINKLER HEADS AS PER PLANS FILED HEREWITH. NO CHANGE TO EXISTING USE, OCCUPANCY OR EGRESS.**
Permit Description:	**PLUMBING**
Work Class:	
Proposed Use:	OTHER COM
Permit Number:	120554051-01-PL
Status:	ISSUED
Valuation:	$58,000.00
Contractor Company:	
Contractor Name:	A.M.N. CORPORATION, K.O.S. PLUMBING&HEATING,I

Date:	**4/11/2011**
Permit Type:	**EW MH**
Description:	**COMBINE OFFICE SUITES 725 & 729 TO FORM 1 OFFICE. REMOVAL & INSTALLATION OF NON LOAD BEARING INTERIOR PARTITIONS, FINISHES & SUSPENDED CEILING. MODIFY &/OR EXTEND EXISTING HVAC DUCTWORK & REPLACE 1 NEW PANTRY SINK. RELOCATE SPRINKLER HEADS AS PER PLANS FILED HEREWITH. NO CHANGE TO EXISTING USE, OCCUPANCY OR EGRESS.**
Permit Description:	**EQUIPMENT WORK MECHANICAL/HVAC**
Work Class:	
Proposed Use:	OTHER COM
Permit Number:	120554051-01-EW MH
Status:	ISSUED
Valuation:	$58,000.00
Contractor Company:	
Contractor Name:	POLER CONTRACTING INC

ADJOINING PROPERTY FINDINGS

Date:	**4/11/2011**
Permit Type:	**EW OT**
Description:	**COMBINE OFFICE SUITES 725 & 729 TO FORM 1 OFFICE. REMOVAL & INSTALLATION OF NON LOAD BEARING INTERIOR PARTITIONS, FINISHES & SUSPENDED CEILING. MODIFY &/OR EXTEND EXISTING HVAC DUCTWORK & REPLACE 1 NEW PANTRY SINK. RELOCATE SPRINKLER HEADS AS PER PLANS FILED HEREWITH. NO CHANGE TO EXISTING USE, OCCUPANCY OR EGRESS.**
Permit Description:	**EQUIPMENT WORK OTHER CONSTRUCTION EQUIPMENT**
Work Class:	
Proposed Use:	OTHER COM
Permit Number:	120554051-01-EW OT
Status:	ISSUED
Valuation:	$58,000.00
Contractor Company:	
Contractor Name:	POLER CONTRACTING INC

Date:	**8/17/2010**
Permit Type:	**EW OT**
Description:	**GENERAL CONSTRUCTION ON FIRST FLOOR (CRATE & BARREL) AS SHOWN ON PLANS FILED HEREWITH. NO CHANGE IN USE, EGRESS OR OCCUPANCY.**
Permit Description:	**EQUIPMENT WORK OTHER CONSTRUCTION EQUIPMENT**
Work Class:	
Proposed Use:	OTHER COM
Permit Number:	120441147-01-EW OT
Status:	ISSUED
Valuation:	$176,000.00
Contractor Company:	
Contractor Name:	INTERSTATE INTERIORS INC

ADJOINING PROPERTY FINDINGS

Date:	**8/17/2010**
Permit Type:	**EW MH**
Description:	**MECHANICAL WORK ON FIRST FLOOR (CRATE & BARREL) AS SHOWN ON PLANS FILED HEREWITH. NO CHANGE IN USE, EGRESS OR OCCUPANCY.**
Permit Description:	**EQUIPMENT WORK MECHANICAL/HVAC**
Work Class:	
Proposed Use:	OTHER
Permit Number:	120441147-02-EW MH
Status:	ISSUED
Valuation:	$10,000.00
Contractor Company:	
Contractor Name:	INTERSTATE INTERIORS INC

Date:	**5/6/2010**
Permit Type:	**EW OT**
Description:	
Permit Description:	**EQUIPMENT WORK OTHER CONSTRUCTION EQUIPMENT**
Work Class:	
Proposed Use:	
Permit Number:	120313589-01-EW OT
Status:	ISSUED
Valuation:	$0.00
Contractor Company:	
Contractor Name:	BLACK BULL CONTRACTING L*

Date:	**4/28/2010**
Permit Type:	**EW OT**
Description:	
Permit Description:	**EQUIPMENT WORK OTHER CONSTRUCTION EQUIPMENT**
Work Class:	
Proposed Use:	
Permit Number:	104877386-01-EW OT
Status:	ISSUED
Valuation:	$0.00
Contractor Company:	
Contractor Name:	CABLE BUILDING OWNERS LLC

ADJOINING PROPERTY FINDINGS

Date: **1/11/2010**
Permit Type: **EQ SF**
Description:

Permit Description: **CONSTRUCTION EQUIPMENT SCAFFOLD**
Work Class:
Proposed Use:
Permit Number: 120221713-01-EQ SF
Status: ISSUED
Valuation: $0.00
Contractor Company:
Contractor Name: ROCKLEDGE SCAFFOLD CORP

Date: **10/14/2009**
Permit Type: **EW OT**
Description:

Permit Description: **EQUIPMENT WORK OTHER CONSTRUCTION EQUIPMENT**
Work Class:
Proposed Use:
Permit Number: 104877386-01-EW OT
Status: ISSUED
Valuation: $0.00
Contractor Company:
Contractor Name: CABLE BUILDING OWNERS LLC

Date: **6/4/2009**
Permit Type:
Description:

Permit Description:
Work Class:
Proposed Use:
Permit Number: M292963
Status: COMPLETED
Valuation: $0.00
Contractor Company:
Contractor Name: ELECTROTEC OF NY ELECL IN

ADJOINING PROPERTY FINDINGS

Date:	**8/15/2008**
Permit Type:	
Description:	
Permit Description:	
Work Class:	
Proposed Use:	
Permit Number:	M283978
Status:	COMPLETED
Valuation:	$0.00
Contractor Company:	
Contractor Name:	CONTACT PLUS ELEC'L CORP

Date:	**8/15/2008**
Permit Type:	**PL**
Description:	**GENERAL CONSTRUCTION AND PLUMBING WORK AS SHOWN ON PLANS FILED HEREWITH FOR BATHROOM RENOVATION. NO CHANGE IN USE, EGRESS OR OCCUPANCY.**
Permit Description:	**PLUMBING**
Work Class:	
Proposed Use:	OTHER COM
Permit Number:	110206401-01-PL
Status:	ISSUED
Valuation:	$145,000.00
Contractor Company:	
Contractor Name:	FLYTIGER P & H LTD, FLYTIGER PLB & HTG LTD

ADJOINING PROPERTY FINDINGS

Date:	**8/13/2008**
Permit Type:	**EW OT**
Description:	**GENERAL CONSTRUCTION AND PLUMBING WORK AS SHOWN ON PLANS FILED HEREWITH FOR BATHROOM RENOVATION. NO CHANGE IN USE, EGRESS OR OCCUPANCY.**
Permit Description:	**EQUIPMENT WORK OTHER CONSTRUCTION EQUIPMENT**
Work Class:	
Proposed Use:	OTHER COM
Permit Number:	110206401-01-EW OT
Status:	ISSUED
Valuation:	$145,000.00
Contractor Company:	
Contractor Name:	CABLE BUILDING OWNERS LLC

Date:	**5/9/2008**
Permit Type:	**EW MH**
Description:	**NEW ROOFTOP HVAC UNIT. NO CHANGE IN EGRESS,USE OR OCCUPANCY INVOLVED UNDER THIS APPLICATION.**
Permit Description:	**EQUIPMENT WORK MECHANICAL/HVAC**
Work Class:	
Proposed Use:	OTHER COM
Permit Number:	110134514-01-EW MH
Status:	ISSUED
Valuation:	$15,000.00
Contractor Company:	
Contractor Name:	KMCC INC., KMCC INC

ADJOINING PROPERTY FINDINGS

Date:	**12/27/2007**
Permit Type:	**EQ SF**
Description:	**INSTALLATION OF A SCAFFOLD 76' LONG BY 40-90' HIGH AROUND EXISTING CHIMNEY FOR REHAB . NO CHANGE IN USE, EGRESS OR OCCUPANCY.**
Permit Description:	**CONSTRUCTION EQUIPMENT SCAFFOLD**
Work Class:	
Proposed Use:	OTHER
Permit Number:	104490846-01-EQ SF
Status:	ISSUED
Valuation:	$0.00
Contractor Company:	
Contractor Name:	O'FARRELL SCAFFOLDING & E

Date:	**4/7/2007**
Permit Type:	**EQ SF**
Description:	**INSTALLATION OF A SCAFFOLD 76' LONG BY 40-90' HIGH AROUND EXISTING CHIMNEY FOR REHAB . NO CHANGE IN USE, EGRESS OR OCCUPANCY.**
Permit Description:	**CONSTRUCTION EQUIPMENT SCAFFOLD**
Work Class:	
Proposed Use:	OTHER
Permit Number:	104490846-01-EQ SF
Status:	ISSUED
Valuation:	$0.00
Contractor Company:	
Contractor Name:	O'FARRELL SCAFFOLDING & E

ADJOINING PROPERTY FINDINGS

Date:	**1/18/2007**
Permit Type:	**EQ SH**
Description:	**INSTALLATION OF 30 L.F.TEMPORARY HEAVY DUTY SIDEWALK SHED IN THE COURT YARD FOR REPAIRS. NO CHANGE IN USE, EGRESS OR OCCUPANCY.**
Permit Description:	**CONSTRUCTION EQUIPMENT SIDEWALK SHED**
Work Class:	
Proposed Use:	OTHER
Permit Number:	104641791-01-EQ SH
Status:	ISSUED
Valuation:	$0.00
Contractor Company:	
Contractor Name:	M.S.S. CONSTRUCTION CORP, N/A

Date:	**8/29/2006**
Permit Type:	**EQ SH**
Description:	**INSTALLATION OF 460 L.F. TEMPORARY HEAVY DUTY SIDEWALK SHED FOR FACADE REPAIRS. NO CHANGE IN USE, EGRESS OR OCCUPANCY.**
Permit Description:	**CONSTRUCTION EQUIPMENT SIDEWALK SHED**
Work Class:	
Proposed Use:	OTHER
Permit Number:	104542988-01-EQ SH
Status:	ISSUED
Valuation:	$0.00
Contractor Company:	
Contractor Name:	M.S.S. CONSTRUCTION CORP, N/A

ADJOINING PROPERTY FINDINGS

Date:	**7/18/2006**
Permit Type:	**EQ SF**
Description:	**INSTALLATION OF A SCAFFOLD 76' LONG BY 40-90' HIGH AROUND EXISTING CHIMNEY FOR REHAB . NO CHANGE IN USE, EGRESS OR OCCUPANCY.**
Permit Description:	**CONSTRUCTION EQUIPMENT SCAFFOLD**
Work Class:	
Proposed Use:	OTHER
Permit Number:	104490846-01-EQ SF
Status:	ISSUED
Valuation:	$0.00
Contractor Company:	
Contractor Name:	O'FARRELL SCAFFOLDING & E

Date:	**6/6/2006**
Permit Type:	**EW OT**
Description:	**MODIFICATIONS TO CHIMNEY AT ROOF LEVEL PER PLANS. NO CHANGE IN EGRESS, OCCUPANCY OR USE UNDER THIS APPLICATION.**
Permit Description:	**EQUIPMENT WORK OTHER CONSTRUCTION EQUIPMENT**
Work Class:	
Proposed Use:	OTHER
Permit Number:	104418122-01-EW OT
Status:	ISSUED
Valuation:	$50,000.00
Contractor Company:	
Contractor Name:	RICHARD MORTMAN, NATIONAL MECHANICAL SERVI

Date:	**5/26/2004**
Permit Type:	
Description:	
Permit Description:	
Work Class:	
Proposed Use:	
Permit Number:	M234405
Status:	AWAITING INSPECTION REQUEST
Valuation:	$0.00
Contractor Company:	
Contractor Name:	VAN WAGNER ELEC'L & MAINT

ADJOINING PROPERTY FINDINGS

Date:	**4/5/2004**
Permit Type:	**EW BL**
Description:	**REPLACE (2) BOILERS AND (2) OIL BURNERS NYC BOILER#4963-01, 02. NO CHANGE IN USE,EGRESS OR OCCUPANCY.**
Permit Description:	**EQUIPMENT WORK BOILER**
Work Class:	
Proposed Use:	OTHER
Permit Number:	103736940-01-EW BL
Status:	ISSUED
Valuation:	$0.00
Contractor Company:	
Contractor Name:	RICHARD MORTMAN, NATIONAL MECHANICAL SERVI

Date:	**4/5/2004**
Permit Type:	**EW FB**
Description:	**REPLACE (2) BOILERS AND (2) OIL BURNERS NYC BOILER#4963-01, 02. NO CHANGE IN USE,EGRESS OR OCCUPANCY.**
Permit Description:	**EQUIPMENT WORK FUEL BURNING**
Work Class:	
Proposed Use:	OTHER
Permit Number:	103736940-01-EW FB
Status:	ISSUED
Valuation:	$0.00
Contractor Company:	
Contractor Name:	RICHARD MORTMAN, NATIONAL MECHANICAL SERVI

ADJOINING PROPERTY FINDINGS

Date: **3/9/2004**
Permit Type: **EQ FN**
Description:

Permit Description: **CONSTRUCTION EQUIPMENT FENCE**
Work Class:
Proposed Use:
Permit Number: 103215094-01-EQ FN
Status: ISSUED
Valuation: $0.00
Contractor Company:
Contractor Name: MCGOVERN AND COMPANY LLC, MCGOVERN CO LLC, MCGOVERN _____CO LLC, MCGOVERN & COMPANY, MCGOVERN CO, MC

Date: **3/9/2004**
Permit Type: **EW OT**
Description:

Permit Description: **EQUIPMENT WORK OTHER CONSTRUCTION EQUIPMENT**
Work Class:
Proposed Use:
Permit Number: 103215094-01-EW OT
Status: ISSUED
Valuation: $0.00
Contractor Company:
Contractor Name: MCGOVERN COM.

Date: **2/25/2004**
Permit Type:
Description:

Permit Description:
Work Class:
Proposed Use:
Permit Number: M231474
Status: COMPLETED
Valuation: $0.00
Contractor Company:
Contractor Name: ITKIN ELECTRIC CORP.

ADJOINING PROPERTY FINDINGS

Date:	**12/11/2003**
Permit Type:	**EW OT**
Description:	**Renovation to existing office, minor interior partitions and plumbing work as per plan. NO CHANGE TO USE, EGRESS OR OCCUPANCY.**
Permit Description:	**EQUIPMENT WORK OTHER CONSTRUCTION EQUIPMENT**
Work Class:	
Proposed Use:	OTHER
Permit Number:	103610530-01-EW OT
Status:	ISSUED
Valuation:	$20,000.00
Contractor Company:	
Contractor Name:	GRAND PAINTING AND INTERI

Date:	**10/29/2003**
Permit Type:	
Description:	
Permit Description:	
Work Class:	
Proposed Use:	
Permit Number:	M228086
Status:	COMPLETED
Valuation:	$0.00
Contractor Company:	
Contractor Name:	CONSOLIDATED ELE CONSTR

Date:	**8/15/2002**
Permit Type:	
Description:	
Permit Description:	
Work Class:	
Proposed Use:	
Permit Number:	M214948
Status:	COMPLETED
Valuation:	$0.00
Contractor Company:	
Contractor Name:	EXCEL ELECTRICAL CORP.

ADJOINING PROPERTY FINDINGS

Date: **8/9/2002**
Permit Type:
Description:

Permit Description:
Work Class:
Proposed Use:
Permit Number: M214813
Status: COMPLETED
Valuation: $0.00
Contractor Company:
Contractor Name: CONSOLIDATED ELE CONSTR

Date: **6/5/2002**
Permit Type:
Description:

Permit Description:
Work Class:
Proposed Use:
Permit Number: M212679
Status: ADMINISTRATIVELY CLOSED (MINOR WORK)
Valuation: $0.00
Contractor Company:
Contractor Name: PLATINUM ELEC'L SVC. INC

Date: **4/25/2002**
Permit Type:
Description:

Permit Description:
Work Class:
Proposed Use:
Permit Number: M211354
Status: COMPLETED
Valuation: $0.00
Contractor Company:
Contractor Name: FLYNN-HILL ELEVATOR CORP.

ADJOINING PROPERTY FINDINGS

Date: **4/25/2002**
Permit Type:
Description:

Permit Description:
Work Class:
Proposed Use:
Permit Number: M211352
Status: COMPLETED
Valuation: $0.00
Contractor Company:
Contractor Name: FLYNN-HILL ELEVATOR CORP.

Date: **4/24/2002**
Permit Type:
Description:

Permit Description:
Work Class:
Proposed Use:
Permit Number: M211255
Status: COMPLETED
Valuation: $0.00
Contractor Company:
Contractor Name: PLATINUM ELEC'L SVC. INC

Date: **3/26/2002**
Permit Type:
Description:

Permit Description:
Work Class:
Proposed Use:
Permit Number: M210411
Status: COMPLETED
Valuation: $0.00
Contractor Company:
Contractor Name: R.J.ELECTRICAL CONTRACTOR

ADJOINING PROPERTY FINDINGS

Date: **11/3/2000**
Permit Type:
Description:

Permit Description:
Work Class:
Proposed Use:
Permit Number: M195014
Status: COMPLETED
Valuation: $0.00
Contractor Company:
Contractor Name: TRANSP. DISPLAYS INC.

Date: **8/14/2000**
Permit Type:
Description:

Permit Description:
Work Class:
Proposed Use:
Permit Number: M192315
Status: COMPLETED
Valuation: $0.00
Contractor Company:
Contractor Name: GALAXY TRI-STATE ELEC.INC

Date: **10/21/1998**
Permit Type:
Description:

Permit Description:
Work Class:
Proposed Use:
Permit Number: M171454
Status: COMPLETED
Valuation: $0.00
Contractor Company:
Contractor Name: JURGEN H. WRIEDT ELEC INC

ADJOINING PROPERTY FINDINGS

Date: **6/4/1998**
Permit Type:
Description:

Permit Description:
Work Class:
Proposed Use:
Permit Number: M167396
Status: COMPLETED
Valuation: $0.00
Contractor Company:
Contractor Name: B & J ELECTRIC CO.

Date: **5/6/1998**
Permit Type:
Description:

Permit Description:
Work Class:
Proposed Use:
Permit Number: M166370
Status: COMPLETED
Valuation: $0.00
Contractor Company:
Contractor Name: PLATINUM ELEC'L SVC. INC

Date: **4/8/1997**
Permit Type:
Description:

Permit Description:
Work Class:
Proposed Use:
Permit Number: M153161
Status: COMPLETED
Valuation: $0.00
Contractor Company:
Contractor Name: E-J ELEC. INSTALLATION CO

ADJOINING PROPERTY FINDINGS

Date: **2/26/1996**
Permit Type:
Description:

Permit Description:
Work Class:
Proposed Use:
Permit Number: M140530
Status: COMPLETED
Valuation: $0.00
Contractor Company:
Contractor Name: PLATINUM ELEC'L SVC. INC

Date: **3/22/1994**
Permit Type:
Description:

Permit Description:
Work Class:
Proposed Use:
Permit Number: M117036
Status: COMPLETED
Valuation: $0.00
Contractor Company:
Contractor Name: SCHNEIDER ELECTRIC CO., I

Date: **9/30/1993**
Permit Type:
Description:

Permit Description:
Work Class:
Proposed Use:
Permit Number: M111414
Status: COMPLETED
Valuation: $0.00
Contractor Company:
Contractor Name: CAN-DO ELEC., CONTR'G INC

ADJOINING PROPERTY FINDINGS

Date: **8/16/1993**
Permit Type:
Description:

Permit Description:
Work Class:
Proposed Use:
Permit Number: M109941
Status: CLOSED/CANCELLED
Valuation: $0.00
Contractor Company:
Contractor Name: MARTY ALLEN ELEC'L CO.,IN

Date: **7/7/1993**
Permit Type:
Description:

Permit Description:
Work Class:
Proposed Use:
Permit Number: M108366
Status: COMPLETED
Valuation: $0.00
Contractor Company:
Contractor Name: SCHNEIDER ELECTRIC CO., I

Date: **8/26/1991**
Permit Type:
Description:

Permit Description:
Work Class:
Proposed Use:
Permit Number: M085414
Status: COMPLETED
Valuation: $0.00
Contractor Company:
Contractor Name: SCHNEIDER ELECTRIC CO., I

ADJOINING PROPERTY FINDINGS

Date: **8/15/1990**
Permit Type:
Description:

Permit Description:
Work Class:
Proposed Use:
Permit Number: M071496
Status: COMPLETED
Valuation: $0.00
Contractor Company:
Contractor Name: SCHNEIDER ELECTRIC CO., I

Date: **5/29/1990**
Permit Type:
Description:

Permit Description:
Work Class:
Proposed Use:
Permit Number: M068064
Status: COMPLETED
Valuation: $0.00
Contractor Company:
Contractor Name: SCHNEIDER ELECTRIC CO., I

Date: **11/30/1989**
Permit Type:
Description:

Permit Description:
Work Class:
Proposed Use:
Permit Number: M060390
Status: COMPLETED
Valuation: $0.00
Contractor Company:
Contractor Name: SCHNEIDER ELECTRIC CO., I

ADJOINING PROPERTY FINDINGS

Date: **11/13/1989**
Permit Type:
Description:

Permit Description:
Work Class:
Proposed Use:
Permit Number: M059482
Status: COMPLETED
Valuation: $0.00
Contractor Company:
Contractor Name: SCHNEIDER ELECTRIC CO., I

Date: **8/15/1989**
Permit Type:
Description:

Permit Description:
Work Class:
Proposed Use:
Permit Number: M056158
Status: COMPLETED
Valuation: $0.00
Contractor Company:
Contractor Name: SILVERESCENT SIGN CO. INC

Date: **8/15/1989**
Permit Type:
Description:

Permit Description:
Work Class:
Proposed Use:
Permit Number: M056148
Status: CLOSED/CANCELLED
Valuation: $0.00
Contractor Company:
Contractor Name: SILVERESCENT SIGN CO. INC

ADJOINING PROPERTY FINDINGS

Date: **7/20/1989**
Permit Type:
Description:

Permit Description:
Work Class:
Proposed Use:
Permit Number: M055046
Status: COMPLETED
Valuation: $0.00
Contractor Company:
Contractor Name: DATA ELECTRICAL CONTRS.,

Date: **7/20/1989**
Permit Type:
Description:

Permit Description:
Work Class:
Proposed Use:
Permit Number: M055059
Status: COMPLETED
Valuation: $0.00
Contractor Company:
Contractor Name: CAN-DO ELEC., CONTR'G INC

Date: **7/10/1989**
Permit Type:
Description:

Permit Description:
Work Class:
Proposed Use:
Permit Number: M054501
Status: COMPLETED
Valuation: $0.00
Contractor Company:
Contractor Name: SILVERESCENT SIGN CO. INC

ADJOINING PROPERTY FINDINGS

Date: **7/7/1989**
Permit Type:
Description:

Permit Description:
Work Class:
Proposed Use:
Permit Number: M054436
Status: COMPLETED
Valuation: $0.00
Contractor Company:
Contractor Name: SILVERESCENT SIGN CO. INC

Date: **7/7/1989**
Permit Type:
Description:

Permit Description:
Work Class:
Proposed Use:
Permit Number: M054440
Status: COMPLETED
Valuation: $0.00
Contractor Company:
Contractor Name: SILVERESCENT SIGN CO. INC

Date: **1/9/1989**
Permit Type:
Description:

Permit Description:
Work Class:
Proposed Use:
Permit Number: M047049
Status: COMPLETED
Valuation: $0.00
Contractor Company:
Contractor Name: CAN-DO ELEC., CONTR'G INC

ADJOINING PROPERTY FINDINGS

Date: **1/9/1989**
Permit Type:
Description:

Permit Description:
Work Class:
Proposed Use:
Permit Number: M047071
Status: COMPLETED
Valuation: $0.00
Contractor Company:
Contractor Name: CAN-DO ELEC., CONTR'G INC

Date: **8/17/1988**
Permit Type:
Description:

Permit Description:
Work Class:
Proposed Use:
Permit Number: M041013
Status: COMPLETED
Valuation: $0.00
Contractor Company:
Contractor Name: SCHNEIDER ELECTRIC CO., I

Date: **7/11/1988**
Permit Type:
Description:

Permit Description:
Work Class:
Proposed Use:
Permit Number: M039468
Status: COMPLETED
Valuation: $0.00
Contractor Company:
Contractor Name: SCHNEIDER ELECTRIC CO., I

ADJOINING PROPERTY FINDINGS

Date: **7/7/1987**
Permit Type:
Description:

Permit Description:
Work Class:
Proposed Use:
Permit Number: M022906
Status: COMPLETED
Valuation: $0.00
Contractor Company:
Contractor Name: SCHNEIDER ELECTRIC CO., I

Date: **6/25/1987**
Permit Type:
Description:

Permit Description:
Work Class:
Proposed Use:
Permit Number: M022341
Status: COMPLETED
Valuation: $0.00
Contractor Company:
Contractor Name: SCHNEIDER ELECTRIC CO., I

Date: **5/4/1987**
Permit Type:
Description:

Permit Description:
Work Class:
Proposed Use:
Permit Number: M019604
Status: COMPLETED
Valuation: $0.00
Contractor Company:
Contractor Name: SCHNEIDER ELECTRIC CO., I

ADJOINING PROPERTY FINDINGS

Date: **3/2/1987**
Permit Type:
Description:

Permit Description:
Work Class:
Proposed Use:
Permit Number: M016165
Status: COMPLETED
Valuation: $0.00
Contractor Company:
Contractor Name: SCHNEIDER ELECTRIC CO., I

Date: **2/25/1987**
Permit Type:
Description:

Permit Description:
Work Class:
Proposed Use:
Permit Number: M015969
Status: COMPLETED
Valuation: $0.00
Contractor Company:
Contractor Name: SCHNEIDER ELECTRIC CO., I

Date: **1/8/1987**
Permit Type:
Description:

Permit Description:
Work Class:
Proposed Use:
Permit Number: M013941
Status: COMPLETED
Valuation: $0.00
Contractor Company:
Contractor Name: SCHNEIDER ELECTRIC CO., I

ADJOINING PROPERTY FINDINGS

Date: **12/24/1986**
Permit Type:
Description:

Permit Description:
Work Class:
Proposed Use:
Permit Number: M013333
Status: COMPLETED
Valuation: $0.00
Contractor Company:
Contractor Name: SCHNEIDER ELECTRIC CO., I

Date: **10/27/1986**
Permit Type:
Description:

Permit Description:
Work Class:
Proposed Use:
Permit Number: M010428
Status: COMPLETED
Valuation: $0.00
Contractor Company:
Contractor Name: SCHNEIDER ELECTRIC CO., I

Date: **10/21/1986**
Permit Type:
Description:

Permit Description:
Work Class:
Proposed Use:
Permit Number: M010065
Status: COMPLETED
Valuation: $0.00
Contractor Company:
Contractor Name: REPUBLIC ELEVATOR CO. INC

ADJOINING PROPERTY FINDINGS

Date: **9/18/1986**
Permit Type:
Description:

Permit Description:
Work Class:
Proposed Use:
Permit Number: M008617
Status: COMPLETED
Valuation: $0.00
Contractor Company:
Contractor Name: JOSEPH WEINSTEIN ELECTRIC

Date: **8/5/1986**
Permit Type:
Description:

Permit Description:
Work Class:
Proposed Use:
Permit Number: M006569
Status: COMPLETED
Valuation: $0.00
Contractor Company:
Contractor Name: SCHNEIDER ELECTRIC CO., I

Date: **8/5/1986**
Permit Type:
Description:

Permit Description:
Work Class:
Proposed Use:
Permit Number: M006568
Status: COMPLETED
Valuation: $0.00
Contractor Company:
Contractor Name: SCHNEIDER ELECTRIC CO., I

ADJOINING PROPERTY FINDINGS

Date: **7/8/1986**
Permit Type:
Description:

Permit Description:
Work Class:
Proposed Use:
Permit Number: M005024
Status: COMPLETED
Valuation: $0.00
Contractor Company:
Contractor Name: SCHNEIDER ELECTRIC CO., I

Date: **6/13/1986**
Permit Type:
Description:

Permit Description:
Work Class:
Proposed Use:
Permit Number: M003767
Status: COMPLETED
Valuation: $0.00
Contractor Company:
Contractor Name: SCHNEIDER ELECTRIC CO., I

Date: **5/21/1986**
Permit Type:
Description:

Permit Description:
Work Class:
Proposed Use:
Permit Number: M002299
Status: COMPLETED
Valuation: $0.00
Contractor Company:
Contractor Name: SCHNEIDER ELECTRIC CO., I

ADJOINING PROPERTY FINDINGS

Date: **4/4/1986**
Permit Type:
Description:

Permit Description:
Work Class:
Proposed Use:
Permit Number: 049405
Status: COMPLETED
Valuation: $0.00
Contractor Company:
Contractor Name: SCHNEIDER ELECTRIC CO., I

Date: **3/15/1986**
Permit Type:
Description:

Permit Description:
Work Class:
Proposed Use:
Permit Number: 048557
Status: COMPLETED
Valuation: $0.00
Contractor Company:
Contractor Name: SCHNEIDER ELECTRIC CO., I

Date: **3/4/1986**
Permit Type:
Description:

Permit Description:
Work Class:
Proposed Use:
Permit Number: 047779
Status: COMPLETED
Valuation: $0.00
Contractor Company:
Contractor Name: SCHNEIDER ELECTRIC CO., I

ADJOINING PROPERTY FINDINGS

Date: **2/26/1986**
Permit Type:
Description:

Permit Description:
Work Class:
Proposed Use:
Permit Number: 047395
Status: COMPLETED
Valuation: $0.00
Contractor Company:
Contractor Name: SCHNEIDER ELECTRIC CO., I

Date: **2/24/1986**
Permit Type:
Description:

Permit Description:
Work Class:
Proposed Use:
Permit Number: 047170
Status: COMPLETED
Valuation: $0.00
Contractor Company:
Contractor Name: OLDE BOSTON ELEC'L CORP.

Date: **2/13/1986**
Permit Type:
Description:

Permit Description:
Work Class:
Proposed Use:
Permit Number: 046918
Status: COMPLETED
Valuation: $0.00
Contractor Company:
Contractor Name: SCHNEIDER ELECTRIC CO., I

ADJOINING PROPERTY FINDINGS

Date: **1/24/1986**
Permit Type:
Description:

Permit Description:
Work Class:
Proposed Use:
Permit Number: 040851
Status: COMPLETED
Valuation: $0.00
Contractor Company:
Contractor Name: SCHNEIDER ELECTRIC CO., I

Date: **1/17/1986**
Permit Type:
Description:

Permit Description:
Work Class:
Proposed Use:
Permit Number: 045417
Status: COMPLETED
Valuation: $0.00
Contractor Company:
Contractor Name: SCHNEIDER ELECTRIC CO., I

Date: **1/7/1986**
Permit Type:
Description:

Permit Description:
Work Class:
Proposed Use:
Permit Number: 044482
Status: COMPLETED
Valuation: $0.00
Contractor Company:
Contractor Name: SCHNEIDER ELECTRIC CO., I

ADJOINING PROPERTY FINDINGS

Date: **1/6/1986**
Permit Type:
Description:

Permit Description:
Work Class:
Proposed Use:
Permit Number: 043978
Status: COMPLETED
Valuation: $0.00
Contractor Company:
Contractor Name: SCHNEIDER ELECTRIC CO., I

Date: **12/10/1985**
Permit Type:
Description:

Permit Description:
Work Class:
Proposed Use:
Permit Number: 043202
Status: COMPLETED
Valuation: $0.00
Contractor Company:
Contractor Name: SCHNEIDER ELECTRIC CO., I

Date: **12/2/1985**
Permit Type:
Description:

Permit Description:
Work Class:
Proposed Use:
Permit Number: 042383
Status: COMPLETED
Valuation: $0.00
Contractor Company:
Contractor Name: SCHNEIDER ELECTRIC CO., I

ADJOINING PROPERTY FINDINGS

Date: **11/25/1985**
Permit Type:
Description:

Permit Description:
Work Class:
Proposed Use:
Permit Number: 042050
Status: COMPLETED
Valuation: $0.00
Contractor Company:
Contractor Name: SCHNEIDER ELECTRIC CO., I

Date: **11/6/1985**
Permit Type:
Description:

Permit Description:
Work Class:
Proposed Use:
Permit Number: 040510
Status: COMPLETED
Valuation: $0.00
Contractor Company:
Contractor Name: SCHNEIDER ELECTRIC CO., I

Date: **10/8/1985**
Permit Type:
Description:

Permit Description:
Work Class:
Proposed Use:
Permit Number: 039137
Status: COMPLETED
Valuation: $0.00
Contractor Company:
Contractor Name: SCHNEIDER ELECTRIC CO., I

ADJOINING PROPERTY FINDINGS

Date: **9/23/1985**
Permit Type:
Description:

Permit Description:
Work Class:
Proposed Use:
Permit Number: 036786
Status: COMPLETED
Valuation: $0.00
Contractor Company:
Contractor Name: SCHNEIDER ELECTRIC CO., I

Date: **7/1/1985**
Permit Type:
Description:

Permit Description:
Work Class:
Proposed Use:
Permit Number: 033521
Status: COMPLETED
Valuation: $0.00
Contractor Company:
Contractor Name: CAN-DO ELEC., CONTR'G INC

Date: **6/26/1985**
Permit Type:
Description:

Permit Description:
Work Class:
Proposed Use:
Permit Number: 033363
Status: COMPLETED
Valuation: $0.00
Contractor Company:
Contractor Name: SCHNEIDER ELECTRIC CO., I

ADJOINING PROPERTY FINDINGS

Date: **6/18/1985**
Permit Type:
Description:

Permit Description:
Work Class:
Proposed Use:
Permit Number: 032718
Status: COMPLETED
Valuation: $0.00
Contractor Company:
Contractor Name: SCHNEIDER ELECTRIC CO., I

Date: **5/31/1985**
Permit Type:
Description:

Permit Description:
Work Class:
Proposed Use:
Permit Number: 002981
Status: COMPLETED
Valuation: $0.00
Contractor Company:
Contractor Name: R-2 ELECTRIC INC

Date: **4/18/1985**
Permit Type:
Description:

Permit Description:
Work Class:
Proposed Use:
Permit Number: 018938
Status: COMPLETED
Valuation: $0.00
Contractor Company:
Contractor Name: SCHNEIDER ELECTRIC CO., I

ADJOINING PROPERTY FINDINGS

620 BROADWAY

Date: **3/3/2011**
Permit Type:
Description:

Permit Description:
Work Class:
Proposed Use:
Permit Number: M311963
Status: ASSIGNED TO INSPECTOR
Valuation: $0.00
Contractor Company:
Contractor Name: R-2 ELECTRIC INC

Date: **3/3/2011**
Permit Type:
Description:

Permit Description:
Work Class:
Proposed Use:
Permit Number: M311965
Status: ASSIGNED TO INSPECTOR
Valuation: $0.00
Contractor Company:
Contractor Name: R-2 ELECTRIC INC

Date: **2/7/2011**
Permit Type: **EW OT**
Description:

Permit Description: **EQUIPMENT WORK OTHER CONSTRUCTION EQUIPMENT**
Work Class:
Proposed Use:
Permit Number: 120296152-01-EW OT
Status: ISSUED
Valuation: $0.00
Contractor Company:
Contractor Name: CASINO DEVELOPMENT GROUP

ADJOINING PROPERTY FINDINGS

Date: **8/6/2010**
Permit Type: **EW OT**
Description:

Permit Description: **EQUIPMENT WORK OTHER CONSTRUCTION EQUIPMENT**
Work Class:
Proposed Use:
Permit Number: 120296152-01-EW OT
Status: ISSUED
Valuation: $0.00
Contractor Company:
Contractor Name: GEOTECHNICAL SERVICES COR

Date: **7/2/2010**
Permit Type:
Description:

Permit Description:
Work Class: Commercial Repair Replace
Proposed Use:
Permit Number: BP10-163
Status:
Valuation: $104,000.00
Contractor Company:
Contractor Name:

Date: **7/17/2009**
Permit Type: **EW SP**
Description:

Permit Description: **EQUIPMENT WORK SPRINKLER**
Work Class:
Proposed Use:
Permit Number: 120018202-01-EW SP
Status: ISSUED
Valuation: $0.00
Contractor Company:
Contractor Name: QMB PLUMBING & HEATING IN, QMB PLUMBING & HTG INC, QMB PLUMBING & HEATING INC.

ADJOINING PROPERTY FINDINGS

Date: **5/13/2009**
Permit Type: **EW OT**
Description:

Permit Description: **EQUIPMENT WORK OTHER CONSTRUCTION EQUIPMENT**
Work Class:
Proposed Use:
Permit Number: 110455515-01-EW OT
Status: ISSUED
Valuation: $0.00
Contractor Company:
Contractor Name: H & L FORTUNE ENTERPRISES

Date: **1/21/2009**
Permit Type:
Description:

Permit Description:
Work Class:
Proposed Use:
Permit Number: M288855
Status: AWAITING INSPECTION REQUEST
Valuation: $0.00
Contractor Company:
Contractor Name: VINTAGE ELEC. SERVICE INC

Date: **9/25/2008**
Permit Type: **PL**
Description: **REnovate apt 4F. Relocate non bearing partitions, replace plumbing fixtures, relocate sprinkler heads. No hcange to use egress or occupancy under this application.**

Permit Description: **PLUMBING**
Work Class:
Proposed Use: OTHER
Permit Number: 104706506-01-PL
Status: ISSUED
Valuation: $75,000.00
Contractor Company:
Contractor Name: MACREDDIN PLBG & HTG INC

ADJOINING PROPERTY FINDINGS

Date:	**4/24/2008**
Permit Type:	
Description:	
Permit Description:	
Work Class:	
Proposed Use:	
Permit Number:	M279888
Status:	COMPLETED
Valuation:	$0.00
Contractor Company:	
Contractor Name:	DENMAR ELECTRIC CORP

Date:	**4/11/2008**
Permit Type:	**EW MH**
Description:	**General renovation including relocation of non-load bearing drywall partitions, replacement of kitchen and bathroom plumbing fixtures, relocation of sprinkler heads on the 5th floor and HVAC revisions on the roof. No change to occupancy, use or egress.**
Permit Description:	**EQUIPMENT WORK MECHANICAL/HVAC**
Work Class:	
Proposed Use:	OTHER
Permit Number:	110067837-01-EW MH
Status:	ISSUED
Valuation:	$41,750.00
Contractor Company:	
Contractor Name:	SIM SOON CONSTRUCTION INC

ADJOINING PROPERTY FINDINGS

Date:	**4/11/2008**
Permit Type:	**EW OT**
Description:	**General renovation including relocation of non-load bearing drywall partitions, replacement of kitchen and bathroom plumbing fixtures, relocation of sprinkler heads on the 5th floor and HVAC revisions on the roof. No change to occupancy, use or egress.**
Permit Description:	**EQUIPMENT WORK OTHER CONSTRUCTION EQUIPMENT**
Work Class:	
Proposed Use:	OTHER
Permit Number:	110067837-01-EW OT
Status:	ISSUED
Valuation:	$41,750.00
Contractor Company:	
Contractor Name:	SIM SOON CONSTRUCTION INC

Date:	**3/7/2008**
Permit Type:	**PL**
Description:	**General renovation including relocation of non-load bearing drywall partitions, replacement of kitchen and bathroom plumbing fixtures, relocation of sprinkler heads on the 5th floor and HVAC revisions on the roof. No change to occupancy, use or egress.**
Permit Description:	**PLUMBING**
Work Class:	
Proposed Use:	OTHER
Permit Number:	110067837-01-PL
Status:	ISSUED
Valuation:	$41,750.00
Contractor Company:	
Contractor Name:	AAA TOTAL PLUMBING, INC, AAA TOTAL PLUMBING INC

ADJOINING PROPERTY FINDINGS

Date:	**3/4/2008**
Permit Type:	**EW MH**
Description:	**General renovation including relocation of non-load bearing drywall partitions, replacement of kitchen and bathroom plumbing fixtures, relocation of sprinkler heads on the 5th floor and HVAC revisions on the roof. No change to occupancy, use or egress.**
Permit Description:	**EQUIPMENT WORK MECHANICAL/HVAC**
Work Class:	
Proposed Use:	OTHER
Permit Number:	110067837-01-EW MH
Status:	ISSUED
Valuation:	$41,750.00
Contractor Company:	
Contractor Name:	SIM SOON CONSTRUCTION INC

Date:	**3/4/2008**
Permit Type:	**EW OT**
Description:	**General renovation including relocation of non-load bearing drywall partitions, replacement of kitchen and bathroom plumbing fixtures, relocation of sprinkler heads on the 5th floor and HVAC revisions on the roof. No change to occupancy, use or egress.**
Permit Description:	**EQUIPMENT WORK OTHER CONSTRUCTION EQUIPMENT**
Work Class:	
Proposed Use:	OTHER
Permit Number:	110067837-01-EW OT
Status:	ISSUED
Valuation:	$41,750.00
Contractor Company:	
Contractor Name:	SIM SOON CONSTRUCTION INC

ADJOINING PROPERTY FINDINGS

Date: **12/19/2007**
Permit Type:
Description:

Permit Description:
Work Class:
Proposed Use:
Permit Number: M275318
Status: AWAITING INSPECTION REQUEST
Valuation: $0.00
Contractor Company:
Contractor Name: RABBIT ELECTRIC INC

Date: **9/19/2007**
Permit Type: **PL**
Description: **REnovate apt 4F. Relocate non bearing partitions, replace plumbing fixtures, relocate sprinkler heads. No hcange to use egress or occupancy under this application.**

Permit Description: **PLUMBING**
Work Class:
Proposed Use: OTHER
Permit Number: 104706506-01-PL
Status: ISSUED
Valuation: $75,000.00
Contractor Company:
Contractor Name: MACREDDIN PLBG & HTG INC

Date: **9/14/2007**
Permit Type:
Description:

Permit Description:
Work Class: Commercial Sign
Proposed Use:
Permit Number: BP07-316
Status:
Valuation: $75.00
Contractor Company:
Contractor Name:

ADJOINING PROPERTY FINDINGS

Date:	**7/17/2007**
Permit Type:	**EW MH**
Description:	**Install new haveac system and ductwork in apt 4F. No change to use egress or occupancy under this application.**
Permit Description:	**EQUIPMENT WORK MECHANICAL/HVAC**
Work Class:	
Proposed Use:	OTHER
Permit Number:	104706506-02-EW MH
Status:	ISSUED
Valuation:	$25,000.00
Contractor Company:	
Contractor Name:	WHITELYL DESIGN GRP LLC, WHITLEY DESIGN GROUP LLC

Date:	**7/12/2007**
Permit Type:	**EW OT**
Description:	**REnovate apt 4F. Relocate non bearing partitions, replace plumbing fixtures, relocate sprinkler heads. No hcange to use egress or occupancy under this application.**
Permit Description:	**EQUIPMENT WORK OTHER CONSTRUCTION EQUIPMENT**
Work Class:	
Proposed Use:	OTHER
Permit Number:	104706506-01-EW OT
Status:	ISSUED
Valuation:	$75,000.00
Contractor Company:	
Contractor Name:	WHITELYL DESIGN GRP LLC, WHITLEY DESIGN GROUP LLC

ADJOINING PROPERTY FINDINGS

Date:	**1/26/2006**
Permit Type:	**EW OT**
Description:	**Filed herewith renovation of existing facade. Architectural and structural work. No change of use, occupancy or egress.**
Permit Description:	**EQUIPMENT WORK OTHER CONSTRUCTION EQUIPMENT**
Work Class:	
Proposed Use:	OTHER
Permit Number:	104305547-01-EW OT
Status:	ISSUED
Valuation:	$60,000.00
Contractor Company:	
Contractor Name:	ORIENTAL CONSTRUCTION LLC

Date:	**4/2/2004**
Permit Type:	**EQ SF**
Description:	**INSTALLATION OF SCAFFOLD DURIN FACADE RE PAIR16'LONG BY 74' HIGH NO HANGE IN USE EGRESS OR OCCUPANCY**
Permit Description:	**CONSTRUCTION EQUIPMENT SCAFFOLD**
Work Class:	
Proposed Use:	OTHER
Permit Number:	103745574-01-EQ SF
Status:	ISSUED
Valuation:	$0.00
Contractor Company:	
Contractor Name:	SPRING SCAFFOLDING, SPRING SCAFF., SPRING SCAFF, SPRING SCAFF, SPRING SCAFF., SPRING SCAFFODING, Z

ADJOINING PROPERTY FINDINGS

Date:	**9/29/2003**
Permit Type:	**EW OT**
Description:	**INSTALL 3 TELEDYNE-LAARS PW400 HOT WATER BOILERS IN NEW MECHANICAL ROOM AT ROOF FILED UNDER SEPERATE APPICATION. NO CHANGE IN USE,EGRESS OR OCCUPANCY.**
Permit Description:	**EQUIPMENT WORK OTHER CONSTRUCTION EQUIPMENT**
Work Class:	
Proposed Use:	OTHER
Permit Number:	103556527-01-EW OT
Status:	ISSUED
Valuation:	$72,000.00
Contractor Company:	
Contractor Name:	M M I MECHANICAL INC, MMI MECHANICAL INC

Date:	**9/29/2003**
Permit Type:	**EW BL**
Description:	**INSTALL 3 TELEDYNE-LAARS PW400 HOT WATER BOILERS IN NEW MECHANICAL ROOM AT ROOF FILED UNDER SEPERATE APPICATION. NO CHANGE IN USE,EGRESS OR OCCUPANCY.**
Permit Description:	**EQUIPMENT WORK BOILER**
Work Class:	
Proposed Use:	OTHER
Permit Number:	103556527-01-EW BL
Status:	ISSUED
Valuation:	$72,000.00
Contractor Company:	
Contractor Name:	UNFLAT & ASSOCIATES, INC, UNFLAT & ASSOCIATES INC

ADJOINING PROPERTY FINDINGS

Date:	**9/29/2003**
Permit Type:	**PL**
Description:	**INSTALL 3 TELEDYNE-LAARS PW400 HOT WATER BOILERS IN NEW MECHANICAL ROOM AT ROOF FILED UNDER SEPERATE APPICATION. NO CHANGE IN USE,EGRESS OR OCCUPANCY.**
Permit Description:	**PLUMBING**
Work Class:	
Proposed Use:	OTHER
Permit Number:	103556527-01-PL
Status:	ISSUED
Valuation:	$72,000.00
Contractor Company:	
Contractor Name:	UNFLAT & ASSOCIATES, INC, UNFLAT & ASSOCIATES INC

Date:	**8/26/2003**
Permit Type:	
Description:	
Permit Description:	
Work Class:	
Proposed Use:	
Permit Number:	M226262
Status:	COMPLETED
Valuation:	$0.00
Contractor Company:	
Contractor Name:	Y.S. ELECTRIC

ADJOINING PROPERTY FINDINGS

Date:	**8/12/2003**
Permit Type:	**EW SP**
Description:	
Permit Description:	**EQUIPMENT WORK SPRINKLER**
Work Class:	
Proposed Use:	
Permit Number:	103191261-01-EW SP
Status:	ISSUED
Valuation:	$0.00
Contractor Company:	
Contractor Name:	PETER PLG & SPRINKLER CO INC, PETER PLUMB SPKLER CO INC., PETER PLUMB SPKLER. CO INC., PETER PLUMB

Date:	**8/12/2003**
Permit Type:	**PL**
Description:	
Permit Description:	**PLUMBING**
Work Class:	
Proposed Use:	
Permit Number:	103183056-01-PL
Status:	ISSUED
Valuation:	$0.00
Contractor Company:	
Contractor Name:	PETER PLG & SPRINKLER CO INC, PETER PLUMB SPKLER CO INC., PETER PLUMB SPKLER. CO INC., PETER PLUMB

ADJOINING PROPERTY FINDINGS

Date:	**6/25/2003**
Permit Type:	**EW MH**
Description:	
Permit Description:	**EQUIPMENT WORK MECHANICAL/HVAC**
Work Class:	
Proposed Use:	
Permit Number:	103183056-01-EW MH
Status:	ISSUED
Valuation:	$0.00
Contractor Company:	
Contractor Name:	BANDO CONSTRUCTION INC, BAN DO CONSTRUCTION INC, BAN DO CONSTR. INC, BANDO CONSTRUCTION, BAN DO CON

Date:	**6/25/2003**
Permit Type:	**EW OT**
Description:	
Permit Description:	**EQUIPMENT WORK OTHER CONSTRUCTION EQUIPMENT**
Work Class:	
Proposed Use:	
Permit Number:	103183056-02-EW OT
Status:	ISSUED
Valuation:	$0.00
Contractor Company:	
Contractor Name:	BANDO CONSTRUCTION INC, BAN DO CONSTRUCTION INC, BAN DO CONSTR. INC, BANDO CONSTRUCTION, BAN DO CON

ADJOINING PROPERTY FINDINGS

Date:	**5/21/2003**
Permit Type:	**EW OT**
Description:	
Permit Description:	**EQUIPMENT WORK OTHER CONSTRUCTION EQUIPMENT**
Work Class:	
Proposed Use:	
Permit Number:	103111204-01-EW OT
Status:	ISSUED
Valuation:	$0.00
Contractor Company:	
Contractor Name:	BANDO CONSTRUCTION INC, BAN DO CONSTRUCTION INC, BAN DO CONSTR. INC, BANDO CONSTRUCTION, BAN DO CON

Date:	**5/5/2003**
Permit Type:	**EW OT**
Description:	**General Construction for the construction of a mechanical penthouse addition on roof of 6 story building. Mechanical portion of work to be file seperately. No change to use, occupancy, or egress.**
Permit Description:	**EQUIPMENT WORK OTHER CONSTRUCTION EQUIPMENT**
Work Class:	
Proposed Use:	OTHER
Permit Number:	103447888-01-EW OT
Status:	ISSUED
Valuation:	$28,000.00
Contractor Company:	
Contractor Name:	ANG CONTRACTING

ADJOINING PROPERTY FINDINGS

Date: **10/10/2002**
Permit Type:
Description:

Permit Description:
Work Class:
Proposed Use:
Permit Number: M216718
Status: COMPLETED
Valuation: $0.00
Contractor Company:
Contractor Name: PRO ELECTRIC CORP.

Date: **2/23/2000**
Permit Type:
Description:

Permit Description:
Work Class:
Proposed Use:
Permit Number: M186807
Status: COMPLETED
Valuation: $0.00
Contractor Company:
Contractor Name: NORLIN ELECL CONTRS INC

Date: **4/24/1990**
Permit Type:
Description:

Permit Description:
Work Class:
Proposed Use:
Permit Number: M066751
Status: CLOSED/CANCELLED
Valuation: $0.00
Contractor Company:
Contractor Name: M. J. HARDWARE & ELEC. CO

ADJOINING PROPERTY FINDINGS

Date: **1/24/1989**
Permit Type:
Description:

Permit Description:
Work Class:
Proposed Use:
Permit Number: M047637
Status: COMPLETED
Valuation: $0.00
Contractor Company:
Contractor Name: DONALD MCGEACHY, INC.

Date: **3/2/1988**
Permit Type:
Description:

Permit Description:
Work Class:
Proposed Use:
Permit Number: B034271
Status: COMPLETED
Valuation: $0.00
Contractor Company:
Contractor Name: ACT ELEC'L CONTR'S INC.

Date: **11/6/1987**
Permit Type:
Description:

Permit Description:
Work Class:
Proposed Use:
Permit Number: M028586
Status: COMPLETED
Valuation: $0.00
Contractor Company:
Contractor Name: MANTIN ELECTRIC CO., INC.

ADJOINING PROPERTY FINDINGS

Date: **11/6/1986**
Permit Type:
Description:

Permit Description:
Work Class:
Proposed Use:
Permit Number: M011104
Status: COMPLETED
Valuation: $0.00
Contractor Company:
Contractor Name: MURRAY DIAMOND

Date: **6/9/1986**
Permit Type:
Description:

Permit Description:
Work Class:
Proposed Use:
Permit Number: M003447
Status: CLOSED/CANCELLED
Valuation: $0.00
Contractor Company:
Contractor Name: TRUBITZ ELECTRIC CO. INC.

Date: **8/16/1984**
Permit Type:
Description:

Permit Description:
Work Class:
Proposed Use:
Permit Number: K01358
Status: COMPLETED
Valuation: $0.00
Contractor Company:
Contractor Name: DONALD MCGEACHY, INC.

ADJOINING PROPERTY FINDINGS

622 BROADWAY

Date:	**1/17/2012**
Permit Type:	**EW MH**
Description:	**REMOVAL OF EXISTING PARTITIONS; FRAME AND FINISH NEW PARTITIONS, DOORS & FRAMES AS SHOWN ON PLANS. NO CHANGE IN USE EGRESS OR OCCUPANCY.**
Permit Description:	**EQUIPMENT WORK MECHANICAL/HVAC**
Work Class:	
Proposed Use:	OTHER COM
Permit Number:	120936390-01-EW MH
Status:	ISSUED
Valuation:	$25,000.00
Contractor Company:	
Contractor Name:	RACEWAY CONSTRUCTION SVCS

Date:	**1/17/2012**
Permit Type:	**EW OT**
Description:	**REMOVAL OF EXISTING PARTITIONS; FRAME AND FINISH NEW PARTITIONS, DOORS & FRAMES AS SHOWN ON PLANS. NO CHANGE IN USE EGRESS OR OCCUPANCY.**
Permit Description:	**EQUIPMENT WORK OTHER CONSTRUCTION EQUIPMENT**
Work Class:	
Proposed Use:	OTHER COM
Permit Number:	120936390-01-EW OT
Status:	ISSUED
Valuation:	$25,000.00
Contractor Company:	
Contractor Name:	RACEWAY CONSTRUCTION SVCS

ADJOINING PROPERTY FINDINGS

Date: **9/8/2009**
Permit Type: **EW MH**
Description:

Permit Description: **EQUIPMENT WORK MECHANICAL/HVAC**
Work Class:
Proposed Use:
Permit Number: 120141319-01-EW MH
Status: ISSUED
Valuation: $0.00
Contractor Company:
Contractor Name: RACEWAY CONSTRUCTION SVCS

Date: **9/8/2009**
Permit Type: **EW OT**
Description:

Permit Description: **EQUIPMENT WORK OTHER CONSTRUCTION EQUIPMENT**
Work Class:
Proposed Use:
Permit Number: 120141319-01-EW OT
Status: ISSUED
Valuation: $0.00
Contractor Company:
Contractor Name: RACEWAY CONSTRUCTION SVCS

Date: **7/30/2009**
Permit Type: **PL**
Description:

Permit Description: **PLUMBING**
Work Class:
Proposed Use:
Permit Number: 120062902-01-PL
Status: ISSUED
Valuation: $0.00
Contractor Company:
Contractor Name: M C M PLBG & HTG, INC

ADJOINING PROPERTY FINDINGS

Date:	**8/11/2008**
Permit Type:	
Description:	
Permit Description:	
Work Class:	
Proposed Use:	
Permit Number:	M283791
Status:	AWAITING INSPECTION REQUEST
Valuation:	$0.00
Contractor Company:	
Contractor Name:	R M T ELECTRIC CORP.

Date:	**5/19/2008**
Permit Type:	**PL**
Description:	**Mechanical and plumbing changes on the cellar and 1st floor as indicated on drawings. No change in use, egress or occupancy. No change to LL#5/73 compliance.**
Permit Description:	**PLUMBING**
Work Class:	
Proposed Use:	OTHER
Permit Number:	104599711-03-PL
Status:	ISSUED
Valuation:	$120,000.00
Contractor Company:	
Contractor Name:	ARA PLUMBING CORP

ADJOINING PROPERTY FINDINGS

Date:	**3/14/2008**
Permit Type:	**EW MH**
Description:	**Herewith filing for the installation ofFOUR NEW AC UNITS ON THE ROOF A indicated on plans. There is no change in, use, egress or occupancy under this application.**
Permit Description:	**EQUIPMENT WORK MECHANICAL/HVAC**
Work Class:	
Proposed Use:	OTHER
Permit Number:	110063136-01-EW MH
Status:	ISSUED
Valuation:	$50,000.00
Contractor Company:	
Contractor Name:	PGA MECHANICAL CONTRACTOR

Date:	**3/14/2008**
Permit Type:	**EW OT**
Description:	**Herewith filing for the installation ofFOUR NEW AC UNITS ON THE ROOF A indicated on plans. There is no change in, use, egress or occupancy under this application.**
Permit Description:	**EQUIPMENT WORK OTHER CONSTRUCTION EQUIPMENT**
Work Class:	
Proposed Use:	OTHER
Permit Number:	110063136-01-EW OT
Status:	ISSUED
Valuation:	$50,000.00
Contractor Company:	
Contractor Name:	PGA MECHANICAL CONTRACTOR

ADJOINING PROPERTY FINDINGS

Date:	**1/29/2007**
Permit Type:	**EW OT**
Description:	**MINOR PARTITIONS CHANGES ON THE 3RD FLOOR AS INDICATED ON THE DRAWINGS. CHANGE IN USE EGRESS OR OCCUPANCY**
Permit Description:	**EQUIPMENT WORK OTHER CONSTRUCTION EQUIPMENT**
Work Class:	
Proposed Use:	OTHER
Permit Number:	104642834-01-EW OT
Status:	ISSUED
Valuation:	$10,000.00
Contractor Company:	
Contractor Name:	RACEWAY CONTRACTOR SERVICE

Date:	**1/4/2007**
Permit Type:	**PL**
Description:	**Mechanical and plumbing changes on the cellar and 1st floor as indicated on drawings. No change in use, egress or occupancy. No change to LL#5/73 compliance.**
Permit Description:	**PLUMBING**
Work Class:	
Proposed Use:	OTHER
Permit Number:	104599711-03-PL
Status:	ISSUED
Valuation:	$120,000.00
Contractor Company:	
Contractor Name:	ARA PLUMBING CORP

ADJOINING PROPERTY FINDINGS

Date:	**12/19/2006**
Permit Type:	
Description:	
Permit Description:	
Work Class:	
Proposed Use:	
Permit Number:	M261982
Status:	COMPLETED
Valuation:	$0.00
Contractor Company:	
Contractor Name:	ROCKMOR ELEC. ENTERPR INC

Date:	**11/17/2006**
Permit Type:	**EW OT**
Description:	**Architectural changes on the cellar level and the 1st floor as indicated on drawings. No change in use, egress or occupancy. No change to LL#5/73 compliance.**
Permit Description:	**EQUIPMENT WORK OTHER CONSTRUCTION EQUIPMENT**
Work Class:	
Proposed Use:	OTHER
Permit Number:	104599711-01-EW OT
Status:	ISSUED
Valuation:	$720,000.00
Contractor Company:	
Contractor Name:	SHAWMUT DESIGN & CONSTRUCTION, SHAWMUT DESIGN_& CONSTRUCTION, SHAWRNUT DESIGN AND CONSTRUCTION

ADJOINING PROPERTY FINDINGS

Date:	**11/17/2006**
Permit Type:	**EW OT**
Description:	**Structural changes include minor modification to the first floor opening at the existing stair. New non-structural metal stud soffit framing and new steel framing to support architectural revisions at the storefront, as shown in the structural construction documents.**
Permit Description:	**EQUIPMENT WORK OTHER CONSTRUCTION EQUIPMENT**
Work Class:	
Proposed Use:	OTHER
Permit Number:	104599711-02-EW OT
Status:	ISSUED
Valuation:	$8,000.00
Contractor Company:	
Contractor Name:	SHAWMUT DESIGN & CONSTRUCTION, SHAWMUT DESIGN_& CONSTRUCTION, SHAWRNUT DESIGN AND CONSTRUCTION

Date:	**11/17/2006**
Permit Type:	**EW MH**
Description:	**Mechanical and plumbing changes on the cellar and 1st floor as indicated on drawings. No change in use, egress or occupancy. No change to LL#5/73 compliance.**
Permit Description:	**EQUIPMENT WORK MECHANICAL/HVAC**
Work Class:	
Proposed Use:	OTHER
Permit Number:	104599711-03-EW MH
Status:	ISSUED
Valuation:	$120,000.00
Contractor Company:	
Contractor Name:	SHAWMUT DESIGN & CONSTRUCTION, SHAWMUT DESIGN_& CONSTRUCTION, SHAWRNUT DESIGN AND CONSTRUCTION

ADJOINING PROPERTY FINDINGS

Date:	**9/14/2006**
Permit Type:	**EW OT**
Description:	**MINOR PARTITIONS CHANGES ON THE 3RD FLOOR AS INDICATED ON THE DRAWINGS. NO CHANGE IN USE EGRESS OR OCCUPANCY**
Permit Description:	**EQUIPMENT WORK OTHER CONSTRUCTION EQUIPMENT**
Work Class:	
Proposed Use:	OTHER
Permit Number:	104545182-01-EW OT
Status:	ISSUED
Valuation:	$10,000.00
Contractor Company:	
Contractor Name:	RACEWAY CONTRACTOR SERVICE

Date:	**6/28/2006**
Permit Type:	**EW OT**
Description:	**Masonry repair on the exterior of the building as indicated on drawings. No change in use egress or occupancy**
Permit Description:	**EQUIPMENT WORK OTHER CONSTRUCTION EQUIPMENT**
Work Class:	
Proposed Use:	OTHER
Permit Number:	104079471-01-EW OT
Status:	ISSUED
Valuation:	$10,000.00
Contractor Company:	
Contractor Name:	YUCO CONSTRUCTION CORP

ADJOINING PROPERTY FINDINGS

Date:	**6/10/2005**
Permit Type:	**EQ SH**
Description:	**Installation of 75 linear feet of light duty sidewalk shed for waterproofing and repointing of facade only. All work to comply with LL 33/91. No change of use, egress or occupancy under this application.**
Permit Description:	**CONSTRUCTION EQUIPMENT SIDEWALK SHED**
Work Class:	
Proposed Use:	OTHER
Permit Number:	104125625-01-EQ SH
Status:	ISSUED
Valuation:	$0.00
Contractor Company:	
Contractor Name:	METRO CONTRACTING NY, INC, PRINCE CONTRACTING INC, L L G CONSTRUCTION INC, GAGAN G.C. INC, SHAH BUIL

Date:	**5/19/2005**
Permit Type:	**EW OT**
Description:	**TO PERFORM GENERAL CONSTRUCTION FOR TOIL ET ROOMS ON 4TH FL, AS PER DRAW NGS SUBMITTED. NO CHANGE IN USE EGRESS O R OCCUPANCY UNDER THIS APPLICATION**
Permit Description:	**EQUIPMENT WORK OTHER CONSTRUCTION EQUIPMENT**
Work Class:	
Proposed Use:	OTHER
Permit Number:	104115020-01-EW OT
Status:	ISSUED
Valuation:	$40,000.00
Contractor Company:	
Contractor Name:	N+3/N PLUS 3 CONSULTING, N +3/N PLUS 3 CONSULTING LTD., NPLUS3 CONSULTING LTD, FEDER. DEVE. CORP, FE

ADJOINING PROPERTY FINDINGS

Date:	**3/14/2005**
Permit Type:	**EW OT**
Description:	**FILING HEREWITH DRAWINGS FOR STRUCTURAL WORK ON THE 4TH FLOOR. STEEL LINTEL FOR NEW MASONRY OPENING. NO CHANGE IN USE, EGRESS OR OCCUPANCY.**
Permit Description:	**EQUIPMENT WORK OTHER CONSTRUCTION EQUIPMENT**
Work Class:	
Proposed Use:	OTHER
Permit Number:	104030763-01-EW OT
Status:	ISSUED
Valuation:	$7,000.00
Contractor Company:	
Contractor Name:	N+3/N PLUS 3 CONSULTING, N +3/N PLUS 3 CONSULTING LTD., NPLUS3 CONSULTING LTD, FEDER. DEVE. CORP, FE

Date:	**3/7/2005**
Permit Type:	
Description:	
Permit Description:	
Work Class:	
Proposed Use:	
Permit Number:	M243111
Status:	COMPLETED
Valuation:	$0.00
Contractor Company:	
Contractor Name:	CITY ELEC'L SIGN ERECTORS

ADJOINING PROPERTY FINDINGS

Date: **2/24/2005**
Permit Type: **SG**
Description:

Permit Description: **SIGN**
Work Class:
Proposed Use:
Permit Number: 104030905-01-SG
Status: ISSUED
Valuation: $0.00
Contractor Company:
Contractor Name: RICHTER & RATNER CONTRACT, NORTH SHORE NEON SIGN CO

Work Class: SIGN
Proposed Use:
Permit Number: 104030905-01-SG
Status: PERMIT-ENTIRE
Valuation: $0.00
Contractor Company:
Contractor Name:

Date: **2/16/2005**
Permit Type:
Description:

Permit Description:
Work Class:
Proposed Use:
Permit Number: M242495
Status: COMPLETED
Valuation: $0.00
Contractor Company:
Contractor Name: CITY ELEC'L SIGN ERECTORS

ADJOINING PROPERTY FINDINGS

Date: **12/15/2004**
Permit Type: **EW SP**
Description: **MODIFICATION TO EXISTING SPRINKLER SYSTEM AS PER PLANS FILED HERE WITH. NO CHANGE IN USE, EGRESS OR OCCUPANCY.**

Permit Description: **EQUIPMENT WORK SPRINKLER**
Work Class:
Proposed Use: OTHER
Permit Number: 103944582-01-EW SP
Status: ISSUED
Valuation: $82,000.00
Contractor Company:
Contractor Name: PAR PLUMB CO INC, PAR PLUMB CO INC., LAWRENCE J LEVINE, PAR PLBG CO INC, PAR PLUMBING CO INC, PAR PL

Date: **11/4/2004**
Permit Type:
Description:

Permit Description:
Work Class:
Proposed Use:
Permit Number: M239419
Status: COMPLETED
Valuation: $0.00
Contractor Company:
Contractor Name: SAGE ELEC'L CONTR'G INC.

Date: **10/12/2004**
Permit Type:
Description:

Permit Description:
Work Class:
Proposed Use:
Permit Number: M238646
Status: COMPLETED
Valuation: $0.00
Contractor Company:
Contractor Name: STAR ELEC'L CO., INC

ADJOINING PROPERTY FINDINGS

Date: **9/14/2004**
Permit Type:
Description:

Permit Description:
Work Class:
Proposed Use:
Permit Number: M237845
Status: COMPLETED
Valuation: $0.00
Contractor Company:
Contractor Name: STAR ELEC'L CO., INC

Date: **9/14/2004**
Permit Type:
Description:

Permit Description:
Work Class:
Proposed Use:
Permit Number: M237846
Status: COMPLETED
Valuation: $0.00
Contractor Company:
Contractor Name: STAR ELEC'L CO., INC

Date: **9/2/2004**
Permit Type: **PL**
Description:

Permit Description: **PLUMBING**
Work Class:
Proposed Use:
Permit Number: 103840079-02-PL
Status: ISSUED
Valuation: $0.00
Contractor Company:
Contractor Name: DUO PLUMB HEAT.

ADJOINING PROPERTY FINDINGS

Date:	**8/25/2004**
Permit Type:	**EQ FN**
Description:	
Permit Description:	**CONSTRUCTION EQUIPMENT FENCE**
Work Class:	
Proposed Use:	
Permit Number:	103840079-01-EQ FN
Status:	ISSUED
Valuation:	$0.00
Contractor Company:	
Contractor Name:	SCHIMENTI CONSTRUCTION, SCHIMENTI CONSTRUCTION CO LLC, SCHIMENTI CONSTRUCTION COMPANY, SCHIMENTI CO

Date:	**8/25/2004**
Permit Type:	**EW OT**
Description:	
Permit Description:	**EQUIPMENT WORK OTHER CONSTRUCTION EQUIPMENT**
Work Class:	
Proposed Use:	
Permit Number:	103840079-01-EW OT
Status:	ISSUED
Valuation:	$0.00
Contractor Company:	
Contractor Name:	SCHIMENTI CONSTRUCTION, SCHIMENTI CONSTRUCTION CO LLC, SCHIMENTI CONSTRUCTION COMPANY, SCHIMENTI CO

ADJOINING PROPERTY FINDINGS

Date:	**8/25/2004**
Permit Type:	**EW MH**
Description:	
Permit Description:	**EQUIPMENT WORK MECHANICAL/HVAC**
Work Class:	
Proposed Use:	
Permit Number:	103840079-02-EW MH
Status:	ISSUED
Valuation:	$0.00
Contractor Company:	
Contractor Name:	SCHIMENTI CONSTRUCTION, SCHIMENTI CONSTRUCTION CO LLC, SCHIMENTI CONSTRUCTION COMPANY, SCHIMENTI CO

Date:	**8/25/2004**
Permit Type:	**EW OT**
Description:	
Permit Description:	**EQUIPMENT WORK OTHER CONSTRUCTION EQUIPMENT**
Work Class:	
Proposed Use:	
Permit Number:	103840079-03-EW OT
Status:	ISSUED
Valuation:	$0.00
Contractor Company:	
Contractor Name:	SCHIMENTI CONSTRUCTION, SCHIMENTI CONSTRUCTION CO LLC, SCHIMENTI CONSTRUCTION COMPANY, SCHIMENTI CO

ADJOINING PROPERTY FINDINGS

Date:	**5/13/2004**
Permit Type:	**EW SP**
Description:	
Permit Description:	**EQUIPMENT WORK SPRINKLER**
Work Class:	
Proposed Use:	
Permit Number:	103346595-01-EW SP
Status:	ISSUED
Valuation:	$0.00
Contractor Company:	
Contractor Name:	TM AND M MECHANICAL CORP, TM M MECH., TM&M MECHANICAL CORP, TM & M MECHANICAL CORP, TM M MECH. CORP,

Date:	**5/11/2004**
Permit Type:	**EW SP**
Description:	
Permit Description:	**EQUIPMENT WORK SPRINKLER**
Work Class:	
Proposed Use:	
Permit Number:	102322345-01-EW SP
Status:	ISSUED
Valuation:	$0.00
Contractor Company:	
Contractor Name:	HERBERT ROSE INC, AMR MECHANICAL CORP, AMR MECHANICAL INC, UNITED TOWER MAINTENANCE, AMR MECHANICAL

ADJOINING PROPERTY FINDINGS

Date:	**5/11/2004**
Permit Type:	**EW SD**
Description:	
Permit Description:	**EQUIPMENT WORK STAND PIPE**
Work Class:	
Proposed Use:	
Permit Number:	102322345-01-EW SD
Status:	ISSUED
Valuation:	$0.00
Contractor Company:	
Contractor Name:	HERBERT ROSE INC, AMR MECHANICAL CORP, AMR MECHANICAL INC, UNITED TOWER MAINTENANCE, AMR MECHANICAL

Date:	**3/5/2004**
Permit Type:	**AL**
Description:	**Application filed for change in use from commercial studio (Use group 9) to offices and retail (Use group 6), Partition changes at cellar as indicated on drawings.**
Permit Description:	**ALTERATION**
Work Class:	
Proposed Use:	OTHER COM
Permit Number:	103414217-01-AL
Status:	ISSUED
Valuation:	$24,000.00
Contractor Company:	
Contractor Name:	YUCO CONSTRUCTION CORP

ADJOINING PROPERTY FINDINGS

Date:	**10/15/2003**
Permit Type:	**EW OT**
Description:	**Construct minor interior partitions in a portion of the 5th floor. No change to use, egress or occupancy.**
Permit Description:	**EQUIPMENT WORK OTHER CONSTRUCTION EQUIPMENT**
Work Class:	
Proposed Use:	OTHER
Permit Number:	103571207-01-EW OT
Status:	ISSUED
Valuation:	$35,000.00
Contractor Company:	
Contractor Name:	ALCON BUILDERS GROUP, ALCON BUILDERS GROUP INC, ALCON ASSOCIATES, ALCON BUILD GROUP INC, ALCON BUILD

Date:	**10/15/2003**
Permit Type:	**EW MH**
Description:	**Install duct work and condensers for spaces constructed under this application. No change to use, egress or occupancy.**
Permit Description:	**EQUIPMENT WORK MECHANICAL/HVAC**
Work Class:	
Proposed Use:	OTHER
Permit Number:	103571207-02-EW MH
Status:	ISSUED
Valuation:	$15,000.00
Contractor Company:	
Contractor Name:	ALCON BUILD. GROUP INC.

ADJOINING PROPERTY FINDINGS

Date: **9/26/2003**
Permit Type: **PL**
Description:

Permit Description: **PLUMBING**
Work Class:
Proposed Use: OTHER
Permit Number: 103547878-02-PL
Status: ISSUED
Valuation: $385,000.00
Contractor Company:
Contractor Name: PARAMOUNT PLBG CO OF NY.I, PARAMOUNT PLBG SERV.& ALT, PARAMOUNT PLBG CO OF NY I

Date: **8/27/2003**
Permit Type: **EW OT**
Description: **2129942200**

Permit Description: **EQUIPMENT WORK OTHER CONSTRUCTION EQUIPMENT**
Work Class:
Proposed Use: OTHER
Permit Number: 103547878-01-EW OT
Status: ISSUED
Valuation: $375,000.00
Contractor Company:
Contractor Name: FAIRFIELD CONSTRUCTION AS

Date: **8/27/2003**
Permit Type: **EW MH**
Description:

Permit Description: **EQUIPMENT WORK MECHANICAL/HVAC**
Work Class:
Proposed Use: OTHER
Permit Number: 103547878-02-EW MH
Status: ISSUED
Valuation: $385,000.00
Contractor Company:
Contractor Name: FEDER. DEVE. CORP

ADJOINING PROPERTY FINDINGS

Date: **8/27/2003**
Permit Type: **EW OT**
Description:

Permit Description: **EQUIPMENT WORK OTHER CONSTRUCTION EQUIPMENT**
Work Class:
Proposed Use: OTHER
Permit Number: 103547878-03-EW OT
Status: ISSUED
Valuation: $135,000.00
Contractor Company:
Contractor Name: FAIRFIELD CONSTRUCTION AS

Date: **8/19/2003**
Permit Type: **EW OT**
Description:

Permit Description: **EQUIPMENT WORK OTHER CONSTRUCTION EQUIPMENT**
Work Class:
Proposed Use:
Permit Number: 103320185-01-EW OT
Status: ISSUED
Valuation: $0.00
Contractor Company:
Contractor Name: YUCO CONSTUCTION CORP

Date: **7/23/2003**
Permit Type: **EW OT**
Description:

Permit Description: **EQUIPMENT WORK OTHER CONSTRUCTION EQUIPMENT**
Work Class:
Proposed Use:
Permit Number: 103300189-01-EW OT
Status: ISSUED
Valuation: $0.00
Contractor Company:
Contractor Name: FEDERATION DEVELOPMENT CORP., FEDERATION DEVELOPMENT CORP

ADJOINING PROPERTY FINDINGS

Date: **5/16/2003**
Permit Type: **EW OT**
Description:

Permit Description: **EQUIPMENT WORK OTHER CONSTRUCTION EQUIPMENT**
Work Class:
Proposed Use:
Permit Number: 103319302-01-EW OT
Status: ISSUED
Valuation: $0.00
Contractor Company:
Contractor Name: FEDERATION DEVELOPMENT CORP., FEDERATION DEVELOPMENT CORP

Date: **5/16/2003**
Permit Type: **EW MH**
Description:

Permit Description: **EQUIPMENT WORK MECHANICAL/HVAC**
Work Class:
Proposed Use:
Permit Number: 103319302-03-EW MH
Status: ISSUED
Valuation: $0.00
Contractor Company:
Contractor Name: FEDERATION DEVELOPMENT CORP.

Date: **2/25/2002**
Permit Type:
Description:

Permit Description:
Work Class:
Proposed Use:
Permit Number: M209328
Status: COMPLETED
Valuation: $0.00
Contractor Company:
Contractor Name: PAPPAS & FODERA ELECT'L

ADJOINING PROPERTY FINDINGS

Date: **3/27/2001**
Permit Type:
Description:

Permit Description:
Work Class:
Proposed Use:
Permit Number: M199386
Status: COMPLETED
Valuation: $0.00
Contractor Company:
Contractor Name: ITALCO ELECTRIC INC.

Date: **3/6/2001**
Permit Type:
Description:

Permit Description:
Work Class:
Proposed Use:
Permit Number: M198692
Status: COMPLETED
Valuation: $0.00
Contractor Company:
Contractor Name: I.S.M. ELECTRIC, INC.

Date: **9/20/2000**
Permit Type:
Description:

Permit Description:
Work Class:
Proposed Use:
Permit Number: M193481
Status: COMPLETED
Valuation: $0.00
Contractor Company:
Contractor Name: O.H. & M. ELECT'L CORP.

ADJOINING PROPERTY FINDINGS

Date: **6/21/2000**
Permit Type:
Description:

Permit Description:
Work Class:
Proposed Use:
Permit Number: M190670
Status: COMPLETED
Valuation: $0.00
Contractor Company:
Contractor Name: LITE-UP ELEC'L ASSOC. INC

Date: **12/13/1999**
Permit Type:
Description:

Permit Description:
Work Class:
Proposed Use:
Permit Number: M184651
Status: COMPLETED
Valuation: $0.00
Contractor Company:
Contractor Name: ID ELECTRIC CORP.

Date: **11/18/1999**
Permit Type:
Description:

Permit Description:
Work Class:
Proposed Use:
Permit Number: M183937
Status: COMPLETED
Valuation: $0.00
Contractor Company:
Contractor Name: E.S.B. ELECTRIC CORP.

ADJOINING PROPERTY FINDINGS

Date: **9/13/1999**
Permit Type:
Description:

Permit Description:
Work Class:
Proposed Use:
Permit Number: M181707
Status: COMPLETED
Valuation: $0.00
Contractor Company:
Contractor Name: WINKLER ELECTRICIANS INC.

Date: **2/24/1999**
Permit Type:
Description:

Permit Description:
Work Class:
Proposed Use:
Permit Number: M175542
Status: COMPLETED
Valuation: $0.00
Contractor Company:
Contractor Name: ID ELECTRIC CORP.

Date: **10/29/1998**
Permit Type:
Description:

Permit Description:
Work Class:
Proposed Use:
Permit Number: B183459
Status: COMPLETED
Valuation: $0.00
Contractor Company:
Contractor Name: E. FITZGERALD ELEC CO INC

ADJOINING PROPERTY FINDINGS

Date: **4/12/1994**
Permit Type:
Description:

Permit Description:
Work Class:
Proposed Use:
Permit Number: M117795
Status: COMPLETED
Valuation: $0.00
Contractor Company:
Contractor Name: ARTHUR LOVEJOY

Date: **5/9/1991**
Permit Type:
Description:

Permit Description:
Work Class:
Proposed Use:
Permit Number: M081554
Status: COMPLETED
Valuation: $0.00
Contractor Company:
Contractor Name: WORKMAN ELECTRIC CORP.

Date: **1/17/1991**
Permit Type:
Description:

Permit Description:
Work Class:
Proposed Use:
Permit Number: M077421
Status: COMPLETED
Valuation: $0.00
Contractor Company:
Contractor Name: WORKMAN ELECTRIC CORP.

ADJOINING PROPERTY FINDINGS

Date: **7/18/1989**
Permit Type:
Description:

Permit Description:
Work Class:
Proposed Use:
Permit Number: M054931
Status: COMPLETED
Valuation: $0.00
Contractor Company:
Contractor Name: LOBELLO ELECT. SERV. CORP

Date: **6/30/1989**
Permit Type:
Description:

Permit Description:
Work Class:
Proposed Use:
Permit Number: M054272
Status: COMPLETED
Valuation: $0.00
Contractor Company:
Contractor Name: LOBELLO ELECT. SERV. CORP

Date: **5/27/1986**
Permit Type:
Description:

Permit Description:
Work Class:
Proposed Use:
Permit Number: M002861
Status: COMPLETED
Valuation: $0.00
Contractor Company:
Contractor Name: REKS ELECTRIC, INC.

ADJOINING PROPERTY FINDINGS

Date: **8/29/1985**
Permit Type:
Description:

Permit Description:
Work Class:
Proposed Use:
Permit Number: 024214
Status: COMPLETED
Valuation: $0.00
Contractor Company:
Contractor Name: FRANZA ELEC. CONTR'G, INC

Date: **8/27/1985**
Permit Type:
Description:

Permit Description:
Work Class:
Proposed Use:
Permit Number: 036348
Status: COMPLETED
Valuation: $0.00
Contractor Company:
Contractor Name: ACE MAINTENANCE CO.

Date: **8/21/1985**
Permit Type:
Description:

Permit Description:
Work Class:
Proposed Use:
Permit Number: 036346
Status: COMPLETED
Valuation: $0.00
Contractor Company:
Contractor Name: ACE MAINTENANCE CO.

ADJOINING PROPERTY FINDINGS

Date: **4/22/1985**
Permit Type:
Description:

Permit Description:
Work Class:
Proposed Use:
Permit Number: 010960
Status: COMPLETED
Valuation: $0.00
Contractor Company:
Contractor Name: ACE MAINTENANCE CO.

Date: **3/21/1985**
Permit Type:
Description:

Permit Description:
Work Class:
Proposed Use:
Permit Number: 022259
Status: COMPLETED
Valuation: $0.00
Contractor Company:
Contractor Name: ACE MAINTENANCE CO.

Date: **3/21/1985**
Permit Type:
Description:

Permit Description:
Work Class:
Proposed Use:
Permit Number: 024149
Status: COMPLETED
Valuation: $0.00
Contractor Company:
Contractor Name: ACE MAINTENANCE CO.

ADJOINING PROPERTY FINDINGS

Date: **3/11/1985**
Permit Type:
Description:

Permit Description:
Work Class:
Proposed Use:
Permit Number: 023926
Status: COMPLETED
Valuation: $0.00
Contractor Company:
Contractor Name: MANUEL SERTZEN, INC.

Date: **2/21/1985**
Permit Type:
Description:

Permit Description:
Work Class:
Proposed Use:
Permit Number: 025594
Status: CLOSED/CANCELLED
Valuation: $0.00
Contractor Company:
Contractor Name: ACE MAINTENANCE CO.

Date: **2/8/1985**
Permit Type:
Description:

Permit Description:
Work Class:
Proposed Use:
Permit Number: 024793
Status: COMPLETED
Valuation: $0.00
Contractor Company:
Contractor Name: H. HEIMERICH & SONS INC.

ADJOINING PROPERTY FINDINGS

623 BROADWAY

Date:	**4/27/2012**
Permit Type:	**EW MH**
Description:	**OBTAIN EQUIPMENT USE PERMIT FOR EXISTING HVAC SYSTEM. INSTALL STEPS ON ROOF FOR WALKWAY. NO CHANGE TO USE,EGRESS OR OCCUPANCY.**
Permit Description:	**EQUIPMENT WORK MECHANICAL/HVAC**
Work Class:	
Proposed Use:	OTHER COM
Permit Number:	121015258-01-EW MH
Status:	ISSUED
Valuation:	$66,000.00
Contractor Company:	
Contractor Name:	AIR DEPOT COMM. REFR. COR

Date:	**4/27/2012**
Permit Type:	**EW OT**
Description:	**OBTAIN EQUIPMENT USE PERMIT FOR EXISTING HVAC SYSTEM. INSTALL STEPS ON ROOF FOR WALKWAY. NO CHANGE TO USE,EGRESS OR OCCUPANCY.**
Permit Description:	**EQUIPMENT WORK OTHER CONSTRUCTION EQUIPMENT**
Work Class:	
Proposed Use:	OTHER COM
Permit Number:	121015258-01-EW OT
Status:	ISSUED
Valuation:	$66,000.00
Contractor Company:	
Contractor Name:	AIR DEPOT COMM. REFR. COR

ADJOINING PROPERTY FINDINGS

Date:	**12/1/2011**
Permit Type:	**EW OT**
Description:	**PARTITION CHANGES ON THE 3RD, 4TH AND 5TH FLOOR (GREENWICH HOUSE) AS INDICATED ON DRAWINGS. NO CHANGE IN USE EGRESS OR OCCUPANCY.NO CHANGE TO LL#5/73 COMPLIANCE.**
Permit Description:	**EQUIPMENT WORK OTHER CONSTRUCTION EQUIPMENT**
Work Class:	
Proposed Use:	OTHER F-3
Permit Number:	120748520-01-EW OT
Status:	ISSUED
Valuation:	$585,000.00
Contractor Company:	
Contractor Name:	GATEWAY BUILDERS CORP

Date:	**12/1/2011**
Permit Type:	**EW OT**
Description:	**STRUCTURAL MODIFICATIONS ON THE 4TH AND 5TH FLOOR AS INDICATED ON DRAWINGS.**
Permit Description:	**EQUIPMENT WORK OTHER CONSTRUCTION EQUIPMENT**
Work Class:	
Proposed Use:	OTHER
Permit Number:	120748520-03-EW OT
Status:	ISSUED
Valuation:	$9,000.00
Contractor Company:	
Contractor Name:	GATEWAY BUILDERS CORP

ADJOINING PROPERTY FINDINGS

Date:	**11/10/2011**
Permit Type:	**EW SP**
Description:	**SPRINKLER CHANGES ON THE 4TH AND 5TH FLOOR (GREENWICH HOUSE) AS INDICATED ON DRAWINGS. NO CHANGE IN USE EGRESS OR OCCUPANCY.NO CHANGE TO LL#5/73 COMPLIANCE.**
Permit Description:	**EQUIPMENT WORK SPRINKLER**
Work Class:	
Proposed Use:	OTHER B
Permit Number:	120745925-01-EW SP
Status:	ISSUED
Valuation:	$191,600.00
Contractor Company:	
Contractor Name:	THE PLUMBING.COMPANY, INC, HSU & ASSOCIATES INC

Date:	**8/24/2011**
Permit Type:	**EW MH**
Description:	**MECHANICAL AND PLUMBING CHANGES ON THE 4TH AND 5TH FLOOR (GREENWICH HOUSE) AS INDICATED ON DRAWINGS. NO CHANGE IN USE EGRESS OR OCCUPANCY. NO CHANGE TO LL#5/73 COMPLIANCE.**
Permit Description:	**EQUIPMENT WORK MECHANICAL/HVAC**
Work Class:	
Proposed Use:	OTHER
Permit Number:	120748520-02-EW MH
Status:	ISSUED
Valuation:	$241,260.00
Contractor Company:	
Contractor Name:	AIR DEPOT COMM. REFR. COR

ADJOINING PROPERTY FINDINGS

Date:	**8/16/2011**
Permit Type:	**PL**
Description:	**MECHANICAL AND PLUMBING CHANGES ON THE 4TH AND 5TH FLOOR (GREENWICH HOUSE) AS INDICATED ON DRAWINGS. NO CHANGE IN USE EGRESS OR OCCUPANCY. NO CHANGE TO LL#5/73 COMPLIANCE.**
Permit Description:	**PLUMBING**
Work Class:	
Proposed Use:	OTHER
Permit Number:	120748520-02-PL
Status:	ISSUED
Valuation:	$241,260.00
Contractor Company:	
Contractor Name:	THE PLUMBING COMPANY INC, QUEENS MAINTENANCE CO INC

Date:	**7/29/2011**
Permit Type:	**EW OT**
Description:	**STRUCTURAL MODIFICATIONS ON THE 4TH AND 5TH FLOOR AS INDICATED ON DRAWINGS.**
Permit Description:	**EQUIPMENT WORK OTHER CONSTRUCTION EQUIPMENT**
Work Class:	
Proposed Use:	OTHER
Permit Number:	120748520-03-EW OT
Status:	ISSUED
Valuation:	$9,000.00
Contractor Company:	
Contractor Name:	GATEWAY BUILDERS CORP

ADJOINING PROPERTY FINDINGS

Date:	**7/8/2011**
Permit Type:	**EW OT**
Description:	**PARTITION CHANGES ON THE 3RD, 4TH AND 5TH FLOOR (GREENWICH HOUSE) AS INDICATED ON DRAWINGS. NO CHANGE IN USE EGRESS OR OCCUPANCY.NO CHANGE TO LL#5/73 COMPLIANCE.**
Permit Description:	**EQUIPMENT WORK OTHER CONSTRUCTION EQUIPMENT**
Work Class:	
Proposed Use:	OTHER F-3
Permit Number:	120748520-01-EW OT
Status:	ISSUED
Valuation:	$585,000.00
Contractor Company:	
Contractor Name:	GATEWAY BUILDERS CORP

Date:	**5/12/2010**
Permit Type:	**EW MH**
Description:	
Permit Description:	**EQUIPMENT WORK MECHANICAL/HVAC**
Work Class:	
Proposed Use:	
Permit Number:	104733139-01-EW MH
Status:	ISSUED
Valuation:	$0.00
Contractor Company:	
Contractor Name:	MR. CHIMNEY CLEAN INC

Date:	**6/16/2009**
Permit Type:	
Description:	
Permit Description:	
Work Class:	
Proposed Use:	
Permit Number:	M293318
Status:	COMPLETED
Valuation:	$0.00
Contractor Company:	
Contractor Name:	ROCKMOR ELEC. ENTERPR INC

ADJOINING PROPERTY FINDINGS

Date: **10/20/2008**
Permit Type:
Description:

Permit Description:
Work Class:
Proposed Use:
Permit Number: M286081
Status: COMPLETED
Valuation: $0.00
Contractor Company:
Contractor Name: ROCKMOR ELEC. ENTERPR INC

Date: **10/17/2008**
Permit Type: **EW MH**
Description: **REPLACEMENT OF EXISTING AIR CONDITIONING UNITS. NO CHANGE IN USE EGRESS OR OCCUPANCY.**

Permit Description: **EQUIPMENT WORK MECHANICAL/HVAC**
Work Class:
Proposed Use: OTHER F-3
Permit Number: 110365658-01-EW MH
Status: ISSUED
Valuation: $54,000.00
Contractor Company:
Contractor Name: DONNELLY MECHANICAL CORP

ADJOINING PROPERTY FINDINGS

Date:	**4/23/2008**
Permit Type:	**EQ FN**
Description:	**Hereby filing for construction of new exterior stair to the cellar; 1st floor facade work and minor interior 1st floor lobby work as per drawings filed herewith. No change in use, occupancy or egress.**
Permit Description:	**CONSTRUCTION EQUIPMENT FENCE**
Work Class:	
Proposed Use:	OTHER
Permit Number:	104745803-01-EQ FN
Status:	ISSUED
Valuation:	$250,000.00
Contractor Company:	
Contractor Name:	MILE SQ CONSTRUCTION INC, M SQUARE BUILDERS LLC

Date:	**4/23/2008**
Permit Type:	**EW OT**
Description:	**Hereby filing for construction of new exterior stair to the cellar; 1st floor facade work and minor interior 1st floor lobby work as per drawings filed herewith. No change in use, occupancy or egress.**
Permit Description:	**EQUIPMENT WORK OTHER CONSTRUCTION EQUIPMENT**
Work Class:	
Proposed Use:	OTHER
Permit Number:	104745803-01-EW OT
Status:	ISSUED
Valuation:	$250,000.00
Contractor Company:	
Contractor Name:	MILE SQ CONSTRUCTION INC, M SQUARE BUILDERS LLC

ADJOINING PROPERTY FINDINGS

Date:	**4/23/2008**
Permit Type:	**EW OT**
Description:	**Hereby filing structural drawings for new stair and storefront. No change in use, occupancy or egress.**
Permit Description:	**EQUIPMENT WORK OTHER CONSTRUCTION EQUIPMENT**
Work Class:	
Proposed Use:	OTHER
Permit Number:	104745803-02-EW OT
Status:	ISSUED
Valuation:	$100,000.00
Contractor Company:	
Contractor Name:	MILE SQ CONSTRUCTION INC, M SQUARE BUILDERS LLC

Date:	**4/23/2008**
Permit Type:	**EW OT**
Description:	**Repair/Replace interior partitions, ceilings and doors. Repair and reconstruction of elevator shaft as shown on drawings filed herewith. No change in use, egress or occupancy.**
Permit Description:	**EQUIPMENT WORK OTHER CONSTRUCTION EQUIPMENT**
Work Class:	
Proposed Use:	OTHER
Permit Number:	110045022-01-EW OT
Status:	ISSUED
Valuation:	$100,000.00
Contractor Company:	
Contractor Name:	QUEST BUILDER GROUP INC.

ADJOINING PROPERTY FINDINGS

Date: **1/11/2008**
Permit Type:
Description:

Permit Description:
Work Class:
Proposed Use:
Permit Number: M275948
Status: NO ACCESS
Valuation: $0.00
Contractor Company:
Contractor Name: O&I ELECTRIC LLC

Date: **12/10/2007**
Permit Type: **EW OT**
Description: **Repair/Replace interior partitions, ceilings and doors. Repair and reconstruction of elevator shaft as shown on drawings filed herewith. No change in use, egress or occupancy.**

Permit Description: **EQUIPMENT WORK OTHER CONSTRUCTION EQUIPMENT**
Work Class:
Proposed Use: OTHER
Permit Number: 110045022-01-EW OT
Status: ISSUED
Valuation: $100,000.00
Contractor Company:
Contractor Name: QUEST BUILDER GROUP INC.

Date: **9/10/2007**
Permit Type:
Description:

Permit Description:
Work Class:
Proposed Use:
Permit Number: M271767
Status: COMPLETED
Valuation: $0.00
Contractor Company:
Contractor Name: EJM ELECTRICAL CORP

ADJOINING PROPERTY FINDINGS

Date:	**8/16/2007**
Permit Type:	**EW OT**
Description:	**Hereby filing structural drawings for new stair and storefront. No change in use, occupancy or egress.**
Permit Description:	**EQUIPMENT WORK OTHER CONSTRUCTION EQUIPMENT**
Work Class:	
Proposed Use:	OTHER
Permit Number:	104745803-02-EW OT
Status:	ISSUED
Valuation:	$100,000.00
Contractor Company:	
Contractor Name:	MILE SQ CONSTRUCTION INC, M SQUARE BUILDERS LLC

Date:	**8/2/2007**
Permit Type:	**EQ FN**
Description:	**Hereby filing for construction of new exterior stair to the cellar; 1st floor facade work and minor interior 1st floor lobby work as per drawings filed herewith. No change in use, occupancy or egress.**
Permit Description:	**CONSTRUCTION EQUIPMENT FENCE**
Work Class:	
Proposed Use:	OTHER
Permit Number:	104745803-01-EQ FN
Status:	ISSUED
Valuation:	$250,000.00
Contractor Company:	
Contractor Name:	MILE SQ CONSTRUCTION INC, M SQUARE BUILDERS LLC

ADJOINING PROPERTY FINDINGS

Date:	**8/2/2007**
Permit Type:	**EW OT**
Description:	**Hereby filing for construction of new exterior stair to the cellar; 1st floor facade work and minor interior 1st floor lobby work as per drawings filed herewith. No change in use, occupancy or egress.**
Permit Description:	**EQUIPMENT WORK OTHER CONSTRUCTION EQUIPMENT**
Work Class:	
Proposed Use:	OTHER
Permit Number:	104745803-01-EW OT
Status:	ISSUED
Valuation:	$250,000.00
Contractor Company:	
Contractor Name:	MILE SQ CONSTRUCTION INC, M SQUARE BUILDERS LLC

Date:	**4/2/2007**
Permit Type:	**EW OT**
Description:	**REPLACE EXISTING FLOOR FINISH AND INSTALL WOOD DECORATIVE PANELS AS PER PLANS FILED HEREWITH. NO CHANGE IN USE, EGRESS OR OCCUPANCY.**
Permit Description:	**EQUIPMENT WORK OTHER CONSTRUCTION EQUIPMENT**
Work Class:	
Proposed Use:	OTHER
Permit Number:	104720134-01-EW OT
Status:	ISSUED
Valuation:	$25,000.00
Contractor Company:	
Contractor Name:	ADELHARDT CONST CORP

ADJOINING PROPERTY FINDINGS

Date: **3/23/2007**
Permit Type: **SG**
Description:

Permit Description: **SIGN**
Work Class:
Proposed Use:
Permit Number: 104639189-01-SG
Status: ISSUED
Valuation: $0.00
Contractor Company:
Contractor Name: NATIONAL MAINTENANCE INC

Date: **3/1/2007**
Permit Type:
Description:

Permit Description:
Work Class:
Proposed Use:
Permit Number: M263933
Status: COMPLETED
Valuation: $0.00
Contractor Company:
Contractor Name: EJM ELECTRICAL CORP

Date: **1/17/2007**
Permit Type: **SG**
Description: **REFACING OF ILLUMINATED SIGN CHASE LOGO26 SF . NOT WITHIN 200 OF ARTERI AL HIGHWAY . NO CHANGE TO USE EGRESS OROCCUPANCY UNDER THIS APPLICATION.**

Permit Description: **SIGN**
Work Class: SIGN
Proposed Use:
Permit Number: 104639189-01-SG
Status: P/E DISAPPROVED
Valuation: $0.00
Contractor Company:
Contractor Name:

ADJOINING PROPERTY FINDINGS

Date:	**1/17/2007**
Permit Type:	**SG**
Description:	**INSTALLATION OF DOUBLE SIDED FLAG SIGNCHASE LOGO 16 SF NOT WITHIN 200'OF ARTERIAL HIGHWAYNO CHANGES**
Permit Description:	**SIGN**
Work Class:	SIGN
Proposed Use:	
Permit Number:	104639198-01-SG
Status:	P/E DISAPPROVED
Valuation:	$0.00
Contractor Company:	
Contractor Name:	

Date:	**1/8/2007**
Permit Type:	**EQ SF**
Description:	**ERECT PIPE SCAFFOLD 35 FT LONG BY 60 FT HIGH AT 623 BROADWAY. DURING REMEDIAL REPAIR- WORK SHALL COMPLY WITH LL33/91. NO CHANGE IN USE, EGRESS OR OCCUPANCY.**
Permit Description:	**CONSTRUCTION EQUIPMENT SCAFFOLD**
Work Class:	
Proposed Use:	OTHER
Permit Number:	104654081-01-EQ SF
Status:	ISSUED
Valuation:	$0.00
Contractor Company:	
Contractor Name:	ROCKLEDGE SCAFFOLD CORP

ADJOINING PROPERTY FINDINGS

Date:	**12/11/2006**
Permit Type:	**EQ SH**
Description:	**Erect a heavy duty sidewalk shed for a total of 35 LF at 623 Broadway - during remedial repairs. Work shall comply iwith LL33/91. No change in use egress or occupancy filed on this application.**
Permit Description:	**CONSTRUCTION EQUIPMENT SIDEWALK SHED**
Work Class:	
Proposed Use:	OTHER
Permit Number:	104621937-01-EQ SH
Status:	ISSUED
Valuation:	$0.00
Contractor Company:	
Contractor Name:	ROCKLEDGE SCAFFOLD CORP

Date:	**4/27/2006**
Permit Type:	**EW BL**
Description:	**LEGALIZE BOILER AND OIL BURNER (NYC BOILER NO. 83806-01). NO CHANGE IN EGRESS, OCCUPANCY OR USE UNDER THIS APPLICATION.**
Permit Description:	**EQUIPMENT WORK BOILER**
Work Class:	
Proposed Use:	OTHER
Permit Number:	104414652-01-EW BL
Status:	ISSUED
Valuation:	$0.00
Contractor Company:	
Contractor Name:	CASTLE OIL CORP, CASTLE OIL CORPORATION, CASTLE_OIL CORPORATION, CASTLE OIL CO, NEW LINE RENOV CORP

ADJOINING PROPERTY FINDINGS

Date:	**4/27/2006**
Permit Type:	**EW FB**
Description:	**LEGALIZE BOILER AND OIL BURNER (NYC BOILER NO. 83806-01). NO CHANGE IN EGRESS, OCCUPANCY OR USE UNDER THIS APPLICATION.**
Permit Description:	**EQUIPMENT WORK FUEL BURNING**
Work Class:	
Proposed Use:	OTHER
Permit Number:	104414652-01-EW FB
Status:	ISSUED
Valuation:	$0.00
Contractor Company:	
Contractor Name:	CASTLE OIL CORP, CASTLE OIL CORPORATION, CASTLE_OIL CORPORATION, CASTLE OIL CO, NEW LINE RENOV CORP

Date:	**3/9/2006**
Permit Type:	
Description:	
Permit Description:	
Work Class:	
Proposed Use:	
Permit Number:	M253840
Status:	COMPLETED
Valuation:	$0.00
Contractor Company:	
Contractor Name:	ITKIN ELECTRIC CORP.

ADJOINING PROPERTY FINDINGS

Date:	**1/5/2005**
Permit Type:	**EQ SH**
Description:	**Install heavy duty sidewalk shed 70ft long at 623 BROADWAY - during remedial repairs. Work shall comply with LL33/91. No change in use egress or occupancy.**
Permit Description:	**CONSTRUCTION EQUIPMENT SIDEWALK SHED**
Work Class:	
Proposed Use:	OTHER
Permit Number:	103466973-01-EQ SH
Status:	ISSUED
Valuation:	$0.00
Contractor Company:	
Contractor Name:	ROCKLEDGE SCAFFOLD CORP

Date:	**5/6/2004**
Permit Type:	**EQ SH**
Description:	**Install heavy duty sidewalk shed 70ft long at 623 BROADWAY - during remedial repairs. Work shall comply with LL33/91. No change in use egress or occupancy.**
Permit Description:	**CONSTRUCTION EQUIPMENT SIDEWALK SHED**
Work Class:	
Proposed Use:	OTHER
Permit Number:	103466973-01-EQ SH
Status:	ISSUED
Valuation:	$0.00
Contractor Company:	
Contractor Name:	ROCKLEDGE SCAFFOLD CORP

ADJOINING PROPERTY FINDINGS

Date:	**5/30/2003**
Permit Type:	**EQ SH**
Description:	**Install heavy duty sidewalk shed 70ft long at 623 BROADWAY - during remedial repairs. Work shall comply with LL33/91. No change in use egress or occupancy.**
Permit Description:	**CONSTRUCTION EQUIPMENT SIDEWALK SHED**
Work Class:	
Proposed Use:	OTHER
Permit Number:	103466973-01-EQ SH
Status:	ISSUED
Valuation:	$0.00
Contractor Company:	
Contractor Name:	ROCKLEDGE SCAFFOLD CORP

Date:	**2/11/2003**
Permit Type:	**PL**
Description:	
Permit Description:	**PLUMBING**
Work Class:	
Proposed Use:	
Permit Number:	102523440-01-PL
Status:	ISSUED
Valuation:	$0.00
Contractor Company:	
Contractor Name:	ALKLEM PLUMBING INC, ALKLEM PLUMBING INC.

Date:	**2/11/2003**
Permit Type:	**PL**
Description:	
Permit Description:	**PLUMBING**
Work Class:	
Proposed Use:	
Permit Number:	102549422-01-PL
Status:	ISSUED
Valuation:	$0.00
Contractor Company:	
Contractor Name:	ALKLEM PLUMBING INC, ALKLEM PLUMBING INC.

ADJOINING PROPERTY FINDINGS

Date: **2/5/2003**
Permit Type: **EW OT**
Description:

Permit Description: **EQUIPMENT WORK OTHER CONSTRUCTION EQUIPMENT**
Work Class:
Proposed Use:
Permit Number: 102523440-01-EW OT
Status: RE-ISSUED
Valuation: $0.00
Contractor Company:
Contractor Name: 2323 DEVELOPMENT CORP

Date: **2/5/2003**
Permit Type: **EW OT**
Description:

Permit Description: **EQUIPMENT WORK OTHER CONSTRUCTION EQUIPMENT**
Work Class:
Proposed Use:
Permit Number: 102549422-02-EW OT
Status: ISSUED
Valuation: $0.00
Contractor Company:
Contractor Name: 2323 DEVELOPMENT CORP

Date: **4/25/2002**
Permit Type:
Description:

Permit Description:
Work Class:
Proposed Use:
Permit Number: M211332
Status: COMPLETED
Valuation: $0.00
Contractor Company:
Contractor Name: DELTA PHASE ELEC'L CORP.

ADJOINING PROPERTY FINDINGS

Date: **7/13/1999**
Permit Type:
Description:

Permit Description:
Work Class:
Proposed Use:
Permit Number: M179817
Status: COMPLETED
Valuation: $0.00
Contractor Company:
Contractor Name: FALCON ELEC'L CONTR'G COR

Date: **6/2/1998**
Permit Type:
Description:

Permit Description:
Work Class:
Proposed Use:
Permit Number: M167313
Status: COMPLETED
Valuation: $0.00
Contractor Company:
Contractor Name: TRINCE ELECTRIC INC.

Date: **5/29/1998**
Permit Type:
Description:

Permit Description:
Work Class:
Proposed Use:
Permit Number: M167199
Status: AWAITING INSPECTION REQUEST
Valuation: $0.00
Contractor Company:
Contractor Name: 280 E198 ST.DBA KING ELEC

ADJOINING PROPERTY FINDINGS

Date: **5/5/1998**
Permit Type:
Description:

Permit Description:
Work Class:
Proposed Use:
Permit Number: M166308
Status: COMPLETED
Valuation: $0.00
Contractor Company:
Contractor Name: TRINCE ELECTRIC INC.

Date: **4/23/1997**
Permit Type:
Description:

Permit Description:
Work Class:
Proposed Use:
Permit Number: M153664
Status: CLOSED/CANCELLED
Valuation: $0.00
Contractor Company:
Contractor Name: UNIVERSAL ELECTRIC SIGN C

Date: **4/21/1997**
Permit Type:
Description:

Permit Description:
Work Class:
Proposed Use:
Permit Number: M153535
Status: CLOSED/CANCELLED
Valuation: $0.00
Contractor Company:
Contractor Name: UNIVERSAL ELECTRIC SIGN C

ADJOINING PROPERTY FINDINGS

Date: **8/4/1995**
Permit Type:
Description:

Permit Description:
Work Class:
Proposed Use:
Permit Number: M134338
Status: VIOLATN PENDING AT CONTRACTOR
Valuation: $0.00
Contractor Company:
Contractor Name: URBAN ELECTRIC

Date: **3/4/1994**
Permit Type:
Description:

Permit Description:
Work Class:
Proposed Use:
Permit Number: M116408
Status: COMPLETED
Valuation: $0.00
Contractor Company:
Contractor Name: LOWY & DONNATH INC.

Date: **2/18/1994**
Permit Type:
Description:

Permit Description:
Work Class:
Proposed Use:
Permit Number: M115842
Status: COMPLETED
Valuation: $0.00
Contractor Company:
Contractor Name: LOWY & DONNATH INC.

ADJOINING PROPERTY FINDINGS

Date: **9/28/1993**
Permit Type:
Description:

Permit Description:
Work Class:
Proposed Use:
Permit Number: M111257
Status: COMPLETED
Valuation: $0.00
Contractor Company:
Contractor Name: LOWY & DONNATH INC.

Date: **1/15/1991**
Permit Type:
Description:

Permit Description:
Work Class:
Proposed Use:
Permit Number: M077306
Status: COMPLETED
Valuation: $0.00
Contractor Company:
Contractor Name: TRUBITZ ELECTRIC CO. INC.

Date: **2/22/1990**
Permit Type:
Description:

Permit Description:
Work Class:
Proposed Use:
Permit Number: M063485
Status: COMPLETED
Valuation: $0.00
Contractor Company:
Contractor Name: MIDTOWN NEON SIGN CORP.

ADJOINING PROPERTY FINDINGS

Date: **2/14/1990**
Permit Type:
Description:

Permit Description:
Work Class:
Proposed Use:
Permit Number: M063076
Status: COMPLETED
Valuation: $0.00
Contractor Company:
Contractor Name: MIDTOWN NEON SIGN CORP.

Date: **12/13/1989**
Permit Type:
Description:

Permit Description:
Work Class:
Proposed Use:
Permit Number: M060838
Status: COMPLETED
Valuation: $0.00
Contractor Company:
Contractor Name: UNITY ELECTRIC CO INC

Date: **9/21/1989**
Permit Type:
Description:

Permit Description:
Work Class:
Proposed Use:
Permit Number: M057454
Status: COMPLETED
Valuation: $0.00
Contractor Company:
Contractor Name: ROBERT GARCIA ELECL CONT

ADJOINING PROPERTY FINDINGS

Date: **8/17/1989**
Permit Type:
Description:

Permit Description:
Work Class:
Proposed Use:
Permit Number: M056271
Status: COMPLETED
Valuation: $0.00
Contractor Company:
Contractor Name: TRUBITZ ELECTRIC CO. INC.

Date: **6/12/1987**
Permit Type:
Description:

Permit Description:
Work Class:
Proposed Use:
Permit Number: M021770
Status: COMPLETED
Valuation: $0.00
Contractor Company:
Contractor Name: P&H ELECT D/B/A MAGE ELEC

ADJOINING PROPERTY FINDINGS

625 BROADWAY

Date:	**5/11/2012**
Permit Type:	**EW MH**
Description:	**APPLICATION IS FILED FOR THE INSTALLATION OF AC UNITS (UNITS ONLY) ON THE 10TH FLOOR (EQUIPMENT USE CARDS REQUIRED) AS PER PLANS FILED HEREWITH. NO CHANGE IN USE, EGRESS OR OCCUPANCY.**
Permit Description:	**EQUIPMENT WORK MECHANICAL/HVAC**
Work Class:	
Proposed Use:	OTHER COM
Permit Number:	121056631-01-EW MH
Status:	ISSUED
Valuation:	$80,000.00
Contractor Company:	
Contractor Name:	CONCEPT AIR CONDITIONING

Date:	**5/2/2012**
Permit Type:	**EW SP**
Description:	**SUBSEQUENT APPLICATION FILED FOR SPRINKLER WORK ON THE 11TH FLOOR AS PER PLANS FILED HEREWITH. NO CHANGE IN USE, EGRESS, OR OCCUPANCY**
Permit Description:	**EQUIPMENT WORK SPRINKLER**
Work Class:	
Proposed Use:	OTHER
Permit Number:	120937451-04-EW SP
Status:	ISSUED
Valuation:	$15,000.00
Contractor Company:	
Contractor Name:	HEADS UP FIRE SPRINKLER

ADJOINING PROPERTY FINDINGS

Date:	**4/25/2012**
Permit Type:	**EW OT**
Description:	**DEMOLISH AND CONSTRUCT INTERIOR PARTITIONS, CEILINGS AND DOORS AS SHOWN ON DRAWINGS FILED HEREWITH. NO CHANGE IN USE, EGRESS OR OCCUPANCY.**
Permit Description:	**EQUIPMENT WORK OTHER CONSTRUCTION EQUIPMENT**
Work Class:	
Proposed Use:	OTHER COM
Permit Number:	121050860-01-EW OT
Status:	ISSUED
Valuation:	$329,000.00
Contractor Company:	
Contractor Name:	SUPER POWER CONSTRUCTION

Date:	**2/29/2012**
Permit Type:	**PL**
Description:	**SUBSEQUENT APPLICATION FILED FOR PLUMBING WORK ON THE 11TH FLOOR AS PER PLANS FILED HEREWITH. NO CHANGE IN USE, EGRESS, OR OCCUPANCY**
Permit Description:	**PLUMBING**
Work Class:	
Proposed Use:	OTHER
Permit Number:	120937451-03-PL
Status:	ISSUED
Valuation:	$20,000.00
Contractor Company:	
Contractor Name:	L & M MECHANICAL CORP

ADJOINING PROPERTY FINDINGS

Date:	**1/13/2012**
Permit Type:	**EW OT**
Description:	**APPLICATION FILED FOR THE INTERIOR RENOVATION OF NON-LOAD BEARING PARTITIONS, CEILINGS, AND FINISHES ON THE 11TH FLOOR AS PER PLANS FILED HEREWITH. NO CHANGE IN USE, EGRESS OR OCCUPANCY.**
Permit Description:	**EQUIPMENT WORK OTHER CONSTRUCTION EQUIPMENT**
Work Class:	
Proposed Use:	OTHER COM
Permit Number:	120937451-01-EW OT
Status:	ISSUED
Valuation:	$180,000.00
Contractor Company:	
Contractor Name:	GOOD CENTURY CONSTRUC.INC, SUPER POWER CONSTRUCTION

Date:	**1/13/2012**
Permit Type:	**EW MH**
Description:	**SUBSEQUENT APPLICATION FILED FOR MECHANICAL WORK ON THE 11TH FLOOR AS PER PLANS FILED HEREWITH. NO CHANGE IN USE, EGRESS, OR OCCUPANCY**
Permit Description:	**EQUIPMENT WORK MECHANICAL/HVAC**
Work Class:	
Proposed Use:	OTHER
Permit Number:	120937451-02-EW MH
Status:	ISSUED
Valuation:	$30,000.00
Contractor Company:	
Contractor Name:	CONCEPT AIR CONDITIONING

ADJOINING PROPERTY FINDINGS

Date:	**9/1/2011**
Permit Type:	**EW MH**
Description:	**APPLICATION IS FILED FOR THE INSTALLATION DUCTWORK TO EXISTING AC UNITS ON THE 7TH & 8TH FLOOR AS PER PLANS FILED HEREWITH. NO CHANGE IN USE, EGRESS OR OCCUPANCY.**
Permit Description:	**EQUIPMENT WORK MECHANICAL/HVAC**
Work Class:	
Proposed Use:	OTHER COM
Permit Number:	120813316-01-EW MH
Status:	ISSUED
Valuation:	$40,000.00
Contractor Company:	
Contractor Name:	FULTON GENERAL CONTRACTOR

Date:	**9/1/2011**
Permit Type:	**EW SP**
Description:	**MODIFICATION TO EXISTING SPRINKLER SYSTEM AS PER PLANS FILED HEREWITH. NO CHANGE IN USE, EGRESS, OR OCCUPANCY.**
Permit Description:	**EQUIPMENT WORK SPRINKLER**
Work Class:	
Proposed Use:	OTHER COM
Permit Number:	120622264-01-EW SP
Status:	ISSUED
Valuation:	$40,000.00
Contractor Company:	
Contractor Name:	NYC SPRINKLER SYSTEMS COR

ADJOINING PROPERTY FINDINGS

Date:	**8/22/2011**
Permit Type:	**EW OT**
Description:	**APPLICATION FILED FOR INTERIOR RENOVATION OF NON-LOAD BEARING PARTITIONS, CELINGS AND FINISHES TO THE 7TH AND 8TH FLOORS AS PER PLANS FILED HEREWITH. NO CHANGE IN USE, EGRESS OR OCCUPANCY**
Permit Description:	**EQUIPMENT WORK OTHER CONSTRUCTION EQUIPMENT**
Work Class:	
Proposed Use:	OTHER COM
Permit Number:	120746666-01-EW OT
Status:	ISSUED
Valuation:	$300,000.00
Contractor Company:	
Contractor Name:	FULTON GENERAL CONTRACTOR

Date:	**8/22/2011**
Permit Type:	**EW OT**
Description:	**SUBSEQUENT APPLICATION FILED FOR STRUCTURAL WORK (CONVENIENCE STAIR CASE) ON THE 7TH & 8TH FLOORS AS PER PLANS FILED HEREWITH. NO CHANGE IN USE, EGRESS OR OCCUPANCY.**
Permit Description:	**EQUIPMENT WORK OTHER CONSTRUCTION EQUIPMENT**
Work Class:	
Proposed Use:	OTHER
Permit Number:	120746666-02-EW OT
Status:	ISSUED
Valuation:	$30,000.00
Contractor Company:	
Contractor Name:	FULTON GENERAL CONTRACTOR

ADJOINING PROPERTY FINDINGS

Date:	**8/4/2011**
Permit Type:	**EW MH**
Description:	**APPLICATION IS FILED FOR THE INSTALLATION OF TWO (2) SPLIT AC UNITS (EQUIPMENT USE CARDS REQUIRED) ON THE 8TH FLOOR & ROOF AS PER PLANS FILED HEREWITH. NO CHANGE IN USE, EGRESS OR OCCUPANCY.**
Permit Description:	**EQUIPMENT WORK MECHANICAL/HVAC**
Work Class:	
Proposed Use:	OTHER COM
Permit Number:	120774992-01-EW MH
Status:	ISSUED
Valuation:	$80,000.00
Contractor Company:	
Contractor Name:	CONCEPT AIR CONDITIONING

Date:	**7/29/2011**
Permit Type:	**SG**
Description:	
Permit Description:	**SIGN**
Work Class:	
Proposed Use:	
Permit Number:	120765172-01-SG
Status:	ISSUED
Valuation:	$0.00
Contractor Company:	
Contractor Name:	BOLD & BOLT VISUAL, CORP, NEW YORK SIGN CONTRACTORS, SIGNS CAD CORP

Work Class:	SIGN
Proposed Use:	OTHER
Permit Number:	120765172-01-SG
Status:	PERMIT-ENTIRE
Valuation:	$748.00
Contractor Company:	
Contractor Name:	

ADJOINING PROPERTY FINDINGS

Date:	**7/29/2011**
Permit Type:	**SG**
Description:	
Permit Description:	**SIGN**
Work Class:	
Proposed Use:	
Permit Number:	120765181-01-SG
Status:	ISSUED
Valuation:	$0.00
Contractor Company:	
Contractor Name:	BOLD & BOLT VISUAL, CORP, NEW YORK SIGN CONTRACTORS, SIGNS CAD CORP

Work Class:	SIGN
Proposed Use:	OTHER
Permit Number:	120765181-01-SG
Status:	PERMIT-ENTIRE
Valuation:	$88.00
Contractor Company:	
Contractor Name:	

Date:	**6/28/2011**
Permit Type:	**EW OT**
Description:	**DEMOLISH/REMOVAL INTERIOR NON-LOAD BEARING PARTITIONS, CEILINGS, FINISHES, & PLUMBING FIXTURES ON THE 8TH FLOOR AS PER PLANS FILED HEREWITH. NO CHANGE IN USE, EGRESS OR OCCUPANCY.**
Permit Description:	**EQUIPMENT WORK OTHER CONSTRUCTION EQUIPMENT**
Work Class:	
Proposed Use:	OTHER COM
Permit Number:	120729177-01-EW OT
Status:	ISSUED
Valuation:	$35,000.00
Contractor Company:	
Contractor Name:	FIVE STAR CARTING INC, FIVE STAR CARTING LLC

ADJOINING PROPERTY FINDINGS

Date:	**6/27/2011**
Permit Type:	**EW MH**
Description:	**MECHANICAL AND PLUMBING MODIFICATIONS AS PER PLANS FILED HEREWITH. NO CHANGE IN USE, EGRESS, OR OCCUPANCY.**
Permit Description:	**EQUIPMENT WORK MECHANICAL/HVAC**
Work Class:	
Proposed Use:	OTHER COM
Permit Number:	120593919-01-EW MH
Status:	ISSUED
Valuation:	$90,000.00
Contractor Company:	
Contractor Name:	SCHIMENTI CONSTRUCTION CO, SCHIMENTI CONSTRUCTION C*

Date:	**6/27/2011**
Permit Type:	**PL**
Description:	**MECHANICAL AND PLUMBING MODIFICATIONS AS PER PLANS FILED HEREWITH. NO CHANGE IN USE, EGRESS, OR OCCUPANCY.**
Permit Description:	**PLUMBING**
Work Class:	
Proposed Use:	OTHER COM
Permit Number:	120593919-01-PL
Status:	ISSUED
Valuation:	$90,000.00
Contractor Company:	
Contractor Name:	PRIMO PLBG & HTG INC, PRIMO PLUMBING & HEATING

ADJOINING PROPERTY FINDINGS

Date:	**6/27/2011**
Permit Type:	**EQ FN**
Description:	**INTERIOR RENOVATION ON AN EXISTING COMMERCIAL SPACE, NEW INTERIOR WALL, CEILINGS,FINISHES, AND INSTALLATION OF TEMPORARY FENCE AS PER PLANS FILED HEREWITH. NO CHANGE IN USE, EGRESS, OR OCCUPANCY.**
Permit Description:	**CONSTRUCTION EQUIPMENT FENCE**
Work Class:	
Proposed Use:	OTHER COM
Permit Number:	120600297-01-EQ FN
Status:	ISSUED
Valuation:	$250,000.00
Contractor Company:	
Contractor Name:	SCHIMENTI CONSTRUCTION CO, SCHIMENTI CONSTRUCTION C*

Date:	**6/27/2011**
Permit Type:	**EW OT**
Description:	**INTERIOR RENOVATION ON AN EXISTING COMMERCIAL SPACE, NEW INTERIOR WALL, CEILINGS,FINISHES, AND INSTALLATION OF TEMPORARY FENCE AS PER PLANS FILED HEREWITH. NO CHANGE IN USE, EGRESS, OR OCCUPANCY.**
Permit Description:	**EQUIPMENT WORK OTHER CONSTRUCTION EQUIPMENT**
Work Class:	
Proposed Use:	OTHER COM
Permit Number:	120600297-01-EW OT
Status:	ISSUED
Valuation:	$250,000.00
Contractor Company:	
Contractor Name:	SCHIMENTI CONSTRUCTION CO, SCHIMENTI CONSTRUCTION C*

ADJOINING PROPERTY FINDINGS

Date:	**6/27/2011**
Permit Type:	**EW OT**
Description:	**STRUCTURAL MODIFICATIONS AS PER PLANS FILED HEREWITH. NO CHANGE IN USE,EGRESS, OR OCCUPANCY.**
Permit Description:	**EQUIPMENT WORK OTHER CONSTRUCTION EQUIPMENT**
Work Class:	
Proposed Use:	OTHER
Permit Number:	120600297-02-EW OT
Status:	ISSUED
Valuation:	$20,000.00
Contractor Company:	
Contractor Name:	SCHIMENTI CONSTRUCTION CO, SCHIMENTI CONSTRUCTION C*

Date:	**6/22/2011**
Permit Type:	**EW FP**
Description:	**INSTALL FIRE SUPPRESSION SYSTEM ONLY. NO CHANGE IN USE, EGRESS OR OCCUPANCY.**
Permit Description:	**EQUIPMENT WORK FIRE SUPPRESSION**
Work Class:	
Proposed Use:	OTHER COM
Permit Number:	120721647-01-EW FP
Status:	ISSUED
Valuation:	$3,000.00
Contractor Company:	
Contractor Name:	RELIABLE FIRE PROT. INC, RELIABLE FIRE PROTECTION

ADJOINING PROPERTY FINDINGS

Date:	**6/2/2011**
Permit Type:	**EQ FN**
Description:	**INTERIOR RENOVATION ON AN EXISTING COMMERCIAL SPACE, NEW INTERIOR WALL, CEILINGS,FINISHES, AND INSTALLATION OF TEMPORARY FENCE AS PER PLANS FILED HEREWITH. NO CHANGE IN USE, EGRESS, OR OCCUPANCY.**
Permit Description:	**CONSTRUCTION EQUIPMENT FENCE**
Work Class:	
Proposed Use:	OTHER COM
Permit Number:	120600297-01-EQ FN
Status:	ISSUED
Valuation:	$250,000.00
Contractor Company:	
Contractor Name:	SCHIMENTI CONSTRUCTION CO, SCHIMENTI CONSTRUCTION C*

Date:	**6/2/2011**
Permit Type:	**EW OT**
Description:	**INTERIOR RENOVATION ON AN EXISTING COMMERCIAL SPACE, NEW INTERIOR WALL, CEILINGS,FINISHES, AND INSTALLATION OF TEMPORARY FENCE AS PER PLANS FILED HEREWITH. NO CHANGE IN USE, EGRESS, OR OCCUPANCY.**
Permit Description:	**EQUIPMENT WORK OTHER CONSTRUCTION EQUIPMENT**
Work Class:	
Proposed Use:	OTHER COM
Permit Number:	120600297-01-EW OT
Status:	ISSUED
Valuation:	$250,000.00
Contractor Company:	
Contractor Name:	SCHIMENTI CONSTRUCTION CO, SCHIMENTI CONSTRUCTION C*

ADJOINING PROPERTY FINDINGS

Date:	**6/2/2011**
Permit Type:	**EW OT**
Description:	**STRUCTURAL MODIFICATIONS AS PER PLANS FILED HEREWITH. NO CHANGE IN USE,EGRESS, OR OCCUPANCY.**
Permit Description:	**EQUIPMENT WORK OTHER CONSTRUCTION EQUIPMENT**
Work Class:	
Proposed Use:	OTHER
Permit Number:	120600297-02-EW OT
Status:	ISSUED
Valuation:	$20,000.00
Contractor Company:	
Contractor Name:	SCHIMENTI CONSTRUCTION CO, SCHIMENTI CONSTRUCTION C*

Date:	**5/24/2011**
Permit Type:	**EW MH**
Description:	**MECHANICAL AND PLUMBING MODIFICATIONS AS PER PLANS FILED HEREWITH. NO CHANGE IN USE, EGRESS, OR OCCUPANCY.**
Permit Description:	**EQUIPMENT WORK MECHANICAL/HVAC**
Work Class:	
Proposed Use:	OTHER COM
Permit Number:	120593919-01-EW MH
Status:	ISSUED
Valuation:	$90,000.00
Contractor Company:	
Contractor Name:	SCHIMENTI CONSTRUCTION CO, SCHIMENTI CONSTRUCTION C*

ADJOINING PROPERTY FINDINGS

Date:	**5/5/2011**
Permit Type:	**EW OT**
Description:	**APPLICATION FILED FOR MINOR INTERIOR RENOVATION OF NON-LOAD BEARING PARTITIONS, CELINGS AND FINISHES TO EXISTING 1ST FLOOR RETAIL SPACE & CELLAR AS PER PLANS FILED HEREWITH. NO CHANGE IN USE, EGRESS OR OCCUPANCY**
Permit Description:	**EQUIPMENT WORK OTHER CONSTRUCTION EQUIPMENT**
Work Class:	
Proposed Use:	OTHER COM
Permit Number:	120659643-01-EW OT
Status:	ISSUED
Valuation:	$20,000.00
Contractor Company:	
Contractor Name:	CONCEPT AIR CONDITIONING

Date:	**3/21/2011**
Permit Type:	
Description:	
Permit Description:	
Work Class:	
Proposed Use:	
Permit Number:	M312631
Status:	AWAITING INSPECTION REQUEST
Valuation:	$0.00
Contractor Company:	
Contractor Name:	APPO ELECTRICAL, LLC

ADJOINING PROPERTY FINDINGS

Date:	**3/16/2011**
Permit Type:	**EW OT**
Description:	**APPLICATION FILED FOR MINOR INTERIOR RENOVATION/REMOVAL OF NON-LOAD BEARING PARTITIONS, CELINGS AND FINISHES TO EXISTING 1ST FLOOR RETAIL SPACE & CELLAR AS PER PLANS FILED HEREWITH. NO CHANGE IN USE, EGRESS OR OCCUPANCY**
Permit Description:	**EQUIPMENT WORK OTHER CONSTRUCTION EQUIPMENT**
Work Class:	
Proposed Use:	OTHER COM
Permit Number:	120631183-01-EW OT
Status:	ISSUED
Valuation:	$35,000.00
Contractor Company:	
Contractor Name:	FIVE STAR CARTING INC, FIVE STAR CARTING LLC

Date:	**9/1/2010**
Permit Type:	**EW FP**
Description:	**INSTALL FIRE SUPPRESSION SYSTEM ONLY. NO CHANGE IN USE, EGRESS OR OCCUPANCY**
Permit Description:	**EQUIPMENT WORK FIRE SUPPRESSION**
Work Class:	
Proposed Use:	OTHER COM
Permit Number:	120436466-01-EW FP
Status:	ISSUED
Valuation:	$3,000.00
Contractor Company:	
Contractor Name:	ALLIED FIRE CTR SVCS INC

ADJOINING PROPERTY FINDINGS

Date: **2/26/2010**
Permit Type: **PL**
Description:

Permit Description: **PLUMBING**
Work Class:
Proposed Use:
Permit Number: 110406098-01-PL
Status: ISSUED
Valuation: $0.00
Contractor Company:
Contractor Name: RCI PLUMBING CORP, RELIABLE PLBG & HTG CORP

Date: **1/26/2010**
Permit Type: **EW SP**
Description:

Permit Description: **EQUIPMENT WORK SPRINKLER**
Work Class:
Proposed Use:
Permit Number: 110408933-01-EW SP
Status: ISSUED
Valuation: $0.00
Contractor Company:
Contractor Name: RCI PLUMBING CORP, RELIABLE PLBG & HTG CORP

Date: **7/10/2009**
Permit Type: **EW MH**
Description:

Permit Description: **EQUIPMENT WORK MECHANICAL/HVAC**
Work Class:
Proposed Use:
Permit Number: 120015642-01-EW MH
Status: ISSUED
Valuation: $0.00
Contractor Company:
Contractor Name: PALONE BROS. AIR CONDITIO, PALONE BROS AIR COND, PALONE BROTHERS AIR CONDI

ADJOINING PROPERTY FINDINGS

Date: **4/9/2009**
Permit Type: **EW OT**
Description:

Permit Description: **EQUIPMENT WORK OTHER CONSTRUCTION EQUIPMENT**
Work Class:
Proposed Use:
Permit Number: 110343021-01-EW OT
Status: ISSUED
Valuation: $0.00
Contractor Company:
Contractor Name: ALCON BUILDERS GROUP, INC

Date: **4/8/2009**
Permit Type: **EW OT**
Description:

Permit Description: **EQUIPMENT WORK OTHER CONSTRUCTION EQUIPMENT**
Work Class:
Proposed Use:
Permit Number: 110326433-01-EW OT
Status: ISSUED
Valuation: $0.00
Contractor Company:
Contractor Name: ALCON BUILDERS GROUP, INC

Date: **3/30/2009**
Permit Type: **EW MH**
Description:

Permit Description: **EQUIPMENT WORK MECHANICAL/HVAC**
Work Class:
Proposed Use:
Permit Number: 110406098-01-EW MH
Status: ISSUED
Valuation: $0.00
Contractor Company:
Contractor Name: ALCON BUILDERS GROUP, INC

ADJOINING PROPERTY FINDINGS

Date:	**12/17/2008**
Permit Type:	**PL**
Description:	**MECHANICAL AND PLUMBING WORK AS PER PLANS HEREWITH SUBMITTED.NO CHANGE IN USE, EGRESS OR OCCUPANCY.**
Permit Description:	**PLUMBING**
Work Class:	
Proposed Use:	OTHER COM
Permit Number:	110406098-01-PL
Status:	ISSUED
Valuation:	$131,500.00
Contractor Company:	
Contractor Name:	RCI PLUMBING CORP, RELIABLE PLBG & HTG CORP

Date:	**12/12/2008**
Permit Type:	**EW MH**
Description:	**MECHANICAL AND PLUMBING WORK AS PER PLANS HEREWITH SUBMITTED.NO CHANGE IN USE, EGRESS OR OCCUPANCY.**
Permit Description:	**EQUIPMENT WORK Mechanical/HVAC**
Work Class:	
Proposed Use:	OTHER COM
Permit Number:	110406098-01-EW MH
Status:	ISSUED
Valuation:	$131,500.00
Contractor Company:	
Contractor Name:	ALCON BUILDERS GROUP, INC

Date:	**11/12/2008**
Permit Type:	
Description:	
Permit Description:	
Work Class:	
Proposed Use:	
Permit Number:	M286900
Status:	NO ACCESS
Valuation:	$0.00
Contractor Company:	
Contractor Name:	PROLIGHT ELECTRIC CORP.

ADJOINING PROPERTY FINDINGS

Date:	**9/25/2008**
Permit Type:	**PL**
Description:	**HVAC WORK ON5TH & 6TH FLRS.AS WELL AS PLUMBING WORK ON 5TH FLR**
Permit Description:	**PLUMBING**
Work Class:	
Proposed Use:	OTHER
Permit Number:	110318530-02-PL
Status:	ISSUED
Valuation:	$27,000.00
Contractor Company:	
Contractor Name:	THE PLUMBING COMPANY, INC

Date:	**9/17/2008**
Permit Type:	**EW OT**
Description:	**INSTALLATION OF DUNNAGE BEAMS FOR NEW ROOFTOP EQUIPMENT @ ROOFTOP AS PER PLANS. NO CHANGES IN USE,EGRESS OR OCCUPANCY.**
Permit Description:	**EQUIPMENT WORK OTHER CONSTRUCTION EQUIPMENT**
Work Class:	
Proposed Use:	OTHER COM
Permit Number:	110343021-01-EW OT
Status:	ISSUED
Valuation:	$5,000.00
Contractor Company:	
Contractor Name:	ALCON BUILDERS GROUP, INC

Date:	**9/15/2008**
Permit Type:	**EW OT**
Description:	**DEMOLITION,INTERIOR PARTITIONS AND CONVENIENCE DOOR, AS PER PLANS @ 12 FLOOR. NO CHANGE IN USE, EGRESS OR OCCUPANCY.**
Permit Description:	**EQUIPMENT WORK OTHER CONSTRUCTION EQUIPMENT**
Work Class:	
Proposed Use:	OTHER COM
Permit Number:	110326433-01-EW OT
Status:	ISSUED
Valuation:	$170,000.00
Contractor Company:	
Contractor Name:	ALCON BUILDERS GROUP, INC

ADJOINING PROPERTY FINDINGS

Date: **9/8/2008**
Permit Type: **EW OT**
Description: **PARTITIONS AND CEILING WORK ON 5TH & 6TH FLRS**

Permit Description: **EQUIPMENT WORK OTHER CONSTRUCTION EQUIPMENT**
Work Class:
Proposed Use: OTHER COM
Permit Number: 110318530-01-EW OT
Status: ISSUED
Valuation: $80,000.00
Contractor Company:
Contractor Name: INTERIOR CONSTRUCTION COR, ALCHEMY CREATION INC

Date: **9/8/2008**
Permit Type: **EW MH**
Description: **HVAC WORK ON5TH & 6TH FLRS.AS WELL AS PLUMBING WORK ON 5TH FLR**

Permit Description: **EQUIPMENT WORK MECHANICAL/HVAC**
Work Class:
Proposed Use: OTHER
Permit Number: 110318530-02-EW MH
Status: ISSUED
Valuation: $27,000.00
Contractor Company:
Contractor Name: INTERIOR CONSTRUCTION COR, ALCHEMY CREATION INC

Date: **8/11/2008**
Permit Type:
Description:

Permit Description:
Work Class:
Proposed Use:
Permit Number: M283799
Status: AWAITING INSPECTION REQUEST
Valuation: $0.00
Contractor Company:
Contractor Name: PULSAR ELECTRIC INC.

ADJOINING PROPERTY FINDINGS

Date: **5/8/2008**
Permit Type: **EQ FN**
Description:

Permit Description: **CONSTRUCTION EQUIPMENT FENCE**
Work Class:
Proposed Use:
Permit Number: 104867761-01-EQ FN
Status: ISSUED
Valuation: $0.00
Contractor Company:
Contractor Name: EBS BUILDERS, ESB BUILDERS

Date: **5/8/2008**
Permit Type: **EW OT**
Description:

Permit Description: **EQUIPMENT WORK OTHER CONSTRUCTION EQUIPMENT**
Work Class:
Proposed Use:
Permit Number: 104867761-01-EW OT
Status: ISSUED
Valuation: $0.00
Contractor Company:
Contractor Name: EBS BUILDERS, ESB BUILDERS

Date: **7/6/2007**
Permit Type: **EW OT**
Description: **RENOVATION OF EXISTING 4TH FLOOR INTERIOR PARTITON CHANGE AND NEW FINISHES. . NO CHANGE TO USE, EGRESS OR OCCUPANCY.**

Permit Description: **EQUIPMENT WORK OTHER CONSTRUCTION EQUIPMENT**
Work Class:
Proposed Use: OTHER
Permit Number: 104812954-01-EW OT
Status: ISSUED
Valuation: $65,000.00
Contractor Company:
Contractor Name: MC GOWAN BUILDERS, MC GOWAN BUILDERS INC., MC GOWAN BUILDERS IONCERIORS, MC GOWAN BUILDERS INC

ADJOINING PROPERTY FINDINGS

Date:	**4/7/2004**
Permit Type:	
Description:	
Permit Description:	
Work Class:	Commercial Accessory Bldg
Proposed Use:	
Permit Number:	BP04-12103
Status:	
Valuation:	$40,000.00
Contractor Company:	
Contractor Name:	

Date:	**12/23/2003**
Permit Type:	**PL**
Description:	**MECHANICAL ALTERATS AND PLUMBING WORK AS PER PLANS FILED HEREWITH. NO CHANGE IN USE,EGRESS OR OCCUPANCY.**
Permit Description:	**PLUMBING**
Work Class:	
Proposed Use:	OTHER
Permit Number:	103520646-02-PL
Status:	ISSUED
Valuation:	$25,000.00
Contractor Company:	
Contractor Name:	PREFERRED MECHANICAL INC, KELCO CONSTRUCTION INC, WALK THE LINE DESIGNS INC

ADJOINING PROPERTY FINDINGS

Date:	**11/26/2003**
Permit Type:	**PL**
Description:	
Permit Description:	**PLUMBING**
Work Class:	
Proposed Use:	
Permit Number:	103313558-02-PL
Status:	ISSUED
Valuation:	$0.00
Contractor Company:	
Contractor Name:	SCHMELZ BROS INC., SCHMELZ BROS INC, SCHMELZ BROS. INC, SCHMELZ BROS. IC., SCHMELZ BROT, SCHMELTZ BR

Date:	**11/10/2003**
Permit Type:	**EW SP**
Description:	**MODIFICATIONS TO SPRINKLER SYSTEMAS PR P LANS FILED HEREWITH NO CHANGE IN USE EGRESS OR OCCUPANCY UNDER THIS APPLICATION**
Permit Description:	**EQUIPMENT WORK SPRINKLER**
Work Class:	
Proposed Use:	OTHER
Permit Number:	103517311-01-EW SP
Status:	ISSUED
Valuation:	$10,000.00
Contractor Company:	
Contractor Name:	T. MCGOWAN FIRE PROT INC, PREFERRED SPRKLER AND MEC, T. MCGOWAN FIRE PROT. INC

ADJOINING PROPERTY FINDINGS

Date: **10/30/2003**
Permit Type:
Description:

Permit Description:
Work Class:
Proposed Use:
Permit Number: M228169
Status: COMPLETED
Valuation: $0.00
Contractor Company:
Contractor Name: FOREST ELECTRIC CORP.

Date: **8/28/2003**
Permit Type: **EW OT**
Description: **REMOVAL AND INSTALLATION OF INTERIOR NON BEARING PARTITIONS AS PER PLANS FILED HEREWITH. NO CHANGE IN USE,EGRESS OR OCCUPANCY.**

Permit Description: **EQUIPMENT WORK OTHER CONSTRUCTION EQUIPMENT**
Work Class:
Proposed Use: OTHER
Permit Number: 103520646-01-EW OT
Status: ISSUED
Valuation: $15,000.00
Contractor Company:
Contractor Name: HENEGAN CONSTRUCTION CO., HENEGAN CONSTRUCTION CO

Date: **8/28/2003**
Permit Type: **EW MH**
Description: **MECHANICAL ALTERATS AND PLUMBING WORK AS PER PLANS FILED HEREWITH. NO CHANGE IN USE,EGRESS OR OCCUPANCY.**

Permit Description: **EQUIPMENT WORK MECHANICAL/HVAC**
Work Class:
Proposed Use: OTHER
Permit Number: 103520646-02-EW MH
Status: ISSUED
Valuation: $25,000.00
Contractor Company:
Contractor Name: HENEGAN CONSTRUCTION CO., HENEGAN CONSTRUCTION CO

ADJOINING PROPERTY FINDINGS

Date: **7/14/2003**
Permit Type: **EQ SH**
Description: **Install heavy duty Sidewalk shed 40ft long at 625 Broadway - during remedial repairs. Work shall comply with LL33/91. No change in use egress or occupancy.**

Permit Description: **CONSTRUCTION EQUIPMENT SIDEWALK SHED**
Work Class:
Proposed Use: OTHER
Permit Number: 103511987-01-EQ SH
Status: ISSUED
Valuation: $0.00
Contractor Company:
Contractor Name: JERRICK WATERPROOFING CO INC.

Date: **3/18/2002**
Permit Type:
Description:

Permit Description:
Work Class:
Proposed Use:
Permit Number: M210078
Status: COMPLETED
Valuation: $0.00
Contractor Company:
Contractor Name: MICHAEL SCHONDORF, INC.

Date: **3/14/2001**
Permit Type:
Description:

Permit Description:
Work Class:
Proposed Use:
Permit Number: M198939
Status: COMPLETED
Valuation: $0.00
Contractor Company:
Contractor Name: MICHAEL SCHONDORF, INC.

ADJOINING PROPERTY FINDINGS

Date: **9/19/1989**
Permit Type:
Description:

Permit Description:
Work Class:
Proposed Use:
Permit Number: M057348
Status: COMPLETED
Valuation: $0.00
Contractor Company:
Contractor Name: MICHAEL SCHONDORF, INC.

Date: **4/4/1989**
Permit Type:
Description:

Permit Description:
Work Class:
Proposed Use:
Permit Number: M050480
Status: VIOLATN PENDING AT CONTRACTOR
Valuation: $0.00
Contractor Company:
Contractor Name: ARTIC ELECTRIC CORP.

Date: **4/3/1989**
Permit Type:
Description:

Permit Description:
Work Class:
Proposed Use:
Permit Number: M050398
Status: NO ACCESS
Valuation: $0.00
Contractor Company:
Contractor Name: LOBELLO ELECT. SERV. CORP

ADJOINING PROPERTY FINDINGS

Date: **8/3/1988**
Permit Type:
Description:

Permit Description:
Work Class:
Proposed Use:
Permit Number: M040474
Status: COMPLETED
Valuation: $0.00
Contractor Company:
Contractor Name: ROBERT B. SAMUELS, INC.

Date: **7/28/1988**
Permit Type:
Description:

Permit Description:
Work Class:
Proposed Use:
Permit Number: M040181
Status: COMPLETED
Valuation: $0.00
Contractor Company:
Contractor Name: ARTKRAFT STRAUSS SIGN COR

Date: **7/28/1988**
Permit Type:
Description:

Permit Description:
Work Class:
Proposed Use:
Permit Number: M040183
Status: COMPLETED
Valuation: $0.00
Contractor Company:
Contractor Name: ARTKRAFT STRAUSS SIGN COR

ADJOINING PROPERTY FINDINGS

Date: **6/23/1988**
Permit Type:
Description:

Permit Description:
Work Class:
Proposed Use:
Permit Number: M038829
Status: COMPLETED
Valuation: $0.00
Contractor Company:
Contractor Name: ARTKRAFT STRAUSS SIGN COR

Date: **3/10/1986**
Permit Type:
Description:

Permit Description:
Work Class:
Proposed Use:
Permit Number: 048142
Status: COMPLETED
Valuation: $0.00
Contractor Company:
Contractor Name: SAJIUN ELECTRIC INC.

Date: **2/24/1986**
Permit Type:
Description:

Permit Description:
Work Class:
Proposed Use:
Permit Number: 047219
Status: CLOSED/CANCELLED
Valuation: $0.00
Contractor Company:
Contractor Name: ALWYN MCLEOD

ADJOINING PROPERTY FINDINGS

Date: **1/25/1986**
Permit Type:
Description:

Permit Description:
Work Class:
Proposed Use:
Permit Number: 043731
Status: CLOSED/CANCELLED
Valuation: $0.00
Contractor Company:
Contractor Name: WHITELAW ELEC'L CONTR'G C

Date: **5/8/1985**
Permit Type:
Description:

Permit Description:
Work Class:
Proposed Use:
Permit Number: 030501
Status: COMPLETED
Valuation: $0.00
Contractor Company:
Contractor Name: AMTEX ELEC'L CORP.

Date: **4/18/1985**
Permit Type:
Description:

Permit Description:
Work Class:
Proposed Use:
Permit Number: 002499E
Status: LOCATION PROBLEM
Valuation: $0.00
Contractor Company:
Contractor Name: P & M ELECT'L CONTR. CORP

ADJOINING PROPERTY FINDINGS

Date: **4/18/1985**
Permit Type:
Description:

Permit Description:
Work Class:
Proposed Use:
Permit Number: 001623D
Status: COMPLETED
Valuation: $0.00
Contractor Company:
Contractor Name: PIERCE ELEC'L ENGR. CORP.

Date: **4/18/1985**
Permit Type:
Description:

Permit Description:
Work Class:
Proposed Use:
Permit Number: 020557
Status: COMPLETED
Valuation: $0.00
Contractor Company:
Contractor Name: TRINCE ELECTRIC INC.

Date: **4/17/1985**
Permit Type:
Description:

Permit Description:
Work Class:
Proposed Use:
Permit Number: 021902
Status: COMPLETED
Valuation: $0.00
Contractor Company:
Contractor Name: AMTEX ELEC'L CORP.

ADJOINING PROPERTY FINDINGS

Date: **3/14/1985**
Permit Type:
Description:

Permit Description:
Work Class:
Proposed Use:
Permit Number: 026951
Status: COMPLETED
Valuation: $0.00
Contractor Company:
Contractor Name: DAIDONE ELECTRIC OF NY IN

626 BROADWAY

Date: **12/13/2010**
Permit Type: **EW SP**
Description: **REMOVE (21)EXISTING SPRINKLER HEAD AT CELLAR LEVEL & (8) HEADS ON 1ST FLOOR AND ASSOCIATED PIPING; INSTALL NEW FIRE SPRINKLER PIPING & NEW SPRINKLER HEADS AS INDICATED ON PLANS.**

Permit Description: **EQUIPMENT WORK SPRINKLER**
Work Class:
Proposed Use: OTHER COM
Permit Number: 120489523-01-EW SP
Status: ISSUED
Valuation: $20,700.00
Contractor Company:
Contractor Name: SIRINA FIRE PROT CORP

ADJOINING PROPERTY FINDINGS

Date: **12/3/2010**
Permit Type: **SG**
Description:

Permit Description: **SIGN**
Work Class:
Proposed Use:
Permit Number: 120536875-01-SG
Status: ISSUED
Valuation: $0.00
Contractor Company:
Contractor Name: NATIONAL MAINTENANCE, INC

Date: **12/1/2010**
Permit Type: **SG**
Description: **ERECT NON ILLUMINATED NON ADVERTISING SIGN ON WALL. NO CHANGE OF USE, EGRESS OR OCCUPANCY.**

Permit Description: **SIGN**
Work Class: SIGN
Proposed Use: OTHER
Permit Number: 120536875-01-SG
Status: APPROVED
Valuation: $500.00
Contractor Company:
Contractor Name:

Date: **9/1/2010**
Permit Type: **PL**
Description: **SUBSEQUENT APPLICATION CONSISTING OF MECHANICAL WORK AS PER PLANS FILED HEREWITH. NO CHANGE TO USE, EGRESS OR OCCUPANCY.**

Permit Description: **PLUMBING**
Work Class:
Proposed Use: OTHER
Permit Number: 120438464-02-PL
Status: ISSUED
Valuation: $36,000.00
Contractor Company:
Contractor Name: WEXLER PLBG & HTG INC

ADJOINING PROPERTY FINDINGS

Date: **8/24/2010**
Permit Type:
Description:

Permit Description:
Work Class:
Proposed Use:
Permit Number: M306009
Status: COMPLETED
Valuation: $0.00
Contractor Company:
Contractor Name: A/C ELEC. OF NEW YORK INC

Date: **8/24/2010**
Permit Type: **EW OT**
Description: **INTERIOR RENOVATIONS CONSISTING OF GENERAL CONSTRUCTION AS PER PLANS FILED HEREWITH. NO CHANGE TO USE, EGRESS OR OCCUPANCY.**

Permit Description: **EQUIPMENT WORK OTHER CONSTRUCTION EQUIPMENT**
Work Class:
Proposed Use: OTHER COM
Permit Number: 120438464-01-EW OT
Status: ISSUED
Valuation: $126,000.00
Contractor Company:
Contractor Name: LAKEVIEW CONSTRUCTION INC

Date: **8/24/2010**
Permit Type: **EW MH**
Description: **SUBSEQUENT APPLICATION CONSISTING OF MECHANICAL WORK AS PER PLANS FILED HEREWITH. NO CHANGE TO USE, EGRESS OR OCCUPANCY.**

Permit Description: **EQUIPMENT WORK MECHANICAL/HVAC**
Work Class:
Proposed Use: OTHER
Permit Number: 120438464-02-EW MH
Status: ISSUED
Valuation: $36,000.00
Contractor Company:
Contractor Name: LAKEVIEW CONSTRUCTION INC

ADJOINING PROPERTY FINDINGS

Date: **11/18/2002**
Permit Type:
Description:

Permit Description:
Work Class:
Proposed Use:
Permit Number: M217993
Status: AWAITING INSPECTION REQUEST
Valuation: $0.00
Contractor Company:
Contractor Name: WALTON ELEC'L CONST. CORP

Date: **9/30/1996**
Permit Type:
Description:

Permit Description:
Work Class:
Proposed Use:
Permit Number: M147239
Status: COMPLETED
Valuation: $0.00
Contractor Company:
Contractor Name: DISCOVER ELEC COMPANY INC

Date: **9/30/1996**
Permit Type:
Description:

Permit Description:
Work Class:
Proposed Use:
Permit Number: M147240
Status: COMPLETED
Valuation: $0.00
Contractor Company:
Contractor Name: DISCOVER ELEC COMPANY INC

ADJOINING PROPERTY FINDINGS

Date: **1/29/1987**
Permit Type:
Description:

Permit Description:
Work Class:
Proposed Use:
Permit Number: M014827
Status: COMPLETED
Valuation: $0.00
Contractor Company:
Contractor Name: WARREN ELECTRIC CO.

Date: **6/24/1985**
Permit Type:
Description:

Permit Description:
Work Class:
Proposed Use:
Permit Number: 017478
Status: COMPLETED
Valuation: $0.00
Contractor Company:
Contractor Name: WARREN ELECTRIC CO.

Date: **4/17/1985**
Permit Type:
Description:

Permit Description:
Work Class:
Proposed Use:
Permit Number: 001651D
Status: COMPLETED
Valuation: $0.00
Contractor Company:
Contractor Name: K & R ELECTRIC CO., INC.

ADJOINING PROPERTY FINDINGS

Date: **11/27/1984**
Permit Type:
Description:

Permit Description:
Work Class:
Proposed Use:
Permit Number: K13210
Status: COMPLETED
Valuation: $0.00
Contractor Company:
Contractor Name: BKLYN-QUEENS ELECT. CORP.

627 BROADWAY

Date: **8/15/2010**
Permit Type:
Description:

Permit Description:
Work Class:
Proposed Use:
Permit Number: M305735
Status: AWAITING INSPECTION REQUEST
Valuation: $0.00
Contractor Company:
Contractor Name: H & L ELECTRIC INC.

ADJOINING PROPERTY FINDINGS

Date:	**6/30/2010**
Permit Type:	**EW SP**
Description:	**SPRINKLER SYSTEM RENOVATION. THERE WILL BE NO CHANGE IN USE, EGRESS OR OCCUPAN CY.**
Permit Description:	**EQUIPMENT WORK SPRINKLER**
Work Class:	
Proposed Use:	OTHER COM
Permit Number:	120368627-01-EW SP
Status:	ISSUED
Valuation:	$13,000.00
Contractor Company:	
Contractor Name:	JOHN'S PLBG & HTG, INC

Date:	**6/25/2010**
Permit Type:	**EW MH**
Description:	**REPLACEMENT OF EXISTING AIR CONDITIONING UNIT. THERE WILL BE NO CHANGE IN USE, EGRESS OR OCCUPANCY.**
Permit Description:	**EQUIPMENT WORK MECHANICAL/HVAC**
Work Class:	
Proposed Use:	OTHER COM
Permit Number:	120384100-01-EW MH
Status:	ISSUED
Valuation:	$90,000.00
Contractor Company:	
Contractor Name:	EASTERN AIR INC

ADJOINING PROPERTY FINDINGS

Date:	**6/10/2010**
Permit Type:	**EW OT**
Description:	**INTERIOR DEMOLITION AS INDICATED ON PLANS FILED HEREWITH. NI CAHANGE IN USE, EGRESS OR OCCUPANCY.**
Permit Description:	**EQUIPMENT WORK OTHER CONSTRUCTION EQUIPMENT**
Work Class:	
Proposed Use:	OTHER B
Permit Number:	120372701-01-EW OT
Status:	ISSUED
Valuation:	$8,000.00
Contractor Company:	
Contractor Name:	STRUCTURE-TONE INC, JDM CONTRACTING LLC

Date:	**4/1/2010**
Permit Type:	**EW MH**
Description:	
Permit Description:	**EQUIPMENT WORK MECHANICAL/HVAC**
Work Class:	
Proposed Use:	
Permit Number:	120282746-01-EW MH
Status:	ISSUED
Valuation:	$0.00
Contractor Company:	
Contractor Name:	SHAIRA CONSTRUCTION CORP, BALWINDER SINGH

Date:	**3/14/2010**
Permit Type:	
Description:	
Permit Description:	
Work Class:	
Proposed Use:	
Permit Number:	M300749
Status:	COMPLETED
Valuation:	$0.00
Contractor Company:	
Contractor Name:	GSA ELECTRIC CORP.

ADJOINING PROPERTY FINDINGS

Date:	**3/3/2010**
Permit Type:	**EW OT**
Description:	**FILED TO RENOVATE EXISTING OFFICE SPACE. REMOVE AND INSTALL NON-BEARING PARTITIONS. ALL PLUMBING AND MECHANICAL WORK FILED UNDER SEPARATE ALT-2 APPLICATIONS.**
Permit Description:	**EQUIPMENT WORK OTHER CONSTRUCTION EQUIPMENT**
Work Class:	
Proposed Use:	OTHER COM
Permit Number:	120276236-01-EW OT
Status:	ISSUED
Valuation:	$50,000.00
Contractor Company:	
Contractor Name:	SHAIRA CONSTRUCTION CORP, BALWINDER SINGH

Date:	**3/1/2010**
Permit Type:	**EW BL**
Description:	**RENOVATION OF NINTH FLOOR. INSTALLATION OF NEW DUCTWORK CONNECTED TO EXISTING MECHANICAL UNITS ON MEZZANINE, NEW PLUMBING, AND NEW BOILERS. NO CHANGE IN USE, EGRESS, OR OCCUPANCY.**
Permit Description:	**EQUIPMENT WORK BOILER**
Work Class:	
Proposed Use:	OTHER COM
Permit Number:	120282746-01-EW BL
Status:	ISSUED
Valuation:	$93,000.00
Contractor Company:	
Contractor Name:	G.A. PLBG & HTG INC, G.A. PLBG & HEATING INC, JOHN'S PLBG & HTG, INC

ADJOINING PROPERTY FINDINGS

Date:	**3/1/2010**
Permit Type:	**PL**
Description:	**RENOVATION OF NINTH FLOOR. INSTALLATION OF NEW DUCTWORK CONNECTED TO EXISTING MECHANICAL UNITS ON MEZZANINE, NEW PLUMBING, AND NEW BOILERS. NO CHANGE IN USE, EGRESS, OR OCCUPANCY.**
Permit Description:	**PLUMBING**
Work Class:	
Proposed Use:	OTHER COM
Permit Number:	120282746-01-PL
Status:	ISSUED
Valuation:	$93,000.00
Contractor Company:	
Contractor Name:	G.A. PLBG & HTG INC, G.A. PLBG & HEATING INC, JOHN'S PLBG & HTG, INC

Date:	**11/30/2009**
Permit Type:	**EW SP**
Description:	**RENOVATION OF NINTH FLOOR. REMOVAL/INSTALLATION OF SPRINKLER LINES AND HEADS. NO CHANGE TO OCCUPANCY, USE OR EGRESS.**
Permit Description:	**EQUIPMENT WORK SPRINKLER**
Work Class:	
Proposed Use:	OTHER COM
Permit Number:	120192898-01-EW SP
Status:	ISSUED
Valuation:	$64,000.00
Contractor Company:	
Contractor Name:	G.A. PLBG & HTG INC, G.A. PLBG & HEATING INC, JOHN'S PLBG & HTG, INC

ADJOINING PROPERTY FINDINGS

Date:	**11/20/2009**
Permit Type:	**EW OT**
Description:	**RENOVATION OF NINTH FLOOR. REMOVAL/INSTALLATION OF SPRINKLER LINES AND HEADS. NO CHANGE TO OCCUPANCY, USE OR EGRESS.**
Permit Description:	**EQUIPMENT WORK OTHER CONSTRUCTION EQUIPMENT**
Work Class:	
Proposed Use:	OTHER COM
Permit Number:	120192898-01-EW OT
Status:	ISSUED
Valuation:	$64,000.00
Contractor Company:	
Contractor Name:	SHAIRA CONSTRUCTION CORP, BALWINDER SINGH

Date:	**10/27/2009**
Permit Type:	
Description:	
Permit Description:	
Work Class:	
Proposed Use:	
Permit Number:	M297305
Status:	COMPLETED
Valuation:	$0.00
Contractor Company:	
Contractor Name:	J.K.ELECTRICAL CONTRACTOR

Date:	**10/23/2009**
Permit Type:	**EW OT**
Description:	**CONSTRUCTION CHANGES ON THE 6TH FLOOR AS PER PLANS FILED HEREWITH. NO CHANGE IN USE, EGRESS OR OCCUPANCY.**
Permit Description:	**EQUIPMENT WORK OTHER CONSTRUCTION EQUIPMENT**
Work Class:	
Proposed Use:	OTHER COM
Permit Number:	120188509-01-EW OT
Status:	ISSUED
Valuation:	$40,000.00
Contractor Company:	
Contractor Name:	BROSNA CONSTRUCTION CORP

ADJOINING PROPERTY FINDINGS

Date:	**10/23/2009**
Permit Type:	**EW MH**
Description:	**HVAC REGISTER RELOCATION AS PER PLANS SUBMITTED HEREWITH. NO CHANGE IN USE EGRESS OR OCCUPANCY.**
Permit Description:	**EQUIPMENT WORK MECHANICAL/HVAC**
Work Class:	
Proposed Use:	OTHER
Permit Number:	120188509-02-EW MH
Status:	ISSUED
Valuation:	$10,000.00
Contractor Company:	
Contractor Name:	BROSNA CONSTRUCTION CORP

Date:	**10/16/2009**
Permit Type:	**EW OT**
Description:	**REMOVAL OF NON-LOAD BEARING PARTITION WALLS AS PER PLANS SUBMITTED HEREWITH. NO CHANGE IN USE, EGRESS OR OCCUPANCY.**
Permit Description:	**EQUIPMENT WORK OTHER CONSTRUCTION EQUIPMENT**
Work Class:	
Proposed Use:	OTHER COM
Permit Number:	120169673-01-EW OT
Status:	ISSUED
Valuation:	$2,000.00
Contractor Company:	
Contractor Name:	BROSNA CONSTRUCTION CORP

ADJOINING PROPERTY FINDINGS

Date:	**6/19/2008**
Permit Type:	**EW FS**
Description:	**INSTALL NEW GAS SERVICE, METER, GAS PIPING AND CONNECT TO EXISTING GAS/OIL BUR NER. CHANGE GRADE OF FUEL OIL FROM #6 TO #4. NO CHANGE IN USE EGRESS OR OCCUPA NCY INVOLVED UNDER THIS APPLICATION.**
Permit Description:	**EQUIPMENT WORK FUEL STORAGE**
Work Class:	
Proposed Use:	OTHER COM
Permit Number:	110203262-01-EW FS
Status:	ISSUED
Valuation:	$12,000.00
Contractor Company:	
Contractor Name:	GEE CEE MECH SERVICE INC, GEECEE MECHANICAL SERVICE

Date:	**6/19/2008**
Permit Type:	**PL**
Description:	**INSTALL NEW GAS SERVICE, METER, GAS PIPING AND CONNECT TO EXISTING GAS/OIL BUR NER. CHANGE GRADE OF FUEL OIL FROM #6 TO #4. NO CHANGE IN USE EGRESS OR OCCUPA NCY INVOLVED UNDER THIS APPLICATION.**
Permit Description:	**PLUMBING**
Work Class:	
Proposed Use:	OTHER COM
Permit Number:	110203262-01-PL
Status:	ISSUED
Valuation:	$12,000.00
Contractor Company:	
Contractor Name:	H2O PLUMBING INC, GEECEE MECH SERVICE, INC

ADJOINING PROPERTY FINDINGS

Date:	**2/27/2008**
Permit Type:	**EW OT**
Description:	**EXTERIOR REPAIR WORK AS PER PLANSFILED HEREWITH. NO CHANGE IN USE,EGRESS OR OCCUPANCY.**
Permit Description:	**EQUIPMENT WORK OTHER CONSTRUCTION EQUIPMENT**
Work Class:	
Proposed Use:	OTHER
Permit Number:	104426168-01-EW OT
Status:	ISSUED
Valuation:	$300,000.00
Contractor Company:	
Contractor Name:	SHAIRA CONSTRUCTION CORP, BALWINDER SINGH

Date:	**8/24/2007**
Permit Type:	**EW OT**
Description:	**EXTERIOR REPAIR WORK AS PER PLANSFILED HEREWITH. NO CHANGE IN USE,EGRESS OR OCCUPANCY.**
Permit Description:	**EQUIPMENT WORK OTHER CONSTRUCTION EQUIPMENT**
Work Class:	
Proposed Use:	OTHER
Permit Number:	104426168-01-EW OT
Status:	ISSUED
Valuation:	$300,000.00
Contractor Company:	
Contractor Name:	SHAIRA CONSTRUCTION CORP, BALWINDER SINGH

ADJOINING PROPERTY FINDINGS

Date:	**8/10/2007**
Permit Type:	**EW MH**
Description:	**HVAC MODICATIONS INCLUDING DUCTWORK, LOUVERS AND RELATED AS PER PLNS. NO CHANGE IN USE, EGRESS OR OCCUPANCY**
Permit Description:	**EQUIPMENT WORK MECHANICAL/HVAC**
Work Class:	
Proposed Use:	OTHER
Permit Number:	104864675-01-EW MH
Status:	ISSUED
Valuation:	$90,000.00
Contractor Company:	
Contractor Name:	STRUCTURE-TONE INC, JDM CONTRACTING LLC

Date:	**7/26/2007**
Permit Type:	**EQ SH**
Description:	**INSTALLATION OF A HEAVY DUTY SIDEWALK SHED 85' DURING FACADE REPAIR. NO CHANGE IN USE, EGRESS OR OCCUPANCY. SHED TO COMPLY WITH LL33/91 AND TPPN 9/99.**
Permit Description:	**CONSTRUCTION EQUIPMENT SIDEWALK SHED**
Work Class:	
Proposed Use:	OTHER
Permit Number:	104836386-01-EQ SH
Status:	ISSUED
Valuation:	$0.00
Contractor Company:	
Contractor Name:	OUTDOOR INSTALLATIONS LLC

ADJOINING PROPERTY FINDINGS

Date:	**7/5/2007**
Permit Type:	
Description:	
Permit Description:	
Work Class:	
Proposed Use:	
Permit Number:	M269197
Status:	COMPLETED
Valuation:	$0.00
Contractor Company:	
Contractor Name:	MARI ELEC. CONTR'S INC.

Date:	**3/23/2007**
Permit Type:	**EW OT**
Description:	**Minor partition changes on part of the 7th floor as indicated on plans. No change in use, egress, or occupancy. NO change in LL5/73 complaince.**
Permit Description:	**EQUIPMENT WORK OTHER CONSTRUCTION EQUIPMENT**
Work Class:	
Proposed Use:	OTHER
Permit Number:	104712571-01-EW OT
Status:	ISSUED
Valuation:	$10,000.00
Contractor Company:	
Contractor Name:	STRUCTURE-TONE INC, JDM CONTRACTING LLC

Date:	**9/18/2006**
Permit Type:	**EW OT**
Description:	**Minor partition changes on part of the 7th floor as indicated on plans. No change in use, egress, or occupancy. No chagne in LL5/73 compliance - sprinklered.**
Permit Description:	**EQUIPMENT WORK OTHER CONSTRUCTION EQUIPMENT**
Work Class:	
Proposed Use:	OTHER
Permit Number:	104546047-01-EW OT
Status:	ISSUED
Valuation:	$3,000.00
Contractor Company:	
Contractor Name:	STRUCTURE-TONE INC, JDM CONTRACTING LLC

ADJOINING PROPERTY FINDINGS

Date:	**9/9/2005**
Permit Type:	**EW OT**
Description:	**MINOR INTERIOR PARTITION CHANGES WITH MECHANICLE WORK AS PER PLAN. THERE IS NO CHANGES TO USE, EGRESS, OR OCCUPANCY FILED UNDER THIS APPLICATION.**
Permit Description:	**EQUIPMENT WORK OTHER CONSTRUCTION EQUIPMENT**
Work Class:	
Proposed Use:	OTHER
Permit Number:	104203853-01-EW OT
Status:	ISSUED
Valuation:	$107,000.00
Contractor Company:	
Contractor Name:	SHAIRA CONSTRUCTION CORP, BALWINDER SINGH

Date:	**9/9/2005**
Permit Type:	**EW MH**
Description:	**MINOR INTERIOR PARTITION CHANGES WITH MECHANICLE WORK AS PER PLAN. THERE IS NO CHANGES TO USE, EGRESS, OR OCCUPANCY FILED UNDER THIS APPLICATION.**
Permit Description:	**EQUIPMENT WORK MECHANICAL/HVAC**
Work Class:	
Proposed Use:	OTHER
Permit Number:	104203853-01-EW MH
Status:	ISSUED
Valuation:	$107,000.00
Contractor Company:	
Contractor Name:	SHAIRA CONSTRUCTION CORP, BALWINDER SINGH

ADJOINING PROPERTY FINDINGS

Date: **8/3/2005**
Permit Type:
Description:

Permit Description:
Work Class:
Proposed Use:
Permit Number: M247763
Status: COMPLETED
Valuation: $0.00
Contractor Company:
Contractor Name: JOSEPH GAROFOLO

Date: **6/16/2005**
Permit Type: **EW MH**
Description: **Filing plumbing fixtures in conjunction with no work application #103237025. Install new plumbing fixtures and demo partitions on the 7th floor.**

Permit Description: **EQUIPMENT WORK MECHANICAL/HVAC**
Work Class:
Proposed Use: OTHER
Permit Number: 104130799-01-EW MH
Status: ISSUED
Valuation: $31,000.00
Contractor Company:
Contractor Name: SHAIRA CONSTRUCTION CORP, BALWINDER SINGH

Date: **6/16/2005**
Permit Type: **EW OT**
Description: **Filing plumbing fixtures in conjunction with no work application #103237025. Install new plumbing fixtures and demo partitions on the 7th floor.**

Permit Description: **EQUIPMENT WORK OTHER CONSTRUCTION EQUIPMENT**
Work Class:
Proposed Use: OTHER
Permit Number: 104130799-01-EW OT
Status: ISSUED
Valuation: $31,000.00
Contractor Company:
Contractor Name: SHAIRA CONSTRUCTION CORP, BALWINDER SINGH

ADJOINING PROPERTY FINDINGS

Date:	**6/16/2005**
Permit Type:	**PL**
Description:	**Filing plumbing fixtures in conjunction with no work application #103237025. Install new plumbing fixtures and demo partitions on the 7th floor.**
Permit Description:	**PLUMBING**
Work Class:	
Proposed Use:	OTHER
Permit Number:	104130799-01-PL
Status:	ISSUED
Valuation:	$31,000.00
Contractor Company:	
Contractor Name:	G.A. PLBG & HTG INC, G.A. PLBG & HEATING INC, JOHN'S PLBG & HTG, INC

Date:	**12/7/2004**
Permit Type:	**EW SP**
Description:	**SPRINKLER MODIFICATIONS AS PER PLANS FIL ED HEREWITH. NO CHANGE TO USE, GRESS, OR OCCUPANCY UNDER THIS PROTECTIO N.**
Permit Description:	**EQUIPMENT WORK SPRINKLER**
Work Class:	
Proposed Use:	OTHER
Permit Number:	103909273-01-EW SP
Status:	ISSUED
Valuation:	$11,000.00
Contractor Company:	
Contractor Name:	NEW YORK STANDARD MECH CO, MAYIM MECHANICAL LLC

Date:	**10/26/2004**
Permit Type:	
Description:	
Permit Description:	
Work Class:	
Proposed Use:	
Permit Number:	M239017
Status:	COMPLETED
Valuation:	$0.00
Contractor Company:	
Contractor Name:	NETWORK ELEC'L CONT'G COR

ADJOINING PROPERTY FINDINGS

Date:	**10/14/2004**
Permit Type:	**PL**
Description:	**MINOR PLUMBING AND MECHANICAL CHANGES ON PART OF THE 9TH FLOOR AND MEZZANINE AS INDICATED ON PLANS. NO CHANGE IN USE, EGRESS OR OCCUPANCY. NO CHANGE IN LL5/73 COMPLIANCE-SPRINKLERED.**
Permit Description:	**PLUMBING**
Work Class:	
Proposed Use:	OTHER
Permit Number:	103932443-02-PL
Status:	
Valuation:	$40,000.00
Contractor Company:	
Contractor Name:	JOHN'S PLBG & HTG INC, JOHN'S PLBG & HTG , INC, JOHNS PLUMB HEATING SPRINKLER, JOHNS PLUMB HEAT.

Date:	**10/7/2004**
Permit Type:	**EW SP**
Description:	**MINOR CHANGES TO SPRINKLER SYSTEM ON PART OF THE 9TH FLOOR AND MEZZANINE AS INDICATED ON PLANS. NO CHANGE IN USE, EGRESS OR OCCUPANCY. NO CHANGE IN LL5/73 COMPLIANCE - SPRINKLERED.**
Permit Description:	**EQUIPMENT WORK SPRINKLER**
Work Class:	
Proposed Use:	OTHER
Permit Number:	103932434-01-EW SP
Status:	ISSUED
Valuation:	$1,000.00
Contractor Company:	
Contractor Name:	G.A. ENERGY MAINTENANCE INC, G.A.P. PLUMBING & HEATING INC., G.A. PLUMBING & HEATING INC

ADJOINING PROPERTY FINDINGS

Date:	**10/6/2004**
Permit Type:	**PL**
Description:	**MECHANICAL AND PLUMBING ALTERATIONS AS P ER PLANS FILED HEREWITH. NO CHA GE TO USE, EGRESS, OR OCCUPANCY UNDER TH IS APPLICTATION.**
Permit Description:	**PLUMBING**
Work Class:	
Proposed Use:	OTHER
Permit Number:	103909264-02-PL
Status:	ISSUED
Valuation:	$45,000.00
Contractor Company:	
Contractor Name:	NEW YORK STANDARD MECH CO, MAYIM MECHANICAL LLC

Date:	**9/30/2004**
Permit Type:	**EW OT**
Description:	**MINOR PARTITION CHANGES ON PART OF THE 9TH FLOOR AN MEZZANINE AS INDICATED ON PLANS. NO CHANGE IN USE, EGRESS OR OCCUPANCY. NO CHANGE IN LL5/73 COMPLIANCE - SPRINKLERED.**
Permit Description:	**EQUIPMENT WORK OTHER CONSTRUCTION EQUIPMENT**
Work Class:	
Proposed Use:	OTHER
Permit Number:	103932443-01-EW OT
Status:	
Valuation:	$15,000.00
Contractor Company:	
Contractor Name:	SHAIRA CONSTRUCTION CORP, BALWINDER SINGH

ADJOINING PROPERTY FINDINGS

Date:	**9/30/2004**
Permit Type:	**EW MH**
Description:	**MINOR PLUMBING AND MECHANICAL CHANGES ON PART OF THE 9TH FLOOR AND MEZZANINE AS INDICATED ON PLANS. NO CHANGE IN USE, EGRESS OR OCCUPANCY. NO CHANGE IN LL5/73 COMPLIANCE-SPRINKLERED.**
Permit Description:	**EQUIPMENT WORK MECHANICAL/HVAC**
Work Class:	
Proposed Use:	OTHER
Permit Number:	103932443-02-EW MH
Status:	
Valuation:	$40,000.00
Contractor Company:	
Contractor Name:	SOHAL GENERAL REMOD. INC

Date:	**9/24/2004**
Permit Type:	**EW OT**
Description:	**MECHANICAL AND PLUMBING ALTERATIONS AS P ER PLANS FILED HEREWITH. NO CHA GE TO USE, EGRESS, OR OCCUPANCY UNDER TH IS APPLICATION.**
Permit Description:	**EQUIPMENT WORK OTHER CONSTRUCTION EQUIPMENT**
Work Class:	
Proposed Use:	OTHER
Permit Number:	103909264-01-EW OT
Status:	ISSUED
Valuation:	$110,000.00
Contractor Company:	
Contractor Name:	SIGNATURE COSNTR. GROUP, SIGNATURE COSTR GROUP, SIGNATURE CONSTRUCTION GROUP, SIGNATURE CONSTR. GROU

ADJOINING PROPERTY FINDINGS

Date:	**9/24/2004**
Permit Type:	**EW MH**
Description:	**MECHANICAL AND PLUMBING ALTERATIONS AS P ER PLANS FILED HEREWITH. NO CHA GE TO USE, EGRESS, OR OCCUPANCY UNDER TH IS APPLICTATION.**
Permit Description:	**EQUIPMENT WORK MECHANICAL/HVAC**
Work Class:	
Proposed Use:	OTHER
Permit Number:	103909264-02-EW MH
Status:	ISSUED
Valuation:	$45,000.00
Contractor Company:	
Contractor Name:	SIGNATURE COSNTR. GROUP, SIGNATURE COSTR GROUP, SIGNATURE CONSTRUCTION GROUP, SIGNATURE CONSTR. GROU

Date:	**5/13/2004**
Permit Type:	**PL**
Description:	
Permit Description:	**PLUMBING**
Work Class:	
Proposed Use:	
Permit Number:	103228026-01-PL
Status:	ISSUED
Valuation:	$0.00
Contractor Company:	
Contractor Name:	JOHN'S PLBG & HTG INC, JOHN'S PLBG & HTG , INC, JOHNS PLUMB HEATING SPRINKLER, JOHNS PLUMB HEAT.

ADJOINING PROPERTY FINDINGS

Date: **7/10/2003**
Permit Type:
Description:

Permit Description:
Work Class:
Proposed Use:
Permit Number: M224851
Status: COMPLETED
Valuation: $0.00
Contractor Company:
Contractor Name: SPIELER & RICCA ELEC'L CO

Date: **4/1/2003**
Permit Type: **PL**
Description:

Permit Description: **PLUMBING**
Work Class:
Proposed Use:
Permit Number: 100159294-01-PL
Status: ISSUED
Valuation: $0.00
Contractor Company:
Contractor Name: G.A. PLUMBING HEATING SPRINKLER, G A PLUMBING HEATING SPRINK, G A PLBG,HTG & SPRINKLER, G.A.P. H & S

Date: **2/27/2003**
Permit Type: **PL**
Description:

Permit Description: **PLUMBING**
Work Class:
Proposed Use:
Permit Number: 103228026-01-PL
Status: ISSUED
Valuation: $0.00
Contractor Company:
Contractor Name: G.A. PLUMBING HEATING SPRINKLER, G A PLUMBING HEATING SPRINK, G A PLBG,HTG & SPRINKLER, G.A.P. H & S

ADJOINING PROPERTY FINDINGS

Date: **2/24/2003**
Permit Type:
Description:

Permit Description:
Work Class:
Proposed Use:
Permit Number: M220871
Status: COMPLETED
Valuation: $0.00
Contractor Company:
Contractor Name: P&H ELECT D/B/A MAGE ELEC

Date: **1/2/2003**
Permit Type:
Description:

Permit Description:
Work Class:
Proposed Use:
Permit Number: M219355
Status: COMPLETED
Valuation: $0.00
Contractor Company:
Contractor Name: UNIVERSAL ELECTRIC CORP.

Date: **12/26/2002**
Permit Type:
Description:

Permit Description:
Work Class:
Proposed Use:
Permit Number: M219294
Status: COMPLETED
Valuation: $0.00
Contractor Company:
Contractor Name: BANNER ELEC'L CONTR'G COR

ADJOINING PROPERTY FINDINGS

Date: **11/6/2002**
Permit Type:
Description:

Permit Description:
Work Class:
Proposed Use:
Permit Number: M217664
Status: COMPLETED
Valuation: $0.00
Contractor Company:
Contractor Name: COMMERCIAL ELECT CONT INC

Date: **10/15/2002**
Permit Type:
Description:

Permit Description:
Work Class:
Proposed Use:
Permit Number: M216862
Status: COMPLETED
Valuation: $0.00
Contractor Company:
Contractor Name: SPIELER & RICCA ELEC'L CO

Date: **6/12/2002**
Permit Type:
Description:

Permit Description:
Work Class:
Proposed Use:
Permit Number: M212879
Status: COMPLETED
Valuation: $0.00
Contractor Company:
Contractor Name: COFFEY ELEC'L CO., INC.

ADJOINING PROPERTY FINDINGS

Date: **7/11/2000**
Permit Type:
Description:

Permit Description:
Work Class:
Proposed Use:
Permit Number: M191222
Status: COMPLETED
Valuation: $0.00
Contractor Company:
Contractor Name: WALTON ELEC'L CONST. CORP

Date: **5/26/1999**
Permit Type:
Description:

Permit Description:
Work Class:
Proposed Use:
Permit Number: M178419
Status: COMPLETED
Valuation: $0.00
Contractor Company:
Contractor Name: APOLLO ELECTRIC INC.

Date: **9/8/1998**
Permit Type:
Description:

Permit Description:
Work Class:
Proposed Use:
Permit Number: M170408
Status: COMPLETED
Valuation: $0.00
Contractor Company:
Contractor Name: P&H ELECT D/B/A MAGE ELEC

ADJOINING PROPERTY FINDINGS

Date: **9/20/1995**
Permit Type:
Description:

Permit Description:
Work Class:
Proposed Use:
Permit Number: M136111
Status: COMPLETED
Valuation: $0.00
Contractor Company:
Contractor Name: P&H ELECT D/B/A MAGE ELEC

Date: **3/23/1995**
Permit Type:
Description:

Permit Description:
Work Class:
Proposed Use:
Permit Number: M129961
Status: COMPLETED
Valuation: $0.00
Contractor Company:
Contractor Name: LOBELLO ELECT. INSTALL.

Date: **9/28/1994**
Permit Type:
Description:

Permit Description:
Work Class:
Proposed Use:
Permit Number: M123944
Status: COMPLETED
Valuation: $0.00
Contractor Company:
Contractor Name: P&H ELECT D/B/A MAGE ELEC

ADJOINING PROPERTY FINDINGS

Date: **3/16/1993**
Permit Type:
Description:

Permit Description:
Work Class:
Proposed Use:
Permit Number: M104667
Status: COMPLETED
Valuation: $0.00
Contractor Company:
Contractor Name: P&H ELECT D/B/A MAGE ELEC

Date: **2/27/1991**
Permit Type:
Description:

Permit Description:
Work Class:
Proposed Use:
Permit Number: M078875
Status: COMPLETED
Valuation: $0.00
Contractor Company:
Contractor Name: CONTROL SPEC ELECL SYSTEM

Date: **10/18/1990**
Permit Type:
Description:

Permit Description:
Work Class:
Proposed Use:
Permit Number: M074102
Status: CLOSED/CANCELLED
Valuation: $0.00
Contractor Company:
Contractor Name: M. GANNES

ADJOINING PROPERTY FINDINGS

Date: **10/18/1990**
Permit Type:
Description:

Permit Description:
Work Class:
Proposed Use:
Permit Number: M074103
Status: CLOSED/CANCELLED
Valuation: $0.00
Contractor Company:
Contractor Name: M. GANNES

Date: **10/18/1990**
Permit Type:
Description:

Permit Description:
Work Class:
Proposed Use:
Permit Number: M074104
Status: CLOSED/CANCELLED
Valuation: $0.00
Contractor Company:
Contractor Name: M. GANNES

Date: **5/1/1990**
Permit Type:
Description:

Permit Description:
Work Class:
Proposed Use:
Permit Number: M067099
Status: COMPLETED
Valuation: $0.00
Contractor Company:
Contractor Name: ALCO ELEC. CO., INC.

ADJOINING PROPERTY FINDINGS

Date: **4/3/1990**
Permit Type:
Description:

Permit Description:
Work Class:
Proposed Use:
Permit Number: M065561
Status: COMPLETED
Valuation: $0.00
Contractor Company:
Contractor Name: EMPIRE ELEVATOR CORP.

Date: **9/7/1989**
Permit Type:
Description:

Permit Description:
Work Class:
Proposed Use:
Permit Number: M056906
Status: CLOSED/CANCELLED
Valuation: $0.00
Contractor Company:
Contractor Name: PARAGON ELEC'L & AIR COND

Date: **8/14/1989**
Permit Type:
Description:

Permit Description:
Work Class:
Proposed Use:
Permit Number: M056124
Status: COMPLETED
Valuation: $0.00
Contractor Company:
Contractor Name: PARAGON ELEC'L & AIR COND

ADJOINING PROPERTY FINDINGS

Date: **4/25/1989**
Permit Type:
Description:

Permit Description:
Work Class:
Proposed Use:
Permit Number: M051373
Status: COMPLETED
Valuation: $0.00
Contractor Company:
Contractor Name: GANECO ELECTRIC CORP.

Date: **1/20/1989**
Permit Type:
Description:

Permit Description:
Work Class:
Proposed Use:
Permit Number: M047472
Status: COMPLETED
Valuation: $0.00
Contractor Company:
Contractor Name: PABST ELECTRIC CO INC

Date: **12/6/1988**
Permit Type:
Description:

Permit Description:
Work Class:
Proposed Use:
Permit Number: M045844
Status: COMPLETED
Valuation: $0.00
Contractor Company:
Contractor Name: PARAGON ELEC'L & AIR COND

ADJOINING PROPERTY FINDINGS

Date: **9/21/1988**
Permit Type:
Description:

Permit Description:
Work Class:
Proposed Use:
Permit Number: M042558
Status: COMPLETED
Valuation: $0.00
Contractor Company:
Contractor Name: PABST ELECTRIC CO INC

Date: **7/6/1988**
Permit Type:
Description:

Permit Description:
Work Class:
Proposed Use:
Permit Number: M039353
Status: COMPLETED
Valuation: $0.00
Contractor Company:
Contractor Name: EMPIRE ELEVATOR CORP.

Date: **9/10/1987**
Permit Type:
Description:

Permit Description:
Work Class:
Proposed Use:
Permit Number: M025922
Status: COMPLETED
Valuation: $0.00
Contractor Company:
Contractor Name: DATA ELECTRICAL CONTRS.,

ADJOINING PROPERTY FINDINGS

Date: **7/15/1987**
Permit Type:
Description:

Permit Description:
Work Class:
Proposed Use:
Permit Number: M023311
Status: COMPLETED
Valuation: $0.00
Contractor Company:
Contractor Name: T & A ELEC'L CONTR. INC.

Date: **4/30/1987**
Permit Type:
Description:

Permit Description:
Work Class:
Proposed Use:
Permit Number: M019503
Status: COMPLETED
Valuation: $0.00
Contractor Company:
Contractor Name: DATA ELECTRICAL CONTRS.,

Date: **4/17/1987**
Permit Type:
Description:

Permit Description:
Work Class:
Proposed Use:
Permit Number: M018874
Status: COMPLETED
Valuation: $0.00
Contractor Company:
Contractor Name: DATA ELECTRICAL CONTRS.,

ADJOINING PROPERTY FINDINGS

Date: **1/15/1986**
Permit Type:
Description:

Permit Description:
Work Class:
Proposed Use:
Permit Number: 045186
Status: COMPLETED
Valuation: $0.00
Contractor Company:
Contractor Name: EMPIRE ELEVATOR CORP.

Date: **1/7/1986**
Permit Type:
Description:

Permit Description:
Work Class:
Proposed Use:
Permit Number: 044490
Status: COMPLETED
Valuation: $0.00
Contractor Company:
Contractor Name: MEROSE ELECTRIC CORP.

Date: **10/15/1985**
Permit Type:
Description:

Permit Description:
Work Class:
Proposed Use:
Permit Number: 039425
Status: COMPLETED
Valuation: $0.00
Contractor Company:
Contractor Name: BERNARDO ELECTRIC CO.

ADJOINING PROPERTY FINDINGS

628 BROADWAY

Date:	**5/25/2012**
Permit Type:	**EW SP**
Description:	**PROPOSED TO MODIFY EXISITNG SPRINKLER SYSTEM AT CELLAR AND FIRST FLOOR AS SHOWN ON PLANS. NO CHANGE TO USE, EGRESS OR OCCUPANCY.**
Permit Description:	**EQUIPMENT WORK SPRINKLER**
Work Class:	
Proposed Use:	OTHER COM
Permit Number:	121075763-01-EW SP
Status:	ISSUED
Valuation:	$81,750.00
Contractor Company:	
Contractor Name:	UNITED FIRE PROTECTION IN

Date:	**5/14/2012**
Permit Type:	**SG**
Description:	
Permit Description:	**SIGN**
Work Class:	
Proposed Use:	
Permit Number:	121035806-01-SG
Status:	ISSUED
Valuation:	$0.00
Contractor Company:	
Contractor Name:	FIVE TOWN NEON SIGN CO IN, FIVE TOWN NEON SIGN CO.,I

ADJOINING PROPERTY FINDINGS

Date:	**4/9/2012**
Permit Type:	**SG**
Description:	**NON ILLUMINATED NON ADVERTISING ACCESSORY SIGN**
Permit Description:	**SIGN**
Work Class:	SIGN
Proposed Use:	OTHER
Permit Number:	121035806-01-SG
Status:	APPROVED
Valuation:	$1,188.00
Contractor Company:	
Contractor Name:	

Date:	**2/7/2012**
Permit Type:	**PL**
Description:	**RELATED MECHANICAL IN THE SUB-CELLAR, CELLAR, MEZZANINE, 1ST AND 2ND FLOORS.**
Permit Description:	**PLUMBING**
Work Class:	
Proposed Use:	OTHER
Permit Number:	120912897-02-PL
Status:	ISSUED
Valuation:	$177,000.00
Contractor Company:	
Contractor Name:	LOUIS L.BUTTERMARK & SONS

Date:	**12/30/2011**
Permit Type:	**EW OT**
Description:	**INTERIOR PARTITONS IN THE SUB-CELLAR, CELLAR, 1ST AND 2ND FLOORS. RELATED STOREFRONT WORK. NO CHANGE IN USE, EGRESS OR OCCUPANCY.**
Permit Description:	**EQUIPMENT WORK OTHER CONSTRUCTION EQUIPMENT**
Work Class:	
Proposed Use:	OTHER COM
Permit Number:	120912897-01-EW OT
Status:	ISSUED
Valuation:	$964,000.00
Contractor Company:	
Contractor Name:	BURDG DUNHAM & ASSOCIATES

ADJOINING PROPERTY FINDINGS

Date:	**12/30/2011**
Permit Type:	**EW OT**
Description:	**RELATED STRUCTURAL ON 1ST, 2ND AND CELLAR.**
Permit Description:	**EQUIPMENT WORK OTHER CONSTRUCTION EQUIPMENT**
Work Class:	
Proposed Use:	OTHER
Permit Number:	120912897-03-EW OT
Status:	ISSUED
Valuation:	$150,000.00
Contractor Company:	
Contractor Name:	BURDG DUNHAM & ASSOCIATES

Date:	**12/29/2011**
Permit Type:	**EQ FN**
Description:	**INTERIOR PARTITONS IN THE SUB-CELLAR, CELLAR, 1ST AND 2ND FLOORS. RELATED STOREFRONT WORK. NO CHANGE IN USE, EGRESS OR OCCUPANCY.**
Permit Description:	**CONSTRUCTION EQUIPMENT FENCE**
Work Class:	
Proposed Use:	OTHER COM
Permit Number:	120912897-01-EQ FN
Status:	ISSUED
Valuation:	$964,000.00
Contractor Company:	
Contractor Name:	BURDG DUNHAM & ASSOCIATES

Date:	**12/29/2011**
Permit Type:	**EW MH**
Description:	**RELATED MECHANICAL IN THE SUB-CELLAR, CELLAR, MEZZANINE, 1ST AND 2ND FLOORS.**
Permit Description:	**EQUIPMENT WORK MECHANICAL/HVAC**
Work Class:	
Proposed Use:	OTHER
Permit Number:	120912897-02-EW MH
Status:	ISSUED
Valuation:	$177,000.00
Contractor Company:	
Contractor Name:	BURDG DUNHAM & ASSOCIATES

ADJOINING PROPERTY FINDINGS

Date:	**10/28/2010**
Permit Type:	**EW OT**
Description:	**REPLACEMENT OF JOISTS ON DAMAGED DECK ABOVE ROOF, SISTERING OF DAMAGED JOISTS BELOW ROOF.**
Permit Description:	**EQUIPMENT WORK OTHER CONSTRUCTION EQUIPMENT**
Work Class:	
Proposed Use:	OTHER COM
Permit Number:	120488276-01-EW OT
Status:	ISSUED
Valuation:	$23,400.00
Contractor Company:	
Contractor Name:	BUTT ASSOCIATES INC

Date:	**7/9/2010**
Permit Type:	**EQ FN**
Description:	
Permit Description:	**CONSTRUCTION EQUIPMENT FENCE**
Work Class:	
Proposed Use:	
Permit Number:	120364364-01-EQ FN
Status:	ISSUED
Valuation:	$0.00
Contractor Company:	
Contractor Name:	BURDG DUNHAM & ASSOCIATES

Date:	**7/9/2010**
Permit Type:	**EW OT**
Description:	
Permit Description:	**EQUIPMENT WORK OTHER CONSTRUCTION EQUIPMENT**
Work Class:	
Proposed Use:	
Permit Number:	120364364-01-EW OT
Status:	ISSUED
Valuation:	$0.00
Contractor Company:	
Contractor Name:	BURDG DUNHAM & ASSOCIATES

ADJOINING PROPERTY FINDINGS

Date: **1/15/2008**
Permit Type:
Description:

Permit Description:
Work Class:
Proposed Use:
Permit Number: M276084
Status: COMPLETED
Valuation: $0.00
Contractor Company:
Contractor Name: MYSTIC ELECTRICAL CORP

Date: **10/3/2007**
Permit Type: **EW BL**
Description: **REPLACE LOW PRESSURE BOILER AND OILBURNER CHANGE GRADE OF FUEL OIL FROM #6 TO # 4 INSTALL ANTISYPHON VALVEIN FUEL OIL SUPPLY LINE**

Permit Description: **EQUIPMENT WORK BOILER**
Work Class:
Proposed Use: OTHER
Permit Number: 104917066-01-EW BL
Status: ISSUED
Valuation: $0.00
Contractor Company:
Contractor Name: GEE CEE MECH SERVICE INC, GEECEE MECHANICAL SERVICE

Date: **10/3/2007**
Permit Type: **EW FB**
Description: **REPLACE LOW PRESSURE BOILER AND OILBURNER CHANGE GRADE OF FUEL OIL FROM #6 TO # 4 INSTALL ANTISYPHON VALVEIN FUEL OIL SUPPLY LINE**

Permit Description: **EQUIPMENT WORK FUEL BURNING**
Work Class:
Proposed Use: OTHER
Permit Number: 104917066-01-EW FB
Status: ISSUED
Valuation: $0.00
Contractor Company:
Contractor Name: GEE CEE MECH SERVICE INC, GEECEE MECHANICAL SERVICE

ADJOINING PROPERTY FINDINGS

Date: **10/3/2007**
Permit Type: **EW FS**
Description: **REPLACE LOW PRESSURE BOILER AND OILBURNER CHANGE GRADE OF FUEL OIL FROM #6 TO # 4 INSTALL ANTISYPHON VALVEIN FUEL OIL SUPPLY LINE**

Permit Description: **EQUIPMENT WORK FUEL STORAGE**
Work Class:
Proposed Use: OTHER
Permit Number: 104917066-01-EW FS
Status: ISSUED
Valuation: $0.00
Contractor Company:
Contractor Name: GEE CEE MECH SERVICE INC, GEECEE MECHANICAL SERVICE

Date: **4/25/2007**
Permit Type:
Description:

Permit Description:
Work Class:
Proposed Use:
Permit Number: M266326
Status: COMPLETED
Valuation: $0.00
Contractor Company:
Contractor Name: KINGS ELECTRIC CO., INC.

Date: **8/3/2006**
Permit Type:
Description:

Permit Description:
Work Class:
Proposed Use:
Permit Number: M258246
Status: AWAITING INSPECTION REQUEST
Valuation: $0.00
Contractor Company:
Contractor Name: KRAMER ELECTRIC LLC

ADJOINING PROPERTY FINDINGS

Date:	**7/14/2006**
Permit Type:	**SG**
Description:	**INSTALL INDIRECTLY ILLUMINATED 1.75 X29.35 SIGN ON WALL READING URBAN OUTFITTERS. ACCESSORY BUSINESS SIGN-NOT ARTERIAL HIGHWAY.**
Permit Description:	**SIGN**
Work Class:	SIGN
Proposed Use:	
Permit Number:	104484452-01-SG
Status:	APPROVED
Valuation:	$0.00
Contractor Company:	
Contractor Name:	

Date:	**7/11/2006**
Permit Type:	**EW SP**
Description:	**FILING HEREWITH MODIFICATIONS TO EXISTING SPRINKLER SYSTEM AS PER PLANS. NO CHANGE IN USE, EGRESS OR OCCUPANY.**
Permit Description:	**EQUIPMENT WORK SPRINKLER**
Work Class:	
Proposed Use:	OTHER
Permit Number:	104436139-01-EW SP
Status:	ISSUED
Valuation:	$15,500.00
Contractor Company:	
Contractor Name:	ALLSTATE SPRINKLER CO, ALLSTATE SPRINKLER CORP, ALLSTATE SPRINLKER, ALLSTATE SPRINK. CORP., ALLSTA

ADJOINING PROPERTY FINDINGS

Date: **5/17/2006**
Permit Type:
Description:

Permit Description:
Work Class:
Proposed Use:
Permit Number: M255996
Status: COMPLETED
Valuation: $0.00
Contractor Company:
Contractor Name: OTIS ELEVATOR COMPANY

Date: **3/24/2006**
Permit Type:
Description:

Permit Description:
Work Class:
Proposed Use:
Permit Number: M254364
Status: AWAITING INSPECTION REQUEST
Valuation: $0.00
Contractor Company:
Contractor Name: KRAMER ELECTRIC LLC

Date: **3/14/2006**
Permit Type: **PL**
Description: **Plumbing and HVAC work as per drawing**

Permit Description: **PLUMBING**
Work Class:
Proposed Use: OTHER
Permit Number: 104374339-03-PL
Status: ISSUED
Valuation: $320,000.00
Contractor Company:
Contractor Name: PRIMO PLBG & HTG INC, PRIMO PLUMBING & HEATING

ADJOINING PROPERTY FINDINGS

Date:	**3/10/2006**
Permit Type:	**EW OT**
Description:	**Interior renovation of existing store, partition and interior finishes work, extend interior access stair, On the Second Floor, construct stair opening to for access stair to First Floor, NO change of use or occuapncy per Pre-reconsideration. No change to egress.**
Permit Description:	**EQUIPMENT WORK OTHER CONSTRUCTION EQUIPMENT**
Work Class:	
Proposed Use:	OTHER
Permit Number:	104374339-01-EW OT
Status:	ISSUED
Valuation:	$1,375,000.00
Contractor Company:	
Contractor Name:	SCHIMENTI CONSTRUCTION CO, SCHIMENTI CONSTRUCTION C*

Date:	**3/10/2006**
Permit Type:	**EW OT**
Description:	**Structural work as per drawing, stair opening on the Second Floor.**
Permit Description:	**EQUIPMENT WORK OTHER CONSTRUCTION EQUIPMENT**
Work Class:	
Proposed Use:	OTHER
Permit Number:	104374339-02-EW OT
Status:	ISSUED
Valuation:	$150,000.00
Contractor Company:	
Contractor Name:	SCHIMENTI CONSTRUCTION CO, SCHIMENTI CONSTRUCTION C*

ADJOINING PROPERTY FINDINGS

Date:	**3/10/2006**
Permit Type:	**EW MH**
Description:	**Plumbing and HVAC work as per drawing**
Permit Description:	**EQUIPMENT WORK MECHANICAL/HVAC**
Work Class:	
Proposed Use:	OTHER
Permit Number:	104374339-03-EW MH
Status:	ISSUED
Valuation:	$320,000.00
Contractor Company:	
Contractor Name:	SCHIMENTI CONSTRUCTION CO, SCHIMENTI CONSTRUCTION C*

Date:	**12/28/2004**
Permit Type:	
Description:	
Permit Description:	
Work Class:	
Proposed Use:	
Permit Number:	M240955
Status:	AWAITING INSPECTION REQUEST
Valuation:	$0.00
Contractor Company:	
Contractor Name:	THROOP ELECTRIC CO., INC.

Date:	**3/19/2002**
Permit Type:	
Description:	
Permit Description:	
Work Class:	
Proposed Use:	
Permit Number:	M210123
Status:	AWAITING INSPECTION REQUEST
Valuation:	$0.00
Contractor Company:	
Contractor Name:	MICHAEL SCHONDORF, INC.

ADJOINING PROPERTY FINDINGS

Date: **12/23/1999**
Permit Type:
Description:

Permit Description:
Work Class:
Proposed Use:
Permit Number: M185060
Status: COMPLETED
Valuation: $0.00
Contractor Company:
Contractor Name: MICHAEL SCHONDORF, INC.

Date: **5/28/1997**
Permit Type:
Description:

Permit Description:
Work Class:
Proposed Use:
Permit Number: M154834
Status: COMPLETED
Valuation: $0.00
Contractor Company:
Contractor Name: AMERICAN STANDARD ELEC. C

Date: **3/21/1994**
Permit Type:
Description:

Permit Description:
Work Class:
Proposed Use:
Permit Number: M116987
Status: COMPLETED
Valuation: $0.00
Contractor Company:
Contractor Name: ROTHSTEIN & HOFFMAN ELEC.

ADJOINING PROPERTY FINDINGS

Date: **10/28/1992**
Permit Type:
Description:

Permit Description:
Work Class:
Proposed Use:
Permit Number: M100494
Status: COMPLETED
Valuation: $0.00
Contractor Company:
Contractor Name: ROTHSTEIN & HOFFMAN ELEC.

Date: **4/16/1992**
Permit Type:
Description:

Permit Description:
Work Class:
Proposed Use:
Permit Number: M093618
Status: COMPLETED
Valuation: $0.00
Contractor Company:
Contractor Name: ROTHSTEIN & HOFFMAN ELEC.

Date: **8/21/1991**
Permit Type:
Description:

Permit Description:
Work Class:
Proposed Use:
Permit Number: M085271
Status: COMPLETED
Valuation: $0.00
Contractor Company:
Contractor Name: JACK VERRELLI ELECTRIC IN

ADJOINING PROPERTY FINDINGS

Date: **6/25/1990**
Permit Type:
Description:

Permit Description:
Work Class:
Proposed Use:
Permit Number: M069202
Status: COMPLETED
Valuation: $0.00
Contractor Company:
Contractor Name: MILFRED ELECTRIC, CORP.

Date: **2/10/1988**
Permit Type:
Description:

Permit Description:
Work Class:
Proposed Use:
Permit Number: M032595
Status: COMPLETED
Valuation: $0.00
Contractor Company:
Contractor Name: L & D ELECTRIC CO.

Date: **5/13/1987**
Permit Type:
Description:

Permit Description:
Work Class:
Proposed Use:
Permit Number: M020240
Status: COMPLETED
Valuation: $0.00
Contractor Company:
Contractor Name: A & N ELECTRIC CONT'G INC

ADJOINING PROPERTY FINDINGS

Date: **6/30/1986**
Permit Type:
Description:

Permit Description:
Work Class:
Proposed Use:
Permit Number: M004710
Status: COMPLETED
Valuation: $0.00
Contractor Company:
Contractor Name: SEYMOUR ELECTRIC SVC., IN

632 BROADWAY

Date: **4/23/2012**
Permit Type: **EW MH**
Description: **FILING TO ADD ADDITIONAL CAPACITY TO EXISTING MECHANICAL SYSTEM. WORK TO INCLUDE NEW DUCT WORK AND HVAC UNITS ON THE 10TH FLOOR. NO CHANGE TO USE, EGRESS, OR OCCUPANCY.**

Permit Description: **EQUIPMENT WORK MECHANICAL/HVAC**
Work Class:
Proposed Use: OTHER COM
Permit Number: 121014696-01-EW MH
Status: ISSUED
Valuation: $32,000.00
Contractor Company:
Contractor Name: QWEST CONTRACTING CORP

ADJOINING PROPERTY FINDINGS

Date:	**2/13/2012**
Permit Type:	**EW OT**
Description:	**EXTERIOR REPAIRWORK AS PER PLANS FILED HEREWITH. NO CHANGE TO EGRESS, USE OR OCCUPANCY. PLANS FOR A SIDEWALK SHED ARE BEING FILED SEPARATELY FOR THIS ADDRESS.**
Permit Description:	**EQUIPMENT WORK OTHER CONSTRUCTION EQUIPMENT**
Work Class:	
Proposed Use:	OTHER COM
Permit Number:	120740635-01-EW OT
Status:	ISSUED
Valuation:	$88,000.00
Contractor Company:	
Contractor Name:	SHAIRA CONSTRUCTION CORP, BALWINDER SINGH

Date:	**1/24/2012**
Permit Type:	**EW SP**
Description:	**MODIFY EXISTING SPRINKLER SYSTEM. FILED IN CONJUNCTION WITH APPLICATION NUMBER 120830663. NO CHANGE IN USE, EGRESS, OR OCCUPANCY.**
Permit Description:	**EQUIPMENT WORK SPRINKLER**
Work Class:	
Proposed Use:	OTHER COM
Permit Number:	120958589-01-EW SP
Status:	ISSUED
Valuation:	$48,800.00
Contractor Company:	
Contractor Name:	JOHN'S PLBG & HTG, INC

ADJOINING PROPERTY FINDINGS

Date:	**12/7/2011**
Permit Type:	**PL**
Description:	**SUBSEQUENT FILING FOR MECHANICAL SHOWING NEW DUCT WORK FOR MECHANICAL UNITS, PLUMBING WORK FOR NEW AND RELOCATED FIXTURES AND SPRINKLER WORK TO RELOCATE, REMOVE, AND ADD NEW SPRINKLER HEADS ON THE 10TH FLOOR. NO CHANGE TO USE, EGRESS, OR OCCUPANCY.**
Permit Description:	**PLUMBING**
Work Class:	
Proposed Use:	OTHER
Permit Number:	120860782-02-PL
Status:	ISSUED
Valuation:	$87,000.00
Contractor Company:	
Contractor Name:	CITRON BROS PLBG & HTG, CITRON BROS P & H, WTC PLUMBING & HTG CORP, WTC PLBG & HEATING CORP

Date:	**12/2/2011**
Permit Type:	**EW SP**
Description:	**SUBSEQUENT FILING FOR MECHANICAL SHOWING NEW DUCT WORK FOR MECHANICAL UNITS, PLUMBING WORK FOR NEW AND RELOCATED FIXTURES AND SPRINKLER WORK TO RELOCATE, REMOVE, AND ADD NEW SPRINKLER HEADS ON THE 10TH FLOOR. NO CHANGE TO USE, EGRESS, OR OCCUPANCY.**
Permit Description:	**EQUIPMENT WORK SPRINKLER**
Work Class:	
Proposed Use:	OTHER
Permit Number:	120860782-02-EW SP
Status:	ISSUED
Valuation:	$87,000.00
Contractor Company:	
Contractor Name:	T. MCGOWAN FIRE PROT INC, PREFERRED SPRKLER AND MEC, T. MCGOWAN FIRE PROT. INC

ADJOINING PROPERTY FINDINGS

Date:	**11/30/2011**
Permit Type:	**EW OT**
Description:	**FILING FOR OFFICE BUILD OUT ON THE 10TH FLOOR. WORK TO INCLUDE REMOVAL AND INSTALLATION OF INTERIOR NON LOAD BEARING PARTITIONS AND FINISH WORK. NO CHANGE TO USE, EGRESS, OR OCCUPANCY.**
Permit Description:	**EQUIPMENT WORK OTHER CONSTRUCTION EQUIPMENT**
Work Class:	
Proposed Use:	OTHER COM
Permit Number:	120860782-01-EW OT
Status:	ISSUED
Valuation:	$255,500.00
Contractor Company:	
Contractor Name:	QWEST CONTRACTING CORP

Date:	**11/30/2011**
Permit Type:	**EW MH**
Description:	**SUBSEQUENT FILING FOR MECHANICAL SHOWING NEW DUCT WORK FOR MECHANICAL UNITS, PLUMBING WORK FOR NEW AND RELOCATED FIXTURES AND SPRINKLER WORK TO RELOCATE, REMOVE, AND ADD NEW SPRINKLER HEADS ON THE 10TH FLOOR. NO CHANGE TO USE, EGRESS, OR OCCUPANCY.**
Permit Description:	**EQUIPMENT WORK MECHANICAL/HVAC**
Work Class:	
Proposed Use:	OTHER
Permit Number:	120860782-02-EW MH
Status:	ISSUED
Valuation:	$87,000.00
Contractor Company:	
Contractor Name:	QWEST CONTRACTING CORP

ADJOINING PROPERTY FINDINGS

Date: **11/14/2011**
Permit Type: **PL**
Description:

Permit Description: **PLUMBING**
Work Class:
Proposed Use:
Permit Number: 100908127-01-PL
Status: ISSUED
Valuation: $0.00
Contractor Company:
Contractor Name: G.A. PLBG & HTG INC, G.A. PLBG & HEATING INC, JOHN'S PLBG & HTG, INC

Date: **11/2/2011**
Permit Type: **PL**
Description:

Permit Description: **PLUMBING**
Work Class:
Proposed Use:
Permit Number: 120287224-02-PL
Status: ISSUED
Valuation: $0.00
Contractor Company:
Contractor Name: TRISTATE PLBG SVCS CORP

Date: **10/26/2011**
Permit Type: **PL**
Description: **FILING TO SHOW DEMOLITION OF EXISTING INTERIOR PARTITIONS AND REMOVAL OF EXISTING PLUMBING FIXTURES ON THE 5TH FLOOR. NO CHANGE TO USE, EGRESS, OR OCCUPANCY.**

Permit Description: **PLUMBING**
Work Class:
Proposed Use: OTHER COM
Permit Number: 120830663-01-PL
Status: ISSUED
Valuation: $13,000.00
Contractor Company:
Contractor Name: G.A. PLBG & HTG INC, G.A. PLBG & HEATING INC, JOHN'S PLBG & HTG, INC

ADJOINING PROPERTY FINDINGS

Date:	**10/19/2011**
Permit Type:	**EW OT**
Description:	**EXTERIOR REPAIRWORK AS PER PLANS FILED HEREWITH. NO CHANGE TO EGRESS, USE OR OCCUPANCY. PLANS FOR A SIDEWALK SHED ARE BEING FILED SEPARATELY FOR THIS ADDRESS.**
Permit Description:	**EQUIPMENT WORK OTHER CONSTRUCTION EQUIPMENT**
Work Class:	
Proposed Use:	OTHER COM
Permit Number:	120740635-01-EW OT
Status:	ISSUED
Valuation:	$88,000.00
Contractor Company:	
Contractor Name:	SHAIRA CONSTRUCTION CORP, BALWINDER SINGH

Date:	**10/17/2011**
Permit Type:	**EW SP**
Description:	
Permit Description:	**EQUIPMENT WORK SPRINKLER**
Work Class:	
Proposed Use:	
Permit Number:	103778235-01-EW SP
Status:	ISSUED
Valuation:	$0.00
Contractor Company:	
Contractor Name:	JOHN'S PLBG & HTG, INC

ADJOINING PROPERTY FINDINGS

Date:	**10/12/2011**
Permit Type:	**EQ SH**
Description:	**PROPOSED INSTALLATION OF HEAVYDUTY SIDEWALK SHED FILED FOR REMEDIAL REPAIRS AS PER PLANS. NO CHANGE IN USE OCCUPANCY OR EGRESS UNDER THIS APPLICATION. LIVE LOAD 300 PSF. SIDEWALK SHED SHALL COMPLY WITH CHAPTER # 33 OF THE 2008 CODE. NO STORAGE ON SIDEWALK SHED.**
Permit Description:	**CONSTRUCTION EQUIPMENT SIDEWALK SHED**
Work Class:	
Proposed Use:	OTHER RES
Permit Number:	120849662-01-EQ SH
Status:	ISSUED
Valuation:	$0.00
Contractor Company:	
Contractor Name:	M.B.C GENERAL CONTRACTING

Date:	**9/26/2011**
Permit Type:	**EW OT**
Description:	**FILING TO SHOW DEMOLITION OF EXISTING INTERIOR PARTITIONS AND REMOVAL OF EXISTING PLUMBING FIXTURES ON THE 5TH FLOOR. NO CHANGE TO USE, EGRESS, OR OCCUPANCY.**
Permit Description:	**EQUIPMENT WORK OTHER CONSTRUCTION EQUIPMENT**
Work Class:	
Proposed Use:	OTHER COM
Permit Number:	120830663-01-EW OT
Status:	ISSUED
Valuation:	$13,000.00
Contractor Company:	
Contractor Name:	SHAIRA CONSTRUCTION CORP, BALWINDER SINGH

ADJOINING PROPERTY FINDINGS

Date:	**8/31/2011**
Permit Type:	**EW MH**
Description:	**INTERIOR RENOVATION OF EXISTING OFFICE SPACE. NO CHANGE TO OCCUPANCY, USE, OR EGRESS.**
Permit Description:	**EQUIPMENT WORK MECHANICAL/HVAC**
Work Class:	
Proposed Use:	OTHER COM
Permit Number:	120804665-01-EW MH
Status:	ISSUED
Valuation:	$350,000.00
Contractor Company:	
Contractor Name:	EASTERN AIR INC

Date:	**8/30/2011**
Permit Type:	**PL**
Description:	**INTERIOR RENOVATION OF EXISTING OFFICE SPACE. NO CHANGE TO OCCUPANCY, USE, OR EGRESS.**
Permit Description:	**PLUMBING**
Work Class:	
Proposed Use:	OTHER COM
Permit Number:	120804665-01-PL
Status:	ISSUED
Valuation:	$350,000.00
Contractor Company:	
Contractor Name:	G.A. PLBG & HTG INC, G.A. PLBG & HEATING INC, JOHN'S PLBG & HTG, INC

ADJOINING PROPERTY FINDINGS

Date:	**8/26/2011**
Permit Type:	**EW OT**
Description:	**INTERIOR RENOVATION OF EXISTING OFFICE SPACE. NO CHANGE TO OCCUPANCY, USE, OR EGRESS.**
Permit Description:	**EQUIPMENT WORK OTHER CONSTRUCTION EQUIPMENT**
Work Class:	
Proposed Use:	OTHER COM
Permit Number:	120804665-01-EW OT
Status:	ISSUED
Valuation:	$350,000.00
Contractor Company:	
Contractor Name:	SHAIRA CONSTRUCTION CORP, BALWINDER SINGH

Date:	**8/23/2011**
Permit Type:	**EW MH**
Description:	
Permit Description:	**EQUIPMENT WORK MECHANICAL/HVAC**
Work Class:	
Proposed Use:	
Permit Number:	120255829-01-EW MH
Status:	ISSUED
Valuation:	$0.00
Contractor Company:	
Contractor Name:	EASTERN AIR INC

ADJOINING PROPERTY FINDINGS

Date:	**7/14/2011**
Permit Type:	**EW SP**
Description:	**MODIFY EXISTING SPRINKLER SYSTEM. FILED IN CONJUNCTION WITH APPLICATION NUMBER 120662256. NO CHANGE IN USE, EGRESS, OR OCCUPANCY.**
Permit Description:	**EQUIPMENT WORK SPRINKLER**
Work Class:	
Proposed Use:	OTHER COM
Permit Number:	120757378-01-EW SP
Status:	ISSUED
Valuation:	$73,800.00
Contractor Company:	
Contractor Name:	JOHN'S PLBG & HTG, INC

Date:	**6/30/2011**
Permit Type:	**EW SP**
Description:	**MODIFY EXISTING SPRINKLER SYSTEM. FILED IN CONJUNCTION WITH APPLICATION NUMBER 120696041. NO CHANGE IN USE, EGRESS, OR OCCUPANCY**
Permit Description:	**EQUIPMENT WORK SPRINKLER**
Work Class:	
Proposed Use:	OTHER COM
Permit Number:	120745266-01-EW SP
Status:	ISSUED
Valuation:	$26,900.00
Contractor Company:	
Contractor Name:	JOHN'S PLBG & HTG, INC

ADJOINING PROPERTY FINDINGS

Date:	**6/14/2011**
Permit Type:	**PL**
Description:	**FILING TO REMOVE EXISTING INTERIOR PARTITIONS FOR A NEW OFFICE LAYOUT. CONSTRUCTION WORK TYPE TO BE FILED UNDER SEPARATE APPLICATION. NO CHANGE TO USE, EGRESS, OR OCCUPANCY.**
Permit Description:	**PLUMBING**
Work Class:	
Proposed Use:	OTHER COM
Permit Number:	120655727-01-PL
Status:	ISSUED
Valuation:	$33,500.00
Contractor Company:	
Contractor Name:	G.A. PLBG & HTG INC, G.A. PLBG & HEATING INC, JOHN'S PLBG & HTG, INC

Date:	**6/14/2011**
Permit Type:	**PL**
Description:	**FILING TO REMOVE EXISTING INTERIOR PARTITIONS FOR A NEW OFFICE LAYOUT. CONSTRUCTION WORK TYPE TO BE FILED UNDER SEPARATE APPLICATION. NO CHANGE TO USE, EGRESS, OR OCCUPANCY.**
Permit Description:	**PLUMBING**
Work Class:	
Proposed Use:	OTHER COM
Permit Number:	120665191-01-PL
Status:	ISSUED
Valuation:	$36,500.00
Contractor Company:	
Contractor Name:	G.A. PLBG & HTG INC, G.A. PLBG & HEATING INC, JOHN'S PLBG & HTG, INC

ADJOINING PROPERTY FINDINGS

Date:	**5/20/2011**
Permit Type:	**EW OT**
Description:	**INTERIOR RENOVATION OF EXISTING OFFICE SPACE. INSTALL NEW NON-BEARING PARTITIONS. NO CHANGE TO OCCUPANCY OR EGRESS.**
Permit Description:	**EQUIPMENT WORK OTHER CONSTRUCTION EQUIPMENT**
Work Class:	
Proposed Use:	OTHER COM
Permit Number:	120696041-01-EW OT
Status:	ISSUED
Valuation:	$65,000.00
Contractor Company:	
Contractor Name:	SHAIRA CONSTRUCTION CORP, BALWINDER SINGH

Date:	**5/12/2011**
Permit Type:	**EW MH**
Description:	**FILED TO RENOVATED EXISTING OFFICE SPACE. WORK INCLUDES NEW PARTITIONS, DOORS, FINISHES, AND TWO A/C PACKAGED UNITS. NO CHANGE TO USE, EGRESS, OR OCCUPANCY.**
Permit Description:	**EQUIPMENT WORK MECHANICAL/HVAC**
Work Class:	
Proposed Use:	OTHER COM
Permit Number:	120662256-01-EW MH
Status:	ISSUED
Valuation:	$156,475.00
Contractor Company:	
Contractor Name:	SHAIRA CONSTRUCTION CORP, BALWINDER SINGH

ADJOINING PROPERTY FINDINGS

Date:	**5/12/2011**
Permit Type:	**EW OT**
Description:	**FILED TO RENOVATED EXISTING OFFICE SPACE. WORK INCLUDES NEW PARTITIONS, DOORS, FINISHES, AND TWO A/C PACKAGED UNITS. NO CHANGE TO USE, EGRESS, OR OCCUPANCY.**
Permit Description:	**EQUIPMENT WORK OTHER CONSTRUCTION EQUIPMENT**
Work Class:	
Proposed Use:	OTHER COM
Permit Number:	120662256-01-EW OT
Status:	ISSUED
Valuation:	$156,475.00
Contractor Company:	
Contractor Name:	SHAIRA CONSTRUCTION CORP, BALWINDER SINGH

Date:	**4/21/2011**
Permit Type:	**EW OT**
Description:	**FILING TO REMOVE EXISTING INTERIOR PARTITIONS FOR A NEW OFFICE LAYOUT. CONSTRUCTION WORK TYPE TO BE FILED UNDER SEPARATE APPLICATION. NO CHANGE TO USE, EGRESS, OR OCCUPANCY.**
Permit Description:	**EQUIPMENT WORK OTHER CONSTRUCTION EQUIPMENT**
Work Class:	
Proposed Use:	OTHER COM
Permit Number:	120665191-01-EW OT
Status:	ISSUED
Valuation:	$36,500.00
Contractor Company:	
Contractor Name:	SHAIRA CONSTRUCTION CORP, BALWINDER SINGH

ADJOINING PROPERTY FINDINGS

Date:	**4/14/2011**
Permit Type:	
Description:	
Permit Description:	
Work Class:	
Proposed Use:	
Permit Number:	M313566
Status:	AWAITING INSPECTION REQUEST
Valuation:	$0.00
Contractor Company:	
Contractor Name:	JOSEPH GAROFOLO

Date:	**4/12/2011**
Permit Type:	**EW OT**
Description:	**FILING TO REMOVE EXISTING INTERIOR PARTITIONS FOR A NEW OFFICE LAYOUT. CONSTRUCTION WORK TYPE TO BE FILED UNDER SEPARATE APPLICATION. NO CHANGE TO USE, EGRESS, OR OCCUPANCY.**
Permit Description:	**EQUIPMENT WORK OTHER CONSTRUCTION EQUIPMENT**
Work Class:	
Proposed Use:	OTHER COM
Permit Number:	120655727-01-EW OT
Status:	ISSUED
Valuation:	$33,500.00
Contractor Company:	
Contractor Name:	SHAIRA CONSTRUCTION CORP, BALWINDER SINGH

ADJOINING PROPERTY FINDINGS

Date:	**3/28/2011**
Permit Type:	**EW SP**
Description:	**MODIFY EXISTING SPRINKLER SYSTEM. NO CHANGE IN USE, EGRESS, OR OCCUPANCY.**
Permit Description:	**EQUIPMENT WORK SPRINKLER**
Work Class:	
Proposed Use:	OTHER COM
Permit Number:	120643697-01-EW SP
Status:	ISSUED
Valuation:	$20,000.00
Contractor Company:	
Contractor Name:	JOHN'S PLBG & HTG, INC

Date:	**3/22/2011**
Permit Type:	**EW OT**
Description:	**INSTALL NEW LOW PRESSURE BOILER AND GAS BURNER FOR PET SMART STORE. INSTALL NEW STEEL GAS VENT. GAS PIPING (PL WORK) AND GENERAL CONSTRUCTION WORK UNDER APPLICATION 120287224.**
Permit Description:	**EQUIPMENT WORK OTHER CONSTRUCTION EQUIPMENT**
Work Class:	
Proposed Use:	OTHER COM
Permit Number:	120620710-01-EW OT
Status:	ISSUED
Valuation:	$50,300.00
Contractor Company:	
Contractor Name:	GEE CEE MECH SERVICE INC, GEECEE MECHANICAL SERVICE

ADJOINING PROPERTY FINDINGS

Date:	**3/4/2011**
Permit Type:	**EW BL**
Description:	**INSTALL NEW LOW PRESSURE BOILER AND GAS BURNER FOR PET SMART STORE. INSTALL NEW STEEL GAS VENT. GAS PIPING (PL WORK) AND GENERAL CONSTRUCTION WORK UNDER APPLICATION 120287224.**
Permit Description:	**EQUIPMENT WORK BOILER**
Work Class:	
Proposed Use:	OTHER COM
Permit Number:	120620710-01-EW BL
Status:	ISSUED
Valuation:	$50,300.00
Contractor Company:	
Contractor Name:	H2O PLUMBING INC, GEECEE MECH SERVICE, INC

Date:	**3/4/2011**
Permit Type:	**PL**
Description:	**INSTALL NEW LOW PRESSURE BOILER AND GAS BURNER FOR PET SMART STORE. INSTALL NEW STEEL GAS VENT. GAS PIPING (PL WORK) AND GENERAL CONSTRUCTION WORK UNDER APPLICATION 120287224.**
Permit Description:	**PLUMBING**
Work Class:	
Proposed Use:	OTHER COM
Permit Number:	120620710-01-PL
Status:	ISSUED
Valuation:	$50,300.00
Contractor Company:	
Contractor Name:	H2O PLUMBING INC, GEECEE MECH SERVICE, INC

ADJOINING PROPERTY FINDINGS

Date: **2/15/2011**
Permit Type: **AL**
Description:

Permit Description: **ALTERATION**
Work Class:
Proposed Use:
Permit Number: 100908127-01-AL
Status: ISSUED
Valuation: $0.00
Contractor Company:
Contractor Name: SHAIRA CONSTRUCTION CORP, BALWINDER SINGH

Date: **2/4/2011**
Permit Type: **EW SP**
Description: **MODIFY EXISTING SPRINKLER SYSTEM. FILED IN CONJUNCTION WITH APPLICATION NUMBER 120181855. NO CHANGE IN USE, EGRESS, OR OCCUPANCY.**

Permit Description: **EQUIPMENT WORK SPRINKLER**
Work Class:
Proposed Use: OTHER COM
Permit Number: 120609966-01-EW SP
Status: ISSUED
Valuation: $1,000.00
Contractor Company:
Contractor Name: JOHN'S PLBG & HTG, INC

Date: **1/30/2011**
Permit Type:
Description:

Permit Description:
Work Class:
Proposed Use:
Permit Number: M310896
Status: COMPLETED
Valuation: $0.00
Contractor Company:
Contractor Name: H & L ELECTRIC INC.

ADJOINING PROPERTY FINDINGS

Date: **1/19/2011**
Permit Type: **EW MH**
Description:

Permit Description: **EQUIPMENT WORK MECHANICAL/HVAC**
Work Class:
Proposed Use:
Permit Number: 120562373-01-EW MH
Status: ISSUED
Valuation: $0.00
Contractor Company:
Contractor Name: EASTERN AIR INC

Date: **1/19/2011**
Permit Type: **EW MH**
Description: **AIR CONDITIONING INSTALLATION. THERE WILL BE NO CHANGE IN USE, EGRESS OR OCCUP ANCY.**

Permit Description: **EQUIPMENT WORK MECHANICAL/HVAC**
Work Class:
Proposed Use: OTHER COM
Permit Number: 120562391-01-EW MH
Status: ISSUED
Valuation: $30,000.00
Contractor Company:
Contractor Name: EASTERN AIR INC

Date: **12/1/2010**
Permit Type: **PL**
Description:

Permit Description: **PLUMBING**
Work Class:
Proposed Use:
Permit Number: 120181855-01-PL
Status: ISSUED
Valuation: $0.00
Contractor Company:
Contractor Name: G.A. PLBG & HTG INC, G.A. PLBG & HEATING INC, JOHN'S PLBG & HTG, INC

ADJOINING PROPERTY FINDINGS

Date: **10/15/2010**
Permit Type: **PL**
Description:

Permit Description: **PLUMBING**
Work Class:
Proposed Use:
Permit Number: 100908127-01-PL
Status: ISSUED
Valuation: $0.00
Contractor Company:
Contractor Name: G.A. PLBG & HTG INC, G.A. PLBG & HEATING INC, JOHN'S PLBG & HTG, INC

Date: **10/13/2010**
Permit Type: **AL**
Description:

Permit Description: **ALTERATION**
Work Class:
Proposed Use:
Permit Number: 100908127-01-AL
Status: ISSUED
Valuation: $0.00
Contractor Company:
Contractor Name: SHAIRA CONSTRUCTION CORP, BALWINDER SINGH

Date: **9/29/2010**
Permit Type: **EW BL**
Description:

Permit Description: **EQUIPMENT WORK BOILER**
Work Class:
Proposed Use:
Permit Number: 120449844-01-EW BL
Status: ISSUED
Valuation: $0.00
Contractor Company:
Contractor Name: TRISTATE PLBG SVCS CORP

ADJOINING PROPERTY FINDINGS

Date:	**8/31/2010**
Permit Type:	**EW SP**
Description:	**EXISTING SPRINKLER SYSTEM TO BE MODIFY FOR NEW TENANT SPACE PET SMART. AS PER PLAN FILED. NO CHANGE IN USE EGRESS OR OCCUPANCY UNDER THIS APPLICATION**
Permit Description:	**EQUIPMENT WORK SPRINKLER**
Work Class:	
Proposed Use:	OTHER COM
Permit Number:	120451714-01-EW SP
Status:	ISSUED
Valuation:	$108,500.00
Contractor Company:	
Contractor Name:	PACE PLUMBING CORP, GABRIELLE ASSOCIATES LLC, ASSOCIATES LLC.

Date:	**8/31/2010**
Permit Type:	**PL**
Description:	**FILING FOR INTERIOR RENOVATION OF SUBCELLAR, CELLAR AND 2ND FLR. RENOVATION OF STOREFRONT AT 1ST. MECHANICAL WORK AT SUBCELLAR AS WELL AS PLUMBING WORK ON 2ND FLR. ALL AS PER PLANS SUBMITTED, NO CHANGE IN USE EGRESS OF OCCUPANCY**
Permit Description:	**PLUMBING**
Work Class:	
Proposed Use:	OTHER COM
Permit Number:	120380284-01-PL
Status:	ISSUED
Valuation:	$393,340.00
Contractor Company:	
Contractor Name:	G.A. PLBG & HTG INC, G.A. PLBG & HEATING INC, JOHN'S PLBG & HTG, INC

ADJOINING PROPERTY FINDINGS

Date:	**8/19/2010**
Permit Type:	**EW OT**
Description:	
Permit Description:	**EQUIPMENT WORK OTHER CONSTRUCTION EQUIPMENT**
Work Class:	
Proposed Use:	
Permit Number:	120287224-02-EW OT
Status:	ISSUED
Valuation:	$0.00
Contractor Company:	
Contractor Name:	B.R. FRIES & ASSOCIATES L

Date:	**7/30/2010**
Permit Type:	**EW OT**
Description:	**FILING FOR INTERIOR RENOVATION OF SUBCELLAR, CELLAR AND 2ND FLR. RENOVATION OF STOREFRONT AT 1ST. MECHANICAL WORK AT SUBCELLAR AS WELL AS PLUMBING WORK ON 2ND FLR. ALL AS PER PLANS SUBMITTED, NO CHANGE IN USE EGRESS OF OCCUPANCY**
Permit Description:	**EQUIPMENT WORK OTHER CONSTRUCTION EQUIPMENT**
Work Class:	
Proposed Use:	OTHER COM
Permit Number:	120380284-01-EW OT
Status:	ISSUED
Valuation:	$393,340.00
Contractor Company:	
Contractor Name:	SHAIRA CONSTRUCTION CORP, BALWINDER SINGH

ADJOINING PROPERTY FINDINGS

Date:	**7/30/2010**
Permit Type:	**EW MH**
Description:	**FILING FOR INTERIOR RENOVATION OF SUBCELLAR, CELLAR AND 2ND FLR. RENOVATION OF STOREFRONT AT 1ST. MECHANICAL WORK AT SUBCELLAR AS WELL AS PLUMBING WORK ON 2ND FLR. ALL AS PER PLANS SUBMITTED, NO CHANGE IN USE EGRESS OF OCCUPANCY**
Permit Description:	**EQUIPMENT WORK MECHANICAL/HVAC**
Work Class:	
Proposed Use:	OTHER COM
Permit Number:	120380284-01-EW MH
Status:	ISSUED
Valuation:	$393,340.00
Contractor Company:	
Contractor Name:	SHAIRA CONSTRUCTION CORP, BALWINDER SINGH

Date:	**7/29/2010**
Permit Type:	**EQ FN**
Description:	**FILING FOR INTERIOR RENOVATION OF SUBCELLAR, CELLAR AND 2ND FLR. RENOVATION OF STOREFRONT AT 1ST. MECHANICAL WORK AT SUBCELLAR AS WELL AS PLUMBING WORK ON 2ND FLR. ALL AS PER PLANS SUBMITTED, NO CHANGE IN USE EGRESS OF OCCUPANCY**
Permit Description:	**CONSTRUCTION EQUIPMENT FENCE**
Work Class:	
Proposed Use:	OTHER COM
Permit Number:	120380284-01-EQ FN
Status:	ISSUED
Valuation:	$393,340.00
Contractor Company:	
Contractor Name:	SHAIRA CONSTRUCTION CORP, BALWINDER SINGH

ADJOINING PROPERTY FINDINGS

Date: **7/13/2010**
Permit Type:
Description:

Permit Description:
Work Class:
Proposed Use:
Permit Number: M304589
Status: COMPLETED
Valuation: $0.00
Contractor Company:
Contractor Name: E-J ELEC. INSTALLATION CO

Date: **7/1/2010**
Permit Type: **EW MH**
Description:

Permit Description: **EQUIPMENT WORK MECHANICAL/HVAC**
Work Class:
Proposed Use:
Permit Number: 120287224-02-EW MH
Status: ISSUED
Valuation: $0.00
Contractor Company:
Contractor Name: B.R. FRIES & ASSOCIATES L

Date: **6/30/2010**
Permit Type: **EQ FN**
Description: **FILING ALT 3 APPLICATION FOR INSTALLATION OF A SIDE WALK FENCE.. NO CHANGE TO USE, EGRESS OR OCCUPANCY.**

Permit Description: **CONSTRUCTION EQUIPMENT FENCE**
Work Class:
Proposed Use: OTHER B
Permit Number: 120399336-01-EQ FN
Status: ISSUED
Valuation: $0.00
Contractor Company:
Contractor Name: SHAIRA CONSTRUCTION CORP, BALWINDER SINGH

ADJOINING PROPERTY FINDINGS

Date: **6/25/2010**
Permit Type: **PL**
Description:

Permit Description: **PLUMBING**
Work Class:
Proposed Use:
Permit Number: 120287224-02-PL
Status: ISSUED
Valuation: $0.00
Contractor Company:
Contractor Name: TRISTATE PLBG SVCS CORP

Date: **6/17/2010**
Permit Type: **EW OT**
Description:

Permit Description: **EQUIPMENT WORK OTHER CONSTRUCTION EQUIPMENT**
Work Class:
Proposed Use:
Permit Number: 120287224-01-EW OT
Status: ISSUED
Valuation: $0.00
Contractor Company:
Contractor Name: B.R. FRIES & ASSOCIATES L

Date: **6/14/2010**
Permit Type: **EW MH**
Description:

Permit Description: **EQUIPMENT WORK MECHANICAL/HVAC**
Work Class:
Proposed Use:
Permit Number: 120181855-01-EW MH
Status: ISSUED
Valuation: $0.00
Contractor Company:
Contractor Name: SHAIRA CONSTRUCTION CORP, BALWINDER SINGH

ADJOINING PROPERTY FINDINGS

Date: **6/14/2010**
Permit Type: **EW OT**
Description:

Permit Description: **EQUIPMENT WORK OTHER CONSTRUCTION EQUIPMENT**
Work Class:
Proposed Use:
Permit Number: 120181855-01-EW OT
Status: ISSUED
Valuation: $0.00
Contractor Company:
Contractor Name: SHAIRA CONSTRUCTION CORP, BALWINDER SINGH

Date: **6/10/2010**
Permit Type:
Description:

Permit Description:
Work Class:
Proposed Use:
Permit Number: M303539
Status: VIOLATN PENDING AT CONTRACTOR
Valuation: $0.00
Contractor Company:
Contractor Name: E-J ELEC. INSTALLATION CO

Date: **6/9/2010**
Permit Type: **EW SP**
Description:

Permit Description: **EQUIPMENT WORK SPRINKLER**
Work Class:
Proposed Use:
Permit Number: 120227691-02-EW SP
Status: ISSUED
Valuation: $0.00
Contractor Company:
Contractor Name: A+ SPRINKLER CORP, BLUCO MECHANICAL, INC, KATAN P & H INC, KATAN PLBG & HTG INC

ADJOINING PROPERTY FINDINGS

Date: **6/2/2010**
Permit Type: **EW MH**
Description:

Permit Description: **EQUIPMENT WORK MECHANICAL/HVAC**
Work Class:
Proposed Use:
Permit Number: 120227691-02-EW MH
Status: ISSUED
Valuation: $0.00
Contractor Company:
Contractor Name: JRM CONSTRUCTION MGMT LLC, JRM CONSTRUCTION MGMT LLCNT, JRM CONSTRUCTION MGMT LLCNT LLC

Date: **5/28/2010**
Permit Type: **EW OT**
Description:

Permit Description: **EQUIPMENT WORK OTHER CONSTRUCTION EQUIPMENT**
Work Class:
Proposed Use:
Permit Number: 120227691-01-EW OT
Status: ISSUED
Valuation: $0.00
Contractor Company:
Contractor Name: JRM CONSTRUCTION MGMT LLC, JRM CONSTRUCTION MGMT LLCNT, JRM CONSTRUCTION MGMT LLCNT LLC

Date: **5/26/2010**
Permit Type: **EW OT**
Description:

Permit Description: **EQUIPMENT WORK OTHER CONSTRUCTION EQUIPMENT**
Work Class:
Proposed Use:
Permit Number: 120049651-01-EW OT
Status: RE-ISSUED
Valuation: $0.00
Contractor Company:
Contractor Name: SHAIRA CONSTRUCTION CORP, BALWINDER SINGH

ADJOINING PROPERTY FINDINGS

Date:	**5/25/2010**
Permit Type:	**EQ FN**
Description:	**INSTALL TEMPORARY CONSTRUCTION FENCE. FILED IN CONJUNCTION WITH JOB 120049651. FENCE SHALL COMPLY WITH CHAPTER 33 OF 2008 BUILDING CODE AND APPLICABLE REGULATIONS. NO CHANGE TO OCCUPANCY, USE OF EGRESS.**
Permit Description:	**CONSTRUCTION EQUIPMENT FENCE**
Work Class:	
Proposed Use:	OTHER COM
Permit Number:	120359129-01-EQ FN
Status:	ISSUED
Valuation:	$0.00
Contractor Company:	
Contractor Name:	SHAIRA CONSTRUCTION CORP, BALWINDER SINGH

Date:	**4/12/2010**
Permit Type:	
Description:	
Permit Description:	
Work Class:	
Proposed Use:	
Permit Number:	M301618
Status:	COMPLETED
Valuation:	$0.00
Contractor Company:	
Contractor Name:	SOUTHSIDE ELECTRIC, INC.

ADJOINING PROPERTY FINDINGS

Date: **3/25/2010**
Permit Type:
Description:

Permit Description:
Work Class:
Proposed Use:
Permit Number: M301125
Status: COMPLETED
Valuation: $0.00
Contractor Company:
Contractor Name: H & L ELECTRIC INC.

Date: **3/8/2010**
Permit Type: **EW OT**
Description:

Permit Description: **EQUIPMENT WORK OTHER CONSTRUCTION EQUIPMENT**
Work Class:
Proposed Use:
Permit Number: 120234549-01-EW OT
Status: ISSUED
Valuation: $0.00
Contractor Company:
Contractor Name: SHAIRA CONSTRUCTION CORP, BALWINDER SINGH

Date: **3/8/2010**
Permit Type: **EW OT**
Description:

Permit Description: **EQUIPMENT WORK OTHER CONSTRUCTION EQUIPMENT**
Work Class:
Proposed Use:
Permit Number: 120234549-02-EW OT
Status: ISSUED
Valuation: $0.00
Contractor Company:
Contractor Name: SHAIRA CONSTRUCTION CORP, BALWINDER SINGH

ADJOINING PROPERTY FINDINGS

Date: **12/14/2009**
Permit Type:
Description:

Permit Description:
Work Class:
Proposed Use:
Permit Number: M298505
Status: COMPLETED
Valuation: $0.00
Contractor Company:
Contractor Name: ROBERT B. SAMUELS, INC.

Date: **11/23/2009**
Permit Type: **AL**
Description:

Permit Description: **ALTERATION**
Work Class:
Proposed Use:
Permit Number: 100908127-01-AL
Status: ISSUED
Valuation: $0.00
Contractor Company:
Contractor Name: SHAIRA CONSTRUCTION CORP, BALWINDER SINGH

Date: **9/24/2009**
Permit Type:
Description:

Permit Description:
Work Class:
Proposed Use:
Permit Number: M296332
Status: COMPLETED
Valuation: $0.00
Contractor Company:
Contractor Name: JOSEPH GAROFOLO

ADJOINING PROPERTY FINDINGS

Date:	**4/22/2009**
Permit Type:	**EW OT**
Description:	**REMOVE NON-BEARING WALLS, DOORS, DROPPED CEILING AND RAISED FLOOR ON NINTH FLOOR. NO CHANGE IN OCCUPANCY, USE OR EGRESS.**
Permit Description:	**EQUIPMENT WORK OTHER CONSTRUCTION EQUIPMENT**
Work Class:	
Proposed Use:	OTHER COM
Permit Number:	120010530-01-EW OT
Status:	ISSUED
Valuation:	$22,900.00
Contractor Company:	
Contractor Name:	SHAIRA CONSTRUCTION CORP, BALWINDER SINGH

Date:	**4/8/2009**
Permit Type:	**EW OT**
Description:	
Permit Description:	**EQUIPMENT WORK OTHER CONSTRUCTION EQUIPMENT**
Work Class:	
Proposed Use:	
Permit Number:	110029219-01-EW OT
Status:	ISSUED
Valuation:	$0.00
Contractor Company:	
Contractor Name:	ALCON BUILDERS GROUP, INC

Date:	**1/28/2009**
Permit Type:	**PL**
Description:	
Permit Description:	**PLUMBING**
Work Class:	
Proposed Use:	
Permit Number:	110028933-01-PL
Status:	ISSUED
Valuation:	$0.00
Contractor Company:	
Contractor Name:	J-J PLUMBING CORP

ADJOINING PROPERTY FINDINGS

Date: **12/3/2008**
Permit Type: **EW OT**
Description:

Permit Description: **EQUIPMENT WORK Other Construction Equipment**
Work Class:
Proposed Use:
Permit Number: 110029219-01-EW OT
Status: ISSUED
Valuation: $0.00
Contractor Company:
Contractor Name: ALCON BUILDERS GROUP, INC

Date: **11/25/2008**
Permit Type: **EW MH**
Description: **REPLACEMENT OF AIR CONDITIONING INSTALLATIOPN. THERE WILL BE NO CHANGE IN USE ERESS OR OCCUPANCY.**

Permit Description: **EQUIPMENT WORK MECHANICAL/HVAC**
Work Class:
Proposed Use: OTHER COM
Permit Number: 110376986-01-EW MH
Status: ISSUED
Valuation: $180,000.00
Contractor Company:
Contractor Name: EASTERN AIR INC

Date: **11/25/2008**
Permit Type: **EW OT**
Description: **REPLACEMENT OF AIR CONDITIONING INSTALLATIOPN. THERE WILL BE NO CHANGE IN USE ERESS OR OCCUPANCY.**

Permit Description: **EQUIPMENT WORK OTHER CONSTRUCTION EQUIPMENT**
Work Class:
Proposed Use: OTHER COM
Permit Number: 110376986-01-EW OT
Status: ISSUED
Valuation: $180,000.00
Contractor Company:
Contractor Name: EASTERN AIR INC

ADJOINING PROPERTY FINDINGS

Date:	**6/24/2008**
Permit Type:	**EW FS**
Description:	**INSTALL NEW GAS SERVICE, METER, AND PIPING AND CONNECT TO EXISTING GAS/OIL BUR NER. CHANGE GRADE OF FUEL OIL FROM 6 TO 4**
Permit Description:	**EQUIPMENT WORK FUEL STORAGE**
Work Class:	
Proposed Use:	OTHER COM
Permit Number:	110195841-01-EW FS
Status:	ISSUED
Valuation:	$12,000.00
Contractor Company:	
Contractor Name:	GEE CEE MECH SERVICE INC, GEECEE MECHANICAL SERVICE

Date:	**6/24/2008**
Permit Type:	**PL**
Description:	**INSTALL NEW GAS SERVICE, METER, AND PIPING AND CONNECT TO EXISTING GAS/OIL BUR NER. CHANGE GRADE OF FUEL OIL FROM 6 TO 4**
Permit Description:	**PLUMBING**
Work Class:	
Proposed Use:	OTHER COM
Permit Number:	110195841-01-PL
Status:	ISSUED
Valuation:	$12,000.00
Contractor Company:	
Contractor Name:	H2O PLUMBING INC, GEECEE MECH SERVICE, INC

ADJOINING PROPERTY FINDINGS

Date:	**1/2/2008**
Permit Type:	**PL**
Description:	**Herewith filing plans showing mechanical and plumbing work associated with office build out. Interior plumbing work filed under seperate application. No change to use, egress or occupancy.**
Permit Description:	**PLUMBING**
Work Class:	
Proposed Use:	OTHER
Permit Number:	110028933-01-PL
Status:	ISSUED
Valuation:	$50,000.00
Contractor Company:	
Contractor Name:	MECO MECHANICAL CORP, IMPULSE PLG CO, MECO MECHANICAL CO, MCCO MECH. COR, MECO MECHANICAL CORP., MEC

Date:	**11/21/2007**
Permit Type:	**EW OT**
Description:	**Installation of roof deck and railing along with minor roof top additions. No change to use, egress or occupacny.**
Permit Description:	**EQUIPMENT WORK OTHER CONSTRUCTION EQUIPMENT**
Work Class:	
Proposed Use:	OTHER
Permit Number:	110029219-01-EW OT
Status:	ISSUED
Valuation:	$10,000.00
Contractor Company:	
Contractor Name:	ALCON BUILDERS GROUP

ADJOINING PROPERTY FINDINGS

Date: **11/20/2007**
Permit Type: **EW MH**
Description: **Herewith filing plans showing mechanical and plumbing work associated with office build out. Interior plumbing work filed under seperate application. No change to use, egress or occupancy.**

Permit Description: **EQUIPMENT WORK MECHANICAL/HVAC**
Work Class:
Proposed Use: OTHER
Permit Number: 110028933-01-EW MH
Status: ISSUED
Valuation: $50,000.00
Contractor Company:
Contractor Name: ALCON BUILDERS GROUP, INC

Date: **9/25/2007**
Permit Type:
Description:

Permit Description:
Work Class:
Proposed Use:
Permit Number: M272363
Status: COMPLETED
Valuation: $0.00
Contractor Company:
Contractor Name: P&H ELECT D/B/A MAGE ELEC

Date: **9/11/2007**
Permit Type:
Description:

Permit Description:
Work Class:
Proposed Use:
Permit Number: M271800
Status: COMPLETED
Valuation: $0.00
Contractor Company:
Contractor Name: ALL-STAR ELEC'L SERVICES

ADJOINING PROPERTY FINDINGS

Date:	**8/29/2007**
Permit Type:	**EW MH**
Description:	**REPLACEMENT AIR CONDITIONING INSTALLATION.THERE WILL BE NO CHANGE IN USE EGRESS OR OCCUPANCY.**
Permit Description:	**EQUIPMENT WORK MECHANICAL/HVAC**
Work Class:	
Proposed Use:	OTHER
Permit Number:	104874398-01-EW MH
Status:	ISSUED
Valuation:	$78,000.00
Contractor Company:	
Contractor Name:	HUMPHREYS HARDING INC, COOL BREEZE, VINCO MECHANICAL INC, CONAIRE, LANE ASSOCIATES, ARISTA AIR CONDI

Date:	**8/23/2007**
Permit Type:	**EW SP**
Description:	**Modification to existing sprinkler system. No change to use, egress or occupancy.**
Permit Description:	**EQUIPMENT WORK SPRINKLER**
Work Class:	
Proposed Use:	OTHER
Permit Number:	104834075-01-EW SP
Status:	ISSUED
Valuation:	$23,000.00
Contractor Company:	
Contractor Name:	MECO MECHANICAL CORP, IMPULSE PLG CO, MECO MECHANICAL CO, MCCO MECH. COR, MECO MECHANICAL CORP., MEC

ADJOINING PROPERTY FINDINGS

Date:	**8/21/2007**
Permit Type:	**PL**
Description:	**Interior plumbing work in conjunction with office build out. No change to use, egress or occupancy.**
Permit Description:	**PLUMBING**
Work Class:	
Proposed Use:	OTHER
Permit Number:	104846874-02-PL
Status:	ISSUED
Valuation:	$73,000.00
Contractor Company:	
Contractor Name:	MECO MECHANICAL CORP, IMPULSE PLG CO, MECO MECHANICAL CO, MCCO MECH. COR, MECO MECHANICAL CORP., MEC

Date:	**8/2/2007**
Permit Type:	**EW OT**
Description:	**Renovation to interior partitions. No change to use, egress or occupancy.**
Permit Description:	**EQUIPMENT WORK OTHER CONSTRUCTION EQUIPMENT**
Work Class:	
Proposed Use:	OTHER
Permit Number:	104846874-01-EW OT
Status:	ISSUED
Valuation:	$416,000.00
Contractor Company:	
Contractor Name:	ALCON BUILDERS GROUP, INC

ADJOINING PROPERTY FINDINGS

Date:	**11/16/2006**
Permit Type:	**EW OT**
Description:	**EXTERIOR REPAIRWORK AS PER PLANS FILED HEREWITH. NO CHANGE TO EGRESS, US E OR OCCUPANCY. PLANS FOR A SIDEWALK SHED ARE BEING FILED SEPARATELY FOR THIS AD DRESS.**
Permit Description:	**EQUIPMENT WORK OTHER CONSTRUCTION EQUIPMENT**
Work Class:	
Proposed Use:	OTHER
Permit Number:	104426159-01-EW OT
Status:	ISSUED
Valuation:	$125,000.00
Contractor Company:	
Contractor Name:	SHAIRA CONSTRUCTION CORP, BALWINDER SINGH

Date:	**8/3/2006**
Permit Type:	**EW OT**
Description:	**EXTERIOR REPAIRWORK AS PER PLANS FILED HEREWITH. NO CHANGE TO EGRESS, US E OR OCCUPANCY. PLANS FOR A SIDEWALK SHED ARE BEING FILED SEPARATELY FOR THIS AD DRESS.**
Permit Description:	**EQUIPMENT WORK OTHER CONSTRUCTION EQUIPMENT**
Work Class:	
Proposed Use:	OTHER
Permit Number:	104426159-01-EW OT
Status:	ISSUED
Valuation:	$125,000.00
Contractor Company:	
Contractor Name:	SHAIRA CONSTRUCTION CORP, BALWINDER SINGH

ADJOINING PROPERTY FINDINGS

Date: **10/31/2005**
Permit Type:
Description:

Permit Description:
Work Class:
Proposed Use:
Permit Number: M250262
Status: COMPLETED
Valuation: $0.00
Contractor Company:
Contractor Name: LIPPOLIS ELECTRIC, INC.

Date: **3/16/2005**
Permit Type:
Description:

Permit Description:
Work Class:
Proposed Use:
Permit Number: M243333
Status: COMPLETED
Valuation: $0.00
Contractor Company:
Contractor Name: P&H ELECT D/B/A MAGE ELEC

Date: **12/14/2004**
Permit Type: **EW MH**
Description: **REPLACEMENT AIR CONDITIONING INSTALLATION. THERE WILL BE NO CHANGE IN USE4 EGRESS OR OCCUPASNCY.**

Permit Description: **EQUIPMENT WORK MECHANICAL/HVAC**
Work Class:
Proposed Use: OTHER
Permit Number: 103752896-01-EW MH
Status: ISSUED
Valuation: $60,000.00
Contractor Company:
Contractor Name: HUMPHREYS HARDING INC, COOL BREEZE, VINCO MECHANICAL INC, CONAIRE, LANE ASSOCIATES, ARISTA AIR CONDI

ADJOINING PROPERTY FINDINGS

Date:	**8/5/2004**
Permit Type:	**EW SP**
Description:	**REVISE SPRINKLER LAYOUT TO COORDINATE WITH ARCHITECTURAL REVISION OF OFFICE SPACE BY RELOCATING, REMOVING AND INSTALLING NEW SPRINKLER HEADS. NO CHANGE TO USE, OCCUPANCY. EGRESS OR FIREPROTECTION.**
Permit Description:	**EQUIPMENT WORK SPRINKLER**
Work Class:	
Proposed Use:	OTHER
Permit Number:	103778235-01-EW SP
Status:	ISSUED
Valuation:	$5,000.00
Contractor Company:	
Contractor Name:	MILLER PLBG & HTG INC, MILLER PLUMBING & HTG INC

Date:	**5/26/2004**
Permit Type:	**PL**
Description:	**REVISE A/C SYSTEM DUCTWORK LAYOUT TO COORDINATE WITH REVISED OFFICE LAYOUT. PERFORM PLUMBING WORK BY RELOCATING A SINK AND INSTALLING A DISHWASHER.**
Permit Description:	**PLUMBING**
Work Class:	
Proposed Use:	OTHER
Permit Number:	103767345-02-PL
Status:	ISSUED
Valuation:	$15,000.00
Contractor Company:	
Contractor Name:	L.S. MILLER PLBG AND HTG, LS MILLER PLUMB HEAT., MILLER P;LBG & HTG, MILLER PLBG AND HTG, MILLER PLU

ADJOINING PROPERTY FINDINGS

Date:	**5/19/2004**
Permit Type:	**EW OT**
Description:	**PERFORM MINOR INTERIOR DEMOLITION TO CREATE AN OPEN PLAN LAYOUT OF EXISTUNG OFFICE SPACE. PERFORM PARTITION WORK TO REVISE LAYOUT OF SOME OFFICE SPACES. NO CHANGE TO USE, OCCUPANCY, EGRESS OR FIREPROTECTION.**
Permit Description:	**EQUIPMENT WORK OTHER CONSTRUCTION EQUIPMENT**
Work Class:	
Proposed Use:	OTHER
Permit Number:	103767345-01-EW OT
Status:	ISSUED
Valuation:	$25,000.00
Contractor Company:	
Contractor Name:	PREMIER WOODCRAFT LTD, PRESTIGE INDUSTRIES LTD

Date:	**5/19/2004**
Permit Type:	**EW MH**
Description:	**REVISE A/C SYSTEM DUCTWORK LAYOUT TO COORDINATE WITH REVISED OFFICE LAYOUT. PERFORM PLUMBING WORK BY RELOCATING A SINK AND INSTALLING A DISHWASHER.**
Permit Description:	**EQUIPMENT WORK MECHANICAL/HVAC**
Work Class:	
Proposed Use:	OTHER
Permit Number:	103767345-02-EW MH
Status:	ISSUED
Valuation:	$15,000.00
Contractor Company:	
Contractor Name:	PREMIER WOODCRAFT LTD, PRESTIGE INDUSTRIES LTD

ADJOINING PROPERTY FINDINGS

Date:	**4/29/2004**
Permit Type:	**EW OT**
Description:	**PERFORM MINOR INTERIOR DEMOLITION TO CREATE AN OPEN PLAN LAYOUT OF EXISTUNG OFFICE SPACE. PERFORM PARTITION WORK TO REVISE LAYOUT OF SOME OFFICE SPACES. NO CHANGE TO USE, OCCUPANCY, EGRESS OR FIREPROTECTION.**
Permit Description:	**EQUIPMENT WORK OTHER CONSTRUCTION EQUIPMENT**
Work Class:	
Proposed Use:	OTHER
Permit Number:	103767345-01-EW OT
Status:	ISSUED
Valuation:	$25,000.00
Contractor Company:	
Contractor Name:	PREMIER WOODCRAFT LTD, PRESTIGE INDUSTRIES LTD

Date:	**4/29/2004**
Permit Type:	**EW MH**
Description:	**REVISE A/C SYSTEM DUCTWORK LAYOUT TO COORDINATE WITH REVISED OFFICE LAYOUT. PERFORM PLUMBING WORK BY RELOCATING A SINK AND INSTALLING A DISHWASHER.**
Permit Description:	**EQUIPMENT WORK MECHANICAL/HVAC**
Work Class:	
Proposed Use:	OTHER
Permit Number:	103767345-02-EW MH
Status:	ISSUED
Valuation:	$15,000.00
Contractor Company:	
Contractor Name:	PREMIER WOODCRAFT LTD, PRESTIGE INDUSTRIES LTD

ADJOINING PROPERTY FINDINGS

Date: **4/27/2004**
Permit Type:
Description:

Permit Description:
Work Class: Residential Add Alt Conv
Proposed Use:
Permit Number: BP04-0122
Status:
Valuation: $100,000.00
Contractor Company:
Contractor Name:

Date: **4/14/2004**
Permit Type:
Description:

Permit Description:
Work Class:
Proposed Use:
Permit Number: M233035
Status: COMPLETED
Valuation: $0.00
Contractor Company:
Contractor Name: P&H ELECT D/B/A MAGE ELEC

Date: **7/25/2003**
Permit Type:
Description:

Permit Description:
Work Class:
Proposed Use:
Permit Number: M225415
Status: COMPLETED
Valuation: $0.00
Contractor Company:
Contractor Name: P&H ELECT D/B/A MAGE ELEC

ADJOINING PROPERTY FINDINGS

Date: **4/21/2003**
Permit Type: **EQ SH**
Description:

Permit Description: **CONSTRUCTION EQUIPMENT SIDEWALK SHED**
Work Class:
Proposed Use:
Permit Number: 103137678-01-EQ SH
Status: ISSUED
Valuation: $0.00
Contractor Company:
Contractor Name: SPRING SCAFFOLDING, SPRING SCAFF., SPRING SCAFF, SPRING SCAFF, SPRING SCAFF., SPRING SCAFFODING, Z

Date: **2/24/2003**
Permit Type:
Description:

Permit Description:
Work Class:
Proposed Use:
Permit Number: M220870
Status: COMPLETED
Valuation: $0.00
Contractor Company:
Contractor Name: P&H ELECT D/B/A MAGE ELEC

Date: **12/10/2001**
Permit Type:
Description:

Permit Description:
Work Class:
Proposed Use:
Permit Number: M207179
Status: COMPLETED
Valuation: $0.00
Contractor Company:
Contractor Name: P&H ELECT D/B/A MAGE ELEC

ADJOINING PROPERTY FINDINGS

Date: **3/28/2000**
Permit Type:
Description:

Permit Description:
Work Class:
Proposed Use:
Permit Number: M187921
Status: COMPLETED
Valuation: $0.00
Contractor Company:
Contractor Name: ITALCO ELECTRIC INC.

Date: **1/20/2000**
Permit Type:
Description:

Permit Description:
Work Class:
Proposed Use:
Permit Number: M185796
Status: COMPLETED
Valuation: $0.00
Contractor Company:
Contractor Name: LEVEST ELECTRIC CORP.

Date: **12/16/1999**
Permit Type:
Description:

Permit Description:
Work Class:
Proposed Use:
Permit Number: M184815
Status: COMPLETED
Valuation: $0.00
Contractor Company:
Contractor Name: AL-ARM ELEC'L CONST.CORP

ADJOINING PROPERTY FINDINGS

Date: **7/30/1997**
Permit Type:
Description:

Permit Description:
Work Class:
Proposed Use:
Permit Number: M156872
Status: COMPLETED
Valuation: $0.00
Contractor Company:
Contractor Name: P&H ELECT D/B/A MAGE ELEC

Date: **8/30/1995**
Permit Type:
Description:

Permit Description:
Work Class:
Proposed Use:
Permit Number: M135455
Status: COMPLETED
Valuation: $0.00
Contractor Company:
Contractor Name: ZWICKER ELEC. CO., INC.

Date: **6/6/1995**
Permit Type:
Description:

Permit Description:
Work Class:
Proposed Use:
Permit Number: M132457
Status: CLOSED/CANCELLED
Valuation: $0.00
Contractor Company:
Contractor Name: MARTY ALLEN ELEC'L CO.,IN

ADJOINING PROPERTY FINDINGS

Date: **5/2/1995**
Permit Type:
Description:

Permit Description:
Work Class:
Proposed Use:
Permit Number: M131392
Status: COMPLETED
Valuation: $0.00
Contractor Company:
Contractor Name: CONCORD ELEC'L CONTR. CO.

Date: **2/3/1995**
Permit Type:
Description:

Permit Description:
Work Class:
Proposed Use:
Permit Number: M128205
Status: COMPLETED
Valuation: $0.00
Contractor Company:
Contractor Name: P&H ELECT D/B/A MAGE ELEC

Date: **10/11/1994**
Permit Type:
Description:

Permit Description:
Work Class:
Proposed Use:
Permit Number: M124274
Status: COMPLETED
Valuation: $0.00
Contractor Company:
Contractor Name: P&H ELECT D/B/A MAGE ELEC

ADJOINING PROPERTY FINDINGS

Date: **11/15/1993**
Permit Type:
Description:

Permit Description:
Work Class:
Proposed Use:
Permit Number: M112846
Status: COMPLETED
Valuation: $0.00
Contractor Company:
Contractor Name: P&H ELECT D/B/A MAGE ELEC

Date: **11/17/1992**
Permit Type:
Description:

Permit Description:
Work Class:
Proposed Use:
Permit Number: M101135
Status: COMPLETED
Valuation: $0.00
Contractor Company:
Contractor Name: CONCORD ELEC'L CONTR. CO.

Date: **12/11/1990**
Permit Type:
Description:

Permit Description:
Work Class:
Proposed Use:
Permit Number: M076133
Status: COMPLETED
Valuation: $0.00
Contractor Company:
Contractor Name: EMPIRE ELEVATOR CORP.

ADJOINING PROPERTY FINDINGS

Date: **11/13/1990**
Permit Type:
Description:

Permit Description:
Work Class:
Proposed Use:
Permit Number: M074982
Status: COMPLETED
Valuation: $0.00
Contractor Company:
Contractor Name: PAUL VERARDI

Date: **10/22/1990**
Permit Type:
Description:

Permit Description:
Work Class:
Proposed Use:
Permit Number: M074211
Status: COMPLETED
Valuation: $0.00
Contractor Company:
Contractor Name: PAUL VERARDI

Date: **5/22/1990**
Permit Type:
Description:

Permit Description:
Work Class:
Proposed Use:
Permit Number: M067947
Status: COMPLETED
Valuation: $0.00
Contractor Company:
Contractor Name: CONCORD ELEC'L CONTR. CO.

ADJOINING PROPERTY FINDINGS

Date: **9/5/1989**
Permit Type:
Description:

Permit Description:
Work Class:
Proposed Use:
Permit Number: M056833
Status: COMPLETED
Valuation: $0.00
Contractor Company:
Contractor Name: ALESCI ELECTRIC CORP.

Date: **12/6/1988**
Permit Type:
Description:

Permit Description:
Work Class:
Proposed Use:
Permit Number: M045845
Status: COMPLETED
Valuation: $0.00
Contractor Company:
Contractor Name: PARAGON ELEC'L & AIR COND

Date: **11/21/1988**
Permit Type:
Description:

Permit Description:
Work Class:
Proposed Use:
Permit Number: M045243
Status: CLOSED/CANCELLED
Valuation: $0.00
Contractor Company:
Contractor Name: B & J ELECTRIC CO.

ADJOINING PROPERTY FINDINGS

Date: **11/21/1988**
Permit Type:
Description:

Permit Description:
Work Class:
Proposed Use:
Permit Number: M045246
Status: CLOSED/CANCELLED
Valuation: $0.00
Contractor Company:
Contractor Name: B & J ELECTRIC CO.

Date: **11/17/1988**
Permit Type:
Description:

Permit Description:
Work Class:
Proposed Use:
Permit Number: M045107
Status: COMPLETED
Valuation: $0.00
Contractor Company:
Contractor Name: PARAGON ELEC'L & AIR COND

Date: **11/14/1988**
Permit Type:
Description:

Permit Description:
Work Class:
Proposed Use:
Permit Number: M044891
Status: COMPLETED
Valuation: $0.00
Contractor Company:
Contractor Name: MEROSE ELECTRIC CORP.

ADJOINING PROPERTY FINDINGS

Date: **10/4/1988**
Permit Type:
Description:

Permit Description:
Work Class:
Proposed Use:
Permit Number: M043326
Status: COMPLETED
Valuation: $0.00
Contractor Company:
Contractor Name: B & J ELECTRIC CO.

Date: **9/22/1988**
Permit Type:
Description:

Permit Description:
Work Class:
Proposed Use:
Permit Number: M042634
Status: COMPLETED
Valuation: $0.00
Contractor Company:
Contractor Name: PARAGON ELEC'L & AIR COND

Date: **5/26/1988**
Permit Type:
Description:

Permit Description:
Work Class:
Proposed Use:
Permit Number: M037612
Status: CLOSED/CANCELLED
Valuation: $0.00
Contractor Company:
Contractor Name: JOSEPH WEINSTEIN ELECTRIC

ADJOINING PROPERTY FINDINGS

Date: **4/27/1988**
Permit Type:
Description:

Permit Description:
Work Class:
Proposed Use:
Permit Number: B036793
Status: AWAITING INSPECTION REQUEST
Valuation: $0.00
Contractor Company:
Contractor Name: AL-ARM ELEC'L CONST.CORP

Date: **9/4/1987**
Permit Type:
Description:

Permit Description:
Work Class:
Proposed Use:
Permit Number: M025712
Status: COMPLETED
Valuation: $0.00
Contractor Company:
Contractor Name: T & A ELEC'L CONTR. INC.

Date: **5/15/1987**
Permit Type:
Description:

Permit Description:
Work Class:
Proposed Use:
Permit Number: M020441
Status: COMPLETED
Valuation: $0.00
Contractor Company:
Contractor Name: DATA ELECTRICAL CONTRS.,

ADJOINING PROPERTY FINDINGS

Date: **4/3/1987**
Permit Type:
Description:

Permit Description:
Work Class:
Proposed Use:
Permit Number: M018111
Status: COMPLETED
Valuation: $0.00
Contractor Company:
Contractor Name: DATA ELECTRICAL CONTRS.,

Date: **9/25/1986**
Permit Type:
Description:

Permit Description:
Work Class:
Proposed Use:
Permit Number: M008911
Status: COMPLETED
Valuation: $0.00
Contractor Company:
Contractor Name: MEROSE ELECTRIC CORP.

Date: **6/6/1986**
Permit Type:
Description:

Permit Description:
Work Class:
Proposed Use:
Permit Number: M003375
Status: COMPLETED
Valuation: $0.00
Contractor Company:
Contractor Name: S. KLEIN CO. INC.

ADJOINING PROPERTY FINDINGS

Date: **6/2/1986**
Permit Type:
Description:

Permit Description:
Work Class:
Proposed Use:
Permit Number: M003127
Status: CLOSED/CANCELLED
Valuation: $0.00
Contractor Company:
Contractor Name: HABE ELECTRIC CO.INC.

Date: **5/30/1986**
Permit Type:
Description:

Permit Description:
Work Class:
Proposed Use:
Permit Number: M003098
Status: COMPLETED
Valuation: $0.00
Contractor Company:
Contractor Name: HABE ELECTRIC CO.INC.

Date: **5/21/1986**
Permit Type:
Description:

Permit Description:
Work Class:
Proposed Use:
Permit Number: M002377
Status: COMPLETED
Valuation: $0.00
Contractor Company:
Contractor Name: HABE ELECTRIC CO.INC.

ADJOINING PROPERTY FINDINGS

Date: **2/13/1986**
Permit Type:
Description:

Permit Description:
Work Class:
Proposed Use:
Permit Number: 046905
Status: COMPLETED
Valuation: $0.00
Contractor Company:
Contractor Name: MEROSE ELECTRIC CORP.

Date: **10/22/1985**
Permit Type:
Description:

Permit Description:
Work Class:
Proposed Use:
Permit Number: 040009
Status: COMPLETED
Valuation: $0.00
Contractor Company:
Contractor Name: MODICA & REILLY ELEC'L CR

Date: **10/8/1985**
Permit Type:
Description:

Permit Description:
Work Class:
Proposed Use:
Permit Number: 039293
Status: COMPLETED
Valuation: $0.00
Contractor Company:
Contractor Name: BERNARDO ELECTRIC CO.

ADJOINING PROPERTY FINDINGS

Date: **8/2/1985**
Permit Type:
Description:

Permit Description:
Work Class:
Proposed Use:
Permit Number: 035380
Status: COMPLETED
Valuation: $0.00
Contractor Company:
Contractor Name: SURREY ELECTRIC CO., INC.

Date: **6/10/1985**
Permit Type:
Description:

Permit Description:
Work Class:
Proposed Use:
Permit Number: 031930
Status: COMPLETED
Valuation: $0.00
Contractor Company:
Contractor Name: MEROSE ELECTRIC CORP.

636 BROADWAY

Date: **11/15/2011**
Permit Type: **EW OT**
Description:

Permit Description: **EQUIPMENT WORK OTHER CONSTRUCTION EQUIPMENT**
Work Class:
Proposed Use:
Permit Number: 120834366-01-EW OT
Status: RE-ISSUED
Valuation: $0.00
Contractor Company:
Contractor Name: JERRICK ASSOCIATES INC, JERRICK ASSOCIATES

ADJOINING PROPERTY FINDINGS

Date: **5/13/2011**
Permit Type: **EW OT**
Description:

Permit Description: **EQUIPMENT WORK OTHER CONSTRUCTION EQUIPMENT**
Work Class:
Proposed Use:
Permit Number: 110473096-01-EW OT
Status: ISSUED
Valuation: $0.00
Contractor Company:
Contractor Name: WATTERS CONSTRUCTION INC, WATTERS CONSTRUCTION CO

Date: **10/6/2010**
Permit Type:
Description:

Permit Description:
Work Class:
Proposed Use:
Permit Number: M307532
Status: AWAITING INSPECTION REQUEST
Valuation: $0.00
Contractor Company:
Contractor Name: T & R ALARM AND ELEC'L

Date: **11/16/2007**
Permit Type:
Description:

Permit Description:
Work Class:
Proposed Use:
Permit Number: M274344
Status: ADMINISTRATIVELY CLOSED (MINOR WORK)
Valuation: $0.00
Contractor Company:
Contractor Name: ELECT'L ILLUMNTNS BY ARNO

ADJOINING PROPERTY FINDINGS

Date: **8/14/2007**
Permit Type:
Description:

Permit Description:
Work Class:
Proposed Use:
Permit Number: M270661
Status: AWAITING INSPECTION REQUEST
Valuation: $0.00
Contractor Company:
Contractor Name: ALLIANCE ELEVATOR COMPANY

Date: **3/31/2006**
Permit Type: **EQ SH**
Description: **INSTALL HEAVY DUTY SIDEWALK SHED FOR A TOTAL OF 50 FT LONG AT 636 BROADWAY DURING REMEDIAL REPAIRS. WORK TO COMPLY WITH LL33/91. NO CHANGE IN USE, EGRESS OR OCCUPANCY FILED ON THIS APPLICATION.**

Permit Description: **CONSTRUCTION EQUIPMENT SIDEWALK SHED**
Work Class:
Proposed Use: OTHER
Permit Number: 104393005-01-EQ SH
Status: ISSUED
Valuation: $0.00
Contractor Company:
Contractor Name: JERRICK ASSOCIATES INC, JERRICK ASSOCIATES

Date: **10/26/2004**
Permit Type:
Description:

Permit Description:
Work Class:
Proposed Use:
Permit Number: M239035
Status: COMPLETED
Valuation: $0.00
Contractor Company:
Contractor Name: MERIT ELECTRICAL CORP.

ADJOINING PROPERTY FINDINGS

Date:	**9/23/2004**
Permit Type:	**AL**
Description:	**INSTALLATION OF AN ACCESSORY BUSINESS AW NING- DUANE READE NO CHANGE IN SE, EGRESS OR OCCUPANCY.**
Permit Description:	**ALTERATION**
Work Class:	
Proposed Use:	OTHER
Permit Number:	103921268-01-AL
Status:	ISSUED
Valuation:	$1,500.00
Contractor Company:	
Contractor Name:	NY SIGH CITY, NY SIGN CITY, NY SIGN CITY INC., NY SIGN CITY INC, NY SIGN CITY, NY SIGH CITY INC.,

Date:	**9/23/2004**
Permit Type:	**AL**
Description:	**INSTALLATION OF AN ACCESSORY BUSINESS AW NING- PHARMACY NO CHANGE IN USE EGRESS OR OCCUPANCY.**
Permit Description:	**ALTERATION**
Work Class:	
Proposed Use:	OTHER
Permit Number:	103921302-01-AL
Status:	ISSUED
Valuation:	$1,500.00
Contractor Company:	
Contractor Name:	NY SIGH CITY, NY SIGN CITY, NY SIGN CITY INC., NY SIGN CITY INC, NY SIGN CITY, NY SIGH CITY INC.,

ADJOINING PROPERTY FINDINGS

Date:	**8/31/2004**
Permit Type:	**PL**
Description:	**INTERIOR RENOVATION TO EXISTING SPACE ON THE 1st FLOOR,& MINOR WORK @ CELLAR, CONSTRUCT NEW PARTITIONS, HUNG CEILING, PHARMACY SINK, NEW HVAC SYSTEM, ALL AS PER PLAN. NO CHANGE IN EGRESS, USE OR OCCUPANCY UNDER THIS APPLICATION.**
Permit Description:	**PLUMBING**
Work Class:	
Proposed Use:	OTHER
Permit Number:	103855614-01-PL
Status:	ISSUED
Valuation:	$105,000.00
Contractor Company:	
Contractor Name:	GUSTAVE M MENOCAL CONTRACTING IN, GUSTAVE M. MENOCAL CONTRACTING I, GUSTAVE MENOCAL CONTRACTING INC

Date:	**8/20/2004**
Permit Type:	**EW MH**
Description:	**INTERIOR RENOVATION TO EXISTING SPACE ON THE 1st FLOOR,& MINOR WORK @ CELLAR, CONSTRUCT NEW PARTITIONS, HUNG CEILING, PHARMACY SINK, NEW HVAC SYSTEM, ALL AS PER PLAN. NO CHANGE IN EGRESS, USE OR OCCUPANCY UNDER THIS APPLICATION.**
Permit Description:	**EQUIPMENT WORK MECHANICAL/HVAC**
Work Class:	
Proposed Use:	OTHER
Permit Number:	103855614-01-EW MH
Status:	ISSUED
Valuation:	$105,000.00
Contractor Company:	
Contractor Name:	DABOCO INC. & DUANE READE INC, DABOCO INC & DUANE READE INC, DABOCO INC/DUANE READE INC, DABOCO INC,

ADJOINING PROPERTY FINDINGS

Date:	**8/20/2004**
Permit Type:	**EW OT**
Description:	**INTERIOR RENOVATION TO EXISTING SPACE ON THE 1st FLOOR,& MINOR WORK @ CELLAR, CONSTRUCT NEW PARTITIONS, HUNG CEILING, PHARMACY SINK, NEW HVAC SYSTEM, ALL AS PER PLAN. NO CHANGE IN EGRESS, USE OR OCCUPANCY UNDER THIS APPLICATION.**
Permit Description:	**EQUIPMENT WORK OTHER CONSTRUCTION EQUIPMENT**
Work Class:	
Proposed Use:	OTHER
Permit Number:	103855614-01-EW OT
Status:	ISSUED
Valuation:	$105,000.00
Contractor Company:	
Contractor Name:	DABOCO INC. & DUANE READE INC, DABOCO INC & DUANE READE INC, DABOCO INC/DUANE READE INC, DABOCO INC,

Date:	**7/9/2004**
Permit Type:	
Description:	
Permit Description:	
Work Class:	
Proposed Use:	
Permit Number:	M235971
Status:	COMPLETED
Valuation:	$0.00
Contractor Company:	
Contractor Name:	MERIT ELECTRICAL CORP.

ADJOINING PROPERTY FINDINGS

Date:	**5/11/2004**
Permit Type:	**EW MH**
Description:	**Furnish and install VAC systems for entire 4th floor.Install compressors on balcony in interiior courtyard.This application is in conjunction with #10356457 2**
Permit Description:	**EQUIPMENT WORK MECHANICAL/HVAC**
Work Class:	
Proposed Use:	OTHER
Permit Number:	103763937-01-EW MH
Status:	ISSUED
Valuation:	$76,000.00
Contractor Company:	
Contractor Name:	ULTRA AIR INC

Date:	**3/18/2004**
Permit Type:	
Description:	
Permit Description:	
Work Class:	
Proposed Use:	
Permit Number:	M232200
Status:	COMPLETED
Valuation:	$0.00
Contractor Company:	
Contractor Name:	NEW GRAND ELECTRIC, INC.

Date:	**11/25/2003**
Permit Type:	
Description:	
Permit Description:	
Work Class:	
Proposed Use:	
Permit Number:	M228880
Status:	COMPLETED
Valuation:	$0.00
Contractor Company:	
Contractor Name:	HY-LEE ELECTRIC CO., INC.

ADJOINING PROPERTY FINDINGS

Date:	**10/14/2003**
Permit Type:	**EW OT**
Description:	**INSTALLATION OF NEW OFFICES PARTITONS AND FINISHES. NO CHANGE IN USE, EGRESS OR OCCUPANCY.**
Permit Description:	**EQUIPMENT WORK OTHER CONSTRUCTION EQUIPMENT**
Work Class:	
Proposed Use:	OTHER
Permit Number:	103564572-01-EW OT
Status:	ISSUED
Valuation:	$60,000.00
Contractor Company:	
Contractor Name:	FELICE ACOUSTICAL CORP

Date:	**3/28/2003**
Permit Type:	
Description:	
Permit Description:	
Work Class:	
Proposed Use:	
Permit Number:	M221772
Status:	COMPLETED
Valuation:	$0.00
Contractor Company:	
Contractor Name:	CB ELECTRIC INC.

Date:	**5/25/1994**
Permit Type:	
Description:	
Permit Description:	
Work Class:	
Proposed Use:	
Permit Number:	M119476
Status:	CLOSED/CANCELLED
Valuation:	$0.00
Contractor Company:	
Contractor Name:	THE ELECTRIC CONNECTION

ADJOINING PROPERTY FINDINGS

Date: **9/27/1993**
Permit Type:
Description:

Permit Description:
Work Class:
Proposed Use:
Permit Number: M111225
Status: COMPLETED
Valuation: $0.00
Contractor Company:
Contractor Name: ROTHSTEIN & HOFFMAN ELEC.

Date: **9/15/1993**
Permit Type:
Description:

Permit Description:
Work Class:
Proposed Use:
Permit Number: M110876
Status: COMPLETED
Valuation: $0.00
Contractor Company:
Contractor Name: ROTHSTEIN & HOFFMAN ELEC.

Date: **2/1/1993**
Permit Type:
Description:

Permit Description:
Work Class:
Proposed Use:
Permit Number: M103142
Status: COMPLETED
Valuation: $0.00
Contractor Company:
Contractor Name: ROTHSTEIN & HOFFMAN ELEC.

ADJOINING PROPERTY FINDINGS

Date: **12/19/1991**
Permit Type:
Description:

Permit Description:
Work Class:
Proposed Use:
Permit Number: M089549
Status: CLOSED/CANCELLED
Valuation: $0.00
Contractor Company:
Contractor Name: IRWIN ELECTR'L CONTR'S, I

Date: **5/29/1990**
Permit Type:
Description:

Permit Description:
Work Class:
Proposed Use:
Permit Number: M068088
Status: CLOSED/CANCELLED
Valuation: $0.00
Contractor Company:
Contractor Name: IRWIN ELECTR'L CONTR'S, I

Date: **4/16/1990**
Permit Type:
Description:

Permit Description:
Work Class:
Proposed Use:
Permit Number: M066271
Status: NO ACCESS
Valuation: $0.00
Contractor Company:
Contractor Name: ALLIANCE ELEVATOR COMPANY

ADJOINING PROPERTY FINDINGS

Date: **12/5/1989**
Permit Type:
Description:

Permit Description:
Work Class:
Proposed Use:
Permit Number: M060526
Status: COMPLETED
Valuation: $0.00
Contractor Company:
Contractor Name: IRWIN ELECTR'L CONTR'S, I

Date: **11/28/1989**
Permit Type:
Description:

Permit Description:
Work Class:
Proposed Use:
Permit Number: M060261
Status: COMPLETED
Valuation: $0.00
Contractor Company:
Contractor Name: IRWIN ELECTR'L CONTR'S, I

Date: **10/31/1989**
Permit Type:
Description:

Permit Description:
Work Class:
Proposed Use:
Permit Number: M059098
Status: COMPLETED
Valuation: $0.00
Contractor Company:
Contractor Name: HARRY DOROWSKY, LIC. ELEC

ADJOINING PROPERTY FINDINGS

Date: **8/22/1989**
Permit Type:
Description:

Permit Description:
Work Class:
Proposed Use:
Permit Number: M056414
Status: COMPLETED
Valuation: $0.00
Contractor Company:
Contractor Name: IRWIN ELECTR'L CONTR'S, I

Date: **8/21/1989**
Permit Type:
Description:

Permit Description:
Work Class:
Proposed Use:
Permit Number: M056384
Status: COMPLETED
Valuation: $0.00
Contractor Company:
Contractor Name: IRWIN ELECTR'L CONTR'S, I

Date: **8/3/1989**
Permit Type:
Description:

Permit Description:
Work Class:
Proposed Use:
Permit Number: M055680
Status: COMPLETED
Valuation: $0.00
Contractor Company:
Contractor Name: IRWIN ELECTR'L CONTR'S, I

ADJOINING PROPERTY FINDINGS

Date: **7/7/1989**
Permit Type:
Description:

Permit Description:
Work Class:
Proposed Use:
Permit Number: M054472
Status: COMPLETED
Valuation: $0.00
Contractor Company:
Contractor Name: IRWIN ELECTR'L CONTR'S, I

Date: **6/21/1989**
Permit Type:
Description:

Permit Description:
Work Class:
Proposed Use:
Permit Number: M053864
Status: COMPLETED
Valuation: $0.00
Contractor Company:
Contractor Name: ORR ELECTRIC CORP

Date: **4/19/1989**
Permit Type:
Description:

Permit Description:
Work Class:
Proposed Use:
Permit Number: M051147
Status: COMPLETED
Valuation: $0.00
Contractor Company:
Contractor Name: CONTRACTORS ELEC'L SERVIC

ADJOINING PROPERTY FINDINGS

Date: **6/2/1988**
Permit Type:
Description:

Permit Description:
Work Class:
Proposed Use:
Permit Number: M037856
Status: COMPLETED
Valuation: $0.00
Contractor Company:
Contractor Name: TRIANGLE ELECTRIC INC.

Date: **3/7/1988**
Permit Type:
Description:

Permit Description:
Work Class:
Proposed Use:
Permit Number: M033823
Status: COMPLETED
Valuation: $0.00
Contractor Company:
Contractor Name: DANZA ELECTRIC INC.

Date: **2/22/1988**
Permit Type:
Description:

Permit Description:
Work Class:
Proposed Use:
Permit Number: M033122
Status: COMPLETED
Valuation: $0.00
Contractor Company:
Contractor Name: OSWALD E. IEN

ADJOINING PROPERTY FINDINGS

Date: **2/19/1988**
Permit Type:
Description:

Permit Description:
Work Class:
Proposed Use:
Permit Number: M033036
Status: COMPLETED
Valuation: $0.00
Contractor Company:
Contractor Name: PARAGON ELEC'L & AIR COND

Date: **1/26/1988**
Permit Type:
Description:

Permit Description:
Work Class:
Proposed Use:
Permit Number: M031893
Status: COMPLETED
Valuation: $0.00
Contractor Company:
Contractor Name: SEYMOUR ELECTRIC SVC., IN

Date: **4/21/1987**
Permit Type:
Description:

Permit Description:
Work Class:
Proposed Use:
Permit Number: M019034
Status: COMPLETED
Valuation: $0.00
Contractor Company:
Contractor Name: SEYMOUR ELECTRIC SVC., IN

ADJOINING PROPERTY FINDINGS

Date: **1/23/1987**
Permit Type:
Description:

Permit Description:
Work Class:
Proposed Use:
Permit Number: M014535
Status: COMPLETED
Valuation: $0.00
Contractor Company:
Contractor Name: DATA ELECTRICAL CONTRS.,

640 BROADWAY

Date: **11/7/2011**
Permit Type: **PL**
Description:

Permit Description: **PLUMBING**
Work Class:
Proposed Use:
Permit Number: 110378305-01-PL
Status: ISSUED
Valuation: $0.00
Contractor Company:
Contractor Name: A. HTG AND PLBG WORKS INC, D.H. EAGLE PLUMBING, LLC

ADJOINING PROPERTY FINDINGS

Date:	**10/14/2011**
Permit Type:	**EQ SF**
Description:	**ERECT TUBULAR STEEL SCAFFOLD STRUCTURE PER DRAWINGS. INSTALLATION SHALL COMPLY WITH BSA-362-44-SM, LL-52/05, CHAPTER 33, SECTION 3314 OF 2008 NYC BC AND TPPN#9/99. NO CHANGE IN EGRESS, OCCUPANCY OR USE ASSOCIATED WITH THIS PERMIT.**
Permit Description:	**CONSTRUCTION EQUIPMENT SCAFFOLD**
Work Class:	
Proposed Use:	OTHER R-2
Permit Number:	120859865-01-EQ SF
Status:	ISSUED
Valuation:	$0.00
Contractor Company:	
Contractor Name:	VILES CONTRACTING CORP

Date:	**9/23/2011**
Permit Type:	**EW OT**
Description:	
Permit Description:	**EQUIPMENT WORK OTHER CONSTRUCTION EQUIPMENT**
Work Class:	
Proposed Use:	
Permit Number:	120585722-01-EW OT
Status:	ISSUED
Valuation:	$0.00
Contractor Company:	
Contractor Name:	VILES CONTRACTING CORP

ADJOINING PROPERTY FINDINGS

Date: **8/1/2011**
Permit Type: **EW OT**
Description:

Permit Description: **EQUIPMENT WORK OTHER CONSTRUCTION EQUIPMENT**
Work Class:
Proposed Use:
Permit Number: 110378305-01-EW OT
Status: ISSUED
Valuation: $0.00
Contractor Company:
Contractor Name: VILES CONTRACTING CORP

Date: **8/1/2011**
Permit Type: **EW OT**
Description:

Permit Description: **EQUIPMENT WORK OTHER CONSTRUCTION EQUIPMENT**
Work Class:
Proposed Use:
Permit Number: 110413115-01-EW OT
Status: ISSUED
Valuation: $0.00
Contractor Company:
Contractor Name: VILES CONTRACTING CORP

Date: **8/1/2011**
Permit Type: **EW MH**
Description:

Permit Description: **EQUIPMENT WORK MECHANICAL/HVAC**
Work Class:
Proposed Use:
Permit Number: 120247759-01-EW MH
Status: ISSUED
Valuation: $0.00
Contractor Company:
Contractor Name: VILES CONTRACTING CORP

ADJOINING PROPERTY FINDINGS

Date: **8/1/2011**
Permit Type: **EQ FN**
Description:

Permit Description: **CONSTRUCTION EQUIPMENT FENCE**
Work Class:
Proposed Use:
Permit Number: 120295787-01-EQ FN
Status: ISSUED
Valuation: $0.00
Contractor Company:
Contractor Name: VILES CONTRACTING CORP

Date: **8/1/2011**
Permit Type: **EW OT**
Description:

Permit Description: **EQUIPMENT WORK OTHER CONSTRUCTION EQUIPMENT**
Work Class:
Proposed Use:
Permit Number: 120295787-01-EW OT
Status: ISSUED
Valuation: $0.00
Contractor Company:
Contractor Name: VILES CONTRACTING CORP

Date: **8/1/2011**
Permit Type: **EW OT**
Description:

Permit Description: **EQUIPMENT WORK OTHER CONSTRUCTION EQUIPMENT**
Work Class:
Proposed Use:
Permit Number: 120295787-02-EW OT
Status: ISSUED
Valuation: $0.00
Contractor Company:
Contractor Name: VILES CONTRACTING CORP

ADJOINING PROPERTY FINDINGS

Date: **8/1/2011**
Permit Type: **EW OT**
Description:

Permit Description: **EQUIPMENT WORK OTHER CONSTRUCTION EQUIPMENT**
Work Class:
Proposed Use:
Permit Number: 120319805-01-EW OT
Status: ISSUED
Valuation: $0.00
Contractor Company:
Contractor Name: VILES CONTRACTING CORP

Date: **7/20/2011**
Permit Type: **EW OT**
Description:

Permit Description: **EQUIPMENT WORK OTHER CONSTRUCTION EQUIPMENT**
Work Class:
Proposed Use:
Permit Number: 110378305-01-EW OT
Status: ISSUED
Valuation: $0.00
Contractor Company:
Contractor Name: VILES CONTRACTING CORP

Date: **6/1/2011**
Permit Type: **EW OT**
Description:

Permit Description: **EQUIPMENT WORK OTHER CONSTRUCTION EQUIPMENT**
Work Class:
Proposed Use:
Permit Number: 120585722-01-EW OT
Status: ISSUED
Valuation: $0.00
Contractor Company:
Contractor Name: VILES CONTRACTING CORP

ADJOINING PROPERTY FINDINGS

Date: **3/3/2011**
Permit Type: **DM**
Description: **DEMOLITION OF STRUCTURE**

Permit Description: **DEMOLITION & REMOVAL**
Work Class:
Proposed Use: OTHER
Permit Number: 320274831-01-DM
Status: ISSUED
Valuation: $0.00
Contractor Company:
Contractor Name: A.RUSSO WRECKING INC

Date: **3/3/2011**
Permit Type: **EQ FN**
Description: **DEMOLITION OF STRUCTURE**

Permit Description: **CONSTRUCTION EQUIPMENT FENCE**
Work Class:
Proposed Use: OTHER
Permit Number: 320274831-01-EQ FN
Status: ISSUED
Valuation: $0.00
Contractor Company:
Contractor Name: A.RUSSO WRECKING INC

Date: **9/20/2010**
Permit Type: **EW OT**
Description:

Permit Description: **EQUIPMENT WORK OTHER CONSTRUCTION EQUIPMENT**
Work Class:
Proposed Use:
Permit Number: 110413115-01-EW OT
Status: ISSUED
Valuation: $0.00
Contractor Company:
Contractor Name: VILES CONTRACTING CORP

ADJOINING PROPERTY FINDINGS

Date: **9/20/2010**
Permit Type: **EW MH**
Description:

Permit Description: **EQUIPMENT WORK MECHANICAL/HVAC**
Work Class:
Proposed Use:
Permit Number: 120247759-01-EW MH
Status: ISSUED
Valuation: $0.00
Contractor Company:
Contractor Name: VILES CONTRACTING CORP

Date: **9/20/2010**
Permit Type: **EQ FN**
Description:

Permit Description: **CONSTRUCTION EQUIPMENT FENCE**
Work Class:
Proposed Use:
Permit Number: 120295787-01-EQ FN
Status: ISSUED
Valuation: $0.00
Contractor Company:
Contractor Name: VILES CONTRACTING CORP

Date: **9/20/2010**
Permit Type: **EW OT**
Description:

Permit Description: **EQUIPMENT WORK OTHER CONSTRUCTION EQUIPMENT**
Work Class:
Proposed Use:
Permit Number: 120295787-01-EW OT
Status: ISSUED
Valuation: $0.00
Contractor Company:
Contractor Name: VILES CONTRACTING CORP

ADJOINING PROPERTY FINDINGS

Date: **9/20/2010**
Permit Type: **EW OT**
Description:

Permit Description: **EQUIPMENT WORK OTHER CONSTRUCTION EQUIPMENT**
Work Class:
Proposed Use:
Permit Number: 120295787-02-EW OT
Status: ISSUED
Valuation: $0.00
Contractor Company:
Contractor Name: VILES CONTRACTING CORP

Date: **7/23/2010**
Permit Type: **EW OT**
Description:

Permit Description: **EQUIPMENT WORK OTHER CONSTRUCTION EQUIPMENT**
Work Class:
Proposed Use:
Permit Number: 120319805-01-EW OT
Status: RE-ISSUED
Valuation: $0.00
Contractor Company:
Contractor Name: VILES CONTRACTING CORP

Date: **7/22/2010**
Permit Type: **PL**
Description:

Permit Description: **PLUMBING**
Work Class:
Proposed Use:
Permit Number: 110378305-01-PL
Status: ISSUED
Valuation: $0.00
Contractor Company:
Contractor Name: A. HTG AND PLBG WORKS INC, D.H. EAGLE PLUMBING, LLC

ADJOINING PROPERTY FINDINGS

Date: **7/19/2010**
Permit Type: **EW OT**
Description:

Permit Description: **EQUIPMENT WORK OTHER CONSTRUCTION EQUIPMENT**
Work Class:
Proposed Use:
Permit Number: 110378305-01-EW OT
Status: ISSUED
Valuation: $0.00
Contractor Company:
Contractor Name: VILES CONTRACTING CORP

Date: **6/7/2010**
Permit Type: **EQ FN**
Description:

Permit Description: **CONSTRUCTION EQUIPMENT FENCE**
Work Class:
Proposed Use:
Permit Number: 120295787-01-EQ FN
Status: ISSUED
Valuation: $0.00
Contractor Company:
Contractor Name: VILES CONTRACTING CORP

Date: **6/7/2010**
Permit Type: **EW OT**
Description:

Permit Description: **EQUIPMENT WORK OTHER CONSTRUCTION EQUIPMENT**
Work Class:
Proposed Use:
Permit Number: 120295787-01-EW OT
Status: ISSUED
Valuation: $0.00
Contractor Company:
Contractor Name: VILES CONTRACTING CORP

ADJOINING PROPERTY FINDINGS

Date: **6/7/2010**
Permit Type: **EW OT**
Description:

Permit Description: **EQUIPMENT WORK OTHER CONSTRUCTION EQUIPMENT**
Work Class:
Proposed Use:
Permit Number: 120295787-02-EW OT
Status: ISSUED
Valuation: $0.00
Contractor Company:
Contractor Name: VILES CONTRACTING CORP

Date: **2/9/2010**
Permit Type: **EW MH**
Description:

Permit Description: **EQUIPMENT WORK MECHANICAL/HVAC**
Work Class:
Proposed Use:
Permit Number: 120247759-01-EW MH
Status: ISSUED
Valuation: $0.00
Contractor Company:
Contractor Name: VILES CONTRACTING CORP

Date: **1/19/2010**
Permit Type:
Description:

Permit Description:
Work Class:
Proposed Use:
Permit Number: M299265
Status: COMPLETED
Valuation: $0.00
Contractor Company:
Contractor Name: CORPORATE ELEC. GROUP INC

ADJOINING PROPERTY FINDINGS

Date: **11/17/2009**
Permit Type: **EW OT**
Description:

Permit Description: **EQUIPMENT WORK OTHER CONSTRUCTION EQUIPMENT**
Work Class:
Proposed Use:
Permit Number: 110413115-01-EW OT
Status: ISSUED
Valuation: $0.00
Contractor Company:
Contractor Name: VILES CONTRACTING CORP

Date: **7/27/2009**
Permit Type: **EW OT**
Description:

Permit Description: **EQUIPMENT WORK OTHER CONSTRUCTION EQUIPMENT**
Work Class:
Proposed Use:
Permit Number: 110378305-01-EW OT
Status: ISSUED
Valuation: $0.00
Contractor Company:
Contractor Name: VILES CONTRACTING CORP

Date: **7/21/2009**
Permit Type: **EW OT**
Description:

Permit Description: **EQUIPMENT WORK OTHER CONSTRUCTION EQUIPMENT**
Work Class:
Proposed Use:
Permit Number: 110171331-01-EW OT
Status: ISSUED
Valuation: $0.00
Contractor Company:
Contractor Name: VILES CONTRACTING CORP

ADJOINING PROPERTY FINDINGS

Date: **5/15/2009**
Permit Type: **PL**
Description:

Permit Description: **PLUMBING**
Work Class:
Proposed Use:
Permit Number: 110378305-01-PL
Status: ISSUED
Valuation: $0.00
Contractor Company:
Contractor Name: A. HTG AND PLBG WORKS INC, D.H. EAGLE PLUMBING, LLC

Date: **5/13/2009**
Permit Type: **EQ FN**
Description:

Permit Description: **CONSTRUCTION EQUIPMENT FENCE**
Work Class:
Proposed Use:
Permit Number: 310229437-01-EQ FN
Status:
Valuation: $0.00
Contractor Company:
Contractor Name: ANCOR CONSTRUCTION SERV

Date: **5/13/2009**
Permit Type: **DM**
Description:

Permit Description: **DEMOLITION & REMOVAL**
Work Class:
Proposed Use:
Permit Number: 310229437-01-DM
Status:
Valuation: $0.00
Contractor Company:
Contractor Name: ANCOR CONSTRUCTION SERV

ADJOINING PROPERTY FINDINGS

Date: **4/29/2009**
Permit Type:
Description:

Permit Description:
Work Class:
Proposed Use:
Permit Number: M291853
Status: AWAITING INSPECTION REQUEST
Valuation: $0.00
Contractor Company:
Contractor Name: B.A.P. ELECTRIC CORP

Date: **3/9/2009**
Permit Type: **EQ SH**
Description:

Permit Description: **CONSTRUCTION EQUIPMENT SIDEWALK SHED**
Work Class:
Proposed Use:
Permit Number: 110291103-01-EQ SH
Status: ISSUED
Valuation: $0.00
Contractor Company:
Contractor Name: JOVIL CONTRACTING CORP

Date: **2/4/2009**
Permit Type:
Description:

Permit Description:
Work Class:
Proposed Use:
Permit Number: M289260
Status: NO JOB PROGRESS
Valuation: $0.00
Contractor Company:
Contractor Name: ARGON ELECTRICAL CORP

ADJOINING PROPERTY FINDINGS

Date: **12/3/2008**
Permit Type: **PL**
Description:

Permit Description: **PLUMBING**
Work Class:
Proposed Use:
Permit Number: 110378305-01-PL
Status: ISSUED
Valuation: $0.00
Contractor Company:
Contractor Name: EDGECOMBE PLBG & HTG INC, SANFRAN REINBIRD IND

Date: **11/25/2008**
Permit Type: **EW OT**
Description:

Permit Description: **EQUIPMENT WORK OTHER CONSTRUCTION EQUIPMENT**
Work Class:
Proposed Use:
Permit Number: 110378305-01-EW OT
Status: ISSUED
Valuation: $0.00
Contractor Company:
Contractor Name: VILES CONTRACTING CORP

Date: **9/9/2008**
Permit Type: **EW OT**
Description: **PARTIAL INTERIOR DEMO PER PLAN, PLASTER PATCH,PAINT WALLS AND CEILING TO MATCH EXISTING FINISH. NO CHANGE IN USE EGRESS OR OCCUPANCY UNDER THIS APPLICATION**

Permit Description: **EQUIPMENT WORK OTHER CONSTRUCTION EQUIPMENT**
Work Class:
Proposed Use: OTHER J-2
Permit Number: 110171331-01-EW OT
Status: ISSUED
Valuation: $20,000.00
Contractor Company:
Contractor Name: VILES CONTRACTING CORP

ADJOINING PROPERTY FINDINGS

Date: **6/27/2008**
Permit Type:
Description:

Permit Description:
Work Class:
Proposed Use:
Permit Number: M282323
Status: CLOSED/CANCELLED
Valuation: $0.00
Contractor Company:
Contractor Name: ARGON ELECTRICAL CORP

Date: **6/2/2008**
Permit Type: **EW OT**
Description: **PARTIAL INTERIOR DEMO PER PLAN, PLASTER PATCH,PAINT WALLS AND CEILING TO MATCH EXISTING FINISH. NO CHANGE IN USE EGRESS OR OCCUPANCY UNDER THIS APPLICATION**

Permit Description: **EQUIPMENT WORK OTHER CONSTRUCTION EQUIPMENT**
Work Class:
Proposed Use: OTHER J-2
Permit Number: 110171331-01-EW OT
Status: ISSUED
Valuation: $20,000.00
Contractor Company:
Contractor Name: VILES CONTRACTING CORP

Date: **9/21/2007**
Permit Type: **AL**
Description:

Permit Description: **ALTERATION**
Work Class:
Proposed Use:
Permit Number: 100497311-01-AL
Status: ISSUED
Valuation: $0.00
Contractor Company:
Contractor Name: JOVIL CONTRACTING CORP, VILES CONTRACTING CORP

ADJOINING PROPERTY FINDINGS

Date: **5/23/2007**
Permit Type:
Description:

Permit Description:
Work Class:
Proposed Use:
Permit Number: M267506
Status: COMPLETED
Valuation: $0.00
Contractor Company:
Contractor Name: NORLIN ELECL CONTRS INC

Date: **5/23/2007**
Permit Type:
Description:

Permit Description:
Work Class:
Proposed Use:
Permit Number: M267534
Status: COMPLETED
Valuation: $0.00
Contractor Company:
Contractor Name: NORLIN ELECL CONTRS INC

Date: **4/17/2007**
Permit Type: **AL**
Description: **Emergency shoring and bracing of first and second floor. No change in use, occupancy or egress.**

Permit Description: **ALTERATION**
Work Class:
Proposed Use: OTHER
Permit Number: 302303148-01-AL
Status: ISSUED
Valuation: $10,000.00
Contractor Company:
Contractor Name: MACK GLASSNAUTH IRON WORK

ADJOINING PROPERTY FINDINGS

Date: **2/12/2007**
Permit Type: **EQ FN**
Description:

Permit Description: **CONSTRUCTION EQUIPMENT FENCE**
Work Class:
Proposed Use: OTHER
Permit Number: 302298252-01-EQ FN
Status: ISSUED
Valuation: $0.00
Contractor Company:
Contractor Name: GATEWAY DEMOLITION CORP

Date: **2/12/2007**
Permit Type: **DM**
Description:

Permit Description: **DEMOLITION & REMOVAL**
Work Class:
Proposed Use: OTHER
Permit Number: 302298252-01-DM
Status: ISSUED
Valuation: $0.00
Contractor Company:
Contractor Name: GATEWAY DEMOLITION CORP

Date: **1/10/2007**
Permit Type: **EQ FN**
Description: **INSTALLATION OF CONSTRUCTION FENCE FOR REPAIR/ REBUILDING WORK. NO CHANGE IN USE, EGRESS OR OCCUPANCY.**

Permit Description: **CONSTRUCTION EQUIPMENT FENCE**
Work Class:
Proposed Use: OTHER
Permit Number: 302287790-01-EQ FN
Status: ISSUED
Valuation: $0.00
Contractor Company:
Contractor Name: MARK CONTRACTING NY INC, J & G GNRL CONTRACT CORP, SUPER VENUS CONSTRUCTION, J & G GENERAL CONTRACTI

ADJOINING PROPERTY FINDINGS

Date:	**10/27/2006**
Permit Type:	**AL**
Description:	
Permit Description:	**ALTERATION**
Work Class:	
Proposed Use:	
Permit Number:	100497311-01-AL
Status:	ISSUED
Valuation:	$0.00
Contractor Company:	
Contractor Name:	JOVIL CONTRACTING CORP, VILES CONTRACTING CORP

Date:	**10/4/2006**
Permit Type:	**EW OT**
Description:	**EXTERIOR FACADE REPAIRS. CORNICE, BUILDI NG CORNERS, STEEL & TERRA COTTA LINTELS, WATERTABLES, CHIMNEY, TERRA COT TA MASONRY, FACE BRICK, ROOF, WINDOW SI LS AND WINDOW REPLACEMENT. NO CHANGE IN USE, EGRESS OR OCCUPANCY.**
Permit Description:	**EQUIPMENT WORK OTHER CONSTRUCTION EQUIPMENT**
Work Class:	
Proposed Use:	OTHER
Permit Number:	104076376-01-EW OT
Status:	ISSUED
Valuation:	$1,000,000.00
Contractor Company:	
Contractor Name:	JOVIL CONTRACTING CORP, VILES CONTRACTING CORP

ADJOINING PROPERTY FINDINGS

Date:	**9/28/2006**
Permit Type:	**AL**
Description:	
Permit Description:	**ALTERATION**
Work Class:	
Proposed Use:	
Permit Number:	100497311-01-AL
Status:	ISSUED
Valuation:	$0.00
Contractor Company:	
Contractor Name:	JOVIL CONTRACTING CORP, VILES CONTRACTING CORP

Date:	**9/15/2006**
Permit Type:	**EQ SF**
Description:	**Installation of heavy duty pipe scaffold @ 75psf. Erected on Bleecker,Crosby & Broadway sides of the building. There will be no change to egress, use or occupancy. scaffold installed to perform facade work.**
Permit Description:	**CONSTRUCTION EQUIPMENT SCAFFOLD**
Work Class:	
Proposed Use:	OTHER
Permit Number:	104314261-01-EQ SF
Status:	ISSUED
Valuation:	$0.00
Contractor Company:	
Contractor Name:	JOVIL CONTRACTING CORP, VILES CONTRACTING CORP

ADJOINING PROPERTY FINDINGS

Date:	**8/9/2006**
Permit Type:	**PL**
Description:	
Permit Description:	**PLUMBING**
Work Class:	
Proposed Use:	
Permit Number:	104431633-01-PL
Status:	ISSUED
Valuation:	$0.00
Contractor Company:	
Contractor Name:	EDGE COMBE PLUMB HEAT CO, EDGECOMBE PLUMB HEAT, EDGECOMBE PLUMB HEAT INC., EDGECOMBE PLBG AND HTG IN

Date:	**7/24/2006**
Permit Type:	**EW OT**
Description:	
Permit Description:	**EQUIPMENT WORK OTHER CONSTRUCTION EQUIPMENT**
Work Class:	
Proposed Use:	
Permit Number:	104431633-01-EW OT
Status:	ISSUED
Valuation:	$0.00
Contractor Company:	
Contractor Name:	JOVIL CONTRACTING CORP, VILES CONTRACTING CORP

Date:	**7/24/2006**
Permit Type:	**EQ FN**
Description:	**Installation of wood fence. Work is related to job # 100497311. No change of use, egress or occupancy under this application.**
Permit Description:	**CONSTRUCTION EQUIPMENT FENCE**
Work Class:	
Proposed Use:	OTHER
Permit Number:	104460272-01-EQ FN
Status:	ISSUED
Valuation:	$0.00
Contractor Company:	
Contractor Name:	JOVIL CONTRACTING CORP, VILES CONTRACTING CORP

ADJOINING PROPERTY FINDINGS

Date:	**2/28/2006**
Permit Type:	
Description:	
Permit Description:	
Work Class:	
Proposed Use:	
Permit Number:	M253503
Status:	CLOSED/CANCELLED
Valuation:	$0.00
Contractor Company:	
Contractor Name:	NORLIN ELECL CONTRS INC

Date:	**1/10/2006**
Permit Type:	**EW OT**
Description:	**EXTERIOR FACADE REPAIRS. CORNICE, BUILDI NG CORNERS, STEEL & TERRA COTTA LINTELS, WATERTABLES, CHIMNEY, TERRA COT TA MASONRY, FACE BRICK, ROOF, WINDOW SI LS AND WINDOW REPLACEMENT. NO CHANGE IN USE, EGRESS OR OCCUPANCY.**
Permit Description:	**EQUIPMENT WORK OTHER CONSTRUCTION EQUIPMENT**
Work Class:	
Proposed Use:	OTHER
Permit Number:	104076376-01-EW OT
Status:	ISSUED
Valuation:	$1,000,000.00
Contractor Company:	
Contractor Name:	JOVIL CONTRACTING CORP, VILES CONTRACTING CORP

ADJOINING PROPERTY FINDINGS

Date:	**12/29/2005**
Permit Type:	**EQ SH**
Description:	**INSTALLATION OF HEAVY SIDEWALK SHED 73' DURING FACADE REPAIR NO CHANGE IN USE EGRESS OR OCCUPANCY SHED TO COMPLY WITH LL33/91**
Permit Description:	**CONSTRUCTION EQUIPMENT SIDEWALK SHED**
Work Class:	
Proposed Use:	OTHER
Permit Number:	103613920-01-EQ SH
Status:	ISSUED
Valuation:	$0.00
Contractor Company:	
Contractor Name:	OUTDOOR INSTALLATIONS LLC

Date:	**12/19/2005**
Permit Type:	**EQ SF**
Description:	**Installation of heavy duty pipe scaffold @ 75psf. Erected on Bleecker,Crosby & Broadway sides of the building. There will be no change to egress, use or occupancy. scaffold installed to perform facade work.**
Permit Description:	**CONSTRUCTION EQUIPMENT SCAFFOLD**
Work Class:	
Proposed Use:	OTHER
Permit Number:	104314261-01-EQ SF
Status:	ISSUED
Valuation:	$0.00
Contractor Company:	
Contractor Name:	JOVIL CONTRACTING CORP, VILES CONTRACTING CORP

ADJOINING PROPERTY FINDINGS

Date: **10/25/2005**
Permit Type: **AL**
Description:

Permit Description: **ALTERATION**
Work Class:
Proposed Use:
Permit Number: 100497311-01-AL
Status: ISSUED
Valuation: $0.00
Contractor Company:
Contractor Name: JOVIL CONTRACTING CORP, VILES CONTRACTING CORP

Date: **4/20/2005**
Permit Type: **AL**
Description: **Hereby submit fire protection plan. Application is related to Alt (1) # 100497311. No work to be done under this application.**

Permit Description: **ALTERATION**
Work Class:
Proposed Use: OTHER
Permit Number: 104059019-01-AL
Status: ISSUED
Valuation: $1.00
Contractor Company:
Contractor Name: BMH REALTY LTD. DBA HELLER REALT

ADJOINING PROPERTY FINDINGS

Date:	**3/25/2005**
Permit Type:	**EQ SH**
Description:	**INSTALLATION OF A HEAVY DUTY SHED,40', DURING FACADE REPAIR. NO CHANGES IN USE, EGRESS, OR OCCUPANCY. SHED TO COMPLY WITH LL33/91 AND TPPN 9/99.**
Permit Description:	**CONSTRUCTION EQUIPMENT SIDEWALK SHED**
Work Class:	
Proposed Use:	OTHER
Permit Number:	103970017-01-EQ SH
Status:	RE-ISSUED
Valuation:	$0.00
Contractor Company:	
Contractor Name:	SPRING SCAFFOLDING, SPRING SCAFF., SPRING SCAFF, SPRING SCAFF, SPRING SCAFF., SPRING SCAFFODING, Z

Date:	**3/17/2005**
Permit Type:	**PL**
Description:	
Permit Description:	**PLUMBING**
Work Class:	
Proposed Use:	
Permit Number:	102953369-01-PL
Status:	ISSUED
Valuation:	$0.00
Contractor Company:	
Contractor Name:	EDGE COMBE PLUMB HEAT CO, EDGECOMBE PLUMB HEAT, EDGECOMBE PLUMB HEAT INC., EDGECOMBE PLBG AND HTG IN

ADJOINING PROPERTY FINDINGS

Date:	**2/22/2005**
Permit Type:	**EW BL**
Description:	**REFILING OF FO 4085/88 TO OBTAIN SIGNOFFS FOR BOILER AND OIL BURNER (NO WORK UNDER THIS APPLICATION) (NYC BOILER No. 3891-01). NO CHANGE IN EGRESS, OCCUPANCY OR USE UNDER THIS APPLICATION.**
Permit Description:	**EQUIPMENT WORK BOILER**
Work Class:	
Proposed Use:	OTHER
Permit Number:	104040949-01-EW BL
Status:	ISSUED
Valuation:	$0.00
Contractor Company:	
Contractor Name:	CASTLE OIL CORP, CASTLE OIL CORPORATION, CASTLE_OIL CORPORATION, CASTLE OIL CO, NEW LINE RENOV CORP

Date:	**2/22/2005**
Permit Type:	**EW FB**
Description:	**REFILING OF FO 4085/88 TO OBTAIN SIGNOFFS FOR BOILER AND OIL BURNER (NO WORK UNDER THIS APPLICATION) (NYC BOILER No. 3891-01). NO CHANGE IN EGRESS, OCCUPANCY OR USE UNDER THIS APPLICATION.**
Permit Description:	**EQUIPMENT WORK FUEL BURNING**
Work Class:	
Proposed Use:	OTHER
Permit Number:	104040949-01-EW FB
Status:	ISSUED
Valuation:	$0.00
Contractor Company:	
Contractor Name:	CASTLE OIL CORP, CASTLE OIL CORPORATION, CASTLE_OIL CORPORATION, CASTLE OIL CO, NEW LINE RENOV CORP

ADJOINING PROPERTY FINDINGS

Date:	**12/27/2004**
Permit Type:	**EQ SH**
Description:	**INSTALLATION OF HEAVY SIDEWALK SHED 73' DURING FACADE REPAIR NO CHANGE IN USE EGRESS OR OCCUPANCY SHED TO COMPLY WITH LL33/91**
Permit Description:	**CONSTRUCTION EQUIPMENT SIDEWALK SHED**
Work Class:	
Proposed Use:	OTHER
Permit Number:	103613920-01-EQ SH
Status:	ISSUED
Valuation:	$0.00
Contractor Company:	
Contractor Name:	SPRING SCAFFOLDING, SPRING SCAFF., SPRING SCAFF, SPRING SCAFF, SPRING SCAFF., SPRING SCAFFODING, Z

Date:	**11/19/2004**
Permit Type:	**EQ SH**
Description:	**INSTALLATION OF A HEAVY DUTY SHED,40', DURING FACADE REPAIR. NO CHANGES IN USE, EGRESS, OR OCCUPANCY. SHED TO COMPLY WITH LL33/91 AND TPPN 9/99.**
Permit Description:	**CONSTRUCTION EQUIPMENT SIDEWALK SHED**
Work Class:	
Proposed Use:	OTHER
Permit Number:	103970017-01-EQ SH
Status:	ISSUED
Valuation:	$0.00
Contractor Company:	
Contractor Name:	SPRING SCAFFOLDING, SPRING SCAFF., SPRING SCAFF, SPRING SCAFF, SPRING SCAFF., SPRING SCAFFODING, Z

ADJOINING PROPERTY FINDINGS

Date: **9/29/2004**
Permit Type: **AL**
Description:

Permit Description: **ALTERATION**
Work Class:
Proposed Use:
Permit Number: 100497311-01-AL
Status: RE-ISSUED
Valuation: $0.00
Contractor Company:
Contractor Name: JOVIL CONTRACTING CORP, VILES CONTRACTING CORP

Date: **9/24/2004**
Permit Type: **PL**
Description:

Permit Description: **PLUMBING**
Work Class:
Proposed Use:
Permit Number: 100497311-02-PL
Status: ISSUED
Valuation: $0.00
Contractor Company:
Contractor Name: EDGE COMBE PLUMB HEAT CO, EDGECOMBE PLUMB HEAT, EDGECOMBE PLUMB HEAT INC., EDGECOMBE PLBG AND HTG IN

Date: **8/18/2004**
Permit Type: **AL**
Description:

Permit Description: **ALTERATION**
Work Class:
Proposed Use:
Permit Number: 100497311-01-AL
Status: ISSUED
Valuation: $0.00
Contractor Company:
Contractor Name: JOVIL CONTRACTING CORP, VILES CONTRACTING CORP

ADJOINING PROPERTY FINDINGS

Date:	**3/9/2004**
Permit Type:	**EQ SH**
Description:	**INSTALLATION OF HEAVY SIDEWALK SHED 73' DURING FACADE REPAIR NO CHANGE IN USE EGRESS OR OCCUPANCY SHED TO COMPLY WITH LL33/91**
Permit Description:	**CONSTRUCTION EQUIPMENT SIDEWALK SHED**
Work Class:	
Proposed Use:	OTHER
Permit Number:	103613920-01-EQ SH
Status:	ISSUED
Valuation:	$0.00
Contractor Company:	
Contractor Name:	SPRING SCAFFOLDING, SPRING SCAFF., SPRING SCAFF, SPRING SCAFF, SPRING SCAFF., SPRING SCAFFODING, Z

Date:	**11/13/2003**
Permit Type:	**EW SP**
Description:	
Permit Description:	**EQUIPMENT WORK SPRINKLER**
Work Class:	
Proposed Use:	
Permit Number:	102953369-01-EW SP
Status:	ISSUED
Valuation:	$0.00
Contractor Company:	
Contractor Name:	RAEL AUTOMATIC SPRINKLER_CO INC, RAEL AUTOMATIC SPRINKLER CO INC, RAEL AUTOM. SPRINKLER CO, RAEL AU

ADJOINING PROPERTY FINDINGS

Date: **9/11/2003**
Permit Type: **AL**
Description:

Permit Description: **ALTERATION**
Work Class:
Proposed Use:
Permit Number: 100497311-01-AL
Status: ISSUED
Valuation: $0.00
Contractor Company:
Contractor Name: 640 BROADWAY RENAISSANCE CO.,

Date: **8/13/2003**
Permit Type:
Description:

Permit Description:
Work Class:
Proposed Use:
Permit Number: M225885
Status: COMPLETED
Valuation: $0.00
Contractor Company:
Contractor Name: TRINCE ELECTRIC INC.

Date: **5/8/2003**
Permit Type:
Description:

Permit Description:
Work Class:
Proposed Use:
Permit Number: M223052
Status: COMPLETED
Valuation: $0.00
Contractor Company:
Contractor Name: TRINCE ELECTRIC INC.

ADJOINING PROPERTY FINDINGS

Date: **1/12/2000**
Permit Type:
Description:

Permit Description:
Work Class:
Proposed Use:
Permit Number: M185571
Status: COMPLETED
Valuation: $0.00
Contractor Company:
Contractor Name: TRINCE ELECTRIC INC.

Date: **11/4/1999**
Permit Type:
Description:

Permit Description:
Work Class:
Proposed Use:
Permit Number: M183430
Status: COMPLETED
Valuation: $0.00
Contractor Company:
Contractor Name: TRINCE ELECTRIC INC.

Date: **8/25/1999**
Permit Type:
Description:

Permit Description:
Work Class:
Proposed Use:
Permit Number: M181212
Status: CLOSED/CANCELLED
Valuation: $0.00
Contractor Company:
Contractor Name: WELSBACH ELECTRIC CORP.

ADJOINING PROPERTY FINDINGS

Date: **4/7/1999**
Permit Type:
Description:

Permit Description:
Work Class:
Proposed Use:
Permit Number: M176890
Status: COMPLETED
Valuation: $0.00
Contractor Company:
Contractor Name: MIDWAY ELECTRICAL CONTR.,

Date: **4/7/1999**
Permit Type:
Description:

Permit Description:
Work Class:
Proposed Use:
Permit Number: M176891
Status: COMPLETED
Valuation: $0.00
Contractor Company:
Contractor Name: MIDWAY ELECTRICAL CONTR.,

Date: **4/7/1999**
Permit Type:
Description:

Permit Description:
Work Class:
Proposed Use:
Permit Number: M176892
Status: COMPLETED
Valuation: $0.00
Contractor Company:
Contractor Name: MIDWAY ELECTRICAL CONTR.,

ADJOINING PROPERTY FINDINGS

Date: **4/7/1999**
Permit Type:
Description:

Permit Description:
Work Class:
Proposed Use:
Permit Number: M176935
Status: COMPLETED
Valuation: $0.00
Contractor Company:
Contractor Name: MIDWAY ELECTRICAL CONTR.,

Date: **3/3/1999**
Permit Type:
Description:

Permit Description:
Work Class:
Proposed Use:
Permit Number: M175777
Status: COMPLETED
Valuation: $0.00
Contractor Company:
Contractor Name: AJF ELECTRIC INC.

Date: **12/7/1998**
Permit Type:
Description:

Permit Description:
Work Class:
Proposed Use:
Permit Number: M173078
Status: COMPLETED
Valuation: $0.00
Contractor Company:
Contractor Name: LOUIS CORREA

ADJOINING PROPERTY FINDINGS

Date: **6/22/1998**
Permit Type:
Description:

Permit Description:
Work Class:
Proposed Use:
Permit Number: M167814
Status: COMPLETED
Valuation: $0.00
Contractor Company:
Contractor Name: TRINCE ELECTRIC INC.

Date: **11/16/1994**
Permit Type:
Description:

Permit Description:
Work Class:
Proposed Use:
Permit Number: M125550
Status: COMPLETED
Valuation: $0.00
Contractor Company:
Contractor Name: TRINCE ELECTRIC INC.

Date: **3/29/1994**
Permit Type:
Description:

Permit Description:
Work Class:
Proposed Use:
Permit Number: M117306
Status: COMPLETED
Valuation: $0.00
Contractor Company:
Contractor Name: AL'S BEST ELECTRIC CORP.

ADJOINING PROPERTY FINDINGS

Date: **1/29/1993**
Permit Type:
Description:

Permit Description:
Work Class:
Proposed Use:
Permit Number: M103116
Status: CLOSED/CANCELLED
Valuation: $0.00
Contractor Company:
Contractor Name: AL'S BEST ELECTRIC CORP.

Date: **3/14/1991**
Permit Type:
Description:

Permit Description:
Work Class:
Proposed Use:
Permit Number: M079458
Status: COMPLETED
Valuation: $0.00
Contractor Company:
Contractor Name: RUSSELL H. VENSK, INC.

Date: **3/13/1991**
Permit Type:
Description:

Permit Description:
Work Class:
Proposed Use:
Permit Number: M079429
Status: COMPLETED
Valuation: $0.00
Contractor Company:
Contractor Name: RUSSELL H. VENSK, INC.

ADJOINING PROPERTY FINDINGS

Date: **3/13/1991**
Permit Type:
Description:

Permit Description:
Work Class:
Proposed Use:
Permit Number: M079430
Status: COMPLETED
Valuation: $0.00
Contractor Company:
Contractor Name: RUSSELL H. VENSK, INC.

Date: **3/13/1991**
Permit Type:
Description:

Permit Description:
Work Class:
Proposed Use:
Permit Number: M079431
Status: COMPLETED
Valuation: $0.00
Contractor Company:
Contractor Name: RUSSELL H. VENSK, INC.

Date: **3/13/1991**
Permit Type:
Description:

Permit Description:
Work Class:
Proposed Use:
Permit Number: M079432
Status: COMPLETED
Valuation: $0.00
Contractor Company:
Contractor Name: RUSSELL H. VENSK, INC.

ADJOINING PROPERTY FINDINGS

Date: **1/31/1991**
Permit Type:
Description:

Permit Description:
Work Class:
Proposed Use:
Permit Number: M077908
Status: COMPLETED
Valuation: $0.00
Contractor Company:
Contractor Name: ACKER ELEC. CO.

Date: **4/23/1985**
Permit Type:
Description:

Permit Description:
Work Class:
Proposed Use:
Permit Number: 006106B
Status: COMPLETED
Valuation: $0.00
Contractor Company:
Contractor Name: R-2 ELECTRIC INC

Date: **2/11/1985**
Permit Type:
Description:

Permit Description:
Work Class:
Proposed Use:
Permit Number: 024888
Status: COMPLETED
Valuation: $0.00
Contractor Company:
Contractor Name: MARTY ALLEN ELEC'L CO.,IN

ADJOINING PROPERTY FINDINGS

Date: **2/11/1985**
Permit Type:
Description:

Permit Description:
Work Class:
Proposed Use:
Permit Number: 024891
Status: CLOSED/CANCELLED
Valuation: $0.00
Contractor Company:
Contractor Name: MARTY ALLEN ELEC'L CO.,IN

643 BROADWAY

Date: **2/27/2012**
Permit Type: **EW MH**
Description: **INSTALLATION OF A MECHANICAL SYSTEM IN AN EXISTING COMMERCIAL SPACE ON THE 1ST FLOOR. ASSOCIATED WORK ON THE 2ND, 3RD,4TH, 5TH FLOOR AND ROOF. ARCHITECTURAL AND MECHANICAL WORK. THERE WILL NO CHANGE OF USE, OCCUPANCY OR EGRESS UNDER THIS APPLICATION.**

Permit Description: **EQUIPMENT WORK MECHANICAL/HVAC**
Work Class:
Proposed Use: OTHER F-4
Permit Number: 120740181-01-EW MH
Status: ISSUED
Valuation: $16,000.00
Contractor Company:
Contractor Name: THAMES BUILDERS INC

ADJOINING PROPERTY FINDINGS

Date:	**2/27/2012**
Permit Type:	**EW OT**
Description:	**INSTALLATION OF A MECHANICAL SYSTEM IN AN EXISTING COMMERCIAL SPACE ON THE 1ST FLOOR. ASSOCIATED WORK ON THE 2ND, 3RD,4TH, 5TH FLOOR AND ROOF. ARCHITECTURAL AND MECHANICAL WORK. THERE WILL NO CHANGE OF USE, OCCUPANCY OR EGRESS UNDER THIS APPLICATION.**
Permit Description:	**EQUIPMENT WORK OTHER CONSTRUCTION EQUIPMENT**
Work Class:	
Proposed Use:	OTHER F-4
Permit Number:	120740181-01-EW OT
Status:	ISSUED
Valuation:	$16,000.00
Contractor Company:	
Contractor Name:	THAMES BUILDERS INC

Date:	**3/25/2011**
Permit Type:	
Description:	
Permit Description:	
Work Class:	
Proposed Use:	
Permit Number:	M312804
Status:	AWAITING INSPECTION REQUEST
Valuation:	$0.00
Contractor Company:	
Contractor Name:	R.C.M. ELECTRIC CORP.

ADJOINING PROPERTY FINDINGS

Date:	**3/17/2011**
Permit Type:	**PL**
Description:	**RENOVATION OF EXISITNG CAARET SPACE IN THE CELLAR. INCLUDING EMERGENCY REPAIRS TO REMOVE AND CLEAN CONTAINATED CEILING. ARCHITECTURAL AND PLUMBING WORK. NO CHANGE IN USE OCCUPANCY OR EGRESS**
Permit Description:	**PLUMBING**
Work Class:	
Proposed Use:	OTHER J-2
Permit Number:	120520800-01-PL
Status:	ISSUED
Valuation:	$28,000.00
Contractor Company:	
Contractor Name:	R.J.C. MECHANICAL CORP, R.J.C. MECH CORP

Date:	**1/12/2011**
Permit Type:	
Description:	
Permit Description:	
Work Class:	
Proposed Use:	
Permit Number:	M310412
Status:	ASSIGNED TO INSPECTOR
Valuation:	$0.00
Contractor Company:	
Contractor Name:	SUPER CHARGED ELEC. INC.

ADJOINING PROPERTY FINDINGS

Date:	**1/6/2011**
Permit Type:	**EW FP**
Description:	**FILING FOR MODIFICATION OF KITCHEN FIRE SUPPRESSION SYSTEM IN CONJUNCTION W/ JOB#120519144, AS SHOWN ON PLAN. NO CHANGE IN USE, OCCUPANCY, OR EGRESS.**
Permit Description:	**EQUIPMENT WORK FIRE SUPPRESSION**
Work Class:	
Proposed Use:	OTHER F-4
Permit Number:	120564077-01-EW FP
Status:	ISSUED
Valuation:	$4,000.00
Contractor Company:	
Contractor Name:	FIREMASTERS, ACTION FIRE SVC COMP INC

Date:	**1/3/2011**
Permit Type:	
Description:	
Permit Description:	
Work Class:	
Proposed Use:	
Permit Number:	M310150
Status:	AWAITING INSPECTION REQUEST
Valuation:	$0.00
Contractor Company:	
Contractor Name:	RAIL ELECTRIC INC

ADJOINING PROPERTY FINDINGS

Date:	**12/8/2010**
Permit Type:	**EW SP**
Description:	**MECHANICAL, PLUMBING AND SPRINKLER MODIFICATIONS AS PER PLANS FILED HEREWITH. NO CHANGE OF USE, EGRESS OR OCCUPANCY UNDER THIS APPLICATION.**
Permit Description:	**EQUIPMENT WORK SPRINKLER**
Work Class:	
Proposed Use:	OTHER
Permit Number:	120519144-02-EW SP
Status:	ISSUED
Valuation:	$44,000.00
Contractor Company:	
Contractor Name:	VINCENT PLBG & MECH CO IN

Date:	**12/8/2010**
Permit Type:	**PL**
Description:	**MECHANICAL, PLUMBING AND SPRINKLER MODIFICATIONS AS PER PLANS FILED HEREWITH. NO CHANGE OF USE, EGRESS OR OCCUPANCY UNDER THIS APPLICATION.**
Permit Description:	**PLUMBING**
Work Class:	
Proposed Use:	OTHER
Permit Number:	120519144-02-PL
Status:	ISSUED
Valuation:	$44,000.00
Contractor Company:	
Contractor Name:	VINCENT PLBG & MECH CO IN

ADJOINING PROPERTY FINDINGS

Date:	**11/23/2010**
Permit Type:	**EQ SF**
Description:	**INSTALLATION OF SCAFFOLD AS PER DRAWINGS. SCAFFOLD SHALL COMPLY WITH CHAPTER #33 OF THE 2008 CODE. NO CHANGE IN USE, OCCUPANCY OR EGRESS UNDER THIS APPLICATION.**
Permit Description:	**CONSTRUCTION EQUIPMENT SCAFFOLD**
Work Class:	
Proposed Use:	OTHER RES
Permit Number:	120542412-01-EQ SF
Status:	ISSUED
Valuation:	$0.00
Contractor Company:	
Contractor Name:	DYNAMIC BRIDGE & SCAFFOLD, S&E BRIDGE & SCAFFOLD LLC, AM BUILDING MAINTENANCE

Date:	**11/10/2010**
Permit Type:	**EW OT**
Description:	**RENOVATION OF EXISITNG CAARET SPACE IN THE CELLAR. INCLUDING EMERGENCY REPAIRS TO REMOVE AND CLEAN CONTAINATED CEILING. ARCHITECTURAL AND PLUMBING WORK. NO CHANGE IN USE OCCUPANCY OR EGRESS**
Permit Description:	**EQUIPMENT WORK OTHER CONSTRUCTION EQUIPMENT**
Work Class:	
Proposed Use:	OTHER J-2
Permit Number:	120520800-01-EW OT
Status:	ISSUED
Valuation:	$28,000.00
Contractor Company:	
Contractor Name:	THAMES BUILDERS INC

ADJOINING PROPERTY FINDINGS

Date:	**11/4/2010**
Permit Type:	**EW OT**
Description:	**INSTALLATION OF NEW 2 HOUR RATED CEILING IN THE KITCHEN TO ADDRESS VIOLATION NUMBER 34851712P AS PER PLANS FILED HEREWITH. NO CHANGE IS USE, EGRESS OR OCCUPANCY UNDER THIS APPLICATION.**
Permit Description:	**EQUIPMENT WORK OTHER CONSTRUCTION EQUIPMENT**
Work Class:	
Proposed Use:	OTHER F-4
Permit Number:	120519144-01-EW OT
Status:	ISSUED
Valuation:	$10,000.00
Contractor Company:	
Contractor Name:	G.O. CONSTRUCTION CORP

Date:	**11/4/2010**
Permit Type:	**EW MH**
Description:	**MECHANICAL, PLUMBING AND SPRINKLER MODIFICATIONS AS PER PLANS FILED HEREWITH. NO CHANGE OF USE, EGRESS OR OCCUPANCY UNDER THIS APPLICATION.**
Permit Description:	**EQUIPMENT WORK MECHANICAL/HVAC**
Work Class:	
Proposed Use:	OTHER
Permit Number:	120519144-02-EW MH
Status:	ISSUED
Valuation:	$44,000.00
Contractor Company:	
Contractor Name:	G.O. CONSTRUCTION CORP

ADJOINING PROPERTY FINDINGS

Date:	**10/15/2010**
Permit Type:	**EQ SH**
Description:	**INSTALLATION OF 40 LINEAR FEET OF HEAVY DUTY SIDEWALK SHED FOR BUILDING ALTERATION, FILED SEPARATELY. LIVE LOAD 300 PSF. SIDEWALK SHED SHALL COMPLY WITH CHAPTER #33 OF THE 2008 CODE. NO CHANGE IN USE, OCCUPANCY OR EGRESS UNDER THIS APPLICATION.**
Permit Description:	**CONSTRUCTION EQUIPMENT SIDEWALK SHED**
Work Class:	
Proposed Use:	OTHER RES
Permit Number:	120503561-01-EQ SH
Status:	ISSUED
Valuation:	$0.00
Contractor Company:	
Contractor Name:	DYNAMIC BRIDGE & SCAFFOLD, S&E BRIDGE & SCAFFOLD LLC, AM BUILDING MAINTENANCE

Date:	**10/14/2010**
Permit Type:	
Description:	
Permit Description:	
Work Class:	
Proposed Use:	
Permit Number:	M307777
Status:	AWAITING INSPECTION REQUEST
Valuation:	$0.00
Contractor Company:	
Contractor Name:	JACOBS ELECTRIC CORP.

ADJOINING PROPERTY FINDINGS

Date:	**10/29/2008**
Permit Type:	**EW OT**
Description:	**INSTALL METAL LINER ON EXISTING MASONRY CHIMNEY.**
Permit Description:	**EQUIPMENT WORK OTHER CONSTRUCTION EQUIPMENT**
Work Class:	
Proposed Use:	OTHER J-2
Permit Number:	110338439-01-EW OT
Status:	ISSUED
Valuation:	$52,000.00
Contractor Company:	
Contractor Name:	LU SHEBA CONSTR, LU/SHEBA CONTRACTING, LU/SHEBA_CONTRACTING, LU SHEBA CONSTR., LU/SHEBA CONTRAC., LU

Date:	**7/5/2005**
Permit Type:	**EW FP**
Description:	**MODIFICATION OF KITCHEN SUPPRESSION SYST EM. NO CHANGE IN USE, EGRESS O OCCUPANCY.**
Permit Description:	**EQUIPMENT WORK FIRE SUPPRESSION**
Work Class:	
Proposed Use:	OTHER
Permit Number:	104151212-01-EW FP
Status:	ISSUED
Valuation:	$3,000.00
Contractor Company:	
Contractor Name:	MASTER FIRE PREV. SYS INC, MASTER FIRE PREVENT SYS I

ADJOINING PROPERTY FINDINGS

Date:	**5/11/2005**
Permit Type:	**EQ FN**
Description:	**STOREFRONT WORK AS PER PLAN. THERE IS NO CHANGE TO USE, EGRESS OR OCCUPA CY FILED UNDER THIS APPLICATION.**
Permit Description:	**CONSTRUCTION EQUIPMENT FENCE**
Work Class:	
Proposed Use:	OTHER
Permit Number:	103752057-01-EQ FN
Status:	ISSUED
Valuation:	$23,000.00
Contractor Company:	
Contractor Name:	MIA CONSTR., MIA CONTR., M.I.A. CONTRACTING, M.I.A CONTRACTING, MIA C ONTR., MIA CONTR. INC., M.I.A

Date:	**5/11/2005**
Permit Type:	**EW OT**
Description:	**STOREFRONT WORK AS PER PLAN. THERE IS NO CHANGE TO USE, EGRESS OR OCCUPA CY FILED UNDER THIS APPLICATION.**
Permit Description:	**EQUIPMENT WORK OTHER CONSTRUCTION EQUIPMENT**
Work Class:	
Proposed Use:	OTHER
Permit Number:	103752057-01-EW OT
Status:	ISSUED
Valuation:	$23,000.00
Contractor Company:	
Contractor Name:	MIA CONSTR., MIA CONTR., M.I.A. CONTRACTING, M.I.A CONTRACTING, MIA C ONTR., MIA CONTR. INC., M.I.A

ADJOINING PROPERTY FINDINGS

Date:	**5/10/2005**
Permit Type:	**AL**
Description:	**This application filed for an Amended Certificate of Occupancy to increase the occupant load at the cellar and first floor with minor partition removal as per plan.**
Permit Description:	**ALTERATION**
Work Class:	
Proposed Use:	OTHER F-4
Permit Number:	103739849-01-AL
Status:	ISSUED
Valuation:	$1,000.00
Contractor Company:	
Contractor Name:	MIA CONSTR., MIA CONTR., M.I.A. CONTRACTING, M.I.A CONTRACTING, MIA C ONTR., MIA CONTR. INC., M.I.A

Date:	**1/26/2005**
Permit Type:	**AL**
Description:	**FIRE PROTECTION PLAN AS PER LAYOUT.**
Permit Description:	**ALTERATION**
Work Class:	
Proposed Use:	OTHER
Permit Number:	103737627-01-AL
Status:	ISSUED
Valuation:	$1,000.00
Contractor Company:	
Contractor Name:	B & B

ADJOINING PROPERTY FINDINGS

Date:	**12/10/2004**
Permit Type:	**EW MH**
Description:	**APPLICATION FILED TO OBTAIN EQUIPMENT USE PERMITS FOR MECHANICAL WORK PREVIOSULY APPROVED UNDER ALT II# 103678389. THERE SIS NO CHANGE TO USE, EGRESS OR OCCUPANCY FILED THIS APPLICATION.**
Permit Description:	**EQUIPMENT WORK MECHANICAL/HVAC**
Work Class:	
Proposed Use:	OTHER
Permit Number:	103988552-01-EW MH
Status:	ISSUED
Valuation:	$1,000.00
Contractor Company:	
Contractor Name:	MIA CONSTR., MIA CONTR., M.I.A. CONTRACTING, M.I.A CONTRACTING, MIA C ONTR., MIA CONTR. INC., M.I.A

Date:	**11/12/2004**
Permit Type:	**PL**
Description:	**INSTALLATION OF KITCHEN FIRE SUPPRESSION SYSTEM NO CHANGE IN USE EGRESS OR OCCUPANCY**
Permit Description:	**PLUMBING**
Work Class:	
Proposed Use:	OTHER
Permit Number:	103728227-01-PL
Status:	ISSUED
Valuation:	$3,000.00
Contractor Company:	
Contractor Name:	RICHARD LYNE'S PLBG&HTGCO, RICHARD LYNE'S PLBG&HTG

ADJOINING PROPERTY FINDINGS

Date:	**6/10/2004**
Permit Type:	**EW SP**
Description:	**MODIFICATION OF EXISTING SPRINKLER SYSTEM AS PER PLAN. THERE IS NO CHANGE TO USE, EGRESS OR OCCUPANCY FILED UNDER THIS APPLICATION. INTERIOR WORK ONLY.**
Permit Description:	**EQUIPMENT WORK SPRINKLER**
Work Class:	
Proposed Use:	OTHER
Permit Number:	103711262-01-EW SP
Status:	ISSUED
Valuation:	$20,000.00
Contractor Company:	
Contractor Name:	KEW FORST PLUMB HEAT. INC., KEW FOREST PLUMBING & HEATING IN, KEW BFOREST PLBG & HTG INC, KEW FORES

Date:	**4/13/2004**
Permit Type:	**EW FP**
Description:	**INSTALLATION OF KITCHEN FIRE SUPPRESSION SYSTEM NO CHANGE IN USE EGRESS OR OCCUPANCY**
Permit Description:	**EQUIPMENT WORK FIRE SUPPRESSION**
Work Class:	
Proposed Use:	OTHER
Permit Number:	103728227-01-EW FP
Status:	ISSUED
Valuation:	$3,000.00
Contractor Company:	
Contractor Name:	MASTER FIRE PREV. SYS INC, MASTER FIRE PREVENT SYS I

ADJOINING PROPERTY FINDINGS

Date:	**3/26/2004**
Permit Type:	**AL**
Description:	**This application filed for an Amended Certificate of Occupancy to increase the occupant load at the cellar and first floor with minor partition removal as per plan.**
Permit Description:	**ALTERATION**
Work Class:	
Proposed Use:	OTHER F-4
Permit Number:	103739849-01-AL
Status:	ISSUED
Valuation:	$1,000.00
Contractor Company:	
Contractor Name:	CAPITAL IMPROVEMENT SERVI

Date:	**3/2/2004**
Permit Type:	
Description:	
Permit Description:	
Work Class:	
Proposed Use:	
Permit Number:	M231675
Status:	COMPLETED
Valuation:	$0.00
Contractor Company:	
Contractor Name:	C.M. RICHEY ELEC'L CONTR

ADJOINING PROPERTY FINDINGS

Date:	**2/4/2004**
Permit Type:	**PL**
Description:	**MINOR PARTITION CHANGES WITH PLUMBING AND MECHANICAL WORK AS PER PLAN. THERE IS NO EXTERIOR WORK TO BE FILED. THERE IS NO CHANGE TO USE, EGRESS OR OCCUPANCY FILED UNDER THIS APPLICATION.**
Permit Description:	**PLUMBING**
Work Class:	
Proposed Use:	OTHER
Permit Number:	103678389-01-PL
Status:	ISSUED
Valuation:	$65,000.00
Contractor Company:	
Contractor Name:	KEW FOREST PLUMB HEAT.

Date:	**1/6/2004**
Permit Type:	**EW MH**
Description:	**MINOR PARTITION CHANGES WITH PLUMBING AND MECHANICAL WORK AS PER PLAN. THERE IS NO EXTERIOR WORK TO BE FILED. THERE IS NO CHANGE TO USE, EGRESS OR OCCUPANCY FILED UNDER THIS APPLICATION.**
Permit Description:	**EQUIPMENT WORK MECHANICAL/HVAC**
Work Class:	
Proposed Use:	OTHER
Permit Number:	103678389-01-EW MH
Status:	ISSUED
Valuation:	$65,000.00
Contractor Company:	
Contractor Name:	CAPITAL IM PRP SERV.

ADJOINING PROPERTY FINDINGS

Date:	**1/6/2004**
Permit Type:	**EW OT**
Description:	**MINOR PARTITION CHANGES WITH PLUMBING AND MECHANICAL WORK AS PER PLAN. THERE IS NO EXTERIOR WORK TO BE FILED. THERE IS NO CHANGE TO USE, EGRESS OR OCCUPANCY FILED UNDER THIS APPLICATION.**
Permit Description:	**EQUIPMENT WORK OTHER CONSTRUCTION EQUIPMENT**
Work Class:	
Proposed Use:	OTHER
Permit Number:	103678389-01-EW OT
Status:	ISSUED
Valuation:	$65,000.00
Contractor Company:	
Contractor Name:	CAPITAL IMPROVEMENT SERVI

Date:	**4/1/1985**
Permit Type:	
Description:	
Permit Description:	
Work Class:	
Proposed Use:	
Permit Number:	027640
Status:	COMPLETED
Valuation:	$0.00
Contractor Company:	
Contractor Name:	ALCO ELEC. CO., INC.

ADJOINING PROPERTY FINDINGS

644 BROADWAY

Date:	**1/6/2012**
Permit Type:	**PL**
Description:	
Permit Description:	**PLUMBING**
Work Class:	
Proposed Use:	
Permit Number:	120242941-01-PL
Status:	ISSUED
Valuation:	$0.00
Contractor Company:	
Contractor Name:	AMD & ASSOCIATES INC, AMD &.ASSOCIATES INC, ACCURATE MECHANICAL INC

Date:	**11/22/2011**
Permit Type:	**EW OT**
Description:	**MASONRY RECONSTRUCTION AS PER DRAWINGS. NO CHANGE IN USE, EGRESS OR OCCUPANCY IS INVOLVED UNDER THIS APPLICATION.**
Permit Description:	**EQUIPMENT WORK OTHER CONSTRUCTION EQUIPMENT**
Work Class:	
Proposed Use:	OTHER RES
Permit Number:	120722502-01-EW OT
Status:	ISSUED
Valuation:	$241,568.00
Contractor Company:	
Contractor Name:	VILES CONTRACTING CORP

ADJOINING PROPERTY FINDINGS

Date:	**10/14/2011**
Permit Type:	**EQ SH**
Description:	**ERECT HEAVY DUTY SIDEWALK SHED PER DRAWINGS. INSTALLATION SHALL COMPLY WITH BSA-351-74-SM, LL-33/91, CHAPTER 33, SECTION 3307 OF 2008 NYC BC AND TPPN#9/99. NO CHANGE IN EGRESS, OCCUPANCY OR USE ASSOCIATED WITH THIS PERMIT.**
Permit Description:	**CONSTRUCTION EQUIPMENT SIDEWALK SHED**
Work Class:	
Proposed Use:	OTHER R-2
Permit Number:	120859874-01-EQ SH
Status:	ISSUED
Valuation:	$0.00
Contractor Company:	
Contractor Name:	VILES CONTRACTING CORP

Date:	**10/14/2011**
Permit Type:	**EQ SF**
Description:	**ERECT TUBULAR STEEL SCAFFOLD STRUCTURE PER DRAWINGS. INSTALLATION SHALL COMPLY WITH BSA-362-44-SM, LL-52/05, CHAPTER 33, SECTION 3314 OF 2008 NYC BC AND TPPN#9/99. NO CHANGE IN EGRESS, OCCUPANCY OR USE ASSOCIATED WITH THIS PERMIT.**
Permit Description:	**CONSTRUCTION EQUIPMENT SCAFFOLD**
Work Class:	
Proposed Use:	OTHER R-2
Permit Number:	120859883-01-EQ SF
Status:	ISSUED
Valuation:	$0.00
Contractor Company:	
Contractor Name:	VILES CONTRACTING CORP

ADJOINING PROPERTY FINDINGS

Date:	**8/9/2011**
Permit Type:	**EW SP**
Description:	**APARTMENT RENOVATION WITH ASSOCIATED PLUMBING & MECHANICAL WORK.REMOVAL & INSTALLATION OF SPRINKLER HEADS AS PER PLANS SUBMITTED HEREWITH. NO CHANGE TO OCCUPANCY USE OR EGRESS.**
Permit Description:	**EQUIPMENT WORK SPRINKLER**
Work Class:	
Proposed Use:	OTHER
Permit Number:	120719936-02-EW SP
Status:	ISSUED
Valuation:	$196,000.00
Contractor Company:	
Contractor Name:	V.I.P FIRE SPRINKLERS INC, VIP FIRE SPRINKLERS INC

Date:	**7/8/2011**
Permit Type:	**PL**
Description:	**APARTMENT RENOVATION WITH ASSOCIATED PLUMBING & MECHANICAL WORK.REMOVAL & INSTALLATION OF SPRINKLER HEADS AS PER PLANS SUBMITTED HEREWITH. NO CHANGE TO OCCUPANCY USE OR EGRESS.**
Permit Description:	**PLUMBING**
Work Class:	
Proposed Use:	OTHER
Permit Number:	120719936-02-PL
Status:	ISSUED
Valuation:	$196,000.00
Contractor Company:	
Contractor Name:	TRISTAR PLBG & HTG INC

ADJOINING PROPERTY FINDINGS

Date:	**6/28/2011**
Permit Type:	**EW OT**
Description:	**APARTMENT RENOVATION AS PER PLANS SUBMITTED HEREWITH.NO CHANGE TO OCCUPANCY,USE OR EGRESS.**
Permit Description:	**EQUIPMENT WORK OTHER CONSTRUCTION EQUIPMENT**
Work Class:	
Proposed Use:	OTHER RES
Permit Number:	120719936-01-EW OT
Status:	ISSUED
Valuation:	$304,000.00
Contractor Company:	
Contractor Name:	A. BONADUCE INC

Date:	**6/28/2011**
Permit Type:	**EW MH**
Description:	**APARTMENT RENOVATION WITH ASSOCIATED PLUMBING & MECHANICAL WORK.REMOVAL & INSTALLATION OF SPRINKLER HEADS AS PER PLANS SUBMITTED HEREWITH. NO CHANGE TO OCCUPANCY USE OR EGRESS.**
Permit Description:	**EQUIPMENT WORK MECHANICAL/HVAC**
Work Class:	
Proposed Use:	OTHER
Permit Number:	120719936-02-EW MH
Status:	ISSUED
Valuation:	$196,000.00
Contractor Company:	
Contractor Name:	A. BONADUCE INC

ADJOINING PROPERTY FINDINGS

Date:	**5/19/2011**
Permit Type:	**PL**
Description:	**RENOVATE EXISTING BATHROOM IN APT. 7E. WORK TO BE PARTITIONS REMOVAL, NEW PARTITIONS AND PLUMBING FIXTURES. NO CHANGE TO USE, EGRESS OR OCCUPANCY.**
Permit Description:	**PLUMBING**
Work Class:	
Proposed Use:	OTHER RES
Permit Number:	120569045-01-PL
Status:	ISSUED
Valuation:	$13,000.00
Contractor Company:	
Contractor Name:	TIME MECHANICALS INC, TIME MECHANICALS INC.

Date:	**2/28/2011**
Permit Type:	**EW OT**
Description:	**RENOVATE EXISTING BATHROOM IN APT. 7E. WORK TO BE PARTITIONS REMOVAL, NEW PARTITIONS AND PLUMBING FIXTURES. NO CHANGE TO USE, EGRESS OR OCCUPANCY.**
Permit Description:	**EQUIPMENT WORK OTHER CONSTRUCTION EQUIPMENT**
Work Class:	
Proposed Use:	OTHER RES
Permit Number:	120569045-01-EW OT
Status:	ISSUED
Valuation:	$13,000.00
Contractor Company:	
Contractor Name:	GRYPHON CONSTRUCTION LTD

ADJOINING PROPERTY FINDINGS

Date:	**1/22/2010**
Permit Type:	**PL**
Description:	**FILING FOR INTERIOR RENOVATION OF APARTMENT 3W AS PER PLANS SUBMITTED HEREWITH. NO CHANGE TO USE, EGRESS, OR OCCUPANCY.**
Permit Description:	**PLUMBING**
Work Class:	
Proposed Use:	OTHER RES
Permit Number:	120242941-01-PL
Status:	ISSUED
Valuation:	$100,000.00
Contractor Company:	
Contractor Name:	AMD & ASSOCIATES INC, AMD &.ASSOCIATES INC, ACCURATE MECHANICAL INC

Date:	**1/13/2010**
Permit Type:	**EW MH**
Description:	**FILING FOR INTERIOR RENOVATION OF APARTMENT 3W AS PER PLANS SUBMITTED HEREWITH. NO CHANGE TO USE, EGRESS, OR OCCUPANCY.**
Permit Description:	**EQUIPMENT WORK MECHANICAL/HVAC**
Work Class:	
Proposed Use:	OTHER RES
Permit Number:	120242941-01-EW MH
Status:	ISSUED
Valuation:	$100,000.00
Contractor Company:	
Contractor Name:	MZZ WALDOLOWSKI CORP

ADJOINING PROPERTY FINDINGS

Date: **1/13/2010**
Permit Type: **EW OT**
Description: **FILING FOR INTERIOR RENOVATION OF APARTMENT 3W AS PER PLANS SUBMITTED HEREWITH. NO CHANGE TO USE, EGRESS, OR OCCUPANCY.**

Permit Description: **EQUIPMENT WORK OTHER CONSTRUCTION EQUIPMENT**
Work Class:
Proposed Use: OTHER RES
Permit Number: 120242941-01-EW OT
Status: ISSUED
Valuation: $100,000.00
Contractor Company:
Contractor Name: MZZ WALDOLOWSKI CORP

Date: **1/8/2010**
Permit Type: **PL**
Description:

Permit Description: **PLUMBING**
Work Class:
Proposed Use:
Permit Number: 120208122-01-PL
Status: ISSUED
Valuation: $0.00
Contractor Company:
Contractor Name: AQUA PLUMBING & HTNG CORP

Date: **11/18/2009**
Permit Type: **PL**
Description:

Permit Description: **PLUMBING**
Work Class:
Proposed Use:
Permit Number: 110166481-01-PL
Status: ISSUED
Valuation: $0.00
Contractor Company:
Contractor Name: AMD & ASSOCIATES INC, AMD &.ASSOCIATES INC, ACCURATE MECHANICAL INC

ADJOINING PROPERTY FINDINGS

Date: **10/9/2009**
Permit Type: **EW MH**
Description:

Permit Description: **EQUIPMENT WORK MECHANICAL/HVAC**
Work Class:
Proposed Use:
Permit Number: 110166481-01-EW MH
Status: ISSUED
Valuation: $0.00
Contractor Company:
Contractor Name: NAVAC BUILDERS INC, CALCOE ASSOCATES INC

Date: **10/9/2009**
Permit Type: **EW OT**
Description:

Permit Description: **EQUIPMENT WORK OTHER CONSTRUCTION EQUIPMENT**
Work Class:
Proposed Use:
Permit Number: 110166481-01-EW OT
Status: ISSUED
Valuation: $0.00
Contractor Company:
Contractor Name: NAVAC BUILDERS INC, CALCOE ASSOCATES INC

Date: **10/9/2009**
Permit Type: **EW OT**
Description:

Permit Description: **EQUIPMENT WORK OTHER CONSTRUCTION EQUIPMENT**
Work Class:
Proposed Use:
Permit Number: 110166481-02-EW OT
Status: ISSUED
Valuation: $0.00
Contractor Company:
Contractor Name: NAVAC BUILDERS INC, CALCOE ASSOCATES INC

ADJOINING PROPERTY FINDINGS

Date: **10/9/2009**
Permit Type: **EW OT**
Description:

Permit Description: **EQUIPMENT WORK OTHER CONSTRUCTION EQUIPMENT**
Work Class:
Proposed Use:
Permit Number: 110364409-01-EW OT
Status: ISSUED
Valuation: $0.00
Contractor Company:
Contractor Name: NAVAC BUILDERS INC, CALCOE ASSOCATES INC

Date: **10/9/2009**
Permit Type: **EW OT**
Description:

Permit Description: **EQUIPMENT WORK OTHER CONSTRUCTION EQUIPMENT**
Work Class:
Proposed Use:
Permit Number: 110364409-02-EW OT
Status: ISSUED
Valuation: $0.00
Contractor Company:
Contractor Name: NAVAC BUILDERS INC, CALCOE ASSOCATES INC

Date: **10/6/2009**
Permit Type: **PL**
Description:

Permit Description: **PLUMBING**
Work Class:
Proposed Use:
Permit Number: 110178272-01-PL
Status: ISSUED
Valuation: $0.00
Contractor Company:
Contractor Name: PETER MICELI PLUMBING

ADJOINING PROPERTY FINDINGS

Date: **3/4/2009**
Permit Type: **EW OT**
Description:

Permit Description: **EQUIPMENT WORK OTHER CONSTRUCTION EQUIPMENT**
Work Class:
Proposed Use:
Permit Number: 110364409-01-EW OT
Status: ISSUED
Valuation: $0.00
Contractor Company:
Contractor Name: SOKOL BUILDING & RENOVATI

Date: **3/4/2009**
Permit Type: **EW OT**
Description:

Permit Description: **EQUIPMENT WORK OTHER CONSTRUCTION EQUIPMENT**
Work Class:
Proposed Use:
Permit Number: 110364409-02-EW OT
Status: ISSUED
Valuation: $0.00
Contractor Company:
Contractor Name: SOKOL BUILDING & RENOVATI

Date: **1/20/2009**
Permit Type:
Description:

Permit Description:
Work Class:
Proposed Use:
Permit Number: M288837
Status: COMPLETED
Valuation: $0.00
Contractor Company:
Contractor Name: MR. ELECTRIC INC.

ADJOINING PROPERTY FINDINGS

Date:	**1/15/2009**
Permit Type:	**EW SP**
Description:	
Permit Description:	**EQUIPMENT WORK Sprinkler**
Work Class:	
Proposed Use:	
Permit Number:	103677709-02-EW SP
Status:	ISSUED
Valuation:	$0.00
Contractor Company:	
Contractor Name:	M&A PLBG AND HTG CORP, HILLSIDE PLUMBING INC, M & A PLBG AND HTG CORP

Date:	**10/30/2008**
Permit Type:	**EW SP**
Description:	**RENOVATION OF APT 5E/5F INCLUDES PARTITION WORK, PLUMBING FIXTURE CHANGES AND INSTALLATION, MINOR MECHANICAL WORK AND SOME MINOR SPRINKLER WORK. NO CHANGE I N USE, EGRESS OR OCCUPANCY.**
Permit Description:	**EQUIPMENT WORK SPRINKLER**
Work Class:	
Proposed Use:	OTHER RES
Permit Number:	110178272-01-EW SP
Status:	ISSUED
Valuation:	$200,000.00
Contractor Company:	
Contractor Name:	MILLER PLBG & HTG INC, MILLER PLUMBING & HTG INC

ADJOINING PROPERTY FINDINGS

Date:	**9/8/2008**
Permit Type:	**EW MH**
Description:	**INTERIOR RENOVATION TO AN EXISTING APARTMENT. REARRANGEMENT OF PARTITIONS, CEILING, FLOORING AND FINISHES AS SHOWN ON DRAWINGS FILED HEREWITH. NO CHANGE IN USE, EGRESS OR OCCUPANCY.**
Permit Description:	**EQUIPMENT WORK MECHANICAL/HVAC**
Work Class:	
Proposed Use:	OTHER RES
Permit Number:	110166481-01-EW MH
Status:	ISSUED
Valuation:	$345,000.00
Contractor Company:	
Contractor Name:	SOKOL BUILDING AND RENOVATION

Date:	**9/8/2008**
Permit Type:	**EW OT**
Description:	**INTERIOR RENOVATION TO AN EXISTING APARTMENT. REARRANGEMENT OF PARTITIONS, CEILING, FLOORING AND FINISHES AS SHOWN ON DRAWINGS FILED HEREWITH. NO CHANGE IN USE, EGRESS OR OCCUPANCY.**
Permit Description:	**EQUIPMENT WORK OTHER CONSTRUCTION EQUIPMENT**
Work Class:	
Proposed Use:	OTHER RES
Permit Number:	110166481-01-EW OT
Status:	ISSUED
Valuation:	$345,000.00
Contractor Company:	
Contractor Name:	SOKOL BUILDING AND RENOVATION

ADJOINING PROPERTY FINDINGS

Date:	**9/8/2008**
Permit Type:	**EW OT**
Description:	**SUBSEQUENT FILING OF STRUCTURAL WORK TYPE FOR THE INTERIOR RENOVATION TO AN EXISTING APARTMENT. REARRANGEMENT OF PARTITION, CEILING, FLOORING, AND FINISHES AS SHOWN ON DRAWINGS FILED HEREWITH. NO CHANGE IN USE, EGRESS OR OCCUPANCY.**
Permit Description:	**EQUIPMENT WORK OTHER CONSTRUCTION EQUIPMENT**
Work Class:	
Proposed Use:	OTHER
Permit Number:	110166481-02-EW OT
Status:	ISSUED
Valuation:	$25,000.00
Contractor Company:	
Contractor Name:	SOKOL BUILDING AND RENOVATION

Date:	**7/16/2008**
Permit Type:	**PL**
Description:	**RENOVATION OF APT 5E/5F INCLUDES PARTITION WORK, PLUMBING FIXTURE CHANGES AND INSTALLATION, MINOR MECHANICAL WORK AND SOME MINOR SPRINKLER WORK. NO CHANGE I N USE, EGRESS OR OCCUPANCY.**
Permit Description:	**PLUMBING**
Work Class:	
Proposed Use:	OTHER RES
Permit Number:	110178272-01-PL
Status:	ISSUED
Valuation:	$200,000.00
Contractor Company:	
Contractor Name:	PETER MICELI PLUMBING, PETER MICELI PLUMB, PETER MICELI PLBG, PETER MICELI PLUMBING, PETER NMICELI

ADJOINING PROPERTY FINDINGS

Date:	**7/8/2008**
Permit Type:	**EW MH**
Description:	**RENOVATION OF APT 5E/5F INCLUDES PARTITION WORK, PLUMBING FIXTURE CHANGES AND INSTALLATION, MINOR MECHANICAL WORK AND SOME MINOR SPRINKLER WORK. NO CHANGE I N USE, EGRESS OR OCCUPANCY.**
Permit Description:	**EQUIPMENT WORK MECHANICAL/HVAC**
Work Class:	
Proposed Use:	OTHER RES
Permit Number:	110178272-01-EW MH
Status:	ISSUED
Valuation:	$200,000.00
Contractor Company:	
Contractor Name:	LEONIDAS INTERIORS LLC

Date:	**7/8/2008**
Permit Type:	**EW OT**
Description:	**RENOVATION OF APT 5E/5F INCLUDES PARTITION WORK, PLUMBING FIXTURE CHANGES AND INSTALLATION, MINOR MECHANICAL WORK AND SOME MINOR SPRINKLER WORK. NO CHANGE I N USE, EGRESS OR OCCUPANCY.**
Permit Description:	**EQUIPMENT WORK OTHER CONSTRUCTION EQUIPMENT**
Work Class:	
Proposed Use:	OTHER RES
Permit Number:	110178272-01-EW OT
Status:	ISSUED
Valuation:	$200,000.00
Contractor Company:	
Contractor Name:	LEONIDAS INTERIORS LLC

ADJOINING PROPERTY FINDINGS

Date:	**3/24/2008**
Permit Type:	
Description:	
Permit Description:	
Work Class:	
Proposed Use:	
Permit Number:	M278592
Status:	AWAITING INSPECTION REQUEST
Valuation:	$0.00
Contractor Company:	
Contractor Name:	LOWER MANHATTAN ELEC. INC

Date:	**8/15/2007**
Permit Type:	**PL**
Description:	**FILING ALT-2 FOR INTERIOR RENOVATION OF AN EXISTING RESIDENTIAL SPACE WORK TO INCLUDE PARTITION CHANGES MECHANICAL AND PLUMBING WORK & MINOR SP RELOCATION OF 5 HEADS. NO CHANGE OF USE, OCCUPANCY OR EGRESS.**
Permit Description:	**PLUMBING**
Work Class:	
Proposed Use:	OTHER
Permit Number:	104267785-01-PL
Status:	ISSUED
Valuation:	$263,000.00
Contractor Company:	
Contractor Name:	J. CAIAZZO P & H CORP, J CAIAZZO P & H CORP, J CAIAZZO PLUMBING & HEAT, J CAIAZZO P & H CORP G C

ADJOINING PROPERTY FINDINGS

Date:	**5/1/2007**
Permit Type:	**EW MH**
Description:	**FILING ALT-2 FOR INTERIOR RENOVATION OF AN EXISTING RESIDENTIAL SPACE WORK TO INCLUDE PARTITION CHANGES MECHANICAL AND PLUMBING WORK & MINOR SP RELOCATION OF 5 HEADS. NO CHANGE OF USE, OCCUPANCY OR EGRESS.**
Permit Description:	**EQUIPMENT WORK MECHANICAL/HVAC**
Work Class:	
Proposed Use:	OTHER
Permit Number:	104267785-01-EW MH
Status:	ISSUED
Valuation:	$263,000.00
Contractor Company:	
Contractor Name:	GRYPHON CONSTRUCTION LTD

Date:	**4/30/2007**
Permit Type:	**EW OT**
Description:	**FILING ALT-2 FOR INTERIOR RENOVATION OF AN EXISTING RESIDENTIAL SPACE WORK TO INCLUDE PARTITION CHANGES MECHANICAL AND PLUMBING WORK & MINOR SP RELOCATION OF 5 HEADS. NO CHANGE OF USE, OCCUPANCY OR EGRESS.**
Permit Description:	**EQUIPMENT WORK OTHER CONSTRUCTION EQUIPMENT**
Work Class:	
Proposed Use:	OTHER
Permit Number:	104267785-01-EW OT
Status:	ISSUED
Valuation:	$263,000.00
Contractor Company:	
Contractor Name:	GRYPHON CONSTRUCTION LTD

ADJOINING PROPERTY FINDINGS

Date:	**7/21/2006**
Permit Type:	
Description:	
Permit Description:	
Work Class:	
Proposed Use:	
Permit Number:	M257889
Status:	AWAITING INSPECTION REQUEST
Valuation:	$0.00
Contractor Company:	
Contractor Name:	GEORGE HOLNESS

Date:	**5/30/2006**
Permit Type:	**EW OT**
Description:	**FILING ALT2 FOR RENOVATION TO APARTMENT ON THIRD FLOOR. WORK TO INCLUDE MINOR GENERAL CONSTRUCTION TO REPLACE 2 TRIPLE SASH WINDOWS WITH 2 DOUBLE SASH WINDOWS AND UNDER SUBSEQUENT DOC02 FILED UNDER THIS APPLICATION SPRINKLER WORK AND HVAC WORK. NO CHANGE TO USE EGRESS OR OCCUPANCY UNDER THIS APPLICATION**
Permit Description:	**EQUIPMENT WORK OTHER CONSTRUCTION EQUIPMENT**
Work Class:	
Proposed Use:	OTHER
Permit Number:	103677709-01-EW OT
Status:	ISSUED
Valuation:	$2,000.00
Contractor Company:	
Contractor Name:	ATLANTIC-PACIFIC INSTAL I, M D COLLINS INC

ADJOINING PROPERTY FINDINGS

Date:	**5/24/2006**
Permit Type:	**EW MH**
Description:	**FILING SUBSEQUENT DOC02 FOR MECHANICAL AND SPRINKLER WORK AS PER PLANS FILED HEREWITH NO CHANGE TO USE EGRESS OR OCCUPANCY UNDER THIS APPLICATION**
Permit Description:	**EQUIPMENT WORK MECHANICAL/HVAC**
Work Class:	
Proposed Use:	OTHER
Permit Number:	103677709-02-EW MH
Status:	ISSUED
Valuation:	$52,000.00
Contractor Company:	
Contractor Name:	ATLANTIC-PACIFIC INSTAL I, M D COLLINS INC

Date:	**4/19/2006**
Permit Type:	**EW SP**
Description:	**FILING ALT-2 FOR INTERIOR RENOVATION OF AN EXISTING RESIDENTIAL SPACE WORK TO INCLUDE PARTITION CHANGES MECHANICAL AND PLUMBING WORK & MINOR SP RELOCATION OF 5 HEADS. NO CHANGE OF USE, OCCUPANCY OR EGRESS.**
Permit Description:	**EQUIPMENT WORK SPRINKLER**
Work Class:	
Proposed Use:	OTHER
Permit Number:	104267785-01-EW SP
Status:	ISSUED
Valuation:	$263,000.00
Contractor Company:	
Contractor Name:	J. CAIAZZO P & H CORP, J CAIAZZO P & H CORP, J CAIAZZO PLUMBING & HEAT, J CAIAZZO P & H CORP G C

ADJOINING PROPERTY FINDINGS

Date:	**4/19/2006**
Permit Type:	**PL**
Description:	**FILING ALT-2 FOR INTERIOR RENOVATION OF AN EXISTING RESIDENTIAL SPACE WORK TO INCLUDE PARTITION CHANGES MECHANICAL AND PLUMBING WORK & MINOR SP RELOCATION OF 5 HEADS. NO CHANGE OF USE, OCCUPANCY OR EGRESS.**
Permit Description:	**PLUMBING**
Work Class:	
Proposed Use:	OTHER
Permit Number:	104267785-01-PL
Status:	ISSUED
Valuation:	$263,000.00
Contractor Company:	
Contractor Name:	J. CAIAZZO P & H CORP, J CAIAZZO P & H CORP, J CAIAZZO PLUMBING & HEAT, J CAIAZZO P & H CORP G C

Date:	**1/10/2006**
Permit Type:	**EW OT**
Description:	**FILING ALT-2 FOR INTERIOR RENOVATION OF AN EXISTING RESIDENTIAL SPACE WORK TO INCLUDE PARTITION CHANGES MECHANICAL AND PLUMBING WORK & MINOR SP RELOCATION OF 5 HEADS. NO CHANGE OF USE, OCCUPANCY OR EGRESS.**
Permit Description:	**EQUIPMENT WORK OTHER CONSTRUCTION EQUIPMENT**
Work Class:	
Proposed Use:	OTHER
Permit Number:	104267785-01-EW OT
Status:	ISSUED
Valuation:	$263,000.00
Contractor Company:	
Contractor Name:	TEEJAY INDUSTRIES

ADJOINING PROPERTY FINDINGS

Date:	**6/3/2004**
Permit Type:	**EW SP**
Description:	**FILING SUBSEQUENT DOC02 FOR MECHANICAL AND SPRINKLER WORK AS PER PLANS FILED HEREWITH NO CHANGE TO USE EGRESS OR OCCUPANCY UNDER THIS APPLICATION**
Permit Description:	**EQUIPMENT WORK SPRINKLER**
Work Class:	
Proposed Use:	OTHER
Permit Number:	103677709-02-EW SP
Status:	ISSUED
Valuation:	$52,000.00
Contractor Company:	
Contractor Name:	M A PLUMB INC.

Date:	**12/9/2003**
Permit Type:	**EW OT**
Description:	**FILING ALT-2 FOR RENOVATION OF APARTMENT ON 3RD FLOOR. WORK TO INCLUDE PARTITIONS AND MINOR PLUMBING. NO CHANGE TO USE EGRESS OR OCCUPANCY UNDER THIS APPLICATION**
Permit Description:	**EQUIPMENT WORK OTHER CONSTRUCTION EQUIPMENT**
Work Class:	
Proposed Use:	OTHER
Permit Number:	103477079-01-EW OT
Status:	ISSUED
Valuation:	$172,000.00
Contractor Company:	
Contractor Name:	THE PROS FROM DOVER LLCA A ROBES, COLLINS PLUMBING CORP, ATLANTIC-PACIFIC INSTALLERS LLC

ADJOINING PROPERTY FINDINGS

Date:	**11/17/2003**
Permit Type:	**PL**
Description:	**FILING ALT-2 FOR RENOVATION OF APARTMENT ON 3RD FLOOR. WORK TO INCLUDE PARTITIONS AND MINOR PLUMBING. NO CHANGE TO USE EGRESS OR OCCUPANCY UNDER THIS APPLICATION**
Permit Description:	**PLUMBING**
Work Class:	
Proposed Use:	OTHER
Permit Number:	103477079-01-PL
Status:	ISSUED
Valuation:	$172,000.00
Contractor Company:	
Contractor Name:	M & A PLBG INC, M AND A PLBG INC, M & A PLUMBING INC, M A PLUMB INC., M&A PLUMBING, INC, M A PLUMB I

Date:	**8/1/2003**
Permit Type:	**EW OT**
Description:	
Permit Description:	**EQUIPMENT WORK OTHER CONSTRUCTION EQUIPMENT**
Work Class:	
Proposed Use:	
Permit Number:	103288121-01-EW OT
Status:	ISSUED
Valuation:	$0.00
Contractor Company:	
Contractor Name:	PHOENIX BRIDGING INC, PHOENIX BLDG RESTORER INC, PHEONIX CONSTRUCTION INC, PHEONIX 132 SUTTON STREET

ADJOINING PROPERTY FINDINGS

Date:	**7/17/2003**
Permit Type:	**EW OT**
Description:	**FILING ALT-2 FOR RENOVATION OF APARTMENT ON 3RD FLOOR. WORK TO INCLUDE PARTITIONS AND MINOR PLUMBING. NO CHANGE TO USE EGRESS OR OCCUPANCY UNDER THIS APPLICATION**
Permit Description:	**EQUIPMENT WORK OTHER CONSTRUCTION EQUIPMENT**
Work Class:	
Proposed Use:	OTHER
Permit Number:	103477079-01-EW OT
Status:	ISSUED
Valuation:	$172,000.00
Contractor Company:	
Contractor Name:	S AND B CONSTRUCTION DBA A ROBES, S & B OCNSTRUCTION, A. ROBESON INC., A. ROBENSON INC, ROBESON INC.

Date:	**12/17/2002**
Permit Type:	
Description:	
Permit Description:	
Work Class:	
Proposed Use:	
Permit Number:	M218960
Status:	AWAITING INSPECTION REQUEST
Valuation:	$0.00
Contractor Company:	
Contractor Name:	ATLAS-ACON ELEC. SERVICE

ADJOINING PROPERTY FINDINGS

Date: **7/16/2001**
Permit Type:
Description:

Permit Description:
Work Class:
Proposed Use:
Permit Number: M203009
Status: AWAITING INSPECTION REQUEST
Valuation: $0.00
Contractor Company:
Contractor Name: BERGER QUALITY ELE'L CONT

Date: **2/22/2000**
Permit Type:
Description:

Permit Description:
Work Class:
Proposed Use:
Permit Number: M186699
Status: COMPLETED
Valuation: $0.00
Contractor Company:
Contractor Name: CITI-WIDE ELECTRIC INC.

Date: **1/28/2000**
Permit Type:
Description:

Permit Description:
Work Class:
Proposed Use:
Permit Number: M186065
Status: COMPLETED
Valuation: $0.00
Contractor Company:
Contractor Name: RAMDEEN & SONS ELEC'L CON

ADJOINING PROPERTY FINDINGS

Date: **2/3/1999**
Permit Type:
Description:

Permit Description:
Work Class:
Proposed Use:
Permit Number: M175001
Status: COMPLETED
Valuation: $0.00
Contractor Company:
Contractor Name: ADVANCED ELEC'L SYSTEMS I

Date: **3/3/1998**
Permit Type:
Description:

Permit Description:
Work Class:
Proposed Use:
Permit Number: M164062
Status: COMPLETED
Valuation: $0.00
Contractor Company:
Contractor Name: ADVANCED ELEC'L SYSTEMS I

Date: **7/28/1997**
Permit Type:
Description:

Permit Description:
Work Class:
Proposed Use:
Permit Number: M156729
Status: AWAITING INSPECTION REQUEST
Valuation: $0.00
Contractor Company:
Contractor Name: LOWER MANHATTAN ELEC. INC

ADJOINING PROPERTY FINDINGS

Date: **10/21/1996**
Permit Type:
Description:

Permit Description:
Work Class:
Proposed Use:
Permit Number: M147915
Status: COMPLETED
Valuation: $0.00
Contractor Company:
Contractor Name: TRINCE ELECTRIC INC.

Date: **8/8/1995**
Permit Type:
Description:

Permit Description:
Work Class:
Proposed Use:
Permit Number: M134486
Status: COMPLETED
Valuation: $0.00
Contractor Company:
Contractor Name: R.B.J. ELECTRIC SERV. INC

Date: **2/15/1994**
Permit Type:
Description:

Permit Description:
Work Class:
Proposed Use:
Permit Number: M115686
Status: COMPLETED
Valuation: $0.00
Contractor Company:
Contractor Name: R.B.J. ELECTRIC SERV. INC

ADJOINING PROPERTY FINDINGS

Date: **4/18/1990**
Permit Type:
Description:

Permit Description:
Work Class:
Proposed Use:
Permit Number: M066405
Status: CLOSED/CANCELLED
Valuation: $0.00
Contractor Company:
Contractor Name: COMPUTER AUTOMTD MACH LTD

Date: **11/29/1985**
Permit Type:
Description:

Permit Description:
Work Class:
Proposed Use:
Permit Number: 042178
Status: CLOSED/CANCELLED
Valuation: $0.00
Contractor Company:
Contractor Name: LITE-UP ELECTR'L, CONTR'S

Date: **10/31/1985**
Permit Type:
Description:

Permit Description:
Work Class:
Proposed Use:
Permit Number: 016889
Status: CLOSED/CANCELLED
Valuation: $0.00
Contractor Company:
Contractor Name: B & K ELECTRIC CO.

ADJOINING PROPERTY FINDINGS

Date: **5/21/1985**
Permit Type:
Description:

Permit Description:
Work Class:
Proposed Use:
Permit Number: 030870
Status: COMPLETED
Valuation: $0.00
Contractor Company:
Contractor Name: MATROS ELEC. SERVICE CORP

Date: **4/18/1985**
Permit Type:
Description:

Permit Description:
Work Class:
Proposed Use:
Permit Number: 013952
Status: COMPLETED
Valuation: $0.00
Contractor Company:
Contractor Name: DATA ELECTRICAL CONTRS.,

ADJOINING PROPERTY FINDINGS

645 BROADWAY

Date:	**7/12/2004**
Permit Type:	**EW FP**
Description:	**REPLACE AUTOMATIC FIRE SUPPRESSION SYSTEM IN EXISTING KITCHEN RANGEHOOD. NO CHANGE IN USE, EGRESS AND OCCUPANCY. GAS SHOT-OFF VALVE WERE FILED UNDER CASE# 101937282. COOKING EQUIPMENTS WERE FILED UNDER CASE# 101943140**
Permit Description:	**EQUIPMENT WORK FIRE SUPPRESSION**
Work Class:	
Proposed Use:	OTHER
Permit Number:	103816364-01-EW FP
Status:	ISSUED
Valuation:	$3,000.00
Contractor Company:	
Contractor Name:	NEW YORK BUSINESS FIRE SYSTEM IN, NY BUSINESS FIRE SYSTEM INC, NEW YORK BUSINESS FIRE SYS INC, NEW Y

Date:	**4/5/2001**
Permit Type:	
Description:	
Permit Description:	
Work Class:	
Proposed Use:	
Permit Number:	M199750
Status:	COMPLETED
Valuation:	$0.00
Contractor Company:	
Contractor Name:	TRANSP. DISPLAYS INC.

ADJOINING PROPERTY FINDINGS

Date: **3/3/2000**
Permit Type:
Description:

Permit Description:
Work Class:
Proposed Use:
Permit Number: M187122
Status: COMPLETED
Valuation: $0.00
Contractor Company:
Contractor Name: Y.S. ELECTRIC

Date: **5/28/1998**
Permit Type:
Description:

Permit Description:
Work Class:
Proposed Use:
Permit Number: M167166
Status: AWAITING INSPECTION REQUEST
Valuation: $0.00
Contractor Company:
Contractor Name: Y.S. ELECTRIC

Date: **7/12/1988**
Permit Type:
Description:

Permit Description:
Work Class:
Proposed Use:
Permit Number: M039488
Status: COMPLETED
Valuation: $0.00
Contractor Company:
Contractor Name: IZZO ELECTRIC INC.

ADJOINING PROPERTY FINDINGS

Date: **9/5/1985**
Permit Type:
Description:

Permit Description:
Work Class:
Proposed Use:
Permit Number: 037244
Status: COMPLETED
Valuation: $0.00
Contractor Company:
Contractor Name: BEMUS ELEC'L CONTRS.

647 BROADWAY

Date: **11/25/2011**
Permit Type: **AL**
Description:

Permit Description: **ALTERATION**
Work Class:
Proposed Use:
Permit Number: 110453189-01-AL
Status: ISSUED
Valuation: $0.00
Contractor Company:
Contractor Name: MRM DEVELOPMENT CORP, MRM DEVELOPMENT CORP.

Date: **7/14/2011**
Permit Type: **EW SP**
Description:

Permit Description: **EQUIPMENT WORK SPRINKLER**
Work Class:
Proposed Use:
Permit Number: 120133275-01-EW SP
Status: ISSUED
Valuation: $0.00
Contractor Company:
Contractor Name: PRO STAR PLBG AND HTG INC

ADJOINING PROPERTY FINDINGS

Date: **3/24/2011**
Permit Type: **PL**
Description:

Permit Description: **PLUMBING**
Work Class:
Proposed Use:
Permit Number: 110453189-01-PL
Status: ISSUED
Valuation: $0.00
Contractor Company:
Contractor Name: PRO STAR PLBG AND HTG INC

Date: **2/28/2011**
Permit Type: **AL**
Description:

Permit Description: **ALTERATION**
Work Class:
Proposed Use:
Permit Number: 110453189-01-AL
Status: ISSUED
Valuation: $0.00
Contractor Company:
Contractor Name: S WORKING GENERAL CONTR I

Date: **12/8/2010**
Permit Type:
Description:

Permit Description:
Work Class:
Proposed Use:
Permit Number: M309504
Status: AWAITING INSPECTION REQUEST
Valuation: $0.00
Contractor Company:
Contractor Name: WINDSOR ELEC CONT'G INC.

ADJOINING PROPERTY FINDINGS

Date: **8/22/1986**
Permit Type:
Description:

Permit Description:
Work Class:
Proposed Use:
Permit Number: M007469
Status: CLOSED/CANCELLED
Valuation: $0.00
Contractor Company:
Contractor Name: JOSEPH WEINSTEIN ELECTRIC

648 BROADWAY

Date: **1/10/2012**
Permit Type: **EW MH**
Description:

Permit Description: **EQUIPMENT WORK MECHANICAL/HVAC**
Work Class:
Proposed Use:
Permit Number: 120147288-01-EW MH
Status: ISSUED
Valuation: $0.00
Contractor Company:
Contractor Name: DAHILL CONSTRUCTION CO.,I

Date: **1/10/2012**
Permit Type: **EW OT**
Description:

Permit Description: **EQUIPMENT WORK OTHER CONSTRUCTION EQUIPMENT**
Work Class:
Proposed Use:
Permit Number: 120147288-01-EW OT
Status: ISSUED
Valuation: $0.00
Contractor Company:
Contractor Name: DAHILL CONSTRUCTION CO.,I

ADJOINING PROPERTY FINDINGS

Date: **11/4/2010**
Permit Type:
Description:

Permit Description:
Work Class:
Proposed Use:
Permit Number: M308488
Status: AWAITING INSPECTION REQUEST
Valuation: $0.00
Contractor Company:
Contractor Name: ISAACMAN ELECTRIC CO.

Date: **9/1/2010**
Permit Type: **EW MH**
Description:

Permit Description: **EQUIPMENT WORK MECHANICAL/HVAC**
Work Class:
Proposed Use:
Permit Number: 120147288-01-EW MH
Status: ISSUED
Valuation: $0.00
Contractor Company:
Contractor Name: YENA 2007 INC

Date: **9/1/2010**
Permit Type: **EW OT**
Description:

Permit Description: **EQUIPMENT WORK OTHER CONSTRUCTION EQUIPMENT**
Work Class:
Proposed Use:
Permit Number: 120147288-01-EW OT
Status: ISSUED
Valuation: $0.00
Contractor Company:
Contractor Name: YENA 2007 INC

ADJOINING PROPERTY FINDINGS

Date: **8/11/2010**
Permit Type:
Description:

Permit Description:
Work Class:
Proposed Use:
Permit Number: M305597
Status: AWAITING INSPECTION REQUEST
Valuation: $0.00
Contractor Company:
Contractor Name: ELECTRICAL SOLUTIONS LLC

Date: **3/31/2010**
Permit Type: **EW FP**
Description: **INSTALL RANGEHOOD FIRE SUPPRESSION SYSTEM GAS SHUT OFF VALVE FILED UNDER APLICATION# 120147288 AS SHOWN ON PLAN NO CHANGE IN USE OCUPANCY OR EGRESS**

Permit Description: **EQUIPMENT WORK FIRE SUPPRESSION**
Work Class:
Proposed Use: OTHER COM
Permit Number: 120291647-01-EW FP
Status: ISSUED
Valuation: $10,000.00
Contractor Company:
Contractor Name: MEGA FIRE PROTECTION INC, DRAFT MASTER ENGINEERING P.C

Date: **3/19/2010**
Permit Type: **EQ SF**
Description:

Permit Description: **CONSTRUCTION EQUIPMENT SCAFFOLD**
Work Class:
Proposed Use:
Permit Number: 104794901-01-EQ SF
Status: ISSUED
Valuation: $0.00
Contractor Company:
Contractor Name: ROCKLEDGE SCAFFOLD CORP

ADJOINING PROPERTY FINDINGS

Date: **3/12/2010**
Permit Type: **EW OT**
Description:

Permit Description: **EQUIPMENT WORK OTHER CONSTRUCTION EQUIPMENT**
Work Class:
Proposed Use:
Permit Number: 104865077-01-EW OT
Status: ISSUED
Valuation: $0.00
Contractor Company:
Contractor Name: VILES CONTRACTING CORP

Date: **1/12/2010**
Permit Type: **EQ SH**
Description:

Permit Description: **CONSTRUCTION EQUIPMENT SIDEWALK SHED**
Work Class:
Proposed Use:
Permit Number: 104786313-01-EQ SH
Status: ISSUED
Valuation: $0.00
Contractor Company:
Contractor Name: ROCKLEDGE SCAFFOLD CORP

Date: **1/6/2010**
Permit Type: **PL**
Description:

Permit Description: **PLUMBING**
Work Class:
Proposed Use:
Permit Number: 120147288-01-PL
Status: ISSUED
Valuation: $0.00
Contractor Company:
Contractor Name: NEW YORK PLBG WORKS INC, JODOM MECHANICAL, INC

ADJOINING PROPERTY FINDINGS

Date: **12/4/2009**
Permit Type:
Description:

Permit Description:
Work Class:
Proposed Use:
Permit Number: M298270
Status: ASSIGNED TO INSPECTOR
Valuation: $0.00
Contractor Company:
Contractor Name: KNC ELECTRIC

Date: **11/16/2009**
Permit Type:
Description:

Permit Description:
Work Class:
Proposed Use:
Permit Number: M297826
Status: CLOSED/CANCELLED
Valuation: $0.00
Contractor Company:
Contractor Name: KNC ELECTRIC

Date: **10/20/2009**
Permit Type: **EQ FN**
Description:

Permit Description: **CONSTRUCTION EQUIPMENT FENCE**
Work Class:
Proposed Use:
Permit Number: 120100078-01-EQ FN
Status: ISSUED
Valuation: $0.00
Contractor Company:
Contractor Name: MJE INC

ADJOINING PROPERTY FINDINGS

Date: **10/13/2009**
Permit Type: **EW MH**
Description:

Permit Description: **EQUIPMENT WORK MECHANICAL/HVAC**
Work Class:
Proposed Use:
Permit Number: 120147288-01-EW MH
Status: RE-ISSUED
Valuation: $0.00
Contractor Company:
Contractor Name: YENA 2007 INC

Date: **10/13/2009**
Permit Type: **EW OT**
Description:

Permit Description: **EQUIPMENT WORK OTHER CONSTRUCTION EQUIPMENT**
Work Class:
Proposed Use:
Permit Number: 120147288-01-EW OT
Status: ISSUED
Valuation: $0.00
Contractor Company:
Contractor Name: YENA 2007 INC

Date: **7/24/2009**
Permit Type: **EQ FN**
Description: **PLYWOOD SIDEWALK ENCLOSURE**

Permit Description: **CONSTRUCTION EQUIPMENT FENCE**
Work Class:
Proposed Use: OTHER COM
Permit Number: 120100078-01-EQ FN
Status: ISSUED
Valuation: $0.00
Contractor Company:
Contractor Name: MJE INC

ADJOINING PROPERTY FINDINGS

Date: **4/16/2009**
Permit Type: **PL**
Description:

Permit Description: **PLUMBING**
Work Class:
Proposed Use:
Permit Number: 102543197-01-PL
Status: ISSUED
Valuation: $0.00
Contractor Company:
Contractor Name: HK MECHANICAL SERV CORP, WNW & SONS PLBG & HTG INC

Date: **4/2/2009**
Permit Type: **EW OT**
Description:

Permit Description: **EQUIPMENT WORK OTHER CONSTRUCTION EQUIPMENT**
Work Class:
Proposed Use:
Permit Number: 104865077-01-EW OT
Status: ISSUED
Valuation: $0.00
Contractor Company:
Contractor Name: SOHO RESTORATION CO. INC

Date: **2/27/2009**
Permit Type: **EQ SF**
Description:

Permit Description: **CONSTRUCTION EQUIPMENT SCAFFOLD**
Work Class:
Proposed Use:
Permit Number: 104794901-01-EQ SF
Status: ISSUED
Valuation: $0.00
Contractor Company:
Contractor Name: ROCKLEDGE SCAFFOLD CORP

ADJOINING PROPERTY FINDINGS

Date: **1/29/2009**
Permit Type:
Description:

Permit Description:
Work Class:
Proposed Use:
Permit Number: M289139
Status: COMPLETED
Valuation: $0.00
Contractor Company:
Contractor Name: S & A ELEC'L CONTR'G CORP

Date: **1/9/2009**
Permit Type: **EQ SH**
Description:

Permit Description: **CONSTRUCTION EQUIPMENT Sidewalk shed**
Work Class:
Proposed Use:
Permit Number: 104786313-01-EQ SH
Status: ISSUED
Valuation: $0.00
Contractor Company:
Contractor Name: ROCKLEDGE SCAFFOLD CORP

Date: **7/31/2008**
Permit Type: **EW OT**
Description: **FACADE REPAIRS IN ACCORDANCE WITH LOCALLAW 11 NO CHNAGE TO USE,EGRESS, OR OCCUPANCY.**

Permit Description: **EQUIPMENT WORK OTHER CONSTRUCTION EQUIPMENT**
Work Class:
Proposed Use: OTHER
Permit Number: 104865077-01-EW OT
Status: ISSUED
Valuation: $100,000.00
Contractor Company:
Contractor Name: SOHO RESTORATION CO. INC

ADJOINING PROPERTY FINDINGS

Date:	**6/4/2008**
Permit Type:	**AL**
Description:	
Permit Description:	**ALTERATION**
Work Class:	
Proposed Use:	
Permit Number:	102543197-01-AL
Status:	ISSUED
Valuation:	$0.00
Contractor Company:	
Contractor Name:	FRANMAR INFANT WEAR INC

Date:	**2/5/2008**
Permit Type:	**EW OT**
Description:	**FACADE REPAIRS IN ACCORDANCE WITH LOCALLAW 11 NO CHNAGE TO USE,EGRESS, OR OCCUPANCY.**
Permit Description:	**EQUIPMENT WORK OTHER CONSTRUCTION EQUIPMENT**
Work Class:	
Proposed Use:	OTHER
Permit Number:	104865077-01-EW OT
Status:	ISSUED
Valuation:	$100,000.00
Contractor Company:	
Contractor Name:	SOHO RESTORATION CO. INC

Date:	**1/23/2008**
Permit Type:	**EQ SF**
Description:	**INSTALL PIPE SCAFFOLD 31' LONG BY 120' LONG HIGH, AT 648 BROADWAY. DURING REMEDIAL REPAIRS . NO CHANGE IN USE, EGRESS OR OCCUPANCY.**
Permit Description:	**CONSTRUCTION EQUIPMENT SCAFFOLD**
Work Class:	
Proposed Use:	OTHER
Permit Number:	104794901-01-EQ SF
Status:	ISSUED
Valuation:	$0.00
Contractor Company:	
Contractor Name:	ROCKLEDGE SCAFFOLD CORP

ADJOINING PROPERTY FINDINGS

Date:	**1/23/2008**
Permit Type:	**EQ SH**
Description:	**INSTALL HEAVY DUTY SIDEWALK SHED A TOTAL OF 71 FT LONG AT 648 BROADWAY. DURING REMEDIAL REPAIRS. WORK SHALL COMPLY WITH LL33/91. NO CHANGE IN USE, EGRESS OR OCCUPANCY.**
Permit Description:	**CONSTRUCTION EQUIPMENT SIDEWALK SHED**
Work Class:	
Proposed Use:	OTHER
Permit Number:	104786313-01-EQ SH
Status:	ISSUED
Valuation:	$0.00
Contractor Company:	
Contractor Name:	ROCKLEDGE SCAFFOLD CORP

Date:	**6/12/2007**
Permit Type:	**EQ SF**
Description:	**INSTALL PIPE SCAFFOLD 31' LONG BY 120' LONG HIGH, AT 648 BROADWAY. DURING REMEDIAL REPAIRS . NO CHANGE IN USE, EGRESS OR OCCUPANCY.**
Permit Description:	**CONSTRUCTION EQUIPMENT SCAFFOLD**
Work Class:	
Proposed Use:	OTHER
Permit Number:	104794901-01-EQ SF
Status:	ISSUED
Valuation:	$0.00
Contractor Company:	
Contractor Name:	ROCKLEDGE SCAFFOLD CORP

ADJOINING PROPERTY FINDINGS

Date: **6/5/2007**
Permit Type: **AL**
Description:

Permit Description: **ALTERATION**
Work Class:
Proposed Use:
Permit Number: 102543197-01-AL
Status: ISSUED
Valuation: $0.00
Contractor Company:
Contractor Name: FRANMAR INFANT WEAR INC

Date: **5/29/2007**
Permit Type:
Description:

Permit Description:
Work Class:
Proposed Use:
Permit Number: M267688
Status: AWAITING INSPECTION REQUEST
Valuation: $0.00
Contractor Company:
Contractor Name: CORE ELEC & COMMUNICATION

Date: **5/29/2007**
Permit Type: **EQ SH**
Description: **INSTALL HEAVY DUTY SIDEWALK SHED A TOTAL OF 71 FT LONG AT 648 BROADWAY. DURING REMEDIAL REPAIRS. WORK SHALL COMPLY WITH LL33/91. NO CHANGE IN USE, EGRESS OR OCCUPANCY.**

Permit Description: **CONSTRUCTION EQUIPMENT SIDEWALK SHED**
Work Class:
Proposed Use: OTHER
Permit Number: 104786313-01-EQ SH
Status: ISSUED
Valuation: $0.00
Contractor Company:
Contractor Name: ROCKLEDGE SCAFFOLD CORP

ADJOINING PROPERTY FINDINGS

Date: **5/16/2007**
Permit Type: **EQ SH**
Description: **INSTALLATION OF SIDEWALK SHEA 70'-0' DURING LOCAL 11 REPAIRS. LIGHT DUTY SHED. NO CHANGE IN USE,EGRESS OROCCUPANCY.**

Permit Description: **CONSTRUCTION EQUIPMENT SIDEWALK SHED**
Work Class:
Proposed Use: OTHER
Permit Number: 104551860-01-EQ SH
Status: ISSUED
Valuation: $0.00
Contractor Company:
Contractor Name: SOHO RESTORATION CO. INC

Date: **5/14/2007**
Permit Type:
Description:

Permit Description:
Work Class:
Proposed Use:
Permit Number: M267104
Status: CLOSED/CANCELLED
Valuation: $0.00
Contractor Company:
Contractor Name: ACP ELEC'L CONTR'G INC.

Date: **2/2/2007**
Permit Type: **EQ SH**
Description: **INSTALLATION OF SIDEWALK SHEA 70'-0' DURING LOCAL 11 REPAIRS. LIGHT DUTY SHED. NO CHANGE IN USE,EGRESS OROCCUPANCY.**

Permit Description: **CONSTRUCTION EQUIPMENT SIDEWALK SHED**
Work Class:
Proposed Use: OTHER
Permit Number: 104551860-01-EQ SH
Status: ISSUED
Valuation: $0.00
Contractor Company:
Contractor Name: SOHO RESTORATION CO. INC

ADJOINING PROPERTY FINDINGS

Date:	**10/4/2006**
Permit Type:	**EQ SH**
Description:	**INSTALLATION OF SIDEWALK SHEA 70'-0' DURING LOCAL 11 REPAIRS. LIGHT DUTY SHED. NO CHANGE IN USE,EGRESS OROCCUPANCY.**
Permit Description:	**CONSTRUCTION EQUIPMENT SIDEWALK SHED**
Work Class:	
Proposed Use:	OTHER
Permit Number:	104551860-01-EQ SH
Status:	ISSUED
Valuation:	$0.00
Contractor Company:	
Contractor Name:	SOHO RESTORATION CO. INC

Date:	**6/30/2006**
Permit Type:	**AL**
Description:	
Permit Description:	**ALTERATION**
Work Class:	
Proposed Use:	
Permit Number:	102543197-01-AL
Status:	ISSUED
Valuation:	$0.00
Contractor Company:	
Contractor Name:	FRANMAR INFANT WEAR INC

Date:	**9/20/2005**
Permit Type:	**AL**
Description:	
Permit Description:	**ALTERATION**
Work Class:	
Proposed Use:	
Permit Number:	102543197-01-AL
Status:	ISSUED
Valuation:	$0.00
Contractor Company:	
Contractor Name:	FRANMAR INFANT WEAR INC

ADJOINING PROPERTY FINDINGS

Date:	**9/23/2004**
Permit Type:	**EQ SF**
Description:	**INSTALL SCAFFOLD 8 FT LONG BY 100 FT HIGH - AT 648 BROADWAY DURING REPAIRS. NO CHANGE IN USE EGRESS OR OCCUPANCY WORK SHALL COMPLIED WITH LL33/91**
Permit Description:	**CONSTRUCTION EQUIPMENT SCAFFOLD**
Work Class:	
Proposed Use:	OTHER
Permit Number:	103908522-01-EQ SF
Status:	ISSUED
Valuation:	$0.00
Contractor Company:	
Contractor Name:	ROCKLEDGE SCAFFOLD CORP

Date:	**5/7/2004**
Permit Type:	**AL**
Description:	
Permit Description:	**ALTERATION**
Work Class:	
Proposed Use:	
Permit Number:	102543197-01-AL
Status:	ISSUED
Valuation:	$0.00
Contractor Company:	
Contractor Name:	FRANMAR INFANT WEAR INC

Date:	**5/14/2003**
Permit Type:	**AL**
Description:	
Permit Description:	**ALTERATION**
Work Class:	
Proposed Use:	
Permit Number:	102543197-01-AL
Status:	ISSUED
Valuation:	$0.00
Contractor Company:	
Contractor Name:	FRANMAR INFANT WEAR INC

ADJOINING PROPERTY FINDINGS

Date: **12/14/2000**
Permit Type:
Description:

Permit Description:
Work Class:
Proposed Use:
Permit Number: M196333
Status: COMPLETED
Valuation: $0.00
Contractor Company:
Contractor Name: MICHAEL SCHONDORF, INC.

Date: **3/22/2000**
Permit Type:
Description:

Permit Description:
Work Class:
Proposed Use:
Permit Number: M187747
Status: COMPLETED
Valuation: $0.00
Contractor Company:
Contractor Name: ARGON ELECTRICAL CORP

Date: **10/7/1999**
Permit Type:
Description:

Permit Description:
Work Class:
Proposed Use:
Permit Number: M182631
Status: COMPLETED
Valuation: $0.00
Contractor Company:
Contractor Name: MICHAEL SCHONDORF, INC.

ADJOINING PROPERTY FINDINGS

Date: **2/25/1999**
Permit Type:
Description:

Permit Description:
Work Class:
Proposed Use:
Permit Number: M175581
Status: COMPLETED
Valuation: $0.00
Contractor Company:
Contractor Name: ARGON ELECTRICAL CORP

Date: **4/14/1998**
Permit Type:
Description:

Permit Description:
Work Class:
Proposed Use:
Permit Number: M165638
Status: COMPLETED
Valuation: $0.00
Contractor Company:
Contractor Name: ARGON ELECTRICAL CORP

Date: **3/19/1998**
Permit Type:
Description:

Permit Description:
Work Class:
Proposed Use:
Permit Number: M164611
Status: COMPLETED
Valuation: $0.00
Contractor Company:
Contractor Name: ARGON ELECTRICAL CORP

ADJOINING PROPERTY FINDINGS

Date: **7/29/1997**
Permit Type:
Description:

Permit Description:
Work Class:
Proposed Use:
Permit Number: M156816
Status: LOCATION PROBLEM
Valuation: $0.00
Contractor Company:
Contractor Name: ARGON ELECTRICAL CORP

Date: **7/25/1996**
Permit Type:
Description:

Permit Description:
Work Class:
Proposed Use:
Permit Number: M145069
Status: COMPLETED
Valuation: $0.00
Contractor Company:
Contractor Name: ARGON ELECTRICAL CORP

Date: **4/4/1996**
Permit Type:
Description:

Permit Description:
Work Class:
Proposed Use:
Permit Number: M141681
Status: COMPLETED
Valuation: $0.00
Contractor Company:
Contractor Name: ARGON ELECTRICAL CORP

ADJOINING PROPERTY FINDINGS

Date: **9/6/1995**
Permit Type:
Description:

Permit Description:
Work Class:
Proposed Use:
Permit Number: M135633
Status: COMPLETED
Valuation: $0.00
Contractor Company:
Contractor Name: ARGON ELECTRICAL CORP

Date: **7/13/1995**
Permit Type:
Description:

Permit Description:
Work Class:
Proposed Use:
Permit Number: M133612
Status: COMPLETED
Valuation: $0.00
Contractor Company:
Contractor Name: ARGON ELECTRICAL CORP

Date: **7/9/1993**
Permit Type:
Description:

Permit Description:
Work Class:
Proposed Use:
Permit Number: M108485
Status: COMPLETED
Valuation: $0.00
Contractor Company:
Contractor Name: VEGA ELECTRIC CORP.

ADJOINING PROPERTY FINDINGS

Date: **9/24/1992**
Permit Type:
Description:

Permit Description:
Work Class:
Proposed Use:
Permit Number: M099402
Status: COMPLETED
Valuation: $0.00
Contractor Company:
Contractor Name: ARGON ELECTRICAL CORP

Date: **11/15/1990**
Permit Type:
Description:

Permit Description:
Work Class:
Proposed Use:
Permit Number: M075061
Status: COMPLETED
Valuation: $0.00
Contractor Company:
Contractor Name: ARGON ELECTRICAL CORP

Date: **12/10/1987**
Permit Type:
Description:

Permit Description:
Work Class:
Proposed Use:
Permit Number: M030014
Status: COMPLETED
Valuation: $0.00
Contractor Company:
Contractor Name: 280 E198 ST.DBA KING ELEC

ADJOINING PROPERTY FINDINGS

Date: **4/11/1986**
Permit Type:
Description:

Permit Description:
Work Class:
Proposed Use:
Permit Number: 049559
Status: COMPLETED
Valuation: $0.00
Contractor Company:
Contractor Name: ARGON ELECTRICAL CORP

Date: **6/27/1985**
Permit Type:
Description:

Permit Description:
Work Class:
Proposed Use:
Permit Number: 033422
Status: COMPLETED
Valuation: $0.00
Contractor Company:
Contractor Name: MICHAEL SCHONDORF, INC.

649 BROADWAY

Date: **11/21/2007**
Permit Type:
Description:

Permit Description:
Work Class: Commercial Misc
Proposed Use:
Permit Number: BP07-391
Status:
Valuation: $0.00
Contractor Company:
Contractor Name:

ADJOINING PROPERTY FINDINGS

Date: **1/27/2005**
Permit Type: **PL**
Description:

Permit Description: **PLUMBING**
Work Class:
Proposed Use: OTHER
Permit Number: 103991012-01-PL
Status: ISSUED
Valuation: $80,000.00
Contractor Company:
Contractor Name: KAPNAG HTG AND PLBG CORP, KAPNAG HEATING AND PLBG CORP, KAPNAG HEAT. PLUMB, CORP, KAPNAG HEAT PLUMB

Date: **1/18/2005**
Permit Type: **EW OT**
Description:

Permit Description: **EQUIPMENT WORK OTHER CONSTRUCTION EQUIPMENT**
Work Class:
Proposed Use: OTHER
Permit Number: 103991012-01-EW OT
Status: ISSUED
Valuation: $80,000.00
Contractor Company:
Contractor Name: AENA MECHAICAL CORP

Date: **12/17/2004**
Permit Type: **EW MH**
Description:

Permit Description: **EQUIPMENT WORK MECHANICAL/HVAC**
Work Class:
Proposed Use: OTHER
Permit Number: 103991012-01-EW MH
Status: ISSUED
Valuation: $80,000.00
Contractor Company:
Contractor Name: ALEX NUSSBAUMER ARCH.

ADJOINING PROPERTY FINDINGS

Date: **6/14/1994**
Permit Type:
Description:

Permit Description:
Work Class:
Proposed Use:
Permit Number: M120347
Status: COMPLETED
Valuation: $0.00
Contractor Company:
Contractor Name: ACKERMAN ELEC'L CONTG INC

CROSBY ST

101 CROSBY ST

Date: **5/17/2011**
Permit Type: **AL**
Description:

Permit Description: **ALTERATION**
Work Class:
Proposed Use:
Permit Number: 102661148-01-AL
Status: ISSUED
Valuation: $0.00
Contractor Company:
Contractor Name: JOHN FURTH PEACHY

ADJOINING PROPERTY FINDINGS

Date: **2/4/2011**
Permit Type: **EW OT**
Description:

Permit Description: **EQUIPMENT WORK OTHER CONSTRUCTION EQUIPMENT**
Work Class:
Proposed Use:
Permit Number: 101953628-01-EW OT
Status: ISSUED
Valuation: $0.00
Contractor Company:
Contractor Name: JOHN FURTH PEACHY

Date: **5/20/2010**
Permit Type: **EW MH**
Description:

Permit Description: **EQUIPMENT WORK MECHANICAL/HVAC**
Work Class:
Proposed Use:
Permit Number: 104250828-01-EW MH
Status: ISSUED
Valuation: $0.00
Contractor Company:
Contractor Name: JOHN FURTH PEACHY

Date: **5/20/2010**
Permit Type: **EW OT**
Description:

Permit Description: **EQUIPMENT WORK OTHER CONSTRUCTION EQUIPMENT**
Work Class:
Proposed Use:
Permit Number: 104250828-01-EW OT
Status: ISSUED
Valuation: $0.00
Contractor Company:
Contractor Name: JOHN FURTH PEACHY

ADJOINING PROPERTY FINDINGS

Date: **5/20/2010**
Permit Type: **EW OT**
Description:

Permit Description: **EQUIPMENT WORK OTHER CONSTRUCTION EQUIPMENT**
Work Class:
Proposed Use:
Permit Number: 120065080-01-EW OT
Status: ISSUED
Valuation: $0.00
Contractor Company:
Contractor Name: JOHN FURTH PEACHY

Date: **5/18/2010**
Permit Type: **AL**
Description:

Permit Description: **ALTERATION**
Work Class:
Proposed Use:
Permit Number: 102661148-01-AL
Status: ISSUED
Valuation: $0.00
Contractor Company:
Contractor Name: JOHN FURTH PEACHY

Date: **10/9/2009**
Permit Type: **EW SP**
Description:

Permit Description: **EQUIPMENT WORK SPRINKLER**
Work Class:
Proposed Use:
Permit Number: 104250828-01-EW SP
Status: ISSUED
Valuation: $0.00
Contractor Company:
Contractor Name: NADKOS INC, UNIC CO., INC, NADKOS, INC

ADJOINING PROPERTY FINDINGS

Date: **10/9/2009**
Permit Type: **PL**
Description:

Permit Description: **PLUMBING**
Work Class:
Proposed Use:
Permit Number: 104250828-01-PL
Status: ISSUED
Valuation: $0.00
Contractor Company:
Contractor Name: NADKOS INC, UNIC CO., INC, NADKOS, INC

Date: **9/26/2009**
Permit Type: **PL**
Description:

Permit Description: **PLUMBING**
Work Class:
Proposed Use:
Permit Number: 104916664-01-PL
Status: ISSUED
Valuation: $0.00
Contractor Company:
Contractor Name: NADKOS INC, UNIC CO., INC, NADKOS, INC

Date: **6/19/2009**
Permit Type: **EW OT**
Description: **MODIFY AND DOCUMENT FACADE CONDITIONS. INSTALL NEW STOREFRONT WITH NEW GLASS AWNING. NO CHANGE TO USE, OCCUPANCY OR EGRESS.**

Permit Description: **EQUIPMENT WORK OTHER CONSTRUCTION EQUIPMENT**
Work Class:
Proposed Use: OTHER RES
Permit Number: 120065080-01-EW OT
Status: ISSUED
Valuation: $50,000.00
Contractor Company:
Contractor Name: JOHN FURTH PEACHY

ADJOINING PROPERTY FINDINGS

Date: **5/19/2009**
Permit Type: **EW MH**
Description:

Permit Description: **EQUIPMENT WORK MECHANICAL/HVAC**
Work Class:
Proposed Use:
Permit Number: 101953628-01-EW MH
Status: ISSUED
Valuation: $0.00
Contractor Company:
Contractor Name: JOHN FURTH PEACHY

Date: **5/19/2009**
Permit Type: **EW OT**
Description:

Permit Description: **EQUIPMENT WORK OTHER CONSTRUCTION EQUIPMENT**
Work Class:
Proposed Use:
Permit Number: 101953628-01-EW OT
Status: ISSUED
Valuation: $0.00
Contractor Company:
Contractor Name: JOHN FURTH PEACHY

Date: **5/19/2009**
Permit Type: **AL**
Description:

Permit Description: **ALTERATION**
Work Class:
Proposed Use:
Permit Number: 102661148-01-AL
Status: ISSUED
Valuation: $0.00
Contractor Company:
Contractor Name: JOHN FURTH PEACHY

ADJOINING PROPERTY FINDINGS

Date: **5/19/2009**
Permit Type: **EW MH**
Description:

Permit Description: **EQUIPMENT WORK MECHANICAL/HVAC**
Work Class:
Proposed Use:
Permit Number: 104250828-01-EW MH
Status: ISSUED
Valuation: $0.00
Contractor Company:
Contractor Name: JOHN FURTH PEACHY

Date: **5/19/2009**
Permit Type: **EW OT**
Description:

Permit Description: **EQUIPMENT WORK OTHER CONSTRUCTION EQUIPMENT**
Work Class:
Proposed Use:
Permit Number: 104250828-01-EW OT
Status: ISSUED
Valuation: $0.00
Contractor Company:
Contractor Name: JOHN FURTH PEACHY

Date: **5/19/2009**
Permit Type: **EW MH**
Description:

Permit Description: **EQUIPMENT WORK MECHANICAL/HVAC**
Work Class:
Proposed Use:
Permit Number: 104916664-01-EW MH
Status: ISSUED
Valuation: $0.00
Contractor Company:
Contractor Name: JOHN FURTH PEACHY

ADJOINING PROPERTY FINDINGS

Date: **5/19/2009**
Permit Type: **EW OT**
Description:

Permit Description: **EQUIPMENT WORK OTHER CONSTRUCTION EQUIPMENT**
Work Class:
Proposed Use:
Permit Number: 104916664-01-EW OT
Status: ISSUED
Valuation: $0.00
Contractor Company:
Contractor Name: JOHN FURTH PEACHY

Date: **5/14/2008**
Permit Type: **EW MH**
Description:

Permit Description: **EQUIPMENT WORK MECHANICAL/HVAC**
Work Class:
Proposed Use:
Permit Number: 101953628-01-EW MH
Status: ISSUED
Valuation: $0.00
Contractor Company:
Contractor Name: 330 WYTHE AVENUE ASSOCIAT

Date: **5/14/2008**
Permit Type: **EW OT**
Description:

Permit Description: **EQUIPMENT WORK OTHER CONSTRUCTION EQUIPMENT**
Work Class:
Proposed Use:
Permit Number: 101953628-01-EW OT
Status: ISSUED
Valuation: $0.00
Contractor Company:
Contractor Name: 330 WYTHE AVENUE ASSOCIAT

ADJOINING PROPERTY FINDINGS

Date:	**5/14/2008**
Permit Type:	**AL**
Description:	
Permit Description:	**ALTERATION**
Work Class:	
Proposed Use:	
Permit Number:	102661148-01-AL
Status:	ISSUED
Valuation:	$0.00
Contractor Company:	
Contractor Name:	330 WYTHE AVENUE ASSOCIAT

Date:	**5/14/2008**
Permit Type:	**EW MH**
Description:	**Renovate 3rd floor, install new partitions, doors, flooring, ceilings, finishes, plumbing, plumbing stacks, mechanical ventilation, and sprinkler work. No change in use, egress, or occupancy.**
Permit Description:	**EQUIPMENT WORK MECHANICAL/HVAC**
Work Class:	
Proposed Use:	OTHER
Permit Number:	104250828-01-EW MH
Status:	ISSUED
Valuation:	$50,750.00
Contractor Company:	
Contractor Name:	330 WYTHE AVENUE ASSOCIAT

ADJOINING PROPERTY FINDINGS

Date:	**5/14/2008**
Permit Type:	**EW OT**
Description:	**Renovate 3rd floor, install new partitions, doors, flooring, ceilings, finishes, plumbing, plumbing stacks, mechanical ventilation, and sprinkler work. No change in use, egress, or occupancy.**
Permit Description:	**EQUIPMENT WORK OTHER CONSTRUCTION EQUIPMENT**
Work Class:	
Proposed Use:	OTHER
Permit Number:	104250828-01-EW OT
Status:	ISSUED
Valuation:	$50,750.00
Contractor Company:	
Contractor Name:	330 WYTHE AVENUE ASSOCIAT

Date:	**5/14/2008**
Permit Type:	**EW MH**
Description:	**RENOVATE FOURTH FLOOR JOINT LIVING/WORK QUARTER FOR ARTISTS. INSTALL PARTITIONS, DOORS, CEILINGS, FLOORS, FINISHES, CABINETS, PLUMBING AND MECHANICAL VENTILATION. NO CHANGE TO USE, EGRESS OR OCCUPANCY.**
Permit Description:	**EQUIPMENT WORK MECHANICAL/HVAC**
Work Class:	
Proposed Use:	OTHER
Permit Number:	104916664-01-EW MH
Status:	ISSUED
Valuation:	$50,000.00
Contractor Company:	
Contractor Name:	330 WYTHE AVENUE ASSOCIAT

ADJOINING PROPERTY FINDINGS

Date:	**5/14/2008**
Permit Type:	**EW OT**
Description:	**RENOVATE FOURTH FLOOR JOINT LIVING/WORK QUARTER FOR ARTISTS. INSTALL PARTITIONS, DOORS, CEILINGS, FLOORS, FINISHES, CABINETS, PLUMBING AND MECHANICAL VENTILATION. NO CHANGE TO USE, EGRESS OR OCCUPANCY.**
Permit Description:	**EQUIPMENT WORK OTHER CONSTRUCTION EQUIPMENT**
Work Class:	
Proposed Use:	OTHER
Permit Number:	104916664-01-EW OT
Status:	ISSUED
Valuation:	$50,000.00
Contractor Company:	
Contractor Name:	330 WYTHE AVENUE ASSOCIAT

Date:	**1/23/2008**
Permit Type:	**PL**
Description:	**RENOVATE FOURTH FLOOR JOINT LIVING/WORK QUARTER FOR ARTISTS. INSTALL PARTITIONS, DOORS, CEILINGS, FLOORS, FINISHES, CABINETS, PLUMBING AND MECHANICAL VENTILATION. NO CHANGE TO USE, EGRESS OR OCCUPANCY.**
Permit Description:	**PLUMBING**
Work Class:	
Proposed Use:	OTHER
Permit Number:	104916664-01-PL
Status:	ISSUED
Valuation:	$50,000.00
Contractor Company:	
Contractor Name:	NADKOS INC, UNIC CO., INC, NADKOS, INC

ADJOINING PROPERTY FINDINGS

Date: **10/31/2007**
Permit Type: **EW MH**
Description:

Permit Description: **EQUIPMENT WORK MECHANICAL/HVAC**
Work Class:
Proposed Use:
Permit Number: 101953628-01-EW MH
Status: ISSUED
Valuation: $0.00
Contractor Company:
Contractor Name: 330 WYTHE AVENUE ASSOCIAT

Date: **10/31/2007**
Permit Type: **EW OT**
Description:

Permit Description: **EQUIPMENT WORK OTHER CONSTRUCTION EQUIPMENT**
Work Class:
Proposed Use:
Permit Number: 101953628-01-EW OT
Status: ISSUED
Valuation: $0.00
Contractor Company:
Contractor Name: 330 WYTHE AVENUE ASSOCIAT

Date: **10/31/2007**
Permit Type: **AL**
Description:

Permit Description: **ALTERATION**
Work Class:
Proposed Use:
Permit Number: 102661148-01-AL
Status: ISSUED
Valuation: $0.00
Contractor Company:
Contractor Name: 330 WYTHE AVENUE ASSOCIAT

ADJOINING PROPERTY FINDINGS

Date:	**10/31/2007**
Permit Type:	**EW MH**
Description:	**RENOVATE FOURTH FLOOR JOINT LIVING/WORK QUARTER FOR ARTISTS. INSTALL PARTITIONS, DOORS, CEILINGS, FLOORS, FINISHES, CABINETS, PLUMBING AND MECHANICAL VENTILATION. NO CHANGE TO USE, EGRESS OR OCCUPANCY.**
Permit Description:	**EQUIPMENT WORK MECHANICAL/HVAC**
Work Class:	
Proposed Use:	OTHER
Permit Number:	104916664-01-EW MH
Status:	ISSUED
Valuation:	$50,000.00
Contractor Company:	
Contractor Name:	330 WYTHE AVENUE ASSOCIAT

Date:	**10/31/2007**
Permit Type:	**EW OT**
Description:	**RENOVATE FOURTH FLOOR JOINT LIVING/WORK QUARTER FOR ARTISTS. INSTALL PARTITIONS, DOORS, CEILINGS, FLOORS, FINISHES, CABINETS, PLUMBING AND MECHANICAL VENTILATION. NO CHANGE TO USE, EGRESS OR OCCUPANCY.**
Permit Description:	**EQUIPMENT WORK OTHER CONSTRUCTION EQUIPMENT**
Work Class:	
Proposed Use:	OTHER
Permit Number:	104916664-01-EW OT
Status:	ISSUED
Valuation:	$50,000.00
Contractor Company:	
Contractor Name:	330 WYTHE AVENUE ASSOCIAT

ADJOINING PROPERTY FINDINGS

Date:	**5/8/2007**
Permit Type:	**EW MH**
Description:	**Renovate 3rd floor, install new partitions, doors, flooring, ceilings, finishes, plumbing, plumbing stacks, mechanical ventilation, and sprinkler work. No change in use, egress, or occupancy.**
Permit Description:	**EQUIPMENT WORK MECHANICAL/HVAC**
Work Class:	
Proposed Use:	OTHER
Permit Number:	104250828-01-EW MH
Status:	ISSUED
Valuation:	$50,750.00
Contractor Company:	
Contractor Name:	330 WYTHE AVENUE ASSOCIAT

Date:	**5/8/2007**
Permit Type:	**EW OT**
Description:	**Renovate 3rd floor, install new partitions, doors, flooring, ceilings, finishes, plumbing, plumbing stacks, mechanical ventilation, and sprinkler work. No change in use, egress, or occupancy.**
Permit Description:	**EQUIPMENT WORK OTHER CONSTRUCTION EQUIPMENT**
Work Class:	
Proposed Use:	OTHER
Permit Number:	104250828-01-EW OT
Status:	ISSUED
Valuation:	$50,750.00
Contractor Company:	
Contractor Name:	330 WYTHE AVENUE ASSOCIAT

ADJOINING PROPERTY FINDINGS

Date:	**3/20/2007**
Permit Type:	**AL**
Description:	**PROPOSE MINOR PARTITION AND INTERIOR FINISHED WORK AS PER PLAN. NO CHANGE IN USE, EGRESS AND OCCUPANCY.**
Permit Description:	**ALTERATION**
Work Class:	
Proposed Use:	OTHER
Permit Number:	104705570-01-AL
Status:	ISSUED
Valuation:	$20,000.00
Contractor Company:	
Contractor Name:	CENTRAL DEVELOPMENT CORP, CENTRAL DEVELOPMENT, CENTRAL DEVELOPMENT CORP., CENTRAL DEVELOMENT CORP.,

Date:	**5/23/2006**
Permit Type:	**EW OT**
Description:	
Permit Description:	**EQUIPMENT WORK OTHER CONSTRUCTION EQUIPMENT**
Work Class:	
Proposed Use:	
Permit Number:	101953628-01-EW OT
Status:	ISSUED
Valuation:	$0.00
Contractor Company:	
Contractor Name:	330 WYTHE AVENUE ASSOCIAT

Date:	**5/23/2006**
Permit Type:	**AL**
Description:	
Permit Description:	**ALTERATION**
Work Class:	
Proposed Use:	
Permit Number:	102661148-01-AL
Status:	ISSUED
Valuation:	$0.00
Contractor Company:	
Contractor Name:	330 WYTHE AVENUE ASSOCIAT

ADJOINING PROPERTY FINDINGS

Date:	**5/23/2006**
Permit Type:	**EW MH**
Description:	**Renovate 3rd floor, install new partitions, doors, flooring, ceilings, finishes, plumbing, plumbing stacks, mechanical ventilation, and sprinkler work. No change in use, egress, or occupancy.**
Permit Description:	**EQUIPMENT WORK MECHANICAL/HVAC**
Work Class:	
Proposed Use:	OTHER
Permit Number:	104250828-01-EW MH
Status:	ISSUED
Valuation:	$50,750.00
Contractor Company:	
Contractor Name:	PEACHY CONTRUCTION, JOHN FURTH PEACHY

Date:	**5/23/2006**
Permit Type:	**EW OT**
Description:	**Renovate 3rd floor, install new partitions, doors, flooring, ceilings, finishes, plumbing, plumbing stacks, mechanical ventilation, and sprinkler work. No change in use, egress, or occupancy.**
Permit Description:	**EQUIPMENT WORK OTHER CONSTRUCTION EQUIPMENT**
Work Class:	
Proposed Use:	OTHER
Permit Number:	104250828-01-EW OT
Status:	ISSUED
Valuation:	$50,750.00
Contractor Company:	
Contractor Name:	330 WYTHE AVENUE ASSOCIAT

ADJOINING PROPERTY FINDINGS

Date:	**5/2/2006**
Permit Type:	
Description:	
Permit Description:	
Work Class:	
Proposed Use:	
Permit Number:	M255560
Status:	COMPLETED
Valuation:	$0.00
Contractor Company:	
Contractor Name:	ERIC & NG ELEC'L, INC.

Date:	**2/2/2006**
Permit Type:	**EW OT**
Description:	**CONVERT ELEVATOR FROM BASEMENT TRACTION TO OVERHEAD TRACTION. PROVIDE NEW MOTOR ROOM AT ROOF AND NEW ELEVATOR DOORS. INSTALL MASONRY, STEEL AND FINISHES. WORK IS IN CONJUCTION WITH EA 1338/05.**
Permit Description:	**EQUIPMENT WORK OTHER CONSTRUCTION EQUIPMENT**
Work Class:	
Proposed Use:	OTHER
Permit Number:	104313985-01-EW OT
Status:	ISSUED
Valuation:	$30,000.00
Contractor Company:	
Contractor Name:	PAPAS IRON WORKS, INC

ADJOINING PROPERTY FINDINGS

Date:	**11/1/2005**
Permit Type:	**EQ SH**
Description:	**INSTALLATION OF A HEAVY DUTY SIDEWALK SHED 40' DURING FACADE REPAIR. NO CHANGE IN USE, EGRESS OR OCCUPANCY. SHED TO COMPLY WITH LL33/91 AND TPPN 9/99.**
Permit Description:	**CONSTRUCTION EQUIPMENT SIDEWALK SHED**
Work Class:	
Proposed Use:	OTHER
Permit Number:	104161425-01-EQ SH
Status:	ISSUED
Valuation:	$0.00
Contractor Company:	
Contractor Name:	CLARK & WILKINS INDUSTRIES, CLARK WILKINGS INDUST. ICN., CLARK & WILKINS INDUSTRIES INC, CLARK & WIL

Date:	**10/4/2005**
Permit Type:	**EW MH**
Description:	**Renovate 3rd floor, install new partitions, doors, flooring, ceilings, finishes, plumbing, plumbing stacks, mechanical ventilation, and sprinkler work. No change in use, egress, or occupancy.**
Permit Description:	**EQUIPMENT WORK MECHANICAL/HVAC**
Work Class:	
Proposed Use:	OTHER
Permit Number:	104250828-01-EW MH
Status:	ISSUED
Valuation:	$50,750.00
Contractor Company:	
Contractor Name:	PEACHY CONTRUCTION, JOHN FURTH PEACHY

ADJOINING PROPERTY FINDINGS

Date:	**10/3/2005**
Permit Type:	**EW OT**
Description:	**Renovate 3rd floor, install new partitions, doors, flooring, ceilings, finishes, plumbing, plumbing stacks, mechanical ventilation, and sprinkler work. No change in use, egress, or occupancy.**
Permit Description:	**EQUIPMENT WORK OTHER CONSTRUCTION EQUIPMENT**
Work Class:	
Proposed Use:	OTHER
Permit Number:	104250828-01-EW OT
Status:	ISSUED
Valuation:	$50,750.00
Contractor Company:	
Contractor Name:	330 WYTHE AVENUE ASSOCIAT

Date:	**10/3/2005**
Permit Type:	**EW SP**
Description:	**Renovate 3rd floor, install new partitions, doors, flooring, ceilings, finishes, plumbing, plumbing stacks, mechanical ventilation, and sprinkler work. No change in use, egress, or occupancy.**
Permit Description:	**EQUIPMENT WORK SPRINKLER**
Work Class:	
Proposed Use:	OTHER
Permit Number:	104250828-01-EW SP
Status:	ISSUED
Valuation:	$50,750.00
Contractor Company:	
Contractor Name:	330 WYTHE AVENUE ASSOCIAT

ADJOINING PROPERTY FINDINGS

Date:	**10/3/2005**
Permit Type:	**PL**
Description:	**Renovate 3rd floor, install new partitions, doors, flooring, ceilings, finishes, plumbing, plumbing stacks, mechanical ventilation, and sprinkler work. No change in use, egress, or occupancy.**
Permit Description:	**PLUMBING**
Work Class:	
Proposed Use:	OTHER
Permit Number:	104250828-01-PL
Status:	ISSUED
Valuation:	$50,750.00
Contractor Company:	
Contractor Name:	330 WYTHE AVENUE ASSOCIAT

Date:	**9/30/2005**
Permit Type:	**EW SP**
Description:	
Permit Description:	**EQUIPMENT WORK SPRINKLER**
Work Class:	
Proposed Use:	
Permit Number:	101953628-01-EW SP
Status:	ISSUED
Valuation:	$0.00
Contractor Company:	
Contractor Name:	330 WYTHE AVENUE ASSOCIAT

Date:	**9/30/2005**
Permit Type:	**PL**
Description:	
Permit Description:	**PLUMBING**
Work Class:	
Proposed Use:	
Permit Number:	101953628-01-PL
Status:	ISSUED
Valuation:	$0.00
Contractor Company:	
Contractor Name:	330 WYTHE AVENUE ASSOCIAT

ADJOINING PROPERTY FINDINGS

Date:	**7/13/2005**
Permit Type:	**EQ SH**
Description:	**INSTALLATION OF A HEAVY DUTY SIDEWALK SHED 40' DURING FACADE REPAIR. NO CHANGE IN USE, EGRESS OR OCCUPANCY. SHED TO COMPLY WITH LL33/91 AND TPPN 9/99.**
Permit Description:	**CONSTRUCTION EQUIPMENT SIDEWALK SHED**
Work Class:	
Proposed Use:	OTHER
Permit Number:	104161425-01-EQ SH
Status:	ISSUED
Valuation:	$0.00
Contractor Company:	
Contractor Name:	CLARK & WILKINS INDUSTRIES, CLARK WILKINGS INDUST. ICN., CLARK & WILKINS INDUSTRIES INC, CLARK & WIL

Date:	**5/27/2005**
Permit Type:	
Description:	
Permit Description:	
Work Class:	
Proposed Use:	
Permit Number:	M245653
Status:	COMPLETED
Valuation:	$0.00
Contractor Company:	
Contractor Name:	ERIC & NG ELEC'L, INC.

ADJOINING PROPERTY FINDINGS

Date: **5/12/2005**
Permit Type: **EW OT**
Description:

Permit Description: **EQUIPMENT WORK OTHER CONSTRUCTION EQUIPMENT**
Work Class:
Proposed Use:
Permit Number: 101953628-01-EW OT
Status: ISSUED
Valuation: $0.00
Contractor Company:
Contractor Name: 330 WYTHE AVENUE ASSOCIAT

Date: **5/12/2005**
Permit Type: **AL**
Description:

Permit Description: **ALTERATION**
Work Class:
Proposed Use:
Permit Number: 102661148-01-AL
Status: ISSUED
Valuation: $0.00
Contractor Company:
Contractor Name: 330 WYTHE AVENUE ASSOCIAT

Date: **12/2/2003**
Permit Type: **AL**
Description:

Permit Description: **ALTERATION**
Work Class:
Proposed Use:
Permit Number: 102661148-01-AL
Status: ISSUED
Valuation: $0.00
Contractor Company:
Contractor Name: 330 WYTHE AVENUE ASSOCIAT

ADJOINING PROPERTY FINDINGS

Date: **5/7/2003**
Permit Type: **EW OT**
Description:

Permit Description: **EQUIPMENT WORK OTHER CONSTRUCTION EQUIPMENT**
Work Class:
Proposed Use:
Permit Number: 101953628-01-EW OT
Status: ISSUED
Valuation: $0.00
Contractor Company:
Contractor Name: 330 WYTHE AVENUE ASSOCIAT

Date: **3/30/2001**
Permit Type:
Description:

Permit Description:
Work Class:
Proposed Use:
Permit Number: M199543
Status: COMPLETED
Valuation: $0.00
Contractor Company:
Contractor Name: TRINCE ELECTRIC INC.

Date: **3/27/2001**
Permit Type:
Description:

Permit Description:
Work Class:
Proposed Use:
Permit Number: M199369
Status: COMPLETED
Valuation: $0.00
Contractor Company:
Contractor Name: TRINCE ELECTRIC INC.

ADJOINING PROPERTY FINDINGS

Date: **6/28/2000**
Permit Type:
Description:

Permit Description:
Work Class:
Proposed Use:
Permit Number: M190925
Status: COMPLETED
Valuation: $0.00
Contractor Company:
Contractor Name: MICHAEL BROS. ELECT. CORP

Date: **3/3/2000**
Permit Type:
Description:

Permit Description:
Work Class:
Proposed Use:
Permit Number: M187115
Status: COMPLETED
Valuation: $0.00
Contractor Company:
Contractor Name: MICHAEL BROS. ELECT. CORP

Date: **1/11/2000**
Permit Type:
Description:

Permit Description:
Work Class:
Proposed Use:
Permit Number: M185508
Status: COMPLETED
Valuation: $0.00
Contractor Company:
Contractor Name: EMERGENCY ELEC'L CONTR'G

ADJOINING PROPERTY FINDINGS

Date: **8/18/1998**
Permit Type:
Description:

Permit Description:
Work Class:
Proposed Use:
Permit Number: M169745
Status: COMPLETED
Valuation: $0.00
Contractor Company:
Contractor Name: NELSON&TOM MAINTDBA TOMCO

Date: **12/14/1994**
Permit Type:
Description:

Permit Description:
Work Class:
Proposed Use:
Permit Number: M126534
Status: COMPLETED
Valuation: $0.00
Contractor Company:
Contractor Name: ROBERT S. COVELLO

Date: **8/3/1993**
Permit Type:
Description:

Permit Description:
Work Class:
Proposed Use:
Permit Number: M109454
Status: NO ACCESS
Valuation: $0.00
Contractor Company:
Contractor Name: MICHAEL SCHONDORF, INC.

ADJOINING PROPERTY FINDINGS

105 CROSBY ST

Date:	**2/9/2012**
Permit Type:	**EW FP**
Description:	**INSTALLATION OF KITCHEN FIRE SUPPRESSION SYSTEM. NO CHANGE IN USE, EGRESS OR OCCUPANCY.**
Permit Description:	**EQUIPMENT WORK FIRE SUPPRESSION**
Work Class:	
Proposed Use:	OTHER RES
Permit Number:	420478968-01-EW FP
Status:	ISSUED
Valuation:	$3,000.00
Contractor Company:	
Contractor Name:	WILLIAM HIRD & CO INC

Date:	**2/1/2012**
Permit Type:	**EW FP**
Description:	
Permit Description:	**EQUIPMENT WORK FIRE SUPPRESSION**
Work Class:	
Proposed Use:	
Permit Number:	420471402-01-EW FP
Status:	ISSUED
Valuation:	$0.00
Contractor Company:	
Contractor Name:	MASTER FIRE PREV. SYS INC, MASTER FIRE PREVENT SYS I

ADJOINING PROPERTY FINDINGS

Date:	**10/31/2011**
Permit Type:	**EW OT**
Description:	**PROVIDE 2-TWO PIECE BATHROOM AT CELLAR. NO CHANGE IN USE, EGRESS OR OCCUPANCY**
Permit Description:	**EQUIPMENT WORK OTHER CONSTRUCTION EQUIPMENT**
Work Class:	
Proposed Use:	OTHER C
Permit Number:	420237336-01-EW OT
Status:	ISSUED
Valuation:	$8,000.00
Contractor Company:	
Contractor Name:	KINGS STAR CONSTRUCTION C

Date:	**4/6/2011**
Permit Type:	**EW OT**
Description:	**APPLICATION FILED FOR GENERAL FACADE REPAIRS AS SHOWN ON PLANS FILED HEREWITH.**
Permit Description:	**EQUIPMENT WORK OTHER CONSTRUCTION EQUIPMENT**
Work Class:	
Proposed Use:	OTHER COM
Permit Number:	420313173-01-EW OT
Status:	ISSUED
Valuation:	$10,000.00
Contractor Company:	
Contractor Name:	LAWRENCE EXTERIOR RESTORA

ADJOINING PROPERTY FINDINGS

Date:	**3/17/2011**
Permit Type:	**EQ SH**
Description:	**INSTALLATION OF 23 LINEAR FEET OF HEAVY DUTY SIDEWALK SHED FOR BUILDING ALTERATION, FILED SEPARATELY. LIVE LOAD 300 PSF. SIDEWALK SHED SHALL COMPLY WITH CHAPTER #33 OF THE 2008 CODE. NO CHANGE IN USE, OCCUPANCY OR EGRESS UNDER THIS APPLICATION.**
Permit Description:	**CONSTRUCTION EQUIPMENT SIDEWALK SHED**
Work Class:	
Proposed Use:	OTHER COM
Permit Number:	420317794-01-EQ SH
Status:	ISSUED
Valuation:	$0.00
Contractor Company:	
Contractor Name:	PERIMETER BRIDGE & SCAFFO

Date:	**1/20/2011**
Permit Type:	**EQ SH**
Description:	**INSTALLATION OF 23 LINEAR FEET OF HEAVY DUTY SIDEWALK SHED FOR BUILDING ALTERATION, FILED SEPARATELY. LIVE LOAD 300 PSF. SIDEWALK SHED SHALL COMPLY WITH CHAPTER #33 OF THE 2008 CODE. NO CHANGE IN USE, OCCUPANCY OR EGRESS UNDER THIS APPLICATION.**
Permit Description:	**CONSTRUCTION EQUIPMENT SIDEWALK SHED**
Work Class:	
Proposed Use:	OTHER COM
Permit Number:	420317794-01-EQ SH
Status:	ISSUED
Valuation:	$0.00
Contractor Company:	
Contractor Name:	PERIMETER BRIDGE & SCAFFO

ADJOINING PROPERTY FINDINGS

Date: **1/19/2011**
Permit Type:
Description:

Permit Description:
Work Class:
Proposed Use:
Permit Number: A291907
Status: AWAITING INSPECTION REQUEST
Valuation: $0.00
Contractor Company:
Contractor Name: JACOBS ELECTRIC CORP.

Date: **10/1/2010**
Permit Type: **PL**
Description: **PROVIDE 2-TWO PIECE BATHROOM AT CELLAR. NO CHANGE IN USE, EGRESS OR OCCUPANCY**

Permit Description: **PLUMBING**
Work Class:
Proposed Use: OTHER C
Permit Number: 420237336-01-PL
Status: ISSUED
Valuation: $8,000.00
Contractor Company:
Contractor Name: TEAL PLUMBING CORP

Date: **9/17/2010**
Permit Type: **EW OT**
Description: **PROVIDE 2-TWO PIECE BATHROOM AT CELLAR. NO CHANGE IN USE, EGRESS OR OCCUPANCY**

Permit Description: **EQUIPMENT WORK OTHER CONSTRUCTION EQUIPMENT**
Work Class:
Proposed Use: OTHER C
Permit Number: 420237336-01-EW OT
Status: ISSUED
Valuation: $8,000.00
Contractor Company:
Contractor Name: FAB-TEC CONSTRUCTION AND

ADJOINING PROPERTY FINDINGS

Date: **2/23/2010**
Permit Type: **PL**
Description:

Permit Description: **PLUMBING**
Work Class:
Proposed Use:
Permit Number: 401649775-01-PL
Status: ISSUED
Valuation: $0.00
Contractor Company:
Contractor Name: CHRIS OWEN PLBG & HTG INC

Date: **12/23/2009**
Permit Type:
Description:

Permit Description:
Work Class:
Proposed Use:
Permit Number: A282863
Status: COMPLETED
Valuation: $0.00
Contractor Company:
Contractor Name: ALL WAYS ELECTRIC CORP.W

Date: **12/21/2009**
Permit Type: **SG**
Description:

Permit Description: **SIGN**
Work Class:
Proposed Use:
Permit Number: 420117402-01-SG
Status: ISSUED
Valuation: $0.00
Contractor Company:
Contractor Name: SERVICE SIGN ERECTORS CO

ADJOINING PROPERTY FINDINGS

Work Class: SIGN
Proposed Use: OTHER
Permit Number: 420117402-01-SG
Status: PERMIT-ENTIRE
Valuation: $2,500.00
Contractor Company:
Contractor Name:

Date: **9/5/2008**
Permit Type: **PL**
Description: **EXISTING DINER - ENLARGE HORIZONTAL NEW/ DOORS, WINDOWS, PARTIONS, REVIS PARKING NEW HVAC, EXTEND SPRINKLERS, FRE EZER AS PER APPROVED BSA CAL# 19801BZ IGINALLY UNDER 401102294 SUPERCEDED BY T HIS APPLICATION.ESTIMATED COST TOTAL$,000. PROPOSED ADDITIONAL FLOOR AREA 117 9 SQ. FT.**

Permit Description: **PLUMBING**
Work Class:
Proposed Use: OTHER COM
Permit Number: 401649775-01-PL
Status: ISSUED
Valuation: $50,000.00
Contractor Company:
Contractor Name: CHRIS OWEN PLBG & HTG INC

Date: **7/8/2008**
Permit Type:
Description:

Permit Description:
Work Class:
Proposed Use:
Permit Number: A269896
Status: COMPLETED
Valuation: $0.00
Contractor Company:
Contractor Name: TRINCITY ELECTRIC, INC

ADJOINING PROPERTY FINDINGS

Date:	**3/27/2008**
Permit Type:	**EW MH**
Description:	**ALL WORK DONE UNDER BIS # 401649775. THIS APPLICATION FILE FOR EQUIPMENT USE C ARDS ONLY. NO WORK SEE PCO ATTACHED.**
Permit Description:	**EQUIPMENT WORK MECHANICAL/HVAC**
Work Class:	
Proposed Use:	OTHER COM
Permit Number:	410079123-01-EW MH
Status:	ISSUED
Valuation:	$100.00
Contractor Company:	
Contractor Name:	ESQIURE DINER

Date:	**11/27/2007**
Permit Type:	**SG**
Description:	
Permit Description:	**SIGN**
Work Class:	
Proposed Use:	
Permit Number:	402666762-01-SG
Status:	ISSUED
Valuation:	$0.00
Contractor Company:	
Contractor Name:	BOLD & BOLT VISUAL, CORP, NEW YORK SIGN CONTRACTORS, SIGNS CAD CORP

Date:	**11/27/2007**
Permit Type:	**AL**
Description:	**INSTALLATION OF A BUSINESS AWNING. NO CHANGE IN USE, EGRESS OR OCCUPANCY.**
Permit Description:	**ALTERATION**
Work Class:	
Proposed Use:	OTHER
Permit Number:	410040094-01-AL
Status:	ISSUED
Valuation:	$2,000.00
Contractor Company:	
Contractor Name:	R.S. CONSTRUCT & EXPED

ADJOINING PROPERTY FINDINGS

Date:	**11/2/2007**
Permit Type:	**SG**
Description:	**ILLUMINATED NON ADVERTISING ACCESSORY BUSINESS SIGN AND GROUND STRUCTURE INSIDE PROPERTY LINE LEGAL USE AS OF C OF O # 211058 NOT WITHIN AND/OR 200' OF ARTERIAL HIGHWAY OR PUBLIC PARK OF 1/2 ACRE OR MORE NO CHANGE TO USE, EGRESS OR OCCUPANCY**
Permit Description:	**SIGN**
Work Class:	STRUCTURE
Proposed Use:	
Permit Number:	402666762-01-SG
Status:	P/E DISAPPROVED
Valuation:	$0.00
Contractor Company:	
Contractor Name:	

Date:	**8/1/2007**
Permit Type:	
Description:	
Permit Description:	
Work Class:	
Proposed Use:	
Permit Number:	A259932
Status:	CLOSED/CANCELLED
Valuation:	$0.00
Contractor Company:	
Contractor Name:	JLC ELEC'L CONTR'G INC

ADJOINING PROPERTY FINDINGS

Date: **4/20/2007**
Permit Type: **AL**
Description: **LIGALIZATION OF EXISTING DONAGE ON THE ROOF TOP**

Permit Description: **ALTERATION**
Work Class:
Proposed Use: OTHER
Permit Number: 402577957-01-AL
Status: ISSUED
Valuation: $1,000.00
Contractor Company:
Contractor Name: EVERET GEN.CONSTRUCTION, WEVEREST GENERAL CONSTR CORP

Date: **8/15/2006**
Permit Type:
Description:

Permit Description:
Work Class:
Proposed Use:
Permit Number: A248915
Status: COMPLETED
Valuation: $0.00
Contractor Company:
Contractor Name: GENMAR ELECT. CONT'G CORP

Date: **3/29/2006**
Permit Type:
Description:

Permit Description:
Work Class:
Proposed Use:
Permit Number: A244620
Status: COMPLETED
Valuation: $0.00
Contractor Company:
Contractor Name: BASS ELECTRICAL CORP.

ADJOINING PROPERTY FINDINGS

Date:	**1/5/2006**
Permit Type:	
Description:	
Permit Description:	
Work Class:	
Proposed Use:	
Permit Number:	A242139
Status:	COMPLETED
Valuation:	$0.00
Contractor Company:	
Contractor Name:	CHAMPION ELECTRIC INC

Date:	**12/8/2005**
Permit Type:	**EW MH**
Description:	**This application is being filed to convert existing office into a dental office remaining Use group 6. No changes to use group, egress or occupancy under this application. No changes to bulk.**
Permit Description:	**EQUIPMENT WORK MECHANICAL/HVAC**
Work Class:	
Proposed Use:	OTHER
Permit Number:	402245389-01-EW MH
Status:	ISSUED
Valuation:	$66,000.00
Contractor Company:	
Contractor Name:	DAHAI CONSTRUCTION INC., DAHAI CONSTRUCTION INC, DAHAI CONSTRUCTION, DAHAI CONSTRUCTION INC., DAHNA

ADJOINING PROPERTY FINDINGS

Date:	**12/8/2005**
Permit Type:	**PL**
Description:	**This application is being filed to convert existing office into a dental office remaining Use group 6. No changes to use group, egress or occupancy under this application. No changes to bulk.**
Permit Description:	**PLUMBING**
Work Class:	
Proposed Use:	OTHER
Permit Number:	402245389-01-PL
Status:	ISSUED
Valuation:	$66,000.00
Contractor Company:	
Contractor Name:	PETER PLG & SPRINKLER CO INC, PETER PLUMB SPKLER CO INC., PETER PLUMB SPKLER. CO INC., PETER PLUMB

Date:	**11/25/2005**
Permit Type:	**PL**
Description:	**EXISTING DINER - ENLARGE HORIZONTAL NEW/ DOORS, WINDOWS, PARTIONS, REVIS PARKING NEW HVAC, EXTEND SPRINKLERS, FRE EZER AS PER APPROVED BSA CAL# 19801BZ IGINALLY UNDER 401102294 SUPERCEDED BY T HIS APPLICATION.ESTIMATED COST TOTAL$,000. PROPOSED ADDITIONAL FLOOR AREA 117 9 SQ. FT.**
Permit Description:	**PLUMBING**
Work Class:	
Proposed Use:	OTHER COM
Permit Number:	401649775-01-PL
Status:	ISSUED
Valuation:	$50,000.00
Contractor Company:	
Contractor Name:	SPEEDWAY PLG CORP, SPEEDWAY PLUMB CORP, SPEEDWAY PLBG CORP, SPEEDWAY PLUMBING CORP, SPEEDWAY PLBG,

ADJOINING PROPERTY FINDINGS

Date:	**11/15/2005**
Permit Type:	**EW OT**
Description:	**This application is being filed to convert existing office into a dental office remaining Use group 6. No changes to use group, egress or occupancy under this application. No changes to bulk.**
Permit Description:	**EQUIPMENT WORK OTHER CONSTRUCTION EQUIPMENT**
Work Class:	
Proposed Use:	OTHER
Permit Number:	402245389-01-EW OT
Status:	ISSUED
Valuation:	$66,000.00
Contractor Company:	
Contractor Name:	DAHAI CONSTRUCTION INC., DAHAI CONSTRUCTION INC, DAHAI CONSTRUCTION, DAHAI CONSTRUCTION INC., DAHNA

Date:	**10/31/2005**
Permit Type:	
Description:	
Permit Description:	
Work Class:	
Proposed Use:	
Permit Number:	A240000
Status:	COMPLETED
Valuation:	$0.00
Contractor Company:	
Contractor Name:	BASS ELECTRICAL CORP.

ADJOINING PROPERTY FINDINGS

Date:	**6/7/2005**
Permit Type:	**AL**
Description:	**EXISTING DINER - ENLARGE HORIZONTAL NEW/ DOORS, WINDOWS, PARTIONS, REVIS PARKING NEW HVAC, EXTEND SPRINKLERS, FRE EZER AS PER APPROVED BSA CAL# 19801BZ IGINALLY UNDER 401102294 SUPERCEDED BY T HIS APPLICATION.ESTIMATED COST TOTAL$,000. PROPOSED ADDITIONAL FLOOR AREA 117 9 SQ. FT.**
Permit Description:	**ALTERATION**
Work Class:	
Proposed Use:	OTHER COM
Permit Number:	401649775-01-AL
Status:	ISSUED
Valuation:	$50,000.00
Contractor Company:	
Contractor Name:	IONIC RESTORATION & DESIGN INC

Date:	**11/16/2004**
Permit Type:	**AL**
Description:	**NON ILLUMINATED NON ADVERTISING ACCESSORY STOREFRONT AWNING LETTERING- MOSSA & LOMTEVAS LLP ATTORNEYS AT LAW 105-30 NO CHANGE TO USE, EGRESS OR OCCUPANCY**
Permit Description:	**ALTERATION**
Work Class:	
Proposed Use:	OTHER
Permit Number:	402032402-01-AL
Status:	ISSUED
Valuation:	$2,000.00
Contractor Company:	
Contractor Name:	BOLD & BOLT VISUAL, CORP, NEW YORK SIGN CONTRACTORS, SIGNS CAD CORP

ADJOINING PROPERTY FINDINGS

Date:	**4/5/2004**
Permit Type:	**AL**
Description:	**EXISTING DINER - ENLARGE HORIZONTAL NEW/ DOORS, WINDOWS, PARTIONS, REVIS PARKING NEW HVAC, EXTEND SPRINKLERS, FRE EZER AS PER APPROVED BSA CAL# 19801BZ IGINALLY UNDER 401102294 SUPERCEDED BY T HIS APPLICATION.ESTIMATED COST TOTAL$,000. PROPOSED ADDITIONAL FLOOR AREA 117 9 SQ. FT.**
Permit Description:	**ALTERATION**
Work Class:	
Proposed Use:	OTHER COM
Permit Number:	401649775-01-AL
Status:	ISSUED
Valuation:	$50,000.00
Contractor Company:	
Contractor Name:	PROGRESSIVE DESIGNS INC

Date:	**11/20/2003**
Permit Type:	
Description:	
Permit Description:	
Work Class:	
Proposed Use:	
Permit Number:	A213097
Status:	COMPLETED
Valuation:	$0.00
Contractor Company:	
Contractor Name:	LASER ELEC'L CONSTR'G INC

ADJOINING PROPERTY FINDINGS

Date: **1/11/2002**
Permit Type:
Description:

Permit Description:
Work Class:
Proposed Use:
Permit Number: M208081
Status: COMPLETED
Valuation: $0.00
Contractor Company:
Contractor Name: UNITED ELEC'L CONT'G CORP

Date: **10/3/1995**
Permit Type:
Description:

Permit Description:
Work Class:
Proposed Use:
Permit Number: A118792
Status: COMPLETED
Valuation: $0.00
Contractor Company:
Contractor Name: AL-LECTRIC ELECT'L CONTRG

Date: **7/11/1995**
Permit Type:
Description:

Permit Description:
Work Class:
Proposed Use:
Permit Number: A115750
Status: COMPLETED
Valuation: $0.00
Contractor Company:
Contractor Name: RUSSELL H. VENSK, INC.

ADJOINING PROPERTY FINDINGS

Date: **7/11/1995**
Permit Type:
Description:

Permit Description:
Work Class:
Proposed Use:
Permit Number: A115751
Status: COMPLETED
Valuation: $0.00
Contractor Company:
Contractor Name: RUSSELL H. VENSK, INC.

Date: **7/11/1995**
Permit Type:
Description:

Permit Description:
Work Class:
Proposed Use:
Permit Number: A115754
Status: COMPLETED
Valuation: $0.00
Contractor Company:
Contractor Name: RUSSELL H. VENSK, INC.

Date: **12/30/1994**
Permit Type:
Description:

Permit Description:
Work Class:
Proposed Use:
Permit Number: A109636
Status: CLOSED/CANCELLED
Valuation: $0.00
Contractor Company:
Contractor Name: B & N ELECTRIC CORP.

ADJOINING PROPERTY FINDINGS

Date: **12/9/1994**
Permit Type:
Description:

Permit Description:
Work Class:
Proposed Use:
Permit Number: A108956
Status: COMPLETED
Valuation: $0.00
Contractor Company:
Contractor Name: B & N ELECTRIC CORP.

Date: **3/2/1994**
Permit Type:
Description:

Permit Description:
Work Class:
Proposed Use:
Permit Number: A098705
Status: COMPLETED
Valuation: $0.00
Contractor Company:
Contractor Name: MONITOR ELECTRIC CONST. C

Date: **7/28/1993**
Permit Type:
Description:

Permit Description:
Work Class:
Proposed Use:
Permit Number: A091921
Status: COMPLETED
Valuation: $0.00
Contractor Company:
Contractor Name: JAMES WALTERS ELECTL CONT

ADJOINING PROPERTY FINDINGS

Date: **7/9/1992**
Permit Type:
Description:

Permit Description:
Work Class:
Proposed Use:
Permit Number: A079872
Status: COMPLETED
Valuation: $0.00
Contractor Company:
Contractor Name: B & G INDUSTRIES INC.

Date: **12/19/1990**
Permit Type:
Description:

Permit Description:
Work Class:
Proposed Use:
Permit Number: A062445
Status: COMPLETED
Valuation: $0.00
Contractor Company:
Contractor Name: LAPCO ELECTRIC INC.

Date: **11/7/1990**
Permit Type:
Description:

Permit Description:
Work Class:
Proposed Use:
Permit Number: A060955
Status: CLOSED/CANCELLED
Valuation: $0.00
Contractor Company:
Contractor Name: R.K.S. ELECTRIC CORP.

ADJOINING PROPERTY FINDINGS

Date: **6/5/1990**
Permit Type:
Description:

Permit Description:
Work Class:
Proposed Use:
Permit Number: A054958
Status: CLOSED/CANCELLED
Valuation: $0.00
Contractor Company:
Contractor Name: MICHAEL-MAXX ELEC CONT LT

Date: **5/31/1990**
Permit Type:
Description:

Permit Description:
Work Class:
Proposed Use:
Permit Number: A054712
Status: CLOSED/CANCELLED
Valuation: $0.00
Contractor Company:
Contractor Name: MICHAEL-MAXX ELEC CONT LT

Date: **3/31/1989**
Permit Type:
Description:

Permit Description:
Work Class:
Proposed Use:
Permit Number: A039725
Status: COMPLETED
Valuation: $0.00
Contractor Company:
Contractor Name: POLYPHASE ELEC'L CONTR'S.

ADJOINING PROPERTY FINDINGS

Date: **2/18/1988**
Permit Type:
Description:

Permit Description:
Work Class:
Proposed Use:
Permit Number: A024542
Status: COMPLETED
Valuation: $0.00
Contractor Company:
Contractor Name: ALL-RITE ELEC. CORP.

Date: **11/5/1987**
Permit Type:
Description:

Permit Description:
Work Class:
Proposed Use:
Permit Number: A021308
Status: COMPLETED
Valuation: $0.00
Contractor Company:
Contractor Name: HULK ELECTRIC

Date: **10/20/1987**
Permit Type:
Description:

Permit Description:
Work Class:
Proposed Use:
Permit Number: A020702
Status: COMPLETED
Valuation: $0.00
Contractor Company:
Contractor Name: ALL-RITE ELEC. CORP.

ADJOINING PROPERTY FINDINGS

Date: **8/20/1987**
Permit Type:
Description:

Permit Description:
Work Class:
Proposed Use:
Permit Number: A018523
Status: COMPLETED
Valuation: $0.00
Contractor Company:
Contractor Name: ALL-RITE ELEC. CORP.

Date: **3/4/1987**
Permit Type:
Description:

Permit Description:
Work Class:
Proposed Use:
Permit Number: M016271
Status: COMPLETED
Valuation: $0.00
Contractor Company:
Contractor Name: ROTHSTEIN & HOFFMAN ELEC.

Date: **2/24/1987**
Permit Type:
Description:

Permit Description:
Work Class:
Proposed Use:
Permit Number: M015904
Status: COMPLETED
Valuation: $0.00
Contractor Company:
Contractor Name: ROTHSTEIN & HOFFMAN ELEC.

ADJOINING PROPERTY FINDINGS

Date: **10/22/1986**
Permit Type:
Description:

Permit Description:
Work Class:
Proposed Use:
Permit Number: A007565
Status: COMPLETED
Valuation: $0.00
Contractor Company:
Contractor Name: MICHAEL LONERGAN, INC.

Date: **9/12/1986**
Permit Type:
Description:

Permit Description:
Work Class:
Proposed Use:
Permit Number: A006040
Status: NO ACCESS
Valuation: $0.00
Contractor Company:
Contractor Name: LOWY & DONNATH INC.

Date: **5/28/1986**
Permit Type:
Description:

Permit Description:
Work Class:
Proposed Use:
Permit Number: A001724
Status: COMPLETED
Valuation: $0.00
Contractor Company:
Contractor Name: ALL-RITE ELEC. CORP.

ADJOINING PROPERTY FINDINGS

Date: **5/16/1986**
Permit Type:
Description:

Permit Description:
Work Class:
Proposed Use:
Permit Number: A001147
Status: COMPLETED
Valuation: $0.00
Contractor Company:
Contractor Name: LEVIS ELECTR'L CONTR. COR

Date: **1/30/1986**
Permit Type:
Description:

Permit Description:
Work Class:
Proposed Use:
Permit Number: Q21438
Status: COMPLETED
Valuation: $0.00
Contractor Company:
Contractor Name: ALBROS ELECTRIC CORP.

Date: **8/5/1985**
Permit Type:
Description:

Permit Description:
Work Class:
Proposed Use:
Permit Number: Q16052
Status: COMPLETED
Valuation: $0.00
Contractor Company:
Contractor Name: JUBILEE ELEC. CORP.

ADJOINING PROPERTY FINDINGS

Date: **10/29/1984**
Permit Type:
Description:

Permit Description:
Work Class:
Proposed Use:
Permit Number: Q05525
Status: COMPLETED
Valuation: $0.00
Contractor Company:
Contractor Name: PVL ELECTRICAL CORP.

Date: **10/29/1984**
Permit Type:
Description:

Permit Description:
Work Class:
Proposed Use:
Permit Number: Q06855
Status: CLOSED/CANCELLED
Valuation: $0.00
Contractor Company:
Contractor Name: J. CARMINO ELECTRIC CO.

ADJOINING PROPERTY FINDINGS

107 CROSBY ST

Date:	**2/24/2005**
Permit Type:	**EW BL**
Description:	**INSTALL 4 NEW GAS FIRED BOILERS AND 4 NEW GAS FIRED WATER HEATERS WITH NEW GAS LINES AND METERS AND CONNECT TO EXISTING BRICK CHIMNEY WITH TERRA COTA LINING. NO CHANGE IN USE, EGREES OR OCCUPANCY IS INVOLVED WITH THIS APPLICATION.**
Permit Description:	**EQUIPMENT WORK BOILER**
Work Class:	
Proposed Use:	OTHER
Permit Number:	402090679-01-EW BL
Status:	ISSUED
Valuation:	$8,000.00
Contractor Company:	
Contractor Name:	S.J. VISION & SON P & H, SJ VISION & SON P & H INC, S.J. VISION & SON PLBNG, S.J. VISION & SON PLBNG

Date:	**2/24/2005**
Permit Type:	**PL**
Description:	**INSTALL 4 NEW GAS FIRED BOILERS AND 4 NEW GAS FIRED WATER HEATERS WITH NEW GAS LINES AND METERS AND CONNECT TO EXISTING BRICK CHIMNEY WITH TERRA COTA LINING. NO CHANGE IN USE, EGREES OR OCCUPANCY IS INVOLVED WITH THIS APPLICATION.**
Permit Description:	**PLUMBING**
Work Class:	
Proposed Use:	OTHER
Permit Number:	402090679-01-PL
Status:	ISSUED
Valuation:	$8,000.00
Contractor Company:	
Contractor Name:	S.J. VISION & SON P & H, SJ VISION & SON P & H INC, S.J. VISION & SON PLBNG, S.J. VISION & SON PLBNG

ADJOINING PROPERTY FINDINGS

Date: **10/1/2002**
Permit Type:
Description:

Permit Description:
Work Class:
Proposed Use:
Permit Number: A198094
Status: COMPLETED
Valuation: $0.00
Contractor Company:
Contractor Name: ALL-RITE ELEC. CORP.

Date: **9/3/1999**
Permit Type:
Description:

Permit Description:
Work Class:
Proposed Use:
Permit Number: A161831
Status: COMPLETED
Valuation: $0.00
Contractor Company:
Contractor Name: ALL-RITE ELEC. CORP.

Date: **9/25/1995**
Permit Type:
Description:

Permit Description:
Work Class:
Proposed Use:
Permit Number: A118471
Status: COMPLETED
Valuation: $0.00
Contractor Company:
Contractor Name: ATLAS ELEC CONTR'S. INC.

ADJOINING PROPERTY FINDINGS

Date: **7/25/1991**
Permit Type:
Description:

Permit Description:
Work Class:
Proposed Use:
Permit Number: A069098
Status: COMPLETED
Valuation: $0.00
Contractor Company:
Contractor Name: HILTON ELECTRIC CORP.

Date: **7/11/1989**
Permit Type:
Description:

Permit Description:
Work Class:
Proposed Use:
Permit Number: A043271
Status: COMPLETED
Valuation: $0.00
Contractor Company:
Contractor Name: HULK ELECTRIC

Date: **11/5/1987**
Permit Type:
Description:

Permit Description:
Work Class:
Proposed Use:
Permit Number: A021315
Status: COMPLETED
Valuation: $0.00
Contractor Company:
Contractor Name: HULK ELECTRIC

ADJOINING PROPERTY FINDINGS

Date: **8/5/1986**
Permit Type:
Description:

Permit Description:
Work Class:
Proposed Use:
Permit Number: A004451
Status: COMPLETED
Valuation: $0.00
Contractor Company:
Contractor Name: MY WAY ELEC'L CONTR'G. CO

Date: **7/29/1986**
Permit Type:
Description:

Permit Description:
Work Class:
Proposed Use:
Permit Number: A004148
Status: CLOSED/CANCELLED
Valuation: $0.00
Contractor Company:
Contractor Name: MY WAY ELEC'L CONTR'G. CO

Date: **3/19/1986**
Permit Type:
Description:

Permit Description:
Work Class:
Proposed Use:
Permit Number: G117825
Status: COMPLETED
Valuation: $0.00
Contractor Company:
Contractor Name: DANZA ELECTRIC INC.

ADJOINING PROPERTY FINDINGS

Date: **3/19/1986**
Permit Type:
Description:

Permit Description:
Work Class:
Proposed Use:
Permit Number: G117826
Status: COMPLETED
Valuation: $0.00
Contractor Company:
Contractor Name: DANZA ELECTRIC INC.

Date: **3/11/1986**
Permit Type:
Description:

Permit Description:
Work Class:
Proposed Use:
Permit Number: Q22289
Status: COMPLETED
Valuation: $0.00
Contractor Company:
Contractor Name: DANZA ELECTRIC INC.

ADJOINING PROPERTY FINDINGS

113 CROSBY ST

Date:	**5/13/2010**
Permit Type:	**EW MH**
Description:	**RENOVATION OF EXISTING STOREFRONT FACADE. ARCHITECTURAL, MINOR MECHANICAL AND MINOR STRUCTURAL WORK. NO CHANGE OF USE, OCCUPANCY OR EGRESS.**
Permit Description:	**EQUIPMENT WORK MECHANICAL/HVAC**
Work Class:	
Proposed Use:	OTHER C
Permit Number:	120350798-01-EW MH
Status:	ISSUED
Valuation:	$37,000.00
Contractor Company:	
Contractor Name:	ABSTRACT CONST.& DECOR CO

Date:	**5/13/2010**
Permit Type:	**EW OT**
Description:	**RENOVATION OF EXISTING STOREFRONT FACADE. ARCHITECTURAL, MINOR MECHANICAL AND MINOR STRUCTURAL WORK. NO CHANGE OF USE, OCCUPANCY OR EGRESS.**
Permit Description:	**EQUIPMENT WORK OTHER CONSTRUCTION EQUIPMENT**
Work Class:	
Proposed Use:	OTHER C
Permit Number:	120350798-01-EW OT
Status:	ISSUED
Valuation:	$37,000.00
Contractor Company:	
Contractor Name:	ABSTRACT CONST.& DECOR CO

ADJOINING PROPERTY FINDINGS

Date:	**5/13/2010**
Permit Type:	**EQ FN**
Description:	**FENCE**
Permit Description:	**CONSTRUCTION EQUIPMENT FENCE**
Work Class:	
Proposed Use:	OTHER
Permit Number:	120350798-02-EQ FN
Status:	ISSUED
Valuation:	$0.00
Contractor Company:	
Contractor Name:	ABSTRACT CONST.& DECOR CO

Date:	**11/14/1988**
Permit Type:	
Description:	
Permit Description:	
Work Class:	
Proposed Use:	
Permit Number:	M044892
Status:	COMPLETED
Valuation:	$0.00
Contractor Company:	
Contractor Name:	BIG SHOT ELECTRIC CORP.

ADJOINING PROPERTY FINDINGS

123 CROSBY ST

Date:	**3/26/2004**
Permit Type:	**EQ FN**
Description:	**Minor interior renovation and new storefront. No change to use, occupancy or egress.**
Permit Description:	**CONSTRUCTION EQUIPMENT FENCE**
Work Class:	
Proposed Use:	OTHER
Permit Number:	103723703-01-EQ FN
Status:	ISSUED
Valuation:	$10,000.00
Contractor Company:	
Contractor Name:	ORIENTAL CONSTRUCTION LLC

Date:	**3/26/2004**
Permit Type:	**EW OT**
Description:	**Minor interior renovation and new storefront. No change to use, occupancy or egress.**
Permit Description:	**EQUIPMENT WORK OTHER CONSTRUCTION EQUIPMENT**
Work Class:	
Proposed Use:	OTHER
Permit Number:	103723703-01-EW OT
Status:	ISSUED
Valuation:	$10,000.00
Contractor Company:	
Contractor Name:	ORIENTAL CONSTRUCTION LLC

ADJOINING PROPERTY FINDINGS

130 CROSBY ST

Date:	**3/20/2006**
Permit Type:	**EW OT**
Description:	**First floor tenant space: Partition changes, new hung ceilings in part, related plumbing and finish work. No change to use, egress and occupancy.**
Permit Description:	**EQUIPMENT WORK OTHER CONSTRUCTION EQUIPMENT**
Work Class:	
Proposed Use:	OTHER
Permit Number:	104330895-01-EW OT
Status:	ISSUED
Valuation:	$95,000.00
Contractor Company:	
Contractor Name:	GOTHAM ASSETS PROPERTY MGMT & DE, GOTHAM ASSETS PROPERTY MGM, GOTHAM ASSETS PARTY DEVLPMTQ

Date:	**12/15/2005**
Permit Type:	
Description:	
Permit Description:	
Work Class:	
Proposed Use:	
Permit Number:	M251657
Status:	COMPLETED
Valuation:	$0.00
Contractor Company:	
Contractor Name:	EXCEL ELEC. COMPANY, INC.

ADJOINING PROPERTY FINDINGS

Date: **8/24/1993**
Permit Type:
Description:

Permit Description:
Work Class:
Proposed Use:
Permit Number: M110219
Status: COMPLETED
Valuation: $0.00
Contractor Company:
Contractor Name: MATTHEW ELECTRIC CORP.

131 CROSBY ST

Date: **8/9/2007**
Permit Type: **EQ SH**
Description: **PROPOSED INSTALLATION OF 58 LINEAR FEET OF HEAVY DUTY SIDEWALK SHED FOR REMEDIAL REPAIRS. SIDEWALK SHED SHALL COMPLY WITH LL 33/91 & TPPN 9/1999. NO CHANGE IN USE, OCCUPANCY OR EGRESS UNDER THIS APPLICATION. LIVE LOAD 300 PSF.**

Permit Description: **CONSTRUCTION EQUIPMENT SIDEWALK SHED**
Work Class:
Proposed Use: OTHER
Permit Number: 104856363-01-EQ SH
Status: ISSUED
Valuation: $0.00
Contractor Company:
Contractor Name: HI-TECH BRIDGING INC

ADJOINING PROPERTY FINDINGS

Date: **7/30/2007**
Permit Type:
Description:

Permit Description:
Work Class:
Proposed Use:
Permit Number: M270153
Status: AWAITING INSPECTION REQUEST
Valuation: $0.00
Contractor Company:
Contractor Name: MARI ELEC. CONTR'S INC.

132 CROSBY ST

Date: **6/10/2009**
Permit Type: **EQ FN**
Description:

Permit Description: **CONSTRUCTION EQUIPMENT FENCE**
Work Class:
Proposed Use:
Permit Number: 110458683-01-EQ FN
Status: ISSUED
Valuation: $0.00
Contractor Company:
Contractor Name: 598 BROADWAY REALTY ASSOC, 598 BROADWAY REALTY ASSO*

Date: **6/10/2009**
Permit Type: **EW OT**
Description:

Permit Description: **EQUIPMENT WORK OTHER CONSTRUCTION EQUIPMENT**
Work Class:
Proposed Use:
Permit Number: 110458683-01-EW OT
Status: ISSUED
Valuation: $0.00
Contractor Company:
Contractor Name: 598 BROADWAY REALTY ASSOC, 598 BROADWAY REALTY ASSO*

ADJOINING PROPERTY FINDINGS

Date: **5/12/2009**
Permit Type:
Description:

Permit Description:
Work Class:
Proposed Use:
Permit Number: A277466
Status: COMPLETED
Valuation: $0.00
Contractor Company:
Contractor Name: TRIANGLE ELECTRIC INC.

Date: **2/11/2009**
Permit Type: **PL**
Description:

Permit Description: **PLUMBING**
Work Class:
Proposed Use:
Permit Number: 410114594-01-PL
Status: ISSUED
Valuation: $0.00
Contractor Company:
Contractor Name: SAUSA PLUMBING & HEATING

Date: **2/3/2009**
Permit Type: **EW OT**
Description:

Permit Description: **EQUIPMENT WORK OTHER CONSTRUCTION EQUIPMENT**
Work Class:
Proposed Use:
Permit Number: 410114594-01-EW OT
Status: ISSUED
Valuation: $0.00
Contractor Company:
Contractor Name: ALFONSO PETITO CONTRACTIN

ADJOINING PROPERTY FINDINGS

Date:	**3/28/2008**
Permit Type:	**EW OT**
Description:	**MODIFY EXISTING PARTITION TO FULL HEIGHT AND CHANGE EXISTING SLIDING DOOR TO SWINGING DOOR IN EXISTING OFFICE ON PART 7TH FLOOR AS PER PLANS FILED. NO CHANGE IN USE, OCCUPANCY, OR EGRESS.**
Permit Description:	**EQUIPMENT WORK OTHER CONSTRUCTION EQUIPMENT**
Work Class:	
Proposed Use:	OTHER
Permit Number:	110080661-01-EW OT
Status:	ISSUED
Valuation:	$3,500.00
Contractor Company:	
Contractor Name:	ROCO G.C CORP, ROCO G C CORP

Date:	**5/10/2007**
Permit Type:	**PL**
Description:	**to convert existing 1-family dwelling to 2-family dwelling. new certificate of occupancy**
Permit Description:	**PLUMBING**
Work Class:	
Proposed Use:	1-2-3 FAMILY J-3
Permit Number:	402577564-01-PL
Status:	ISSUED
Valuation:	$15,000.00
Contractor Company:	
Contractor Name:	ATTACK PLBFG INC, ATTACK PLBG INC, ATTACK PLUMBING INC., ATTACK PLUMBING INC, ATTACK PLG INC, ATTACK

ADJOINING PROPERTY FINDINGS

Date: **5/10/2007**
Permit Type:
Description:

Permit Description:
Work Class:
Proposed Use:
Permit Number: A257281
Status: COMPLETED
Valuation: $0.00
Contractor Company:
Contractor Name: SMITH ELECTRICAL CONTR'G

Date: **5/9/2007**
Permit Type: **AL**
Description: **to convert existing 1-family dwelling to 2-family dwelling. new certificate of occupancy**

Permit Description: **ALTERATION**
Work Class:
Proposed Use: 1-2-3 FAMILY J-3
Permit Number: 402577564-01-AL
Status: ISSUED
Valuation: $15,000.00
Contractor Company:
Contractor Name: UNIVERSAL CONSTRUCTION & BUILDER, UNIVERSAL CONSTRUCTION AND BUILD, UNIVERSAL CONSTRUCTION & BUIL.,

Date: **11/14/2006**
Permit Type:
Description:

Permit Description:
Work Class:
Proposed Use:
Permit Number: A251920
Status: AWAITING INSPECTION REQUEST
Valuation: $0.00
Contractor Company:
Contractor Name: LANDMARK SIGNS & ELEC'L

ADJOINING PROPERTY FINDINGS

Date: **9/11/2006**
Permit Type:
Description:

Permit Description:
Work Class:
Proposed Use:
Permit Number: A249727
Status: COMPLETED
Valuation: $0.00
Contractor Company:
Contractor Name: TRIANGLE ELECTRIC INC.

Date: **7/18/2006**
Permit Type: **PL**
Description: **legalize:new laundry room first and second floor new bathroom sec floor.There is no change in means of egress or occupancy**

Permit Description: **PLUMBING**
Work Class:
Proposed Use: 1-2-3 FAMILY
Permit Number: 402308285-01-PL
Status: ISSUED
Valuation: $14,000.00
Contractor Company:
Contractor Name: CN PLUMBING INC

ADJOINING PROPERTY FINDINGS

Date:	**7/13/2006**
Permit Type:	**EW OT**
Description:	**(233/06) LEGALIZE EXISTING BATHROOM, SLOP SINK, WASHER & DRYER PER VIO #34517968P. NO CHANGE IN EGRESS, USE OR OCCUPANCY. PROFESSIONAL CERTIFICATION REQUESTED.**
Permit Description:	**EQUIPMENT WORK OTHER CONSTRUCTION EQUIPMENT**
Work Class:	
Proposed Use:	1-2-3 FAMILY
Permit Number:	402404386-01-EW OT
Status:	ISSUED
Valuation:	$5,000.00
Contractor Company:	
Contractor Name:	G. PEROTTO ASSOCIATES, G.PEROTTO ASSOCIATES,LLP, G. PEROTTO ASSOCIATES LLP, G PEROTTO ASSOCIATES, G.

Date:	**7/13/2006**
Permit Type:	**PL**
Description:	**(233/06) LEGALIZE EXISTING BATHROOM, SLOP SINK, WASHER & DRYER PER VIO #34517968P. NO CHANGE IN EGRESS, USE OR OCCUPANCY. PROFESSIONAL CERTIFICATION REQUESTED.**
Permit Description:	**PLUMBING**
Work Class:	
Proposed Use:	1-2-3 FAMILY
Permit Number:	402404386-01-PL
Status:	ISSUED
Valuation:	$5,000.00
Contractor Company:	
Contractor Name:	SELLMAR PLUMBING & MECHANICAL CO, STELLMAR PLUMBING & MECH. CORP., STELLMAR PLG & MECHANICAL, STELLM

ADJOINING PROPERTY FINDINGS

Date:	**5/25/2006**
Permit Type:	**PL**
Description:	**Enlarge existing One Car Garage to Two Car Garage. Add new curb cut on North side of Doxey Place, 114 Ft. West of Cross Bay Blvd. with (2) 1'-6" splays + 12 feet = 15 Ft. Total**
Permit Description:	**PLUMBING**
Work Class:	
Proposed Use:	1-2-3 FAMILY B-2
Permit Number:	402154645-01-PL
Status:	ISSUED
Valuation:	$20,000.00
Contractor Company:	
Contractor Name:	SUPERIOR PLBG, HTG & MEC, SUPERIOR PLUMBING HEATING & MEC, SUPERIOR PLUMBING,HEATING, SUPERIOR PLUMB

Date:	**5/8/2006**
Permit Type:	**PL**
Description:	**1.REMOVE AND CAP BATHTUB ON THE CELLAR LEVEL 2. NEW INTERIOR PARTITION ON THE CELLAR LEVEL 3.LEGALIZE AWNING**
Permit Description:	**PLUMBING**
Work Class:	
Proposed Use:	1-2-3 FAMILY
Permit Number:	402172787-01-PL
Status:	ISSUED
Valuation:	$40,000.00
Contractor Company:	
Contractor Name:	CLOVERDALE MASTER PLUMBING & HE, CLOVERDALE MASTER PLUMBING & HEA, CLOVERDALE MASTER PLUMBING & HTG,

ADJOINING PROPERTY FINDINGS

Date:	**4/25/2006**
Permit Type:	**EW OT**
Description:	**1.REMOVE AND CAP BATHTUB ON THE CELLAR LEVEL 2. NEW INTERIOR PARTITION ON THE CELLAR LEVEL 3.LEGALIZE AWNING**
Permit Description:	**EQUIPMENT WORK OTHER CONSTRUCTION EQUIPMENT**
Work Class:	
Proposed Use:	1-2-3 FAMILY
Permit Number:	402172787-01-EW OT
Status:	ISSUED
Valuation:	$40,000.00
Contractor Company:	
Contractor Name:	N.A

Date:	**4/4/2006**
Permit Type:	**EW OT**
Description:	**legalize:new laundry room first and second floor new bathroom sec floor.There is no change in means of egress or occupancy**
Permit Description:	**EQUIPMENT WORK OTHER CONSTRUCTION EQUIPMENT**
Work Class:	
Proposed Use:	1-2-3 FAMILY
Permit Number:	402308285-01-EW OT
Status:	ISSUED
Valuation:	$14,000.00
Contractor Company:	
Contractor Name:	C A D CONSTRUCTION INC, C A D CONST INC, C.A.D. CONSTRUCTION INC., CAD CONSTRUCTION INC

ADJOINING PROPERTY FINDINGS

Date:	**1/20/2006**
Permit Type:	**EW FP**
Description:	**INSTALL FIRE SUPRESSION SYSTEM ONLY. NOCHANGE IN USE, EGRESS OR OCCUPAN CY**
Permit Description:	**EQUIPMENT WORK FIRE SUPPRESSION**
Work Class:	
Proposed Use:	OTHER
Permit Number:	402269718-01-EW FP
Status:	ISSUED
Valuation:	$3,000.00
Contractor Company:	
Contractor Name:	ALLIED FIRE CTR SVCS INC

Date:	**11/30/2005**
Permit Type:	**AL**
Description:	**Enlarge existing One Car Garage to Two Car Garage. Add new curb cut on North side of Doxey Place, 114 Ft. West of Cross Bay Blvd. with (2) 1'-6" splays + 12 feet = 15 Ft. Total**
Permit Description:	**ALTERATION**
Work Class:	
Proposed Use:	1-2-3 FAMILY B-2
Permit Number:	402154645-01-AL
Status:	ISSUED
Valuation:	$20,000.00
Contractor Company:	
Contractor Name:	ALFONSO PETITO CONTRACTIN

ADJOINING PROPERTY FINDINGS

Date:	**10/24/2005**
Permit Type:	**EW FP**
Description:	**INSTALLATION OF KITCHEN FIRE SUPPRESSION AN D EXHAUST SYSTEMS. NO CHANGE IN USE EGRESS OR OCCUPANCY.**
Permit Description:	**EQUIPMENT WORK FIRE SUPPRESSION**
Work Class:	
Proposed Use:	OTHER
Permit Number:	402218998-01-EW FP
Status:	ISSUED
Valuation:	$6,000.00
Contractor Company:	
Contractor Name:	MASTER FIRE PREV. SYS INC, MASTER FIRE PREVENT SYS I

Date:	**10/24/2005**
Permit Type:	**EW MH**
Description:	**INSTALLATION OF KITCHEN FIRE SUPPRESSION AN D EXHAUST SYSTEMS. NO CHANGE IN USE EGRESS OR OCCUPANCY.**
Permit Description:	**EQUIPMENT WORK MECHANICAL/HVAC**
Work Class:	
Proposed Use:	OTHER
Permit Number:	402218998-01-EW MH
Status:	ISSUED
Valuation:	$6,000.00
Contractor Company:	
Contractor Name:	MASTER FIRE PREV. SYS INC, MASTER FIRE PREVENT SYS I

Date:	**7/29/2005**
Permit Type:	
Description:	
Permit Description:	
Work Class:	
Proposed Use:	
Permit Number:	M247575
Status:	CLOSED/CANCELLED
Valuation:	$0.00
Contractor Company:	
Contractor Name:	E. FITZGERALD ELEC CO INC

ADJOINING PROPERTY FINDINGS

Date:	**6/9/2005**
Permit Type:	**EQ SH**
Description:	**INSTALLATION OF A SIDEWALK SHED 70' DURING FACADE REPAIR. NO CHANGE IN USE, EGRESS OR OCCUPANCY. SHED TO COMPLY WITH LL33/91 AND TPPN 9/99.**
Permit Description:	**CONSTRUCTION EQUIPMENT SIDEWALK SHED**
Work Class:	
Proposed Use:	OTHER
Permit Number:	104135259-01-EQ SH
Status:	ISSUED
Valuation:	$0.00
Contractor Company:	
Contractor Name:	COLGATE SCAFF AND EQUIP CORP, COLGATE SCAFFOLDING & EQUIP CORP, COLGATE SCQFF. EQUIP CORP, COLGATE S

Date:	**2/22/2005**
Permit Type:	**EW FP**
Description:	**MODIFICATION OF KITCHEN FIRE SUPPRESSION SYSTEM. NO CHANGE IN USE, EGRE S OR OCCUPANCY.**
Permit Description:	**EQUIPMENT WORK FIRE SUPPRESSION**
Work Class:	
Proposed Use:	OTHER
Permit Number:	402084597-01-EW FP
Status:	ISSUED
Valuation:	$3,000.00
Contractor Company:	
Contractor Name:	MASTER FIRE PREV. SYS INC, MASTER FIRE PREVENT SYS I

ADJOINING PROPERTY FINDINGS

Date: **1/3/2004**
Permit Type:
Description:

Permit Description:
Work Class:
Proposed Use:
Permit Number: A214615
Status: COMPLETED
Valuation: $0.00
Contractor Company:
Contractor Name: JACAM ELECTRIC INC.

Date: **10/23/2003**
Permit Type: **SG**
Description:

Permit Description: **SIGN**
Work Class:
Proposed Use:
Permit Number: 401651636-01-SG
Status: ISSUED
Valuation: $0.00
Contractor Company:
Contractor Name: MONTANA ELECTL DEC CORP, MONTANA ELECTRICAL DECORA

Date: **8/1/2003**
Permit Type:
Description:

Permit Description:
Work Class:
Proposed Use:
Permit Number: A208992
Status: COMPLETED
Valuation: $0.00
Contractor Company:
Contractor Name: ROBERT CHIMENTI

ADJOINING PROPERTY FINDINGS

Date: **7/14/2003**
Permit Type: **AL**
Description:

Permit Description: **ALTERATION**
Work Class:
Proposed Use:
Permit Number: 401627842-01-AL
Status: ISSUED
Valuation: $0.00
Contractor Company:
Contractor Name: REGAL PLG & CO, REGAOL PLUMBING 7 HEATING, REGAL PLBG CORP. ETAL, REGAL PLUMBING CORP ETAL, REGAL PL

Date: **7/7/2003**
Permit Type: **SG**
Description: **INSTALL ILLUMINATED SIGN CHANNELS LETTERS WITH NEON**

Permit Description: **SIGN**
Work Class: SIGN
Proposed Use:
Permit Number: 401651636-01-SG
Status: ASSIGNED TO P/E
Valuation: $0.00
Contractor Company:
Contractor Name:

Date: **5/30/2003**
Permit Type: **PL**
Description:

Permit Description: **PLUMBING**
Work Class:
Proposed Use:
Permit Number: 401627842-01-PL
Status: ISSUED
Valuation: $0.00
Contractor Company:
Contractor Name: REGAL PLG & CO, REGAOL PLUMBING 7 HEATING, REGAL PLBG CORP. ETAL, REGAL PLUMBING CORP ETAL, REGAL PL

ADJOINING PROPERTY FINDINGS

Date: **4/16/2003**
Permit Type:
Description:

Permit Description:
Work Class:
Proposed Use:
Permit Number: A204623
Status: COMPLETED
Valuation: $0.00
Contractor Company:
Contractor Name: ALL-RITE ELEC. CORP.

Date: **11/14/2001**
Permit Type:
Description:

Permit Description:
Work Class:
Proposed Use:
Permit Number: A186234
Status: COMPLETED
Valuation: $0.00
Contractor Company:
Contractor Name: INFINITY ELECTRIC CO.,INC

Date: **7/21/1998**
Permit Type:
Description:

Permit Description:
Work Class:
Proposed Use:
Permit Number: A149140
Status: COMPLETED
Valuation: $0.00
Contractor Company:
Contractor Name: ALL-RITE ELEC. CORP.

ADJOINING PROPERTY FINDINGS

Date: **5/21/1998**
Permit Type:
Description:

Permit Description:
Work Class:
Proposed Use:
Permit Number: A147481
Status: COMPLETED
Valuation: $0.00
Contractor Company:
Contractor Name: PAPPAS & FODERA ELECT'L

Date: **12/15/1997**
Permit Type:
Description:

Permit Description:
Work Class:
Proposed Use:
Permit Number: A142778
Status: COMPLETED
Valuation: $0.00
Contractor Company:
Contractor Name: PAPPAS & FODERA ELECT'L

Date: **4/21/1997**
Permit Type:
Description:

Permit Description:
Work Class:
Proposed Use:
Permit Number: A135662
Status: AWAITING INSPECTION REQUEST
Valuation: $0.00
Contractor Company:
Contractor Name: PAPPAS & FODERA ELECT'L

ADJOINING PROPERTY FINDINGS

Date: **1/10/1994**
Permit Type:
Description:

Permit Description:
Work Class:
Proposed Use:
Permit Number: A097183
Status: COMPLETED
Valuation: $0.00
Contractor Company:
Contractor Name: M & W ELECTRIC CORP.

Date: **9/4/1991**
Permit Type:
Description:

Permit Description:
Work Class:
Proposed Use:
Permit Number: A070328
Status: COMPLETED
Valuation: $0.00
Contractor Company:
Contractor Name: HENRY J. MELICHAR

Date: **9/4/1991**
Permit Type:
Description:

Permit Description:
Work Class:
Proposed Use:
Permit Number: A070329
Status: COMPLETED
Valuation: $0.00
Contractor Company:
Contractor Name: HENRY J. MELICHAR

ADJOINING PROPERTY FINDINGS

Date: **12/3/1990**
Permit Type:
Description:

Permit Description:
Work Class:
Proposed Use:
Permit Number: A061819
Status: COMPLETED
Valuation: $0.00
Contractor Company:
Contractor Name: ARCO ELEC'L CONST. CORP.

Date: **7/24/1990**
Permit Type:
Description:

Permit Description:
Work Class:
Proposed Use:
Permit Number: A057145
Status: COMPLETED
Valuation: $0.00
Contractor Company:
Contractor Name: THOMAS ELECTRIC INC.

Date: **3/23/1988**
Permit Type:
Description:

Permit Description:
Work Class:
Proposed Use:
Permit Number: A025912
Status: CLOSED/CANCELLED
Valuation: $0.00
Contractor Company:
Contractor Name: AMARIS ELECTRIC INC.

ADJOINING PROPERTY FINDINGS

Date: **2/19/1987**
Permit Type:
Description:

Permit Description:
Work Class:
Proposed Use:
Permit Number: A011332
Status: COMPLETED
Valuation: $0.00
Contractor Company:
Contractor Name: B & Q COMPANY, INC.

Date: **2/6/1987**
Permit Type:
Description:

Permit Description:
Work Class:
Proposed Use:
Permit Number: A010932
Status: COMPLETED
Valuation: $0.00
Contractor Company:
Contractor Name: VOLVIE HERMAN CONTRG CORP

Date: **6/6/1986**
Permit Type:
Description:

Permit Description:
Work Class:
Proposed Use:
Permit Number: A002058
Status: COMPLETED
Valuation: $0.00
Contractor Company:
Contractor Name: FERGUSON ELECTRIC INC.

ADJOINING PROPERTY FINDINGS

Date: **5/29/1985**
Permit Type:
Description:

Permit Description:
Work Class:
Proposed Use:
Permit Number: Q14123
Status: COMPLETED
Valuation: $0.00
Contractor Company:
Contractor Name: FERGUSON ELECTRIC INC.

Date: **12/21/1984**
Permit Type:
Description:

Permit Description:
Work Class:
Proposed Use:
Permit Number: G115659
Status: CLOSED/CANCELLED
Valuation: $0.00
Contractor Company:
Contractor Name: PHASOR ELEC. CO., INC.

ADJOINING PROPERTY FINDINGS

154 CROSBY ST

Date:	**1/3/2006**
Permit Type:	**EQ SH**
Description:	**Erect 24' of temporary heavy duty sidewalk shed 300 psf 12' high on Crosby St. in conj, with work under appl.# 104305547. Shed shall comply with LL 33/91 No change in use, egress or occupancy under this application.**
Permit Description:	**CONSTRUCTION EQUIPMENT SIDEWALK SHED**
Work Class:	
Proposed Use:	OTHER
Permit Number:	104317570-01-EQ SH
Status:	ISSUED
Valuation:	$0.00
Contractor Company:	
Contractor Name:	PERIMETER BRIDGE & SCAFFO

158 CROSBY ST

Date:	**3/1/2012**
Permit Type:	**EW MH**
Description:	**REPLACE HVAC UNIT ON ROOF WITH DUNNAGE, OF EXSITING GAS METER**
Permit Description:	**EQUIPMENT WORK MECHANICAL/HVAC**
Work Class:	
Proposed Use:	OTHER M
Permit Number:	420536183-01-EW MH
Status:	ISSUED
Valuation:	$15,000.00
Contractor Company:	
Contractor Name:	NOLA GENERAL CONTRACTING

ADJOINING PROPERTY FINDINGS

Date:	**3/1/2012**
Permit Type:	**PL**
Description:	**REPLACE HVAC UNIT ON ROOF WITH DUNNAGE, OF EXSITING GAS METER**
Permit Description:	**PLUMBING**
Work Class:	
Proposed Use:	OTHER M
Permit Number:	420536183-01-PL
Status:	ISSUED
Valuation:	$15,000.00
Contractor Company:	
Contractor Name:	BEDROCK PLBG. & HTG., INC

Date:	**2/17/2012**
Permit Type:	**EW MH**
Description:	**EXTERIOR FACADE REMODELING WITH NEW STOREFRONT INSTALLATION & EXTERIOR WALL FINISHING.INTERIOR RENOVATION OF(1)RETAIL STORE INTO(2) RETAIL STORES WITH NEW PARTITIONS,PLUMBING FIXTURES,HUNG CEILING,DOORS,WALL & FLOOR FINISHES. INSTALLATION OF NEW HVAC SPLIT SYSTEM & DUCTWORK & MODIFICATION OF EXIST'G ROOF DUCTWORK FROM EXIST'G ROOF MOUNTED HVAC UNIT**
Permit Description:	**EQUIPMENT WORK MECHANICAL/HVAC**
Work Class:	
Proposed Use:	OTHER COM
Permit Number:	420513126-01-EW MH
Status:	ISSUED
Valuation:	$75,000.00
Contractor Company:	
Contractor Name:	INSTANT AIR CORP

ADJOINING PROPERTY FINDINGS

Date:	**1/4/2012**
Permit Type:	**PL**
Description:	**EXTERIOR FACADE REMODELING WITH NEW STOREFRONT INSTALLATION & EXTERIOR WALL FINISHING.INTERIOR RENOVATION OF(1)RETAIL STORE INTO(2) RETAIL STORES WITH NEW PARTITIONS,PLUMBING FIXTURES,HUNG CEILING,DOORS,WALL & FLOOR FINISHES. INSTALLATION OF NEW HVAC SPLIT SYSTEM & DUCTWORK & MODIFICATION OF EXIST'G ROOF DUCTWORK FROM EXIST'G ROOF MOUNTED HVAC UNIT**
Permit Description:	**PLUMBING**
Work Class:	
Proposed Use:	OTHER COM
Permit Number:	420513126-01-PL
Status:	ISSUED
Valuation:	$75,000.00
Contractor Company:	
Contractor Name:	DUNHAM PIPING & HTG CORP

Date:	**12/28/2011**
Permit Type:	**EQ FN**
Description:	**EXTERIOR FACADE REMODELING WITH NEW STOREFRONT INSTALLATION & EXTERIOR WALL FINISHING.INTERIOR RENOVATION OF(1)RETAIL STORE INTO(2) RETAIL STORES WITH NEW PARTITIONS,PLUMBING FIXTURES,HUNG CEILING,DOORS,WALL & FLOOR FINISHES. INSTALLATION OF NEW HVAC SPLIT SYSTEM & DUCTWORK & MODIFICATION OF EXIST'G ROOF DUCTWORK FROM EXIST'G ROOF MOUNTED HVAC UNIT**
Permit Description:	**CONSTRUCTION EQUIPMENT FENCE**
Work Class:	
Proposed Use:	OTHER COM
Permit Number:	420513126-01-EQ FN
Status:	ISSUED
Valuation:	$75,000.00
Contractor Company:	
Contractor Name:	VANQUISH CONTRACTING CORP

ADJOINING PROPERTY FINDINGS

Date:	**12/28/2011**
Permit Type:	**EW OT**
Description:	**EXTERIOR FACADE REMODELING WITH NEW STOREFRONT INSTALLATION & EXTERIOR WALL FINISHING.INTERIOR RENOVATION OF(1)RETAIL STORE INTO(2) RETAIL STORES WITH NEW PARTITIONS,PLUMBING FIXTURES,HUNG CEILING,DOORS,WALL & FLOOR FINISHES. INSTALLATION OF NEW HVAC SPLIT SYSTEM & DUCTWORK & MODIFICATION OF EXIST'G ROOF DUCTWORK FROM EXIST'G ROOF MOUNTED HVAC UNIT**
Permit Description:	**EQUIPMENT WORK OTHER CONSTRUCTION EQUIPMENT**
Work Class:	
Proposed Use:	OTHER COM
Permit Number:	420513126-01-EW OT
Status:	ISSUED
Valuation:	$75,000.00
Contractor Company:	
Contractor Name:	VANQUISH CONTRACTING CORP

Date:	**8/11/2011**
Permit Type:	**AL**
Description:	**ERECT A BUSINESS ACCESSORY AWNING. NO CHANGE IN USE, EGRESS, OR OCCUPANCY.**
Permit Description:	**ALTERATION**
Work Class:	
Proposed Use:	OTHER COM
Permit Number:	420470911-01-AL
Status:	ISSUED
Valuation:	$11,400.00
Contractor Company:	
Contractor Name:	MAUCERI SIGN CO INC

ADJOINING PROPERTY FINDINGS

Date:	**7/22/2011**
Permit Type:	**PL**
Description:	**PROPOSED INTERIOR ALTERATION TO EXISTING COMMERCIAL SPACE. NEW PARTITIONS, BATHROOMS, CEILING, FLOORING, FINISHES AND STOREFRONT. PLUMBING FIXTURES AS PER PLANS. REMOVE EXISTING PARTITIONS AND INTERIOR FINISHES THROUGHOUT. NO CHANGE TO THE USE EGRESS OR OCCUPANCY UNDER THIS APPLICATION.**
Permit Description:	**PLUMBING**
Work Class:	
Proposed Use:	OTHER COM
Permit Number:	420461208-01-PL
Status:	ISSUED
Valuation:	$66,500.00
Contractor Company:	
Contractor Name:	CLP PLUMBING,INC

Date:	**7/21/2011**
Permit Type:	**PL**
Description:	**PROP. INSTALLATION OF COMMERCIAL CAS FIRED COOKING EQUIPMENT (PIZZA OVEN),HEAT EXHAUST HOOD AND FLUE, HAND SINK, AND INTERIOR FINISHES THROUGHOUT EXISTING EATING & DRINKING EST. LEGALIZE EXISTING HWH AND PIPING TO HWH AT CELLAR. INSTALL E.I.F.S OVER EXISTING MASONRY AT FRONT EXTERIOR.NO CHNAGE TO THE USE, EGRESS OR OCCUPANCY UNDER THIS APPLICATIO**
Permit Description:	**PLUMBING**
Work Class:	
Proposed Use:	OTHER COM
Permit Number:	420377693-01-PL
Status:	ISSUED
Valuation:	$46,000.00
Contractor Company:	
Contractor Name:	CLP PLUMBING,INC

ADJOINING PROPERTY FINDINGS

Date:	**7/20/2011**
Permit Type:	**EQ FN**
Description:	**PROPOSED INTERIOR ALTERATION TO EXISTING COMMERCIAL SPACE. NEW PARTITIONS, BATHROOMS, CEILING, FLOORING, FINISHES AND STOREFRONT. PLUMBING FIXTURES AS PER PLANS. REMOVE EXISTING PARTITIONS AND INTERIOR FINISHES THROUGHOUT. NO CHANGE TO THE USE EGRESS OR OCCUPANCY UNDER THIS APPLICATION.**
Permit Description:	**CONSTRUCTION EQUIPMENT FENCE**
Work Class:	
Proposed Use:	OTHER COM
Permit Number:	420461208-01-EQ FN
Status:	ISSUED
Valuation:	$66,500.00
Contractor Company:	
Contractor Name:	SAT UTILITY CONTR. LLC

Date:	**7/20/2011**
Permit Type:	**EW MH**
Description:	**PROPOSED INTERIOR ALTERATION TO EXISTING COMMERCIAL SPACE. NEW PARTITIONS, BATHROOMS, CEILING, FLOORING, FINISHES AND STOREFRONT. PLUMBING FIXTURES AS PER PLANS. REMOVE EXISTING PARTITIONS AND INTERIOR FINISHES THROUGHOUT. NO CHANGE TO THE USE EGRESS OR OCCUPANCY UNDER THIS APPLICATION.**
Permit Description:	**EQUIPMENT WORK MECHANICAL/HVAC**
Work Class:	
Proposed Use:	OTHER COM
Permit Number:	420461208-01-EW MH
Status:	ISSUED
Valuation:	$66,500.00
Contractor Company:	
Contractor Name:	SAT UTILITY CONTR. LLC

ADJOINING PROPERTY FINDINGS

Date:	**7/20/2011**
Permit Type:	**EW OT**
Description:	**PROPOSED INTERIOR ALTERATION TO EXISTING COMMERCIAL SPACE. NEW PARTITIONS, BATHROOMS, CEILING, FLOORING, FINISHES AND STOREFRONT. PLUMBING FIXTURES AS PER PLANS. REMOVE EXISTING PARTITIONS AND INTERIOR FINISHES THROUGHOUT. NO CHANGE TO THE USE EGRESS OR OCCUPANCY UNDER THIS APPLICATION.**
Permit Description:	**EQUIPMENT WORK OTHER CONSTRUCTION EQUIPMENT**
Work Class:	
Proposed Use:	OTHER COM
Permit Number:	420461208-01-EW OT
Status:	ISSUED
Valuation:	$66,500.00
Contractor Company:	
Contractor Name:	SAT UTILITY CONTR. LLC

Date:	**7/13/2011**
Permit Type:	**EW MH**
Description:	**PROP. INSTALLATION OF COMMERCIAL CAS FIRED COOKING EQUIPMENT (PIZZA OVEN),HEAT EXHAUST HOOD AND FLUE, HAND SINK, AND INTERIOR FINISHES THROUGHOUT EXISTING EATING & DRINKING EST. LEGALIZE EXISTING HWH AND PIPING TO HWH AT CELLAR. INSTALL E.I.F.S OVER EXISTING MASONRY AT FRONT EXTERIOR.NO CHNAGE TO THE USE, EGRESS OR OCCUPANCY UNDER THIS APPLICATIO**
Permit Description:	**EQUIPMENT WORK MECHANICAL/HVAC**
Work Class:	
Proposed Use:	OTHER COM
Permit Number:	420377693-01-EW MH
Status:	ISSUED
Valuation:	$46,000.00
Contractor Company:	
Contractor Name:	SAT UTILITY CONTR. LLC

ADJOINING PROPERTY FINDINGS

Date:	**7/13/2011**
Permit Type:	**EW OT**
Description:	**PROP. INSTALLATION OF COMMERCIAL CAS FIRED COOKING EQUIPMENT (PIZZA OVEN),HEAT EXHAUST HOOD AND FLUE, HAND SINK, AND INTERIOR FINISHES THROUGHOUT EXISTING EATING & DRINKING EST. LEGALIZE EXISTING HWH AND PIPING TO HWH AT CELLAR. INSTALL E.I.F.S OVER EXISTING MASONRY AT FRONT EXTERIOR.NO CHNAGE TO THE USE, EGRESS OR OCCUPANCY UNDER THIS APPLICATIO**
Permit Description:	**EQUIPMENT WORK OTHER CONSTRUCTION EQUIPMENT**
Work Class:	
Proposed Use:	OTHER COM
Permit Number:	420377693-01-EW OT
Status:	ISSUED
Valuation:	$46,000.00
Contractor Company:	
Contractor Name:	SAT UTILITY CONTR. LLC

Date:	**2/9/2011**
Permit Type:	**AL**
Description:	
Permit Description:	**ALTERATION**
Work Class:	
Proposed Use:	
Permit Number:	420100250-01-AL
Status:	ISSUED
Valuation:	$0.00
Contractor Company:	
Contractor Name:	F1 CONSTRUCTION INC

ADJOINING PROPERTY FINDINGS

Date: **2/9/2011**
Permit Type: **EQ FN**
Description:

Permit Description: **CONSTRUCTION EQUIPMENT FENCE**
Work Class:
Proposed Use:
Permit Number: 420100250-01-EQ FN
Status: ISSUED
Valuation: $0.00
Contractor Company:
Contractor Name: F1 CONSTRUCTION INC

Date: **9/22/2010**
Permit Type: **AL**
Description:

Permit Description: **ALTERATION**
Work Class:
Proposed Use:
Permit Number: 420100250-01-AL
Status: ISSUED
Valuation: $0.00
Contractor Company:
Contractor Name: F1 CONSTRUCTION INC

Date: **9/22/2010**
Permit Type: **EQ FN**
Description:

Permit Description: **CONSTRUCTION EQUIPMENT FENCE**
Work Class:
Proposed Use:
Permit Number: 420100250-01-EQ FN
Status: ISSUED
Valuation: $0.00
Contractor Company:
Contractor Name: F1 CONSTRUCTION INC

ADJOINING PROPERTY FINDINGS

Date: **7/8/2010**
Permit Type:
Description:

Permit Description:
Work Class:
Proposed Use:
Permit Number: A287433
Status: AWAITING INSPECTION REQUEST
Valuation: $0.00
Contractor Company:
Contractor Name: BRANDL ELECTRIC INC.

Date: **6/22/2010**
Permit Type: **SG**
Description:

Permit Description: **SIGN**
Work Class:
Proposed Use:
Permit Number: 420204898-01-SG
Status: ISSUED
Valuation: $0.00
Contractor Company:
Contractor Name: MAUCERI SIGN CO., INC

Work Class: SIGN
Proposed Use: OTHER
Permit Number: 420204898-01-SG
Status: PERMIT-ENTIRE
Valuation: $4,000.00
Contractor Company:
Contractor Name:

ADJOINING PROPERTY FINDINGS

Date: **6/8/2010**
Permit Type: **EW FP**
Description:

Permit Description: **EQUIPMENT WORK FIRE SUPPRESSION**
Work Class:
Proposed Use:
Permit Number: 420169506-01-EW FP
Status: ISSUED
Valuation: $0.00
Contractor Company:
Contractor Name: RELIABLE FIRE PROT. INC, RELIABLE FIRE PROTECTION

Date: **3/15/2010**
Permit Type: **PL**
Description:

Permit Description: **PLUMBING**
Work Class:
Proposed Use:
Permit Number: 420100250-01-PL
Status: ISSUED
Valuation: $0.00
Contractor Company:
Contractor Name: SUPREME PLBG & HTG INC

Date: **3/12/2010**
Permit Type: **EQ FN**
Description:

Permit Description: **CONSTRUCTION EQUIPMENT FENCE**
Work Class:
Proposed Use:
Permit Number: 420100250-01-EQ FN
Status: ISSUED
Valuation: $0.00
Contractor Company:
Contractor Name: F1 CONSTRUCTION INC

ADJOINING PROPERTY FINDINGS

Date: **3/12/2010**
Permit Type: **AL**
Description:

Permit Description: **ALTERATION**
Work Class:
Proposed Use:
Permit Number: 420100250-01-AL
Status: ISSUED
Valuation: $0.00
Contractor Company:
Contractor Name: F1 CONSTRUCTION INC

Date: **1/29/2010**
Permit Type:
Description:

Permit Description:
Work Class:
Proposed Use:
Permit Number: A283599
Status: AWAITING INSPECTION REQUEST
Valuation: $0.00
Contractor Company:
Contractor Name: S & A ELEC'L CONTR'G CORP

Date: **1/19/2010**
Permit Type:
Description:

Permit Description:
Work Class:
Proposed Use:
Permit Number: A283323
Status: COMPLETED
Valuation: $0.00
Contractor Company:
Contractor Name: BRANDL ELECTRIC INC.

ADJOINING PROPERTY FINDINGS

Date: **12/15/2009**
Permit Type: **PL**
Description:

Permit Description: **PLUMBING**
Work Class:
Proposed Use:
Permit Number: 410213273-01-PL
Status: ISSUED
Valuation: $0.00
Contractor Company:
Contractor Name: DIAL PLUMBER, INC, HOD PIPING & HEATING CORP

Date: **11/20/2009**
Permit Type: **SG**
Description:

Permit Description: **SIGN**
Work Class:
Proposed Use:
Permit Number: 420107761-01-SG
Status: ISSUED
Valuation: $0.00
Contractor Company:
Contractor Name: MAUCERI SIGN CO., INC

Work Class: SIGN
Proposed Use: OTHER
Permit Number: 420107761-01-SG
Status: PERMIT-ENTIRE
Valuation: $1,600.00
Contractor Company:
Contractor Name:

ADJOINING PROPERTY FINDINGS

Date: **11/20/2009**
Permit Type: **SG**
Description:

Permit Description: **SIGN**
Work Class:
Proposed Use:
Permit Number: 420107770-01-SG
Status: ISSUED
Valuation: $0.00
Contractor Company:
Contractor Name: MAUCERI SIGN CO., INC

Work Class: SIGN
Proposed Use: OTHER
Permit Number: 420107770-01-SG
Status: PERMIT-ENTIRE
Valuation: $4,800.00
Contractor Company:
Contractor Name:

Date: **11/13/2009**
Permit Type: **EQ FN**
Description:

Permit Description: **CONSTRUCTION EQUIPMENT FENCE**
Work Class:
Proposed Use:
Permit Number: 420017056-01-EQ FN
Status: ISSUED
Valuation: $0.00
Contractor Company:
Contractor Name: F1 CONSTRUCTION INC

ADJOINING PROPERTY FINDINGS

Date: **11/13/2009**
Permit Type: **EW OT**
Description:

Permit Description: **EQUIPMENT WORK OTHER CONSTRUCTION EQUIPMENT**
Work Class:
Proposed Use:
Permit Number: 420017056-01-EW OT
Status: ISSUED
Valuation: $0.00
Contractor Company:
Contractor Name: F1 CONSTRUCTION INC

Date: **7/29/2009**
Permit Type:
Description:

Permit Description:
Work Class:
Proposed Use:
Permit Number: A279476
Status: ASSIGNED TO INSPECTOR
Valuation: $0.00
Contractor Company:
Contractor Name: S & A ELEC'L CONTR'G CORP

Date: **6/29/2009**
Permit Type: **PL**
Description:

Permit Description: **PLUMBING**
Work Class:
Proposed Use:
Permit Number: 420017056-01-PL
Status: ISSUED
Valuation: $0.00
Contractor Company:
Contractor Name: SUPREME PLBG & HTG INC

ADJOINING PROPERTY FINDINGS

Date:	**5/29/2009**
Permit Type:	**EQ FN**
Description:	**EXTERIOR FACADE REMODELING WITH NEW STOREFRONT INSTALLATION AND STUCCO FINISHING SYSTEM.INTERIOR RENOVATION OF EXISTING RETAIL STORES WITH NEWPARTITIONS,PLUMBING FIXTURES,HUNG CEILING,DOORS,WALL&FLOOR FINISHES.INSTALLATION OF(2)NEW ROOF MOUNTED HVAC UNITS,STEEL DUNNAGE & DUCTWORK.THERE IS NO CHANGE TO EGRESS,USE,OR OCCUPANCY UNDER THIS APPLICATION.**
Permit Description:	**CONSTRUCTION EQUIPMENT FENCE**
Work Class:	
Proposed Use:	OTHER COM
Permit Number:	420017056-01-EQ FN
Status:	ISSUED
Valuation:	$160,000.00
Contractor Company:	
Contractor Name:	F1 CONSTRUCTION INC

Date:	**5/29/2009**
Permit Type:	**EW MH**
Description:	**EXTERIOR FACADE REMODELING WITH NEW STOREFRONT INSTALLATION AND STUCCO FINISHING SYSTEM.INTERIOR RENOVATION OF EXISTING RETAIL STORES WITH NEWPARTITIONS,PLUMBING FIXTURES,HUNG CEILING,DOORS,WALL&FLOOR FINISHES.INSTALLATION OF(2)NEW ROOF MOUNTED HVAC UNITS,STEEL DUNNAGE & DUCTWORK.THERE IS NO CHANGE TO EGRESS,USE,OR OCCUPANCY UNDER THIS APPLICATION.**
Permit Description:	**EQUIPMENT WORK MECHANICAL/HVAC**
Work Class:	
Proposed Use:	OTHER COM
Permit Number:	420017056-01-EW MH
Status:	ISSUED
Valuation:	$160,000.00
Contractor Company:	
Contractor Name:	F1 CONSTRUCTION INC

ADJOINING PROPERTY FINDINGS

Date:	**5/29/2009**
Permit Type:	**EW OT**
Description:	**EXTERIOR FACADE REMODELING WITH NEW STOREFRONT INSTALLATION AND STUCCO FINISHING SYSTEM.INTERIOR RENOVATION OF EXISTING RETAIL STORES WITH NEWPARTITIONS,PLUMBING FIXTURES,HUNG CEILING,DOORS,WALL&FLOOR FINISHES.INSTALLATION OF(2)NEW ROOF MOUNTED HVAC UNITS,STEEL DUNNAGE & DUCTWORK.THERE IS NO CHANGE TO EGRESS,USE,OR OCCUPANCY UNDER THIS APPLICATION.**
Permit Description:	**EQUIPMENT WORK OTHER CONSTRUCTION EQUIPMENT**
Work Class:	
Proposed Use:	OTHER COM
Permit Number:	420017056-01-EW OT
Status:	ISSUED
Valuation:	$160,000.00
Contractor Company:	
Contractor Name:	F1 CONSTRUCTION INC

Date:	**3/24/2009**
Permit Type:	
Description:	
Permit Description:	
Work Class:	
Proposed Use:	
Permit Number:	A276275
Status:	COMPLETED
Valuation:	$0.00
Contractor Company:	
Contractor Name:	THE GOING SERVICING CO IN

ADJOINING PROPERTY FINDINGS

Date: **3/23/2009**
Permit Type:
Description:

Permit Description:
Work Class:
Proposed Use:
Permit Number: A276258
Status: COMPLETED
Valuation: $0.00
Contractor Company:
Contractor Name: THE GOING SERVICING CO IN

Date: **2/20/2009**
Permit Type: **PL**
Description: **RELATED PLUMBING AND MECHANICAL ON FIRST AND ROOF.**

Permit Description: **PLUMBING**
Work Class:
Proposed Use: OTHER
Permit Number: 410225643-02-PL
Status: ISSUED
Valuation: $45,000.00
Contractor Company:
Contractor Name: PRIMO PLBG & HTG INC, PRIMO PLUMBING & HEATING

Date: **2/20/2009**
Permit Type:
Description:

Permit Description:
Work Class:
Proposed Use:
Permit Number: A275501
Status: COMPLETED
Valuation: $0.00
Contractor Company:
Contractor Name: MAC ELECT'L CONTR. INC.

ADJOINING PROPERTY FINDINGS

Date:	**2/17/2009**
Permit Type:	**EQ FN**
Description:	**INTERIOR PARTITIONS ON THE FIRST FLOOR. RELATED STOREFRONT WORK. NO CHANGE IN USE, EGRESS OR OCCUPANCY.**
Permit Description:	**CONSTRUCTION EQUIPMENT FENCE**
Work Class:	
Proposed Use:	OTHER COM
Permit Number:	410225643-01-EQ FN
Status:	ISSUED
Valuation:	$150,000.00
Contractor Company:	
Contractor Name:	SCHIMENTI CONSTRUCTION CO, SCHIMENT CONSTRUCTION COMPANY

Date:	**2/17/2009**
Permit Type:	**EW OT**
Description:	**INTERIOR PARTITIONS ON THE FIRST FLOOR. RELATED STOREFRONT WORK. NO CHANGE IN USE, EGRESS OR OCCUPANCY.**
Permit Description:	**EQUIPMENT WORK OTHER CONSTRUCTION EQUIPMENT**
Work Class:	
Proposed Use:	OTHER COM
Permit Number:	410225643-01-EW OT
Status:	ISSUED
Valuation:	$150,000.00
Contractor Company:	
Contractor Name:	SCHIMENTI CONSTRUCTION CO, SCHIMENT CONSTRUCTION COMPANY

Date:	**2/17/2009**
Permit Type:	**EW MH**
Description:	**RELATED PLUMBING AND MECHANICAL ON FIRST AND ROOF.**
Permit Description:	**EQUIPMENT WORK MECHANICAL/HVAC**
Work Class:	
Proposed Use:	OTHER
Permit Number:	410225643-02-EW MH
Status:	ISSUED
Valuation:	$45,000.00
Contractor Company:	
Contractor Name:	SCHIMENTI CONSTRUCTION CO, SCHIMENT CONSTRUCTION COMPANY

ADJOINING PROPERTY FINDINGS

Date: **2/17/2009**
Permit Type:
Description:

Permit Description:
Work Class:
Proposed Use:
Permit Number: A275417
Status: COMPLETED
Valuation: $0.00
Contractor Company:
Contractor Name: KRAMER ELECTRIC LLC

Date: **2/12/2009**
Permit Type: **SG**
Description:

Permit Description: **SIGN**
Work Class:
Proposed Use:
Permit Number: 410225028-01-SG
Status: ISSUED
Valuation: $0.00
Contractor Company:
Contractor Name: TRU-ART SIGN CO.,INC

Work Class:
Proposed Use:
Permit Number: 410225028-01-SG
Status: PERMIT-ENTIRE
Valuation: $3,000.00
Contractor Company:
Contractor Name:

ADJOINING PROPERTY FINDINGS

Date: **2/12/2009**
Permit Type: **SG**
Description:

Permit Description: **SIGN**
Work Class:
Proposed Use:
Permit Number: 410225037-01-SG
Status: ISSUED
Valuation: $0.00
Contractor Company:
Contractor Name: TRU-ART SIGN CO.,INC

Work Class:
Proposed Use:
Permit Number: 410225037-01-SG
Status: PERMIT-ENTIRE
Valuation: $3,000.00
Contractor Company:
Contractor Name:

Date: **2/10/2009**
Permit Type: **AL**
Description:

Permit Description: **ALTERATION**
Work Class:
Proposed Use:
Permit Number: 410213273-01-AL
Status: ISSUED
Valuation: $0.00
Contractor Company:
Contractor Name: DUN RITE ENTERPRISES INC

ADJOINING PROPERTY FINDINGS

Date:	**6/5/2008**
Permit Type:	**AL**
Description:	**PROPOSED OPEN EATING & DRINKING ESTABLISHMENT WITH BAR ASSOCIATED WITH EXISTING MARINA USE TO INCLUDE MOVEABLE TRAILER FOR OFFICE, BAIT & TACKLE. PLUMBING WORK AND GENERAL CONSTRUCTION WORK AS PER PLANS**
Permit Description:	**ALTERATION**
Work Class:	
Proposed Use:	OTHER D-1
Permit Number:	410107290-01-AL
Status:	ISSUED
Valuation:	$20,000.00
Contractor Company:	
Contractor Name:	BRD DEVELOPMENT CORP

Date:	**6/5/2008**
Permit Type:	**EW MH**
Description:	**REPLACEMENT SPLIT AIR CONDITIONING SYSTEM WITH NEW ROOFTOP UNIT THE SAME CAPACITY.THERE WILL BE NO CHANGE IN USE EGRESS OR OCCUPANCY.**
Permit Description:	**EQUIPMENT WORK MECHANICAL/HVAC**
Work Class:	
Proposed Use:	OTHER C
Permit Number:	410108672-01-EW MH
Status:	ISSUED
Valuation:	$12,000.00
Contractor Company:	
Contractor Name:	AIR EXCELL SERVICE CORP

ADJOINING PROPERTY FINDINGS

Date:	**7/3/2007**
Permit Type:	**AL**
Description:	**PROPOSED MOBILE FOOD VENDING TRAILER WITH WHEELS FILED IN CONJUNCTION WITH THE MARINA USE EXISTING ON THE LOT. NO CHANGE TO THE USE EGRESS OR OCCUPANCY UNDER THIS APPLICATION.**
Permit Description:	**ALTERATION**
Work Class:	
Proposed Use:	OTHER
Permit Number:	402613392-01-AL
Status:	ISSUED
Valuation:	$1,000.00
Contractor Company:	
Contractor Name:	BRD DEVELOPMENT

Date:	**7/3/2007**
Permit Type:	**EW OT**
Description:	**PROPOSED WOOD DECK AT REAR OF LOT. FILED IN CONJUNCTION WITH THE MARINA USE EXISTING ON THE PROPERTY. NO CHANGE TO THE USE EGRESS OR OCCUPANCY UNDER THIS APPLICATION.**
Permit Description:	**EQUIPMENT WORK OTHER CONSTRUCTION EQUIPMENT**
Work Class:	
Proposed Use:	1-2-3 FAMILY
Permit Number:	402616200-01-EW OT
Status:	ISSUED
Valuation:	$5,000.00
Contractor Company:	
Contractor Name:	BRD DEVELOPMENT

ADJOINING PROPERTY FINDINGS

Date:	**3/26/2007**
Permit Type:	**EW OT**
Description:	**PROPOSED REPAIR AND REPLACEMENT OF APPROXIMATELY 72 LINEAR FEET OF BULKHEAD AND PILING AT EXISTING MARINA. BACKFILL AGAINST REPLACED BULKHEAD WITH EXISTING SOIL STORED ON SITE. THIS APPLICATION IS FILED IN CONJUNCTION WITH NYS DEC PERMIT # 2-6308-00153/00008, CAPTAIN LUNA'S MARINA, 158-35 CROSS BAY BOULEVARD**
Permit Description:	**EQUIPMENT WORK OTHER CONSTRUCTION EQUIPMENT**
Work Class:	
Proposed Use:	OTHER
Permit Number:	402555891-01-EW OT
Status:	ISSUED
Valuation:	$58,000.00
Contractor Company:	
Contractor Name:	BRD DEVELOPMENT CORP

Date:	**2/16/2007**
Permit Type:	**EW FP**
Description:	**Upgrade existing kitchen fire suppression system, as shown on plan. No change in use, occupancy, or egress.**
Permit Description:	**EQUIPMENT WORK FIRE SUPPRESSION**
Work Class:	
Proposed Use:	OTHER
Permit Number:	402541567-01-EW FP
Status:	ISSUED
Valuation:	$3,000.00
Contractor Company:	
Contractor Name:	ACTIVE FIRE EXTINGUISHER CO INC, ACTIVE FIRE CONTROL/FIRE EXTINGU, ACTIVE FIRE EXTINGUISHER CO., IN,

ADJOINING PROPERTY FINDINGS

Date: **7/6/2006**
Permit Type:
Description:

Permit Description:
Work Class:
Proposed Use:
Permit Number: A247609
Status: ADMINISTRATIVELY CLOSED (MINOR WORK)
Valuation: $0.00
Contractor Company:
Contractor Name: ALL-RITE ELEC. CORP.

Date: **8/26/2005**
Permit Type: **AL**
Description:

Permit Description: **ALTERATION**
Work Class:
Proposed Use:
Permit Number: 400814794-01-AL
Status: ISSUED
Valuation: $0.00
Contractor Company:
Contractor Name: MKG CONSTR CONSUL, MKG CONSTRUCTION & CONSULTING, MKG CONSTRUCTION AND CONSULTING, MKG CONSTR. CONSU

ADJOINING PROPERTY FINDINGS

Date:	**5/24/2005**
Permit Type:	**EW FP**
Description:	**Alternation from an existing retail store to a restaurant. Minor paritions, kitchen equipments and fire suppression system to be added. No change of use, egress or occupancy under this application.**
Permit Description:	**EQUIPMENT WORK FIRE SUPPRESSION**
Work Class:	
Proposed Use:	OTHER
Permit Number:	402126338-01-EW FP
Status:	ISSUED
Valuation:	$15,000.00
Contractor Company:	
Contractor Name:	NEW YORK BUSINESS FIRE SYSTEM IN, NY BUSINESS FIRE SYSTEM INC, NEW YORK BUSINESS FIRE SYS INC, NEW Y

Date:	**5/3/2005**
Permit Type:	**PL**
Description:	**Alternation from an existing retail store to a restaurant. Minor paritions, kitchen equipments and fire suppression system to be added. No change of use, egress or occupancy under this application.**
Permit Description:	**PLUMBING**
Work Class:	
Proposed Use:	OTHER
Permit Number:	402126338-01-PL
Status:	ISSUED
Valuation:	$15,000.00
Contractor Company:	
Contractor Name:	PINNACLE PLBG & HTG CORP, PINNACLE PLBG AND HTG CORP, PINNACLE PLUMB HEAT CORP, PINNACLE PLUMB HEAT

ADJOINING PROPERTY FINDINGS

Date:	**4/27/2005**
Permit Type:	**EW MH**
Description:	**Alternation from an existing retail store to a restaurant. Minor paritions, kitchen equipments and fire suppression system to be added. No change of use, egress or occupancy under this application.**
Permit Description:	**EQUIPMENT WORK MECHANICAL/HVAC**
Work Class:	
Proposed Use:	OTHER
Permit Number:	402126338-01-EW MH
Status:	ISSUED
Valuation:	$15,000.00
Contractor Company:	
Contractor Name:	NEW EMPIRE CONSTR INC

Date:	**4/27/2005**
Permit Type:	**EW OT**
Description:	**Alternation from an existing retail store to a restaurant. Minor paritions, kitchen equipments and fire suppression system to be added. No change of use, egress or occupancy under this application.**
Permit Description:	**EQUIPMENT WORK OTHER CONSTRUCTION EQUIPMENT**
Work Class:	
Proposed Use:	OTHER
Permit Number:	402126338-01-EW OT
Status:	ISSUED
Valuation:	$15,000.00
Contractor Company:	
Contractor Name:	NEW EMPIRE CONSTR INC

ADJOINING PROPERTY FINDINGS

Date:	**3/28/2005**
Permit Type:	**PL**
Description:	**Filing herewith plans indicating the inteior demolition and construction of an interior commercial space. No change to use egress or occupancy.**
Permit Description:	**PLUMBING**
Work Class:	
Proposed Use:	OTHER
Permit Number:	402102292-01-PL
Status:	ISSUED
Valuation:	$30,000.00
Contractor Company:	
Contractor Name:	HERMAN HERTLER PLG & HTG, HERMAN HERTLER_PBLG &_HTG, HERMAN HERTLER PLUMBING & HEATIN, HERMAN HERTLE

Date:	**3/18/2005**
Permit Type:	**EW OT**
Description:	**Filing herewith plans indicating the inteior demolition and construction of an interior commercial space. No change to use egress or occupancy.**
Permit Description:	**EQUIPMENT WORK OTHER CONSTRUCTION EQUIPMENT**
Work Class:	
Proposed Use:	OTHER
Permit Number:	402102292-01-EW OT
Status:	ISSUED
Valuation:	$30,000.00
Contractor Company:	
Contractor Name:	ULTIMATE CONCRETE WORKS

ADJOINING PROPERTY FINDINGS

Date: **3/2/2005**
Permit Type:
Description:

Permit Description:
Work Class:
Proposed Use:
Permit Number: A230897
Status: COMPLETED
Valuation: $0.00
Contractor Company:
Contractor Name: BALANCE ELEC CONT'G CORP.

Date: **2/17/2005**
Permit Type:
Description:

Permit Description:
Work Class:
Proposed Use:
Permit Number: A230557
Status: COMPLETED
Valuation: $0.00
Contractor Company:
Contractor Name: BALANCE ELEC CONT'G CORP.

Date: **12/3/2004**
Permit Type: **EW MH**
Description: **Application is filed to obtain an equipment use card for the existing HVAC unit replacement and cure violation orderE102441. No change in use, occupancy, or egress under this application.**

Permit Description: **EQUIPMENT WORK MECHANICAL/HVAC**
Work Class:
Proposed Use: OTHER
Permit Number: 402037791-01-EW MH
Status: ISSUED
Valuation: $10,000.00
Contractor Company:
Contractor Name: V&D MECHANICAL INC

ADJOINING PROPERTY FINDINGS

Date: **7/28/2004**
Permit Type: **SG**
Description:

Permit Description: **SIGN**
Work Class:
Proposed Use:
Permit Number: 401965600-01-SG
Status: ISSUED
Valuation: $0.00
Contractor Company:
Contractor Name: MONTANA ELECTL DEC CORP, MONTANA ELECTRICAL DECORA

Date: **7/28/2004**
Permit Type: **SG**
Description:

Permit Description: **SIGN**
Work Class:
Proposed Use:
Permit Number: 401965628-01-SG
Status: ISSUED
Valuation: $0.00
Contractor Company:
Contractor Name: MONTANA ELECTL DEC CORP, MONTANA ELECTRICAL DECORA

Date: **7/20/2004**
Permit Type: **SG**
Description:

Permit Description: **SIGN**
Work Class:
Proposed Use:
Permit Number: 401965619-01-SG
Status: ISSUED
Valuation: $0.00
Contractor Company:
Contractor Name: MONTANA ELECTL DEC CORP, MONTANA ELECTRICAL DECORA

ADJOINING PROPERTY FINDINGS

Date:	**6/30/2004**
Permit Type:	**SG**
Description:	**INSTILLATION OF ILLUMINATED BUSINESS SIGN. NO CHANGE IN USE, EGRESS OR OCCUPANCY.**
Permit Description:	**SIGN**
Work Class:	SIGN
Proposed Use:	
Permit Number:	401965600-01-SG
Status:	P/E DISAPPROVED
Valuation:	$0.00
Contractor Company:	
Contractor Name:	

Date:	**6/30/2004**
Permit Type:	**SG**
Description:	**INSTILLATION OF ILLUMINATED BUSINESS SIGN. NO CHANGE IN USE, EGRESS OR OCCUPANCY.**
Permit Description:	**SIGN**
Work Class:	SIGN
Proposed Use:	
Permit Number:	401965619-01-SG
Status:	APPROVED
Valuation:	$0.00
Contractor Company:	
Contractor Name:	

ADJOINING PROPERTY FINDINGS

Date:	**6/30/2004**
Permit Type:	**SG**
Description:	**INSTILLATION OF ILLUMINATED BUSINESS SIGN. NO CHANGE IN USE, EGRESS OR OCCUPANCY.**
Permit Description:	**SIGN**
Work Class:	SIGN
Proposed Use:	
Permit Number:	401965628-01-SG
Status:	P/E DISAPPROVED
Valuation:	$0.00
Contractor Company:	
Contractor Name:	

Date:	**8/14/2003**
Permit Type:	
Description:	
Permit Description:	
Work Class:	
Proposed Use:	
Permit Number:	A209423
Status:	AWAITING INSPECTION REQUEST
Valuation:	$0.00
Contractor Company:	
Contractor Name:	MANTEO ELECTRIC INC.

ADJOINING PROPERTY FINDINGS

Date:	**7/7/2003**
Permit Type:	**EQ SH**
Description:	**INSTALLATION OF A HEAVY DUTY SIDEWALK SHED 55' DURING MASONRY REPAIR. (BRICK REPOINTING). NO DOB FILING REQUIRED. NO CHANGE IN USE, EGRESS OR OCCUPANY SHED TO COMPLY WITH LL33/91 AND TPPN 9/99.**
Permit Description:	**CONSTRUCTION EQUIPMENT SIDEWALK SHED**
Work Class:	
Proposed Use:	OTHER
Permit Number:	401644333-01-EQ SH
Status:	RE-ISSUED
Valuation:	$0.00
Contractor Company:	
Contractor Name:	JTG SCAFFOLDING INC

Date:	**7/7/2003**
Permit Type:	**EQ SF**
Description:	**INSTALLATION OF A HEAVY DUTY SCAFFOLD 55' LONG X 20' HIGH DURING MASONRY REPAIR (BRICK REPOINTING). NO DOB FILING REQUIRED. NO CHANGE IN USE, EGRESS OR OCCUPANY SHED TO BE FILED SEPERATELY.**
Permit Description:	**CONSTRUCTION EQUIPMENT SCAFFOLD**
Work Class:	
Proposed Use:	OTHER
Permit Number:	401644342-01-EQ SF
Status:	RE-ISSUED
Valuation:	$0.00
Contractor Company:	
Contractor Name:	JTG SCAFFOLDING INC

ADJOINING PROPERTY FINDINGS

Date:	**5/30/2003**
Permit Type:	**EQ SH**
Description:	**INSTALLATION OF A HEAVY DUTY SIDEWALK SHED 55' DURING MASONRY REPAIR. (BRICK REPOINTING). NO DOB FILING REQUIRED. NO CHANGE IN USE, EGRESS OR OCCUPANY SHED TO COMPLY WITH LL33/91 AND TPPN 9/99.**
Permit Description:	**CONSTRUCTION EQUIPMENT SIDEWALK SHED**
Work Class:	
Proposed Use:	OTHER
Permit Number:	401644333-01-EQ SH
Status:	ISSUED
Valuation:	$0.00
Contractor Company:	
Contractor Name:	JTG SCAFFOLDING INC

Date:	**5/30/2003**
Permit Type:	**EQ SF**
Description:	**INSTALLATION OF A HEAVY DUTY SCAFFOLD 55' LONG X 20' HIGH DURING MASONRY REPAIR (BRICK REPOINTING). NO DOB FILING REQUIRED. NO CHANGE IN USE, EGRESS OR OCCUPANY SHED TO BE FILED SEPERATELY.**
Permit Description:	**CONSTRUCTION EQUIPMENT SCAFFOLD**
Work Class:	
Proposed Use:	OTHER
Permit Number:	401644342-01-EQ SF
Status:	ISSUED
Valuation:	$0.00
Contractor Company:	
Contractor Name:	JTG SCAFFOLDING INC

ADJOINING PROPERTY FINDINGS

Date: **11/28/2001**
Permit Type:
Description:

Permit Description:
Work Class:
Proposed Use:
Permit Number: A186613
Status: COMPLETED
Valuation: $0.00
Contractor Company:
Contractor Name: MARRIOTT ELECTRIC CORP.

Date: **4/4/2000**
Permit Type:
Description:

Permit Description:
Work Class:
Proposed Use:
Permit Number: A167923
Status: COMPLETED
Valuation: $0.00
Contractor Company:
Contractor Name: PJS ELECTRIC, INC.

Date: **9/20/1999**
Permit Type:
Description:

Permit Description:
Work Class:
Proposed Use:
Permit Number: A162169
Status: COMPLETED
Valuation: $0.00
Contractor Company:
Contractor Name: KINGS ELECTRIC CO., INC.

ADJOINING PROPERTY FINDINGS

Date: **3/19/1999**
Permit Type:
Description:

Permit Description:
Work Class:
Proposed Use:
Permit Number: A156399
Status: COMPLETED
Valuation: $0.00
Contractor Company:
Contractor Name: RJ RUSSO ELECTRIC CO.

Date: **12/4/1998**
Permit Type:
Description:

Permit Description:
Work Class:
Proposed Use:
Permit Number: A153343
Status: CLOSED/CANCELLED
Valuation: $0.00
Contractor Company:
Contractor Name: RJ RUSSO ELECTRIC CO.

Date: **5/12/1998**
Permit Type:
Description:

Permit Description:
Work Class:
Proposed Use:
Permit Number: A147180
Status: COMPLETED
Valuation: $0.00
Contractor Company:
Contractor Name: CUMBERLAND ELECTRIC CORP.

ADJOINING PROPERTY FINDINGS

Date: **1/13/1998**
Permit Type:
Description:

Permit Description:
Work Class:
Proposed Use:
Permit Number: A143720
Status: COMPLETED
Valuation: $0.00
Contractor Company:
Contractor Name: ALL-RITE ELEC. CORP.

Date: **1/2/1998**
Permit Type:
Description:

Permit Description:
Work Class:
Proposed Use:
Permit Number: A143487
Status: CLOSED/CANCELLED
Valuation: $0.00
Contractor Company:
Contractor Name: RAPID ELECTRIC

Date: **11/18/1997**
Permit Type:
Description:

Permit Description:
Work Class:
Proposed Use:
Permit Number: A142087
Status: COMPLETED
Valuation: $0.00
Contractor Company:
Contractor Name: CITY ELEC'L SIGN ERECTORS

ADJOINING PROPERTY FINDINGS

Date: **5/16/1996**
Permit Type:
Description:

Permit Description:
Work Class:
Proposed Use:
Permit Number: A125138
Status: COMPLETED
Valuation: $0.00
Contractor Company:
Contractor Name: ATLAS ELEC CONTR'S. INC.

Date: **6/6/1994**
Permit Type:
Description:

Permit Description:
Work Class:
Proposed Use:
Permit Number: A102225
Status: COMPLETED
Valuation: $0.00
Contractor Company:
Contractor Name: SAFEWAY CONSTRUCTION, INC

Date: **5/5/1994**
Permit Type:
Description:

Permit Description:
Work Class:
Proposed Use:
Permit Number: A101026
Status: COMPLETED
Valuation: $0.00
Contractor Company:
Contractor Name: ARCO ELEC'L CONST. CORP.

ADJOINING PROPERTY FINDINGS

Date: **2/18/1992**
Permit Type:
Description:

Permit Description:
Work Class:
Proposed Use:
Permit Number: A075226
Status: COMPLETED
Valuation: $0.00
Contractor Company:
Contractor Name: BEMUS ELEC'L CONTRS.

Date: **4/4/1991**
Permit Type:
Description:

Permit Description:
Work Class:
Proposed Use:
Permit Number: A065676
Status: COMPLETED
Valuation: $0.00
Contractor Company:
Contractor Name: F & P ELEC'L CONTR'S INC.

Date: **9/18/1987**
Permit Type:
Description:

Permit Description:
Work Class:
Proposed Use:
Permit Number: A019570
Status: CLOSED/CANCELLED
Valuation: $0.00
Contractor Company:
Contractor Name: MIDTOWN NEON SIGN CORP.

ADJOINING PROPERTY FINDINGS

Date: **9/1/1987**
Permit Type:
Description:

Permit Description:
Work Class:
Proposed Use:
Permit Number: A018943
Status: COMPLETED
Valuation: $0.00
Contractor Company:
Contractor Name: HULK ELECTRIC

Date: **4/3/1987**
Permit Type:
Description:

Permit Description:
Work Class:
Proposed Use:
Permit Number: A013024
Status: CLOSED/CANCELLED
Valuation: $0.00
Contractor Company:
Contractor Name: N.Y.C. FIRE DEPARTMENT

Date: **7/5/1985**
Permit Type:
Description:

Permit Description:
Work Class:
Proposed Use:
Permit Number: Q15004
Status: COMPLETED
Valuation: $0.00
Contractor Company:
Contractor Name: ATLAS ELEC CONTR'S. INC.

ADJOINING PROPERTY FINDINGS

Date: **5/31/1985**
Permit Type:
Description:

Permit Description:
Work Class:
Proposed Use:
Permit Number: Q14214
Status: CLOSED/CANCELLED
Valuation: $0.00
Contractor Company:
Contractor Name: ARCO ELEC'L CONST. CORP.

Date: **2/26/1985**
Permit Type:
Description:

Permit Description:
Work Class:
Proposed Use:
Permit Number: Q11187
Status: COMPLETED
Valuation: $0.00
Contractor Company:
Contractor Name: MANTEO ELECTRIC INC.

ADJOINING PROPERTY FINDINGS

159 CROSBY ST

Date:	**1/6/2009**
Permit Type:	**EW FB**
Description:	**REPLACE OIL BURNER AND CHANGE GRADE OF OIL FROM #2 TO #4. NO CHANGE IN USE, EG RESS OR OCCUPANCY.**
Permit Description:	**EQUIPMENT WORK Fuel Burning**
Work Class:	
Proposed Use:	OTHER M
Permit Number:	110411796-01-EW FB
Status:	ISSUED
Valuation:	$0.00
Contractor Company:	
Contractor Name:	STEPHEN BRAUN

Date:	**1/6/2009**
Permit Type:	**EW FS**
Description:	**REPLACE OIL BURNER AND CHANGE GRADE OF OIL FROM #2 TO #4. NO CHANGE IN USE, EG RESS OR OCCUPANCY.**
Permit Description:	**EQUIPMENT WORK Fuel Storage**
Work Class:	
Proposed Use:	OTHER M
Permit Number:	110411796-01-EW FS
Status:	ISSUED
Valuation:	$0.00
Contractor Company:	
Contractor Name:	STEPHEN BRAUN

ADJOINING PROPERTY FINDINGS

Date:	**8/10/2007**
Permit Type:	
Description:	
Permit Description:	
Work Class:	
Proposed Use:	
Permit Number:	M270588
Status:	AWAITING INSPECTION REQUEST
Valuation:	$0.00
Contractor Company:	
Contractor Name:	PULSAR ELECTRIC INC.

Date:	**4/2/2004**
Permit Type:	**EQ SH**
Description:	**Install sidewalk shed 60ft long at 159 Crosby Street-during remedial repair work shall comply with LL33/91.Nochange in use egress or occupancy. No storage permitted on sidewalk shed.**
Permit Description:	**CONSTRUCTION EQUIPMENT SIDEWALK SHED**
Work Class:	
Proposed Use:	OTHER
Permit Number:	103743870-01-EQ SH
Status:	ISSUED
Valuation:	$0.00
Contractor Company:	
Contractor Name:	HI TECH BRIDGING INC., HI TECH BRIDGING INC, HI TECH BRID. INC., HI TECH BRIDG. INC., HI TECH BRIDG.

ADJOINING PROPERTY FINDINGS

166 CROSBY ST

Date:	**11/29/2007**
Permit Type:	**EW OT**
Description:	
Permit Description:	**EQUIPMENT WORK OTHER CONSTRUCTION EQUIPMENT**
Work Class:	
Proposed Use:	
Permit Number:	103869119-01-EW OT
Status:	ISSUED
Valuation:	$0.00
Contractor Company:	
Contractor Name:	SHAIRA CONSTRUCTION CORP, SHAIRA CONSTRL CORP, SHAIRA CONSTRUCTION CORP., SHAIARA CONSTRUCTION CORP

Date:	**10/10/2007**
Permit Type:	**EQ FN**
Description:	**INSTALLATION OF SIDEWALK FENCEINCONJUCTION WITH 103869119 NO XHANGES**
Permit Description:	**CONSTRUCTION EQUIPMENT FENCE**
Work Class:	
Proposed Use:	OTHER
Permit Number:	104910170-01-EQ FN
Status:	ISSUED
Valuation:	$0.00
Contractor Company:	
Contractor Name:	SHAIRA CONSTRUCTION CORP, BALWINDER SINGH

ADJOINING PROPERTY FINDINGS

Date:	**7/11/2006**
Permit Type:	**EQ SH**
Description:	**PROPOSED INSTALLATION OF 90 LINEAR FEET OF HEAVY DUTY SIDEWALK SHED FOR REMEDIAL REPAIR, SIDEWALK SHED SHALL COMPLY WITH LL 33/91. NO CHANGE IN USE, OCCUPANCY OR EGRESS UNDER THIS APPLICATION. LIVE LOAD 300 PSF. NO STORAGE ON SIDEWALK SHED.**
Permit Description:	**CONSTRUCTION EQUIPMENT SIDEWALK SHED**
Work Class:	
Proposed Use:	OTHER
Permit Number:	104483863-01-EQ SH
Status:	ISSUED
Valuation:	$0.00
Contractor Company:	
Contractor Name:	OUTDOOR INSTALLATIONS LLC

Date:	**8/12/1999**
Permit Type:	
Description:	
Permit Description:	
Work Class:	
Proposed Use:	
Permit Number:	M180849
Status:	CLOSED/CANCELLED
Valuation:	$0.00
Contractor Company:	
Contractor Name:	JOEY ELEC'L CO., INC.

ADJOINING PROPERTY FINDINGS

167 CROSBY ST

Date:	**10/9/2003**
Permit Type:	**EQ SH**
Description:	**INSTALLATION OF A HEAVY DUTY SIDEWALK SH ED 70' DURING. SHED TO COMPLY W TH LL 33/91. NO CHANGE IN USE, EGRESS OR OCCUPANCY.**
Permit Description:	**CONSTRUCTION EQUIPMENT SIDEWALK SHED**
Work Class:	
Proposed Use:	OTHER
Permit Number:	103581633-01-EQ SH
Status:	ISSUED
Valuation:	$0.00
Contractor Company:	
Contractor Name:	CLARK & WILKINS INDUSTRIES, CLARK WILKINGS INDUST. ICN., CLARK & WILKINS INDUSTRIES INC, CLARK & WIL

Date:	**8/22/2003**
Permit Type:	
Description:	
Permit Description:	
Work Class:	
Proposed Use:	
Permit Number:	A209593
Status:	CLOSED/CANCELLED
Valuation:	$0.00
Contractor Company:	
Contractor Name:	DISCOVER ELEC COMPANY INC

ADJOINING PROPERTY FINDINGS

Date: **7/11/2003**
Permit Type: **EQ FN**
Description:

Permit Description: **CONSTRUCTION EQUIPMENT FENCE**
Work Class:
Proposed Use: 1-2-3 FAMILY J-3
Permit Number: 401606892-01-EQ FN
Status: ISSUED
Valuation: $0.00
Contractor Company:
Contractor Name: ROSEMILL LLC, ROSEMILL LLC, ROSEMILL, LLC, N/A

Date: **7/11/2003**
Permit Type: **NB**
Description:

Permit Description: **NEW BUILDING**
Work Class:
Proposed Use: 1-2-3 FAMILY J-3
Permit Number: 401606892-01-NB
Status: ISSUED
Valuation: $0.00
Contractor Company:
Contractor Name: ROSEMILL LLC, ROSEMILL LLC, ROSEMILL, LLC, N/A

Date: **5/7/2003**
Permit Type:
Description:

Permit Description:
Work Class:
Proposed Use:
Permit Number: M222997
Status: COMPLETED
Valuation: $0.00
Contractor Company:
Contractor Name: A & S ELECTRIC INC.

ADJOINING PROPERTY FINDINGS

Date: **4/23/2003**
Permit Type:
Description:

Permit Description:
Work Class:
Proposed Use:
Permit Number: A204911
Status: COMPLETED
Valuation: $0.00
Contractor Company:
Contractor Name: DISCOVER ELEC COMPANY INC

Date: **3/20/2003**
Permit Type: **PL**
Description:

Permit Description: **PLUMBING**
Work Class:
Proposed Use: 1-2-3 FAMILY J-3
Permit Number: 401606892-01-PL
Status: ISSUED
Valuation: $0.00
Contractor Company:
Contractor Name: BASS MECHANICAL CORP

Date: **2/14/2003**
Permit Type: **EQ FN**
Description:

Permit Description: **CONSTRUCTION EQUIPMENT FENCE**
Work Class:
Proposed Use: 1-2-3 FAMILY J-3
Permit Number: 401606892-01-EQ FN
Status: ISSUED
Valuation: $0.00
Contractor Company:
Contractor Name: ROSEMILL LLC, ROSEMILL LLC, ROSEMILL, LLC, N/A

ADJOINING PROPERTY FINDINGS

Date: **2/14/2003**
Permit Type: **NB**
Description:

Permit Description: **NEW BUILDING**
Work Class:
Proposed Use: 1-2-3 FAMILY J-3
Permit Number: 401606892-01-NB
Status: ISSUED
Valuation: $0.00
Contractor Company:
Contractor Name: ROSEMILL LLC, ROSEMILL LLC, ROSEMILL, LLC, N/A

E HOUSTON ST

2 E HOUSTON ST

Date: **3/29/2007**
Permit Type: **SG**
Description:

Permit Description: **SIGN**
Work Class:
Proposed Use:
Permit Number: 104699453-01-SG
Status: ISSUED
Valuation: $0.00
Contractor Company:
Contractor Name: L.S. SIGN CO., INC

Work Class: SIGN
Proposed Use:
Permit Number: 104699453-01-SG
Status: PERMIT-ENTIRE
Valuation: $0.00
Contractor Company:
Contractor Name:

ADJOINING PROPERTY FINDINGS

Date: **3/23/2007**
Permit Type: **SG**
Description:

Permit Description: **SIGN**
Work Class:
Proposed Use:
Permit Number: 104699471-01-SG
Status: ISSUED
Valuation: $0.00
Contractor Company:
Contractor Name: L.S. SIGN CO. INC

Work Class: SIGN
Proposed Use:
Permit Number: 104699471-01-SG
Status: PERMIT-ENTIRE
Valuation: $0.00
Contractor Company:
Contractor Name:

Date: **1/16/2007**
Permit Type: **SG**
Description:

Permit Description: **SIGN**
Work Class:
Proposed Use:
Permit Number: 104615855-01-SG
Status: ISSUED
Valuation: $0.00
Contractor Company:
Contractor Name: L.S. SIGN CO., INC

ADJOINING PROPERTY FINDINGS

Date: **1/16/2007**
Permit Type: **SG**
Description:

Permit Description: **SIGN**
Work Class:
Proposed Use:
Permit Number: 104615864-01-SG
Status: ISSUED
Valuation: $0.00
Contractor Company:
Contractor Name: L.S. SIGN CO., INC

Date: **12/7/2006**
Permit Type: **SG**
Description:

Permit Description: **SIGN**
Work Class:
Proposed Use:
Permit Number: 104551619-01-SG
Status: ISSUED
Valuation: $0.00
Contractor Company:
Contractor Name: L.S. SIGN CO., INC

Date: **12/7/2006**
Permit Type: **SG**
Description:

Permit Description: **SIGN**
Work Class:
Proposed Use:
Permit Number: 104551600-01-SG
Status: ISSUED
Valuation: $0.00
Contractor Company:
Contractor Name: L.S. SIGN CO., INC

ADJOINING PROPERTY FINDINGS

Date:	**9/27/2006**
Permit Type:	**SG**
Description:	**NON ILLUMINATED NON ADVERTISING FLEX FACE ACCESSORY BUSINESS SIGN- REPLACING PERMIT #104394004 WORDING- ADIDAS.COM/STELLA McCARTNEY (PICTURE) NOT WITHIN VIEW OF AN ARTERIAL HIGHWAY OR PUBLIC PARK OF 1/2 ACRE OR MORE NO CHANGE TO USE, EGRESS OR OCCUPANCY**
Permit Description:	**SIGN**
Work Class:	SIGN
Proposed Use:	
Permit Number:	104551600-01-SG
Status:	P/E DISAPPROVED
Valuation:	$0.00
Contractor Company:	
Contractor Name:	

Date:	**9/27/2006**
Permit Type:	**SG**
Description:	**NON ILLUMINATED NON ADVERTISING FLEX FACE ACCESSORY BUSINESS SIGN- REPLACING PERMIT #104393675 WORDING- LOGO ADIDAS STELLA McCARTNEY (PICTURE) NOT WITHIN VIEW OF AN ARTERIAL HIGHWAY OR PUBLIC PARK OF 1/2 ACRE OR MORE NO CHANGE TO USE, EGRESS OR OCCUPANCY**
Permit Description:	**SIGN**
Work Class:	SIGN
Proposed Use:	
Permit Number:	104551619-01-SG
Status:	P/E DISAPPROVED
Valuation:	$0.00
Contractor Company:	
Contractor Name:	

ADJOINING PROPERTY FINDINGS

Date: **5/5/2006**
Permit Type: **SG**
Description:

Permit Description: **SIGN**
Work Class:
Proposed Use:
Permit Number: 104393675-01-SG
Status: ISSUED
Valuation: $0.00
Contractor Company:
Contractor Name: L.S. SIGN CO. INC

Date: **5/5/2006**
Permit Type: **SG**
Description:

Permit Description: **SIGN**
Work Class:
Proposed Use:
Permit Number: 104394004-01-SG
Status: ISSUED
Valuation: $0.00
Contractor Company:
Contractor Name: L.S. SIGN CO. INC

ADJOINING PROPERTY FINDINGS

Date:	**4/10/2006**
Permit Type:	**SG**
Description:	**NON ILLUMINATED ADVERTISING FLEX FACEACCESSORY BUSINESS WALL SIGN REPLACING PERMIT #104322948 NOT WITHIN VIEW OF AN ARTERIAL HIGHWAY OR PUBLIC PARK OF 1/2 ACRE OR MORE NO CHANGE TO USE, EGRESS OR OCCUPANCY**
Permit Description:	**SIGN**
Work Class:	SIGN
Proposed Use:	
Permit Number:	104393675-01-SG
Status:	P/E DISAPPROVED
Valuation:	$0.00
Contractor Company:	
Contractor Name:	

Date:	**4/10/2006**
Permit Type:	**SG**
Description:	**NON ILLUMINATED ADVERTISING FLEX FACEACCESSORY BUSINESS WALL SIGN REPLACING PERMIT #104322939 NOT WITHIN VIEW OF AN ARTERIAL HIGHWAY OR PUBLIC PARK OF 1/2 ACRE OR MORE NO CHANGE TO USE, EGRESS OR OCCUPANCY**
Permit Description:	**SIGN**
Work Class:	SIGN
Proposed Use:	
Permit Number:	104394004-01-SG
Status:	P/E DISAPPROVED
Valuation:	$0.00
Contractor Company:	
Contractor Name:	

ADJOINING PROPERTY FINDINGS

Date: **1/13/2006**
Permit Type: **SG**
Description:

Permit Description: **SIGN**
Work Class:
Proposed Use:
Permit Number: 104322939-01-SG
Status: ISSUED
Valuation: $0.00
Contractor Company:
Contractor Name: L.S. SIGN CO., INC

Work Class: SIGN
Proposed Use:
Permit Number: 104322939-01-SG
Status: PERMIT-ENTIRE
Valuation: $0.00
Contractor Company:
Contractor Name:

Date: **1/13/2006**
Permit Type: **SG**
Description:

Permit Description: **SIGN**
Work Class:
Proposed Use:
Permit Number: 104322948-01-SG
Status: ISSUED
Valuation: $0.00
Contractor Company:
Contractor Name: LS SIGN CO. INC, L.S. SIGNS CO. INC, L.S. SIGN CO. INC., LS. SIGN CO INC, LS SIGN CO INC, L S SIGN C

Work Class: SIGN
Proposed Use:
Permit Number: 104322948-01-SG
Status: PERMIT-ENTIRE
Valuation: $0.00
Contractor Company:
Contractor Name:

41 E HOUSTON ST

Date: **3/9/2012**
Permit Type: **NB**
Description:

Permit Description: **New Building**
Work Class:
Proposed Use:
Permit Number: 104626282-01-NB
Status: ISSUED
Valuation: $0.00
Contractor Company:
Contractor Name: GREENLIGHT CONSTRUCTION M, GREENLIGHT CONSTR MGT LLC

Date: **3/9/2012**
Permit Type: **EQ FN**
Description:

Permit Description: **CONSTRUCTION EQUIPMENT FENCE**
Work Class:
Proposed Use:
Permit Number: 104626282-01-EQ FN
Status: ISSUED
Valuation: $0.00
Contractor Company:
Contractor Name: GREENLIGHT CONSTRUCTION M, GREENLIGHT CONSTR MGT LLC

ADJOINING PROPERTY FINDINGS

Date:	**7/8/2009**
Permit Type:	**EW BL**
Description:	
Permit Description:	**EQUIPMENT WORK BOILER**
Work Class:	
Proposed Use:	
Permit Number:	120037584-01-EW BL
Status:	ISSUED
Valuation:	$0.00
Contractor Company:	
Contractor Name:	COPPER PLUMBING & HEATING, COPPER III HTG & PLBG LLC, COPPER PLUMBING & HEATING LLC, COPPER PLUMBING

Date:	**4/23/2009**
Permit Type:	**EW SD**
Description:	
Permit Description:	**EQUIPMENT WORK STAND PIPE**
Work Class:	
Proposed Use:	
Permit Number:	104628226-01-EW SD
Status:	ISSUED
Valuation:	$0.00
Contractor Company:	
Contractor Name:	COPPER II HTG & PLBG, LLC, CMA PLUMBING & HEATING IN, COPPER II HTG & PLBG, LLCING LLC, COPPER II HT

ADJOINING PROPERTY FINDINGS

Date: **4/23/2009**
Permit Type: **EW SP**
Description:

Permit Description: **EQUIPMENT WORK SPRINKLER**
Work Class:
Proposed Use:
Permit Number: 104628226-01-EW SP
Status: ISSUED
Valuation: $0.00
Contractor Company:
Contractor Name: COPPER II HTG & PLBG, LLC, CMA PLUMBING & HEATING IN, COPPER II HTG & PLBG, LLCING LLC, COPPER II HT

Date: **4/6/2009**
Permit Type: **EQ SF**
Description:

Permit Description: **CONSTRUCTION EQUIPMENT SCAFFOLD**
Work Class:
Proposed Use:
Permit Number: 110413945-01-EQ SF
Status: ISSUED
Valuation: $0.00
Contractor Company:
Contractor Name: BAYPORT CONSTRUCTION CORP

Date: **3/18/2009**
Permit Type: **PL**
Description:

Permit Description: **PLUMBING**
Work Class:
Proposed Use:
Permit Number: 104628226-01-PL
Status: ISSUED
Valuation: $0.00
Contractor Company:
Contractor Name: COPPER PLUMBING & HEATING, COPPER III HTG & PLBG LLC, COPPER PLUMBING & HEATING LLC, COPPER PLUMBING

ADJOINING PROPERTY FINDINGS

Date: **1/23/2009**
Permit Type: **EQ FN**
Description:

Permit Description: **CONSTRUCTION EQUIPMENT Fence**
Work Class:
Proposed Use:
Permit Number: 104626282-01-EQ FN
Status: ISSUED
Valuation: $0.00
Contractor Company:
Contractor Name: KISKA GROUP LTD

Date: **1/12/2009**
Permit Type: **EQ SF**
Description: **PIPE SCAFFOLDING AT REAR AND SIDE APPROX 16' LENGTH AND 100' MAX HEIGHT**

Permit Description: **CONSTRUCTION EQUIPMENT Scaffold**
Work Class:
Proposed Use: OTHER R-2
Permit Number: 110413945-01-EQ SF
Status: ISSUED
Valuation: $0.00
Contractor Company:
Contractor Name: BAYPORT CONSTRUCTION CORP

Date: **11/20/2008**
Permit Type: **NB**
Description:

Permit Description: **NEW BUILDING**
Work Class:
Proposed Use: OTHER J-2
Permit Number: 104626282-01-NB
Status: ISSUED
Valuation: $0.00
Contractor Company:
Contractor Name: KISKA GROUP LTD

ADJOINING PROPERTY FINDINGS

Date:	**10/28/2008**
Permit Type:	**PL**
Description:	
Permit Description:	**PLUMBING**
Work Class:	
Proposed Use:	OTHER
Permit Number:	104626282-02-PL
Status:	ISSUED
Valuation:	$0.00
Contractor Company:	
Contractor Name:	COPPER PLUMBING & HEATING, COPPER III HTG & PLBG LLC, COPPER PLUMBING & HEATING LLC, COPPER PLUMBING

Date:	**7/20/2008**
Permit Type:	
Description:	
Permit Description:	
Work Class:	
Proposed Use:	
Permit Number:	M283043
Status:	AWAITING INSPECTION REQUEST
Valuation:	$0.00
Contractor Company:	
Contractor Name:	CENTRUM ELECTRIC CORP

ADJOINING PROPERTY FINDINGS

Date:	**4/23/2008**
Permit Type:	**EW SD**
Description:	**Install new sprinkler/standpipe system as shown on plans filed herewith. No change in use, egress or occupancy. Filed in conjunction with NB # 104626282.**
Permit Description:	**EQUIPMENT WORK STAND PIPE**
Work Class:	
Proposed Use:	OTHER
Permit Number:	104628226-01-EW SD
Status:	ISSUED
Valuation:	$3,000.00
Contractor Company:	
Contractor Name:	COPPER PLUMBING & HEATING, COPPER III HTG & PLBG LLC, COPPER PLUMBING & HEATING LLC, COPPER PLUMBING

Date:	**4/23/2008**
Permit Type:	**EW SP**
Description:	**Install new sprinkler/standpipe system as shown on plans filed herewith. No change in use, egress or occupancy. Filed in conjunction with NB # 104626282.**
Permit Description:	**EQUIPMENT WORK SPRINKLER**
Work Class:	
Proposed Use:	OTHER
Permit Number:	104628226-01-EW SP
Status:	ISSUED
Valuation:	$3,000.00
Contractor Company:	
Contractor Name:	COPPER PLUMBING & HEATING, COPPER III HTG & PLBG LLC, COPPER PLUMBING & HEATING LLC, COPPER PLUMBING

ADJOINING PROPERTY FINDINGS

Date:	**4/23/2008**
Permit Type:	**PL**
Description:	**Install new sprinkler/standpipe system as shown on plans filed herewith. No change in use, egress or occupancy. Filed in conjunction with NB # 104626282.**
Permit Description:	**PLUMBING**
Work Class:	
Proposed Use:	OTHER
Permit Number:	104628226-01-PL
Status:	ISSUED
Valuation:	$3,000.00
Contractor Company:	
Contractor Name:	COPPER PLUMBING & HEATING, COPPER III HTG & PLBG LLC, COPPER PLUMBING & HEATING LLC, COPPER PLUMBING

Date:	**4/4/2008**
Permit Type:	
Description:	
Permit Description:	
Work Class:	
Proposed Use:	
Permit Number:	M279156
Status:	AWAITING INSPECTION REQUEST
Valuation:	$0.00
Contractor Company:	
Contractor Name:	CENTRUM ELECTRIC CORP

Date:	**12/27/2007**
Permit Type:	**EQ FN**
Description:	
Permit Description:	**CONSTRUCTION EQUIPMENT FENCE**
Work Class:	
Proposed Use:	OTHER J-2
Permit Number:	104626282-01-EQ FN
Status:	ISSUED
Valuation:	$0.00
Contractor Company:	
Contractor Name:	KISKA DEVELOPMENT GP LLC, K S K CONSTRUCTION GROUP

ADJOINING PROPERTY FINDINGS

Date: **12/12/2007**
Permit Type: **NB**
Description:

Permit Description: **NEW BUILDING**
Work Class:
Proposed Use: OTHER J-2
Permit Number: 104626282-01-NB
Status: ISSUED
Valuation: $0.00
Contractor Company:
Contractor Name: KISKA DEVELOPMENT GP LLC, K S K CONSTRUCTION GROUP

Date: **12/12/2007**
Permit Type: **PL**
Description:

Permit Description: **PLUMBING**
Work Class:
Proposed Use: OTHER
Permit Number: 104626282-02-PL
Status: ISSUED
Valuation: $0.00
Contractor Company:
Contractor Name: COPPER PLUMBING & HEATING, COPPER III HTG & PLBG LLC, COPPER PLUMBING & HEATING LLC, COPPER PLUMBING

Date: **8/9/2007**
Permit Type:
Description:

Permit Description:
Work Class:
Proposed Use:
Permit Number: M270551
Status: AWAITING INSPECTION REQUEST
Valuation: $0.00
Contractor Company:
Contractor Name: CENTRAL ELECTRIC CORP.

ADJOINING PROPERTY FINDINGS

Date: **5/18/2007**
Permit Type: **NB**
Description:

Permit Description: **NEW BUILDING**
Work Class:
Proposed Use: OTHER J-2
Permit Number: 104626282-01-NB
Status: ISSUED
Valuation: $0.00
Contractor Company:
Contractor Name: KISKA DEVELOPMENT GP LLC, K S K CONSTRUCTION GROUP

Date: **5/18/2007**
Permit Type: **EQ FN**
Description:

Permit Description: **CONSTRUCTION EQUIPMENT FENCE**
Work Class:
Proposed Use: OTHER J-2
Permit Number: 104626282-01-EQ FN
Status: ISSUED
Valuation: $0.00
Contractor Company:
Contractor Name: KISKA DEVELOPMENT GP LLC, K S K CONSTRUCTION GROUP

Date: **4/3/2007**
Permit Type: **EW OT**
Description: **Application filed for shoring as per the attached plans. Filed in conjunction with demo 104665186. No change in use, egress or occupancy.**

Permit Description: **EQUIPMENT WORK OTHER CONSTRUCTION EQUIPMENT**
Work Class:
Proposed Use: OTHER
Permit Number: 104721035-01-EW OT
Status: ISSUED
Valuation: $5,000.00
Contractor Company:
Contractor Name: NIRAM, INC., NIRAM, INC, NIRAM INC

ADJOINING PROPERTY FINDINGS

Date: **3/15/2007**
Permit Type: **EQ FN**
Description:

Permit Description: **CONSTRUCTION EQUIPMENT FENCE**
Work Class:
Proposed Use: OTHER
Permit Number: 104676334-01-EQ FN
Status: ISSUED
Valuation: $0.00
Contractor Company:
Contractor Name: NIRAM, INC., NIRAM, INC, NIRAM INC

Date: **3/15/2007**
Permit Type: **DM**
Description:

Permit Description: **DEMOLITION & REMOVAL**
Work Class:
Proposed Use: OTHER
Permit Number: 104676334-01-DM
Status: ISSUED
Valuation: $0.00
Contractor Company:
Contractor Name: NIRAM, INC., NIRAM, INC, NIRAM INC

Date: **3/14/2007**
Permit Type: **EQ FN**
Description: **Application filed to erect temporary fence for future demolition. No change in use, egress or occupancy.**

Permit Description: **CONSTRUCTION EQUIPMENT FENCE**
Work Class:
Proposed Use: OTHER
Permit Number: 104665186-01-EQ FN
Status: RE-ISSUED
Valuation: $0.00
Contractor Company:
Contractor Name: NIRAM, INC., NIRAM, INC, NIRAM INC

ADJOINING PROPERTY FINDINGS

Date:	**2/2/2007**
Permit Type:	**EQ FN**
Description:	**Application filed to erect temporary fence for future demolition. No change in use, egress or occupancy.**
Permit Description:	**CONSTRUCTION EQUIPMENT FENCE**
Work Class:	
Proposed Use:	OTHER
Permit Number:	104665186-01-EQ FN
Status:	ISSUED
Valuation:	$0.00
Contractor Company:	
Contractor Name:	LJC DISMANTLING CORP

Date:	**2/2/2007**
Permit Type:	**EQ SH**
Description:	**Application filed to erect sidewalk shed.**
Permit Description:	**CONSTRUCTION EQUIPMENT SIDEWALK SHED**
Work Class:	
Proposed Use:	OTHER
Permit Number:	104665186-02-EQ SH
Status:	ISSUED
Valuation:	$0.00
Contractor Company:	
Contractor Name:	LJC DISMANTLING CORP

Date:	**5/19/2003**
Permit Type:	
Description:	
Permit Description:	
Work Class:	
Proposed Use:	
Permit Number:	M223278
Status:	COMPLETED
Valuation:	$0.00
Contractor Company:	
Contractor Name:	ELMAC ELECTRIC INC.

ADJOINING PROPERTY FINDINGS

Date:	**4/18/2003**
Permit Type:	**EW OT**
Description:	**INSTALL TELECOMMUNICATION CABINETS ON DUNNAGE PLATFORM WITH RELATED ANTENNAS ON ROOF. INSTALL NEW ACCESS STAIR FROM FIRST TO ROOF. ALL WORK IN COMPLIANCE WITH TPPN#5/98. NO CHANGE IN USE, OCCUPANCY OR EGRESS.**
Permit Description:	**EQUIPMENT WORK OTHER CONSTRUCTION EQUIPMENT**
Work Class:	
Proposed Use:	OTHER
Permit Number:	103405147-01-EW OT
Status:	ISSUED
Valuation:	$40,000.00
Contractor Company:	
Contractor Name:	ODYSSIA GLOBAL COMM. CORP

Date:	**6/26/1992**
Permit Type:	
Description:	
Permit Description:	
Work Class:	
Proposed Use:	
Permit Number:	M096080
Status:	COMPLETED
Valuation:	$0.00
Contractor Company:	
Contractor Name:	BERNHARD ECKERT

ADJOINING PROPERTY FINDINGS

49 E HOUSTON ST

Date:	**6/19/2008**
Permit Type:	**NB**
Description:	**FILING FOR ZONING REVIEW**
Permit Description:	**NEW BUILDING**
Work Class:	
Proposed Use:	OTHER J-2
Permit Number:	110100417-01-NB
Status:	ISSUED
Valuation:	$0.00
Contractor Company:	
Contractor Name:	CHARLES MCGRATH CONST INC

Date:	**6/17/2008**
Permit Type:	**EW SP**
Description:	
Permit Description:	**EQUIPMENT WORK SPRINKLER**
Work Class:	
Proposed Use:	
Permit Number:	110141338-01-EW SP
Status:	ISSUED
Valuation:	$0.00
Contractor Company:	
Contractor Name:	AAA TOTAL PLUMBING, INC, AAA TOTAL PLUMBING INC

Date:	**6/17/2008**
Permit Type:	**EW SD**
Description:	
Permit Description:	**EQUIPMENT WORK STAND PIPE**
Work Class:	
Proposed Use:	
Permit Number:	110154350-01-EW SD
Status:	ISSUED
Valuation:	$0.00
Contractor Company:	
Contractor Name:	AAA TOTAL PLUMBING, INC, AAA TOTAL PLUMBING INC

ADJOINING PROPERTY FINDINGS

Date: **6/17/2008**
Permit Type: **EW MH**
Description:

Permit Description: **EQUIPMENT WORK MECHANICAL/HVAC**
Work Class:
Proposed Use:
Permit Number: 110141347-01-EW MH
Status: ISSUED
Valuation: $0.00
Contractor Company:
Contractor Name: CHARLES MCGRATH CONST INC

Date: **6/17/2008**
Permit Type: **EW OT**
Description: **HEREWITH FILING STRUCTURAL WORK IN CONJUNCTION WITH NB# 110100417. THERE IS NO CHANGE TO USE, EGRESS OR OCCUPANCY UNDER THIS APPLICATION.**

Permit Description: **EQUIPMENT WORK OTHER CONSTRUCTION EQUIPMENT**
Work Class:
Proposed Use: OTHER J-2
Permit Number: 110173669-01-EW OT
Status: ISSUED
Valuation: $1,000.00
Contractor Company:
Contractor Name: CHARLES MCGRATH CONST INC

Date: **6/13/2008**
Permit Type: **PL**
Description:

Permit Description: **PLUMBING**
Work Class:
Proposed Use:
Permit Number: 110141329-01-PL
Status: ISSUED
Valuation: $0.00
Contractor Company:
Contractor Name: AAA TOTAL PLUMBING, INC, AAA TOTAL PLUMBING INC

ADJOINING PROPERTY FINDINGS

Date:	**6/13/2008**
Permit Type:	**EQ FN**
Description:	**HEREWITH FILING FOR GENERAL CONSTRUCTION AND FENCE UNDER NB APPLICATION #110100417.**
Permit Description:	**CONSTRUCTION EQUIPMENT FENCE**
Work Class:	
Proposed Use:	OTHER
Permit Number:	110100417-02-EQ FN
Status:	ISSUED
Valuation:	$0.00
Contractor Company:	
Contractor Name:	CHARLES MCGRATH CONST INC

Date:	**6/10/2008**
Permit Type:	**EW OT**
Description:	**HEREWITH FILING EXCAVATION AND SHORING IN CONJUNCTION WITH NB#110100417. THERE IS NO CHANGE TO USE, EGRESS OR OCCUPANCY UNDER THIS APPLICATION**
Permit Description:	**EQUIPMENT WORK OTHER CONSTRUCTION EQUIPMENT**
Work Class:	
Proposed Use:	OTHER
Permit Number:	110170528-02-EW OT
Status:	ISSUED
Valuation:	$1,000.00
Contractor Company:	
Contractor Name:	CHALRES MCGRATH CONSTRUICTION IN

ADJOINING PROPERTY FINDINGS

Date:	**6/9/2008**
Permit Type:	**EQ FN**
Description:	**HEREWITH FILING FOUNDATION AND UNDERPINNING WORK IN CONJUNCTION WITH NB#110100417. THERE IS NO CHANGE TO USE, EGRESS OR OCCUPANCY UNDER THIS APPLICATION.**
Permit Description:	**CONSTRUCTION EQUIPMENT FENCE**
Work Class:	
Proposed Use:	OTHER COM
Permit Number:	110170528-01-EQ FN
Status:	ISSUED
Valuation:	$1,000.00
Contractor Company:	
Contractor Name:	CHALRES MCGRATH CONSTRUICTION IN

Date:	**6/9/2008**
Permit Type:	**EW OT**
Description:	**HEREWITH FILING FOUNDATION AND UNDERPINNING WORK IN CONJUNCTION WITH NB#110100417. THERE IS NO CHANGE TO USE, EGRESS OR OCCUPANCY UNDER THIS APPLICATION.**
Permit Description:	**EQUIPMENT WORK OTHER CONSTRUCTION EQUIPMENT**
Work Class:	
Proposed Use:	OTHER COM
Permit Number:	110170528-01-EW OT
Status:	ISSUED
Valuation:	$1,000.00
Contractor Company:	
Contractor Name:	CHALRES MCGRATH CONSTRUICTION IN

ADJOINING PROPERTY FINDINGS

Date:	**4/30/2008**
Permit Type:	**DM**
Description:	**DEMOLITION OF ONE 1-1 1/2 STORY COMMERICAL BRICK STRUCTURE.**
Permit Description:	**DEMOLITION & REMOVAL**
Work Class:	
Proposed Use:	OTHER
Permit Number:	105164429-01-DM
Status:	ISSUED
Valuation:	$0.00
Contractor Company:	
Contractor Name:	SCALA CONSTRACTING CO INC, SCALA CONTRACTING CO INC

Date:	**4/30/2008**
Permit Type:	**EQ FN**
Description:	**DEMOLITION OF ONE 1-1 1/2 STORY COMMERICAL BRICK STRUCTURE.**
Permit Description:	**CONSTRUCTION EQUIPMENT FENCE**
Work Class:	
Proposed Use:	OTHER
Permit Number:	105164429-01-EQ FN
Status:	ISSUED
Valuation:	$0.00
Contractor Company:	
Contractor Name:	SCALA CONSTRACTING CO INC, SCALA CONTRACTING CO INC

Date:	**4/30/2008**
Permit Type:	**EQ SH**
Description:	**ERECT SIDEWALK SHED FOR DEMOLITION OF ONE 1-1 1/2 SATORY COMMERICAL BRICK STRUCTURE.**
Permit Description:	**CONSTRUCTION EQUIPMENT SIDEWALK SHED**
Work Class:	
Proposed Use:	OTHER
Permit Number:	105164429-02-EQ SH
Status:	ISSUED
Valuation:	$0.00
Contractor Company:	
Contractor Name:	SCALA CONSTRACTING CO INC, SCALA CONTRACTING CO INC

ADJOINING PROPERTY FINDINGS

Date: **4/17/2008**
Permit Type:
Description:

Permit Description:
Work Class:
Proposed Use:
Permit Number: M279633
Status: CLOSED/CANCELLED
Valuation: $0.00
Contractor Company:
Contractor Name: EVERGREEN ELECTRICAL CORP

Date: **4/9/2008**
Permit Type:
Description:

Permit Description:
Work Class:
Proposed Use:
Permit Number: M279346
Status: AWAITING INSPECTION REQUEST
Valuation: $0.00
Contractor Company:
Contractor Name: DELTA PHASE ELEC'L CORP.

Date: **3/10/2008**
Permit Type: **EW OT**
Description: **INTERIOR & EXTERIOR DEMO WORK THROUGHOUT. NO CHANGE IN USE, EGRESS OR OCCUPANCY.**

Permit Description: **EQUIPMENT WORK OTHER CONSTRUCTION EQUIPMENT**
Work Class:
Proposed Use: OTHER
Permit Number: 110062002-01-EW OT
Status: RE-ISSUED
Valuation: $40,000.00
Contractor Company:
Contractor Name: CHARLES MCGRATH CONST INC

ADJOINING PROPERTY FINDINGS

51 E HOUSTON ST

Date:	**2/27/2012**
Permit Type:	**EW MH**
Description:	**PARTITION AND PLUMBING WORK IN APARTMENT #2. ALL AS PER PLANS AND APPLICATIONS FILED HEREWITH. THERE IS NO CHANGE IN USE, OCCUPANCY OR MEANS OF EGRESS.**
Permit Description:	**EQUIPMENT WORK MECHANICAL/HVAC**
Work Class:	
Proposed Use:	OTHER RES
Permit Number:	120721415-01-EW MH
Status:	ISSUED
Valuation:	$41,000.00
Contractor Company:	
Contractor Name:	YU HUA CONSTRUCTION CORP

Date:	**9/15/2011**
Permit Type:	**PL**
Description:	**PARTITION AND PLUMBING WORK IN APARTMENT #2. ALL AS PER PLANS AND APPLICATIONS FILED HEREWITH. THERE IS NO CHANGE IN USE, OCCUPANCY OR MEANS OF EGRESS.**
Permit Description:	**PLUMBING**
Work Class:	
Proposed Use:	OTHER RES
Permit Number:	120721415-01-PL
Status:	ISSUED
Valuation:	$41,000.00
Contractor Company:	
Contractor Name:	C2 PLUMBING CORP, CASE PLUMBING LLC

ADJOINING PROPERTY FINDINGS

Date:	**8/31/2011**
Permit Type:	**EW OT**
Description:	**PARTITION AND PLUMBING WORK IN APARTMENT #2. ALL AS PER PLANS AND APPLICATIONS FILED HEREWITH. THERE IS NO CHANGE IN USE, OCCUPANCY OR MEANS OF EGRESS.**
Permit Description:	**EQUIPMENT WORK OTHER CONSTRUCTION EQUIPMENT**
Work Class:	
Proposed Use:	OTHER RES
Permit Number:	120721415-01-EW OT
Status:	ISSUED
Valuation:	$41,000.00
Contractor Company:	
Contractor Name:	FENG WEI CONSTRUCTION INC

Date:	**2/19/2009**
Permit Type:	**EW BL**
Description:	**CONVERSION OIL BURNER TO GAS BURNER. NO CHANGE IN EGRESS, OCCUPANCY OR USE IS INVOLVED UNDER THIS APPLICATION.**
Permit Description:	**EQUIPMENT WORK BOILER**
Work Class:	
Proposed Use:	OTHER RES
Permit Number:	110455837-01-EW BL
Status:	ISSUED
Valuation:	$17,000.00
Contractor Company:	
Contractor Name:	DEMAR PLUMBING CORP

ADJOINING PROPERTY FINDINGS

Date: **2/19/2009**
Permit Type: **PL**
Description: **CONVERSION OIL BURNER TO GAS BURNER. NO CHANGE IN EGRESS, OCCUPANCY OR USE IS INVOLVED UNDER THIS APPLICATION.**

Permit Description: **PLUMBING**
Work Class:
Proposed Use: OTHER RES
Permit Number: 110455837-01-PL
Status: ISSUED
Valuation: $17,000.00
Contractor Company:
Contractor Name: DEMAR PLUMBING CORP

Date: **6/27/2003**
Permit Type: **PL**
Description:

Permit Description: **PLUMBING**
Work Class:
Proposed Use:
Permit Number: 103328604-01-PL
Status: ISSUED
Valuation: $0.00
Contractor Company:
Contractor Name: C2 PLUMBING CORP, CASE PLUMBING LLC

Date: **6/19/2003**
Permit Type:
Description:

Permit Description:
Work Class:
Proposed Use:
Permit Number: M224124
Status: COMPLETED
Valuation: $0.00
Contractor Company:
Contractor Name: ERIC & NG ELEC'L, INC.

ADJOINING PROPERTY FINDINGS

Date: **6/1/2001**
Permit Type:
Description:

Permit Description:
Work Class:
Proposed Use:
Permit Number: M201584
Status: AWAITING INSPECTION REQUEST
Valuation: $0.00
Contractor Company:
Contractor Name: ARGON ELECTRICAL CORP

Date: **11/26/1997**
Permit Type:
Description:

Permit Description:
Work Class:
Proposed Use:
Permit Number: M160916
Status: COMPLETED
Valuation: $0.00
Contractor Company:
Contractor Name: WINKLER ELECTRICIANS INC.

Date: **7/16/1997**
Permit Type:
Description:

Permit Description:
Work Class:
Proposed Use:
Permit Number: M156345
Status: NO ACCESS
Valuation: $0.00
Contractor Company:
Contractor Name: ARGON ELECTRICAL CORP

ADJOINING PROPERTY FINDINGS

Date: **6/23/1994**
Permit Type:
Description:

Permit Description:
Work Class:
Proposed Use:
Permit Number: M120638
Status: COMPLETED
Valuation: $0.00
Contractor Company:
Contractor Name: GEM ELECTRIC CORP.

Date: **6/2/1994**
Permit Type:
Description:

Permit Description:
Work Class:
Proposed Use:
Permit Number: M119870
Status: CLOSED/CANCELLED
Valuation: $0.00
Contractor Company:
Contractor Name: GARY GIOVINAZZO

Date: **6/24/1991**
Permit Type:
Description:

Permit Description:
Work Class:
Proposed Use:
Permit Number: M083195
Status: COMPLETED
Valuation: $0.00
Contractor Company:
Contractor Name: WINSTON B. ELECTRICAL CON

ADJOINING PROPERTY FINDINGS

55 E HOUSTON ST

Date:	**5/17/2012**
Permit Type:	**EQ FN**
Description:	**PROPOSE EXISTING STORE INTERIOR RENOVATION WITH MINOR PARTITION, FLOOR FINISH, MODIFICATION OF STOREFRONT AND REPLACE DOORS AS PER PLAN. NO CHANGE IN USE, EGRESS AND OCCUPANCY.**
Permit Description:	**CONSTRUCTION EQUIPMENT FENCE**
Work Class:	
Proposed Use:	OTHER RES
Permit Number:	121011528-01-EQ FN
Status:	ISSUED
Valuation:	$57,500.00
Contractor Company:	
Contractor Name:	A.T.C. CONSTRUCT GRP. COR, A.T.C. CONSTRUCT GROUP CO

Date:	**5/17/2012**
Permit Type:	**EW OT**
Description:	**PROPOSE EXISTING STORE INTERIOR RENOVATION WITH MINOR PARTITION, FLOOR FINISH, MODIFICATION OF STOREFRONT AND REPLACE DOORS AS PER PLAN. NO CHANGE IN USE, EGRESS AND OCCUPANCY.**
Permit Description:	**EQUIPMENT WORK OTHER CONSTRUCTION EQUIPMENT**
Work Class:	
Proposed Use:	OTHER RES
Permit Number:	121011528-01-EW OT
Status:	ISSUED
Valuation:	$57,500.00
Contractor Company:	
Contractor Name:	A.T.C. CONSTRUCT GRP. COR, A.T.C. CONSTRUCT GROUP CO

ADJOINING PROPERTY FINDINGS

Date:	**3/16/2012**
Permit Type:	**EW OT**
Description:	**PROPOSE EXISTING STORE INTERIOR RENOVATION WITH MINOR PARTITION, FLOOR FINISH, MODIFICATION OF STOREFRONT AND REPLACE DOORS AS PER PLAN. NO CHANGE IN USE, EGRESS AND OCCUPANCY.**
Permit Description:	**EQUIPMENT WORK OTHER CONSTRUCTION EQUIPMENT**
Work Class:	
Proposed Use:	OTHER RES
Permit Number:	121011528-01-EW OT
Status:	ISSUED
Valuation:	$57,500.00
Contractor Company:	
Contractor Name:	A.T.C. CONSTRUCT GRP. COR, A.T.C. CONSTRUCT GROUP CO

Date:	**3/15/2012**
Permit Type:	**EQ FN**
Description:	**PROPOSE EXISTING STORE INTERIOR RENOVATION WITH MINOR PARTITION, FLOOR FINISH, MODIFICATION OF STOREFRONT AND REPLACE DOORS AS PER PLAN. NO CHANGE IN USE, EGRESS AND OCCUPANCY.**
Permit Description:	**CONSTRUCTION EQUIPMENT FENCE**
Work Class:	
Proposed Use:	OTHER RES
Permit Number:	121011528-01-EQ FN
Status:	ISSUED
Valuation:	$57,500.00
Contractor Company:	
Contractor Name:	A.T.C. CONSTRUCT GRP. COR, A.T.C. CONSTRUCT GROUP CO

ADJOINING PROPERTY FINDINGS

Date:	**9/8/2011**
Permit Type:	**EW MH**
Description:	**REPLACEMENT OF EXHAUST DUCT AT OSP TO CONNECT EXISTING EXHAUST DUCT AND FAN. NO CHANGE IN USE, OCCUPANCY AND MEANS OF EGRESS IS INVOLVED UNDER THIS APPLICATION.**
Permit Description:	**EQUIPMENT WORK MECHANICAL/HVAC**
Work Class:	
Proposed Use:	OTHER COM
Permit Number:	120797076-01-EW MH
Status:	ISSUED
Valuation:	$7,000.00
Contractor Company:	
Contractor Name:	UNIQUES FIRE SYSTEMS INC

Date:	**10/14/2010**
Permit Type:	**PL**
Description:	
Permit Description:	**PLUMBING**
Work Class:	
Proposed Use:	
Permit Number:	102098935-01-PL
Status:	ISSUED
Valuation:	$0.00
Contractor Company:	
Contractor Name:	GIL V. PEREZ PLUMBING, GIL V PEREZ, BIKOS PLBG & HTG INC, GIL V. PEREZ

ADJOINING PROPERTY FINDINGS

Date:	**5/14/2010**
Permit Type:	**PL**
Description:	**EXISTING APARTMENT RENOVATION WITH NEW PARTITIONS, INTERIOR FINISHED WORK AND PLUMBING WORK AS PER PLAN. NO CHANGE IN USE,EGRESS AND OCCUPANCY.**
Permit Description:	**PLUMBING**
Work Class:	
Proposed Use:	OTHER RES
Permit Number:	120351270-01-PL
Status:	ISSUED
Valuation:	$20,000.00
Contractor Company:	
Contractor Name:	ATC PLBG & MECHANIC, INC, PRIMO PLBG & HVAC CORP, ATC PLBG & MECHANIC INC, HADERA PLBG & HTG CORP

Date:	**5/12/2010**
Permit Type:	**EW OT**
Description:	**EXISTING APARTMENT RENOVATION WITH NEW PARTITIONS, INTERIOR FINISHED WORK AND PLUMBING WORK AS PER PLAN. NO CHANGE IN USE,EGRESS AND OCCUPANCY.**
Permit Description:	**EQUIPMENT WORK OTHER CONSTRUCTION EQUIPMENT**
Work Class:	
Proposed Use:	OTHER RES
Permit Number:	120351270-01-EW OT
Status:	ISSUED
Valuation:	$20,000.00
Contractor Company:	
Contractor Name:	A.T.C. CONSTRUCT GRP. COR, A.T.C. CONSTRUCT GROUP CO

ADJOINING PROPERTY FINDINGS

Date: **4/14/2010**
Permit Type: **PL**
Description:

Permit Description: **PLUMBING**
Work Class:
Proposed Use:
Permit Number: 110298437-01-PL
Status: ISSUED
Valuation: $0.00
Contractor Company:
Contractor Name: ATC PLBG & MECHANIC, INC, PRIMO PLBG & HVAC CORP, ATC PLBG & MECHANIC INC, HADERA PLBG & HTG CORP

Date: **4/14/2010**
Permit Type: **PL**
Description:

Permit Description: **PLUMBING**
Work Class:
Proposed Use:
Permit Number: 110440693-01-PL
Status: ISSUED
Valuation: $0.00
Contractor Company:
Contractor Name: ATC PLBG & MECHANIC, INC, PRIMO PLBG & HVAC CORP, ATC PLBG & MECHANIC INC, HADERA PLBG & HTG CORP

ADJOINING PROPERTY FINDINGS

Date: **2/26/2010**
Permit Type: **PL**
Description:

Permit Description: **PLUMBING**
Work Class:
Proposed Use:
Permit Number: 110240105-01-PL
Status: ISSUED
Valuation: $0.00
Contractor Company:
Contractor Name: ATC PLBG & MECHANIC, INC, PRIMO PLBG & HVAC CORP, ATC PLBG & MECHANIC INC, HADERA PLBG & HTG CORP

Date: **9/19/2009**
Permit Type:
Description:

Permit Description:
Work Class:
Proposed Use:
Permit Number: M296218
Status: COMPLETED
Valuation: $0.00
Contractor Company:
Contractor Name: SWITCH ELECTRIC CORP.

Date: **8/27/2009**
Permit Type: **AL**
Description:

Permit Description: **ALTERATION**
Work Class:
Proposed Use:
Permit Number: 110240105-01-AL
Status: ISSUED
Valuation: $0.00
Contractor Company:
Contractor Name: A.T.C. CONSTRUCT GRP. COR, A.T.C. CONSTRUCT GROUP CO

ADJOINING PROPERTY FINDINGS

Date: **8/27/2009**
Permit Type: **EQ FN**
Description:

Permit Description: **CONSTRUCTION EQUIPMENT FENCE**
Work Class:
Proposed Use:
Permit Number: 110240105-01-EQ FN
Status: ISSUED
Valuation: $0.00
Contractor Company:
Contractor Name: A.T.C. CONSTRUCT GRP. COR, A.T.C. CONSTRUCT GROUP CO

Date: **8/7/2009**
Permit Type: **EW OT**
Description:

Permit Description: **EQUIPMENT WORK OTHER CONSTRUCTION EQUIPMENT**
Work Class:
Proposed Use:
Permit Number: 110298437-01-EW OT
Status: ISSUED
Valuation: $0.00
Contractor Company:
Contractor Name: A.T.C. CONSTRUCT GRP. COR, A.T.C. CONSTRUCT GROUP CO

Date: **8/7/2009**
Permit Type: **EW OT**
Description:

Permit Description: **EQUIPMENT WORK OTHER CONSTRUCTION EQUIPMENT**
Work Class:
Proposed Use:
Permit Number: 120067266-01-EW OT
Status: ISSUED
Valuation: $0.00
Contractor Company:
Contractor Name: A.T.C. CONSTRUCT GRP. COR, A.T.C. CONSTRUCT GROUP CO

ADJOINING PROPERTY FINDINGS

Date:	**6/22/2009**
Permit Type:	**PL**
Description:	**EXISTING APARTMENT RENOVATION WITH NEW PARTITIONS, INTERIOR FINISHED WORK AND PLUMBING WORK AS PER PLAN. NO CHANGE IN USE,EGRESS AND OCCUPANCY.**
Permit Description:	**PLUMBING**
Work Class:	
Proposed Use:	OTHER RES
Permit Number:	120067266-01-PL
Status:	ISSUED
Valuation:	$14,500.00
Contractor Company:	
Contractor Name:	ATC PLBG & MECHANIC, INC, PRIMO PLBG & HVAC CORP, ATC PLBG & MECHANIC INC, HADERA PLBG & HTG CORP

Date:	**6/19/2009**
Permit Type:	**EW OT**
Description:	**EXISTING APARTMENT RENOVATION WITH NEW PARTITIONS, INTERIOR FINISHED WORK AND PLUMBING WORK AS PER PLAN. NO CHANGE IN USE,EGRESS AND OCCUPANCY.**
Permit Description:	**EQUIPMENT WORK OTHER CONSTRUCTION EQUIPMENT**
Work Class:	
Proposed Use:	OTHER RES
Permit Number:	120067266-01-EW OT
Status:	ISSUED
Valuation:	$14,500.00
Contractor Company:	
Contractor Name:	A.T.C. CONSTRUCT GRP. COR, A.T.C. CONSTRUCT GROUP CO

ADJOINING PROPERTY FINDINGS

Date:	**5/21/2009**
Permit Type:	**PL**
Description:	**EXISTING APARTMENT RENOVATION WITH NEW PARTITION, INTERIOR FINISHED WORK AND PLUMBING WORK AS PER PLAN. NO CHANGE IN USE, EGRESS & OCCUPANCY.**
Permit Description:	**PLUMBING**
Work Class:	
Proposed Use:	OTHER RES
Permit Number:	120039500-01-PL
Status:	ISSUED
Valuation:	$19,000.00
Contractor Company:	
Contractor Name:	ATC PLBG & MECHANIC, INC, PRIMO PLBG & HVAC CORP, ATC PLBG & MECHANIC INC, HADERA PLBG & HTG CORP

Date:	**5/15/2009**
Permit Type:	**EW OT**
Description:	**EXISTING APARTMENT RENOVATION WITH NEW PARTITION, INTERIOR FINISHED WORK AND PLUMBING WORK AS PER PLAN. NO CHANGE IN USE, EGRESS & OCCUPANCY.**
Permit Description:	**EQUIPMENT WORK OTHER CONSTRUCTION EQUIPMENT**
Work Class:	
Proposed Use:	OTHER RES
Permit Number:	120039500-01-EW OT
Status:	ISSUED
Valuation:	$19,000.00
Contractor Company:	
Contractor Name:	A.T.C. CONSTRUCT GRP. COR, A.T.C. CONSTRUCT GROUP CO

ADJOINING PROPERTY FINDINGS

Date: **5/12/2009**
Permit Type:
Description:

Permit Description:
Work Class:
Proposed Use:
Permit Number: M292229
Status: COMPLETED
Valuation: $0.00
Contractor Company:
Contractor Name: SWITCH ELECTRIC CORP.

Date: **2/5/2009**
Permit Type: **PL**
Description:

Permit Description: **PLUMBING**
Work Class:
Proposed Use:
Permit Number: 110440693-01-PL
Status: ISSUED
Valuation: $0.00
Contractor Company:
Contractor Name: ATC PLBG & MECHANIC, INC, PRIMO PLBG & HVAC CORP, ATC PLBG & MECHANIC INC, HADERA PLBG & HTG CORP

ADJOINING PROPERTY FINDINGS

Date:	**1/27/2009**
Permit Type:	**EW OT**
Description:	**EXISTING APARTMENT RENOVATION WITH PARTITION. INTERIOR FINISHED WORKS AND PLUMBING WORK AS PER PLAN. NO CHANGE IN USE, EGRESS AND OCCUPANCY.**
Permit Description:	**EQUIPMENT WORK Other Construction Equipment**
Work Class:	
Proposed Use:	OTHER RES
Permit Number:	110440693-01-EW OT
Status:	ISSUED
Valuation:	$11,280.00
Contractor Company:	
Contractor Name:	A.T.C. CONSTRUCT GRP. COR, A.T.C. CONSTRUCT GROUP CO

Date:	**9/24/2008**
Permit Type:	**PL**
Description:	**CONVERT ONE OF EXISTING RESIDENTIAL APARTMENT INTO RETAIL STORE AT FIRST FLOOR; MODIFICATION OF STOREFRONT, NEW HANDICAPPED RAMP, NEW PARTITION, PLUMBING WORKS, & INTERIOR FINISHED WORKS AS PER PLAN. OBTAIN A NEW C OF O.**
Permit Description:	**PLUMBING**
Work Class:	
Proposed Use:	OTHER R-2
Permit Number:	110240105-01-PL
Status:	ISSUED
Valuation:	$20,000.00
Contractor Company:	
Contractor Name:	ATC PLBG & MECHANIC, INC, PRIMO PLBG & HVAC CORP, ATC PLBG & MECHANIC INC, HADERA PLBG & HTG CORP

ADJOINING PROPERTY FINDINGS

Date:	**9/24/2008**
Permit Type:	**PL**
Description:	**EXISTING APARTMENT RENOVATION WITH MINOR PARTITION, INTERIOR FINISHED WORKS AND PLUMBING WORK AS PER PLAN. NO CHANGE IN USE, EGRESS AND OCCUPANCY.**
Permit Description:	**PLUMBING**
Work Class:	
Proposed Use:	OTHER RES
Permit Number:	110343664-01-PL
Status:	ISSUED
Valuation:	$13,075.00
Contractor Company:	
Contractor Name:	ATC PLBG & MECHANIC, INC, PRIMO PLBG & HVAC CORP, ATC PLBG & MECHANIC INC, HADERA PLBG & HTG CORP

Date:	**9/18/2008**
Permit Type:	**EW OT**
Description:	**EXISTING APARTMENT RENOVATION WITH MINOR PARTITION, INTERIOR FINISHED WORKS AND PLUMBING WORK AS PER PLAN. NO CHANGE IN USE, EGRESS AND OCCUPANCY.**
Permit Description:	**EQUIPMENT WORK OTHER CONSTRUCTION EQUIPMENT**
Work Class:	
Proposed Use:	OTHER RES
Permit Number:	110343664-01-EW OT
Status:	ISSUED
Valuation:	$13,075.00
Contractor Company:	
Contractor Name:	ATC CONSTRUCTION GROUP CO

ADJOINING PROPERTY FINDINGS

Date:	**9/11/2008**
Permit Type:	**PL**
Description:	**EXISTING APARTMENT RENOVATION WITH MINOR PARTITION, INTERIOR FINISHED WORKS AND PLUBMING WORK AS PER PLAN. NO CHANGE IN USE, EGRESS & OCCAPANCY.**
Permit Description:	**PLUMBING**
Work Class:	
Proposed Use:	OTHER RES
Permit Number:	110291791-01-PL
Status:	ISSUED
Valuation:	$7,000.00
Contractor Company:	
Contractor Name:	ATC PLBG & MECHANIC, INC, PRIMO PLBG & HVAC CORP, ATC PLBG & MECHANIC INC, HADERA PLBG & HTG CORP

Date:	**9/11/2008**
Permit Type:	**PL**
Description:	**PROPOSED INTERIOR DEMOLITION WITH REMOVAL OF EXISTING PARTITIONS AND PLUMBING FIXUTRES AS PER PLAN. NO CHANGE IN USE, EGRESS & OCCAPANCY.**
Permit Description:	**PLUMBING**
Work Class:	
Proposed Use:	OTHER RES
Permit Number:	110298437-01-PL
Status:	ISSUED
Valuation:	$7,000.00
Contractor Company:	
Contractor Name:	ATC PLBG & MECHANIC, INC, PRIMO PLBG & HVAC CORP, ATC PLBG & MECHANIC INC, HADERA PLBG & HTG CORP

ADJOINING PROPERTY FINDINGS

Date:	**9/5/2008**
Permit Type:	**AL**
Description:	**CONVERT ONE OF EXISTING RESIDENTIAL APARTMENT INTO RETAIL STORE AT FIRST FLOOR; MODIFICATION OF STOREFRONT, NEW HANDICAPPED RAMP, NEW PARTITION, PLUMBING WORKS, & INTERIOR FINISHED WORKS AS PER PLAN. OBTAIN A NEW C OF O.**
Permit Description:	**ALTERATION**
Work Class:	
Proposed Use:	OTHER R-2
Permit Number:	110240105-01-AL
Status:	ISSUED
Valuation:	$20,000.00
Contractor Company:	
Contractor Name:	ATC CONSTRUCTION GROUP CO

Date:	**9/5/2008**
Permit Type:	**EQ FN**
Description:	**CONVERT ONE OF EXISTING RESIDENTIAL APARTMENT INTO RETAIL STORE AT FIRST FLOOR; MODIFICATION OF STOREFRONT, NEW HANDICAPPED RAMP, NEW PARTITION, PLUMBING WORKS, & INTERIOR FINISHED WORKS AS PER PLAN. OBTAIN A NEW C OF O.**
Permit Description:	**CONSTRUCTION EQUIPMENT FENCE**
Work Class:	
Proposed Use:	OTHER R-2
Permit Number:	110240105-01-EQ FN
Status:	ISSUED
Valuation:	$20,000.00
Contractor Company:	
Contractor Name:	ATC CONSTRUCTION GROUP CO

ADJOINING PROPERTY FINDINGS

Date:	**8/4/2008**
Permit Type:	**EW OT**
Description:	**PROPOSED INTERIOR DEMOLITION WITH REMOVAL OF EXISTING PARTITIONS AND PLUMBING FIXUTRES AS PER PLAN. NO CHANGE IN USE, EGRESS & OCCAPANCY.**
Permit Description:	**EQUIPMENT WORK OTHER CONSTRUCTION EQUIPMENT**
Work Class:	
Proposed Use:	OTHER RES
Permit Number:	110298437-01-EW OT
Status:	ISSUED
Valuation:	$7,000.00
Contractor Company:	
Contractor Name:	ATC CONSTRUCTION GROUP CO

Date:	**7/21/2008**
Permit Type:	**EW OT**
Description:	**EXISTING APARTMENT RENOVATION WITH MINOR PARTITION, INTERIOR FINISHED WORKS AND PLUBMING WORK AS PER PLAN. NO CHANGE IN USE, EGRESS & OCCAPANCY.**
Permit Description:	**EQUIPMENT WORK OTHER CONSTRUCTION EQUIPMENT**
Work Class:	
Proposed Use:	OTHER RES
Permit Number:	110291791-01-EW OT
Status:	ISSUED
Valuation:	$7,000.00
Contractor Company:	
Contractor Name:	ATC CONSTRUCTION GROUP CO

ADJOINING PROPERTY FINDINGS

Date:	**2/20/2008**
Permit Type:	**PL**
Description:	**MINOR INTERIOR RENOVATION AT APT# 4G @ 4TH FLOOR AS PER PLAN. NO CHANGE IN USE, EGRESS AND OCCUPANCY.**
Permit Description:	**PLUMBING**
Work Class:	
Proposed Use:	OTHER
Permit Number:	110067748-01-PL
Status:	ISSUED
Valuation:	$7,000.00
Contractor Company:	
Contractor Name:	ATC PLBG & MECHANIC, INC, PRIMO PLBG & HVAC CORP, ATC PLBG & MECHANIC INC, HADERA PLBG & HTG CORP

Date:	**2/20/2008**
Permit Type:	**PL**
Description:	**MINOR INTERIOR RENOVATION AT APT# 3A @ 3RD FLOOR AS PER PLAN. NO CHANGE IN USE, EGRESS AND OCCUPANCY.**
Permit Description:	**PLUMBING**
Work Class:	
Proposed Use:	OTHER
Permit Number:	110067775-01-PL
Status:	ISSUED
Valuation:	$7,000.00
Contractor Company:	
Contractor Name:	ATC PLBG & MECHANIC, INC, PRIMO PLBG & HVAC CORP, ATC PLBG & MECHANIC INC, HADERA PLBG & HTG CORP

ADJOINING PROPERTY FINDINGS

Date:	**1/31/2008**
Permit Type:	**EW OT**
Description:	**MINOR INTERIOR RENOVATION AT APT# 4G @ 4TH FLOOR AS PER PLAN. NO CHANGE IN USE, EGRESS AND OCCUPANCY.**
Permit Description:	**EQUIPMENT WORK OTHER CONSTRUCTION EQUIPMENT**
Work Class:	
Proposed Use:	OTHER
Permit Number:	110067748-01-EW OT
Status:	ISSUED
Valuation:	$7,000.00
Contractor Company:	
Contractor Name:	ATC CONSTRUCTION GROUP CO

Date:	**1/31/2008**
Permit Type:	**EW OT**
Description:	**MINOR INTERIOR RENOVATION AT APT# 3A @ 3RD FLOOR AS PER PLAN. NO CHANGE IN USE, EGRESS AND OCCUPANCY.**
Permit Description:	**EQUIPMENT WORK OTHER CONSTRUCTION EQUIPMENT**
Work Class:	
Proposed Use:	OTHER
Permit Number:	110067775-01-EW OT
Status:	ISSUED
Valuation:	$7,000.00
Contractor Company:	
Contractor Name:	ATC CONSTRUCTION GROUP CO

Date:	**7/12/2007**
Permit Type:	
Description:	
Permit Description:	
Work Class:	
Proposed Use:	
Permit Number:	M269474
Status:	AWAITING INSPECTION REQUEST
Valuation:	$0.00
Contractor Company:	
Contractor Name:	4000 ELECTRIC CORP

ADJOINING PROPERTY FINDINGS

Date:	**9/18/2006**
Permit Type:	**EW FP**
Description:	**Upgrade existing kitchen fire suppression system, as shown on plan. No change in use, occupancy, or egress.**
Permit Description:	**EQUIPMENT WORK FIRE SUPPRESSION**
Work Class:	
Proposed Use:	OTHER
Permit Number:	104544646-01-EW FP
Status:	ISSUED
Valuation:	$3,000.00
Contractor Company:	
Contractor Name:	MASTER FIRE PREV. SYS INC, MASTER FIRE PREVENT SYS I

Date:	**11/17/2004**
Permit Type:	**EW OT**
Description:	
Permit Description:	**EQUIPMENT WORK OTHER CONSTRUCTION EQUIPMENT**
Work Class:	
Proposed Use:	
Permit Number:	102189944-01-EW OT
Status:	ISSUED
Valuation:	$0.00
Contractor Company:	
Contractor Name:	THOMAS PLBG & HTG INC, THOMAS PLUMB HEAT. INC

Date:	**11/17/2004**
Permit Type:	**PL**
Description:	
Permit Description:	**PLUMBING**
Work Class:	
Proposed Use:	
Permit Number:	102189944-01-PL
Status:	ISSUED
Valuation:	$0.00
Contractor Company:	
Contractor Name:	GIL V PEREZ

ADJOINING PROPERTY FINDINGS

Date: **7/8/2004**
Permit Type: **EW FB**
Description:

Permit Description: **EQUIPMENT WORK FUEL BURNING**
Work Class:
Proposed Use:
Permit Number: 101737596-01-EW FB
Status: ISSUED
Valuation: $0.00
Contractor Company:
Contractor Name: EMPIRE STATE FUEL OIL

Date: **7/8/2004**
Permit Type: **EW FS**
Description:

Permit Description: **EQUIPMENT WORK FUEL STORAGE**
Work Class:
Proposed Use:
Permit Number: 101737596-01-EW FS
Status: ISSUED
Valuation: $0.00
Contractor Company:
Contractor Name: EMPIRE STATE FUEL OIL

Date: **4/22/2004**
Permit Type: **EW OT**
Description: **INTERIOR RENOVATION AT APARTMENT#4C AS PER PLAN. NO CHANGE IN USE, EGRESS OR OCCUPANCY.**

Permit Description: **EQUIPMENT WORK OTHER CONSTRUCTION EQUIPMENT**
Work Class:
Proposed Use: OTHER
Permit Number: 103741738-01-EW OT
Status: ISSUED
Valuation: $10,000.00
Contractor Company:
Contractor Name: ATC CONSTRUCTION GROUP CO

ADJOINING PROPERTY FINDINGS

Date:	**7/14/2003**
Permit Type:	
Description:	
Permit Description:	
Work Class:	
Proposed Use:	
Permit Number:	M225032
Status:	COMPLETED
Valuation:	$0.00
Contractor Company:	
Contractor Name:	EMERGENCY ELEC'L CONTR'G

Date:	**6/19/2003**
Permit Type:	**PL**
Description:	**LEGALIZE GAS HOT WATER BOILER INSTALLED PRIOR TO 1/1/89 AND CONNECTION T O EXISTING GAS PIPING. APPLICATION FILED TO REMOVE ECB VIOLATION #32041020R. NO CHANGE IN USE, EGRESS OR OCCUPANCY IS IN VOLVED UNDER THIS APPLICATION.**
Permit Description:	**PLUMBING**
Work Class:	
Proposed Use:	OTHER
Permit Number:	103422636-01-PL
Status:	ISSUED
Valuation:	$5,600.00
Contractor Company:	
Contractor Name:	ELITE PLUMBING&HEATING INC., FLITE PLUMB HEAT INC., ELITE PLUMBING & HEATING INC, ELITE PLUMB HTG. I

ADJOINING PROPERTY FINDINGS

Date:	**6/2/2003**
Permit Type:	**EW MH**
Description:	**Minor Interior Renovation Of Existing Apartment. No Change To Existing Use, Occupancy Or Egress.**
Permit Description:	**EQUIPMENT WORK MECHANICAL/HVAC**
Work Class:	
Proposed Use:	OTHER
Permit Number:	103415234-01-EW MH
Status:	ISSUED
Valuation:	$56,000.00
Contractor Company:	
Contractor Name:	ATC CONSTRUCTION GROUP CO

Date:	**6/2/2003**
Permit Type:	**EW OT**
Description:	**Minor Interior Renovation Of Existing Apartment. No Change To Existing Use, Occupancy Or Egress.**
Permit Description:	**EQUIPMENT WORK OTHER CONSTRUCTION EQUIPMENT**
Work Class:	
Proposed Use:	OTHER
Permit Number:	103415234-01-EW OT
Status:	ISSUED
Valuation:	$56,000.00
Contractor Company:	
Contractor Name:	ATC CONSTRUCTION GROUP CO

ADJOINING PROPERTY FINDINGS

Date:	**6/2/2003**
Permit Type:	**EW MH**
Description:	**Minor Interior Renovation Of Existing Apartment. No Change To Existing Use, Occupancy Or Egress.**
Permit Description:	**EQUIPMENT WORK MECHANICAL/HVAC**
Work Class:	
Proposed Use:	OTHER
Permit Number:	103415252-01-EW MH
Status:	ISSUED
Valuation:	$56,000.00
Contractor Company:	
Contractor Name:	ATC CONSTRUCTION GROUP CO

Date:	**6/2/2003**
Permit Type:	**EW OT**
Description:	**Minor Interior Renovation Of Existing Apartment. No Change To Existing Use, Occupancy Or Egress.**
Permit Description:	**EQUIPMENT WORK OTHER CONSTRUCTION EQUIPMENT**
Work Class:	
Proposed Use:	OTHER
Permit Number:	103415252-01-EW OT
Status:	ISSUED
Valuation:	$56,000.00
Contractor Company:	
Contractor Name:	ATC CONSTRUCTION GROUP CO

ADJOINING PROPERTY FINDINGS

Date:	**4/17/2003**
Permit Type:	**EW BL**
Description:	**LEGALIZE GAS HOT WATER BOILER INSTALLED PRIOR TO 1/1/89 AND CONNECTION T O EXISTING GAS PIPING. APPLICATION FILED TO REMOVE ECB VIOLATION #32041020R. NO CHANGE IN USE, EGRESS OR OCCUPANCY IS IN VOLVED UNDER THIS APPLICATION.**
Permit Description:	**EQUIPMENT WORK BOILER**
Work Class:	
Proposed Use:	OTHER
Permit Number:	103422636-01-EW BL
Status:	ISSUED
Valuation:	$5,600.00
Contractor Company:	
Contractor Name:	ELITE PLBG & HTG INC.

Date:	**4/1/2003**
Permit Type:	**EW MH**
Description:	**Minor Interior Renovation Of Existing Apartment. No Change To Existing Use, Occupancy Or Egress.**
Permit Description:	**EQUIPMENT WORK MECHANICAL/HVAC**
Work Class:	
Proposed Use:	OTHER
Permit Number:	103415243-01-EW MH
Status:	ISSUED
Valuation:	$56,000.00
Contractor Company:	
Contractor Name:	ATC CONSTRUCTION GROUP CO

ADJOINING PROPERTY FINDINGS

Date:	**4/1/2003**
Permit Type:	**EW OT**
Description:	**Minor Interior Renovation Of Existing Apartment. No Change To Existing Use, Occupancy Or Egress.**
Permit Description:	**EQUIPMENT WORK OTHER CONSTRUCTION EQUIPMENT**
Work Class:	
Proposed Use:	OTHER
Permit Number:	103415243-01-EW OT
Status:	ISSUED
Valuation:	$56,000.00
Contractor Company:	
Contractor Name:	ATC CONSTRUCTION GROUP CO

Date:	**4/16/2002**
Permit Type:	
Description:	
Permit Description:	
Work Class:	
Proposed Use:	
Permit Number:	M211006
Status:	AWAITING INSPECTION REQUEST
Valuation:	$0.00
Contractor Company:	
Contractor Name:	CROSS HUDSON ELEC'L INC.

Date:	**6/25/1998**
Permit Type:	
Description:	
Permit Description:	
Work Class:	
Proposed Use:	
Permit Number:	M168022
Status:	AWAITING INSPECTION REQUEST
Valuation:	$0.00
Contractor Company:	
Contractor Name:	NORWAY ELECTRIC CORP.

ADJOINING PROPERTY FINDINGS

Date: **6/9/1998**
Permit Type:
Description:

Permit Description:
Work Class:
Proposed Use:
Permit Number: M167462
Status: AWAITING INSPECTION REQUEST
Valuation: $0.00
Contractor Company:
Contractor Name: NORWAY ELECTRIC CORP.

Date: **9/12/1994**
Permit Type:
Description:

Permit Description:
Work Class:
Proposed Use:
Permit Number: M123369
Status: COMPLETED
Valuation: $0.00
Contractor Company:
Contractor Name: ADCO ELEC'L CORP.

73 E HOUSTON ST

Date: **10/19/2010**
Permit Type:
Description:

Permit Description:
Work Class:
Proposed Use:
Permit Number: M307972
Status: AWAITING INSPECTION REQUEST
Valuation: $0.00
Contractor Company:
Contractor Name: LINTECH ELECTRIC, INC.

ADJOINING PROPERTY FINDINGS

Date:	**10/19/2010**
Permit Type:	**EQ SH**
Description:	**INSTALLATION OF HEAVY DUTY SIDEWALK SHED A TOTAL OF 38 L.F. DURING REMEDIAL REPAIRS, WORK SHALL COMPLY WITH 2008 BUILDING CODE CHAPTER 33. NO CHANGE IN USE, EGRESS OR OCCUPANCY.**
Permit Description:	**CONSTRUCTION EQUIPMENT SIDEWALK SHED**
Work Class:	
Proposed Use:	OTHER COM
Permit Number:	120501778-01-EQ SH
Status:	ISSUED
Valuation:	$0.00
Contractor Company:	
Contractor Name:	CITY BRIDGING ASSOCIATES*, HI TECH BRIDGING INC

Date:	**1/13/2005**
Permit Type:	**EW FP**
Description:	**INSTALL FIRE SUPPRESSION SYSTEM ONLY. NO CHANGE IN USE, EGRESS OR OCCUPANCY.**
Permit Description:	**EQUIPMENT WORK FIRE SUPPRESSION**
Work Class:	
Proposed Use:	OTHER
Permit Number:	104006157-01-EW FP
Status:	ISSUED
Valuation:	$3,000.00
Contractor Company:	
Contractor Name:	MASTER FIRE PREV. SYS INC, MASTER FIRE PREVENT SYS I

ADJOINING PROPERTY FINDINGS

Date: **8/25/2000**
Permit Type:
Description:

Permit Description:
Work Class:
Proposed Use:
Permit Number: M192790
Status: AWAITING INSPECTION REQUEST
Valuation: $0.00
Contractor Company:
Contractor Name: ROBERT S. COVELLO

Date: **3/10/1989**
Permit Type:
Description:

Permit Description:
Work Class:
Proposed Use:
Permit Number: M049626
Status: COMPLETED
Valuation: $0.00
Contractor Company:
Contractor Name: ANTHONY MCDONAGH CO.

ADJOINING PROPERTY FINDINGS

76 E HOUSTON ST

Date:	**8/24/2010**
Permit Type:	**EQ FN**
Description:	**OT/EQ WORK TYPE IS FILED TO SHOW ADDITION OF ONE LAYER OF BOARDS TO THE SURFACE OF THE EXISTING WALL. NO CHANGE IN USE EGRESS OR OCCUPANCY UNDER THIS APPLICATION. LEGALIZATION OF EXISTING WALL FILED UNDER #120424709.**
Permit Description:	**CONSTRUCTION EQUIPMENT FENCE**
Work Class:	
Proposed Use:	OTHER C
Permit Number:	120441281-01-EQ FN
Status:	ISSUED
Valuation:	$7,500.00
Contractor Company:	
Contractor Name:	ATLANTIC BLDG & CONSTR CO

Date:	**8/24/2010**
Permit Type:	**EW OT**
Description:	**OT/EQ WORK TYPE IS FILED TO SHOW ADDITION OF ONE LAYER OF BOARDS TO THE SURFACE OF THE EXISTING WALL. NO CHANGE IN USE EGRESS OR OCCUPANCY UNDER THIS APPLICATION. LEGALIZATION OF EXISTING WALL FILED UNDER #120424709.**
Permit Description:	**EQUIPMENT WORK OTHER CONSTRUCTION EQUIPMENT**
Work Class:	
Proposed Use:	OTHER C
Permit Number:	120441281-01-EW OT
Status:	ISSUED
Valuation:	$7,500.00
Contractor Company:	
Contractor Name:	ATLANTIC BLDG & CONSTR CO

ADJOINING PROPERTY FINDINGS

Date:	**7/6/2010**
Permit Type:	**EQ FN**
Description:	**EQ/OT WORKTYPE IS FILED FOR TEST PITS AS PER PLANS SHOWN. NO CHANGE IN USE EGRESS OR OCCUPANCY UNDER THIS APPLICATION.**
Permit Description:	**CONSTRUCTION EQUIPMENT FENCE**
Work Class:	
Proposed Use:	OTHER C
Permit Number:	120394215-01-EQ FN
Status:	ISSUED
Valuation:	$5,000.00
Contractor Company:	
Contractor Name:	ATLANTIC BLDG & CONSTR CO

Date:	**7/6/2010**
Permit Type:	**EW OT**
Description:	**EQ/OT WORKTYPE IS FILED FOR TEST PITS AS PER PLANS SHOWN. NO CHANGE IN USE EGRESS OR OCCUPANCY UNDER THIS APPLICATION.**
Permit Description:	**EQUIPMENT WORK OTHER CONSTRUCTION EQUIPMENT**
Work Class:	
Proposed Use:	OTHER C
Permit Number:	120394215-01-EW OT
Status:	ISSUED
Valuation:	$5,000.00
Contractor Company:	
Contractor Name:	ATLANTIC BLDG & CONSTR CO

Date:	**5/1/2008**
Permit Type:	
Description:	
Permit Description:	
Work Class:	
Proposed Use:	
Permit Number:	M280176
Status:	ADMINISTRATIVELY CLOSED (MINOR WORK)
Valuation:	$0.00
Contractor Company:	
Contractor Name:	ADVANCE ELECT'L CONTR'G

ADJOINING PROPERTY FINDINGS

ELIZABETH ST

254 ELIZABETH ST

Date:	**6/30/2011**
Permit Type:	**PL**
Description:	**REMOVAL AND INSTALLATION OF INTERIOR NON-LOAD BEARING PARTITIONS. REPLACEMENT OF ONE TUB, ONE LAVATORY AND ONE WATER CLOSET. RELOCATION OF ONE SINK, ONE DISHWASHER, ONE WASHER, ONE GAS DRYER AND ONE GAS RANGE. INSTALLATION OF ONE NEW SHOWER, TWO NEW LAVATORIES AND ONE NEW WATER CLOSET. NO CHANGE IN USE, EGRESS OR OCCUPANCY.**
Permit Description:	**PLUMBING**
Work Class:	
Proposed Use:	OTHER R-2
Permit Number:	120717144-01-PL
Status:	ISSUED
Valuation:	$69,600.00
Contractor Company:	
Contractor Name:	METRO P & H INC, METRO INCORPORATED, METRO PLBG & HTG INC

Date:	**6/24/2011**
Permit Type:	**EW OT**
Description:	**REMOVAL AND INSTALLATION OF INTERIOR NON-LOAD BEARING PARTITIONS. REPLACEMENT OF ONE TUB, ONE LAVATORY AND ONE WATER CLOSET. RELOCATION OF ONE SINK, ONE DISHWASHER, ONE WASHER, ONE GAS DRYER AND ONE GAS RANGE. INSTALLATION OF ONE NEW SHOWER, TWO NEW LAVATORIES AND ONE NEW WATER CLOSET. NO CHANGE IN USE, EGRESS OR OCCUPANCY.**
Permit Description:	**EQUIPMENT WORK OTHER CONSTRUCTION EQUIPMENT**
Work Class:	
Proposed Use:	OTHER R-2
Permit Number:	120717144-01-EW OT
Status:	ISSUED
Valuation:	$69,600.00
Contractor Company:	
Contractor Name:	AMERICAN QUALITY CONSTRU*

ADJOINING PROPERTY FINDINGS

Date:	**6/24/2011**
Permit Type:	**EW MH**
Description:	**REMOVAL AND INSTALLATION OF INTERIOR NON-LOAD BEARING PARTITIONS. REPLACEMENT OF ONE TUB, ONE LAVATORY AND ONE WATER CLOSET. RELOCATION OF ONE SINK, ONE DISHWASHER, ONE WASHER, ONE GAS DRYER AND ONE GAS RANGE. INSTALLATION OF ONE NEW SHOWER, TWO NEW LAVATORIES AND ONE NEW WATER CLOSET. NO CHANGE IN USE, EGRESS OR OCCUPANCY.**
Permit Description:	**EQUIPMENT WORK MECHANICAL/HVAC**
Work Class:	
Proposed Use:	OTHER R-2
Permit Number:	120717144-01-EW MH
Status:	ISSUED
Valuation:	$69,600.00
Contractor Company:	
Contractor Name:	AMERICAN QUALITY CONSTRU*

Date:	**3/13/2003**
Permit Type:	**AL**
Description:	
Permit Description:	**ALTERATION**
Work Class:	
Proposed Use:	
Permit Number:	103319026-01-AL
Status:	ISSUED
Valuation:	$0.00
Contractor Company:	
Contractor Name:	COOPER WORKS INC, CALICOL RESTAURANT MAINTE, EVA CONSTRUCTION INC

ADJOINING PROPERTY FINDINGS

Date: **10/18/2002**
Permit Type:
Description:

Permit Description:
Work Class:
Proposed Use:
Permit Number: M217043
Status: COMPLETED
Valuation: $0.00
Contractor Company:
Contractor Name: ACCURATE ELEC'L CORP.

Date: **6/17/2002**
Permit Type:
Description:

Permit Description:
Work Class:
Proposed Use:
Permit Number: M213049
Status: COMPLETED
Valuation: $0.00
Contractor Company:
Contractor Name: MAZZA ELECTRIC CORP.

Date: **12/14/1989**
Permit Type:
Description:

Permit Description:
Work Class:
Proposed Use:
Permit Number: M060931
Status: COMPLETED
Valuation: $0.00
Contractor Company:
Contractor Name: SPARK ELECTRIC INC.

ADJOINING PROPERTY FINDINGS

Date: **12/22/1988**
Permit Type:
Description:

Permit Description:
Work Class:
Proposed Use:
Permit Number: M046504
Status: COMPLETED
Valuation: $0.00
Contractor Company:
Contractor Name: 3 L & J ELECT'L MAINT.

Date: **11/10/1988**
Permit Type:
Description:

Permit Description:
Work Class:
Proposed Use:
Permit Number: M044837
Status: COMPLETED
Valuation: $0.00
Contractor Company:
Contractor Name: SPARK ELECTRIC INC.

Date: **9/23/1986**
Permit Type:
Description:

Permit Description:
Work Class:
Proposed Use:
Permit Number: M008770
Status: CLOSED/CANCELLED
Valuation: $0.00
Contractor Company:
Contractor Name: SPARK ELECTRIC INC.

ADJOINING PROPERTY FINDINGS

258 ELIZABETH ST

Date:	**11/24/2003**
Permit Type:	
Description:	
Permit Description:	
Work Class:	
Proposed Use:	
Permit Number:	M228825
Status:	COMPLETED
Valuation:	$0.00
Contractor Company:	
Contractor Name:	JOSEPH WEINSTEIN ELECTRIC

Date:	**10/3/2003**
Permit Type:	**EW SP**
Description:	**INSTALL NEW SPRINKLER SERVICE AND SYSTEM AT NEW CELLAR. NO CHANGE TO EGR SS, USE OR OCCUPANCY.**
Permit Description:	**EQUIPMENT WORK SPRINKLER**
Work Class:	
Proposed Use:	OTHER
Permit Number:	103486531-01-EW SP
Status:	ISSUED
Valuation:	$12,000.00
Contractor Company:	
Contractor Name:	F AND T MECHANICAL INC

ADJOINING PROPERTY FINDINGS

Date: **7/23/2003**
Permit Type: **PL**
Description:

Permit Description: **PLUMBING**
Work Class:
Proposed Use:
Permit Number: 103192420-02-PL
Status: ISSUED
Valuation: $0.00
Contractor Company:
Contractor Name: ADRIATIC PLBG & HTG CORP

Date: **3/6/2003**
Permit Type:
Description:

Permit Description:
Work Class:
Proposed Use:
Permit Number: M221172
Status: COMPLETED
Valuation: $0.00
Contractor Company:
Contractor Name: MAZZA ELECTRIC CORP.

Date: **2/27/2003**
Permit Type: **AL**
Description:

Permit Description: **ALTERATION**
Work Class:
Proposed Use:
Permit Number: 103192420-01-AL
Status: ISSUED
Valuation: $0.00
Contractor Company:
Contractor Name: MAREK MORAWIEC

ADJOINING PROPERTY FINDINGS

Date: **6/14/1988**
Permit Type:
Description:

Permit Description:
Work Class:
Proposed Use:
Permit Number: M038379
Status: COMPLETED
Valuation: $0.00
Contractor Company:
Contractor Name: SPARK ELECTRIC INC.

262 ELIZABETH ST

Date: **6/20/2008**
Permit Type: **EW OT**
Description: **INTERIOR RENOVATION AS PER DRAWINGS AT APT # 03. NO CHANGE IN USE, OCCUPANCY OR EGRESS UNDER THIS APPLICATION.**

Permit Description: **EQUIPMENT WORK OTHER CONSTRUCTION EQUIPMENT**
Work Class:
Proposed Use: OTHER RES
Permit Number: 110207026-01-EW OT
Status: ISSUED
Valuation: $18,000.00
Contractor Company:
Contractor Name: C. MCCORMACK INC, C. MC CORMACK INC

ADJOINING PROPERTY FINDINGS

Date: **6/26/1992**
Permit Type:
Description:

Permit Description:
Work Class:
Proposed Use:
Permit Number: M096098
Status: COMPLETED
Valuation: $0.00
Contractor Company:
Contractor Name: TRINCE ELECTRIC INC.

Date: **1/27/1989**
Permit Type:
Description:

Permit Description:
Work Class:
Proposed Use:
Permit Number: M047865
Status: COMPLETED
Valuation: $0.00
Contractor Company:
Contractor Name: DONALD MCGEACHY, INC.

ADJOINING PROPERTY FINDINGS

264 ELIZABETH ST

Date:	**8/5/2011**
Permit Type:	**PL**
Description:	**FILING ON BEHALF OF CONTRACTOR FOR MINOR ALTERATION OF APT 2. NO CHANGE IN USE, OCCUPANCY OR EGRESS.**
Permit Description:	**PLUMBING**
Work Class:	
Proposed Use:	OTHER RES
Permit Number:	120757939-01-PL
Status:	ISSUED
Valuation:	$76,000.00
Contractor Company:	
Contractor Name:	DEMAR PLUMBING CORP

Date:	**7/26/2011**
Permit Type:	**EW OT**
Description:	**FILING ON BEHALF OF CONTRACTOR FOR MINOR ALTERATION OF APT 2. NO CHANGE IN USE, OCCUPANCY OR EGRESS.**
Permit Description:	**EQUIPMENT WORK OTHER CONSTRUCTION EQUIPMENT**
Work Class:	
Proposed Use:	OTHER RES
Permit Number:	120757939-01-EW OT
Status:	ISSUED
Valuation:	$76,000.00
Contractor Company:	
Contractor Name:	C. MCCORMACK INC, C. MC CORMACK INC

ADJOINING PROPERTY FINDINGS

Date:	**11/13/2009**
Permit Type:	**EW OT**
Description:	**RENOVATE AN EXISTING AN EXISTING APARTMENT ON 5TH FLOOR REAR. ERECT PARTITIONS , REPLACE FIXTURES. NO CHANGE IN USE, EGRESS OR OCCUPANCY.**
Permit Description:	**EQUIPMENT WORK OTHER CONSTRUCTION EQUIPMENT**
Work Class:	
Proposed Use:	OTHER C
Permit Number:	120196643-01-EW OT
Status:	ISSUED
Valuation:	$8,000.00
Contractor Company:	
Contractor Name:	ICROWN CONSTRUCTION CO IN, ICROWN CONSTRUCTION CO INC

Date:	**6/8/2009**
Permit Type:	
Description:	
Permit Description:	
Work Class:	
Proposed Use:	
Permit Number:	M293083
Status:	AWAITING INSPECTION REQUEST
Valuation:	$0.00
Contractor Company:	
Contractor Name:	W. ROMANELLO ELECT'L CONT

Date:	**5/11/2009**
Permit Type:	**PL**
Description:	
Permit Description:	**PLUMBING**
Work Class:	
Proposed Use:	
Permit Number:	103601041-01-PL
Status:	ISSUED
Valuation:	$0.00
Contractor Company:	
Contractor Name:	HK MECHANICAL SERV CORP, WNW & SONS PLBG & HTG INC

ADJOINING PROPERTY FINDINGS

Date:	**5/5/2009**
Permit Type:	**AL**
Description:	
Permit Description:	**ALTERATION**
Work Class:	
Proposed Use:	
Permit Number:	103601041-01-AL
Status:	ISSUED
Valuation:	$0.00
Contractor Company:	
Contractor Name:	RIVINGTON CONTRACTING INC

Date:	**8/22/2006**
Permit Type:	**EW FP**
Description:	**MODIFICATION OF KITCHEN FIRE SUPPRESSIONSYSTEM NO CHANGE IN USE EGRESS O R OCCUPANCY**
Permit Description:	**EQUIPMENT WORK FIRE SUPPRESSION**
Work Class:	
Proposed Use:	OTHER
Permit Number:	104519228-01-EW FP
Status:	ISSUED
Valuation:	$3,000.00
Contractor Company:	
Contractor Name:	MASTER FIRE PREV. SYS INC, MASTER FIRE PREVENT SYS I

Date:	**8/17/2004**
Permit Type:	**EW FP**
Description:	**Upgrade existing fire suppression system, as shown on plan. No change in use, occupancy, or egress.**
Permit Description:	**EQUIPMENT WORK FIRE SUPPRESSION**
Work Class:	
Proposed Use:	OTHER
Permit Number:	103858327-01-EW FP
Status:	ISSUED
Valuation:	$3,000.00
Contractor Company:	
Contractor Name:	MASTER FIRE PREV. SYS INC, MASTER FIRE PREVENT SYS I

ADJOINING PROPERTY FINDINGS

Date:	**8/16/2004**
Permit Type:	**EW OT**
Description:	**INSTALL STRUCTURAL STEEL BEAM AT REAR OF FIRST FLOOR RESTAURANT AND REMOVING NON-LOAD BEARING MASONRY WALL BELOW. THIS APPLICATION IS FILED IN CONJUNCTION WITH APPLICATION # 103471306. NO CHANGE TO USE EGRESS OR OCCUPANCY.**
Permit Description:	**EQUIPMENT WORK OTHER CONSTRUCTION EQUIPMENT**
Work Class:	
Proposed Use:	OTHER
Permit Number:	103573278-01-EW OT
Status:	ISSUED
Valuation:	$20,000.00
Contractor Company:	
Contractor Name:	DSENY BUILDING SERV. INC

Date:	**5/19/2004**
Permit Type:	**PL**
Description:	**CHANGE OF USE AT THE CELLAR AND FIRST FLOOR WITH GENERAL CONSTRUCTION, PLUMBING, MECHANICAL AND STORE FRONT WORK.**
Permit Description:	**PLUMBING**
Work Class:	
Proposed Use:	OTHER RES
Permit Number:	103601041-01-PL
Status:	ISSUED
Valuation:	$132,000.00
Contractor Company:	
Contractor Name:	FLYTIGER P & H LTD, FLYTIGER PLB & HTG LTD

ADJOINING PROPERTY FINDINGS

Date:	**4/2/2004**
Permit Type:	**AL**
Description:	**CHANGE OF USE AT THE CELLAR AND FIRST FLOOR WITH GENERAL CONSTRUCTION, PLUMBING, MECHANICAL AND STORE FRONT WORK.**
Permit Description:	**ALTERATION**
Work Class:	
Proposed Use:	OTHER RES
Permit Number:	103601041-01-AL
Status:	ISSUED
Valuation:	$132,000.00
Contractor Company:	
Contractor Name:	WAI KEE CONSTRUCTION INC

Date:	**4/2/2004**
Permit Type:	**EQ FN**
Description:	**STROE FRONT WORK AS PER PLAN FILED IN CONJUNCTION WITH ALT I APPLICATION #103601041. THERE IS NO CHANGE TO USE, EGRESS OR OCCUPANCY FILED UNDER THIS APPLICATION.**
Permit Description:	**CONSTRUCTION EQUIPMENT FENCE**
Work Class:	
Proposed Use:	OTHER
Permit Number:	103610665-01-EQ FN
Status:	ISSUED
Valuation:	$0.00
Contractor Company:	
Contractor Name:	WAI KEE CONSTRUCTION INC

ADJOINING PROPERTY FINDINGS

Date:	**11/19/2003**
Permit Type:	
Description:	
Permit Description:	
Work Class:	
Proposed Use:	
Permit Number:	M228742
Status:	COMPLETED
Valuation:	$0.00
Contractor Company:	
Contractor Name:	MODERN TREND ELECL CONTRG

Date:	**11/19/2003**
Permit Type:	**EW OT**
Description:	**Minor partition changes as per plan. There is no change to use, egress or occupancy filed under this application.**
Permit Description:	**EQUIPMENT WORK OTHER CONSTRUCTION EQUIPMENT**
Work Class:	
Proposed Use:	OTHER
Permit Number:	103600202-01-EW OT
Status:	ISSUED
Valuation:	$27,000.00
Contractor Company:	
Contractor Name:	WAI KEE CONSTRUCTION INC

ADJOINING PROPERTY FINDINGS

Date:	**11/13/2003**
Permit Type:	**EQ FN**
Description:	**STROE FRONT WORK AS PER PLAN FILED IN CONJUNCTION WITH ALT I APPLICATION #103601041. THERE IS NO CHANGE TO USE, EGRESS OR OCCUPANCY FILED UNDER THIS APPLICATION.**
Permit Description:	**CONSTRUCTION EQUIPMENT FENCE**
Work Class:	
Proposed Use:	OTHER
Permit Number:	103610665-01-EQ FN
Status:	ISSUED
Valuation:	$0.00
Contractor Company:	
Contractor Name:	WAI KEE CONSTRUCTION INC

Date:	**11/3/2003**
Permit Type:	**AL**
Description:	**CHANGE OF USE AT THE CELLAR AND FIRST FLOOR WITH GENERAL CONSTRUCTION, PLUMBING, MECHANICAL AND STORE FRONT WORK.**
Permit Description:	**ALTERATION**
Work Class:	
Proposed Use:	OTHER RES
Permit Number:	103601041-01-AL
Status:	ISSUED
Valuation:	$132,000.00
Contractor Company:	
Contractor Name:	WAI KEE CONSTRUCTION INC

ADJOINING PROPERTY FINDINGS

Date:	**9/3/2003**
Permit Type:	**PL**
Description:	**INTERIOR RENOVATION OF EXISTING RESTAURANT, DEMOLITION OF NON LOAD BEARING PARTITIONS AND PLUMBING FIXTURES. NO CHANGE TO USE, EGRESS OR OCCUPANCY.**
Permit Description:	**PLUMBING**
Work Class:	
Proposed Use:	OTHER
Permit Number:	103471306-01-PL
Status:	ISSUED
Valuation:	$70,000.00
Contractor Company:	
Contractor Name:	FLYTIGER P & H LTD, FLYTIGER PLB & HTG LTD

Date:	**8/8/2003**
Permit Type:	**EW MH**
Description:	**INTERIOR RENOVATION OF EXISTING RESTAURANT, DEMOLITION OF NON LOAD BEARING PARTITIONS AND PLUMBING FIXTURES. NO CHANGE TO USE, EGRESS OR OCCUPANCY.**
Permit Description:	**EQUIPMENT WORK MECHANICAL/HVAC**
Work Class:	
Proposed Use:	OTHER
Permit Number:	103471306-01-EW MH
Status:	ISSUED
Valuation:	$70,000.00
Contractor Company:	
Contractor Name:	WAI KEE CONSTRUCTION INC

ADJOINING PROPERTY FINDINGS

Date:	**8/8/2003**
Permit Type:	**EW OT**
Description:	**INTERIOR RENOVATION OF EXISTING RESTAURANT, DEMOLITION OF NON LOAD BEARING PARTITIONS AND PLUMBING FIXTURES. NO CHANGE TO USE, EGRESS OR OCCUPANCY.**
Permit Description:	**EQUIPMENT WORK OTHER CONSTRUCTION EQUIPMENT**
Work Class:	
Proposed Use:	OTHER
Permit Number:	103471306-01-EW OT
Status:	ISSUED
Valuation:	$70,000.00
Contractor Company:	
Contractor Name:	WAI KEE CONSTRUCTION INC

Date:	**2/13/1990**
Permit Type:	
Description:	
Permit Description:	
Work Class:	
Proposed Use:	
Permit Number:	M062967
Status:	COMPLETED
Valuation:	$0.00
Contractor Company:	
Contractor Name:	DONALD MCGEACHY, INC.

Date:	**2/24/1989**
Permit Type:	
Description:	
Permit Description:	
Work Class:	
Proposed Use:	
Permit Number:	M048934
Status:	COMPLETED
Valuation:	$0.00
Contractor Company:	
Contractor Name:	DONALD MCGEACHY, INC.

ADJOINING PROPERTY FINDINGS

265 ELIZABETH ST

Date:	**7/2/2008**
Permit Type:	**EW FP**
Description:	**UPGRADE EXISTING KITCHEN FIRE SUPPRESSION SYSTEM, AS SHOWN ON PLAN. NO CHANGE IN USE, OCCUPANCY, OR EGRESS.**
Permit Description:	**EQUIPMENT WORK FIRE SUPPRESSION**
Work Class:	
Proposed Use:	OTHER COM
Permit Number:	110222633-01-EW FP
Status:	ISSUED
Valuation:	$3,000.00
Contractor Company:	
Contractor Name:	ACTIVE FIRE CONTROL, INC, ACTIVE FIRE EXTING CO INC

Date:	**1/14/2008**
Permit Type:	
Description:	
Permit Description:	
Work Class:	
Proposed Use:	
Permit Number:	M276031
Status:	COMPLETED
Valuation:	$0.00
Contractor Company:	
Contractor Name:	POWERONE ELECT'L CONTRG

ADJOINING PROPERTY FINDINGS

Date: **1/9/2008**
Permit Type: **EW OT**
Description:

Permit Description: **EQUIPMENT WORK OTHER CONSTRUCTION EQUIPMENT**
Work Class:
Proposed Use:
Permit Number: 101491565-01-EW OT
Status: ISSUED
Valuation: $0.00
Contractor Company:
Contractor Name: BUILDING SITE INC, BLDG INC, BUILDINGS SITE CONSTRUCTI

Date: **3/26/1997**
Permit Type:
Description:

Permit Description:
Work Class:
Proposed Use:
Permit Number: M152710
Status: COMPLETED
Valuation: $0.00
Contractor Company:
Contractor Name: DELTA PHASE ELEC'L CORP.

Date: **12/5/1994**
Permit Type:
Description:

Permit Description:
Work Class:
Proposed Use:
Permit Number: M126130
Status: CLOSED/CANCELLED
Valuation: $0.00
Contractor Company:
Contractor Name: ARGON ELECTRICAL CORP

ADJOINING PROPERTY FINDINGS

Date: **10/20/1994**
Permit Type:
Description:

Permit Description:
Work Class:
Proposed Use:
Permit Number: M124761
Status: AWAITING INSPECTION REQUEST
Valuation: $0.00
Contractor Company:
Contractor Name: ARGON ELECTRICAL CORP

266 ELIZABETH ST

Date: **6/11/2008**
Permit Type: **EW OT**
Description: **INTERIOR RENOVATION AS PER DRAWINGS AT APT # 03. NO CHANGE IN USE, OCCUPANCY OR EGRESS UNDER THIS APPLICATION.**

Permit Description: **EQUIPMENT WORK OTHER CONSTRUCTION EQUIPMENT**
Work Class:
Proposed Use: OTHER RES
Permit Number: 110187137-01-EW OT
Status: ISSUED
Valuation: $18,000.00
Contractor Company:
Contractor Name: CMC CORMACK INC, C MC CORMACK INC, CMC MCCORMACK INC, C MC CORMACK INC., CMC CORMACK INC.

ADJOINING PROPERTY FINDINGS

Date: **3/26/1991**
Permit Type:
Description:

Permit Description:
Work Class:
Proposed Use:
Permit Number: M079919
Status: COMPLETED
Valuation: $0.00
Contractor Company:
Contractor Name: BALANCE ELEC CONT'G CORP.

Date: **8/17/1989**
Permit Type:
Description:

Permit Description:
Work Class:
Proposed Use:
Permit Number: M056289
Status: COMPLETED
Valuation: $0.00
Contractor Company:
Contractor Name: DONALD MCGEACHY, INC.

Date: **4/9/1986**
Permit Type:
Description:

Permit Description:
Work Class:
Proposed Use:
Permit Number: 049600
Status: NO ACCESS
Valuation: $0.00
Contractor Company:
Contractor Name: ELEC, LIGHT & POWER,INC

ADJOINING PROPERTY FINDINGS

Date: **3/22/1986**
Permit Type:
Description:

Permit Description:
Work Class:
Proposed Use:
Permit Number: 048950
Status: CLOSED/CANCELLED
Valuation: $0.00
Contractor Company:
Contractor Name: ELEC, LIGHT & POWER,INC

267 ELIZABETH ST

Date: **7/7/2011**
Permit Type: **AL**
Description: **PROPOSED:CHANGING USE FROM FROZEN FISH WAREHOUSE TO EATING AND DRINKING ESTABLISMENT.GENERAL CONSTRUCTION WORK, MINOR INTERIOR PARTITION WORK, NEW ENTRANCE DOOR.**

Permit Description: **ALTERATION**
Work Class:
Proposed Use: OTHER A-2
Permit Number: 120717019-01-AL
Status: ISSUED
Valuation: $20,000.00
Contractor Company:
Contractor Name: T P HOME CARE CORP

ADJOINING PROPERTY FINDINGS

Date:	**8/17/2010**
Permit Type:	**EW FP**
Description:	**INSTALL FIRE SUPPRESSION SYSTEM. NO CHANGE IN USE, OCCUPANCY OR EGRESS UNDER THIS APPLICATION. GAS SHUT-OFF VALVE FILED UNDER SEPARATE APPLICATION #120333683**
Permit Description:	**EQUIPMENT WORK FIRE SUPPRESSION**
Work Class:	
Proposed Use:	OTHER M
Permit Number:	120441316-01-EW FP
Status:	ISSUED
Valuation:	$3,000.00
Contractor Company:	
Contractor Name:	UNIQUE FIRE SYSTEMS INC, UNIQUES FIRE SYSTEMS INC

Date:	**6/22/2010**
Permit Type:	**PL**
Description:	
Permit Description:	**PLUMBING**
Work Class:	
Proposed Use:	
Permit Number:	120333683-01-PL
Status:	ISSUED
Valuation:	$0.00
Contractor Company:	
Contractor Name:	ZARA PLUMBING & HTG CORP, ARMTECH PLBG SYSTEMS CORP

ADJOINING PROPERTY FINDINGS

Date:	**5/21/2010**
Permit Type:	**EW OT**
Description:	**INTERIOR AND EXTERIOR WORK AS PER PLAN. INSTALL PLUMBING FIXTURES, NEW PARTITIONS AND FINISHES. NO CHANGE TO USE, EGRESS OR OCCUPANCY UNDER THIS APPLICATION.**
Permit Description:	**EQUIPMENT WORK OTHER CONSTRUCTION EQUIPMENT**
Work Class:	
Proposed Use:	OTHER COM
Permit Number:	120333683-01-EW OT
Status:	ISSUED
Valuation:	$189,000.00
Contractor Company:	
Contractor Name:	GOLD'S PLUMBING & HEATING

Date:	**8/14/2006**
Permit Type:	
Description:	
Permit Description:	
Work Class:	
Proposed Use:	
Permit Number:	M258503
Status:	COMPLETED
Valuation:	$0.00
Contractor Company:	
Contractor Name:	CHRISTOPHER JON ELEC'L

ADJOINING PROPERTY FINDINGS

268 ELIZABETH ST

Date:	**1/11/2011**
Permit Type:	**PL**
Description:	**RENOVATION OF AN EXISTING RETAIL SPACE ON THE 1ST FLOOR. ARCHITECTURAL AND PLUMBING WORK. THERE WILL BE NO CHANGE OF USE, OCCUPANCY OR EGRESS UNDER THIS APPLICATION.**
Permit Description:	**PLUMBING**
Work Class:	
Proposed Use:	OTHER E
Permit Number:	120525878-01-PL
Status:	ISSUED
Valuation:	$26,000.00
Contractor Company:	
Contractor Name:	MCMANUS MECH MAINT P&H IN, MCMANUS MECH MAINT P&H CO

Date:	**12/30/2010**
Permit Type:	**EW OT**
Description:	**RENOVATION OF AN EXISTING RETAIL SPACE ON THE 1ST FLOOR. ARCHITECTURAL AND PLUMBING WORK. THERE WILL BE NO CHANGE OF USE, OCCUPANCY OR EGRESS UNDER THIS APPLICATION.**
Permit Description:	**EQUIPMENT WORK OTHER CONSTRUCTION EQUIPMENT**
Work Class:	
Proposed Use:	OTHER E
Permit Number:	120525878-01-EW OT
Status:	ISSUED
Valuation:	$26,000.00
Contractor Company:	
Contractor Name:	D. MITCHELL CONTRACTING I

ADJOINING PROPERTY FINDINGS

Date: **7/20/1998**
Permit Type:
Description:

Permit Description:
Work Class:
Proposed Use:
Permit Number: M168818
Status: AWAITING INSPECTION REQUEST
Valuation: $0.00
Contractor Company:
Contractor Name: INNER CITY ELEC'L CONTR'S

Date: **6/26/1992**
Permit Type:
Description:

Permit Description:
Work Class:
Proposed Use:
Permit Number: M096097
Status: NO ACCESS
Valuation: $0.00
Contractor Company:
Contractor Name: TRINCE ELECTRIC INC.

Date: **3/26/1991**
Permit Type:
Description:

Permit Description:
Work Class:
Proposed Use:
Permit Number: M079918
Status: COMPLETED
Valuation: $0.00
Contractor Company:
Contractor Name: BALANCE ELEC CONT'G CORP.

ADJOINING PROPERTY FINDINGS

Date: **8/17/1989**
Permit Type:
Description:

Permit Description:
Work Class:
Proposed Use:
Permit Number: M056290
Status: COMPLETED
Valuation: $0.00
Contractor Company:
Contractor Name: DONALD MCGEACHY, INC.

Date: **5/9/1985**
Permit Type:
Description:

Permit Description:
Work Class:
Proposed Use:
Permit Number: 030443
Status: COMPLETED
Valuation: $0.00
Contractor Company:
Contractor Name: ANLOR ELECTRIC CONTR. COR

ADJOINING PROPERTY FINDINGS

269 ELIZABETH ST

Date:	**8/17/2011**
Permit Type:	**PL**
Description:	**INTERIOR RENOVATION OF EXISTING COMMERCIAL SPACE TO INCLUDE FLOORING, COUNTERS, PAINTING, PARTITIONS, DOORS ETC. INSTALLATION OF NEW PLUMBING FIXTURES. NO CHANGE IN OCCUPANCY, USE OR EGRESS.**
Permit Description:	**PLUMBING**
Work Class:	
Proposed Use:	OTHER COM
Permit Number:	120492190-01-PL
Status:	ISSUED
Valuation:	$80,500.00
Contractor Company:	
Contractor Name:	AQUA BLUE PLBG & HTG INC, AQUA BLUE PLBG SVCES CORP, AQUA BLUE PLMG & HTG INC

Date:	**10/8/2010**
Permit Type:	**PL**
Description:	**INTERIOR RENOVATION OF EXISTING COMMERCIAL SPACE TO INCLUDE FLOORING, COUNTERS, PAINTING, PARTITIONS, DOORS ETC. INSTALLATION OF NEW PLUMBING FIXTURES. NO CHANGE IN OCCUPANCY, USE OR EGRESS.**
Permit Description:	**PLUMBING**
Work Class:	
Proposed Use:	OTHER COM
Permit Number:	120492190-01-PL
Status:	ISSUED
Valuation:	$80,500.00
Contractor Company:	
Contractor Name:	PHILIP GEORGE PIPING & HT

ADJOINING PROPERTY FINDINGS

Date:	**10/5/2010**
Permit Type:	**EW OT**
Description:	**INTERIOR RENOVATION OF EXISTING COMMERCIAL SPACE TO INCLUDE FLOORING, COUNTERS, PAINTING, PARTITIONS, DOORS ETC. INSTALLATION OF NEW PLUMBING FIXTURES. NO CHANGE IN OCCUPANCY, USE OR EGRESS.**
Permit Description:	**EQUIPMENT WORK OTHER CONSTRUCTION EQUIPMENT**
Work Class:	
Proposed Use:	OTHER COM
Permit Number:	120492190-01-EW OT
Status:	ISSUED
Valuation:	$80,500.00
Contractor Company:	
Contractor Name:	L KRUNFOL CONSTRUCTION LL

Date:	**9/22/2010**
Permit Type:	
Description:	
Permit Description:	
Work Class:	
Proposed Use:	
Permit Number:	M307031
Status:	COMPLETED
Valuation:	$0.00
Contractor Company:	
Contractor Name:	SEELIG ELEC'L CONTR'G INC

ADJOINING PROPERTY FINDINGS

290 ELIZABETH ST

Date:	**8/18/2009**
Permit Type:	**EW BL**
Description:	**REPLACE BOILER AND OIL BURNER. (NYC BOILER NO. MD 27716-02).**
Permit Description:	**EQUIPMENT WORK BOILER**
Work Class:	
Proposed Use:	OTHER RES
Permit Number:	120133729-01-EW BL
Status:	ISSUED
Valuation:	$0.00
Contractor Company:	
Contractor Name:	METROPOLITAN HT&POWER CO, METROPOLITAN HEAT & POWER

Date:	**8/18/2009**
Permit Type:	**EW FB**
Description:	**REPLACE BOILER AND OIL BURNER. (NYC BOILER NO. MD 27716-02).**
Permit Description:	**EQUIPMENT WORK FUEL BURNING**
Work Class:	
Proposed Use:	OTHER RES
Permit Number:	120133729-01-EW FB
Status:	ISSUED
Valuation:	$0.00
Contractor Company:	
Contractor Name:	METROPOLITAN HT&POWER CO, METROPOLITAN HEAT & POWER

Date:	**5/9/1997**
Permit Type:	
Description:	
Permit Description:	
Work Class:	
Proposed Use:	
Permit Number:	M154208
Status:	CLOSED/CANCELLED
Valuation:	$0.00
Contractor Company:	
Contractor Name:	BISANTZ ELEC. CO., INC.

ADJOINING PROPERTY FINDINGS

292 ELIZABETH ST

Date:	**4/27/2012**
Permit Type:	**EW OT**
Description:	**REPLACE STORE FRONT TO MATCH EXISTING, REPLACE CELLAR DOOR AND ADD DIAMOND PLATE COVERING OVER WALKWAY.**
Permit Description:	**EQUIPMENT WORK OTHER CONSTRUCTION EQUIPMENT**
Work Class:	
Proposed Use:	OTHER RES
Permit Number:	120749182-01-EW OT
Status:	ISSUED
Valuation:	$29,200.00
Contractor Company:	
Contractor Name:	Z & J MANAGEMENT LLC, MENORA 77772001 MGMT LLC

Date:	**4/26/2012**
Permit Type:	**EQ SH**
Description:	**INSTALLATION OF 35 LINEAR FEET OF HEAVY DUTY SIDEWALK SHED FOR BUILDING ALTERATION, FILED SEPARATELY. LIVE LOAD 300 PSF. SIDEWALK SHED SHALL COMPLY WITH CHAPTER #33 OF THE 2008 CODE. NO CHANGE IN USE, OCCUPANCY OR EGRESS UNDER THIS APPLICATION.**
Permit Description:	**CONSTRUCTION EQUIPMENT SIDEWALK SHED**
Work Class:	
Proposed Use:	OTHER RES
Permit Number:	121031490-01-EQ SH
Status:	ISSUED
Valuation:	$0.00
Contractor Company:	
Contractor Name:	ARSENAL SCAFFOLD INC

ADJOINING PROPERTY FINDINGS

Date:	**6/12/2007**
Permit Type:	**PL**
Description:	**INSTALL FIRE SUPPRESSION SYSTEM ONLYNO CHANGE IN USE, EGRESS OR OCCUPANCY.**
Permit Description:	**PLUMBING**
Work Class:	
Proposed Use:	OTHER
Permit Number:	104734414-01-PL
Status:	ISSUED
Valuation:	$3,000.00
Contractor Company:	
Contractor Name:	ADVANCED P,, & SPKLR CORP, AAA TOTAL PLUMBING INC, ADVANCED P,H & SPKLR CORP

Date:	**4/25/2007**
Permit Type:	**EW FP**
Description:	**INSTALL FIRE SUPPRESSION SYSTEM ONLYNO CHANGE IN USE, EGRESS OR OCCUPANCY.**
Permit Description:	**EQUIPMENT WORK FIRE SUPPRESSION**
Work Class:	
Proposed Use:	OTHER
Permit Number:	104734414-01-EW FP
Status:	ISSUED
Valuation:	$3,000.00
Contractor Company:	
Contractor Name:	MASTER FIRE PREV. SYS INC, MASTER FIRE PREVENT SYS I

ADJOINING PROPERTY FINDINGS

Date:	**3/20/2007**
Permit Type:	**PL**
Description:	**Minor interior partition changes with plumbing and mechanical work as per plan. There is no change to use, egress, or occupancy filed under this application.**
Permit Description:	**PLUMBING**
Work Class:	
Proposed Use:	OTHER
Permit Number:	104703750-01-PL
Status:	ISSUED
Valuation:	$34,000.00
Contractor Company:	
Contractor Name:	AAA TOTAL PLUMBING INC.

Date:	**3/14/2007**
Permit Type:	**EW MH**
Description:	**Minor interior partition changes with plumbing and mechanical work as per plan. There is no change to use, egress, or occupancy filed under this application.**
Permit Description:	**EQUIPMENT WORK MECHANICAL/HVAC**
Work Class:	
Proposed Use:	OTHER
Permit Number:	104703750-01-EW MH
Status:	ISSUED
Valuation:	$34,000.00
Contractor Company:	
Contractor Name:	HIGH POWER CONSTR. CORP

ADJOINING PROPERTY FINDINGS

Date:	**3/14/2007**
Permit Type:	**EW OT**
Description:	**Minor interior partition changes with plumbing and mechanical work as per plan. There is no change to use, egress, or occupancy filed under this application.**
Permit Description:	**EQUIPMENT WORK OTHER CONSTRUCTION EQUIPMENT**
Work Class:	
Proposed Use:	OTHER
Permit Number:	104703750-01-EW OT
Status:	ISSUED
Valuation:	$34,000.00
Contractor Company:	
Contractor Name:	HIGH POWER CONSTR. CORP

294 ELIZABETH ST

Date:	**12/5/2003**
Permit Type:	**EW MH**
Description:	**INSTALL A/C UNIT AT 1ST FL. NO CHANGE IN USE, EGRESS AND OCCUPANCY.**
Permit Description:	**EQUIPMENT WORK MECHANICAL/HVAC**
Work Class:	
Proposed Use:	OTHER
Permit Number:	103630590-01-EW MH
Status:	ISSUED
Valuation:	$15,000.00
Contractor Company:	
Contractor Name:	YUNG FA CONSTRUCTION INC, GOODWILL MECH. CORP, YUNG FA CONSTRUCTION INC., YUNG FA CONST INC, YUNG FA

ADJOINING PROPERTY FINDINGS

Date:	**9/10/2003**
Permit Type:	**EW MH**
Description:	**2122609824**
Permit Description:	**EQUIPMENT WORK MECHANICAL/HVAC**
Work Class:	
Proposed Use:	OTHER
Permit Number:	103533026-01-EW MH
Status:	ISSUED
Valuation:	$37,000.00
Contractor Company:	
Contractor Name:	CL2 ENTERPRISE INC, 9 J BUILDER INC

Date:	**9/10/2003**
Permit Type:	**EW OT**
Description:	**2122609824**
Permit Description:	**EQUIPMENT WORK OTHER CONSTRUCTION EQUIPMENT**
Work Class:	
Proposed Use:	OTHER
Permit Number:	103533026-01-EW OT
Status:	ISSUED
Valuation:	$37,000.00
Contractor Company:	
Contractor Name:	CL2 ENTERPRISE INC, 9 J BUILDER INC

Date:	**9/2/2003**
Permit Type:	**PL**
Description:	**2122609824**
Permit Description:	**PLUMBING**
Work Class:	
Proposed Use:	OTHER
Permit Number:	103533026-01-PL
Status:	ISSUED
Valuation:	$37,000.00
Contractor Company:	
Contractor Name:	KIN CHI PLUMB HEAT CORP., KIN CHI PLUMB HEAT. CORP., KIN CHI PLUMB HEAT CO, KIN CHI PLBG AND HTG COR

ADJOINING PROPERTY FINDINGS

Date: **8/14/2003**
Permit Type: **EW MH**
Description: **2122609824**

Permit Description: **EQUIPMENT WORK MECHANICAL/HVAC**
Work Class:
Proposed Use: OTHER
Permit Number: 103533026-01-EW MH
Status: ISSUED
Valuation: $37,000.00
Contractor Company:
Contractor Name: CL2 ENTERPRISE INC, 9 J BUILDER INC

Date: **8/14/2003**
Permit Type: **EW OT**
Description: **2122609824**

Permit Description: **EQUIPMENT WORK OTHER CONSTRUCTION EQUIPMENT**
Work Class:
Proposed Use: OTHER
Permit Number: 103533026-01-EW OT
Status: ISSUED
Valuation: $37,000.00
Contractor Company:
Contractor Name: CL2 ENTERPRISE INC, 9 J BUILDER INC

Date: **8/17/2000**
Permit Type:
Description:

Permit Description:
Work Class:
Proposed Use:
Permit Number: M192537
Status: COMPLETED
Valuation: $0.00
Contractor Company:
Contractor Name: DERBY ELECTRIC INC.

ADJOINING PROPERTY FINDINGS

Date: **12/19/1996**
Permit Type:
Description:

Permit Description:
Work Class:
Proposed Use:
Permit Number: M149814
Status: COMPLETED
Valuation: $0.00
Contractor Company:
Contractor Name: RICHARD BROWN

296 ELIZABETH ST

Date: **11/12/2009**
Permit Type:
Description:

Permit Description:
Work Class:
Proposed Use:
Permit Number: M297749
Status: ADMINISTRATIVELY CLOSED (MINOR WORK)
Valuation: $0.00
Contractor Company:
Contractor Name: GSA ELECTRIC CORP.

Date: **4/17/2009**
Permit Type: **PL**
Description:

Permit Description: **PLUMBING**
Work Class:
Proposed Use:
Permit Number: 110408700-01-PL
Status: ISSUED
Valuation: $0.00
Contractor Company:
Contractor Name: GALICJA PLBG AND HTG.CORP, GALICJA PLBG AND HTG CORP

ADJOINING PROPERTY FINDINGS

Date: **4/15/2009**
Permit Type: **EW OT**
Description:

Permit Description: **EQUIPMENT WORK OTHER CONSTRUCTION EQUIPMENT**
Work Class:
Proposed Use:
Permit Number: 110408700-01-EW OT
Status: ISSUED
Valuation: $0.00
Contractor Company:
Contractor Name: MY HOME LLC RENO BY MYHOM

Date: **4/15/2009**
Permit Type: **EW MH**
Description:

Permit Description: **EQUIPMENT WORK MECHANICAL/HVAC**
Work Class:
Proposed Use:
Permit Number: 110408700-02-EW MH
Status: ISSUED
Valuation: $0.00
Contractor Company:
Contractor Name: MY HOME LLC RENO BY MYHOM

Date: **11/3/2008**
Permit Type: **EW OT**
Description: **REPLACE EXTERIOR STAIRCASE IN COYRTYARD. NO CHANGE IN USE, EGRESS OR OCCUPANCY .**

Permit Description: **EQUIPMENT WORK OTHER CONSTRUCTION EQUIPMENT**
Work Class:
Proposed Use: OTHER COM
Permit Number: 110314650-01-EW OT
Status: ISSUED
Valuation: $10,000.00
Contractor Company:
Contractor Name: ABETTA BOILER & WELDING

ADJOINING PROPERTY FINDINGS

Date: **6/2/1987**
Permit Type:
Description:

Permit Description:
Work Class:
Proposed Use:
Permit Number: M021147
Status: COMPLETED
Valuation: $0.00
Contractor Company:
Contractor Name: F.G.E. ELEC'L CONTG INC

301 ELIZABETH ST

Date: **5/21/2012**
Permit Type: **EW FB**
Description:

Permit Description: **EQUIPMENT WORK FUEL BURNING**
Work Class:
Proposed Use:
Permit Number: 121024658-01-EW FB
Status: ISSUED
Valuation: $0.00
Contractor Company:
Contractor Name: ADVANTAGE PLBG & MECH.COR, ADVANTAGE PLBNG & MECH.CO

Date: **5/21/2012**
Permit Type: **PL**
Description:

Permit Description: **PLUMBING**
Work Class:
Proposed Use:
Permit Number: 121024658-01-PL
Status: ISSUED
Valuation: $0.00
Contractor Company:
Contractor Name: ADVANTAGE PLBG & MECH.COR, ADVANTAGE PLBNG & MECH.CO

ADJOINING PROPERTY FINDINGS

Date:	**10/23/2008**
Permit Type:	**PL**
Description:	**REMOVAL OF THREE (3) TUBS AT FIRST FLOOR.**
Permit Description:	**PLUMBING**
Work Class:	
Proposed Use:	OTHER J-2
Permit Number:	110356935-01-PL
Status:	ISSUED
Valuation:	$4,500.00
Contractor Company:	
Contractor Name:	ABR PLBG&HTG CONTR INC, ABR PLBG & HTG CONTR. INC

Date:	**10/15/2008**
Permit Type:	
Description:	
Permit Description:	
Work Class:	
Proposed Use:	
Permit Number:	M285943
Status:	COMPLETED
Valuation:	$0.00
Contractor Company:	
Contractor Name:	ACCU-GLO ELEC. OF N.Y.INC

Date:	**8/29/2008**
Permit Type:	**EQ FN**
Description:	**INSTALLATION OF A WOOD CONSTRUCTION FENCE ONLY, IN CONJUNCTION WITH APPLICATION #110112921.**
Permit Description:	**CONSTRUCTION EQUIPMENT FENCE**
Work Class:	
Proposed Use:	OTHER C
Permit Number:	110189117-01-EQ FN
Status:	ISSUED
Valuation:	$0.00
Contractor Company:	
Contractor Name:	D L RESTORATION, DL RESTORATION/BUILDERS CORP., DL RESTORATION & BUILDERS, DL RESTORATION & BUILDERS

ADJOINING PROPERTY FINDINGS

Date:	**8/22/2008**
Permit Type:	**AL**
Description:	**CHANGING USE AT FIRST FLOOR FROM FOUR (4) CLASS "A" APARTMENTS TO TWO (2) CLASS "A" APARTMENTS AND ONE (1) RETAIL STORE. REMOVAL OF INTERIOR PARTITIONS. MODIFICATION OF STOREFRONT.**
Permit Description:	**ALTERATION**
Work Class:	
Proposed Use:	OTHER C
Permit Number:	110112921-01-AL
Status:	ISSUED
Valuation:	$25,000.00
Contractor Company:	
Contractor Name:	D L RESTORATION, DL RESTORATION/BUILDERS CORP., DL RESTORATION & BUILDERS, DL RESTORATION & BUILDERS

Date:	**12/15/1999**
Permit Type:	
Description:	
Permit Description:	
Work Class:	
Proposed Use:	
Permit Number:	M184726
Status:	COMPLETED
Valuation:	$0.00
Contractor Company:	
Contractor Name:	WALLICCAN ELEC'L CONTR IN

ADJOINING PROPERTY FINDINGS

Date: **10/17/1995**
Permit Type:
Description:

Permit Description:
Work Class:
Proposed Use:
Permit Number: M136980
Status: COMPLETED
Valuation: $0.00
Contractor Company:
Contractor Name: HIGH-RISE ELECTRIC, INC.

Date: **10/17/1995**
Permit Type:
Description:

Permit Description:
Work Class:
Proposed Use:
Permit Number: M136981
Status: COMPLETED
Valuation: $0.00
Contractor Company:
Contractor Name: HIGH-RISE ELECTRIC, INC.

ADJOINING PROPERTY FINDINGS

302 ELIZABETH ST

Date:	**4/10/2006**
Permit Type:	**PL**
Description:	**This application is being filed for general interior renovation of the 2nd floor including plumbing, mechanical and general construction work as per the plans submitted herewith. No change to use, egress, or occupancy under this application.**
Permit Description:	**PLUMBING**
Work Class:	
Proposed Use:	OTHER
Permit Number:	104317106-01-PL
Status:	ISSUED
Valuation:	$35,000.00
Contractor Company:	
Contractor Name:	VALUE PLBG INC, WATERWORKS PLBG, WATERWORKS PLG, VALUE PLUMBING INC, VALUE PLG INC, VALUE PLUMBING,

Date:	**3/15/2006**
Permit Type:	**EW MH**
Description:	**This application is being filed for general interior renovation of the 2nd floor including plumbing, mechanical and general construction work as per the plans submitted herewith. No change to use, egress, or occupancy under this application.**
Permit Description:	**EQUIPMENT WORK MECHANICAL/HVAC**
Work Class:	
Proposed Use:	OTHER
Permit Number:	104317106-01-EW MH
Status:	ISSUED
Valuation:	$35,000.00
Contractor Company:	
Contractor Name:	FULLERTONGENE. CONSTR., FULLERTON GENERAL CONSTR INC, FULLERTON GEN CONTR, FULLERTON GENERAL CONSTRU

ADJOINING PROPERTY FINDINGS

Date:	**3/15/2006**
Permit Type:	**EW OT**
Description:	**This application is being filed for general interior renovation of the 2nd floor including plumbing, mechanical and general construction work as per the plans submitted herewith. No change to use, egress, or occupancy under this application.**
Permit Description:	**EQUIPMENT WORK OTHER CONSTRUCTION EQUIPMENT**
Work Class:	
Proposed Use:	OTHER
Permit Number:	104317106-01-EW OT
Status:	ISSUED
Valuation:	$35,000.00
Contractor Company:	
Contractor Name:	FULLERTONGENE. CONSTR., FULLERTON GENERAL CONSTR INC, FULLERTON GEN CONTR, FULLERTON GENERAL CONSTRU

Date:	**4/14/2005**
Permit Type:	**EW SP**
Description:	
Permit Description:	**EQUIPMENT WORK SPRINKLER**
Work Class:	
Proposed Use:	
Permit Number:	104003178-01-EW SP
Status:	ISSUED
Valuation:	$0.00
Contractor Company:	
Contractor Name:	C2 PLUMBING CORP, CASE PLUMBING LLC

ADJOINING PROPERTY FINDINGS

Date:	**4/14/2005**
Permit Type:	**PL**
Description:	**PERFORM MINOR INTERIOR DEMOLITION AND ERCT NEW PARTITIONS TO REVISE APARTMENT LAYOUT. PERFORM PLUMBING AND MECHANICAL WORK IN CONJUNCTION WITH REVISION. NO CHANGE TO USE, OCCUPANCY, EGRESS OR FIREPROTECTION.**
Permit Description:	**PLUMBING**
Work Class:	
Proposed Use:	OTHER
Permit Number:	104003187-01-PL
Status:	ISSUED
Valuation:	$51,000.00
Contractor Company:	
Contractor Name:	C2 PLUMBING CORP, CASE PLUMBING LLC

Date:	**2/22/2005**
Permit Type:	**EW MH**
Description:	**PERFORM MINOR INTERIOR DEMOLITION AND ERCT NEW PARTITIONS TO REVISE APARTMENT LAYOUT. PERFORM PLUMBING AND MECHANICAL WORK IN CONJUNCTION WITH REVISION. NO CHANGE TO USE, OCCUPANCY, EGRESS OR FIREPROTECTION.**
Permit Description:	**EQUIPMENT WORK MECHANICAL/HVAC**
Work Class:	
Proposed Use:	OTHER
Permit Number:	104003187-01-EW MH
Status:	ISSUED
Valuation:	$51,000.00
Contractor Company:	
Contractor Name:	ORIENTAL CONTR. LLC

ADJOINING PROPERTY FINDINGS

Date:	**2/22/2005**
Permit Type:	**EW OT**
Description:	**PERFORM MINOR INTERIOR DEMOLITION AND ERCT NEW PARTITIONS TO REVISE APARTMENT LAYOUT. PERFORM PLUMBING AND MECHANICAL WORK IN CONJUNCTION WITH REVISION. NO CHANGE TO USE, OCCUPANCY, EGRESS OR FIREPROTECTION.**
Permit Description:	**EQUIPMENT WORK OTHER CONSTRUCTION EQUIPMENT**
Work Class:	
Proposed Use:	OTHER
Permit Number:	104003187-01-EW OT
Status:	ISSUED
Valuation:	$51,000.00
Contractor Company:	
Contractor Name:	ORIENTAL CONTR. LLC

Date:	**7/6/2004**
Permit Type:	**EW OT**
Description:	**2122263849**
Permit Description:	**EQUIPMENT WORK OTHER CONSTRUCTION EQUIPMENT**
Work Class:	
Proposed Use:	OTHER
Permit Number:	103540134-01-EW OT
Status:	ISSUED
Valuation:	$40,000.00
Contractor Company:	
Contractor Name:	BELLET CONSTRUCTION CO, BELLET CONSTRUCTION CO.IN

ADJOINING PROPERTY FINDINGS

Date: **8/26/2003**
Permit Type: **EW OT**
Description: **2122263849**

Permit Description: **EQUIPMENT WORK OTHER CONSTRUCTION EQUIPMENT**
Work Class:
Proposed Use: OTHER
Permit Number: 103540134-01-EW OT
Status: ISSUED
Valuation: $40,000.00
Contractor Company:
Contractor Name: BELLET CONSTRUCTION CO, BELLET CONSTRUCTION CO.IN

Date: **9/16/1992**
Permit Type:
Description:

Permit Description:
Work Class:
Proposed Use:
Permit Number: M099100
Status: COMPLETED
Valuation: $0.00
Contractor Company:
Contractor Name: TANACHION ELEC'L CONT'G I

Date: **5/21/1987**
Permit Type:
Description:

Permit Description:
Work Class:
Proposed Use:
Permit Number: M020714
Status: COMPLETED
Valuation: $0.00
Contractor Company:
Contractor Name: ELGIN-LITE INC.

ADJOINING PROPERTY FINDINGS

Date: **3/10/1986**
Permit Type:
Description:

Permit Description:
Work Class:
Proposed Use:
Permit Number: 047828
Status: COMPLETED
Valuation: $0.00
Contractor Company:
Contractor Name: ELGIN-LITE INC.

Date: **12/2/1985**
Permit Type:
Description:

Permit Description:
Work Class:
Proposed Use:
Permit Number: 042659
Status: COMPLETED
Valuation: $0.00
Contractor Company:
Contractor Name: GARY ELECTRIC CORP.

ADJOINING PROPERTY FINDINGS

LAFAYETTE ST

265 LAFAYETTE ST

Date:	**5/8/2012**
Permit Type:	**PL**
Description:	**PROPOSE REMOVAL OF INTERIOR WALLS & FLOOR FINISHES TO APT#2G & 3G ON 1ST FL, REMOVAL OF WALLS & FINISHES IN CELLAR STORAGES & LAUNDRY ROOM. RENOVATE APT#2G &3G ON 1ST FL,RELOCATE LAUNDRY ROOM IN CELLAR & CREATE NEW RECREATIONAL ROOM IN CELLAR ACCESSIBLE TO APT#3G ALL AS PER PLANS. THERE IS NO CHANGE IN USE,OCCUPANCY,OR EGRESS UNDER THIS APPLICATION**
Permit Description:	**PLUMBING**
Work Class:	
Proposed Use:	OTHER COM
Permit Number:	121036495-01-PL
Status:	ISSUED
Valuation:	$174,775.00
Contractor Company:	
Contractor Name:	ORION PLUMBING & HTG CORP, GREAT CITY PLBG & HTG COR

Date:	**5/7/2012**
Permit Type:	**EW MH**
Description:	**PROPOSE REMOVAL OF INTERIOR WALLS & FLOOR FINISHES TO APT#2G & 3G ON 1ST FL, REMOVAL OF WALLS & FINISHES IN CELLAR STORAGES & LAUNDRY ROOM. RENOVATE APT#2G &3G ON 1ST FL,RELOCATE LAUNDRY ROOM IN CELLAR & CREATE NEW RECREATIONAL ROOM IN CELLAR ACCESSIBLE TO APT#3G ALL AS PER PLANS. THERE IS NO CHANGE IN USE,OCCUPANCY,OR EGRESS UNDER THIS APPLICATION**
Permit Description:	**EQUIPMENT WORK MECHANICAL/HVAC**
Work Class:	
Proposed Use:	OTHER COM
Permit Number:	121036495-01-EW MH
Status:	ISSUED
Valuation:	$174,775.00
Contractor Company:	
Contractor Name:	MARCO POLO DESIGN CORP

ADJOINING PROPERTY FINDINGS

Date:	**5/7/2012**
Permit Type:	**EW OT**
Description:	**PROPOSE REMOVAL OF INTERIOR WALLS & FLOOR FINISHES TO APT#2G & 3G ON 1ST FL, REMOVAL OF WALLS & FINISHES IN CELLAR STORAGES & LAUNDRY ROOM. RENOVATE APT#2G &3G ON 1ST FL,RELOCATE LAUNDRY ROOM IN CELLAR & CREATE NEW RECREATIONAL ROOM IN CELLAR ACCESSIBLE TO APT#3G ALL AS PER PLANS. THERE IS NO CHANGE IN USE,OCCUPANCY,OR EGRESS UNDER THIS APPLICATION**
Permit Description:	**EQUIPMENT WORK OTHER CONSTRUCTION EQUIPMENT**
Work Class:	
Proposed Use:	OTHER COM
Permit Number:	121036495-01-EW OT
Status:	ISSUED
Valuation:	$174,775.00
Contractor Company:	
Contractor Name:	MARCO POLO DESIGN CORP

Date:	**3/16/2012**
Permit Type:	**EW OT**
Description:	**PROPOSE REMOVAL OF INTERIOR WALL AND FLOOR FINISHES AND TO RENOVATE EXISTING APARTMENT #1B ON THE SECOND FLOOR, AND DIRECTLY REPLACE PLUMBING ON EXISTING ROUGH-IN ALL AS PER PLANS FILED HERE WITH. THERE IS NO CHANGE IN USE OCCUPANCY OR EGRESS UNDER THIS APPLICATION.**
Permit Description:	**EQUIPMENT WORK OTHER CONSTRUCTION EQUIPMENT**
Work Class:	
Proposed Use:	OTHER COM
Permit Number:	121006981-01-EW OT
Status:	ISSUED
Valuation:	$25,500.00
Contractor Company:	
Contractor Name:	MARCO POLO DESIGN CORP

ADJOINING PROPERTY FINDINGS

Date:	**8/18/2011**
Permit Type:	**AL**
Description:	**REPLACE WINDOW LINTELS AND WINDOW SILLS AS PER PLAN. NO CHANGE TO USE, EXITS OR OCCUPANCY.**
Permit Description:	**ALTERATION**
Work Class:	
Proposed Use:	OTHER COM
Permit Number:	120796512-01-AL
Status:	ISSUED
Valuation:	$13,225.00
Contractor Company:	
Contractor Name:	A BEST RESTORATION CORP, ZENCO GROUP INC

Date:	**5/6/2011**
Permit Type:	**EW OT**
Description:	
Permit Description:	**EQUIPMENT WORK OTHER CONSTRUCTION EQUIPMENT**
Work Class:	
Proposed Use:	
Permit Number:	120225595-01-EW OT
Status:	ISSUED
Valuation:	$0.00
Contractor Company:	
Contractor Name:	C. MCCORMACK INC, C. MC CORMACK INC

ADJOINING PROPERTY FINDINGS

Date:	**11/19/2010**
Permit Type:	**EW OT**
Description:	**REPLACE WINDOW LINTELS AND WINDOW SILLS AS PER PLANS. NO CHANGE TO USE, EGRESS OR OCCUPANCY. SIDEWALK SHED INSTALLED UNDER APPLICATION #120480014.**
Permit Description:	**EQUIPMENT WORK OTHER CONSTRUCTION EQUIPMENT**
Work Class:	
Proposed Use:	OTHER RES
Permit Number:	120536198-01-EW OT
Status:	ISSUED
Valuation:	$29,450.00
Contractor Company:	
Contractor Name:	N.S. CONSTR & WATERPROOF

Date:	**9/24/2010**
Permit Type:	**EQ SH**
Description:	**PROPOSED INSTALLATION OF HEAVYDUTY SIDEWALK SHED FILED FOR REMEDIAL REPAIRS AS PER PLANS. NO CHANGE IN USE OCCUPANCY OR EGRESS UNDER THIS APPLICATION. LIVE LOAD 300 PSF. SIDEWALK SHED SHALL COMPLY WITH CHAPTER # 33 OF THE 2008 CODE. NO STORAGE ON SIDEWALK SHED**
Permit Description:	**CONSTRUCTION EQUIPMENT SIDEWALK SHED**
Work Class:	
Proposed Use:	OTHER COM
Permit Number:	120480014-01-EQ SH
Status:	ISSUED
Valuation:	$0.00
Contractor Company:	
Contractor Name:	ROCK SCAFFOLDING CORP

ADJOINING PROPERTY FINDINGS

Date: **9/20/2010**
Permit Type:
Description:

Permit Description:
Work Class:
Proposed Use:
Permit Number: M306954
Status: AWAITING INSPECTION REQUEST
Valuation: $0.00
Contractor Company:
Contractor Name: U.S. ELECTRIC CORP.

Date: **6/10/2010**
Permit Type: **EW OT**
Description:

Permit Description: **EQUIPMENT WORK OTHER CONSTRUCTION EQUIPMENT**
Work Class:
Proposed Use:
Permit Number: 120366193-01-EW OT
Status: ISSUED
Valuation: $0.00
Contractor Company:
Contractor Name: THE PLUMBING.COMPANY, INC, HSU & ASSOCIATES INC

Date: **5/19/2010**
Permit Type:
Description:

Permit Description:
Work Class:
Proposed Use:
Permit Number: M302870
Status: AWAITING INSPECTION REQUEST
Valuation: $0.00
Contractor Company:
Contractor Name: WCK ELECTRIC CORP.

ADJOINING PROPERTY FINDINGS

Date: **3/26/2010**
Permit Type: **PL**
Description:

Permit Description: **PLUMBING**
Work Class:
Proposed Use:
Permit Number: 120225595-01-PL
Status: ISSUED
Valuation: $0.00
Contractor Company:
Contractor Name: ORION PLUMBING & HTG CORP, GREAT CITY PLBG & HTG COR

Date: **3/26/2010**
Permit Type:
Description:

Permit Description:
Work Class:
Proposed Use:
Permit Number: M301155
Status: ASSIGNED TO INSPECTOR
Valuation: $0.00
Contractor Company:
Contractor Name: MANDA ELECTRIC CO.

Date: **3/24/2010**
Permit Type:
Description:

Permit Description:
Work Class:
Proposed Use:
Permit Number: M301088
Status: ASSIGNED TO INSPECTOR
Valuation: $0.00
Contractor Company:
Contractor Name: MANDA ELECTRIC CO.

ADJOINING PROPERTY FINDINGS

Date: **2/18/2010**
Permit Type:
Description:

Permit Description:
Work Class:
Proposed Use:
Permit Number: M300040
Status: ASSIGNED TO INSPECTOR
Valuation: $0.00
Contractor Company:
Contractor Name: MANDA ELECTRIC CO.

Date: **12/18/2009**
Permit Type: **EW OT**
Description: **FIRST FLOOR LOBBY: NEW CERAMIC TILES & MARBLE RESTORATION IN VESTIBULE. NEW PANEL AROUND MAIL BOX.**

Permit Description: **EQUIPMENT WORK OTHER CONSTRUCTION EQUIPMENT**
Work Class:
Proposed Use: OTHER RES
Permit Number: 120225595-01-EW OT
Status: ISSUED
Valuation: $10,000.00
Contractor Company:
Contractor Name: C. MCCORMACK INC, C. MC CORMACK INC

Date: **7/27/2009**
Permit Type: **EW OT**
Description:

Permit Description: **EQUIPMENT WORK OTHER CONSTRUCTION EQUIPMENT**
Work Class:
Proposed Use:
Permit Number: 120055108-01-EW OT
Status: ISSUED
Valuation: $0.00
Contractor Company:
Contractor Name: DEBENEDITTIS LANDSCAP INC

ADJOINING PROPERTY FINDINGS

Date:	**12/4/2008**
Permit Type:	**EW OT**
Description:	
Permit Description:	**EQUIPMENT WORK Other Construction Equipment**
Work Class:	
Proposed Use:	
Permit Number:	110386635-01-EW OT
Status:	ISSUED
Valuation:	$0.00
Contractor Company:	
Contractor Name:	C. MCCORMACK INC, C. MC CORMACK INC

Date:	**2/1/2008**
Permit Type:	**EW OT**
Description:	**INTERIOR RENOVATION FOR APT B20 AT 5TH FLOOR, NO CHANGE IN USE , EGRESS OR OCCUPANCY**
Permit Description:	**EQUIPMENT WORK OTHER CONSTRUCTION EQUIPMENT**
Work Class:	
Proposed Use:	OTHER
Permit Number:	110085728-01-EW OT
Status:	ISSUED
Valuation:	$10,000.00
Contractor Company:	
Contractor Name:	C.MCCORMACK, INC, C MCCORMACK INC, MCCORMACK PLUMB, C MCCORMACK INC., C.MCCORMACK_INC, C MCCORMACK I

ADJOINING PROPERTY FINDINGS

Date:	**9/19/2007**
Permit Type:	**EW OT**
Description:	**INTERIOR RENOVATION FOR APT 1G AT 1ST FLOOR, ERECT PARTITIONS, INSTALL PLUMBING FIXTURES. NO CHANGE IN USE , EGRESS OR OCCUPANCY**
Permit Description:	**EQUIPMENT WORK OTHER CONSTRUCTION EQUIPMENT**
Work Class:	
Proposed Use:	OTHER
Permit Number:	104895678-01-EW OT
Status:	ISSUED
Valuation:	$25,000.00
Contractor Company:	
Contractor Name:	C.MCCORMACK, INC, C MCCORMACK INC, MCCORMACK PLUMB, C MCCORMACK INC., C.MCCORMACK_INC, C MCCORMACK I

Date:	**8/23/2007**
Permit Type:	**EW OT**
Description:	**INTERIOR RENOVATION FOR APT B4 AT 2ND FLOOR, NO CHANGE IN USE , EGRESS OR OCCUPANCY**
Permit Description:	**EQUIPMENT WORK OTHER CONSTRUCTION EQUIPMENT**
Work Class:	
Proposed Use:	OTHER
Permit Number:	104874085-01-EW OT
Status:	ISSUED
Valuation:	$10,000.00
Contractor Company:	
Contractor Name:	C MC CORMACK INC, C. MC CORMACK INC, C MCORMACK INC, C MCCORMACK INC

ADJOINING PROPERTY FINDINGS

Date:	**1/16/2007**
Permit Type:	
Description:	
Permit Description:	
Work Class:	
Proposed Use:	
Permit Number:	M262507
Status:	NO ACCESS
Valuation:	$0.00
Contractor Company:	
Contractor Name:	BERNARDI ELECTRIC INC.

Date:	**1/10/2007**
Permit Type:	**PL**
Description:	**RENOVATE PARTIAL FIRST FL & CEL; INSTALL KITCHEN EQUIPMENTS FOR FOOD STORE@ 1ST FL; ERECT A SPRIAL STAIR, NO CHANGE IN USE , EGRESS OR OCCUPANCY**
Permit Description:	**PLUMBING**
Work Class:	
Proposed Use:	OTHER
Permit Number:	104474258-01-PL
Status:	ISSUED
Valuation:	$25,000.00
Contractor Company:	
Contractor Name:	NEW YORK STANDARD MECH CO, MAYIM MECHANICAL LLC

ADJOINING PROPERTY FINDINGS

Date:	**12/12/2006**
Permit Type:	**EW MH**
Description:	**RENOVATE PARTIAL FIRST FL & CEL; INSTALL KITCHEN EQUIPMENTS FOR FOOD STORE@ 1ST FL; ERECT A SPRIAL STAIR, NO CHANGE IN USE , EGRESS OR OCCUPANCY**
Permit Description:	**EQUIPMENT WORK MECHANICAL/HVAC**
Work Class:	
Proposed Use:	OTHER
Permit Number:	104474258-01-EW MH
Status:	ISSUED
Valuation:	$25,000.00
Contractor Company:	
Contractor Name:	C.MCCORMACK, INC, C MCCORMACK INC, MCCORMACK PLUMB, C MCCORMACK INC., C.MCCORMACK_INC, C MCCORMACK I

Date:	**12/12/2006**
Permit Type:	**EW OT**
Description:	**RENOVATE PARTIAL FIRST FL & CEL; INSTALL KITCHEN EQUIPMENTS FOR FOOD STORE@ 1ST FL; ERECT A SPRIAL STAIR, NO CHANGE IN USE , EGRESS OR OCCUPANCY**
Permit Description:	**EQUIPMENT WORK OTHER CONSTRUCTION EQUIPMENT**
Work Class:	
Proposed Use:	OTHER
Permit Number:	104474258-01-EW OT
Status:	ISSUED
Valuation:	$25,000.00
Contractor Company:	
Contractor Name:	C.MCCORMACK, INC, C MCCORMACK INC, MCCORMACK PLUMB, C MCCORMACK INC., C.MCCORMACK_INC, C MCCORMACK I

ADJOINING PROPERTY FINDINGS

Date:	**9/13/2006**
Permit Type:	
Description:	
Permit Description:	
Work Class:	
Proposed Use:	
Permit Number:	M259249
Status:	COMPLETED
Valuation:	$0.00
Contractor Company:	
Contractor Name:	GILSTON ELEC. MAINT. CORP

Date:	**6/26/2006**
Permit Type:	**EW MH**
Description:	**RENOVATE PARTIAL FIRST FL & CEL; INSTALL KITCHEN EQUIPMENTS FOR FOOD STORE@ 1ST FL; ERECT A SPRIAL STAIR, NO CHANGE IN USE , EGRESS OR OCCUPANCY**
Permit Description:	**EQUIPMENT WORK MECHANICAL/HVAC**
Work Class:	
Proposed Use:	OTHER
Permit Number:	104474258-01-EW MH
Status:	ISSUED
Valuation:	$25,000.00
Contractor Company:	
Contractor Name:	C.MCCORMACK, INC, C MCCORMACK INC, MCCORMACK PLUMB, C MCCORMACK INC., C.MCCORMACK_INC, C MCCORMACK I

ADJOINING PROPERTY FINDINGS

Date:	**6/26/2006**
Permit Type:	**EW OT**
Description:	**RENOVATE PARTIAL FIRST FL & CEL; INSTALL KITCHEN EQUIPMENTS FOR FOOD STORE@ 1ST FL; ERECT A SPRIAL STAIR, NO CHANGE IN USE , EGRESS OR OCCUPANCY**
Permit Description:	**EQUIPMENT WORK OTHER CONSTRUCTION EQUIPMENT**
Work Class:	
Proposed Use:	OTHER
Permit Number:	104474258-01-EW OT
Status:	ISSUED
Valuation:	$25,000.00
Contractor Company:	
Contractor Name:	C.MCCORMACK, INC, C MCCORMACK INC, MCCORMACK PLUMB, C MCCORMACK INC., C.MCCORMACK_INC, C MCCORMACK I

Date:	**4/3/2006**
Permit Type:	
Description:	
Permit Description:	
Work Class:	
Proposed Use:	
Permit Number:	M254649
Status:	COMPLETED
Valuation:	$0.00
Contractor Company:	
Contractor Name:	CHRISTOPHER JON ELEC'L

ADJOINING PROPERTY FINDINGS

Date: **12/30/2003**
Permit Type: **EW OT**
Description:

Permit Description: **EQUIPMENT WORK OTHER CONSTRUCTION EQUIPMENT**
Work Class:
Proposed Use:
Permit Number: 103088150-01-EW OT
Status: ISSUED
Valuation: $0.00
Contractor Company:
Contractor Name: BROIS CONSTRUCTION CORP, BROIS CONSTR. CDSORP, BROIS CONSTR. CORP, BROIS CONSTR. CORP, BROIS CO

Date: **11/8/2002**
Permit Type:
Description:

Permit Description:
Work Class:
Proposed Use:
Permit Number: M217713
Status: AWAITING INSPECTION REQUEST
Valuation: $0.00
Contractor Company:
Contractor Name: ROBERT S. COVELLO

Date: **12/29/1988**
Permit Type:
Description:

Permit Description:
Work Class:
Proposed Use:
Permit Number: M046720
Status: CLOSED/CANCELLED
Valuation: $0.00
Contractor Company:
Contractor Name: JOSEPH WEINSTEIN ELECTRIC

ADJOINING PROPERTY FINDINGS

Date: **8/27/1987**
Permit Type:
Description:

Permit Description:
Work Class:
Proposed Use:
Permit Number: M025330
Status: COMPLETED
Valuation: $0.00
Contractor Company:
Contractor Name: D.J. SIGN HANGERS CO.INC.

Date: **8/19/1987**
Permit Type:
Description:

Permit Description:
Work Class:
Proposed Use:
Permit Number: M024962
Status: COMPLETED
Valuation: $0.00
Contractor Company:
Contractor Name: JOSEPH WEINSTEIN ELECTRIC

Date: **3/20/1986**
Permit Type:
Description:

Permit Description:
Work Class:
Proposed Use:
Permit Number: 048829
Status: COMPLETED
Valuation: $0.00
Contractor Company:
Contractor Name: P.N. TRAMANTANO.LIC ELCTR

ADJOINING PROPERTY FINDINGS

267 LAFAYETTE ST

Date:	**1/19/2011**
Permit Type:	**PL**
Description:	**RENOVATE PARTIAL FIRST FL & CEL; INSTALL KITCHEN EQUIPMENTS, STORE FRONT FOR FOOD STORE @ 1ST FLOOR. NO CHANGE IN USE, EGRESS, OR OCCUPANCY.**
Permit Description:	**PLUMBING**
Work Class:	
Proposed Use:	OTHER F-4
Permit Number:	120467627-01-PL
Status:	ISSUED
Valuation:	$40,000.00
Contractor Company:	
Contractor Name:	THE PLUMBING COMPANY INC, QUEENS MAINTENANCE CO INC

Date:	**9/13/2010**
Permit Type:	**EW OT**
Description:	**RENOVATE PARTIAL FIRST FL & CEL; INSTALL KITCHEN EQUIPMENTS, STORE FRONT FOR FOOD STORE @ 1ST FLOOR. NO CHANGE IN USE, EGRESS, OR OCCUPANCY.**
Permit Description:	**EQUIPMENT WORK OTHER CONSTRUCTION EQUIPMENT**
Work Class:	
Proposed Use:	OTHER F-4
Permit Number:	120467627-01-EW OT
Status:	ISSUED
Valuation:	$40,000.00
Contractor Company:	
Contractor Name:	ICROWN CONSTRUCTION CO IN, ICROWN CONSTRUCTION CO INC

ADJOINING PROPERTY FINDINGS

Date: **7/12/1996**
Permit Type:
Description:

Permit Description:
Work Class:
Proposed Use:
Permit Number: M144661
Status: COMPLETED
Valuation: $0.00
Contractor Company:
Contractor Name: APOLLO ELECTRIC INC.

270 LAFAYETTE ST

Date: **8/17/2011**
Permit Type: **EW OT**
Description: **STRUCTURAL MODIFICATIONS AT THE THE BULKHEAD AS PER PLANS NO CHANGE IN USE EGR ESS OR OCCUPANCY**

Permit Description: **EQUIPMENT WORK OTHER CONSTRUCTION EQUIPMENT**
Work Class:
Proposed Use: OTHER COM
Permit Number: 120793613-01-EW OT
Status: ISSUED
Valuation: $94,375.00
Contractor Company:
Contractor Name: PHOENIX BRIDGING INC, PHOENIX BLDG RESTORER INC, PHEONIX CONSTRUCTION INC, PHEONIX 132 SUTTON STREET

ADJOINING PROPERTY FINDINGS

Date:	**7/1/2011**
Permit Type:	**EQ SF**
Description:	**INSTALLATION OF PIPE SCAFFOLDING AS PER PLANS. NO CHANGE IN USE, EGRESS, OR OCCUPANCY.**
Permit Description:	**CONSTRUCTION EQUIPMENT SCAFFOLD**
Work Class:	
Proposed Use:	OTHER COM
Permit Number:	120745373-01-EQ SF
Status:	ISSUED
Valuation:	$0.00
Contractor Company:	
Contractor Name:	PHOENIX BRIDGING INC, PHOENIX BLDG RESTORER INC, PHEONIX CONSTRUCTION INC, PHEONIX 132 SUTTON STREET

Date:	**12/29/2010**
Permit Type:	**EW OT**
Description:	
Permit Description:	**EQUIPMENT WORK OTHER CONSTRUCTION EQUIPMENT**
Work Class:	
Proposed Use:	
Permit Number:	120074631-01-EW OT
Status:	ISSUED
Valuation:	$0.00
Contractor Company:	
Contractor Name:	PHOENIX BRIDGING INC, PHOENIX BLDG RESTORER INC, PHEONIX CONSTRUCTION INC, PHEONIX 132 SUTTON STREET

ADJOINING PROPERTY FINDINGS

Date: **12/29/2010**
Permit Type: **EW OT**
Description:

Permit Description: **EQUIPMENT WORK OTHER CONSTRUCTION EQUIPMENT**
Work Class:
Proposed Use:
Permit Number: 120074631-02-EW OT
Status: ISSUED
Valuation: $0.00
Contractor Company:
Contractor Name: PHOENIX BRIDGING INC, PHOENIX BLDG RESTORER INC, PHEONIX CONSTRUCTION INC, PHEONIX 132 SUTTON STREET

Date: **12/8/2010**
Permit Type:
Description:

Permit Description:
Work Class:
Proposed Use:
Permit Number: M309489
Status: AWAITING INSPECTION REQUEST
Valuation: $0.00
Contractor Company:
Contractor Name: EXCELLO ELEC. CONST. & MA

Date: **11/12/2010**
Permit Type: **EW OT**
Description:

Permit Description: **EQUIPMENT WORK OTHER CONSTRUCTION EQUIPMENT**
Work Class:
Proposed Use:
Permit Number: 120074631-01-EW OT
Status: ISSUED
Valuation: $0.00
Contractor Company:
Contractor Name: PHOENIX BRIDGING INC, PHOENIX BLDG RESTORER INC, PHEONIX CONSTRUCTION INC, PHEONIX 132 SUTTON STREET

ADJOINING PROPERTY FINDINGS

Date: **11/12/2010**
Permit Type: **EW OT**
Description:

Permit Description: **EQUIPMENT WORK OTHER CONSTRUCTION EQUIPMENT**
Work Class:
Proposed Use:
Permit Number: 120074631-02-EW OT
Status: ISSUED
Valuation: $0.00
Contractor Company:
Contractor Name: PHOENIX BRIDGING INC, PHOENIX BLDG RESTORER INC, PHEONIX CONSTRUCTION INC, PHEONIX 132 SUTTON STREET

Date: **5/10/2010**
Permit Type:
Description:

Permit Description:
Work Class:
Proposed Use:
Permit Number: M302627
Status: NO ACCESS
Valuation: $0.00
Contractor Company:
Contractor Name: TRIBORO ELEC'L CONTR'G CO

Date: **2/19/2010**
Permit Type: **PL**
Description:

Permit Description: **PLUMBING**
Work Class:
Proposed Use:
Permit Number: 110306393-01-PL
Status: ISSUED
Valuation: $0.00
Contractor Company:
Contractor Name: METRO P & H INC, METRO INCORPORATED, METRO PLBG & HTG INC

ADJOINING PROPERTY FINDINGS

Date: **1/27/2010**
Permit Type:
Description:

Permit Description:
Work Class:
Proposed Use:
Permit Number: M299485
Status: COMPLETED
Valuation: $0.00
Contractor Company:
Contractor Name: NEW PHASE ELEC'L CONTR'S

Date: **12/16/2009**
Permit Type: **EW OT**
Description:

Permit Description: **EQUIPMENT WORK OTHER CONSTRUCTION EQUIPMENT**
Work Class:
Proposed Use:
Permit Number: 120074631-01-EW OT
Status: ISSUED
Valuation: $0.00
Contractor Company:
Contractor Name: PHOENIX BRIDGING INC, PHOENIX BLDG RESTORER INC, PHEONIX CONSTRUCTION INC, PHEONIX 132 SUTTON STREET

Date: **12/16/2009**
Permit Type: **EW OT**
Description:

Permit Description: **EQUIPMENT WORK OTHER CONSTRUCTION EQUIPMENT**
Work Class:
Proposed Use:
Permit Number: 120074631-02-EW OT
Status: ISSUED
Valuation: $0.00
Contractor Company:
Contractor Name: PHOENIX BRIDGING INC, PHOENIX BLDG RESTORER INC, PHEONIX CONSTRUCTION INC, PHEONIX 132 SUTTON STREET

ADJOINING PROPERTY FINDINGS

Date: **11/2/2009**
Permit Type: **SG**
Description:

Permit Description: **SIGN**
Work Class:
Proposed Use:
Permit Number: 120068844-01-SG
Status: ISSUED
Valuation: $0.00
Contractor Company:
Contractor Name: METROPOLITAN SIGN&RIG COR, METROPOLITAN SIGN & RIGGI

Date: **11/2/2009**
Permit Type: **AL**
Description:

Permit Description: **ALTERATION**
Work Class:
Proposed Use:
Permit Number: 120068853-01-AL
Status: ISSUED
Valuation: $0.00
Contractor Company:
Contractor Name: METROPOLITAN SIGN&RIG COR, METROPOLITAN SIGN & RIGGI

ADJOINING PROPERTY FINDINGS

Date:	**10/16/2009**
Permit Type:	**EQ SH**
Description:	**INSTALLATION OF 50 LINEAR FEET OF HEAVY DUTY SIDEWALK SHED FOR BUILDING ALTERATION, FILED SEPARATELY. LIVE LOAD 300 PSF. SIDEWALK SHED SHALL COMPLY WITH CHAPTER #33 OF THE 2008 CODE. NO CHANGE IN USE, OCCUPANCY OR EGRESS UNDER THIS APPLICATION.**
Permit Description:	**CONSTRUCTION EQUIPMENT SIDEWALK SHED**
Work Class:	
Proposed Use:	OTHER RES
Permit Number:	120182337-01-EQ SH
Status:	ISSUED
Valuation:	$0.00
Contractor Company:	
Contractor Name:	OUTDOOR INSTALLATIONS LLC

Date:	**10/9/2009**
Permit Type:	
Description:	
Permit Description:	
Work Class:	
Proposed Use:	
Permit Number:	M296815
Status:	AWAITING INSPECTION REQUEST
Valuation:	$0.00
Contractor Company:	
Contractor Name:	MARI ELEC. CONTR'S INC.

ADJOINING PROPERTY FINDINGS

Date: **9/5/2009**
Permit Type:
Description:

Permit Description:
Work Class:
Proposed Use:
Permit Number: M295870
Status: ADMINISTRATIVELY CLOSED (MINOR WORK)
Valuation: $0.00
Contractor Company:
Contractor Name: EXCELLO ELEC. CONST. & MA

Date: **7/24/2009**
Permit Type: **EW OT**
Description:

Permit Description: **EQUIPMENT WORK OTHER CONSTRUCTION EQUIPMENT**
Work Class:
Proposed Use:
Permit Number: 120074631-01-EW OT
Status: ISSUED
Valuation: $0.00
Contractor Company:
Contractor Name: PHOENIX BRIDGING INC, PHOENIX BLDG RESTORER INC, PHEONIX CONSTRUCTION INC, PHEONIX 132 SUTTON STREET

Date: **7/24/2009**
Permit Type: **EW OT**
Description:

Permit Description: **EQUIPMENT WORK OTHER CONSTRUCTION EQUIPMENT**
Work Class:
Proposed Use:
Permit Number: 120074631-02-EW OT
Status: ISSUED
Valuation: $0.00
Contractor Company:
Contractor Name: PHOENIX BRIDGING INC, PHOENIX BLDG RESTORER INC, PHEONIX CONSTRUCTION INC, PHEONIX 132 SUTTON STREET

ADJOINING PROPERTY FINDINGS

Date: **7/15/2009**
Permit Type: **EW OT**
Description:

Permit Description: **EQUIPMENT WORK OTHER CONSTRUCTION EQUIPMENT**
Work Class:
Proposed Use:
Permit Number: 120073455-01-EW OT
Status: ISSUED
Valuation: $0.00
Contractor Company:
Contractor Name: PHOENIX BRIDGING INC, PHOENIX BLDG RESTORER INC, PHEONIX CONSTRUCTION INC, PHEONIX 132 SUTTON STREET

Date: **7/15/2009**
Permit Type: **EW OT**
Description:

Permit Description: **EQUIPMENT WORK OTHER CONSTRUCTION EQUIPMENT**
Work Class:
Proposed Use:
Permit Number: 120073455-02-EW OT
Status: ISSUED
Valuation: $0.00
Contractor Company:
Contractor Name: PHOENIX BRIDGING INC, PHOENIX BLDG RESTORER INC, PHEONIX CONSTRUCTION INC, PHEONIX 132 SUTTON STREET

Date: **6/19/2009**
Permit Type: **SG**
Description:

Permit Description: **SIGN**
Work Class:
Proposed Use:
Permit Number: 120068844-01-SG
Status: ISSUED
Valuation: $0.00
Contractor Company:
Contractor Name: METROPOLITAN SIGN&RIG COR, METROPOLITAN SIGN & RIGGI

ADJOINING PROPERTY FINDINGS

Work Class: SIGN
Proposed Use: OTHER
Permit Number: 120068844-01-SG
Status: PERMIT-ENTIRE
Valuation: $23,000.00
Contractor Company:
Contractor Name:

Date: **6/19/2009**
Permit Type: **AL**
Description: **ERECT SIGN STRUCTURE. NO CHANGE OF USE, EGRESS OR OCCUPANCY.**

Permit Description: **ALTERATION**
Work Class:
Proposed Use: OTHER E
Permit Number: 120068853-01-AL
Status: ISSUED
Valuation: $10,000.00
Contractor Company:
Contractor Name: METROPOLITAN SIGN&RIG COR, METROPOLITAN SIGN & RIGGI

Date: **6/18/2009**
Permit Type: **SG**
Description:

Permit Description: **SIGN**
Work Class:
Proposed Use:
Permit Number: 120068835-01-SG
Status: ISSUED
Valuation: $0.00
Contractor Company:
Contractor Name: METROPOLITAN SIGN&RIG COR, METROPOLITAN SIGN & RIGGI

ADJOINING PROPERTY FINDINGS

Work Class: SIGN
Proposed Use: OTHER
Permit Number: 120068835-01-SG
Status: PERMIT-ENTIRE
Valuation: $17,000.00
Contractor Company:
Contractor Name:

Date: **5/20/2009**
Permit Type: **EW SP**
Description:

Permit Description: **EQUIPMENT WORK SPRINKLER**
Work Class:
Proposed Use:
Permit Number: 110288420-01-EW SP
Status: ISSUED
Valuation: $0.00
Contractor Company:
Contractor Name: T. MCGOWAN FIRE PROT INC, PREFERRED SPRKLER AND MEC, T. MCGOWAN FIRE PROT. INC

Date: **2/23/2009**
Permit Type: **EQ SH**
Description: **INSTALLATION OF LIGHT DUTY SIDEWALK SHED 25'L X 18'H X 12'W AT LAFAYETTE STREET**

Permit Description: **CONSTRUCTION EQUIPMENT SIDEWALK SHED**
Work Class:
Proposed Use: OTHER COM
Permit Number: 110467986-01-EQ SH
Status: ISSUED
Valuation: $0.00
Contractor Company:
Contractor Name: PHOENIX BRIDGING INC, PHOENIX BLDG RESTORER INC, PHEONIX CONSTRUCTION INC, PHEONIX 132 SUTTON STREET

ADJOINING PROPERTY FINDINGS

Date: **2/1/2009**
Permit Type:
Description:

Permit Description:
Work Class:
Proposed Use:
Permit Number: M289188
Status: AWAITING INSPECTION REQUEST
Valuation: $0.00
Contractor Company:
Contractor Name: THROOP ELECTRIC CO., INC.

Date: **1/19/2009**
Permit Type:
Description:

Permit Description:
Work Class:
Proposed Use:
Permit Number: M288793
Status: ADMINISTRATIVELY CLOSED (MINOR WORK)
Valuation: $0.00
Contractor Company:
Contractor Name: ELECTROTEC OF NY ELECL IN

Date: **1/15/2009**
Permit Type: **PL**
Description:

Permit Description: **PLUMBING**
Work Class:
Proposed Use:
Permit Number: 110394332-01-PL
Status: ISSUED
Valuation: $0.00
Contractor Company:
Contractor Name: PAL-MAR PLBG & HTG INC, PAL-MAR PLUMBING&HEATING

ADJOINING PROPERTY FINDINGS

Date: **1/14/2009**
Permit Type:
Description:

Permit Description:
Work Class:
Proposed Use:
Permit Number: M288669
Status: COMPLETED
Valuation: $0.00
Contractor Company:
Contractor Name: AMC ELEC'L SERVICES, INC.

Date: **1/7/2009**
Permit Type:
Description:

Permit Description:
Work Class:
Proposed Use:
Permit Number: M288473
Status: COMPLETED
Valuation: $0.00
Contractor Company:
Contractor Name: ACP ELEC'L CONTR'G INC.

Date: **1/7/2009**
Permit Type: **EW MH**
Description:

Permit Description: **EQUIPMENT WORK Mechanical/HVAC**
Work Class:
Proposed Use:
Permit Number: 110394332-01-EW MH
Status: ISSUED
Valuation: $0.00
Contractor Company:
Contractor Name: AAMWAY SERVICE CO INC

ADJOINING PROPERTY FINDINGS

Date: **12/26/2008**
Permit Type: **EQ SH**
Description:

Permit Description: **CONSTRUCTION EQUIPMENT Sidewalk shed**
Work Class:
Proposed Use:
Permit Number: 110189448-01-EQ SH
Status: ISSUED
Valuation: $0.00
Contractor Company:
Contractor Name: PHOENIX BRIDGING INC, PHOENIX BLDG RESTORER INC, PHEONIX CONSTRUCTION INC, PHEONIX 132 SUTTON STREET

Date: **12/26/2008**
Permit Type: **EQ SF**
Description:

Permit Description: **CONSTRUCTION EQUIPMENT Scaffold**
Work Class:
Proposed Use:
Permit Number: 110289964-01-EQ SF
Status: ISSUED
Valuation: $0.00
Contractor Company:
Contractor Name: PHOENIX BRIDGING INC, PHOENIX BLDG RESTORER INC, PHEONIX CONSTRUCTION INC, PHEONIX 132 SUTTON STREET

Date: **12/24/2008**
Permit Type: **EQ FN**
Description:

Permit Description: **CONSTRUCTION EQUIPMENT Fence**
Work Class:
Proposed Use:
Permit Number: 110394332-01-EQ FN
Status: ISSUED
Valuation: $0.00
Contractor Company:
Contractor Name: EURO RENOVATION INC

ADJOINING PROPERTY FINDINGS

Date: **12/24/2008**
Permit Type: **EW OT**
Description:

Permit Description: **EQUIPMENT WORK Other Construction Equipment**
Work Class:
Proposed Use:
Permit Number: 110394332-01-EW OT
Status: ISSUED
Valuation: $0.00
Contractor Company:
Contractor Name: EURO RENOVATION INC

Date: **12/22/2008**
Permit Type: **EW OT**
Description:

Permit Description: **EQUIPMENT WORK Other Construction Equipment**
Work Class:
Proposed Use:
Permit Number: 104556320-01-EW OT
Status: ISSUED
Valuation: $0.00
Contractor Company:
Contractor Name: PHOENIX BRIDGING INC, PHOENIX BLDG RESTORER INC, PHEONIX CONSTRUCTION INC, PHEONIX 132 SUTTON STREET

Date: **11/26/2008**
Permit Type: **EW OT**
Description: **INSTALLATION OF A NEW STAIR FROM STORE TO STORAGE CELLAR AT 274 LAFAYETTE ST. NO CHANGE TO USE OCCUPANCY OR EGRESS.**

Permit Description: **EQUIPMENT WORK OTHER CONSTRUCTION EQUIPMENT**
Work Class:
Proposed Use: OTHER COM
Permit Number: 110309149-01-EW OT
Status: ISSUED
Valuation: $5,000.00
Contractor Company:
Contractor Name: SUNRISE CONTRACTING INC G

ADJOINING PROPERTY FINDINGS

Date: **11/23/2008**
Permit Type:
Description:

Permit Description:
Work Class:
Proposed Use:
Permit Number: M287280
Status: COMPLETED
Valuation: $0.00
Contractor Company:
Contractor Name: KRAFT ELECTRIC CORP

Date: **9/24/2008**
Permit Type: **EW BL**
Description: **FILING DUEL FUEL TO REPLACE EXISTING BOILER AND GAS SERVICE. EXISTING FUEL OIL TO REMAIN AS PER PLANS FIELD HEREWITH. NO CHANGE TO USE, EGRESS OR OCCUPANCY.**

Permit Description: **EQUIPMENT WORK BOILER**
Work Class:
Proposed Use: OTHER COM
Permit Number: 110306393-01-EW BL
Status: ISSUED
Valuation: $150,000.00
Contractor Company:
Contractor Name: CHAMPION COMBUSTION CORP

ADJOINING PROPERTY FINDINGS

Date:	**9/24/2008**
Permit Type:	**EW FB**
Description:	**FILING FUEL BURING WORK TYPE OMITTED FROM DUEL FUEL APP.#110306393 AS PER PLAN S/DOCUMENTS FILED**
Permit Description:	**EQUIPMENT WORK FUEL BURNING**
Work Class:	
Proposed Use:	OTHER COM
Permit Number:	110332293-01-EW FB
Status:	ISSUED
Valuation:	$0.00
Contractor Company:	
Contractor Name:	CHAMPION COMBUSTION CORP.,, CHAPION COMBUSTION CORP., CHAMPION COMBUSTION CORP

Date:	**9/24/2008**
Permit Type:	**PL**
Description:	**FILING DUEL FUEL TO REPLACE EXISTING BOILER AND GAS SERVICE. EXISTING FUEL OIL TO REMAIN AS PER PLANS FIELD HEREWITH. NO CHANGE TO USE, EGRESS OR OCCUPANCY.**
Permit Description:	**PLUMBING**
Work Class:	
Proposed Use:	OTHER COM
Permit Number:	110306393-01-PL
Status:	ISSUED
Valuation:	$150,000.00
Contractor Company:	
Contractor Name:	METRO PLBG & HTG INC

ADJOINING PROPERTY FINDINGS

Date:	**8/25/2008**
Permit Type:	**EW OT**
Description:	**PARTITION CHANGES ON 11TH FLOOR AS PER DRAWINGS FILED**
Permit Description:	**EQUIPMENT WORK OTHER CONSTRUCTION EQUIPMENT**
Work Class:	
Proposed Use:	OTHER E
Permit Number:	110317817-01-EW OT
Status:	ISSUED
Valuation:	$31,000.00
Contractor Company:	
Contractor Name:	CROSS MANAGEMENT CORP

Date:	**8/25/2008**
Permit Type:	**EW MH**
Description:	**MECHANICAL CHANGE ON 11TH FLOOR AS PER DRAWINGS FILED NO CHANGE TO LL5/73 COMPLIANCE**
Permit Description:	**EQUIPMENT WORK MECHANICAL/HVAC**
Work Class:	
Proposed Use:	OTHER
Permit Number:	110317817-02-EW MH
Status:	ISSUED
Valuation:	$16,000.00
Contractor Company:	
Contractor Name:	CROSS MANAGEMENT CORP

Date:	**7/28/2008**
Permit Type:	
Description:	
Permit Description:	
Work Class:	
Proposed Use:	
Permit Number:	M283330
Status:	COMPLETED
Valuation:	$0.00
Contractor Company:	
Contractor Name:	ESSENTIAL ELECTRIC CORP

ADJOINING PROPERTY FINDINGS

Date:	**7/21/2008**
Permit Type:	**EW OT**
Description:	**DEMOLISH AND INSTALL INTERIOR PARTITIONS AND HUNG CEILINGS. NO CHANGE IN USE, EGRESS OR OCCUPANCY.**
Permit Description:	**EQUIPMENT WORK OTHER CONSTRUCTION EQUIPMENT**
Work Class:	
Proposed Use:	OTHER COM
Permit Number:	110228398-01-EW OT
Status:	ISSUED
Valuation:	$125,000.00
Contractor Company:	
Contractor Name:	STACK MCWILLIAMS LLC, MJ MAGUIRE CO LLC, MJ MAGUEIRE CO LLC, STACK MCWILLIAMS LLC, STACK MCWILLIAM

Date:	**7/21/2008**
Permit Type:	**EW MH**
Description:	**INSTALLATION OF MECHANICAL HVAC DUCTWORK PER PLANS FILED HEREWITH. NO CHANGE IN OCCUPANCY, USE OR EGRESS.**
Permit Description:	**EQUIPMENT WORK MECHANICAL/HVAC**
Work Class:	
Proposed Use:	OTHER
Permit Number:	110228398-02-EW MH
Status:	ISSUED
Valuation:	$18,000.00
Contractor Company:	
Contractor Name:	STACK MCWILLIAMS LLC, MJ MAGUIRE CO LLC, MJ MAGUEIRE CO LLC, STACK MCWILLIAMS LLC, STACK MCWILLIAM

ADJOINING PROPERTY FINDINGS

Date:	**7/16/2008**
Permit Type:	**EQ SF**
Description:	**INSTALLATION OF PIPE SCAFFOLDING IN CONJUNCTION WITH SIDEWALK SHED APPLICATION 110189448 AS PER PLANS: 8'L X 150'H ON THE GROUND, 5'L X 30' H ON THE 14 FLOOR TERRACE, 16'L X 110'H ON THE GROUND, 5'L X 40'H ON THE TERRACE OF 10 FLOOR, 5'L X 40'H ON THE TERRACE OF 12 FLOOR, 5'L X 35' H ON THE TERRACE OF 14 FLOOR. NO CHANGE IN USE, EGREES OR OCCUPAN**
Permit Description:	**CONSTRUCTION EQUIPMENT SCAFFOLD**
Work Class:	
Proposed Use:	OTHER RES
Permit Number:	110289964-01-EQ SF
Status:	ISSUED
Valuation:	$0.00
Contractor Company:	
Contractor Name:	PHOENIX BRIDGING INC, PHOENIX BLDG RESTORER INC, PHEONIX CONSTRUCTION INC, PHEONIX 132 SUTTON STREET

Date:	**6/6/2008**
Permit Type:	**EQ SH**
Description:	**INSTALLATION OF 130' HEAVY DUTY SIDEWALK SHED (40' LONG X 12' HIGH X 16' WIDE).NO CHANGE IN USE , EGRESS OR OCCUPANCY.**
Permit Description:	**CONSTRUCTION EQUIPMENT SIDEWALK SHED**
Work Class:	
Proposed Use:	OTHER COM
Permit Number:	110189448-01-EQ SH
Status:	ISSUED
Valuation:	$0.00
Contractor Company:	
Contractor Name:	PHOENIX BRIDGING INC, PHOENIX BLDG RESTORER INC, PHEONIX CONSTRUCTION INC, PHEONIX 132 SUTTON STREET

ADJOINING PROPERTY FINDINGS

Date: **5/21/2008**
Permit Type: **EQ FN**
Description: **INSTALLATION OF FENCE. NO CHANGE IN USE, EGRESS, OR OCCUPANCY**

Permit Description: **CONSTRUCTION EQUIPMENT FENCE**
Work Class:
Proposed Use: OTHER COM
Permit Number: 110170476-01-EQ FN
Status: ISSUED
Valuation: $0.00
Contractor Company:
Contractor Name: PHOENIX BUILDING RESTORER, PHOENIX CONSTRUCTION INC, PHOENIX BRIDGING INC, PHOENIX CONSTR. JINC., PH

Date: **4/18/2008**
Permit Type:
Description:

Permit Description:
Work Class:
Proposed Use:
Permit Number: M279702
Status: COMPLETED
Valuation: $0.00
Contractor Company:
Contractor Name: ALL-STAR ELEC'L SERVICES

Date: **4/16/2008**
Permit Type: **EW SP**
Description: **MODIFICATION OF SPRINKLER SYSTEM ON 11THFLOOR AS PER PLANS FILED**

Permit Description: **EQUIPMENT WORK SPRINKLER**
Work Class:
Proposed Use: OTHER
Permit Number: 110083560-01-EW SP
Status: ISSUED
Valuation: $47,000.00
Contractor Company:
Contractor Name: CODE FIRE PROTECTION CORP

ADJOINING PROPERTY FINDINGS

Date:	**4/14/2008**
Permit Type:	**PL**
Description:	**Mechanical and plumbing changes on the 11th floor as indicated on drawings. No change in use egress or occupancy. No change to LL#5/73 compliance.**
Permit Description:	**PLUMBING**
Work Class:	
Proposed Use:	OTHER
Permit Number:	110083711-02-PL
Status:	ISSUED
Valuation:	$195,000.00
Contractor Company:	
Contractor Name:	LAB PLBG & HTG CO INC

Date:	**2/20/2008**
Permit Type:	
Description:	
Permit Description:	
Work Class:	
Proposed Use:	
Permit Number:	M277387
Status:	COMPLETED
Valuation:	$0.00
Contractor Company:	
Contractor Name:	AMC ELEC'L SERVICES, INC.

Date:	**2/15/2008**
Permit Type:	**EW OT**
Description:	**Filing to remove interior partitions on partital 11th Floor as per plans filed herewith. No change to use, egress, or occupancy under this application.**
Permit Description:	**EQUIPMENT WORK OTHER CONSTRUCTION EQUIPMENT**
Work Class:	
Proposed Use:	OTHER
Permit Number:	110061799-01-EW OT
Status:	ISSUED
Valuation:	$10,000.00
Contractor Company:	
Contractor Name:	PRESTIGE INTERIOR CEANUP

ADJOINING PROPERTY FINDINGS

Date:	**2/12/2008**
Permit Type:	**EQ SH**
Description:	**INSTALL HEAVY DUTY SIDEWALK SHED 260 FT LONG AT 270 LAFAYETTE STREET. DURING REMEDIAL REPAIRS. WORK TO COMPLY WITH LL33/91. LL33/91. NO CHANGE IN USE, EGRESS OR OCCUPANCY FILED ON THIS APPLICATION.**
Permit Description:	**CONSTRUCTION EQUIPMENT SIDEWALK SHED**
Work Class:	
Proposed Use:	OTHER
Permit Number:	104344103-01-EQ SH
Status:	ISSUED
Valuation:	$0.00
Contractor Company:	
Contractor Name:	EVEREST SCAFFOLDING INC

Date:	**2/1/2008**
Permit Type:	**EW OT**
Description:	**Partition changes on the 11th floor as indicated on drawings.No change in use egress or occupancy. No change to LL#5/73 compliance.**
Permit Description:	**EQUIPMENT WORK OTHER CONSTRUCTION EQUIPMENT**
Work Class:	
Proposed Use:	OTHER
Permit Number:	110083711-01-EW OT
Status:	ISSUED
Valuation:	$300,000.00
Contractor Company:	
Contractor Name:	CROSS MANAGEMENT CORP

ADJOINING PROPERTY FINDINGS

Date:	**2/1/2008**
Permit Type:	**EW MH**
Description:	**Mechanical and plumbing changes on the 11th floor as indicated on drawings. No change in use egress or occupancy. No change to LL#5/73 compliance.**
Permit Description:	**EQUIPMENT WORK MECHANICAL/HVAC**
Work Class:	
Proposed Use:	OTHER
Permit Number:	110083711-02-EW MH
Status:	ISSUED
Valuation:	$195,000.00
Contractor Company:	
Contractor Name:	CROSS MANAGEMENT CORP

Date:	**1/18/2008**
Permit Type:	**EW OT**
Description:	**Repair of existing facade in compliance with Local Law 11/98. To include rebuilding parapet wall, repoint masonry, terra cotta joints, install "Spira-Loc" pins, stablize anchors, replace defective masonry, replace lintels, install A/C unit brackest as required by LL11/98, remove and refinish coatings,**
Permit Description:	**EQUIPMENT WORK OTHER CONSTRUCTION EQUIPMENT**
Work Class:	
Proposed Use:	OTHER
Permit Number:	104556320-01-EW OT
Status:	ISSUED
Valuation:	$40,000.00
Contractor Company:	
Contractor Name:	PHOENIX BRIDGING INC, PHOENIX BLDG RESTORER INC, PHEONIX CONSTRUCTION INC, PHEONIX 132 SUTTON STREET

ADJOINING PROPERTY FINDINGS

Date:	**1/18/2008**
Permit Type:	**EQ SF**
Description:	**INSTALLATION OF 367' LENGHT BY 20' HEIGHT PIPE SCAFFOLDING. NO CHANGE IN USE, EGRESS, OR OCCUPANCY.**
Permit Description:	**CONSTRUCTION EQUIPMENT SCAFFOLD**
Work Class:	
Proposed Use:	OTHER
Permit Number:	104567327-01-EQ SF
Status:	ISSUED
Valuation:	$0.00
Contractor Company:	
Contractor Name:	PHOENIX BRIDGING INC, PHOENIX BLDG RESTORER INC, PHEONIX CONSTRUCTION INC, PHEONIX 132 SUTTON STREET

Date:	**1/18/2008**
Permit Type:	**EQ SH**
Description:	**INSTALLATION OF 140' SIDEWALK SHED FORTHE PURPOSE OF FACADE INSPECTION THE SIDEWALK SHED WILL COMPLY WITH LL33/91 AND PPN9/99. THE SIDEWALK SHED WILL BE FOR THE LIGHT DUTY WITH NO STORAGE OFMATERIAL ON IT . NO CHANGE OF USE, EGRES S OR OCCUPANCY.**
Permit Description:	**CONSTRUCTION EQUIPMENT SIDEWALK SHED**
Work Class:	
Proposed Use:	OTHER
Permit Number:	104717576-01-EQ SH
Status:	ISSUED
Valuation:	$0.00
Contractor Company:	
Contractor Name:	PHOENIX BRIDGING INC, PHOENIX BLDG RESTORER INC, PHEONIX CONSTRUCTION INC, PHEONIX 132 SUTTON STREET

ADJOINING PROPERTY FINDINGS

Date:	**1/9/2008**
Permit Type:	
Description:	
Permit Description:	
Work Class:	
Proposed Use:	
Permit Number:	M275827
Status:	CLOSED/CANCELLED
Valuation:	$0.00
Contractor Company:	
Contractor Name:	BOROWIDE ELECT'L CONTR'S

Date:	**12/26/2007**
Permit Type:	**PL**
Description:	**Filing to renovate existing office space with minor partition and plumbing modifications as per plans filed herewith. No change to use, egress, or occupancy under this application.**
Permit Description:	**PLUMBING**
Work Class:	
Proposed Use:	OTHER
Permit Number:	110012487-01-PL
Status:	ISSUED
Valuation:	$71,000.00
Contractor Company:	
Contractor Name:	NEPTUNE MECHANICAL INC, NEPTUNE MECHANICAL INC., NEPTUNE MECH.INC., NEPTUNE MECH. INC., NEPTUNE MECH

ADJOINING PROPERTY FINDINGS

Date:	**12/26/2007**
Permit Type:	**EW SP**
Description:	**Filing to renovate 15th floor office space with mechanical and sprinkler modifications as per plans filed herewith. No chnage to use, egress, or occupancy under this application.**
Permit Description:	**EQUIPMENT WORK SPRINKLER**
Work Class:	
Proposed Use:	OTHER
Permit Number:	110028522-01-EW SP
Status:	ISSUED
Valuation:	$25,000.00
Contractor Company:	
Contractor Name:	NEPTUNE MECHANICAL INC, NEPTUNE MECHANICAL INC., NEPTUNE MECH.INC., NEPTUNE MECH. INC., NEPTUNE MECH

Date:	**12/6/2007**
Permit Type:	**EW MH**
Description:	**Filing to renovate 15th floor office space with mechanical and sprinkler modifications as per plans filed herewith. No chnage to use, egress, or occupancy under this application.**
Permit Description:	**EQUIPMENT WORK MECHANICAL/HVAC**
Work Class:	
Proposed Use:	OTHER
Permit Number:	110028522-01-EW MH
Status:	ISSUED
Valuation:	$25,000.00
Contractor Company:	
Contractor Name:	PROFILE CONTRACTING

ADJOINING PROPERTY FINDINGS

Date:	**11/21/2007**
Permit Type:	**EW OT**
Description:	**Filing to renovate existing office space with minor partition and plumbing modifications as per plans filed herewith. No change to use, egress, or occupancy under this application.**
Permit Description:	**EQUIPMENT WORK OTHER CONSTRUCTION EQUIPMENT**
Work Class:	
Proposed Use:	OTHER
Permit Number:	110012487-01-EW OT
Status:	ISSUED
Valuation:	$71,000.00
Contractor Company:	
Contractor Name:	PROFILE CONTRACTING INC

Date:	**8/15/2007**
Permit Type:	**EW OT**
Description:	**General demo and structural changes taking place on roof as indicated on drawings. No change in use, egress, or occupancy. No change in LL#5/73.**
Permit Description:	**EQUIPMENT WORK OTHER CONSTRUCTION EQUIPMENT**
Work Class:	
Proposed Use:	OTHER
Permit Number:	104854800-01-EW OT
Status:	ISSUED
Valuation:	$90,000.00
Contractor Company:	
Contractor Name:	PHOENIX BRIDGING INC, PHOENIX BLDG RESTORER INC, PHEONIX CONSTRUCTION INC, PHEONIX 132 SUTTON STREET

ADJOINING PROPERTY FINDINGS

Date:	**7/9/2007**
Permit Type:	**EW OT**
Description:	**Renovation of existing office suite #1406 on the 14th floor. Architectural work. No change in use, occupancy or egress.**
Permit Description:	**EQUIPMENT WORK OTHER CONSTRUCTION EQUIPMENT**
Work Class:	
Proposed Use:	OTHER
Permit Number:	104824647-01-EW OT
Status:	ISSUED
Valuation:	$22,000.00
Contractor Company:	
Contractor Name:	S ONE 2 INC

Date:	**4/2/2007**
Permit Type:	**EQ SH**
Description:	**INSTALLATION OF 140' SIDEWALK SHED FORTHE PURPOSE OF FACADE INSPECTION THE SIDEWALK SHED WILL COMPLY WITH LL33/91 AND PPN9/99. THE SIDEWALK SHED WILL BE FOR THE LIGHT DUTY WITH NO STORAGE OFMATERIAL ON IT . NO CHANGE OF USE, EGRES S OR OCCUPANCY.**
Permit Description:	**CONSTRUCTION EQUIPMENT SIDEWALK SHED**
Work Class:	
Proposed Use:	OTHER
Permit Number:	104717576-01-EQ SH
Status:	ISSUED
Valuation:	$0.00
Contractor Company:	
Contractor Name:	PHOENIX BRIDGING INC, PHOENIX BLDG RESTORER INC, PHEONIX CONSTRUCTION INC, PHEONIX 132 SUTTON STREET

ADJOINING PROPERTY FINDINGS

Date:	**3/14/2007**
Permit Type:	
Description:	
Permit Description:	
Work Class:	
Proposed Use:	
Permit Number:	M264341
Status:	AWAITING INSPECTION REQUEST
Valuation:	$0.00
Contractor Company:	
Contractor Name:	GALLAGHER ELEC'L CONTRS

Date:	**2/5/2007**
Permit Type:	**EQ SH**
Description:	**INSTALL HEAVY DUTY SIDEWALK SHED 260 FT LONG AT 270 LAFAYETTE STREET. DURING REMEDIAL REPAIRS. WORK TO COMPLY WITH LL33/91. LL33/91. NO CHANGE IN USE, EGRESS OR OCCUPANCY FILED ON THIS APPLICATION.**
Permit Description:	**CONSTRUCTION EQUIPMENT SIDEWALK SHED**
Work Class:	
Proposed Use:	OTHER
Permit Number:	104344103-01-EQ SH
Status:	ISSUED
Valuation:	$0.00
Contractor Company:	
Contractor Name:	EVEREST SCAFFOLDING INC

ADJOINING PROPERTY FINDINGS

Date:	**1/24/2007**
Permit Type:	**EW OT**
Description:	**Repair of existing facade in compliance with Local Law 11/98. To include rebuilding parapet wall, repoint masonry, terra cotta joints, install "Spira-Loc" pins, stablize anchors, replace defective masonry, replace lintels, install A/C unit brackest as required by LL11/98, remove and refinish coatings,**
Permit Description:	**EQUIPMENT WORK OTHER CONSTRUCTION EQUIPMENT**
Work Class:	
Proposed Use:	OTHER
Permit Number:	104556320-01-EW OT
Status:	ISSUED
Valuation:	$40,000.00
Contractor Company:	
Contractor Name:	PHOENIX BRIDGING INC, PHOENIX BLDG RESTORER INC, PHEONIX CONSTRUCTION INC, PHEONIX 132 SUTTON STREET

Date:	**1/12/2007**
Permit Type:	
Description:	
Permit Description:	
Work Class:	
Proposed Use:	
Permit Number:	M262469
Status:	AWAITING INSPECTION REQUEST
Valuation:	$0.00
Contractor Company:	
Contractor Name:	JUDD ELECTRIC INC.

ADJOINING PROPERTY FINDINGS

Date:	**1/3/2007**
Permit Type:	**EQ SF**
Description:	**INSTALLATION OF 367' LENGHT BY 20' HEIGHT PIPE SCAFFOLDING. NO CHANGE IN USE, EGRESS, OR OCCUPANCY.**
Permit Description:	**CONSTRUCTION EQUIPMENT SCAFFOLD**
Work Class:	
Proposed Use:	OTHER
Permit Number:	104567327-01-EQ SF
Status:	ISSUED
Valuation:	$0.00
Contractor Company:	
Contractor Name:	PHOENIX BRIDGING INC, PHOENIX BLDG RESTORER INC, PHEONIX CONSTRUCTION INC, PHEONIX 132 SUTTON STREET

Date:	**12/19/2006**
Permit Type:	**PL**
Description:	**INTERIOR RENOVATION OF A COMMERCIAL SPACE WITH MECHANICAL AND PLUMBING WORK AS PER PLANS FILED HEREWITH. NO CHANGE OF USE, OCCUPANCY OR EGRESS.**
Permit Description:	**PLUMBING**
Work Class:	
Proposed Use:	OTHER
Permit Number:	104612554-01-PL
Status:	ISSUED
Valuation:	$107,000.00
Contractor Company:	
Contractor Name:	KAPNAG HTG AND PLBG CORP, KAPNAG HEATING AND PLBG CORP, KAPNAG HEAT. PLUMB, CORP, KAPNAG HEAT PLUMB

ADJOINING PROPERTY FINDINGS

Date:	**12/19/2006**
Permit Type:	**PL**
Description:	**Herewith filing plumbing and mechanical work as per plans. No change of use, egress or occupancy under this application.**
Permit Description:	**PLUMBING**
Work Class:	
Proposed Use:	OTHER
Permit Number:	103983851-02-PL
Status:	ISSUED
Valuation:	$14,900.00
Contractor Company:	
Contractor Name:	HAG PLUMBING & HEATING

Date:	**12/13/2006**
Permit Type:	**EW MH**
Description:	**INTERIOR RENOVATION OF A COMMERCIAL SPACE WITH MECHANICAL AND PLUMBING WORK AS PER PLANS FILED HEREWITH. NO CHANGE OF USE, OCCUPANCY OR EGRESS.**
Permit Description:	**EQUIPMENT WORK MECHANICAL/HVAC**
Work Class:	
Proposed Use:	OTHER
Permit Number:	104612554-01-EW MH
Status:	ISSUED
Valuation:	$107,000.00
Contractor Company:	
Contractor Name:	URBAN BUILDERS GROUP LTD

ADJOINING PROPERTY FINDINGS

Date:	**12/13/2006**
Permit Type:	**EW OT**
Description:	**INTERIOR RENOVATION OF A COMMERCIAL SPACE WITH MECHANICAL AND PLUMBING WORK AS PER PLANS FILED HEREWITH. NO CHANGE OF USE, OCCUPANCY OR EGRESS.**
Permit Description:	**EQUIPMENT WORK OTHER CONSTRUCTION EQUIPMENT**
Work Class:	
Proposed Use:	OTHER
Permit Number:	104612554-01-EW OT
Status:	ISSUED
Valuation:	$107,000.00
Contractor Company:	
Contractor Name:	URBAN BUILDERS GROUP LTD

Date:	**11/30/2006**
Permit Type:	
Description:	
Permit Description:	
Work Class:	
Proposed Use:	
Permit Number:	M261456
Status:	AWAITING INSPECTION REQUEST
Valuation:	$0.00
Contractor Company:	
Contractor Name:	INTER CONNECTION ELEC INC

ADJOINING PROPERTY FINDINGS

Date:	**11/28/2006**
Permit Type:	**EW SP**
Description:	**File mechanical and sprinkler plans in conjunction with architecturals for office renovation on 14 fl. No change to use, egress or occupancy.**
Permit Description:	**EQUIPMENT WORK SPRINKLER**
Work Class:	
Proposed Use:	OTHER
Permit Number:	104589438-02-EW SP
Status:	ISSUED
Valuation:	$30,000.00
Contractor Company:	
Contractor Name:	MAANHATTAN PLBG CORP

Date:	**11/8/2006**
Permit Type:	**EW OT**
Description:	**File to renovate existing office on 14th floor. No change to use, egress or occupancy.**
Permit Description:	**EQUIPMENT WORK OTHER CONSTRUCTION EQUIPMENT**
Work Class:	
Proposed Use:	OTHER
Permit Number:	104589438-01-EW OT
Status:	ISSUED
Valuation:	$50,000.00
Contractor Company:	
Contractor Name:	JUSTIN KELLY

ADJOINING PROPERTY FINDINGS

Date:	**11/8/2006**
Permit Type:	**EW MH**
Description:	**File mechanical and sprinkler plans in conjunction with architecturals for office renovation on 14 fl. No change to use, egress or occupancy.**
Permit Description:	**EQUIPMENT WORK MECHANICAL/HVAC**
Work Class:	
Proposed Use:	OTHER
Permit Number:	104589438-02-EW MH
Status:	ISSUED
Valuation:	$30,000.00
Contractor Company:	
Contractor Name:	JUSTIN KELLY

Date:	**10/5/2006**
Permit Type:	**EQ SF**
Description:	**INSTALLATION OF 367' LENGHT BY 20' HEIGHT PIPE SCAFFOLDING. NO CHANGE IN USE, EGRESS, OR OCCUPANCY.**
Permit Description:	**CONSTRUCTION EQUIPMENT SCAFFOLD**
Work Class:	
Proposed Use:	OTHER
Permit Number:	104567327-01-EQ SF
Status:	RE-ISSUED
Valuation:	$0.00
Contractor Company:	
Contractor Name:	PHOENIX BRIDGING INC, PHOENIX BLDG RESTORER INC, PHEONIX CONSTRUCTION INC, PHEONIX 132 SUTTON STREET

ADJOINING PROPERTY FINDINGS

Date:	**9/27/2006**
Permit Type:	**EW OT**
Description:	**Repair of existing facade in compliance with Local Law 11/98. To include rebuilding parapet wall, repoint masonry, terra cotta joints, install "Spira-Loc" pins, stablize anchors, replace defective masonry, replace lintels, install A/C unit brackest as required by LL11/98, remove and refinish coatings,**
Permit Description:	**EQUIPMENT WORK OTHER CONSTRUCTION EQUIPMENT**
Work Class:	
Proposed Use:	OTHER
Permit Number:	104556320-01-EW OT
Status:	ISSUED
Valuation:	$40,000.00
Contractor Company:	
Contractor Name:	PHOENIX BRIDGING INC, PHOENIX BLDG RESTORER INC, PHEONIX CONSTRUCTION INC, PHEONIX 132 SUTTON STREET

Date:	**9/19/2006**
Permit Type:	
Description:	
Permit Description:	
Work Class:	
Proposed Use:	
Permit Number:	M259394
Status:	COMPLETED
Valuation:	$0.00
Contractor Company:	
Contractor Name:	JUDD ELECTRIC INC.

ADJOINING PROPERTY FINDINGS

Date:	**8/8/2006**
Permit Type:	**EW SP**
Description:	**SPRINKLER CHANGES ON THE 1ST FLOOR (LOBBY) AS INDICATED ON DRAWINGS. NO CHANGE IN USE, EGRESS OR OCCUPANCY.**
Permit Description:	**EQUIPMENT WORK SPRINKLER**
Work Class:	
Proposed Use:	OTHER
Permit Number:	104248431-01-EW SP
Status:	ISSUED
Valuation:	$8,000.00
Contractor Company:	
Contractor Name:	MANHATTAN PLUMB CORP, MANHATTAN PLBG CORP, MANHATTAN PLUMB CORP, MANHATTAN PLBG & HTG, MANHATTAN PL

Date:	**8/7/2006**
Permit Type:	**EW OT**
Description:	**INTERIOR RENOVATION AND ONE NEW HVAC UNIT, NO CHANGE IN USE OF EGRESS AND OCCUPANCY.**
Permit Description:	**EQUIPMENT WORK OTHER CONSTRUCTION EQUIPMENT**
Work Class:	
Proposed Use:	OTHER
Permit Number:	104510209-01-EW OT
Status:	ISSUED
Valuation:	$21,000.00
Contractor Company:	
Contractor Name:	SINO CONST INC, SINO CONSTRUCTION INC, CHINESE AMEERICAN URBAN CONST, SINO CONSTRUCTION INC., SINO

ADJOINING PROPERTY FINDINGS

Date:	**6/30/2006**
Permit Type:	**EQ FN**
Description:	**Construction changes on the 1st floor (lobby) as indicated on drawings. No change in use, egress or occupancy.**
Permit Description:	**CONSTRUCTION EQUIPMENT FENCE**
Work Class:	
Proposed Use:	OTHER
Permit Number:	104248422-01-EQ FN
Status:	ISSUED
Valuation:	$200,000.00
Contractor Company:	
Contractor Name:	FENG WEI CONSTRUCTION INC

Date:	**6/30/2006**
Permit Type:	**EW OT**
Description:	**Construction changes on the 1st floor (lobby) as indicated on drawings. No change in use, egress or occupancy.**
Permit Description:	**EQUIPMENT WORK OTHER CONSTRUCTION EQUIPMENT**
Work Class:	
Proposed Use:	OTHER
Permit Number:	104248422-01-EW OT
Status:	ISSUED
Valuation:	$200,000.00
Contractor Company:	
Contractor Name:	FENG WEI CONSTRUCTION INC

ADJOINING PROPERTY FINDINGS

Date:	**6/30/2006**
Permit Type:	**EW MH**
Description:	**Mechaical changes on the 1st floor (lobby) as indicated on drawings. No change in use, egress or occupancy.**
Permit Description:	**EQUIPMENT WORK MECHANICAL/HVAC**
Work Class:	
Proposed Use:	OTHER
Permit Number:	104248422-02-EW MH
Status:	ISSUED
Valuation:	$55,000.00
Contractor Company:	
Contractor Name:	FENG WEI CONSTRUCTION INC

Date:	**5/30/2006**
Permit Type:	**EW MH**
Description:	**INSTALL A TEN TON SINGLE PACKAGE A/C UNIT AT SUITE 600, ON THE 6TH FLOOR. NO CHANGE THE USE, EGRESS AND OCCUPANCY.**
Permit Description:	**EQUIPMENT WORK MECHANICAL/HVAC**
Work Class:	
Proposed Use:	OTHER
Permit Number:	104444549-01-EW MH
Status:	ISSUED
Valuation:	$30,000.00
Contractor Company:	
Contractor Name:	A.A.DIVERSIFIED HVAC & R

Date:	**5/1/2006**
Permit Type:	
Description:	
Permit Description:	
Work Class:	
Proposed Use:	
Permit Number:	M255503
Status:	AWAITING INSPECTION REQUEST
Valuation:	$0.00
Contractor Company:	
Contractor Name:	INTER CONNECTION ELEC INC

ADJOINING PROPERTY FINDINGS

Date:	**3/16/2006**
Permit Type:	**EW OT**
Description:	**Interior renovation of an existing commercial space. Partition work as per plans filed herewith. No change of use, egress or occupancy under this application.**
Permit Description:	**EQUIPMENT WORK OTHER CONSTRUCTION EQUIPMENT**
Work Class:	
Proposed Use:	OTHER
Permit Number:	104271468-01-EW OT
Status:	ISSUED
Valuation:	$30,000.00
Contractor Company:	
Contractor Name:	PETER DINATALE & ASSOC

Date:	**3/16/2006**
Permit Type:	**EW MH**
Description:	**Herewith filing mechanical and sprinkler work as per plans. No change of use, egress or occupancy under this application.**
Permit Description:	**EQUIPMENT WORK MECHANICAL/HVAC**
Work Class:	
Proposed Use:	OTHER
Permit Number:	104271468-02-EW MH
Status:	ISSUED
Valuation:	$30,000.00
Contractor Company:	
Contractor Name:	PETER DINATALE & ASSOC

ADJOINING PROPERTY FINDINGS

Date:	**2/6/2006**
Permit Type:	**EQ SH**
Description:	**INSTALL HEAVY DUTY SIDEWALK SHED 260 FT LONG AT 270 LAFAYETTE STREET. DURING REMEDIAL REPAIRS. WORK TO COMPLY WITH LL33/91. LL33/91. NO CHANGE IN USE, EGRESS OR OCCUPANCY FILED ON THIS APPLICATION.**
Permit Description:	**CONSTRUCTION EQUIPMENT SIDEWALK SHED**
Work Class:	
Proposed Use:	OTHER
Permit Number:	104344103-01-EQ SH
Status:	ISSUED
Valuation:	$0.00
Contractor Company:	
Contractor Name:	JERRICK ASSOCIATES INC, JERRICK ASSOCIATES

Date:	**1/12/2006**
Permit Type:	**EW OT**
Description:	**12TH FLOOR OFFICE RENOVATION. NO CHANGE IN EGRESS,USE OR OCCUPANCY INVOLVED UNDER THIS APPLICATION.**
Permit Description:	**EQUIPMENT WORK OTHER CONSTRUCTION EQUIPMENT**
Work Class:	
Proposed Use:	OTHER
Permit Number:	104330270-01-EW OT
Status:	ISSUED
Valuation:	$10,000.00
Contractor Company:	
Contractor Name:	URBAN BUILDERS GROUP INC, CARMELLO SCIRE CONSTRUCTION

ADJOINING PROPERTY FINDINGS

Date:	**1/12/2006**
Permit Type:	**EW SP**
Description:	**Herewith filing mechanical and sprinkler work as per plans. No change of use, egress or occupancy under this application.**
Permit Description:	**EQUIPMENT WORK SPRINKLER**
Work Class:	
Proposed Use:	OTHER
Permit Number:	104271468-02-EW SP
Status:	ISSUED
Valuation:	$30,000.00
Contractor Company:	
Contractor Name:	MANHATTAN PLUMB CORP, MANHATTAN PLBG CORP, MANHATTAN PLUMB CORP, MANHATTAN PLBG & HTG, MANHATTAN PL

Date:	**1/11/2006**
Permit Type:	**EW OT**
Description:	**Interior renovation of an existing commercial space. Partition work as per plans filed herewith. No change of use, egress or occupancy under this application.**
Permit Description:	**EQUIPMENT WORK OTHER CONSTRUCTION EQUIPMENT**
Work Class:	
Proposed Use:	OTHER
Permit Number:	104146229-01-EW OT
Status:	ISSUED
Valuation:	$80,000.00
Contractor Company:	
Contractor Name:	SWEENEY & CONROY INC

ADJOINING PROPERTY FINDINGS

Date:	**1/11/2006**
Permit Type:	**EW MH**
Description:	**Herewith filing mechanical and sprinkler work as per plans. No change of use, egress or occupancy under this application.**
Permit Description:	**EQUIPMENT WORK MECHANICAL/HVAC**
Work Class:	
Proposed Use:	OTHER
Permit Number:	104225321-01-EW MH
Status:	ISSUED
Valuation:	$41,000.00
Contractor Company:	
Contractor Name:	SWEENEY & CONROY INC

Date:	**1/6/2006**
Permit Type:	
Description:	
Permit Description:	
Work Class:	
Proposed Use:	
Permit Number:	M252131
Status:	AWAITING INSPECTION REQUEST
Valuation:	$0.00
Contractor Company:	
Contractor Name:	JUDD ELECTRIC INC.

Date:	**1/6/2006**
Permit Type:	
Description:	
Permit Description:	
Work Class:	
Proposed Use:	
Permit Number:	M252132
Status:	AWAITING INSPECTION REQUEST
Valuation:	$0.00
Contractor Company:	
Contractor Name:	JUDD ELECTRIC INC.

ADJOINING PROPERTY FINDINGS

Date:	**12/1/2005**
Permit Type:	
Description:	
Permit Description:	
Work Class:	
Proposed Use:	
Permit Number:	M251298
Status:	COMPLETED
Valuation:	$0.00
Contractor Company:	
Contractor Name:	A. I. KLEIN ELECTRIC, INC

Date:	**11/10/2005**
Permit Type:	**EW OT**
Description:	**Interior renovation of an existing commercial space. Partition work as per plans filed herewith. No change of use, egress or occupancy under this application.**
Permit Description:	**EQUIPMENT WORK OTHER CONSTRUCTION EQUIPMENT**
Work Class:	
Proposed Use:	OTHER
Permit Number:	104271468-01-EW OT
Status:	ISSUED
Valuation:	$30,000.00
Contractor Company:	
Contractor Name:	PETER DINATALE & ASSOC

Date:	**11/10/2005**
Permit Type:	**EW MH**
Description:	**Herewith filing mechanical and sprinkler work as per plans. No change of use, egress or occupancy under this application.**
Permit Description:	**EQUIPMENT WORK MECHANICAL/HVAC**
Work Class:	
Proposed Use:	OTHER
Permit Number:	104271468-02-EW MH
Status:	ISSUED
Valuation:	$30,000.00
Contractor Company:	
Contractor Name:	PETER DINATALE & ASSOC

ADJOINING PROPERTY FINDINGS

Date: **10/31/2005**
Permit Type: **EW SP**
Description: **Herewith filing mechanical and sprinkler work as per plans. No change of use, egress or occupancy under this application.**

Permit Description: **EQUIPMENT WORK SPRINKLER**
Work Class:
Proposed Use: OTHER
Permit Number: 104225321-01-EW SP
Status: ISSUED
Valuation: $41,000.00
Contractor Company:
Contractor Name: MANHATTAN PLG CORP

Date: **10/14/2005**
Permit Type:
Description:

Permit Description:
Work Class:
Proposed Use:
Permit Number: M249826
Status: COMPLETED
Valuation: $0.00
Contractor Company:
Contractor Name: CENTURY ELECTRIC LLC

Date: **9/29/2005**
Permit Type: **EW OT**
Description: **Interior renovation of an existing commercial space. Partition work as per plans filed herewith. No change of use, egress or occupancy under this application.**

Permit Description: **EQUIPMENT WORK OTHER CONSTRUCTION EQUIPMENT**
Work Class:
Proposed Use: OTHER
Permit Number: 104146229-01-EW OT
Status: ISSUED
Valuation: $80,000.00
Contractor Company:
Contractor Name: SWEENEY & CONROY INC

ADJOINING PROPERTY FINDINGS

Date:	**9/19/2005**
Permit Type:	**EW MH**
Description:	**Herewith filing mechanical and sprinkler work as per plans. No change of use, egress or occupancy under this application.**
Permit Description:	**EQUIPMENT WORK MECHANICAL/HVAC**
Work Class:	
Proposed Use:	OTHER
Permit Number:	104225321-01-EW MH
Status:	ISSUED
Valuation:	$41,000.00
Contractor Company:	
Contractor Name:	SWEENEY & CONROY INC

Date:	**2/10/2005**
Permit Type:	**EW OT**
Description:	**New access stairs between the third and fourth floors. No change of use, egress or occupancy under this application.**
Permit Description:	**EQUIPMENT WORK OTHER CONSTRUCTION EQUIPMENT**
Work Class:	
Proposed Use:	OTHER
Permit Number:	104020765-01-EW OT
Status:	ISSUED
Valuation:	$25,000.00
Contractor Company:	
Contractor Name:	PETER COSOLA INC

ADJOINING PROPERTY FINDINGS

Date:	**2/10/2005**
Permit Type:	**EW OT**
Description:	**Herewith filing structural work as per plans. No change of use, egress or occupancy under this application.**
Permit Description:	**EQUIPMENT WORK OTHER CONSTRUCTION EQUIPMENT**
Work Class:	
Proposed Use:	OTHER
Permit Number:	104020765-02-EW OT
Status:	ISSUED
Valuation:	$24,000.00
Contractor Company:	
Contractor Name:	PETER COSOLA INC

Date:	**12/30/2004**
Permit Type:	
Description:	
Permit Description:	
Work Class:	
Proposed Use:	
Permit Number:	M241072
Status:	AWAITING INSPECTION REQUEST
Valuation:	$0.00
Contractor Company:	
Contractor Name:	JUDD ELECTRIC INC.

Date:	**12/17/2004**
Permit Type:	**EW OT**
Description:	**Interior renovation of an existing commercial space, including partition changes. No change of use, egress or occupancy under this application.**
Permit Description:	**EQUIPMENT WORK OTHER CONSTRUCTION EQUIPMENT**
Work Class:	
Proposed Use:	OTHER
Permit Number:	103983851-01-EW OT
Status:	ISSUED
Valuation:	$26,000.00
Contractor Company:	
Contractor Name:	PETER CASOLA INCORPORATED, PETEER COSOLA INCORPORATED

ADJOINING PROPERTY FINDINGS

Date:	**12/17/2004**
Permit Type:	**EW MH**
Description:	**Herewith filing plumbing and mechanical work as per plans. No change of use, egress or occupancy under this application.**
Permit Description:	**EQUIPMENT WORK MECHANICAL/HVAC**
Work Class:	
Proposed Use:	OTHER
Permit Number:	103983851-02-EW MH
Status:	ISSUED
Valuation:	$14,900.00
Contractor Company:	
Contractor Name:	PETER CASOLA INCORPORATED, PETEER COSOLA INCORPORATED

Date:	**8/26/2004**
Permit Type:	**EW MH**
Description:	**Replacement of existing air conditioning system with new. Existing ductwork to remain. No change in use, occupancy or egress.**
Permit Description:	**EQUIPMENT WORK MECHANICAL/HVAC**
Work Class:	
Proposed Use:	OTHER
Permit Number:	103912198-01-EW MH
Status:	ISSUED
Valuation:	$10,000.00
Contractor Company:	
Contractor Name:	LTI CONSTRUCTION CORP, L T I CONSTRUCTION CORP

Date:	**8/12/2004**
Permit Type:	
Description:	
Permit Description:	
Work Class:	
Proposed Use:	
Permit Number:	M237042
Status:	AWAITING INSPECTION REQUEST
Valuation:	$0.00
Contractor Company:	
Contractor Name:	JUDD ELECTRIC INC.

ADJOINING PROPERTY FINDINGS

Date:	**7/15/2004**
Permit Type:	**PL**
Description:	**Interior partition and plumbing changes on 1st floor commercial space. Remove existing convenience stair from 1st floor to cellar and existing mezzanine and construct new stairs. No change in use, egress or occupancy.**
Permit Description:	**PLUMBING**
Work Class:	
Proposed Use:	OTHER
Permit Number:	103755474-01-PL
Status:	ISSUED
Valuation:	$70,000.00
Contractor Company:	
Contractor Name:	TOM BRAUN P & H INC, JTP PLBING CONTRACTOR, LT

Date:	**6/9/2004**
Permit Type:	**EW MH**
Description:	**To install 2 AC units at cellar and 1st floor commercial space. New ductwork. No change in use, egress or occupancy.**
Permit Description:	**EQUIPMENT WORK MECHANICAL/HVAC**
Work Class:	
Proposed Use:	OTHER
Permit Number:	103799150-01-EW MH
Status:	ISSUED
Valuation:	$40,000.00
Contractor Company:	
Contractor Name:	BLACK CAT CONSTRUCTION, BLACK CAT CONSTR. CORP, BLACK KAT CONSTR., BLACK CAT CONSTRUCTION CROP, BLAC

ADJOINING PROPERTY FINDINGS

Date:	**6/9/2004**
Permit Type:	**EW OT**
Description:	**To install 2 AC units at cellar and 1st floor commercial space. New ductwork. No change in use, egress or occupancy.**
Permit Description:	**EQUIPMENT WORK OTHER CONSTRUCTION EQUIPMENT**
Work Class:	
Proposed Use:	OTHER
Permit Number:	103799150-01-EW OT
Status:	ISSUED
Valuation:	$40,000.00
Contractor Company:	
Contractor Name:	BLACK CAT CONSTRUCTION, BLACK CAT CONSTR. CORP, BLACK KAT CONSTR., BLACK CAT CONSTRUCTION CROP, BLAC

Date:	**5/18/2004**
Permit Type:	
Description:	
Permit Description:	
Work Class:	
Proposed Use:	
Permit Number:	M234106
Status:	CLOSED/CANCELLED
Valuation:	$0.00
Contractor Company:	
Contractor Name:	ANTONIO CERIELLO ELEC INC

ADJOINING PROPERTY FINDINGS

Date:	**5/17/2004**
Permit Type:	**EW OT**
Description:	**Interior partition and plumbing changes on 1st floor commercial space. Remove existing convenience stair from 1st floor to cellar and existing mezzanine and construct new stairs. No change in use, egress or occupancy.**
Permit Description:	**EQUIPMENT WORK OTHER CONSTRUCTION EQUIPMENT**
Work Class:	
Proposed Use:	OTHER
Permit Number:	103755474-01-EW OT
Status:	ISSUED
Valuation:	$70,000.00
Contractor Company:	
Contractor Name:	BLACK CAT CONSTRUCTION, BLACK CAT CONSTR. CORP, BLACK KAT CONSTR., BLACK CAT CONSTRUCTION CROP, BLAC

Date:	**5/17/2004**
Permit Type:	**EW OT**
Description:	**Filing herewith structural drawings.**
Permit Description:	**EQUIPMENT WORK OTHER CONSTRUCTION EQUIPMENT**
Work Class:	
Proposed Use:	OTHER
Permit Number:	103755474-02-EW OT
Status:	ISSUED
Valuation:	$1,000.00
Contractor Company:	
Contractor Name:	BLACK CAT CONSTRUCTION, BLACK CAT CONSTR. CORP, BLACK KAT CONSTR., BLACK CAT CONSTRUCTION CROP, BLAC

ADJOINING PROPERTY FINDINGS

Date: **5/13/2004**
Permit Type:
Description:

Permit Description:
Work Class:
Proposed Use:
Permit Number: M233961
Status: COMPLETED
Valuation: $0.00
Contractor Company:
Contractor Name: ANTONIO CERIELLO ELEC INC

Date: **5/28/2003**
Permit Type:
Description:

Permit Description:
Work Class:
Proposed Use:
Permit Number: M223419
Status: AWAITING INSPECTION REQUEST
Valuation: $0.00
Contractor Company:
Contractor Name: JUDD ELECTRIC INC.

Date: **2/7/2003**
Permit Type:
Description:

Permit Description:
Work Class:
Proposed Use:
Permit Number: M220339
Status: COMPLETED
Valuation: $0.00
Contractor Company:
Contractor Name: SUPER CHARGED ELEC. INC.

ADJOINING PROPERTY FINDINGS

Date: **1/22/2003**
Permit Type:
Description:

Permit Description:
Work Class:
Proposed Use:
Permit Number: M219869
Status: AWAITING INSPECTION REQUEST
Valuation: $0.00
Contractor Company:
Contractor Name: JUDD ELECTRIC INC.

Date: **1/7/2003**
Permit Type:
Description:

Permit Description:
Work Class:
Proposed Use:
Permit Number: M219461
Status: AWAITING INSPECTION REQUEST
Valuation: $0.00
Contractor Company:
Contractor Name: JUDD ELECTRIC INC.

Date: **8/23/2002**
Permit Type:
Description:

Permit Description:
Work Class:
Proposed Use:
Permit Number: M215284
Status: COMPLETED
Valuation: $0.00
Contractor Company:
Contractor Name: ATN ELECTRIC CORP

ADJOINING PROPERTY FINDINGS

Date: **2/27/2002**
Permit Type:
Description:

Permit Description:
Work Class:
Proposed Use:
Permit Number: M209440
Status: AWAITING INSPECTION REQUEST
Valuation: $0.00
Contractor Company:
Contractor Name: JUDD ELECTRIC INC.

Date: **10/28/1999**
Permit Type:
Description:

Permit Description:
Work Class:
Proposed Use:
Permit Number: M183350
Status: COMPLETED
Valuation: $0.00
Contractor Company:
Contractor Name: ID ELECTRIC CORP.

Date: **6/29/1999**
Permit Type:
Description:

Permit Description:
Work Class:
Proposed Use:
Permit Number: M179498
Status: COMPLETED
Valuation: $0.00
Contractor Company:
Contractor Name: AL-LECTRIC ELECT'L CONTRG

ADJOINING PROPERTY FINDINGS

Date: **4/24/1998**
Permit Type:
Description:

Permit Description:
Work Class:
Proposed Use:
Permit Number: M166006
Status: COMPLETED
Valuation: $0.00
Contractor Company:
Contractor Name: AL-LECTRIC ELECT'L CONTRG

Date: **1/26/1998**
Permit Type:
Description:

Permit Description:
Work Class:
Proposed Use:
Permit Number: M162605
Status: COMPLETED
Valuation: $0.00
Contractor Company:
Contractor Name: ID ELECTRIC CORP.

Date: **12/18/1997**
Permit Type:
Description:

Permit Description:
Work Class:
Proposed Use:
Permit Number: M161570
Status: COMPLETED
Valuation: $0.00
Contractor Company:
Contractor Name: RAMDEEN & SONS ELEC'L CON

ADJOINING PROPERTY FINDINGS

Date: **11/20/1997**
Permit Type:
Description:

Permit Description:
Work Class:
Proposed Use:
Permit Number: M160698
Status: COMPLETED
Valuation: $0.00
Contractor Company:
Contractor Name: ANTONIO CERIELLO ELEC INC

Date: **5/28/1997**
Permit Type:
Description:

Permit Description:
Work Class:
Proposed Use:
Permit Number: M154822
Status: COMPLETED
Valuation: $0.00
Contractor Company:
Contractor Name: BARTH-GROSS ELEC. CO., IN

Date: **4/3/1997**
Permit Type:
Description:

Permit Description:
Work Class:
Proposed Use:
Permit Number: M153027
Status: COMPLETED
Valuation: $0.00
Contractor Company:
Contractor Name: GSA ELECTRIC CORP.

ADJOINING PROPERTY FINDINGS

Date: **10/18/1996**
Permit Type:
Description:

Permit Description:
Work Class:
Proposed Use:
Permit Number: M147837
Status: COMPLETED
Valuation: $0.00
Contractor Company:
Contractor Name: ATLAS-ACON ELEC. SERVICE

Date: **9/6/1996**
Permit Type:
Description:

Permit Description:
Work Class:
Proposed Use:
Permit Number: M146500
Status: CLOSED/CANCELLED
Valuation: $0.00
Contractor Company:
Contractor Name: ATLAS-ACON ELEC. SERVICE

Date: **6/13/1996**
Permit Type:
Description:

Permit Description:
Work Class:
Proposed Use:
Permit Number: M143837
Status: COMPLETED
Valuation: $0.00
Contractor Company:
Contractor Name: ATLAS-ACON ELEC. SERVICE

ADJOINING PROPERTY FINDINGS

Date: **5/22/1996**
Permit Type:
Description:

Permit Description:
Work Class:
Proposed Use:
Permit Number: M143183
Status: COMPLETED
Valuation: $0.00
Contractor Company:
Contractor Name: JUSLER ELECTRICAL CORP.

Date: **11/1/1995**
Permit Type:
Description:

Permit Description:
Work Class:
Proposed Use:
Permit Number: M137456
Status: COMPLETED
Valuation: $0.00
Contractor Company:
Contractor Name: NELSON&TOM MAINTDBA TOMCO

Date: **10/20/1995**
Permit Type:
Description:

Permit Description:
Work Class:
Proposed Use:
Permit Number: M137123
Status: COMPLETED
Valuation: $0.00
Contractor Company:
Contractor Name: JUSLER ELECTRICAL CORP.

ADJOINING PROPERTY FINDINGS

Date: **10/12/1995**
Permit Type:
Description:

Permit Description:
Work Class:
Proposed Use:
Permit Number: M136844
Status: COMPLETED
Valuation: $0.00
Contractor Company:
Contractor Name: JUSLER ELECTRICAL CORP.

Date: **9/12/1995**
Permit Type:
Description:

Permit Description:
Work Class:
Proposed Use:
Permit Number: M135834
Status: AWAITING INSPECTION REQUEST
Valuation: $0.00
Contractor Company:
Contractor Name: JUSLER ELECTRICAL CORP.

Date: **8/11/1995**
Permit Type:
Description:

Permit Description:
Work Class:
Proposed Use:
Permit Number: M134639
Status: COMPLETED
Valuation: $0.00
Contractor Company:
Contractor Name: MAXIMUM ELECTRIC CORP.

ADJOINING PROPERTY FINDINGS

Date: **6/6/1995**
Permit Type:
Description:

Permit Description:
Work Class:
Proposed Use:
Permit Number: M132479
Status: VIOLATN PENDING AT CONTRACTOR
Valuation: $0.00
Contractor Company:
Contractor Name: DA-WILL ELECTRIC CO.INC.

Date: **3/31/1995**
Permit Type:
Description:

Permit Description:
Work Class:
Proposed Use:
Permit Number: M130308
Status: COMPLETED
Valuation: $0.00
Contractor Company:
Contractor Name: MAXIMUM ELECTRIC CORP.

Date: **1/30/1995**
Permit Type:
Description:

Permit Description:
Work Class:
Proposed Use:
Permit Number: M128007
Status: NO ACCESS
Valuation: $0.00
Contractor Company:
Contractor Name: GSA ELECTRIC CORP.

ADJOINING PROPERTY FINDINGS

Date: **1/4/1995**
Permit Type:
Description:

Permit Description:
Work Class:
Proposed Use:
Permit Number: M126993
Status: COMPLETED
Valuation: $0.00
Contractor Company:
Contractor Name: MAXIMUM ELECTRIC CORP.

Date: **1/4/1995**
Permit Type:
Description:

Permit Description:
Work Class:
Proposed Use:
Permit Number: M126992
Status: COMPLETED
Valuation: $0.00
Contractor Company:
Contractor Name: MAXIMUM ELECTRIC CORP.

Date: **12/2/1994**
Permit Type:
Description:

Permit Description:
Work Class:
Proposed Use:
Permit Number: M126057
Status: COMPLETED
Valuation: $0.00
Contractor Company:
Contractor Name: NELSON&TOM MAINTDBA TOMCO

ADJOINING PROPERTY FINDINGS

Date: **10/11/1994**
Permit Type:
Description:

Permit Description:
Work Class:
Proposed Use:
Permit Number: M124301
Status: COMPLETED
Valuation: $0.00
Contractor Company:
Contractor Name: MAXIMUM ELECTRIC CORP.

Date: **9/16/1994**
Permit Type:
Description:

Permit Description:
Work Class:
Proposed Use:
Permit Number: M123546
Status: COMPLETED
Valuation: $0.00
Contractor Company:
Contractor Name: MAXIMUM ELECTRIC CORP.

Date: **8/31/1994**
Permit Type:
Description:

Permit Description:
Work Class:
Proposed Use:
Permit Number: M122992
Status: COMPLETED
Valuation: $0.00
Contractor Company:
Contractor Name: J.A.M. ELEC'L CORP. DBA

ADJOINING PROPERTY FINDINGS

Date: **7/18/1994**
Permit Type:
Description:

Permit Description:
Work Class:
Proposed Use:
Permit Number: M121487
Status: COMPLETED
Valuation: $0.00
Contractor Company:
Contractor Name: MAXIMUM ELECTRIC CORP.

Date: **5/10/1994**
Permit Type:
Description:

Permit Description:
Work Class:
Proposed Use:
Permit Number: M118916
Status: COMPLETED
Valuation: $0.00
Contractor Company:
Contractor Name: MAXIMUM ELECTRIC CORP.

Date: **5/10/1994**
Permit Type:
Description:

Permit Description:
Work Class:
Proposed Use:
Permit Number: M118948
Status: COMPLETED
Valuation: $0.00
Contractor Company:
Contractor Name: ALBERT MARGOLIN

ADJOINING PROPERTY FINDINGS

Date: **4/15/1994**
Permit Type:
Description:

Permit Description:
Work Class:
Proposed Use:
Permit Number: M118094
Status: COMPLETED
Valuation: $0.00
Contractor Company:
Contractor Name: ALBERT MARGOLIN

Date: **2/3/1993**
Permit Type:
Description:

Permit Description:
Work Class:
Proposed Use:
Permit Number: M103203
Status: COMPLETED
Valuation: $0.00
Contractor Company:
Contractor Name: A.M. ELECTRIC CORP. OF NY

Date: **12/10/1992**
Permit Type:
Description:

Permit Description:
Work Class:
Proposed Use:
Permit Number: M101821
Status: COMPLETED
Valuation: $0.00
Contractor Company:
Contractor Name: DATA ELECTRICAL CONTRS.,

ADJOINING PROPERTY FINDINGS

Date: **7/2/1992**
Permit Type:
Description:

Permit Description:
Work Class:
Proposed Use:
Permit Number: M096236
Status: COMPLETED
Valuation: $0.00
Contractor Company:
Contractor Name: GARY ELECTRIC CORP.

Date: **12/27/1990**
Permit Type:
Description:

Permit Description:
Work Class:
Proposed Use:
Permit Number: M076746
Status: COMPLETED
Valuation: $0.00
Contractor Company:
Contractor Name: HENRY Y. MANN CORP.

Date: **2/8/1990**
Permit Type:
Description:

Permit Description:
Work Class:
Proposed Use:
Permit Number: M062883
Status: VIOLATN PENDING AT CONTRACTOR
Valuation: $0.00
Contractor Company:
Contractor Name: HENRY Y. MANN CORP.

ADJOINING PROPERTY FINDINGS

Date: **7/31/1989**
Permit Type:
Description:

Permit Description:
Work Class:
Proposed Use:
Permit Number: M055455
Status: COMPLETED
Valuation: $0.00
Contractor Company:
Contractor Name: NELSON&TOM MAINTDBA TOMCO

Date: **6/5/1989**
Permit Type:
Description:

Permit Description:
Work Class:
Proposed Use:
Permit Number: M053205
Status: COMPLETED
Valuation: $0.00
Contractor Company:
Contractor Name: WILLIAM HINKE

Date: **4/3/1989**
Permit Type:
Description:

Permit Description:
Work Class:
Proposed Use:
Permit Number: M050402
Status: COMPLETED
Valuation: $0.00
Contractor Company:
Contractor Name: NELSON&TOM MAINTDBA TOMCO

ADJOINING PROPERTY FINDINGS

Date: **3/20/1989**
Permit Type:
Description:

Permit Description:
Work Class:
Proposed Use:
Permit Number: M049974
Status: COMPLETED
Valuation: $0.00
Contractor Company:
Contractor Name: NELSON&TOM MAINTDBA TOMCO

Date: **3/10/1989**
Permit Type:
Description:

Permit Description:
Work Class:
Proposed Use:
Permit Number: M049649
Status: COMPLETED
Valuation: $0.00
Contractor Company:
Contractor Name: T & T ELECTRICAL CO., INC

Date: **1/20/1989**
Permit Type:
Description:

Permit Description:
Work Class:
Proposed Use:
Permit Number: M047493
Status: COMPLETED
Valuation: $0.00
Contractor Company:
Contractor Name: NELSON&TOM MAINTDBA TOMCO

ADJOINING PROPERTY FINDINGS

Date: **12/28/1988**
Permit Type:
Description:

Permit Description:
Work Class:
Proposed Use:
Permit Number: M046645
Status: CLOSED/CANCELLED
Valuation: $0.00
Contractor Company:
Contractor Name: MUTUAL ELECTRIC CORP.

Date: **12/9/1988**
Permit Type:
Description:

Permit Description:
Work Class:
Proposed Use:
Permit Number: M045966
Status: COMPLETED
Valuation: $0.00
Contractor Company:
Contractor Name: NELSON&TOM MAINTDBA TOMCO

Date: **12/8/1988**
Permit Type:
Description:

Permit Description:
Work Class:
Proposed Use:
Permit Number: M045942
Status: COMPLETED
Valuation: $0.00
Contractor Company:
Contractor Name: NELSON&TOM MAINTDBA TOMCO

ADJOINING PROPERTY FINDINGS

Date: **12/8/1988**
Permit Type:
Description:

Permit Description:
Work Class:
Proposed Use:
Permit Number: M045943
Status: COMPLETED
Valuation: $0.00
Contractor Company:
Contractor Name: NELSON&TOM MAINTDBA TOMCO

Date: **11/14/1988**
Permit Type:
Description:

Permit Description:
Work Class:
Proposed Use:
Permit Number: M044913
Status: COMPLETED
Valuation: $0.00
Contractor Company:
Contractor Name: NELSON&TOM MAINTDBA TOMCO

Date: **11/2/1988**
Permit Type:
Description:

Permit Description:
Work Class:
Proposed Use:
Permit Number: M044579
Status: COMPLETED
Valuation: $0.00
Contractor Company:
Contractor Name: LAURELTON ELECT. INSTALL.

ADJOINING PROPERTY FINDINGS

Date: **10/31/1988**
Permit Type:
Description:

Permit Description:
Work Class:
Proposed Use:
Permit Number: M044431
Status: COMPLETED
Valuation: $0.00
Contractor Company:
Contractor Name: MARVIN COHN

Date: **9/29/1988**
Permit Type:
Description:

Permit Description:
Work Class:
Proposed Use:
Permit Number: M042994
Status: COMPLETED
Valuation: $0.00
Contractor Company:
Contractor Name: T.R. RICOTTA ELECTRIC INC

Date: **9/29/1988**
Permit Type:
Description:

Permit Description:
Work Class:
Proposed Use:
Permit Number: M043010
Status: COMPLETED
Valuation: $0.00
Contractor Company:
Contractor Name: NELSON&TOM MAINTDBA TOMCO

ADJOINING PROPERTY FINDINGS

Date: **9/29/1988**
Permit Type:
Description:

Permit Description:
Work Class:
Proposed Use:
Permit Number: M043014
Status: COMPLETED
Valuation: $0.00
Contractor Company:
Contractor Name: NELSON&TOM MAINTDBA TOMCO

Date: **8/31/1988**
Permit Type:
Description:

Permit Description:
Work Class:
Proposed Use:
Permit Number: M041780
Status: COMPLETED
Valuation: $0.00
Contractor Company:
Contractor Name: ELECTRA KINETIC DESIGN

Date: **7/29/1988**
Permit Type:
Description:

Permit Description:
Work Class:
Proposed Use:
Permit Number: M040275
Status: COMPLETED
Valuation: $0.00
Contractor Company:
Contractor Name: AL-MAR ELECTRICAL INC.

ADJOINING PROPERTY FINDINGS

Date: **7/6/1988**
Permit Type:
Description:

Permit Description:
Work Class:
Proposed Use:
Permit Number: M039340
Status: COMPLETED
Valuation: $0.00
Contractor Company:
Contractor Name: JOSEPH WEINSTEIN ELECTRIC

Date: **7/1/1988**
Permit Type:
Description:

Permit Description:
Work Class:
Proposed Use:
Permit Number: M039223
Status: COMPLETED
Valuation: $0.00
Contractor Company:
Contractor Name: ARGON ELECTRICAL CORP

Date: **5/31/1988**
Permit Type:
Description:

Permit Description:
Work Class:
Proposed Use:
Permit Number: M037728
Status: COMPLETED
Valuation: $0.00
Contractor Company:
Contractor Name: R MARCIANO ELEC'L CONS CO

ADJOINING PROPERTY FINDINGS

Date: **5/26/1988**
Permit Type:
Description:

Permit Description:
Work Class:
Proposed Use:
Permit Number: M037609
Status: COMPLETED
Valuation: $0.00
Contractor Company:
Contractor Name: FRED GELLER ELEC'L INC.

Date: **1/27/1988**
Permit Type:
Description:

Permit Description:
Work Class:
Proposed Use:
Permit Number: M031933
Status: COMPLETED
Valuation: $0.00
Contractor Company:
Contractor Name: VINTAGE ELECTRIC CORP.

Date: **1/21/1988**
Permit Type:
Description:

Permit Description:
Work Class:
Proposed Use:
Permit Number: M031586
Status: CLOSED/CANCELLED
Valuation: $0.00
Contractor Company:
Contractor Name: VINTAGE ELECTRIC CORP.

ADJOINING PROPERTY FINDINGS

Date: **10/14/1987**
Permit Type:
Description:

Permit Description:
Work Class:
Proposed Use:
Permit Number: M027295
Status: COMPLETED
Valuation: $0.00
Contractor Company:
Contractor Name: SHAHON ELECTRIC CO., INC.

Date: **4/9/1987**
Permit Type:
Description:

Permit Description:
Work Class:
Proposed Use:
Permit Number: M018472
Status: COMPLETED
Valuation: $0.00
Contractor Company:
Contractor Name: NELSON&TOM MAINTDBA TOMCO

Date: **3/23/1987**
Permit Type:
Description:

Permit Description:
Work Class:
Proposed Use:
Permit Number: M017181
Status: COMPLETED
Valuation: $0.00
Contractor Company:
Contractor Name: ANTHONY L. CAMMARATA

ADJOINING PROPERTY FINDINGS

Date: **3/18/1987**
Permit Type:
Description:

Permit Description:
Work Class:
Proposed Use:
Permit Number: M016914
Status: COMPLETED
Valuation: $0.00
Contractor Company:
Contractor Name: ANTHONY L. CAMMARATA

Date: **1/28/1987**
Permit Type:
Description:

Permit Description:
Work Class:
Proposed Use:
Permit Number: M014741
Status: VIOLATN PENDING AT CONTRACTOR
Valuation: $0.00
Contractor Company:
Contractor Name: NELSON&TOM MAINTDBA TOMCO

Date: **12/3/1986**
Permit Type:
Description:

Permit Description:
Work Class:
Proposed Use:
Permit Number: M012362
Status: COMPLETED
Valuation: $0.00
Contractor Company:
Contractor Name: RMLBJD ELECT DBA ACCURATE

ADJOINING PROPERTY FINDINGS

Date: **10/22/1986**
Permit Type:
Description:

Permit Description:
Work Class:
Proposed Use:
Permit Number: M010083
Status: COMPLETED
Valuation: $0.00
Contractor Company:
Contractor Name: ANTHONY L. CAMMARATA

Date: **6/24/1986**
Permit Type:
Description:

Permit Description:
Work Class:
Proposed Use:
Permit Number: M004339
Status: COMPLETED
Valuation: $0.00
Contractor Company:
Contractor Name: AL-MAR ELECTRICAL INC.

Date: **6/20/1986**
Permit Type:
Description:

Permit Description:
Work Class:
Proposed Use:
Permit Number: M004151
Status: COMPLETED
Valuation: $0.00
Contractor Company:
Contractor Name: AL-MAR ELECTRICAL INC.

ADJOINING PROPERTY FINDINGS

Date: **6/18/1986**
Permit Type:
Description:

Permit Description:
Work Class:
Proposed Use:
Permit Number: M003984
Status: COMPLETED
Valuation: $0.00
Contractor Company:
Contractor Name: NELSON&TOM MAINTDBA TOMCO

Date: **12/26/1985**
Permit Type:
Description:

Permit Description:
Work Class:
Proposed Use:
Permit Number: 024445
Status: COMPLETED
Valuation: $0.00
Contractor Company:
Contractor Name: PEARL AIR COND. & ELEC. C

Date: **12/26/1985**
Permit Type:
Description:

Permit Description:
Work Class:
Proposed Use:
Permit Number: 044187
Status: VIOLATN PENDING AT CONTRACTOR
Valuation: $0.00
Contractor Company:
Contractor Name: HELLER ELECTRIC CO., INC.

ADJOINING PROPERTY FINDINGS

Date: **12/12/1985**
Permit Type:
Description:

Permit Description:
Work Class:
Proposed Use:
Permit Number: 039480Z
Status: COMPLETED
Valuation: $0.00
Contractor Company:
Contractor Name: HELLER ELECTRIC CO., INC.

Date: **11/25/1985**
Permit Type:
Description:

Permit Description:
Work Class:
Proposed Use:
Permit Number: 042101
Status: COMPLETED
Valuation: $0.00
Contractor Company:
Contractor Name: DECECK & LEONARD,INC

Date: **11/13/1985**
Permit Type:
Description:

Permit Description:
Work Class:
Proposed Use:
Permit Number: 041478
Status: COMPLETED
Valuation: $0.00
Contractor Company:
Contractor Name: SCHWIMMER ELEC'L SVC CORP

ADJOINING PROPERTY FINDINGS

Date: **11/4/1985**
Permit Type:
Description:

Permit Description:
Work Class:
Proposed Use:
Permit Number: 040738
Status: COMPLETED
Valuation: $0.00
Contractor Company:
Contractor Name: REMARK ELECTRIC CORP.

Date: **10/28/1985**
Permit Type:
Description:

Permit Description:
Work Class:
Proposed Use:
Permit Number: 040564
Status: COMPLETED
Valuation: $0.00
Contractor Company:
Contractor Name: BRAVO ELECTRIC CORP.

Date: **10/8/1985**
Permit Type:
Description:

Permit Description:
Work Class:
Proposed Use:
Permit Number: 038739
Status: COMPLETED
Valuation: $0.00
Contractor Company:
Contractor Name: REKS ELECTRIC, INC.

ADJOINING PROPERTY FINDINGS

Date: **9/12/1985**
Permit Type:
Description:

Permit Description:
Work Class:
Proposed Use:
Permit Number: 037646
Status: VIOLATN PENDING AT CONTRACTOR
Valuation: $0.00
Contractor Company:
Contractor Name: HELLER ELECTRIC CO., INC.

Date: **7/29/1985**
Permit Type:
Description:

Permit Description:
Work Class:
Proposed Use:
Permit Number: 035216
Status: COMPLETED
Valuation: $0.00
Contractor Company:
Contractor Name: DECECK & LEONARD,INC

Date: **7/17/1985**
Permit Type:
Description:

Permit Description:
Work Class:
Proposed Use:
Permit Number: 033933
Status: COMPLETED
Valuation: $0.00
Contractor Company:
Contractor Name: JOSEPH SGROI & SONS, INC.

ADJOINING PROPERTY FINDINGS

Date: **6/18/1985**
Permit Type:
Description:

Permit Description:
Work Class:
Proposed Use:
Permit Number: 032884
Status: COMPLETED
Valuation: $0.00
Contractor Company:
Contractor Name: DECECK & LEONARD,INC

Date: **6/4/1985**
Permit Type:
Description:

Permit Description:
Work Class:
Proposed Use:
Permit Number: 031722
Status: LOCATION PROBLEM
Valuation: $0.00
Contractor Company:
Contractor Name: ORMONT ELECTRIC CO. INC

Date: **5/3/1985**
Permit Type:
Description:

Permit Description:
Work Class:
Proposed Use:
Permit Number: 030126
Status: COMPLETED
Valuation: $0.00
Contractor Company:
Contractor Name: DECECK & LEONARD,INC

ADJOINING PROPERTY FINDINGS

Date: **5/2/1985**
Permit Type:
Description:

Permit Description:
Work Class:
Proposed Use:
Permit Number: 030109
Status: COMPLETED
Valuation: $0.00
Contractor Company:
Contractor Name: DECECK & LEONARD,INC

Date: **4/4/1985**
Permit Type:
Description:

Permit Description:
Work Class:
Proposed Use:
Permit Number: 028240
Status: COMPLETED
Valuation: $0.00
Contractor Company:
Contractor Name: ALDWYN F. ADAMS

Date: **3/28/1985**
Permit Type:
Description:

Permit Description:
Work Class:
Proposed Use:
Permit Number: 027738
Status: COMPLETED
Valuation: $0.00
Contractor Company:
Contractor Name: DECECK & LEONARD,INC

ADJOINING PROPERTY FINDINGS

Date: **3/14/1985**
Permit Type:
Description:

Permit Description:
Work Class:
Proposed Use:
Permit Number: 026936
Status: CLOSED/CANCELLED
Valuation: $0.00
Contractor Company:
Contractor Name: JOHN A. DONADIO ELEC. CO.

Date: **2/22/1985**
Permit Type:
Description:

Permit Description:
Work Class:
Proposed Use:
Permit Number: 025647
Status: CLOSED/CANCELLED
Valuation: $0.00
Contractor Company:
Contractor Name: JOHN A. DONADIO ELEC. CO.

Date: **2/20/1985**
Permit Type:
Description:

Permit Description:
Work Class:
Proposed Use:
Permit Number: 025659
Status: CLOSED/CANCELLED
Valuation: $0.00
Contractor Company:
Contractor Name: JOHN A. DONADIO ELEC. CO.

ADJOINING PROPERTY FINDINGS

Date: **2/19/1985**
Permit Type:
Description:

Permit Description:
Work Class:
Proposed Use:
Permit Number: 025472
Status: CLOSED/CANCELLED
Valuation: $0.00
Contractor Company:
Contractor Name: JOHN A. DONADIO ELEC. CO.

274 LAFAYETTE ST

Date: **3/9/2009**
Permit Type: **EW MH**
Description:

Permit Description: **EQUIPMENT WORK MECHANICAL/HVAC**
Work Class:
Proposed Use:
Permit Number: 110464612-01-EW MH
Status: ISSUED
Valuation: $0.00
Contractor Company:
Contractor Name: BT HUNG CONSTRUCTION INC

Date: **1/7/2009**
Permit Type: **EQ FN**
Description:

Permit Description: **CONSTRUCTION EQUIPMENT Fence**
Work Class:
Proposed Use:
Permit Number: 110382700-01-EQ FN
Status: ISSUED
Valuation: $0.00
Contractor Company:
Contractor Name: BT HUNG CONSTRUCTION INC

ADJOINING PROPERTY FINDINGS

Date: **1/7/2009**
Permit Type: **EW MH**
Description:

Permit Description: **EQUIPMENT WORK Mechanical/HVAC**
Work Class:
Proposed Use:
Permit Number: 110382700-01-EW MH
Status: ISSUED
Valuation: $0.00
Contractor Company:
Contractor Name: BT HUNG CONSTRUCTION INC

Date: **1/7/2009**
Permit Type: **EW OT**
Description:

Permit Description: **EQUIPMENT WORK Other Construction Equipment**
Work Class:
Proposed Use:
Permit Number: 110382700-01-EW OT
Status: ISSUED
Valuation: $0.00
Contractor Company:
Contractor Name: BT HUNG CONSTRUCTION INC

280 LAFAYETTE ST

Date: **10/26/2006**
Permit Type:
Description:

Permit Description:
Work Class:
Proposed Use:
Permit Number: M260605
Status: AWAITING INSPECTION REQUEST
Valuation: $0.00
Contractor Company:
Contractor Name: MICHAEL SCHONDORF, INC.

ADJOINING PROPERTY FINDINGS

Date: **8/17/2005**
Permit Type:
Description:

Permit Description:
Work Class:
Proposed Use:
Permit Number: M248146
Status: AWAITING INSPECTION REQUEST
Valuation: $0.00
Contractor Company:
Contractor Name: COMPUTER AUTOMTD MACH LTD

Date: **8/17/2005**
Permit Type: **EW OT**
Description: **General renovation of partitions and fixtures in apartment as per plans filed. No change to use, group, occupancy or egress.**

Permit Description: **EQUIPMENT WORK OTHER CONSTRUCTION EQUIPMENT**
Work Class:
Proposed Use: OTHER
Permit Number: 104164128-01-EW OT
Status: ISSUED
Valuation: $11,000.00
Contractor Company:
Contractor Name: STEELSTONE CONSTRUCTION

ADJOINING PROPERTY FINDINGS

Date:	**6/6/2005**
Permit Type:	**EQ FN**
Description:	**This application is being filed for the General Construction and minor Sprinkler work proposed for the loby of the subject premises as indicated on the plans submitted herewith. No change in use, egress or occupancy**
Permit Description:	**CONSTRUCTION EQUIPMENT FENCE**
Work Class:	
Proposed Use:	OTHER
Permit Number:	103935173-01-EQ FN
Status:	ISSUED
Valuation:	$45,000.00
Contractor Company:	
Contractor Name:	STEELSTONE CONSTR,

Date:	**6/6/2005**
Permit Type:	**EW OT**
Description:	**This application is being filed for the General Construction and minor Sprinkler work proposed for the loby of the subject premises as indicated on the plans submitted herewith. No change in use, egress or occupancy**
Permit Description:	**EQUIPMENT WORK OTHER CONSTRUCTION EQUIPMENT**
Work Class:	
Proposed Use:	OTHER
Permit Number:	103935173-01-EW OT
Status:	ISSUED
Valuation:	$45,000.00
Contractor Company:	
Contractor Name:	STEELSTONE CONSTR,

ADJOINING PROPERTY FINDINGS

Date:	**5/24/2005**
Permit Type:	**EW SP**
Description:	**This application is being filed for the General Construction and minor Sprinkler work proposed for the loby of the subject premises as indicated on the plans submitted herewith. No change in use, egress or occupancy**
Permit Description:	**EQUIPMENT WORK SPRINKLER**
Work Class:	
Proposed Use:	OTHER
Permit Number:	103935173-01-EW SP
Status:	ISSUED
Valuation:	$45,000.00
Contractor Company:	
Contractor Name:	F & I MECH, F AND M MECHANICAL, A & D PLBG LLC, A & D PLUMBING LLC, A AND D PLBG LLC, A&D PLUMBING L

Date:	**4/22/2004**
Permit Type:	
Description:	
Permit Description:	
Work Class:	
Proposed Use:	
Permit Number:	M233316
Status:	COMPLETED
Valuation:	$0.00
Contractor Company:	
Contractor Name:	ID ELECTRIC CORP.

ADJOINING PROPERTY FINDINGS

Date:	**4/7/2004**
Permit Type:	**EW SP**
Description:	**File plumbing and sprinkler plans in conjunction with renovation of Apt. 3C. No change to use, egress or occupancy.**
Permit Description:	**EQUIPMENT WORK SPRINKLER**
Work Class:	
Proposed Use:	OTHER
Permit Number:	103706517-02-EW SP
Status:	ISSUED
Valuation:	$10,000.00
Contractor Company:	
Contractor Name:	L.R.P. CORP, L.R.P. CORPORATION, L.R.P.CORPORATION, L R P CORPORATION, LRP CORP, L R P CORP, LRP CO

Date:	**3/4/2004**
Permit Type:	**PL**
Description:	**File plumbing and sprinkler plans in conjunction with renovation of Apt. 3C. No change to use, egress or occupancy.**
Permit Description:	**PLUMBING**
Work Class:	
Proposed Use:	OTHER
Permit Number:	103706517-02-PL
Status:	ISSUED
Valuation:	$10,000.00
Contractor Company:	
Contractor Name:	L.R.P. CORP, L.R.P. CORPORATION, L.R.P.CORPORATION, L R P CORPORATION, LRP CORP, L R P CORP, LRP CO

ADJOINING PROPERTY FINDINGS

Date:	**3/2/2004**
Permit Type:	**EW OT**
Description:	**Renovate Apt. 3C. Work to include general construction . No change to use, egress or occupancy.**
Permit Description:	**EQUIPMENT WORK OTHER CONSTRUCTION EQUIPMENT**
Work Class:	
Proposed Use:	OTHER
Permit Number:	103706517-01-EW OT
Status:	ISSUED
Valuation:	$45,000.00
Contractor Company:	
Contractor Name:	ORIENTAL CONSTRUCTION LLC

Date:	**3/5/2001**
Permit Type:	
Description:	
Permit Description:	
Work Class:	
Proposed Use:	
Permit Number:	M198643
Status:	COMPLETED
Valuation:	$0.00
Contractor Company:	
Contractor Name:	ID ELECTRIC CORP.

Date:	**10/23/1992**
Permit Type:	
Description:	
Permit Description:	
Work Class:	
Proposed Use:	
Permit Number:	M100347
Status:	COMPLETED
Valuation:	$0.00
Contractor Company:	
Contractor Name:	LENCO ELECTRIC SVC., INC.

ADJOINING PROPERTY FINDINGS

Date: **8/7/1989**
Permit Type:
Description:

Permit Description:
Work Class:
Proposed Use:
Permit Number: M055720
Status: COMPLETED
Valuation: $0.00
Contractor Company:
Contractor Name: A & M ELECTRIC CO., INC.

281 LAFAYETTE ST

Date: **2/27/2007**
Permit Type: **EW OT**
Description: **Cosmetic renovation of existing Retail Space on part of 1st floor in space occupied by Diesel, including replacement of existing Interior Storefront. No change in egress, use or occupancy.**

Permit Description: **EQUIPMENT WORK OTHER CONSTRUCTION EQUIPMENT**
Work Class:
Proposed Use: OTHER
Permit Number: 104653554-01-EW OT
Status: ISSUED
Valuation: $40,000.00
Contractor Company:
Contractor Name: NELSON CONSTRUCTION INC., NELSON CONSTRUCTION INC

ADJOINING PROPERTY FINDINGS

Date: **5/19/1995**
Permit Type:
Description:

Permit Description:
Work Class:
Proposed Use:
Permit Number: M132001
Status: COMPLETED
Valuation: $0.00
Contractor Company:
Contractor Name: MICHAEL SCHONDORF, INC.

Date: **5/19/1995**
Permit Type:
Description:

Permit Description:
Work Class:
Proposed Use:
Permit Number: M131991
Status: COMPLETED
Valuation: $0.00
Contractor Company:
Contractor Name: MARCEL ELEC'L CONTRG CORP

282 LAFAYETTE ST

Date: **4/10/2006**
Permit Type:
Description:

Permit Description:
Work Class:
Proposed Use:
Permit Number: M254881
Status: COMPLETED
Valuation: $0.00
Contractor Company:
Contractor Name: RPM ELECTRIC INC

ADJOINING PROPERTY FINDINGS

Date:	**3/20/2006**
Permit Type:	**EW MH**
Description:	**Installation of 3 ton split system air conditioner. No change in use, occupancy or egress.**
Permit Description:	**EQUIPMENT WORK MECHANICAL/HVAC**
Work Class:	
Proposed Use:	OTHER
Permit Number:	104379414-01-EW MH
Status:	ISSUED
Valuation:	$5,000.00
Contractor Company:	
Contractor Name:	DYNAMIC SHEET METAL LTD

Date:	**1/11/2006**
Permit Type:	**EW OT**
Description:	**MINOR INTERIOR PARTITION CHANGES AS PER PLAN. THERE IS NO CHANGE TO USE, EGRESS, OR OCCUPANCY FILED UNDER THIS APPLICATION.**
Permit Description:	**EQUIPMENT WORK OTHER CONSTRUCTION EQUIPMENT**
Work Class:	
Proposed Use:	OTHER
Permit Number:	104326819-01-EW OT
Status:	ISSUED
Valuation:	$10,000.00
Contractor Company:	
Contractor Name:	WEST VILLAGE GC LLC

ADJOINING PROPERTY FINDINGS

284 LAFAYETTE ST

Date:	**5/14/2012**
Permit Type:	**PL**
Description:	**MECHANICAL, PLUMBING AND SPRINKLER MODIFICATIONS IN APARTMENT 4D. NO CHANGE IN USE, EGRESS OR OCCUPANCY.**
Permit Description:	**PLUMBING**
Work Class:	
Proposed Use:	OTHER
Permit Number:	120959445-02-PL
Status:	ISSUED
Valuation:	$212,000.00
Contractor Company:	
Contractor Name:	DONATO INC

Date:	**5/8/2012**
Permit Type:	**EW OT**
Description:	
Permit Description:	**EQUIPMENT WORK OTHER CONSTRUCTION EQUIPMENT**
Work Class:	
Proposed Use:	
Permit Number:	120959445-01-EW OT
Status:	ISSUED
Valuation:	$0.00
Contractor Company:	
Contractor Name:	TAOCON INC

ADJOINING PROPERTY FINDINGS

Date:	**5/8/2012**
Permit Type:	**EW MH**
Description:	**MECHANICAL, PLUMBING AND SPRINKLER MODIFICATIONS IN APARTMENT 4D. NO CHANGE IN USE, EGRESS OR OCCUPANCY.**
Permit Description:	**EQUIPMENT WORK MECHANICAL/HVAC**
Work Class:	
Proposed Use:	OTHER
Permit Number:	120959445-02-EW MH
Status:	ISSUED
Valuation:	$212,000.00
Contractor Company:	
Contractor Name:	TAOCON INC

Date:	**3/14/2012**
Permit Type:	**EW BL**
Description:	**REPLACE BOILER (MD 64732-01) AND REINSTALL OIL BURNER.**
Permit Description:	**EQUIPMENT WORK BOILER**
Work Class:	
Proposed Use:	OTHER RES
Permit Number:	121009595-01-EW BL
Status:	ISSUED
Valuation:	$0.00
Contractor Company:	
Contractor Name:	BRYAN A. ENNIST

Date:	**3/14/2012**
Permit Type:	**EW FB**
Description:	**REPLACE BOILER (MD 64732-01) AND REINSTALL OIL BURNER.**
Permit Description:	**EQUIPMENT WORK FUEL BURNING**
Work Class:	
Proposed Use:	OTHER RES
Permit Number:	121009595-01-EW FB
Status:	ISSUED
Valuation:	$0.00
Contractor Company:	
Contractor Name:	BRYAN A. ENNIST

ADJOINING PROPERTY FINDINGS

Date:	**10/31/2011**
Permit Type:	**EW OT**
Description:	**FILING HEREWITH FOR INTERIOR REMOVAL AND INSTALLATION OF NON-LOAD BEARING PARTIONS AS PER PLANS. NO CHANGE IN USE, EGRESS, OR OCCUPANCY.**
Permit Description:	**EQUIPMENT WORK OTHER CONSTRUCTION EQUIPMENT**
Work Class:	
Proposed Use:	OTHER J-2
Permit Number:	120863342-01-EW OT
Status:	ISSUED
Valuation:	$30,000.00
Contractor Company:	
Contractor Name:	AA & S CONTRACTING CORP

Date:	**3/22/2011**
Permit Type:	**PL**
Description:	
Permit Description:	**PLUMBING**
Work Class:	
Proposed Use:	
Permit Number:	104885260-01-PL
Status:	ISSUED
Valuation:	$0.00
Contractor Company:	
Contractor Name:	HEADQUARTERS MECH INC

Date:	**12/18/2009**
Permit Type:	**EW OT**
Description:	
Permit Description:	**EQUIPMENT WORK OTHER CONSTRUCTION EQUIPMENT**
Work Class:	
Proposed Use:	
Permit Number:	110054011-01-EW OT
Status:	ISSUED
Valuation:	$0.00
Contractor Company:	
Contractor Name:	ZOOM CONTRACTING INC

ADJOINING PROPERTY FINDINGS

Date: **11/19/2009**
Permit Type: **EW OT**
Description:

Permit Description: **EQUIPMENT WORK OTHER CONSTRUCTION EQUIPMENT**
Work Class:
Proposed Use:
Permit Number: 104846204-01-EW OT
Status: ISSUED
Valuation: $0.00
Contractor Company:
Contractor Name: AM&G WATERPROOFING LLC

Date: **11/19/2009**
Permit Type: **EW OT**
Description:

Permit Description: **EQUIPMENT WORK OTHER CONSTRUCTION EQUIPMENT**
Work Class:
Proposed Use:
Permit Number: 104890254-01-EW OT
Status: ISSUED
Valuation: $0.00
Contractor Company:
Contractor Name: AM&G WATERPROOFING LLC

Date: **6/4/2009**
Permit Type:
Description:

Permit Description:
Work Class:
Proposed Use:
Permit Number: M292970
Status: COMPLETED
Valuation: $0.00
Contractor Company:
Contractor Name: ELECTROTEC OF NY ELECL IN

ADJOINING PROPERTY FINDINGS

Date:	**4/25/2008**
Permit Type:	**EW OT**
Description:	**ROOF RESTORATION; REMOVE AND INSTALL NEW ROOF MEMBRANE, REMOVE TAR ON BRICKS, MISC. BRICK REPLACEMENT AS REQUIRED AS PER PLANS FILED. NO CHANGE IN USE, EGRESS OR OCCUPANCY.**
Permit Description:	**EQUIPMENT WORK OTHER CONSTRUCTION EQUIPMENT**
Work Class:	
Proposed Use:	OTHER
Permit Number:	104846204-01-EW OT
Status:	ISSUED
Valuation:	$500,000.00
Contractor Company:	
Contractor Name:	AM&G WATERPROOFING LLC

Date:	**4/25/2008**
Permit Type:	**EW OT**
Description:	**REPAIR EXISTING SIDEWALK VAULTS ON LAFAYETTE STREET AS PER PLANS FILED. NO CHANGE IN USE, EGRESS OR OCCUPANCY.**
Permit Description:	**EQUIPMENT WORK OTHER CONSTRUCTION EQUIPMENT**
Work Class:	
Proposed Use:	OTHER
Permit Number:	104890254-01-EW OT
Status:	ISSUED
Valuation:	$90,000.00
Contractor Company:	
Contractor Name:	AM&G WATERPROOFING LLC

ADJOINING PROPERTY FINDINGS

Date:	**3/19/2008**
Permit Type:	**EW OT**
Description:	**INTERIOR DEMOLITION OF PARTITIONS IN APT#2B AS PER PLANS FILED HEREWITH. NO CHANGE IN USE, EGRESS OR OCCUPANCY.**
Permit Description:	**EQUIPMENT WORK OTHER CONSTRUCTION EQUIPMENT**
Work Class:	
Proposed Use:	OTHER
Permit Number:	110054011-01-EW OT
Status:	ISSUED
Valuation:	$10,000.00
Contractor Company:	
Contractor Name:	ZOOM CONTRACTING INC

Date:	**2/14/2008**
Permit Type:	**EW OT**
Description:	**REPAIR EXISTING SIDEWALK VAULTS ON LAFAYETTE STREET AS PER PLANS FILED. NO CHANGE IN USE, EGRESS OR OCCUPANCY.**
Permit Description:	**EQUIPMENT WORK OTHER CONSTRUCTION EQUIPMENT**
Work Class:	
Proposed Use:	OTHER
Permit Number:	104890254-01-EW OT
Status:	ISSUED
Valuation:	$90,000.00
Contractor Company:	
Contractor Name:	AM&G WATERPROOFING LLC

ADJOINING PROPERTY FINDINGS

Date:	**12/27/2007**
Permit Type:	**EQ SH**
Description:	**PROPOSED INSTALLATION OF 50 LINEAR FEET OF HEAVY DUTY SIDEWALK SHED FOR REMEDIAL REPAIRS. SIDEWALK SHED SHALL COMPLY WITH LL 33/91 & TPPN 9/1999. NO CHANGE IN USE, OCCUPANCY OR EGRESS UNDER THIS APPLICATION. LIVE LOAD 300 PSF.**
Permit Description:	**CONSTRUCTION EQUIPMENT SIDEWALK SHED**
Work Class:	
Proposed Use:	OTHER
Permit Number:	104883994-01-EQ SH
Status:	ISSUED
Valuation:	$0.00
Contractor Company:	
Contractor Name:	DYNAMIC BRIDGE & SCAFFOLD, S&E BRIDGE & SCAFFOLD LLC, AM BUILDING MAINTENANCE

Date:	**12/14/2007**
Permit Type:	**EQ SF**
Description:	**PROPOSED INSTALLATION OF 50 FEET X 70 FEET HIGH PIPE SCAFFOLD TO ORIGINATE FROM SIDEWALK SHED. NO CHANGE IN USE, OCCUPANCY OR EGRESS UNDER THIS APPLICATION. SIDEWALK SHED FILED UNDER SEPARATE APPLICATION.**
Permit Description:	**CONSTRUCTION EQUIPMENT SCAFFOLD**
Work Class:	
Proposed Use:	OTHER
Permit Number:	104883967-01-EQ SF
Status:	ISSUED
Valuation:	$0.00
Contractor Company:	
Contractor Name:	DYNAMIC BRIDGE & SCAFFOLD, S&E BRIDGE & SCAFFOLD LLC, AM BUILDING MAINTENANCE

ADJOINING PROPERTY FINDINGS

Date:	**12/11/2007**
Permit Type:	**PL**
Description:	**Filing for alterations to an existing loft apartment. General construction consisting of removal and installation of non-load bearing partitions, ceiling, flooring doors and finishes. Plumbing work associated w/ new kitchen and bathrooms as shown on drawings filed herewith. No change in use, egress, or**
Permit Description:	**PLUMBING**
Work Class:	
Proposed Use:	OTHER
Permit Number:	104885260-01-PL
Status:	ISSUED
Valuation:	$37,000.00
Contractor Company:	
Contractor Name:	COOPER MECHANICAL CORP

Date:	**12/10/2007**
Permit Type:	
Description:	
Permit Description:	
Work Class:	
Proposed Use:	
Permit Number:	M275015
Status:	CLOSED/CANCELLED
Valuation:	$0.00
Contractor Company:	
Contractor Name:	MIDWAY ELECTRICAL CONTR.,

ADJOINING PROPERTY FINDINGS

Date:	**11/28/2007**
Permit Type:	
Description:	
Permit Description:	
Work Class:	
Proposed Use:	
Permit Number:	M274602
Status:	COMPLETED
Valuation:	$0.00
Contractor Company:	
Contractor Name:	MIDWAY ELECTRICAL CONTR.,

Date:	**11/15/2007**
Permit Type:	**EW OT**
Description:	**Filing for alterations to an existing loft apartment. General construction consisting of removal and installation of non-load bearing partitions, ceiling, flooring doors and finishes. Plumbing work associated w/ new kitchen and bathrooms as shown on drawings filed herewith. No change in use, egress, or**
Permit Description:	**EQUIPMENT WORK OTHER CONSTRUCTION EQUIPMENT**
Work Class:	
Proposed Use:	OTHER
Permit Number:	104885260-01-EW OT
Status:	ISSUED
Valuation:	$37,000.00
Contractor Company:	
Contractor Name:	ZEN RESTORATION INC

ADJOINING PROPERTY FINDINGS

Date:	**10/18/2007**
Permit Type:	**EW OT**
Description:	**Filing for alterations to an existing loft apartment. General construction consisting of removal and installation of non-load bearing partitions, ceiling, flooring doors and finishes. Plumbing work associated w/ new kitchen and bathrooms as shown on drawings filed herewith. No change in use, egress, or**
Permit Description:	**EQUIPMENT WORK OTHER CONSTRUCTION EQUIPMENT**
Work Class:	
Proposed Use:	OTHER
Permit Number:	104885260-01-EW OT
Status:	ISSUED
Valuation:	$37,000.00
Contractor Company:	
Contractor Name:	ZEN RESTORATION INC

Date:	**9/11/2007**
Permit Type:	**PL**
Description:	**Minor renovation of Apartment 4A. No change to use, egress or occupancy.**
Permit Description:	**PLUMBING**
Work Class:	
Proposed Use:	OTHER
Permit Number:	104879507-01-PL
Status:	ISSUED
Valuation:	$16,000.00
Contractor Company:	
Contractor Name:	QMB PLUMBING & HEATING IN, QMB PLUMBING & HTG INC, QMB PLUMBING & HEATING INC.

ADJOINING PROPERTY FINDINGS

Date:	**9/7/2007**
Permit Type:	**EW MH**
Description:	**Minor renovation of Apartment 4A. No change to use, egress or occupancy.**
Permit Description:	**EQUIPMENT WORK MECHANICAL/HVAC**
Work Class:	
Proposed Use:	OTHER
Permit Number:	104879507-01-EW MH
Status:	ISSUED
Valuation:	$16,000.00
Contractor Company:	
Contractor Name:	ORIENTAL CONSTRUCTION LLC

Date:	**9/7/2007**
Permit Type:	**EW OT**
Description:	**Minor renovation of Apartment 4A. No change to use, egress or occupancy.**
Permit Description:	**EQUIPMENT WORK OTHER CONSTRUCTION EQUIPMENT**
Work Class:	
Proposed Use:	OTHER
Permit Number:	104879507-01-EW OT
Status:	ISSUED
Valuation:	$16,000.00
Contractor Company:	
Contractor Name:	ORIENTAL CONSTRUCTION LLC

ADJOINING PROPERTY FINDINGS

Date:	**9/6/2007**
Permit Type:	**EQ SH**
Description:	**PROPOSED INSTALLATION OF 50 LINEAR FEET OF HEAVY DUTY SIDEWALK SHED FOR REMEDIAL REPAIRS. SIDEWALK SHED SHALL COMPLY WITH LL 33/91 & TPPN 9/1999. NO CHANGE IN USE, OCCUPANCY OR EGRESS UNDER THIS APPLICATION. LIVE LOAD 300 PSF.**
Permit Description:	**CONSTRUCTION EQUIPMENT SIDEWALK SHED**
Work Class:	
Proposed Use:	OTHER
Permit Number:	104883994-01-EQ SH
Status:	ISSUED
Valuation:	$0.00
Contractor Company:	
Contractor Name:	DYNAMIC BRIDGE & SCAFFOLD, S&E BRIDGE & SCAFFOLD LLC, AM BUILDING MAINTENANCE

Date:	**9/4/2007**
Permit Type:	**EW OT**
Description:	**ROOF RESTORATION; REMOVE AND INSTALL NEW ROOF MEMBRANE, REMOVE TAR ON BRICKS, MISC. BRICK REPLACEMENT AS REQUIRED AS PER PLANS FILED. NO CHANGE IN USE, EGRESS OR OCCUPANCY.**
Permit Description:	**EQUIPMENT WORK OTHER CONSTRUCTION EQUIPMENT**
Work Class:	
Proposed Use:	OTHER
Permit Number:	104846204-01-EW OT
Status:	ISSUED
Valuation:	$500,000.00
Contractor Company:	
Contractor Name:	AM&G WATERPROOFING LLC

ADJOINING PROPERTY FINDINGS

Date:	**8/31/2007**
Permit Type:	**EQ SF**
Description:	**PROPOSED INSTALLATION OF 50 FEET X 70 FEET HIGH PIPE SCAFFOLD TO ORIGINATE FROM SIDEWALK SHED. NO CHANGE IN USE, OCCUPANCY OR EGRESS UNDER THIS APPLICATION. SIDEWALK SHED FILED UNDER SEPARATE APPLICATION.**
Permit Description:	**CONSTRUCTION EQUIPMENT SCAFFOLD**
Work Class:	
Proposed Use:	OTHER
Permit Number:	104883967-01-EQ SF
Status:	ISSUED
Valuation:	$0.00
Contractor Company:	
Contractor Name:	DYNAMIC BRIDGE & SCAFFOLD, S&E BRIDGE & SCAFFOLD LLC, AM BUILDING MAINTENANCE

Date:	**8/28/2007**
Permit Type:	
Description:	
Permit Description:	
Work Class:	
Proposed Use:	
Permit Number:	M271374
Status:	AWAITING INSPECTION REQUEST
Valuation:	$0.00
Contractor Company:	
Contractor Name:	MARI ELEC. CONTR'S INC.

ADJOINING PROPERTY FINDINGS

Date:	**4/16/2007**
Permit Type:	**EQ FN**
Description:	**PROVIDE SHORING UNDER DIAMOND PLATE AND INSTALL NEW DIAMOND PLATE AS PER PLANS FILED. NO CHANGE IN USE, EGRESS OR OCCUPANCY.**
Permit Description:	**CONSTRUCTION EQUIPMENT FENCE**
Work Class:	
Proposed Use:	OTHER
Permit Number:	104732327-01-EQ FN
Status:	ISSUED
Valuation:	$10,000.00
Contractor Company:	
Contractor Name:	W NEW YORK RESTOR OF CT I, WEST NEW YORK RESTORATION

Date:	**4/16/2007**
Permit Type:	**EW OT**
Description:	**PROVIDE SHORING UNDER DIAMOND PLATE AND INSTALL NEW DIAMOND PLATE AS PER PLANS FILED. NO CHANGE IN USE, EGRESS OR OCCUPANCY.**
Permit Description:	**EQUIPMENT WORK OTHER CONSTRUCTION EQUIPMENT**
Work Class:	
Proposed Use:	OTHER
Permit Number:	104732327-01-EW OT
Status:	ISSUED
Valuation:	$10,000.00
Contractor Company:	
Contractor Name:	W NEW YORK RESTOR OF CT I, WEST NEW YORK RESTORATION

Date:	**11/1/2006**
Permit Type:	
Description:	
Permit Description:	
Work Class:	
Proposed Use:	
Permit Number:	M260741
Status:	AWAITING INSPECTION REQUEST
Valuation:	$0.00
Contractor Company:	
Contractor Name:	MICHAEL SCHONDORF, INC.

ADJOINING PROPERTY FINDINGS

Date: **6/12/2006**
Permit Type:
Description:

Permit Description:
Work Class:
Proposed Use:
Permit Number: M256671
Status: AWAITING INSPECTION REQUEST
Valuation: $0.00
Contractor Company:
Contractor Name: MICHAEL SCHONDORF, INC.

Date: **6/7/2006**
Permit Type:
Description:

Permit Description:
Work Class:
Proposed Use:
Permit Number: M256525
Status: AWAITING INSPECTION REQUEST
Valuation: $0.00
Contractor Company:
Contractor Name: MICHAEL SCHONDORF, INC.

ADJOINING PROPERTY FINDINGS

Date:	**8/3/2005**
Permit Type:	**EW OT**
Description:	**General construction within 3rd floor apartment inclusive of modifications to interior partitions, plumbing fixtures, and sprinkler heads as per plans filed herewith. No change in use, egress, or occupancy.**
Permit Description:	**EQUIPMENT WORK OTHER CONSTRUCTION EQUIPMENT**
Work Class:	
Proposed Use:	OTHER
Permit Number:	104184767-01-EW OT
Status:	ISSUED
Valuation:	$131,000.00
Contractor Company:	
Contractor Name:	S AND B CONSTRUCTION DBA A ROBES, S & B OCNSTRUCTION, A. ROBESON INC., A. ROBENSON INC, ROBESON INC.

Date:	**7/15/2005**
Permit Type:	**EW OT**
Description:	**Interior demolition within 3rd floor apartment as per plans filed herewith. No change in use, egress, or occupancy.**
Permit Description:	**EQUIPMENT WORK OTHER CONSTRUCTION EQUIPMENT**
Work Class:	
Proposed Use:	OTHER
Permit Number:	104165396-01-EW OT
Status:	ISSUED
Valuation:	$19,000.00
Contractor Company:	
Contractor Name:	A ROBERSON INC, A.ROBERSON INC

ADJOINING PROPERTY FINDINGS

Date:	**8/12/2004**
Permit Type:	**EW OT**
Description:	**It is porposed to renovate layout of existing Hair Salon on first floor as shown on plans. No change in use, egress or occupancy.**
Permit Description:	**EQUIPMENT WORK OTHER CONSTRUCTION EQUIPMENT**
Work Class:	
Proposed Use:	OTHER
Permit Number:	103842996-01-EW OT
Status:	ISSUED
Valuation:	$10,000.00
Contractor Company:	
Contractor Name:	S ONE 2 INC

Date:	**10/15/2003**
Permit Type:	**EW MH**
Description:	
Permit Description:	**EQUIPMENT WORK MECHANICAL/HVAC**
Work Class:	
Proposed Use:	
Permit Number:	103279710-01-EW MH
Status:	ISSUED
Valuation:	$0.00
Contractor Company:	
Contractor Name:	AZ RENOV. INC

Date:	**8/21/2002**
Permit Type:	
Description:	
Permit Description:	
Work Class:	
Proposed Use:	
Permit Number:	M215105
Status:	COMPLETED
Valuation:	$0.00
Contractor Company:	
Contractor Name:	Y.S. ELECTRIC

ADJOINING PROPERTY FINDINGS

Date: **1/30/1998**
Permit Type:
Description:

Permit Description:
Work Class:
Proposed Use:
Permit Number: M162830
Status: VIOLATN PENDING AT CONTRACTOR
Valuation: $0.00
Contractor Company:
Contractor Name: TIKVAH ELECTRIC CO, INC.

Date: **1/5/1998**
Permit Type:
Description:

Permit Description:
Work Class:
Proposed Use:
Permit Number: M162007
Status: VIOLATN PENDING AT CONTRACTOR
Valuation: $0.00
Contractor Company:
Contractor Name: CITI-WIDE ELECTRIC INC.

Date: **6/14/1997**
Permit Type:
Description:

Permit Description:
Work Class:
Proposed Use:
Permit Number: M155398
Status: COMPLETED
Valuation: $0.00
Contractor Company:
Contractor Name: TRINCE ELECTRIC INC.

ADJOINING PROPERTY FINDINGS

Date: **8/2/1994**
Permit Type:
Description:

Permit Description:
Work Class:
Proposed Use:
Permit Number: M122017
Status: COMPLETED
Valuation: $0.00
Contractor Company:
Contractor Name: EMPIRE ELEVATOR CORP.

Date: **12/9/1992**
Permit Type:
Description:

Permit Description:
Work Class:
Proposed Use:
Permit Number: M101785
Status: CLOSED/CANCELLED
Valuation: $0.00
Contractor Company:
Contractor Name: WILL COS ELECTRIC CO INC

Date: **8/14/1986**
Permit Type:
Description:

Permit Description:
Work Class:
Proposed Use:
Permit Number: M007025
Status: COMPLETED
Valuation: $0.00
Contractor Company:
Contractor Name: SURF HUNTER ELECTRIC INC.

ADJOINING PROPERTY FINDINGS

285 LAFAYETTE ST

Date:	**5/29/2012**
Permit Type:	**PL**
Description:	**PLUMBING MODIFICATIONS AS PER PLANS FILED HEREWITH. NO CHANGE IN USE, EGRESS, OR OCCUPANCY UNDER THIS APPLICATION.**
Permit Description:	**PLUMBING**
Work Class:	
Proposed Use:	OTHER RES
Permit Number:	121075521-01-PL
Status:	ISSUED
Valuation:	$7,500.00
Contractor Company:	
Contractor Name:	DEMAR PLUMBING CORP

Date:	**10/18/2011**
Permit Type:	**EW OT**
Description:	**STRUCTURAL REINFORCING OF 1ST FLOOR COMMERCIAL SPACE. NO CHANGE IN USE, EGRESS OR OCCUPANCY**
Permit Description:	**EQUIPMENT WORK OTHER CONSTRUCTION EQUIPMENT**
Work Class:	
Proposed Use:	OTHER RES
Permit Number:	120856895-01-EW OT
Status:	ISSUED
Valuation:	$92,000.00
Contractor Company:	
Contractor Name:	WILLIAM L. RUMSEY CONT, WILLIAM L. RUMSEY CONST I

ADJOINING PROPERTY FINDINGS

Date: **10/18/2011**
Permit Type: **EQ SF**
Description:

Permit Description: **CONSTRUCTION EQUIPMENT SCAFFOLD**
Work Class:
Proposed Use:
Permit Number: 104529155-01-EQ SF
Status: ISSUED
Valuation: $0.00
Contractor Company:
Contractor Name: JOVIL CONTRACTING CORP

Date: **10/5/2011**
Permit Type: **EW MH**
Description:

Permit Description: **EQUIPMENT WORK MECHANICAL/HVAC**
Work Class:
Proposed Use:
Permit Number: 120166319-01-EW MH
Status: ISSUED
Valuation: $0.00
Contractor Company:
Contractor Name: THAMES BUILDERS INC

Date: **10/5/2011**
Permit Type: **EW OT**
Description:

Permit Description: **EQUIPMENT WORK OTHER CONSTRUCTION EQUIPMENT**
Work Class:
Proposed Use:
Permit Number: 120166319-01-EW OT
Status: ISSUED
Valuation: $0.00
Contractor Company:
Contractor Name: THAMES BUILDERS INC

ADJOINING PROPERTY FINDINGS

Date: **10/4/2011**
Permit Type: **EW OT**
Description:

Permit Description: **EQUIPMENT WORK OTHER CONSTRUCTION EQUIPMENT**
Work Class:
Proposed Use:
Permit Number: 120198892-01-EW OT
Status: ISSUED
Valuation: $0.00
Contractor Company:
Contractor Name: VILES CONTRACTING CORP

Date: **9/14/2011**
Permit Type: **EQ SF**
Description:

Permit Description: **CONSTRUCTION EQUIPMENT SCAFFOLD**
Work Class:
Proposed Use:
Permit Number: 104529155-01-EQ SF
Status: ISSUED
Valuation: $0.00
Contractor Company:
Contractor Name: JOVIL CONTRACTING CORP

Date: **9/7/2011**
Permit Type: **PL**
Description:

Permit Description: **PLUMBING**
Work Class:
Proposed Use:
Permit Number: 120166319-01-PL
Status: ISSUED
Valuation: $0.00
Contractor Company:
Contractor Name: R.J.C. MECHANICAL CORP, R.J.C. MECH CORP

ADJOINING PROPERTY FINDINGS

Date: **8/17/2011**
Permit Type: **EW SP**
Description: **HEREWITH FILING FOR SPRINKLER WORK AT 5TH FLOOR AS PER PLANS FILED.**

Permit Description: **EQUIPMENT WORK SPRINKLER**
Work Class:
Proposed Use: OTHER RES
Permit Number: 120732957-01-EW SP
Status: ISSUED
Valuation: $17,500.00
Contractor Company:
Contractor Name: DEMAR PLUMBING CORP

Date: **8/5/2011**
Permit Type: **EW OT**
Description:

Permit Description: **EQUIPMENT WORK OTHER CONSTRUCTION EQUIPMENT**
Work Class:
Proposed Use:
Permit Number: 104591149-01-EW OT
Status: ISSUED
Valuation: $0.00
Contractor Company:
Contractor Name: VILES CONTRACTING CORP

Date: **8/5/2011**
Permit Type: **EQ SH**
Description:

Permit Description: **CONSTRUCTION EQUIPMENT SIDEWALK SHED**
Work Class:
Proposed Use:
Permit Number: 120155009-01-EQ SH
Status: ISSUED
Valuation: $0.00
Contractor Company:
Contractor Name: VILES CONTRACTING CORP

ADJOINING PROPERTY FINDINGS

Date: **7/29/2011**
Permit Type: **PL**
Description: **HEREWITH FILING FOR RENOVATIONS TO APARTMENT #5D WITH INTERIOR PARTITIONS & PL UMBING WORK AS PER PLANS FILED.**

Permit Description: **PLUMBING**
Work Class:
Proposed Use: OTHER RES
Permit Number: 120534724-01-PL
Status: ISSUED
Valuation: $200,465.00
Contractor Company:
Contractor Name: NEW YORK STANDARD MECH CO, MAYIM MECHANICAL LLC

Date: **5/10/2011**
Permit Type: **EW MH**
Description:

Permit Description: **EQUIPMENT WORK MECHANICAL/HVAC**
Work Class:
Proposed Use:
Permit Number: 120166319-01-EW MH
Status: ISSUED
Valuation: $0.00
Contractor Company:
Contractor Name: THAMES BUILDERS INC

Date: **5/10/2011**
Permit Type: **EW OT**
Description:

Permit Description: **EQUIPMENT WORK OTHER CONSTRUCTION EQUIPMENT**
Work Class:
Proposed Use:
Permit Number: 120166319-01-EW OT
Status: ISSUED
Valuation: $0.00
Contractor Company:
Contractor Name: THAMES BUILDERS INC

ADJOINING PROPERTY FINDINGS

Date:	**3/31/2011**
Permit Type:	**EW OT**
Description:	**INTERIOR RENOVATION RELATED TO COMBINATION OF APARTMENTS 5A AND 5B WITH ASSOCIATED PARTITION AND FINISH WORK AS PER PLANS SUBMITTED HEREWITH. NO CHANGE TO USE, EGRESS, OR OCCUPANCY.**
Permit Description:	**EQUIPMENT WORK OTHER CONSTRUCTION EQUIPMENT**
Work Class:	
Proposed Use:	OTHER R-2
Permit Number:	120478278-01-EW OT
Status:	ISSUED
Valuation:	$245,000.00
Contractor Company:	
Contractor Name:	JEN FU CONSTRUCTION INC

Date:	**3/3/2011**
Permit Type:	**EW OT**
Description:	**FILING FOR STRUCTURAL WORK ASSOCIATED WITH APARTMENT COMBINATION AS PER PLANS SUBMITTED HEREWITH. NO CHANGE TO USE, EGRESS, OR OCCUPANCY.**
Permit Description:	**EQUIPMENT WORK OTHER CONSTRUCTION EQUIPMENT**
Work Class:	
Proposed Use:	OTHER
Permit Number:	120478278-02-EW OT
Status:	ISSUED
Valuation:	$7,000.00
Contractor Company:	
Contractor Name:	BTR INNOVATIVE BUILDERS I

ADJOINING PROPERTY FINDINGS

Date:	**2/10/2011**
Permit Type:	
Description:	
Permit Description:	
Work Class:	
Proposed Use:	
Permit Number:	M311310
Status:	AWAITING INSPECTION REQUEST
Valuation:	$0.00
Contractor Company:	
Contractor Name:	ROBERT S. COVELLO

Date:	**2/3/2011**
Permit Type:	**EW OT**
Description:	**HEREWITH FILING FOR RENOVATIONS TO APARTMENT #5D WITH INTERIOR PARTITIONS & PL UMBING WORK AS PER PLANS FILED.**
Permit Description:	**EQUIPMENT WORK OTHER CONSTRUCTION EQUIPMENT**
Work Class:	
Proposed Use:	OTHER RES
Permit Number:	120534724-01-EW OT
Status:	ISSUED
Valuation:	$200,465.00
Contractor Company:	
Contractor Name:	NY INTERIOR CONSTRUCTION*, MULBERRY MECHANICAL CORP, NY INTERIOR CONSTRUCTION, NEW YORK INTERIOR CON

ADJOINING PROPERTY FINDINGS

Date:	**12/17/2010**
Permit Type:	**PL**
Description:	**REPLACEMENT OF MECHANICAL DUCTWORK AND PLUMBING PIPINMG ON THE 9TH FLOOR AS PER PLANS.NO CHANGE IN USE,EGRESS OR OCCUPANCY.**
Permit Description:	**PLUMBING**
Work Class:	
Proposed Use:	OTHER
Permit Number:	120509529-02-PL
Status:	ISSUED
Valuation:	$10,000.00
Contractor Company:	
Contractor Name:	DEMAR PLUMBING CORP

Date:	**12/16/2010**
Permit Type:	**EW SP**
Description:	**MECHANICAL, SPRINKLER, AND PLUMBING WORK ASSOCIATED WITH APARTMENT COMBINATION AS PER PLANS SUBMITTED HEREWITH. NO CHANGE TO USE, EGRESS, OR OCCUPANCY.**
Permit Description:	**EQUIPMENT WORK SPRINKLER**
Work Class:	
Proposed Use:	OTHER
Permit Number:	120478278-03-EW SP
Status:	ISSUED
Valuation:	$68,000.00
Contractor Company:	
Contractor Name:	R.J.C. MECHANICAL CORP, R.J.C. MECH CORP

ADJOINING PROPERTY FINDINGS

Date:	**12/16/2010**
Permit Type:	**PL**
Description:	**MECHANICAL, SPRINKLER, AND PLUMBING WORK ASSOCIATED WITH APARTMENT COMBINATION AS PER PLANS SUBMITTED HEREWITH. NO CHANGE TO USE, EGRESS, OR OCCUPANCY.**
Permit Description:	**PLUMBING**
Work Class:	
Proposed Use:	OTHER
Permit Number:	120478278-03-PL
Status:	ISSUED
Valuation:	$68,000.00
Contractor Company:	
Contractor Name:	R.J.C. MECHANICAL CORP, R.J.C. MECH CORP

Date:	**11/19/2010**
Permit Type:	**EW OT**
Description:	**PARTITIONS WORK ON 9TH FLOOR CONSISTING OF REMOVAL AND REPLACEMENT OF PARTITIONS, CEILING AND WALLS AS PER PLANS.NO CHANGE IN USE,EGRESS OR OCCUPANCY.**
Permit Description:	**EQUIPMENT WORK OTHER CONSTRUCTION EQUIPMENT**
Work Class:	
Proposed Use:	OTHER J-2
Permit Number:	120509529-01-EW OT
Status:	ISSUED
Valuation:	$20,000.00
Contractor Company:	
Contractor Name:	VILES CONTRACTING CORP

ADJOINING PROPERTY FINDINGS

Date:	**11/19/2010**
Permit Type:	**EW MH**
Description:	**REPLACEMENT OF MECHANICAL DUCTWORK AND PLUMBING PIPINMG ON THE 9TH FLOOR AS PER PLANS.NO CHANGE IN USE,EGRESS OR OCCUPANCY.**
Permit Description:	**EQUIPMENT WORK MECHANICAL/HVAC**
Work Class:	
Proposed Use:	OTHER
Permit Number:	120509529-02-EW MH
Status:	ISSUED
Valuation:	$10,000.00
Contractor Company:	
Contractor Name:	VILES CONTRACTING CORP

Date:	**11/8/2010**
Permit Type:	**EW OT**
Description:	**INTERIOR RENOVATION RELATED TO COMBINATION OF APARTMENTS 5A AND 5B WITH ASSOCIATED PARTITION AND FINISH WORK AS PER PLANS SUBMITTED HEREWITH. NO CHANGE TO USE, EGRESS, OR OCCUPANCY.**
Permit Description:	**EQUIPMENT WORK OTHER CONSTRUCTION EQUIPMENT**
Work Class:	
Proposed Use:	OTHER R-2
Permit Number:	120478278-01-EW OT
Status:	ISSUED
Valuation:	$245,000.00
Contractor Company:	
Contractor Name:	JEN FU CONSTRUCTION INC

ADJOINING PROPERTY FINDINGS

Date: **10/7/2010**
Permit Type: **EW OT**
Description:

Permit Description: **EQUIPMENT WORK OTHER CONSTRUCTION EQUIPMENT**
Work Class:
Proposed Use:
Permit Number: 120198892-01-EW OT
Status: ISSUED
Valuation: $0.00
Contractor Company:
Contractor Name: VILES CONTRACTING CORP

Date: **9/17/2010**
Permit Type: **EQ SF**
Description:

Permit Description: **CONSTRUCTION EQUIPMENT SCAFFOLD**
Work Class:
Proposed Use:
Permit Number: 104529155-01-EQ SF
Status: ISSUED
Valuation: $0.00
Contractor Company:
Contractor Name: JOVIL CONTRACTING CORP

Date: **9/2/2010**
Permit Type: **PL**
Description: **APARTMENT RENOVATION CONSISTING OF GENERAL CONSTRUCTION, PLUMBING & MECHANICAL WORK. NO CHANGE TO EGRESS, USE OR OCCUPANCY.**

Permit Description: **PLUMBING**
Work Class:
Proposed Use: OTHER R-3
Permit Number: 120392958-01-PL
Status: ISSUED
Valuation: $378,980.00
Contractor Company:
Contractor Name: S.T.P. P & H INC, SAKS PLUMB. & HEAT. CORP, SAKS PLBG & HTG CORP

ADJOINING PROPERTY FINDINGS

Date: **8/4/2010**
Permit Type:
Description:

Permit Description:
Work Class:
Proposed Use:
Permit Number: M305403
Status: AWAITING INSPECTION REQUEST
Valuation: $0.00
Contractor Company:
Contractor Name: A.C.G. ELECT. CO., INC.

Date: **7/28/2010**
Permit Type: **PL**
Description: **APARTMENT RENOVATION CONSISTING OF GENERAL CONSTRUCTION, PLUMBING & MECHANICAL WORK. NO CHANGE TO EGRESS, USE OR OCCUPANCY.**

Permit Description: **PLUMBING**
Work Class:
Proposed Use: OTHER R-3
Permit Number: 120392958-01-PL
Status: ISSUED
Valuation: $378,980.00
Contractor Company:
Contractor Name: J SILVA PLUMBING CORP, ARANDA PLBG & HTG CORP

Date: **7/27/2010**
Permit Type: **EQ SH**
Description:

Permit Description: **CONSTRUCTION EQUIPMENT SIDEWALK SHED**
Work Class:
Proposed Use:
Permit Number: 120155009-01-EQ SH
Status: ISSUED
Valuation: $0.00
Contractor Company:
Contractor Name: VILES CONTRACTING CORP

ADJOINING PROPERTY FINDINGS

Date:	**7/23/2010**
Permit Type:	**EW OT**
Description:	**APARTMENT RENOVATION CONSISTING OF GENERAL CONSTRUCTION, PLUMBING & MECHANICAL WORK. NO CHANGE TO EGRESS, USE OR OCCUPANCY.**
Permit Description:	**EQUIPMENT WORK OTHER CONSTRUCTION EQUIPMENT**
Work Class:	
Proposed Use:	OTHER R-3
Permit Number:	120392958-01-EW OT
Status:	ISSUED
Valuation:	$378,980.00
Contractor Company:	
Contractor Name:	GREENLANE INC

Date:	**7/19/2010**
Permit Type:	**EW OT**
Description:	
Permit Description:	**EQUIPMENT WORK OTHER CONSTRUCTION EQUIPMENT**
Work Class:	
Proposed Use:	
Permit Number:	104591149-01-EW OT
Status:	ISSUED
Valuation:	$0.00
Contractor Company:	
Contractor Name:	VILES CONTRACTING CORP

Date:	**6/25/2010**
Permit Type:	**EW OT**
Description:	
Permit Description:	**EQUIPMENT WORK OTHER CONSTRUCTION EQUIPMENT**
Work Class:	
Proposed Use:	
Permit Number:	120198892-01-EW OT
Status:	ISSUED
Valuation:	$0.00
Contractor Company:	
Contractor Name:	VILES CONTRACTING CORP

ADJOINING PROPERTY FINDINGS

Date: **5/21/2010**
Permit Type: **PL**
Description:

Permit Description: **PLUMBING**
Work Class:
Proposed Use:
Permit Number: 120166319-01-PL
Status: ISSUED
Valuation: $0.00
Contractor Company:
Contractor Name: FORTE EXPRESS P & H INC

Date: **5/21/2010**
Permit Type: **PL**
Description:

Permit Description: **PLUMBING**
Work Class:
Proposed Use:
Permit Number: 120237047-01-PL
Status: ISSUED
Valuation: $0.00
Contractor Company:
Contractor Name: FORTE EXPRESS P & H INC

Date: **4/1/2010**
Permit Type: **EW OT**
Description:

Permit Description: **EQUIPMENT WORK OTHER CONSTRUCTION EQUIPMENT**
Work Class:
Proposed Use:
Permit Number: 120237047-01-EW OT
Status: ISSUED
Valuation: $0.00
Contractor Company:
Contractor Name: G.O. CONSTRUCTION CORP

ADJOINING PROPERTY FINDINGS

Date: **3/19/2010**
Permit Type: **EW MH**
Description:

Permit Description: **EQUIPMENT WORK MECHANICAL/HVAC**
Work Class:
Proposed Use:
Permit Number: 120166319-01-EW MH
Status: ISSUED
Valuation: $0.00
Contractor Company:
Contractor Name: G.O. CONSTRUCTION CORP

Date: **3/19/2010**
Permit Type: **EW OT**
Description:

Permit Description: **EQUIPMENT WORK OTHER CONSTRUCTION EQUIPMENT**
Work Class:
Proposed Use:
Permit Number: 120166319-01-EW OT
Status: ISSUED
Valuation: $0.00
Contractor Company:
Contractor Name: G.O. CONSTRUCTION CORP

Date: **3/18/2010**
Permit Type: **EW MH**
Description:

Permit Description: **EQUIPMENT WORK MECHANICAL/HVAC**
Work Class:
Proposed Use:
Permit Number: 120237047-01-EW MH
Status: ISSUED
Valuation: $0.00
Contractor Company:
Contractor Name: G.O. CONSTRUCTION CORP

ADJOINING PROPERTY FINDINGS

Date: **2/14/2010**
Permit Type: **AL**
Description:

Permit Description: **ALTERATION**
Work Class:
Proposed Use:
Permit Number: 120194495-01-AL
Status: ISSUED
Valuation: $0.00
Contractor Company:
Contractor Name: MORGAN CONSTRUCTION NY IN

Date: **12/31/2009**
Permit Type: **EW MH**
Description:

Permit Description: **EQUIPMENT WORK MECHANICAL/HVAC**
Work Class:
Proposed Use:
Permit Number: 120237047-01-EW MH
Status: ISSUED
Valuation: $0.00
Contractor Company:
Contractor Name: G.O. CONSTRUCTION CORP

Date: **12/31/2009**
Permit Type: **EW OT**
Description:

Permit Description: **EQUIPMENT WORK OTHER CONSTRUCTION EQUIPMENT**
Work Class:
Proposed Use:
Permit Number: 120237047-01-EW OT
Status: ISSUED
Valuation: $0.00
Contractor Company:
Contractor Name: G.O. CONSTRUCTION CORP

ADJOINING PROPERTY FINDINGS

Date: **12/30/2009**
Permit Type:
Description:

Permit Description:
Work Class:
Proposed Use:
Permit Number: M298861
Status: COMPLETED
Valuation: $0.00
Contractor Company:
Contractor Name: UNITED ELEC'L CONT'G CORP

Date: **12/17/2009**
Permit Type: **PL**
Description:

Permit Description: **PLUMBING**
Work Class:
Proposed Use:
Permit Number: 120194495-02-PL
Status: ISSUED
Valuation: $0.00
Contractor Company:
Contractor Name: FINEST MECHANICAL CORP

Date: **12/15/2009**
Permit Type: **AL**
Description:

Permit Description: **ALTERATION**
Work Class:
Proposed Use:
Permit Number: 120194495-01-AL
Status: ISSUED
Valuation: $0.00
Contractor Company:
Contractor Name: MORGAN CONSTRUCTION NY IN

ADJOINING PROPERTY FINDINGS

Date:	**9/15/2009**
Permit Type:	**EQ SH**
Description:	**ERECT A TOTAL OF 440 LINEAR FEET BY 15-18 FEET APPROXIMATE HIGH HEAVY DUTY SIDEWALK SHED,PER DRAWINGS, RATED FOR 300 LBS PER SQUARE FOOT. INSTALLATION SHALL COMPLY WITH BSA-351-74-SM, LL-33/91, CHAPTER 33, SECTION 3307 OF 2008 NYC BUILDING CODE AND TPPN 9/99. NO CHANGE IN EGRESS, OCCUPANCY OR USE ASSOCIATED WITH THIS PERMIT.**
Permit Description:	**CONSTRUCTION EQUIPMENT SIDEWALK SHED**
Work Class:	
Proposed Use:	OTHER R-2
Permit Number:	120155009-01-EQ SH
Status:	ISSUED
Valuation:	$0.00
Contractor Company:	
Contractor Name:	VILES CONTRACTING CORP

Date:	**8/31/2009**
Permit Type:	**EQ SH**
Description:	
Permit Description:	**CONSTRUCTION EQUIPMENT SIDEWALK SHED**
Work Class:	
Proposed Use:	
Permit Number:	104529164-01-EQ SH
Status:	ISSUED
Valuation:	$0.00
Contractor Company:	
Contractor Name:	JOVIL CONTRACTING CORP, VILES CONTRACTING CORP

ADJOINING PROPERTY FINDINGS

Date: **8/28/2009**
Permit Type: **EQ SF**
Description:

Permit Description: **CONSTRUCTION EQUIPMENT SCAFFOLD**
Work Class:
Proposed Use:
Permit Number: 104529155-01-EQ SF
Status: ISSUED
Valuation: $0.00
Contractor Company:
Contractor Name: JOVIL CONTRACTING CORP, VILES CONTRACTING CORP

Date: **7/20/2009**
Permit Type: **EW OT**
Description:

Permit Description: **EQUIPMENT WORK OTHER CONSTRUCTION EQUIPMENT**
Work Class:
Proposed Use:
Permit Number: 104591149-01-EW OT
Status: ISSUED
Valuation: $0.00
Contractor Company:
Contractor Name: VILES CONTRACTING CORP

Date: **9/22/2008**
Permit Type: **EQ SH**
Description: **Erect 250LF Heavy duty Sidewalk Shed @ 300psi. Filed to perform minor facade work. There will be no change to egress, use or occupancy.**

Permit Description: **CONSTRUCTION EQUIPMENT SIDEWALK SHED**
Work Class:
Proposed Use: OTHER
Permit Number: 104529164-01-EQ SH
Status: ISSUED
Valuation: $0.00
Contractor Company:
Contractor Name: JOVIL CONTRACTING CORP, VILES CONTRACTING CORP

ADJOINING PROPERTY FINDINGS

Date:	**9/18/2008**
Permit Type:	**EQ SF**
Description:	**Erect heavy duty pipe scaffold @ 75psf. On west elevation. Installed to perform facade repairs. There will be no change to egress, use or occupancy.**
Permit Description:	**CONSTRUCTION EQUIPMENT SCAFFOLD**
Work Class:	
Proposed Use:	OTHER
Permit Number:	104529155-01-EQ SF
Status:	ISSUED
Valuation:	$0.00
Contractor Company:	
Contractor Name:	JOVIL CONTRACTING CORP, VILES CONTRACTING CORP

Date:	**9/9/2008**
Permit Type:	**EW OT**
Description:	**REPLACEMENT OF ROOF MEMBRANCE SYSTEMS, RECONSTRUCTION OF PARAPHETS, FAC BRICKS, LINTELS & SILLS REPAIR OF CAST STONE AND REPLACMENET OF EXISTING WINDOWS AND DOORS REPOINT AND RECONSTRUCT FACEBRICK AND CELAN FACADE. NO CHANGE IN USE, EGRESS OR OCCUPANCY.**
Permit Description:	**EQUIPMENT WORK OTHER CONSTRUCTION EQUIPMENT**
Work Class:	
Proposed Use:	OTHER
Permit Number:	104591149-01-EW OT
Status:	ISSUED
Valuation:	$800,000.00
Contractor Company:	
Contractor Name:	VILES CONTRACTING CORP

ADJOINING PROPERTY FINDINGS

Date: **8/27/2008**
Permit Type: **PL**
Description:

Permit Description: **PLUMBING**
Work Class:
Proposed Use:
Permit Number: 110181259-01-PL
Status: ISSUED
Valuation: $0.00
Contractor Company:
Contractor Name: AMD & ASSOCIATES INC, AMD &.ASSOCIATES INC, ACCURATE MECHANICAL INC

Date: **8/4/2008**
Permit Type:
Description:

Permit Description:
Work Class:
Proposed Use:
Permit Number: M283576
Status: COMPLETED
Valuation: $0.00
Contractor Company:
Contractor Name: RITE-UP ELECTRIC INC.

Date: **7/3/2008**
Permit Type: **EW OT**
Description:

Permit Description: **EQUIPMENT WORK OTHER CONSTRUCTION EQUIPMENT**
Work Class:
Proposed Use:
Permit Number: 110181259-01-EW OT
Status: ISSUED
Valuation: $0.00
Contractor Company:
Contractor Name: JESTCOR CONTRCTING INC

ADJOINING PROPERTY FINDINGS

Date:	**5/8/2008**
Permit Type:	
Description:	
Permit Description:	
Work Class:	
Proposed Use:	
Permit Number:	M280416
Status:	AWAITING INSPECTION REQUEST
Valuation:	$0.00
Contractor Company:	
Contractor Name:	POWER TECH ELECTRIC CORP.

Date:	**2/12/2008**
Permit Type:	**EQ SH**
Description:	**Erect 250LF Heavy duty Sidewalk Shed @ 300psi. Filed to perform minor facade work. There will be no change to egress, use or occupancy.**
Permit Description:	**CONSTRUCTION EQUIPMENT SIDEWALK SHED**
Work Class:	
Proposed Use:	OTHER
Permit Number:	104529164-01-EQ SH
Status:	ISSUED
Valuation:	$0.00
Contractor Company:	
Contractor Name:	JOVIL CONTRACTING CORP, VILES CONTRACTING CORP

Date:	**1/16/2008**
Permit Type:	**EQ SF**
Description:	**Erect heavy duty pipe scaffold @ 75psf. On west elevation. Installed to perform facade repairs. There will be no change to egress, use or occupancy.**
Permit Description:	**CONSTRUCTION EQUIPMENT SCAFFOLD**
Work Class:	
Proposed Use:	OTHER
Permit Number:	104529155-01-EQ SF
Status:	ISSUED
Valuation:	$0.00
Contractor Company:	
Contractor Name:	JOVIL CONTRACTING CORP, VILES CONTRACTING CORP

ADJOINING PROPERTY FINDINGS

Date:	**11/9/2007**
Permit Type:	**EW OT**
Description:	**PROPOSE TO REMOVE FLOORRING FROM APARTMENT 5D TO PERFORM MOLD INSPECTION AND REPLACE WITH NEW FLOOR AS PER PLANS FILED HEREWITH NO CHANGE TO ZONING,USE ,EGRESS OR OCCUPANCY**
Permit Description:	**EQUIPMENT WORK OTHER CONSTRUCTION EQUIPMENT**
Work Class:	
Proposed Use:	OTHER
Permit Number:	110012370-01-EW OT
Status:	ISSUED
Valuation:	$5,000.00
Contractor Company:	
Contractor Name:	ZEN RESTORATION INC

Date:	**11/7/2007**
Permit Type:	**EW OT**
Description:	**PROPOSE TO REMOVE FLOORRING FROM APARTMENT 5D TO PERFORM MOLD INSPECTION AND REPLACE WITH NEW FLOOR AS PER PLANS FILED HEREWITH NO CHANGE TO ZONING,USE ,EGRESS OR OCCUPANCY**
Permit Description:	**EQUIPMENT WORK OTHER CONSTRUCTION EQUIPMENT**
Work Class:	
Proposed Use:	OTHER
Permit Number:	110012370-01-EW OT
Status:	ISSUED
Valuation:	$5,000.00
Contractor Company:	
Contractor Name:	ZEN RESTORATION INC

ADJOINING PROPERTY FINDINGS

Date:	**9/21/2007**
Permit Type:	**EQ SF**
Description:	**Erect heavy duty pipe scaffold @ 75psf. On west elevation. Installed to perform facade repairs. There will be no change to egress, use or occupancy.**
Permit Description:	**CONSTRUCTION EQUIPMENT SCAFFOLD**
Work Class:	
Proposed Use:	OTHER
Permit Number:	104529155-01-EQ SF
Status:	ISSUED
Valuation:	$0.00
Contractor Company:	
Contractor Name:	JOVIL CONTRACTING CORP, VILES CONTRACTING CORP

Date:	**9/21/2007**
Permit Type:	**EQ SH**
Description:	**Erect 250LF Heavy duty Sidewalk Shed @ 300psi. Filed to perform minor facade work. There will be no change to egress, use or occupancy.**
Permit Description:	**CONSTRUCTION EQUIPMENT SIDEWALK SHED**
Work Class:	
Proposed Use:	OTHER
Permit Number:	104529164-01-EQ SH
Status:	ISSUED
Valuation:	$0.00
Contractor Company:	
Contractor Name:	JOVIL CONTRACTING CORP, VILES CONTRACTING CORP

ADJOINING PROPERTY FINDINGS

Date:	**9/21/2007**
Permit Type:	**EW OT**
Description:	**REPLACEMENT OF ROOF MEMBRANCE SYSTEMS, RECONSTRUCTION OF PARAPHETS, FAC BRICKS, LINTELS & SILLS REPAIR OF CAST STONE AND REPLACMENET OF EXISTING WINDOWS AND DOORS REPOINT AND RECONSTRUCT FACEBRICK AND CELAN FACADE. NO CHANGE IN USE, EGRESS OR OCCUPANCY.**
Permit Description:	**EQUIPMENT WORK OTHER CONSTRUCTION EQUIPMENT**
Work Class:	
Proposed Use:	OTHER
Permit Number:	104591149-01-EW OT
Status:	ISSUED
Valuation:	$800,000.00
Contractor Company:	
Contractor Name:	VILES CONTRACTING CORP

Date:	**9/11/2007**
Permit Type:	
Description:	
Permit Description:	
Work Class:	
Proposed Use:	
Permit Number:	M271797
Status:	AWAITING INSPECTION REQUEST
Valuation:	$0.00
Contractor Company:	
Contractor Name:	ARGON ELECTRICAL CORP

ADJOINING PROPERTY FINDINGS

Date:	**8/28/2007**
Permit Type:	
Description:	
Permit Description:	
Work Class:	
Proposed Use:	
Permit Number:	M271363
Status:	COMPLETED
Valuation:	$0.00
Contractor Company:	
Contractor Name:	LOWER MANHATTAN ELEC. INC

Date:	**8/16/2007**
Permit Type:	**EW OT**
Description:	**REPLACEMENT OF ROOF MEMBRANCE SYSTEMS, RECONSTRUCTION OF PARAPHETS, FAC BRICKS, LINTELS & SILLS REPAIR OF CAST STONE AND REPLACMENET OF EXISTING WINDOWS AND DOORS REPOINT AND RECONSTRUCT FACEBRICK AND CELAN FACADE. NO CHANGE IN USE, EGRESS OR OCCUPANCY.**
Permit Description:	**EQUIPMENT WORK OTHER CONSTRUCTION EQUIPMENT**
Work Class:	
Proposed Use:	OTHER
Permit Number:	104591149-01-EW OT
Status:	ISSUED
Valuation:	$800,000.00
Contractor Company:	
Contractor Name:	VILES CONTRACTING CORP

ADJOINING PROPERTY FINDINGS

Date:	**7/10/2007**
Permit Type:	**EW MH**
Description:	**Erect new non loadbearing partitions. Install new sanitary facilities and mechanical equipment. Install new conveniece stair and modify existing stair. All in 1st floor and Cellar. No change to egress, use or occupancy.**
Permit Description:	**EQUIPMENT WORK MECHANICAL/HVAC**
Work Class:	
Proposed Use:	OTHER
Permit Number:	103458367-01-EW MH
Status:	ISSUED
Valuation:	$35,000.00
Contractor Company:	
Contractor Name:	WILLIAM L. RUMSEY CONSTRUCTION, WILLIAM RUMSEY COSNTR. INC., WILLIAM L. RUMSEY CONSTRUCTION I, WILLI

Date:	**3/28/2007**
Permit Type:	**PL**
Description:	**Erect new non loadbearing partitions. Install new sanitary facilities and mechanical equipment. Install new conveniece stair and modify existing stair. All in 1st floor and Cellar. No change to egress, use or occupancy.**
Permit Description:	**PLUMBING**
Work Class:	
Proposed Use:	OTHER
Permit Number:	103458367-01-PL
Status:	ISSUED
Valuation:	$35,000.00
Contractor Company:	
Contractor Name:	REEM PLBG & HTG CORP

ADJOINING PROPERTY FINDINGS

Date:	**2/2/2007**
Permit Type:	**EQ SH**
Description:	**Erect 250LF Heavy duty Sidewalk Shed @ 300psi. Filed to perform minor facade work. There will be no change to egress, use or occupancy.**
Permit Description:	**CONSTRUCTION EQUIPMENT SIDEWALK SHED**
Work Class:	
Proposed Use:	OTHER
Permit Number:	104529164-01-EQ SH
Status:	ISSUED
Valuation:	$0.00
Contractor Company:	
Contractor Name:	JOVIL CONTRACTING CORP, VILES CONTRACTING CORP

Date:	**1/31/2007**
Permit Type:	**EQ SF**
Description:	**Erect heavy duty pipe scaffold @ 75psf. On west elevation. Installed to perform facade repairs. There will be no change to egress, use or occupancy.**
Permit Description:	**CONSTRUCTION EQUIPMENT SCAFFOLD**
Work Class:	
Proposed Use:	OTHER
Permit Number:	104529155-01-EQ SF
Status:	ISSUED
Valuation:	$0.00
Contractor Company:	
Contractor Name:	JOVIL CONTRACTING CORP, VILES CONTRACTING CORP

Date:	**12/28/2006**
Permit Type:	**EW MH**
Description:	**MECHANICAL WORK FOR FIRST FLOOR SALES OFFICE AS PER PLANS FILED.**
Permit Description:	**EQUIPMENT WORK MECHANICAL/HVAC**
Work Class:	
Proposed Use:	OTHER
Permit Number:	104279638-02-EW MH
Status:	ISSUED
Valuation:	$15,000.00
Contractor Company:	
Contractor Name:	RYDER CONSTRUCTION INC

ADJOINING PROPERTY FINDINGS

Date:	**9/27/2006**
Permit Type:	**EQ SH**
Description:	**Erect 250LF Heavy duty Sidewalk Shed @ 300psi. Filed to perform minor facade work. There will be no change to egress, use or occupancy.**
Permit Description:	**CONSTRUCTION EQUIPMENT SIDEWALK SHED**
Work Class:	
Proposed Use:	OTHER
Permit Number:	104529164-01-EQ SH
Status:	ISSUED
Valuation:	$0.00
Contractor Company:	
Contractor Name:	JOVIL CONTRACTING CORP, VILES CONTRACTING CORP

Date:	**9/13/2006**
Permit Type:	**EQ SF**
Description:	**Erect heavy duty pipe scaffold @ 75psf. On west elevation. Installed to perform facade repairs. There will be no change to egress, use or occupancy.**
Permit Description:	**CONSTRUCTION EQUIPMENT SCAFFOLD**
Work Class:	
Proposed Use:	OTHER
Permit Number:	104529155-01-EQ SF
Status:	ISSUED
Valuation:	$0.00
Contractor Company:	
Contractor Name:	JOVIL CONTRACTING CORP, VILES CONTRACTING CORP

Date:	**7/17/2006**
Permit Type:	**EQ FN**
Description:	**CONVERTING PART OF LOWER FLOORS TO LIBRA RY (USE GROUP 3)**
Permit Description:	**CONSTRUCTION EQUIPMENT FENCE**
Work Class:	
Proposed Use:	OTHER RES
Permit Number:	103483650-01-EQ FN
Status:	ISSUED
Valuation:	$1,000,000.00
Contractor Company:	
Contractor Name:	OMNI CONTRACTING CO. INC

ADJOINING PROPERTY FINDINGS

Date:	**7/17/2006**
Permit Type:	**AL**
Description:	**CONVERTING PART OF LOWER FLOORS TO LIBRA RY (USE GROUP 3)**
Permit Description:	**ALTERATION**
Work Class:	
Proposed Use:	OTHER RES
Permit Number:	103483650-01-AL
Status:	ISSUED
Valuation:	$1,000,000.00
Contractor Company:	
Contractor Name:	OMNI CONTRACTING CO. INC

Date:	**3/30/2006**
Permit Type:	**EQ SH**
Description:	**Erect 353' of Temporary Heavy Duty Sidewalk Shed 300 psf 14' tall. 98' on Mulberry St., 124' on Jersey & 131' on Lafayette St. or LL 11 facade repairs. Shed shall comply with LL/33/91. No change of use, egress or occupancy under this application.**
Permit Description:	**CONSTRUCTION EQUIPMENT SIDEWALK SHED**
Work Class:	
Proposed Use:	OTHER
Permit Number:	104366810-01-EQ SH
Status:	ISSUED
Valuation:	$0.00
Contractor Company:	
Contractor Name:	PERIMETER BRIDGE & SCAFFO

ADJOINING PROPERTY FINDINGS

Date:	**3/23/2006**
Permit Type:	**PL**
Description:	**INSTALL PLUMBING FIXTURES ON PART OF FIRST FLOOR FOR SALES OFFICE AS PER PLANS FILED. NO CHANGE IN USE, EGRESS OR OCCUPANCY. REFER TO #104279638 FOR CONSTRUCTION AND MECHANICAL WORK.**
Permit Description:	**PLUMBING**
Work Class:	
Proposed Use:	OTHER
Permit Number:	104339903-01-PL
Status:	ISSUED
Valuation:	$10,000.00
Contractor Company:	
Contractor Name:	KBM BRAND, K B M BRAND, K BM BRAND, KMB BRAND, KMB BRAND, KBM BRAND, KBM BRAND PLUMB HEAT. CO INC

Date:	**1/27/2006**
Permit Type:	
Description:	
Permit Description:	
Work Class:	
Proposed Use:	
Permit Number:	M252657
Status:	COMPLETED
Valuation:	$0.00
Contractor Company:	
Contractor Name:	JAM ELECTRICAL CORP

ADJOINING PROPERTY FINDINGS

Date:	**12/23/2005**
Permit Type:	**EQ FN**
Description:	**CONVERTING PART OF LOWER FLOORS TO LIBRA RY (USE GROUP 3)**
Permit Description:	**CONSTRUCTION EQUIPMENT FENCE**
Work Class:	
Proposed Use:	OTHER RES
Permit Number:	103483650-01-EQ FN
Status:	ISSUED
Valuation:	$1,000,000.00
Contractor Company:	
Contractor Name:	OMNI CONTRACTING CO. INC

Date:	**12/9/2005**
Permit Type:	**EQ SH**
Description:	**Install heavy duty sidewalk shed 40 ft long shed at 285 Lafayette Street - during remedial repairs. Work shall comply ith LL33/91. No change in use egress or occupancy filed on this application.**
Permit Description:	**CONSTRUCTION EQUIPMENT SIDEWALK SHED**
Work Class:	
Proposed Use:	OTHER
Permit Number:	104307545-01-EQ SH
Status:	ISSUED
Valuation:	$0.00
Contractor Company:	
Contractor Name:	EVEREST SCAFFOLDING INC

ADJOINING PROPERTY FINDINGS

Date:	**11/30/2005**
Permit Type:	**EQ FN**
Description:	**ALT STORE FRONT, REMOVE REPAIR INTERIOR FINISH AS PER PLANS FILED. NO CHANGE IN USE, EGRESS, OR OCCUPANCY.**
Permit Description:	**CONSTRUCTION EQUIPMENT FENCE**
Work Class:	
Proposed Use:	OTHER
Permit Number:	104182395-01-EQ FN
Status:	ISSUED
Valuation:	$10,000.00
Contractor Company:	
Contractor Name:	RYDER CONSTRUCTION INC

Date:	**11/30/2005**
Permit Type:	**EW OT**
Description:	**ALT STORE FRONT, REMOVE REPAIR INTERIOR FINISH AS PER PLANS FILED. NO CHANGE IN USE, EGRESS, OR OCCUPANCY.**
Permit Description:	**EQUIPMENT WORK OTHER CONSTRUCTION EQUIPMENT**
Work Class:	
Proposed Use:	OTHER
Permit Number:	104182395-01-EW OT
Status:	ISSUED
Valuation:	$10,000.00
Contractor Company:	
Contractor Name:	RYDER CONSTRUCTION INC

ADJOINING PROPERTY FINDINGS

Date:	**11/28/2005**
Permit Type:	**PL**
Description:	**NEW INTERIOR NON-LOAD BEARING PARTITIONS , NEW SINK, RELOCATE EXISTING L VATORY, SHOWER AND TOILET. NEW WINDOW IN EXISTING OPENING.**
Permit Description:	**PLUMBING**
Work Class:	
Proposed Use:	OTHER
Permit Number:	104067331-01-PL
Status:	ISSUED
Valuation:	$80,000.00
Contractor Company:	
Contractor Name:	RCI PLUMBING CORP, RELIABLE PLBG & HTG CORP

Date:	**11/23/2005**
Permit Type:	**EW OT**
Description:	**NEW INTERIOR NON-LOAD BEARING PARTITIONS , NEW SINK, RELOCATE EXISTING L VATORY, SHOWER AND TOILET. NEW WINDOW IN EXISTING OPENING.**
Permit Description:	**EQUIPMENT WORK OTHER CONSTRUCTION EQUIPMENT**
Work Class:	
Proposed Use:	OTHER
Permit Number:	104067331-01-EW OT
Status:	ISSUED
Valuation:	$80,000.00
Contractor Company:	
Contractor Name:	O AND D ASSOC.

ADJOINING PROPERTY FINDINGS

Date:	**11/23/2005**
Permit Type:	**EW MH**
Description:	**AC unit installation as indicated on plans. No change in use, egress or occupancy. No change to LL5/73 compliance.**
Permit Description:	**EQUIPMENT WORK MECHANICAL/HVAC**
Work Class:	
Proposed Use:	OTHER
Permit Number:	104141812-01-EW MH
Status:	ISSUED
Valuation:	$5,000.00
Contractor Company:	
Contractor Name:	O & D ASSOCIATES LLC, DNP BUILDERS LLC

Date:	**11/22/2005**
Permit Type:	**EQ FN**
Description:	**NEW PARTITIONS HUNG CEILINGS AND FINISHES ON PART OF FIRST FLOOR FOR SALES OFFICE AS PER PLANS FILED. NO CHANGE IN USE, EGRESS OR OCCUPANCY.**
Permit Description:	**CONSTRUCTION EQUIPMENT FENCE**
Work Class:	
Proposed Use:	OTHER
Permit Number:	104279638-01-EQ FN
Status:	ISSUED
Valuation:	$50,000.00
Contractor Company:	
Contractor Name:	RYDER CONSTRUCTION INC

ADJOINING PROPERTY FINDINGS

Date:	**11/22/2005**
Permit Type:	**EW OT**
Description:	**NEW PARTITIONS HUNG CEILINGS AND FINISHES ON PART OF FIRST FLOOR FOR SALES OFFICE AS PER PLANS FILED. NO CHANGE IN USE, EGRESS OR OCCUPANCY.**
Permit Description:	**EQUIPMENT WORK OTHER CONSTRUCTION EQUIPMENT**
Work Class:	
Proposed Use:	OTHER
Permit Number:	104279638-01-EW OT
Status:	ISSUED
Valuation:	$50,000.00
Contractor Company:	
Contractor Name:	RYDER CONSTRUCTION INC

Date:	**11/22/2005**
Permit Type:	**EW MH**
Description:	**MECHANICAL WORK FOR FIRST FLOOR SALES OFFICE AS PER PLANS FILED.**
Permit Description:	**EQUIPMENT WORK MECHANICAL/HVAC**
Work Class:	
Proposed Use:	OTHER
Permit Number:	104279638-02-EW MH
Status:	ISSUED
Valuation:	$15,000.00
Contractor Company:	
Contractor Name:	RYDER CONSTRUCTION INC

Date:	**11/21/2005**
Permit Type:	
Description:	
Permit Description:	
Work Class:	
Proposed Use:	
Permit Number:	M250964
Status:	COMPLETED
Valuation:	$0.00
Contractor Company:	
Contractor Name:	BROADWAY ELECTRIC, LLC

ADJOINING PROPERTY FINDINGS

Date:	**11/7/2005**
Permit Type:	**EW SP**
Description:	**MODIFICATIONS TO EXISTING SPRINKLER SYST EM AS PER PLANS. NO CHANGE OF U E, EGRESS OR OCCUPANCY.**
Permit Description:	**EQUIPMENT WORK SPRINKLER**
Work Class:	
Proposed Use:	OTHER
Permit Number:	103559999-01-EW SP
Status:	ISSUED
Valuation:	$125,000.00
Contractor Company:	
Contractor Name:	ACE CONTRACTING INC

Date:	**11/7/2005**
Permit Type:	**EW SD**
Description:	**MODIFICATIONS TO EXISTING STANDPIPE SYST EM IN RELATION TO SPRINKLER WOR NO CHANGE OF USE, EGRESS, OR OCCUPANCY UNDER THIS APPLICATION.**
Permit Description:	**EQUIPMENT WORK STAND PIPE**
Work Class:	
Proposed Use:	OTHER
Permit Number:	103559999-02-EW SD
Status:	ISSUED
Valuation:	$3,000.00
Contractor Company:	
Contractor Name:	ACE CONTRACTING INC

ADJOINING PROPERTY FINDINGS

Date:	**11/4/2005**
Permit Type:	**EQ FN**
Description:	**ALT STORE FRONT, REMOVE REPAIR INTERIOR FINISH AS PER PLANS FILED. NO CHANGE IN USE, EGRESS, OR OCCUPANCY.**
Permit Description:	**CONSTRUCTION EQUIPMENT FENCE**
Work Class:	
Proposed Use:	OTHER
Permit Number:	104182395-01-EQ FN
Status:	ISSUED
Valuation:	$10,000.00
Contractor Company:	
Contractor Name:	RYDER CONSTRUCTION INC

Date:	**11/4/2005**
Permit Type:	**EW OT**
Description:	**ALT STORE FRONT, REMOVE REPAIR INTERIOR FINISH AS PER PLANS FILED. NO CHANGE IN USE, EGRESS, OR OCCUPANCY.**
Permit Description:	**EQUIPMENT WORK OTHER CONSTRUCTION EQUIPMENT**
Work Class:	
Proposed Use:	OTHER
Permit Number:	104182395-01-EW OT
Status:	ISSUED
Valuation:	$10,000.00
Contractor Company:	
Contractor Name:	RYDER CONSTRUCTION INC

ADJOINING PROPERTY FINDINGS

Date:	**9/16/2005**
Permit Type:	**PL**
Description:	**MECHANICAL AND PLUMBING WORK IN CONJUCTI ON WITH THE CONVERSION OF LOWER FLOORS TO LIBRARY. ALL WORK SONE AS PER PLANS FILED HEREWITH.**
Permit Description:	**PLUMBING**
Work Class:	
Proposed Use:	OTHER RES
Permit Number:	103483650-02-PL
Status:	ISSUED
Valuation:	$0.00
Contractor Company:	
Contractor Name:	ACE CONTRACTING INC

Date:	**7/11/2005**
Permit Type:	**EQ FN**
Description:	**CONVERTING PART OF LOWER FLOORS TO LIBRA RY (USE GROUP 3)**
Permit Description:	**CONSTRUCTION EQUIPMENT FENCE**
Work Class:	
Proposed Use:	OTHER RES
Permit Number:	103483650-01-EQ FN
Status:	ISSUED
Valuation:	$1,000,000.00
Contractor Company:	
Contractor Name:	OMNI CONTRACTING CO. INC

Date:	**7/11/2005**
Permit Type:	**AL**
Description:	**CONVERTING PART OF LOWER FLOORS TO LIBRA RY (USE GROUP 3)**
Permit Description:	**ALTERATION**
Work Class:	
Proposed Use:	OTHER RES
Permit Number:	103483650-01-AL
Status:	ISSUED
Valuation:	$1,000,000.00
Contractor Company:	
Contractor Name:	OMNI CONTRACTING CO. INC

ADJOINING PROPERTY FINDINGS

Date:	**6/23/2005**
Permit Type:	**EW MH**
Description:	**AC unit installation as indicated on plans. No change in use, egress or occupancy. No change to LL5/73 compliance.**
Permit Description:	**EQUIPMENT WORK MECHANICAL/HVAC**
Work Class:	
Proposed Use:	OTHER
Permit Number:	104141812-01-EW MH
Status:	ISSUED
Valuation:	$5,000.00
Contractor Company:	
Contractor Name:	O & D ASSOCIATES LLC, DNP BUILDERS LLC

Date:	**5/27/2005**
Permit Type:	**EW OT**
Description:	**Exterior restoration as described in attached drawings. No change to use, occupancy or egress. Sidewalk shed application to be filed separately.**
Permit Description:	**EQUIPMENT WORK OTHER CONSTRUCTION EQUIPMENT**
Work Class:	
Proposed Use:	OTHER
Permit Number:	103772071-01-EW OT
Status:	ISSUED
Valuation:	$150,000.00
Contractor Company:	
Contractor Name:	MID-STATE CONSTRUCTION C

ADJOINING PROPERTY FINDINGS

Date:	**4/5/2005**
Permit Type:	**EW OT**
Description:	**NEW INTERIOR NON-LOAD BEARING PARTITIONS , NEW SINK, RELOCATE EXISTING L VATORY, SHOWER AND TOILET. NEW WINDOW IN EXISTING OPENING.**
Permit Description:	**EQUIPMENT WORK OTHER CONSTRUCTION EQUIPMENT**
Work Class:	
Proposed Use:	OTHER
Permit Number:	104067331-01-EW OT
Status:	ISSUED
Valuation:	$80,000.00
Contractor Company:	
Contractor Name:	O AND D ASSOC.

Date:	**12/18/2004**
Permit Type:	**EW OT**
Description:	**Exterior restoration as described in attached drawings. No change to use, occupancy or egress. Sidewalk shed application to be filed separately.**
Permit Description:	**EQUIPMENT WORK OTHER CONSTRUCTION EQUIPMENT**
Work Class:	
Proposed Use:	OTHER
Permit Number:	103772071-01-EW OT
Status:	ISSUED
Valuation:	$150,000.00
Contractor Company:	
Contractor Name:	MID-STATE CONSTRUCTION C

ADJOINING PROPERTY FINDINGS

Date:	**12/14/2004**
Permit Type:	**EQ FN**
Description:	**CONVERTING PART OF LOWER FLOORS TO LIBRA RY (USE GROUP 3)**
Permit Description:	**CONSTRUCTION EQUIPMENT FENCE**
Work Class:	
Proposed Use:	OTHER RES
Permit Number:	103483650-01-EQ FN
Status:	ISSUED
Valuation:	$1,000,000.00
Contractor Company:	
Contractor Name:	OMNI CONTRACTING CO. INC

Date:	**11/4/2004**
Permit Type:	**EW OT**
Description:	**Renovation of existing apartment #7A. Minor architectural work. No change in use, occupancy or egress under this application.**
Permit Description:	**EQUIPMENT WORK OTHER CONSTRUCTION EQUIPMENT**
Work Class:	
Proposed Use:	OTHER
Permit Number:	103957354-01-EW OT
Status:	ISSUED
Valuation:	$5,000.00
Contractor Company:	
Contractor Name:	G.O. CONSTRUCTION CORP

Date:	**11/4/2004**
Permit Type:	**EW MH**
Description:	**Mechanical work in conjunction with renovation of existing apartment #7A. No change in use, occupancy or egress under this application.**
Permit Description:	**EQUIPMENT WORK MECHANICAL/HVAC**
Work Class:	
Proposed Use:	OTHER
Permit Number:	103957354-02-EW MH
Status:	ISSUED
Valuation:	$50,000.00
Contractor Company:	
Contractor Name:	G.O. CONSTRUCTION CORP

ADJOINING PROPERTY FINDINGS

Date:	**11/1/2004**
Permit Type:	**EW SP**
Description:	**MODIFICATIONS TO EXISTING SPRINKLER SYST EM AS PER PLANS. NO CHANGE OF U E, EGRESS OR OCCUPANCY.**
Permit Description:	**EQUIPMENT WORK SPRINKLER**
Work Class:	
Proposed Use:	OTHER
Permit Number:	103559999-01-EW SP
Status:	ISSUED
Valuation:	$125,000.00
Contractor Company:	
Contractor Name:	ACE CONTRACTING INC

Date:	**11/1/2004**
Permit Type:	**EW SD**
Description:	**MODIFICATIONS TO EXISTING STANDPIPE SYST EM IN RELATION TO SPRINKLER WOR NO CHANGE OF USE, EGRESS, OR OCCUPANCY UNDER THIS APPLICATION.**
Permit Description:	**EQUIPMENT WORK STAND PIPE**
Work Class:	
Proposed Use:	OTHER
Permit Number:	103559999-02-EW SD
Status:	ISSUED
Valuation:	$3,000.00
Contractor Company:	
Contractor Name:	ACE CONTRACTING INC

ADJOINING PROPERTY FINDINGS

Date:	**9/20/2004**
Permit Type:	**PL**
Description:	**MECHANICAL AND PLUMBING WORK IN CONJUCTI ON WITH THE CONVERSION OF LOWER FLOORS TO LIBRARY. ALL WORK SONE AS PER PLANS FILED HEREWITH.**
Permit Description:	**PLUMBING**
Work Class:	
Proposed Use:	OTHER RES
Permit Number:	103483650-02-PL
Status:	ISSUED
Valuation:	$0.00
Contractor Company:	
Contractor Name:	ACE CONTRACTING INC

Date:	**9/17/2004**
Permit Type:	
Description:	
Permit Description:	
Work Class:	
Proposed Use:	
Permit Number:	M238033
Status:	COMPLETED
Valuation:	$0.00
Contractor Company:	
Contractor Name:	INTERPHASE ELECTRIC CORP.

Date:	**9/14/2004**
Permit Type:	**EQ FN**
Description:	**CONVERTING PART OF LOWER FLOORS TO LIBRA RY (USE GROUP 3)**
Permit Description:	**CONSTRUCTION EQUIPMENT FENCE**
Work Class:	
Proposed Use:	OTHER RES
Permit Number:	103483650-01-EQ FN
Status:	ISSUED
Valuation:	$1,000,000.00
Contractor Company:	
Contractor Name:	OMNI CONTRACTING CO. INC

ADJOINING PROPERTY FINDINGS

Date:	**9/14/2004**
Permit Type:	**AL**
Description:	**CONVERTING PART OF LOWER FLOORS TO LIBRA RY (USE GROUP 3)**
Permit Description:	**ALTERATION**
Work Class:	
Proposed Use:	OTHER RES
Permit Number:	103483650-01-AL
Status:	ISSUED
Valuation:	$1,000,000.00
Contractor Company:	
Contractor Name:	OMNI CONTRACTING CO. INC

Date:	**6/7/2004**
Permit Type:	**EW OT**
Description:	**Exterior restoration as described in attached drawings. No change to use, occupancy or egress. Sidewalk shed application to be filed separately.**
Permit Description:	**EQUIPMENT WORK OTHER CONSTRUCTION EQUIPMENT**
Work Class:	
Proposed Use:	OTHER
Permit Number:	103772071-01-EW OT
Status:	ISSUED
Valuation:	$150,000.00
Contractor Company:	
Contractor Name:	MID-STATE CONSTRUCTION C

Date:	**2/6/2004**
Permit Type:	**EW OT**
Description:	**Install new decking. Install hot tub in existing enclosed outdoor area on Penthouse floor. No change to egress, use or occupancy.**
Permit Description:	**EQUIPMENT WORK OTHER CONSTRUCTION EQUIPMENT**
Work Class:	
Proposed Use:	OTHER
Permit Number:	103636683-01-EW OT
Status:	ISSUED
Valuation:	$8,000.00
Contractor Company:	
Contractor Name:	PIZZO BROTHERS INC

ADJOINING PROPERTY FINDINGS

Date:	**2/4/2004**
Permit Type:	**EW OT**
Description:	**Structural work related to Alt 2**
Permit Description:	**EQUIPMENT WORK OTHER CONSTRUCTION EQUIPMENT**
Work Class:	
Proposed Use:	OTHER
Permit Number:	103636683-02-EW OT
Status:	ISSUED
Valuation:	$4,000.00
Contractor Company:	
Contractor Name:	PIZZO BROTHERS INC

Date:	**1/26/2004**
Permit Type:	**EW OT**
Description:	**APARTMENT RENOVATIONS AND MINOR PARTITIO NS. NO CHANGE IN USE, EGRESS OR OCCUPANCY.**
Permit Description:	**EQUIPMENT WORK OTHER CONSTRUCTION EQUIPMENT**
Work Class:	
Proposed Use:	OTHER
Permit Number:	103585292-01-EW OT
Status:	ISSUED
Valuation:	$12,000.00
Contractor Company:	
Contractor Name:	COSENSA CONTR. IC.

Date:	**12/17/2003**
Permit Type:	**EW OT**
Description:	**Structural work related to Alt 2**
Permit Description:	**EQUIPMENT WORK OTHER CONSTRUCTION EQUIPMENT**
Work Class:	
Proposed Use:	OTHER
Permit Number:	103636683-02-EW OT
Status:	ISSUED
Valuation:	$4,000.00
Contractor Company:	
Contractor Name:	PIZZO BROTHERS INC

ADJOINING PROPERTY FINDINGS

Date:	**10/24/2003**
Permit Type:	**EW SP**
Description:	**Modification of an existing Sprinkler System as per plans. There will be no ch ange to use, egress or occupancy under this application.**
Permit Description:	**EQUIPMENT WORK SPRINKLER**
Work Class:	
Proposed Use:	OTHER
Permit Number:	103416313-01-EW SP
Status:	ISSUED
Valuation:	$7,000.00
Contractor Company:	
Contractor Name:	GATEWAY PLUMB HEAT, GATEWAY PLBG AND HTG, GATEWAY PLBG & HTG, GATEWAY PLUMBING AND HEATING, GATEWY P

Date:	**6/5/2003**
Permit Type:	**PL**
Description:	**Erect new non loadbearing partitions. Install new sanitary facilities and mechanical equipment. Install new conveniece stair and modify existing stair. All in 1st floor and Cellar. No change to egress, use or occupancy.**
Permit Description:	**PLUMBING**
Work Class:	
Proposed Use:	OTHER
Permit Number:	103458367-01-PL
Status:	ISSUED
Valuation:	$35,000.00
Contractor Company:	
Contractor Name:	ASHLAND PLG CORP, ASHLAND PLBG COARP, ASHLAND PLUMB CORP, ASHLAND PLUMBING CORPORATION, ASHLAND PL

ADJOINING PROPERTY FINDINGS

Date:	**5/27/2003**
Permit Type:	**EW OT**
Description:	**Erect new non loadbearing partitions. Install new sanitary facilities and mechanical equipment. Install new conveniece stair and modify existing stair. All in 1st floor and Cellar. No change to egress, use or occupancy.**
Permit Description:	**EQUIPMENT WORK OTHER CONSTRUCTION EQUIPMENT**
Work Class:	
Proposed Use:	OTHER
Permit Number:	103458367-01-EW OT
Status:	ISSUED
Valuation:	$35,000.00
Contractor Company:	
Contractor Name:	FMA CONSTRUCTION INC

Date:	**2/4/2003**
Permit Type:	
Description:	
Permit Description:	
Work Class:	
Proposed Use:	
Permit Number:	M220231
Status:	COMPLETED
Valuation:	$0.00
Contractor Company:	
Contractor Name:	RITE-UP ELECTRIC INC.

Date:	**8/17/2001**
Permit Type:	
Description:	
Permit Description:	
Work Class:	
Proposed Use:	
Permit Number:	M204068
Status:	COMPLETED
Valuation:	$0.00
Contractor Company:	
Contractor Name:	INTEGRAL ELECL PWR & CNTR

ADJOINING PROPERTY FINDINGS

Date: **7/10/2001**
Permit Type:
Description:

Permit Description:
Work Class:
Proposed Use:
Permit Number: M202919
Status: COMPLETED
Valuation: $0.00
Contractor Company:
Contractor Name: J & G ELECTRICAL CORP.

Date: **11/8/2000**
Permit Type:
Description:

Permit Description:
Work Class:
Proposed Use:
Permit Number: M195099
Status: COMPLETED
Valuation: $0.00
Contractor Company:
Contractor Name: INTEGRAL ELECL PWR & CNTR

Date: **3/28/2000**
Permit Type:
Description:

Permit Description:
Work Class:
Proposed Use:
Permit Number: M187911
Status: COMPLETED
Valuation: $0.00
Contractor Company:
Contractor Name: JEM ELEC'L CONSTRUCTION

ADJOINING PROPERTY FINDINGS

Date: **1/4/2000**
Permit Type:
Description:

Permit Description:
Work Class:
Proposed Use:
Permit Number: M185294
Status: COMPLETED
Valuation: $0.00
Contractor Company:
Contractor Name: ROBIN ELECTRICAL CO., INC

Date: **10/20/1999**
Permit Type:
Description:

Permit Description:
Work Class:
Proposed Use:
Permit Number: M183029
Status: COMPLETED
Valuation: $0.00
Contractor Company:
Contractor Name: TRINCE ELECTRIC INC.

Date: **9/9/1999**
Permit Type:
Description:

Permit Description:
Work Class:
Proposed Use:
Permit Number: M181638
Status: COMPLETED
Valuation: $0.00
Contractor Company:
Contractor Name: LOBELLO ELECT. INSTALL.

ADJOINING PROPERTY FINDINGS

Date: **5/26/1998**
Permit Type:
Description:

Permit Description:
Work Class:
Proposed Use:
Permit Number: M167060
Status: COMPLETED
Valuation: $0.00
Contractor Company:
Contractor Name: INTEGRAL ELECL PWR & CNTR

Date: **6/20/1996**
Permit Type:
Description:

Permit Description:
Work Class:
Proposed Use:
Permit Number: M144024
Status: COMPLETED
Valuation: $0.00
Contractor Company:
Contractor Name: RICHARD BROWN

Date: **9/28/1994**
Permit Type:
Description:

Permit Description:
Work Class:
Proposed Use:
Permit Number: M123992
Status: COMPLETED
Valuation: $0.00
Contractor Company:
Contractor Name: FISKE ELEC'L CONSTR. CORP

ADJOINING PROPERTY FINDINGS

Date: **2/18/1993**
Permit Type:
Description:

Permit Description:
Work Class:
Proposed Use:
Permit Number: M103690
Status: COMPLETED
Valuation: $0.00
Contractor Company:
Contractor Name: F.G.E. ELEC'L CONTG INC

Date: **4/25/1988**
Permit Type:
Description:

Permit Description:
Work Class:
Proposed Use:
Permit Number: M036116
Status: COMPLETED
Valuation: $0.00
Contractor Company:
Contractor Name: FALCONE ELECTRIC CORP.

Date: **4/24/1985**
Permit Type:
Description:

Permit Description:
Work Class:
Proposed Use:
Permit Number: 011314D
Status: CLOSED/CANCELLED
Valuation: $0.00
Contractor Company:
Contractor Name: LEVIS ELECTR'L CONTR. COR

ADJOINING PROPERTY FINDINGS

286 LAFAYETTE ST

Date:	**5/18/2005**
Permit Type:	**EW OT**
Description:	**REMOVE EXISTING FLOORING DOWN TO JOIST, INSTALL NEW FLOORING AS PER PLANS FILED. ECB VIOLATION 34465298N. NO CHANGE IN USE, EGRESS OR OCCUPANCY.**
Permit Description:	**EQUIPMENT WORK OTHER CONSTRUCTION EQUIPMENT**
Work Class:	
Proposed Use:	OTHER
Permit Number:	104105273-01-EW OT
Status:	ISSUED
Valuation:	$10,000.00
Contractor Company:	
Contractor Name:	CRYPTO INC. DBA BROOKLYN INDUSTR

292 LAFAYETTE ST

Date:	**10/12/2011**
Permit Type:	**EQ SF**
Description:	**INSTALLATION OF PIPE SCAFFOLD AS PER PLANS. PIPE SCAFFOLD SHALL COMPLY WITH CHAPTER 33 OF 2008 BUILDING CODE. NO CHANGE IN USE OCCUPANCY OR EGRESS UNDER THIS APPLICATION. SIDEWALK SHED FILED UNDER SEPARATE APPLICATION.**
Permit Description:	**CONSTRUCTION EQUIPMENT SCAFFOLD**
Work Class:	
Proposed Use:	OTHER PUB
Permit Number:	120856225-01-EQ SF
Status:	ISSUED
Valuation:	$0.00
Contractor Company:	
Contractor Name:	ROCK SCAFFOLDING CORP

ADJOINING PROPERTY FINDINGS

Date:	**9/16/2011**
Permit Type:	**EW OT**
Description:	**THE PROPOSED WORK FILED UNDER THIS APPLICATION IS TO REPLACE DETERIORATED SAND STONE COLUMN CAPS; WINDOW SILLS; KEY STONE CAPS; REPAIR & PATCH LIMESTONE CORNICE; POINT ALL LIMESTONE & SAND STONE JOINTS; REPAIR & PATCH CRACK SILLS AS SHOWN ON THE DRAWINGS. NO CHANGE TO THE USE, EGRESS, OR OCCUPANCY IS INVOLVED UNDER THIS APPLICATION.**
Permit Description:	**EQUIPMENT WORK OTHER CONSTRUCTION EQUIPMENT**
Work Class:	
Proposed Use:	OTHER RES
Permit Number:	120794649-01-EW OT
Status:	ISSUED
Valuation:	$127,000.00
Contractor Company:	
Contractor Name:	BEST RESTORATION INC

Date:	**4/28/2011**
Permit Type:	
Description:	
Permit Description:	
Work Class:	
Proposed Use:	
Permit Number:	M313973
Status:	AWAITING INSPECTION REQUEST
Valuation:	$0.00
Contractor Company:	
Contractor Name:	RPJ ELECTRIC CORP

ADJOINING PROPERTY FINDINGS

Date:	**4/28/2011**
Permit Type:	**EQ SH**
Description:	**INSTALLATION OF SIDEWALK SHED AS PER PLANS. SIDEWALK SHED SHALL COMPLY WITH CHAPTER 33 OF 2008 BUILDING CODE. NO CHANGE IN USE OCCUPANCY OR EGRESS UNDER THIS APPLICATION. NO STORAGE ON SIDEWALK SHED**
Permit Description:	**CONSTRUCTION EQUIPMENT SIDEWALK SHED**
Work Class:	
Proposed Use:	OTHER PUB
Permit Number:	120673333-01-EQ SH
Status:	ISSUED
Valuation:	$0.00
Contractor Company:	
Contractor Name:	ROCK SCAFFOLDING CORP

Date:	**3/6/2011**
Permit Type:	
Description:	
Permit Description:	
Work Class:	
Proposed Use:	
Permit Number:	M312041
Status:	AWAITING INSPECTION REQUEST
Valuation:	$0.00
Contractor Company:	
Contractor Name:	LENS ELECTRIC, INC

ADJOINING PROPERTY FINDINGS

Date:	**2/14/2011**
Permit Type:	**EW SP**
Description:	**INTERIOR RENOVATION OF APARTMENT 5W INCLUDING GENERAL CONSTRUCTION, MECHANICAL, PLUMING AND SPRINKLER WORK. NO CHANGE IN USE, EGRESS, OR OCCUPANCY.**
Permit Description:	**EQUIPMENT WORK SPRINKLER**
Work Class:	
Proposed Use:	OTHER RES
Permit Number:	120584144-01-EW SP
Status:	ISSUED
Valuation:	$182,000.00
Contractor Company:	
Contractor Name:	STARLITE PLBG & HTG CORP, MAJOR MEC & IRON WKS CO I, STARLITE PLBG & HTG CORP TING, STARLITE PLBG &

Date:	**1/28/2011**
Permit Type:	**PL**
Description:	**INTERIOR RENOVATION OF APARTMENT 5W INCLUDING GENERAL CONSTRUCTION, MECHANICAL, PLUMING AND SPRINKLER WORK. NO CHANGE IN USE, EGRESS, OR OCCUPANCY.**
Permit Description:	**PLUMBING**
Work Class:	
Proposed Use:	OTHER RES
Permit Number:	120584144-01-PL
Status:	ISSUED
Valuation:	$182,000.00
Contractor Company:	
Contractor Name:	GREGG NY PLUMBING, INC, COPPER MECHANICAL, INC, GREGG NY PLUMBING

ADJOINING PROPERTY FINDINGS

Date:	**1/26/2011**
Permit Type:	**EW MH**
Description:	**INTERIOR RENOVATION OF APARTMENT 5W INCLUDING GENERAL CONSTRUCTION, MECHANICAL, PLUMING AND SPRINKLER WORK. NO CHANGE IN USE, EGRESS, OR OCCUPANCY.**
Permit Description:	**EQUIPMENT WORK MECHANICAL/HVAC**
Work Class:	
Proposed Use:	OTHER RES
Permit Number:	120584144-01-EW MH
Status:	ISSUED
Valuation:	$182,000.00
Contractor Company:	
Contractor Name:	S I VICTORY CONST. & DEVE, S.I VICTORY CONST. & DEVE

Date:	**1/26/2011**
Permit Type:	**EW OT**
Description:	**INTERIOR RENOVATION OF APARTMENT 5W INCLUDING GENERAL CONSTRUCTION, MECHANICAL, PLUMING AND SPRINKLER WORK. NO CHANGE IN USE, EGRESS, OR OCCUPANCY.**
Permit Description:	**EQUIPMENT WORK OTHER CONSTRUCTION EQUIPMENT**
Work Class:	
Proposed Use:	OTHER RES
Permit Number:	120584144-01-EW OT
Status:	ISSUED
Valuation:	$182,000.00
Contractor Company:	
Contractor Name:	S I VICTORY CONST. & DEVE, S.I VICTORY CONST. & DEVE

ADJOINING PROPERTY FINDINGS

Date:	**7/16/2010**
Permit Type:	**EW OT**
Description:	**REMOVE, REPLACE AND REPAIR 7TH FLOOR SPALLED BRICK AND REPAIR EXISTING CORNICE AS IDENTIFIED ON THE DRAWINGS. SIDEWALK SHED APPLICATION FILED UNDER DOB# 120 275932. NO CHANGE IN USE, EGRESS OR OCCUPANCY UNDER THIS APPLICATION.**
Permit Description:	**EQUIPMENT WORK OTHER CONSTRUCTION EQUIPMENT**
Work Class:	
Proposed Use:	OTHER RES
Permit Number:	120407924-01-EW OT
Status:	ISSUED
Valuation:	$45,000.00
Contractor Company:	
Contractor Name:	BEST RESTORATION INC

Date:	**4/26/2010**
Permit Type:	**EQ SF**
Description:	**INSTALLATION OF PIPE SCAFFOLDING AS INDICATED ON PLANS. THERE WILL BE NO CHANGE IN THE USE, EGRESS, OR OCCUPANCY UNDER THIS APPLICATION.**
Permit Description:	**CONSTRUCTION EQUIPMENT SCAFFOLD**
Work Class:	
Proposed Use:	OTHER RES
Permit Number:	120338900-01-EQ SF
Status:	ISSUED
Valuation:	$0.00
Contractor Company:	
Contractor Name:	CITY BRIDGING ASSOCIATES*, HI TECH BRIDGING INC

ADJOINING PROPERTY FINDINGS

Date:	**2/25/2010**
Permit Type:	**EQ SH**
Description:	**INSTALLATION OF APPROX. 64 LF. OF HEAVY-DUTY SIDEWALK SHED AS INDICATED ON PLANS. THERE WILL BE NO CHANGE IN THE USE, EGRESS, OR OCCUPANCY UNDER THIS APPLICATION. SIDEWALK SHED SHALL COMPLY WITH CHAPTER 33 OF THE 2008 BUILDING CODE.**
Permit Description:	**CONSTRUCTION EQUIPMENT SIDEWALK SHED**
Work Class:	
Proposed Use:	OTHER RES
Permit Number:	120275932-01-EQ SH
Status:	ISSUED
Valuation:	$0.00
Contractor Company:	
Contractor Name:	CITY BRIDGING ASSOCIATES*, HI TECH BRIDGING INC

Date:	**2/23/2010**
Permit Type:	
Description:	
Permit Description:	
Work Class:	
Proposed Use:	
Permit Number:	M300148
Status:	AWAITING INSPECTION REQUEST
Valuation:	$0.00
Contractor Company:	
Contractor Name:	LINTECH ELECTRIC, INC.

ADJOINING PROPERTY FINDINGS

Date:	**6/13/2005**
Permit Type:	**PL**
Description:	**Interior renovation of an existing apartment, #2E. Architectural, mechanical and plumbing work. No change of use, occupancy or egress.**
Permit Description:	**PLUMBING**
Work Class:	
Proposed Use:	OTHER
Permit Number:	104110356-01-PL
Status:	ISSUED
Valuation:	$20,000.00
Contractor Company:	
Contractor Name:	F AND L PLBG AND MECHANICAL INC, F L PLUMB MECH. ICN., F AND L PLG AND MECHANICAL INC, F L PLUMB MEC

Date:	**6/3/2005**
Permit Type:	**EW MH**
Description:	**Interior renovation of an existing apartment, #2E. Architectural, mechanical and plumbing work. No change of use, occupancy or egress.**
Permit Description:	**EQUIPMENT WORK MECHANICAL/HVAC**
Work Class:	
Proposed Use:	OTHER
Permit Number:	104110356-01-EW MH
Status:	ISSUED
Valuation:	$20,000.00
Contractor Company:	
Contractor Name:	BULSON MANAGEMENT LLC

ADJOINING PROPERTY FINDINGS

Date:	**6/3/2005**
Permit Type:	**EW OT**
Description:	**Interior renovation of an existing apartment, #2E. Architectural, mechanical and plumbing work. No change of use, occupancy or egress.**
Permit Description:	**EQUIPMENT WORK OTHER CONSTRUCTION EQUIPMENT**
Work Class:	
Proposed Use:	OTHER
Permit Number:	104110356-01-EW OT
Status:	ISSUED
Valuation:	$20,000.00
Contractor Company:	
Contractor Name:	BULSON MANAGEMENT LLC

Date:	**4/8/2005**
Permit Type:	**EQ SH**
Description:	**Install heavyduty sidewalk shed 50 ft shed at Lafayette Street 50 ft of Shed at Crosby Street 100 ft of shed at Jersey Street for a total of 200 ft at 292 Lafayette Street - during remedial repairs. Work shall comply with LL33/91. No change in use egress or occupancy.**
Permit Description:	**CONSTRUCTION EQUIPMENT SIDEWALK SHED**
Work Class:	
Proposed Use:	OTHER
Permit Number:	104076900-01-EQ SH
Status:	ISSUED
Valuation:	$0.00
Contractor Company:	
Contractor Name:	JERRICK WATERPROOFING CO INC, JERRICK WATERPROOFING CO ,INC, JERRICK WATERPROOFING, JERRICK WATERPRO

ADJOINING PROPERTY FINDINGS

Date: **1/26/2005**
Permit Type: **EW OT**
Description: **Minor interior partition changes as per plan. THERE IS NO CHANGE TO USE, EGRESS OR OCCUPANCY FILED UNDER THIS APPLICATION.**

Permit Description: **EQUIPMENT WORK OTHER CONSTRUCTION EQUIPMENT**
Work Class:
Proposed Use: OTHER
Permit Number: 104003123-01-EW OT
Status: ISSUED
Valuation: $16,000.00
Contractor Company:
Contractor Name: U.S. TEAM INC

Date: **5/6/2003**
Permit Type: **EW OT**
Description:

Permit Description: **EQUIPMENT WORK OTHER CONSTRUCTION EQUIPMENT**
Work Class:
Proposed Use:
Permit Number: 301071747-01-EW OT
Status: ISSUED
Valuation: $0.00
Contractor Company:
Contractor Name: WENDEL ANDERSON

Date: **11/13/1995**
Permit Type:
Description:

Permit Description:
Work Class:
Proposed Use:
Permit Number: M137722
Status: COMPLETED
Valuation: $0.00
Contractor Company:
Contractor Name: V. R. ELEC. WIRING CORP.

ADJOINING PROPERTY FINDINGS

Date: **2/10/1995**
Permit Type:
Description:

Permit Description:
Work Class:
Proposed Use:
Permit Number: M128462
Status: VIOLATN PENDING AT CONTRACTOR
Valuation: $0.00
Contractor Company:
Contractor Name: SURGE ELECTRIC CORP.

Date: **2/18/1992**
Permit Type:
Description:

Permit Description:
Work Class:
Proposed Use:
Permit Number: M091273
Status: COMPLETED
Valuation: $0.00
Contractor Company:
Contractor Name: UNITED ELEC'L CONT'G CORP

Date: **12/20/1988**
Permit Type:
Description:

Permit Description:
Work Class:
Proposed Use:
Permit Number: M046377
Status: COMPLETED
Valuation: $0.00
Contractor Company:
Contractor Name: 3 L & J ELECT'L MAINT.

ADJOINING PROPERTY FINDINGS

Date: **8/4/1986**
Permit Type:
Description:

Permit Description:
Work Class:
Proposed Use:
Permit Number: M006425
Status: COMPLETED
Valuation: $0.00
Contractor Company:
Contractor Name: DATA ELECTRICAL CONTRS.,

Date: **4/24/1985**
Permit Type:
Description:

Permit Description:
Work Class:
Proposed Use:
Permit Number: 008403D
Status: COMPLETED
Valuation: $0.00
Contractor Company:
Contractor Name: STALEY ELEVATOR CO., INC.

Date: **2/25/1985**
Permit Type:
Description:

Permit Description:
Work Class:
Proposed Use:
Permit Number: 025954
Status: COMPLETED
Valuation: $0.00
Contractor Company:
Contractor Name: JOSEPH B. JORDAN

ADJOINING PROPERTY FINDINGS

295 LAFAYETTE ST

Date:	**5/9/2012**
Permit Type:	**EW OT**
Description:	**PROPOSED FACADE RESTORATION AS PER PLANS. NO CHANGES IN USE, EGRESS OR OCCUPANCY.**
Permit Description:	**EQUIPMENT WORK OTHER CONSTRUCTION EQUIPMENT**
Work Class:	
Proposed Use:	OTHER COM
Permit Number:	120723789-01-EW OT
Status:	ISSUED
Valuation:	$527,000.00
Contractor Company:	
Contractor Name:	B. GELLER RESTORATION,INC

Date:	**4/20/2012**
Permit Type:	**EW SP**
Description:	**FILING HEREWITH TEMPORARY SPRINKLER LOOP ON 7TH FLOOR (AXIOM OFFICES) AS PER PLANS FILED HEREWITH. NO CHANGE IN USE; OCCUPANCY OR EGRESS.**
Permit Description:	**EQUIPMENT WORK SPRINKLER**
Work Class:	
Proposed Use:	OTHER COM
Permit Number:	120971172-01-EW SP
Status:	ISSUED
Valuation:	$15,000.00
Contractor Company:	
Contractor Name:	CAPITOL FIRE SPKL CO,INC, CAPITOL SPRINKLER SERV CP

ADJOINING PROPERTY FINDINGS

Date:	**4/13/2012**
Permit Type:	**EQ SH**
Description:	**INSTALLATION OF SIDEWALK SHED AS PER PLANS. NO CHANGE IN USE OCCUPANCY OR EGRESS UNDER THIS APPLICATION. SIDEWALK SHED SHALL COMPLY WITH 2008 BUILDING CODE. LIVE LOAD 300 PSF. NO STORAGE ON SIDEWALK SHED.**
Permit Description:	**CONSTRUCTION EQUIPMENT SIDEWALK SHED**
Work Class:	
Proposed Use:	OTHER RES
Permit Number:	120709536-01-EQ SH
Status:	ISSUED
Valuation:	$0.00
Contractor Company:	
Contractor Name:	ROCK SCAFFOLDING CORP

Date:	**3/1/2012**
Permit Type:	**EW OT**
Description:	**FILING HEREWITH ARCHITECTURAL PLANS FOR INSTALLATION OF PARTITIONS; CEILINGS AND DOORS AS SHOWN ON DRAWINGS FILED HEREWITH. NO CHANGE IN USE, OCCUPANCY OR EGRESS.**
Permit Description:	**EQUIPMENT WORK OTHER CONSTRUCTION EQUIPMENT**
Work Class:	
Proposed Use:	OTHER COM
Permit Number:	120989742-01-EW OT
Status:	ISSUED
Valuation:	$1,148,000.00
Contractor Company:	
Contractor Name:	JT MAGEN + CO INC, JT MAGEN & CO INC

ADJOINING PROPERTY FINDINGS

Date:	**3/1/2012**
Permit Type:	**EW MH**
Description:	**INSTALLATION OF NEW MECHANICAL DUCTWORK AND AIR CONDITIONING AS PER PLANS FILED HEREWITH. NO CHANGE IN USE; OCCUPANCY OR EGRESS**
Permit Description:	**EQUIPMENT WORK MECHANICAL/HVAC**
Work Class:	
Proposed Use:	OTHER
Permit Number:	120989742-02-EW MH
Status:	ISSUED
Valuation:	$189,000.00
Contractor Company:	
Contractor Name:	JT MAGEN + CO INC, JT MAGEN & CO INC

Date:	**12/16/2011**
Permit Type:	**PL**
Description:	**INSTALLATION OF NEW PARTITIONS; CEILINGS AND DOORS. INSTALLATION OF NEW PLUMBING FIXTURES AND RELATED PIPING ON PARTIAL 7TH FLOOR (THRIVE CAPITAL) AS SHOWN ON DRAWINGS FILED HEREWITH. NO CHANGE IN USE; OCCUPANCY OR EGRESS.**
Permit Description:	**PLUMBING**
Work Class:	
Proposed Use:	OTHER COM
Permit Number:	120851890-01-PL
Status:	ISSUED
Valuation:	$105,000.00
Contractor Company:	
Contractor Name:	DUO PLUMBING & HTG CORP., DUO PLUMBING & HTG CORP. RP, DUE PLUMBING & HEATING CORP

ADJOINING PROPERTY FINDINGS

Date: **11/23/2011**
Permit Type: **EW OT**
Description: **RENOVATE LOBBY. NO CHANGE TO EGRESS,USE OR OCCUPANCY.**

Permit Description: **EQUIPMENT WORK OTHER CONSTRUCTION EQUIPMENT**
Work Class:
Proposed Use: OTHER E
Permit Number: 120867936-01-EW OT
Status: ISSUED
Valuation: $50,000.00
Contractor Company:
Contractor Name: OMA TECH INC

Date: **11/15/2011**
Permit Type: **SG**
Description:

Permit Description: **SIGN**
Work Class:
Proposed Use:
Permit Number: 120878005-01-SG
Status: ISSUED
Valuation: $0.00
Contractor Company:
Contractor Name: NORTH SHORE NEON SIGN CO, N SHORE NEON SIGN CO. INC

Date: **11/15/2011**
Permit Type: **SG**
Description:

Permit Description: **SIGN**
Work Class:
Proposed Use:
Permit Number: 120878014-01-SG
Status: ISSUED
Valuation: $0.00
Contractor Company:
Contractor Name: NORTH SHORE NEON SIGN CO, N SHORE NEON SIGN CO. INC

ADJOINING PROPERTY FINDINGS

Date: **11/15/2011**
Permit Type: **SG**
Description:

Permit Description: **SIGN**
Work Class:
Proposed Use:
Permit Number: 120878078-01-SG
Status: ISSUED
Valuation: $0.00
Contractor Company:
Contractor Name: NORTH SHORE NEON SIGN CO, N SHORE NEON SIGN CO. INC

Date: **11/10/2011**
Permit Type: **SG**
Description:

Permit Description: **SIGN**
Work Class:
Proposed Use:
Permit Number: 120878023-01-SG
Status: ISSUED
Valuation: $0.00
Contractor Company:
Contractor Name: NORTH SHORE NEON SIGN CO, N SHORE NEON SIGN CO. INC

Date: **11/10/2011**
Permit Type: **SG**
Description:

Permit Description: **SIGN**
Work Class:
Proposed Use:
Permit Number: 120878032-01-SG
Status: ISSUED
Valuation: $0.00
Contractor Company:
Contractor Name: NORTH SHORE NEON SIGN CO, N SHORE NEON SIGN CO. INC

ADJOINING PROPERTY FINDINGS

Date: **11/10/2011**
Permit Type: **SG**
Description:

Permit Description: **SIGN**
Work Class:
Proposed Use:
Permit Number: 120878041-01-SG
Status: ISSUED
Valuation: $0.00
Contractor Company:
Contractor Name: NORTH SHORE NEON SIGN CO, N SHORE NEON SIGN CO. INC

Date: **11/10/2011**
Permit Type: **SG**
Description:

Permit Description: **SIGN**
Work Class:
Proposed Use:
Permit Number: 120878050-01-SG
Status: ISSUED
Valuation: $0.00
Contractor Company:
Contractor Name: NORTH SHORE NEON SIGN CO, N SHORE NEON SIGN CO. INC

Date: **11/10/2011**
Permit Type: **SG**
Description:

Permit Description: **SIGN**
Work Class:
Proposed Use:
Permit Number: 120878069-01-SG
Status: ISSUED
Valuation: $0.00
Contractor Company:
Contractor Name: NORTH SHORE NEON SIGN CO, N SHORE NEON SIGN CO. INC

ADJOINING PROPERTY FINDINGS

Date: **11/10/2011**
Permit Type: **SG**
Description:

Permit Description: **SIGN**
Work Class:
Proposed Use:
Permit Number: 120878087-01-SG
Status: ISSUED
Valuation: $0.00
Contractor Company:
Contractor Name: NORTH SHORE NEON SIGN CO, N SHORE NEON SIGN CO. INC

Date: **11/10/2011**
Permit Type: **SG**
Description:

Permit Description: **SIGN**
Work Class:
Proposed Use:
Permit Number: 120878096-01-SG
Status: ISSUED
Valuation: $0.00
Contractor Company:
Contractor Name: NORTH SHORE NEON SIGN CO, N SHORE NEON SIGN CO. INC

Date: **11/10/2011**
Permit Type: **SG**
Description:

Permit Description: **SIGN**
Work Class:
Proposed Use:
Permit Number: 120878103-01-SG
Status: ISSUED
Valuation: $0.00
Contractor Company:
Contractor Name: NORTH SHORE NEON SIGN CO, N SHORE NEON SIGN CO. INC

ADJOINING PROPERTY FINDINGS

Date: **11/4/2011**
Permit Type: **EQ SF**
Description: **INSTALLATION OF PIPE SCAFFOLD WITH BETA MAX HOIST AS PER PLANS. NO CHANGE IN USE, EGRESS, OR OCCUPANCY. WORK SHALL COMPLY WITH 2008 BUILDING CODE CHAPTER 33**

Permit Description: **CONSTRUCTION EQUIPMENT SCAFFOLD**
Work Class:
Proposed Use: OTHER COM
Permit Number: 120886087-01-EQ SF
Status: ISSUED
Valuation: $0.00
Contractor Company:
Contractor Name: EAGLE SCAFFOLDING SVCS IN, MALATESTA PALADINO, INC

Date: **11/3/2011**
Permit Type: **SG**
Description:

Permit Description: **SIGN**
Work Class:
Proposed Use:
Permit Number: 120877006-01-SG
Status: ISSUED
Valuation: $0.00
Contractor Company:
Contractor Name: NORTH SHORE NEON SIGN CO, N SHORE NEON SIGN CO. INC

Date: **11/3/2011**
Permit Type: **SG**
Description:

Permit Description: **SIGN**
Work Class:
Proposed Use:
Permit Number: 120877024-01-SG
Status: ISSUED
Valuation: $0.00
Contractor Company:
Contractor Name: NORTH SHORE NEON SIGN CO, N SHORE NEON SIGN CO. INC

ADJOINING PROPERTY FINDINGS

Date:	**10/31/2011**
Permit Type:	**SG**
Description:	**ERECT INDIRECTLY LLLUMINATED ACCESSORY BUSINESS SIGN ON WALL. NO CHANGE IN USE, EGRESS OR OCCUPANCY.**
Permit Description:	**SIGN**
Work Class:	SIGN
Proposed Use:	OTHER
Permit Number:	120878050-01-SG
Status:	APPROVED
Valuation:	$900.00
Contractor Company:	
Contractor Name:	

Date:	**10/31/2011**
Permit Type:	**SG**
Description:	**ERECT NON-ILLUMINATED ACCESSORY BUSINESS SIGN ON WALL. NO CHANGE IN USE, EGRESS OR OCCUPANCY.**
Permit Description:	**SIGN**
Work Class:	SIGN
Proposed Use:	OTHER
Permit Number:	120878087-01-SG
Status:	APPROVED
Valuation:	$700.00
Contractor Company:	
Contractor Name:	

ADJOINING PROPERTY FINDINGS

Date:	**10/31/2011**
Permit Type:	**EW BL**
Description:	**NEW BOILER INSTALLATION AS PER PLANS FILED HEREWITH. NO CHANGE IN USE, EGRESS OR OCCUPANCY UNDER THIS APPLICATION.**
Permit Description:	**EQUIPMENT WORK BOILER**
Work Class:	
Proposed Use:	OTHER COM
Permit Number:	120796610-01-EW BL
Status:	ISSUED
Valuation:	$140,000.00
Contractor Company:	
Contractor Name:	LANDO & ASSOCIATES, INC, JINGS MECHANICAL INC

Date:	**10/28/2011**
Permit Type:	**SG**
Description:	**ERECT INDIRECTLY ILLUMINATED ACCESSORY BUSINESS SIGN ON WALL. NO CHANGE IN USE, EGRESS OR OCCUPANCY.**
Permit Description:	**SIGN**
Work Class:	SIGN
Proposed Use:	OTHER
Permit Number:	120877006-01-SG
Status:	A/P ENTIRE
Valuation:	$4,300.00
Contractor Company:	
Contractor Name:	

ADJOINING PROPERTY FINDINGS

Date:	**10/28/2011**
Permit Type:	**SG**
Description:	**ERECT INDIRECTLY LLLUMINATED ACCESSORY BUSINESS SIGN ON WALL. NO CHANGE IN USE, EGRESS OR OCCUPANCY.**
Permit Description:	**SIGN**
Work Class:	SIGN
Proposed Use:	OTHER
Permit Number:	120877024-01-SG
Status:	A/P ENTIRE
Valuation:	$900.00
Contractor Company:	
Contractor Name:	

Date:	**10/28/2011**
Permit Type:	**SG**
Description:	**ERECT NON-ILLUMINATED ACCESSORY BUSINESS SIGN ON WALL. NO CHANGE IN USE, EGRESS OR OCCUPANCY.**
Permit Description:	**SIGN**
Work Class:	SIGN
Proposed Use:	OTHER
Permit Number:	120878005-01-SG
Status:	A/P ENTIRE
Valuation:	$400.00
Contractor Company:	
Contractor Name:	

ADJOINING PROPERTY FINDINGS

Date:	**10/28/2011**
Permit Type:	**SG**
Description:	**ERECT NON-ILLUMINATED ACCESSORY BUSINESS SIGN ON WALL. NO CHANGE IN USE, EGRESS OR OCCUPANCY.**
Permit Description:	**SIGN**
Work Class:	SIGN
Proposed Use:	OTHER
Permit Number:	120878014-01-SG
Status:	A/P ENTIRE
Valuation:	$700.00
Contractor Company:	
Contractor Name:	

Date:	**10/28/2011**
Permit Type:	**SG**
Description:	**ERECT NON-ILLUMINATED ACCESSORY BUSINESS SIGN ON WALL. NO CHANGE IN USE, EGRESS OR OCCUPANCY.**
Permit Description:	**SIGN**
Work Class:	SIGN
Proposed Use:	OTHER
Permit Number:	120878023-01-SG
Status:	A/P ENTIRE
Valuation:	$800.00
Contractor Company:	
Contractor Name:	

ADJOINING PROPERTY FINDINGS

Date:	**10/28/2011**
Permit Type:	**SG**
Description:	**ERECT NON-ILLUMINATED ACCESSORY BUSINESS SIGN ON WALL. NO CHANGE IN USE, EGRESS OR OCCUPANCY.**
Permit Description:	**SIGN**
Work Class:	SIGN
Proposed Use:	OTHER
Permit Number:	120878032-01-SG
Status:	A/P ENTIRE
Valuation:	$1,200.00
Contractor Company:	
Contractor Name:	

Date:	**10/28/2011**
Permit Type:	**SG**
Description:	**ERECT NON-ILLUMINATED ACCESSORY BUSINESS SIGN ON WALL. NO CHANGE IN USE, EGRESS OR OCCUPANCY.**
Permit Description:	**SIGN**
Work Class:	SIGN
Proposed Use:	OTHER
Permit Number:	120878041-01-SG
Status:	A/P ENTIRE
Valuation:	$800.00
Contractor Company:	
Contractor Name:	

ADJOINING PROPERTY FINDINGS

Date:	**10/28/2011**
Permit Type:	**SG**
Description:	**ERECT NON-ILLUMINATED ACCESSORY BUSINESS SIGN ON WALL. NO CHANGE IN USE, EGRESS OR OCCUPANCY.**
Permit Description:	**SIGN**
Work Class:	SIGN
Proposed Use:	OTHER
Permit Number:	120878069-01-SG
Status:	A/P ENTIRE
Valuation:	$400.00
Contractor Company:	
Contractor Name:	

Date:	**10/28/2011**
Permit Type:	**SG**
Description:	**ERECT NON-ILLUMINATED ACCESSORY BUSINESS SIGN ON WALL. NO CHANGE IN USE, EGRESS OR OCCUPANCY.**
Permit Description:	**SIGN**
Work Class:	SIGN
Proposed Use:	OTHER
Permit Number:	120878078-01-SG
Status:	A/P ENTIRE
Valuation:	$800.00
Contractor Company:	
Contractor Name:	

ADJOINING PROPERTY FINDINGS

Date: **10/28/2011**
Permit Type: **SG**
Description: **ERECT NON-ILLUMINATED ACCESSORY BUSINESS SIGN ON WALL. NO CHANGE IN USE, EGRESS OR OCCUPANCY.**

Permit Description: **SIGN**
Work Class: SIGN
Proposed Use: OTHER
Permit Number: 120878096-01-SG
Status: A/P ENTIRE
Valuation: $200.00
Contractor Company:
Contractor Name:

Date: **10/28/2011**
Permit Type: **SG**
Description: **ERECT NON-ILLUMINATED ACCESSORY BUSINESS SIGN ON WALL. NO CHANGE IN USE, EGRESS OR OCCUPANCY.**

Permit Description: **SIGN**
Work Class: SIGN
Proposed Use: OTHER
Permit Number: 120878103-01-SG
Status: A/P ENTIRE
Valuation: $200.00
Contractor Company:
Contractor Name:

Date: **10/24/2011**
Permit Type: **EW OT**
Description: **RENOVATE LOBBY. NO CHANGE TO EGRESS,USE OR OCCUPANCY.**

Permit Description: **EQUIPMENT WORK OTHER CONSTRUCTION EQUIPMENT**
Work Class:
Proposed Use: OTHER E
Permit Number: 120867936-01-EW OT
Status: ISSUED
Valuation: $50,000.00
Contractor Company:
Contractor Name: OMA TECH INC

ADJOINING PROPERTY FINDINGS

Date:	**10/24/2011**
Permit Type:	**PL**
Description:	**FILING HEREWITH NEW PLUMBING FIXTURES AND RELATED PIPING AS PER PLANS FILED HEREWITH; NO CHANGE IN USE; OCCUPANCY OR EGRESS**
Permit Description:	**PLUMBING**
Work Class:	
Proposed Use:	OTHER
Permit Number:	120860292-03-PL
Status:	ISSUED
Valuation:	$15,000.00
Contractor Company:	
Contractor Name:	DUO PLUMBING & HTG CORP., DUO PLUMBING & HTG CORP. RP, DUE PLUMBING & HEATING CORP

Date:	**10/21/2011**
Permit Type:	**EW OT**
Description:	**INTERIOR DEMO OF PARTITIONS; CEILINGS AND DOORS OF PARTIAL 7TH, 8TH & 9TH FLOORS AS SHOWN ON DRAWINGS FILED HEREWITH. NO CHANGE IN USE; OCCUPANCY OR EGRESS.**
Permit Description:	**EQUIPMENT WORK OTHER CONSTRUCTION EQUIPMENT**
Work Class:	
Proposed Use:	OTHER COM
Permit Number:	120706502-01-EW OT
Status:	ISSUED
Valuation:	$95,000.00
Contractor Company:	
Contractor Name:	NORTHEAST SERVICE INTER, NORTHEAST SERVICE INTER*

ADJOINING PROPERTY FINDINGS

Date:	**10/17/2011**
Permit Type:	**EW OT**
Description:	**REMOVAL OF PARTITIONS AND DOORS. INSTALL NEW DEMISING WALL; DOORS AND CEILINGS AS PER PLANS FILED HEREWITH. NO CHANGE IN USE; OCCUPANCY OR EGRESS**
Permit Description:	**EQUIPMENT WORK OTHER CONSTRUCTION EQUIPMENT**
Work Class:	
Proposed Use:	OTHER COM
Permit Number:	120860292-01-EW OT
Status:	ISSUED
Valuation:	$30,000.00
Contractor Company:	
Contractor Name:	CAPITAL INTERIORS CONSTRU

Date:	**10/17/2011**
Permit Type:	**EW MH**
Description:	**FILING HEREWITH NEW MECHANICAL DUCTWORK AND AIR CONDITIONING AS PER PLANS FILED HEREWITH. NO CHANGE IN USE; OCCUPANCY OR EGRESS**
Permit Description:	**EQUIPMENT WORK MECHANICAL/HVAC**
Work Class:	
Proposed Use:	OTHER
Permit Number:	120860292-02-EW MH
Status:	ISSUED
Valuation:	$15,000.00
Contractor Company:	
Contractor Name:	CAPITAL INTERIORS CONSTRU

ADJOINING PROPERTY FINDINGS

Date:	**10/12/2011**
Permit Type:	**EW OT**
Description:	**INSTALLATION OF NEW PARTITIONS; CEILINGS AND DOORS. INSTALLATION OF NEW PLUMBING FIXTURES AND RELATED PIPING ON PARTIAL 7TH FLOOR (THRIVE CAPITAL) AS SHOWN ON DRAWINGS FILED HEREWITH. NO CHANGE IN USE; OCCUPANCY OR EGRESS.**
Permit Description:	**EQUIPMENT WORK OTHER CONSTRUCTION EQUIPMENT**
Work Class:	
Proposed Use:	OTHER COM
Permit Number:	120851890-01-EW OT
Status:	ISSUED
Valuation:	$105,000.00
Contractor Company:	
Contractor Name:	CAPITAL INTERIORS CONSTRU

Date:	**9/29/2011**
Permit Type:	**PL**
Description:	**MODIFICATION TO EXISTING HVAC SYSTEM AND PLUMBING FIXTURES AS PER PLANS FILED HEREWITH. NO CHANGE IN USE, EGRESS OR OCCUPANCY UNDER THIS APPLICATION.**
Permit Description:	**PLUMBING**
Work Class:	
Proposed Use:	OTHER
Permit Number:	120744212-02-PL
Status:	ISSUED
Valuation:	$80,000.00
Contractor Company:	
Contractor Name:	B.K. PLBG. & HTG. CORP

ADJOINING PROPERTY FINDINGS

Date:	**9/16/2011**
Permit Type:	**EW SP**
Description:	**REMOVAL OF SPRINKLER HEADS AND INSTALLATION OF TEMP LOOP AS PER PLANS FILED HEREWITH. NO CHANGE IN USE, EGRESS OR OCCUPANCY UNDER THIS APPLICATION.**
Permit Description:	**EQUIPMENT WORK SPRINKLER**
Work Class:	
Proposed Use:	OTHER E
Permit Number:	120793034-01-EW SP
Status:	ISSUED
Valuation:	$50,000.00
Contractor Company:	
Contractor Name:	A & F FIRE PROTECTION CO, ADVANCED AUTO SPR.CO.,INC

Date:	**9/14/2011**
Permit Type:	**EW OT**
Description:	**ANCHORAGE TO EXISTING BUILDING INTERIOR STRUCTURE FOR EXTERIOR HANGING SCULPTURE.**
Permit Description:	**EQUIPMENT WORK OTHER CONSTRUCTION EQUIPMENT**
Work Class:	
Proposed Use:	OTHER B
Permit Number:	120826865-01-EW OT
Status:	ISSUED
Valuation:	$1,000.00
Contractor Company:	
Contractor Name:	JABUS BUILDING CORP

ADJOINING PROPERTY FINDINGS

Date:	**8/31/2011**
Permit Type:	**EW OT**
Description:	**INSTALLATION OF INTERIOR NON LOAD BEARING PARTITIONS AND RELATED FINISHES TO THE SOUTHSIDE SECTION AS PER PLANS FILED HEREWITH. NO CHANGE IN USE, EGRESS OR OCCUPANCY.**
Permit Description:	**EQUIPMENT WORK OTHER CONSTRUCTION EQUIPMENT**
Work Class:	
Proposed Use:	OTHER E
Permit Number:	120788521-01-EW OT
Status:	ISSUED
Valuation:	$60,000.00
Contractor Company:	
Contractor Name:	NAVALIS CONSTRUCTION SERV

Date:	**8/23/2011**
Permit Type:	**EW SP**
Description:	**MODIFICATION TO EXISTING SPRINKLER SYSTEM AS PER PLANS FILED HEREWITH. NO CHANGE IN USE, EGRESS OR OCCUPANCY UNDER THIS APPLICATION.**
Permit Description:	**EQUIPMENT WORK SPRINKLER**
Work Class:	
Proposed Use:	OTHER E
Permit Number:	120748012-01-EW SP
Status:	ISSUED
Valuation:	$135,000.00
Contractor Company:	
Contractor Name:	ALLSTATE SPRINKLER CORP

ADJOINING PROPERTY FINDINGS

Date:	**8/19/2011**
Permit Type:	**EW OT**
Description:	**INSTALLATION OF INTERIOR NON LOAD BEARING PARTITIONS AND RELATED FINISHES AS PER PLANS FILED HEREWITH. NO CHANGE IN USE, EGRESS OR OCCUPANCY UNDER THIS APPLICATION.**
Permit Description:	**EQUIPMENT WORK OTHER CONSTRUCTION EQUIPMENT**
Work Class:	
Proposed Use:	OTHER E
Permit Number:	120647265-01-EW OT
Status:	ISSUED
Valuation:	$1,850,000.00
Contractor Company:	
Contractor Name:	SCHIMENTI CONSTRUCTION CO, SCHIMENTI CONSTRUCTION C*

Date:	**8/19/2011**
Permit Type:	**EW MH**
Description:	**MODIFICATION TO EXISTING HVAC SYSTEM AND PLUMBING FIXTURES AS PER PLANS FILED HEREWITH. NO CHANGE IN USE, EGRESS OR OCCUPANCY UNDER THIS APPLICATION.**
Permit Description:	**EQUIPMENT WORK MECHANICAL/HVAC**
Work Class:	
Proposed Use:	OTHER
Permit Number:	120647265-02-EW MH
Status:	ISSUED
Valuation:	$795,000.00
Contractor Company:	
Contractor Name:	SCHIMENTI CONSTRUCTION CO, SCHIMENTI CONSTRUCTION C*

ADJOINING PROPERTY FINDINGS

Date:	**8/4/2011**
Permit Type:	**EW SP**
Description:	**INSTALLATION OF NEW SPRINKLER HEADS AND RELATED PIPING. FILED IN CONJUNCTION WITH ALT 1 APPL.# 120545927. NO CHANGE IN USE; OCCUPANCY OR EGRESS.**
Permit Description:	**EQUIPMENT WORK SPRINKLER**
Work Class:	
Proposed Use:	OTHER COM
Permit Number:	120590093-01-EW SP
Status:	ISSUED
Valuation:	$25,000.00
Contractor Company:	
Contractor Name:	A & F FIRE PROTECTION CO, ADVANCED AUTO SPR.CO.,INC

Date:	**8/1/2011**
Permit Type:	**EW SP**
Description:	**INSTALLATION OF SPRINKLER HEADS AS PER PLANS FILED HEREWITH. NO CHANGE IN USE, EGRESS OR OCCUPANCY UNDER THIS APPLICATION.**
Permit Description:	**EQUIPMENT WORK SPRINKLER**
Work Class:	
Proposed Use:	OTHER E
Permit Number:	120653738-01-EW SP
Status:	ISSUED
Valuation:	$358,000.00
Contractor Company:	
Contractor Name:	A & F FIRE PROTECTION CO, ADVANCED AUTO SPR.CO.,INC

ADJOINING PROPERTY FINDINGS

Date:	**8/1/2011**
Permit Type:	**EW SD**
Description:	**MODIFICATIONS TO STANDPIPE SYSTEM AS PER PLANS FILED HEREWITH. NO CHANGE IN USE, EGRESS OR OCCUPANCY.**
Permit Description:	**EQUIPMENT WORK STAND PIPE**
Work Class:	
Proposed Use:	OTHER
Permit Number:	120653738-02-EW SD
Status:	ISSUED
Valuation:	$42,000.00
Contractor Company:	
Contractor Name:	A & F FIRE PROTECTION CO, ADVANCED AUTO SPR.CO.,INC

Date:	**7/25/2011**
Permit Type:	**EW OT**
Description:	
Permit Description:	**EQUIPMENT WORK OTHER CONSTRUCTION EQUIPMENT**
Work Class:	
Proposed Use:	
Permit Number:	120618625-02-EW OT
Status:	ISSUED
Valuation:	$0.00
Contractor Company:	
Contractor Name:	SCHIMENTI CONSTRUCTION CO, SCHIMENTI CONSTRUCTION C*

ADJOINING PROPERTY FINDINGS

Date:	**7/20/2011**
Permit Type:	**EQ SF**
Description:	**INSTALLATION OF PIPE SCAFFOLD AS PER PLANS. NO CHANGE IN USE OCCUPANCY OR EGRESS UNDER THIS APPLICATION. PIPE SCAFFOLD SHALL COMPLY WITH CHAPTER 33 OF 2008 BUILDING CODE. SIDEWALK SHED FILED UNDER SEPARATE APPLICATION.**
Permit Description:	**CONSTRUCTION EQUIPMENT SCAFFOLD**
Work Class:	
Proposed Use:	OTHER COM
Permit Number:	120763922-01-EQ SF
Status:	ISSUED
Valuation:	$0.00
Contractor Company:	
Contractor Name:	ROCK SCAFFOLDING CORP

Date:	**7/20/2011**
Permit Type:	**EW OT**
Description:	**PROPOSED FACADE RESTORATION AS PER PLANS. NO CHANGES IN USE, EGRESS OR OCCUPANCY.**
Permit Description:	**EQUIPMENT WORK OTHER CONSTRUCTION EQUIPMENT**
Work Class:	
Proposed Use:	OTHER COM
Permit Number:	120723789-01-EW OT
Status:	ISSUED
Valuation:	$527,000.00
Contractor Company:	
Contractor Name:	B. GELLER RESTORATION,INC

ADJOINING PROPERTY FINDINGS

Date:	**7/15/2011**
Permit Type:	**EW OT**
Description:	
Permit Description:	**EQUIPMENT WORK OTHER CONSTRUCTION EQUIPMENT**
Work Class:	
Proposed Use:	
Permit Number:	120618625-01-EW OT
Status:	ISSUED
Valuation:	$0.00
Contractor Company:	
Contractor Name:	SCHIMENTI CONSTRUCTION CO, SCHIMENTI CONSTRUCTION C*

Date:	**7/12/2011**
Permit Type:	**PL**
Description:	**MODIFICATION TO EXISTING HVAC SYSTEM AND PLUMBING FIXTURES AS PER PLANS FILED HEREWITH. NO CHANGE IN USE, EGRESS OR OCCUPANCY UNDER THIS APPLICATION.**
Permit Description:	**PLUMBING**
Work Class:	
Proposed Use:	OTHER
Permit Number:	120647265-02-PL
Status:	ISSUED
Valuation:	$795,000.00
Contractor Company:	
Contractor Name:	DUO PLUMBING & HTG CORP., DUO PLUMBING & HTG CORP. RP, DUE PLUMBING & HEATING CORP

ADJOINING PROPERTY FINDINGS

Date:	**7/8/2011**
Permit Type:	**EW OT**
Description:	
Permit Description:	**EQUIPMENT WORK OTHER CONSTRUCTION EQUIPMENT**
Work Class:	
Proposed Use:	
Permit Number:	120618625-01-EW OT
Status:	ISSUED
Valuation:	$0.00
Contractor Company:	
Contractor Name:	SCHIMENTI CONSTRUCTION CO, SCHIMENTI CONSTRUCTION C*

Date:	**7/8/2011**
Permit Type:	**EW OT**
Description:	**REMOVAL AND INSTALLATION OF INTERIOR NON LOAD BEARING PARTITIONS AND RELATED FINISHES AS PER PLANS FILED HEREWITH. MAJOR DEMOLITION OF THE FLOOR ON THE FIRST FLOOR AND CELLAR FLOOR AS INDICATED. NO CHANGE IN USE, EGRESS OR OCCUPANCY UNDER THIS APPLICATION.**
Permit Description:	**EQUIPMENT WORK OTHER CONSTRUCTION EQUIPMENT**
Work Class:	
Proposed Use:	OTHER E
Permit Number:	120621256-01-EW OT
Status:	ISSUED
Valuation:	$244,000.00
Contractor Company:	
Contractor Name:	SCHIMENTI CONSTRUCTION CO, SCHIMENTI CONSTRUCTION C*

ADJOINING PROPERTY FINDINGS

Date:	**7/8/2011**
Permit Type:	**EW OT**
Description:	**STRUCTURAL MODIFICATIONS AS PER PLANS FILED HEREWITH. NO CHANGE IN USE, EGRESS OR OCCUPANCY UNDER THIS APPLICATION.**
Permit Description:	**EQUIPMENT WORK OTHER CONSTRUCTION EQUIPMENT**
Work Class:	
Proposed Use:	OTHER
Permit Number:	120621256-02-EW OT
Status:	ISSUED
Valuation:	$417,000.00
Contractor Company:	
Contractor Name:	SCHIMENTI CONSTRUCTION CO, SCHIMENTI CONSTRUCTION C*

Date:	**7/1/2011**
Permit Type:	**EW OT**
Description:	**INSTALLATION OF INTERIOR NON LOAD BEARING PARTITIONS AND RELATED FINISHES AS PER PLANS FILED HEREWITH. NO CHANGE IN USE, EGRESS OR OCCUPANCY.**
Permit Description:	**EQUIPMENT WORK OTHER CONSTRUCTION EQUIPMENT**
Work Class:	
Proposed Use:	OTHER E
Permit Number:	120744212-01-EW OT
Status:	ISSUED
Valuation:	$150,000.00
Contractor Company:	
Contractor Name:	NAVALIS CONSTRUCTION SERV

ADJOINING PROPERTY FINDINGS

Date:	**7/1/2011**
Permit Type:	**EW MH**
Description:	**MODIFICATION TO EXISTING HVAC SYSTEM AND PLUMBING FIXTURES AS PER PLANS FILED HEREWITH. NO CHANGE IN USE, EGRESS OR OCCUPANCY UNDER THIS APPLICATION.**
Permit Description:	**EQUIPMENT WORK MECHANICAL/HVAC**
Work Class:	
Proposed Use:	OTHER
Permit Number:	120744212-02-EW MH
Status:	ISSUED
Valuation:	$80,000.00
Contractor Company:	
Contractor Name:	NAVALIS CONSTRUCTION SERV

Date:	**6/29/2011**
Permit Type:	**EW OT**
Description:	**REMOVAL OF INTERIOR NON LOAD BEARING PARTITIONS AND RELATED FINISHES TO THE SOUTHSIDE SECTION AS PER PLANS FILED HEREWITH. NO CHANGE IN USE, EGRESS OR OCCUPANCY.**
Permit Description:	**EQUIPMENT WORK OTHER CONSTRUCTION EQUIPMENT**
Work Class:	
Proposed Use:	OTHER E
Permit Number:	120741867-01-EW OT
Status:	ISSUED
Valuation:	$30,000.00
Contractor Company:	
Contractor Name:	NAVALIS CONSTRUCTION SERV

ADJOINING PROPERTY FINDINGS

Date:	**6/28/2011**
Permit Type:	**AL**
Description:	
Permit Description:	**ALTERATION**
Work Class:	
Proposed Use:	
Permit Number:	120545927-01-AL
Status:	ISSUED
Valuation:	$0.00
Contractor Company:	
Contractor Name:	SCHIMENTI CONSTRUCTION CO, SCHIMENTI CONSTRUCTION C*

Date:	**6/28/2011**
Permit Type:	**EW OT**
Description:	**REMOVAL OF PARTITIONS AND DOORS. INSTALL NEW DEMINSING PARTITIONS & DOORS AS SHOWN ON DRAWINGS FILED HEREWITH. NO CHANGE IN USE; OCCUPANCY OR EGRESS. FILED IN CONJUNCTION WITH ALT 1 APPL# 120545927**
Permit Description:	**EQUIPMENT WORK OTHER CONSTRUCTION EQUIPMENT**
Work Class:	
Proposed Use:	OTHER COM
Permit Number:	120571407-01-EW OT
Status:	ISSUED
Valuation:	$10,000.00
Contractor Company:	
Contractor Name:	SCHIMENTI CONSTRUCTION CO, SCHIMENTI CONSTRUCTION C*

ADJOINING PROPERTY FINDINGS

Date:	**6/28/2011**
Permit Type:	**EW MH**
Description:	**REMOVE AND RELOCATE MECHANICAL EQUIPMENT AND DUCTWORK AS SHOWN ON DRAWINGS FILED HEREWITH. NO CHANGE IN USE; OCCUPANCY OR EGRESS. FILED IN CONJUNCTION WITH ALT 1 APPL.# 120545927.**
Permit Description:	**EQUIPMENT WORK MECHANICAL/HVAC**
Work Class:	
Proposed Use:	OTHER
Permit Number:	120571407-02-EW MH
Status:	ISSUED
Valuation:	$16,000.00
Contractor Company:	
Contractor Name:	SCHIMENTI CONSTRUCTION CO, SCHIMENTI CONSTRUCTION C*

Date:	**6/28/2011**
Permit Type:	**EW OT**
Description:	**FILING STRUCTURAL WORK FOR DEMISING WALL AS SHOWN ON DRAWINGS FILED HEREWITH. FILED IN CONJUNCTION WITH ALT 1 APPL.# 120545927.**
Permit Description:	**EQUIPMENT WORK OTHER CONSTRUCTION EQUIPMENT**
Work Class:	
Proposed Use:	OTHER
Permit Number:	120571407-03-EW OT
Status:	ISSUED
Valuation:	$10,000.00
Contractor Company:	
Contractor Name:	SCHIMENTI CONSTRUCTION CO, SCHIMENTI CONSTRUCTION C*

ADJOINING PROPERTY FINDINGS

Date:	**6/28/2011**
Permit Type:	**EW MH**
Description:	**INSTALLATION OF (2) COOLING TOWERS ALONG WITH ASSOCIATED EQUIPMENT & PIPING. INSTALLATION OF PLUMBING FIXTURE ALONG WITH RELATED PIPING AS PER PLANS FILED HEREWITH. NO CHANGE IN USE; OCCUPANCY OR EGRESS. FILED IN CONJUNCTION WITH ALT 1 APPL.# 120545927**
Permit Description:	**EQUIPMENT WORK MECHANICAL/HVAC**
Work Class:	
Proposed Use:	OTHER COM
Permit Number:	120597069-01-EW MH
Status:	ISSUED
Valuation:	$50,000.00
Contractor Company:	
Contractor Name:	SCHIMENTI CONSTRUCTION CO, SCHIMENTI CONSTRUCTION C*

Date:	**6/14/2011**
Permit Type:	**EW OT**
Description:	**REMOVAL OF INTERIOR NON LOAD BEARING PARTITIONS AND RELATED FINISHES AS PER PLANS FILED HEREWITH. NO CHANGE IN USE, EGRESS OR OCCUPANCY.**
Permit Description:	**EQUIPMENT WORK OTHER CONSTRUCTION EQUIPMENT**
Work Class:	
Proposed Use:	OTHER E
Permit Number:	120718642-01-EW OT
Status:	ISSUED
Valuation:	$35,000.00
Contractor Company:	
Contractor Name:	NAVALIS CONSTRUCTION SERV

ADJOINING PROPERTY FINDINGS

Date:	**6/6/2011**
Permit Type:	**EW OT**
Description:	**INTERIOR DEMO OF PARTITIONS; CEILINGS AND DOORS OF PARTIAL 7TH, 8TH & 9TH FLOORS AS SHOWN ON DRAWINGS FILED HEREWITH. NO CHANGE IN USE; OCCUPANCY OR EGRESS.**
Permit Description:	**EQUIPMENT WORK OTHER CONSTRUCTION EQUIPMENT**
Work Class:	
Proposed Use:	OTHER COM
Permit Number:	120706502-01-EW OT
Status:	ISSUED
Valuation:	$95,000.00
Contractor Company:	
Contractor Name:	NORTHEAST SERVICE INTER, NORTHEAST SERVICE INTER*

Date:	**6/2/2011**
Permit Type:	**EQ SH**
Description:	**INSTALLATION OF SIDEWALK SHED AS PER PLANS. NO CHANGE IN USE OCCUPANCY OR EGRESS UNDER THIS APPLICATION. SIDEWALK SHED SHALL COMPLY WITH 2008 BUILDING CODE. LIVE LOAD 300 PSF. NO STORAGE ON SIDEWALK SHED.**
Permit Description:	**CONSTRUCTION EQUIPMENT SIDEWALK SHED**
Work Class:	
Proposed Use:	OTHER RES
Permit Number:	120709536-01-EQ SH
Status:	ISSUED
Valuation:	$0.00
Contractor Company:	
Contractor Name:	ROCK SCAFFOLDING CORP

ADJOINING PROPERTY FINDINGS

Date:	**5/20/2011**
Permit Type:	**EQ OT**
Description:	**SHORING AS PER PLANS. NO CHANGE IN USE, EGRESS OR OCCUPANCY. WORK SHALL COMPLY WITH 2008 BUILDING CODE CHAPTER 33.**
Permit Description:	**CONSTRUCTION EQUIPMENT OTHER CONSTRUCTION EQUIPMENT**
Work Class:	
Proposed Use:	OTHER COM
Permit Number:	120697040-01-EQ OT
Status:	ISSUED
Valuation:	$0.00
Contractor Company:	
Contractor Name:	EAGLE SCAFFOLDING SVCS IN, MALATESTA PALADINO, INC

Date:	**5/18/2011**
Permit Type:	**PL**
Description:	**REMOVAL OF INTERIOR NON BEARING PARTITIONS AND RELATED FINISHES AND REMOVAL OF EXISTING PLUMBING FIXTURES AS PER PLANS FILED HEREWITH. NO CHANGE IN USE, EGRESS OR OCCUPANCY UNDER THIS APPLICATION.**
Permit Description:	**PLUMBING**
Work Class:	
Proposed Use:	OTHER E
Permit Number:	120597032-01-PL
Status:	ISSUED
Valuation:	$43,000.00
Contractor Company:	
Contractor Name:	DUO PLUMBING & HTG CORP., DUO PLUMBING & HTG CORP. RP, DUE PLUMBING & HEATING CORP

ADJOINING PROPERTY FINDINGS

Date:	**5/18/2011**
Permit Type:	**PL**
Description:	**INSTALLATION OF (2) COOLING TOWERS ALONG WITH ASSOCIATED EQUIPMENT & PIPING. INSTALLATION OF PLUMBING FIXTURE ALONG WITH RELATED PIPING AS PER PLANS FILED HEREWITH. NO CHANGE IN USE; OCCUPANCY OR EGRESS. FILED IN CONJUNCTION WITH ALT 1 APPL.# 120545927**
Permit Description:	**PLUMBING**
Work Class:	
Proposed Use:	OTHER COM
Permit Number:	120597069-01-PL
Status:	ISSUED
Valuation:	$50,000.00
Contractor Company:	
Contractor Name:	DUO PLUMBING & HTG CORP., DUO PLUMBING & HTG CORP. RP, DUE PLUMBING & HEATING CORP

Date:	**5/5/2011**
Permit Type:	**EW OT**
Description:	**INSTALLATION OF INTERIOR NON LOAD BEARING PARTITIONS AND RELATED FINISHES AS PER PLANS FILED HEREWITH. NO CHANGE IN USE, EGRESS OR OCCUPANCY UNDER THIS APPLICATION.**
Permit Description:	**EQUIPMENT WORK OTHER CONSTRUCTION EQUIPMENT**
Work Class:	
Proposed Use:	OTHER E
Permit Number:	120647265-01-EW OT
Status:	ISSUED
Valuation:	$1,850,000.00
Contractor Company:	
Contractor Name:	SCHIMENTI CONSTRUCTION CO, SCHIMENTI CONSTRUCTION C*

ADJOINING PROPERTY FINDINGS

Date:	**5/5/2011**
Permit Type:	**EW MH**
Description:	**MODIFICATION TO EXISTING HVAC SYSTEM AND PLUMBING FIXTURES AS PER PLANS FILED HEREWITH. NO CHANGE IN USE, EGRESS OR OCCUPANCY UNDER THIS APPLICATION.**
Permit Description:	**EQUIPMENT WORK MECHANICAL/HVAC**
Work Class:	
Proposed Use:	OTHER
Permit Number:	120647265-02-EW MH
Status:	ISSUED
Valuation:	$795,000.00
Contractor Company:	
Contractor Name:	SCHIMENTI CONSTRUCTION CO, SCHIMENT CONSTRUCTION COMPANY

Date:	**5/3/2011**
Permit Type:	**EW OT**
Description:	
Permit Description:	**EQUIPMENT WORK OTHER CONSTRUCTION EQUIPMENT**
Work Class:	
Proposed Use:	
Permit Number:	120618625-02-EW OT
Status:	ISSUED
Valuation:	$0.00
Contractor Company:	
Contractor Name:	SCHIMENTI CONSTRUCTION CO, SCHIMENTI CONSTRUCTION C*

ADJOINING PROPERTY FINDINGS

Date:	**5/3/2011**
Permit Type:	**EW OT**
Description:	**STRUCTURAL MODIFICATIONS AS PER PLANS FILED HEREWITH. NO CHANGE IN USE, EGRESS OR OCCUPANCY UNDER THIS APPLICATION.**
Permit Description:	**EQUIPMENT WORK OTHER CONSTRUCTION EQUIPMENT**
Work Class:	
Proposed Use:	OTHER
Permit Number:	120621256-02-EW OT
Status:	ISSUED
Valuation:	$417,000.00
Contractor Company:	
Contractor Name:	SCHIMENTI CONSTRUCTION CO, SCHIMENTI CONSTRUCTION C*

Date:	**4/27/2011**
Permit Type:	**EW OT**
Description:	
Permit Description:	**EQUIPMENT WORK OTHER CONSTRUCTION EQUIPMENT**
Work Class:	
Proposed Use:	
Permit Number:	120618625-02-EW OT
Status:	ISSUED
Valuation:	$0.00
Contractor Company:	
Contractor Name:	SCHIMENTI CONSTRUCTION CO

ADJOINING PROPERTY FINDINGS

Date:	**4/27/2011**
Permit Type:	**EW OT**
Description:	**REMOVAL AND INSTALLATION OF INTERIOR NON LOAD BEARING PARTITIONS AND RELATED FINISHES AS PER PLANS FILED HEREWITH. MAJOR DEMOLITION OF THE FLOOR ON THE FIRST FLOOR AND CELLAR FLOOR AS INDICATED. NO CHANGE IN USE, EGRESS OR OCCUPANCY UNDER THIS APPLICATION.**
Permit Description:	**EQUIPMENT WORK OTHER CONSTRUCTION EQUIPMENT**
Work Class:	
Proposed Use:	OTHER E
Permit Number:	120621256-01-EW OT
Status:	ISSUED
Valuation:	$244,000.00
Contractor Company:	
Contractor Name:	SCHIMENTI CONSTRUCTION CO, SCHIMENTI CONSTRUCTION C*

Date:	**4/27/2011**
Permit Type:	**EW OT**
Description:	**STRUCTURAL MODIFICATIONS AS PER PLANS FILED HEREWITH. NO CHANGE IN USE, EGRESS OR OCCUPANCY UNDER THIS APPLICATION.**
Permit Description:	**EQUIPMENT WORK OTHER CONSTRUCTION EQUIPMENT**
Work Class:	
Proposed Use:	OTHER
Permit Number:	120621256-02-EW OT
Status:	ISSUED
Valuation:	$417,000.00
Contractor Company:	
Contractor Name:	SCHIMENTI CONSTRUCTION CO

ADJOINING PROPERTY FINDINGS

Date:	**4/26/2011**
Permit Type:	**EW OT**
Description:	
Permit Description:	**EQUIPMENT WORK OTHER CONSTRUCTION EQUIPMENT**
Work Class:	
Proposed Use:	
Permit Number:	120618625-01-EW OT
Status:	ISSUED
Valuation:	$0.00
Contractor Company:	
Contractor Name:	SCHIMENTI CONSTRUCTION CO, SCHIMENTI CONSTRUCTION C*

Date:	**4/19/2011**
Permit Type:	**EQ OT**
Description:	**SHORING AS PER PLANS. NO CHANGE IN USE, EGRESS OR OCCUPANCY. WORK SHALL COMPLY WITH 2008 BUILDING CODE CHAPTER 33.**
Permit Description:	**CONSTRUCTION EQUIPMENT OTHER CONSTRUCTION EQUIPMENT**
Work Class:	
Proposed Use:	OTHER COM
Permit Number:	120663898-01-EQ OT
Status:	ISSUED
Valuation:	$0.00
Contractor Company:	
Contractor Name:	EAGLE SCAFFOLDING SVCS IN, MALATESTA PALADINO, INC

Date:	**3/30/2011**
Permit Type:	**EQ OT**
Description:	**INSTALLATION OF HOIST AS PER PLANS. WORK SHALL COMPLY WITH 2008 BUILDING CODE CHAPTER 33. NO CHANGE IN USE, EGRESS OR OCCUPANCY.**
Permit Description:	**CONSTRUCTION EQUIPMENT OTHER CONSTRUCTION EQUIPMENT**
Work Class:	
Proposed Use:	OTHER COM
Permit Number:	120576830-01-EQ OT
Status:	ISSUED
Valuation:	$0.00
Contractor Company:	
Contractor Name:	EAGLE SCAFFOLDING SVCS IN, MALATESTA PALADINO, INC

ADJOINING PROPERTY FINDINGS

Date:	**3/9/2011**
Permit Type:	
Description:	
Permit Description:	
Work Class:	
Proposed Use:	
Permit Number:	M312131
Status:	AWAITING INSPECTION REQUEST
Valuation:	$0.00
Contractor Company:	
Contractor Name:	KRAMER ELECTRIC LLC

Date:	**3/7/2011**
Permit Type:	**PL**
Description:	**REMOVE AND RELOCATE MECHANICAL EQUIPMENT AND DUCTWORK AS SHOWN ON DRAWINGS FILED HEREWITH. NO CHANGE IN USE; OCCUPANCY OR EGRESS. FILED IN CONJUNCTION WITH ALT 1 APPL.# 120545927.**
Permit Description:	**PLUMBING**
Work Class:	
Proposed Use:	OTHER
Permit Number:	120571407-02-PL
Status:	ISSUED
Valuation:	$16,000.00
Contractor Company:	
Contractor Name:	PRIMO PLBG & HTG INC, PRIMO PLUMBING & HEATING

ADJOINING PROPERTY FINDINGS

Date:	**3/7/2011**
Permit Type:	**PL**
Description:	**FILING HEREWITH VAULT STORM DRAINAGE PER PLANS FILED HEREWITH. NO CHANGE IN USE; OCCUPANCY OR EGRESS. FILED IN CONJUNCTION WITH ALT 1 APPL.# 120545927**
Permit Description:	**PLUMBING**
Work Class:	
Proposed Use:	OTHER COM
Permit Number:	120585447-01-PL
Status:	ISSUED
Valuation:	$12,000.00
Contractor Company:	
Contractor Name:	PRIMO PLBG & HTG INC, PRIMO PLUMBING & HEATING

Date:	**2/24/2011**
Permit Type:	**EW MH**
Description:	**INSTALLATION OF (2) COOLING TOWERS ALONG WITH ASSOCIATED EQUIPMENT & PIPING. INSTALLATION OF PLUMBING FIXTURE ALONG WITH RELATED PIPING AS PER PLANS FILED HEREWITH. NO CHANGE IN USE; OCCUPANCY OR EGRESS. FILED IN CONJUNCTION WITH ALT 1 APPL.# 120545927**
Permit Description:	**EQUIPMENT WORK MECHANICAL/HVAC**
Work Class:	
Proposed Use:	OTHER COM
Permit Number:	120597069-01-EW MH
Status:	ISSUED
Valuation:	$50,000.00
Contractor Company:	
Contractor Name:	SCHIMENTI CONSTRUCTION CO

ADJOINING PROPERTY FINDINGS

Date:	**2/24/2011**
Permit Type:	**EW SP**
Description:	**REPLACE PART OF EXISTING SPRINKLER SYSTEM LOCATED IN SIDEWALK VAULT OF CELLAR FED BY EXISTING ROOF TANK. NO CHANGE TO USE, OCCUPANCY OR EGRESS.**
Permit Description:	**EQUIPMENT WORK SPRINKLER**
Work Class:	
Proposed Use:	OTHER R-2
Permit Number:	120614102-01-EW SP
Status:	ISSUED
Valuation:	$33,300.00
Contractor Company:	
Contractor Name:	CAPITOL FIRE SPKL CO,INC, CAPITOL SPRINKLER SERV CP

Date:	**2/23/2011**
Permit Type:	**AL**
Description:	
Permit Description:	**ALTERATION**
Work Class:	
Proposed Use:	
Permit Number:	120545927-01-AL
Status:	ISSUED
Valuation:	$0.00
Contractor Company:	
Contractor Name:	SCHIMENTI CONSTRUCTION CO

ADJOINING PROPERTY FINDINGS

Date:	**2/3/2011**
Permit Type:	**EW OT**
Description:	**REMOVAL OF INTERIOR NON BEARING PARTITIONS AND RELATED FINISHES AND REMOVAL OF EXISTING PLUMBING FIXTURES AS PER PLANS FILED HEREWITH. NO CHANGE IN USE, EGRESS OR OCCUPANCY UNDER THIS APPLICATION.**
Permit Description:	**EQUIPMENT WORK OTHER CONSTRUCTION EQUIPMENT**
Work Class:	
Proposed Use:	OTHER E
Permit Number:	120597032-01-EW OT
Status:	ISSUED
Valuation:	$43,000.00
Contractor Company:	
Contractor Name:	SCHIMENTI CONSTRUCTION CO

Date:	**1/28/2011**
Permit Type:	**PL**
Description:	**FILING HEREWITH VAULT STORM DRAINAGE PER PLANS FILED HEREWITH. NO CHANGE IN USE; OCCUPANCY OR EGRESS. FILED IN CONJUNCTION WITH ALT 1 APPL.# 120545927**
Permit Description:	**PLUMBING**
Work Class:	
Proposed Use:	OTHER COM
Permit Number:	120585447-01-PL
Status:	ISSUED
Valuation:	$12,000.00
Contractor Company:	
Contractor Name:	FRANCO BELLI PLMG&HTG SON, FRANCO BELLI P&H&SONS INC, FRANCO BELLI PLUMBING AND

ADJOINING PROPERTY FINDINGS

Date:	**1/28/2011**
Permit Type:	**EW SP**
Description:	**INSTALLATION OF NEW SPRINKLER HEADS AND RELATED PIPING. FILED IN CONJUNCTION WITH ALT 1 APPL.# 120545927. NO CHANGE IN USE; OCCUPANCY OR EGRESS.**
Permit Description:	**EQUIPMENT WORK SPRINKLER**
Work Class:	
Proposed Use:	OTHER COM
Permit Number:	120590093-01-EW SP
Status:	ISSUED
Valuation:	$25,000.00
Contractor Company:	
Contractor Name:	FRANCO BELLI PLMG&HTG SON, FRANCO BELLI P&H&SONS INC, FRANCO BELLI PLUMBING AND

Date:	**1/14/2011**
Permit Type:	**EW OT**
Description:	**INTERIOR DEMO OF PARTITIONS; DOORS AND FINISHES ON PART OF THE 1ST & 9TH FLOORS AS PER PLANS FILED HEREWITH. NO CHANGE IN USE; OCCUPANCY OR EGRESS.**
Permit Description:	**EQUIPMENT WORK OTHER CONSTRUCTION EQUIPMENT**
Work Class:	
Proposed Use:	OTHER COM
Permit Number:	120575118-01-EW OT
Status:	ISSUED
Valuation:	$8,000.00
Contractor Company:	
Contractor Name:	SCHIMENTI CONSTRUCTION CO

ADJOINING PROPERTY FINDINGS

Date:	**1/13/2011**
Permit Type:	**EQ OT**
Description:	**INSTALLATION OF HOIST AS PER PLANS. WORK SHALL COMPLY WITH 2008 BUILDING CODE CHAPTER 33. NO CHANGE IN USE, EGRESS OR OCCUPANCY.**
Permit Description:	**CONSTRUCTION EQUIPMENT OTHER CONSTRUCTION EQUIPMENT**
Work Class:	
Proposed Use:	OTHER COM
Permit Number:	120576830-01-EQ OT
Status:	ISSUED
Valuation:	$0.00
Contractor Company:	
Contractor Name:	EAGLE SCAFFOLDING SVCS IN, MALATESTA PALADINO, INC

Date:	**1/12/2011**
Permit Type:	**PL**
Description:	**REMOVE AND RELOCATE MECHANICAL EQUIPMENT AND DUCTWORK AS SHOWN ON DRAWINGS FILED HEREWITH. NO CHANGE IN USE; OCCUPANCY OR EGRESS. FILED IN CONJUNCTION WITH ALT 1 APPL.# 120545927.**
Permit Description:	**PLUMBING**
Work Class:	
Proposed Use:	OTHER
Permit Number:	120571407-02-PL
Status:	ISSUED
Valuation:	$16,000.00
Contractor Company:	
Contractor Name:	FRANCO BELLI P&H&SONS INC

ADJOINING PROPERTY FINDINGS

Date:	**1/10/2011**
Permit Type:	**EW OT**
Description:	**REMOVAL OF PARTITIONS AND DOORS. INSTALL NEW DEMINSING PARTITIONS & DOORS AS SHOWN ON DRAWINGS FILED HEREWITH. NO CHANGE IN USE; OCCUPANCY OR EGRESS. FILED IN CONJUNCTION WITH ALT 1 APPL# 120545927**
Permit Description:	**EQUIPMENT WORK OTHER CONSTRUCTION EQUIPMENT**
Work Class:	
Proposed Use:	OTHER COM
Permit Number:	120571407-01-EW OT
Status:	ISSUED
Valuation:	$10,000.00
Contractor Company:	
Contractor Name:	SCHIMENTI CONSTRUCTION CO

Date:	**1/10/2011**
Permit Type:	**EW MH**
Description:	**REMOVE AND RELOCATE MECHANICAL EQUIPMENT AND DUCTWORK AS SHOWN ON DRAWINGS FILED HEREWITH. NO CHANGE IN USE; OCCUPANCY OR EGRESS. FILED IN CONJUNCTION WITH ALT 1 APPL.# 120545927.**
Permit Description:	**EQUIPMENT WORK MECHANICAL/HVAC**
Work Class:	
Proposed Use:	OTHER
Permit Number:	120571407-02-EW MH
Status:	ISSUED
Valuation:	$16,000.00
Contractor Company:	
Contractor Name:	SCHIMENTI CONSTRUCTION CO

ADJOINING PROPERTY FINDINGS

Date: **1/10/2011**
Permit Type: **EW OT**
Description: **FILING STRUCTURAL WORK FOR DEMISING WALL AS SHOWN ON DRAWINGS FILED HEREWITH. FILED IN CONJUNCTION WITH ALT 1 APPL.# 120545927.**

Permit Description: **EQUIPMENT WORK OTHER CONSTRUCTION EQUIPMENT**
Work Class:
Proposed Use: OTHER
Permit Number: 120571407-03-EW OT
Status: ISSUED
Valuation: $10,000.00
Contractor Company:
Contractor Name: SCHIMENTI CONSTRUCTION CO

Date: **1/7/2011**
Permit Type:
Description:

Permit Description:
Work Class:
Proposed Use:
Permit Number: M310302
Status: AWAITING INSPECTION REQUEST
Valuation: $0.00
Contractor Company:
Contractor Name: KRAMER ELECTRIC LLC

Date: **10/6/2010**
Permit Type: **EQ SH**
Description:

Permit Description: **CONSTRUCTION EQUIPMENT SIDEWALK SHED**
Work Class:
Proposed Use:
Permit Number: 120324452-01-EQ SH
Status: ISSUED
Valuation: $0.00
Contractor Company:
Contractor Name: JTG SCAFFOLDING & HOISTI*, JTG SCAFFOLDING INC

ADJOINING PROPERTY FINDINGS

Date:	**6/30/2010**
Permit Type:	**EW OT**
Description:	**REMOVAL OF BLOCK WALLS, WOOD LATH WALLS, DRYWALL, DOORS & FRAMES IN BASEMENT. NO CHANGE IN USE, EGRESS, OR OCCUPANCY.**
Permit Description:	**EQUIPMENT WORK OTHER CONSTRUCTION EQUIPMENT**
Work Class:	
Proposed Use:	OTHER E
Permit Number:	120398612-01-EW OT
Status:	ISSUED
Valuation:	$6,500.00
Contractor Company:	
Contractor Name:	WALDORF EXTERIOR, LLC, WALDORF EXTERIORS, LLC, W5 GROUP LLC

Date:	**4/19/2010**
Permit Type:	**EQ SH**
Description:	**INSTALLATION OF 318FT HEAVY DUTY SIDEWALK SHED AROUND 295 LAFAYETTE STREET, MANHATTAN, NY. THERE WILL BE NO CHANGE IN USE EGRESS OR OCCUPANCY. WE SHALL COMPLY WITH CHAPTER 33 OF 08.**
Permit Description:	**CONSTRUCTION EQUIPMENT SIDEWALK SHED**
Work Class:	
Proposed Use:	OTHER COM
Permit Number:	120324452-01-EQ SH
Status:	ISSUED
Valuation:	$0.00
Contractor Company:	
Contractor Name:	JTG SCAFFOLDING INC

ADJOINING PROPERTY FINDINGS

Date: **3/11/2010**
Permit Type:
Description:

Permit Description:
Work Class:
Proposed Use:
Permit Number: M300681
Status: AWAITING INSPECTION REQUEST
Valuation: $0.00
Contractor Company:
Contractor Name: ALEF ELEC'L CONTR'G INC

Date: **5/7/2008**
Permit Type: **EW OT**
Description: **PROPOSED TO REMOVE INTERIOR PARTITIONS AND DOORS AS PER PLANS SUBMITTED HEREWITH. NO CHANGE OF OCCUPANCY USE OR EGRESS UNDER THIS APPLICATION.**

Permit Description: **EQUIPMENT WORK OTHER CONSTRUCTION EQUIPMENT**
Work Class:
Proposed Use: OTHER COM
Permit Number: 110218568-01-EW OT
Status: ISSUED
Valuation: $20,000.00
Contractor Company:
Contractor Name: ACC CONSTRUCTION CORP

Date: **12/5/2007**
Permit Type: **EW OT**
Description: **LOCAL LAW 11 REPAIRS**

Permit Description: **EQUIPMENT WORK OTHER CONSTRUCTION EQUIPMENT**
Work Class:
Proposed Use: OTHER
Permit Number: 104802769-01-EW OT
Status: ISSUED
Valuation: $500,000.00
Contractor Company:
Contractor Name: LIME CONTRACTING, LIME CONTRACTING INC

ADJOINING PROPERTY FINDINGS

Date:	**10/9/2007**
Permit Type:	
Description:	
Permit Description:	
Work Class:	
Proposed Use:	
Permit Number:	M272802
Status:	CLOSED/CANCELLED
Valuation:	$0.00
Contractor Company:	
Contractor Name:	BOROWIDE ELECT'L CONTR'S

Date:	**7/30/2007**
Permit Type:	**EW MH**
Description:	**Filing to obtain equiptment use permits for two AC units installed and approved under application # 102762583. No change to use, egress or occupancy. No work to be performed under this application.**
Permit Description:	**EQUIPMENT WORK MECHANICAL/HVAC**
Work Class:	
Proposed Use:	OTHER
Permit Number:	104828484-01-EW MH
Status:	ISSUED
Valuation:	$1,000.00
Contractor Company:	
Contractor Name:	WALTER T GORMAN P.E.P.C., WALTER T. GORMAN P.E.P.C, WALTER T. GORMAN PE, PC, WALTER T. GORMAN P.E, P

ADJOINING PROPERTY FINDINGS

Date:	**5/14/2007**
Permit Type:	**EW SD**
Description:	**SUBSEQUENT APPLICATION FILED FOR MODIFICATION TO EXISTING SPRINKLER AND STANDPIPE SYSTEM TO ACCOMODATE FLOOR RECONSTRUCTION AS INDICATED ON PLANS SUBMIT TED HEREWITH. NO CHANGE IN USE, OCCUPANCY OR EGRESS UNDER THIS APPLICATION.**
Permit Description:	**EQUIPMENT WORK STAND PIPE**
Work Class:	
Proposed Use:	OTHER
Permit Number:	104241839-04-EW SD
Status:	ISSUED
Valuation:	$119,000.00
Contractor Company:	
Contractor Name:	GEORGE BRESLAW & SONS, GEORGE BRESLAW & SONS INC

Date:	**3/12/2007**
Permit Type:	**EQ SH**
Description:	**ERECT A TOTAL OF 700 LINEAR FEET OF HEAVY DUTY SIDEWALK SHED, PER DRAWINGS, RATED FOR 300 LBS PER SQUARE FOOT. INSTALLATION SHALL COMPLY WITH BSA-351-74-SM AND LL-33/91. NO CHANGE IN EGRESS, OCCUPANCY OR USE ASSOCIATED WITH THIS PERMIT.**
Permit Description:	**CONSTRUCTION EQUIPMENT SIDEWALK SHED**
Work Class:	
Proposed Use:	OTHER
Permit Number:	104699391-01-EQ SH
Status:	ISSUED
Valuation:	$0.00
Contractor Company:	
Contractor Name:	EVEREST SCAFFOLDING INC

ADJOINING PROPERTY FINDINGS

Date:	**3/9/2007**
Permit Type:	
Description:	
Permit Description:	
Work Class:	
Proposed Use:	
Permit Number:	M264204
Status:	ADMINISTRATIVELY CLOSED (MINOR WORK)
Valuation:	$0.00
Contractor Company:	
Contractor Name:	BOROWIDE ELECT'L CONTR'S

Date:	**11/29/2005**
Permit Type:	**EW SD**
Description:	**SUBSEQUENT APPLICATION FILED FOR MODIFICATION TO EXISTING SPRINKLER AND STANDPIPE SYSTEM TO ACCOMODATE FLOOR RECONSTRUCTION AS INDICATED ON PLANS SUBMIT TED HEREWITH. NO CHANGE IN USE, OCCUPANCY OR EGRESS UNDER THIS APPLICATION.**
Permit Description:	**EQUIPMENT WORK STAND PIPE**
Work Class:	
Proposed Use:	OTHER
Permit Number:	104241839-04-EW SD
Status:	ISSUED
Valuation:	$119,000.00
Contractor Company:	
Contractor Name:	ISLAND FIRE SPRKLR-NYC LL

ADJOINING PROPERTY FINDINGS

Date:	**11/9/2005**
Permit Type:	**PL**
Description:	**SUBSEQUENT APPLICATION FILED FOR PLUMBING AND HVAC SYSTEMS REMOVAL AND I NSTALLATION TO ACCOMODATE FLOOR RECONSTRUCTION AS INDICATED ON PLANS SUBMITTED H EREWITH. NO CHANGE IN USE, OCCUPANCY OREGRESS UNDER THIS APPLICATION.**
Permit Description:	**PLUMBING**
Work Class:	
Proposed Use:	OTHER
Permit Number:	104241839-03-PL
Status:	ISSUED
Valuation:	$593,000.00
Contractor Company:	
Contractor Name:	GEORGE BRESLAW AND SONS INC21226, GEORGE BRESLAW AND SONS, GEORGE BRESLAW & SONS INC., GEORGE BRESLA

Date:	**11/4/2005**
Permit Type:	**EW SP**
Description:	**SUBSEQUENT APPLICATION FILED FOR MODIFICATION TO EXISTING SPRINKLER AND STANDPIPE SYSTEM TO ACCOMODATE FLOOR RECONSTRUCTION AS INDICATED ON PLANS SUBMIT TED HEREWITH. NO CHANGE IN USE, OCCUPANCY OR EGRESS UNDER THIS APPLICATION.**
Permit Description:	**EQUIPMENT WORK SPRINKLER**
Work Class:	
Proposed Use:	OTHER
Permit Number:	104241839-04-EW SP
Status:	ISSUED
Valuation:	$119,000.00
Contractor Company:	
Contractor Name:	ISLAND FIRE SPRKLR-NYC LL

ADJOINING PROPERTY FINDINGS

Date:	**11/3/2005**
Permit Type:	
Description:	
Permit Description:	
Work Class:	
Proposed Use:	
Permit Number:	M250430
Status:	COMPLETED
Valuation:	$0.00
Contractor Company:	
Contractor Name:	P. E. STONE, INC.

Date:	**10/19/2005**
Permit Type:	**EW OT**
Description:	**APPLICATION FILED FOR RENOVATION OF THE4TH FLOOR AS INDICATED ON PLANS SUBMITTED HEREWITH. NO CHANGE IN USE, OCCUPANCY OR EGRESS UNDER THIS APPLICATION .**
Permit Description:	**EQUIPMENT WORK OTHER CONSTRUCTION EQUIPMENT**
Work Class:	
Proposed Use:	OTHER
Permit Number:	104241839-01-EW OT
Status:	ISSUED
Valuation:	$1,739,000.00
Contractor Company:	
Contractor Name:	PLAZA CONSTRUCTION CORP.

ADJOINING PROPERTY FINDINGS

Date:	**10/19/2005**
Permit Type:	**EW OT**
Description:	**SUBSEQUENT APPLICATION FILED FOR STRUCTURAL MODIFICATIONS AS INDICATED O N PLANS SUBMITTED HEREWITH. NO CHANGE IN USE, OCCUPANCY OR EGRESS UNDER THIS APP LICATION.**
Permit Description:	**EQUIPMENT WORK OTHER CONSTRUCTION EQUIPMENT**
Work Class:	
Proposed Use:	OTHER
Permit Number:	104241839-02-EW OT
Status:	ISSUED
Valuation:	$32,000.00
Contractor Company:	
Contractor Name:	PLAZA CONSTRUCTION CORP.

Date:	**10/19/2005**
Permit Type:	**EW MH**
Description:	**SUBSEQUENT APPLICATION FILED FOR PLUMBING AND HVAC SYSTEMS REMOVAL AND I NSTALLATION TO ACCOMODATE FLOOR RECONSTRUCTION AS INDICATED ON PLANS SUBMITTED H EREWITH. NO CHANGE IN USE, OCCUPANCY OREGRESS UNDER THIS APPLICATION.**
Permit Description:	**EQUIPMENT WORK MECHANICAL/HVAC**
Work Class:	
Proposed Use:	OTHER
Permit Number:	104241839-03-EW MH
Status:	ISSUED
Valuation:	$593,000.00
Contractor Company:	
Contractor Name:	PLAZA CONSTRUCTION CORP.

ADJOINING PROPERTY FINDINGS

Date: **6/24/2005**
Permit Type:
Description:

Permit Description:
Work Class:
Proposed Use:
Permit Number: M246612
Status: COMPLETED
Valuation: $0.00
Contractor Company:
Contractor Name: JATA ELEC'L CONSTR. CORP.

Date: **5/5/2005**
Permit Type: **EW SP**
Description: **Rerouting mechanical ductwork , relocate and add sprinkler heads shown on plans. No change of use, egress or occupancy.**

Permit Description: **EQUIPMENT WORK SPRINKLER**
Work Class:
Proposed Use: OTHER
Permit Number: 104075812-02-EW SP
Status: ISSUED
Valuation: $10,000.00
Contractor Company:
Contractor Name: PARAMOUNT PLUMBING SERVICE, PARAMOUNT PLBG SERVICE & ALT, PARAMOUNT PLUMBING SERVICE &ALT., PARAMOUN

Date: **5/3/2005**
Permit Type:
Description:

Permit Description:
Work Class:
Proposed Use:
Permit Number: A233373
Status: CLOSED/CANCELLED
Valuation: $0.00
Contractor Company:
Contractor Name: JATA ELEC'L CONSTR. CORP.

ADJOINING PROPERTY FINDINGS

Date:	**4/26/2005**
Permit Type:	**EW OT**
Description:	**Instaling partitions as shown on plans. No change of use, egress or occupancy**
Permit Description:	**EQUIPMENT WORK OTHER CONSTRUCTION EQUIPMENT**
Work Class:	
Proposed Use:	OTHER
Permit Number:	104075812-01-EW OT
Status:	ISSUED
Valuation:	$15,000.00
Contractor Company:	
Contractor Name:	ARCADIAN CONSTRUCTION CORP., ARCADIAN CONSTRUCTION CORP, ARCADIAN CONSTR. CORP, ARCADIAN CONSTRCTIO

Date:	**4/26/2005**
Permit Type:	**EW MH**
Description:	**Rerouting mechanical ductwork , relocate and add sprinkler heads shown on plans. No change of use, egress or occupancy.**
Permit Description:	**EQUIPMENT WORK MECHANICAL/HVAC**
Work Class:	
Proposed Use:	OTHER
Permit Number:	104075812-02-EW MH
Status:	ISSUED
Valuation:	$10,000.00
Contractor Company:	
Contractor Name:	CCBS CONSULTANTS

ADJOINING PROPERTY FINDINGS

Date:	**4/20/2005**
Permit Type:	**EW OT**
Description:	**REMOVAL AND INSTALLATION OF NON LOAD BEA RING PARTITIONS AND RELATED FIN SHES AS PER PLANS FILED HEREWITH. NO CHA NGE IN USE, EGRESS OR OCCUPANCY UNDER T IS APPLICATION.**
Permit Description:	**EQUIPMENT WORK OTHER CONSTRUCTION EQUIPMENT**
Work Class:	
Proposed Use:	OTHER
Permit Number:	104058145-01-EW OT
Status:	ISSUED
Valuation:	$23,000.00
Contractor Company:	
Contractor Name:	NAVALIS CO. C/O REYNOLDS AGENCY

Date:	**4/11/2005**
Permit Type:	
Description:	
Permit Description:	
Work Class:	
Proposed Use:	
Permit Number:	M244163
Status:	AWAITING INSPECTION REQUEST
Valuation:	$0.00
Contractor Company:	
Contractor Name:	MICHAEL SCHONDORF, INC.

Date:	**3/8/2005**
Permit Type:	**EW OT**
Description:	**Instaling handicap lift as shown on plans. No change of use, egress or occupancy.**
Permit Description:	**EQUIPMENT WORK OTHER CONSTRUCTION EQUIPMENT**
Work Class:	
Proposed Use:	OTHER
Permit Number:	104015673-01-EW OT
Status:	ISSUED
Valuation:	$5,000.00
Contractor Company:	
Contractor Name:	POLTEAM RENOVATION CORP

ADJOINING PROPERTY FINDINGS

Date:	**3/8/2005**
Permit Type:	**EW OT**
Description:	**Reinforcing exterior stair to accomodate handicap lift. No change of use, egress or occupancy.**
Permit Description:	**EQUIPMENT WORK OTHER CONSTRUCTION EQUIPMENT**
Work Class:	
Proposed Use:	OTHER
Permit Number:	104015673-02-EW OT
Status:	ISSUED
Valuation:	$5,000.00
Contractor Company:	
Contractor Name:	POLTEAM RENOVATION CORP

Date:	**5/18/2004**
Permit Type:	
Description:	
Permit Description:	
Work Class:	
Proposed Use:	
Permit Number:	M234080
Status:	COMPLETED
Valuation:	$0.00
Contractor Company:	
Contractor Name:	CONSOLIDATED ELE CONSTR

Date:	**2/25/2004**
Permit Type:	
Description:	
Permit Description:	
Work Class:	
Proposed Use:	
Permit Number:	M231460
Status:	COMPLETED
Valuation:	$0.00
Contractor Company:	
Contractor Name:	CONSOLIDATED ELE CONSTR

ADJOINING PROPERTY FINDINGS

Date:	**1/9/2004**
Permit Type:	**EW SD**
Description:	**SUBSSEQUENT APPLICATION FILED FOR REMOVA L AND REINSTALLATION OF SPRINKL SYSTEM DISTRIBUTION PIPING,HEADS,ACCESSO RIES AND REMOVAL AND REINSTALLATION OF STANDPIPE HOSE RACKS/CABINETS AS INDICAT ED ON PLANS SUBMITTED HEREWITH. NO CHANGE IN USE,EGRESS OR OCCUPANCY.**
Permit Description:	**EQUIPMENT WORK STAND PIPE**
Work Class:	
Proposed Use:	OTHER
Permit Number:	103619559-03-EW SD
Status:	ISSUED
Valuation:	$1,385,000.00
Contractor Company:	
Contractor Name:	ABCO PEERLESS SPRINKLER CORP, ABCO PEERKESS SPRINK., CIRO, ABCO PEERLESS SPRINL. CORP, ABCO PEERLES

Date:	**1/9/2004**
Permit Type:	**EW SP**
Description:	**SUBSSEQUENT APPLICATION FILED FOR REMOVA L AND REINSTALLATION OF SPRINKL SYSTEM DISTRIBUTION PIPING,HEADS,ACCESSO RIES AND REMOVAL AND REINSTALLATION OF STANDPIPE HOSE RACKS/CABINETS AS INDICAT ED ON PLANS SUBMITTED HEREWITH. NO CHANGE IN USE,EGRESS OR OCCUPANCY.**
Permit Description:	**EQUIPMENT WORK SPRINKLER**
Work Class:	
Proposed Use:	OTHER
Permit Number:	103619559-03-EW SP
Status:	ISSUED
Valuation:	$1,385,000.00
Contractor Company:	
Contractor Name:	ABCO PEERLESS SPRINKLER CORP, ABCO PEERKESS SPRINK., CIRO, ABCO PEERLESS SPRINL. CORP, ABCO PEERLES

ADJOINING PROPERTY FINDINGS

Date:	**12/24/2003**
Permit Type:	
Description:	
Permit Description:	
Work Class:	
Proposed Use:	
Permit Number:	M229826
Status:	COMPLETED
Valuation:	$0.00
Contractor Company:	
Contractor Name:	CONSOLIDATED ELE CONSTR

Date:	**12/15/2003**
Permit Type:	**PL**
Description:	**SUBSSEQUENT APPLICATION FILED FOR REMOVA L AND REINSTALLATION OF SPRINKL SYSTEM DISTRIBUTION PIPING,HEADS,ACCESSO RIES AND REMOVAL AND REINSTALLATION OF STANDPIPE HOSE RACKS/CABINETS AS INDICAT ED ON PLANS SUBMITTED HEREWITH. NO CHANGE IN USE,EGRESS OR OCCUPANCY.**
Permit Description:	**PLUMBING**
Work Class:	
Proposed Use:	OTHER
Permit Number:	103619559-03-PL
Status:	ISSUED
Valuation:	$1,385,000.00
Contractor Company:	
Contractor Name:	PAR PLUMBING CO. INC., PAR PLUMB CO INC. ., PAR PLUMB CO INC., PAR PLUMB CO INC., PAR PLU

ADJOINING PROPERTY FINDINGS

Date:	**12/8/2003**
Permit Type:	**EW OT**
Description:	**APPLICATION FILED FOR RECONSTRUCTION OF 2ND, 3RD FLOOR SPACE INCLUDING NEW CONVENIENCE STAIR AND WINDOW MMODIFICATION AS INDICATED ON PLANS SUBMITTED HEREWITH. NO CHANGE IN USE, EGRESS OR OCCUPANCY.**
Permit Description:	**EQUIPMENT WORK OTHER CONSTRUCTION EQUIPMENT**
Work Class:	
Proposed Use:	OTHER
Permit Number:	103619559-01-EW OT
Status:	ISSUED
Valuation:	$2,298,000.00
Contractor Company:	
Contractor Name:	PLAZA CONSTRU CORP, PLAZA CONSTRUCTION CORPORATION, PLAZA CONSTRUCTION CORORATION

Date:	**12/8/2003**
Permit Type:	**EW OT**
Description:	**SUBSEQUENT APPLICATION FILED FOR STRUCTU RAL MODIFICATION TO EXISTING STRUCTURE FOR NEW CONVENIENCE STAIRS AND OPENINGS IN MASONRY WALLS AS INDICATED ON PLANS SUBMITTED HEREIWTH. NO CHANGE IN USE,EGRESS OR OCCUPANCY.**
Permit Description:	**EQUIPMENT WORK OTHER CONSTRUCTION EQUIPMENT**
Work Class:	
Proposed Use:	OTHER
Permit Number:	103619559-02-EW OT
Status:	ISSUED
Valuation:	$238,000.00
Contractor Company:	
Contractor Name:	PLAZA CONSTRU CORP, PLAZA CONSTRUCTION CORPORATION, PLAZA CONSTRUCTION CORORATION

ADJOINING PROPERTY FINDINGS

Date:	**12/8/2003**
Permit Type:	**EW MH**
Description:	**SUBSSEQUENT APPLICATION FILED FOR REMOVA L AND REINSTALLATION OF SPRINKL SYSTEM DISTRIBUTION PIPING,HEADS,ACCESSO RIES AND REMOVAL AND REINSTALLATION OF STANDPIPE HOSE RACKS/CABINETS AS INDICAT ED ON PLANS SUBMITTED HEREWITH. NO CHANGE IN USE,EGRESS OR OCCUPANCY.**
Permit Description:	**EQUIPMENT WORK MECHANICAL/HVAC**
Work Class:	
Proposed Use:	OTHER
Permit Number:	103619559-03-EW MH
Status:	ISSUED
Valuation:	$1,385,000.00
Contractor Company:	
Contractor Name:	PLAZA CONSTRU CORP, PLAZA CONSTRUCTION CORPORATION, PLAZA CONSTRUCTION CORORATION

Date:	**10/30/2003**
Permit Type:	**EQ SH**
Description:	**INSTALLATION OF HEAVY DUTY SIDEWALK SHED 750'DURING FACADE REPAIR NO CH NGE IN USE EGRESS USE OR OCCUPANCY SHED TO COMPLY IN EGRESS USE OR OCCUPANCY SHE D TO COMPLY WITH LL33/91 NO MATERIAL OR EQUIPMENT STORAGE ON SHED**
Permit Description:	**CONSTRUCTION EQUIPMENT SIDEWALK SHED**
Work Class:	
Proposed Use:	OTHER
Permit Number:	103601229-01-EQ SH
Status:	ISSUED
Valuation:	$0.00
Contractor Company:	
Contractor Name:	SPRING SCAFFOLDING, SPRING SCAFF., SPRING SCAFF, SPRING SCAFF, SPRING SCAFF., SPRING SCAFFODING, Z

ADJOINING PROPERTY FINDINGS

Date:	**8/1/2003**
Permit Type:	**EW MH**
Description:	**Replacement of (230) tons of air cooled indoor package AC units on the 2nd, 3rd, and 4th floors. Existing ductwork to remain. No change to use, egress or occupancy associated with this application.**
Permit Description:	**EQUIPMENT WORK MECHANICAL/HVAC**
Work Class:	
Proposed Use:	OTHER
Permit Number:	103505191-01-EW MH
Status:	ISSUED
Valuation:	$287,000.00
Contractor Company:	
Contractor Name:	NAVALIS COMPANY, NAVALIS CO.

Date:	**6/27/2003**
Permit Type:	**EW OT**
Description:	**APPLICATION FILED FOR THE REMOVAL OF INT ERIOR NON LOAD BEARING PARTITIO S AND ASSOCIATED FINISHES AS INDICATED ON PLANS SUBMITTED HEREWITH NO CHANGE IN USE EGRESS OR OCCUPANCY UNDER THIS APPL ICATION.**
Permit Description:	**EQUIPMENT WORK OTHER CONSTRUCTION EQUIPMENT**
Work Class:	
Proposed Use:	OTHER
Permit Number:	103490376-01-EW OT
Status:	ISSUED
Valuation:	$64,000.00
Contractor Company:	
Contractor Name:	PLAZA CONSTR COPR, PLAZA CONSTRUCTION CORP, PLAZA CONSTR. CORP, PLAZA CONSTR CORP, PLAZA CONSTR. CO

ADJOINING PROPERTY FINDINGS

Date:	**4/15/2003**
Permit Type:	**PL**
Description:	**INSTALLING PARTITIONS AND BATHROOM AS SH OWN ON PLANS. NO CHANGE OF USE, EGRESS OR OCCUPANCY.**
Permit Description:	**PLUMBING**
Work Class:	
Proposed Use:	OTHER
Permit Number:	103415494-01-PL
Status:	ISSUED
Valuation:	$6,000.00
Contractor Company:	
Contractor Name:	SIGNORE & SONS PLBG CORP

Date:	**4/2/2003**
Permit Type:	**EW MH**
Description:	**INSTALLING PARTITIONS AND BATHROOM AS SH OWN ON PLANS. NO CHANGE OF USE, EGRESS OR OCCUPANCY.**
Permit Description:	**EQUIPMENT WORK MECHANICAL/HVAC**
Work Class:	
Proposed Use:	OTHER
Permit Number:	103415494-01-EW MH
Status:	ISSUED
Valuation:	$6,000.00
Contractor Company:	
Contractor Name:	SHINE MGMT INC

ADJOINING PROPERTY FINDINGS

Date:	**4/2/2003**
Permit Type:	**EW OT**
Description:	**INSTALLING PARTITIONS AND BATHROOM AS SH OWN ON PLANS. NO CHANGE OF USE, EGRESS OR OCCUPANCY.**
Permit Description:	**EQUIPMENT WORK OTHER CONSTRUCTION EQUIPMENT**
Work Class:	
Proposed Use:	OTHER
Permit Number:	103415494-01-EW OT
Status:	ISSUED
Valuation:	$6,000.00
Contractor Company:	
Contractor Name:	SHINE MGMT INC

Date:	**2/10/2003**
Permit Type:	**EW MH**
Description:	
Permit Description:	**EQUIPMENT WORK MECHANICAL/HVAC**
Work Class:	
Proposed Use:	
Permit Number:	103355940-01-EW MH
Status:	ISSUED
Valuation:	$0.00
Contractor Company:	
Contractor Name:	NAVALIS COMPANY, NAVALIS CO.

Date:	**12/19/2000**
Permit Type:	
Description:	
Permit Description:	
Work Class:	
Proposed Use:	
Permit Number:	M196516
Status:	COMPLETED
Valuation:	$0.00
Contractor Company:	
Contractor Name:	KINGS ELECTRIC CO., INC.

ADJOINING PROPERTY FINDINGS

Date: **8/28/1996**
Permit Type:
Description:

Permit Description:
Work Class:
Proposed Use:
Permit Number: M146274
Status: COMPLETED
Valuation: $0.00
Contractor Company:
Contractor Name: MICHAEL SCHONDORF, INC.

Date: **7/10/1996**
Permit Type:
Description:

Permit Description:
Work Class:
Proposed Use:
Permit Number: M144617
Status: COMPLETED
Valuation: $0.00
Contractor Company:
Contractor Name: UNITED ELEC'L CONT'G CORP

Date: **6/13/1996**
Permit Type:
Description:

Permit Description:
Work Class:
Proposed Use:
Permit Number: M143809
Status: COMPLETED
Valuation: $0.00
Contractor Company:
Contractor Name: MICHAEL SCHONDORF, INC.

ADJOINING PROPERTY FINDINGS

Date: **10/4/1995**
Permit Type:
Description:

Permit Description:
Work Class:
Proposed Use:
Permit Number: M136614
Status: COMPLETED
Valuation: $0.00
Contractor Company:
Contractor Name: J. UNITED ELECT CONT'G CO

Date: **12/29/1994**
Permit Type:
Description:

Permit Description:
Work Class:
Proposed Use:
Permit Number: M126909
Status: COMPLETED
Valuation: $0.00
Contractor Company:
Contractor Name: MICHAEL SCHONDORF, INC.

Date: **6/30/1994**
Permit Type:
Description:

Permit Description:
Work Class:
Proposed Use:
Permit Number: M121095
Status: COMPLETED
Valuation: $0.00
Contractor Company:
Contractor Name: THE ELECTRIC CONNECTION

ADJOINING PROPERTY FINDINGS

Date: **11/5/1992**
Permit Type:
Description:

Permit Description:
Work Class:
Proposed Use:
Permit Number: M100794
Status: COMPLETED
Valuation: $0.00
Contractor Company:
Contractor Name: MICHAEL SCHONDORF, INC.

Date: **10/4/1991**
Permit Type:
Description:

Permit Description:
Work Class:
Proposed Use:
Permit Number: M086775
Status: COMPLETED
Valuation: $0.00
Contractor Company:
Contractor Name: DATA ELECTRICAL CONTRS.,

Date: **3/16/1988**
Permit Type:
Description:

Permit Description:
Work Class:
Proposed Use:
Permit Number: M034382
Status: CLOSED/CANCELLED
Valuation: $0.00
Contractor Company:
Contractor Name: DEPT.OF TRANSP.-HIGHWAYS

ADJOINING PROPERTY FINDINGS

Date: **5/6/1987**
Permit Type:
Description:

Permit Description:
Work Class:
Proposed Use:
Permit Number: M019839
Status: COMPLETED
Valuation: $0.00
Contractor Company:
Contractor Name: A.C. GREEN ELEC'L CONTR'S

Date: **4/20/1987**
Permit Type:
Description:

Permit Description:
Work Class:
Proposed Use:
Permit Number: M018960
Status: COMPLETED
Valuation: $0.00
Contractor Company:
Contractor Name: DEPT.OF TRANSP.-HIGHWAYS

Date: **3/19/1987**
Permit Type:
Description:

Permit Description:
Work Class:
Proposed Use:
Permit Number: M016981
Status: COMPLETED
Valuation: $0.00
Contractor Company:
Contractor Name: DEPT.OF ENVIRON. PROTECT

ADJOINING PROPERTY FINDINGS

Date: **1/21/1987**
Permit Type:
Description:

Permit Description:
Work Class:
Proposed Use:
Permit Number: M014392
Status: COMPLETED
Valuation: $0.00
Contractor Company:
Contractor Name: A.C. GREEN ELEC'L CONTR'S

Date: **11/13/1986**
Permit Type:
Description:

Permit Description:
Work Class:
Proposed Use:
Permit Number: M011338
Status: COMPLETED
Valuation: $0.00
Contractor Company:
Contractor Name: DEPT.OF TRANSP.-HIGHWAYS

Date: **10/8/1986**
Permit Type:
Description:

Permit Description:
Work Class:
Proposed Use:
Permit Number: M009608
Status: COMPLETED
Valuation: $0.00
Contractor Company:
Contractor Name: A.C. GREEN ELEC'L CONTR'S

ADJOINING PROPERTY FINDINGS

Date: **6/20/1986**
Permit Type:
Description:

Permit Description:
Work Class:
Proposed Use:
Permit Number: M004134
Status: COMPLETED
Valuation: $0.00
Contractor Company:
Contractor Name: A.C. GREEN ELEC'L CONTR'S

Date: **6/11/1986**
Permit Type:
Description:

Permit Description:
Work Class:
Proposed Use:
Permit Number: M003649
Status: CLOSED/CANCELLED
Valuation: $0.00
Contractor Company:
Contractor Name: A.C. GREEN ELEC'L CONTR'S

Date: **5/21/1986**
Permit Type:
Description:

Permit Description:
Work Class:
Proposed Use:
Permit Number: M002375
Status: COMPLETED
Valuation: $0.00
Contractor Company:
Contractor Name: OLYMPIC ELEC'L CORP.

ADJOINING PROPERTY FINDINGS

Date: **1/28/1986**
Permit Type:
Description:

Permit Description:
Work Class:
Proposed Use:
Permit Number: 045936
Status: AWAITING INSPECTION REQUEST
Valuation: $0.00
Contractor Company:
Contractor Name: RICAN ELECTRIC LTD.

Date: **4/24/1985**
Permit Type:
Description:

Permit Description:
Work Class:
Proposed Use:
Permit Number: 005860B
Status: COMPLETED
Valuation: $0.00
Contractor Company:
Contractor Name: K.L.M. ELECTRIC CORP.

ADJOINING PROPERTY FINDINGS

300 LAFAYETTE ST

Date:	**2/12/2004**
Permit Type:	**AL**
Description:	**Filing herewith application for change of use. No work will be performed under this application.**
Permit Description:	**ALTERATION**
Work Class:	
Proposed Use:	OTHER E
Permit Number:	103699614-01-AL
Status:	ISSUED
Valuation:	$1,000.00
Contractor Company:	
Contractor Name:	BOHLER ENGINEERING PC, HIGH POINT POINT ENGINEERING, HIGH POINT ENGINEERING

Date:	**4/4/1996**
Permit Type:	
Description:	
Permit Description:	
Work Class:	
Proposed Use:	
Permit Number:	M141670
Status:	COMPLETED
Valuation:	$0.00
Contractor Company:	
Contractor Name:	STAT ELECTRIC INC.

ADJOINING PROPERTY FINDINGS

Date: **4/3/1996**
Permit Type:
Description:

Permit Description:
Work Class:
Proposed Use:
Permit Number: M141601
Status: COMPLETED
Valuation: $0.00
Contractor Company:
Contractor Name: STAT ELECTRIC INC.

Date: **4/3/1996**
Permit Type:
Description:

Permit Description:
Work Class:
Proposed Use:
Permit Number: M141602
Status: COMPLETED
Valuation: $0.00
Contractor Company:
Contractor Name: STAT ELECTRIC INC.

Date: **2/19/1985**
Permit Type:
Description:

Permit Description:
Work Class:
Proposed Use:
Permit Number: 025325
Status: COMPLETED
Valuation: $0.00
Contractor Company:
Contractor Name: VIC CONSTRUCTION CORP.

ADJOINING PROPERTY FINDINGS

318 LAFAYETTE ST

Date: **2/3/2010**
Permit Type:
Description:

Permit Description:
Work Class:
Proposed Use:
Permit Number: M299695
Status: AWAITING INSPECTION REQUEST
Valuation: $0.00
Contractor Company:
Contractor Name: FIVE STAR ELECTRIC CORP.

Date: **1/11/2008**
Permit Type:
Description:

Permit Description:
Work Class:
Proposed Use:
Permit Number: M275970
Status: CLOSED/CANCELLED
Valuation: $0.00
Contractor Company:
Contractor Name: MONTANA ELEC'L DECORATING

Date: **1/11/2008**
Permit Type:
Description:

Permit Description:
Work Class:
Proposed Use:
Permit Number: M275971
Status: NO ACCESS
Valuation: $0.00
Contractor Company:
Contractor Name: MONTANA ELEC'L DECORATING

ADJOINING PROPERTY FINDINGS

Date: **2/28/2006**
Permit Type:
Description:

Permit Description:
Work Class:
Proposed Use:
Permit Number: M253511
Status: CLOSED/CANCELLED
Valuation: $0.00
Contractor Company:
Contractor Name: CITY ELEC'L SIGN ERECTORS

Date: **11/15/2005**
Permit Type:
Description:

Permit Description:
Work Class:
Proposed Use:
Permit Number: M250765
Status: COMPLETED
Valuation: $0.00
Contractor Company:
Contractor Name: ROTHSTEIN & HOFFMAN ELEC.

Date: **1/10/2005**
Permit Type: **PL**
Description: **EXISTING REAR SECTION OF FIRST FLOR FLOOR REPAIR WITH NON BEARING PARTITION REPAIR CEILING FIBER REPAIR AND NEW FLOOR DRAIN. LIGALIZATION OF WORK DONE AND REMOVE VIOLATION #34435651H**

Permit Description: **PLUMBING**
Work Class:
Proposed Use: OTHER
Permit Number: 103794119-01-PL
Status: ISSUED
Valuation: $22,000.00
Contractor Company:
Contractor Name: PINNACLE ENGINEERING P.C

ADJOINING PROPERTY FINDINGS

Date:	**1/10/2005**
Permit Type:	**PL**
Description:	**INSTALL TWO SPLIT HVAC UNITS AS PER PLAN. NO CHANGE IN USE, EGRESS OR OCCUPANCY**
Permit Description:	**PLUMBING**
Work Class:	
Proposed Use:	OTHER
Permit Number:	103948141-01-PL
Status:	ISSUED
Valuation:	$56,500.00
Contractor Company:	
Contractor Name:	PINNACLE ENGINEERING P.C

Date:	**1/7/2005**
Permit Type:	**PL**
Description:	**EXISTING FIRST FLOOR AND CELLAR INTERIOR RENOVATION INCLUDING INSTALLATION OF NON BEARING PARTITIONS AND GLASS PANELS AND PLUMBING WORK AS PER PLAN. NO CHANGE IN USE, EGRESS OR OCCUPANCY.**
Permit Description:	**PLUMBING**
Work Class:	
Proposed Use:	OTHER
Permit Number:	103922935-01-PL
Status:	ISSUED
Valuation:	$35,000.00
Contractor Company:	
Contractor Name:	PINNACLE PLBG & HTG CORP, PINNACLE PLBG AND HTG CORP, PINNACLE PLUMB HEAT CORP, PINNACLE PLUMB HEAT

ADJOINING PROPERTY FINDINGS

Date:	**11/18/2004**
Permit Type:	
Description:	
Permit Description:	
Work Class:	
Proposed Use:	
Permit Number:	M239692
Status:	COMPLETED
Valuation:	$0.00
Contractor Company:	
Contractor Name:	ROTHSTEIN & HOFFMAN ELEC.

Date:	**10/29/2004**
Permit Type:	**EW MH**
Description:	**INSTALL TWO SPLIT HVAC UNITS AS PER PLAN. NO CHANGE IN USE, EGRESS OR OCCUPANCY**
Permit Description:	**EQUIPMENT WORK MECHANICAL/HVAC**
Work Class:	
Proposed Use:	OTHER
Permit Number:	103948141-01-EW MH
Status:	ISSUED
Valuation:	$56,500.00
Contractor Company:	
Contractor Name:	LUCKY CONST & DECORATION INC, WIN DESIGN AND CNTR. ICN., KINGS ASSOCIATE

ADJOINING PROPERTY FINDINGS

Date:	**10/22/2004**
Permit Type:	**EW OT**
Description:	**INSTALL TWO SPLIT HVAC UNITS AS PER PLAN. NO CHANGE IN USE, EGRESS OR OCCUPANCY**
Permit Description:	**EQUIPMENT WORK OTHER CONSTRUCTION EQUIPMENT**
Work Class:	
Proposed Use:	OTHER
Permit Number:	103948141-01-EW OT
Status:	ISSUED
Valuation:	$56,500.00
Contractor Company:	
Contractor Name:	LUCKY CONST & DECORATION INC, WIN DESIGN AND CNTR. ICN., KINGS ASSOCIATE

Date:	**10/19/2004**
Permit Type:	
Description:	
Permit Description:	
Work Class:	
Proposed Use:	
Permit Number:	M238803
Status:	CLOSED/CANCELLED
Valuation:	$0.00
Contractor Company:	
Contractor Name:	ROTHSTEIN & HOFFMAN ELEC.

Date:	**10/15/2004**
Permit Type:	
Description:	
Permit Description:	
Work Class:	
Proposed Use:	
Permit Number:	M238768
Status:	CLOSED/CANCELLED
Valuation:	$0.00
Contractor Company:	
Contractor Name:	ROTHSTEIN & HOFFMAN ELEC.

ADJOINING PROPERTY FINDINGS

Date:	**10/15/2004**
Permit Type:	
Description:	
Permit Description:	
Work Class:	
Proposed Use:	
Permit Number:	M238769
Status:	COMPLETED
Valuation:	$0.00
Contractor Company:	
Contractor Name:	ROTHSTEIN & HOFFMAN ELEC.

Date:	**9/23/2004**
Permit Type:	**EW OT**
Description:	**EXISTING FIRST FLOOR AND CELLAR INTERIOR RENOVATION INCLUDING INSTALLATION OF NON BEARING PARTITIONS AND GLASS PANELS AND PLUMBING WORK AS PER PLAN. NO CHANGE IN USE, EGRESS OR OCCUPANCY.**
Permit Description:	**EQUIPMENT WORK OTHER CONSTRUCTION EQUIPMENT**
Work Class:	
Proposed Use:	OTHER
Permit Number:	103922935-01-EW OT
Status:	ISSUED
Valuation:	$35,000.00
Contractor Company:	
Contractor Name:	WIN DESIGN AND CONTRACTOR, INC, WIN DESIGN & CONTRACTOR, INC, WIN DESIGN & CONTRACTOR INC, WIN DESIG

ADJOINING PROPERTY FINDINGS

Date:	**7/12/2004**
Permit Type:	**EW OT**
Description:	**EXISTING REAR SECTION OF FIRST FLOR FLOOR REPAIR WITH NON BEARING PARTITION REPAIR CEILING FIBER REPAIR AND NEW FLOOR DRAIN. LIGALIZATION OF WORK DONE AND REMOVE VIOLATION #34435651H**
Permit Description:	**EQUIPMENT WORK OTHER CONSTRUCTION EQUIPMENT**
Work Class:	
Proposed Use:	OTHER
Permit Number:	103794119-01-EW OT
Status:	ISSUED
Valuation:	$22,000.00
Contractor Company:	
Contractor Name:	WIN DESIGN AND CONTRACTOR, INC, WIN DESIGN & CONTRACTOR, INC, WIN DESIGN & CONTRACTOR INC, WIN DESIG

Date:	**2/19/1998**
Permit Type:	
Description:	
Permit Description:	
Work Class:	
Proposed Use:	
Permit Number:	M163559
Status:	CLOSED/CANCELLED
Valuation:	$0.00
Contractor Company:	
Contractor Name:	MONTANA ELEC'L DECORATING

ADJOINING PROPERTY FINDINGS

Date: **12/19/1995**
Permit Type:
Description:

Permit Description:
Work Class:
Proposed Use:
Permit Number: M138783
Status: COMPLETED
Valuation: $0.00
Contractor Company:
Contractor Name: WELSBACH ELECTRIC CORP.

Date: **11/16/1993**
Permit Type:
Description:

Permit Description:
Work Class:
Proposed Use:
Permit Number: M112919
Status: COMPLETED
Valuation: $0.00
Contractor Company:
Contractor Name: AMERICAN STANDARD ELEC. C

ADJOINING PROPERTY FINDINGS

321 LAFAYETTE ST

Date:	**6/16/2005**
Permit Type:	**AL**
Description:	**INSTALL NON-ILLUMINATED AWINING WITH LETTERING NO LARGER THAN 12", NOR MORE THAN 12 SQ. FEET IN COPY READING: THE UPS STORE UPS.**
Permit Description:	**ALTERATION**
Work Class:	
Proposed Use:	OTHER
Permit Number:	104127286-01-AL
Status:	ISSUED
Valuation:	$2,000.00
Contractor Company:	
Contractor Name:	LOTUS AWNINGS ENTERPRISES

Date:	**6/16/2005**
Permit Type:	**AL**
Description:	**INSTALL NON-ILLUMINATED AWNING WITH LETTERING NO LARGER THAN 12", NOR MORE THAN 12 SQ. FEET IN COPY READING: THE UPS STORE UPS.**
Permit Description:	**ALTERATION**
Work Class:	
Proposed Use:	OTHER
Permit Number:	104127295-01-AL
Status:	ISSUED
Valuation:	$2,000.00
Contractor Company:	
Contractor Name:	LOTUS AWNINGS ENTERPRISES

ADJOINING PROPERTY FINDINGS

Date:	**11/10/2004**
Permit Type:	**PL**
Description:	**INSTALL SPRINKLER SYSTEM PER PLAN. NO CHANGE IN USE, EGRESS OR IN OCCUPANCY.**
Permit Description:	**PLUMBING**
Work Class:	
Proposed Use:	OTHER
Permit Number:	103704270-01-PL
Status:	ISSUED
Valuation:	$10,000.00
Contractor Company:	
Contractor Name:	C2 PLUMBING CORP, CASE PLUMBING LLC

Date:	**8/4/2004**
Permit Type:	**PL**
Description:	**2129251516**
Permit Description:	**PLUMBING**
Work Class:	
Proposed Use:	OTHER COM
Permit Number:	103551577-01-PL
Status:	ISSUED
Valuation:	$30,000.00
Contractor Company:	
Contractor Name:	C2 PLUMBING CORP, CASE PLUMBING LLC

ADJOINING PROPERTY FINDINGS

Date:	**4/19/2004**
Permit Type:	**EW SP**
Description:	**INSTALL SPRINKLER SYSTEM PER PLAN. NO CHANGE IN USE, EGRESS OR IN OCCUPANCY.**
Permit Description:	**EQUIPMENT WORK SPRINKLER**
Work Class:	
Proposed Use:	OTHER
Permit Number:	103704270-01-EW SP
Status:	ISSUED
Valuation:	$10,000.00
Contractor Company:	
Contractor Name:	L.R.P. CORP, L.R.P. CORPORATION, L.R.P.CORPORATION, L R P CORPORATION, LRP CORP, L R P CORP, LRP CO

Date:	**4/19/2004**
Permit Type:	**PL**
Description:	**INSTALL SPRINKLER SYSTEM PER PLAN. NO CHANGE IN USE, EGRESS OR IN OCCUPANCY.**
Permit Description:	**PLUMBING**
Work Class:	
Proposed Use:	OTHER
Permit Number:	103704270-01-PL
Status:	ISSUED
Valuation:	$10,000.00
Contractor Company:	
Contractor Name:	L.R.P. CORP, L.R.P. CORPORATION, L.R.P.CORPORATION, L R P CORPORATION, LRP CORP, L R P CORP, LRP CO

ADJOINING PROPERTY FINDINGS

Date:	**1/14/2004**
Permit Type:	
Description:	
Permit Description:	
Work Class:	
Proposed Use:	
Permit Number:	M230280
Status:	COMPLETED
Valuation:	$0.00
Contractor Company:	
Contractor Name:	ID ELECTRIC CORP.

Date:	**12/23/2003**
Permit Type:	**PL**
Description:	**INTERIOR PARTITION OF AN EXISTING TIRE STORE (UG7) INTO 3 UNITS. NO CHANGE IN USE EGRESS OR OCCUPANCY.**
Permit Description:	**PLUMBING**
Work Class:	
Proposed Use:	OTHER
Permit Number:	103445906-01-PL
Status:	ISSUED
Valuation:	$27,500.00
Contractor Company:	
Contractor Name:	L.R.P. CORP, L.R.P. CORPORATION, L.R.P.CORPORATION, L R P CORPORATION, LRP CORP, L R P CORP, LRP CO

ADJOINING PROPERTY FINDINGS

Date: **12/23/2003**
Permit Type: **PL**
Description: **2129251516**

Permit Description: **PLUMBING**
Work Class:
Proposed Use: OTHER COM
Permit Number: 103551577-01-PL
Status: ISSUED
Valuation: $30,000.00
Contractor Company:
Contractor Name: L.R.P. CORP, L.R.P. CORPORATION, L.R.P.CORPORATION, L R P CORPORATION, LRP CORP, L R P CORP, LRP CO

Date: **12/12/2003**
Permit Type: **EQ FN**
Description: **2129251516**

Permit Description: **CONSTRUCTION EQUIPMENT FENCE**
Work Class:
Proposed Use: OTHER COM
Permit Number: 103551577-01-EQ FN
Status: ISSUED
Valuation: $30,000.00
Contractor Company:
Contractor Name: ORIENTAL CONSTRUCTION LLC

Date: **12/12/2003**
Permit Type: **AL**
Description: **2129251516**

Permit Description: **ALTERATION**
Work Class:
Proposed Use: OTHER COM
Permit Number: 103551577-01-AL
Status: ISSUED
Valuation: $30,000.00
Contractor Company:
Contractor Name: ORIENTAL CONSTRUCTION LLC

ADJOINING PROPERTY FINDINGS

Date:	**12/10/2003**
Permit Type:	**EQ FN**
Description:	**INTERIOR PARTITION OF AN EXISTING TIRE STORE (UG7) INTO 3 UNITS. NO CHANGE IN USE EGRESS OR OCCUPANCY.**
Permit Description:	**CONSTRUCTION EQUIPMENT FENCE**
Work Class:	
Proposed Use:	OTHER
Permit Number:	103445906-01-EQ FN
Status:	ISSUED
Valuation:	$27,500.00
Contractor Company:	
Contractor Name:	ORIENTAL CONSTRUCTION LLC

Date:	**12/10/2003**
Permit Type:	**EW MH**
Description:	**INTERIOR PARTITION OF AN EXISTING TIRE STORE (UG7) INTO 3 UNITS. NO CHANGE IN USE EGRESS OR OCCUPANCY.**
Permit Description:	**EQUIPMENT WORK MECHANICAL/HVAC**
Work Class:	
Proposed Use:	OTHER
Permit Number:	103445906-01-EW MH
Status:	ISSUED
Valuation:	$27,500.00
Contractor Company:	
Contractor Name:	ORIENTAL CONSTRUCTION LLC

ADJOINING PROPERTY FINDINGS

Date: **12/10/2003**
Permit Type: **EW OT**
Description: **INTERIOR PARTITION OF AN EXISTING TIRE STORE (UG7) INTO 3 UNITS. NO CHANGE IN USE EGRESS OR OCCUPANCY.**

Permit Description: **EQUIPMENT WORK OTHER CONSTRUCTION EQUIPMENT**
Work Class:
Proposed Use: OTHER
Permit Number: 103445906-01-EW OT
Status: ISSUED
Valuation: $27,500.00
Contractor Company:
Contractor Name: ORIENTAL CONSTRUCTION LLC

Date: **5/15/2000**
Permit Type:
Description:

Permit Description:
Work Class:
Proposed Use:
Permit Number: M189619
Status: COMPLETED
Valuation: $0.00
Contractor Company:
Contractor Name: MONTANA ELEC'L DECORATING

Date: **5/28/1997**
Permit Type:
Description:

Permit Description:
Work Class:
Proposed Use:
Permit Number: M154786
Status: CLOSED/CANCELLED
Valuation: $0.00
Contractor Company:
Contractor Name: JAMES F. VOLPE ELEC'L

ADJOINING PROPERTY FINDINGS

Date: **6/26/1989**
Permit Type:
Description:

Permit Description:
Work Class:
Proposed Use:
Permit Number: M053950
Status: CLOSED/CANCELLED
Valuation: $0.00
Contractor Company:
Contractor Name: ZEV ELECTRIC CORP.

Date: **11/12/1985**
Permit Type:
Description:

Permit Description:
Work Class:
Proposed Use:
Permit Number: 041374
Status: COMPLETED
Valuation: $0.00
Contractor Company:
Contractor Name: LENCO ELECTRIC SVC., INC.

ADJOINING PROPERTY FINDINGS

324 LAFAYETTE ST

Date:	**8/31/2011**
Permit Type:	**EW OT**
Description:	**HEREWITH FILING TO REMOVE NON-LOAD BEARING PARTITONS,FIXTURES,FINISHES.BUILD-OUT OF NEW PARTITIONS,DOORS,FLOOR & WALL FINISHES, PLUMBING FOR NEW RETAIL SPACE.NO CHANGE OF USE,EGRESS,OR OCCUPANCY.**
Permit Description:	**EQUIPMENT WORK OTHER CONSTRUCTION EQUIPMENT**
Work Class:	
Proposed Use:	OTHER COM
Permit Number:	120651990-01-EW OT
Status:	IN PROCESS
Valuation:	$146,040.00
Contractor Company:	
Contractor Name:	UNITED BUILDERS GROUP LLC

Date:	**7/25/2011**
Permit Type:	**EQ SH**
Description:	**INSTALLATION OF TEMPORARY HEAVY DUTY SIDEWALK SHED FOR REMEDIAL REPAIRS AS PER PLANS. NO CHANGE IN USE, EGRESS OR OCCUPANCY. SIDEWALK SHED SHALL COMPLY WITH CHAPTER #33 OF THE NYC BUILDING CODE. NO STORAGE PERMITTED ON SIDEWALK SHED. LIVE LOAD 300PSF.**
Permit Description:	**CONSTRUCTION EQUIPMENT SIDEWALK SHED**
Work Class:	
Proposed Use:	OTHER COM
Permit Number:	120530808-01-EQ SH
Status:	ISSUED
Valuation:	$0.00
Contractor Company:	
Contractor Name:	METRO CONTRACTING NY, INC, PRINCE CONTRACTING INC, L L G CONSTRUCTION INC, GAGAN G.C. INC, SHAH BUIL

ADJOINING PROPERTY FINDINGS

Date:	**6/13/2011**
Permit Type:	**EQ SH**
Description:	**INSTALLATION OF TEMPORARY HEAVY DUTY SIDEWALK SHED FOR REMEDIAL REPAIRS AS PER PLANS. NO CHANGE IN USE, EGRESS OR OCCUPANCY. SIDEWALK SHED SHALL COMPLY WITH CHAPTER #33 OF THE NYC BUILDING CODE. NO STORAGE PERMITTED ON SIDEWALK SHED. LIVE LOAD 300PSF.**
Permit Description:	**CONSTRUCTION EQUIPMENT SIDEWALK SHED**
Work Class:	
Proposed Use:	OTHER COM
Permit Number:	120530808-01-EQ SH
Status:	ISSUED
Valuation:	$0.00
Contractor Company:	
Contractor Name:	METRO CONTRACTING NY, INC, PRINCE CONTRACTING INC, L L G CONSTRUCTION INC, GAGAN G.C. INC, SHAH BUIL

Date:	**1/21/2011**
Permit Type:	
Description:	
Permit Description:	
Work Class:	
Proposed Use:	
Permit Number:	M310697
Status:	ASSIGNED TO INSPECTOR
Valuation:	$0.00
Contractor Company:	
Contractor Name:	PRINCIPAL ELECTRICAL CORP

ADJOINING PROPERTY FINDINGS

Date:	**12/12/2010**
Permit Type:	
Description:	
Permit Description:	
Work Class:	
Proposed Use:	
Permit Number:	M309621
Status:	VIOLATN PENDING AT CONTRACTOR
Valuation:	$0.00
Contractor Company:	
Contractor Name:	PRINCIPAL ELECTRICAL CORP

Date:	**11/19/2010**
Permit Type:	**EQ SH**
Description:	**INSTALLATION OF TEMPORARY HEAVY DUTY SIDEWALK SHED FOR REMEDIAL REPAIRS AS PER PLANS. NO CHANGE IN USE, EGRESS OR OCCUPANCY. SIDEWALK SHED SHALL COMPLY WITH CHAPTER #33 OF THE NYC BUILDING CODE. NO STORAGE PERMITTED ON SIDEWALK SHED. LIVE LOAD 300PSF.**
Permit Description:	**CONSTRUCTION EQUIPMENT SIDEWALK SHED**
Work Class:	
Proposed Use:	OTHER COM
Permit Number:	120530808-01-EQ SH
Status:	ISSUED
Valuation:	$0.00
Contractor Company:	
Contractor Name:	METRO CONTRACTING NY, INC, PRINCE CONTRACTING INC, L L G CONSTRUCTION INC, GAGAN G.C. INC, SHAH BUIL

ADJOINING PROPERTY FINDINGS

Date:	**11/15/2010**
Permit Type:	
Description:	
Permit Description:	
Work Class:	
Proposed Use:	
Permit Number:	M308840
Status:	AWAITING INSPECTION REQUEST
Valuation:	$0.00
Contractor Company:	
Contractor Name:	ALSON ELEC'L CONTR. INC

Date:	**6/17/2010**
Permit Type:	**EQ OT**
Description:	**INSTALLATION OF DEBRIS NETTING APPROXIMATELY 7,000 SQUARE FEET ON EAST ELEVATION OF THE BUILDING, AS PER PLANS SUBMITTED HEREWITH. SHALL COMPLY WITH CHAPTER 33 OF THE NYC CONSTRUCTION CODES. NO CHANGE TO USE, EGRESS, OR OCCUPANCY.**
Permit Description:	**CONSTRUCTION EQUIPMENT OTHER CONSTRUCTION EQUIPMENT**
Work Class:	
Proposed Use:	OTHER COM
Permit Number:	120384360-01-EQ OT
Status:	ISSUED
Valuation:	$0.00
Contractor Company:	
Contractor Name:	CS BRIDGE CORP, FERNANDEZ CONSTRUCT CORP

ADJOINING PROPERTY FINDINGS

Date: **10/9/2009**
Permit Type:
Description:

Permit Description:
Work Class:
Proposed Use:
Permit Number: M296811
Status: AWAITING INSPECTION REQUEST
Valuation: $0.00
Contractor Company:
Contractor Name: LINTECH ELECTRIC, INC.

Date: **10/9/2009**
Permit Type: **EQ SH**
Description:

Permit Description: **CONSTRUCTION EQUIPMENT SIDEWALK SHED**
Work Class:
Proposed Use:
Permit Number: 120164366-01-EQ SH
Status: ISSUED
Valuation: $0.00
Contractor Company:
Contractor Name: METRO CONTRACTING NY, INC, PRINCE CONTRACTING INC, L L G CONSTRUCTION INC, GAGAN G.C. INC, SHAH BUIL

Date: **3/18/2008**
Permit Type:
Description:

Permit Description:
Work Class:
Proposed Use:
Permit Number: M278365
Status: AWAITING INSPECTION REQUEST
Valuation: $0.00
Contractor Company:
Contractor Name: PULSAR ELECTRIC INC.

ADJOINING PROPERTY FINDINGS

Date:	**11/27/2007**
Permit Type:	**EW MH**
Description:	**APPLICATION IS FILED FOR THE REPLACEMENT OF 2 EXISTING AIR CONDITIONING UNITS AT ROOF WITH 2 NEW SIMILAR UNITS, AS PER PLANS SUBMITTED HEREWITH. EXISTING DUCTWORK, DUNNAGE, SUPPORT STRUCTURES, CONTROLS & ACCESSORIES TO REMAIN. OBTAINING OF EQUIPMENT USE PERMITS. NO CHANGE TO USE, EGRESS OR OCCUPANCY OF**
Permit Description:	**EQUIPMENT WORK MECHANICAL/HVAC**
Work Class:	
Proposed Use:	OTHER
Permit Number:	104886982-01-EW MH
Status:	ISSUED
Valuation:	$10,000.00
Contractor Company:	
Contractor Name:	AJK MECHANICAL SERVICES

Date:	**2/12/2002**
Permit Type:	
Description:	
Permit Description:	
Work Class:	
Proposed Use:	
Permit Number:	M208878
Status:	COMPLETED
Valuation:	$0.00
Contractor Company:	
Contractor Name:	NYC DEPT. OF HOMELESS SVC

ADJOINING PROPERTY FINDINGS

Date: **12/10/2001**
Permit Type:
Description:

Permit Description:
Work Class:
Proposed Use:
Permit Number: M207132
Status: COMPLETED
Valuation: $0.00
Contractor Company:
Contractor Name: ID ELECTRIC CORP.

Date: **10/29/2001**
Permit Type:
Description:

Permit Description:
Work Class:
Proposed Use:
Permit Number: M205899
Status: COMPLETED
Valuation: $0.00
Contractor Company:
Contractor Name: ID ELECTRIC CORP.

Date: **8/3/1998**
Permit Type:
Description:

Permit Description:
Work Class:
Proposed Use:
Permit Number: M169264
Status: COMPLETED
Valuation: $0.00
Contractor Company:
Contractor Name: IRWIN ELECTR'L CONTR'S, I

ADJOINING PROPERTY FINDINGS

Date: **7/16/1998**
Permit Type:
Description:

Permit Description:
Work Class:
Proposed Use:
Permit Number: M168727
Status: COMPLETED
Valuation: $0.00
Contractor Company:
Contractor Name: P2 ELECTRIC INC.

Date: **6/10/1994**
Permit Type:
Description:

Permit Description:
Work Class:
Proposed Use:
Permit Number: M120226
Status: COMPLETED
Valuation: $0.00
Contractor Company:
Contractor Name: QUEEN CITY ELEC'L CONTR'S

Date: **6/8/1993**
Permit Type:
Description:

Permit Description:
Work Class:
Proposed Use:
Permit Number: M107401
Status: COMPLETED
Valuation: $0.00
Contractor Company:
Contractor Name: SEGNA ELECTRIC INC.

ADJOINING PROPERTY FINDINGS

Date: **4/21/1993**
Permit Type:
Description:

Permit Description:
Work Class:
Proposed Use:
Permit Number: M105764
Status: COMPLETED
Valuation: $0.00
Contractor Company:
Contractor Name: JOSEPH B. JORDAN

Date: **3/29/1993**
Permit Type:
Description:

Permit Description:
Work Class:
Proposed Use:
Permit Number: M105009
Status: COMPLETED
Valuation: $0.00
Contractor Company:
Contractor Name: SEGNA ELECTRIC INC.

Date: **9/18/1991**
Permit Type:
Description:

Permit Description:
Work Class:
Proposed Use:
Permit Number: M086217
Status: COMPLETED
Valuation: $0.00
Contractor Company:
Contractor Name: STAN-Z ELECTRICAL SERVICE

ADJOINING PROPERTY FINDINGS

Date: **5/23/1991**
Permit Type:
Description:

Permit Description:
Work Class:
Proposed Use:
Permit Number: M082189
Status: COMPLETED
Valuation: $0.00
Contractor Company:
Contractor Name: STAN-Z ELECTRICAL SERVICE

Date: **12/12/1988**
Permit Type:
Description:

Permit Description:
Work Class:
Proposed Use:
Permit Number: M046064
Status: COMPLETED
Valuation: $0.00
Contractor Company:
Contractor Name: OSWALD E. IEN

Date: **8/1/1988**
Permit Type:
Description:

Permit Description:
Work Class:
Proposed Use:
Permit Number: B040868
Status: CLOSED/CANCELLED
Valuation: $0.00
Contractor Company:
Contractor Name: OSWALD E. IEN

ADJOINING PROPERTY FINDINGS

325 LAFAYETTE ST

Date: **2/28/2012**
Permit Type: **AL**
Description:

Permit Description: **ALTERATION**
Work Class:
Proposed Use:
Permit Number: 104292114-01-AL
Status: ISSUED
Valuation: $0.00
Contractor Company:
Contractor Name: IN HOUSE GROUP INC

Date: **2/28/2012**
Permit Type: **AL**
Description:

Permit Description: **ALTERATION**
Work Class:
Proposed Use:
Permit Number: 110363712-01-AL
Status: ISSUED
Valuation: $0.00
Contractor Company:
Contractor Name: IN HOUSE GROUP INC

ADJOINING PROPERTY FINDINGS

Date:	**2/28/2012**
Permit Type:	**EW OT**
Description:	**WORK INVOLVES MINOR PLUMBING WORK, DEMOLITION AND CONSTRUCTION OF NON-STRUCTURAL PARTITION WALLS, AND REPLACEMENT OF INTERIOR STAIRS. NO CHANGE IN USE, OCCUPANCY OR EGRESS UNDER THIS APPLICATION.**
Permit Description:	**EQUIPMENT WORK OTHER CONSTRUCTION EQUIPMENT**
Work Class:	
Proposed Use:	OTHER RES
Permit Number:	120601731-01-EW OT
Status:	ISSUED
Valuation:	$56,000.00
Contractor Company:	
Contractor Name:	IN HOUSE GROUP INC

Date:	**9/8/2011**
Permit Type:	**PL**
Description:	**RENOVATE EXISTING RETAIL SPACE AS PER PLAN. NO CHANGE IN USE EGRESS OR OCCUPANCY**
Permit Description:	**PLUMBING**
Work Class:	
Proposed Use:	OTHER COM
Permit Number:	120766938-01-PL
Status:	ISSUED
Valuation:	$60,000.00
Contractor Company:	
Contractor Name:	METROTECH MECHANICAL CORP

ADJOINING PROPERTY FINDINGS

Date:	**9/2/2011**
Permit Type:	**EQ FN**
Description:	**RENOVATE EXISTING RETAIL SPACE AS PER PLAN. NO CHANGE IN USE EGRESS OR OCCUPANCY**
Permit Description:	**CONSTRUCTION EQUIPMENT FENCE**
Work Class:	
Proposed Use:	OTHER COM
Permit Number:	120766938-01-EQ FN
Status:	ISSUED
Valuation:	$60,000.00
Contractor Company:	
Contractor Name:	UNITED BUILDERS GROUP LLC

Date:	**9/2/2011**
Permit Type:	**EW OT**
Description:	**RENOVATE EXISTING RETAIL SPACE AS PER PLAN. NO CHANGE IN USE EGRESS OR OCCUPANCY**
Permit Description:	**EQUIPMENT WORK OTHER CONSTRUCTION EQUIPMENT**
Work Class:	
Proposed Use:	OTHER COM
Permit Number:	120766938-01-EW OT
Status:	ISSUED
Valuation:	$60,000.00
Contractor Company:	
Contractor Name:	UNITED BUILDERS GROUP LLC

ADJOINING PROPERTY FINDINGS

Date:	**8/10/2011**
Permit Type:	**EW SD**
Description:	**INSTALLATION OF A NEW COMBINED SPRINKLER/STANDPIPE SYSTEM THROUGHOUT THE BUILDING. NO CHANGE IN USE, OCCUPANCY OR EGRESS**
Permit Description:	**EQUIPMENT WORK STAND PIPE**
Work Class:	
Proposed Use:	OTHER RES
Permit Number:	120721273-01-EW SD
Status:	ISSUED
Valuation:	$125,000.00
Contractor Company:	
Contractor Name:	RENTOM GROUP CORP, TT MECHANICAL CORP

Date:	**8/10/2011**
Permit Type:	**EW SP**
Description:	**INSTALLATION OF A NEW COMBINED SPRINKLER/STANDPIPE SYSTEM THROUGHOUT THE BUILDING. NO CHANGE IN USE, OCCUPANCY OR EGRESS**
Permit Description:	**EQUIPMENT WORK SPRINKLER**
Work Class:	
Proposed Use:	OTHER RES
Permit Number:	120721273-01-EW SP
Status:	ISSUED
Valuation:	$125,000.00
Contractor Company:	
Contractor Name:	RENTOM GROUP CORP, TT MECHANICAL CORP

ADJOINING PROPERTY FINDINGS

Date:	**8/10/2011**
Permit Type:	**PL**
Description:	**INSTALLATION OF A NEW COMBINED SPRINKLER/STANDPIPE SYSTEM THROUGHOUT THE BUILDING. NO CHANGE IN USE, OCCUPANCY OR EGRESS**
Permit Description:	**PLUMBING**
Work Class:	
Proposed Use:	OTHER RES
Permit Number:	120721273-01-PL
Status:	ISSUED
Valuation:	$125,000.00
Contractor Company:	
Contractor Name:	RENTOM GROUP CORP, TT MECHANICAL CORP

Date:	**7/6/2011**
Permit Type:	**PL**
Description:	**WORK INVOLVES MINOR PLUMBING WORK, DEMOLITION AND CONSTRUCTION OF NON-STRUCTURAL PARTITION WALLS, AND REPLACEMENT OF INTERIOR STAIRS. NO CHANGE IN USE, OCCUPANCY OR EGRESS UNDER THIS APPLICATION.**
Permit Description:	**PLUMBING**
Work Class:	
Proposed Use:	OTHER RES
Permit Number:	120601731-01-PL
Status:	ISSUED
Valuation:	$56,000.00
Contractor Company:	
Contractor Name:	RENTOM GROUP CORP, TT MECHANICAL CORP

ADJOINING PROPERTY FINDINGS

Date:	**5/16/2011**
Permit Type:	**EQ SH**
Description:	
Permit Description:	**CONSTRUCTION EQUIPMENT SIDEWALK SHED**
Work Class:	
Proposed Use:	
Permit Number:	110254901-01-EQ SH
Status:	ISSUED
Valuation:	$0.00
Contractor Company:	
Contractor Name:	K.M.D CONSTRUCTION INC, B H & B CONSTRUCTION INC

Date:	**4/7/2011**
Permit Type:	**EW OT**
Description:	**WORK INVOLVES MINOR PLUMBING WORK, DEMOLITION AND CONSTRUCTION OF NON-STRUCTURAL PARTITION WALLS, AND REPLACEMENT OF INTERIOR STAIRS. NO CHANGE IN USE, OCCUPANCY OR EGRESS UNDER THIS APPLICATION.**
Permit Description:	**EQUIPMENT WORK OTHER CONSTRUCTION EQUIPMENT**
Work Class:	
Proposed Use:	OTHER RES
Permit Number:	120601731-01-EW OT
Status:	ISSUED
Valuation:	$56,000.00
Contractor Company:	
Contractor Name:	IN HOUSE GROUP INC

ADJOINING PROPERTY FINDINGS

Date: **2/24/2011**
Permit Type: **AL**
Description:

Permit Description: **ALTERATION**
Work Class:
Proposed Use:
Permit Number: 104292114-01-AL
Status: ISSUED
Valuation: $0.00
Contractor Company:
Contractor Name: IN HOUSE GROUP INC

Date: **2/24/2011**
Permit Type: **AL**
Description:

Permit Description: **ALTERATION**
Work Class:
Proposed Use:
Permit Number: 110363712-01-AL
Status: ISSUED
Valuation: $0.00
Contractor Company:
Contractor Name: IN HOUSE GROUP INC

Date: **1/18/2011**
Permit Type: **EQ SF**
Description:

Permit Description: **CONSTRUCTION EQUIPMENT SCAFFOLD**
Work Class:
Proposed Use:
Permit Number: 110446777-01-EQ SF
Status: ISSUED
Valuation: $0.00
Contractor Company:
Contractor Name: H & B CONSTRUCTION NY INC

ADJOINING PROPERTY FINDINGS

Date: **12/16/2010**
Permit Type: **EQ SH**
Description:

Permit Description: **CONSTRUCTION EQUIPMENT SIDEWALK SHED**
Work Class:
Proposed Use:
Permit Number: 110254901-01-EQ SH
Status: ISSUED
Valuation: $0.00
Contractor Company:
Contractor Name: H & B CONSTRUCTION NY INC

Date: **12/13/2010**
Permit Type: **EQ SF**
Description:

Permit Description: **CONSTRUCTION EQUIPMENT SCAFFOLD**
Work Class:
Proposed Use:
Permit Number: 110446777-01-EQ SF
Status: ISSUED
Valuation: $0.00
Contractor Company:
Contractor Name: H & B CONSTRUCTION NY INC

Date: **2/23/2010**
Permit Type: **AL**
Description:

Permit Description: **ALTERATION**
Work Class:
Proposed Use:
Permit Number: 104292114-01-AL
Status: ISSUED
Valuation: $0.00
Contractor Company:
Contractor Name: IN HOUSE GROUP INC

ADJOINING PROPERTY FINDINGS

Date: **2/23/2010**
Permit Type: **AL**
Description:

Permit Description: **ALTERATION**
Work Class:
Proposed Use:
Permit Number: 110363712-01-AL
Status: ISSUED
Valuation: $0.00
Contractor Company:
Contractor Name: IN HOUSE GROUP INC

Date: **12/18/2009**
Permit Type: **AL**
Description:

Permit Description: **ALTERATION**
Work Class:
Proposed Use:
Permit Number: 104292114-01-AL
Status: ISSUED
Valuation: $0.00
Contractor Company:
Contractor Name: IN HOUSE GROUP INC

Date: **3/2/2009**
Permit Type:
Description:

Permit Description:
Work Class:
Proposed Use:
Permit Number: M290119
Status: COMPLETED
Valuation: $0.00
Contractor Company:
Contractor Name: SCHLESINGER ELECT'L CONTR

ADJOINING PROPERTY FINDINGS

Date: **2/13/2009**
Permit Type: **AL**
Description:

Permit Description: **ALTERATION**
Work Class:
Proposed Use:
Permit Number: 110363712-01-AL
Status: ISSUED
Valuation: $0.00
Contractor Company:
Contractor Name: IN HOUSE GROUP INC

Date: **2/5/2009**
Permit Type: **EQ SF**
Description: **INSTALLATION OF MEDIUM DUTY PIPE SCAFFOLDING 90'X 60'HIGH.AND 90'X60'HIGH. SIDEWALK SHED FILED UNDER SEPARATE APPLICATION (110254901) NO CHANGE IN USE, EGRESS OR OCCUPANCY.**

Permit Description: **CONSTRUCTION EQUIPMENT SCAFFOLD**
Work Class:
Proposed Use: OTHER RES
Permit Number: 110446777-01-EQ SF
Status: ISSUED
Valuation: $0.00
Contractor Company:
Contractor Name: H & B CONSTRUCTION NY INC

Date: **1/14/2009**
Permit Type: **EQ SH**
Description:

Permit Description: **CONSTRUCTION EQUIPMENT Sidewalk shed**
Work Class:
Proposed Use:
Permit Number: 110254901-01-EQ SH
Status: ISSUED
Valuation: $0.00
Contractor Company:
Contractor Name: H & B CONSTRUCTION NY INC

ADJOINING PROPERTY FINDINGS

Date:	**1/14/2009**
Permit Type:	
Description:	
Permit Description:	
Work Class:	
Proposed Use:	
Permit Number:	M288684
Status:	CLOSED/CANCELLED
Valuation:	$0.00
Contractor Company:	
Contractor Name:	SCHLESINGER ELECT'L CONTR

Date:	**11/12/2008**
Permit Type:	**AL**
Description:	**WORK TO REPAIR BUILDING FACADES AS SHOWN ON THE DRAWINGS FILED HEREIN. NO CHANGE OF USE, OCCUPANCY OR EGRESS UNDER THIS APPLICATION**
Permit Description:	**ALTERATION**
Work Class:	
Proposed Use:	OTHER RES
Permit Number:	110363712-01-AL
Status:	ISSUED
Valuation:	$50,000.00
Contractor Company:	
Contractor Name:	IN HOUSE GROUP INC

ADJOINING PROPERTY FINDINGS

Date:	**9/26/2008**
Permit Type:	**EQ SH**
Description:	**INSTALLATION OF 180 LINEAR FEET OF HEAVY DUTY SIDEWALK SHED FOR REMEDIAL REPAIRS. SIDEWALK SHED SHALL COMPLY WITH LL33/91 AND TPPN 9/1999. NO CHANGE IN USE, OCCUPANCY OR EGRESS UNDER THIS APPLICATION. LIVE LOAD 300 PSF.**
Permit Description:	**CONSTRUCTION EQUIPMENT SIDEWALK SHED**
Work Class:	
Proposed Use:	OTHER COM
Permit Number:	110254901-01-EQ SH
Status:	ISSUED
Valuation:	$0.00
Contractor Company:	
Contractor Name:	H & B CONSTRUCTION OF NY INC

Date:	**9/23/2008**
Permit Type:	
Description:	
Permit Description:	
Work Class:	
Proposed Use:	
Permit Number:	M285239
Status:	AWAITING INSPECTION REQUEST
Valuation:	$0.00
Contractor Company:	
Contractor Name:	LINTECH ELECTRIC, INC.

ADJOINING PROPERTY FINDINGS

Date: **6/24/2005**
Permit Type:
Description:

Permit Description:
Work Class:
Proposed Use:
Permit Number: M246621
Status: COMPLETED
Valuation: $0.00
Contractor Company:
Contractor Name: SCHLESINGER ELECT'L CONTR

Date: **10/9/2003**
Permit Type:
Description:

Permit Description:
Work Class:
Proposed Use:
Permit Number: M227602
Status: AWAITING INSPECTION REQUEST
Valuation: $0.00
Contractor Company:
Contractor Name: VINTAGE ELEC. SERVICE INC

Date: **11/30/1989**
Permit Type:
Description:

Permit Description:
Work Class:
Proposed Use:
Permit Number: M060376
Status: COMPLETED
Valuation: $0.00
Contractor Company:
Contractor Name: MAC ELECT'L CONTR. INC.

ADJOINING PROPERTY FINDINGS

330 LAFAYETTE ST

Date:	**10/14/2008**
Permit Type:	**PL**
Description:	
Permit Description:	**PLUMBING**
Work Class:	
Proposed Use:	
Permit Number:	103330370-01-PL
Status:	ISSUED
Valuation:	$0.00
Contractor Company:	
Contractor Name:	ROBERT J SANKEY PLUMBING AND HTG, ROBERT J. SANKEY PLUMBING & HEAT, ROBERT J SANKEY PLUMBING/HEATING

Date:	**1/31/2008**
Permit Type:	**EW BL**
Description:	**PLUMBING & MINOR PARTITION WORK AS PER PLAN. NEW 2-1/2" GAS PIPE FROM CELLAR WITH 2 HR RATED ENCLOSURE AS PER PLAN. NO CHANGE IN USE, EGRESS OR OCCUPANCY.**
Permit Description:	**EQUIPMENT WORK BOILER**
Work Class:	
Proposed Use:	OTHER
Permit Number:	103709676-01-EW BL
Status:	ISSUED
Valuation:	$21,520.00
Contractor Company:	
Contractor Name:	ROBERT J SANKEY PLUMBING AND HTG, ROBERT J. SANKEY PLUMBING & HEAT, ROBERT J SANKEY PLUMBING/HEATING

ADJOINING PROPERTY FINDINGS

Date: **12/7/2007**
Permit Type: **EW SP**
Description:

Permit Description: **EQUIPMENT WORK SPRINKLER**
Work Class:
Proposed Use:
Permit Number: 103330370-02-EW SP
Status: ISSUED
Valuation: $0.00
Contractor Company:
Contractor Name: ROBERT J SANKEY PLUMBING AND HTG, ROBERT J. SANKEY PLUMBING & HEAT, ROBERT J SANKEY PLUMBING/HEATING

Date: **8/6/2007**
Permit Type: **EW OT**
Description:

Permit Description: **EQUIPMENT WORK OTHER CONSTRUCTION EQUIPMENT**
Work Class:
Proposed Use:
Permit Number: 103330370-01-EW OT
Status: ISSUED
Valuation: $0.00
Contractor Company:
Contractor Name: 6 BOND STREET LLC, 6 BOND ST. LLC, 6 BOND ST LLC, 6 BONDJ ST LLC

Date: **7/12/2007**
Permit Type: **PL**
Description:

Permit Description: **PLUMBING**
Work Class:
Proposed Use:
Permit Number: 103330370-01-PL
Status: ISSUED
Valuation: $0.00
Contractor Company:
Contractor Name: ROBERT J SANKEY PLUMBING AND HTG, ROBERT J. SANKEY PLUMBING & HEAT, ROBERT J SANKEY PLUMBING/HEATING

ADJOINING PROPERTY FINDINGS

Date:	**12/26/2006**
Permit Type:	**PL**
Description:	**Renovation of an existing apartment, #5B. Architectural and plumbing work. No change in use, occupancy or egress.**
Permit Description:	**PLUMBING**
Work Class:	
Proposed Use:	OTHER
Permit Number:	104293088-01-PL
Status:	ISSUED
Valuation:	$370,000.00
Contractor Company:	
Contractor Name:	S.T.P. P & H INC, SAKS PLUMB. & HEAT. CORP, SAKS PLBG & HTG CORP

Date:	**8/16/2006**
Permit Type:	
Description:	
Permit Description:	
Work Class:	
Proposed Use:	
Permit Number:	M258564
Status:	COMPLETED
Valuation:	$0.00
Contractor Company:	
Contractor Name:	G.E.O. ELECTRIC CORP

ADJOINING PROPERTY FINDINGS

Date:	**2/10/2006**
Permit Type:	**PL**
Description:	**Renovation of an existing apartment, #5B. Architectural and plumbing work. No change in use, occupancy or egress.**
Permit Description:	**PLUMBING**
Work Class:	
Proposed Use:	OTHER
Permit Number:	104293088-01-PL
Status:	ISSUED
Valuation:	$370,000.00
Contractor Company:	
Contractor Name:	MILLENNIUM PLBG AND HTG INC, MILLENNIUM PLBG & HTG INC, MILLENNIUM PLUMB HEAT INC., MILLENNIUM PLU

Date:	**1/18/2006**
Permit Type:	**EW OT**
Description:	**Renovation of an existing apartment, #5B. Architectural and plumbing work. No change in use, occupancy or egress.**
Permit Description:	**EQUIPMENT WORK OTHER CONSTRUCTION EQUIPMENT**
Work Class:	
Proposed Use:	OTHER
Permit Number:	104293088-01-EW OT
Status:	ISSUED
Valuation:	$370,000.00
Contractor Company:	
Contractor Name:	321 99TH STREET LLC

ADJOINING PROPERTY FINDINGS

Date:	**1/18/2006**
Permit Type:	**EW MH**
Description:	**Mechanical work in conjunction with renovation of existing apartment, #5B. No change in use, occupancy or egress.**
Permit Description:	**EQUIPMENT WORK MECHANICAL/HVAC**
Work Class:	
Proposed Use:	OTHER
Permit Number:	104293088-02-EW MH
Status:	ISSUED
Valuation:	$30,000.00
Contractor Company:	
Contractor Name:	321 99TH STREET LLC

Date:	**1/5/2006**
Permit Type:	**PL**
Description:	
Permit Description:	**PLUMBING**
Work Class:	
Proposed Use:	
Permit Number:	103330370-01-PL
Status:	ISSUED
Valuation:	$0.00
Contractor Company:	
Contractor Name:	ROBERT J SANKEY PLUMBING AND HTG, ROBERT J. SANKEY PLUMBING & HEAT, ROBERT J SANKEY PLUMBING/HEATING

ADJOINING PROPERTY FINDINGS

Date:	**1/5/2006**
Permit Type:	**EW SP**
Description:	
Permit Description:	**EQUIPMENT WORK SPRINKLER**
Work Class:	
Proposed Use:	
Permit Number:	103330370-02-EW SP
Status:	ISSUED
Valuation:	$0.00
Contractor Company:	
Contractor Name:	ROBERT J SANKEY PLUMBING AND HTG, ROBERT J. SANKEY PLUMBING & HEAT, ROBERT J SANKEY PLUMBING/HEATING

Date:	**1/5/2006**
Permit Type:	**PL**
Description:	**PLUMBING & MINOR PARTITION WORK AS PER PLAN. NEW 2-1/2" GAS PIPE FROM CELLAR WITH 2 HR RATED ENCLOSURE AS PER PLAN. NO CHANGE IN USE, EGRESS OR OCCUPANCY.**
Permit Description:	**PLUMBING**
Work Class:	
Proposed Use:	OTHER
Permit Number:	103709676-01-PL
Status:	ISSUED
Valuation:	$21,520.00
Contractor Company:	
Contractor Name:	ROBERT SANKEY PLUMB HEAT.

ADJOINING PROPERTY FINDINGS

Date:	**8/17/2005**
Permit Type:	
Description:	
Permit Description:	
Work Class:	
Proposed Use:	
Permit Number:	M248149
Status:	COMPLETED
Valuation:	$0.00
Contractor Company:	
Contractor Name:	MARI ELEC. CONTR'S INC.

Date:	**8/12/2005**
Permit Type:	**EW SP**
Description:	**Interior renovations of Apartment 6 B . Comprising of partition changes, new air conditioning and some sprinkler head relocations, as per plans filled herewith. No change in use, occupancy or egress.**
Permit Description:	**EQUIPMENT WORK SPRINKLER**
Work Class:	
Proposed Use:	OTHER
Permit Number:	104157234-01-EW SP
Status:	ISSUED
Valuation:	$30,000.00
Contractor Company:	
Contractor Name:	HAG PLUMB HTS INC., HAG PLUMBING & HTG INC, H.A.G. PLUMBING & HEATING, H.A.G. PLUMBING & HEATING INC

ADJOINING PROPERTY FINDINGS

Date:	**8/12/2005**
Permit Type:	**PL**
Description:	**Interior renovations of Apartment 6 B . Comprising of partition changes, new air conditioning and some sprinkler head relocations, as per plans filled herewith. No change in use, occupancy or egress.**
Permit Description:	**PLUMBING**
Work Class:	
Proposed Use:	OTHER
Permit Number:	104157234-01-PL
Status:	ISSUED
Valuation:	$30,000.00
Contractor Company:	
Contractor Name:	HAG PLUMB HTS INC., HAG PLUMBING & HTG INC, H.A.G. PLUMBING & HEATING, H.A.G. PLUMBING & HEATING INC

Date:	**7/25/2005**
Permit Type:	**EW OT**
Description:	**Interior renovations of Apartment 6 B . Comprising of partition changes, new air conditioning and some sprinkler head relocations, as per plans filled herewith. No change in use, occupancy or egress.**
Permit Description:	**EQUIPMENT WORK OTHER CONSTRUCTION EQUIPMENT**
Work Class:	
Proposed Use:	OTHER
Permit Number:	104157234-01-EW OT
Status:	ISSUED
Valuation:	$30,000.00
Contractor Company:	
Contractor Name:	CE SPACE PLANNING INC

ADJOINING PROPERTY FINDINGS

Date:	**4/1/2005**
Permit Type:	**EW OT**
Description:	
Permit Description:	**EQUIPMENT WORK OTHER CONSTRUCTION EQUIPMENT**
Work Class:	
Proposed Use:	
Permit Number:	103330370-01-EW OT
Status:	ISSUED
Valuation:	$0.00
Contractor Company:	
Contractor Name:	6 BOND STREET LLC, 6 BOND ST. LLC, 6 BOND ST LLC, 6 BONDJ ST LLC

Date:	**4/1/2005**
Permit Type:	**EW OT**
Description:	**PLUMBING & MINOR PARTITION WORK AS PER PLAN. NEW 2-1/2" GAS PIPE FROM CELLAR WITH 2 HR RATED ENCLOSURE AS PER PLAN. NO CHANGE IN USE, EGRESS OR OCCUPANCY.**
Permit Description:	**EQUIPMENT WORK OTHER CONSTRUCTION EQUIPMENT**
Work Class:	
Proposed Use:	OTHER
Permit Number:	103709676-01-EW OT
Status:	ISSUED
Valuation:	$21,520.00
Contractor Company:	
Contractor Name:	6 BOND STREET LLC, 6 BOND ST. LLC, 6 BOND ST LLC, 6 BONDJ ST LLC

ADJOINING PROPERTY FINDINGS

Date:	**11/15/2004**
Permit Type:	**PL**
Description:	**REPLACE BOILER, OIL BURNER AND OIL TANK WITH GAS BOILER. 5000 GALLON OIL TANK TO BE REMOVED (NYC BOILER NO. 3974-01) ALL GAS PIPING INSTALLED UNDER 103709676. NO CHANGE IN EGRESS, OCCUPANCY OR USE UNDER THIS APPLICATION.**
Permit Description:	**PLUMBING**
Work Class:	
Proposed Use:	OTHER
Permit Number:	103917479-01-PL
Status:	ISSUED
Valuation:	$60,000.00
Contractor Company:	
Contractor Name:	ROBERT J SANKEY PLUMBING AND HTG, ROBERT J. SANKEY PLUMBING & HEAT, ROBERT J SANKEY PLUMBING/HEATING

Date:	**10/25/2004**
Permit Type:	**EW OT**
Description:	**REPLACE BOILER, OIL BURNER AND OIL TANK WITH GAS BOILER. 5000 GALLON OIL TANK TO BE REMOVED (NYC BOILER NO. 3974-01) ALL GAS PIPING INSTALLED UNDER 103709676. NO CHANGE IN EGRESS, OCCUPANCY OR USE UNDER THIS APPLICATION.**
Permit Description:	**EQUIPMENT WORK OTHER CONSTRUCTION EQUIPMENT**
Work Class:	
Proposed Use:	OTHER
Permit Number:	103917479-01-EW OT
Status:	ISSUED
Valuation:	$60,000.00
Contractor Company:	
Contractor Name:	AC COMBUST. SRV.

ADJOINING PROPERTY FINDINGS

Date:	**10/15/2004**
Permit Type:	**EW BL**
Description:	**REPLACE BOILER, OIL BURNER AND OIL TANK WITH GAS BOILER. 5000 GALLON OIL TANK TO BE REMOVED (NYC BOILER NO. 3974-01) ALL GAS PIPING INSTALLED UNDER 103709676. NO CHANGE IN EGRESS, OCCUPANCY OR USE UNDER THIS APPLICATION.**
Permit Description:	**EQUIPMENT WORK BOILER**
Work Class:	
Proposed Use:	OTHER
Permit Number:	103917479-01-EW BL
Status:	ISSUED
Valuation:	$60,000.00
Contractor Company:	
Contractor Name:	DMC PLBG & HTG CORP

Date:	**9/28/2004**
Permit Type:	
Description:	
Permit Description:	
Work Class:	
Proposed Use:	
Permit Number:	M238320
Status:	COMPLETED
Valuation:	$0.00
Contractor Company:	
Contractor Name:	UNITED ELEC'L CONT'G CORP

ADJOINING PROPERTY FINDINGS

Date: **8/18/2004**
Permit Type:
Description:

Permit Description:
Work Class:
Proposed Use:
Permit Number: M237160
Status: COMPLETED
Valuation: $0.00
Contractor Company:
Contractor Name: HEAT TIMER SERVICE CORP.

Date: **4/26/2004**
Permit Type: **EW SP**
Description:

Permit Description: **EQUIPMENT WORK SPRINKLER**
Work Class:
Proposed Use:
Permit Number: 103330370-02-EW SP
Status: ISSUED
Valuation: $0.00
Contractor Company:
Contractor Name: ROBERT J SANKEY PLUMBING AND HTG, ROBERT J. SANKEY PLUMBING & HEAT, ROBERT J SANKEY PLUMBING/HEATING

ADJOINING PROPERTY FINDINGS

Date:	**4/14/2004**
Permit Type:	**EW OT**
Description:	**PLUMBING & MINOR PARTITION WORK AS PER PLAN. NEW 2-1/2" GAS PIPE FROM CELLAR WITH 2 HR RATED ENCLOSURE AS PER PLAN. NO CHANGE IN USE, EGRESS OR OCCUPANCY.**
Permit Description:	**EQUIPMENT WORK OTHER CONSTRUCTION EQUIPMENT**
Work Class:	
Proposed Use:	OTHER
Permit Number:	103709676-01-EW OT
Status:	ISSUED
Valuation:	$21,520.00
Contractor Company:	
Contractor Name:	6 BOND STREET LLC, 6 BOND ST. LLC, 6 BOND ST LLC, 6 BONDJ ST LLC

Date:	**4/12/2004**
Permit Type:	**PL**
Description:	**PLUMBING & MINOR PARTITION WORK AS PER PLAN. NEW 2-1/2" GAS PIPE FROM CELLAR WITH 2 HR RATED ENCLOSURE AS PER PLAN. NO CHANGE IN USE, EGRESS OR OCCUPANCY.**
Permit Description:	**PLUMBING**
Work Class:	
Proposed Use:	OTHER
Permit Number:	103709676-01-PL
Status:	ISSUED
Valuation:	$21,520.00
Contractor Company:	
Contractor Name:	ROBERT SANKEY PLUMB HEAT.

ADJOINING PROPERTY FINDINGS

Date:	**3/24/2004**
Permit Type:	**EW MH**
Description:	**REPLACE EXISTING A/C UNITS AND SKYLIGHTAT ROOF FOR 8TH FLOOR AS PER PLAN. NO CHANGE IN USE, EGRESS OR OCCUPANCY.**
Permit Description:	**EQUIPMENT WORK MECHANICAL/HVAC**
Work Class:	
Proposed Use:	OTHER
Permit Number:	103732533-01-EW MH
Status:	ISSUED
Valuation:	$74,000.00
Contractor Company:	
Contractor Name:	6 BOND STREET LLC, 6 BOND ST. LLC, 6 BOND ST LLC, 6 BONDJ ST LLC

Date:	**3/24/2004**
Permit Type:	**EW OT**
Description:	**REPLACE EXISTING A/C UNITS AND SKYLIGHTAT ROOF FOR 8TH FLOOR AS PER PLAN. NO CHANGE IN USE, EGRESS OR OCCUPANCY.**
Permit Description:	**EQUIPMENT WORK OTHER CONSTRUCTION EQUIPMENT**
Work Class:	
Proposed Use:	OTHER
Permit Number:	103732533-01-EW OT
Status:	ISSUED
Valuation:	$74,000.00
Contractor Company:	
Contractor Name:	6 BOND STREET LLC, 6 BOND ST. LLC, 6 BOND ST LLC, 6 BONDJ ST LLC

Date:	**3/22/2004**
Permit Type:	**EW OT**
Description:	
Permit Description:	**EQUIPMENT WORK OTHER CONSTRUCTION EQUIPMENT**
Work Class:	
Proposed Use:	
Permit Number:	103330370-01-EW OT
Status:	ISSUED
Valuation:	$0.00
Contractor Company:	
Contractor Name:	6 BOND STREET LLC, 6 BOND ST. LLC, 6 BOND ST LLC, 6 BONDJ ST LLC

ADJOINING PROPERTY FINDINGS

Date:	**2/20/2004**
Permit Type:	**EW OT**
Description:	**PLUMBING & MINOR PARTITION WORK AS PER PLAN. NEW 2-1/2" GAS PIPE FROM CELLAR WITH 2 HR RATED ENCLOSURE AS PER PLAN. NO CHANGE IN USE, EGRESS OR OCCUPANCY.**
Permit Description:	**EQUIPMENT WORK OTHER CONSTRUCTION EQUIPMENT**
Work Class:	
Proposed Use:	OTHER
Permit Number:	103709676-01-EW OT
Status:	ISSUED
Valuation:	$21,520.00
Contractor Company:	
Contractor Name:	6 BOND STREET LLC, 6 BOND ST. LLC, 6 BOND ST LLC, 6 BONDJ ST LLC

Date:	**3/31/2003**
Permit Type:	**EW OT**
Description:	
Permit Description:	**EQUIPMENT WORK OTHER CONSTRUCTION EQUIPMENT**
Work Class:	
Proposed Use:	
Permit Number:	103330370-01-EW OT
Status:	ISSUED
Valuation:	$0.00
Contractor Company:	
Contractor Name:	6 BOND STREET LLC, 6 BOND ST. LLC, 6 BOND ST LLC, 6 BONDJ ST LLC

Date:	**3/5/2003**
Permit Type:	**EW OT**
Description:	
Permit Description:	**EQUIPMENT WORK OTHER CONSTRUCTION EQUIPMENT**
Work Class:	
Proposed Use:	
Permit Number:	103330370-01-EW OT
Status:	ISSUED
Valuation:	$0.00
Contractor Company:	
Contractor Name:	6 BOND STREET LLC, 6 BOND ST. LLC, 6 BOND ST LLC, 6 BONDJ ST LLC

ADJOINING PROPERTY FINDINGS

Date: **3/5/2003**
Permit Type: **PL**
Description:

Permit Description: **PLUMBING**
Work Class:
Proposed Use:
Permit Number: 103330370-01-PL
Status: ISSUED
Valuation: $0.00
Contractor Company:
Contractor Name: ROBERT J SANKEY PLUMBING AND HTG, ROBERT J. SANKEY PLUMBING & HEAT, ROBERT J SANKEY PLUMBING/HEATING

Date: **3/5/2003**
Permit Type: **EW SP**
Description:

Permit Description: **EQUIPMENT WORK SPRINKLER**
Work Class:
Proposed Use:
Permit Number: 103330370-02-EW SP
Status: ISSUED
Valuation: $0.00
Contractor Company:
Contractor Name: ROBERT J SANKEY PLUMBING AND HTG, ROBERT J. SANKEY PLUMBING & HEAT, ROBERT J SANKEY PLUMBING/HEATING

Date: **8/2/2002**
Permit Type:
Description:

Permit Description:
Work Class:
Proposed Use:
Permit Number: M214549
Status: COMPLETED
Valuation: $0.00
Contractor Company:
Contractor Name: UNITED ELEC'L CONT'G CORP

ADJOINING PROPERTY FINDINGS

Date: **4/18/1995**
Permit Type:
Description:

Permit Description:
Work Class:
Proposed Use:
Permit Number: M130759
Status: COMPLETED
Valuation: $0.00
Contractor Company:
Contractor Name: SINGER ELECTRIC CO.

Date: **5/26/1994**
Permit Type:
Description:

Permit Description:
Work Class:
Proposed Use:
Permit Number: M119576
Status: COMPLETED
Valuation: $0.00
Contractor Company:
Contractor Name: SINGER ELECTRIC CO.

Date: **5/24/1994**
Permit Type:
Description:

Permit Description:
Work Class:
Proposed Use:
Permit Number: M119387
Status: COMPLETED
Valuation: $0.00
Contractor Company:
Contractor Name: SINGER ELECTRIC CO.

ADJOINING PROPERTY FINDINGS

Date: **3/7/1986**
Permit Type:
Description:

Permit Description:
Work Class:
Proposed Use:
Permit Number: 048060
Status: COMPLETED
Valuation: $0.00
Contractor Company:
Contractor Name: SINGER ELECTRIC CO.

333 LAFAYETTE ST

Date: **8/19/2011**
Permit Type: **EW BL**
Description:

Permit Description: **EQUIPMENT WORK BOILER**
Work Class:
Proposed Use:
Permit Number: 320096864-01-EW BL
Status: ISSUED
Valuation: $0.00
Contractor Company:
Contractor Name: C C CONTROLLED COMBUSTION

Date: **8/19/2011**
Permit Type: **EW FB**
Description:

Permit Description: **EQUIPMENT WORK FUEL BURNING**
Work Class:
Proposed Use:
Permit Number: 320096864-01-EW FB
Status: ISSUED
Valuation: $0.00
Contractor Company:
Contractor Name: C C CONTROLLED COMBUSTION

ADJOINING PROPERTY FINDINGS

Date: **8/19/2011**
Permit Type: **PL**
Description:

Permit Description: **PLUMBING**
Work Class:
Proposed Use:
Permit Number: 320096864-01-PL
Status: ISSUED
Valuation: $0.00
Contractor Company:
Contractor Name: KOFSKY & SON, INC, N KOFSKY & SON INC

Date: **5/11/2010**
Permit Type: **SG**
Description:

Permit Description: **SIGN**
Work Class:
Proposed Use:
Permit Number: 120341022-01-SG
Status: ISSUED
Valuation: $0.00
Contractor Company:
Contractor Name: NORTH SHORE NEON SIGN CO, N SHORE NEON SIGN CO. INC

Work Class: SIGN
Proposed Use: OTHER
Permit Number: 120341022-01-SG
Status: PERMIT-ENTIRE
Valuation: $3,000.00
Contractor Company:
Contractor Name:

ADJOINING PROPERTY FINDINGS

Date: **5/11/2010**
Permit Type: **SG**
Description:

Permit Description: **SIGN**
Work Class:
Proposed Use:
Permit Number: 120341031-01-SG
Status: ISSUED
Valuation: $0.00
Contractor Company:
Contractor Name: NORTH SHORE NEON SIGN CO, N SHORE NEON SIGN CO. INC

Work Class: SIGN
Proposed Use: OTHER
Permit Number: 120341031-01-SG
Status: PERMIT-ENTIRE
Valuation: $3,000.00
Contractor Company:
Contractor Name:

Date: **5/11/2010**
Permit Type: **SG**
Description:

Permit Description: **SIGN**
Work Class:
Proposed Use:
Permit Number: 120341077-01-SG
Status: ISSUED
Valuation: $0.00
Contractor Company:
Contractor Name: NORTH SHORE NEON SIGN CO, N SHORE NEON SIGN CO. INC

ADJOINING PROPERTY FINDINGS

Work Class: SIGN
Proposed Use: OTHER
Permit Number: 120341077-01-SG
Status: PERMIT-ENTIRE
Valuation: $3,000.00
Contractor Company:
Contractor Name:

Date: **5/11/2010**
Permit Type: **SG**
Description:

Permit Description: **SIGN**
Work Class:
Proposed Use:
Permit Number: 120341086-01-SG
Status: ISSUED
Valuation: $0.00
Contractor Company:
Contractor Name: NORTH SHORE NEON SIGN CO, N SHORE NEON SIGN CO. INC

Work Class: SIGN
Proposed Use: OTHER
Permit Number: 120341086-01-SG
Status: PERMIT-ENTIRE
Valuation: $3,000.00
Contractor Company:
Contractor Name:

ADJOINING PROPERTY FINDINGS

Date: **5/11/2010**
Permit Type: **SG**
Description:

Permit Description: **SIGN**
Work Class:
Proposed Use:
Permit Number: 120341095-01-SG
Status: ISSUED
Valuation: $0.00
Contractor Company:
Contractor Name: NORTH SHORE NEON SIGN CO, N SHORE NEON SIGN CO. INC

Work Class: SIGN
Proposed Use: OTHER
Permit Number: 120341095-01-SG
Status: PERMIT-ENTIRE
Valuation: $3,000.00
Contractor Company:
Contractor Name:

Date: **5/10/2010**
Permit Type: **SG**
Description:

Permit Description: **SIGN**
Work Class:
Proposed Use:
Permit Number: 120341040-01-SG
Status: ISSUED
Valuation: $0.00
Contractor Company:
Contractor Name: NORTH SHORE NEON SIGN CO, N SHORE NEON SIGN CO. INC

ADJOINING PROPERTY FINDINGS

Work Class: SIGN
Proposed Use: OTHER
Permit Number: 120341040-01-SG
Status: PERMIT-ENTIRE
Valuation: $3,000.00
Contractor Company:
Contractor Name:

Date: **5/10/2010**
Permit Type: **SG**
Description:

Permit Description: **SIGN**
Work Class:
Proposed Use:
Permit Number: 120341068-01-SG
Status: ISSUED
Valuation: $0.00
Contractor Company:
Contractor Name: NORTH SHORE NEON SIGN CO, N SHORE NEON SIGN CO. INC

Work Class: SIGN
Proposed Use: OTHER
Permit Number: 120341068-01-SG
Status: PERMIT-ENTIRE
Valuation: $3,000.00
Contractor Company:
Contractor Name:

ADJOINING PROPERTY FINDINGS

Date: **5/10/2010**
Permit Type:
Description:

Permit Description:
Work Class:
Proposed Use:
Permit Number: M302612
Status: AWAITING INSPECTION REQUEST
Valuation: $0.00
Contractor Company:
Contractor Name: CONCORDE ELEC'L SER INC

Date: **5/10/2010**
Permit Type:
Description:

Permit Description:
Work Class:
Proposed Use:
Permit Number: M302613
Status: AWAITING INSPECTION REQUEST
Valuation: $0.00
Contractor Company:
Contractor Name: CONCORDE ELEC'L SER INC

Date: **5/10/2010**
Permit Type:
Description:

Permit Description:
Work Class:
Proposed Use:
Permit Number: M302614
Status: AWAITING INSPECTION REQUEST
Valuation: $0.00
Contractor Company:
Contractor Name: CONCORDE ELEC'L SER INC

ADJOINING PROPERTY FINDINGS

Date: **5/10/2010**
Permit Type:
Description:

Permit Description:
Work Class:
Proposed Use:
Permit Number: M302615
Status: AWAITING INSPECTION REQUEST
Valuation: $0.00
Contractor Company:
Contractor Name: CONCORDE ELEC'L SER INC

Date: **5/10/2010**
Permit Type:
Description:

Permit Description:
Work Class:
Proposed Use:
Permit Number: M302616
Status: AWAITING INSPECTION REQUEST
Valuation: $0.00
Contractor Company:
Contractor Name: CONCORDE ELEC'L SER INC

Date: **5/10/2010**
Permit Type:
Description:

Permit Description:
Work Class:
Proposed Use:
Permit Number: M302617
Status: AWAITING INSPECTION REQUEST
Valuation: $0.00
Contractor Company:
Contractor Name: CONCORDE ELEC'L SER INC

ADJOINING PROPERTY FINDINGS

Date: **5/10/2010**
Permit Type:
Description:

Permit Description:
Work Class:
Proposed Use:
Permit Number: M302618
Status: AWAITING INSPECTION REQUEST
Valuation: $0.00
Contractor Company:
Contractor Name: CONCORDE ELEC'L SER INC

Date: **4/16/2010**
Permit Type: **EW OT**
Description:

Permit Description: **EQUIPMENT WORK OTHER CONSTRUCTION EQUIPMENT**
Work Class:
Proposed Use:
Permit Number: 320138212-01-EW OT
Status: ISSUED
Valuation: $0.00
Contractor Company:
Contractor Name: SKYLINE RESTORATION INC

Date: **12/16/2009**
Permit Type:
Description:

Permit Description:
Work Class:
Proposed Use:
Permit Number: B323025
Status: AWAITING INSPECTION REQUEST
Valuation: $0.00
Contractor Company:
Contractor Name: STAR ELEC'L CO., INC

ADJOINING PROPERTY FINDINGS

Date: **12/14/2009**
Permit Type: **EW BL**
Description:

Permit Description: **EQUIPMENT WORK BOILER**
Work Class:
Proposed Use:
Permit Number: 320096864-01-EW BL
Status: ISSUED
Valuation: $0.00
Contractor Company:
Contractor Name: C C CONTROLLED COMBUSTION

Date: **12/14/2009**
Permit Type: **EW FB**
Description:

Permit Description: **EQUIPMENT WORK FUEL BURNING**
Work Class:
Proposed Use:
Permit Number: 320096864-01-EW FB
Status: ISSUED
Valuation: $0.00
Contractor Company:
Contractor Name: C C CONTROLLED COMBUSTION

Date: **12/14/2009**
Permit Type: **PL**
Description:

Permit Description: **PLUMBING**
Work Class:
Proposed Use:
Permit Number: 320096864-01-PL
Status: ISSUED
Valuation: $0.00
Contractor Company:
Contractor Name: KOFSKY & SON, INC, N KOFSKY & SON INC

ADJOINING PROPERTY FINDINGS

Date: **4/29/2009**
Permit Type:
Description:

Permit Description:
Work Class:
Proposed Use:
Permit Number: B315838
Status: COMPLETED
Valuation: $0.00
Contractor Company:
Contractor Name: ACCURATE ELEC'L CORP.

Date: **10/16/2008**
Permit Type: **PL**
Description:

Permit Description: **PLUMBING**
Work Class:
Proposed Use:
Permit Number: 100933331-03-PL
Status: ISSUED
Valuation: $0.00
Contractor Company:
Contractor Name: ARCO PLUMBING & HEATING INC.

Date: **5/4/2007**
Permit Type: **EQ FN**
Description: **Modification of storefront. No change in use, egress or egress.**

Permit Description: **CONSTRUCTION EQUIPMENT FENCE**
Work Class:
Proposed Use: OTHER
Permit Number: 104742414-01-EQ FN
Status: ISSUED
Valuation: $4,000.00
Contractor Company:
Contractor Name: DAVID TURNER ARCHITECT,PC

ADJOINING PROPERTY FINDINGS

Date:	**5/4/2007**
Permit Type:	**EW OT**
Description:	**Modification of storefront. No change in use, egress or egress.**
Permit Description:	**EQUIPMENT WORK OTHER CONSTRUCTION EQUIPMENT**
Work Class:	
Proposed Use:	OTHER
Permit Number:	104742414-01-EW OT
Status:	ISSUED
Valuation:	$4,000.00
Contractor Company:	
Contractor Name:	DAVID TURNER ARCHITECT,PC

Date:	**5/4/2006**
Permit Type:	**AL**
Description:	**INSTALLATION OF NON-ILLUMINATED STOREFRONT BUSINESS AWNING AS SHOWN ON PLANS, WORDING SPARKY'S ALL AMERICAN FOOD AND FAMILY FARMED ORGANICALLY RAISED C HOW. NO CHANGE IN USE, EGRESS OR OCCUPANCY UNDER THIS APPLICATION.**
Permit Description:	**ALTERATION**
Work Class:	
Proposed Use:	OTHER
Permit Number:	104403003-01-AL
Status:	ISSUED
Valuation:	$5,000.00
Contractor Company:	
Contractor Name:	MONTANA ELECTL DEC CORP, MONTANA ELECTRICAL DECORA

ADJOINING PROPERTY FINDINGS

Date:	**3/23/2006**
Permit Type:	**EW OT**
Description:	**Removal/replacement of the roadway/parking lot and playground surfaces, including replacement of defective concrete curb/pedestrian mall sections. NO CHANGE IN USE, EGRESS OR OCCUPANCY.**
Permit Description:	**EQUIPMENT WORK OTHER CONSTRUCTION EQUIPMENT**
Work Class:	
Proposed Use:	OTHER
Permit Number:	302036133-01-EW OT
Status:	RE-ISSUED
Valuation:	$429,000.00
Contractor Company:	
Contractor Name:	SKYLINE RESTORATION INC

Date:	**1/17/2006**
Permit Type:	**EW OT**
Description:	**Removal/replacement of the roadway/parking lot and playground surfaces, including replacement of defective concrete curb/pedestrian mall sections. NO CHANGE IN USE, EGRESS OR OCCUPANCY.**
Permit Description:	**EQUIPMENT WORK OTHER CONSTRUCTION EQUIPMENT**
Work Class:	
Proposed Use:	OTHER
Permit Number:	302036133-01-EW OT
Status:	ISSUED
Valuation:	$429,000.00
Contractor Company:	
Contractor Name:	SKYLINE RESTORATION INC

ADJOINING PROPERTY FINDINGS

Date:	**5/4/2005**
Permit Type:	**EW OT**
Description:	**Modification of existing partition. No change in use egress or occupancy**
Permit Description:	**EQUIPMENT WORK OTHER CONSTRUCTION EQUIPMENT**
Work Class:	
Proposed Use:	OTHER
Permit Number:	104092839-01-EW OT
Status:	ISSUED
Valuation:	$10,000.00
Contractor Company:	
Contractor Name:	ALPHA HORIZON CONSTR. LLC

Date:	**3/15/2005**
Permit Type:	**PL**
Description:	**Install kitchen equipments, exhaust system and plumbing work. No change the use, egress and occupancy.**
Permit Description:	**PLUMBING**
Work Class:	
Proposed Use:	OTHER
Permit Number:	103988972-01-PL
Status:	ISSUED
Valuation:	$20,000.00
Contractor Company:	
Contractor Name:	DR RIDDLE COMPANY INC, DR RIDDLE COMPANY, 169 RIDDLE COMP, DR RIDDLE CO INC, D.R. RIDDLE COMPANY INC

ADJOINING PROPERTY FINDINGS

Date:	**5/28/2004**
Permit Type:	**EW FP**
Description:	**INSTALL FIRE SUPPRESSION SYSTEM ONLY. NO CHANGE IN USE, EGRESS OR OCCUP NCY.**
Permit Description:	**EQUIPMENT WORK FIRE SUPPRESSION**
Work Class:	
Proposed Use:	OTHER
Permit Number:	103799105-01-EW FP
Status:	ISSUED
Valuation:	$3,000.00
Contractor Company:	
Contractor Name:	MASTER FIRE PREV. SYS INC, MASTER FIRE PREVENT SYS I

Date:	**5/26/2004**
Permit Type:	
Description:	
Permit Description:	
Work Class:	
Proposed Use:	
Permit Number:	M234398
Status:	AWAITING INSPECTION REQUEST
Valuation:	$0.00
Contractor Company:	
Contractor Name:	EMPIRE ERECTORS & ELEC'L

Date:	**3/18/2004**
Permit Type:	**SG**
Description:	
Permit Description:	**SIGN**
Work Class:	
Proposed Use:	
Permit Number:	103033753-01-SG
Status:	ISSUED
Valuation:	$0.00
Contractor Company:	
Contractor Name:	SERVICE SIGN ERECTORS INC., SERVICE SIGN ERECTO. INC., MONTANA ELECTRICAL DECORATIVE CO, MONTANA

ADJOINING PROPERTY FINDINGS

Date: **3/18/2004**
Permit Type: **AL**
Description:

Permit Description: **ALTERATION**
Work Class:
Proposed Use:
Permit Number: 100933331-01-AL
Status: ISSUED
Valuation: $0.00
Contractor Company:
Contractor Name: SERVICE SIGN ERECTORS INC., SERVICE SIGN ERECTO. INC., MONTANA ELECTRICAL DECORATIVE CO, MONTANA

Date: **9/2/2003**
Permit Type:
Description:

Permit Description:
Work Class:
Proposed Use:
Permit Number: B243896
Status: AWAITING INSPECTION REQUEST
Valuation: $0.00
Contractor Company:
Contractor Name: JUBILEE ELEC. CORP.

Date: **6/9/2003**
Permit Type: **AL**
Description:

Permit Description: **ALTERATION**
Work Class:
Proposed Use:
Permit Number: 100933331-01-AL
Status: ISSUED
Valuation: $0.00
Contractor Company:
Contractor Name: SERVICE SIGN ERECTORS INC., SERVICE SIGN ERECTO. INC., MONTANA ELECTRICAL DECORATIVE CO, MONTANA

ADJOINING PROPERTY FINDINGS

Date: **6/9/2003**
Permit Type: **SG**
Description:

Permit Description: **SIGN**
Work Class:
Proposed Use:
Permit Number: 103033753-01-SG
Status: ISSUED
Valuation: $0.00
Contractor Company:
Contractor Name: SERVICE SIGN ERECTORS INC., SERVICE SIGN ERECTO. INC., MONTANA ELECTRICAL DECORATIVE CO, MONTANA

Date: **5/15/2003**
Permit Type:
Description:

Permit Description:
Work Class:
Proposed Use:
Permit Number: M223214
Status: NO ACCESS
Valuation: $0.00
Contractor Company:
Contractor Name: VINTAGE ELEC. SERVICE INC

Date: **5/2/2003**
Permit Type: **AL**
Description:

Permit Description: **ALTERATION**
Work Class:
Proposed Use:
Permit Number: 100933331-01-AL
Status: ISSUED
Valuation: $0.00
Contractor Company:
Contractor Name: ACCURATE SIGN

ADJOINING PROPERTY FINDINGS

Date: **4/30/2003**
Permit Type: **SG**
Description:

Permit Description: **SIGN**
Work Class:
Proposed Use:
Permit Number: 103033753-01-SG
Status: ISSUED
Valuation: $0.00
Contractor Company:
Contractor Name: ACCURATE SIGNS & AWNINGS, ACCURATE SIGN 7 AWNING INC., ACCURATE SIGNS AND AWNING, ACCURATE SIGNS &

Date: **4/27/2000**
Permit Type:
Description:

Permit Description:
Work Class:
Proposed Use:
Permit Number: B201123
Status: AWAITING INSPECTION REQUEST
Valuation: $0.00
Contractor Company:
Contractor Name: JUBILEE ELEC. CORP.

Date: **2/3/2000**
Permit Type:
Description:

Permit Description:
Work Class:
Proposed Use:
Permit Number: B198006
Status: AWAITING INSPECTION REQUEST
Valuation: $0.00
Contractor Company:
Contractor Name: R & L SYSTEMS, INC.

ADJOINING PROPERTY FINDINGS

Date: **1/7/1999**
Permit Type:
Description:

Permit Description:
Work Class:
Proposed Use:
Permit Number: B185546
Status: COMPLETED
Valuation: $0.00
Contractor Company:
Contractor Name: JUBILEE ELEC. CORP.

Date: **5/17/1997**
Permit Type:
Description:

Permit Description:
Work Class:
Proposed Use:
Permit Number: B165777
Status: AWAITING INSPECTION REQUEST
Valuation: $0.00
Contractor Company:
Contractor Name: E. FITZGERALD ELEC CO INC

Date: **6/13/1995**
Permit Type:
Description:

Permit Description:
Work Class:
Proposed Use:
Permit Number: M132669
Status: COMPLETED
Valuation: $0.00
Contractor Company:
Contractor Name: VINTAGE ELEC. SERVICE INC

ADJOINING PROPERTY FINDINGS

Date: **2/28/1995**
Permit Type:
Description:

Permit Description:
Work Class:
Proposed Use:
Permit Number: B137557
Status: COMPLETED
Valuation: $0.00
Contractor Company:
Contractor Name: COMBINED ELECTRIC CORP.

Date: **11/30/1993**
Permit Type:
Description:

Permit Description:
Work Class:
Proposed Use:
Permit Number: B120065
Status: COMPLETED
Valuation: $0.00
Contractor Company:
Contractor Name: CRUZ ELECTRIC CORP.

Date: **5/7/1987**
Permit Type:
Description:

Permit Description:
Work Class:
Proposed Use:
Permit Number: B020470
Status: COMPLETED
Valuation: $0.00
Contractor Company:
Contractor Name: J. P. ACEVEDO & SON INC.

ADJOINING PROPERTY FINDINGS

339 LAFAYETTE ST

Date:	**4/12/2012**
Permit Type:	**EQ OT**
Description:	**INSTALLATION OF A TEMPORARY SAFETY DEBRIS NETTING AS A TEMPORARY REPLACEMENT FOR SIDEWALK SHED AS REQUESTED BY THE NYCTA IN CONNECTION WITH A SUBWAY RENOVATION PROJECT AS PER PLAN AT 339 LAFAYETTE STREET. WORK SHALL COMPLY WITH 2008 BUIDLING CODE CHAPTER 33. NO CHANGE IN USE, EGRESS OR OCCUPANCY.**
Permit Description:	**CONSTRUCTION EQUIPMENT OTHER CONSTRUCTION EQUIPMENT**
Work Class:	
Proposed Use:	OTHER COM
Permit Number:	120718679-01-EQ OT
Status:	ISSUED
Valuation:	$0.00
Contractor Company:	
Contractor Name:	CS BRIDGE CORP, FERNANDEZ CONSTRUCT CORP

Date:	**6/8/2011**
Permit Type:	**EQ OT**
Description:	**INSTALLATION OF A TEMPORARY SAFETY DEBRIS NETTING AS A TEMPORARY REPLACEMENT FOR SIDEWALK SHED AS REQUESTED BY THE NYCTA IN CONNECTION WITH A SUBWAY RENOVATION PROJECT AS PER PLAN AT 339 LAFAYETTE STREET. WORK SHALL COMPLY WITH 2008 BUIDLING CODE CHAPTER 33. NO CHANGE IN USE, EGRESS OR OCCUPANCY.**
Permit Description:	**CONSTRUCTION EQUIPMENT OTHER CONSTRUCTION EQUIPMENT**
Work Class:	
Proposed Use:	OTHER COM
Permit Number:	120718679-01-EQ OT
Status:	ISSUED
Valuation:	$0.00
Contractor Company:	
Contractor Name:	CS BRIDGE CORP, FERNANDEZ CONSTRUCT CORP

ADJOINING PROPERTY FINDINGS

Date:	**6/10/2008**
Permit Type:	**EW OT**
Description:	**Facade repair and replacing existing roof stair bulkhead. No change, to use, egress or occupancy.**
Permit Description:	**EQUIPMENT WORK OTHER CONSTRUCTION EQUIPMENT**
Work Class:	
Proposed Use:	OTHER
Permit Number:	104657774-01-EW OT
Status:	ISSUED
Valuation:	$35,000.00
Contractor Company:	
Contractor Name:	GALILEO WORKS INC., R & L CONSTRUCTION CO INC

Date:	**3/17/1993**
Permit Type:	
Description:	
Permit Description:	
Work Class:	
Proposed Use:	
Permit Number:	M104680
Status:	COMPLETED
Valuation:	$0.00
Contractor Company:	
Contractor Name:	BARTH-GROSS ELEC. CO., IN

ADJOINING PROPERTY FINDINGS

345 LAFAYETTE ST

Date:	**3/1/2011**
Permit Type:	**EQ SH**
Description:	**INSTALLATION OF TEMPORARY HEAVY DUTY SIDEWALK SHED FOR REMEDIAL REPAIRS AS PER PLANS. NO CHANGE IN USE, EGRESS OR OCCUPANCY. SIDEWALK SHED SHALL COMPLY WITH CHAPTER #33 OF THE NYC BUILDING CODE. NO STORAGE PERMITTED ON SIDEWALK SHED. LIVE LOAD 300PSF.**
Permit Description:	**CONSTRUCTION EQUIPMENT SIDEWALK SHED**
Work Class:	
Proposed Use:	OTHER COM
Permit Number:	120601679-01-EQ SH
Status:	ISSUED
Valuation:	$0.00
Contractor Company:	
Contractor Name:	NY LADDER&SCAFFOLDING COR, NEW YORK LADDER & SCAFFOL

Date:	**4/7/2010**
Permit Type:	
Description:	
Permit Description:	
Work Class:	
Proposed Use:	
Permit Number:	M301505
Status:	AWAITING INSPECTION REQUEST
Valuation:	$0.00
Contractor Company:	
Contractor Name:	ALEF ELEC'L CONTR'G INC

ADJOINING PROPERTY FINDINGS

Date: **3/1/2010**
Permit Type: **EQ SH**
Description:

Permit Description: **CONSTRUCTION EQUIPMENT SIDEWALK SHED**
Work Class:
Proposed Use:
Permit Number: 104695849-01-EQ SH
Status: ISSUED
Valuation: $0.00
Contractor Company:
Contractor Name: NY LADDER&SCAFFOLDING COR, NEW YORK LADDER & SCAFFOL

Date: **3/4/2009**
Permit Type: **EQ SH**
Description:

Permit Description: **CONSTRUCTION EQUIPMENT SIDEWALK SHED**
Work Class:
Proposed Use:
Permit Number: 104695849-01-EQ SH
Status: ISSUED
Valuation: $0.00
Contractor Company:
Contractor Name: NY LADDER&SCAFFOLDING COR, NEW YORK LADDER & SCAFFOL

Date: **9/8/2008**
Permit Type: **EQ SH**
Description: **INSTALLATION OF A HEAVY DUTY SIDEWALK SHED 142' DURING FACADE REPAIR. NO CHANGE IN USE, EGRESS OR OCCUPANCY. SHED TO COMPLY WITH LL33/91 AND TPPN 9/99.**

Permit Description: **CONSTRUCTION EQUIPMENT SIDEWALK SHED**
Work Class:
Proposed Use: OTHER
Permit Number: 104695849-01-EQ SH
Status: ISSUED
Valuation: $0.00
Contractor Company:
Contractor Name: NY LADDER&SCAFFOLDING COR, NEW YORK LADDER & SCAFFOL

ADJOINING PROPERTY FINDINGS

Date:	**4/5/2007**
Permit Type:	**EQ SH**
Description:	**INSTALLATION OF A HEAVY DUTY SIDEWALK SHED 142' DURING FACADE REPAIR. NO CHANGE IN USE, EGRESS OR OCCUPANCY. SHED TO COMPLY WITH LL33/91 AND TPPN 9/99.**
Permit Description:	**CONSTRUCTION EQUIPMENT SIDEWALK SHED**
Work Class:	
Proposed Use:	OTHER
Permit Number:	104695849-01-EQ SH
Status:	ISSUED
Valuation:	$0.00
Contractor Company:	
Contractor Name:	NY LADDER&SCAFFOLDING COR, NEW YORK LADDER & SCAFFOL

Date:	**4/4/2007**
Permit Type:	
Description:	
Permit Description:	
Work Class:	
Proposed Use:	
Permit Number:	M265501
Status:	AWAITING INSPECTION REQUEST
Valuation:	$0.00
Contractor Company:	
Contractor Name:	BOROWIDE ELECT'L CONTR'S

Date:	**3/15/2007**
Permit Type:	
Description:	
Permit Description:	
Work Class:	
Proposed Use:	
Permit Number:	M264448
Status:	ADMINISTRATIVELY CLOSED (MINOR WORK)
Valuation:	$0.00
Contractor Company:	
Contractor Name:	BOROWIDE ELECT'L CONTR'S

ADJOINING PROPERTY FINDINGS

Date:	**2/22/2007**
Permit Type:	**EQ SH**
Description:	**INSTALLATION OF HEAVY DUTY SIDEWALKSHED 12' DURING FACADE REPAIR.NO CHANGE INUSE. EGRESS OR OCCUPANCY. SHED TO COMPLY WITH LL33/91 AND TPPN 9/99.**
Permit Description:	**CONSTRUCTION EQUIPMENT SIDEWALK SHED**
Work Class:	
Proposed Use:	OTHER
Permit Number:	104682318-01-EQ SH
Status:	ISSUED
Valuation:	$0.00
Contractor Company:	
Contractor Name:	NY LADDER&SCAFFOLDING COR, NEW YORK LADDER & SCAFFOL

Date:	**8/1/2000**
Permit Type:	
Description:	
Permit Description:	
Work Class:	
Proposed Use:	
Permit Number:	M191882
Status:	CLOSED/CANCELLED
Valuation:	$0.00
Contractor Company:	
Contractor Name:	MIDWAY ELECTRICAL CONTR.,

Date:	**6/2/1998**
Permit Type:	
Description:	
Permit Description:	
Work Class:	
Proposed Use:	
Permit Number:	B178179
Status:	COMPLETED
Valuation:	$0.00
Contractor Company:	
Contractor Name:	FERVENT ELECTRICAL CORP.

ADJOINING PROPERTY FINDINGS

MERCER ST

200 MERCER ST

Date:	**5/16/2012**
Permit Type:	**EW MH**
Description:	**APARTMENT INTERIOR RENOVATION, PLUMBING AND MECHANICAL WORK. NO CHANGE IN USE EGRESS OR OCCUPANCY.**
Permit Description:	**EQUIPMENT WORK MECHANICAL/HVAC**
Work Class:	
Proposed Use:	OTHER RES
Permit Number:	120862138-01-EW MH
Status:	ISSUED
Valuation:	$202,325.00
Contractor Company:	
Contractor Name:	HAMILTON AIR COMPANY, INC

Date:	**5/14/2012**
Permit Type:	**EW OT**
Description:	**FILING FOR JOIST REINFORCEMENT IN APARTMENT 4B. NO CHANGE IN USE, EGRESS OR OCCUPANCY.**
Permit Description:	**EQUIPMENT WORK OTHER CONSTRUCTION EQUIPMENT**
Work Class:	
Proposed Use:	OTHER RES
Permit Number:	121029813-01-EW OT
Status:	ISSUED
Valuation:	$27,000.00
Contractor Company:	
Contractor Name:	TINAJ CONSTRUCTION CORP

ADJOINING PROPERTY FINDINGS

Date:	**5/4/2012**
Permit Type:	**PL**
Description:	**APARTMENT INTERIOR RENOVATION, PLUMBING AND MECHANICAL WORK. NO CHANGE IN USE EGRESS OR OCCUPANCY.**
Permit Description:	**PLUMBING**
Work Class:	
Proposed Use:	OTHER RES
Permit Number:	120862138-01-PL
Status:	ISSUED
Valuation:	$202,325.00
Contractor Company:	
Contractor Name:	T.N.T PLBG & HTG, INC, T.N.T PLBG & HTG INC, T.N.T. PLUMBING & HEATING INC

Date:	**4/2/2012**
Permit Type:	**EW OT**
Description:	**APARTMENT INTERIOR RENOVATION, PLUMBING AND MECHANICAL WORK. NO CHANGE IN USE EGRESS OR OCCUPANCY.**
Permit Description:	**EQUIPMENT WORK OTHER CONSTRUCTION EQUIPMENT**
Work Class:	
Proposed Use:	OTHER RES
Permit Number:	120862138-01-EW OT
Status:	ISSUED
Valuation:	$202,325.00
Contractor Company:	
Contractor Name:	EAGLE TWO CONSTRUCTION IN

ADJOINING PROPERTY FINDINGS

Date:	**2/16/2012**
Permit Type:	**PL**
Description:	**MECHANICAL AND PLUMBING WORK IN CONJUNCTION WITH APARTMENT RENOVATION AS SHOWN ON PLANS FILED HEREWITH.**
Permit Description:	**PLUMBING**
Work Class:	
Proposed Use:	OTHER
Permit Number:	120858688-02-PL
Status:	ISSUED
Valuation:	$100,500.00
Contractor Company:	
Contractor Name:	QMB PLUMBING & HEATING IN, QMB PLUMBING & HTG INC, QMB PLUMBING & HEATING INC.

Date:	**1/30/2012**
Permit Type:	**EW OT**
Description:	**APARTMENT RENOVATION TO INCLUDE NON-STRUCTURAL DEMO, GENERAL CONSTRUCTION WORK AS SHOWN. RENOVATE EXISTING STAIR BULKHEAD AND SKYLIGHT AT ROOF ALONG WITH NEW ROOF OPENING FOR PROPOSED DUMBWAITER EQUIPMENT.**
Permit Description:	**EQUIPMENT WORK OTHER CONSTRUCTION EQUIPMENT**
Work Class:	
Proposed Use:	OTHER RES
Permit Number:	120858688-01-EW OT
Status:	ISSUED
Valuation:	$191,650.00
Contractor Company:	
Contractor Name:	HNL CONSTRUCTION COMPANY

ADJOINING PROPERTY FINDINGS

Date:	**1/30/2012**
Permit Type:	**EW MH**
Description:	**MECHANICAL AND PLUMBING WORK IN CONJUNCTION WITH APARTMENT RENOVATION AS SHOWN ON PLANS FILED HEREWITH.**
Permit Description:	**EQUIPMENT WORK MECHANICAL/HVAC**
Work Class:	
Proposed Use:	OTHER
Permit Number:	120858688-02-EW MH
Status:	ISSUED
Valuation:	$100,500.00
Contractor Company:	
Contractor Name:	HNL CONSTRUCTION COMPANY

Date:	**1/30/2012**
Permit Type:	**EW OT**
Description:	**STRUCTURAL WORK AS SHOWN ON PLANS FILED HEREWITH, IN CONJUNCTION WITH NEW PROJECT RENOVATION.**
Permit Description:	**EQUIPMENT WORK OTHER CONSTRUCTION EQUIPMENT**
Work Class:	
Proposed Use:	OTHER
Permit Number:	120858688-03-EW OT
Status:	ISSUED
Valuation:	$40,000.00
Contractor Company:	
Contractor Name:	HNL CONSTRUCTION COMPANY

ADJOINING PROPERTY FINDINGS

Date:	**12/8/2011**
Permit Type:	**PL**
Description:	**RENOVATION OF APARTMENT; NEW CONSTRUCTION; INSTALLATION OF PLUMBING FIXTURES; MECHANICAL WORK AS PER PLAN; NO CHANGE OF USE, EGRESS OR OCCUPANCY.**
Permit Description:	**PLUMBING**
Work Class:	
Proposed Use:	OTHER RES
Permit Number:	120858241-01-PL
Status:	ISSUED
Valuation:	$233,100.00
Contractor Company:	
Contractor Name:	EMR MECHANICAL CORP, RETCON MECHANICAL CORP

Date:	**12/2/2011**
Permit Type:	**EW MH**
Description:	**RENOVATION OF APARTMENT; NEW CONSTRUCTION; INSTALLATION OF PLUMBING FIXTURES; MECHANICAL WORK AS PER PLAN; NO CHANGE OF USE, EGRESS OR OCCUPANCY.**
Permit Description:	**EQUIPMENT WORK MECHANICAL/HVAC**
Work Class:	
Proposed Use:	OTHER RES
Permit Number:	120858241-01-EW MH
Status:	ISSUED
Valuation:	$233,100.00
Contractor Company:	
Contractor Name:	TINAJ CONSTRUCTION CORP

ADJOINING PROPERTY FINDINGS

Date:	**12/2/2011**
Permit Type:	**EW OT**
Description:	**RENOVATION OF APARTMENT; NEW CONSTRUCTION; INSTALLATION OF PLUMBING FIXTURES; MECHANICAL WORK AS PER PLAN; NO CHANGE OF USE, EGRESS OR OCCUPANCY.**
Permit Description:	**EQUIPMENT WORK OTHER CONSTRUCTION EQUIPMENT**
Work Class:	
Proposed Use:	OTHER RES
Permit Number:	120858241-01-EW OT
Status:	ISSUED
Valuation:	$233,100.00
Contractor Company:	
Contractor Name:	TINAJ CONSTRUCTION CORP

Date:	**11/23/2011**
Permit Type:	**EW SP**
Description:	**MODIFY EXIST. SPRINKLER PIPING AS SHOWN ON PLANS FOR APT. 4B NO CHANGE IN USE,EGRESS OR OCCUPANCY.**
Permit Description:	**EQUIPMENT WORK SPRINKLER**
Work Class:	
Proposed Use:	OTHER RES
Permit Number:	120752202-01-EW SP
Status:	ISSUED
Valuation:	$12,000.00
Contractor Company:	
Contractor Name:	ASCO SPRINKLER CO.,INC, GOULD AUTOMATIC SPR CO IN

ADJOINING PROPERTY FINDINGS

Date:	**3/29/2011**
Permit Type:	**EW OT**
Description:	**REMOVAL OF NON-BEARING PARTITIONS AND FINISHES. NO CHANGE TO OCCUPANCY, USE OR EGRESS.**
Permit Description:	**EQUIPMENT WORK OTHER CONSTRUCTION EQUIPMENT**
Work Class:	
Proposed Use:	OTHER RES
Permit Number:	120641706-01-EW OT
Status:	ISSUED
Valuation:	$20,900.00
Contractor Company:	
Contractor Name:	TINAJ CONSTRUCTION CORP

Date:	**3/24/2011**
Permit Type:	**EQ SH**
Description:	**INSTALLATION OF HEAVY DUTY SIDEWALK SHED A TOTAL OF 142 L.F. AS PER PLANS. DURING REMEDIAL REPAIRS, WORK SHALL COMPLY WITH 2008 BUILDING CODE CHAPTER 33. NO CHANGE IN USE, EGRESS OR OCCUPANCY.**
Permit Description:	**CONSTRUCTION EQUIPMENT SIDEWALK SHED**
Work Class:	
Proposed Use:	OTHER RES
Permit Number:	120625403-01-EQ SH
Status:	ISSUED
Valuation:	$0.00
Contractor Company:	
Contractor Name:	POWERS BRIDGING & SCAFF, POWERS BRIDGING & SCAFFOL

ADJOINING PROPERTY FINDINGS

Date: **2/23/2011**
Permit Type:
Description:

Permit Description:
Work Class:
Proposed Use:
Permit Number: M311700
Status: AWAITING INSPECTION REQUEST
Valuation: $0.00
Contractor Company:
Contractor Name: EVERGREEN ELECTRICAL CORP

Date: **7/28/2010**
Permit Type:
Description:

Permit Description:
Work Class:
Proposed Use:
Permit Number: M305109
Status: AWAITING INSPECTION REQUEST
Valuation: $0.00
Contractor Company:
Contractor Name: PHILIP A. ROBINSON

Date: **11/6/2009**
Permit Type: **PL**
Description:

Permit Description: **PLUMBING**
Work Class:
Proposed Use:
Permit Number: 110219870-01-PL
Status: ISSUED
Valuation: $0.00
Contractor Company:
Contractor Name: TESTERMAN MECH INC, TESTERMAN MECHANICAL INC

ADJOINING PROPERTY FINDINGS

Date: **7/8/2009**
Permit Type:
Description:

Permit Description:
Work Class:
Proposed Use:
Permit Number: M294129
Status: COMPLETED
Valuation: $0.00
Contractor Company:
Contractor Name: ID ELECTRIC CORP.

Date: **4/21/2009**
Permit Type: **EW OT**
Description:

Permit Description: **EQUIPMENT WORK OTHER CONSTRUCTION EQUIPMENT**
Work Class:
Proposed Use:
Permit Number: 110219870-01-EW OT
Status: ISSUED
Valuation: $0.00
Contractor Company:
Contractor Name: POLER CONTRACTING INC

Date: **4/20/2009**
Permit Type: **PL**
Description:

Permit Description: **PLUMBING**
Work Class:
Proposed Use:
Permit Number: 104911366-01-PL
Status: ISSUED
Valuation: $0.00
Contractor Company:
Contractor Name: QMB PLUMBING & HEATING IN, QMB PLUMBING & HTG INC, QMB PLUMBING & HEATING INC.

ADJOINING PROPERTY FINDINGS

Date:	**5/29/2008**
Permit Type:	**EW OT**
Description:	**Interior renovations to existing apartment (3A/4A) as shown on plans filed herewith. No change in use, egress, or occupancy.**
Permit Description:	**EQUIPMENT WORK OTHER CONSTRUCTION EQUIPMENT**
Work Class:	
Proposed Use:	OTHER
Permit Number:	104911366-01-EW OT
Status:	ISSUED
Valuation:	$110,000.00
Contractor Company:	
Contractor Name:	ORIENTAL CONSTRUCTION LLC

Date:	**5/29/2008**
Permit Type:	**EW MH**
Description:	**Structural, mechanical, and sprinkler work for existing apartment (3A/4A) as shown on plans filed herewith. No change in use, egress, or occupancy.**
Permit Description:	**EQUIPMENT WORK MECHANICAL/HVAC**
Work Class:	
Proposed Use:	OTHER
Permit Number:	104911366-02-EW MH
Status:	ISSUED
Valuation:	$61,000.00
Contractor Company:	
Contractor Name:	ORIENTAL CONSTRUCTION LLC

ADJOINING PROPERTY FINDINGS

Date:	**4/28/2008**
Permit Type:	**PL**
Description:	**Interior renovations to existing apartment (3A/4A) as shown on plans filed herewith. No change in use, egress, or occupancy.**
Permit Description:	**PLUMBING**
Work Class:	
Proposed Use:	OTHER
Permit Number:	104911366-01-PL
Status:	ISSUED
Valuation:	$110,000.00
Contractor Company:	
Contractor Name:	QMB PLUMBING & HEATING IN, QMB PLUMBING & HTG INC, QMB PLUMBING & HEATING INC.

Date:	**4/28/2008**
Permit Type:	**EW SP**
Description:	**Structural, mechanical, and sprinkler work for existing apartment (3A/4A) as shown on plans filed herewith. No change in use, egress, or occupancy.**
Permit Description:	**EQUIPMENT WORK SPRINKLER**
Work Class:	
Proposed Use:	OTHER
Permit Number:	104911366-02-EW SP
Status:	ISSUED
Valuation:	$61,000.00
Contractor Company:	
Contractor Name:	QMB PLUMBING & HEATING IN, QMB PLUMBING & HTG INC, QMB PLUMBING & HEATING INC.

ADJOINING PROPERTY FINDINGS

Date:	**4/9/2008**
Permit Type:	**PL**
Description:	**RELOCATE TOILET FIXTURES AND INCREASE AREA OF CLOSET FACILITIES**
Permit Description:	**PLUMBING**
Work Class:	
Proposed Use:	OTHER A
Permit Number:	110219870-01-PL
Status:	ISSUED
Valuation:	$11,500.00
Contractor Company:	
Contractor Name:	TESTERMAN MECHANICAL INC, TESTERMAN MECHANICAL INC., TESTERMAN MECH. INC, TESTERMAN MECH. INC., TEST

Date:	**4/4/2008**
Permit Type:	**EW OT**
Description:	**RELOCATE TOILET FIXTURES AND INCREASE AREA OF CLOSET FACILITIES**
Permit Description:	**EQUIPMENT WORK OTHER CONSTRUCTION EQUIPMENT**
Work Class:	
Proposed Use:	OTHER A
Permit Number:	110219870-01-EW OT
Status:	ISSUED
Valuation:	$11,500.00
Contractor Company:	
Contractor Name:	LEVELING THE SLOPE ALL CONT, LEVELING THE SLOPE ALL CUSTOM, LEVELING THE SLOPE ALL/CUST. CON, LEVELI

Date:	**2/16/2008**
Permit Type:	
Description:	
Permit Description:	
Work Class:	
Proposed Use:	
Permit Number:	M277273
Status:	AWAITING INSPECTION REQUEST
Valuation:	$0.00
Contractor Company:	
Contractor Name:	RM ELECTRIC CO., INC.

ADJOINING PROPERTY FINDINGS

Date:	**2/1/2008**
Permit Type:	**EW OT**
Description:	**Structural, mechanical, and sprinkler work for existing apartment (3A/4A) as shown on plans filed herewith. No change in use, egress, or occupancy.**
Permit Description:	**EQUIPMENT WORK OTHER CONSTRUCTION EQUIPMENT**
Work Class:	
Proposed Use:	OTHER
Permit Number:	104911366-02-EW OT
Status:	ISSUED
Valuation:	$61,000.00
Contractor Company:	
Contractor Name:	ORIENTAL CONSTRUCTION LLC

Date:	**1/24/2008**
Permit Type:	**EW OT**
Description:	**Interior renovations to existing apartment (3A/4A) as shown on plans filed herewith. No change in use, egress, or occupancy.**
Permit Description:	**EQUIPMENT WORK OTHER CONSTRUCTION EQUIPMENT**
Work Class:	
Proposed Use:	OTHER
Permit Number:	104911366-01-EW OT
Status:	ISSUED
Valuation:	$110,000.00
Contractor Company:	
Contractor Name:	ORIENTAL CONSTRUCTION LLC

ADJOINING PROPERTY FINDINGS

Date:	**1/24/2008**
Permit Type:	**EW MH**
Description:	**Structural, mechanical, and sprinkler work for existing apartment (3A/4A) as shown on plans filed herewith. No change in use, egress, or occupancy.**
Permit Description:	**EQUIPMENT WORK MECHANICAL/HVAC**
Work Class:	
Proposed Use:	OTHER
Permit Number:	104911366-02-EW MH
Status:	ISSUED
Valuation:	$61,000.00
Contractor Company:	
Contractor Name:	ORIENTAL CONSTRUCTION LLC

Date:	**7/12/2007**
Permit Type:	**PL**
Description:	**Renovation of an existing apartment #4F on the 4th floor. Architectural, plumbing and mechanical work. No change in use, occupancy or egress.**
Permit Description:	**PLUMBING**
Work Class:	
Proposed Use:	OTHER
Permit Number:	104795143-01-PL
Status:	ISSUED
Valuation:	$37,000.00
Contractor Company:	
Contractor Name:	QMB PLUMBING & HEATING IN, QMB PLUMBING & HTG INC, QMB PLUMBING & HEATING INC.

ADJOINING PROPERTY FINDINGS

Date:	**7/9/2007**
Permit Type:	**EW MH**
Description:	**Renovation of an existing apartment #4F on the 4th floor. Architectural, plumbing and mechanical work. No change in use, occupancy or egress.**
Permit Description:	**EQUIPMENT WORK MECHANICAL/HVAC**
Work Class:	
Proposed Use:	OTHER
Permit Number:	104795143-01-EW MH
Status:	ISSUED
Valuation:	$37,000.00
Contractor Company:	
Contractor Name:	MC SQUARED CORP

Date:	**7/9/2007**
Permit Type:	**EW OT**
Description:	**Renovation of an existing apartment #4F on the 4th floor. Architectural, plumbing and mechanical work. No change in use, occupancy or egress.**
Permit Description:	**EQUIPMENT WORK OTHER CONSTRUCTION EQUIPMENT**
Work Class:	
Proposed Use:	OTHER
Permit Number:	104795143-01-EW OT
Status:	ISSUED
Valuation:	$37,000.00
Contractor Company:	
Contractor Name:	MC SQUARED CORP

Date:	**6/7/2007**
Permit Type:	
Description:	
Permit Description:	
Work Class:	
Proposed Use:	
Permit Number:	M268032
Status:	COMPLETED
Valuation:	$0.00
Contractor Company:	
Contractor Name:	LOTUS ELECTRIC

ADJOINING PROPERTY FINDINGS

Date:	**11/6/2006**
Permit Type:	**EW SP**
Description:	**General construction including demolition, drywall partitions, structural modifications, sprinkler and plumbing revisions on the cellar and sub-cellar. No change to occupancy, use or egress.**
Permit Description:	**EQUIPMENT WORK SPRINKLER**
Work Class:	
Proposed Use:	OTHER
Permit Number:	104411281-01-EW SP
Status:	ISSUED
Valuation:	$77,500.00
Contractor Company:	
Contractor Name:	C2 PLUMBING CORP, CASE PLUMBING LLC

Date:	**11/6/2006**
Permit Type:	**PL**
Description:	**General construction including demolition, drywall partitions, structural modifications, sprinkler and plumbing revisions on the cellar and sub-cellar. No change to occupancy, use or egress.**
Permit Description:	**PLUMBING**
Work Class:	
Proposed Use:	OTHER
Permit Number:	104411281-01-PL
Status:	ISSUED
Valuation:	$77,500.00
Contractor Company:	
Contractor Name:	C2 PLUMBING CORP, CASE PLUMBING LLC

ADJOINING PROPERTY FINDINGS

Date:	**11/3/2006**
Permit Type:	
Description:	
Permit Description:	
Work Class:	
Proposed Use:	
Permit Number:	M260815
Status:	AWAITING INSPECTION REQUEST
Valuation:	$0.00
Contractor Company:	
Contractor Name:	ID ELECTRIC CORP.

Date:	**5/9/2006**
Permit Type:	**EW OT**
Description:	**General construction including demolition, drywall partitions, structural modifications, sprinkler and plumbing revisions on the cellar and sub-cellar. No change to occupancy, use or egress.**
Permit Description:	**EQUIPMENT WORK OTHER CONSTRUCTION EQUIPMENT**
Work Class:	
Proposed Use:	OTHER
Permit Number:	104411281-01-EW OT
Status:	ISSUED
Valuation:	$77,500.00
Contractor Company:	
Contractor Name:	ORIENTAL CONSTRUCTION LLC

ADJOINING PROPERTY FINDINGS

Date:	**3/30/2006**
Permit Type:	**PL**
Description:	**Interior alterations to existing apartment 3f. General Constuction, plumbing work, and minor mechanical work filed herewith. No change to use, egress, or occupancy.**
Permit Description:	**PLUMBING**
Work Class:	
Proposed Use:	OTHER
Permit Number:	104353361-01-PL
Status:	ISSUED
Valuation:	$160,000.00
Contractor Company:	
Contractor Name:	C2 PLUMBING CORP, CASE PLUMBING LLC

Date:	**3/6/2006**
Permit Type:	**EW MH**
Description:	**Interior alterations to existing apartment 3f. General Constuction, plumbing work, and minor mechanical work filed herewith. No change to use, egress, or occupancy.**
Permit Description:	**EQUIPMENT WORK MECHANICAL/HVAC**
Work Class:	
Proposed Use:	OTHER
Permit Number:	104353361-01-EW MH
Status:	ISSUED
Valuation:	$160,000.00
Contractor Company:	
Contractor Name:	ORIENTAL CONSTRUCTION LLC

ADJOINING PROPERTY FINDINGS

Date:	**3/6/2006**
Permit Type:	**EW OT**
Description:	**Interior alterations to existing apartment 3f. General Constuction, plumbing work, and minor mechanical work filed herewith. No change to use, egress, or occupancy.**
Permit Description:	**EQUIPMENT WORK OTHER CONSTRUCTION EQUIPMENT**
Work Class:	
Proposed Use:	OTHER
Permit Number:	104353361-01-EW OT
Status:	ISSUED
Valuation:	$160,000.00
Contractor Company:	
Contractor Name:	ORIENTAL CONSTRUCTION LLC

Date:	**5/12/2005**
Permit Type:	**EW OT**
Description:	**RENOVATIONS TO EXISTING APT WORK TO INC LUCDE PARTITIONS AND PLUMBING M DIFCICATIONS NOCHANGES**
Permit Description:	**EQUIPMENT WORK OTHER CONSTRUCTION EQUIPMENT**
Work Class:	
Proposed Use:	OTHER
Permit Number:	103851217-01-EW OT
Status:	ISSUED
Valuation:	$41,000.00
Contractor Company:	
Contractor Name:	A.G.C CONTRACTORS INC

ADJOINING PROPERTY FINDINGS

Date:	**5/6/2005**
Permit Type:	**PL**
Description:	**remodel bathrooms, minor additional construction work, no change to use, egress or occupancy**
Permit Description:	**PLUMBING**
Work Class:	
Proposed Use:	OTHER
Permit Number:	103922070-01-PL
Status:	ISSUED
Valuation:	$60,000.00
Contractor Company:	
Contractor Name:	WASOFF PLBG & UTILITY CO, WASOFF PLUM&UTILITY CO IN, WASOFF PLBG. & UTL.CO INC, EAST PORT EXCAV INC

Date:	**4/12/2005**
Permit Type:	**EW OT**
Description:	**remodel bathrooms, minor additional construction work, no change to use, egress or occupancy**
Permit Description:	**EQUIPMENT WORK OTHER CONSTRUCTION EQUIPMENT**
Work Class:	
Proposed Use:	OTHER
Permit Number:	103922070-01-EW OT
Status:	ISSUED
Valuation:	$60,000.00
Contractor Company:	
Contractor Name:	ORIENTAL CONSTRUCTION LLC

ADJOINING PROPERTY FINDINGS

Date:	**9/10/2004**
Permit Type:	**PL**
Description:	**RENOVATIONS TO EXISTING APT WORK TO INC LUCDE PARTITIONS AND PLUMBING M DIFCICATIONS NOCHANGES**
Permit Description:	**PLUMBING**
Work Class:	
Proposed Use:	OTHER
Permit Number:	103851217-01-PL
Status:	ISSUED
Valuation:	$41,000.00
Contractor Company:	
Contractor Name:	IDEAL PLUMBING CORP

Date:	**8/27/2004**
Permit Type:	**EW OT**
Description:	**RENOVATIONS TO EXISTING APT WORK TO INC LUCDE PARTITIONS AND PLUMBING M DIFCICATIONS NOCHANGES**
Permit Description:	**EQUIPMENT WORK OTHER CONSTRUCTION EQUIPMENT**
Work Class:	
Proposed Use:	OTHER
Permit Number:	103851217-01-EW OT
Status:	ISSUED
Valuation:	$41,000.00
Contractor Company:	
Contractor Name:	A.G.C CONTRACTORS INC

ADJOINING PROPERTY FINDINGS

Date: **8/11/2004**
Permit Type: **EW SP**
Description:

Permit Description: **EQUIPMENT WORK SPRINKLER**
Work Class:
Proposed Use: OTHER
Permit Number: 103536782-02-EW SP
Status: ISSUED
Valuation: $149,000.00
Contractor Company:
Contractor Name: CHIEF FIRE SPRINKLER CO INC, CHIEF FIRE SPRINK, CO, CHEIF FIRE SPRINKLER CO INC, CHIEF FIRE SPRINKL

Date: **8/9/2004**
Permit Type: **PL**
Description:

Permit Description: **PLUMBING**
Work Class:
Proposed Use: OTHER
Permit Number: 103536782-02-PL
Status: ISSUED
Valuation: $149,000.00
Contractor Company:
Contractor Name: WASOFF PLBG & UTILITY CO, WASOFF PLUM&UTILITY CO IN, WASOFF PLBG. & UTL.CO INC, EAST PORT EXCAV INC

Date: **6/14/2004**
Permit Type: **EW OT**
Description: **2125295688**

Permit Description: **EQUIPMENT WORK OTHER CONSTRUCTION EQUIPMENT**
Work Class:
Proposed Use: OTHER
Permit Number: 103536782-01-EW OT
Status: ISSUED
Valuation: $144,000.00
Contractor Company:
Contractor Name: ORIENTAL CONSTRUCTION LLC

ADJOINING PROPERTY FINDINGS

Date: **6/14/2004**
Permit Type: **EW MH**
Description:

Permit Description: **EQUIPMENT WORK MECHANICAL/HVAC**
Work Class:
Proposed Use: OTHER
Permit Number: 103536782-02-EW MH
Status: ISSUED
Valuation: $149,000.00
Contractor Company:
Contractor Name: ORIENTAL CONSTRUCTION LLC

Date: **6/4/2004**
Permit Type:
Description:

Permit Description:
Work Class:
Proposed Use:
Permit Number: M234663
Status: COMPLETED
Valuation: $0.00
Contractor Company:
Contractor Name: ID ELECTRIC CORP.

Date: **5/19/2004**
Permit Type: **EW OT**
Description: **2125295688**

Permit Description: **EQUIPMENT WORK OTHER CONSTRUCTION EQUIPMENT**
Work Class:
Proposed Use: OTHER
Permit Number: 103536782-01-EW OT
Status: ISSUED
Valuation: $144,000.00
Contractor Company:
Contractor Name: ORIENTAL CONSTRUCTION LLC

ADJOINING PROPERTY FINDINGS

Date: **12/31/2003**
Permit Type: **EW OT**
Description: **2125295688**

Permit Description: **EQUIPMENT WORK OTHER CONSTRUCTION EQUIPMENT**
Work Class:
Proposed Use: OTHER
Permit Number: 103536782-01-EW OT
Status: ISSUED
Valuation: $144,000.00
Contractor Company:
Contractor Name: ORIENTAL CONSTRUCTION LLC

Date: **12/31/2003**
Permit Type: **EW MH**
Description:

Permit Description: **EQUIPMENT WORK MECHANICAL/HVAC**
Work Class:
Proposed Use: OTHER
Permit Number: 103536782-02-EW MH
Status: ISSUED
Valuation: $149,000.00
Contractor Company:
Contractor Name: ORIENTAL CONSTRUCTION LLC

Date: **12/31/2003**
Permit Type: **EW OT**
Description:

Permit Description: **EQUIPMENT WORK OTHER CONSTRUCTION EQUIPMENT**
Work Class:
Proposed Use: OTHER
Permit Number: 103536782-02-EW OT
Status: ISSUED
Valuation: $149,000.00
Contractor Company:
Contractor Name: ORIENTAL CONSTRUCTION LLC

ADJOINING PROPERTY FINDINGS

Date: **11/6/2003**
Permit Type: **EW OT**
Description:

Permit Description: **EQUIPMENT WORK OTHER CONSTRUCTION EQUIPMENT**
Work Class:
Proposed Use:
Permit Number: 102922946-01-EW OT
Status: ISSUED
Valuation: $0.00
Contractor Company:
Contractor Name: TRIBECA WORK GROUP, TRIBECA WORK GROUP INC., TRIBECA WORK GRP, CDJ BUILDERS CORP

Date: **10/29/2003**
Permit Type:
Description:

Permit Description:
Work Class:
Proposed Use:
Permit Number: M228140
Status: COMPLETED
Valuation: $0.00
Contractor Company:
Contractor Name: E.S.B. ELECTRIC CORP.

Date: **7/15/2003**
Permit Type: **PL**
Description:

Permit Description: **PLUMBING**
Work Class:
Proposed Use:
Permit Number: 103335945-01-PL
Status: ISSUED
Valuation: $0.00
Contractor Company:
Contractor Name: C2 PLUMBING CORP, CASE PLUMBING LLC

ADJOINING PROPERTY FINDINGS

Date: **3/24/2003**
Permit Type: **PL**
Description:

Permit Description: **PLUMBING**
Work Class:
Proposed Use:
Permit Number: 103335945-01-PL
Status: ISSUED
Valuation: $0.00
Contractor Company:
Contractor Name: MAINLAND PLG AND HTG INC, MAINLAND PLBG & HTG INC, MAINLAND PLBG AND HTG INC, MAINLAND PLUMB HEAT IN

Date: **2/25/2003**
Permit Type: **EW OT**
Description:

Permit Description: **EQUIPMENT WORK OTHER CONSTRUCTION EQUIPMENT**
Work Class:
Proposed Use:
Permit Number: 103335945-01-EW OT
Status: ISSUED
Valuation: $0.00
Contractor Company:
Contractor Name: ORIENTAL CONSTRUCTION LLC

Date: **9/3/2002**
Permit Type:
Description:

Permit Description:
Work Class:
Proposed Use:
Permit Number: M215599
Status: COMPLETED
Valuation: $0.00
Contractor Company:
Contractor Name: ID ELECTRIC CORP.

ADJOINING PROPERTY FINDINGS

Date: **9/14/2000**
Permit Type:
Description:

Permit Description:
Work Class:
Proposed Use:
Permit Number: M193304
Status: COMPLETED
Valuation: $0.00
Contractor Company:
Contractor Name: ID ELECTRIC CORP.

Date: **8/10/1999**
Permit Type:
Description:

Permit Description:
Work Class:
Proposed Use:
Permit Number: M180740
Status: NO ACCESS
Valuation: $0.00
Contractor Company:
Contractor Name: LOWER MANHATTAN ELEC. INC

Date: **10/5/1994**
Permit Type:
Description:

Permit Description:
Work Class:
Proposed Use:
Permit Number: M124137
Status: COMPLETED
Valuation: $0.00
Contractor Company:
Contractor Name: EMPIRE ELEVATOR CORP.

ADJOINING PROPERTY FINDINGS

Date: **6/7/1991**
Permit Type:
Description:

Permit Description:
Work Class:
Proposed Use:
Permit Number: M082681
Status: COMPLETED
Valuation: $0.00
Contractor Company:
Contractor Name: AMKO ELEC CONST & MAINT I

Date: **7/16/1987**
Permit Type:
Description:

Permit Description:
Work Class:
Proposed Use:
Permit Number: M023374
Status: COMPLETED
Valuation: $0.00
Contractor Company:
Contractor Name: MARCEL ELEC'L CONTRG CORP

ADJOINING PROPERTY FINDINGS

MOTT ST

250 MOTT ST

Date:	**12/16/2011**
Permit Type:	**EW OT**
Description:	**APPLICATION FILED FOR MINOR INTERIOR PARTITION CHANGES WITH GENERAL CONSTRUCTION AND PLUMBING MODIFICATIONS AS PER PLAN. THERE IS NO CHANGE TO USE, EGRESS OR OCCUPANCY FILED UNDER THIS APPLICATION.**
Permit Description:	**EQUIPMENT WORK OTHER CONSTRUCTION EQUIPMENT**
Work Class:	
Proposed Use:	OTHER RES
Permit Number:	120922813-01-EW OT
Status:	ISSUED
Valuation:	$5,000.00
Contractor Company:	
Contractor Name:	HIGH POWER CONSTR. CORP*, HIGH POWER CONSTR. CORP

Date:	**4/3/2007**
Permit Type:	**PL**
Description:	**RENOVATE EXISTING APT #21 ON SIXTH FLOOR, PARTITION AND PLUMBING WORK. N EW LADDER FROM APARTMENT TO ROOF, NEW SKYLIGHTS. NO CHANGE IN USE, EGRESS OR OCU CPANCY.**
Permit Description:	**PLUMBING**
Work Class:	
Proposed Use:	OTHER
Permit Number:	104596769-01-PL
Status:	ISSUED
Valuation:	$24,000.00
Contractor Company:	
Contractor Name:	RELIABLE PLUMBING CORP, RELAIBLE PLUMBING CORP, REAL PLUMBING CORP

ADJOINING PROPERTY FINDINGS

Date:	**3/21/2007**
Permit Type:	**EW OT**
Description:	**RENOVATE EXISTING APT #21 ON SIXTH FLOOR, PARTITION AND PLUMBING WORK. N EW LADDER FROM APARTMENT TO ROOF, NEW SKYLIGHTS. NO CHANGE IN USE, EGRESS OR OCU CPANCY.**
Permit Description:	**EQUIPMENT WORK OTHER CONSTRUCTION EQUIPMENT**
Work Class:	
Proposed Use:	OTHER
Permit Number:	104596769-01-EW OT
Status:	ISSUED
Valuation:	$24,000.00
Contractor Company:	
Contractor Name:	OMNIVOROUS INC

Date:	**7/8/2004**
Permit Type:	
Description:	
Permit Description:	
Work Class:	
Proposed Use:	
Permit Number:	M235918
Status:	CLOSED/CANCELLED
Valuation:	$0.00
Contractor Company:	
Contractor Name:	CHRISTOPHER JON ELEC'L

Date:	**3/19/2002**
Permit Type:	
Description:	
Permit Description:	
Work Class:	
Proposed Use:	
Permit Number:	M210175
Status:	COMPLETED
Valuation:	$0.00
Contractor Company:	
Contractor Name:	HARRY DOROWSKY, LIC. ELEC

ADJOINING PROPERTY FINDINGS

Date: **10/5/2001**
Permit Type:
Description:

Permit Description:
Work Class:
Proposed Use:
Permit Number: M205219
Status: COMPLETED
Valuation: $0.00
Contractor Company:
Contractor Name: AMKO ELEC CONST & MAINT I

252 MOTT ST

Date: **7/13/2010**
Permit Type: **PL**
Description:

Permit Description: **PLUMBING**
Work Class:
Proposed Use:
Permit Number: 103129598-01-PL
Status: ISSUED
Valuation: $0.00
Contractor Company:
Contractor Name: INFINITI ESC PLUMBING COR

Date: **4/22/2008**
Permit Type:
Description:

Permit Description:
Work Class:
Proposed Use:
Permit Number: M279780
Status: COMPLETED
Valuation: $0.00
Contractor Company:
Contractor Name: ACP ELEC'L CONTR'G INC.

ADJOINING PROPERTY FINDINGS

Date:	**2/1/2007**
Permit Type:	**EW OT**
Description:	**RENOVATE EXISTING APARTMENTS 6F/6R ON 6TH FLOOR, NEW BALCONIES AT REAR NEW SKYLIGHTS, NEW METAL LADDERS FROMAPARTMENTS TO ROOF. NEW ROOF DECKS ALL AS PER PLANS FILED HEREWITH. NO CHANGEIN USE,EGRESS OR OCCUPANCY.**
Permit Description:	**EQUIPMENT WORK OTHER CONSTRUCTION EQUIPMENT**
Work Class:	
Proposed Use:	OTHER
Permit Number:	104529681-01-EW OT
Status:	ISSUED
Valuation:	$80,000.00
Contractor Company:	
Contractor Name:	OMNIVOROUS INC

Date:	**1/11/2007**
Permit Type:	**PL**
Description:	**RENOVATE EXISTING APARTMENTS 6F/6R ON 6TH FLOOR, NEW BALCONIES AT REAR NEW SKYLIGHTS, NEW METAL LADDERS FROMAPARTMENTS TO ROOF. NEW ROOF DECKS ALL AS PER PLANS FILED HEREWITH. NO CHANGEIN USE,EGRESS OR OCCUPANCY.**
Permit Description:	**PLUMBING**
Work Class:	
Proposed Use:	OTHER
Permit Number:	104529681-01-PL
Status:	ISSUED
Valuation:	$80,000.00
Contractor Company:	
Contractor Name:	RELIABLE PLUMBING CORP, RELAIBLE PLUMBING CORP, REAL PLUMBING CORP

ADJOINING PROPERTY FINDINGS

Date:	**12/18/2006**
Permit Type:	**EW OT**
Description:	**RENOVATE EXISTING APARTMENTS 6F/6R ON 6TH FLOOR, NEW BALCONIES AT REAR NEW SKYLIGHTS, NEW METAL LADDERS FROMAPARTMENTS TO ROOF. NEW ROOF DECKS ALL AS PER PLANS FILED HEREWITH. NO CHANGEIN USE,EGRESS OR OCCUPANCY.**
Permit Description:	**EQUIPMENT WORK OTHER CONSTRUCTION EQUIPMENT**
Work Class:	
Proposed Use:	OTHER
Permit Number:	104529681-01-EW OT
Status:	ISSUED
Valuation:	$80,000.00
Contractor Company:	
Contractor Name:	OMNIVOROUS INC

Date:	**9/26/2006**
Permit Type:	**EW OT**
Description:	**RENOVATE EXISTING APARTMENTS 6F/6R ON 6TH FLOOR, NEW BALCONIES AT REAR NEW SKYLIGHTS, NEW METAL LADDERS FROMAPARTMENTS TO ROOF. NEW ROOF DECKS ALL AS PER PLANS FILED HEREWITH. NO CHANGEIN USE,EGRESS OR OCCUPANCY.**
Permit Description:	**EQUIPMENT WORK OTHER CONSTRUCTION EQUIPMENT**
Work Class:	
Proposed Use:	OTHER
Permit Number:	104529681-01-EW OT
Status:	ISSUED
Valuation:	$80,000.00
Contractor Company:	
Contractor Name:	OMNIVOROUS INC

ADJOINING PROPERTY FINDINGS

Date:	**9/6/2005**
Permit Type:	**PL**
Description:	**RENOVATION OF EXISTING APT.3F ON 3RDFLOOR. PARTITION AND PLUMBING WORK AS PER PLANS. NO CHANGE IN USE,EGRESS OR OCCUPANCY.**
Permit Description:	**PLUMBING**
Work Class:	
Proposed Use:	OTHER
Permit Number:	104164477-01-PL
Status:	ISSUED
Valuation:	$23,000.00
Contractor Company:	
Contractor Name:	STUART WACHTEL & SON INC, BMB MECHANICAL CORP

Date:	**8/16/2005**
Permit Type:	**EW MH**
Description:	**RENOVATION OF EXISTING APT.3F ON 3RDFLOOR. PARTITION AND PLUMBING WORK AS PER PLANS. NO CHANGE IN USE,EGRESS OR OCCUPANCY.**
Permit Description:	**EQUIPMENT WORK MECHANICAL/HVAC**
Work Class:	
Proposed Use:	OTHER
Permit Number:	104164477-01-EW MH
Status:	ISSUED
Valuation:	$23,000.00
Contractor Company:	
Contractor Name:	OMNIVOROUS INC

ADJOINING PROPERTY FINDINGS

Date:	**8/16/2005**
Permit Type:	**EW OT**
Description:	**RENOVATION OF EXISTING APT.3F ON 3RDFLOOR. PARTITION AND PLUMBING WORK AS PER PLANS. NO CHANGE IN USE,EGRESS OR OCCUPANCY.**
Permit Description:	**EQUIPMENT WORK OTHER CONSTRUCTION EQUIPMENT**
Work Class:	
Proposed Use:	OTHER
Permit Number:	104164477-01-EW OT
Status:	ISSUED
Valuation:	$23,000.00
Contractor Company:	
Contractor Name:	OMNIVOROUS INC

Date:	**7/8/2004**
Permit Type:	
Description:	
Permit Description:	
Work Class:	
Proposed Use:	
Permit Number:	M235917
Status:	COMPLETED
Valuation:	$0.00
Contractor Company:	
Contractor Name:	CHRISTOPHER JON ELEC'L

Date:	**12/8/2003**
Permit Type:	
Description:	
Permit Description:	
Work Class:	
Proposed Use:	
Permit Number:	M229302
Status:	COMPLETED
Valuation:	$0.00
Contractor Company:	
Contractor Name:	CHRISTOPHER JON ELEC'L

ADJOINING PROPERTY FINDINGS

Date: **10/5/2001**
Permit Type:
Description:

Permit Description:
Work Class:
Proposed Use:
Permit Number: M205217
Status: COMPLETED
Valuation: $0.00
Contractor Company:
Contractor Name: AMKO ELEC CONST & MAINT I

Date: **10/5/1987**
Permit Type:
Description:

Permit Description:
Work Class:
Proposed Use:
Permit Number: M026928
Status: COMPLETED
Valuation: $0.00
Contractor Company:
Contractor Name: MARTY ALLEN ELEC'L CO.,IN

Date: **5/1/1985**
Permit Type:
Description:

Permit Description:
Work Class:
Proposed Use:
Permit Number: 016555
Status: COMPLETED
Valuation: $0.00
Contractor Company:
Contractor Name: COMMUNITY ELEC., INC.

ADJOINING PROPERTY FINDINGS

256 MOTT ST

Date:	**2/9/2007**
Permit Type:	**PL**
Description:	**Application herewith filed for legalization of existing plumbing fixtures components, in conjunction with Alt 1 application # 104183116 for basement apt., 2, 3, 4 floor apartments. 1st floor apartment filed separately under 103551871. As per plumbing division direction.No change to use, egress or**
Permit Description:	**PLUMBING**
Work Class:	
Proposed Use:	OTHER
Permit Number:	104608989-01-PL
Status:	ISSUED
Valuation:	$3,000.00
Contractor Company:	
Contractor Name:	C2 PLUMBING CORP, CASE PLUMBING LLC

Date:	**7/12/2006**
Permit Type:	
Description:	
Permit Description:	
Work Class:	
Proposed Use:	
Permit Number:	M257584
Status:	COMPLETED
Valuation:	$0.00
Contractor Company:	
Contractor Name:	CEDAR ELEC'L CONT'RS INC.

ADJOINING PROPERTY FINDINGS

Date: **5/17/2006**
Permit Type:
Description:

Permit Description:
Work Class:
Proposed Use:
Permit Number: M256024
Status: COMPLETED
Valuation: $0.00
Contractor Company:
Contractor Name: MAXIMUM ELEC'L CONTRG COR

Date: **5/14/2006**
Permit Type:
Description:

Permit Description:
Work Class:
Proposed Use:
Permit Number: M255859
Status: COMPLETED
Valuation: $0.00
Contractor Company:
Contractor Name: MAXIMUM ELEC'L CONTRG COR

Date: **3/10/2006**
Permit Type: **EW SP**
Description: **Installation of Sprinkler heads to existing Sprinkler System. No change to use, egress or occupancy.**

Permit Description: **EQUIPMENT WORK SPRINKLER**
Work Class:
Proposed Use: OTHER
Permit Number: 104268800-01-EW SP
Status: ISSUED
Valuation: $30,000.00
Contractor Company:
Contractor Name: INTERIOR AUTOMATIC SPRINKLER INC, INTERIOR AUTOMATIC SPRINKERS INC, INTERIOR AUTOMATIC SPRINKLER, IN

ADJOINING PROPERTY FINDINGS

Date:	**12/21/2005**
Permit Type:	**AL**
Description:	**Application is filed to convert the existing building to residential use as per article 7B MDL. Proposed use is for 1 apartment per floor.**
Permit Description:	**ALTERATION**
Work Class:	
Proposed Use:	OTHER RES
Permit Number:	104183116-01-AL
Status:	ISSUED
Valuation:	$180,000.00
Contractor Company:	
Contractor Name:	GENTILE ASSOCIATES INC

Date:	**9/3/2004**
Permit Type:	**EW OT**
Description:	**2124313780**
Permit Description:	**EQUIPMENT WORK OTHER CONSTRUCTION EQUIPMENT**
Work Class:	
Proposed Use:	OTHER
Permit Number:	103551871-01-EW OT
Status:	ISSUED
Valuation:	$47,000.00
Contractor Company:	
Contractor Name:	GENTILE ASSOCIATES INC

Date:	**12/19/2003**
Permit Type:	**EW OT**
Description:	**2124313780**
Permit Description:	**EQUIPMENT WORK OTHER CONSTRUCTION EQUIPMENT**
Work Class:	
Proposed Use:	OTHER
Permit Number:	103551871-01-EW OT
Status:	ISSUED
Valuation:	$47,000.00
Contractor Company:	
Contractor Name:	J. KANE CONTRACTING CORP

ADJOINING PROPERTY FINDINGS

Date: **11/7/2003**
Permit Type: **PL**
Description: **2124313780**

Permit Description: **PLUMBING**
Work Class:
Proposed Use: OTHER
Permit Number: 103551871-01-PL
Status: ISSUED
Valuation: $47,000.00
Contractor Company:
Contractor Name: OULD SOD CONSTRUCTION COR

Date: **10/9/2003**
Permit Type:
Description:

Permit Description:
Work Class:
Proposed Use:
Permit Number: M227605
Status: COMPLETED
Valuation: $0.00
Contractor Company:
Contractor Name: SUPER CHARGED ELEC. INC.

Date: **10/8/2003**
Permit Type: **EW OT**
Description: **2124313780**

Permit Description: **EQUIPMENT WORK OTHER CONSTRUCTION EQUIPMENT**
Work Class:
Proposed Use: OTHER
Permit Number: 103551871-01-EW OT
Status: ISSUED
Valuation: $47,000.00
Contractor Company:
Contractor Name: MACRO CONSTRUCTION INC

ADJOINING PROPERTY FINDINGS

Date: **12/8/1992**
Permit Type:
Description:

Permit Description:
Work Class:
Proposed Use:
Permit Number: M101714
Status: COMPLETED
Valuation: $0.00
Contractor Company:
Contractor Name: RESPONSE ELECTRIC INC.

260 MOTT ST

Date: **7/30/2009**
Permit Type: **EQ SH**
Description: **INSTALLATION OF HEAVY DUTY SIDEWALK SHED A TOTAL OF 30 L.F. AS PER PLAN AT 260 MOTT STREET. DURING REMEDIAL REPAIR, WORK SHALL COMPLY WITH 2008 BUILDING CODE. NO CHANGE IN USE, EGRESS OR OCCUPANCY.**

Permit Description: **CONSTRUCTION EQUIPMENT SIDEWALK SHED**
Work Class:
Proposed Use: OTHER RES
Permit Number: 120119790-01-EQ SH
Status: ISSUED
Valuation: $0.00
Contractor Company:
Contractor Name: ROCKLEDGE SCAFFOLD CORP

ADJOINING PROPERTY FINDINGS

Date:	**7/21/2009**
Permit Type:	
Description:	
Permit Description:	
Work Class:	
Proposed Use:	
Permit Number:	M294496
Status:	CLOSED/CANCELLED
Valuation:	$0.00
Contractor Company:	
Contractor Name:	SHUIR ELEC'L CONTR'S CORP

Date:	**6/12/2006**
Permit Type:	**PL**
Description:	**Filing to renovate apartment #5 with removal/installation of non-load bearing partitions and finishes as well as plumbing modifications as per plans filed herewith. No change to use, egress, or occupancy under this application.**
Permit Description:	**PLUMBING**
Work Class:	
Proposed Use:	OTHER
Permit Number:	104415027-01-PL
Status:	ISSUED
Valuation:	$42,000.00
Contractor Company:	
Contractor Name:	PRO STAR PLG & HTG INC, PRO STAR PLG & HTG INC, PRO STAR PLUMBING & HEATING INC, PRO STAR PLUMB HE

ADJOINING PROPERTY FINDINGS

Date:	**5/2/2006**
Permit Type:	**EW OT**
Description:	**Filing to renovate apartment #5 with removal/installation of non-load bearing partitions and finishes as well as plumbing modifications as per plans filed herewith. No change to use, egress, or occupancy under this application.**
Permit Description:	**EQUIPMENT WORK OTHER CONSTRUCTION EQUIPMENT**
Work Class:	
Proposed Use:	OTHER
Permit Number:	104415027-01-EW OT
Status:	ISSUED
Valuation:	$42,000.00
Contractor Company:	
Contractor Name:	BELLIS CONSTRUCTION CORP

Date:	**3/19/2004**
Permit Type:	**EQ FN**
Description:	**Replace 1st floor storefront in existing masonry opening. No change in egress occupancy or use.**
Permit Description:	**CONSTRUCTION EQUIPMENT FENCE**
Work Class:	
Proposed Use:	OTHER
Permit Number:	103731525-01-EQ FN
Status:	ISSUED
Valuation:	$10,000.00
Contractor Company:	
Contractor Name:	KAM CHEUNG CONSTR. INC, KAM CHEUNG CONSTR. INC NC., KAM CHEUNG CONSTR. INC NC

ADJOINING PROPERTY FINDINGS

Date:	**3/19/2004**
Permit Type:	**EW OT**
Description:	**Replace 1st floor storefront in existing masonry opening. No change in egress occupancy or use.**
Permit Description:	**EQUIPMENT WORK OTHER CONSTRUCTION EQUIPMENT**
Work Class:	
Proposed Use:	OTHER
Permit Number:	103731525-01-EW OT
Status:	ISSUED
Valuation:	$10,000.00
Contractor Company:	
Contractor Name:	KAM CHEUNG CONSTR. INC, KAM CHEUNG CONSTR. INC NC., KAM CHEUNG CONSTR. INC NC

Date:	**12/30/2003**
Permit Type:	**EW OT**
Description:	**1st floor store erect minor interior partitions and new finishes remove and replace rear wall facade install new beam. No change in egress occupancy or use.**
Permit Description:	**EQUIPMENT WORK OTHER CONSTRUCTION EQUIPMENT**
Work Class:	
Proposed Use:	OTHER
Permit Number:	103677264-01-EW OT
Status:	ISSUED
Valuation:	$20,000.00
Contractor Company:	
Contractor Name:	KAM CHEUNG CONSTR. INC, KAM CHEUNG CONSTR. INC NC., KAM CHEUNG CONSTR. INC NC

ADJOINING PROPERTY FINDINGS

Date: **7/30/2003**
Permit Type: **PL**
Description:

Permit Description: **PLUMBING**
Work Class:
Proposed Use:
Permit Number: 103253970-01-PL
Status: ISSUED
Valuation: $0.00
Contractor Company:
Contractor Name: PRO STAR PLBG AND HTG INC

Date: **5/28/2003**
Permit Type:
Description:

Permit Description:
Work Class:
Proposed Use:
Permit Number: M223446
Status: COMPLETED
Valuation: $0.00
Contractor Company:
Contractor Name: MICHAEL SCHONDORF, INC.

Date: **8/19/1986**
Permit Type:
Description:

Permit Description:
Work Class:
Proposed Use:
Permit Number: M007270
Status: COMPLETED
Valuation: $0.00
Contractor Company:
Contractor Name: MODICA & REILLY ELEC'L CR

ADJOINING PROPERTY FINDINGS

262 MOTT ST

Date:	**2/24/2012**
Permit Type:	**EW OT**
Description:	**INTERIOR RENOVATION OF AN EXISTING BATHROOM.MINOR PLUMBING AS PER PLANS. NO CHANGE OF USE, EGRESS OR OCCUPANCY UNDER THIS APPLICATION.**
Permit Description:	**EQUIPMENT WORK OTHER CONSTRUCTION EQUIPMENT**
Work Class:	
Proposed Use:	OTHER RES
Permit Number:	120946469-01-EW OT
Status:	ISSUED
Valuation:	$9,000.00
Contractor Company:	
Contractor Name:	MADE LLC

Date:	**2/9/2012**
Permit Type:	**PL**
Description:	
Permit Description:	**PLUMBING**
Work Class:	
Proposed Use:	
Permit Number:	104021933-01-PL
Status:	ISSUED
Valuation:	$0.00
Contractor Company:	
Contractor Name:	WASOFF PLBG & UTILITY CO, WASOFF PLUM&UTILITY CO IN, WASOFF PLBG. & UTL.CO INC, EAST PORT EXCAV INC

ADJOINING PROPERTY FINDINGS

Date:	**2/7/2012**
Permit Type:	**EW OT**
Description:	**RENOVATE EXISTING STORE @ 1ST FLOOR. MINOR PARTITIONS. NO CHANGE IN USE, EGRESS OR OCCUPANCY. NO INCREASE IN EXISTING FLOOR AREA.**
Permit Description:	**EQUIPMENT WORK OTHER CONSTRUCTION EQUIPMENT**
Work Class:	
Proposed Use:	OTHER RES
Permit Number:	120853380-01-EW OT
Status:	ISSUED
Valuation:	$8,620.00
Contractor Company:	
Contractor Name:	GENTILE ASSOCIATES INC

Date:	**12/14/2011**
Permit Type:	**EW MH**
Description:	
Permit Description:	**EQUIPMENT WORK MECHANICAL/HVAC**
Work Class:	
Proposed Use:	
Permit Number:	100750947-01-EW MH
Status:	ISSUED
Valuation:	$0.00
Contractor Company:	
Contractor Name:	DOWNTOWN INTERIORS INC

ADJOINING PROPERTY FINDINGS

Date:	**11/29/2011**
Permit Type:	**EW SP**
Description:	**RELOCATE EXISTING 7 SPRINKLER HEADS, INSTALL 5 NEW SPRINKLER HEADS, AND REPLACE PARTIAL SPRINKLER PIPES @ 4TH FLOOR APT #4NW. EX. SPRINKLER WAS FILED UNDER APPLICATION - 679-49. NO CHANGE IN USE, EGRESS OR OCCUPANCY. NO INCREASE IN FLOOR AREA.**
Permit Description:	**EQUIPMENT WORK SPRINKLER**
Work Class:	
Proposed Use:	OTHER RES
Permit Number:	120401966-01-EW SP
Status:	ISSUED
Valuation:	$8,760.00
Contractor Company:	
Contractor Name:	DYCKMAN PLBG AND HTG INC

Date:	**11/16/2011**
Permit Type:	**EW MH**
Description:	**LEGALIZE GAS FIRED APLLINACE INSTALLATION IN RESIDENTIAL UNITS: 2S, 203, 206, 212, 309, 4FW, 407, 408, 412, 501, 505, 506, 508, 512. GAS PIPING WORK TO REMOVE VIOLATION ON FIRST FLOOR. GAS PIPING CORRECTIVE WORK IN GAS METER ROOM TO REMOVE LEAK AND RESTORE GAS SERVICE.**
Permit Description:	**EQUIPMENT WORK MECHANICAL/HVAC**
Work Class:	
Proposed Use:	OTHER RES
Permit Number:	120855958-01-EW MH
Status:	ISSUED
Valuation:	$75,600.00
Contractor Company:	
Contractor Name:	GENTILE ASSOCIATES INC

ADJOINING PROPERTY FINDINGS

Date:	**11/16/2011**
Permit Type:	**EW OT**
Description:	**LEGALIZE GAS FIRED APLLINACE INSTALLATION IN RESIDENTIAL UNITS: 2S, 203, 206, 212, 309, 4FW, 407, 408, 412, 501, 505, 506, 508, 512. GAS PIPING WORK TO REMOVE VIOLATION ON FIRST FLOOR. GAS PIPING CORRECTIVE WORK IN GAS METER ROOM TO REMOVE LEAK AND RESTORE GAS SERVICE.**
Permit Description:	**EQUIPMENT WORK OTHER CONSTRUCTION EQUIPMENT**
Work Class:	
Proposed Use:	OTHER RES
Permit Number:	120855958-01-EW OT
Status:	ISSUED
Valuation:	$75,600.00
Contractor Company:	
Contractor Name:	GENTILE ASSOCIATES INC

Date:	**11/16/2011**
Permit Type:	**EW BL**
Description:	**LEGALIZE GAS FIRED APLLINACE INSTALLATION IN RESIDENTIAL UNITS: 2S, 203, 206, 212, 309, 4FW, 407, 408, 412, 501, 505, 506, 508, 512. GAS PIPING WORK TO REMOVE VIOLATION ON FIRST FLOOR. GAS PIPING CORRECTIVE WORK IN GAS METER ROOM TO REMOVE LEAK AND RESTORE GAS SERVICE.**
Permit Description:	**EQUIPMENT WORK BOILER**
Work Class:	
Proposed Use:	OTHER RES
Permit Number:	120855958-01-EW BL
Status:	ISSUED
Valuation:	$75,600.00
Contractor Company:	
Contractor Name:	WASOFF PLBG & UTILITY CO, WASOFF PLUM&UTILITY CO IN, WASOFF PLBG. & UTL.CO INC, EAST PORT EXCAV INC

ADJOINING PROPERTY FINDINGS

Date:	**11/16/2011**
Permit Type:	**PL**
Description:	**LEGALIZE GAS FIRED APLLINACE INSTALLATION IN RESIDENTIAL UNITS: 2S, 203, 206, 212, 309, 4FW, 407, 408, 412, 501, 505, 506, 508, 512. GAS PIPING WORK TO REMOVE VIOLATION ON FIRST FLOOR. GAS PIPING CORRECTIVE WORK IN GAS METER ROOM TO REMOVE LEAK AND RESTORE GAS SERVICE.**
Permit Description:	**PLUMBING**
Work Class:	
Proposed Use:	OTHER RES
Permit Number:	120855958-01-PL
Status:	ISSUED
Valuation:	$75,600.00
Contractor Company:	
Contractor Name:	WASOFF PLBG & UTILITY CO, WASOFF PLUM&UTILITY CO IN, WASOFF PLBG. & UTL.CO INC, EAST PORT EXCAV INC

Date:	**9/14/2011**
Permit Type:	**PL**
Description:	
Permit Description:	**PLUMBING**
Work Class:	
Proposed Use:	
Permit Number:	110075445-01-PL
Status:	ISSUED
Valuation:	$0.00
Contractor Company:	
Contractor Name:	WASOFF PLBG & UTILITY CO, WASOFF PLUM&UTILITY CO IN, WASOFF PLBG. & UTL.CO INC, EAST PORT EXCAV INC

ADJOINING PROPERTY FINDINGS

Date: **8/15/2011**
Permit Type: **AL**
Description:

Permit Description: **ALTERATION**
Work Class:
Proposed Use:
Permit Number: 110075445-01-AL
Status: ISSUED
Valuation: $0.00
Contractor Company:
Contractor Name: GENTILE ASSOCIATES INC

Date: **8/5/2011**
Permit Type: **PL**
Description:

Permit Description: **PLUMBING**
Work Class:
Proposed Use:
Permit Number: 110075445-01-PL
Status: ISSUED
Valuation: $0.00
Contractor Company:
Contractor Name: DEMAR PLUMBING CORP

Date: **4/26/2011**
Permit Type: **PL**
Description:

Permit Description: **PLUMBING**
Work Class:
Proposed Use:
Permit Number: 100750947-01-PL
Status: ISSUED
Valuation: $0.00
Contractor Company:
Contractor Name: DEMAR PLUMBING CORP

ADJOINING PROPERTY FINDINGS

Date: **4/14/2011**
Permit Type:
Description:

Permit Description:
Work Class:
Proposed Use:
Permit Number: M313552
Status: AWAITING INSPECTION REQUEST
Valuation: $0.00
Contractor Company:
Contractor Name: BALANCE ELEC CONT'G CORP.

Date: **4/14/2011**
Permit Type:
Description:

Permit Description:
Work Class:
Proposed Use:
Permit Number: M313553
Status: AWAITING INSPECTION REQUEST
Valuation: $0.00
Contractor Company:
Contractor Name: BALANCE ELEC CONT'G CORP.

Date: **4/13/2011**
Permit Type:
Description:

Permit Description:
Work Class:
Proposed Use:
Permit Number: M313495
Status: AWAITING INSPECTION REQUEST
Valuation: $0.00
Contractor Company:
Contractor Name: BALANCE ELEC CONT'G CORP.

ADJOINING PROPERTY FINDINGS

Date: **4/13/2011**
Permit Type:
Description:

Permit Description:
Work Class:
Proposed Use:
Permit Number: M313502
Status: AWAITING INSPECTION REQUEST
Valuation: $0.00
Contractor Company:
Contractor Name: BALANCE ELEC CONT'G CORP.

Date: **4/13/2011**
Permit Type:
Description:

Permit Description:
Work Class:
Proposed Use:
Permit Number: M313505
Status: AWAITING INSPECTION REQUEST
Valuation: $0.00
Contractor Company:
Contractor Name: BALANCE ELEC CONT'G CORP.

Date: **4/13/2011**
Permit Type:
Description:

Permit Description:
Work Class:
Proposed Use:
Permit Number: M313507
Status: AWAITING INSPECTION REQUEST
Valuation: $0.00
Contractor Company:
Contractor Name: BALANCE ELEC CONT'G CORP.

ADJOINING PROPERTY FINDINGS

Date:	**4/12/2011**
Permit Type:	**EW OT**
Description:	**COMBINE EXISTING TWO STORES INTO ONE @ SUB-CELLAR AND 1ST FLOOR. MINOR PARTITIONS. NO CHANGE IN USE, EGRESS OR OCCUPANCY. NO INCREASE IN EXISTING FLOOR AREA.**
Permit Description:	**EQUIPMENT WORK OTHER CONSTRUCTION EQUIPMENT**
Work Class:	
Proposed Use:	OTHER RES
Permit Number:	120595212-01-EW OT
Status:	ISSUED
Valuation:	$7,600.00
Contractor Company:	
Contractor Name:	GENTILE ASSOCIATES INC

Date:	**2/18/2011**
Permit Type:	**EW OT**
Description:	**COMBINE EXISTING THREE STORES INTO ONE STORE MINOR PARTITIONS NO CHANGE IN USE EGRESS OR OCCUPANCY NO INCREASE IN EXISTING FLOOR AREA.**
Permit Description:	**EQUIPMENT WORK OTHER CONSTRUCTION EQUIPMENT**
Work Class:	
Proposed Use:	OTHER RES
Permit Number:	120575699-01-EW OT
Status:	ISSUED
Valuation:	$16,300.00
Contractor Company:	
Contractor Name:	GENTILE ASSOCIATES INC

ADJOINING PROPERTY FINDINGS

Date:	**11/10/2010**
Permit Type:	**EW OT**
Description:	**TO REMOVE MINOR NON-BEARING PARTITIONS AT 1ST FLOOR RETAIL SPACE. NO CHANGE ON EXITING EGRESS, OCCUPANCY, OR USE.**
Permit Description:	**EQUIPMENT WORK OTHER CONSTRUCTION EQUIPMENT**
Work Class:	
Proposed Use:	OTHER RES
Permit Number:	120516218-01-EW OT
Status:	ISSUED
Valuation:	$5,000.00
Contractor Company:	
Contractor Name:	GENTILE ASSOCIATES INC

Date:	**9/10/2010**
Permit Type:	**AL**
Description:	
Permit Description:	**ALTERATION**
Work Class:	
Proposed Use:	
Permit Number:	110075445-01-AL
Status:	ISSUED
Valuation:	$0.00
Contractor Company:	
Contractor Name:	GENTILE ASSOCIATES INC

Date:	**8/5/2010**
Permit Type:	**PL**
Description:	
Permit Description:	**PLUMBING**
Work Class:	
Proposed Use:	
Permit Number:	110075445-01-PL
Status:	ISSUED
Valuation:	$0.00
Contractor Company:	
Contractor Name:	DEMAR PLUMBING CORP

ADJOINING PROPERTY FINDINGS

Date: **2/3/2010**
Permit Type:
Description:

Permit Description:
Work Class:
Proposed Use:
Permit Number: M299712
Status: COMPLETED
Valuation: $0.00
Contractor Company:
Contractor Name: BALANCE ELEC CONT'G CORP.

Date: **10/16/2009**
Permit Type:
Description:

Permit Description:
Work Class:
Proposed Use:
Permit Number: M296957
Status: ADMINISTRATIVELY CLOSED (MINOR WORK)
Valuation: $0.00
Contractor Company:
Contractor Name: ADA ELECTRIC CORP

Date: **10/13/2009**
Permit Type: **EW OT**
Description:

Permit Description: **EQUIPMENT WORK OTHER CONSTRUCTION EQUIPMENT**
Work Class:
Proposed Use:
Permit Number: 120144502-01-EW OT
Status: ISSUED
Valuation: $0.00
Contractor Company:
Contractor Name: JERRICK ASSOCIATES INC, JERRICK ASSOCIATES

ADJOINING PROPERTY FINDINGS

Date: **8/18/2009**
Permit Type: **AL**
Description:

Permit Description: **ALTERATION**
Work Class:
Proposed Use:
Permit Number: 110075445-01-AL
Status: ISSUED
Valuation: $0.00
Contractor Company:
Contractor Name: GENTILE ASSOCIATES INC

Date: **7/2/2009**
Permit Type: **EW OT**
Description:

Permit Description: **EQUIPMENT WORK OTHER CONSTRUCTION EQUIPMENT**
Work Class:
Proposed Use:
Permit Number: 120054804-01-EW OT
Status: ISSUED
Valuation: $0.00
Contractor Company:
Contractor Name: GENTILE ASSOCIATES INC

ADJOINING PROPERTY FINDINGS

Date:	**6/24/2009**
Permit Type:	**EQ SH**
Description:	**ERECT A TOTAL OF 150 LINEAR FEET BY 12 FEET APPROXIMATE HIGH HEAVY DUTY SIDEWALK SHED,PER DRAWINGS,RATED FOR 300 LBS PER SQUARE FOOT. INSTALLATION SHALL COMPLY WITH BSA-351-74-SM, LL-33/91, CHAPTER 33, SECTION 3307 OF 2008 NYC BUILDING CODAND TPPN #9/99. NO CHANGE IN EGRESS, OCCUPANCY OR USE ASSOCIATED WITH THIS PERMIT.**
Permit Description:	**CONSTRUCTION EQUIPMENT SIDEWALK SHED**
Work Class:	
Proposed Use:	OTHER R-2
Permit Number:	120083104-01-EQ SH
Status:	ISSUED
Valuation:	$0.00
Contractor Company:	
Contractor Name:	JERRICK ASSOCIATES INC, JERRICK ASSOCIATES

Date:	**6/22/2009**
Permit Type:	
Description:	
Permit Description:	
Work Class:	
Proposed Use:	
Permit Number:	M293520
Status:	AWAITING INSPECTION REQUEST
Valuation:	$0.00
Contractor Company:	
Contractor Name:	BOROWIDE ELECT'L CONTR'S

ADJOINING PROPERTY FINDINGS

Date: **6/1/2009**
Permit Type: **AL**
Description:

Permit Description: **ALTERATION**
Work Class:
Proposed Use:
Permit Number: 110075445-01-AL
Status: ISSUED
Valuation: $0.00
Contractor Company:
Contractor Name: GENTILE ASSOCIATES INC

Date: **6/1/2009**
Permit Type: **PL**
Description:

Permit Description: **PLUMBING**
Work Class:
Proposed Use:
Permit Number: 110075445-01-PL
Status: ISSUED
Valuation: $0.00
Contractor Company:
Contractor Name: DEMAR PLUMBING CORP

Date: **5/29/2009**
Permit Type:
Description:

Permit Description:
Work Class:
Proposed Use:
Permit Number: M292750
Status: COMPLETED
Valuation: $0.00
Contractor Company:
Contractor Name: CHRISTOPHER JON ELEC'L

ADJOINING PROPERTY FINDINGS

Date:	**3/6/2009**
Permit Type:	**PL**
Description:	
Permit Description:	**PLUMBING**
Work Class:	
Proposed Use:	
Permit Number:	104675264-01-PL
Status:	ISSUED
Valuation:	$0.00
Contractor Company:	
Contractor Name:	GENERAL PLUMBING CORP

Date:	**10/24/2008**
Permit Type:	**EW OT**
Description:	**REMOVAL AND INSTALLATION OF NON LOADBEARING PARTITIONS AND RELATED FINISHES, REPLACEMENT OF EXISTINGINTERIOR STAIRS, PLUMBING MODIFICATIONS ALL AS PER PLANS FILED HEREWITH. NOCHANGE TO USE, EGRESS OR OCCUPANCY UNDER THIS APPLICATION.**
Permit Description:	**EQUIPMENT WORK OTHER CONSTRUCTION EQUIPMENT**
Work Class:	
Proposed Use:	OTHER
Permit Number:	104675264-01-EW OT
Status:	ISSUED
Valuation:	$60,000.00
Contractor Company:	
Contractor Name:	F.SGROI CONSTRUCTION CO

ADJOINING PROPERTY FINDINGS

Date:	**10/24/2008**
Permit Type:	**EW OT**
Description:	**STRUCTURAL PLANS IN CONJUNCTION WITHAPARTMENT RENOVATION. NO CHANGE TO USE, EGRESS OR OCCUPANCYUNDER THIS APPLICATION.**
Permit Description:	**EQUIPMENT WORK OTHER CONSTRUCTION EQUIPMENT**
Work Class:	
Proposed Use:	OTHER
Permit Number:	104675264-02-EW OT
Status:	ISSUED
Valuation:	$10,000.00
Contractor Company:	
Contractor Name:	SGROI CONSTRUCTION

Date:	**8/4/2008**
Permit Type:	**PL**
Description:	
Permit Description:	**PLUMBING**
Work Class:	
Proposed Use:	OTHER
Permit Number:	104021933-01-PL
Status:	ISSUED
Valuation:	$1,200.00
Contractor Company:	
Contractor Name:	D.DIAZ PLG AND HTG CORP, D. DIAZ PLUMBING & HEATING CORP, D DIAZ PLBG & HTG CORP, D DIAZ PLUMB HEAT

ADJOINING PROPERTY FINDINGS

Date:	**12/20/2007**
Permit Type:	**EW OT**
Description:	**UNIT #307: MINOR PARTITIONS. NEW CLOSET. NEW DOORS. PAINT THROUGHOUT. NO CHANGE IN USE, EGRESS OR OCCUPANCY. NO INCREASE IN EXISTING FLOOR AREA.**
Permit Description:	**EQUIPMENT WORK OTHER CONSTRUCTION EQUIPMENT**
Work Class:	
Proposed Use:	OTHER
Permit Number:	110032241-01-EW OT
Status:	ISSUED
Valuation:	$8,000.00
Contractor Company:	
Contractor Name:	MACASSAR CORP

Date:	**11/20/2007**
Permit Type:	**EW OT**
Description:	**REMOVAL AND INSTALLATION OF NON LOADBEARING PARTITIONS AND RELATED FINISHES, REPLACEMENT OF EXISTINGINTERIOR STAIRS, PLUMBING MODIFICATIONS ALL AS PER PLANS FILED HEREWITH. NOCHANGE TO USE, EGRESS OR OCCUPANCY UNDER THIS APPLICATION.**
Permit Description:	**EQUIPMENT WORK OTHER CONSTRUCTION EQUIPMENT**
Work Class:	
Proposed Use:	OTHER
Permit Number:	104675264-01-EW OT
Status:	ISSUED
Valuation:	$60,000.00
Contractor Company:	
Contractor Name:	F.SGROI CONSTRUCTION CO

ADJOINING PROPERTY FINDINGS

Date:	**11/20/2007**
Permit Type:	**EW OT**
Description:	**STRUCTURAL PLANS IN CONJUNCTION WITHAPARTMENT RENOVATION. NO CHANGE TO USE, EGRESS OR OCCUPANCYUNDER THIS APPLICATION.**
Permit Description:	**EQUIPMENT WORK OTHER CONSTRUCTION EQUIPMENT**
Work Class:	
Proposed Use:	OTHER
Permit Number:	104675264-02-EW OT
Status:	ISSUED
Valuation:	$10,000.00
Contractor Company:	
Contractor Name:	SGROI CONSTRUCTION

Date:	**10/11/2007**
Permit Type:	**PL**
Description:	**REMOVAL AND INSTALLATION OF NON LOADBEARING PARTITIONS AND RELATED FINISHES, REPLACEMENT OF EXISTINGINTERIOR STAIRS, PLUMBING MODIFICATIONS ALL AS PER PLANS FILED HEREWITH. NOCHANGE TO USE, EGRESS OR OCCUPANCY UNDER THIS APPLICATION.**
Permit Description:	**PLUMBING**
Work Class:	
Proposed Use:	OTHER
Permit Number:	104675264-01-PL
Status:	ISSUED
Valuation:	$60,000.00
Contractor Company:	
Contractor Name:	GENERAL PLBG CORP, GENERAL PLUMBING CORP, GENERAL PLUMBING CORP., GENERAL PLG CORP, GENERAL PL. CORP

ADJOINING PROPERTY FINDINGS

Date:	**3/22/2007**
Permit Type:	**EW OT**
Description:	**STRUCTURAL PLANS IN CONJUNCTION WITHAPARTMENT RENOVATION. NO CHANGE TO USE, EGRESS OR OCCUPANCYUNDER THIS APPLICATION.**
Permit Description:	**EQUIPMENT WORK OTHER CONSTRUCTION EQUIPMENT**
Work Class:	
Proposed Use:	OTHER
Permit Number:	104675264-02-EW OT
Status:	ISSUED
Valuation:	$10,000.00
Contractor Company:	
Contractor Name:	SGROI CONSTRUCTION

Date:	**3/20/2007**
Permit Type:	**EW OT**
Description:	**REMOVAL AND INSTALLATION OF NON LOADBEARING PARTITIONS AND RELATED FINISHES, REPLACEMENT OF EXISTINGINTERIOR STAIRS, PLUMBING MODIFICATIONS ALL AS PER PLANS FILED HEREWITH. NOCHANGE TO USE, EGRESS OR OCCUPANCY UNDER THIS APPLICATION.**
Permit Description:	**EQUIPMENT WORK OTHER CONSTRUCTION EQUIPMENT**
Work Class:	
Proposed Use:	OTHER
Permit Number:	104675264-01-EW OT
Status:	ISSUED
Valuation:	$60,000.00
Contractor Company:	
Contractor Name:	F.SGROI CONSTRUCTION CO

ADJOINING PROPERTY FINDINGS

Date:	**6/27/2006**
Permit Type:	**EW OT**
Description:	**INSTALL NEW STEEL POUR CONCRETE SLAB/VAULT CEILING. NEW SIDEWALK. NO CHANGE IN USE EGRESS OR OCCUPANCY**
Permit Description:	**EQUIPMENT WORK OTHER CONSTRUCTION EQUIPMENT**
Work Class:	
Proposed Use:	OTHER
Permit Number:	104310292-01-EW OT
Status:	ISSUED
Valuation:	$35,000.00
Contractor Company:	
Contractor Name:	ETNA CONTRACTING INC

Date:	**2/23/2006**
Permit Type:	**EW BL**
Description:	
Permit Description:	**EQUIPMENT WORK BOILER**
Work Class:	
Proposed Use:	
Permit Number:	100787686-01-EW BL
Status:	ISSUED
Valuation:	$0.00
Contractor Company:	
Contractor Name:	W W & SONS, WW AND SONS PLUMB HEQT, W W & SONS PLBG & HTG, WW AND SONS P H, W W AND SONS PLUMB HEAT,

Date:	**8/30/2005**
Permit Type:	
Description:	
Permit Description:	
Work Class:	
Proposed Use:	
Permit Number:	M248528
Status:	AWAITING INSPECTION REQUEST
Valuation:	$0.00
Contractor Company:	
Contractor Name:	AMPOL ELEC'L CONT. INC.

ADJOINING PROPERTY FINDINGS

Date:	**7/20/2005**
Permit Type:	**PL**
Description:	**Minor partition work and bathroom modifications. Mechanical worktype incuded for installation of Hvac and ventilation of bathroom. NO CHANGE TO USE, EGRESS, OR OCCUPANCY.**
Permit Description:	**PLUMBING**
Work Class:	
Proposed Use:	OTHER
Permit Number:	104019438-01-PL
Status:	ISSUED
Valuation:	$35,000.00
Contractor Company:	
Contractor Name:	ANSA PLBG & HTNG CORP

Date:	**6/24/2005**
Permit Type:	**EW MH**
Description:	**Minor partition work and bathroom modifications. Mechanical worktype incuded for installation of Hvac and ventilation of bathroom. NO CHANGE TO USE, EGRESS, OR OCCUPANCY.**
Permit Description:	**EQUIPMENT WORK MECHANICAL/HVAC**
Work Class:	
Proposed Use:	OTHER
Permit Number:	104019438-01-EW MH
Status:	ISSUED
Valuation:	$35,000.00
Contractor Company:	
Contractor Name:	DEFINE USA, DEFINE USA INC, DEFINEUSA INC, DEFINE USA,INC, DEFINE USA INC, DEFINE USA INC.

ADJOINING PROPERTY FINDINGS

Date:	**6/24/2005**
Permit Type:	**EW OT**
Description:	**Minor partition work and bathroom modifications. Mechanical worktype incuded for installation of Hvac and ventilation of bathroom. NO CHANGE TO USE, EGRESS, OR OCCUPANCY.**
Permit Description:	**EQUIPMENT WORK OTHER CONSTRUCTION EQUIPMENT**
Work Class:	
Proposed Use:	OTHER
Permit Number:	104019438-01-EW OT
Status:	ISSUED
Valuation:	$35,000.00
Contractor Company:	
Contractor Name:	DEFINE USA, DEFINE USA INC, DEFINEUSA INC, DEFINE USA,INC, DEFINE USA INC, DEFINE USA INC.

Date:	**6/24/2005**
Permit Type:	**EW OT**
Description:	**Structural work as per attached plans.**
Permit Description:	**EQUIPMENT WORK OTHER CONSTRUCTION EQUIPMENT**
Work Class:	
Proposed Use:	OTHER
Permit Number:	104019438-02-EW OT
Status:	ISSUED
Valuation:	$25,000.00
Contractor Company:	
Contractor Name:	DEFINE USA, DEFINE USA INC, DEFINEUSA INC, DEFINE USA,INC, DEFINE USA INC, DEFINE USA INC.

ADJOINING PROPERTY FINDINGS

Date:	**6/21/2005**
Permit Type:	**EW MH**
Description:	**Minor partition work and bathroom modifications. Mechanical worktype incuded for installation of Hvac and ventilation of bathroom. NO CHANGE TO USE, EGRESS, OR OCCUPANCY.**
Permit Description:	**EQUIPMENT WORK MECHANICAL/HVAC**
Work Class:	
Proposed Use:	OTHER
Permit Number:	104019438-01-EW MH
Status:	ISSUED
Valuation:	$35,000.00
Contractor Company:	
Contractor Name:	DEFINE USA, DEFINE USA INC, DEFINEUSA INC, DEFINE USA,INC, DEFINE USA INC, DEFINE USA INC.

Date:	**6/21/2005**
Permit Type:	**EW OT**
Description:	**Minor partition work and bathroom modifications. Mechanical worktype incuded for installation of Hvac and ventilation of bathroom. NO CHANGE TO USE, EGRESS, OR OCCUPANCY.**
Permit Description:	**EQUIPMENT WORK OTHER CONSTRUCTION EQUIPMENT**
Work Class:	
Proposed Use:	OTHER
Permit Number:	104019438-01-EW OT
Status:	ISSUED
Valuation:	$35,000.00
Contractor Company:	
Contractor Name:	DEFINE USA, DEFINE USA INC, DEFINEUSA INC, DEFINE USA,INC, DEFINE USA INC, DEFINE USA INC.

ADJOINING PROPERTY FINDINGS

Date:	**6/21/2005**
Permit Type:	**EW OT**
Description:	**Structural work as per attached plans.**
Permit Description:	**EQUIPMENT WORK OTHER CONSTRUCTION EQUIPMENT**
Work Class:	
Proposed Use:	OTHER
Permit Number:	104019438-02-EW OT
Status:	ISSUED
Valuation:	$25,000.00
Contractor Company:	
Contractor Name:	DEFINE USA, DEFINE USA INC, DEFINEUSA INC, DEFINE USA,INC, DEFINE USA INC, DEFINE USA INC.

Date:	**6/10/2005**
Permit Type:	**EW OT**
Description:	
Permit Description:	**EQUIPMENT WORK OTHER CONSTRUCTION EQUIPMENT**
Work Class:	
Proposed Use:	
Permit Number:	101939459-01-EW OT
Status:	ISSUED
Valuation:	$0.00
Contractor Company:	
Contractor Name:	GENTILE ASSOCIATES INC

Date:	**5/4/2005**
Permit Type:	**EW OT**
Description:	**Addition of a steel balcony to an existing second floor apartment. No change of use, egress or occupancy under this application.**
Permit Description:	**EQUIPMENT WORK OTHER CONSTRUCTION EQUIPMENT**
Work Class:	
Proposed Use:	OTHER
Permit Number:	104067545-01-EW OT
Status:	ISSUED
Valuation:	$15,000.00
Contractor Company:	
Contractor Name:	BLUEBIRD CONSTRUCTION INC

ADJOINING PROPERTY FINDINGS

Date:	**3/14/2005**
Permit Type:	**PL**
Description:	
Permit Description:	**PLUMBING**
Work Class:	
Proposed Use:	OTHER
Permit Number:	104021933-01-PL
Status:	ISSUED
Valuation:	$1,200.00
Contractor Company:	
Contractor Name:	WAGNER ZIV PLBG & HTG, WAGNER ZIV PLBG AND HTG, WAGNER ZIV PLBG & HTG CORP, WAGNER ZIV PLG AND HTG C

Date:	**5/20/2004**
Permit Type:	**EW OT**
Description:	
Permit Description:	**EQUIPMENT WORK OTHER CONSTRUCTION EQUIPMENT**
Work Class:	
Proposed Use:	
Permit Number:	101939459-01-EW OT
Status:	ISSUED
Valuation:	$0.00
Contractor Company:	
Contractor Name:	GENTILE ASSOCIATES INC

ADJOINING PROPERTY FINDINGS

Date:	**6/11/2003**
Permit Type:	**PL**
Description:	**APARTMENT RENOVATIONS INSTALL NEW PARTITIONS AND PLUMBING FIXTURES AS PER PLANS FILED HEREWITH. NO CHANGE IN OCCUPANCY USE OR EGRESS.**
Permit Description:	**PLUMBING**
Work Class:	
Proposed Use:	OTHER
Permit Number:	103393686-01-PL
Status:	ISSUED
Valuation:	$15,000.00
Contractor Company:	
Contractor Name:	PREMIER PLBG. & HTG SPECI, WEST SHORE CONTRACTING, I

Date:	**3/6/2003**
Permit Type:	**EW OT**
Description:	**APARTMENT RENOVATIONS INSTALL NEW PARTITIONS AND PLUMBING FIXTURES AS PER PLANS FILED HEREWITH. NO CHANGE IN OCCUPANCY USE OR EGRESS.**
Permit Description:	**EQUIPMENT WORK OTHER CONSTRUCTION EQUIPMENT**
Work Class:	
Proposed Use:	OTHER
Permit Number:	103393686-01-EW OT
Status:	ISSUED
Valuation:	$15,000.00
Contractor Company:	
Contractor Name:	BJ GENE CONSTR.

ADJOINING PROPERTY FINDINGS

Date: **9/6/2002**
Permit Type:
Description:

Permit Description:
Work Class:
Proposed Use:
Permit Number: M215722
Status: COMPLETED
Valuation: $0.00
Contractor Company:
Contractor Name: SUN ELECTRIC, INC.

Date: **8/30/2002**
Permit Type:
Description:

Permit Description:
Work Class:
Proposed Use:
Permit Number: M215518
Status: COMPLETED
Valuation: $0.00
Contractor Company:
Contractor Name: SUN ELECTRIC, INC.

Date: **1/24/2002**
Permit Type:
Description:

Permit Description:
Work Class:
Proposed Use:
Permit Number: M208381
Status: AWAITING INSPECTION REQUEST
Valuation: $0.00
Contractor Company:
Contractor Name: WILL COS ELECTRIC CO INC

ADJOINING PROPERTY FINDINGS

Date: **10/26/2001**
Permit Type:
Description:

Permit Description:
Work Class:
Proposed Use:
Permit Number: M205864
Status: AWAITING INSPECTION REQUEST
Valuation: $0.00
Contractor Company:
Contractor Name: WILL COS ELECTRIC CO INC

Date: **8/29/2000**
Permit Type:
Description:

Permit Description:
Work Class:
Proposed Use:
Permit Number: M192838
Status: COMPLETED
Valuation: $0.00
Contractor Company:
Contractor Name: WILL COS ELECTRIC CO INC

Date: **8/29/2000**
Permit Type:
Description:

Permit Description:
Work Class:
Proposed Use:
Permit Number: M192839
Status: ASSIGNED TO INSPECTOR
Valuation: $0.00
Contractor Company:
Contractor Name: WILL COS ELECTRIC CO INC

ADJOINING PROPERTY FINDINGS

Date: **3/23/2000**
Permit Type:
Description:

Permit Description:
Work Class:
Proposed Use:
Permit Number: M187824
Status: AWAITING INSPECTION REQUEST
Valuation: $0.00
Contractor Company:
Contractor Name: WILL COS ELECTRIC CO INC

Date: **7/15/1999**
Permit Type:
Description:

Permit Description:
Work Class:
Proposed Use:
Permit Number: M179950
Status: CLOSED/CANCELLED
Valuation: $0.00
Contractor Company:
Contractor Name: QUAD ELECTRIC CORP.

Date: **6/29/1999**
Permit Type:
Description:

Permit Description:
Work Class:
Proposed Use:
Permit Number: M179508
Status: COMPLETED
Valuation: $0.00
Contractor Company:
Contractor Name: MIDLAND ELEC'L CO., INC.

ADJOINING PROPERTY FINDINGS

Date: **5/27/1999**
Permit Type:
Description:

Permit Description:
Work Class:
Proposed Use:
Permit Number: M178463
Status: AWAITING INSPECTION REQUEST
Valuation: $0.00
Contractor Company:
Contractor Name: CHAMPION ELECTRIC INC

Date: **5/18/1999**
Permit Type:
Description:

Permit Description:
Work Class:
Proposed Use:
Permit Number: M178094
Status: COMPLETED
Valuation: $0.00
Contractor Company:
Contractor Name: BARTH-GROSS ELEC. CO., IN

Date: **4/15/1999**
Permit Type:
Description:

Permit Description:
Work Class:
Proposed Use:
Permit Number: M177133
Status: NO ACCESS
Valuation: $0.00
Contractor Company:
Contractor Name: WILL COS ELECTRIC CO INC

ADJOINING PROPERTY FINDINGS

Date: **4/2/1999**
Permit Type:
Description:

Permit Description:
Work Class:
Proposed Use:
Permit Number: M176783
Status: COMPLETED
Valuation: $0.00
Contractor Company:
Contractor Name: NELSON&TOM MAINTDBA TOMCO

Date: **9/17/1998**
Permit Type:
Description:

Permit Description:
Work Class:
Proposed Use:
Permit Number: M170736
Status: COMPLETED
Valuation: $0.00
Contractor Company:
Contractor Name: NELSON&TOM MAINTDBA TOMCO

Date: **5/4/1998**
Permit Type:
Description:

Permit Description:
Work Class:
Proposed Use:
Permit Number: M166250
Status: COMPLETED
Valuation: $0.00
Contractor Company:
Contractor Name: MEIR ELECTRIC CO.

ADJOINING PROPERTY FINDINGS

Date: **7/29/1997**
Permit Type:
Description:

Permit Description:
Work Class:
Proposed Use:
Permit Number: M156798
Status: COMPLETED
Valuation: $0.00
Contractor Company:
Contractor Name: WILL COS ELECTRIC CO INC

Date: **7/16/1997**
Permit Type:
Description:

Permit Description:
Work Class:
Proposed Use:
Permit Number: M156317
Status: COMPLETED
Valuation: $0.00
Contractor Company:
Contractor Name: MICHAEL SCHONDORF, INC.

Date: **6/11/1997**
Permit Type:
Description:

Permit Description:
Work Class:
Proposed Use:
Permit Number: M155310
Status: AWAITING INSPECTION REQUEST
Valuation: $0.00
Contractor Company:
Contractor Name: WILL COS ELECTRIC CO INC

ADJOINING PROPERTY FINDINGS

Date: **10/10/1996**
Permit Type:
Description:

Permit Description:
Work Class:
Proposed Use:
Permit Number: M147642
Status: AWAITING INSPECTION REQUEST
Valuation: $0.00
Contractor Company:
Contractor Name: WILL COS ELECTRIC CO INC

Date: **8/1/1996**
Permit Type:
Description:

Permit Description:
Work Class:
Proposed Use:
Permit Number: M145258
Status: AWAITING INSPECTION REQUEST
Valuation: $0.00
Contractor Company:
Contractor Name: WILL COS ELECTRIC CO INC

Date: **5/9/1996**
Permit Type:
Description:

Permit Description:
Work Class:
Proposed Use:
Permit Number: M142798
Status: AWAITING INSPECTION REQUEST
Valuation: $0.00
Contractor Company:
Contractor Name: WILL COS ELECTRIC CO INC

ADJOINING PROPERTY FINDINGS

Date: **4/4/1996**
Permit Type:
Description:

Permit Description:
Work Class:
Proposed Use:
Permit Number: M141684
Status: COMPLETED
Valuation: $0.00
Contractor Company:
Contractor Name: WILL COS ELECTRIC CO INC

Date: **12/14/1995**
Permit Type:
Description:

Permit Description:
Work Class:
Proposed Use:
Permit Number: M138634
Status: AWAITING INSPECTION REQUEST
Valuation: $0.00
Contractor Company:
Contractor Name: WILL COS ELECTRIC CO INC

Date: **11/15/1995**
Permit Type:
Description:

Permit Description:
Work Class:
Proposed Use:
Permit Number: M137841
Status: COMPLETED
Valuation: $0.00
Contractor Company:
Contractor Name: WILL COS ELECTRIC CO INC

ADJOINING PROPERTY FINDINGS

Date: **6/29/1994**
Permit Type:
Description:

Permit Description:
Work Class:
Proposed Use:
Permit Number: M120971
Status: COMPLETED
Valuation: $0.00
Contractor Company:
Contractor Name: WILL COS ELECTRIC CO INC

Date: **3/2/1994**
Permit Type:
Description:

Permit Description:
Work Class:
Proposed Use:
Permit Number: M116236
Status: COMPLETED
Valuation: $0.00
Contractor Company:
Contractor Name: WILL COS ELECTRIC CO INC

Date: **3/2/1994**
Permit Type:
Description:

Permit Description:
Work Class:
Proposed Use:
Permit Number: M116237
Status: COMPLETED
Valuation: $0.00
Contractor Company:
Contractor Name: WILL COS ELECTRIC CO INC

ADJOINING PROPERTY FINDINGS

Date: **12/20/1993**
Permit Type:
Description:

Permit Description:
Work Class:
Proposed Use:
Permit Number: M113974
Status: COMPLETED
Valuation: $0.00
Contractor Company:
Contractor Name: WILL COS ELECTRIC CO INC

Date: **9/27/1989**
Permit Type:
Description:

Permit Description:
Work Class:
Proposed Use:
Permit Number: M057621
Status: COMPLETED
Valuation: $0.00
Contractor Company:
Contractor Name: WILL COS ELECTRIC CO INC

ADJOINING PROPERTY FINDINGS

273 MOTT ST

Date:	**10/7/2010**
Permit Type:	**EW OT**
Description:	**APPLICATION FILED TO REPLACE CEILING AND WALL FINISHES. REPLACE EXISTING BATHROOM AND KITCHEN FIXTURES ON EXISTING ROUGHING IN APARTMENT 2F. NO CHANGE IN USE, EGRESS, OR OCCUPANCY.**
Permit Description:	**EQUIPMENT WORK OTHER CONSTRUCTION EQUIPMENT**
Work Class:	
Proposed Use:	OTHER J-2
Permit Number:	120474548-01-EW OT
Status:	ISSUED
Valuation:	$20,850.00
Contractor Company:	
Contractor Name:	UB CONSTRUCTION INC

Date:	**1/4/2007**
Permit Type:	**EW FP**
Description:	**INSTALL FIRE SUPPRESSIO SYSTEM ONLY.NO CHANGE IN USE, EGRESS, OR OCCUPANCY.**
Permit Description:	**EQUIPMENT WORK FIRE SUPPRESSION**
Work Class:	
Proposed Use:	OTHER
Permit Number:	104644850-01-EW FP
Status:	ISSUED
Valuation:	$3,000.00
Contractor Company:	
Contractor Name:	MASTER FIRE PREV. SYS INC, MASTER FIRE PREVENT SYS I

ADJOINING PROPERTY FINDINGS

Date:	**8/16/2005**
Permit Type:	**AL**
Description:	**INSTALLATION OF NON - ILLUMINATED STOREFRONT BUSINESS AWINING AS SHOWN O N PLANS, WORDING :"SAKURA SUSHI & THAICUSINE" NO CHANGE IN USE, EGRESS OR OCCUPANCY UNDER THIS APPLICATION.**
Permit Description:	**ALTERATION**
Work Class:	
Proposed Use:	OTHER
Permit Number:	104181831-01-AL
Status:	ISSUED
Valuation:	$2,500.00
Contractor Company:	
Contractor Name:	SING TAI PROD INC., SING TAI PRODUCTION INC, SING TAI PROD. INC., SING TAI PROD INC., SING TAI PROD

Date:	**8/22/2002**
Permit Type:	
Description:	
Permit Description:	
Work Class:	
Proposed Use:	
Permit Number:	M215208
Status:	COMPLETED
Valuation:	$0.00
Contractor Company:	
Contractor Name:	AL-LECTRIC ELECT'L CONTRG

ADJOINING PROPERTY FINDINGS

Date: **7/23/2002**
Permit Type:
Description:

Permit Description:
Work Class:
Proposed Use:
Permit Number: M214126
Status: COMPLETED
Valuation: $0.00
Contractor Company:
Contractor Name: ERIC & NG ELEC'L, INC.

Date: **3/27/2002**
Permit Type:
Description:

Permit Description:
Work Class:
Proposed Use:
Permit Number: M210443
Status: CLOSED/CANCELLED
Valuation: $0.00
Contractor Company:
Contractor Name: RAINBOW ELECTRIC CO., INC

ADJOINING PROPERTY FINDINGS

274 MOTT ST

Date:	**7/19/2011**
Permit Type:	**EW OT**
Description:	**FACADE AND ROOF RESTORATION, AS PER PLANS FILED HEREWITH. NO CHANGE IN OCCUPANCY, USE OR EGRESS.**
Permit Description:	**EQUIPMENT WORK OTHER CONSTRUCTION EQUIPMENT**
Work Class:	
Proposed Use:	OTHER RES
Permit Number:	120731235-01-EW OT
Status:	ISSUED
Valuation:	$500,000.00
Contractor Company:	
Contractor Name:	JEPOL CONSTRUCTION INC, JEPOL CONSTUCTION INC

Date:	**2/1/2011**
Permit Type:	**EW BL**
Description:	**PROPOSE TO INSTALL A NEW LAARS PHO325 H.W. BOILER, AND A WEIL-MCLAIN BG888S STEAM BOILER IN EXIST'G BOILER ROOM. NO CHANGE IN USE EGRESS, OR OCCUPANCY.**
Permit Description:	**EQUIPMENT WORK BOILER**
Work Class:	
Proposed Use:	OTHER R-2
Permit Number:	120492868-01-EW BL
Status:	ISSUED
Valuation:	$81,630.00
Contractor Company:	
Contractor Name:	GO PRO PLBNG AND HTG CO I, COMFORT PLBG. SERV. INC

ADJOINING PROPERTY FINDINGS

Date:	**2/1/2011**
Permit Type:	**PL**
Description:	**PROPOSE TO INSTALL A NEW LAARS PHO325 H.W. BOILER, AND A WEIL-MCLAIN BG888S STEAM BOILER IN EXIST'G BOILER ROOM. NO CHANGE IN USE EGRESS, OR OCCUPANCY.**
Permit Description:	**PLUMBING**
Work Class:	
Proposed Use:	OTHER R-2
Permit Number:	120492868-01-PL
Status:	ISSUED
Valuation:	$81,630.00
Contractor Company:	
Contractor Name:	GO PRO PLBNG AND HTG CO I, COMFORT PLBG. SERV. INC

Date:	**10/16/2003**
Permit Type:	**EW OT**
Description:	
Permit Description:	**EQUIPMENT WORK OTHER CONSTRUCTION EQUIPMENT**
Work Class:	
Proposed Use:	
Permit Number:	100203968-01-EW OT
Status:	ISSUED
Valuation:	$0.00
Contractor Company:	
Contractor Name:	ESTATE WILLIAM GOTTLIEB, ESTATE OF WILLIAM GOTTLIEB, WILLIMA GOTTLIEB, WILLIAM GOTTLIEB, WILLIAM GOT

ADJOINING PROPERTY FINDINGS

Date: **2/8/1993**
Permit Type:
Description:

Permit Description:
Work Class:
Proposed Use:
Permit Number: M103448
Status: NO ACCESS
Valuation: $0.00
Contractor Company:
Contractor Name: ARGON ELECTRICAL CORP

Date: **10/20/1987**
Permit Type:
Description:

Permit Description:
Work Class:
Proposed Use:
Permit Number: M027664
Status: CLOSED/CANCELLED
Valuation: $0.00
Contractor Company:
Contractor Name: STEWART ELECTRIC INC.

Date: **10/5/1987**
Permit Type:
Description:

Permit Description:
Work Class:
Proposed Use:
Permit Number: M026894
Status: COMPLETED
Valuation: $0.00
Contractor Company:
Contractor Name: STEWART ELECTRIC INC.

ADJOINING PROPERTY FINDINGS

277 MOTT ST

Date: **9/28/2011**
Permit Type: **EQ FN**
Description:

Permit Description: **CONSTRUCTION EQUIPMENT FENCE**
Work Class:
Proposed Use:
Permit Number: 104387496-01-EQ FN
Status: ISSUED
Valuation: $0.00
Contractor Company:
Contractor Name: 277 MOTT STREET LLC

Date: **10/6/2010**
Permit Type: **EQ FN**
Description:

Permit Description: **CONSTRUCTION EQUIPMENT FENCE**
Work Class:
Proposed Use:
Permit Number: 104387496-01-EQ FN
Status: ISSUED
Valuation: $0.00
Contractor Company:
Contractor Name: 277 MOTT STREET LLC

Date: **1/15/2010**
Permit Type: **EQ FN**
Description:

Permit Description: **CONSTRUCTION EQUIPMENT FENCE**
Work Class:
Proposed Use:
Permit Number: 104387496-01-EQ FN
Status: ISSUED
Valuation: $0.00
Contractor Company:
Contractor Name: 277 MOTT STREET LLC

ADJOINING PROPERTY FINDINGS

Date: **6/13/2008**
Permit Type: **PL**
Description:

Permit Description: **PLUMBING**
Work Class:
Proposed Use: OTHER
Permit Number: 104387496-03-PL
Status: ISSUED
Valuation: $0.00
Contractor Company:
Contractor Name: GAB PLBG SVC CONTR, INC

Date: **5/27/2008**
Permit Type: **NB**
Description:

Permit Description: **NEW BUILDING**
Work Class:
Proposed Use: OTHER J-2
Permit Number: 104387496-01-NB
Status: ISSUED
Valuation: $0.00
Contractor Company:
Contractor Name: FOUNTAINHEAD CONSTRUCTION

Date: **3/19/2008**
Permit Type: **NB**
Description:

Permit Description: **NEW BUILDING**
Work Class:
Proposed Use: OTHER J-2
Permit Number: 104387496-01-NB
Status: ISSUED
Valuation: $0.00
Contractor Company:
Contractor Name: FOUNTAINHEAD CONSTRUCTION

ADJOINING PROPERTY FINDINGS

Date:	**1/8/2008**
Permit Type:	**EQ FN**
Description:	
Permit Description:	**CONSTRUCTION EQUIPMENT FENCE**
Work Class:	
Proposed Use:	OTHER J-2
Permit Number:	104387496-01-EQ FN
Status:	ISSUED
Valuation:	$0.00
Contractor Company:	
Contractor Name:	FOUNTAINHEAD CONSTRUCTION, FOUNTAIN HEAD CONSTR., FOUNTAINHEAD CONSTRUCTION LLC, FOUNDAINHEAD CONSTR

Date:	**1/8/2008**
Permit Type:	**FO EA**
Description:	
Permit Description:	**FOUNDATION/EARTHWORK**
Work Class:	
Proposed Use:	OTHER J-2
Permit Number:	104387496-01-FO EA
Status:	ISSUED
Valuation:	$0.00
Contractor Company:	
Contractor Name:	FOUNTAINHEAD CONSTRUCTION, FOUNTAIN HEAD CONSTR., FOUNTAINHEAD CONSTRUCTION LLC, FOUNDAINHEAD CONSTR

ADJOINING PROPERTY FINDINGS

Date: **1/8/2008**
Permit Type: **EQ SH**
Description:

Permit Description: **CONSTRUCTION EQUIPMENT SIDEWALK SHED**
Work Class:
Proposed Use: OTHER
Permit Number: 104387496-07-EQ SH
Status: ISSUED
Valuation: $0.00
Contractor Company:
Contractor Name: FOUNTAINHEAD CONSTRUCTION, FOUNTAIN HEAD CONSTR., FOUNTAINHEAD CONSTRUCTION LLC, FOUNDAINHEAD CONSTR

Date: **5/11/2007**
Permit Type: **PL**
Description:

Permit Description: **PLUMBING**
Work Class:
Proposed Use: OTHER
Permit Number: 104387496-03-PL
Status: ISSUED
Valuation: $0.00
Contractor Company:
Contractor Name: C2 PLUMBING CORP, CASE PLUMBING LLC

Date: **5/4/2007**
Permit Type: **NB**
Description:

Permit Description: **NEW BUILDING**
Work Class:
Proposed Use: OTHER J-2
Permit Number: 104387496-01-NB
Status: ISSUED
Valuation: $0.00
Contractor Company:
Contractor Name: TEAMWORK LLC, TMC TEAMWORK LLC, TMC TEAMWORK, LLC, TMC CONSTRUCTION CORP

ADJOINING PROPERTY FINDINGS

Date:	**5/3/2007**
Permit Type:	**EQ FN**
Description:	
Permit Description:	**CONSTRUCTION EQUIPMENT FENCE**
Work Class:	
Proposed Use:	OTHER J-2
Permit Number:	104387496-01-EQ FN
Status:	ISSUED
Valuation:	$0.00
Contractor Company:	
Contractor Name:	TEAMWORK LLC, TMC TEAMWORK LLC, TMC TEAMWORK, LLC, TMC CONSTRUCTION CORP

Date:	**5/3/2007**
Permit Type:	**FO EA**
Description:	
Permit Description:	**FOUNDATION/EARTHWORK**
Work Class:	
Proposed Use:	OTHER J-2
Permit Number:	104387496-01-FO EA
Status:	ISSUED
Valuation:	$0.00
Contractor Company:	
Contractor Name:	TEAMWORK LLC, TMC TEAMWORK LLC, TMC TEAMWORK, LLC, TMC CONSTRUCTION CORP

ADJOINING PROPERTY FINDINGS

Date: **5/3/2007**
Permit Type: **EQ SH**
Description:

Permit Description: **CONSTRUCTION EQUIPMENT SIDEWALK SHED**
Work Class:
Proposed Use: OTHER
Permit Number: 104387496-07-EQ SH
Status: ISSUED
Valuation: $0.00
Contractor Company:
Contractor Name: TEAMWORK LLC, TMC TEAMWORK LLC, TMC TEAMWORK, LLC, TMC CONSTRUCTION CORP

Date: **5/2/2007**
Permit Type:
Description:

Permit Description:
Work Class:
Proposed Use:
Permit Number: M266656
Status: AWAITING INSPECTION REQUEST
Valuation: $0.00
Contractor Company:
Contractor Name: NEW GRAND ELECTRIC, INC.

Date: **1/11/2007**
Permit Type: **EQ FN**
Description:

Permit Description: **CONSTRUCTION EQUIPMENT FENCE**
Work Class:
Proposed Use: OTHER J-2
Permit Number: 104387496-01-EQ FN
Status: ISSUED
Valuation: $0.00
Contractor Company:
Contractor Name: TEAMWORK LLC, TMC TEAMWORK LLC, TMC TEAMWORK, LLC, TMC CONSTRUCTION CORP

ADJOINING PROPERTY FINDINGS

Date:	**1/11/2007**
Permit Type:	**EQ SH**
Description:	
Permit Description:	**CONSTRUCTION EQUIPMENT SIDEWALK SHED**
Work Class:	
Proposed Use:	OTHER
Permit Number:	104387496-07-EQ SH
Status:	ISSUED
Valuation:	$0.00
Contractor Company:	
Contractor Name:	TEAMWORK LLC, TMC TEAMWORK LLC, TMC TEAMWORK, LLC, TMC CONSTRUCTION CORP

Date:	**11/8/2006**
Permit Type:	**EQ FN**
Description:	
Permit Description:	**CONSTRUCTION EQUIPMENT FENCE**
Work Class:	
Proposed Use:	OTHER J-2
Permit Number:	104387496-01-EQ FN
Status:	ISSUED
Valuation:	$0.00
Contractor Company:	
Contractor Name:	TEAMWORK LLC, TMC TEAMWORK LLC, TMC TEAMWORK, LLC, TMC CONSTRUCTION CORP

ADJOINING PROPERTY FINDINGS

Date:	**11/8/2006**
Permit Type:	**EQ SH**
Description:	
Permit Description:	**CONSTRUCTION EQUIPMENT SIDEWALK SHED**
Work Class:	
Proposed Use:	OTHER
Permit Number:	104387496-07-EQ SH
Status:	ISSUED
Valuation:	$0.00
Contractor Company:	
Contractor Name:	TEAMWORK LLC, TMC TEAMWORK LLC, TMC TEAMWORK, LLC, TMC CONSTRUCTION CORP

Date:	**11/8/2006**
Permit Type:	**FO EA**
Description:	
Permit Description:	**FOUNDATION/EARTHWORK**
Work Class:	
Proposed Use:	OTHER J-2
Permit Number:	104387496-01-FO EA
Status:	ISSUED
Valuation:	$0.00
Contractor Company:	
Contractor Name:	TEAMWORK LLC, TMC TEAMWORK LLC, TMC TEAMWORK, LLC, TMC CONSTRUCTION CORP

ADJOINING PROPERTY FINDINGS

279 MOTT ST

Date:	**1/4/2012**
Permit Type:	**PL**
Description:	**FILING FOR A MINOR RENOVATION TO APT 5R. NEW NON LOAD BEARING PARTITIONS, DOOR AND FINISHES TO EXISTING KITCHEN & BATHROOM. REPLACE AND RELOCATE KITCHEN & BATHROOM PLUMBING FIXTURES AS SHOWN ON DRAWINGS FILED HEREWITH. NO CHANGE IN USE, EGRESS OR OCCUPANCY.**
Permit Description:	**PLUMBING**
Work Class:	
Proposed Use:	OTHER RES
Permit Number:	120889057-01-PL
Status:	ISSUED
Valuation:	$13,000.00
Contractor Company:	
Contractor Name:	F & T MECHANICAL INC, F & T MECHANICAL, INC

Date:	**11/9/2011**
Permit Type:	**EW OT**
Description:	**FILING FOR A MINOR RENOVATION TO APT 5R. NEW NON LOAD BEARING PARTITIONS, DOOR AND FINISHES TO EXISTING KITCHEN & BATHROOM. REPLACE AND RELOCATE KITCHEN & BATHROOM PLUMBING FIXTURES AS SHOWN ON DRAWINGS FILED HEREWITH. NO CHANGE IN USE, EGRESS OR OCCUPANCY.**
Permit Description:	**EQUIPMENT WORK OTHER CONSTRUCTION EQUIPMENT**
Work Class:	
Proposed Use:	OTHER RES
Permit Number:	120889057-01-EW OT
Status:	ISSUED
Valuation:	$13,000.00
Contractor Company:	
Contractor Name:	FOCUS & STRUGA BUILDING D, 3OCUS & STRUGA BUILDING D

ADJOINING PROPERTY FINDINGS

Date: **6/5/2009**
Permit Type: **EW OT**
Description:

Permit Description: **EQUIPMENT WORK OTHER CONSTRUCTION EQUIPMENT**
Work Class:
Proposed Use:
Permit Number: 110255508-02-EW OT
Status: ISSUED
Valuation: $0.00
Contractor Company:
Contractor Name: RICHARD BARONIO & ASSOC

Date: **4/24/2009**
Permit Type: **PL**
Description:

Permit Description: **PLUMBING**
Work Class:
Proposed Use:
Permit Number: 110255508-01-PL
Status: ISSUED
Valuation: $0.00
Contractor Company:
Contractor Name: A. M. PLUMBING COMPANY

Date: **4/17/2009**
Permit Type: **EQ FN**
Description:

Permit Description: **CONSTRUCTION EQUIPMENT FENCE**
Work Class:
Proposed Use:
Permit Number: 110255508-01-EQ FN
Status: ISSUED
Valuation: $0.00
Contractor Company:
Contractor Name: RICHARD BARONIO & ASSOC

ADJOINING PROPERTY FINDINGS

Date: **4/17/2009**
Permit Type: **EW MH**
Description:

Permit Description: **EQUIPMENT WORK MECHANICAL/HVAC**
Work Class:
Proposed Use:
Permit Number: 110255508-01-EW MH
Status: ISSUED
Valuation: $0.00
Contractor Company:
Contractor Name: RICHARD BARONIO & ASSOC

Date: **4/17/2009**
Permit Type: **EW OT**
Description:

Permit Description: **EQUIPMENT WORK OTHER CONSTRUCTION EQUIPMENT**
Work Class:
Proposed Use:
Permit Number: 110255508-01-EW OT
Status: ISSUED
Valuation: $0.00
Contractor Company:
Contractor Name: RICHARD BARONIO & ASSOC

Date: **10/3/2003**
Permit Type:
Description:

Permit Description:
Work Class:
Proposed Use:
Permit Number: M227350
Status: COMPLETED
Valuation: $0.00
Contractor Company:
Contractor Name: AL-LECTRIC ELECT'L CONTRG

ADJOINING PROPERTY FINDINGS

281 MOTT ST

Date:	**12/29/2009**
Permit Type:	
Description:	
Permit Description:	
Work Class:	
Proposed Use:	
Permit Number:	M298824
Status:	COMPLETED
Valuation:	$0.00
Contractor Company:	
Contractor Name:	AL-LECTRIC ELECT'L CONTRG

Date:	**12/18/2009**
Permit Type:	**PL**
Description:	**REMOVE NONE BEARING PARTITION TO CHANGE THE LAYOUT. GENERAL RENOVATION. NO CHANGE IN USE, EGRESS, OR**
Permit Description:	**PLUMBING**
Work Class:	
Proposed Use:	OTHER RES
Permit Number:	120225452-01-PL
Status:	ISSUED
Valuation:	$20,000.00
Contractor Company:	
Contractor Name:	HOURIE'S PLBG. & HTG.INC, CITI ISLAND MECHANICAL IN

ADJOINING PROPERTY FINDINGS

Date:	**12/16/2009**
Permit Type:	**EW OT**
Description:	**REMOVE NONE BEARING PARTITION TO CHANGE THE LAYOUT. GENERAL RENOVATION. NO CHANGE IN USE, EGRESS, OR**
Permit Description:	**EQUIPMENT WORK OTHER CONSTRUCTION EQUIPMENT**
Work Class:	
Proposed Use:	OTHER RES
Permit Number:	120225452-01-EW OT
Status:	ISSUED
Valuation:	$20,000.00
Contractor Company:	
Contractor Name:	FOCUS & STRUGA BUILDING D, 3OCUS & STRUGA BUILDING D

Date:	**2/18/2005**
Permit Type:	
Description:	
Permit Description:	
Work Class:	
Proposed Use:	
Permit Number:	M242641
Status:	COMPLETED
Valuation:	$0.00
Contractor Company:	
Contractor Name:	AL-LECTRIC ELECT'L CONTRG

Date:	**9/1/1998**
Permit Type:	
Description:	
Permit Description:	
Work Class:	
Proposed Use:	
Permit Number:	M170199
Status:	COMPLETED
Valuation:	$0.00
Contractor Company:	
Contractor Name:	R.J.ELECTRICAL CONTRACTOR

ADJOINING PROPERTY FINDINGS

Date: **8/5/1993**
Permit Type:
Description:

Permit Description:
Work Class:
Proposed Use:
Permit Number: M109596
Status: CLOSED/CANCELLED
Valuation: $0.00
Contractor Company:
Contractor Name: K & G ELECTRIC CO., INC.

282 MOTT ST

Date: **12/5/2005**
Permit Type: **EW OT**
Description: **IT IS REQUIRED TO PERFORM LL11/98 FACADE WORK AS PER THE LL11/98 REPORT FILED BY OTHERS. WORK IS TO INCLUDE LOCALIZED BRICK, LINTEL & SILL REPLACEMENT & GENERAL CUTTING/POINTING WORK.IT IS REQUIRED TO PROCURE A DOB WORK PERMIT AS PER VIO#34489946Z. JOB TO BE PROFESSIONALLY CERTIFIED. NO CHANGE IN USE,EGRESS**

Permit Description: **EQUIPMENT WORK OTHER CONSTRUCTION EQUIPMENT**
Work Class:
Proposed Use: OTHER
Permit Number: 104298261-01-EW OT
Status: ISSUED
Valuation: $125,000.00
Contractor Company:
Contractor Name: ACCENT CONTRACTING GROUP, SUMMIT CONTRACTING, ACCENT CONTRACTING, ACCENT CONTRACT CORP, ACCENT CONTR

ADJOINING PROPERTY FINDINGS

284 MOTT ST

Date:	**2/23/2012**
Permit Type:	**AL**
Description:	**INSTALL ADDITIONAL CABINETS ON EXISTING ROOFTOP DUNNAGE.REPLACE AND ADD ANTENNAS ON ROOF. ALL IN CONFORMANCE WITH TPPN # 5/98. NO CHANGE IN USE, EGRESS OR OCCUPANCY.**
Permit Description:	**ALTERATION**
Work Class:	
Proposed Use:	OTHER RES
Permit Number:	120953575-01-AL
Status:	ISSUED
Valuation:	$25,000.00
Contractor Company:	
Contractor Name:	COSTROTTA CONSTRUCT MG IN, COSTROTTA CONSTRUCTION MG

Date:	**10/21/2011**
Permit Type:	**EQ SH**
Description:	**PROPOSED INSTALLATION OF HEAVY DUTY SIDEWALK SHED FILED FOR REMEDIAL REPAIRS AS PER PLANS. NO CHANGE IN USE OCCUPANCY OR EGRESS UNDER THIS APPLICATION. LIVE LOAD 300 PER SQUARE FEET. SIDEWALK SHED SHALL COMPLY WITH CHAPTER # 33 OF THE 2008 CODE.**
Permit Description:	**CONSTRUCTION EQUIPMENT SIDEWALK SHED**
Work Class:	
Proposed Use:	OTHER RES
Permit Number:	120862076-01-EQ SH
Status:	ISSUED
Valuation:	$0.00
Contractor Company:	
Contractor Name:	TOWER CONSTRUCTION NY INC, TOWER CONSTRUCTION OF NY

ADJOINING PROPERTY FINDINGS

Date: **3/30/2010**
Permit Type: **EQ SH**
Description:

Permit Description: **CONSTRUCTION EQUIPMENT SIDEWALK SHED**
Work Class:
Proposed Use:
Permit Number: 120228716-01-EQ SH
Status: ISSUED
Valuation: $0.00
Contractor Company:
Contractor Name: EVEREST SCAFFOLDING INC

Date: **12/21/2009**
Permit Type:
Description:

Permit Description:
Work Class:
Proposed Use:
Permit Number: M298671
Status: AWAITING INSPECTION REQUEST
Valuation: $0.00
Contractor Company:
Contractor Name: BOROWIDE ELECT'L CONTR'S

Date: **12/21/2009**
Permit Type: **EQ SH**
Description: **INSTALLATION OF HEAVY DUTY SIDEWALK SHED A TOTAL OF 370 L.F. AS PER PLAN AT 284 MOTT STREET. DURING**

Permit Description: **CONSTRUCTION EQUIPMENT SIDEWALK SHED**
Work Class:
Proposed Use: OTHER J-2
Permit Number: 120228716-01-EQ SH
Status: ISSUED
Valuation: $0.00
Contractor Company:
Contractor Name: EVEREST SCAFFOLDING INC

ADJOINING PROPERTY FINDINGS

Date:	**7/9/2009**
Permit Type:	**AL**
Description:	
Permit Description:	**ALTERATION**
Work Class:	
Proposed Use:	
Permit Number:	120024277-01-AL
Status:	ISSUED
Valuation:	$0.00
Contractor Company:	
Contractor Name:	AFFILIATED BLDG RESOUR IN

Date:	**11/16/2006**
Permit Type:	**EW OT**
Description:	**Exterior Repairs. No change to egress, use or occupancy. Sidewalk shed filed under separate application.**
Permit Description:	**EQUIPMENT WORK OTHER CONSTRUCTION EQUIPMENT**
Work Class:	
Proposed Use:	OTHER
Permit Number:	104583247-01-EW OT
Status:	ISSUED
Valuation:	$95,000.00
Contractor Company:	
Contractor Name:	GALA RESORATATION INC

ADJOINING PROPERTY FINDINGS

Date:	**9/27/2006**
Permit Type:	**AL**
Description:	**RELOCATION OF EXISTING ANTENNAS ON ROOFIN CONFORMANCE WITH TPPN#5/98. N O CHANGE IN USE, EGRESS OR OCCUPANCY. EXISTING ANTENNAS APPROVED UNDER APPLICATI ON #103779957.**
Permit Description:	**ALTERATION**
Work Class:	
Proposed Use:	OTHER
Permit Number:	104544806-01-AL
Status:	ISSUED
Valuation:	$10,000.00
Contractor Company:	
Contractor Name:	SQUAN CONSTRUCTION SERVIC

Date:	**6/21/2006**
Permit Type:	**EQ SH**
Description:	**PROPOSED INSTALLATION OF 355 LINEAR FEET OF HEAVY DUTY SIDEWALK SHED FOR REMEDIAL REPAIRS. SIDEWALK SHED SHALL COMPLY WITH LL 33/91. NO CHANGE IN USE, OCCUPANCY OR EGRESS UNDER THIS APPLICATION. LIVE LOAD 300 PSF. NO STORAGE ON SIDEWALK SHED.**
Permit Description:	**CONSTRUCTION EQUIPMENT SIDEWALK SHED**
Work Class:	
Proposed Use:	OTHER
Permit Number:	104464483-01-EQ SH
Status:	ISSUED
Valuation:	$0.00
Contractor Company:	
Contractor Name:	TOWER BLDG SERVICES,INC

ADJOINING PROPERTY FINDINGS

Date:	**1/11/2006**
Permit Type:	**EQ SH**
Description:	**INSTALL HEAVY DUTY SIDEWALK SHED 40 FT LONG AT 284 MOTT STREET. DURING REMEDIAL REPAIRS. WORK TO COMPLY WITH LL33/91. LL33/91. NO CHANGE IN USE, EGRESS OR OCCUPANCY FILED ON THIS APPLICATION.**
Permit Description:	**CONSTRUCTION EQUIPMENT SIDEWALK SHED**
Work Class:	
Proposed Use:	OTHER
Permit Number:	104330065-01-EQ SH
Status:	ISSUED
Valuation:	$0.00
Contractor Company:	
Contractor Name:	EVEREST SCAFFOLDING INC, EVEREST SCAFFOLDING, EVEREST SCAFFOLDING INC., EVEREST SCAFFOLD INC, EVERES

Date:	**7/27/2004**
Permit Type:	
Description:	
Permit Description:	
Work Class:	
Proposed Use:	
Permit Number:	M236489
Status:	COMPLETED
Valuation:	$0.00
Contractor Company:	
Contractor Name:	URBAN-SERVWELL, INC.

ADJOINING PROPERTY FINDINGS

Date:	**5/27/2004**
Permit Type:	**EW OT**
Description:	**INSTALLING TELECOMMUNICATIONS CABINETS, RELATED DUNNAGE & RELATED ANTENN AS ON ROOF IN CONFORMANCE WITH #5/98. NO CAHNGE IN USE, EGRESS OR OCCUPANCY**
Permit Description:	**EQUIPMENT WORK OTHER CONSTRUCTION EQUIPMENT**
Work Class:	
Proposed Use:	OTHER
Permit Number:	103779957-01-EW OT
Status:	ISSUED
Valuation:	$25,000.00
Contractor Company:	
Contractor Name:	LEONE CONSTRUCTION, INC

Date:	**3/15/1993**
Permit Type:	
Description:	
Permit Description:	
Work Class:	
Proposed Use:	
Permit Number:	M104616
Status:	COMPLETED
Valuation:	$0.00
Contractor Company:	
Contractor Name:	JWP WELSBACH ELEC. CORP.

Date:	**3/15/1993**
Permit Type:	
Description:	
Permit Description:	
Work Class:	
Proposed Use:	
Permit Number:	M104617
Status:	COMPLETED
Valuation:	$0.00
Contractor Company:	
Contractor Name:	JWP WELSBACH ELEC. CORP.

ADJOINING PROPERTY FINDINGS

Date: **10/30/1992**
Permit Type:
Description:

Permit Description:
Work Class:
Proposed Use:
Permit Number: M100595
Status: COMPLETED
Valuation: $0.00
Contractor Company:
Contractor Name: NU-WAY ELEC. CONTR'G CO.,

Date: **9/4/1992**
Permit Type:
Description:

Permit Description:
Work Class:
Proposed Use:
Permit Number: M098723
Status: COMPLETED
Valuation: $0.00
Contractor Company:
Contractor Name: JWP WELSBACH ELEC. CORP.

Date: **9/4/1992**
Permit Type:
Description:

Permit Description:
Work Class:
Proposed Use:
Permit Number: M098724
Status: COMPLETED
Valuation: $0.00
Contractor Company:
Contractor Name: JWP WELSBACH ELEC. CORP.

ADJOINING PROPERTY FINDINGS

285 MOTT ST

Date:	**3/23/2012**
Permit Type:	**PL**
Description:	**RENOVATE EXISTING RETAIL STORE. NEW PARTITIONS AND PLUMBING AS PER PLANS FILED HEREWITH. NO CHANGE TO USE, OCCUPANCY OR EGRESS.**
Permit Description:	**PLUMBING**
Work Class:	
Proposed Use:	OTHER RES
Permit Number:	120871609-01-PL
Status:	ISSUED
Valuation:	$75,000.00
Contractor Company:	
Contractor Name:	REEM P&H CORP, REEM PLBG & HTG CORP.

Date:	**1/23/2012**
Permit Type:	**EW OT**
Description:	**RENOVATE EXISTING RETAIL STORE. NEW PARTITIONS AND PLUMBING AS PER PLANS FILED HEREWITH. NO CHANGE TO USE, OCCUPANCY OR EGRESS.**
Permit Description:	**EQUIPMENT WORK OTHER CONSTRUCTION EQUIPMENT**
Work Class:	
Proposed Use:	OTHER RES
Permit Number:	120871609-01-EW OT
Status:	ISSUED
Valuation:	$75,000.00
Contractor Company:	
Contractor Name:	ROSS LEE RENOVATIONS INC

ADJOINING PROPERTY FINDINGS

Date:	**12/28/2011**
Permit Type:	**EW OT**
Description:	**RENOVATE EXISTING RETAIL STORE. NEW PARTITIONS AND PLUMBING AS PER PLANS FILED HEREWITH. NO CHANGE TO USE, OCCUPANCY OR EGRESS.**
Permit Description:	**EQUIPMENT WORK OTHER CONSTRUCTION EQUIPMENT**
Work Class:	
Proposed Use:	OTHER RES
Permit Number:	120871609-01-EW OT
Status:	ISSUED
Valuation:	$75,000.00
Contractor Company:	
Contractor Name:	SK ONE CONSTRUCTION INC

Date:	**12/16/2011**
Permit Type:	**PL**
Description:	**RENOVATE EXISTING RETAIL STORE. NEW PARTITIONS AND PLUMBING AS PER PLANS FILED HEREWITH. NO CHANGE TO USE, OCCUPANCY OR EGRESS.**
Permit Description:	**PLUMBING**
Work Class:	
Proposed Use:	OTHER RES
Permit Number:	120871609-01-PL
Status:	ISSUED
Valuation:	$75,000.00
Contractor Company:	
Contractor Name:	DYCKMAN PLBG AND HTG INC

ADJOINING PROPERTY FINDINGS

Date:	**12/2/2011**
Permit Type:	**EW OT**
Description:	**RENOVATE EXISTING RETAIL STORE. NEW PARTITIONS AND PLUMBING AS PER PLANS FILED HEREWITH. NO CHANGE TO USE, OCCUPANCY OR EGRESS.**
Permit Description:	**EQUIPMENT WORK OTHER CONSTRUCTION EQUIPMENT**
Work Class:	
Proposed Use:	OTHER RES
Permit Number:	120871609-01-EW OT
Status:	ISSUED
Valuation:	$75,000.00
Contractor Company:	
Contractor Name:	ROSS LEE RENOVATIONS INC

Date:	**11/5/2010**
Permit Type:	**PL**
Description:	**RENOVATION OF APARTMENT 9A AT 3RD FLOOR. REPLACEMENT OF PLUMBING FIXTURES AT EXIST ROUGH INS. PLASTER AND PAINT JOB. THERE IS NO CHANGE IN USE, EGRESS OR BULK FILED UNDER THIS APPLICATION.**
Permit Description:	**PLUMBING**
Work Class:	
Proposed Use:	OTHER RES
Permit Number:	120474450-01-PL
Status:	ISSUED
Valuation:	$30,400.00
Contractor Company:	
Contractor Name:	JOSEPH SCHETTINA P&H CORP

ADJOINING PROPERTY FINDINGS

Date:	**10/27/2010**
Permit Type:	**EW OT**
Description:	**RENOVATION OF APARTMENT 9A AT 3RD FLOOR. REPLACEMENT OF PLUMBING FIXTURES AT EXIST ROUGH INS. PLASTER AND PAINT JOB. THERE IS NO CHANGE IN USE, EGRESS OR BULK FILED UNDER THIS APPLICATION.**
Permit Description:	**EQUIPMENT WORK OTHER CONSTRUCTION EQUIPMENT**
Work Class:	
Proposed Use:	OTHER RES
Permit Number:	120474450-01-EW OT
Status:	ISSUED
Valuation:	$30,400.00
Contractor Company:	
Contractor Name:	A & E KITCHEN CABINETS IN

Date:	**9/10/2010**
Permit Type:	**AL**
Description:	**INSTALL CABINET ON EXISTING ROOFTOP DUNNAGE IN CONFORMANCW WITH TPPN# 5/98. NO CHANGE IN USE, EGRESS OR OCCUPANCY.**
Permit Description:	**ALTERATION**
Work Class:	
Proposed Use:	OTHER RES
Permit Number:	120427305-01-AL
Status:	ISSUED
Valuation:	$20,000.00
Contractor Company:	
Contractor Name:	TRANSCEND WIRELESS LLC, NORTHEAST WIRELESS DEVEL*

ADJOINING PROPERTY FINDINGS

Date: **5/21/2010**
Permit Type: **PL**
Description:

Permit Description: **PLUMBING**
Work Class:
Proposed Use:
Permit Number: 120193502-01-PL
Status: ISSUED
Valuation: $0.00
Contractor Company:
Contractor Name: JOSEPH SCHETTINA P&H CORP

Date: **3/15/2010**
Permit Type:
Description:

Permit Description:
Work Class:
Proposed Use:
Permit Number: M300785
Status: COMPLETED
Valuation: $0.00
Contractor Company:
Contractor Name: ELMAC ELECTRIC INC.

Date: **1/26/2010**
Permit Type: **EW OT**
Description:

Permit Description: **EQUIPMENT WORK OTHER CONSTRUCTION EQUIPMENT**
Work Class:
Proposed Use:
Permit Number: 120193502-01-EW OT
Status: ISSUED
Valuation: $0.00
Contractor Company:
Contractor Name: ALPHA RESTORATION CORP

ADJOINING PROPERTY FINDINGS

Date: **10/29/2009**
Permit Type:
Description:

Permit Description:
Work Class:
Proposed Use:
Permit Number: M297391
Status: ASSIGNED TO INSPECTOR
Valuation: $0.00
Contractor Company:
Contractor Name: TRINCE ELECTRIC INC.

Date: **10/29/2009**
Permit Type:
Description:

Permit Description:
Work Class:
Proposed Use:
Permit Number: M297392
Status: ASSIGNED TO INSPECTOR
Valuation: $0.00
Contractor Company:
Contractor Name: TRINCE ELECTRIC INC.

Date: **10/27/2009**
Permit Type:
Description:

Permit Description:
Work Class:
Proposed Use:
Permit Number: M297327
Status: ASSIGNED TO INSPECTOR
Valuation: $0.00
Contractor Company:
Contractor Name: TRINCE ELECTRIC INC.

ADJOINING PROPERTY FINDINGS

Date: **10/16/2009**
Permit Type: **PL**
Description:

Permit Description: **PLUMBING**
Work Class:
Proposed Use:
Permit Number: 120163045-01-PL
Status: ISSUED
Valuation: $0.00
Contractor Company:
Contractor Name: JOSEPH SCHETTINA P&H CORP

Date: **10/6/2009**
Permit Type: **EW OT**
Description:

Permit Description: **EQUIPMENT WORK OTHER CONSTRUCTION EQUIPMENT**
Work Class:
Proposed Use:
Permit Number: 120163045-01-EW OT
Status: RE-ISSUED
Valuation: $0.00
Contractor Company:
Contractor Name: ACEN CORPORATION

Date: **6/9/2008**
Permit Type:
Description:

Permit Description:
Work Class:
Proposed Use:
Permit Number: M281559
Status: COMPLETED
Valuation: $0.00
Contractor Company:
Contractor Name: ARNOLD FINKELSTEIN

ADJOINING PROPERTY FINDINGS

Date: **3/31/2008**
Permit Type:
Description:

Permit Description:
Work Class:
Proposed Use:
Permit Number: M278842
Status: COMPLETED
Valuation: $0.00
Contractor Company:
Contractor Name: ARNOLD FINKELSTEIN

Date: **2/11/2008**
Permit Type: **AL**
Description: **INSTALLING TELECOMMUNICATIONS CABINETS,RELATED DUNNAGE & RELATED ANTENN AS ON ROOF IN CONFORMANCE WITH TPPN #5/98. NO CHANGE IN USE, EGRESS OR OCCUPANCY**

Permit Description: **ALTERATION**
Work Class:
Proposed Use: OTHER
Permit Number: 110071546-01-AL
Status: ISSUED
Valuation: $25,000.00
Contractor Company:
Contractor Name: ARETE DEVELOPMENT INC

Date: **1/10/2008**
Permit Type:
Description:

Permit Description:
Work Class:
Proposed Use:
Permit Number: M275900
Status: COMPLETED
Valuation: $0.00
Contractor Company:
Contractor Name: TRINCE ELECTRIC INC.

ADJOINING PROPERTY FINDINGS

Date: **1/10/2008**
Permit Type: **EW OT**
Description: **DEMOLITION OF NON BEARING DRYWALL PARTITIONS AND INSTALLATION OF PARTITIONS AND CEILINGS ON THE 3rd FLOOR. NO CHANGE IN OCCUPANCY, USE OR EGRESS.**

Permit Description: **EQUIPMENT WORK OTHER CONSTRUCTION EQUIPMENT**
Work Class:
Proposed Use: OTHER
Permit Number: 110057198-01-EW OT
Status: ISSUED
Valuation: $8,000.00
Contractor Company:
Contractor Name: ACEN CORP., ACEN CORP

Date: **12/18/2007**
Permit Type:
Description:

Permit Description:
Work Class:
Proposed Use:
Permit Number: M275253
Status: COMPLETED
Valuation: $0.00
Contractor Company:
Contractor Name: TRINCE ELECTRIC INC.

Date: **12/18/2007**
Permit Type:
Description:

Permit Description:
Work Class:
Proposed Use:
Permit Number: M275257
Status: COMPLETED
Valuation: $0.00
Contractor Company:
Contractor Name: TRINCE ELECTRIC INC.

ADJOINING PROPERTY FINDINGS

Date:	**11/16/2007**
Permit Type:	**PL**
Description:	**Erect minor partitions and replace gas range and plumbing fixtures with new ones. No change in use egress or occupancy.**
Permit Description:	**PLUMBING**
Work Class:	
Proposed Use:	OTHER
Permit Number:	110001523-01-PL
Status:	ISSUED
Valuation:	$6,000.00
Contractor Company:	
Contractor Name:	JOSEPH SCHETTINA P&H CORP

Date:	**10/26/2007**
Permit Type:	**EW OT**
Description:	**Erect minor partitions and replace gas range and plumbing fixtures with new ones. No change in use egress or occupancy.**
Permit Description:	**EQUIPMENT WORK OTHER CONSTRUCTION EQUIPMENT**
Work Class:	
Proposed Use:	OTHER
Permit Number:	110001523-01-EW OT
Status:	ISSUED
Valuation:	$6,000.00
Contractor Company:	
Contractor Name:	ACEN, ACEN CORP, ACEN CORPORATION, ACEN CORP., ACEN C ORP, ACEN CONTRATING CORP, ACEN CONTRACTING CO

ADJOINING PROPERTY FINDINGS

Date:	**10/2/2007**
Permit Type:	**PL**
Description:	**Minor partition work and replacement of plumbing fixtures. No change in use, egress or occupancy**
Permit Description:	**PLUMBING**
Work Class:	
Proposed Use:	OTHER
Permit Number:	104914372-01-PL
Status:	ISSUED
Valuation:	$6,000.00
Contractor Company:	
Contractor Name:	JOSEPH SCHETTINA P&H CORP

Date:	**9/28/2007**
Permit Type:	**EW OT**
Description:	**Minor partition work and replacement of plumbing fixtures. No change in use, egress or occupancy**
Permit Description:	**EQUIPMENT WORK OTHER CONSTRUCTION EQUIPMENT**
Work Class:	
Proposed Use:	OTHER
Permit Number:	104914372-01-EW OT
Status:	ISSUED
Valuation:	$6,000.00
Contractor Company:	
Contractor Name:	ACEN, ACEN CORP, ACEN CORPORATION, ACEN CORP., ACEN C ORP, ACEN CONTRATING CORP, ACEN CONTRACTING CO

ADJOINING PROPERTY FINDINGS

Date: **6/29/2006**
Permit Type:
Description:

Permit Description:
Work Class:
Proposed Use:
Permit Number: M257220
Status: COMPLETED
Valuation: $0.00
Contractor Company:
Contractor Name: TRINCE ELECTRIC INC.

Date: **3/28/2005**
Permit Type: **PL**
Description: **MINOR INTERIOR PARTITIONS AND MINOR PLUMBING WORK. NO CHANGE IN USE EGRESS OR OCCUPANCY,**

Permit Description: **PLUMBING**
Work Class:
Proposed Use: OTHER
Permit Number: 104060935-01-PL
Status: ISSUED
Valuation: $10,000.00
Contractor Company:
Contractor Name: JOSEPH SCHETTINA P&H CORP

ADJOINING PROPERTY FINDINGS

Date:	**3/23/2005**
Permit Type:	**EW OT**
Description:	**MINOR INTERIOR PARTITIONS AND MINOR PLUMBING WORK. NO CHANGE IN USE EGRESS OR OCCUPANCY,**
Permit Description:	**EQUIPMENT WORK OTHER CONSTRUCTION EQUIPMENT**
Work Class:	
Proposed Use:	OTHER
Permit Number:	104060935-01-EW OT
Status:	ISSUED
Valuation:	$10,000.00
Contractor Company:	
Contractor Name:	ACEN, ACEN CORP, ACEN CORPORATION, ACEN CORP., ACEN C ORP, ACEN CONTRATING CORP, ACEN CONTRACTING CO

Date:	**3/11/2005**
Permit Type:	
Description:	
Permit Description:	
Work Class:	
Proposed Use:	
Permit Number:	M243272
Status:	COMPLETED
Valuation:	$0.00
Contractor Company:	
Contractor Name:	TRINCE ELECTRIC INC.

ADJOINING PROPERTY FINDINGS

Date:	**3/3/2005**
Permit Type:	**PL**
Description:	**Minor partitions in apartment B-18 on the 4th floor. Replace fixtures at existing location. No change in use egress or occupancy.**
Permit Description:	**PLUMBING**
Work Class:	
Proposed Use:	OTHER
Permit Number:	104044534-01-PL
Status:	ISSUED
Valuation:	$10,000.00
Contractor Company:	
Contractor Name:	JOSEPH SCHETTINA P&H CORP

Date:	**2/28/2005**
Permit Type:	**EW OT**
Description:	**Minor partitions in apartment B-18 on the 4th floor. Replace fixtures at existing location. No change in use egress or occupancy.**
Permit Description:	**EQUIPMENT WORK OTHER CONSTRUCTION EQUIPMENT**
Work Class:	
Proposed Use:	OTHER
Permit Number:	104044534-01-EW OT
Status:	ISSUED
Valuation:	$10,000.00
Contractor Company:	
Contractor Name:	ACEN CORPORATION

Date:	**3/17/1997**
Permit Type:	
Description:	
Permit Description:	
Work Class:	
Proposed Use:	
Permit Number:	M152410
Status:	VIOLATN PENDING AT CONTRACTOR
Valuation:	$0.00
Contractor Company:	
Contractor Name:	M & W ELECTRIC CORP.

ADJOINING PROPERTY FINDINGS

Date: **9/8/1986**
Permit Type:
Description:

Permit Description:
Work Class:
Proposed Use:
Permit Number: M008015
Status: COMPLETED
Valuation: $0.00
Contractor Company:
Contractor Name: WINKLER ELEC'L CONTR'G. C

302 MOTT ST

Date: **11/22/2011**
Permit Type: **EW OT**
Description: **INTERIOR RENOVATION IN APT #8 AT 2ND FLOOR. NO CHANGE OF USE, EGRESS, OR OCCUPANCY.**

Permit Description: **EQUIPMENT WORK OTHER CONSTRUCTION EQUIPMENT**
Work Class:
Proposed Use: OTHER RES
Permit Number: 120880779-01-EW OT
Status: ISSUED
Valuation: $10,000.00
Contractor Company:
Contractor Name: KINSUN CONSTR CONSULT INC, KINSUN CONSTRUCTION CONSU

ADJOINING PROPERTY FINDINGS

Date: **2/16/2011**
Permit Type: **EW OT**
Description: **INTERIOR RENOVATION FOR LEVEL EXISTING FLOOR; REPLACE BATHROOM TILE; REPLACE KITCHEN COUNTER TOP IN APT #1 @ 1ST FLOOR & APT #25 @ 4TH FLOOR. NO CHANGE IN USE, EGRESS OR OCCUPANCY.**

Permit Description: **EQUIPMENT WORK OTHER CONSTRUCTION EQUIPMENT**
Work Class:
Proposed Use: OTHER COM
Permit Number: 120559788-01-EW OT
Status: ISSUED
Valuation: $25,000.00
Contractor Company:
Contractor Name: ECONOMY SERVICES CORP

Date: **2/3/2010**
Permit Type: **EW OT**
Description:

Permit Description: **EQUIPMENT WORK OTHER CONSTRUCTION EQUIPMENT**
Work Class:
Proposed Use:
Permit Number: 120072401-01-EW OT
Status: ISSUED
Valuation: $0.00
Contractor Company:
Contractor Name: ECONOMY SERVICES CORP

Date: **2/10/2003**
Permit Type: **EW OT**
Description:

Permit Description: **EQUIPMENT WORK OTHER CONSTRUCTION EQUIPMENT**
Work Class:
Proposed Use:
Permit Number: 103357145-01-EW OT
Status: ISSUED
Valuation: $0.00
Contractor Company:
Contractor Name: OK CONTRACTING

ADJOINING PROPERTY FINDINGS

Date: **12/17/1998**
Permit Type:
Description:

Permit Description:
Work Class:
Proposed Use:
Permit Number: M173592
Status: COMPLETED
Valuation: $0.00
Contractor Company:
Contractor Name: MECHANICAL ELECTR'L CORP.

Date: **11/24/1989**
Permit Type:
Description:

Permit Description:
Work Class:
Proposed Use:
Permit Number: M060072
Status: COMPLETED
Valuation: $0.00
Contractor Company:
Contractor Name: O.M. ELECTRIC INC.

Date: **5/6/1987**
Permit Type:
Description:

Permit Description:
Work Class:
Proposed Use:
Permit Number: M019912
Status: COMPLETED
Valuation: $0.00
Contractor Company:
Contractor Name: REHAB ELECTRICAL CO., INC

ADJOINING PROPERTY FINDINGS

306 MOTT ST

Date:	**2/9/2012**
Permit Type:	**EQ SH**
Description:	**INSTALLATION OF 73 LINEAR FEET OF HEAVY DUTY SIDEWALK SHED FOR REMEDIAL REPAIRS. SIDEWALK SHED SHALL COMPLY WITH 33/91. NO CHANGE IN USE, EGRESS OR OCCUPANCY UNDER THIS APPLICATION. LIVE LOAD 300 PSF.**
Permit Description:	**CONSTRUCTION EQUIPMENT SIDEWALK SHED**
Work Class:	
Proposed Use:	OTHER J-2
Permit Number:	120927514-01-EQ SH
Status:	ISSUED
Valuation:	$0.00
Contractor Company:	
Contractor Name:	PRATT CONSTRUCTION INC, INTERSYSTEMS CORPORATION

Date:	**12/16/2011**
Permit Type:	**EQ SH**
Description:	**INSTALLATION OF 73 LINEAR FEET OF HEAVY DUTY SIDEWALK SHED FOR REMEDIAL REPAIRS. SIDEWALK SHED SHALL COMPLY WITH 33/91. NO CHANGE IN USE, EGRESS OR OCCUPANCY UNDER THIS APPLICATION. LIVE LOAD 300 PSF.**
Permit Description:	**CONSTRUCTION EQUIPMENT SIDEWALK SHED**
Work Class:	
Proposed Use:	OTHER J-2
Permit Number:	120927514-01-EQ SH
Status:	ISSUED
Valuation:	$0.00
Contractor Company:	
Contractor Name:	PRATT CONSTRUCTION INC, INTERSYSTEMS CORPORATION

ADJOINING PROPERTY FINDINGS

Date:	**2/6/2007**
Permit Type:	**AL**
Description:	**I hereby file this application to amend C.O. Dated 1/19/2007 to show one (1) apartment. on the 9th floor and triplex apartment on the 10th, 11th and 12th floors, No work to be done under this application, all work performed under job # 104081315**
Permit Description:	**ALTERATION**
Work Class:	
Proposed Use:	OTHER J-2
Permit Number:	104669841-01-AL
Status:	ISSUED
Valuation:	$1,000.00
Contractor Company:	
Contractor Name:	GEORGE SCHWARZ ARCHITECT PLLC

Date:	**8/17/2006**
Permit Type:	**EW SD**
Description:	**Filing herewith drawings for sprinkler and standpipe system from 7th floor to roof.**
Permit Description:	**EQUIPMENT WORK STAND PIPE**
Work Class:	
Proposed Use:	OTHER
Permit Number:	104081315-02-EW SD
Status:	ISSUED
Valuation:	$0.00
Contractor Company:	
Contractor Name:	T J MECHANICAL CORP, T.M.J PLBG & HTG CORP, T.M.J. PLBG & HTG CORP

ADJOINING PROPERTY FINDINGS

Date:	**8/17/2006**
Permit Type:	**EW SP**
Description:	**Filing herewith drawings for sprinkler and standpipe system from 7th floor to roof.**
Permit Description:	**EQUIPMENT WORK SPRINKLER**
Work Class:	
Proposed Use:	OTHER
Permit Number:	104081315-02-EW SP
Status:	ISSUED
Valuation:	$0.00
Contractor Company:	
Contractor Name:	T J MECHANICAL CORP, T.M.J PLBG & HTG CORP, T.M.J. PLBG & HTG CORP

Date:	**8/16/2006**
Permit Type:	**PL**
Description:	**HORIZONTAL ENLARGEMENT OF 7TH, 8TH, 9TH, 10 AND 11TH FLOORS. AS PER PLANS FILED. NEW BATHROOMS, PARTITIONS AND FINISHES.**
Permit Description:	**PLUMBING**
Work Class:	
Proposed Use:	OTHER RES
Permit Number:	104081315-01-PL
Status:	ISSUED
Valuation:	$115,000.00
Contractor Company:	
Contractor Name:	T J MECH CORP

Date:	**2/23/2006**
Permit Type:	**AL**
Description:	**HORIZONTAL ENLARGEMENT OF 7TH, 8TH, 9TH, 10 AND 11TH FLOORS. AS PER PLANS FILED. NEW BATHROOMS, PARTITIONS AND FINISHES.**
Permit Description:	**ALTERATION**
Work Class:	
Proposed Use:	OTHER RES
Permit Number:	104081315-01-AL
Status:	ISSUED
Valuation:	$115,000.00
Contractor Company:	
Contractor Name:	EMDEE CONSTRUCTION CORP

ADJOINING PROPERTY FINDINGS

Date:	**12/30/2005**
Permit Type:	**EQ SH**
Description:	**INSTALL HEAVY DUTY SIDEWALK SHED 56 FT LONG AT 306 MOTT STREET. 36 FT LONG IN FRONT OF BUILDING AND 26 FT LONG IN THE REAR.- DURING REMEDIAL REPAIRS. WORK TO COMPLY WITH LL33/91. LL33/91. NO CHANGE IN OCCUPANCY USE OR EGRESS FILED ON THIS APPLICATION.**
Permit Description:	**CONSTRUCTION EQUIPMENT SIDEWALK SHED**
Work Class:	
Proposed Use:	OTHER
Permit Number:	104251042-01-EQ SH
Status:	RE-ISSUED
Valuation:	$0.00
Contractor Company:	
Contractor Name:	CSC OF NY INC

Date:	**11/30/2005**
Permit Type:	
Description:	
Permit Description:	
Work Class:	
Proposed Use:	
Permit Number:	M251282
Status:	COMPLETED
Valuation:	$0.00
Contractor Company:	
Contractor Name:	AL-LECTRIC ELECT'L CONTRG

ADJOINING PROPERTY FINDINGS

Date: **11/10/2005**
Permit Type: **AL**
Description: **HORIZONTAL ENLARGEMENT OF 7TH, 8TH, 9TH, 10 AND 11TH FLOORS. AS PER PLANS FILED. NEW BATHROOMS, PARTITIONS AND FINISHES.**

Permit Description: **ALTERATION**
Work Class:
Proposed Use: OTHER RES
Permit Number: 104081315-01-AL
Status: ISSUED
Valuation: $115,000.00
Contractor Company:
Contractor Name: EMDEE CONSTRUCTION CORP

Date: **10/24/2005**
Permit Type:
Description:

Permit Description:
Work Class:
Proposed Use:
Permit Number: M250067
Status: COMPLETED
Valuation: $0.00
Contractor Company:
Contractor Name: CONTROL SPEC ELECL SYSTEM

Date: **10/24/2005**
Permit Type:
Description:

Permit Description:
Work Class:
Proposed Use:
Permit Number: M250069
Status: CLOSED/CANCELLED
Valuation: $0.00
Contractor Company:
Contractor Name: CONTROL SPEC ELECL SYSTEM

ADJOINING PROPERTY FINDINGS

Date:	**10/5/2005**
Permit Type:	**EQ SH**
Description:	**INSTALL HEAVY DUTY SIDEWALK SHED 56 FT LONG AT 306 MOTT STREET. 36 FT LONG IN FRONT OF BUILDING AND 26 FT LONG IN THE REAR.- DURING REMEDIAL REPAIRS. WORK TO COMPLY WITH LL33/91. LL33/91. NO CHANGE IN OCCUPANCY USE OR EGRESS FILED ON THIS APPLICATION.**
Permit Description:	**CONSTRUCTION EQUIPMENT SIDEWALK SHED**
Work Class:	
Proposed Use:	OTHER
Permit Number:	104251042-01-EQ SH
Status:	ISSUED
Valuation:	$0.00
Contractor Company:	
Contractor Name:	CSC OF NY INC

Date:	**8/22/2005**
Permit Type:	
Description:	
Permit Description:	
Work Class:	
Proposed Use:	
Permit Number:	M248235
Status:	COMPLETED
Valuation:	$0.00
Contractor Company:	
Contractor Name:	CONTROL SPEC ELECL SYSTEM

ADJOINING PROPERTY FINDINGS

Date: **8/16/2005**
Permit Type: **AL**
Description: **HORIZONTAL ENLARGEMENT OF 7TH, 8TH, 9TH, 10 AND 11TH FLOORS. AS PER PLANS FILED. NEW BATHROOMS, PARTITIONS AND FINISHES.**

Permit Description: **ALTERATION**
Work Class:
Proposed Use: OTHER RES
Permit Number: 104081315-01-AL
Status: ISSUED
Valuation: $115,000.00
Contractor Company:
Contractor Name: EMDEE CONSTRUCTION CORP

Date: **10/16/1989**
Permit Type:
Description:

Permit Description:
Work Class:
Proposed Use:
Permit Number: M058443
Status: NO ACCESS
Valuation: $0.00
Contractor Company:
Contractor Name: FEDERAL CHANDROS, INC.

Date: **4/3/1989**
Permit Type:
Description:

Permit Description:
Work Class:
Proposed Use:
Permit Number: M050436
Status: COMPLETED
Valuation: $0.00
Contractor Company:
Contractor Name: SERGE ELEVATOR CO., INC.

ADJOINING PROPERTY FINDINGS

Date: **11/16/1987**
Permit Type:
Description:

Permit Description:
Work Class:
Proposed Use:
Permit Number: M028884
Status: COMPLETED
Valuation: $0.00
Contractor Company:
Contractor Name: LIGHTENING ELECTR'L CORP.

Date: **9/2/1987**
Permit Type:
Description:

Permit Description:
Work Class:
Proposed Use:
Permit Number: M025617
Status: COMPLETED
Valuation: $0.00
Contractor Company:
Contractor Name: LIGHTENING ELECTR'L CORP.

ADJOINING PROPERTY FINDINGS

307 MOTT ST

Date:	**1/24/2012**
Permit Type:	**EW OT**
Description:	**MINOR INTERIOR RENOVATION OF HALLWAYS. NO CHANGE IN USE, OCCUPANCY, OR EGRESS,**
Permit Description:	**EQUIPMENT WORK OTHER CONSTRUCTION EQUIPMENT**
Work Class:	
Proposed Use:	OTHER RES
Permit Number:	120720522-01-EW OT
Status:	ISSUED
Valuation:	$16,150.00
Contractor Company:	
Contractor Name:	BERNARDINI BLDRS ENT INC

Date:	**7/8/2011**
Permit Type:	**EQ SH**
Description:	**INSTALLATION OF LIGHT DUTY SIDEWALK SHED AS PER PLANS. NO CHANGE IN USE OCCUPANCY OR EGRESS UNDER THIS APPLICATION. SIDEWALK SHED SHALL COMPLY WITH 2008 BUILDING CODE. LIVE LOAD 150 PSF. NO STORAGE ON SIDEWALK SHED.**
Permit Description:	**CONSTRUCTION EQUIPMENT SIDEWALK SHED**
Work Class:	
Proposed Use:	OTHER RES
Permit Number:	120711097-01-EQ SH
Status:	ISSUED
Valuation:	$0.00
Contractor Company:	
Contractor Name:	NAVICO B & S CONSTRUCTION, NAVICO B N S CONSTRUCTION

ADJOINING PROPERTY FINDINGS

Date:	**6/14/2011**
Permit Type:	**EW OT**
Description:	**MINOR INTERIOR RENOVATION OF HALLWAYS. NO CHANGE IN USE, OCCUPANCY, OR EGRESS,**
Permit Description:	**EQUIPMENT WORK OTHER CONSTRUCTION EQUIPMENT**
Work Class:	
Proposed Use:	OTHER RES
Permit Number:	120720522-01-EW OT
Status:	ISSUED
Valuation:	$16,150.00
Contractor Company:	
Contractor Name:	BERNARDINI BLDRS ENT INC

Date:	**6/13/2011**
Permit Type:	**EW OT**
Description:	**INVESTIGATIVE PROBING AT GROUND FLOOR OF FRONT FACADE TO DETERMINE CONDITIONS BENEATH EXISTING STUCCO. REMOVAL OF SMALL AREAS OF PAINT AT UPPER FLOORS TO DETERMINE CONDITIONS OF UNDERLYING BRICK.**
Permit Description:	**EQUIPMENT WORK OTHER CONSTRUCTION EQUIPMENT**
Work Class:	
Proposed Use:	OTHER RES
Permit Number:	120713585-01-EW OT
Status:	ISSUED
Valuation:	$1,500.00
Contractor Company:	
Contractor Name:	BERNARDINI BLDRS ENT INC

ADJOINING PROPERTY FINDINGS

Date:	**6/2/2011**
Permit Type:	**EQ SH**
Description:	**INSTALLATION OF LIGHT DUTY SIDEWALK SHED AS PER PLANS. NO CHANGE IN USE OCCUPANCY OR EGRESS UNDER THIS APPLICATION. SIDEWALK SHED SHALL COMPLY WITH 2008 BUILDING CODE. LIVE LOAD 150 PSF. NO STORAGE ON SIDEWALK SHED.**
Permit Description:	**CONSTRUCTION EQUIPMENT SIDEWALK SHED**
Work Class:	
Proposed Use:	OTHER RES
Permit Number:	120711097-01-EQ SH
Status:	ISSUED
Valuation:	$0.00
Contractor Company:	
Contractor Name:	NAVICO B & S CONSTRUCTION, NAVICO B N S CONSTRUCTION

Date:	**2/9/2011**
Permit Type:	
Description:	
Permit Description:	
Work Class:	
Proposed Use:	
Permit Number:	M311264
Status:	AWAITING INSPECTION REQUEST
Valuation:	$0.00
Contractor Company:	
Contractor Name:	CITI-WIDE ELECTRIC INC.

ADJOINING PROPERTY FINDINGS

Date:	**1/31/2011**
Permit Type:	**PL**
Description:	**JOB FILED TO RENOVATE INTERIOR OF EXISTING 5 STORY RESIDENTIAL BUILDING. NO CHANGE TO USE, EGRESS, OR OCCUPANCY.**
Permit Description:	**PLUMBING**
Work Class:	
Proposed Use:	OTHER RES
Permit Number:	120588131-01-PL
Status:	ISSUED
Valuation:	$198,000.00
Contractor Company:	
Contractor Name:	GO PRO PLBNG AND HTG CO I, COMFORT PLBG. SERV. INC

Date:	**1/25/2011**
Permit Type:	**EW OT**
Description:	**JOB FILED TO RENOVATE INTERIOR OF EXISTING 5 STORY RESIDENTIAL BUILDING. NO CHANGE TO USE, EGRESS, OR OCCUPANCY.**
Permit Description:	**EQUIPMENT WORK OTHER CONSTRUCTION EQUIPMENT**
Work Class:	
Proposed Use:	OTHER RES
Permit Number:	120588131-01-EW OT
Status:	ISSUED
Valuation:	$198,000.00
Contractor Company:	
Contractor Name:	BERNARDINI BLDRS ENT INC

ADJOINING PROPERTY FINDINGS

Date:	**3/19/2009**
Permit Type:	**EW OT**
Description:	**FILED HEREWITH FOR MINOR INTERIOR COSMETIC WORK. NO CHANGE IN USE, OCCUPANCY OR EGRESS.**
Permit Description:	**EQUIPMENT WORK OTHER CONSTRUCTION EQUIPMENT**
Work Class:	
Proposed Use:	OTHER RES
Permit Number:	110482406-01-EW OT
Status:	ISSUED
Valuation:	$16,150.00
Contractor Company:	
Contractor Name:	BERNARDINI BLDRS ENT INC

Date:	**2/5/2009**
Permit Type:	**EW OT**
Description:	
Permit Description:	**EQUIPMENT WORK OTHER CONSTRUCTION EQUIPMENT**
Work Class:	
Proposed Use:	
Permit Number:	104489732-01-EW OT
Status:	ISSUED
Valuation:	$0.00
Contractor Company:	
Contractor Name:	LYNDONVILLE PROPERTIES MG

ADJOINING PROPERTY FINDINGS

Date:	**1/3/2008**
Permit Type:	**EW OT**
Description:	**Interior renovation to include demolition as required and new construction as shown. No change in use, egress, or occupancy.**
Permit Description:	**EQUIPMENT WORK OTHER CONSTRUCTION EQUIPMENT**
Work Class:	
Proposed Use:	OTHER
Permit Number:	104489732-01-EW OT
Status:	ISSUED
Valuation:	$48,000.00
Contractor Company:	
Contractor Name:	LYNDONVILLE PROPERTIES__MNGT, LYNDONVILLE PROPERTIES MGMT.INC., LYNDONVILLE PROPERTIES MANGEMENT

Date:	**9/27/2007**
Permit Type:	**PL**
Description:	**Plumbing work as shown on plans filed herewith. No change in use, egress, or occupancy.**
Permit Description:	**PLUMBING**
Work Class:	
Proposed Use:	OTHER
Permit Number:	104489732-02-PL
Status:	ISSUED
Valuation:	$99,000.00
Contractor Company:	
Contractor Name:	DUNHAM PIPING AND HTG CORP, DUNHAM PLUMB HEAT CORP, DUNJHAM PIPING HEAT, DUNHAM PIPING HTG CORP, D

ADJOINING PROPERTY FINDINGS

Date:	**12/27/2006**
Permit Type:	**EW OT**
Description:	**Interior renovation to include demolition as required and new construction as shown. No change in use, egress, or occupancy.**
Permit Description:	**EQUIPMENT WORK OTHER CONSTRUCTION EQUIPMENT**
Work Class:	
Proposed Use:	OTHER
Permit Number:	104489732-01-EW OT
Status:	ISSUED
Valuation:	$48,000.00
Contractor Company:	
Contractor Name:	LYNDONVILLE PROPERTIES__MNGT, LYNDONVILLE PROPERTIES MGMT.INC., LYNDONVILLE PROPERTIES MANGEMENT

Date:	**7/19/2006**
Permit Type:	**PL**
Description:	**Plumbing work as shown on plans filed herewith. No change in use, egress, or occupancy.**
Permit Description:	**PLUMBING**
Work Class:	
Proposed Use:	OTHER
Permit Number:	104489732-02-PL
Status:	ISSUED
Valuation:	$99,000.00
Contractor Company:	
Contractor Name:	DUNHAM PIPING AND HTG CORP, DUNHAM PLUMB HEAT CORP, DUNJHAM PIPING HEAT, DUNHAM PIPING HTG CORP, D

ADJOINING PROPERTY FINDINGS

Date:	**7/14/2006**
Permit Type:	**EW OT**
Description:	**Interior renovation to include demolition as required and new construction as shown. No change in use, egress, or occupancy.**
Permit Description:	**EQUIPMENT WORK OTHER CONSTRUCTION EQUIPMENT**
Work Class:	
Proposed Use:	OTHER
Permit Number:	104489732-01-EW OT
Status:	ISSUED
Valuation:	$48,000.00
Contractor Company:	
Contractor Name:	LYNDONVILLE PROPERTIES__MNGT, LYNDONVILLE PROPERTIES MGMT.INC., LYNDONVILLE PROPERTIES MANGEMENT

Date:	**7/7/2006**
Permit Type:	
Description:	
Permit Description:	
Work Class:	
Proposed Use:	
Permit Number:	M257458
Status:	CLOSED/CANCELLED
Valuation:	$0.00
Contractor Company:	
Contractor Name:	I.K.E. ELECTRICAL CORP.

Date:	**3/14/1995**
Permit Type:	
Description:	
Permit Description:	
Work Class:	
Proposed Use:	
Permit Number:	M129667
Status:	COMPLETED
Valuation:	$0.00
Contractor Company:	
Contractor Name:	GILSTON ELEC. MAINT. CORP

ADJOINING PROPERTY FINDINGS

308 MOTT ST

Date:	**10/23/2006**
Permit Type:	**EQ SH**
Description:	**Erect 60' of Temporary Heavy Duty Sidewalk Shed 300 psf for protection during painting and minor repairs on fire escape. Shed shall comply with LL/33/91 & TPPN 9/99. No change of use, egress or occupancy this appl.**
Permit Description:	**CONSTRUCTION EQUIPMENT SIDEWALK SHED**
Work Class:	
Proposed Use:	OTHER
Permit Number:	104584996-01-EQ SH
Status:	ISSUED
Valuation:	$0.00
Contractor Company:	
Contractor Name:	PERIMETER BRIDGE & SCAFFO

Date:	**6/24/1997**
Permit Type:	
Description:	
Permit Description:	
Work Class:	
Proposed Use:	
Permit Number:	M155674
Status:	COMPLETED
Valuation:	$0.00
Contractor Company:	
Contractor Name:	ROBIN ELECTRICAL CO., INC

ADJOINING PROPERTY FINDINGS

309 MOTT ST

Date:	**1/12/2012**
Permit Type:	**EW OT**
Description:	**MINOR INTERIOR RENOVATION TO APARTMENT 5C AND HALLWAYS. NO CHANGE TO USE, OCCUPANCY OR EGRESS.**
Permit Description:	**EQUIPMENT WORK OTHER CONSTRUCTION EQUIPMENT**
Work Class:	
Proposed Use:	OTHER RES
Permit Number:	120720513-01-EW OT
Status:	ISSUED
Valuation:	$26,650.00
Contractor Company:	
Contractor Name:	BERNARDINI BLDRS ENT INC

Date:	**7/8/2011**
Permit Type:	**EQ SH**
Description:	**INSTALLATION OF LIGHT DUTY SIDEWALK SHED AS PER PLANS. NO CHANGE IN USE OCCUPANCY OR EGRESS UNDER THIS APPLICATION. SIDEWALK SHED SHALL COMPLY WITH 2008 BUILDING CODE. LIVE LOAD 150 PSF. NO STORAGE ON SIDEWALK SHED.**
Permit Description:	**CONSTRUCTION EQUIPMENT SIDEWALK SHED**
Work Class:	
Proposed Use:	OTHER RES
Permit Number:	120711104-01-EQ SH
Status:	ISSUED
Valuation:	$0.00
Contractor Company:	
Contractor Name:	NAVICO B & S CONSTRUCTION, NAVICO B N S CONSTRUCTION

ADJOINING PROPERTY FINDINGS

Date:	**6/27/2011**
Permit Type:	**EW OT**
Description:	**MINOR INTERIOR RENOVATION TO APARTMENT 5C AND HALLWAYS. NO CHANGE TO USE, OCCUPANCY OR EGRESS.**
Permit Description:	**EQUIPMENT WORK OTHER CONSTRUCTION EQUIPMENT**
Work Class:	
Proposed Use:	OTHER RES
Permit Number:	120720513-01-EW OT
Status:	ISSUED
Valuation:	$26,650.00
Contractor Company:	
Contractor Name:	BERNARDINI BLDRS ENT INC

Date:	**6/2/2011**
Permit Type:	**EQ SH**
Description:	**INSTALLATION OF LIGHT DUTY SIDEWALK SHED AS PER PLANS. NO CHANGE IN USE OCCUPANCY OR EGRESS UNDER THIS APPLICATION. SIDEWALK SHED SHALL COMPLY WITH 2008 BUILDING CODE. LIVE LOAD 150 PSF. NO STORAGE ON SIDEWALK SHED.**
Permit Description:	**CONSTRUCTION EQUIPMENT SIDEWALK SHED**
Work Class:	
Proposed Use:	OTHER RES
Permit Number:	120711104-01-EQ SH
Status:	ISSUED
Valuation:	$0.00
Contractor Company:	
Contractor Name:	NAVICO B & S CONSTRUCTION, NAVICO B N S CONSTRUCTION

ADJOINING PROPERTY FINDINGS

Date:	**2/9/2011**
Permit Type:	
Description:	
Permit Description:	
Work Class:	
Proposed Use:	
Permit Number:	M311265
Status:	AWAITING INSPECTION REQUEST
Valuation:	$0.00
Contractor Company:	
Contractor Name:	CITI-WIDE ELECTRIC INC.

Date:	**1/31/2011**
Permit Type:	**PL**
Description:	**JOB FILED TO RENOVATE INTERIOR OF EXISTING 5 STORY RESIDENTIAL BUILDING. WORK TO BE DONE ON THE 2ND THROUGH 5TH FLOORS. NO CHANGE TO USE, EGRESS, OR OCCUPANCY.**
Permit Description:	**PLUMBING**
Work Class:	
Proposed Use:	OTHER RES
Permit Number:	120588140-01-PL
Status:	ISSUED
Valuation:	$90,000.00
Contractor Company:	
Contractor Name:	GO PRO PLBNG AND HTG CO I, COMFORT PLBG. SERV. INC

ADJOINING PROPERTY FINDINGS

Date:	**1/25/2011**
Permit Type:	**EW OT**
Description:	**JOB FILED TO RENOVATE INTERIOR OF EXISTING 5 STORY RESIDENTIAL BUILDING. WORK TO BE DONE ON THE 2ND THROUGH 5TH FLOORS. NO CHANGE TO USE, EGRESS, OR OCCUPANCY.**
Permit Description:	**EQUIPMENT WORK OTHER CONSTRUCTION EQUIPMENT**
Work Class:	
Proposed Use:	OTHER RES
Permit Number:	120588140-01-EW OT
Status:	ISSUED
Valuation:	$90,000.00
Contractor Company:	
Contractor Name:	BERNARDINI BLDRS ENT INC

Date:	**7/29/2009**
Permit Type:	**EW OT**
Description:	**FILE HEREWITH FOR MINOR PARTITIONS. NO CHANGE IN USE, EGRESS OR OCCUPANCY.**
Permit Description:	**EQUIPMENT WORK OTHER CONSTRUCTION EQUIPMENT**
Work Class:	
Proposed Use:	OTHER RES
Permit Number:	120101996-01-EW OT
Status:	ISSUED
Valuation:	$45,375.00
Contractor Company:	
Contractor Name:	FORTUNA ELECTRIC INC

ADJOINING PROPERTY FINDINGS

Date: **7/6/2009**
Permit Type: **PL**
Description:

Permit Description: **PLUMBING**
Work Class:
Proposed Use:
Permit Number: 104490668-02-PL
Status: ISSUED
Valuation: $0.00
Contractor Company:
Contractor Name: C JAMES PLBG & HTG INC

Date: **5/13/2009**
Permit Type:
Description:

Permit Description:
Work Class:
Proposed Use:
Permit Number: M292268
Status: COMPLETED
Valuation: $0.00
Contractor Company:
Contractor Name: CITI-WIDE ELECTRIC INC.

Date: **3/19/2009**
Permit Type: **EW OT**
Description: **FILED HEREWITH FOR MINOR INTERIOR COSMETIC WORK. NO CHANGE IN USE, OCCUPANCY OR EGRESS.**

Permit Description: **EQUIPMENT WORK OTHER CONSTRUCTION EQUIPMENT**
Work Class:
Proposed Use: OTHER RES
Permit Number: 110482399-01-EW OT
Status: ISSUED
Valuation: $16,150.00
Contractor Company:
Contractor Name: BERNARDINI BLDRS ENT INC

ADJOINING PROPERTY FINDINGS

Date:	**2/5/2009**
Permit Type:	**EW OT**
Description:	
Permit Description:	**EQUIPMENT WORK OTHER CONSTRUCTION EQUIPMENT**
Work Class:	
Proposed Use:	
Permit Number:	104490668-01-EW OT
Status:	ISSUED
Valuation:	$0.00
Contractor Company:	
Contractor Name:	LYNDONVILLE PROPERTIES MG

Date:	**1/3/2008**
Permit Type:	**EW OT**
Description:	**Interior renovation to include demolition as required and new construction as shown. No change in use, egress, or occupancy.**
Permit Description:	**EQUIPMENT WORK OTHER CONSTRUCTION EQUIPMENT**
Work Class:	
Proposed Use:	OTHER
Permit Number:	104490668-01-EW OT
Status:	ISSUED
Valuation:	$48,000.00
Contractor Company:	
Contractor Name:	LYNDONVILLE PROPERTIES__MNGT, LYNDONVILLE PROPERTIES MGMT.INC., LYNDONVILLE PROPERTIES MANGEMENT

ADJOINING PROPERTY FINDINGS

Date:	**9/27/2007**
Permit Type:	**PL**
Description:	**Plumbing work as shown on plans filed herewith. No change in use, egress, or occupancy.**
Permit Description:	**PLUMBING**
Work Class:	
Proposed Use:	OTHER
Permit Number:	104490668-02-PL
Status:	ISSUED
Valuation:	$89,000.00
Contractor Company:	
Contractor Name:	DUNHAM PIPING AND HTG CORP, DUNHAM PLUMB HEAT CORP, DUNJHAM PIPING HEAT, DUNHAM PIPING HTG CORP, D

Date:	**12/27/2006**
Permit Type:	**EW OT**
Description:	**Interior renovation to include demolition as required and new construction as shown. No change in use, egress, or occupancy.**
Permit Description:	**EQUIPMENT WORK OTHER CONSTRUCTION EQUIPMENT**
Work Class:	
Proposed Use:	OTHER
Permit Number:	104490668-01-EW OT
Status:	ISSUED
Valuation:	$48,000.00
Contractor Company:	
Contractor Name:	LYNDONVILLE PROPERTIES__MNGT, LYNDONVILLE PROPERTIES MGMT.INC., LYNDONVILLE PROPERTIES MANGEMENT

ADJOINING PROPERTY FINDINGS

Date:	**7/19/2006**
Permit Type:	**PL**
Description:	**Plumbing work as shown on plans filed herewith. No change in use, egress, or occupancy.**
Permit Description:	**PLUMBING**
Work Class:	
Proposed Use:	OTHER
Permit Number:	104490668-02-PL
Status:	ISSUED
Valuation:	$89,000.00
Contractor Company:	
Contractor Name:	DUNHAM PIPING AND HTG CORP, DUNHAM PLUMB HEAT CORP, DUNJHAM PIPING HEAT, DUNHAM PIPING HTG CORP, D

Date:	**7/14/2006**
Permit Type:	**EW OT**
Description:	**Interior renovation to include demolition as required and new construction as shown. No change in use, egress, or occupancy.**
Permit Description:	**EQUIPMENT WORK OTHER CONSTRUCTION EQUIPMENT**
Work Class:	
Proposed Use:	OTHER
Permit Number:	104490668-01-EW OT
Status:	ISSUED
Valuation:	$48,000.00
Contractor Company:	
Contractor Name:	LYNDONVILLE PROPERTIES__MNGT, LYNDONVILLE PROPERTIES MGMT.INC., LYNDONVILLE PROPERTIES MANGEMENT

ADJOINING PROPERTY FINDINGS

316 MOTT ST

Date:	**10/23/2006**
Permit Type:	**EQ SH**
Description:	**Erect 34' of Temporary Heavy Duty Sidewalk Shed 300 psf for protection during painting and minor repairs on fire escape. Shed shall comply with LL/33/91 & TPPN 9/99. No change of use, egress or occupancy this appl.**
Permit Description:	**CONSTRUCTION EQUIPMENT SIDEWALK SHED**
Work Class:	
Proposed Use:	OTHER
Permit Number:	104584987-01-EQ SH
Status:	ISSUED
Valuation:	$0.00
Contractor Company:	
Contractor Name:	PERIMETER BRIDGE & SCAFFO

MULBERRY ST

256 MULBERRY ST

Date:	**3/21/2006**
Permit Type:	**EQ OT**
Description:	**INSTALLATION OF A STAIR TOWER 4' WIDE BY 8' LONG BY 72' HIGH DURING MANSONARY REPAIR. NO CHANGE IN USE, EGRESS OR OCCUPANCY.**
Permit Description:	**CONSTRUCTION EQUIPMENT OTHER CONSTRUCTION EQUIPMENT**
Work Class:	
Proposed Use:	OTHER
Permit Number:	104375588-01-EQ OT
Status:	ISSUED
Valuation:	$0.00
Contractor Company:	
Contractor Name:	VLAD RESTORATION LTD

ADJOINING PROPERTY FINDINGS

260 MULBERRY ST

Date: **6/27/2011**
Permit Type: **EQ FN**
Description:

Permit Description: **CONSTRUCTION EQUIPMENT FENCE**
Work Class:
Proposed Use:
Permit Number: 120163287-01-EQ FN
Status: ISSUED
Valuation: $0.00
Contractor Company:
Contractor Name: MICHAEL J. FITZGERALD

Date: **6/2/2011**
Permit Type: **EW OT**
Description:

Permit Description: **EQUIPMENT WORK OTHER CONSTRUCTION EQUIPMENT**
Work Class:
Proposed Use:
Permit Number: 120112626-01-EW OT
Status: ISSUED
Valuation: $0.00
Contractor Company:
Contractor Name: MICHAEL J. FITZGERALD

Date: **6/2/2011**
Permit Type: **EW OT**
Description:

Permit Description: **EQUIPMENT WORK OTHER CONSTRUCTION EQUIPMENT**
Work Class:
Proposed Use:
Permit Number: 120112626-02-EW OT
Status: ISSUED
Valuation: $0.00
Contractor Company:
Contractor Name: MICHAEL J. FITZGERALD

ADJOINING PROPERTY FINDINGS

Date: **6/17/2010**
Permit Type: **EW OT**
Description:

Permit Description: **EQUIPMENT WORK OTHER CONSTRUCTION EQUIPMENT**
Work Class:
Proposed Use:
Permit Number: 120112626-01-EW OT
Status: ISSUED
Valuation: $0.00
Contractor Company:
Contractor Name: MICHAEL J. FITZGERALD

Date: **6/17/2010**
Permit Type: **EW OT**
Description:

Permit Description: **EQUIPMENT WORK OTHER CONSTRUCTION EQUIPMENT**
Work Class:
Proposed Use:
Permit Number: 120112626-02-EW OT
Status: ISSUED
Valuation: $0.00
Contractor Company:
Contractor Name: MICHAEL J. FITZGERALD

Date: **6/17/2010**
Permit Type: **EQ OT**
Description: **FILING FOR 516 LINEAR FEET OF TEMPORARY PIPE CLAMP BRACING INSIDE ON CENTER AS PER PLANS SUBMITTED HEREWITH. NO CHANGE TO USE, EGRESS, OR OCCUPANCY.**

Permit Description: **CONSTRUCTION EQUIPMENT OTHER CONSTRUCTION EQUIPMENT**
Work Class:
Proposed Use: OTHER PUB
Permit Number: 120383263-01-EQ OT
Status: ISSUED
Valuation: $0.00
Contractor Company:
Contractor Name: MICHAEL J. FITZGERALD

ADJOINING PROPERTY FINDINGS

Date: **6/2/2010**
Permit Type: **EW OT**
Description:

Permit Description: **EQUIPMENT WORK OTHER CONSTRUCTION EQUIPMENT**
Work Class:
Proposed Use:
Permit Number: 120112626-01-EW OT
Status: ISSUED
Valuation: $0.00
Contractor Company:
Contractor Name: MICHAEL J. FITZGERALD

Date: **6/2/2010**
Permit Type: **EW OT**
Description:

Permit Description: **EQUIPMENT WORK OTHER CONSTRUCTION EQUIPMENT**
Work Class:
Proposed Use:
Permit Number: 120112626-02-EW OT
Status: ISSUED
Valuation: $0.00
Contractor Company:
Contractor Name: MICHAEL J. FITZGERALD

Date: **6/2/2010**
Permit Type: **EQ FN**
Description:

Permit Description: **CONSTRUCTION EQUIPMENT FENCE**
Work Class:
Proposed Use:
Permit Number: 120163287-01-EQ FN
Status: ISSUED
Valuation: $0.00
Contractor Company:
Contractor Name: MICHAEL J. FITZGERALD

ADJOINING PROPERTY FINDINGS

Date: **10/21/2009**
Permit Type: **EW OT**
Description:

Permit Description: **EQUIPMENT WORK OTHER CONSTRUCTION EQUIPMENT**
Work Class:
Proposed Use:
Permit Number: 120112626-01-EW OT
Status: ISSUED
Valuation: $0.00
Contractor Company:
Contractor Name: MICHAEL J. FITZGERALD

Date: **10/21/2009**
Permit Type: **EW OT**
Description:

Permit Description: **EQUIPMENT WORK OTHER CONSTRUCTION EQUIPMENT**
Work Class:
Proposed Use:
Permit Number: 120112626-02-EW OT
Status: ISSUED
Valuation: $0.00
Contractor Company:
Contractor Name: MICHAEL J. FITZGERALD

Date: **10/8/2009**
Permit Type: **EQ FN**
Description:

Permit Description: **CONSTRUCTION EQUIPMENT FENCE**
Work Class:
Proposed Use:
Permit Number: 120163287-01-EQ FN
Status: RE-ISSUED
Valuation: $0.00
Contractor Company:
Contractor Name: MICHAEL J. FITZGERALD

ADJOINING PROPERTY FINDINGS

261 MULBERRY ST

Date:	**3/21/2012**
Permit Type:	**SG**
Description:	
Permit Description:	**SIGN**
Work Class:	
Proposed Use:	
Permit Number:	121017167-01-SG
Status:	ISSUED
Valuation:	$0.00
Contractor Company:	
Contractor Name:	ACCURATE SIGNS & AWNINGS

Work Class:	SIGN
Proposed Use:	OTHER
Permit Number:	121017167-01-SG
Status:	PERMIT-ENTIRE
Valuation:	$5,400.00
Contractor Company:	
Contractor Name:	

Date:	**9/5/2008**
Permit Type:	**EQ SF**
Description:	**INSTALLATION OF PIPE SCAFFOLD 45' LONG X 16'-40' HIGH FROM TOP OF ROOF TO FULL HEIGHT OF ADJACENT BUILDING AT 263 MULBERRY STREET, DURING EXTERIOR MASONRY REPAIRS AT ADJACENT PROPERTY. NO CHANGE IN USE, EGRESS OR OCCUPANCY.**
Permit Description:	**CONSTRUCTION EQUIPMENT SCAFFOLD**
Work Class:	
Proposed Use:	OTHER RES
Permit Number:	110335888-01-EQ SF
Status:	ISSUED
Valuation:	$0.00
Contractor Company:	
Contractor Name:	OUTDOOR INSTALLATIONS LLC

ADJOINING PROPERTY FINDINGS

Date: **9/4/2008**
Permit Type:
Description:

Permit Description:
Work Class:
Proposed Use:
Permit Number: M284536
Status: CLOSED/CANCELLED
Valuation: $0.00
Contractor Company:
Contractor Name: MARI ELEC. CONTR'S INC.

Date: **9/4/2008**
Permit Type: **EQ SH**
Description:

Permit Description: **CONSTRUCTION EQUIPMENT SIDEWALK SHED**
Work Class:
Proposed Use:
Permit Number: 110332131-01-EQ SH
Status: ISSUED
Valuation: $0.00
Contractor Company:
Contractor Name: OUTDOOR INSTALLATIONS LLC

263 MULBERRY ST

Date: **2/28/2011**
Permit Type: **EW OT**
Description:

Permit Description: **EQUIPMENT WORK OTHER CONSTRUCTION EQUIPMENT**
Work Class:
Proposed Use:
Permit Number: 110185166-01-EW OT
Status: ISSUED
Valuation: $0.00
Contractor Company:
Contractor Name: KAYCO CONSTRUCTION CORP

ADJOINING PROPERTY FINDINGS

Date: **1/14/2010**
Permit Type: **EW BL**
Description:

Permit Description: **EQUIPMENT WORK BOILER**
Work Class:
Proposed Use:
Permit Number: 110185175-01-EW BL
Status: ISSUED
Valuation: $0.00
Contractor Company:
Contractor Name: ARIANA CONTRACTING INC

Date: **12/17/2009**
Permit Type: **EW SP**
Description:

Permit Description: **EQUIPMENT WORK SPRINKLER**
Work Class:
Proposed Use:
Permit Number: 110185166-04-EW SP
Status: ISSUED
Valuation: $0.00
Contractor Company:
Contractor Name: CAPITOL FIRE SPKL CO,INC, CAPITOL SPRINKLER SERV CP

Date: **10/1/2009**
Permit Type:
Description:

Permit Description:
Work Class:
Proposed Use:
Permit Number: M296566
Status: AWAITING INSPECTION REQUEST
Valuation: $0.00
Contractor Company:
Contractor Name: FINA ELEC'L CONTRS. INC.

ADJOINING PROPERTY FINDINGS

Date: **8/21/2009**
Permit Type: **EW MH**
Description:

Permit Description: **EQUIPMENT WORK MECHANICAL/HVAC**
Work Class:
Proposed Use:
Permit Number: 110185166-03-EW MH
Status: ISSUED
Valuation: $0.00
Contractor Company:
Contractor Name: KAYCO CONSTRUCTION CORP

Date: **8/21/2009**
Permit Type: **EW OT**
Description:

Permit Description: **EQUIPMENT WORK OTHER CONSTRUCTION EQUIPMENT**
Work Class:
Proposed Use:
Permit Number: 110185166-01-EW OT
Status: ISSUED
Valuation: $0.00
Contractor Company:
Contractor Name: KAYCO CONSTRUCTION CORP

Date: **8/21/2009**
Permit Type: **EW OT**
Description:

Permit Description: **EQUIPMENT WORK OTHER CONSTRUCTION EQUIPMENT**
Work Class:
Proposed Use:
Permit Number: 110185166-02-EW OT
Status: ISSUED
Valuation: $0.00
Contractor Company:
Contractor Name: KAYCO CONSTRUCTION CORP

ADJOINING PROPERTY FINDINGS

Date: **8/13/2009**
Permit Type: **PL**
Description:

Permit Description: **PLUMBING**
Work Class:
Proposed Use:
Permit Number: 110185166-03-PL
Status: ISSUED
Valuation: $0.00
Contractor Company:
Contractor Name: GW MECHANICAL CORP

Date: **12/24/2008**
Permit Type: **EW SP**
Description:

Permit Description: **EQUIPMENT WORK Sprinkler**
Work Class:
Proposed Use:
Permit Number: 110185166-04-EW SP
Status: ISSUED
Valuation: $0.00
Contractor Company:
Contractor Name: CAPITOL FIRE SPKL CO,INC, CAPITOL SPRINKLER SERV CP

ADJOINING PROPERTY FINDINGS

Date:	**10/21/2008**
Permit Type:	**EQ SH**
Description:	**INSTALLATION OF HEAVY DUTY SIDEWALK SHED 67' LONG X 14' HIGH X 11' WIDE DURING EXTERIOR MASONRY REPAIRS. SIDEWALK SHED SHALL COMPLY WITH CHAPTER 33 OF 2008 NEW YORK CITY BUILDING CODE. NO CHANGE IN USE, EGRESS OR OCCUPANCY.**
Permit Description:	**CONSTRUCTION EQUIPMENT SIDEWALK SHED**
Work Class:	
Proposed Use:	OTHER F-1B
Permit Number:	110366318-01-EQ SH
Status:	ISSUED
Valuation:	$0.00
Contractor Company:	
Contractor Name:	OUTDOOR INSTALLATIONS LLC

Date:	**10/21/2008**
Permit Type:	**EQ SF**
Description:	**INSTALLATION OF PIPE SCAFFOLD 115' LONG X 16'-55' HIGH, AS PER PLANS, DURING EXTERIOR MASONRY REPAIRS. NO CHANGE IN USE, EGRESS OR OCCUPANCY.**
Permit Description:	**CONSTRUCTION EQUIPMENT SCAFFOLD**
Work Class:	
Proposed Use:	OTHER F-1B
Permit Number:	110366327-01-EQ SF
Status:	ISSUED
Valuation:	$0.00
Contractor Company:	
Contractor Name:	OUTDOOR INSTALLATIONS LLC

ADJOINING PROPERTY FINDINGS

Date: **9/29/2008**
Permit Type:
Description:

Permit Description:
Work Class:
Proposed Use:
Permit Number: M285457
Status: COMPLETED
Valuation: $0.00
Contractor Company:
Contractor Name: MEGAN ELEC'L ENTERP'S INC

Date: **9/11/2008**
Permit Type: **PL**
Description: **PLUMBING & HVAC WORK FOR NEW LAYOUT. NO CHANGE IN USE, EGRESS OR OCCUPANCY**

Permit Description: **PLUMBING**
Work Class:
Proposed Use: OTHER
Permit Number: 110185166-03-PL
Status: ISSUED
Valuation: $532,000.00
Contractor Company:
Contractor Name: MURRYAY HILL PLUMBING & HEATING, MURRY HILL PLG & HTG INC, MURRAY HILL PLUMBING & HEATING I, MURRAY

Date: **8/28/2008**
Permit Type:
Description:

Permit Description:
Work Class:
Proposed Use:
Permit Number: M284393
Status: AWAITING INSPECTION REQUEST
Valuation: $0.00
Contractor Company:
Contractor Name: MARI ELEC. CONTR'S INC.

ADJOINING PROPERTY FINDINGS

Date:	**8/19/2008**
Permit Type:	**EQ SH**
Description:	**INSTALLATION OF HEAVY DUTY SIDEWALK SHED 50' LONG X 14' HIGH X 11' WIDE DURING EXTERIOR MASONRY REPAIRS. SIDEWALK SHED TO COMPLY WITH LL 33/91 AND TPPN 9/99. NO CHANGE IN USE, EGRESS OR OCCUPANCY.**
Permit Description:	**CONSTRUCTION EQUIPMENT SIDEWALK SHED**
Work Class:	
Proposed Use:	OTHER PUB
Permit Number:	110318255-01-EQ SH
Status:	ISSUED
Valuation:	$0.00
Contractor Company:	
Contractor Name:	OUTDOOR INSTALLATIONS LLC

Date:	**8/19/2008**
Permit Type:	**EW OT**
Description:	**INTERIOR RENOVATION TO ALL FLOORS INCLUDING REPLACEMENT OF PARTITIONS, DOORS, MILLWORK & CEILINGS. NEW ELEVATOR SHAFT. EXTERIOR RENOVATION INCLUDING REPLACEMENT OF WINDOWS, DOORS, RAILING & REAR PORCH. NO CHANGE TO USE EGRESS OR OCCUPANCY.**
Permit Description:	**EQUIPMENT WORK OTHER CONSTRUCTION EQUIPMENT**
Work Class:	
Proposed Use:	OTHER RES
Permit Number:	110185166-01-EW OT
Status:	ISSUED
Valuation:	$1,406,000.00
Contractor Company:	
Contractor Name:	KAYCO CONSTRUCTION CORP

ADJOINING PROPERTY FINDINGS

Date:	**8/19/2008**
Permit Type:	**EW OT**
Description:	**STRUCTURAL WORK FOR NEW ELEVATOR SHAFT**
Permit Description:	**EQUIPMENT WORK OTHER CONSTRUCTION EQUIPMENT**
Work Class:	
Proposed Use:	OTHER
Permit Number:	110185166-02-EW OT
Status:	ISSUED
Valuation:	$150,000.00
Contractor Company:	
Contractor Name:	KAYCO CONSTRUCTION CORP

Date:	**8/19/2008**
Permit Type:	**EW MH**
Description:	**PLUMBING & HVAC WORK FOR NEW LAYOUT. NO CHANGE IN USE, EGRESS OR OCCUPANCY**
Permit Description:	**EQUIPMENT WORK MECHANICAL/HVAC**
Work Class:	
Proposed Use:	OTHER
Permit Number:	110185166-03-EW MH
Status:	ISSUED
Valuation:	$532,000.00
Contractor Company:	
Contractor Name:	KAYCO CONSTRUCTION CORP

ADJOINING PROPERTY FINDINGS

Date:	**8/18/2008**
Permit Type:	**EQ SF**
Description:	**INSTALLATION OF PIPE SCAFFOL 50' LONG X 40' HIGH (54' HIGH FROM GRADE) ON TOP OF SIDEWALK SHED TO BE FILED SEPARATELY, DURING EXTERIOR MASONRY REPAIRS. NO CHANGE IN USE, EGRESS OR OCCUPANCY.**
Permit Description:	**CONSTRUCTION EQUIPMENT SCAFFOLD**
Work Class:	
Proposed Use:	OTHER PUB
Permit Number:	110320082-01-EQ SF
Status:	ISSUED
Valuation:	$0.00
Contractor Company:	
Contractor Name:	OUTDOOR INSTALLATIONS LLC

Date:	**8/14/2008**
Permit Type:	
Description:	
Permit Description:	
Work Class:	
Proposed Use:	
Permit Number:	M283915
Status:	AWAITING INSPECTION REQUEST
Valuation:	$0.00
Contractor Company:	
Contractor Name:	MARI ELEC. CONTR'S INC.

ADJOINING PROPERTY FINDINGS

Date:	**8/4/2008**
Permit Type:	**EW OT**
Description:	**INTERIOR RENOVATION TO ALL FLOORS INCLUDING REPLACEMENT OF PARTITIONS, DOORS, MILLWORK & CEILINGS. NEW ELEVATOR SHAFT. EXTERIOR RENOVATION INCLUDING REPLACEMENT OF WINDOWS, DOORS, RAILING & REAR PORCH. NO CHANGE TO USE EGRESS OR OCCUPANCY.**
Permit Description:	**EQUIPMENT WORK OTHER CONSTRUCTION EQUIPMENT**
Work Class:	
Proposed Use:	OTHER RES
Permit Number:	110185166-01-EW OT
Status:	ISSUED
Valuation:	$1,406,000.00
Contractor Company:	
Contractor Name:	KAYCO CONSTRUCTION CORP

Date:	**8/4/2008**
Permit Type:	**EW OT**
Description:	**STRUCTURAL WORK FOR NEW ELEVATOR SHAFT**
Permit Description:	**EQUIPMENT WORK OTHER CONSTRUCTION EQUIPMENT**
Work Class:	
Proposed Use:	OTHER
Permit Number:	110185166-02-EW OT
Status:	ISSUED
Valuation:	$150,000.00
Contractor Company:	
Contractor Name:	KAYCO CONSTRUCTION CORP

ADJOINING PROPERTY FINDINGS

Date:	**8/4/2008**
Permit Type:	**EW MH**
Description:	**PLUMBING & HVAC WORK FOR NEW LAYOUT. NO CHANGE IN USE, EGRESS OR OCCUPANCY**
Permit Description:	**EQUIPMENT WORK MECHANICAL/HVAC**
Work Class:	
Proposed Use:	OTHER
Permit Number:	110185166-03-EW MH
Status:	ISSUED
Valuation:	$532,000.00
Contractor Company:	
Contractor Name:	KAYCO CONSTRUCTION CORP

Date:	**8/23/2001**
Permit Type:	
Description:	
Permit Description:	
Work Class:	
Proposed Use:	
Permit Number:	M204287
Status:	AWAITING INSPECTION REQUEST
Valuation:	$0.00
Contractor Company:	
Contractor Name:	JOHN CAPPELLI ELEC'L INST

Date:	**8/23/2000**
Permit Type:	
Description:	
Permit Description:	
Work Class:	
Proposed Use:	
Permit Number:	M192715
Status:	COMPLETED
Valuation:	$0.00
Contractor Company:	
Contractor Name:	JOHN CAPPELLI ELEC'L INST

ADJOINING PROPERTY FINDINGS

Date: **8/5/1999**
Permit Type:
Description:

Permit Description:
Work Class:
Proposed Use:
Permit Number: M180526
Status: COMPLETED
Valuation: $0.00
Contractor Company:
Contractor Name: JOHN CAPPELLI ELEC'L INST

Date: **8/5/1999**
Permit Type:
Description:

Permit Description:
Work Class:
Proposed Use:
Permit Number: M180527
Status: COMPLETED
Valuation: $0.00
Contractor Company:
Contractor Name: JOHN CAPPELLI ELEC'L INST

Date: **8/12/1998**
Permit Type:
Description:

Permit Description:
Work Class:
Proposed Use:
Permit Number: M169573
Status: COMPLETED
Valuation: $0.00
Contractor Company:
Contractor Name: JOHN CAPPELLI ELEC'L INST

ADJOINING PROPERTY FINDINGS

Date: **9/12/1997**
Permit Type:
Description:

Permit Description:
Work Class:
Proposed Use:
Permit Number: M158330
Status: COMPLETED
Valuation: $0.00
Contractor Company:
Contractor Name: DEPT. OF TRANSP.-TRAF.OPR

Date: **9/12/1996**
Permit Type:
Description:

Permit Description:
Work Class:
Proposed Use:
Permit Number: M146788
Status: COMPLETED
Valuation: $0.00
Contractor Company:
Contractor Name: DEPT. OF TRANSP.-TRAF.OPR

Date: **8/14/1995**
Permit Type:
Description:

Permit Description:
Work Class:
Proposed Use:
Permit Number: M134714
Status: COMPLETED
Valuation: $0.00
Contractor Company:
Contractor Name: GENOVESE ELEC & MTN INC

ADJOINING PROPERTY FINDINGS

Date: **7/7/1994**
Permit Type:
Description:

Permit Description:
Work Class:
Proposed Use:
Permit Number: M121219
Status: COMPLETED
Valuation: $0.00
Contractor Company:
Contractor Name: GENOVESE ELEC & MTN INC

Date: **8/26/1991**
Permit Type:
Description:

Permit Description:
Work Class:
Proposed Use:
Permit Number: M085482
Status: COMPLETED
Valuation: $0.00
Contractor Company:
Contractor Name: CAPONE ELECTRIC CO., INC.

Date: **8/11/1987**
Permit Type:
Description:

Permit Description:
Work Class:
Proposed Use:
Permit Number: M024521
Status: COMPLETED
Valuation: $0.00
Contractor Company:
Contractor Name: D.L. GURLEY & SONS

ADJOINING PROPERTY FINDINGS

Date: **9/25/1985**
Permit Type:
Description:

Permit Description:
Work Class:
Proposed Use:
Permit Number: 038301
Status: COMPLETED
Valuation: $0.00
Contractor Company:
Contractor Name: D.L. GURLEY & SONS

Date: **4/23/1985**
Permit Type:
Description:

Permit Description:
Work Class:
Proposed Use:
Permit Number: 017196
Status: COMPLETED
Valuation: $0.00
Contractor Company:
Contractor Name: D.L. GURLEY & SONS

264 MULBERRY ST

Date: **2/7/2003**
Permit Type: **EW OT**
Description:

Permit Description: **EQUIPMENT WORK OTHER CONSTRUCTION EQUIPMENT**
Work Class:
Proposed Use:
Permit Number: 102974710-01-EW OT
Status: ISSUED
Valuation: $0.00
Contractor Company:
Contractor Name: W NEW YORK RESTOR OF CT I, WEST NEW YORK RESTORATION

ADJOINING PROPERTY FINDINGS

Date: **9/23/1992**
Permit Type:
Description:

Permit Description:
Work Class:
Proposed Use:
Permit Number: M099345
Status: COMPLETED
Valuation: $0.00
Contractor Company:
Contractor Name: ELECT'L ILLUMNTNS BY ARNO

Date: **9/3/1992**
Permit Type:
Description:

Permit Description:
Work Class:
Proposed Use:
Permit Number: M098696
Status: COMPLETED
Valuation: $0.00
Contractor Company:
Contractor Name: ELECT'L ILLUMNTNS BY ARNO

Date: **9/5/1991**
Permit Type:
Description:

Permit Description:
Work Class:
Proposed Use:
Permit Number: M085827
Status: COMPLETED
Valuation: $0.00
Contractor Company:
Contractor Name: ARNOLD MIGLIACCIO & SONS

ADJOINING PROPERTY FINDINGS

Date: **9/5/1990**
Permit Type:
Description:

Permit Description:
Work Class:
Proposed Use:
Permit Number: M072356
Status: COMPLETED
Valuation: $0.00
Contractor Company:
Contractor Name: ARNOLD MIGLIACCIO & SONS

Date: **9/18/1989**
Permit Type:
Description:

Permit Description:
Work Class:
Proposed Use:
Permit Number: M057240
Status: COMPLETED
Valuation: $0.00
Contractor Company:
Contractor Name: ARNOLD MIGLIACCIO & SONS

Date: **9/12/1988**
Permit Type:
Description:

Permit Description:
Work Class:
Proposed Use:
Permit Number: M042119
Status: COMPLETED
Valuation: $0.00
Contractor Company:
Contractor Name: ARNOLD MIGLIACCIO & SONS

ADJOINING PROPERTY FINDINGS

Date: **9/8/1987**
Permit Type:
Description:

Permit Description:
Work Class:
Proposed Use:
Permit Number: M025800
Status: COMPLETED
Valuation: $0.00
Contractor Company:
Contractor Name: ARNOLD MIGLIACCIO & SONS

Date: **8/29/1986**
Permit Type:
Description:

Permit Description:
Work Class:
Proposed Use:
Permit Number: M007742
Status: COMPLETED
Valuation: $0.00
Contractor Company:
Contractor Name: ARNOLD MIGLIACCIO & SONS

ADJOINING PROPERTY FINDINGS

271 MULBERRY ST

Date:	**6/25/2009**
Permit Type:	**EW SP**
Description:	**INSTALLATION OF 6 NEW SPRINKLER HEADS ON AN EXISTING SPRINKLER SYSTEM AS PER PLANS FILED NO CHANGE TO USE EGRESS OR OCCUPANCY**
Permit Description:	**EQUIPMENT WORK SPRINKLER**
Work Class:	
Proposed Use:	OTHER RES
Permit Number:	120054564-01-EW SP
Status:	ISSUED
Valuation:	$7,200.00
Contractor Company:	
Contractor Name:	CAPITOL FIRE SPKL CO,INC, CAPITOL SPRINKLER SERV CP

Date:	**7/23/2001**
Permit Type:	
Description:	
Permit Description:	
Work Class:	
Proposed Use:	
Permit Number:	M203264
Status:	COMPLETED
Valuation:	$0.00
Contractor Company:	
Contractor Name:	CAMBRIA ELECTRIC CO., INC

ADJOINING PROPERTY FINDINGS

Date: **5/31/2000**
Permit Type:
Description:

Permit Description:
Work Class:
Proposed Use:
Permit Number: M190090
Status: COMPLETED
Valuation: $0.00
Contractor Company:
Contractor Name: STARGATE ELEC'L CONTR'S I

280 MULBERRY ST

Date: **12/29/2010**
Permit Type: **AL**
Description:

Permit Description: **ALTERATION**
Work Class:
Proposed Use:
Permit Number: 101660819-01-AL
Status: ISSUED
Valuation: $0.00
Contractor Company:
Contractor Name: LKR CONSTRUCTION INC

ADJOINING PROPERTY FINDINGS

Date:	**3/16/2009**
Permit Type:	**PL**
Description:	**THIS JOB IS FILED TO PAINT THE WALL. CHANGE THE FLOOR .CHANGE THE LIGHT AND ADD THREE SINKS.NO CHANGE OF EGREES OR USE**
Permit Description:	**PLUMBING**
Work Class:	
Proposed Use:	1-2-3 FAMILY E
Permit Number:	110478000-01-PL
Status:	ISSUED
Valuation:	$3,950.00
Contractor Company:	
Contractor Name:	AAA TOTAL PLUMBING, INC, AAA TOTAL PLUMBING INC

Date:	**3/12/2009**
Permit Type:	**EW OT**
Description:	**THIS JOB IS FILED TO PAINT THE WALL. CHANGE THE FLOOR .CHANGE THE LIGHT AND ADD THREE SINKS.NO CHANGE OF EGREES OR USE**
Permit Description:	**EQUIPMENT WORK OTHER CONSTRUCTION EQUIPMENT**
Work Class:	
Proposed Use:	1-2-3 FAMILY E
Permit Number:	110478000-01-EW OT
Status:	ISSUED
Valuation:	$3,950.00
Contractor Company:	
Contractor Name:	RIGO MANAGEMENT USA INC

Date:	**3/6/2009**
Permit Type:	
Description:	
Permit Description:	
Work Class:	
Proposed Use:	
Permit Number:	M290253
Status:	COMPLETED
Valuation:	$0.00
Contractor Company:	
Contractor Name:	ALL AROUND ELECTRIC CORP.

ADJOINING PROPERTY FINDINGS

Date: **1/7/2009**
Permit Type: **PL**
Description:

Permit Description: **PLUMBING**
Work Class:
Proposed Use:
Permit Number: 101907402-01-PL
Status: ISSUED
Valuation: $0.00
Contractor Company:
Contractor Name: MARQUIS P & H CO., INC

Date: **10/21/2008**
Permit Type: **AL**
Description:

Permit Description: **ALTERATION**
Work Class:
Proposed Use:
Permit Number: 101660819-01-AL
Status: ISSUED
Valuation: $0.00
Contractor Company:
Contractor Name: TRIDENT STRUCTURAL CORP

Date: **10/10/2008**
Permit Type: **EW OT**
Description:

Permit Description: **EQUIPMENT WORK OTHER CONSTRUCTION EQUIPMENT**
Work Class:
Proposed Use:
Permit Number: 101907402-01-EW OT
Status: ISSUED
Valuation: $0.00
Contractor Company:
Contractor Name: TRIDENT STRUCTURAL CORP

ADJOINING PROPERTY FINDINGS

Date:	**12/13/2007**
Permit Type:	
Description:	
Permit Description:	
Work Class:	
Proposed Use:	
Permit Number:	M275158
Status:	COMPLETED
Valuation:	$0.00
Contractor Company:	
Contractor Name:	BASS ELECTRICAL CORP.

Date:	**10/19/2007**
Permit Type:	**PL**
Description:	**RENOVATION OF EXISTING APARTMENT 5A ON 5TH FL. MINOR PARTITION AND PLUM BING WORK AS PER PLAN. NO CHANGE IN USE, EGRESS OR OCCUPANCY.**
Permit Description:	**PLUMBING**
Work Class:	
Proposed Use:	OTHER
Permit Number:	104815041-01-PL
Status:	ISSUED
Valuation:	$19,000.00
Contractor Company:	
Contractor Name:	MASTER PLB AND HTG INC, MASTER PLBG AND HTG INC, MASTER PLB AND HTG INC CORP.

ADJOINING PROPERTY FINDINGS

Date:	**9/14/2007**
Permit Type:	**EW OT**
Description:	**RENOVATION OF EXISTING APARTMENT 5A ON 5TH FL. MINOR PARTITION AND PLUM BING WORK AS PER PLAN. NO CHANGE IN USE, EGRESS OR OCCUPANCY.**
Permit Description:	**EQUIPMENT WORK OTHER CONSTRUCTION EQUIPMENT**
Work Class:	
Proposed Use:	OTHER
Permit Number:	104815041-01-EW OT
Status:	ISSUED
Valuation:	$19,000.00
Contractor Company:	
Contractor Name:	STRUCTURE TECH WATERPROOF

Date:	**10/21/1998**
Permit Type:	
Description:	
Permit Description:	
Work Class:	
Proposed Use:	
Permit Number:	M171548
Status:	COMPLETED
Valuation:	$0.00
Contractor Company:	
Contractor Name:	TRIANGLE ELECTRIC INC.

Date:	**9/12/1997**
Permit Type:	
Description:	
Permit Description:	
Work Class:	
Proposed Use:	
Permit Number:	M158325
Status:	COMPLETED
Valuation:	$0.00
Contractor Company:	
Contractor Name:	DEPT. OF TRANSP.-TRAF.OPR

ADJOINING PROPERTY FINDINGS

Date: **6/5/1997**
Permit Type:
Description:

Permit Description:
Work Class:
Proposed Use:
Permit Number: M155069
Status: COMPLETED
Valuation: $0.00
Contractor Company:
Contractor Name: M & R ELEC'L CONT'G & REP

Date: **5/31/1985**
Permit Type:
Description:

Permit Description:
Work Class:
Proposed Use:
Permit Number: 031469
Status: COMPLETED
Valuation: $0.00
Contractor Company:
Contractor Name: ARNOLD MIGLIACCIO & SONS

Date: **4/23/1985**
Permit Type:
Description:

Permit Description:
Work Class:
Proposed Use:
Permit Number: 020440
Status: COMPLETED
Valuation: $0.00
Contractor Company:
Contractor Name: DUDLEY STEWART

ADJOINING PROPERTY FINDINGS

284 MULBERRY ST

Date:	**1/12/2012**
Permit Type:	**EW FP**
Description:	**FILING FOR MODIFICATION OF EXISTING KITCHEN FIRE SUPPRESSION SYSTEM, AS SHOWN ON PLAN. MECHANICAL EXHAUST SYSTEM AND COOKING EQUIPMENT FILED UNDER JOB#120839539. EXISTING FIRE SUPP SYSTEM INCLUDING SHUTOFF VALVE FILED UNDER JOB#120495473. NO CHANGE IN USE, OCCUPANCY, OR EGRESS.**
Permit Description:	**EQUIPMENT WORK FIRE SUPPRESSION**
Work Class:	
Proposed Use:	OTHER COM
Permit Number:	120931821-01-EW FP
Status:	ISSUED
Valuation:	$3,000.00
Contractor Company:	
Contractor Name:	NY FIRE LLC

Date:	**11/7/2011**
Permit Type:	**PL**
Description:	**MECHANICAL APPLICATION IN CONJUNCTION WITH ALT.2 APPLICATION 120784721**
Permit Description:	**PLUMBING**
Work Class:	
Proposed Use:	OTHER J-2
Permit Number:	120839539-01-PL
Status:	ISSUED
Valuation:	$20,500.00
Contractor Company:	
Contractor Name:	J. BARONE & CO INC

ADJOINING PROPERTY FINDINGS

Date: **8/25/2011**
Permit Type: **EW OT**
Description: **INTERIOR RENOVATION OF EXISTING USE GROUP 6 EATING AND DRINKING ESTABLISHMENT. NEW FINISHES AND MILLWORK AS PER PLAN.. NO CHANGE TO USE, EGRESS OR OCCUPANCY UNDER THIS APPLICATION.**

Permit Description: **EQUIPMENT WORK OTHER CONSTRUCTION EQUIPMENT**
Work Class:
Proposed Use: OTHER J-2
Permit Number: 120784721-01-EW OT
Status: ISSUED
Valuation: $27,000.00
Contractor Company:
Contractor Name: ASTRIS CONSTRUCTION LLC

Date: **4/11/2011**
Permit Type: **EW OT**
Description:

Permit Description: **EQUIPMENT WORK OTHER CONSTRUCTION EQUIPMENT**
Work Class:
Proposed Use:
Permit Number: 120154493-01-EW OT
Status: ISSUED
Valuation: $0.00
Contractor Company:
Contractor Name: APPLE RESTORATION & WATER

Date: **3/23/2011**
Permit Type: **EQ SF**
Description:

Permit Description: **CONSTRUCTION EQUIPMENT SCAFFOLD**
Work Class:
Proposed Use:
Permit Number: 120137850-01-EQ SF
Status: ISSUED
Valuation: $0.00
Contractor Company:
Contractor Name: ROCKLEDGE SCAFFOLD CORP

ADJOINING PROPERTY FINDINGS

Date: **12/21/2010**
Permit Type: **EQ SH**
Description:

Permit Description: **CONSTRUCTION EQUIPMENT SIDEWALK SHED**
Work Class:
Proposed Use:
Permit Number: 110451412-01-EQ SH
Status: ISSUED
Valuation: $0.00
Contractor Company:
Contractor Name: ROCKLEDGE SCAFFOLD CORP

Date: **11/16/2010**
Permit Type: **PL**
Description: **INSTALLATION OF FIRE SUPPRESSION SYSTEM ONLY. NO CHANGE IN USE, EGRESS OR OCCUPANCY.**

Permit Description: **PLUMBING**
Work Class:
Proposed Use: OTHER COM
Permit Number: 120495473-01-PL
Status: ISSUED
Valuation: $3,000.00
Contractor Company:
Contractor Name: P.S.I. MECHANICAL

Date: **11/4/2010**
Permit Type: **EW FP**
Description: **INSTALLATION OF FIRE SUPPRESSION SYSTEM ONLY. NO CHANGE IN USE, EGRESS OR OCCUPANCY.**

Permit Description: **EQUIPMENT WORK FIRE SUPPRESSION**
Work Class:
Proposed Use: OTHER COM
Permit Number: 120495473-01-EW FP
Status: ISSUED
Valuation: $3,000.00
Contractor Company:
Contractor Name: ALLIED FIRE CTR SVCS INC

ADJOINING PROPERTY FINDINGS

Date:	**8/2/2010**
Permit Type:	
Description:	
Permit Description:	
Work Class:	
Proposed Use:	
Permit Number:	M305276
Status:	ASSIGNED TO INSPECTOR
Valuation:	$0.00
Contractor Company:	
Contractor Name:	HI-RITE ELECTRIC CORP.

Date:	**7/26/2010**
Permit Type:	**PL**
Description:	**INTERIOR RENOVATION OF EXISTING UG-6 EATING AND DRINKING ESTABLISHMENT. NEW FINISHES, MILLWORK AND MINOR PLUMBING AS PER PLAN. NO CHANGE TO USE, EGRESS OR OCCUPANCY UNDER THIS APPLICATION.**
Permit Description:	**PLUMBING**
Work Class:	
Proposed Use:	OTHER J-2
Permit Number:	120379571-01-PL
Status:	ISSUED
Valuation:	$189,000.00
Contractor Company:	
Contractor Name:	ZARA PLUMBING & HTG CORP, ARMTECH PLBG SYSTEMS CORP

ADJOINING PROPERTY FINDINGS

Date:	**7/16/2010**
Permit Type:	**EW OT**
Description:	**INTERIOR RENOVATION OF EXISTING UG-6 EATING AND DRINKING ESTABLISHMENT. NEW FINISHES, MILLWORK AND MINOR PLUMBING AS PER PLAN. NO CHANGE TO USE, EGRESS OR OCCUPANCY UNDER THIS APPLICATION.**
Permit Description:	**EQUIPMENT WORK OTHER CONSTRUCTION EQUIPMENT**
Work Class:	
Proposed Use:	OTHER J-2
Permit Number:	120379571-01-EW OT
Status:	ISSUED
Valuation:	$189,000.00
Contractor Company:	
Contractor Name:	GOLD'S PLUMBING & HEATING

Date:	**7/2/2010**
Permit Type:	**EQ FN**
Description:	**APPLICATION FILED FOR FENCE IN ASSOCIATION WITH JOB NUMBER 120327869. NO CHANGE TO EGRESS OCCUPANCY OR USE.**
Permit Description:	**CONSTRUCTION EQUIPMENT FENCE**
Work Class:	
Proposed Use:	OTHER COM
Permit Number:	120386974-01-EQ FN
Status:	ISSUED
Valuation:	$0.00
Contractor Company:	
Contractor Name:	P-MEI CONSTRUCTION, INC

ADJOINING PROPERTY FINDINGS

Date: **6/23/2010**
Permit Type: **PL**
Description:

Permit Description: **PLUMBING**
Work Class:
Proposed Use:
Permit Number: 120327869-01-PL
Status: ISSUED
Valuation: $0.00
Contractor Company:
Contractor Name: P.S.I. MECHANICAL

Date: **6/18/2010**
Permit Type: **EW OT**
Description:

Permit Description: **EQUIPMENT WORK OTHER CONSTRUCTION EQUIPMENT**
Work Class:
Proposed Use:
Permit Number: 120327869-01-EW OT
Status: ISSUED
Valuation: $0.00
Contractor Company:
Contractor Name: P-MEI CONSTRUCTION, INC

Date: **6/18/2010**
Permit Type: **EW OT**
Description:

Permit Description: **EQUIPMENT WORK OTHER CONSTRUCTION EQUIPMENT**
Work Class:
Proposed Use:
Permit Number: 120327869-02-EW OT
Status: ISSUED
Valuation: $0.00
Contractor Company:
Contractor Name: P-MEI CONSTRUCTION, INC

ADJOINING PROPERTY FINDINGS

Date: **6/18/2010**
Permit Type: **EW MH**
Description:

Permit Description: **EQUIPMENT WORK MECHANICAL/HVAC**
Work Class:
Proposed Use:
Permit Number: 120327869-03-EW MH
Status: ISSUED
Valuation: $0.00
Contractor Company:
Contractor Name: P-MEI CONSTRUCTION, INC

Date: **4/13/2010**
Permit Type: **EW OT**
Description:

Permit Description: **EQUIPMENT WORK OTHER CONSTRUCTION EQUIPMENT**
Work Class:
Proposed Use:
Permit Number: 120154493-01-EW OT
Status: ISSUED
Valuation: $0.00
Contractor Company:
Contractor Name: APPLE RESTORATION & WATER

Date: **1/22/2010**
Permit Type: **EQ SH**
Description:

Permit Description: **CONSTRUCTION EQUIPMENT SIDEWALK SHED**
Work Class:
Proposed Use:
Permit Number: 110451412-01-EQ SH
Status: ISSUED
Valuation: $0.00
Contractor Company:
Contractor Name: ROCKLEDGE SCAFFOLD CORP

ADJOINING PROPERTY FINDINGS

Date: **1/19/2010**
Permit Type: **EW OT**
Description:

Permit Description: **EQUIPMENT WORK OTHER CONSTRUCTION EQUIPMENT**
Work Class:
Proposed Use:
Permit Number: 120154493-01-EW OT
Status: ISSUED
Valuation: $0.00
Contractor Company:
Contractor Name: APPLE RESTORATION & WATER

Date: **9/15/2009**
Permit Type: **EQ SF**
Description:

Permit Description: **CONSTRUCTION EQUIPMENT SCAFFOLD**
Work Class:
Proposed Use:
Permit Number: 120137850-01-EQ SF
Status: ISSUED
Valuation: $0.00
Contractor Company:
Contractor Name: ROCKLEDGE SCAFFOLD CORP

ADJOINING PROPERTY FINDINGS

Date:	**2/10/2009**
Permit Type:	**EQ SH**
Description:	**INSTALLATION OF 60 LINEAR FEET OF HEAVY DUTY SIDEWALK SHED FOR REMEDIAL REPAIRS. LIVE LOAD 300 PSF. SIDEWALK SHED SHALL COMPLY WITH CHAPTER #33 OF THE 2008 CODE. NO CHANGE IN USE, OCCUPANCY OR EGRESS UNDER THIS APPLICATION.**
Permit Description:	**CONSTRUCTION EQUIPMENT SIDEWALK SHED**
Work Class:	
Proposed Use:	OTHER J-2
Permit Number:	110451412-01-EQ SH
Status:	ISSUED
Valuation:	$0.00
Contractor Company:	
Contractor Name:	ROCKLEDGE SCAFFOLD CORP

Date:	**2/7/2009**
Permit Type:	
Description:	
Permit Description:	
Work Class:	
Proposed Use:	
Permit Number:	M289376
Status:	AWAITING INSPECTION REQUEST
Valuation:	$0.00
Contractor Company:	
Contractor Name:	SHUIR ELEC'L CONTR'S CORP

ADJOINING PROPERTY FINDINGS

Date: **7/25/2008**
Permit Type: **EW BL**
Description:

Permit Description: **EQUIPMENT WORK BOILER**
Work Class:
Proposed Use:
Permit Number: 110213590-01-EW BL
Status: ISSUED
Valuation: $0.00
Contractor Company:
Contractor Name: GO PRO PLBNG AND HTG CO I, COMFORT PLBG. SERV. INC

Date: **7/25/2008**
Permit Type: **PL**
Description:

Permit Description: **PLUMBING**
Work Class:
Proposed Use:
Permit Number: 110213590-01-PL
Status: ISSUED
Valuation: $0.00
Contractor Company:
Contractor Name: GO PRO PLBNG AND HTG CO I, COMFORT PLBG. SERV. INC

Date: **6/24/2003**
Permit Type: **EW FP**
Description:

Permit Description: **EQUIPMENT WORK FIRE SUPPRESSION**
Work Class:
Proposed Use:
Permit Number: 103468864-01-EW FP
Status: ISSUED
Valuation: $0.00
Contractor Company:
Contractor Name: LUND FIRE PROD. CO INC.

ADJOINING PROPERTY FINDINGS

Date: **8/23/2001**
Permit Type:
Description:

Permit Description:
Work Class:
Proposed Use:
Permit Number: M204290
Status: AWAITING INSPECTION REQUEST
Valuation: $0.00
Contractor Company:
Contractor Name: JOHN CAPPELLI ELEC'L INST

Date: **8/22/2000**
Permit Type:
Description:

Permit Description:
Work Class:
Proposed Use:
Permit Number: M192628
Status: COMPLETED
Valuation: $0.00
Contractor Company:
Contractor Name: JOHN CAPPELLI ELEC'L INST

Date: **8/5/1999**
Permit Type:
Description:

Permit Description:
Work Class:
Proposed Use:
Permit Number: M180529
Status: COMPLETED
Valuation: $0.00
Contractor Company:
Contractor Name: JOHN CAPPELLI ELEC'L INST

ADJOINING PROPERTY FINDINGS

Date: **8/12/1998**
Permit Type:
Description:

Permit Description:
Work Class:
Proposed Use:
Permit Number: M169547
Status: COMPLETED
Valuation: $0.00
Contractor Company:
Contractor Name: JOHN CAPPELLI ELEC'L INST

Date: **9/12/1996**
Permit Type:
Description:

Permit Description:
Work Class:
Proposed Use:
Permit Number: M146787
Status: COMPLETED
Valuation: $0.00
Contractor Company:
Contractor Name: DEPT. OF TRANSP.-TRAF.OPR

Date: **2/27/1992**
Permit Type:
Description:

Permit Description:
Work Class:
Proposed Use:
Permit Number: M091770
Status: NO ACCESS
Valuation: $0.00
Contractor Company:
Contractor Name: ARGON ELECTRICAL CORP

ADJOINING PROPERTY FINDINGS

Date: **3/3/1987**
Permit Type:
Description:

Permit Description:
Work Class:
Proposed Use:
Permit Number: M016214
Status: NO ACCESS
Valuation: $0.00
Contractor Company:
Contractor Name: STEWART ELECTRIC INC.

Date: **1/20/1987**
Permit Type:
Description:

Permit Description:
Work Class:
Proposed Use:
Permit Number: M014298
Status: COMPLETED
Valuation: $0.00
Contractor Company:
Contractor Name: STEWART ELECTRIC INC.

ADJOINING PROPERTY FINDINGS

288 MULBERRY ST

Date:	**2/14/2008**
Permit Type:	**EW OT**
Description:	**INSTALLATION OF PARTITIONS AND STOREFRONT WINDOW IN BASEMENT FLOOR STORE AND ACC. CELLAR STORAGE**
Permit Description:	**EQUIPMENT WORK OTHER CONSTRUCTION EQUIPMENT**
Work Class:	
Proposed Use:	OTHER
Permit Number:	110096280-01-EW OT
Status:	ISSUED
Valuation:	$10,000.00
Contractor Company:	
Contractor Name:	LSA ENTERPRISES INC

290 MULBERRY ST

Date:	**3/31/2008**
Permit Type:	**EQ OT**
Description:	**INSTALLATION OF A PEGA SINGLE CASE PERSONNEL/MATERIAL HOIST DURING CONSTRUCTION. THIS APPLICATION INVOLVES NO CHANGE IN OCCUPANCY, USE, OR EGRESS. MEA#147-73E.**
Permit Description:	**CONSTRUCTION EQUIPMENT OTHER CONSTRUCTION EQUIPMENT**
Work Class:	
Proposed Use:	OTHER COM
Permit Number:	110113555-01-EQ OT
Status:	ISSUED
Valuation:	$0.00
Contractor Company:	
Contractor Name:	O'FARRELL SCAFFOLDING & E

ADJOINING PROPERTY FINDINGS

Date:	**1/4/2008**
Permit Type:	**EQ SH**
Description:	**INSTALLATION OF HEAVY DUTY SIDEWALK SHED 145' DURING NB CONSTRUCTION #104626282 DURING FACADE REPAIR. NO CHANGE IN USE. OR OCCUPANCY. SHED TO COMPLY WITH LL33/99 AND TPPN 9/91.**
Permit Description:	**CONSTRUCTION EQUIPMENT SIDEWALK SHED**
Work Class:	
Proposed Use:	OTHER
Permit Number:	110032045-01-EQ SH
Status:	ISSUED
Valuation:	$0.00
Contractor Company:	
Contractor Name:	OUTDOOR INSTALLATIONS LLC

Date:	**1/3/2008**
Permit Type:	
Description:	
Permit Description:	
Work Class:	
Proposed Use:	
Permit Number:	M275620
Status:	CLOSED/CANCELLED
Valuation:	$0.00
Contractor Company:	
Contractor Name:	E. FITZGERALD ELEC CO INC

ADJOINING PROPERTY FINDINGS

298 MULBERRY ST

Date:	**5/23/2012**
Permit Type:	**EW OT**
Description:	**FILING FOR FACADE RENOVATION AS PER PLANS SUBMITTED HEREWITH. NO CHANGE TO USE, EGRESS, OR OCCUPANCY.**
Permit Description:	**EQUIPMENT WORK OTHER CONSTRUCTION EQUIPMENT**
Work Class:	
Proposed Use:	OTHER RES
Permit Number:	121074997-01-EW OT
Status:	ISSUED
Valuation:	$112,195.00
Contractor Company:	
Contractor Name:	BAY RESTORATION CORP

Date:	**5/23/2012**
Permit Type:	**EQ SH**
Description:	**INSTALL SIDEWALK SHED DURING FACADE RESTORATION.SHED TO COMPLY WITH BC SECTION 33. NO CHANGE TO USE, OCCUPANCY, OR MEANS OF EGRESS.**
Permit Description:	**CONSTRUCTION EQUIPMENT SIDEWALK SHED**
Work Class:	
Proposed Use:	OTHER RES
Permit Number:	121082121-01-EQ SH
Status:	ISSUED
Valuation:	$0.00
Contractor Company:	
Contractor Name:	BAY RESTORATION CORP

ADJOINING PROPERTY FINDINGS

Date: **4/8/2010**
Permit Type: **PL**
Description:

Permit Description: **PLUMBING**
Work Class:
Proposed Use:
Permit Number: 110046806-02-PL
Status: ISSUED
Valuation: $0.00
Contractor Company:
Contractor Name: AMERICAN STANDARD P&H COR, AMERICAN STANDARD P&H CORTG, AMERICAN STDARD PLB&HE CO, AMERICAN STANDARD

Date: **6/23/2009**
Permit Type: **SG**
Description:

Permit Description: **SIGN**
Work Class:
Proposed Use:
Permit Number: 120063377-01-SG
Status: ISSUED
Valuation: $0.00
Contractor Company:
Contractor Name: BOLD & BOLT VISUAL, CORP, NEW YORK SIGN CONTRACTORS, SIGNS CAD CORP

Work Class: SIGN
Proposed Use: OTHER
Permit Number: 120063377-01-SG
Status: PERMIT-ENTIRE
Valuation: $90.00
Contractor Company:
Contractor Name:

ADJOINING PROPERTY FINDINGS

Date:	**4/29/2008**
Permit Type:	**EQ FN**
Description:	**PROPOSE TO DEMOLISH AND CONSTRUCT INTERIOR PARTITIONS, CEILINGS AND DOORS ALONG WITH REMOVAL OF CANOPY AND FACADE WORK. INSTALLATION OF TEMPORARY CONSTRUCTION FENCE AS SHOWN ON DRAWINGS FILED HEREWITH. NO CHANGE IN USE, EGRESS OR OCCUPANCY.**
Permit Description:	**CONSTRUCTION EQUIPMENT FENCE**
Work Class:	
Proposed Use:	OTHER
Permit Number:	110046806-01-EQ FN
Status:	ISSUED
Valuation:	$150,000.00
Contractor Company:	
Contractor Name:	WINDSOR AR, INC

Date:	**4/29/2008**
Permit Type:	**EW OT**
Description:	**PROPOSE TO DEMOLISH AND CONSTRUCT INTERIOR PARTITIONS, CEILINGS AND DOORS ALONG WITH REMOVAL OF CANOPY AND FACADE WORK. INSTALLATION OF TEMPORARY CONSTRUCTION FENCE AS SHOWN ON DRAWINGS FILED HEREWITH. NO CHANGE IN USE, EGRESS OR OCCUPANCY.**
Permit Description:	**EQUIPMENT WORK OTHER CONSTRUCTION EQUIPMENT**
Work Class:	
Proposed Use:	OTHER
Permit Number:	110046806-01-EW OT
Status:	ISSUED
Valuation:	$150,000.00
Contractor Company:	
Contractor Name:	WINDSOR AR, INC

ADJOINING PROPERTY FINDINGS

Date:	**4/29/2008**
Permit Type:	**EW MH**
Description:	**PROPOSE TO INSTALL NEW MECHANICAL DUCTWORK AND EQUIPMENT. PROPOSE TO REMOVE AND INSTALL NEW PLUMBING FIXTURES AND RELATED PIPING AS SHOWN ON DRAWINGS FILED HEREWITH. NO CHANGE IN USE, EGRESS OR OCCUPANCY.**
Permit Description:	**EQUIPMENT WORK MECHANICAL/HVAC**
Work Class:	
Proposed Use:	OTHER
Permit Number:	110046806-02-EW MH
Status:	ISSUED
Valuation:	$49,000.00
Contractor Company:	
Contractor Name:	WINDSOR AR, INC

Date:	**4/6/2008**
Permit Type:	
Description:	
Permit Description:	
Work Class:	
Proposed Use:	
Permit Number:	M279203
Status:	COMPLETED
Valuation:	$0.00
Contractor Company:	
Contractor Name:	ADA ELECTRIC CORP

ADJOINING PROPERTY FINDINGS

Date:	**3/4/2008**
Permit Type:	**PL**
Description:	**PROPOSE TO INSTALL NEW MECHANICAL DUCTWORK AND EQUIPMENT. PROPOSE TO REMOVE AND INSTALL NEW PLUMBING FIXTURES AND RELATED PIPING AS SHOWN ON DRAWINGS FILED HEREWITH. NO CHANGE IN USE, EGRESS OR OCCUPANCY.**
Permit Description:	**PLUMBING**
Work Class:	
Proposed Use:	OTHER
Permit Number:	110046806-02-PL
Status:	ISSUED
Valuation:	$49,000.00
Contractor Company:	
Contractor Name:	AMN CORPORATION

Date:	**2/21/2008**
Permit Type:	**EW MH**
Description:	**PROPOSE TO INSTALL NEW MECHANICAL DUCTWORK AND EQUIPMENT. PROPOSE TO REMOVE AND INSTALL NEW PLUMBING FIXTURES AND RELATED PIPING AS SHOWN ON DRAWINGS FILED HEREWITH. NO CHANGE IN USE, EGRESS OR OCCUPANCY.**
Permit Description:	**EQUIPMENT WORK MECHANICAL/HVAC**
Work Class:	
Proposed Use:	OTHER
Permit Number:	110046806-02-EW MH
Status:	ISSUED
Valuation:	$49,000.00
Contractor Company:	
Contractor Name:	WINDSOR AR, INC

ADJOINING PROPERTY FINDINGS

Date:	**2/11/2008**
Permit Type:	**EQ FN**
Description:	**PROPOSE TO DEMOLISH AND CONSTRUCT INTERIOR PARTITIONS, CEILINGS AND DOORS ALONG WITH REMOVAL OF CANOPY AND FACADE WORK. INSTALLATION OF TEMPORARY CONSTRUCTION FENCE AS SHOWN ON DRAWINGS FILED HEREWITH. NO CHANGE IN USE, EGRESS OR OCCUPANCY.**
Permit Description:	**CONSTRUCTION EQUIPMENT FENCE**
Work Class:	
Proposed Use:	OTHER
Permit Number:	110046806-01-EQ FN
Status:	ISSUED
Valuation:	$150,000.00
Contractor Company:	
Contractor Name:	WINDSOR AR, INC

Date:	**2/11/2008**
Permit Type:	**EW OT**
Description:	**PROPOSE TO DEMOLISH AND CONSTRUCT INTERIOR PARTITIONS, CEILINGS AND DOORS ALONG WITH REMOVAL OF CANOPY AND FACADE WORK. INSTALLATION OF TEMPORARY CONSTRUCTION FENCE AS SHOWN ON DRAWINGS FILED HEREWITH. NO CHANGE IN USE, EGRESS OR OCCUPANCY.**
Permit Description:	**EQUIPMENT WORK OTHER CONSTRUCTION EQUIPMENT**
Work Class:	
Proposed Use:	OTHER
Permit Number:	110046806-01-EW OT
Status:	RE-ISSUED
Valuation:	$150,000.00
Contractor Company:	
Contractor Name:	WINDSOR AR, INC

ADJOINING PROPERTY FINDINGS

Date:	**5/14/2007**
Permit Type:	**EQ SH**
Description:	**Repair/rebuild parapet wall and replace damaged bricks. Install temp. sidewalk shed. No change in use, egress or occupancy.**
Permit Description:	**CONSTRUCTION EQUIPMENT SIDEWALK SHED**
Work Class:	
Proposed Use:	OTHER
Permit Number:	104756239-01-EQ SH
Status:	ISSUED
Valuation:	$12,000.00
Contractor Company:	
Contractor Name:	RICKY & BROS CONSTRUCT IN

Date:	**5/14/2007**
Permit Type:	**EW OT**
Description:	**Repair/rebuild parapet wall and replace damaged bricks. Install temp. sidewalk shed. No change in use, egress or occupancy.**
Permit Description:	**EQUIPMENT WORK OTHER CONSTRUCTION EQUIPMENT**
Work Class:	
Proposed Use:	OTHER
Permit Number:	104756239-01-EW OT
Status:	ISSUED
Valuation:	$12,000.00
Contractor Company:	
Contractor Name:	RICKY & BROS CONSTRUCT IN

Date:	**4/26/2007**
Permit Type:	
Description:	
Permit Description:	
Work Class:	
Proposed Use:	
Permit Number:	M266353
Status:	CLOSED/CANCELLED
Valuation:	$0.00
Contractor Company:	
Contractor Name:	GUIDING LIGHT ELECTRIC IN

ADJOINING PROPERTY FINDINGS

Date:	**10/16/2006**
Permit Type:	**EQ SH**
Description:	**INSTALLATION OF HEAVY DUTY SIDEWALK SHED 75' DURING FACADE REPAIR. NO CHANGE IN USE, EGRESS, OR OCCUPANCY. SHED TO COMPLY WITH TPPN 9 -99 AND LL33/91.**
Permit Description:	**CONSTRUCTION EQUIPMENT SIDEWALK SHED**
Work Class:	
Proposed Use:	OTHER
Permit Number:	104576754-01-EQ SH
Status:	ISSUED
Valuation:	$0.00
Contractor Company:	
Contractor Name:	BAY RESTORATION CORP, BAY RESTORATION CORP., BAY RESTO, BAAY RESTORATION CORP

Date:	**3/31/2006**
Permit Type:	
Description:	
Permit Description:	
Work Class:	
Proposed Use:	
Permit Number:	M254574
Status:	COMPLETED
Valuation:	$0.00
Contractor Company:	
Contractor Name:	STAR ELEC'L CO., INC

ADJOINING PROPERTY FINDINGS

Date:	**9/26/2005**
Permit Type:	**EW OT**
Description:	
Permit Description:	**EQUIPMENT WORK OTHER CONSTRUCTION EQUIPMENT**
Work Class:	
Proposed Use:	
Permit Number:	103942469-01-EW OT
Status:	ISSUED
Valuation:	$0.00
Contractor Company:	
Contractor Name:	THE LEEWAY GROUP LLC

Date:	**5/5/2003**
Permit Type:	**PL**
Description:	**To renovate existing store for a "SUBWAY" store at 1st FL No change to use, occupancy and egress.**
Permit Description:	**PLUMBING**
Work Class:	
Proposed Use:	OTHER
Permit Number:	103417152-01-PL
Status:	ISSUED
Valuation:	$31,000.00
Contractor Company:	
Contractor Name:	WASOFF PLBG & UTILITY CO, WASOFF PLUM&UTILITY CO IN, WASOFF PLBG. & UTL.CO INC, EAST PORT EXCAV INC

Date:	**4/18/2003**
Permit Type:	
Description:	
Permit Description:	
Work Class:	
Proposed Use:	
Permit Number:	M222418
Status:	COMPLETED
Valuation:	$0.00
Contractor Company:	
Contractor Name:	AL-LECTRIC ELECT'L CONTRG

ADJOINING PROPERTY FINDINGS

Date:	**4/4/2003**
Permit Type:	**EW MH**
Description:	**To renovate existing store for a "SUBWAY" store at 1st FL No change to use, occupancy and egress.**
Permit Description:	**EQUIPMENT WORK MECHANICAL/HVAC**
Work Class:	
Proposed Use:	OTHER
Permit Number:	103417152-01-EW MH
Status:	ISSUED
Valuation:	$31,000.00
Contractor Company:	
Contractor Name:	MICHELLE KUO CORP

Date:	**4/4/2003**
Permit Type:	**EW OT**
Description:	**To renovate existing store for a "SUBWAY" store at 1st FL No change to use, occupancy and egress.**
Permit Description:	**EQUIPMENT WORK OTHER CONSTRUCTION EQUIPMENT**
Work Class:	
Proposed Use:	OTHER
Permit Number:	103417152-01-EW OT
Status:	ISSUED
Valuation:	$31,000.00
Contractor Company:	
Contractor Name:	MICHELLE KUO CORP

Date:	**7/28/1993**
Permit Type:	
Description:	
Permit Description:	
Work Class:	
Proposed Use:	
Permit Number:	M109207
Status:	COMPLETED
Valuation:	$0.00
Contractor Company:	
Contractor Name:	AL-LECTRIC ELECT'L CONTRG

ADJOINING PROPERTY FINDINGS

Date: **8/27/1991**
Permit Type:
Description:

Permit Description:
Work Class:
Proposed Use:
Permit Number: M085531
Status: COMPLETED
Valuation: $0.00
Contractor Company:
Contractor Name: GILSTON ELEC. MAINT. CORP

Date: **1/10/1989**
Permit Type:
Description:

Permit Description:
Work Class:
Proposed Use:
Permit Number: M047122
Status: COMPLETED
Valuation: $0.00
Contractor Company:
Contractor Name: JWP WELSBACH ELEC. CORP.

Date: **1/10/1989**
Permit Type:
Description:

Permit Description:
Work Class:
Proposed Use:
Permit Number: M047123
Status: COMPLETED
Valuation: $0.00
Contractor Company:
Contractor Name: JWP WELSBACH ELEC. CORP.

ADJOINING PROPERTY FINDINGS

Date: **12/1/1988**
Permit Type:
Description:

Permit Description:
Work Class:
Proposed Use:
Permit Number: M045697
Status: CLOSED/CANCELLED
Valuation: $0.00
Contractor Company:
Contractor Name: JWP WELSBACH ELEC. CORP.

Date: **12/1/1988**
Permit Type:
Description:

Permit Description:
Work Class:
Proposed Use:
Permit Number: M045698
Status: CLOSED/CANCELLED
Valuation: $0.00
Contractor Company:
Contractor Name: JWP WELSBACH ELEC. CORP.

Date: **11/25/1987**
Permit Type:
Description:

Permit Description:
Work Class:
Proposed Use:
Permit Number: M029352
Status: COMPLETED
Valuation: $0.00
Contractor Company:
Contractor Name: STEWART ELECTRIC INC.

ADJOINING PROPERTY FINDINGS

Date: **5/28/1987**
Permit Type:
Description:

Permit Description:
Work Class:
Proposed Use:
Permit Number: M020931
Status: COMPLETED
Valuation: $0.00
Contractor Company:
Contractor Name: TARASIS ELECTRIC CORP.

Date: **5/7/1987**
Permit Type:
Description:

Permit Description:
Work Class:
Proposed Use:
Permit Number: M019953
Status: COMPLETED
Valuation: $0.00
Contractor Company:
Contractor Name: TARASIS ELECTRIC CORP.

Date: **9/15/1986**
Permit Type:
Description:

Permit Description:
Work Class:
Proposed Use:
Permit Number: M008426
Status: COMPLETED
Valuation: $0.00
Contractor Company:
Contractor Name: SERGE ELEVATOR CO., INC.

ADJOINING PROPERTY FINDINGS

304 MULBERRY ST

Date:	**5/9/2007**
Permit Type:	
Description:	
Permit Description:	
Work Class:	
Proposed Use:	
Permit Number:	M266930
Status:	CLOSED/CANCELLED
Valuation:	$0.00
Contractor Company:	
Contractor Name:	A.D.C. ELECTRIC, INC

Date:	**6/8/2006**
Permit Type:	**EQ FN**
Description:	**INSTALLATION OF A PLYWOOD FENCE 100' LONG DURING FACADE REPAIR. NO CHANGE IN USE, EGRESS OR OCCUPANCY.**
Permit Description:	**CONSTRUCTION EQUIPMENT FENCE**
Work Class:	
Proposed Use:	OTHER
Permit Number:	104444219-01-EQ FN
Status:	ISSUED
Valuation:	$0.00
Contractor Company:	
Contractor Name:	XINOS CONSTRUCTION CORP, XINOS CONSTRUCTION, XINOS CONSTRUCTION CORP., XINOS CONST, XINOS COSNTRUCTI

ADJOINING PROPERTY FINDINGS

Date:	**3/13/2006**
Permit Type:	**EW OT**
Description:	**Filing for facade rehabilitation as shown on drawings filed herewith. No change in use, egress or occupancy.**
Permit Description:	**EQUIPMENT WORK OTHER CONSTRUCTION EQUIPMENT**
Work Class:	
Proposed Use:	OTHER
Permit Number:	104193310-01-EW OT
Status:	ISSUED
Valuation:	$800,000.00
Contractor Company:	
Contractor Name:	XINOS CONSTRUCTION CORP

Date:	**3/8/2006**
Permit Type:	**EQ SF**
Description:	**INSTALLATION OF A SCAFFOLD 10' LONG BY 10' HIGH AT PH TERRACE FOR LIFTING MATERIALS. REPAIR. NO CHANGES IN USE,EGRESS OR OCCUPANCY.**
Permit Description:	**CONSTRUCTION EQUIPMENT SCAFFOLD**
Work Class:	
Proposed Use:	OTHER
Permit Number:	104239307-01-EQ SF
Status:	ISSUED
Valuation:	$0.00
Contractor Company:	
Contractor Name:	XINOS CONSTRUCTION CORP, XINOS CONSTRUCTION, XINOS CONSTRUCTION CORP., XINOS CONST, XINOS COSNTRUCTI

ADJOINING PROPERTY FINDINGS

Date:	**11/29/2005**
Permit Type:	**EQ SH**
Description:	**INSTALLATION OF HEAVY DUTY SIDEWALK BRIDGE,22'DURING FACADE REPAIR. NO CHANGE IN USE,EGRESS OR OCCUPANCY. SHED TO COMPLY WITH LL33/91. NO MATERIAL OR EQUIPMENT STORAGE ON SHED.**
Permit Description:	**CONSTRUCTION EQUIPMENT SIDEWALK SHED**
Work Class:	
Proposed Use:	OTHER
Permit Number:	103565802-01-EQ SH
Status:	ISSUED
Valuation:	$0.00
Contractor Company:	
Contractor Name:	YORK SCAFFOLD EQUIPMENT C

Date:	**11/21/2005**
Permit Type:	**EW BL**
Description:	**REMOVE TWO (2) BOILERS AND TWO (2) OIL BURNERS AND REPLACE WITH ONE BOILER AND OIL BURNER AND CHANGE GRADE FROM #6 TO #4 OIL. NO CHANGE IN EGRESS, OCCUPANCY OR USE UNDER THIS APPLICATION.**
Permit Description:	**EQUIPMENT WORK BOILER**
Work Class:	
Proposed Use:	OTHER
Permit Number:	104279415-01-EW BL
Status:	ISSUED
Valuation:	$0.00
Contractor Company:	
Contractor Name:	LEARDON BOILER WORKS.INS, LEARDON BOILER WORKS.INC, LEARDON BOILER WORKS

ADJOINING PROPERTY FINDINGS

Date:	**11/21/2005**
Permit Type:	**EW FB**
Description:	**REMOVE TWO (2) BOILERS AND TWO (2) OIL BURNERS AND REPLACE WITH ONE BOILER AND OIL BURNER AND CHANGE GRADE FROM #6 TO #4 OIL. NO CHANGE IN EGRESS, OCCUPANCY OR USE UNDER THIS APPLICATION.**
Permit Description:	**EQUIPMENT WORK FUEL BURNING**
Work Class:	
Proposed Use:	OTHER
Permit Number:	104279415-01-EW FB
Status:	ISSUED
Valuation:	$0.00
Contractor Company:	
Contractor Name:	LEARDON BOILER WORKS.INS, LEARDON BOILER WORKS.INC, LEARDON BOILER WORKS

Date:	**11/21/2005**
Permit Type:	**EW FS**
Description:	**REMOVE TWO (2) BOILERS AND TWO (2) OIL BURNERS AND REPLACE WITH ONE BOILER AND OIL BURNER AND CHANGE GRADE FROM #6 TO #4 OIL. NO CHANGE IN EGRESS, OCCUPANCY OR USE UNDER THIS APPLICATION.**
Permit Description:	**EQUIPMENT WORK FUEL STORAGE**
Work Class:	
Proposed Use:	OTHER
Permit Number:	104279415-01-EW FS
Status:	ISSUED
Valuation:	$0.00
Contractor Company:	
Contractor Name:	LEARDON BOILER WORKS.INS, LEARDON BOILER WORKS.INC, LEARDON BOILER WORKS

ADJOINING PROPERTY FINDINGS

Date:	**9/22/2005**
Permit Type:	**EQ SF**
Description:	**INSTALLATION OF A SCAFFOLD 10' LONG BY 10' HIGH AT PH TERRACE FOR LIFTING MATERIALS. REPAIR. NO CHANGES IN USE,EGRESS OR OCCUPANCY.**
Permit Description:	**CONSTRUCTION EQUIPMENT SCAFFOLD**
Work Class:	
Proposed Use:	OTHER
Permit Number:	104239307-01-EQ SF
Status:	ISSUED
Valuation:	$0.00
Contractor Company:	
Contractor Name:	XINOS CONSTRUCTION CORP, XINOS CONSTRUCTION, XINOS CONSTRUCTION CORP., XINOS CONST, XINOS COSNTRUCTI

Date:	**9/20/2005**
Permit Type:	**EW OT**
Description:	**Filing for facade rehabilitation as shown on drawings filed herewith. No change in use, egress or occupancy.**
Permit Description:	**EQUIPMENT WORK OTHER CONSTRUCTION EQUIPMENT**
Work Class:	
Proposed Use:	OTHER
Permit Number:	104193310-01-EW OT
Status:	ISSUED
Valuation:	$800,000.00
Contractor Company:	
Contractor Name:	XINOS CONSTRUCTION CORP

ADJOINING PROPERTY FINDINGS

Date:	**5/10/2004**
Permit Type:	**EW OT**
Description:	**Filing for facade restoration as per plans. No change in use, egress or occupancy. Sidewalk bridge filed under application #103565802.**
Permit Description:	**EQUIPMENT WORK OTHER CONSTRUCTION EQUIPMENT**
Work Class:	
Proposed Use:	OTHER
Permit Number:	103591383-01-EW OT
Status:	ISSUED
Valuation:	$100,000.00
Contractor Company:	
Contractor Name:	CHAMPION CONSTR CORP, CHAMPION CONTR. CORP, CHAMPION CONSTRUCTION CORP, CHAMPION CONSTRUCTIO;N CORP

Date:	**3/10/2004**
Permit Type:	**EQ SH**
Description:	**INSTALLATION OF HEAVY DUTY SIDEWALK BRIDGE,22'DURING FACADE REPAIR. NO CHANGE IN USE,EGRESS OR OCCUPANCY. SHED TO COMPLY WITH LL33/91. NO MATERIAL OR EQUIPMENT STORAGE ON SHED.**
Permit Description:	**CONSTRUCTION EQUIPMENT SIDEWALK SHED**
Work Class:	
Proposed Use:	OTHER
Permit Number:	103565802-01-EQ SH
Status:	ISSUED
Valuation:	$0.00
Contractor Company:	
Contractor Name:	YORK SCAFFOLD EQUIPMENT C

ADJOINING PROPERTY FINDINGS

Date: **11/26/2003**
Permit Type:
Description:

Permit Description:
Work Class:
Proposed Use:
Permit Number: M228893
Status: CLOSED/CANCELLED
Valuation: $0.00
Contractor Company:
Contractor Name: E. FITZGERALD ELEC CO INC

Date: **10/21/2003**
Permit Type: **EW OT**
Description: **Filing for facade restoration as per plans. No change in use, egress or occupancy. Sidewalk bridge filed under application #103565802.**

Permit Description: **EQUIPMENT WORK OTHER CONSTRUCTION EQUIPMENT**
Work Class:
Proposed Use: OTHER
Permit Number: 103591383-01-EW OT
Status: ISSUED
Valuation: $100,000.00
Contractor Company:
Contractor Name: CHAMPION CONSTR CORP, CHAMPION CONTR. CORP, CHAMPION CONSTRUCTION CORP, CHAMPION CONSTRUCTIO;N CORP

ADJOINING PROPERTY FINDINGS

Date:	**9/18/2003**
Permit Type:	**EQ SH**
Description:	**INSTALLATION OF HEAVY DUTY SIDEWALK BRIDGE,22'DURING FACADE REPAIR. NO CHANGE IN USE,EGRESS OR OCCUPANCY. SHED TO COMPLY WITH LL33/91. NO MATERIAL OR EQUIPMENT STORAGE ON SHED.**
Permit Description:	**CONSTRUCTION EQUIPMENT SIDEWALK SHED**
Work Class:	
Proposed Use:	OTHER
Permit Number:	103565802-01-EQ SH
Status:	ISSUED
Valuation:	$0.00
Contractor Company:	
Contractor Name:	YORK SCAFFOLD EQUIPMENT C

Date:	**4/23/1985**
Permit Type:	
Description:	
Permit Description:	
Work Class:	
Proposed Use:	
Permit Number:	013394B
Status:	COMPLETED
Valuation:	$0.00
Contractor Company:	
Contractor Name:	TARASIS ELECTRIC CORP.

ADJOINING PROPERTY FINDINGS

PRINCE ST

49 PRINCE ST

Date:	**9/29/2011**
Permit Type:	**AL**
Description:	**ERECT SIGN STRUCTURE FOR ADVERTISING SIGN FILED UNDER 120323140. NO CHANGE IN USE, EGRESS OR OCCUPANCY.**
Permit Description:	**ALTERATION**
Work Class:	
Proposed Use:	OTHER COM
Permit Number:	120829844-01-AL
Status:	ISSUED
Valuation:	$10,000.00
Contractor Company:	
Contractor Name:	ACCURATE SIGNS&AWNINGS IN, ACCURATE SIGNS & AWNING.I

Date:	**4/22/2011**
Permit Type:	**SG**
Description:	**REPLACEMENT OF EXISTING WALL SIGN AS PER PLANS FILED. NO CHANGE OF USE, EGRESS, OR OCCUPANCY IS INVOLVED UNDER THIS APPLICATION. NOT WITHIN VIEW OF ARTERIAL HIGHWAY OR PUBLIC PARK 1/2 ACRE OR MORE.**
Permit Description:	**SIGN**
Work Class:	SIGN
Proposed Use:	OTHER
Permit Number:	120655709-01-SG
Status:	P/E DISAPPROVED
Valuation:	$10,000.00
Contractor Company:	
Contractor Name:	

ADJOINING PROPERTY FINDINGS

Date: **8/23/2010**
Permit Type: **PL**
Description:

Permit Description: **PLUMBING**
Work Class:
Proposed Use:
Permit Number: 520012370-01-PL
Status: ISSUED
Valuation: $0.00
Contractor Company:
Contractor Name: PAT MCCANN P&H INC

Date: **5/10/2010**
Permit Type: **SG**
Description:

Permit Description: **SIGN**
Work Class:
Proposed Use:
Permit Number: 120323140-01-SG
Status: ISSUED
Valuation: $0.00
Contractor Company:
Contractor Name: ACCURATE SIGNS & AWNINGS

Date: **4/19/2010**
Permit Type: **SG**
Description: **ERECT IN-DIRECT ILLUMINATED ADVERTISING SIGN. NO CHANGE IN USE, EGRESS OR OCCUPANCY. NOT WITHIN VIEW OF ARTERIAL HIGHWAY OR PUBLIC PARK 1/2 ACRE OR MORE.**

Permit Description: **SIGN**
Work Class: SIGN
Proposed Use: OTHER
Permit Number: 120323140-01-SG
Status: APPROVED
Valuation: $20,000.00
Contractor Company:
Contractor Name:

ADJOINING PROPERTY FINDINGS

Date:	**7/23/2009**
Permit Type:	**EW OT**
Description:	**ALT II APPLICATION FILED FOR AN INTERIOR RENOVATION DUE TO FIRE. CONTRACTOR TO REPLACE ALL SHEETROCK, PLUMBING FIXTURES, DOORS, STAIRS, AND KITCHEN. NO CHANGE IN BULK, USE, OCCUPANCY, AND EGRESS.**
Permit Description:	**EQUIPMENT WORK OTHER CONSTRUCTION EQUIPMENT**
Work Class:	
Proposed Use:	1-2-3 FAMILY J-3
Permit Number:	520012370-01-EW OT
Status:	ISSUED
Valuation:	$101,125.00
Contractor Company:	
Contractor Name:	BLUE STAR GROUP LLC

Date:	**11/20/2008**
Permit Type:	**EW OT**
Description:	**INSTALL NEW SPIDER BRACING TO EXISTING RETAING WALL. NO CHANGE IN USE, GROUP O R OCCUPANCY.**
Permit Description:	**EQUIPMENT WORK OTHER CONSTRUCTION EQUIPMENT**
Work Class:	
Proposed Use:	OTHER COM
Permit Number:	110393645-01-EW OT
Status:	ISSUED
Valuation:	$35,000.00
Contractor Company:	
Contractor Name:	NORTH WILLOWDALE CORP

ADJOINING PROPERTY FINDINGS

Date: **12/28/2007**
Permit Type: **SG**
Description:

Permit Description: **SIGN**
Work Class:
Proposed Use:
Permit Number: 104927288-01-SG
Status: ISSUED
Valuation: $0.00
Contractor Company:
Contractor Name: METROPOLITAN SIGN & RIGGING CORP, METROPOLITAN SIGNS REGGING CORP, METROPOLITAN SIGN & RIGGING CO, M

Work Class: SIGN
Proposed Use:
Permit Number: 104927288-01-SG
Status: PERMIT-ENTIRE
Valuation: $0.00
Contractor Company:
Contractor Name:

Date: **10/22/1997**
Permit Type:
Description:

Permit Description:
Work Class:
Proposed Use:
Permit Number: M159673
Status: CLOSED/CANCELLED
Valuation: $0.00
Contractor Company:
Contractor Name: BARTH-GROSS ELEC. CO., IN

ADJOINING PROPERTY FINDINGS

Date: **2/7/1995**
Permit Type:
Description:

Permit Description:
Work Class:
Proposed Use:
Permit Number: M128323
Status: COMPLETED
Valuation: $0.00
Contractor Company:
Contractor Name: FRITZMARTIN ELECTRIC INC.

Date: **1/24/1992**
Permit Type:
Description:

Permit Description:
Work Class:
Proposed Use:
Permit Number: M090577
Status: COMPLETED
Valuation: $0.00
Contractor Company:
Contractor Name: RALEIGH POWELL LIC ELEC

Date: **12/5/1991**
Permit Type:
Description:

Permit Description:
Work Class:
Proposed Use:
Permit Number: M089043
Status: COMPLETED
Valuation: $0.00
Contractor Company:
Contractor Name: SHAHON ELECTRIC CO., INC.

ADJOINING PROPERTY FINDINGS

Date: **8/17/1989**
Permit Type:
Description:

Permit Description:
Work Class:
Proposed Use:
Permit Number: M056273
Status: COMPLETED
Valuation: $0.00
Contractor Company:
Contractor Name: SHAHON ELECTRIC CO., INC.

Date: **6/20/1985**
Permit Type:
Description:

Permit Description:
Work Class:
Proposed Use:
Permit Number: S02216
Status: COMPLETED
Valuation: $0.00
Contractor Company:
Contractor Name: A. J. CARUSO ELECTRICAL I

ADJOINING PROPERTY FINDINGS

50 PRINCE ST

Date:	**7/9/2010**
Permit Type:	**EQ SH**
Description:	**INSTALLATION OF HEAVY DUTY SIDEWALK SHED A TOTAL OF 200 L.F. AS PER PLAN AT 50 PRINCE STREET. DURING REMEDIAL REPAIR, WORK SHALL COMPLY WITH 2008 BUILDING CODE CHAPTER 33. NO CHANGE IN USE, EGRESS OR OCCUPANCY.**
Permit Description:	**CONSTRUCTION EQUIPMENT SIDEWALK SHED**
Work Class:	
Proposed Use:	OTHER RES
Permit Number:	120409405-01-EQ SH
Status:	ISSUED
Valuation:	$0.00
Contractor Company:	
Contractor Name:	EVEREST SCAFFOLDING INC

Date:	**7/1/2010**
Permit Type:	
Description:	
Permit Description:	
Work Class:	
Proposed Use:	
Permit Number:	M304263
Status:	AWAITING INSPECTION REQUEST
Valuation:	$0.00
Contractor Company:	
Contractor Name:	BOROWIDE ELECT'L CONTR'S

ADJOINING PROPERTY FINDINGS

Date: **11/16/2005**
Permit Type: **EQ SH**
Description: **INSTALL HEAVY DUTY SIDEWALK SHED 192 FT LONG AT 50 Prince Street. DURING REMEDIAL REPAIRS. WORK TO COMPLY WITH LL33/91. LL33/91. NO CHANGE IN OCCUPANCY USE OR EGRESS FILED ON THIS APPLICATION.**

Permit Description: **CONSTRUCTION EQUIPMENT SIDEWALK SHED**
Work Class:
Proposed Use: OTHER
Permit Number: 104287610-01-EQ SH
Status: RE-ISSUED
Valuation: $0.00
Contractor Company:
Contractor Name: ROCKLEDGE SCAFFOLD CORP

Date: **1/6/2005**
Permit Type: **AL**
Description:

Permit Description: **ALTERATION**
Work Class:
Proposed Use:
Permit Number: 103926888-01-AL
Status: ISSUED
Valuation: $0.00
Contractor Company:
Contractor Name: CALLEO CONSTRUCTION CORP

Date: **11/18/2004**
Permit Type:
Description:

Permit Description:
Work Class:
Proposed Use:
Permit Number: M239724
Status: COMPLETED
Valuation: $0.00
Contractor Company:
Contractor Name: COMPSEC ELECTRIC CORP.

ADJOINING PROPERTY FINDINGS

Date:	**9/23/2004**
Permit Type:	**EQ FN**
Description:	**INTERIOR STORE RENOVATION, NEW PARTITION STAIRS, TOILET ROOM, NEW STORE FRONT, AS PER PLANS FILED HEREWITH. THIS APPLICATION IS FILED IN CONJUNCTION WIT ALT I FILED FOR CELLAR USE.**
Permit Description:	**CONSTRUCTION EQUIPMENT FENCE**
Work Class:	
Proposed Use:	OTHER
Permit Number:	103927921-01-EQ FN
Status:	ISSUED
Valuation:	$100,000.00
Contractor Company:	
Contractor Name:	CALLEO CNSTR. CORP

Date:	**9/23/2004**
Permit Type:	**EW MH**
Description:	**INTERIOR STORE RENOVATION, NEW PARTITION STAIRS, TOILET ROOM, NEW STORE FRONT, AS PER PLANS FILED HEREWITH. THIS APPLICATION IS FILED IN CONJUNCTION WIT ALT I FILED FOR CELLAR USE.**
Permit Description:	**EQUIPMENT WORK MECHANICAL/HVAC**
Work Class:	
Proposed Use:	OTHER
Permit Number:	103927921-01-EW MH
Status:	ISSUED
Valuation:	$100,000.00
Contractor Company:	
Contractor Name:	CALLEO CONSTRUCTION CORP

ADJOINING PROPERTY FINDINGS

Date:	**9/23/2004**
Permit Type:	**EW OT**
Description:	**INTERIOR STORE RENOVATION, NEW PARTITION STAIRS, TOILET ROOM, NEW STORE FRONT, AS PER PLANS FILED HEREWITH. THIS APPLICATION IS FILED IN CONJUNCTION WIT ALT I FILED FOR CELLAR USE.**
Permit Description:	**EQUIPMENT WORK OTHER CONSTRUCTION EQUIPMENT**
Work Class:	
Proposed Use:	OTHER
Permit Number:	103927921-01-EW OT
Status:	ISSUED
Valuation:	$100,000.00
Contractor Company:	
Contractor Name:	CALLEO CONSTRUCTION CORP

Date:	**10/2/2003**
Permit Type:	**EW BL**
Description:	**REPLACE 1 NEW LP BOILER/BURNER. NO CHANGE IN USE,EGRESS OR OCCUPANCY.**
Permit Description:	**EQUIPMENT WORK BOILER**
Work Class:	
Proposed Use:	OTHER
Permit Number:	103572705-01-EW BL
Status:	ISSUED
Valuation:	$0.00
Contractor Company:	
Contractor Name:	H LIEBLISH & CO INC

ADJOINING PROPERTY FINDINGS

Date: **10/2/2003**
Permit Type: **EW FB**
Description: **REPLACE 1 NEW LP BOILER/BURNER. NO CHANGE IN USE,EGRESS OR OCCUPANCY.**

Permit Description: **EQUIPMENT WORK FUEL BURNING**
Work Class:
Proposed Use: OTHER
Permit Number: 103572705-01-EW FB
Status: ISSUED
Valuation: $0.00
Contractor Company:
Contractor Name: H LIEBLISH & CO INC

Date: **8/7/2003**
Permit Type:
Description:

Permit Description:
Work Class:
Proposed Use:
Permit Number: M225813
Status: COMPLETED
Valuation: $0.00
Contractor Company:
Contractor Name: ITKIN ELECTRIC CORP.

Date: **11/22/1993**
Permit Type:
Description:

Permit Description:
Work Class:
Proposed Use:
Permit Number: M113057
Status: VIOLATN PENDING AT CONTRACTOR
Valuation: $0.00
Contractor Company:
Contractor Name: NORWAY ELECTRIC CORP.

ADJOINING PROPERTY FINDINGS

Date: **9/5/1989**
Permit Type:
Description:

Permit Description:
Work Class:
Proposed Use:
Permit Number: M056861
Status: COMPLETED
Valuation: $0.00
Contractor Company:
Contractor Name: MIKE LEWKOWICZ

54 PRINCE ST

Date: **8/27/2009**
Permit Type: **EW FP**
Description: **REPIPE EXISTING KITCHEN FIRE SUPPRESSION SYSTEM ONLY AS SHOWN ON PLANS. FIRE SUPPRESSION SHUT OFF VA**

Permit Description: **EQUIPMENT WORK FIRE SUPPRESSION**
Work Class:
Proposed Use: OTHER COM
Permit Number: 120138010-01-EW FP
Status: ISSUED
Valuation: $3,000.00
Contractor Company:
Contractor Name: CHIEF FIRE PREV.& MECH CO, CHIEF FIRE PREVENTION &

ADJOINING PROPERTY FINDINGS

Date: **5/12/2009**
Permit Type: **PL**
Description:

Permit Description: **PLUMBING**
Work Class:
Proposed Use:
Permit Number: 104624373-01-PL
Status: ISSUED
Valuation: $0.00
Contractor Company:
Contractor Name: LANDO & ASSOCIATES, INC, JINGS MECHANICAL INC

Date: **4/27/2009**
Permit Type: **EW FP**
Description: **REPIPE EXISTING KITCHEN FIRE SUPPRESSION SYSTEM ONLY AS SHOWN ON PLANS. FIRE SUPPRESSION SHUT OFF VALVES PREVIOUSLY FILED UNDER DOB JOB #104624373. NO CHANGE IN OCCUPANCY,USE OR EGRESS.**

Permit Description: **EQUIPMENT WORK FIRE SUPPRESSION**
Work Class:
Proposed Use: OTHER COM
Permit Number: 120001684-01-EW FP
Status: ISSUED
Valuation: $3,000.00
Contractor Company:
Contractor Name: CHIEF FIRE PREV.& MECH CO, CHIEF FIRE PREVENTION &

Date: **3/3/2009**
Permit Type: **PL**
Description:

Permit Description: **PLUMBING**
Work Class:
Proposed Use:
Permit Number: 110229985-01-PL
Status: ISSUED
Valuation: $0.00
Contractor Company:
Contractor Name: LANDO & ASSOCIATES, INC, JINGS MECHANICAL INC

ADJOINING PROPERTY FINDINGS

Date:	**11/5/2008**
Permit Type:	**PL**
Description:	**INSTALL SIDEWALK HEATERS AT FIRST FLOOR AT SIDEWALK CAFE. NO CHANGE IN USE, EGRESS OR OCCUPANCY.**
Permit Description:	**PLUMBING**
Work Class:	
Proposed Use:	OTHER COM
Permit Number:	110229985-01-PL
Status:	ISSUED
Valuation:	$7,500.00
Contractor Company:	
Contractor Name:	GLOBE PLBG & HTG CORP, G.C.PLUMBING & HTG INC, G.C. PLUMBING & HTG INC, G. C. PLUMBING & HTG INC

Date:	**4/2/2008**
Permit Type:	**EW SP**
Description:	**INSTALL 47 SPRINKLER HEADS AND PIPATINGAT CELLAR**
Permit Description:	**EQUIPMENT WORK SPRINKLER**
Work Class:	
Proposed Use:	OTHER
Permit Number:	104809343-01-EW SP
Status:	ISSUED
Valuation:	$15,000.00
Contractor Company:	
Contractor Name:	LANDO & ASSOC. INC, LANDO & ASSOC INC, LANDO & ASSOCIATES INC., LANDO & ASSOCIATES INC, LANDO & ASSO

ADJOINING PROPERTY FINDINGS

Date:	**3/21/2008**
Permit Type:	**EW OT**
Description:	**REMOVAL OF PARTITIONS, WALLS AND CEILINGS AT BASMENT AND FIRST FLOOR. ALSO, REMOVAL OF SLAB IN BASEMENT. MAJOR RENOVATION TO BE FILED UNDER SEPARATE APPLICATION. NO CHANGE IN USE, EGRESS OR OCCUPANCY**
Permit Description:	**EQUIPMENT WORK OTHER CONSTRUCTION EQUIPMENT**
Work Class:	
Proposed Use:	OTHER
Permit Number:	104532588-01-EW OT
Status:	ISSUED
Valuation:	$30,000.00
Contractor Company:	
Contractor Name:	HECHO INC

Date:	**3/21/2008**
Permit Type:	**EQ FN**
Description:	**lowering slabs in basement, also removing wall at facade to install columns, no change in use egress or occupancy**
Permit Description:	**CONSTRUCTION EQUIPMENT FENCE**
Work Class:	
Proposed Use:	OTHER
Permit Number:	104571848-01-EQ FN
Status:	ISSUED
Valuation:	$25,000.00
Contractor Company:	
Contractor Name:	HECHO INC

ADJOINING PROPERTY FINDINGS

Date:	**3/21/2008**
Permit Type:	**EW OT**
Description:	**lowering slabs in basement, also removing wall at facade to install columns, no change in use egress or occupancy**
Permit Description:	**EQUIPMENT WORK OTHER CONSTRUCTION EQUIPMENT**
Work Class:	
Proposed Use:	OTHER
Permit Number:	104571848-01-EW OT
Status:	ISSUED
Valuation:	$25,000.00
Contractor Company:	
Contractor Name:	HECHO INC

Date:	**3/21/2008**
Permit Type:	**EW MH**
Description:	**INSTALLATION OF DUCT WORK, NEW PLUMBING FIXTURES, GAS, WATER AND SANITARY PIPING. NO CHANGE IN USE, EGRESS OR OCCUPANCY.**
Permit Description:	**EQUIPMENT WORK MECHANICAL/HVAC**
Work Class:	
Proposed Use:	OTHER
Permit Number:	104624373-01-EW MH
Status:	ISSUED
Valuation:	$128,000.00
Contractor Company:	
Contractor Name:	HECHO INC

ADJOINING PROPERTY FINDINGS

Date:	**3/17/2008**
Permit Type:	**AL**
Description:	**INSTALL 47 SPRINKLER HEADS AND PIPING ATCELLAR. ALT.1 FILED TO CHANGE USE, EGRESS OR OCCUPANCY.**
Permit Description:	**ALTERATION**
Work Class:	
Proposed Use:	OTHER F-4
Permit Number:	104656784-01-AL
Status:	ISSUED
Valuation:	$165,000.00
Contractor Company:	
Contractor Name:	HECHO INC

Date:	**9/26/2007**
Permit Type:	**PL**
Description:	**INSTALLATION OF DUCT WORK, NEW PLUMBING FIXTURES, GAS, WATER AND SANITARY PIPING. NO CHANGE IN USE, EGRESS OR OCCUPANCY.**
Permit Description:	**PLUMBING**
Work Class:	
Proposed Use:	OTHER
Permit Number:	104624373-01-PL
Status:	ISSUED
Valuation:	$128,000.00
Contractor Company:	
Contractor Name:	LANDO & ASSOC. INC, LANDO & ASSOCIATES, INC., LANDO & ASSOCIATES, INC, LANDO & ASSOCIATES INC, LANDO

ADJOINING PROPERTY FINDINGS

Date:	**9/14/2007**
Permit Type:	**EW FP**
Description:	**INSTALL NEW FIRE SUPPRESSION SYSTEM AS SHOWN ON PLAN. NO CHANGE IN USE E GRESS OR OCCUPANCY. FIRE SUPPRESSION SHUT OFF VALVES FILED UNDER DOB 104894045**
Permit Description:	**EQUIPMENT WORK FIRE SUPPRESSION**
Work Class:	
Proposed Use:	OTHER
Permit Number:	104894045-01-EW FP
Status:	ISSUED
Valuation:	$3,000.00
Contractor Company:	
Contractor Name:	CHIEF FIRE PREVEN & MECH CO, CHIEF FIRE PREVENTION & MEC COR, CHIEF FIRE PREVENTIO & MECHANICA, CHIE

Date:	**7/17/2007**
Permit Type:	**EQ FN**
Description:	**lowering slabs in basement, also removing wall at facade to install columns, no change in use egress or occupancy**
Permit Description:	**CONSTRUCTION EQUIPMENT FENCE**
Work Class:	
Proposed Use:	OTHER
Permit Number:	104571848-01-EQ FN
Status:	ISSUED
Valuation:	$25,000.00
Contractor Company:	
Contractor Name:	HECHO INC

ADJOINING PROPERTY FINDINGS

Date:	**7/17/2007**
Permit Type:	**EW OT**
Description:	**REMOVAL OF PARTITIONS, WALLS AND CEILINGS AT BASMENT AND FIRST FLOOR. ALSO, REMOVAL OF SLAB IN BASEMENT. MAJOR RENOVATION TO BE FILED UNDER SEPARATE APPLICATION. NO CHANGE IN USE, EGRESS OR OCCUPANCY**
Permit Description:	**EQUIPMENT WORK OTHER CONSTRUCTION EQUIPMENT**
Work Class:	
Proposed Use:	OTHER
Permit Number:	104532588-01-EW OT
Status:	ISSUED
Valuation:	$30,000.00
Contractor Company:	
Contractor Name:	HECHO INC

Date:	**7/17/2007**
Permit Type:	**EW OT**
Description:	**lowering slabs in basement, also removing wall at facade to install columns, no change in use egress or occupancy**
Permit Description:	**EQUIPMENT WORK OTHER CONSTRUCTION EQUIPMENT**
Work Class:	
Proposed Use:	OTHER
Permit Number:	104571848-01-EW OT
Status:	ISSUED
Valuation:	$25,000.00
Contractor Company:	
Contractor Name:	HECHO INC

ADJOINING PROPERTY FINDINGS

Date:	**7/17/2007**
Permit Type:	**EW MH**
Description:	**INSTALLATION OF DUCT WORK, NEW PLUMBING FIXTURES, GAS, WATER AND SANITARY PIPING. NO CHANGE IN USE, EGRESS OR OCCUPANCY.**
Permit Description:	**EQUIPMENT WORK MECHANICAL/HVAC**
Work Class:	
Proposed Use:	OTHER
Permit Number:	104624373-01-EW MH
Status:	ISSUED
Valuation:	$128,000.00
Contractor Company:	
Contractor Name:	HECHO INC

Date:	**4/2/2007**
Permit Type:	
Description:	
Permit Description:	
Work Class:	
Proposed Use:	
Permit Number:	M265316
Status:	COMPLETED
Valuation:	$0.00
Contractor Company:	
Contractor Name:	GENMAR ELECT. CONT'G CORP

ADJOINING PROPERTY FINDINGS

Date:	**2/27/2007**
Permit Type:	**EW OT**
Description:	**REMOVAL OF PARTITIONS, WALLS AND CEILINGS AT BASMENT AND FIRST FLOOR. ALSO, REMOVAL OF SLAB IN BASEMENT. MAJOR RENOVATION TO BE FILED UNDER SEPARATE APPLICATION. NO CHANGE IN USE, EGRESS OR OCCUPANCY**
Permit Description:	**EQUIPMENT WORK OTHER CONSTRUCTION EQUIPMENT**
Work Class:	
Proposed Use:	OTHER
Permit Number:	104532588-01-EW OT
Status:	RE-ISSUED
Valuation:	$30,000.00
Contractor Company:	
Contractor Name:	MANHATTAN ASS. CONS. CORP

Date:	**2/27/2007**
Permit Type:	**EW OT**
Description:	**lowering slabs in basement, also removing wall at facade to install columns, no change in use egress or occupancy**
Permit Description:	**EQUIPMENT WORK OTHER CONSTRUCTION EQUIPMENT**
Work Class:	
Proposed Use:	OTHER
Permit Number:	104571848-01-EW OT
Status:	RE-ISSUED
Valuation:	$25,000.00
Contractor Company:	
Contractor Name:	MANHATTAN ASS. CONS. CORP

ADJOINING PROPERTY FINDINGS

Date:	**2/2/2007**
Permit Type:	**EQ FN**
Description:	**lowering slabs in basement, also removing wall at facade to install columns, no change in use egress or occupancy**
Permit Description:	**CONSTRUCTION EQUIPMENT FENCE**
Work Class:	
Proposed Use:	OTHER
Permit Number:	104571848-01-EQ FN
Status:	ISSUED
Valuation:	$25,000.00
Contractor Company:	
Contractor Name:	MARCO POLO DESIGN CORP, GOLDSMITH CONST CORP

Date:	**1/10/2007**
Permit Type:	**EW MH**
Description:	**INSTALLATION OF DUCT WORK, NEW PLUMBING FIXTURES, GAS, WATER AND SANITARY PIPING. NO CHANGE IN USE, EGRESS OR OCCUPANCY.**
Permit Description:	**EQUIPMENT WORK MECHANICAL/HVAC**
Work Class:	
Proposed Use:	OTHER
Permit Number:	104624373-01-EW MH
Status:	ISSUED
Valuation:	$128,000.00
Contractor Company:	
Contractor Name:	MARCO POLO DESIGN CORP, GOLDSMITH CONST CORP

ADJOINING PROPERTY FINDINGS

Date:	**1/10/2007**
Permit Type:	**PL**
Description:	**INSTALLATION OF DUCT WORK, NEW PLUMBING FIXTURES, GAS, WATER AND SANITARY PIPING. NO CHANGE IN USE, EGRESS OR OCCUPANCY.**
Permit Description:	**PLUMBING**
Work Class:	
Proposed Use:	OTHER
Permit Number:	104624373-01-PL
Status:	ISSUED
Valuation:	$128,000.00
Contractor Company:	
Contractor Name:	THE PLUMBING COMPANY, INC

Date:	**11/9/2006**
Permit Type:	**EQ FN**
Description:	**lowering slabs in basement, also removing wall at facade to install columns, no change in use egress or occupancy**
Permit Description:	**CONSTRUCTION EQUIPMENT FENCE**
Work Class:	
Proposed Use:	OTHER
Permit Number:	104571848-01-EQ FN
Status:	ISSUED
Valuation:	$25,000.00
Contractor Company:	
Contractor Name:	MANHATTAN ASS. CONS. CORP

ADJOINING PROPERTY FINDINGS

Date:	**11/9/2006**
Permit Type:	**EW OT**
Description:	**lowering slabs in basement, also removing wall at facade to install columns, no change in use egress or occupancy**
Permit Description:	**EQUIPMENT WORK OTHER CONSTRUCTION EQUIPMENT**
Work Class:	
Proposed Use:	OTHER
Permit Number:	104571848-01-EW OT
Status:	ISSUED
Valuation:	$25,000.00
Contractor Company:	
Contractor Name:	MANHATTAN ASS. CONS. CORP

Date:	**9/15/2006**
Permit Type:	**EW OT**
Description:	**REMOVAL OF PARTITIONS, WALLS AND CEILINGS AT BASMENT AND FIRST FLOOR. ALSO, REMOVAL OF SLAB IN BASEMENT. MAJOR RENOVATION TO BE FILED UNDER SEPARATE APPLICATION. NO CHANGE IN USE, EGRESS OR OCCUPANCY**
Permit Description:	**EQUIPMENT WORK OTHER CONSTRUCTION EQUIPMENT**
Work Class:	
Proposed Use:	OTHER
Permit Number:	104532588-01-EW OT
Status:	ISSUED
Valuation:	$30,000.00
Contractor Company:	
Contractor Name:	MANHATTAN ASS. CONS. CORP

ADJOINING PROPERTY FINDINGS

Date: **4/23/1985**
Permit Type:
Description:

Permit Description:
Work Class:
Proposed Use:
Permit Number: 004026
Status: COMPLETED
Valuation: $0.00
Contractor Company:
Contractor Name: UNIVERSAL ELECTRIC SIGN C

55 PRINCE ST

Date: **4/9/2012**
Permit Type: **EW FS**
Description:

Permit Description: **EQUIPMENT WORK FUEL STORAGE**
Work Class:
Proposed Use:
Permit Number: 120149838-01-EW FS
Status: ISSUED
Valuation: $0.00
Contractor Company:
Contractor Name: EDWARD LEVINSON

Date: **1/19/2012**
Permit Type: **EW SP**
Description:

Permit Description: **EQUIPMENT WORK SPRINKLER**
Work Class:
Proposed Use:
Permit Number: 120175700-01-EW SP
Status: ISSUED
Valuation: $0.00
Contractor Company:
Contractor Name: CAPITOL FIRE SPKL CO,INC, CAPITOL SPRINKLER SERV CP

ADJOINING PROPERTY FINDINGS

Date: **6/14/2011**
Permit Type: **EW OT**
Description:

Permit Description: **EQUIPMENT WORK OTHER CONSTRUCTION EQUIPMENT**
Work Class:
Proposed Use:
Permit Number: 103759602-01-EW OT
Status: ISSUED
Valuation: $0.00
Contractor Company:
Contractor Name: E.R. BUTLER & CO., INC

Date: **6/14/2011**
Permit Type: **AL**
Description:

Permit Description: **ALTERATION**
Work Class:
Proposed Use:
Permit Number: 120149829-01-AL
Status: ISSUED
Valuation: $0.00
Contractor Company:
Contractor Name: E.R. BUTLER & CO., INC

Date: **1/11/2011**
Permit Type: **EW SP**
Description:

Permit Description: **EQUIPMENT WORK SPRINKLER**
Work Class:
Proposed Use:
Permit Number: 120175700-01-EW SP
Status: ISSUED
Valuation: $0.00
Contractor Company:
Contractor Name: CAPITOL FIRE SPKL CO,INC, CAPITOL SPRINKLER SERV CP

ADJOINING PROPERTY FINDINGS

Date: **6/11/2010**
Permit Type: **EW OT**
Description:

Permit Description: **EQUIPMENT WORK OTHER CONSTRUCTION EQUIPMENT**
Work Class:
Proposed Use:
Permit Number: 103759602-01-EW OT
Status: ISSUED
Valuation: $0.00
Contractor Company:
Contractor Name: E.R. BUTLER & CO., INC

Date: **6/11/2010**
Permit Type: **AL**
Description:

Permit Description: **ALTERATION**
Work Class:
Proposed Use:
Permit Number: 120149829-01-AL
Status: ISSUED
Valuation: $0.00
Contractor Company:
Contractor Name: E.R. BUTLER & CO., INC

Date: **12/14/2009**
Permit Type: **EW BL**
Description: **REPLACE BOILER AND OIL BURNER (NYC BOILER NO. 83865-01) AND INSTALL ONE INDIRECT HOT WATER HEATER.**

Permit Description: **EQUIPMENT WORK BOILER**
Work Class:
Proposed Use: OTHER RES
Permit Number: 120215141-01-EW BL
Status: ISSUED
Valuation: $3,000.00
Contractor Company:
Contractor Name: ACE ATLAS CORP

ADJOINING PROPERTY FINDINGS

Date:	**12/14/2009**
Permit Type:	**EW FB**
Description:	**REPLACE BOILER AND OIL BURNER (NYC BOILER NO. 83865-01) AND INSTALL ONE INDIRECT HOT WATER HEATER.**
Permit Description:	**EQUIPMENT WORK FUEL BURNING**
Work Class:	
Proposed Use:	OTHER RES
Permit Number:	120215141-01-EW FB
Status:	ISSUED
Valuation:	$3,000.00
Contractor Company:	
Contractor Name:	ACE ATLAS CORP

Date:	**12/14/2009**
Permit Type:	**PL**
Description:	**REPLACE BOILER AND OIL BURNER (NYC BOILER NO. 83865-01) AND INSTALL ONE INDIRECT HOT WATER HEATER.**
Permit Description:	**PLUMBING**
Work Class:	
Proposed Use:	OTHER RES
Permit Number:	120215141-01-PL
Status:	ISSUED
Valuation:	$3,000.00
Contractor Company:	
Contractor Name:	NULITE HTG,PLBG &FUEL OIL, NULITE FUEL OIL CO LTD

Date:	**11/30/2009**
Permit Type:	**AL**
Description:	
Permit Description:	**ALTERATION**
Work Class:	
Proposed Use:	
Permit Number:	120149829-01-AL
Status:	ISSUED
Valuation:	$0.00
Contractor Company:	
Contractor Name:	E.R. BUTLER & CO., INC

ADJOINING PROPERTY FINDINGS

Date: **6/4/2009**
Permit Type: **EW OT**
Description:

Permit Description: **EQUIPMENT WORK OTHER CONSTRUCTION EQUIPMENT**
Work Class:
Proposed Use:
Permit Number: 103759602-01-EW OT
Status: ISSUED
Valuation: $0.00
Contractor Company:
Contractor Name: E.R. BUTLER & CO., INC

Date: **5/20/2008**
Permit Type: **EW OT**
Description: **Application filed for interior demo, general construction and modification to the sprinkler system as shown on plans filed herewith. No change in use, egress or occupancy.**

Permit Description: **EQUIPMENT WORK OTHER CONSTRUCTION EQUIPMENT**
Work Class:
Proposed Use: OTHER
Permit Number: 103759602-01-EW OT
Status: ISSUED
Valuation: $12,000.00
Contractor Company:
Contractor Name: E.R. BUTLER & CO., INC

Date: **9/26/2007**
Permit Type:
Description:

Permit Description:
Work Class:
Proposed Use:
Permit Number: M272372
Status: AWAITING INSPECTION REQUEST
Valuation: $0.00
Contractor Company:
Contractor Name: J.K.ELECTRICAL CONTRACTOR

ADJOINING PROPERTY FINDINGS

Date:	**6/27/2007**
Permit Type:	**EW OT**
Description:	**VAULT REPAIR . NO CHANGE TO USEOCCUPANCY OR EGRESS.**
Permit Description:	**EQUIPMENT WORK OTHER CONSTRUCTION EQUIPMENT**
Work Class:	
Proposed Use:	OTHER
Permit Number:	104765407-01-EW OT
Status:	ISSUED
Valuation:	$16,000.00
Contractor Company:	
Contractor Name:	E.R. BUTLER & CO., INC

Date:	**6/5/2007**
Permit Type:	**EW OT**
Description:	**Application filed for interior demo, general construction and modification to the sprinkler system as shown on plans filed herewith. No change in use, egress or occupancy.**
Permit Description:	**EQUIPMENT WORK OTHER CONSTRUCTION EQUIPMENT**
Work Class:	
Proposed Use:	OTHER
Permit Number:	103759602-01-EW OT
Status:	ISSUED
Valuation:	$12,000.00
Contractor Company:	
Contractor Name:	E.R. BUTLER & CO., INC

ADJOINING PROPERTY FINDINGS

Date:	**5/12/2006**
Permit Type:	**EW OT**
Description:	**Application filed for interior demo, general construction and modification to the sprinkler system as shown on plans filed herewith. No change in use, egress or occupancy.**
Permit Description:	**EQUIPMENT WORK OTHER CONSTRUCTION EQUIPMENT**
Work Class:	
Proposed Use:	OTHER
Permit Number:	103759602-01-EW OT
Status:	ISSUED
Valuation:	$12,000.00
Contractor Company:	
Contractor Name:	E.R. BUTLER & CO., INC

Date:	**10/18/2005**
Permit Type:	**EW OT**
Description:	**REPAIR OF EXISTING VAULT. NO CHANGE INUSE,EGRESS OR OCCUPANCY.**
Permit Description:	**EQUIPMENT WORK OTHER CONSTRUCTION EQUIPMENT**
Work Class:	
Proposed Use:	OTHER
Permit Number:	104230930-01-EW OT
Status:	ISSUED
Valuation:	$22,000.00
Contractor Company:	
Contractor Name:	E.R. BUTLER & CO., INC

ADJOINING PROPERTY FINDINGS

Date:	**7/13/2005**
Permit Type:	**EW OT**
Description:	**Application filed for interior demo, general construction and modification to the sprinkler system as shown on plans filed herewith. No change in use, egress or occupancy.**
Permit Description:	**EQUIPMENT WORK OTHER CONSTRUCTION EQUIPMENT**
Work Class:	
Proposed Use:	OTHER
Permit Number:	103759602-01-EW OT
Status:	ISSUED
Valuation:	$12,000.00
Contractor Company:	
Contractor Name:	E.R. BUTLER & CO., INC

Date:	**12/17/2004**
Permit Type:	**EW OT**
Description:	**Application filed for interior demo, general construction and modification to the sprinkler system as shown on plans filed herewith. No change in use, egress or occupancy.**
Permit Description:	**EQUIPMENT WORK OTHER CONSTRUCTION EQUIPMENT**
Work Class:	
Proposed Use:	OTHER
Permit Number:	103759602-01-EW OT
Status:	RE-ISSUED
Valuation:	$12,000.00
Contractor Company:	
Contractor Name:	EDWARD BUTLER CO INC

ADJOINING PROPERTY FINDINGS

Date:	**6/30/2004**
Permit Type:	**EW OT**
Description:	**Application filed for interior demo, general construction and modification to the sprinkler system as shown on plans filed herewith. No change in use, egress or occupancy.**
Permit Description:	**EQUIPMENT WORK OTHER CONSTRUCTION EQUIPMENT**
Work Class:	
Proposed Use:	OTHER
Permit Number:	103759602-01-EW OT
Status:	ISSUED
Valuation:	$12,000.00
Contractor Company:	
Contractor Name:	WILDES INC

Date:	**4/27/2004**
Permit Type:	
Description:	
Permit Description:	
Work Class:	
Proposed Use:	
Permit Number:	M233399
Status:	AWAITING INSPECTION REQUEST
Valuation:	$0.00
Contractor Company:	
Contractor Name:	J.K.ELECTRICAL CONTRACTOR

Date:	**5/30/2003**
Permit Type:	
Description:	
Permit Description:	
Work Class:	
Proposed Use:	
Permit Number:	M223486
Status:	COMPLETED
Valuation:	$0.00
Contractor Company:	
Contractor Name:	STERLING ELECTRIC INC.

ADJOINING PROPERTY FINDINGS

Date: **4/24/2003**
Permit Type:
Description:

Permit Description:
Work Class:
Proposed Use:
Permit Number: M222605
Status: AWAITING INSPECTION REQUEST
Valuation: $0.00
Contractor Company:
Contractor Name: NEW CENTURY ELEC'L CONTR

Date: **3/28/2002**
Permit Type:
Description:

Permit Description:
Work Class:
Proposed Use:
Permit Number: M210462
Status: COMPLETED
Valuation: $0.00
Contractor Company:
Contractor Name: STERLING ELECTRIC INC.

Date: **10/23/1992**
Permit Type:
Description:

Permit Description:
Work Class:
Proposed Use:
Permit Number: M100365
Status: COMPLETED
Valuation: $0.00
Contractor Company:
Contractor Name: IRWIN ELECTR'L CONTR'S, I

ADJOINING PROPERTY FINDINGS

Date: **10/23/1992**
Permit Type:
Description:

Permit Description:
Work Class:
Proposed Use:
Permit Number: M100366
Status: COMPLETED
Valuation: $0.00
Contractor Company:
Contractor Name: IRWIN ELECTR'L CONTR'S, I

Date: **4/23/1985**
Permit Type:
Description:

Permit Description:
Work Class:
Proposed Use:
Permit Number: 007728
Status: COMPLETED
Valuation: $0.00
Contractor Company:
Contractor Name: KAYAR ELEC'L CORP.

57 PRINCE ST

Date: **4/8/2011**
Permit Type: **AL**
Description:

Permit Description: **ALTERATION**
Work Class:
Proposed Use:
Permit Number: 100497222-01-AL
Status: ISSUED
Valuation: $0.00
Contractor Company:
Contractor Name: CM RENOVATION INC

ADJOINING PROPERTY FINDINGS

Date:	**1/10/2011**
Permit Type:	
Description:	
Permit Description:	
Work Class:	
Proposed Use:	
Permit Number:	M310318
Status:	AWAITING INSPECTION REQUEST
Valuation:	$0.00
Contractor Company:	
Contractor Name:	BOROWIDE ELECT'L CONTR'S

Date:	**11/29/2010**
Permit Type:	**SG**
Description:	**ERECT NON ILLUMINATED ADVERTISING SIGN ON WALL. CCOPY CHANGES FROM TIME TO TIME. STRUCTURE FILED UNDER SEPARATE APPLICATION. NO CHANGE OF USE, EGRESS OR OCCUPANCY.**
Permit Description:	**SIGN**
Work Class:	SIGN
Proposed Use:	OTHER
Permit Number:	120535028-01-SG
Status:	P/E DISAPPROVED
Valuation:	$16,000.00
Contractor Company:	
Contractor Name:	

ADJOINING PROPERTY FINDINGS

Date: **4/29/2010**
Permit Type: **PL**
Description:

Permit Description: **PLUMBING**
Work Class:
Proposed Use:
Permit Number: 110288224-02-PL
Status: ISSUED
Valuation: $0.00
Contractor Company:
Contractor Name: BROADTRADE P & H INC, BROADTRADE PLBG & HTG.INC, N B PLUMBING & HEATING IN

Date: **2/5/2010**
Permit Type: **EW SP**
Description:

Permit Description: **EQUIPMENT WORK SPRINKLER**
Work Class:
Proposed Use:
Permit Number: 110278538-01-EW SP
Status: ISSUED
Valuation: $0.00
Contractor Company:
Contractor Name: BROADTRADE P & H INC, BROADTRADE PLBG & HTG.INC, N B PLUMBING & HEATING IN

Date: **12/18/2009**
Permit Type: **EQ SH**
Description:

Permit Description: **CONSTRUCTION EQUIPMENT SIDEWALK SHED**
Work Class:
Proposed Use:
Permit Number: 104745705-01-EQ SH
Status: ISSUED
Valuation: $0.00
Contractor Company:
Contractor Name: ROCKLEDGE SCAFFOLD CORP

ADJOINING PROPERTY FINDINGS

Date: **9/11/2009**
Permit Type: **PL**
Description:

Permit Description: **PLUMBING**
Work Class:
Proposed Use:
Permit Number: 100497222-01-PL
Status: ISSUED
Valuation: $0.00
Contractor Company:
Contractor Name: GAB PLBG SVC CONTR, INC

Date: **12/12/2008**
Permit Type: **EQ SH**
Description:

Permit Description: **CONSTRUCTION EQUIPMENT Sidewalk shed**
Work Class:
Proposed Use:
Permit Number: 104745705-01-EQ SH
Status: ISSUED
Valuation: $0.00
Contractor Company:
Contractor Name: ROCKLEDGE SCAFFOLD CORP

Date: **12/9/2008**
Permit Type: **EW OT**
Description:

Permit Description: **EQUIPMENT WORK Other Construction Equipment**
Work Class:
Proposed Use:
Permit Number: 110288224-01-EW OT
Status: ISSUED
Valuation: $0.00
Contractor Company:
Contractor Name: EURO ART RENOVATION, INC

ADJOINING PROPERTY FINDINGS

Date: **12/9/2008**
Permit Type: **EW MH**
Description:

Permit Description: **EQUIPMENT WORK Mechanical/HVAC**
Work Class:
Proposed Use:
Permit Number: 110288224-02-EW MH
Status: ISSUED
Valuation: $0.00
Contractor Company:
Contractor Name: EURO ART RENOVATION, INC

Date: **12/9/2008**
Permit Type: **EW OT**
Description:

Permit Description: **EQUIPMENT WORK Other Construction Equipment**
Work Class:
Proposed Use:
Permit Number: 110288224-03-EW OT
Status: ISSUED
Valuation: $0.00
Contractor Company:
Contractor Name: EURO ART RENOVATION, INC

ADJOINING PROPERTY FINDINGS

Date:	**11/28/2008**
Permit Type:	**EW SP**
Description:	**INSTALLATION OF 43 NEW SPRINKLER HEADS IN THE CELLAR AND 53 NEW SPRINKLER HEADS ON 1ST FLOOR. NO CHANGE IN USE, EGRESS OR OCCUPANCY.**
Permit Description:	**EQUIPMENT WORK SPRINKLER**
Work Class:	
Proposed Use:	OTHER COM
Permit Number:	110278538-01-EW SP
Status:	ISSUED
Valuation:	$28,000.00
Contractor Company:	
Contractor Name:	BROADTRADE P & H INC, BROADTRADE PLBG & HTG.INC, N B PLUMBING & HEATING IN

Date:	**10/1/2008**
Permit Type:	**EW OT**
Description:	**RENOVATION OF RETAIL SPACE AT CELLAR AND 1ST FLOOR. ARCHITECTURAL WORK. NO CHANGE OF USE, OCCUPANCY OR EGRESS.**
Permit Description:	**EQUIPMENT WORK OTHER CONSTRUCTION EQUIPMENT**
Work Class:	
Proposed Use:	OTHER COM
Permit Number:	110288224-01-EW OT
Status:	ISSUED
Valuation:	$1,000.00
Contractor Company:	
Contractor Name:	EURO ART RENOVATION, INC

ADJOINING PROPERTY FINDINGS

Date:	**10/1/2008**
Permit Type:	**EW MH**
Description:	**MECHANICAL AND PLUMBING WORK IN CONJUNCTION WITH RENOVATION OF RETAIL SPACE AT CELLAR AND 1ST FLOOR . NO CHANGE OF USE, OCCUPANCY OR EGRESS.**
Permit Description:	**EQUIPMENT WORK MECHANICAL/HVAC**
Work Class:	
Proposed Use:	OTHER
Permit Number:	110288224-02-EW MH
Status:	ISSUED
Valuation:	$3,000.00
Contractor Company:	
Contractor Name:	EURO ART RENOVATION, INC

Date:	**10/1/2008**
Permit Type:	**EW OT**
Description:	**STRUCTURAL WORK IN CONJUNCTION WITH RENOVATION OF RETAIL SPACE AT CELLAR AND 1ST FLOOR. NO CHANGE IN USE, OCCUPANCY OR EGRESS.**
Permit Description:	**EQUIPMENT WORK OTHER CONSTRUCTION EQUIPMENT**
Work Class:	
Proposed Use:	OTHER
Permit Number:	110288224-03-EW OT
Status:	ISSUED
Valuation:	$3,000.00
Contractor Company:	
Contractor Name:	EURO ART RENOVATION, INC

ADJOINING PROPERTY FINDINGS

Date: **9/29/2008**
Permit Type:
Description:

Permit Description:
Work Class:
Proposed Use:
Permit Number: M285429
Status: COMPLETED
Valuation: $0.00
Contractor Company:
Contractor Name: LTC ELEC'L CONTR'G LLC

Date: **9/17/2008**
Permit Type:
Description:

Permit Description:
Work Class:
Proposed Use:
Permit Number: M285008
Status: COMPLETED
Valuation: $0.00
Contractor Company:
Contractor Name: APOLLO ELECTRIC INC.

Date: **8/6/2008**
Permit Type: **PL**
Description:

Permit Description: **PLUMBING**
Work Class:
Proposed Use:
Permit Number: 100497222-01-PL
Status: ISSUED
Valuation: $0.00
Contractor Company:
Contractor Name: GAB PLBG SVC CONTR, INC

ADJOINING PROPERTY FINDINGS

Date:	**7/29/2008**
Permit Type:	**EQ OT**
Description:	**INSTALL TEMPORARY BARRICADE PROTECTION COVERING STOREFRONT AS PER PLAN. NO CHANGE IN USE, EGRESS, AND OCCUPANCY.**
Permit Description:	**CONSTRUCTION EQUIPMENT OTHER CONSTRUCTION EQUIPMENT**
Work Class:	
Proposed Use:	OTHER COM
Permit Number:	110227237-01-EQ OT
Status:	ISSUED
Valuation:	$0.00
Contractor Company:	
Contractor Name:	EURO ART RENOVATION, INC

Date:	**7/16/2008**
Permit Type:	
Description:	
Permit Description:	
Work Class:	
Proposed Use:	
Permit Number:	M282882
Status:	CLOSED/CANCELLED
Valuation:	$0.00
Contractor Company:	
Contractor Name:	BOROWIDE ELECT'L CONTR'S

Date:	**2/11/2008**
Permit Type:	**AL**
Description:	
Permit Description:	**ALTERATION**
Work Class:	
Proposed Use:	
Permit Number:	100497222-01-AL
Status:	ISSUED
Valuation:	$0.00
Contractor Company:	
Contractor Name:	CM RENOVATIONS, CM RENOVATION, CM RENOVATION COMPANY

ADJOINING PROPERTY FINDINGS

Date: **1/7/2008**
Permit Type: **EQ SH**
Description:

Permit Description: **CONSTRUCTION EQUIPMENT SIDEWALK SHED**
Work Class:
Proposed Use:
Permit Number: 104745705-01-EQ SH
Status: ISSUED
Valuation: $0.00
Contractor Company:
Contractor Name: ROCKLEDGE SCAFFOLD CORP

Date: **12/28/2007**
Permit Type:
Description:

Permit Description:
Work Class:
Proposed Use:
Permit Number: M275539
Status: COMPLETED
Valuation: $0.00
Contractor Company:
Contractor Name: LTC ELEC'L CONTR'G LLC

Date: **5/16/2007**
Permit Type: **EW OT**
Description: **Interior renovations to existing store as shown on plans. No change to egress use or occupancy.**

Permit Description: **EQUIPMENT WORK OTHER CONSTRUCTION EQUIPMENT**
Work Class:
Proposed Use: OTHER
Permit Number: 104736662-01-EW OT
Status: ISSUED
Valuation: $5,000.00
Contractor Company:
Contractor Name: AJ INTER., AJ INTER. C ONSTR. INC., AJ INTERNATIONAL CONST INC, AJ INTERNATIONAL CONSTRUCTION IN, AJ

ADJOINING PROPERTY FINDINGS

Date: **5/3/2007**
Permit Type: **EQ SH**
Description:

Permit Description: **CONSTRUCTION EQUIPMENT SIDEWALK SHED**
Work Class:
Proposed Use:
Permit Number: 104745705-01-EQ SH
Status: ISSUED
Valuation: $0.00
Contractor Company:
Contractor Name: ROCKLEDGE SCAFFOLD CORP

Date: **5/3/2007**
Permit Type: **EW SP**
Description:

Permit Description: **EQUIPMENT WORK SPRINKLER**
Work Class:
Proposed Use:
Permit Number: 100644466-01-EW SP
Status: ISSUED
Valuation: $0.00
Contractor Company:
Contractor Name: GAB PLBG SVC CONTR, INC

Date: **4/4/2007**
Permit Type:
Description:

Permit Description:
Work Class:
Proposed Use:
Permit Number: M265405
Status: COMPLETED
Valuation: $0.00
Contractor Company:
Contractor Name: D.J. ELEC'L CONTR'S INC

ADJOINING PROPERTY FINDINGS

Date: **3/27/2007**
Permit Type: **PL**
Description:

Permit Description: **PLUMBING**
Work Class:
Proposed Use:
Permit Number: 100497222-01-PL
Status: ISSUED
Valuation: $0.00
Contractor Company:
Contractor Name: GAB PLBG SVC CONTR, INC

Date: **2/7/2007**
Permit Type: **AL**
Description:

Permit Description: **ALTERATION**
Work Class:
Proposed Use:
Permit Number: 100497222-01-AL
Status: ISSUED
Valuation: $0.00
Contractor Company:
Contractor Name: CM RENOVATIONS, CM RENOVATION, CM RENOVATION COMPANY

Date: **4/29/2006**
Permit Type: **EQ SH**
Description: **Install heavy duty sidewalk shed a total of 30 ft long at 57 Prince Street - during remedial repairs. Work shall comply with LL33/91. No change in use egress or occupancy.**

Permit Description: **CONSTRUCTION EQUIPMENT SIDEWALK SHED**
Work Class:
Proposed Use: OTHER
Permit Number: 103840827-01-EQ SH
Status: ISSUED
Valuation: $0.00
Contractor Company:
Contractor Name: ROCKLEDGE SCAFFOLD CORP

ADJOINING PROPERTY FINDINGS

Date: **2/15/2006**
Permit Type: **AL**
Description:

Permit Description: **ALTERATION**
Work Class:
Proposed Use:
Permit Number: 100497222-01-AL
Status: ISSUED
Valuation: $0.00
Contractor Company:
Contractor Name: CM RENOVATION INC

Date: **9/1/2005**
Permit Type:
Description:

Permit Description:
Work Class:
Proposed Use:
Permit Number: M248632
Status: COMPLETED
Valuation: $0.00
Contractor Company:
Contractor Name: ELEC, LIGHT & POWER,INC

Date: **3/18/2005**
Permit Type: **AL**
Description:

Permit Description: **ALTERATION**
Work Class:
Proposed Use:
Permit Number: 100497222-01-AL
Status: ISSUED
Valuation: $0.00
Contractor Company:
Contractor Name: CM RENOVATION INC

ADJOINING PROPERTY FINDINGS

Date:	**1/19/2005**
Permit Type:	**EQ SH**
Description:	**Install heavy duty sidewalk shed a total of 30 ft long at 57 Prince Street - during remedial repairs. Work shall comply with LL33/91. No change in use egress or occupancy.**
Permit Description:	**CONSTRUCTION EQUIPMENT SIDEWALK SHED**
Work Class:	
Proposed Use:	OTHER
Permit Number:	103840827-01-EQ SH
Status:	ISSUED
Valuation:	$0.00
Contractor Company:	
Contractor Name:	ROCKLEDGE SCAFFOLD CORP

Date:	**8/2/2004**
Permit Type:	**AL**
Description:	
Permit Description:	**ALTERATION**
Work Class:	
Proposed Use:	
Permit Number:	100497222-01-AL
Status:	ISSUED
Valuation:	$0.00
Contractor Company:	
Contractor Name:	CM RENOVATION INC

ADJOINING PROPERTY FINDINGS

Date:	**7/22/2004**
Permit Type:	**EQ SH**
Description:	**Install heavy duty sidewalk shed a total of 30 ft long at 57 Prince Street - during remedial repairs. Work shall comply with LL33/91. No change in use egress or occupancy.**
Permit Description:	**CONSTRUCTION EQUIPMENT SIDEWALK SHED**
Work Class:	
Proposed Use:	OTHER
Permit Number:	103840827-01-EQ SH
Status:	ISSUED
Valuation:	$0.00
Contractor Company:	
Contractor Name:	ROCKLEDGE SCAFFOLD CORP

Date:	**5/1/2003**
Permit Type:	**AL**
Description:	
Permit Description:	**ALTERATION**
Work Class:	
Proposed Use:	
Permit Number:	100497222-01-AL
Status:	ISSUED
Valuation:	$0.00
Contractor Company:	
Contractor Name:	CM RENOVATION INC

Date:	**1/30/2003**
Permit Type:	
Description:	
Permit Description:	
Work Class:	
Proposed Use:	
Permit Number:	M220099
Status:	COMPLETED
Valuation:	$0.00
Contractor Company:	
Contractor Name:	COFFEY ELEC'L CO., INC.

ADJOINING PROPERTY FINDINGS

Date: **4/25/2001**
Permit Type:
Description:

Permit Description:
Work Class:
Proposed Use:
Permit Number: M200425
Status: COMPLETED
Valuation: $0.00
Contractor Company:
Contractor Name: EMERGENCY ELEC'L CONTR'G

Date: **11/15/2000**
Permit Type:
Description:

Permit Description:
Work Class:
Proposed Use:
Permit Number: M195275
Status: COMPLETED
Valuation: $0.00
Contractor Company:
Contractor Name: LTC ELECTRIC INC.

Date: **9/19/1996**
Permit Type:
Description:

Permit Description:
Work Class:
Proposed Use:
Permit Number: M147021
Status: COMPLETED
Valuation: $0.00
Contractor Company:
Contractor Name: LTC ELECTRIC INC.

ADJOINING PROPERTY FINDINGS

Date: **7/13/1995**
Permit Type:
Description:

Permit Description:
Work Class:
Proposed Use:
Permit Number: M133590
Status: COMPLETED
Valuation: $0.00
Contractor Company:
Contractor Name: GILSTON ELEC. MAINT. CORP

Date: **8/5/1994**
Permit Type:
Description:

Permit Description:
Work Class:
Proposed Use:
Permit Number: M122203
Status: CLOSED/CANCELLED
Valuation: $0.00
Contractor Company:
Contractor Name: ANTHONY MCDONAGH CO.

Date: **7/12/1994**
Permit Type:
Description:

Permit Description:
Work Class:
Proposed Use:
Permit Number: M121377
Status: COMPLETED
Valuation: $0.00
Contractor Company:
Contractor Name: GINTHER O'KEEFE ELEC CONT

ADJOINING PROPERTY FINDINGS

Date: **6/22/1993**
Permit Type:
Description:

Permit Description:
Work Class:
Proposed Use:
Permit Number: M107819
Status: COMPLETED
Valuation: $0.00
Contractor Company:
Contractor Name: GINTHER O'KEEFE ELEC CONT

Date: **2/19/1988**
Permit Type:
Description:

Permit Description:
Work Class:
Proposed Use:
Permit Number: M033089
Status: COMPLETED
Valuation: $0.00
Contractor Company:
Contractor Name: AVELLINO ELEC'L CONTR INC

Date: **11/5/1987**
Permit Type:
Description:

Permit Description:
Work Class:
Proposed Use:
Permit Number: M028458
Status: COMPLETED
Valuation: $0.00
Contractor Company:
Contractor Name: AUTHORIZED ELEC., CONTR.,

ADJOINING PROPERTY FINDINGS

62 PRINCE ST

Date:	**9/16/2008**
Permit Type:	**EW FP**
Description:	
Permit Description:	**EQUIPMENT WORK FIRE SUPPRESSION**
Work Class:	
Proposed Use:	
Permit Number:	110329298-01-EW FP
Status:	ISSUED
Valuation:	$0.00
Contractor Company:	
Contractor Name:	RELIABLE FIRE PROTECTION, RELIABLE FIRE PROT, RELIABLE FIRE PROT., RELIABLE FIRE PROTETION, RELIABLE

Date:	**8/7/2007**
Permit Type:	**AL**
Description:	**Propose to install new seating area in the open space as shown on drawings filed herewith.**
Permit Description:	**ALTERATION**
Work Class:	
Proposed Use:	OTHER COM
Permit Number:	104710047-01-AL
Status:	ISSUED
Valuation:	$1,000.00
Contractor Company:	
Contractor Name:	G & C RESTORATION INC

ADJOINING PROPERTY FINDINGS

Date:	**5/21/2007**
Permit Type:	**EW MH**
Description:	**Filing to obtain the Equipment Use Permit Cards; plans were approved and signed-off under Appl.# 103998738. No work filed under this application. Previously approved plans being submitted with this filing.**
Permit Description:	**EQUIPMENT WORK MECHANICAL/HVAC**
Work Class:	
Proposed Use:	OTHER
Permit Number:	104754570-01-EW MH
Status:	ISSUED
Valuation:	$1,000.00
Contractor Company:	
Contractor Name:	1202 CONEY ISLAND AVENUE CORP.

Date:	**7/14/2006**
Permit Type:	**PL**
Description:	
Permit Description:	**PLUMBING**
Work Class:	
Proposed Use:	
Permit Number:	104410987-01-PL
Status:	ISSUED
Valuation:	$0.00
Contractor Company:	
Contractor Name:	T.N.T PLUMBING & HEATING INC

Date:	**5/11/2006**
Permit Type:	**SG**
Description:	
Permit Description:	**SIGN**
Work Class:	
Proposed Use:	
Permit Number:	104428576-01-SG
Status:	ISSUED
Valuation:	$0.00
Contractor Company:	
Contractor Name:	BOLD & BOLT VISUAL, CORP, NEW YORK SIGN CONTRACTORS, SIGNS CAD CORP

ADJOINING PROPERTY FINDINGS

Work Class: SIGN
Proposed Use:
Permit Number: 104428576-01-SG
Status: PERMIT-ENTIRE
Valuation: $0.00
Contractor Company:
Contractor Name:

Date: **5/11/2006**
Permit Type: **SG**
Description:

Permit Description: **SIGN**
Work Class:
Proposed Use:
Permit Number: 104428585-01-SG
Status: ISSUED
Valuation: $0.00
Contractor Company:
Contractor Name: BOLD & BOLT VISUAL, CORP, NEW YORK SIGN CONTRACTORS, SIGNS CAD CORP

Work Class: SIGN
Proposed Use:
Permit Number: 104428585-01-SG
Status: PERMIT-ENTIRE
Valuation: $0.00
Contractor Company:
Contractor Name:

ADJOINING PROPERTY FINDINGS

Date:	**5/10/2006**
Permit Type:	**EW FP**
Description:	
Permit Description:	**EQUIPMENT WORK FIRE SUPPRESSION**
Work Class:	
Proposed Use:	
Permit Number:	104410987-01-EW FP
Status:	ISSUED
Valuation:	$0.00
Contractor Company:	
Contractor Name:	RELIABLE FIRE PROTECTION, RELIABLE FIRE PROT, RELIABLE FIRE PROT., RELIABLE FIRE PROTETION, RELIABLE

Date:	**12/2/2005**
Permit Type:	**AL**
Description:	**Propose to Demo the existing interior space along with the exterior wall. Install new partitions, ceilings and doors. Adding additional square footage to the existing building. Install new store front as shown on drawings filed herewith.**
Permit Description:	**ALTERATION**
Work Class:	
Proposed Use:	OTHER COM
Permit Number:	103998738-01-AL
Status:	ISSUED
Valuation:	$156,000.00
Contractor Company:	
Contractor Name:	G & C RESTORATION INC

ADJOINING PROPERTY FINDINGS

Date:	**12/2/2005**
Permit Type:	**EQ FN**
Description:	**Propose to Demo the existing interior space along with the exterior wall. Install new partitions, ceilings and doors. Adding additional square footage to the existing building. Install new store front as shown on drawings filed herewith.**
Permit Description:	**CONSTRUCTION EQUIPMENT FENCE**
Work Class:	
Proposed Use:	OTHER COM
Permit Number:	103998738-01-EQ FN
Status:	ISSUED
Valuation:	$156,000.00
Contractor Company:	
Contractor Name:	G & C RESTORATION INC

Date:	**7/28/2005**
Permit Type:	
Description:	
Permit Description:	
Work Class:	
Proposed Use:	
Permit Number:	M247558
Status:	COMPLETED
Valuation:	$0.00
Contractor Company:	
Contractor Name:	CSM ELECTRIC CORP.

ADJOINING PROPERTY FINDINGS

Date:	**3/29/2005**
Permit Type:	**PL**
Description:	**Propose to install new mechanical ductwork and new air conditioning. Install new plumbing fixtures along with related piping and install new sprinkler heads, as per plans filed herewith.**
Permit Description:	**PLUMBING**
Work Class:	
Proposed Use:	OTHER
Permit Number:	103998738-02-PL
Status:	ISSUED
Valuation:	$0.00
Contractor Company:	
Contractor Name:	T.N.T PLUMBING & HEATING INC

Date:	**3/4/2005**
Permit Type:	**AL**
Description:	**Propose to Demo the existing interior space along with the exterior wall. Install new partitions, ceilings and doors. Adding additional square footage to the existing building. Install new store front as shown on drawings filed herewith.**
Permit Description:	**ALTERATION**
Work Class:	
Proposed Use:	OTHER COM
Permit Number:	103998738-01-AL
Status:	ISSUED
Valuation:	$156,000.00
Contractor Company:	
Contractor Name:	G & C RESTORATION INC

ADJOINING PROPERTY FINDINGS

Date:	**3/4/2005**
Permit Type:	**EQ FN**
Description:	**Propose to Demo the existing interior space along with the exterior wall. Install new partitions, ceilings and doors. Adding additional square footage to the existing building. Install new store front as shown on drawings filed herewith.**
Permit Description:	**CONSTRUCTION EQUIPMENT FENCE**
Work Class:	
Proposed Use:	OTHER COM
Permit Number:	103998738-01-EQ FN
Status:	ISSUED
Valuation:	$156,000.00
Contractor Company:	
Contractor Name:	G & C RESTORATION INC

Date:	**7/16/2004**
Permit Type:	**EQ FN**
Description:	
Permit Description:	**CONSTRUCTION EQUIPMENT FENCE**
Work Class:	
Proposed Use:	OTHER
Permit Number:	103836379-01-EQ FN
Status:	ISSUED
Valuation:	$0.00
Contractor Company:	
Contractor Name:	DISANO CONSTRUCTION, DISANO CONTRUCTION INC, DISANO CONSTRUCTION CO.,INC, DISANO CONSTRUCTION CO. IN

ADJOINING PROPERTY FINDINGS

Date: **7/16/2004**
Permit Type: **DM**
Description:

Permit Description: **DEMOLITION & REMOVAL**
Work Class:
Proposed Use: OTHER
Permit Number: 103836379-01-DM
Status: ISSUED
Valuation: $0.00
Contractor Company:
Contractor Name: DISANO CONSTRUCTION, DISANO CONTRUCTION INC, DISANO CONSTRUCTION CO.,INC, DISANO CONSTRUCTION CO. IN

Date: **2/12/2004**
Permit Type: **SG**
Description:

Permit Description: **SIGN**
Work Class:
Proposed Use:
Permit Number: 102945208-01-SG
Status: ISSUED
Valuation: $0.00
Contractor Company:
Contractor Name: MASTER SIGN HANGER

Date: **1/15/2004**
Permit Type: **AL**
Description:

Permit Description: **ALTERATION**
Work Class:
Proposed Use:
Permit Number: 102946010-01-AL
Status: ISSUED
Valuation: $0.00
Contractor Company:
Contractor Name: MASTER SIGN HANGER

ADJOINING PROPERTY FINDINGS

Date: **3/19/2002**
Permit Type:
Description:

Permit Description:
Work Class:
Proposed Use:
Permit Number: M210120
Status: AWAITING INSPECTION REQUEST
Valuation: $0.00
Contractor Company:
Contractor Name: F & L GENERAL ELEC. CORP.

Date: **2/27/2001**
Permit Type:
Description:

Permit Description:
Work Class:
Proposed Use:
Permit Number: M198469
Status: AWAITING INSPECTION REQUEST
Valuation: $0.00
Contractor Company:
Contractor Name: MONTANA ELEC'L DECORATING

Date: **4/23/1985**
Permit Type:
Description:

Permit Description:
Work Class:
Proposed Use:
Permit Number: 000496D
Status: COMPLETED
Valuation: $0.00
Contractor Company:
Contractor Name: NULITE ELEC'L CONTRS INC.

ADJOINING PROPERTY FINDINGS

70 PRINCE ST

Date:	**1/19/2012**
Permit Type:	**EW FP**
Description:	**UPGRADE FIRE SUPPRESSION SYSTEM ONLY, FIRE SUPPRESSION GAS SHUT OFF VALVE FILED UNDER APPLICATION #103740864 NO CHANGE IN USE EGRESS OR OCCUPANCY.**
Permit Description:	**EQUIPMENT WORK FIRE SUPPRESSION**
Work Class:	
Proposed Use:	OTHER COM
Permit Number:	120937898-01-EW FP
Status:	ISSUED
Valuation:	$3,000.00
Contractor Company:	
Contractor Name:	ALLIED FIRE CTR SVCS INC

Date:	**12/5/2011**
Permit Type:	**PL**
Description:	
Permit Description:	**PLUMBING**
Work Class:	
Proposed Use:	
Permit Number:	103740864-01-PL
Status:	ISSUED
Valuation:	$0.00
Contractor Company:	
Contractor Name:	TIME MECHANICALS INC., TIME MECHANICALS INC

ADJOINING PROPERTY FINDINGS

Date: **10/11/2011**
Permit Type: **PL**
Description:

Permit Description: **PLUMBING**
Work Class:
Proposed Use:
Permit Number: 120766082-01-PL
Status: ISSUED
Valuation: $0.00
Contractor Company:
Contractor Name: TIME MECHANICALS INC., TIME MECHANICALS INC

Date: **9/15/2011**
Permit Type: **EW OT**
Description:

Permit Description: **EQUIPMENT WORK OTHER CONSTRUCTION EQUIPMENT**
Work Class:
Proposed Use:
Permit Number: 120766082-01-EW OT
Status: ISSUED
Valuation: $0.00
Contractor Company:
Contractor Name: TACONIC VENTURES INC

Date: **4/2/2004**
Permit Type: **EW FP**
Description: **INSTALL FIRE SUPPRESSION SYSTEM ONLY. NO CHANGE IN USE,EGRESS OR OCCUPANCY.**

Permit Description: **EQUIPMENT WORK FIRE SUPPRESSION**
Work Class:
Proposed Use: OTHER
Permit Number: 103740864-01-EW FP
Status: ISSUED
Valuation: $3,000.00
Contractor Company:
Contractor Name: MASTER FIRE PREV. SYS INC, MASTER FIRE PREVENT SYS I

ADJOINING PROPERTY FINDINGS

Date: **8/7/1996**
Permit Type:
Description:

Permit Description:
Work Class:
Proposed Use:
Permit Number: M145501
Status: COMPLETED
Valuation: $0.00
Contractor Company:
Contractor Name: LOWER MANHATTAN ELEC. INC

Date: **7/6/1990**
Permit Type:
Description:

Permit Description:
Work Class:
Proposed Use:
Permit Number: M069745
Status: COMPLETED
Valuation: $0.00
Contractor Company:
Contractor Name: GANECO ELECTRIC CORP.

GLOSSARY

General Building Department concepts

- **ICC:** The International Code Council. The governing body for the building/development codes used by all jurisdictions who've adopted the ICC guidelines. MOST of the US has done this. Canada, Mexico, and other countries use ICC codes books and guides as well. There are a few states who have added guidelines to the ICC codes to better fit their needs. For example, California has added seismic retrofit requirements for most commercial structures.
- **Building Department (Permitting Authority, Building Codes, Inspections Department, Building and Inspections):** This is the department in a jurisdiction where an owner or contractor goes to obtain permits and inspections for building, tearing down, remodeling, adding to, re-roofing, moving or otherwise making changes to any structure, Residential or Commercial.
- **Jurisdiction:** This is the geographic area representing the properties over which a Permitting Authority has responsibility.
- **GC:** General Contractor. Usually the primary contractor hired for any Residential or Commercial construction work.
- **Sub:** Subordinate contracting companies or subcontractors. Usually a "trades" contractor working for the GC. These contractors generally have an area of expertise in which they are licensed like Plumbing, Electrical, Heating and Air systems, Gas Systems, Pools etc. (called "trades").
- **Journeymen:** Sub contractors who have their own personal licenses in one or more trades and work for different contracting companies, wherever they are needed or there is work.
- **HVAC (Mechanical, Heating & Air companies):** HVAC = Heating, Ventilation, and Air Conditioning.
- **ELEC (Electrical, TempPole, TPole, TPower, Temporary Power, Panel, AMP Change, Power Release):** Electrical permits can be pulled for many reasons. The most common reason is to increase the AMPs of power in an electrical power panel. This requires a permit in almost every jurisdiction. Other commons reason for Electrical permits is to insert a temporary power pole at a new construction site. Construction requires electricity, and in a new development, power has yet to be run to the lot. The temporary power pole is usually the very first permit pulled for new development. The power is released to the home owner when construction is complete and this sometimes takes the form of a Power Release permit or inspection.
- **"Pull" a permit:** To obtain and pay for a building permit.
- **CBO:** Chief Building Official
- **Planning Department:** The department in the development process where the building /structural plans are reviewed for their completeness and compliance with building codes
- **Zoning Department:** The department in the development process where the site plans are reviewed for their compliance with the regulations associated with the zoning district in which they are situated.
- **Zoning District:** A pre-determined geographic boundary within a jurisdiction where certain types of structures are permitted / prohibited. Examples are Residential structure, Commercial/Retail structures, Industrial/Manufacturing structures etc. Each zoning district has regulations associated with it like the sizes of the lots, the density of the structures on the lots, the number of parking spaces required for certain types of structures on the lots etc.
- **PIN (TMS, GIS ID, Parcel#):** Property Identification Number and Tax Map System number.
- **State Card (Business license):** A license card issued to a contractor to conduct business.
- **Building Inspector (Inspector):** The inspector is a building department employee that inspects building construction for compliance to codes.
- **C.O.:** Certificate of Occupancy. This is the end of the construction process and designates that the owners now have permission to occupy a structure after its building is complete. Sometimes also referred to as a Certificate of Compliance.

GLOSSARY

Permit Content Definitions

- Permit Number: The alphanumerical designation assigned to a permit for tracking within the building department system. Sometimes the permit number gives clues to its role, e.g. a "PL" prefix may designate a plumbing permit.
- Description: A field on the permit form that allows the building department to give a brief description of the work being done. More often than not, this is the most important field for EP's to find clues to the prior use(s) of the property.
- Permit Type: Generally a brief designation of the type of job being done. For example BLDG-RES, BLDG-COM, ELEC, MECH etc.

Sample Building Permit Data

Date: Nov 09, 2000
Permit Type: Bldg -
New Permit Number: 101000000405
Status: Valuation: $1,000,000.00
Contractor Company: OWNER-BUILDER
Contractor Name:

Description: New one store retail (SAV-ON) with drive-thru pharmacy. Certificate of Occupancy.



APPENDIX D: ENVIRONMENTAL PROFESSIONALS CREDENTIALS

J.C. Broderick & Associates, Inc.
Environmental Consulting & Testing
1775 Expressway Drive, North
Hauppauge, New York 11788
631.584.5492 fax 631.584.3395

BRENDAN G. BRODERICK, BE	*President*
MALCOLM I. BARKAN, BE, MBA, Dr, PE	*Staff Professional Engineer*
STEVEN MULLER BS, CEC, CEI	*Environmental Scientist*
CHRISTOPHER CARNAHAN, BS	*Environmental Scientist*
EDWARD J. MCGUIRE III, BA	*Environmental Scientist*
MICHAEL BRODERICK, AS	*Environmental Project Manager*
MICHAEL VENTIMIGLIA, B.S.	*Environmental Project Manager*
MARK BEEKMAN, AS	*Environmental Project Manager*
PAUL FAZIO, BS	*Environmental Project Manager*
SCOT SALIANI	*Environmental Project Manager*
JEFFREY NANNINI, BS	*Environmental Scientist*
DAVID COLLINS, BE	*Environmental Scientist*
ADAM HUTCHINSON, AS	*Environmental Project Manager*
KRISTEN VEECK, BS	*Environmental Scientist*
KRISTEN GABRIEL	*Environmental Project Manager*
BRYAN EZELIUS, BS	*Environmental Scientist*
ROBERT MANZELLA, BS	*Environmental Scientist*
LINDA M. KRYSHAK, BS	*Environmental Scientist*
CHRISTOPHER McGOVERN, BA	*Environmental Project Manager*
RYAN EID, BA	*Environmental Project Manager*
JESUS BRACAMONTE	*Environmental Project Manager*
WILFRID BERTRAND	*Environmental Project Manager*
PAUL EDEN, BS	*Environmental Project Manager*
CHRISTY SANDERS, BA	*Administrative Assistant*
ROBERT G MILINIS, BE	*Environmental Project Manager*
PATRICK HATTENBACH, BA	*Environmental Scientist*
RICHARD MONDELLO, BS	*Environmental Scientist*
GREGORY R FREESE, AAS	*Environmental Project Manager*
JOSEPH ABRUZZO, BA	*Environmental Project Manager*
JOHN CERAMELLO, BA	*Environmental Project Manager*

BRENDAN G. BRODERICK, BE *President*

- State University of New York, Bachelor of Engineering, Mechanical Engineering
- New York State Department of Labor Asbestos (NYS DOL) Certified Inspector
- New York State Department of Labor Asbestos (NYS DOL) Certified Project Monitor
- New York State Department of Labor Asbestos (NYS DOL) Certified Sampling Technician
- New York State Department of Labor Asbestos (NYS DOL) Certified Designer
- Environmental Protection Agency (EPA) Certified Lead-Based Paint Professional Inspector
- Environmental Protection Agency (EPA) Certified Lead-Based Paint Professional Risk Assessor
- Environmental Protection Agency (EPA) Certificate of Completion Mold Web Course
- American Concrete Institute (ACI) Certified Concrete Field Testing Technician Grade I
- National Association of Safety and Health Professionals (NASHP) Certified Professional Environmental Auditor
- National Association of Safety and Health Professionals (NASHP) Certified Professional Hazards Manager
- American Society for Testing and Materials (ASTM) Technical and Professional Training Environmental Site Assessments for Commercial Real Estate Certificate
- American Society for Testing and Materials (ASTM) Technical and Professional Training Performing Phase I Environmental Inspection, Environmental Assessment Association Certificate
- American Society for Testing and Materials (ASTM) Technical and Professional Training Phase I Site Assessment & Transaction Screen Assessment Modules for Environmental Site Assessments for Commercial Real Estate Course
- American Society for Testing and Materials (ASTM) International subcommittee E50.02 Member Developing a standard practice for "Transactional Screening of Readily Observable Mold in Commercial Buildings."
- Understanding Mold Contamination in the Indoor Environment, EMSL Analytical, Inc. Certificate
- Building Tune-Up for Energy Efficiency and Improved Indoor Air Quality, Mid-Atlantic Environmental Hygiene Resource Center Certificate
- Indoor Air Quality Tools For School Training Program, New York State Association for Superintendents of School Buildings and Grounds Certificate
- NITON Corporation Certificate Radiation Safety & Monitoring, Measurement Technology, and Machine Maintenance XRF Spectrum Analyzer
- State Environmental Quality Review Act (SEQRA) Continuing Education Seminar, Lorman Education Services, Certificate of Successful Completion
- New York State Society of Professional Engineers, Suffolk Chapter #26, Member in Good Standing Since 2010
- Indoor Air Quality Association, 12339 Carroll Avenue, Rockville, MD 20852-1867, Member in Good Standing

MALCOLM I. BARKAN, BS, MS, PE, PhD *Staff Engineer*

- New York University, Doctrine, Business Education
- St. John's University, Masters in Business Administration, Marketing
- City College of New York, Bachelor of Engineering, Civil Engineering
- New York State Education Department, Professional Engineers License
- New York State Department of Labor Asbestos Certified Project Designer

STEVEN MULLER, BS, CEC, CEI *Environmental Scientist*

- SUNY, Stony Brook, Department of Geosciences, credit toward MS in Hydrogeology
- Hofstra University, College of Liberal Arts and Sciences, Bachelor of Science, Geology
- New York State Council of Professional Geologists – Member
- Environmental Assessment Association – Certified Environmental Consultant, Certified Environmental Inspector, Certified Air Quality Specialist – Member No.: 81228
- National Groundwater Association – Association of Groundwater Scientists & Engineers – Member No.: 201916
- International Society of Environmental Forensics – Member No.: 801192
- Association for Environmental Health and Sciences – Member No.: 801192
- NYSDEC Risk-Based Corrective Action (RBCA) for Petroleum-Impacted Sites Advisory Group Committee Member and Sub-Workgroup 3 – Natural Attenuation, Fate & Transport – Member
- Field Gas Chromatography training instructed by USEPA Region I, Lab Director
- NGWA-IBM PC Applications in Groundwater Pollution and Hydrology
- Numerous attendances at NGWA Conferences and Seminars on Groundwater Pollution and Remediation
- Biostimulation of aquifers using Oxygen Releasing Compound and other additives
- Long Island Groundwater Research Institute – Advanced Tools for In-Situ Remediation
- OSHA HAZWOPER 40-Hour - Certificate
- OSHA HAZWOPER 8-hour Supervisor - Certificate
- OSHA HAZWOPER Refresher - Certificate
- OSHA Confined Space Entry – Certificate
- OSHA Competent Persons in Excavation – Certificate
- Contractor's Guide to UST Closure – Certificate
- API WorkSafe Safety Key – Certificate
- Universal Waste Management Certificate

CHRISTOPHER CARNAHAN, BS *Environmental Scientist*

- Slippery Rock University, Bachelor of Science, Occupational Health
- New York State Department of Labor Asbestos (NYS DOL) Certified Inspector
- New York State Department of Labor Asbestos (NYS DOL) Certified Project Designer
- Environmental Protection Agency (EPA) Certified Lead-Based Paint Professional Inspector
- NAHI Professional Home Inspector
- Radiation Safety & Monitoring, Measurement Technology, and Machine Maintenance XRF Spectrum Analyzer NITON Corporation Certificate
- U.S. Housing & Urban Development, Office of Lead Hazard's Control's, Visual Assessment Certification, Pursuant to 24 Code of Federal Regulations Part 35
- American Society for Testing and Materials (ASTM) Completed Phase I Site Assessment & Transaction Screen Assessment Modules for Environmental Site Assessments for Commercial Real Estate Course
- United States Environmental Protection Agency Mold Web Course Certificate of Completion

EDWARD J. McGUIRE III *Environmental Scientist*

- SUNY Binghamton, Bachelor of Arts, Environmental Studies
- New York State Department of Labor Asbestos Management Planner
- New York State Department of Labor Asbestos Project Designer
- New York State Department of Labor Asbestos Inspector
- New York State Department of Labor Asbestos Air Sampling Technician
- Environmental Protection Agency Certified Lead Paint Inspector
- American Concrete Institute Laboratory Testing Technician Grade I
- American Concrete Institute Concrete Strength Testing Technician
- American Concrete Institute Aggregate Testing Technician- Level I
- American Concrete Institute Concrete Field Testing Technician- Grade I
- Certificate of Completion, Radiation Safety & Monitoring, Measurement Technology, and Machine Maintenance, XRF Spectrum Analyzer, NITON Corporation
- Certificate of Completion, Radiation Safety & Monitoring, Measurement Technology, and Machine Maintenance, Nuclear Density Gauge, Troxler Laboratories
- ASTM Completed Phase I Site Assessment & Transaction Screen Assessment Modules for Environmental Site Assessments for Commercial Real Estate Course
- U.S. Housing & Urban Development, Office of Lead Hazards Controls, Visual Assessment Certification, Pursuant to 24 CFR Part 35
- Current Understanding and Advances in Mold Assessment, Sampling and Analysis, STL & P&K Microbial Services, Inc. Certificate
- United States Environmental Protection Agency Mold Web Course Certificate of Completion

MICHAEL BRODERICK, **AS** *Environmental Project Manager*

- The Chubb Institute, Web Development and Business Programming
- Briarcliff, B.A., Information Technology Computer Programming
- SUNY Farmingdale, A.S. Architectural Engineering Technology
- Nassau Community College, A.S., Computer Science
- New York State Department of Labor Asbestos (NYS DOL) Certified Inspector
- Radiation Safety & Monitoring, Measurement Technology, and Machine Maintenance XRF Spectrum Analyzer NITON Corporation Certificate
- Environmental Protection Agency (EPA) Certified Lead-Based Paint Professional Inspector

MARK T. BEEKMAN, AS *Environmental Project Manager*

- Suffolk Community College, Associates Degree in Business
- St. Joseph's College, Bachelors Degree in Business
- Environmental Protection Agency (EPA) Certified Lead-Based Paint Professional Inspector

MICHAEL VENTIMIGLIA, B.S. *Environmental Project Manager*

- SUNY Albany, Bachelor of Science, Environmental Science
- New York State Department of Labor (NYS DOL) Certified Asbestos Inspector
- New York State Department of Labor (NYS DOL) Certified Asbestos Air Sampling Technician
- New York State Department of Labor (NYS DOL) Certified Asbestos Project Monitor
- Environmental Protection Agency Certified Lead Paint Inspector
- American Concrete Institute Laboratory Testing Technician Grade I
- American Concrete Institute Concrete Strength Testing Technician
- American Concrete Institute Aggregate Testing Technician- Level I
- American Concrete Institute Concrete Field Testing Technician- Grade I

PAUL FAZIO, BS *Environmental Project Manager*

- CW Post Long Island University, Bachelor of Science, Physical Education
- Nassau Community College, Associates of Arts, Liberal Arts
- New York State Department of Labor Asbestos (NYS DOL) Certified Project Monitor
- New York State Department of Labor Asbestos (NYS DOL) Certified Inspector
- New York State Department of Labor Asbestos Air Sampling Technician

SCOT SALIANI *Environmental Project Manager*

- New York State Department of Labor Asbestos (NYS DOL) Certified Inspector
- New York State Department of Labor Asbestos (NYS DOL) Certified Designer
- Radiation Safety & Monitoring, Measurement Technology, and Machine Maintenance XRF Spectrum Analyzer NITON Corporation Certificate
- U.S. Housing & Urban Development, Office of Lead Hazard's Control's, Visual Assessment Certification, Pursuant to 24 Code of Federal Regulations Part 35
- American Society for Testing and Materials (ASTM) Completed Phase I Site Assessment & Transaction Screen Assessment Modules for Environmental Site Assessments for Commercial Real Estate Course
- United States Environmental Protection Agency Mold Web Course Certificate of Completion

JEFFREY NANNINI, BS *Environmental Scientist*

- SUNY Farmingdale, Bachelor of Science, Mechanical Engineering
- New York State Department of Labor Asbestos Certified Sampling Technician
- American Society for Testing and Materials (ASTM) Completed Phase I Site Assessment & Transaction Screen Assessment Modules for Environmental Site Assessments for Commercial Real Estate Course
- Certificate of Completion, Radiation Safety & Monitoring, Measurement Technology, and Machine Maintenance, XRF Spectrum Analyzer, NITON Corporation
- U.S. Housing & Urban Development, Office of Lead Hazard's Control's, Visual Assessment Certification, Pursuant to 24 Code of Federal Regulations Part 35
- United States Environmental Protection Agency Mold Web Course Certificate of Completion
- 40 Hour HAZWOPPER (OSHA) Certification (2009)

DAVID COLLINS, BE *Environmental Scientist*

- State University of New York, Bachelor of Engineering, Mechanical Engineering
- Phase I Site Assessment & Transaction Screen Assessment Modules for Environmental Site Assessments for Commercial Real Estate Course, American Society for Testing and Materials (ASTM)
- U.S. Housing & Urban Development, Office of Lead Hazard's Control's, Visual Assessment Certification, Pursuant to 24 Code of Federal Regulations Part 35
- United States Environmental Protection Agency Mold Web Course Certificate of Completion
- 40 Hour HAZWOPPER (OSHA) Certification (2009)

ADAM HUTCHINSON, AS *Environmental Project Manager*

- Suffolk Community College, Associates in Science, Liberal Arts
- New York State Department of Labor Asbestos (NYS DOL) Certified Air Sampling Technician
- New York State Department of Labor Asbestos (NYS DOL) Certified Inspector
- 40 Hour HAZWOPPER (OSHA) Certification (2009)

KRISTEN VEECK, BS *Environmental Scientist*

- State University of Connecticut, Bachelor of Science, Environmental Science
- New York State Department of Labor Asbestos (NYS DOL) Certified Sampling Technician
- New York State Department of Labor Asbestos (NYS DOL) Certified Inspector
- New York State Department of Labor Asbestos (NYS DOL) Management Planner
- Phase I Site Assessment & Transaction Screen Assessment Modules for Environmental Site Assessments for Commercial Real Estate Course, American Society for Testing and Materials (ASTM)
- Environmental Site Assessments for Commercial Read Estate, Technical and Professional Training, ASTM International
- U.S. Housing & Urban Development, Office of Lead Hazard's Control's, Visual Assessment Certification, Pursuant to 24 Code of Federal Regulations Part 35
- Radiation Safety & Monitoring, Measurement Technology and Machine Maintenance XRF Spectrum Analyzer Certificate, NITON Corporation
- Environmental Data Resources (EDR) Due Diligence at Dawn Seminar
- United States Environmental Protection Agency Mold Web Course Certificate of Completion
- Advanced Microbial Workshop, EMSL Analytical, Inc.
- American Concrete Institute Aggregate Testing Technician - Level 1
- American Concrete Institute Concrete Strength Testing Technician
- American Concrete Institute Concrete Laboratory Testing Technician - Level 1

KRISTEN GABRIEL *Environmental Project Manager*

- New York State Department of Labor Asbestos (NYS DOL) Certified Air Sampling Technician
- Radiation Safety & Monitoring, Measurement Technology, and Machine Maintenance XRF Spectrum Analyzer NITON Corporation Certificate
- U.S. Housing & Urban Development, Office of Lead Hazard's Control's, Visual Assessment Certification, Pursuant to 24 Code of Federal Regulations Part 35
- American Society for Testing and Materials (ASTM) Completed Phase I Site Assessment & Transaction Screen Assessment Modules for Environmental Site Assessments for Commercial Real Estate Course
- United States Environmental Protection Agency Mold Web Course Certificate of Completion
- American Concrete Institute Concrete Field Testing Technician - Grade 1

BRYAN EZELIUS, BS *Environmental Scientist*

- State University of New York at Oneonta, Bachelor of Science, Environmental Science
- New York State Department of Labor Asbestos (NYS DOL) Certified Air Sampling Technician
- New York State Department of Labor Asbestos (NYS DOL) Certified Inspector
- New York State Department of Labor Asbestos (NYS DOL) Certified Project Monitor
- Radiation Safety & Monitoring, Measurement Technology, and Machine Maintenance XRF Spectrum Analyzer NITON Corporation Certificate
- Environmental Protection Agency (EPA) Certified Lead-Based Paint Professional Inspector

ROBERT MANZELLA, BS *Environmental Scientist*

- State University of New York at Oneonta, Bachelor of Science, Environmental Science, Earth Sciences
- New York State Department of Labor Asbestos Certified Sampling Technician
- New York State Department of Labor Asbestos Certified Project Monitor
- New York State Department of Labor Asbestos Certified Inspector
- Radiation Safety & Monitoring, Measurement Technology, and Machine Maintenance XRF Spectrum Analyzer NITON Corporation Certificate
- OSHA 10 hour safety

LINDA M. KRYSHAK, **BS** *Environmental Project Manager*

- State University of New York at Stony Brook, Bachelor of Science, Social Sciences
- Suffolk Community College, Associates Degree, Applied Sciences
- New York State Department of Labor Asbestos (NYS DOL) Certified Inspector
- New York State Department of Labor Asbestos (NYS DOL) Certified Project Monitor
- New York State Department of Labor Asbestos (NYS DOL) Certified Sampling Technician
- New York State Department of Labor Asbestos (NYS DOL) Certified Contractor
- New York State Department of Labor Asbestos (NYS DOL) Certified Supervisor
- Environmental Protection Agency (EPA) Certified Lead-Based Paint Professional Inspector
- NAHI Professional Home Inspector
- Radiation Safety & Monitoring, Measurement Technology, and Machine Maintenance XRF Spectrum Analyzer NITON Corporation Certificate
- U.S. Housing & Urban Development, Office of Lead Hazard's Control's, Visual Assessment Certification, Pursuant to 24 Code of Federal Regulations Part 35
- American Society for Testing and Materials (ASTM) Completed Phase I Site Assessment & Transaction Screen Assessment Modules for Environmental Site Assessments for Commercial Real Estate Course
- United States Environmental Protection Agency Mold Web Course Certificate of Completion
- OSHA 10 hour safety

CHRISTOPHER McGOVERN, BA *Environmental Project Manager*

- State University of New York at Stony Brook, Bachelor of Arts, Multi-Disciplinary Studies
- New York State Department of Labor Asbestos (NYS DOL) Certified Air Sampling Technician
- New York State Department of Labor Asbestos (NYS DOL) Certified Project Monitor
- New York State Department of Labor Asbestos (NYS DOL) Certified Inspector
- New York State Department of Labor Asbestos (NYS DOL) Certified Management Planner
- Radiation Safety & Monitoring, Measurement Technology, and Machine Maintenance XRF Spectrum Analyzer NITON Corporation Certificate
- U.S. Housing & Urban Development, Office of Lead Hazard's Control's, Visual Assessment Certification, Pursuant to 24 Code of Federal Regulations Part 35
- American Society for Testing and Materials (ASTM) Completed Phase I Site Assessment & Transaction Screen Assessment Modules for Environmental Site Assessments for Commercial Real Estate Course
- United States Environmental Protection Agency Mold Web Course Certificate of Completion

RYAN EID, BA *Environmental Project Manager*

- New York Institute of Technology, Bachelor of Fine Arts, Computer Graphics
- New York State Department of Labor Asbestos (NYS DOL) Certified Air Sampling Technician
- New York State Department of Labor Asbestos (NYS DOL) Certified Project Monitor
- New York State Department of Labor Asbestos (NYS DOL) Certified Inspector
- New York State Department of Environmental Protection Asbestos Investigator
- Radiation Safety & Monitoring, Measurement Technology, and Machine Maintenance XRF Spectrum Analyzer NITON Corporation Certificate
- U.S. Housing & Urban Development, Office of Lead Hazard's Control's, Visual Assessment Certification, Pursuant to 24 Code of Federal Regulations Part 35
- American Society for Testing and Materials (ASTM) Completed Phase I Site Assessment & Transaction Screen Assessment Modules for Environmental Site Assessments for Commercial Real Estate Course
- Scaffolding Safety/Awareness Training
- United States Environmental Protection Agency Mold Web Course Certificate of Completion
- 10 Hour Occupational Safety & Health Training Construction Safety & Health
  OSHA Certificate # 002527932

JESUS BRACAMONTE *Environmental Project Manager*

- New York State Department of Labor Asbestos (NYS DOL) Certified Inspector
- New York State Department of Labor Asbestos (NYS DOL) Certified Air Sampling Technician
- New York State Department of Labor Asbestos (NYS DOL) Certified Project Monitor
- Scaffolding Safety/Awareness Training
- 10 Hour Occupational Safety & Health Training Construction Safety & Health
  OSHA Certificate # 002527931

WILFRID BERTRAND *Environmental Project Manager*

- New York State Department of Labor Asbestos (NYS DOL) Certified Air Sampling Technician
- New York State Department of Labor Asbestos (NYS DOL) Certified Project Monitor
- New York State Department of Buildings, Scaffolding Safety/ Awareness Training

PAUL EDEN, BS *Environmental Project Manager*

- New York State Department of Labor Asbestos (NYS DOL) Certified Inspector
- New York State Department of Labor Asbestos (NYS DOL) Certified Air Sampling Technician
- New York State Department of Labor Asbestos (NYS DOL) Certified Project Monitor
- Environmental Protection Agency (EPA) Certified Lead-Based Paint Professional Inspector
- 10 Hour Occupational Safety & Health Training Construction Safety & Health Course
- Radiation Safety & Monitoring, Measurement Technology, and Machine Maintenance XRF Spectrum Analyzer NITON Corporation Certificate
- Confined Space Entry Course

CHRISTY SANDERS, BA *Administrative Assistant*

- New York State Department of Labor Asbestos (NYS DOL) Certified Air Sampling Technician

ROBERT G MILINIS, BE *Environmental Project Manager*

- New York State Department of Labor Asbestos (NYS DOL) Certified Project Monitor
- New York State Department of Labor Asbestos (NYS DOL) Certified Air Sampling Technician
- New York State Department of Labor Asbestos (NYS DOL) Certified Inspector

PATRICK HATTENBACH, BA *Environmental Scientist*

- New York State Department of Labor Asbestos (NYS DOL) Certified Air Sampling Technician
- New York State Department of Labor Asbestos (NYS DOL) Certified Inspector
- Confined Space Entry Course

RICHARD MONDELLO, BS *Environmental Scientist*

- New York State Department of Labor Asbestos (NYS DOL) Certified Project Monitor
- New York State Department of Labor Asbestos (NYS DOL) Certified Air Sampling Technician
- New York State Department of Labor Asbestos (NYS DOL) Certified Inspector
- Environmental Protection Agency (EPA) Certified Lead-Based Paint Professional Inspector
- American Concrete Institute Field Testing Technician - Grade 1

GREGORY R. FREESE, AAS *Environmental Project Manager*

- American Concrete Institute Concrete Field Testing Technician - Grade 1

JOSEPH ABRUZZO, BA *Environmental Project Manager*

- American Concrete Institute Laboratory Testing Technician - Grade 1
- American Concrete Institute Concrete Strength Testing Technician
- American Concrete Institute Aggregate Testing Technician - Level 1
- American Concrete Institute Field Testing Technician - Grade 1
- Associate Member of the American Institute of Architects

JOHN CERAMELLO, BA *Environmental Project Manager*

- New York State Department of Labor Asbestos (NYS DOL) Certified Project Monitor
- New York State Department of Labor Asbestos (NYS DOL) Certified Air Sampling Technician
- New York State Department of Labor Asbestos (NYS DOL) Certified Inspector



APPENDIX E: ENVIRONMENTAL DATA RESOURCES

J.C. Broderick & Associates, Inc.

Environmental Consulting & Testing

1775 Expressway Drive, North

Hauppauge, New York 11788

631.584.5492 fax 631.584.3395

Commercial Property
298 Lafayette Street
New York, NY 10012

Inquiry Number: 3356947.2s
July 02, 2012

The EDR Radius Map™ Report with GeoCheck®

EDR® Environmental Data Resources Inc

440 Wheelers Farms Road
Milford, CT 06461
Toll Free: 800.352.0050
www.edrnet.com

TABLE OF CONTENTS

SECTION	PAGE
Executive Summary	ES1
Overview Map	2
Detail Map	3
Map Findings Summary	4
Map Findings	8
Orphan Summary	1429
Government Records Searched/Data Currency Tracking	GR-1

GEOCHECK ADDENDUM

Physical Setting Source Addendum	A-1
Physical Setting Source Summary	A-2
Physical Setting Source Map	A-11
Physical Setting Source Map Findings	A-12
Physical Setting Source Records Searched	A-114

Thank you for your business.
Please contact EDR at 1-800-352-0050
with any questions or comments.

Disclaimer - Copyright and Trademark Notice

This Report contains certain information obtained from a variety of public and other sources reasonably available to Environmental Data Resources, Inc. It cannot be concluded from this Report that coverage information for the target and surrounding properties does not exist from other sources. **NO WARRANTY EXPRESSED OR IMPLIED, IS MADE WHATSOEVER IN CONNECTION WITH THIS REPORT. ENVIRONMENTAL DATA RESOURCES, INC. SPECIFICALLY DISCLAIMS THE MAKING OF ANY SUCH WARRANTIES, INCLUDING WITHOUT LIMITATION, MERCHANTABILITY OR FITNESS FOR A PARTICULAR USE OR PURPOSE. ALL RISK IS ASSUMED BY THE USER. IN NO EVENT SHALL ENVIRONMENTAL DATA RESOURCES, INC. BE LIABLE TO ANYONE, WHETHER ARISING OUT OF ERRORS OR OMISSIONS, NEGLIGENCE, ACCIDENT OR ANY OTHER CAUSE, FOR ANY LOSS OF DAMAGE, INCLUDING, WITHOUT LIMITATION, SPECIAL, INCIDENTAL, CONSEQUENTIAL, OR EXEMPLARY DAMAGES. ANY LIABILITY ON THE PART OF ENVIRONMENTAL DATA RESOURCES, INC. IS STRICTLY LIMITED TO A REFUND OF THE AMOUNT PAID FOR THIS REPORT.** Purchaser accepts this Report "AS IS". Any analyses, estimates, ratings, environmental risk levels or risk codes provided in this Report are provided for illustrative purposes only, and are not intended to provide, nor should they be interpreted as providing any facts regarding, or prediction or forecast of, any environmental risk for any property. Only a Phase I Environmental Site Assessment performed by an environmental professional can provide information regarding the environmental risk for any property. Additionally, the information provided in this Report is not to be construed as legal advice.

Copyright 2012 by Environmental Data Resources, Inc. All rights reserved. Reproduction in any media or format, in whole or in part, of any report or map of Environmental Data Resources, Inc., or its affiliates, is prohibited without prior written permission.

EDR and its logos (including Sanborn and Sanborn Map) are trademarks of Environmental Data Resources, Inc. or its affiliates. All other trademarks used herein are the property of their respective owners.

EXECUTIVE SUMMARY

A search of available environmental records was conducted by Environmental Data Resources, Inc (EDR). The report was designed to assist parties seeking to meet the search requirements of EPA's Standards and Practices for All Appropriate Inquiries (40 CFR Part 312), the ASTM Standard Practice for Environmental Site Assessments (E 1527-05) or custom requirements developed for the evaluation of environmental risk associated with a parcel of real estate.

TARGET PROPERTY INFORMATION

ADDRESS

298 LAFAYETTE STREET
NEW YORK, NY 10012

COORDINATES

Latitude (North):	40.7247000 - 40° 43' 28.92''
Longitude (West):	73.9960000 - 73° 59' 45.60''
Universal Tranverse Mercator:	Zone 18
UTM X (Meters):	584791.2
UTM Y (Meters):	4508470.0
Elevation:	40 ft. above sea level

USGS TOPOGRAPHIC MAP ASSOCIATED WITH TARGET PROPERTY

Target Property Map:	40073-F8 BROOKLYN, NY
Most Recent Revision:	1995
West Map:	40074-F1 JERSEY CITY, NJ
Most Recent Revision:	1981

AERIAL PHOTOGRAPHY IN THIS REPORT

Portions of Photo from:	2009, 2010
Source:	USDA

TARGET PROPERTY SEARCH RESULTS

The target property was not listed in any of the databases searched by EDR.

DATABASES WITH NO MAPPED SITES

No mapped sites were found in EDR's search of available ("reasonably ascertainable ") government records either on the target property or within the search radius around the target property for the following databases:

STANDARD ENVIRONMENTAL RECORDS

Federal NPL site list

Proposed NPL---------- Proposed National Priority List Sites

EXECUTIVE SUMMARY

NPL LIENS ---- Federal Superfund Liens

Federal Delisted NPL site list

Delisted NPL ---- National Priority List Deletions

Federal CERCLIS list

CERCLIS ---- Comprehensive Environmental Response, Compensation, and Liability Information System
FEDERAL FACILITY ---- Federal Facility Site Information listing

Federal CERCLIS NFRAP site List

CERC-NFRAP ---- CERCLIS No Further Remedial Action Planned

Federal RCRA CORRACTS facilities list

CORRACTS ---- Corrective Action Report

Federal RCRA non-CORRACTS TSD facilities list

RCRA-TSDF ---- RCRA - Treatment, Storage and Disposal

Federal institutional controls / engineering controls registries

US ENG CONTROLS ---- Engineering Controls Sites List
US INST CONTROL ---- Sites with Institutional Controls

Federal ERNS list

ERNS ---- Emergency Response Notification System

State- and tribal - equivalent CERCLIS

SHWS ---- Inactive Hazardous Waste Disposal Sites in New York State
VAPOR REOPENED ---- Vapor Intrusion Legacy Site List

State and tribal landfill and/or solid waste disposal site lists

SWF/LF ---- Facility Register

State and tribal leaking storage tank lists

INDIAN LUST ---- Leaking Underground Storage Tanks on Indian Land

State and tribal registered storage tank lists

MOSF UST ---- Major Oil Storage Facilities Database
MOSF AST ---- Major Oil Storage Facilities Database
MOSF ---- Major Oil Storage Facility Site Listing
INDIAN UST ---- Underground Storage Tanks on Indian Land
FEMA UST ---- Underground Storage Tank Listing

State and tribal institutional control / engineering control registries

ENG CONTROLS ---- Registry of Engineering Controls

INST CONTROL ..... Registry of Institutional Controls
RES DECL ..... Restrictive Declarations Listing

State and tribal voluntary cleanup sites

INDIAN VCP ..... Voluntary Cleanup Priority Listing
VCP ..... Voluntary Cleanup Agreements

State and tribal Brownfields sites

ERP ..... Environmental Restoration Program Listing
BROWNFIELDS ..... Brownfields Site List

ADDITIONAL ENVIRONMENTAL RECORDS

Local Brownfield lists

US BROWNFIELDS ..... A Listing of Brownfields Sites

Local Lists of Landfill / Solid Waste Disposal Sites

ODI ..... Open Dump Inventory
DEBRIS REGION 9 ..... Torres Martinez Reservation Illegal Dump Site Locations
SWTIRE ..... Registered Waste Tire Storage & Facility List
SWRCY ..... Registered Recycling Facility List
INDIAN ODI ..... Report on the Status of Open Dumps on Indian Lands

Local Lists of Hazardous waste / Contaminated Sites

US CDL ..... Clandestine Drug Labs
DEL SHWS ..... Delisted Registry Sites
US HIST CDL ..... National Clandestine Laboratory Register

Local Lists of Registered Storage Tanks

HIST AST ..... Historical Petroleum Bulk Storage Database

Local Land Records

LIENS 2 ..... CERCLA Lien Information
LUCIS ..... Land Use Control Information System
LIENS ..... Spill Liens Information

Records of Emergency Release Reports

HMIRS ..... Hazardous Materials Information Reporting System

Other Ascertainable Records

DOT OPS ..... Incident and Accident Data
DOD ..... Department of Defense Sites
FUDS ..... Formerly Used Defense Sites
UMTRA ..... Uranium Mill Tailings Sites
MINES ..... Mines Master Index File

TRIS	Toxic Chemical Release Inventory System
TSCA	Toxic Substances Control Act
FTTS	FIFRA/ TSCA Tracking System - FIFRA (Federal Insecticide, Fungicide, & Rodenticide Act)/TSCA (Toxic Substances Control Act)
HIST FTTS	FIFRA/TSCA Tracking System Administrative Case Listing
SSTS	Section 7 Tracking Systems
ICIS	Integrated Compliance Information System
PADS	PCB Activity Database System
MLTS	Material Licensing Tracking System
RADINFO	Radiation Information Database
FINDS	Facility Index System/Facility Registry System
RAATS	RCRA Administrative Action Tracking System
HSWDS	Hazardous Substance Waste Disposal Site Inventory
UIC	Underground Injection Control Wells
NPDES	State Pollutant Discharge Elimination System
AIRS	Air Emissions Data
INDIAN RESERV	Indian Reservations
SCRD DRYCLEANERS	State Coalition for Remediation of Drycleaners Listing
PCB TRANSFORMER	PCB Transformer Registration Database
COAL ASH EPA	Coal Combustion Residues Surface Impoundments List
US FIN ASSUR	Financial Assurance Information
EPA WATCH LIST	EPA WATCH LIST
2020 COR ACTION	2020 Corrective Action Program List
COAL ASH DOE	Sleam-Electric Plan Operation Data
COAL ASH	Coal Ash Disposal Site Listing
FINANCIAL ASSURANCE	Financial Assurance Information Listing

EDR PROPRIETARY RECORDS

EDR Proprietary Records

EDR Historical Auto Stations	EDR Proprietary Historic Gas Stations
EDR Historical Cleaners	EDR Proprietary Historic Dry Cleaners

SURROUNDING SITES: SEARCH RESULTS

Surrounding sites were identified in the following databases.

Elevations have been determined from the USGS Digital Elevation Model and should be evaluated on a relative (not an absolute) basis. Relative elevation information between sites of close proximity should be field verified. Sites with an elevation equal to or higher than the target property have been differentiated below from sites with an elevation lower than the target property.
Page numbers and map identification numbers refer to the EDR Radius Map report where detailed data on individual sites can be reviewed.

Sites listed in ***bold italics*** are in multiple databases.

Unmappable (orphan) sites are not considered in the foregoing analysis.

STANDARD ENVIRONMENTAL RECORDS

Federal NPL site list

NPL: Also known as Superfund, the National Priority List database is a subset of CERCLIS and identifies over 1,200 sites for priority cleanup under the Superfund program. The source of this database is the U.S. EPA.

A review of the NPL list, as provided by EDR, and dated 05/08/2012 has revealed that there is 1 NPL site within approximately 1 mile of the target property.

Equal/Higher Elevation	Address	Direction / Distance	Map ID	Page
HUDSON RIVER PCBS	***NO STREET APPLICABLE***	***W 1/2 - 1 (0.908 mi.)***	***0***	***8***

Federal RCRA generators list

RCRA-LQG: RCRAInfo is EPA's comprehensive information system, providing access to data supporting the Resource Conservation and Recovery Act (RCRA) of 1976 and the Hazardous and Solid Waste Amendments (HSWA) of 1984. The database includes selective information on sites which generate, transport, store, treat and/or dispose of hazardous waste as defined by the Resource Conservation and Recovery Act (RCRA). Large quantity generators (LQGs) generate over 1,000 kilograms (kg) of hazardous waste, or over 1 kg of acutely hazardous waste per month.

A review of the RCRA-LQG list, as provided by EDR, and dated 03/15/2012 has revealed that there are 3 RCRA-LQG sites within approximately 0.25 miles of the target property.

Equal/Higher Elevation	Address	Direction / Distance	Map ID	Page
DAC BON LLC	***46-48 BOND ST***	***NE 1/8 - 1/4 (0.173 mi.)***	***AS221***	***734***
CON EDISON - MANHOLE 41407	FRONT OF 221 MOTT STREE	S 1/8 - 1/4 (0.188 mi.)	AY252	805
Lower Elevation	**Address**	**Direction / Distance**	**Map ID**	**Page**
CON EDISON - MANHOLE 31074	FRONT OF 66 CROSBY STRE	SW 1/8 - 1/4 (0.202 mi.)	BC273	851

RCRA-SQG: RCRAInfo is EPA's comprehensive information system, providing access to data supporting the Resource Conservation and Recovery Act (RCRA) of 1976 and the Hazardous and Solid Waste Amendments (HSWA) of 1984. The database includes selective information on sites which generate, transport, store, treat and/or dispose of hazardous waste as defined by the Resource Conservation and Recovery Act (RCRA). Small quantity generators (SQGs) generate between 100 kg and 1,000 kg of hazardous waste per month.

A review of the RCRA-SQG list, as provided by EDR, and dated 03/15/2012 has revealed that there are 5 RCRA-SQG sites within approximately 0.25 miles of the target property.

Equal/Higher Elevation	Address	Direction / Distance	Map ID	Page
PRATT INSTITUTE - PUCK BUILDIN	***295 LAFAYETTE ST 2ND FL***	***ENE 0 - 1/8 (0.027 mi.)***	***C8***	***54***
B P PRODUCTS NORTH AMERICA INC	***21 E HOUSTON ST***	***NE 0 - 1/8 (0.032 mi.)***	***C13***	***81***
CONCORD ELECTRONICS CORPORATIO	***GREAT JONES STREET***	***NE 1/8 - 1/4 (0.221 mi.)***	***BM304***	***932***
Lower Elevation	**Address**	**Direction / Distance**	**Map ID**	**Page**
132 GREENE STREET HOLDINGS COR	132 GREENE ST	W 1/8 - 1/4 (0.171 mi.)	AR215	720
BLOOMINGDALES INC	***502-504 BROADWAY***	***SW 1/8 - 1/4 (0.248 mi.)***	***BS355***	***1196***

RCRA-CESQG: RCRAInfo is EPA's comprehensive information system, providing access to data supporting the Resource Conservation and Recovery Act (RCRA) of 1976 and the Hazardous and Solid Waste Amendments (HSWA) of 1984. The database includes selective information on sites which generate, transport, store, treat and/or dispose of hazardous waste as defined by the Resource Conservation and Recovery Act (RCRA). Conditionally exempt small quantity generators (CESQGs) generate less than 100 kg of hazardous waste, or less than 1 kg of acutely hazardous waste per month.

A review of the RCRA-CESQG list, as provided by EDR, and dated 03/15/2012 has revealed that there are 7 RCRA-CESQG sites within approximately 0.25 miles of the target property.

Equal/Higher Elevation	Address	Direction / Distance	Map ID	Page
BEST BUY	622 BROADWAY	N 0 - 1/8 (0.093 mi.)	N75	283

Lower Elevation	Address	Direction / Distance	Map ID	Page
KLEINBERG PROPERTY	***285 LAFAYETTE ST - BASE***	***S 0 - 1/8 (0.034 mi.)***	***B15***	***93***
SEPHORA STORE SOHO #302	***555 BROADWAY***	***WSW 1/8 - 1/4 (0.126 mi.)***	***Y135***	***464***
CON EDISON	546-548 BROADWAY	WSW 1/8 - 1/4 (0.143 mi.)	Y160	547
215 MERCER ST	215 MERCER ST	N 1/8 - 1/4 (0.164 mi.)	191	647
CON EDISON	48 SPRING ST FRONT OF	S 1/8 - 1/4 (0.166 mi.)	AQ205	693
CON EDISON	MULBERRY ST & KENMARE S	S 1/8 - 1/4 (0.245 mi.)	BV349	1177

State and tribal leaking storage tank lists

LTANKS: Leaking Storage Tank Incident Reports. These records contain an inventory of reported leaking storage tank incidents reported from 4/1/86 through the most recent update. They can be either leaking underground storage tanks or leaking aboveground storage tanks. The causes of the incidents are tank test failures, tank failures or tank overfills

A review of the LTANKS list, as provided by EDR, and dated 03/29/2012 has revealed that there are 88 LTANKS sites within approximately 0.5 miles of the target property.

Equal/Higher Elevation	Address	Direction / Distance	Map ID	Page
295 LAFAYETTE ST. Date Closed: 1/21/1994	***295 LAFAYETTE ST.***	***ENE 0 - 1/8 (0.027 mi.)***	***C4***	***42***
GASETERIA Date Closed: 3/20/2006	21 EAST HOUSTON STREET	NE 0 - 1/8 (0.032 mi.)	C12	79
PARKING GARAGE Date Closed: 12/24/2003 Date Closed: 11/6/2003	***610 BROADWAY***	***NNW 0 - 1/8 (0.074 mi.)***	***J50***	***176***
AMOCO GAS STATION Date Closed: 7/11/2001	***620 BROADWAY***	***N 0 - 1/8 (0.089 mi.)***	***N66***	***251***
Not reported Date Closed: 1/13/2004	***ELIZABETH ST & HOUSTON***	***E 1/8 - 1/4 (0.135 mi.)***	***AA149***	***519***
303 ELIZABETH STREET Date Closed: 11/19/1992 Date Closed: 11/16/1992	***303 ELIZABETH STREET***	***E 1/8 - 1/4 (0.137 mi.)***	***AB153***	***531***
371 LAFAYETTE ST. Date Closed: 5/17/2002	***371 LAFAYETTE ST.***	***NE 1/8 - 1/4 (0.227 mi.)***	***BK323***	***1104***
30 EAST 4TH STREET Date Closed: 5/19/1995	***30 EAST 4TH STREET***	***NE 1/4 - 1/2 (0.268 mi.)***	***361***	***1233***
126TH DEPOT Date Closed: 2/22/2005	24-60 2ND AVE	E 1/4 - 1/2 (0.279 mi.)	BY365	1241

EXECUTIVE SUMMARY

Equal/Higher Elevation	Address	Direction / Distance	Map ID	Page
GAS STATION Date Closed: 6/11/1996	***24 SECOND AVE***	***E 1/4 - 1/2 (0.280 mi.)***	***BY366***	***1242***
Not reported	***704 BROADWAY***	***NNE 1/4 - 1/2 (0.292 mi.)***	***368***	***1247***
183 CHRYSTIE STREET Date Closed: 11/29/1995	***183 CHRYSTIE STREET***	***SE 1/4 - 1/2 (0.300 mi.)***	***BZ371***	***1253***
183 CHRISTIE STREET Date Closed: 11/22/1996	***183 CHRISTIE STREET***	***SE 1/4 - 1/2 (0.300 mi.)***	***BZ372***	***1257***
APARTMENT COMPLEX Date Closed: 12/30/1996	***434 LAFAYETTE ST***	***NE 1/4 - 1/2 (0.399 mi.)***	***CE395***	***1327***
COMMERCIAL BUILDING Date Closed: 10/6/2008	440 LAFAYETTE AVE	NE 1/4 - 1/2 (0.422 mi.)	CE402	1354
106 FORSYTH ST Date Closed: 12/6/1995 Date Closed: 12/13/1996	***106 FORSYTH ST***	***SSE 1/4 - 1/2 (0.453 mi.)***	***CI413***	***1391***

Lower Elevation	Address	Direction / Distance	Map ID	Page
BROAD PRINT REALITY CORP Date Closed: 2/6/2006	112 CROSBY ST	SW 0 - 1/8 (0.049 mi.)	F26	121
AMOCO Date Closed: 4/28/2004	***62 PRINCE STREET***	***SSW 0 - 1/8 (0.075 mi.)***	***L55***	***194***
636 BROADWAY Date Closed: 4/28/1997 Date Closed: 5/4/2006	***636 BROADWAY***	***N 0 - 1/8 (0.118 mi.)***	***S122***	***420***
165 MERCER ST Date Closed: 5/28/1996	***165 MERCER ST***	***WNW 0 - 1/8 (0.119 mi.)***	***V123***	***427***
Not reported Date Closed: 4/26/2004	***77 BLEECKER ST***	***N 1/8 - 1/4 (0.130 mi.)***	***S139***	***496***
APARTMENT Date Closed: 2/10/1999	***648 BROADWAY***	***N 1/8 - 1/4 (0.137 mi.)***	***AC155***	***536***
EXXONMOBIL	***37 WEST HOUSTON ST***	***NW 1/8 - 1/4 (0.144 mi.)***	***AG164***	***561***
APARTMENT Date Closed: 10/13/2006	142-44 GREENE STREET	WNW 1/8 - 1/4 (0.167 mi.)	AR208	701
109 PRINCE ST Date Closed: 12/27/2002	***109 PRINCE ST***	***W 1/8 - 1/4 (0.174 mi.)***	***AK224***	***741***
COMM/RES BUILDING Date Closed: 10/12/1992 Date Closed: 11/22/2004	***114 MERCER ST***	***WSW 1/8 - 1/4 (0.182 mi.)***	***AN245***	***787***
66 CROSBY ST/MANHATTAN Date Closed: 2/27/1989	***66 CROSBY STREET***	***SW 1/8 - 1/4 (0.201 mi.)***	***BC270***	***844***
512 BROADWAY Date Closed: 3/25/1994	***512 BROADWAY***	***SW 1/8 - 1/4 (0.223 mi.)***	***BF309***	***961***
NYU CENTRAL PLANT Date Closed: 8/21/2001	***251 MERCER STREET***	***N 1/8 - 1/4 (0.227 mi.)***	***BO318***	***988***
WORK SPACE INC. Date Closed: 3/3/2003	***106 SP5RING ST***	***WSW 1/8 - 1/4 (0.240 mi.)***	***BN342***	***1164***
105 WOOSTER STREET Date Closed: 2/10/2003	***105 WOOSTER STREET***	***W 1/8 - 1/4 (0.248 mi.)***	***BW354***	***1194***

EXECUTIVE SUMMARY

Lower Elevation	Address	Direction / Distance	Map ID	Page
SPRING STREET ASSOCIATES Date Closed: 6/9/2000	***131-137 SPRING ST***	***WSW 1/4 - 1/2 (0.252 mi.)***	***BU359***	***1228***
UNKNOWN RESIDENCE Date Closed: 6/11/2007	173 ELIZABETH ST	SSE 1/4 - 1/2 (0.263 mi.)	360	1232
179 MULBERRY ST Date Closed: 6/19/1995	***179 MULBERRY ST***	***S 1/4 - 1/2 (0.272 mi.)***	***362***	***1236***
COMMERCIAL BUILDING Date Closed: 12/20/2011	145 SPRING ST	W 1/4 - 1/2 (0.276 mi.)	BX363	1238
ROADWAY/PARKING LOT Date Closed: 1/24/2006	110 BLEECKER ST	NNW 1/4 - 1/2 (0.279 mi.)	364	1240
BUILDING Date Closed: 2/8/2005	38 CROSBY ST	SW 1/4 - 1/2 (0.286 mi.)	367	1245
APARTMENT BUILDING Date Closed: 9/25/2006	159 PRINCE STREET	WNW 1/4 - 1/2 (0.292 mi.)	369	1249
PROPERTIES SOLUTIONS Date Closed: 11/23/2007	155 SPRING STREET	W 1/4 - 1/2 (0.295 mi.)	BX370	1252
451 BROOME Date Closed: 3/13/2006	***451 BROOME ST***	***SW 1/4 - 1/2 (0.300 mi.)***	***CA373***	***1260***
20 EAST 3RD STREET Date Closed: 8/4/2005	***30 EAST 3RD ST***	***ENE 1/4 - 1/2 (0.304 mi.)***	***374***	***1266***
UNDER GROUND TTF Date Closed: 8/18/2009	457 BROOME ST	WSW 1/4 - 1/2 (0.305 mi.)	CA375	1269
NATIVITY PARISH Date Closed: 3/3/2003	***44 SECOND AVENUE***	***E 1/4 - 1/2 (0.313 mi.)***	***CB376***	***1270***
359-369 BROOM STREET Date Closed: 9/25/1995	***369 BROOM ST***	***S 1/4 - 1/2 (0.314 mi.)***	***377***	***1273***
CLOSED-LACKOF RECENT INFO Date Closed: 3/14/2003 Date Closed: 3/13/2003	***49 SOUTH 2ND STREET***	***E 1/4 - 1/2 (0.314 mi.)***	***CB378***	***1275***
ADAMS & ADAMS Date Closed: 4/16/2007	***476 BROOME STREET***	***WSW 1/4 - 1/2 (0.321 mi.)***	***379***	***1279***
166 MULBERRY STREET	***166 MULBERRY STREET***	***S 1/4 - 1/2 (0.336 mi.)***	***380***	***1284***
390 WEST BROADWAY Date Closed: 12/16/2003	***390 WEST BROADWAY***	***W 1/4 - 1/2 (0.339 mi.)***	***381***	***1286***
RESIDENTIAL	91 EAST 4TH STREET	ENE 1/4 - 1/2 (0.344 mi.)	CC382	1290
91 EAST 4TH ST Date Closed: 7/27/2004	91 EAST 4TH ST	ENE 1/4 - 1/2 (0.344 mi.)	CC383	1292
Not reported Date Closed: 4/9/2002	***171 SULLIVAN ST***	***NW 1/4 - 1/2 (0.350 mi.)***	***384***	***1293***
CONSTRUCTION SITE Date Closed: 2/21/2006	40 MERCER STREET	SW 1/4 - 1/2 (0.357 mi.)	385	1298
34 EAST 1ST STREET Date Closed: 3/3/2003	***BTWN 1ST AND SECOND***	***E 1/4 - 1/2 (0.362 mi.)***	***386***	***1299***
COMMERCIAL BUILDING Date Closed: 12/12/1996	***225 CENTER ST***	***SSW 1/4 - 1/2 (0.363 mi.)***	***387***	***1302***
NY UNIVERSITY Date Closed: 5/20/2002	WEST 3RD ST/THOMPSON ST	NNW 1/4 - 1/2 (0.370 mi.)	388	1304

EXECUTIVE SUMMARY

Lower Elevation	Address	Direction / Distance	Map ID	Page
335 BROOME STREET Date Closed: 11/19/1993	***335 BROOME STREET***	***SSE 1/4 - 1/2 (0.376 mi.)***	***389***	***1306***
11 WAVERLY ASSOC Date Closed: 11/21/2005	***11 WAVERLY PL***	***NNE 1/4 - 1/2 (0.379 mi.)***	***390***	***1308***
Not reported Date Closed: 11/23/1998	***33 GREENE ST***	***WSW 1/4 - 1/2 (0.389 mi.)***	***391***	***1311***
W & J GARAGE Date Closed: 6/20/2000 Date Closed: 7/7/2000	***360 WEST BROADWAY***	***WSW 1/4 - 1/2 (0.395 mi.)***	***CD393***	***1315***
Not reported Date Closed: 7/22/2002	2 KING ST	WNW 1/4 - 1/2 (0.395 mi.)	394	1325
NYU FACILITY Date Closed: 8/11/2003	***7-13 WASHINGTON SQUARE***	***N 1/4 - 1/2 (0.400 mi.)***	***396***	***1329***
MELTZER-HERNANDEZ (GOMPERS) Date Closed: 4/20/1995 Date Closed: 6/21/1995 **Additional key fields are available in the Map Findings section*	***189 ALLEN STREET (HERNA***	***ESE 1/4 - 1/2 (0.402 mi.)***	***397***	***1332***
HITCHINGS RES Date Closed: 5/20/1999	***87 EAST 2ND ST***	***E 1/4 - 1/2 (0.408 mi.)***	***398***	***1343***
GOING AWAY LCC Date Closed: 7/27/2005	22 MERCER STREET	SW 1/4 - 1/2 (0.408 mi.)	399	1345
54-62 COOPERS SQUARE Date Closed: 5/10/1999	***62 COOPERS SQUARE***	***NNE 1/4 - 1/2 (0.413 mi.)***	***CE400***	***1347***
MOBIL S/S Date Closed: 4/9/1990	***140-52 6TH AVE***	***W 1/4 - 1/2 (0.420 mi.)***	***CF401***	***1349***
ONE PR TRUCK Date Closed: 11/22/1986	***61-80 GRAND AVE***	***WSW 1/4 - 1/2 (0.424 mi.)***	***CG403***	***1356***
APT. BUILDING Date Closed: 3/11/2008	92 -96 ELIZABETH ST	S 1/4 - 1/2 (0.424 mi.)	CH404	1359
Not reported Date Closed: 1/23/2004	***91 EAST 3RD ST***	***E 1/4 - 1/2 (0.429 mi.)***	***405***	***1360***
COMERCIAL PROPERTY Date Closed: 3/6/2006	155 6TH AVE	W 1/4 - 1/2 (0.430 mi.)	CF406	1363
BUILDING SERVICES HQ Date Closed: 2/18/2005	***58-52 GRAND AVENUE***	***WSW 1/4 - 1/2 (0.430 mi.)***	***CG407***	***1364***
MELZER-HERNANDEZ (GOMPERS) Date Closed: 4/7/1997 Date Closed: 7/7/2009 **Additional key fields are available in the Map Findings section*	***94 EAST 1ST STREET (MEL***	***ESE 1/4 - 1/2 (0.431 mi.)***	***408***	***1367***
88 ELIZABETH ST Date Closed: 3/18/2003	***88 ELIZABETH ST***	***S 1/4 - 1/2 (0.433 mi.)***	***CH409***	***1382***
SPRING AMERICA Date Closed: 1/4/1995	***161 6TH AVENUE***	***W 1/4 - 1/2 (0.435 mi.)***	***410***	***1384***
APARTMENT Date Closed: 5/25/2011	126 MACDOUGAL ST	NNW 1/4 - 1/2 (0.435 mi.)	411	1387
NEW YORK UNIVERSITY Date Closed: 5/15/1995	***1ST AVE/30TH-33RD STS.***	***N 1/4 - 1/2 (0.436 mi.)***	***412***	***1388***

EXECUTIVE SUMMARY

Lower Elevation	Address	Direction / Distance	Map ID	Page
NYU Date Closed: 7/27/2005	111 2ND AVENUE	ENE 1/4 - 1/2 (0.455 mi.)	CJ415	1396
NYU - TTF Date Closed: 7/6/2010	111 2ND AVE	ENE 1/4 - 1/2 (0.455 mi.)	CJ416	1398
247 GRAND STREET Date Closed: 4/13/1994	***247 GRAND STREET***	***SSE 1/4 - 1/2 (0.456 mi.)***	***417***	***1400***
PROSPERITY SERVICE CORP Date Closed: 3/3/2003	***104 FORSYTHE ST***	***SSE 1/4 - 1/2 (0.459 mi.)***	***CI418***	***1403***
LITTLE RED SCHOOL HOUSE Date Closed: 6/30/2006	272 6TH AVENUE	NW 1/4 - 1/2 (0.465 mi.)	419	1405
APARTMENT BLDG Date Closed: 7/14/2003	***115 ALLEN ST***	***SE 1/4 - 1/2 (0.470 mi.)***	***420***	***1407***
LITTLE RED SCHOOL HOUSE Date Closed: 7/24/2003	40 CHARLTON STREET	WNW 1/4 - 1/2 (0.471 mi.)	421	1411
APARTMENT BUILDING Date Closed: 4/14/1997	***6 BEDFORD ST***	***NW 1/4 - 1/2 (0.478 mi.)***	***423***	***1413***
RESIDENCE Date Closed: 8/22/2003	***51 E 7TH ST***	***ENE 1/4 - 1/2 (0.479 mi.)***	***CJ424***	***1415***
Not reported Date Closed: 2/29/2000	***51 EAST 7TH ST***	***ENE 1/4 - 1/2 (0.482 mi.)***	***425***	***1418***
24 ST MARKS PLACE Date Closed: 6/13/2003	***24 ST MARKS PLACE***	***NE 1/4 - 1/2 (0.491 mi.)***	***427***	***1421***
61 EAST 7TH ST Date Closed: 1/9/2006	***61 EAST 7TH ST***	***ENE 1/4 - 1/2 (0.498 mi.)***	***428***	***1424***

HIST LTANKS: A listing of leaking underground and aboveground storage tanks. The causes of the incidents are tank test failures, tank failures or tank overfills. In 2002, the Department of Environmental Conservation stopped providing updates to its original Spills Information Database. This database includes fields that are no longer available from the NYDEC as of January 1, 2002. Current information may be found in the NY LTANKS database.

A review of the HIST LTANKS list, as provided by EDR, and dated 01/01/2002 has revealed that there are 62 HIST LTANKS sites within approximately 0.5 miles of the target property.

Equal/Higher Elevation	Address	Direction / Distance	Map ID	Page
295 LAFAYETTE ST. Date Closed: 01/21/94	***295 LAFAYETTE ST.***	***ENE 0 - 1/8 (0.027 mi.)***	***C4***	***42***
PARKING GARAGE Date Closed: / /	***610 BROADWAY***	***NNW 0 - 1/8 (0.074 mi.)***	***J50***	***176***
AMOCO GAS STATION Date Closed: 07/11/01	***620 BROADWAY***	***N 0 - 1/8 (0.089 mi.)***	***N66***	***251***
303 ELIZABETH STREET Date Closed: 11/16/92	***303 ELIZABETH STREET***	***E 1/8 - 1/4 (0.137 mi.)***	***AB153***	***531***
303 ELIZABETH STREET Date Closed: 11/19/92	303 ELIZABETH STREET	E 1/8 - 1/4 (0.137 mi.)	AB154	535
DOWNTOWN AUTOMOTIVE INC Date Closed: / /	326 BOWERY ST	ENE 1/8 - 1/4 (0.209 mi.)	BI284	872

EXECUTIVE SUMMARY

Equal/Higher Elevation	Address	Direction / Distance	Map ID	Page
321 BOWERY COURT LLC Date Closed: / /	321 BOWERY STREET	ENE 1/8 - 1/4 (0.215 mi.)	BG292	906
371 LAFAYETTE ST. Date Closed: / /	***371 LAFAYETTE ST.***	***NE 1/8 - 1/4 (0.227 mi.)***	***BK323***	***1104***
30 EAST 4TH STREET Date Closed: 05/19/95	***30 EAST 4TH STREET***	***NE 1/4 - 1/2 (0.268 mi.)***	***361***	***1233***
GAS STATION Date Closed: 06/11/96	***24 SECOND AVE***	***E 1/4 - 1/2 (0.280 mi.)***	***BY366***	***1242***
Not reported Date Closed: / /	***704 BROADWAY***	***NNE 1/4 - 1/2 (0.292 mi.)***	***368***	***1247***
183 CHRYSTIE STREET Date Closed: 11/29/95	***183 CHRYSTIE STREET***	***SE 1/4 - 1/2 (0.300 mi.)***	***BZ371***	***1253***
183 CHRISTIE STREET Date Closed: 11/22/96	***183 CHRISTIE STREET***	***SE 1/4 - 1/2 (0.300 mi.)***	***BZ372***	***1257***
APARTMENT COMPLEX Date Closed: 12/30/96	***434 LAFAYETTE ST***	***NE 1/4 - 1/2 (0.399 mi.)***	***CE395***	***1327***
106 FORSYTH ST Date Closed: 12/06/95	***106 FORSYTH ST***	***SSE 1/4 - 1/2 (0.453 mi.)***	***CI413***	***1391***
106 FORSYTH STREET Date Closed: 12/13/96	106 FORSYTH STREET	SSE 1/4 - 1/2 (0.453 mi.)	CI414	1395

Lower Elevation	Address	Direction / Distance	Map ID	Page
AMOCO Date Closed: / /	***62 PRINCE STREET***	***SSW 0 - 1/8 (0.075 mi.)***	***L55***	***194***
636 BROADWAY Date Closed: 04/28/97	***636 BROADWAY***	***N 0 - 1/8 (0.118 mi.)***	***S122***	***420***
165 MERCER ST Date Closed: 05/28/96	***165 MERCER ST***	***WNW 0 - 1/8 (0.119 mi.)***	***V123***	***427***
Not reported Date Closed: / /	77 BLEECKER ST	N 1/8 - 1/4 (0.130 mi.)	S140	499
APARTMENT Date Closed: 02/10/99	***648 BROADWAY***	***N 1/8 - 1/4 (0.137 mi.)***	***AC155***	***536***
EXXONMOBIL Date Closed: 10/05/88	***37 WEST HOUSTON ST***	***NW 1/8 - 1/4 (0.144 mi.)***	***AG164***	***561***
109 PRINCE ST Date Closed: / /	***109 PRINCE ST***	***W 1/8 - 1/4 (0.174 mi.)***	***AK224***	***741***
COMM/RES BUILDING Date Closed: 10/12/92	***114 MERCER ST***	***WSW 1/8 - 1/4 (0.182 mi.)***	***AN245***	***787***
66 CROSBY ST/MANHATTAN Date Closed: 02/27/89	***66 CROSBY STREET***	***SW 1/8 - 1/4 (0.201 mi.)***	***BC270***	***844***
512 BROADWAY Date Closed: 03/25/94	***512 BROADWAY***	***SW 1/8 - 1/4 (0.223 mi.)***	***BF309***	***961***
NYU CENTRAL PLANT Date Closed: 08/21/01	***251 MERCER STREET***	***N 1/8 - 1/4 (0.227 mi.)***	***BO318***	***988***
WORK SPACE INC. Date Closed: / /	***106 SP5RING ST***	***WSW 1/8 - 1/4 (0.240 mi.)***	***BN342***	***1164***

EXECUTIVE SUMMARY

Lower Elevation	Address	Direction / Distance	Map ID	Page
105 WOOSTER STREET Date Closed: / /	***105 WOOSTER STREET***	***W 1/8 - 1/4 (0.248 mi.)***	***BW354***	***1194***
SPRING STREET ASSOCIATES Date Closed: 06/09/00	***131-137 SPRING ST***	***WSW 1/4 - 1/2 (0.252 mi.)***	***BU359***	***1228***
179 MULBERRY ST Date Closed: 06/19/95	***179 MULBERRY ST***	***S 1/4 - 1/2 (0.272 mi.)***	***362***	***1236***
20 EAST 3RD STREET Date Closed: / /	***30 EAST 3RD ST***	***ENE 1/4 - 1/2 (0.304 mi.)***	***374***	***1266***
NATIVITY PARISH Date Closed: / /	***44 SECOND AVENUE***	***E 1/4 - 1/2 (0.313 mi.)***	***CB376***	***1270***
359-369 BROOM STREET Date Closed: 09/25/95	***369 BROOM ST***	***S 1/4 - 1/2 (0.314 mi.)***	***377***	***1273***
CLOSED-LACKOF RECENT INFO Date Closed: / /	***49 SOUTH 2ND STREET***	***E 1/4 - 1/2 (0.314 mi.)***	***CB378***	***1275***
Not reported Date Closed: / /	***171 SULLIVAN ST***	***NW 1/4 - 1/2 (0.350 mi.)***	***384***	***1293***
34 EAST 1ST STREET Date Closed: / /	***BTWN 1ST AND SECOND***	***E 1/4 - 1/2 (0.362 mi.)***	***386***	***1299***
COMMERCIAL BUILDING Date Closed: 12/12/96	***225 CENTER ST***	***SSW 1/4 - 1/2 (0.363 mi.)***	***387***	***1302***
335 BROOME STREET Date Closed: 11/19/93	***335 BROOME STREET***	***SSE 1/4 - 1/2 (0.376 mi.)***	***389***	***1306***
11 WAVERLY ASSOC Date Closed: / /	***11 WAVERLY PL***	***NNE 1/4 - 1/2 (0.379 mi.)***	***390***	***1308***
Not reported Date Closed: 11/23/98	***33 GREENE ST***	***WSW 1/4 - 1/2 (0.389 mi.)***	***391***	***1311***
356-360 WEST BROADWAY Date Closed: 07/07/00	360 WEST BROADWAY	WSW 1/4 - 1/2 (0.395 mi.)	CD392	1314
W & J GARAGE Date Closed: 06/20/00	***360 WEST BROADWAY***	***WSW 1/4 - 1/2 (0.395 mi.)***	***CD393***	***1315***
NYU FACILITY Date Closed: / /	***7-13 WASHINGTON SQUARE***	***N 1/4 - 1/2 (0.400 mi.)***	***396***	***1329***
MELTZER-HERNANDEZ (GOMPERS) Date Closed: 04/20/95 Date Closed: 04/20/95 **Additional key fields are available in the Map Findings section*	***189 ALLEN STREET (HERNA***	***ESE 1/4 - 1/2 (0.402 mi.)***	***397***	***1332***
HITCHINGS RES Date Closed: 05/20/99	***87 EAST 2ND ST***	***E 1/4 - 1/2 (0.408 mi.)***	***398***	***1343***
54-62 COOPERS SQUARE Date Closed: 05/10/99	***62 COOPERS SQUARE***	***NNE 1/4 - 1/2 (0.413 mi.)***	***CE400***	***1347***
MOBIL S/S Date Closed: 04/09/90	***140-52 6TH AVE***	***W 1/4 - 1/2 (0.420 mi.)***	***CF401***	***1349***
ONE PR TRUCK Date Closed: 11/22/86	***61-80 GRAND AVE***	***WSW 1/4 - 1/2 (0.424 mi.)***	***CG403***	***1356***
Not reported Date Closed: / /	***91 EAST 3RD ST***	***E 1/4 - 1/2 (0.429 mi.)***	***405***	***1360***
BUILDING SERVICES HQ Date Closed: / /	***58-52 GRAND AVENUE***	***WSW 1/4 - 1/2 (0.430 mi.)***	***CG407***	***1364***

Lower Elevation	Address	Direction / Distance	Map ID	Page
MELZER-HERNANDEZ (GOMPERS)	***94 EAST 1ST STREET (MEL***	***ESE 1/4 - 1/2 (0.431 mi.)***	***408***	***1367***
Date Closed: / /				
Date Closed: 04/07/97				
**Additional key fields are available in the Map Findings section*				
88 ELIZABETH ST	***88 ELIZABETH ST***	***S 1/4 - 1/2 (0.433 mi.)***	***CH409***	***1382***
Date Closed: / /				
SPRING AMERICA	***161 6TH AVENUE***	***W 1/4 - 1/2 (0.435 mi.)***	***410***	***1384***
Date Closed: 01/04/95				
NEW YORK UNIVERSITY	***1ST AVE/30TH-33RD STS.***	***N 1/4 - 1/2 (0.436 mi.)***	***412***	***1388***
Date Closed: 05/15/95				
247 GRAND STREET	***247 GRAND STREET***	***SSE 1/4 - 1/2 (0.456 mi.)***	***417***	***1400***
Date Closed: 04/13/94				
PROSPERITY SERVICE CORP	***104 FORSYTHE ST***	***SSE 1/4 - 1/2 (0.459 mi.)***	***CI418***	***1403***
Date Closed: / /				
APARTMENT BLDG	***115 ALLEN ST***	***SE 1/4 - 1/2 (0.470 mi.)***	***420***	***1407***
Date Closed: / /				
APARTMENT BUILDING	***6 BEDFORD ST***	***NW 1/4 - 1/2 (0.478 mi.)***	***423***	***1413***
Date Closed: 04/14/97				
RESIDENCE	***51 E 7TH ST***	***ENE 1/4 - 1/2 (0.479 mi.)***	***CJ424***	***1415***
Date Closed: / /				
Not reported	***51 EAST 7TH ST***	***ENE 1/4 - 1/2 (0.482 mi.)***	***425***	***1418***
Date Closed: 02/29/00				
24 ST MARKS PLACE	***24 ST MARKS PLACE***	***NE 1/4 - 1/2 (0.491 mi.)***	***427***	***1421***
Date Closed: / /				

State and tribal registered storage tank lists

TANKS: This database contains records of facilities that are or have been regulated under Bulk Storage Program. Tank information for these facilities may not be releasable by the state agency.

A review of the TANKS list, as provided by EDR, and dated 05/09/2012 has revealed that there are 2 TANKS sites within approximately 0.25 miles of the target property.

Equal/Higher Elevation	Address	Direction / Distance	Map ID	Page
C F A CORP OF ILLINOIS	***599 BROADWAY***	***NW 0 - 1/8 (0.064 mi.)***	***I39***	***154***
50 BOND STREET	***50 BOND STREET***	***NE 1/8 - 1/4 (0.175 mi.)***	***AS225***	***744***

UST: The Underground Storage Tank database contains registered USTs. USTs are regulated under Subtitle I of the Resource Conservation and Recovery Act (RCRA). The data come from the Department of Environmental Conservation's Petroleum Bulk Storage (PBS) Database

A review of the UST list, as provided by EDR, and dated 05/09/2012 has revealed that there are 36 UST sites within approximately 0.25 miles of the target property.

Equal/Higher Elevation	Address	Direction / Distance	Map ID	Page
BP LAFAYETTE	***21 EAST HOUSTON STREET***	***NE 0 - 1/8 (0.032 mi.)***	***C11***	***70***
ST PATRICKS YOUTH CENTER	***268 MULBERRY ST***	***SE 0 - 1/8 (0.051 mi.)***	***G27***	***123***

EXECUTIVE SUMMARY

Equal/Higher Elevation	Address	Direction / Distance	Map ID	Page
ST PATRICK'S CHURCH	***264 MULBERRY ST***	***SE 0 - 1/8 (0.053 mi.)***	***G28***	***126***
AMOCO SERVICE STATION #13410	***610 BROADWAY***	***NNW 0 - 1/8 (0.076 mi.)***	***J58***	***207***
ISE REALTY GROUP, INC.	623 BROADWAY	N 0 - 1/8 (0.095 mi.)	N81	292
OUR LADY OF LORETO R.C. CHURCH	***309 ELIZABETH ST***	***E 1/8 - 1/4 (0.137 mi.)***	***AB152***	***528***
PLANNED PARENTHOOD OF NEW YORK	26 BLEECKER STREET	ENE 1/8 - 1/4 (0.143 mi.)	AF162	556
LAFAYETTE WOMEN SHELTER	***350 LAFAYETTE STREET***	***NE 1/8 - 1/4 (0.165 mi.)***	***AH193***	***650***
A&P SERVICE STATION	***8 BOND ST***	***NNE 1/8 - 1/4 (0.165 mi.)***	***AO195***	***657***
10-12 BOND STREET PERTNERS, LL	10 BOND STREET	NNE 1/8 - 1/4 (0.165 mi.)	AO196	664
ST PATRICK'S SCHOOL	***233 MOTT ST***	***SSE 1/8 - 1/4 (0.165 mi.)***	***AP198***	***670***
PENSKE TRUCK LEASING CO.,L.P.	***23 BOND STREET***	***NE 1/8 - 1/4 (0.166 mi.)***	***AH200***	***673***
1 BOND STREET	***1 BOND ST***	***NNE 1/8 - 1/4 (0.167 mi.)***	***AO206***	***694***
35 BOND STREET	39 BOND STREET	NE 1/8 - 1/4 (0.170 mi.)	AS213	714
229 MOTT STREET	***229 MOTT STREET***	***SSE 1/8 - 1/4 (0.172 mi.)***	***AP218***	***725***
317 BOWERY	317 BOWERY	E 1/8 - 1/4 (0.209 mi.)	BG282	868
DOWNTOWN AUTOMOTIVE, INC.	***326 BOWERY***	***ENE 1/8 - 1/4 (0.209 mi.)***	***BI285***	***874***
NEW MUSEUM OF CONTEMPORARY ART	235 BOWERY	SE 1/8 - 1/4 (0.224 mi.)	BL315	975
231 CENTRE STREET ASSOCIATES	***371 LAFAYETTE ST***	***NE 1/8 - 1/4 (0.227 mi.)***	***BK324***	***1107***
335 BOWERY OPERATING CORP	***335 BOWERY***	***ENE 1/8 - 1/4 (0.238 mi.)***	***341***	***1143***

Lower Elevation	Address	Direction / Distance	Map ID	Page
594 BROADWAY	***594 BROADWAY***	***WNW 0 - 1/8 (0.061 mi.)***	***E31***	***136***
270 LAFAYETTE LLC	270 LAFAYETTE STREET	SSW 0 - 1/8 (0.073 mi.)	L46	169
BROAD PRINCE REALTY CORP.	580 BROADWAY	W 0 - 1/8 (0.074 mi.)	K47	171
REGINA AUTO SERVICE STATION	***62 PRINCE STREET***	***SSW 0 - 1/8 (0.075 mi.)***	***L56***	***197***
LADDER COMPANY 20	253 LAFAYETTE STREET	SSW 0 - 1/8 (0.118 mi.)	W121	415
MERCER PARKING GARAGE, CORPORA	***165 MERCER ST***	***WNW 0 - 1/8 (0.119 mi.)***	***V124***	***430***
SCHOLASTIC INC.	***557 BROADWAY***	***WSW 0 - 1/8 (0.122 mi.)***	***Y128***	***444***
555 BROADWAY	555 BROADWAY	WSW 1/8 - 1/4 (0.126 mi.)	Y136	491
BLEECKER TOWER TENANTS CORP	644 BROADWAY	N 1/8 - 1/4 (0.131 mi.)	S144	506
MOBIL 17-KHB	***37 WEST HOUSTON STREET***	***NW 1/8 - 1/4 (0.144 mi.)***	***AG165***	***568***
57 SPRING STREET ASSOC LLC	57 SPRING STREET	SSW 1/8 - 1/4 (0.178 mi.)	AT236	768
S LINZER	225 LAFAYETTE ST	SSW 1/8 - 1/4 (0.188 mi.)	AT255	809
N Y U	4 WASHINGTON SQUARE VIL	NNW 1/8 - 1/4 (0.195 mi.)	263	828
PRINCE WOOSTER CORP	133 WOOSTER STREET	WNW 1/8 - 1/4 (0.213 mi.)	BH289	899
515 BROADWAY CORP	515 BROADWAY	SW 1/8 - 1/4 (0.222 mi.)	BF306	953
NEW YORK UNIVERSITY - CENTRAL	***251 MERCER STREET***	***N 1/8 - 1/4 (0.227 mi.)***	***BO321***	***1078***

CBS UST: Chemical Bulk Storage Database. Registration data collected as required by 6 NYCRR Part 596. It includes facilities storing hazardous substances listed in 6 NYCRR Part 597, in aboveground tanks with capacities of 185 gallons or greater, and/or in underground tanks of any size. Includes facilities registered (and closed) since effective date of CBS regulations (July 15, 1988) through the date request is processed.

A review of the CBS UST list, as provided by EDR, and dated 01/01/2002 has revealed that there is 1 CBS UST site within approximately 0.25 miles of the target property.

Lower Elevation	Address	Direction / Distance	Map ID	Page
COLES SPORTS CENTER	***181 MERCER STREET***	***WNW 0 - 1/8 (0.113 mi.)***	***V106***	***365***

EXECUTIVE SUMMARY

AST: The Aboveground Storage Tank database contains registered ASTs. The data come from the Department of Environmental Conservation's Petroleum Bulk Storage (PBS) Database.

A review of the AST list, as provided by EDR, and dated 05/09/2012 has revealed that there are 134 AST sites within approximately 0.25 miles of the target property.

Equal/Higher Elevation	Address	Direction / Distance	Map ID	Page
PUCK BUILDING	***295 LAFAYETTE ST***	***ENE 0 - 1/8 (0.027 mi.)***	***C5***	***45***
DEMAIMON CORP	***159 CROSBY ST***	***NNE 0 - 1/8 (0.046 mi.)***	***D24***	***115***
298 MULBERRY STREET	298 MULBERRY STREET	E 0 - 1/8 (0.056 mi.)	H29	132
600 BROADWAY	600 BROADWAY	NW 0 - 1/8 (0.064 mi.)	I40	158
304 MULBERRY STREET	304 MULBERRY STREET	ENE 0 - 1/8 (0.067 mi.)	H44	166
CABLE BUILDING	***611 BROADWAY***	***NNW 0 - 1/8 (0.079 mi.)***	***J62***	***242***
285 MOTT ST	***285 MOTT ST***	***ESE 0 - 1/8 (0.091 mi.)***	***P70***	***271***
55 HOUSTON REALTY LLC	55 EAST HOUSTON ST.	E 0 - 1/8 (0.091 mi.)	Q71	274
ALMARK HOLDING	284 MOTT STREET	ESE 0 - 1/8 (0.092 mi.)	P72	276
MOKLAM ENTERPRISES INC	622 BROADWAY	N 0 - 1/8 (0.093 mi.)	N74	281
325 LAFAYETTE TENANTS CORP	325/331 LAFAYETTE STREE	NE 0 - 1/8 (0.098 mi.)	O87	304
SCHULMANN PROPERTIES INTERNATI	***302 MOTT STREET***	***E 0 - 1/8 (0.099 mi.)***	***Q90***	***312***
NEW MOTT APT COR	***316 MOTT ST***	***E 0 - 1/8 (0.103 mi.)***	***Q97***	***330***
252 MOTT STREET	252 MOTT STREET	SE 0 - 1/8 (0.113 mi.)	107	370
40 44 PRINCE ST	40 PRINCE STREET	SSE 0 - 1/8 (0.113 mi.)	U108	375
49 BLEECKER ST	***49 BLEECKER ST***	***NE 0 - 1/8 (0.114 mi.)***	***O111***	***380***
65 BLEECKER STREET	***65 BLEECKER STREET***	***NNE 0 - 1/8 (0.116 mi.)***	***T115***	***396***
ZODIAC INC	***307 MOTT ST***	***ENE 0 - 1/8 (0.121 mi.)***	***127***	***441***
GLOBE STORAGE & MOVING CO., IN	32-36 BLEECKER STREET	ENE 0 - 1/8 (0.122 mi.)	Z129	454
33 BLEECKER STREET CORP.	33 BLEECKER STREET	ENE 1/8 - 1/4 (0.134 mi.)	Z147	513
268 ELIZABETH ST	***268 ELIZABETH ST***	***ESE 1/8 - 1/4 (0.135 mi.)***	***AA148***	***515***
SOHO COURT	***301 ELIZABETH STREET***	***E 1/8 - 1/4 (0.135 mi.)***	***AB150***	***521***
262 ELIZABETH ST	***262 ELIZABETH ST***	***ESE 1/8 - 1/4 (0.136 mi.)***	***AA151***	***524***
250 ELIZABETH STREET	250 ELIZABETH STREET	SE 1/8 - 1/4 (0.142 mi.)	AE159	545
232 ELIZABETH STREET	232 ELIZABETH STREET	SE 1/8 - 1/4 (0.157 mi.)	AL182	624
233 ELIZABETH STREET	233 ELIZABETH STREET	SE 1/8 - 1/4 (0.157 mi.)	AL183	626
17-19 BLEECKER STREET, LLC.	17-19 BLEECKER STREET	ENE 1/8 - 1/4 (0.159 mi.)	AF185	632
17 PRINCE L.L.C.	***229 ELIZABETH ST***	***SE 1/8 - 1/4 (0.161 mi.)***	***AL188***	***638***
SAINT PATRICK CONVENT + SCHOOL	233 MOTT STREET	SSE 1/8 - 1/4 (0.165 mi.)	AP197	667
PENSKE TRUCK LEASING CO.,L.P.	***23 BOND STREET***	***NE 1/8 - 1/4 (0.166 mi.)***	***AH200***	***673***
KAMPO CULTURAL CENTER INC	***31 BOND STREET***	***NE 1/8 - 1/4 (0.168 mi.)***	***AS209***	***703***
HOP YICK COMPANY INC	***231 MOTT STREET***	***SSE 1/8 - 1/4 (0.169 mi.)***	***AP211***	***709***
42 BOND ST	42 BOND ST	NE 1/8 - 1/4 (0.172 mi.)	AS217	723
GREENWICH HOUSE INC.	312 BOWERY	E 1/8 - 1/4 (0.190 mi.)	AZ257	812
G. LAROSA & SON LAROSA BAKERY	209 ELIZABETH STREET	SSE 1/8 - 1/4 (0.190 mi.)	AX258	814
208-210 ELIZABETH STREET	208-210 ELIZABETH STREE	SSE 1/8 - 1/4 (0.193 mi.)	AX260	819
676 BROADWAY	***676 BROADWAY***	***NNE 1/8 - 1/4 (0.200 mi.)***	***AU268***	***838***
213 MOTT STREET	213 MOTT STREET	S 1/8 - 1/4 (0.203 mi.)	AY274	852
202 ELIZABETH STREET	202 ELIZABETH STREET	SSE 1/8 - 1/4 (0.204 mi.)	BD275	854
CVPII LLC CHRYSTIE PLACE II	5 EAST 1ST STREET	E 1/8 - 1/4 (0.206 mi.)	AZ276	856
198 ELIZABETH ST	***198 ELIZABETH ST***	***SSE 1/8 - 1/4 (0.213 mi.)***	***BD291***	***903***
Z. BUILDING CORP.	680 BROADWAY	NNE 1/8 - 1/4 (0.215 mi.)	BJ293	907
3 GREAT JONES TENANTS CORP.	3 GREAT JONES STREET	NNE 1/8 - 1/4 (0.217 mi.)	297	918
MARTIN OPERATION CORP.	41 GREAT JONES STREET	NE 1/8 - 1/4 (0.219 mi.)	BM301	925
43 GREAT JONES STREET	43 GREAT JONES STREET	NE 1/8 - 1/4 (0.220 mi.)	BM302	927
30 GREAT JONES ST	***30 GREAT JONES ST***	***NE 1/8 - 1/4 (0.221 mi.)***	***BM303***	***929***
AVALON BOWERY PLACE I	11 EAST FIRST STREET	E 1/8 - 1/4 (0.222 mi.)	307	955
682 TENANT CORP.	***682 BROADWAY***	***NNE 1/8 - 1/4 (0.223 mi.)***	***BJ308***	***957***
FDNY - ENG 33	42 GREAT JONES ST	NE 1/8 - 1/4 (0.224 mi.)	BM311	969
684 OWNERS CORPORATION	***684 BROADWAY***	***NNE 1/8 - 1/4 (0.224 mi.)***	***BJ316***	***979***
RESIDENCE	***48 GREAT JONES STREET***	***NE 1/8 - 1/4 (0.225 mi.)***	***BM317***	***984***

EXECUTIVE SUMMARY

Equal/Higher Elevation	Address	Direction / Distance	Map ID	Page
NEW MUSEUM OF CONTEMPORARY ART	231 BOWERY	SE 1/8 - 1/4 (0.229 mi.)	BL327	1119
2022 REALTY INC	218-220 BOWERY	SE 1/8 - 1/4 (0.231 mi.)	BP329	1124
SALVATION ARMY BOOTH HOUSE II	***225 BOWERY***	***SE 1/8 - 1/4 (0.237 mi.)***	***BP340***	***1140***
380 LAFAYETTE STREET	380 LAFAYETTE STREET	NE 1/8 - 1/4 (0.241 mi.)	BK344	1169
14 SPRING ST	14 SPRING STREET	SSE 1/8 - 1/4 (0.244 mi.)	BR347	1173

Lower Elevation	Address	Direction / Distance	Map ID	Page
THE 285 LAFAYETTE STREET CONDO	285 LAFAYETTE STREET	S 0 - 1/8 (0.032 mi.)	B14	91
LAFAYETTE STUDIOS CORP	284 LAFAYETTE STREET	S 0 - 1/8 (0.036 mi.)	B19	103
584 BROADWAY, LLC	584 BROADWAY	W 0 - 1/8 (0.043 mi.)	E21	106
112 CROSBY STREET	***112 CROSBY STREET***	***SW 0 - 1/8 (0.049 mi.)***	***F25***	***118***
595 BROADWAY	***595 BROADWAY***	***WNW 0 - 1/8 (0.062 mi.)***	***I36***	***146***
ARNOLD INDUSTRIES	591-93 BROADWAY	WNW 0 - 1/8 (0.063 mi.)	E37	149
ST. PATRICK'S RECTORY	263 MULBERRY STREET	SSE 0 - 1/8 (0.074 mi.)	M51	184
57 PRINCE ST	***57 PRINCE ST***	***SSW 0 - 1/8 (0.076 mi.)***	***L59***	***225***
55 PRINCE STREET ASSOCIATES	55 PRINCE STREET	S 0 - 1/8 (0.079 mi.)	L61	240
265 LAFAYETTE ST. ASSOC	265 LAFAYETTE ST	SSW 0 - 1/8 (0.088 mi.)	L63	245
50 PRINCE ST	***50 PRINCE ST***	***S 0 - 1/8 (0.089 mi.)***	***M67***	***255***
49 PRINCE ST	49 PRINCE STREET	S 0 - 1/8 (0.092 mi.)	M73	278
625 BROADWAY	***625 BROADWAY***	***N 0 - 1/8 (0.098 mi.)***	***N89***	***308***
627 BROADWAY	***627 BROADWAY***	***N 0 - 1/8 (0.102 mi.)***	***N93***	***318***
628 BROADWAY, SUITE 500	628 BROADWAY	N 0 - 1/8 (0.103 mi.)	N96	328
565 BROADWAY	***565 BROADWAY***	***WSW 0 - 1/8 (0.105 mi.)***	***R98***	***333***
632 BROADWAY	***632 BROADWAY***	***N 0 - 1/8 (0.110 mi.)***	***S99***	***337***
560 BROADWAY	***560 BROADWAY***	***WSW 0 - 1/8 (0.112 mi.)***	***R104***	***359***
247 MULBERRY ST. CO., LLC	247 MULBERRY STREET C/O	S 0 - 1/8 (0.112 mi.)	U105	363
SINGER STUDIO CORP	561 BROADWAY	WSW 0 - 1/8 (0.113 mi.)	R109	377
242 MULBERRY STREET CORP.	***242 MULBERRY STREET***	***S 0 - 1/8 (0.116 mi.)***	***U113***	***386***
636 BROADWAY ASSOCIATES	636 BROADWAY	N 0 - 1/8 (0.117 mi.)	S116	399
591-593 BROADWAY	166 MERCER STREET	WNW 0 - 1/8 (0.118 mi.)	V118	403
LADDER COMPANY 20	***253 LAFAYETTE STREET***	***SSW 0 - 1/8 (0.118 mi.)***	***W120***	***408***
640 REALTY & 86 REALTY LLC-TIC	640 BROADWAY	N 0 - 1/8 (0.125 mi.)	S132	458
SOHO CONDOMINIUMS	90 PRINCE STREET	W 1/8 - 1/4 (0.126 mi.)	133	460
LORD SHIVAS PROPERTIES LLC	152 MERCER STREET	W 1/8 - 1/4 (0.127 mi.)	X138	494
77 BLEECKER ST CORP	77 BLEECKER STREET	N 1/8 - 1/4 (0.130 mi.)	S141	500
CITY STUDIOS, INC.	248 LAFAYETTE STREET	SSW 1/8 - 1/4 (0.131 mi.)	W142	502
550 556 BROADWAY SUB BASEMENT	***552 BROADWAY***	***WSW 1/8 - 1/4 (0.134 mi.)***	***Y146***	***510***
FRANMAR INFANTS WEAR, INC.	648 BROADWAY	N 1/8 - 1/4 (0.138 mi.)	AC156	539
88 BLEECKER ST OWNERS INC	88 BLEECKER ST	N 1/8 - 1/4 (0.139 mi.)	AD158	542
CONSOLIDATED EDISON	***546 BROADWAY***	***WSW 1/8 - 1/4 (0.143 mi.)***	***Y161***	***548***
547 BROADWAY	***547 BROADWAY***	***WSW 1/8 - 1/4 (0.144 mi.)***	***Y163***	***558***
652 BROADWAY	***652 BROADWAY***	***N 1/8 - 1/4 (0.145 mi.)***	***AC167***	***583***
A.L. WEISS	***236 MULBERRY ST***	***S 1/8 - 1/4 (0.146 mi.)***	***168***	***587***
LAFAYETTE STREET APARTMENTS CO	241 LAFAYETTE ST	SSW 1/8 - 1/4 (0.148 mi.)	AI170	592
THE MAPAMA CORPORATION	545 BROADWAY	WSW 1/8 - 1/4 (0.148 mi.)	AJ171	594
SOHO HERITAGE CONDOMINIUM	***102 PRINCE STREET***	***W 1/8 - 1/4 (0.159 mi.)***	***AK184***	***628***
LAFAYETTE ARTIST CORP	***237 LAFAYETTE STREET***	***SSW 1/8 - 1/4 (0.161 mi.)***	***AI187***	***635***
BIG GREENE ASSOC	***123-125 MERCER ST***	***WSW 1/8 - 1/4 (0.164 mi.)***	***AN190***	***643***
CASTIRON COURT CORP	537 BROADWAY	SW 1/8 - 1/4 (0.166 mi.)	AJ202	688
142-144 GREENE ST CORP	***142 GREENE STREET***	***WNW 1/8 - 1/4 (0.167 mi.)***	***AR207***	***698***
233 LAFAYETTE ST	***233 LAFAYETTE ST***	***SSW 1/8 - 1/4 (0.168 mi.)***	***AI210***	***706***
GREENE STREET HOLDING CORP	***132 GREENE STREET***	***W 1/8 - 1/4 (0.171 mi.)***	***AR214***	***716***
219 MULBERRY ST	***219 MULBERRY ST***	***S 1/8 - 1/4 (0.173 mi.)***	***AQ219***	***729***
75 SPRING ST	***75 SPRING ST***	***SW 1/8 - 1/4 (0.173 mi.)***	***AM222***	***736***
SPRING STREET COMPANY L.L.C	***72 SPRING ST***	***SSW 1/8 - 1/4 (0.175 mi.)***	***AM228***	***748***

EXECUTIVE SUMMARY

Lower Elevation	Address	Direction / Distance	Map ID	Page
121 GREENE STREET CONDOMINIUM	121 GREENE STREET	W 1/8 - 1/4 (0.175 mi.)	AR229	751
81 SPRING ST	***81 SPRING ST***	***SW 1/8 - 1/4 (0.176 mi.)***	***AM231***	***754***
IEH CORPORATION	***109 PRINCE STREET***	***W 1/8 - 1/4 (0.177 mi.)***	***AR233***	***762***
F.D.R. INDUSTRIES, INC.	670 BROADWAY	NNE 1/8 - 1/4 (0.178 mi.)	AU237	770
530 BROADWAY	***530 BROADWAY***	***SW 1/8 - 1/4 (0.180 mi.)***	***AW243***	***780***
543 BROADWAY CORP.	114 MERCER STREET	WSW 1/8 - 1/4 (0.181 mi.)	AN244	784
55 SPRING STREET. L.P.	***55 SPRING STREET/BETWEE***	***SSW 1/8 - 1/4 (0.183 mi.)***	***AT246***	***791***
114 PRINCE STREET CORP.	112-114 PRINCE STREET	W 1/8 - 1/4 (0.183 mi.)	AR247	794
PETROLEUM BULK STORAGE	52 SPRING STREET	S 1/8 - 1/4 (0.184 mi.)	AQ248	796
Z & R GOLDSTEIN	529 BROADWAY	SW 1/8 - 1/4 (0.185 mi.)	AW249	798
226 LAFAYETTE STREET COMPANY I	***226 LAFAYETTE STREET***	***SSW 1/8 - 1/4 (0.187 mi.)***	***AT251***	***801***
524 BROADWAY	***524 BROADWAY***	***SW 1/8 - 1/4 (0.193 mi.)***	***AW261***	***821***
96 SPRING ST	***96 SPRING ST***	***WSW 1/8 - 1/4 (0.198 mi.)***	***BB265***	***833***
JUDD FOUNDATION	101 SPRING STREET	WSW 1/8 - 1/4 (0.201 mi.)	BB269	842
SOHO PLAZA CORP.	66 CROSBY STREET	SW 1/8 - 1/4 (0.202 mi.)	BC272	849
155 WOOSTER STREET ASSOC.	155 WOOSTER STREET	WNW 1/8 - 1/4 (0.206 mi.)	BE277	859
KATOVALE REALTY	149 WOOSTER ST	WNW 1/8 - 1/4 (0.207 mi.)	BE278	861
JUDSON HEALTH CENTER	34 SPRING STREET	S 1/8 - 1/4 (0.208 mi.)	280	864
GOOD DEAL REALTY CORP.	141 WOOSTER STREET	WNW 1/8 - 1/4 (0.209 mi.)	BH283	870
525 BROADWAY	***525 BROADWAY***	***SW 1/8 - 1/4 (0.209 mi.)***	***BB286***	***892***
SOHO PLAZA CORP	514 BROADWAY	SW 1/8 - 1/4 (0.216 mi.)	BF294	910
WORKSPACE INC	***93 MERCER STREET/106 SP***	***WSW 1/8 - 1/4 (0.223 mi.)***	***BN310***	***966***
CENTRAL HEATING PLANT	***251 MERCER STREET***	***N 1/8 - 1/4 (0.227 mi.)***	***BO320***	***1071***
NEW YORK UNIVERSITY CENTRAL PL	***251 MERCER STREET***	***N 1/8 - 1/4 (0.227 mi.)***	***BO322***	***1089***
SCHUR MANAGEMENT CO. LTD.	***115 WOOSTER ST***	***W 1/8 - 1/4 (0.230 mi.)***	***328***	***1121***
200 MOTT STREET	200 MOTT STREET	S 1/8 - 1/4 (0.233 mi.)	330	1126
SERENE REALTY	***17 CLEVELAND PL***	***SSW 1/8 - 1/4 (0.234 mi.)***	***BQ331***	***1128***
DAN PATRISSY	***86 KENMARE STREET***	***S 1/8 - 1/4 (0.246 mi.)***	***BV351***	***1178***
105 111 WOOSTER ST	***105 WOOSTER ST***	***W 1/8 - 1/4 (0.249 mi.)***	***BW357***	***1221***
138 PRINCE ST	***138 PRINCE ST***	***WNW 1/8 - 1/4 (0.249 mi.)***	***358***	***1224***

CBS AST: Chemical Bulk Storage Database. Registration data collected as required by 6 NYCRR Part 596. It includes facilities storing hazardous substances listed in 6 NYCRR Part 597, in aboveground tanks with capacities of 185 gallons or greater, and/or in underground tanks of any size. Includes facilities registered (and closed) since effective date of CBS regulations (July 15, 1988) through the date request is processed.

A review of the CBS AST list, as provided by EDR, and dated 01/01/2002 has revealed that there is 1 CBS AST site within approximately 0.25 miles of the target property.

Lower Elevation	Address	Direction / Distance	Map ID	Page
COLES SPORTS CENTER	***181 MERCER STREET***	***WNW 0 - 1/8 (0.113 mi.)***	***V106***	***365***

CBS: These facilities store regulated hazardous substances in aboveground tanks with capacities of 185 gallons or greater, and/or in underground tanks of any size

A review of the CBS list, as provided by EDR, and dated 05/09/2012 has revealed that there is 1 CBS site within approximately 0.25 miles of the target property.

Lower Elevation	Address	Direction / Distance	Map ID	Page
COLES SPORTS CENTER	***181 MERCER STREET***	***WNW 0 - 1/8 (0.113 mi.)***	***V106***	***365***

EXECUTIVE SUMMARY

ADDITIONAL ENVIRONMENTAL RECORDS

Local Lists of Registered Storage Tanks

HIST UST: The Underground Storage Tank database contains registered USTs. USTs are regulated under Subtitle I of the Resource Conservation and Recovery Act (RCRA). The data come from the Department of Environmental Conservation's Petroleum Bulk Storage (PBS) Database

A review of the HIST UST list, as provided by EDR, and dated 01/01/2002 has revealed that there are 38 HIST UST sites within approximately 0.25 miles of the target property.

Equal/Higher Elevation	Address	Direction / Distance	Map ID	Page
BP LAFAYETTE	***21 EAST HOUSTON STREET***	***NE 0 - 1/8 (0.032 mi.)***	***C11***	***70***
ST PATRICKS YOUTH CENTER	***268 MULBERRY ST***	***SE 0 - 1/8 (0.051 mi.)***	***G27***	***123***
ST PATRICK'S CHURCH	***264 MULBERRY ST***	***SE 0 - 1/8 (0.053 mi.)***	***G28***	***126***
AMOCO SERVICE STATION #13410	***610 BROADWAY***	***NNW 0 - 1/8 (0.076 mi.)***	***J58***	***207***
ISE REALTY GROUP, INC.	623 BROADWAY	N 0 - 1/8 (0.095 mi.)	N82	295
49 BLEECKER ST	***49 BLEECKER ST***	***NE 0 - 1/8 (0.114 mi.)***	***O111***	***380***
OUR LADY OF LORETO R.C. CHURCH	***309 ELIZABETH ST***	***E 1/8 - 1/4 (0.137 mi.)***	***AB152***	***528***
LAFAYETTE WOMEN SHELTER	***350 LAFAYETTE STREET***	***NE 1/8 - 1/4 (0.165 mi.)***	***AH193***	***650***
PANORAMIC AUTO SERVICE INC	***10 BOND ST***	***NNE 1/8 - 1/4 (0.165 mi.)***	***AO194***	***653***
A&P SERVICE STATION	***8 BOND ST***	***NNE 1/8 - 1/4 (0.165 mi.)***	***AO195***	***657***
ST PATRICK'S SCHOOL	***233 MOTT ST***	***SSE 1/8 - 1/4 (0.165 mi.)***	***AP198***	***670***
PENSKE TRUCK LEASING CO.,L.P.	***23 BOND STREET***	***NE 1/8 - 1/4 (0.166 mi.)***	***AH200***	***673***
1 BOND STREET	***1 BOND ST***	***NNE 1/8 - 1/4 (0.167 mi.)***	***AO206***	***694***
HOP YICK COMPANY INC	***231 MOTT STREET***	***SSE 1/8 - 1/4 (0.169 mi.)***	***AP211***	***709***
35 BOND STREET	39 BOND ST	NE 1/8 - 1/4 (0.170 mi.)	AS212	713
229 MOTT STREET	***229 MOTT STREET***	***SSE 1/8 - 1/4 (0.172 mi.)***	***AP218***	***725***
DOWNTOWN AUTOMOTIVE, INC.	***326 BOWERY***	***ENE 1/8 - 1/4 (0.209 mi.)***	***BI285***	***874***
231 CENTRE STREET ASSOCIATES	***371 LAFAYETTE ST***	***NE 1/8 - 1/4 (0.227 mi.)***	***BK324***	***1107***
335 BOWERY OPERATING CORP	***335 BOWERY***	***ENE 1/8 - 1/4 (0.238 mi.)***	***341***	***1143***

Lower Elevation	Address	Direction / Distance	Map ID	Page
594 BROADWAY	***594 BROADWAY***	***WNW 0 - 1/8 (0.061 mi.)***	***E31***	***136***
ST PATRICKS RECTORY	263 MULBERRY ST	SSE 0 - 1/8 (0.074 mi.)	M52	188
REGINA AUTO SERVICE STATION	***62 PRINCE STREET***	***SSW 0 - 1/8 (0.075 mi.)***	***L56***	***197***
560 BROADWAY	***560 BROADWAY***	***WSW 0 - 1/8 (0.112 mi.)***	***R104***	***359***
LADDER COMPANY 20	***253 LAFAYETTE STREET***	***SSW 0 - 1/8 (0.118 mi.)***	***W120***	***408***
MERCER PARKING GARAGE, CORPORA	***165 MERCER ST***	***WNW 0 - 1/8 (0.119 mi.)***	***V124***	***430***
SCHOLASTIC INC.	***557 BROADWAY***	***WSW 0 - 1/8 (0.122 mi.)***	***Y128***	***444***
555 BROADWAY	555 BROADWAY	WSW 1/8 - 1/4 (0.126 mi.)	Y134	463
Not reported	***77 BLEECKER ST***	***N 1/8 - 1/4 (0.130 mi.)***	***S139***	***496***
BLEECKER TOWER TENANTS CORP	644 BROADWAY	N 1/8 - 1/4 (0.131 mi.)	S143	504
88 BLEECKER ST OWNERS INC	88 BLEECKER ST	N 1/8 - 1/4 (0.139 mi.)	AD157	541
MOBIL 17-KHB	***37 WEST HOUSTON STREET***	***NW 1/8 - 1/4 (0.144 mi.)***	***AG165***	***568***
BIG GREENE ASSOC	***123-125 MERCER ST***	***WSW 1/8 - 1/4 (0.164 mi.)***	***AN190***	***643***
57 SPRING STREET	57 SPRING STREET	SSW 1/8 - 1/4 (0.178 mi.)	AT235	767
S LINZER & S & PROPERTIES ASSO	225 LAFAYETTE ST	SSW 1/8 - 1/4 (0.188 mi.)	AT254	807
PRINCE WOOSTER CORP	133 WOOSTER STREET	WNW 1/8 - 1/4 (0.213 mi.)	BH290	901
515 BROADWAY CORP	515 BROADWAY	SW 1/8 - 1/4 (0.222 mi.)	BF305	952
CENTRAL HEATING PLANT	***251 MERCER STREET***	***N 1/8 - 1/4 (0.227 mi.)***	***BO320***	***1071***
NEW YORK UNIVERSITY - CENTRAL	***251 MERCER STREET***	***N 1/8 - 1/4 (0.227 mi.)***	***BO321***	***1078***

EXECUTIVE SUMMARY

Records of Emergency Release Reports

NY Spills: Data collected on spills reported to NYSDEC. is required by one or more of the following: Article 12 of the Navigation Law, 6 NYCRR Section 613.8 (from PBS regs), or 6 NYCRR Section 595.2 (from CBS regs). It includes spills active as of April 1, 1986, as well as spills occurring since this date.

A review of the NY Spills list, as provided by EDR, and dated 03/29/2012 has revealed that there are 27 NY Spills sites within approximately 0.125 miles of the target property.

Equal/Higher Elevation	Address	Direction / Distance	Map ID	Page
COMMERCIAL BUILDING Date Closed: 11/27/2007	136 CROSBY STREET	NNW 0 - 1/8 (0.016 mi.)	A2	38
SERVICE BOX 37898 Date Closed: 11/8/1999	***LAFFETTE ST & JERSEY ST***	***SSE 0 - 1/8 (0.022 mi.)***	***B3***	***40***
BP LAFAYETTE Date Closed: 10/26/2005	***21 EAST HOUSTON STREET***	***NE 0 - 1/8 (0.032 mi.)***	***C11***	***70***
164 CROSBY ST Date Closed: 4/10/1996	***164 CROSBY ST***	***NNE 0 - 1/8 (0.046 mi.)***	***D23***	***112***
VAULT #8244 Date Closed: 9/29/2004	HOUSTON ST & BROADWAY	NW 0 - 1/8 (0.062 mi.)	I32	139
MANHOLE TM 621 Date Closed: 11/15/2006	HOUSTON STREET & BROADW	NW 0 - 1/8 (0.062 mi.)	I33	141
NYC TRANSIT Date Closed: 6/11/2008	WEST HOUSTON & BROADWAY	NW 0 - 1/8 (0.062 mi.)	I34	142
599 BROADWAY - MAN Date Closed: 6/20/1995	***599 BROADWAY***	***NW 0 - 1/8 (0.064 mi.)***	***I38***	***151***
VS 6035 Date Closed: 2/9/2005	***BROADWAY & HOUSTON ST***	***NW 0 - 1/8 (0.066 mi.)***	***J42***	***161***
PARKING GARAGE Date Closed: 1/20/2004 Date Closed: 6/12/2000	***610 BROADWAY***	***NNW 0 - 1/8 (0.074 mi.)***	***J50***	***176***
AMOCO GAS STATION Date Closed: 4/3/2000	***620 BROADWAY***	***N 0 - 1/8 (0.089 mi.)***	***N66***	***251***
SIDEWALK & BUILDINGS Date Closed: 3/24/2008	281 MOTT STREET	SE 0 - 1/8 (0.094 mi.)	P79	289
COMMERCIAL BLDG. Date Closed: 4/17/2008	623 BROADWAY	N 0 - 1/8 (0.095 mi.)	N80	291
SERVICE BOX 37911 Date Closed: 7/28/2003	***BLEECKER ST/LAFAYETTE S***	***NE 0 - 1/8 (0.110 mi.)***	***O101***	***343***
MANHOLE #31124 Date Closed: 1/8/2004	***CROSBY ST/BLEECKER ST***	***NNE 0 - 1/8 (0.111 mi.)***	***T102***	***346***

Lower Elevation	Address	Direction / Distance	Map ID	Page
MANHOLE 15976 Date Closed: 8/16/2001	***590 BROADWAY***	***WNW 0 - 1/8 (0.062 mi.)***	***E35***	***143***
Not reported Date Closed: 8/19/2002	***62-66 PRINCE ST***	***SSW 0 - 1/8 (0.075 mi.)***	***L53***	***189***
VACANT AUTO REPAIR SHOP Date Closed: 7/7/2005	270 LAFAYETTE ST	SSW 0 - 1/8 (0.075 mi.)	L54	192

EXECUTIVE SUMMARY

Lower Elevation	Address	Direction / Distance	Map ID	Page
AMOCO Date Closed: 6/26/2008	***62 PRINCE STREET***	***SSW 0 - 1/8 (0.075 mi.)***	***L55***	***194***
50 PRINCE STREET Date Closed: 7/31/1995	***50 PRINCE STREET***	***S 0 - 1/8 (0.089 mi.)***	***M68***	***258***
MULBERRY ST/PRINCE ST Date Closed: 10/17/1996	***MULBERRY ST/PRINCE ST***	***S 0 - 1/8 (0.094 mi.)***	***M78***	***287***
BUSINESS Date Closed: 1/23/1998	***632-634 BROADWAY***	***N 0 - 1/8 (0.110 mi.)***	***S100***	***340***
CON ED Date Closed: 8/24/2005	172-174 MERCER ST	WNW 0 - 1/8 (0.116 mi.)	V112	384
636 BROADWAY Date Closed: 3/17/2005	636 BROADWAY	N 0 - 1/8 (0.117 mi.)	S117	402
NYC FD ENGINE CO 13 Date Closed: 7/6/1999	***253 LAFAYETTE ST***	***SSW 0 - 1/8 (0.118 mi.)***	***W119***	***405***
636 BROADWAY Date Closed: 4/1/2008 Date Closed: 2/23/1993	***636 BROADWAY***	***N 0 - 1/8 (0.118 mi.)***	***S122***	***420***
159 MERCER ST APT - 2F Date Closed: 1/29/1998	***159 MERCER ST APT - 2F***	***W 0 - 1/8 (0.120 mi.)***	***X126***	***438***

NY Hist Spills: This database contains records of chemical and petroleum spill incidents. Under State law, petroleum and hazardous chemical spills that can impact the waters of the state must be reported by the spiller (and, in some cases, by anyone who has knowledge of the spills). In 2002, the Department of Environmental Conservation stopped providing updates to its original Spills Information Database. This database includes fields that are no longer available from the NYDEC as of January 1, 2002. Current information may be found in the NY SPILLS database.

A review of the NY Hist Spills list, as provided by EDR, and dated 01/01/2002 has revealed that there are 18 NY Hist Spills sites within approximately 0.125 miles of the target property.

Equal/Higher Elevation	Address	Direction / Distance	Map ID	Page
SERVICE BOX 37898	***LAFFETTE ST & JERSEY ST***	***SSE 0 - 1/8 (0.022 mi.)***	***B3***	***40***
BP LAFAYETTE	***21 EAST HOUSTON STREET***	***NE 0 - 1/8 (0.032 mi.)***	***C11***	***70***
164 CROSBY ST	***164 CROSBY ST***	***NNE 0 - 1/8 (0.046 mi.)***	***D23***	***112***
599 BROADWAY - MAN	***599 BROADWAY***	***NW 0 - 1/8 (0.064 mi.)***	***I38***	***151***
VS 6035	***BROADWAY & HOUSTON ST***	***NW 0 - 1/8 (0.066 mi.)***	***J42***	***161***
AMOCO SERVICE 13410	610 BROADWAY	NNW 0 - 1/8 (0.074 mi.)	J48	173
AAMACO STATION	610 BROADWAY	NNW 0 - 1/8 (0.074 mi.)	J49	175
GAS STATION	620 BROADWAY	N 0 - 1/8 (0.089 mi.)	N65	249
SERVICE BOX 37911	***BLEECKER ST/LAFAYETTE S***	***NE 0 - 1/8 (0.110 mi.)***	***O101***	***343***
MANHOLE #31124	***CROSBY ST/BLEECKER ST***	***NNE 0 - 1/8 (0.111 mi.)***	***T102***	***346***

Lower Elevation	Address	Direction / Distance	Map ID	Page
MANHOLE 15976	***590 BROADWAY***	***WNW 0 - 1/8 (0.062 mi.)***	***E35***	***143***
Not reported	***62-66 PRINCE ST***	***SSW 0 - 1/8 (0.075 mi.)***	***L53***	***189***
50 PRINCE STREET	***50 PRINCE STREET***	***S 0 - 1/8 (0.089 mi.)***	***M68***	***258***
MULBERRY ST/PRINCE ST	***MULBERRY ST/PRINCE ST***	***S 0 - 1/8 (0.094 mi.)***	***M78***	***287***
BUSINESS	***632-634 BROADWAY***	***N 0 - 1/8 (0.110 mi.)***	***S100***	***340***
NYC FD ENGINE CO 13	***253 LAFAYETTE ST***	***SSW 0 - 1/8 (0.118 mi.)***	***W119***	***405***

EXECUTIVE SUMMARY

Lower Elevation	Address	Direction / Distance	Map ID	Page
636 BROADWAY	***636 BROADWAY***	***N 0 - 1/8 (0.118 mi.)***	***S122***	***420***
159 MERCER ST APT - 2F	***159 MERCER ST APT - 2F***	***W 0 - 1/8 (0.120 mi.)***	***X126***	***438***

Other Ascertainable Records

RCRA-NonGen: RCRAInfo is EPA's comprehensive information system, providing access to data supporting the Resource Conservation and Recovery Act (RCRA) of 1976 and the Hazardous and Solid Waste Amendments (HSWA) of 1984. The database includes selective information on sites which generate, transport, store, treat and/or dispose of hazardous waste as defined by the Resource Conservation and Recovery Act (RCRA). Non-Generators do not presently generate hazardous waste.

A review of the RCRA-NonGen list, as provided by EDR, and dated 03/15/2012 has revealed that there are 62 RCRA-NonGen sites within approximately 0.25 miles of the target property.

Equal/Higher Elevation	Address	Direction / Distance	Map ID	Page
CON EDISON MANHOLE 31112	***JERSEY ST & CROSBY ST***	***W 0 - 1/8 (0.016 mi.)***	***A1***	***37***
GIGANTE VAZ & PARTNERS	***295 LAFAYETTE ST - 7TH***	***ENE 0 - 1/8 (0.027 mi.)***	***C7***	***49***
NYCTA - BROADWAY & LAFAYETTE S	***E HOUSTON & CROSBY ST***	***NNE 0 - 1/8 (0.044 mi.)***	***D22***	***109***
C F A CORP OF ILLINOIS	***599 BROADWAY***	***NW 0 - 1/8 (0.064 mi.)***	***I39***	***154***
TRIBECA GAS INC	***610 BROADWAY***	***NNW 0 - 1/8 (0.076 mi.)***	***J57***	***204***
LAFAYETTE AUTO REPAIR	***321 LAFAYETTE ST***	***NE 0 - 1/8 (0.090 mi.)***	***O69***	***260***
CON EDISON	324 LAFAYETTE ST	NE 0 - 1/8 (0.098 mi.)	O85	302
MTA NYCT BLEECKER STREET STATI	***BLEECKER & LAFAYETTE ST***	***NE 0 - 1/8 (0.111 mi.)***	***O103***	***348***
CON EDISON	***65 BLEEKER STREET***	***NNE 0 - 1/8 (0.116 mi.)***	***T114***	***390***
HI-TECH DRY CLEANERS	***245 ELIZABETH ST***	***SE 1/8 - 1/4 (0.149 mi.)***	***AE172***	***596***
NEW YORK CITY OF HUMAN RESOURC	***350 LAFAYETTE ST***	***NE 1/8 - 1/4 (0.165 mi.)***	***AH192***	***648***
PANORAMIC AUTO SERVICE INC	***10 BOND ST***	***NNE 1/8 - 1/4 (0.165 mi.)***	***AO194***	***653***
PENSKE TRUCK LEASING CO	***23 BOND ST***	***NE 1/8 - 1/4 (0.166 mi.)***	***AH201***	***686***
CON EDISON	257 BOWERY ST BTWN STAN	SE 1/8 - 1/4 (0.199 mi.)	267	838
SERVICE STATION	***326 BOWERY AVE***	***ENE 1/8 - 1/4 (0.210 mi.)***	***BG287***	***895***
CON EDISON MANHOLE 59696	372 LAFAYETTE ST	NE 1/8 - 1/4 (0.216 mi.)	BK295	912
CON EDISON SERVICE BOX 26772	241 BOWERY	SE 1/8 - 1/4 (0.218 mi.)	BL298	920
VERIZON LOG 32884	BROADWAY & GREAT JONES	NNE 1/8 - 1/4 (0.224 mi.)	BJ313	973
CON EDISON SERVICE BOX 537	235 BOWERY ST	SE 1/8 - 1/4 (0.224 mi.)	BL314	974
PETERSBURG PRESS INC	***380 LAFAYETTE ST***	***NE 1/8 - 1/4 (0.241 mi.)***	***BK343***	***1167***
CON EDISON MANHOLE 59368	379 LAFAYETTE ST	NE 1/8 - 1/4 (0.243 mi.)	BT346	1172

Lower Elevation	Address	Direction / Distance	Map ID	Page
271 MULBERRY STREET CO LLC	***285 LAFAYETTE ST***	***S 0 - 1/8 (0.034 mi.)***	***B17***	***97***
URBAN ARCHAEOLOGY	***285 LAFAYETTE ST - 1ST***	***S 0 - 1/8 (0.034 mi.)***	***B18***	***99***
PORTOFOTO INC	***596 BROADWAY 1ST FLOOR***	***WNW 0 - 1/8 (0.061 mi.)***	***I30***	***134***
PUCCI MANIKINS INC	***578 BROADWAY***	***W 0 - 1/8 (0.077 mi.)***	***K60***	***229***
568 BROADWAY BUILDING	***568 BROADWAY***	***WSW 0 - 1/8 (0.096 mi.)***	***R83***	***296***
DUGGAL COLOR PROJECTS INC	***560 BROADWAY GROUND FLO***	***WSW 0 - 1/8 (0.097 mi.)***	***R84***	***299***
MTA NYCT PRINCE ST STA N&R LIN	***PRINCE ST & BROADWAY CO***	***WSW 0 - 1/8 (0.098 mi.)***	***R88***	***306***
CON EDISON MANHOLE 27227	***626 BROADWAY***	***N 0 - 1/8 (0.099 mi.)***	***N91***	***315***
JIM HENSON CO THE	627 BROADWAY - 9TH FLOO	N 0 - 1/8 (0.102 mi.)	N92	317
MERCER PARKING GARAGE CORP	***165 MERCER ST***	***WNW 0 - 1/8 (0.119 mi.)***	***V125***	***436***
CON EDISION - MH 59188	***40 BROADWAY AT BLEEKER***	***N 0 - 1/8 (0.125 mi.)***	***S131***	***457***
CON EDISON MANHOLE 57406	BROADWAY & BLEEKER ST	N 1/8 - 1/4 (0.127 mi.)	S137	493
LADDER CO 20	***247 LAYFAYETTE ST***	***SSW 1/8 - 1/4 (0.134 mi.)***	***W145***	***508***
MOBIL SERVICE STATION NO 17584	***37 W HOUSTON ST***	***NW 1/8 - 1/4 (0.144 mi.)***	***AG166***	***581***

EXECUTIVE SUMMARY

Lower Elevation	Address	Direction / Distance	Map ID	Page
CON EDISON	543 BROADWAY & PRINCE S	WSW 1/8 - 1/4 (0.151 mi.)	AJ173	600
CON EDISON SERVICE BOX 27186	543 BROADWAY	WSW 1/8 - 1/4 (0.152 mi.)	AJ177	605
ALCON ENGRAVERS INC	***656 BROADWAY***	***N 1/8 - 1/4 (0.153 mi.)***	***AC178***	***606***
99 PRINCE STREET HOTEL	***99 PRINCE ST***	***W 1/8 - 1/4 (0.153 mi.)***	***AK179***	***617***
BAHMAN CLEANERS	***210 MERCER ST***	***NNW 1/8 - 1/4 (0.154 mi.)***	***AD180***	***619***
TAYLOR ASSOCIATES	79-84 CROSBY ST LOT 1 B	SW 1/8 - 1/4 (0.160 mi.)	AM186	634
INDUSTRIAL ELECTRONIC HDWR	***103-11 PRINCE ST***	***W 1/8 - 1/4 (0.164 mi.)***	***AK189***	***642***
NYC DEP	48 SPRING ST	S 1/8 - 1/4 (0.166 mi.)	AQ204	692
219 MULBERRY STREET LLC	***219 MULBERRY ST APT 19***	***S 1/8 - 1/4 (0.173 mi.)***	***AQ220***	***732***
STANDARD PLATING CORP	***67-71 SPRING ST***	***SSW 1/8 - 1/4 (0.173 mi.)***	***223***	***739***
CON EDISON GAS MAIN SIX~INCH~C	CROSBY ST & SPRING ST	SW 1/8 - 1/4 (0.175 mi.)	AM227	747
MTA NYCT - SPRING STREET STATI	***SPRING & LAFAYETTE STS***	***SSW 1/8 - 1/4 (0.176 mi.)***	***AT232***	***758***
CON EDISION - V 5472	***80 SPRING ST 80 SPRING***	***SW 1/8 - 1/4 (0.178 mi.)***	***AM238***	***772***
RAYMOND MEIER PHOTOGRAPHY	***532 BROADWAY 8TH FLR***	***SW 1/8 - 1/4 (0.180 mi.)***	***AW242***	***778***
CON EDISON MANHOLE 41552	211 MULBERY ST	S 1/8 - 1/4 (0.191 mi.)	AQ259	818
E C TECHNOLOGIES	***524 BROADWAY STE 3***	***SW 1/8 - 1/4 (0.193 mi.)***	***AW262***	***825***
J S DENTAL MANUFACTURING INC	***110 GREENE ST***	***W 1/8 - 1/4 (0.195 mi.)***	***BA264***	***830***
CON EDISON GAS MAIN	***523 BROADWAY***	***SW 1/8 - 1/4 (0.198 mi.)***	***AW266***	***836***
NYCDEP	***518 BROADWAY***	***SW 1/8 - 1/4 (0.208 mi.)***	***BF281***	***866***
VINYL BINDED PRODUCTS CORP	***99 GREENS ST***	***W 1/8 - 1/4 (0.210 mi.)***	***BA288***	***897***
CAMPER ATLANTIC CORP	***125 PRINCE ST***	***WNW 1/8 - 1/4 (0.218 mi.)***	***300***	***923***
NEW YORK UNIVERSITY	***251 MERCER ST***	***N 1/8 - 1/4 (0.227 mi.)***	***BO319***	***1065***
CON EDISON	CLEVELAND PL & KENMARE	SSW 1/8 - 1/4 (0.236 mi.)	BQ336	1136
82 GREENE STREET OWNERS CORP	***82 GREENE ST***	***WSW 1/8 - 1/4 (0.245 mi.)***	***BU348***	***1175***
MULBERRY CLEANERS OF NY INC	***86 KENMARE ST***	***S 1/8 - 1/4 (0.246 mi.)***	***BV352***	***1181***
V6421	***3 W. 3RD STREET***	***N 1/8 - 1/4 (0.246 mi.)***	***BO353***	***1192***
502 WEST BROADWAY CLEANERS	***502 W BROADWAY***	***SW 1/8 - 1/4 (0.248 mi.)***	***BS356***	***1210***

CONSENT: Major Legal settlements that establish responsibility and standards for cleanup at NPL (superfund) sites. Released periodically by U.S. District Courts after settlement by parties to litigation matters.

A review of the CONSENT list, as provided by EDR, and dated 12/01/2011 has revealed that there is 1 CONSENT site within approximately 1 mile of the target property.

Equal/Higher Elevation	Address	Direction / Distance	Map ID	Page
HUDSON RIVER PCBS	***NO STREET APPLICABLE***	***W 1/2 - 1 (0.908 mi.)***	***0***	***8***

ROD: Record of Decision. ROD documents mandate a permanent remedy at an NPL (Superfund) site containing technical and health information to aid the cleanup.

A review of the ROD list, as provided by EDR, and dated 02/27/2012 has revealed that there is 1 ROD site within approximately 1 mile of the target property.

Equal/Higher Elevation	Address	Direction / Distance	Map ID	Page
HUDSON RIVER PCBS	***NO STREET APPLICABLE***	***W 1/2 - 1 (0.908 mi.)***	***0***	***8***

EXECUTIVE SUMMARY

MANIFEST: Manifest is a document that lists and tracks hazardous waste from the generator through transporters to a TSD facility.

A review of the MANIFEST list, as provided by EDR, and dated 05/01/2012 has revealed that there are 81 MANIFEST sites within approximately 0.25 miles of the target property.

Equal/Higher Elevation	Address	Direction / Distance	Map ID	Page
CON EDISON MANHOLE 31112	***JERSEY ST & CROSBY ST***	***W 0 - 1/8 (0.016 mi.)***	***A1***	***37***
GIGANTE VAZ & PARTNERS	***295 LAFAYETTE ST - 7TH***	***ENE 0 - 1/8 (0.027 mi.)***	***C7***	***49***
PRATT INSTITUTE - PUCK BUILDIN	***295 LAFAYETTE ST 2ND FL***	***ENE 0 - 1/8 (0.027 mi.)***	***C8***	***54***
B P PRODUCTS NORTH AMERICA INC	***21 E HOUSTON ST***	***NE 0 - 1/8 (0.032 mi.)***	***C13***	***81***
CONSOLIDATED EDISON	LAFAYETTE ST & HOUSTON	NE 0 - 1/8 (0.039 mi.)	C20	105
NYCTA - BROADWAY & LAFAYETTE S	***E HOUSTON & CROSBY ST***	***NNE 0 - 1/8 (0.044 mi.)***	***D22***	***109***
C F A CORP OF ILLINOIS	***599 BROADWAY***	***NW 0 - 1/8 (0.064 mi.)***	***I39***	***154***
CONSOLIDATED EDISON	V5990-W 88TH ST & BROAD	NW 0 - 1/8 (0.064 mi.)	I41	160
CONSOLIDATED EDISON	BROADWAY & HOUSTON ST	NW 0 - 1/8 (0.066 mi.)	J43	163
TRIBECA GAS INC	***610 BROADWAY***	***NNW 0 - 1/8 (0.076 mi.)***	***J57***	***204***
LAFAYETTE AUTO REPAIR	***321 LAFAYETTE ST***	***NE 0 - 1/8 (0.090 mi.)***	***O69***	***260***
BEST BUY	622 BROADWAY	N 0 - 1/8 (0.093 mi.)	N76	284
CONED	MOTT ST & HOUSTON ST	E 0 - 1/8 (0.093 mi.)	Q77	285
CONSOLIDATED EDISON	324 LAFAYETTE ST	NE 0 - 1/8 (0.098 mi.)	O86	302
MTA NYCT BLEECKER STREET STATI	***BLEECKER & LAFAYETTE ST***	***NE 0 - 1/8 (0.111 mi.)***	***O103***	***348***
CON EDISON	***65 BLEEKER STREET***	***NNE 0 - 1/8 (0.116 mi.)***	***T114***	***390***
CONSOLIDATED EDISON	346 LAFFAYETTE ST	NE 1/8 - 1/4 (0.146 mi.)	AH169	590
HI-TECH DRY CLEANERS	***245 ELIZABETH ST***	***SE 1/8 - 1/4 (0.149 mi.)***	***AE172***	***596***
NEW YORK CITY OF HUMAN RESOURC	***350 LAFAYETTE ST***	***NE 1/8 - 1/4 (0.165 mi.)***	***AH192***	***648***
PENSKE TRUCK LEASING CO.,L.P.	***23 BOND STREET***	***NE 1/8 - 1/4 (0.166 mi.)***	***AH200***	***673***
DAC BON LLC	***46-48 BOND ST***	***NE 1/8 - 1/4 (0.173 mi.)***	***AS221***	***734***
CONSOLIDATED EDISON	55 BOND ST	NE 1/8 - 1/4 (0.176 mi.)	230	753
CONSOLIDATED EDISON	BOWERY AND E HOUSTON ST	ESE 1/8 - 1/4 (0.179 mi.)	AV239	774
CONSOLIDATED EDISON	HOUSTON ST & BOWERY ST	ESE 1/8 - 1/4 (0.179 mi.)	AV240	776
CONSOLIDATED EDISON	BOWERY ST & E HOUSTON S	ESE 1/8 - 1/4 (0.179 mi.)	AV241	777
CONSOLIDATED EDISON	212 ELIZABETH ST.	SSE 1/8 - 1/4 (0.185 mi.)	AX250	800
CONSOLIDATED EDISON	FRONT OF 221 MOTT STREE	S 1/8 - 1/4 (0.188 mi.)	AY253	806
CONSOLIDATED EDISON	210 ELIZABETH ST	SSE 1/8 - 1/4 (0.189 mi.)	AX256	811
CONSOLIDATED EDISON	LAFAYETTE ST & GREAT JO	NE 1/8 - 1/4 (0.217 mi.)	BK296	913
216080; 241 BOWERY	***241 BOWERY***	***SE 1/8 - 1/4 (0.218 mi.)***	***BL299***	***921***
CONCORD ELECTRONICS CORPORATIO	***GREAT JONES STREET***	***NE 1/8 - 1/4 (0.221 mi.)***	***BM304***	***932***
CONSOLIDATED EDISON	GREAT JONES ST AND BROA	NNE 1/8 - 1/4 (0.224 mi.)	BJ312	972
CONSOLIDATED EDISON	231 BOWERY ST MH26747	SE 1/8 - 1/4 (0.229 mi.)	BL325	1115
CONSOLIDATED EDISON	***231 BOWERY ST***	***SE 1/8 - 1/4 (0.229 mi.)***	***BL326***	***1117***
CONED	188 ELIZABETH ST	SSE 1/8 - 1/4 (0.234 mi.)	BR332	1132
PETERSBURG PRESS INC	***380 LAFAYETTE ST***	***NE 1/8 - 1/4 (0.241 mi.)***	***BK343***	***1167***
CONSOLIDATED EDISON - MH 59368	379 LAFAYETTE ST	NE 1/8 - 1/4 (0.243 mi.)	BT345	1171

Lower Elevation	Address	Direction / Distance	Map ID	Page
KLEINBERG PROPERTY	***285 LAFAYETTE ST - BASE***	***S 0 - 1/8 (0.034 mi.)***	***B15***	***93***
ASBESTOS & LEAD INC	285 LAFAYETTE ST	S 0 - 1/8 (0.034 mi.)	B16	95
271 MULBERRY STREET CO LLC	***285 LAFAYETTE ST***	***S 0 - 1/8 (0.034 mi.)***	***B17***	***97***
CONSOLIDATED EDISON	V582-3280 BROADWAY	W 0 - 1/8 (0.071 mi.)	K45	168
PUCCI MANIKINS INC	***578 BROADWAY***	***W 0 - 1/8 (0.077 mi.)***	***K60***	***229***
CONSOLIDATED EDISON	12 W HOUSTON ST	NW 0 - 1/8 (0.088 mi.)	J64	247
568 BROADWAY BUILDING	***568 BROADWAY***	***WSW 0 - 1/8 (0.096 mi.)***	***R83***	***296***
DUGGAL COLOR PROJECTS INC	***560 BROADWAY GROUND FLO***	***WSW 0 - 1/8 (0.097 mi.)***	***R84***	***299***
MTA NYCT PRINCE ST STA N&R LIN	***PRINCE ST & BROADWAY CO***	***WSW 0 - 1/8 (0.098 mi.)***	***R88***	***306***
CON EDISON MANHOLE 27227	***626 BROADWAY***	***N 0 - 1/8 (0.099 mi.)***	***N91***	***315***
JIM HENSON CO THE	627 BROADWAY - 9TH FLOO	N 0 - 1/8 (0.102 mi.)	N94	322

Lower Elevation	Address	Direction / Distance	Map ID	Page
CONSOLIDATED EDISON	101 CROSBY ST (SPRING S	SW 0 - 1/8 (0.102 mi.)	95	326
MERCER PARKING GARAGE CORP	***165 MERCER ST***	***WNW 0 - 1/8 (0.119 mi.)***	***V125***	***436***
NYC FIRE DEPARTMENT	251 LAFAYETTE ST	SSW 0 - 1/8 (0.123 mi.)	W130	456
CON EDISION - MH 59188	***40 BROADWAY AT BLEEKER***	***N 0 - 1/8 (0.125 mi.)***	***S131***	***457***
SEPHORA STORE SOHO #302	***555 BROADWAY***	***WSW 1/8 - 1/4 (0.126 mi.)***	***Y135***	***464***
CONSOLIDATED EDISON	***546 BROADWAY***	***WSW 1/8 - 1/4 (0.143 mi.)***	***Y161***	***548***
CONSOLIDATED EDISON	F/O 543 BROADWAY	WSW 1/8 - 1/4 (0.151 mi.)	AJ174	601
CONSOLIDATED EDISON	F/O 541-43 W150 E/O BRO	WSW 1/8 - 1/4 (0.151 mi.)	AJ175	602
CONED	***543 BROADWAY***	***WSW 1/8 - 1/4 (0.151 mi.)***	***AJ176***	***603***
ALCON ENGRAVERS INC	***656 BROADWAY***	***N 1/8 - 1/4 (0.153 mi.)***	***AC178***	***606***
99 PRINCE STREET HOTEL	***99 PRINCE ST***	***W 1/8 - 1/4 (0.153 mi.)***	***AK179***	***617***
BAHMAN CLEANERS	***210 MERCER STREET***	***NNW 1/8 - 1/4 (0.154 mi.)***	***AD181***	***623***
TAYLOR ASSOCIATES	78-84 CROSBY ST	SW 1/8 - 1/4 (0.166 mi.)	AM199	673
CON EDISON SERVICE BOX 48062	***48 SPRING STREET***	***S 1/8 - 1/4 (0.166 mi.)***	***AQ203***	***690***
132 GREENE STREET	***132 GREENE STREET***	***W 1/8 - 1/4 (0.171 mi.)***	***AR216***	***721***
219 MULBERRY STREET LLC	***219 MULBERRY ST APT 19***	***S 1/8 - 1/4 (0.173 mi.)***	***AQ220***	***732***
CONSOLIDATED EDISON	CROSBY STREET & SPRING	SW 1/8 - 1/4 (0.175 mi.)	AM226	745
MTA NYCT - SPRING STREET STATI	***SPRING & LAFAYETTE STS***	***SSW 1/8 - 1/4 (0.176 mi.)***	***AT232***	***758***
CON EDISION - V 5472	***80 SPRING ST 80 SPRING***	***SW 1/8 - 1/4 (0.178 mi.)***	***AM238***	***772***
E C TECHNOLOGIES	***524 BROADWAY STE 3***	***SW 1/8 - 1/4 (0.193 mi.)***	***AW262***	***825***
J S DENTAL MANUFACTURING INC	***110 GREENE ST***	***W 1/8 - 1/4 (0.195 mi.)***	***BA264***	***830***
CON EDISON GAS MAIN	***523 BROADWAY***	***SW 1/8 - 1/4 (0.198 mi.)***	***AW266***	***836***
CONSOLIDATED EDISON	FRONT OF 66 CROSBY STRE	SW 1/8 - 1/4 (0.202 mi.)	BC271	846
NYCDEP	***518 BROADWAY***	***SW 1/8 - 1/4 (0.208 mi.)***	***BF281***	***866***
VINYL BINDED PRODUCTS CORP	***99 GREENS ST***	***W 1/8 - 1/4 (0.210 mi.)***	***BA288***	***897***
NEW YORK UNIVERSITY	***251 MERCER ST***	***N 1/8 - 1/4 (0.227 mi.)***	***BO319***	***1065***
CONSOLIDATED EDISON	MH27178-506-508 BROADWA	SW 1/8 - 1/4 (0.235 mi.)	BS334	1134
CONSOLIDATED EDISON	MH27178-508 BROADWAY	SW 1/8 - 1/4 (0.235 mi.)	BS335	1135
CONSOLIDATED EDISON	CLEVELAND PLACE & KENMA	SSW 1/8 - 1/4 (0.236 mi.)	BQ337	1136
MULBERRY CLEANERS OF NY INC	***86 KENMARE ST***	***S 1/8 - 1/4 (0.246 mi.)***	***BV352***	***1181***
V6421	***3 W. 3RD STREET***	***N 1/8 - 1/4 (0.246 mi.)***	***BO353***	***1192***
BLOOMINGDALES INC	***502-504 BROADWAY***	***SW 1/8 - 1/4 (0.248 mi.)***	***BS355***	***1196***
502 WEST BROADWAY CLEANERS	***502 W BROADWAY***	***SW 1/8 - 1/4 (0.248 mi.)***	***BS356***	***1210***

DRYCLEANERS: A listing of all registered drycleaning facilities.

A review of the DRYCLEANERS list, as provided by EDR, and dated 12/20/2011 has revealed that there are 2 DRYCLEANERS sites within approximately 0.25 miles of the target property.

Lower Elevation	Address	Direction / Distance	Map ID	Page
BAHMAN CLEANERS	***210 MERCER STREET***	***NNW 1/8 - 1/4 (0.154 mi.)***	***AD181***	***623***
MULBERRY CLEANERS OF NY	86 KENMORE STREET	S 1/8 - 1/4 (0.246 mi.)	BV350	1178

E DESIGNATION: Lots designation with an ?E? on the Zoning Maps of the City of New York for potential hazardous material contamination, air and/or noise quality impacts.

A review of the E DESIGNATION list, as provided by EDR, and dated 10/05/2011 has revealed that there are 2 E DESIGNATION sites within approximately 0.125 miles of the target property.

Equal/Higher Elevation	Address	Direction / Distance	Map ID	Page
LOT 33,TAXBLOCK 384	11 EAST HOUSTON STREET	NNE 0 - 1/8 (0.032 mi.)	C10	69

Lower Elevation	Address	Direction / Distance	Map ID	Page
URBAN ARCHAEOLOGY	***285 LAFAYETTE ST - 1ST***	***S 0 - 1/8 (0.034 mi.)***	***B18***	***99***

EXECUTIVE SUMMARY

EDR PROPRIETARY RECORDS

EDR Proprietary Records

Manufactured Gas Plants: The EDR Proprietary Manufactured Gas Plant Database includes records of coal gas plants (manufactured gas plants) compiled by EDR's researchers. Manufactured gas sites were used in the United States from the 1800's to 1950's to produce a gas that could be distributed and used as fuel. These plants used whale oil, rosin, coal, or a mixture of coal, oil, and water that also produced a significant amount of waste. Many of the byproducts of the gas production, such as coal tar (oily waste containing volatile and non-volatile chemicals), sludges, oils and other compounds are potentially hazardous to human health and the environment. The byproduct from this process was frequently disposed of directly at the plant site and can remain or spread slowly, serving as a continuous source of soil and groundwater contamination.

A review of the Manufactured Gas Plants list, as provided by EDR, has revealed that there are 4 Manufactured Gas Plants sites within approximately 1 mile of the target property.

Lower Elevation	Address	Direction / Distance	Map ID	Page
CON EDISON - CANAL ST. WORKS M	CANAL STREET	SSW 1/4 - 1/2 (0.477 mi.)	422	1413
CON EDISON - HESTER ST. GAS WO	HESTER STREET	S 1/4 - 1/2 (0.488 mi.)	426	1421
CON EDISON - CROSS/LITTLE WATE	60 CENTRE ST	SSW 1/2 - 1 (0.767 mi.)	429	1428
CON EDISON - ROOSEVELT ST. STA	PEARL ST. BETWEEN PARK	SSW 1/2 - 1 (0.884 mi.)	430	1428

EXECUTIVE SUMMARY

Due to poor or inadequate address information, the following sites were not mapped. Count: 20 records.

Site Name	Database(s)
CONSOLIDATED EDISON	RCRA-NLR,MANIFEST
CONSOLIDATED EDISON	MANIFEST
NYCTA	FINDS,RCRA-CESQG,MANIFEST
BELL ATLANTIC NY	MANIFEST
BELL ATLANTIC NY	MANIFEST
CONSOLIDATED EDISON CO OF NY INC	RCRA-NLR,MANIFEST
CONSOLIDATED EDISON	RCRA-NLR,MANIFEST
SUN REFINING & MARKETING COMPANY	FINDS,MANIFEST,RCRA-NLR
CONSOLIDATED EDISON	FINDS,RCRA-NLR,MANIFEST
MEGA ART	FINDS,MANIFEST,RCRA-NLR
CONSOLIDATED EDISON COMPANY OF NEW	FINDS,RCRA-NLR,MANIFEST
CONSOLIDATED EDISON	RCRA-NLR,MANIFEST
SUNOCO STATION (CAVANT)	UST NCFM
NYSDOT BIN 2232019	RCRA-LQG
MOBILE 123 LLC	FINDS,RCRA-NLR
BELL ATLANTIC-NY	RCRA-NLR
CON EDISON	RCRA-NLR
59TH GENERATION STATION	SPILLS
ROUTE 9A - MANHATTAN	HSWDS
SUNOCO STATION (CAVANT)	HIST UST

OVERVIEW MAP - 3356947.2s

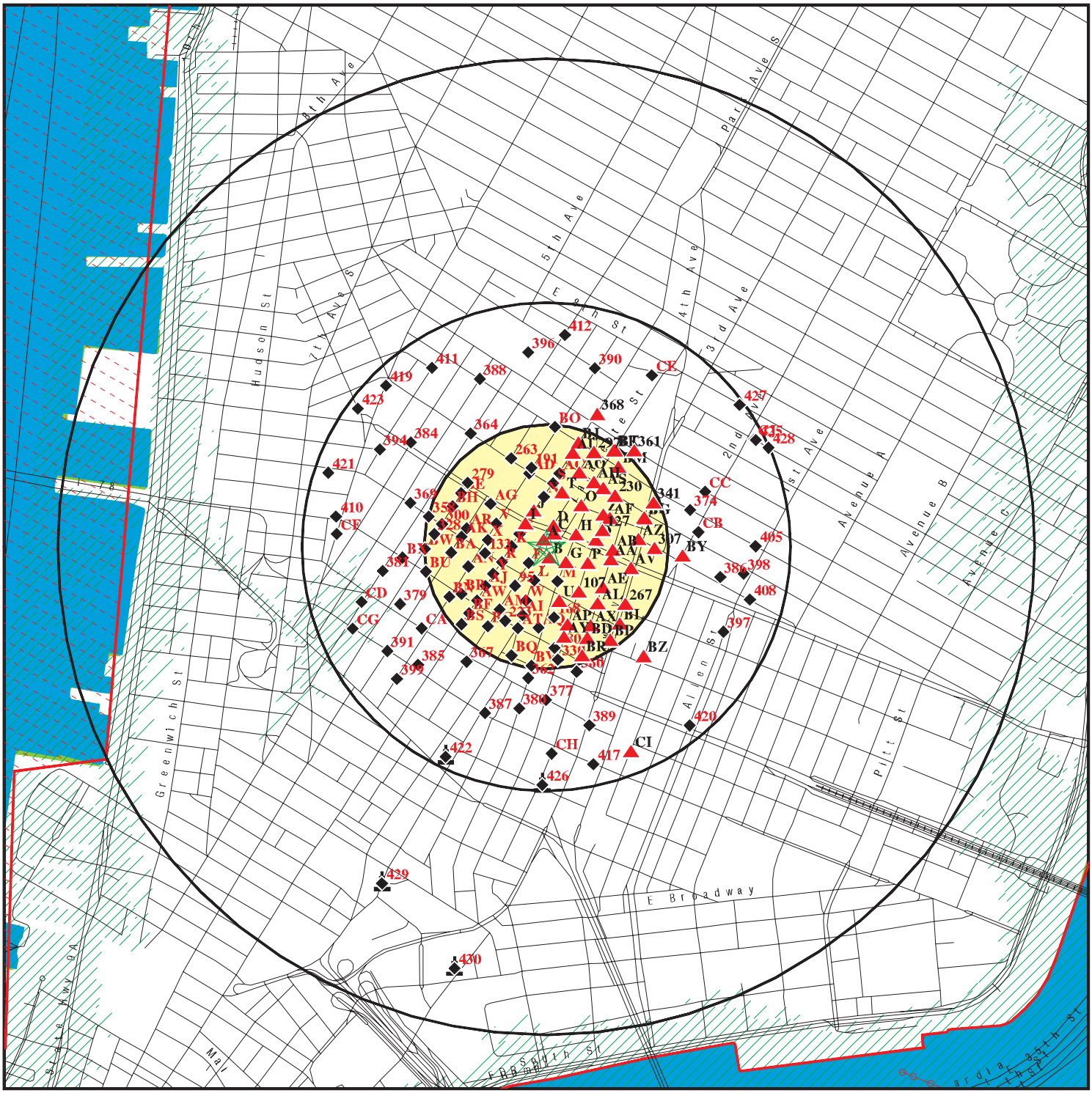
Hudson St
Greenwich St
5th Ave
4th Ave
3rd Ave
2nd Ave
1st Ave
Avenue A
Avenue B
Avenue C
Allen St
Pitt St
E Broadway
Franklin St
Chambers St
Park Pl
Barclay St
Vesey St
Fulton St
Dey St
Cortlandt St
Liberty St
Thames St
Murray St
Warren St
Chambers St
Reade St
Duane St
Hubert St
Jay St
Harrison St
Desbrosses St
Watts St
Spring St
Canal St
Grand St
Broome St
Delancey St
Houston St
Bleecker St
Great Jones St
E 4th St
Bond St
E 9th St
E 10th St
E 11th St
E 12th St
E 13th St
E 14th

DETAIL MAP - 3356947.2s

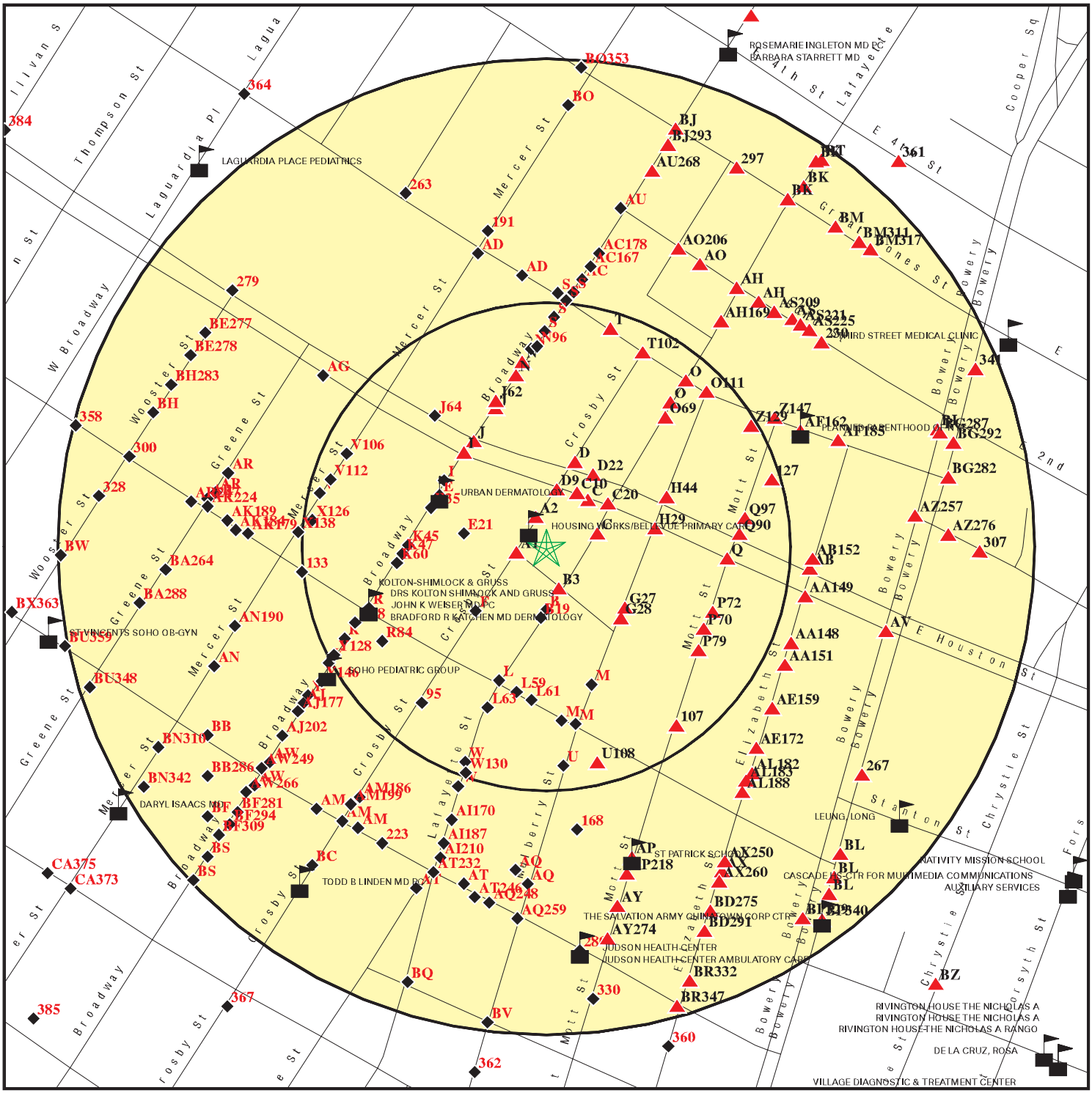

- Target Property
- Sites at elevations higher than or equal to the target property
- Sites at elevations lower than the target property
- Manufactured Gas Plants
- Sensitive Receptors
- National Priority List Sites
- Dept. Defense Sites
- Indian Reservations BIA
- Oil & Gas pipelines from USGS
- 100-year flood zone
- 500-year flood zone

This report includes Interactive Map Layers to display and/or hide map information. The legend includes only those icons for the default map view.

SITE NAME: Commercial Property	CLIENT: J.C. Broderick
ADDRESS: 298 Lafayette Street New York NY 10012	CONTACT: Steven Muller
LAT/LONG: 40.7247 / 73.996	INQUIRY #: 3356947.2s DATE: July 02, 2012 10:28 am

Copyright © 2012 EDR, Inc. © 2010 Tele Atlas Rel. 07/2009.

MAP FINDINGS SUMMARY

Database	Search Distance (Miles)	Target Property	< 1/8	1/8 - 1/4	1/4 - 1/2	1/2 - 1	> 1	Total Plotted
STANDARD ENVIRONMENTAL RECORDS								
Federal NPL site list								
NPL	1.000		0	0	0	1	NR	1
Proposed NPL	1.000		0	0	0	0	NR	0
NPL LIENS	TP		NR	NR	NR	NR	NR	0
Federal Delisted NPL site list								
Delisted NPL	1.000		0	0	0	0	NR	0
Federal CERCLIS list								
CERCLIS	0.500		0	0	0	NR	NR	0
FEDERAL FACILITY	1.000		0	0	0	0	NR	0
Federal CERCLIS NFRAP site List								
CERC-NFRAP	0.500		0	0	0	NR	NR	0
Federal RCRA CORRACTS facilities list								
CORRACTS	1.000		0	0	0	0	NR	0
Federal RCRA non-CORRACTS TSD facilities list								
RCRA-TSDF	0.500		0	0	0	NR	NR	0
Federal RCRA generators list								
RCRA-LQG	0.250		0	3	NR	NR	NR	3
RCRA-SQG	0.250		2	3	NR	NR	NR	5
RCRA-CESQG	0.250		2	5	NR	NR	NR	7
Federal institutional controls / engineering controls registries								
US ENG CONTROLS	0.500		0	0	0	NR	NR	0
US INST CONTROL	0.500		0	0	0	NR	NR	0
Federal ERNS list								
ERNS	TP		NR	NR	NR	NR	NR	0
State- and tribal - equivalent CERCLIS								
SHWS	1.000		0	0	0	0	NR	0
VAPOR REOPENED	1.000		0	0	0	0	NR	0
State and tribal landfill and/or solid waste disposal site lists								
SWF/LF	0.500		0	0	0	NR	NR	0
State and tribal leaking storage tank lists								
LTANKS	0.500		8	14	66	NR	NR	88
HIST LTANKS	0.500		6	15	41	NR	NR	62
INDIAN LUST	0.500		0	0	0	NR	NR	0
State and tribal registered storage tank lists								
TANKS	0.250		1	1	NR	NR	NR	2

MAP FINDINGS SUMMARY

Database	Search Distance (Miles)	Target Property	< 1/8	1/8 - 1/4	1/4 - 1/2	1/2 - 1	> 1	Total Plotted
UST	0.250		12	24	NR	NR	NR	36
CBS UST	0.250		1	0	NR	NR	NR	1
MOSF UST	0.500		0	0	0	NR	NR	0
AST	0.250		44	90	NR	NR	NR	134
CBS AST	0.250		1	0	NR	NR	NR	1
MOSF AST	0.500		0	0	0	NR	NR	0
MOSF	0.500		0	0	0	NR	NR	0
CBS	0.250		1	0	NR	NR	NR	1
INDIAN UST	0.250		0	0	NR	NR	NR	0
FEMA UST	0.250		0	0	NR	NR	NR	0
State and tribal institutional control / engineering control registries								
ENG CONTROLS	0.500		0	0	0	NR	NR	0
INST CONTROL	0.500		0	0	0	NR	NR	0
RES DECL	0.125		0	NR	NR	NR	NR	0
State and tribal voluntary cleanup sites								
INDIAN VCP	0.500		0	0	0	NR	NR	0
VCP	0.500		0	0	0	NR	NR	0
State and tribal Brownfields sites								
ERP	0.500		0	0	0	NR	NR	0
BROWNFIELDS	0.500		0	0	0	NR	NR	0
ADDITIONAL ENVIRONMENTAL RECORDS								
Local Brownfield lists								
US BROWNFIELDS	0.500		0	0	0	NR	NR	0
Local Lists of Landfill / Solid Waste Disposal Sites								
ODI	0.500		0	0	0	NR	NR	0
DEBRIS REGION 9	0.500		0	0	0	NR	NR	0
SWTIRE	0.500		0	0	0	NR	NR	0
SWRCY	0.500		0	0	0	NR	NR	0
INDIAN ODI	0.500		0	0	0	NR	NR	0
Local Lists of Hazardous waste / Contaminated Sites								
US CDL	TP		NR	NR	NR	NR	NR	0
DEL SHWS	1.000		0	0	0	0	NR	0
US HIST CDL	TP		NR	NR	NR	NR	NR	0
Local Lists of Registered Storage Tanks								
HIST UST	0.250		13	25	NR	NR	NR	38
HIST AST	TP		NR	NR	NR	NR	NR	0
Local Land Records								
LIENS 2	TP		NR	NR	NR	NR	NR	0

MAP FINDINGS SUMMARY

Database	Search Distance (Miles)	Target Property	< 1/8	1/8 - 1/4	1/4 - 1/2	1/2 - 1	> 1	Total Plotted
LUCIS	0.500		0	0	0	NR	NR	0
LIENS	TP		NR	NR	NR	NR	NR	0
Records of Emergency Release Reports								
HMIRS	TP		NR	NR	NR	NR	NR	0
NY Spills	0.125		27	NR	NR	NR	NR	27
NY Hist Spills	0.125		18	NR	NR	NR	NR	18
Other Ascertainable Records								
RCRA-NonGen	0.250		20	42	NR	NR	NR	62
DOT OPS	TP		NR	NR	NR	NR	NR	0
DOD	1.000		0	0	0	0	NR	0
FUDS	1.000		0	0	0	0	NR	0
CONSENT	1.000		0	0	0	1	NR	1
ROD	1.000		0	0	0	1	NR	1
UMTRA	0.500		0	0	0	NR	NR	0
MINES	0.250		0	0	NR	NR	NR	0
TRIS	TP		NR	NR	NR	NR	NR	0
TSCA	TP		NR	NR	NR	NR	NR	0
FTTS	TP		NR	NR	NR	NR	NR	0
HIST FTTS	TP		NR	NR	NR	NR	NR	0
SSTS	TP		NR	NR	NR	NR	NR	0
ICIS	TP		NR	NR	NR	NR	NR	0
PADS	TP		NR	NR	NR	NR	NR	0
MLTS	TP		NR	NR	NR	NR	NR	0
RADINFO	TP		NR	NR	NR	NR	NR	0
FINDS	TP		NR	NR	NR	NR	NR	0
RAATS	TP		NR	NR	NR	NR	NR	0
HSWDS	0.500		0	0	0	NR	NR	0
UIC	TP		NR	NR	NR	NR	NR	0
MANIFEST	0.250		34	55	NR	NR	NR	89
DRYCLEANERS	0.250		0	2	NR	NR	NR	2
NPDES	TP		NR	NR	NR	NR	NR	0
AIRS	TP		NR	NR	NR	NR	NR	0
E DESIGNATION	0.125		2	NR	NR	NR	NR	2
INDIAN RESERV	1.000		0	0	0	0	NR	0
SCRD DRYCLEANERS	0.500		0	0	0	NR	NR	0
PCB TRANSFORMER	TP		NR	NR	NR	NR	NR	0
COAL ASH EPA	0.500		0	0	0	NR	NR	0
US FIN ASSUR	TP		NR	NR	NR	NR	NR	0
EPA WATCH LIST	TP		NR	NR	NR	NR	NR	0
2020 COR ACTION	0.250		0	0	NR	NR	NR	0
COAL ASH DOE	TP		NR	NR	NR	NR	NR	0
COAL ASH	0.500		0	0	0	NR	NR	0
FINANCIAL ASSURANCE	TP		NR	NR	NR	NR	NR	0
EDR PROPRIETARY RECORDS								
EDR Proprietary Records								
Manufactured Gas Plants	1.000		0	0	2	2	NR	4

MAP FINDINGS SUMMARY

Database	Search Distance (Miles)	Target Property	< 1/8	1/8 - 1/4	1/4 - 1/2	1/2 - 1	> 1	Total Plotted
EDR Historical Auto Stations	0.250		0	0	NR	NR	NR	0
EDR Historical Cleaners	0.250		0	0	NR	NR	NR	0

NOTES:

TP = Target Property

NR = Not Requested at this Search Distance

Sites may be listed in more than one database

NPL **HUDSON RIVER PCBS** **NPL** **1000384273**
Region **NO STREET APPLICABLE** **CERCLIS** **NYD980763841**
West **HUDSON RIVER, NY 12801** **RCRA-LQG**
1/2-1 **US ENG CONTROLS**
4796 ft. **US INST CONTROL**
CONSENT
ROD
FINDS
HIST LTANKS
NY Spills

NPL:
EPA ID: NYD980763841
EPA Region: 02
Federal: N
Final Date: 1984-09-21 00:00:00

Category Details:
NPL Status: Currently on the Final NPL
Category Description: Depth To Aquifer-<= 10 Feet
Category Value: 0

NPL Status: Currently on the Final NPL
Category Description: Distance To Nearest Population-> 0 And <= 1/4 Mile
Category Value: 10

Site Details:
Site Name: HUDSON RIVER PCBS
Site Status: Final
Site Zip: 12801
Site City: HUDSON RIVER
Site State: NY
Federal Site: No
Site County: WASHINGTON
EPA Region: 02
Date Proposed: 09/08/83
Date Deleted: Not reported
Date Finalized: 09/21/84

Substance Details:
NPL Status: Currently on the Final NPL
Substance ID: Not reported
Substance: Not reported
CAS #: Not reported
Pathway: Not reported
Scoring: Not reported

NPL Status: Currently on the Final NPL
Substance ID: A046
Substance: POLYCHLORINATED BIPHENYLS
CAS #: 1336-36-3
Pathway: AIR PATHWAY
Scoring: 4

NPL Status: Currently on the Final NPL
Substance ID: A046
Substance: POLYCHLORINATED BIPHENYLS
CAS #: 1336-36-3

HUDSON RIVER PCBS (Continued) **1000384273**

Pathway: SURFACE WATER PATHWAY
Scoring: 4

Summary Details:

Conditions at listing September 1983): The Hudson River PCBs Site is a 40-mile stretch of the Hudson River between Mechanicville and Fort Edward, New York. General Electric Co. discharged an estimated l.l million pounds of PCBs into this stretch of river. The State has identified 40 hot spots, defined as sediments contaminated with greater than 50 parts per million ppm) of PCBs. Also included in the site are five remnant areas, which are river sediments exposed when thelevel of the river was lowered due to removal of the Fort Edward Dam. The State has taken initial measures to stabili e the remnant areas from erosion. In September 1980, Congress passed an amendment to the Clean Water Act CWA) that included the Hudson River PCB Reclamation Demonstration Project. Under this legislation, the EPA Administrator could authori e a 75 percent grant, not to exceed 20 million. EPA issued a final Environmental Impact Statement in October 1982 evaluating various dredging alternatives for a demonstration project. EPA has prepared a feasibility study to evaluate alternative remedial actions under CERCLA. The Administrator has determined that CERCLA funds may be used for remedial action atthe remnant areas and for evaluating the effectiveness of the water supply system at Waterford, New York. Status June 1984): EPA has completed a draft feasibility study identifying alternatives for remedial action. A search for partiespotentially responsible for wastes associated with the site has been completed, and EPA has sent letters to two potentially responsible parties notifying them of possible legal action under CERCLA.

Site Status Details:
NPL Status: Final
Proposed Date: 09/08/1983
Final Date: 09/21/1984
Deleted Date: Not reported

Narratives Details:
NPL Name: HUDSON RIVER PCBS
City: HUDSON RIVER
State: NY

CERCLIS:
Site ID: 0202229
EPA ID: NYD980763841
Facility County: WASHINGTON
Short Name: HUDSON RIVER PCBS
Congressional District: 20
IFMS ID: 0284
SMSA Number: 2975
USGC Hydro Unit: 02020003
Federal Facility: Not a Federal Facility
DMNSN Number: Not reported
Site Orphan Flag: N
RCRA ID: Not reported
USGS Quadrangle: Not reported
Site Init By Prog: Not reported
NFRAP Flag: Not reported
Parent ID: Not reported

HUDSON RIVER PCBS (Continued) **1000384273**

RST Code:	Not reported
EPA Region:	02
Classification:	Waterways/Creeks/Rivers
Site Settings Code:	SU
NPL Status:	Currently on the Final NPL
DMNSN Unit Code:	Not reported
RBRAC Code:	Not reported
RResp Fed Agency Code:	Not reported
Non NPL Status:	Not reported
Non NPL Status Date:	Not reported
Site Fips Code:	36115
CC Concurrence Date:	Not reported
CC Concurrence FY:	Not reported
Alias EPA ID:	Not reported
Site FUDS Flag:	Not reported

CERCLIS Site Contact Name(s):

Contact ID:	13000744.00000
Contact Name:	BENNY CONETTA
Contact Tel:	(212) 637-3030
Contact Title:	Remedial Project Manager (RPM)
Contact Email:	CONETTA.BENNY@EPA.GOV

CERCLIS Site Alias Name(s):

Alias ID:	101
Alias Name:	HUDSON RIVER PCBS
Alias Address:	Not reported WARREN, NY
Alias ID:	102
Alias Name:	HUDSON RIVER PCBS
Alias Address:	NO STREET APPLICABLE NO CITY APPLICABLE, NY 12801
Alias ID:	103
Alias Name:	HUDSON RIVER PCBS
Alias Address:	NO STREET APPLICABLE HUDSON RIVER, NY 12801
Alias Comments:	Not reported

Site Description: The Hudson River PCBs Site includes a nearly 200 river-mile stretch of the Hudson River in eastern New York State from the Village of Hudson Falls to the Battery in New York City. The Hudson River has been designated an American Heritage River because of its important role in American history and culture. This federal Superfund Record of Decision (ROD) addresses the risks to people and ecological receptors associated with polychlorinated biphenyls (PCBs) in the in-place sediments of the Upper Hudson River. The Site is divided into the Upper Hudson River which is the length of river between Hudson Falls and the Federal Dam at Troy, New York and the Lower Hudson River which is the length of river between Federal Dam at Troy and the Battery. For purposes of this project, EPA further divided the Upper Hudson River area into three main sections known as River Section 1, River Section 2, and River Section 3. The Site also includes five Remnant Deposits, which are areas of PCB-contaminated sediment that became exposed after the river water level dropped following removal of the Fort Edward Dam in 1973. The Upper Hudson River portion of the Site extends from the Fenimore Bridge in Hudson Falls to the Federal Dam at Troy, a distance of just over 43 river miles. The Lower Hudson River extends from the Federal Dam to the southern tip of Manhattan at the Battery in New York City. The Mid-Hudson River, which is primarily a subset of the Lower

HUDSON RIVER PCBS (Continued) **1000384273**

Hudson River, extends from the Federal Dam at Troy to just south of Poughkeepsie. The predominant sources of PCB contamination to the Upper Hudson River were two capacitor manufacturing plants owned and operated by GE. The plants are located adjacent to or near the Hudson River in the Village of Hudson Falls and the Town of Fort Edward. Over a 30-year period, the plants discharged a substantial amount of PCBs into the river. At the GE Hudson Falls plant, leakage of non-aqueous phase PCB-bearing oils through bedrock to the river continues to be a source of PCB contamination. Regarding the former outfall to the Hudson River from the GE Fort Edward plant, New York State Department of Environmental Conservation (NYSDEC) issued a Record of Decision in January 2000 that calls for the excavation of PCB-contaminated soil and sediment in this area of the Upper Hudson River shoreline in order to eliminate this source of PCBs to the river. EPA's analysis assumes a significantly reduced PCB loading to the river from these sources once the State's plans for remediation are implemented. PCBs, the chemicals of concern addressed in this decision document, have been classified by EPA as probable human carcinogens. They are also linked to other serious non- cancer adverse health effects based on observations in animals and emerging evidence in humans. Once discharged from the GE plants, the PCBs adhered to river sediment and accumulated downstream as they settled in impounded pools and other depositional areas. Historic fish and sediment data indicated PCBs were accumulating downstream of the old Fort Edward Dam as well as accumulating behind the dam. The removal of the dam in 1973 resulted in a remobilization and downstream distribution of PCBs that had accumulated behind the dam. Historically, the highest PCB sediment concentrations have been detected in the cohesive sediments within the Upper Hudson River. River scouring/ erosion and other mechanisms have mobilized PCB- contaminated sediments from the extensive cohesive deposits, redepositing them farther downstream all the way to the Battery. The preponderance of data indicates that burial of contaminated sediment by cleaner materials is not universally or uniformly occurring. Data also indicate that contaminated sediments in River Sections 1, 2 and 3 continue to serve as the major source of PCBs to the water column and the fish within the Upper Hudson River. During an approximate 30-year period ending in 1977, PCBs were used in capacitor manufacturing operations Hudson Falls and Fort Edward, New York facilities. PCB oils were discharged both directly and indirectly from these plants into the Hudson River. This included both non-permitted and permitted discharges. Even after permits were received in 1975, permit exceedances occurred. Estimates of the total quantity of PCBs discharged directly from the two plants into the river from the 1940s to 1977 are as high as 1,330,000 pounds (about 605,000 kg). Many of the PCBs discharged to the river adhered to sediments and accumulated with the sediments as they settled in the impounded pool behind the Fort Edward Dam, as well as other depositional areas farther downstream. Because of its deteriorating condition, the Fort Edward Dam was removed in 1973. Five areas of PCB-contaminated sediments were exposed due to the lowering of the river water level when the Fort Edward Dam was removed. These five areas are known as the Remnant Deposits. During subsequent floods, PCB-contaminated sediments from the Fort Edward Dam area were scoured and transported downstream. EPA notified the company that had the two plants of the remedy selected in the 1984 ROD and offered the company the opportunity to implement the selected remedy with respect to the Remnant Deposits and the Waterford drinking water supply evaluation. The company declined EPA's offer. NYSDEC, with funding provided by EPA, conducted the evaluation at the Waterford Water Works. In addition, NYSDEC prepared a design for the in- place containment of the Remnant Deposits. This design was completed in 1988. In March 1989, the company offered to assume responsibility for the implementation of the in-place containment remedy for the Remnant Deposits. EPA issued a September 27, 1989 Administrative Order on

HUDSON RIVER PCBS (Continued) **1000384273**

Consent to the company which required the company to prepare a remedial design report for the construction of access roads to the Remnant Deposits and to submit a design for the in-place containment of the Remnant Deposits incorporating the NYSDEC-prepared design, plus any EPA-approved refinements to that design. EPA also issued a September 27, 1989 Administrative Order to the company requiring the company to construct and maintain the access roads to the Remnant Deposits. The company constructed the in-place containment of the Remnant Deposits under a 1990 Consent Decree with EPA. EPA will evaluate the need for further remedial action for the Remnant Deposits after completion of a 5-year review of the Remnant Deposit containment remedy, performed pursuant to CERCLA ?121(c). The company's manufacturing plants in Hudson Falls and Fort Edward are listed under the New York State Inactive Hazardous Waste Disposal Sites Remedial program. The company currently is conducting remedial activities near the Hudson Falls and Fort Edward plants pursuant to Orders on Consent with NYSDEC. The company has thus far declined to implement the January 2000 NYSDEC Record of Decision for the Fort Edward plant Outfall 004. The NYSDEC is conducting the remedial design for that ROD. As one of America's great rivers, the Hudson has played and will continue to play a major role in the history, culture, and economy of the area. The Hudson has been designated an American Heritage River because of its important role in American history and culture. Current and reasonably-anticipated future land use and surface water use are described below. Current land use includes a variety of residential, commercial and industrial activities. Use of the river and lands surrounding the river are projected to remain the same. At this time, no changes in future land use are known, nor are any new uses expected. The Site passes through 14 different counties as the river flows to its final discharge point in New York Harbor. Four counties (Albany, Washington, Rensselaer, and Saratoga) lie adjacent to the more highly contaminated portions (areas of proposed active remediation in River Sections 1, 2 and 3) of the Upper Hudson River between Troy (Federal Dam) and Hudson Falls. Within these four counties, forests and farmlands surround urban centers and historic villages. There are apple orchards and dairy farms, parks, nature preserves and gardens. In addition to the GE Hudson Falls and Fort Edward plants, the area is home to technology companies, oil service companies and food companies. Saratoga and Washington Counties have experienced population growth between 1990 and 1999 of 10.2 percent and 1.4 percent, respectively, while Rensselaer and Albany Counties have experienced population declines of 1.9 percent and 0.3 percent, respectively. Total population of these four counties, according to July 1999 estimates by the US Department of Commerce Bureau of the Census, is just under 700,000. Warren County, in which the City of Glens Falls is located, has a population of just over 60,000 and is just to the northwest of the Hudson River PCBs Site. A Record of Decision (ROD) addressing operable unit 1 (OU 01) was completed in September 1984. A Record of Decision addressing OU 2 was completed in February 2002.

CERCLIS Assessment History:

Action Code:	001
Action:	DISCOVERY
Date Started:	Not reported
Date Completed:	07/01/1983
Priority Level:	Not reported
Operable Unit:	SITEWIDE
Primary Responsibility:	EPA Fund-Financed
Planning Status:	Not reported
Urgency Indicator:	Not reported
Action Anomaly:	Not reported

HUDSON RIVER PCBS (Continued) **1000384273**

For detailed financial records, contact EDR for a Site Report.:

Action Code: 001
Action: PRELIMINARY ASSESSMENT
Date Started: Not reported
Date Completed: 09/01/1983
Priority Level: Low priority for further assessment
Operable Unit: SITEWIDE
Primary Responsibility: EPA Fund-Financed
Planning Status: Not reported
Urgency Indicator: Not reported
Action Anomaly: Not reported

For detailed financial records, contact EDR for a Site Report.:

Action Code: 001
Action: SITE INSPECTION
Date Started: 08/01/1983
Date Completed: 09/01/1983
Priority Level: Higher priority for further assessment
Operable Unit: SITEWIDE
Primary Responsibility: EPA Fund-Financed
Planning Status: Not reported
Urgency Indicator: Not reported
Action Anomaly: Not reported

For detailed financial records, contact EDR for a Site Report.:

Action Code: 001
Action: PROPOSAL TO NATIONAL PRIORITIES LIST
Date Started: Not reported
Date Completed: 09/08/1983
Priority Level: Not reported
Operable Unit: SITEWIDE
Primary Responsibility: EPA Fund-Financed
Planning Status: Not reported
Urgency Indicator: Not reported
Action Anomaly: Not reported

For detailed financial records, contact EDR for a Site Report.:

Action Code: 001
Action: NATIONAL PRIORITIES LIST RESPONSIBLE PARTY SEARCH
Date Started: Not reported
Date Completed: 11/15/1983
Priority Level: Search Complete, Viable PRPs
Operable Unit: SITEWIDE
Primary Responsibility: Federal Enforcement
Planning Status: Not reported
Urgency Indicator: Not reported
Action Anomaly: Not reported

For detailed financial records, contact EDR for a Site Report.:

HUDSON RIVER PCBS (Continued) **1000384273**

Action Code:	001
Action:	FINAL LISTING ON NATIONAL PRIORITIES LIST
Date Started:	Not reported
Date Completed:	09/21/1984
Priority Level:	Not reported
Operable Unit:	SITEWIDE
Primary Responsibility:	EPA Fund-Financed
Planning Status:	Not reported
Urgency Indicator:	Not reported
Action Anomaly:	Not reported

For detailed financial records, contact EDR for a Site Report.:

Action Code:	001
Action:	RECORD OF DECISION
Date Started:	Not reported
Date Completed:	09/25/1984
Priority Level:	Not reported
Operable Unit:	REMNANT DEPOSIT CAPPING
Primary Responsibility:	EPA Fund-Financed
Planning Status:	Primary
Urgency Indicator:	Not reported
Action Anomaly:	Not reported

For detailed financial records, contact EDR for a Site Report.:

Action Code:	001
Action:	COMBINED REMEDIAL INVESTIGATION/FEASIBILITY STUDY
Date Started:	03/30/1984
Date Completed:	09/25/1984
Priority Level:	Not reported
Operable Unit:	REMNANT DEPOSIT CAPPING
Primary Responsibility:	EPA Fund-Financed
Planning Status:	Primary
Urgency Indicator:	Not reported
Action Anomaly:	Not reported

For detailed financial records, contact EDR for a Site Report.:

Action Code:	001
Action:	REMEDIAL DESIGN/REMEDIAL ACTION NEGOTIATIONS
Date Started:	10/27/1983
Date Completed:	09/28/1984
Priority Level:	Not reported
Operable Unit:	SITEWIDE
Primary Responsibility:	Federal Enforcement
Planning Status:	Primary
Urgency Indicator:	Not reported
Action Anomaly:	Not reported

For detailed financial records, contact EDR for a Site Report.:

Action Code:	001
Action:	ADMINISTATIVE/VOLUNTARY COST RECOVERY
Date Started:	Not reported
Date Completed:	05/04/1988

HUDSON RIVER PCBS (Continued) **1000384273**

Priority Level: Not reported
Operable Unit: SITEWIDE
Primary Responsibility: Federal Enforcement
Planning Status: Primary
Urgency Indicator: Not reported
Action Anomaly: Not reported

For detailed financial records, contact EDR for a Site Report.:

Action Code: 002
Action: REMEDIAL DESIGN
Date Started: 02/02/1989
Date Completed: 06/05/1989
Priority Level: Not reported
Operable Unit: REMNANT DEPOSIT CAPPING
Primary Responsibility: EPA Fund-Financed
Planning Status: Primary
Urgency Indicator: Not reported
Action Anomaly: Original Action Take Over

For detailed financial records, contact EDR for a Site Report.:

Action Code: 001
Action: ADMINISTRATIVE ORDER ON CONSENT
Date Started: Not reported
Date Completed: 09/27/1989
Priority Level: Not reported
Operable Unit: REMNANT DEPOSIT CAPPING
Primary Responsibility: Federal Enforcement
Planning Status: Primary
Urgency Indicator: Not reported
Action Anomaly: Not reported

For detailed financial records, contact EDR for a Site Report.:

Action Code: 002
Action: REMEDIAL DESIGN/REMEDIAL ACTION NEGOTIATIONS
Date Started: 06/09/1989
Date Completed: 09/27/1989
Priority Level: Not reported
Operable Unit: SITEWIDE
Primary Responsibility: Federal Enforcement
Planning Status: Primary
Urgency Indicator: Not reported
Action Anomaly: Not reported

For detailed financial records, contact EDR for a Site Report.:

Action Code: 003
Action: REMEDIAL DESIGN/REMEDIAL ACTION NEGOTIATIONS
Date Started: 06/09/1989
Date Completed: 09/27/1989
Priority Level: Not reported
Operable Unit: SITEWIDE
Primary Responsibility: Federal Enforcement
Planning Status: Alternate

HUDSON RIVER PCBS (Continued) **1000384273**

Urgency Indicator: Not reported
Action Anomaly: Not reported

For detailed financial records, contact EDR for a Site Report.:

Action Code: 001
Action: UNILATERAL ADMIN ORDER
Date Started: Not reported
Date Completed: 09/27/1989
Priority Level: Not reported
Operable Unit: SITEWIDE
Primary Responsibility: Federal Enforcement
Planning Status: Primary
Urgency Indicator: Not reported
Action Anomaly: Not reported

For detailed financial records, contact EDR for a Site Report.:

Action Code: 004
Action: REMEDIAL DESIGN/REMEDIAL ACTION NEGOTIATIONS
Date Started: 03/03/1989
Date Completed: 04/06/1990
Priority Level: Not reported
Operable Unit: SITEWIDE
Primary Responsibility: Federal Enforcement
Planning Status: Alternate
Urgency Indicator: Not reported
Action Anomaly: Not reported

For detailed financial records, contact EDR for a Site Report.:

Action Code: 001
Action: Lodged By DOJ
Date Started: Not reported
Date Completed: 05/18/1990
Priority Level: Not reported
Operable Unit: REMNANT DEPOSIT CAPPING
Primary Responsibility: Federal Enforcement
Planning Status: Not reported
Urgency Indicator: Not reported
Action Anomaly: Not reported

For detailed financial records, contact EDR for a Site Report.:

Action Code: 001
Action: REMEDIAL DESIGN
Date Started: 09/28/1984
Date Completed: 05/18/1990
Priority Level: Not reported
Operable Unit: REMNANT DEPOSIT CAPPING
Primary Responsibility: State, Fund Financed
Planning Status: Primary
Urgency Indicator: Not reported
Action Anomaly: Original Action Take Over

HUDSON RIVER PCBS (Continued) **1000384273**

For detailed financial records, contact EDR for a Site Report.:

Action Code: 001
Action: CONSENT DECREE
Date Started: 04/06/1990
Date Completed: 07/21/1990
Priority Level: Not reported
Operable Unit: REMNANT DEPOSIT CAPPING
Primary Responsibility: Federal Enforcement
Planning Status: Primary
Urgency Indicator: Not reported
Action Anomaly: Not reported

For detailed financial records, contact EDR for a Site Report.:

Action Code: 001
Action: REMOVAL ASSESSMENT
Date Started: 04/17/1990
Date Completed: 08/21/1990
Priority Level: Stabilized
Operable Unit: SITEWIDE
Primary Responsibility: EPA Fund-Financed
Planning Status: Primary
Urgency Indicator: Not reported
Action Anomaly: Not reported

For detailed financial records, contact EDR for a Site Report.:

Action Code: 002
Action: POTENTIALLY RESPONSIBLE PARTY REMEDIAL DESIGN
Date Started: 09/27/1989
Date Completed: 09/28/1990
Priority Level: Not reported
Operable Unit: REMNANT DEPOSIT CAPPING
Primary Responsibility: Responsible Party
Planning Status: Primary
Urgency Indicator: Not reported
Action Anomaly: New Action Resulting from Take Over

For detailed financial records, contact EDR for a Site Report.:

Action Code: 001
Action: REMEDIAL INVESTIGATION/FEASIBILITY STUDY NEGOTIATIONS
Date Started: 03/12/1990
Date Completed: 10/04/1990
Priority Level: Not reported
Operable Unit: SITEWIDE
Primary Responsibility: Federal Enforcement
Planning Status: Alternate
Urgency Indicator: Not reported
Action Anomaly: Not reported

For detailed financial records, contact EDR for a Site Report.:

Action Code: 001
Action: POTENTIALLY RESPONSIBLE PARTY REMEDIAL DESIGN

HUDSON RIVER PCBS (Continued) **1000384273**

Date Started: 05/18/1989
Date Completed: 01/07/1991
Priority Level: Not reported
Operable Unit: REMNANT DEPOSIT CAPPING
Primary Responsibility: Responsible Party
Planning Status: Primary
Urgency Indicator: Not reported
Action Anomaly: New Action Resulting from Take Over

For detailed financial records, contact EDR for a Site Report.:

Action Code: 002
Action: POTENTIALLY RESPONSIBLE PARTY REMEDIAL ACTION
Date Started: 09/28/1990
Date Completed: 09/29/1992
Priority Level: Not reported
Operable Unit: REMNANT DEPOSIT CAPPING
Primary Responsibility: Responsible Party
Planning Status: Primary
Urgency Indicator: Not reported
Action Anomaly: Not reported

For detailed financial records, contact EDR for a Site Report.:

Action Code: 001
Action: POTENTIALLY RESPONSIBLE PARTY REMEDIAL ACTION
Date Started: 10/13/1989
Date Completed: 09/29/1992
Priority Level: Not reported
Operable Unit: REMNANT DEPOSIT CAPPING
Primary Responsibility: Responsible Party
Planning Status: Primary
Urgency Indicator: Not reported
Action Anomaly: Not reported

For detailed financial records, contact EDR for a Site Report.:

Action Code: 002
Action: REMOVAL ASSESSMENT
Date Started: 11/19/1992
Date Completed: 12/01/1992
Priority Level: Stabilized
Operable Unit: ROGER'S ISLAND
Primary Responsibility: EPA Fund-Financed
Planning Status: Primary
Urgency Indicator: Not reported
Action Anomaly: Not reported

For detailed financial records, contact EDR for a Site Report.:

Action Code: 001
Action: TECHNICAL ASSISTANCE
Date Started: 09/30/1997
Date Completed: Not reported
Priority Level: Not reported
Operable Unit: REASSESSMENT RIVER
Primary Responsibility: EPA Fund-Financed
Planning Status: Not reported

HUDSON RIVER PCBS (Continued) **1000384273**

Urgency Indicator: Not reported
Action Anomaly: Not reported

For detailed financial records, contact EDR for a Site Report.:

Action Code: 001
Action: COMFORT/STATUS LETTER
Date Started: Not reported
Date Completed: 11/02/1998
Priority Level: Not reported
Operable Unit: SITEWIDE
Primary Responsibility: Federal Enforcement
Planning Status: Not reported
Urgency Indicator: Not reported
Action Anomaly: Not reported

For detailed financial records, contact EDR for a Site Report.:

Action Code: 004
Action: REMOVAL ASSESSMENT
Date Started: 10/14/1998
Date Completed: 01/07/1999
Priority Level: Not reported
Operable Unit: ROGER'S ISLAND
Primary Responsibility: EPA Fund-Financed
Planning Status: Not reported
Urgency Indicator: Not reported
Action Anomaly: Not reported

For detailed financial records, contact EDR for a Site Report.:

Action Code: 003
Action: REMOVAL ASSESSMENT
Date Started: 06/03/1998
Date Completed: 06/24/1999
Priority Level: Not reported
Operable Unit: ROGER'S ISLAND
Primary Responsibility: EPA Fund-Financed
Planning Status: Not reported
Urgency Indicator: Not reported
Action Anomaly: Not reported

For detailed financial records, contact EDR for a Site Report.:

Action Code: 001
Action: Public Notice Published
Date Started: Not reported
Date Completed: 03/28/2000
Priority Level: Not reported
Operable Unit: SITEWIDE
Primary Responsibility: EPA Fund-Financed
Planning Status: Not reported
Urgency Indicator: Not reported
Action Anomaly: Not reported

For detailed financial records, contact EDR for a Site Report.:

Action Code: 001

HUDSON RIVER PCBS (Continued) **1000384273**

Action: REMOVAL
Date Started: 10/06/1999
Date Completed: 09/14/2001
Priority Level: Stabilized
Operable Unit: ROGER'S ISLAND
Primary Responsibility: EPA Fund-Financed
Planning Status: Primary
Urgency Indicator: Time Critical
Action Anomaly: Not reported

For detailed financial records, contact EDR for a Site Report.:

Action Code: 002
Action: COMBINED REMEDIAL INVESTIGATION/FEASIBILITY STUDY
Date Started: 07/25/1990
Date Completed: 02/01/2002
Priority Level: Not reported
Operable Unit: REASSESSMENT RIVER
Primary Responsibility: EPA Fund-Financed
Planning Status: Primary
Urgency Indicator: Not reported
Action Anomaly: Not reported

For detailed financial records, contact EDR for a Site Report.:

Action Code: 002
Action: RECORD OF DECISION
Date Started: Not reported
Date Completed: 02/01/2002
Priority Level: Final Remedy Selected at Site
Operable Unit: REASSESSMENT RIVER
Primary Responsibility: EPA Fund-Financed
Planning Status: Primary
Urgency Indicator: Not reported
Action Anomaly: Not reported

For detailed financial records, contact EDR for a Site Report.:

Action Code: 003
Action: Special Notice Issued
Date Started: Not reported
Date Completed: 02/04/2002
Priority Level: Not reported
Operable Unit: FLOODPLAINS OU
Primary Responsibility: Federal Enforcement
Planning Status: Not reported
Urgency Indicator: Not reported
Action Anomaly: Not reported

For detailed financial records, contact EDR for a Site Report.:

Action Code: 002
Action: Special Notice Issued
Date Started: Not reported
Date Completed: 02/04/2002
Priority Level: Not reported
Operable Unit: REASSESSMENT RIVER

HUDSON RIVER PCBS (Continued) **1000384273**

Primary Responsibility: Federal Enforcement
Planning Status: Not reported
Urgency Indicator: Not reported
Action Anomaly: Not reported

For detailed financial records, contact EDR for a Site Report.:

Action Code: 001
Action: Special Notice Issued
Date Started: Not reported
Date Completed: 02/04/2002
Priority Level: Not reported
Operable Unit: REASSESSMENT RIVER
Primary Responsibility: Federal Enforcement
Planning Status: Not reported
Urgency Indicator: Not reported
Action Anomaly: Not reported

For detailed financial records, contact EDR for a Site Report.:

Action Code: 003
Action: REMEDIAL DESIGN
Date Started: 02/15/2002
Date Completed: Not reported
Priority Level: Not reported
Operable Unit: REASSESSMENT RIVER
Primary Responsibility: Special Account Financed Action - EPA
Planning Status: Primary
Urgency Indicator: Not reported
Action Anomaly: Other Completion Anomaly

For detailed financial records, contact EDR for a Site Report.:

Action Code: 003
Action: POTENTIALLY RESPONSIBLE PARTY REMEDIAL DESIGN
Date Started: 07/23/2002
Date Completed: Not reported
Priority Level: Not reported
Operable Unit: REASSESSMENT RIVER
Primary Responsibility: Responsible Party
Planning Status: Not reported
Urgency Indicator: Not reported
Action Anomaly: Phased Start & Completion

For detailed financial records, contact EDR for a Site Report.:

Action Code: 002
Action: ADMINISTRATIVE ORDER ON CONSENT
Date Started: Not reported
Date Completed: 07/23/2002
Priority Level: Not reported
Operable Unit: REASSESSMENT RIVER
Primary Responsibility: Federal Enforcement
Planning Status: Not reported
Urgency Indicator: Not reported
Action Anomaly: Not reported

HUDSON RIVER PCBS (Continued) **1000384273**

For detailed financial records, contact EDR for a Site Report.:

Action Code: 005
Action: REMEDIAL DESIGN/REMEDIAL ACTION NEGOTIATIONS
Date Started: 02/04/2002
Date Completed: 07/23/2002
Priority Level: Not reported
Operable Unit: REASSESSMENT RIVER
Primary Responsibility: Federal Enforcement
Planning Status: Primary
Urgency Indicator: Not reported
Action Anomaly: Not reported

For detailed financial records, contact EDR for a Site Report.:

Action Code: 002
Action: TECHNICAL ASSISTANCE
Date Started: 07/08/2003
Date Completed: Not reported
Priority Level: Not reported
Operable Unit: REASSESSMENT RIVER
Primary Responsibility: EPA Fund-Financed
Planning Status: Not reported
Urgency Indicator: Not reported
Action Anomaly: Not reported

For detailed financial records, contact EDR for a Site Report.:

Action Code: 003
Action: ADMINISTRATIVE ORDER ON CONSENT
Date Started: Not reported
Date Completed: 08/13/2003
Priority Level: Not reported
Operable Unit: REASSESSMENT RIVER
Primary Responsibility: Federal Enforcement
Planning Status: Not reported
Urgency Indicator: Not reported
Action Anomaly: Not reported

For detailed financial records, contact EDR for a Site Report.:

Action Code: 006
Action: REMEDIAL DESIGN/REMEDIAL ACTION NEGOTIATIONS
Date Started: 07/23/2002
Date Completed: 08/13/2003
Priority Level: Not reported
Operable Unit: REASSESSMENT RIVER
Primary Responsibility: Federal Enforcement
Planning Status: Not reported
Urgency Indicator: Not reported
Action Anomaly: Not reported

For detailed financial records, contact EDR for a Site Report.:

Action Code: 001

HUDSON RIVER PCBS (Continued) **1000384273**

Action:	EXPANDED SITE INSPECTION/REMEDIAL INVESTIGATION
Date Started:	Not reported
Date Completed:	08/31/2005
Priority Level:	Referred to Removal, no further Rmdl Asmt
Operable Unit:	SITEWIDE
Primary Responsibility:	EPA Fund-Financed
Planning Status:	Not reported
Urgency Indicator:	Not reported
Action Anomaly:	Not reported

For detailed financial records, contact EDR for a Site Report.:

Action Code:	003
Action:	POTENTIALLY RESPONSIBLE PARTY REMEDIAL ACTION
Date Started:	09/06/2005
Date Completed:	Not reported
Priority Level:	Not reported
Operable Unit:	REASSESSMENT RIVER
Primary Responsibility:	Responsible Party
Planning Status:	Not reported
Urgency Indicator:	Not reported
Action Anomaly:	Not reported

For detailed financial records, contact EDR for a Site Report.:

Action Code:	007
Action:	REMEDIAL DESIGN/REMEDIAL ACTION NEGOTIATIONS
Date Started:	02/04/2002
Date Completed:	09/06/2005
Priority Level:	Not reported
Operable Unit:	REASSESSMENT RIVER
Primary Responsibility:	Federal Enforcement
Planning Status:	Not reported
Urgency Indicator:	Not reported
Action Anomaly:	Not reported

For detailed financial records, contact EDR for a Site Report.:

Action Code:	001
Action:	TECHNICAL ASSISTANCE GRANT
Date Started:	09/29/1995
Date Completed:	09/20/2005
Priority Level:	Not reported
Operable Unit:	SITEWIDE
Primary Responsibility:	EPA Fund-Financed
Planning Status:	Not reported
Urgency Indicator:	Not reported
Action Anomaly:	Not reported

For detailed financial records, contact EDR for a Site Report.:

Action Code:	002
Action:	Lodged By DOJ
Date Started:	Not reported
Date Completed:	10/06/2005
Priority Level:	Not reported
Operable Unit:	REASSESSMENT RIVER

HUDSON RIVER PCBS (Continued) **1000384273**

Primary Responsibility: Federal Enforcement
Planning Status: Not reported
Urgency Indicator: Not reported
Action Anomaly: Not reported

For detailed financial records, contact EDR for a Site Report.:

Action Code: 002
Action: CONSENT DECREE
Date Started: 09/06/2005
Date Completed: 11/02/2006
Priority Level: Not reported
Operable Unit: REASSESSMENT RIVER
Primary Responsibility: Federal Enforcement
Planning Status: Not reported
Urgency Indicator: Not reported
Action Anomaly: Not reported

For detailed financial records, contact EDR for a Site Report.:

Action Code: 002
Action: COMMUNITY INVOLVEMENT
Date Started: 03/25/2002
Date Completed: 11/02/2006
Priority Level: Not reported
Operable Unit: REASSESSMENT RIVER
Primary Responsibility: EPA Fund-Financed
Planning Status: Not reported
Urgency Indicator: Remedial
Action Anomaly: Not reported

For detailed financial records, contact EDR for a Site Report.:

Action Code: 001
Action: REMEDIAL ACTION
Date Started: 01/19/2007
Date Completed: Not reported
Priority Level: Not reported
Operable Unit: REASSESSMENT RIVER
Primary Responsibility: Special Account Financed Action - State
Planning Status: Not reported
Urgency Indicator: Not reported
Action Anomaly: Other Start and Completion Anomaly

For detailed financial records, contact EDR for a Site Report.:

Action Code: 002
Action: UNILATERAL ADMIN ORDER
Date Started: Not reported
Date Completed: 03/29/2007
Priority Level: Not reported
Operable Unit: SITEWIDE
Primary Responsibility: Federal Enforcement
Planning Status: Not reported
Urgency Indicator: Not reported
Action Anomaly: Not reported

HUDSON RIVER PCBS (Continued) **1000384273**

For detailed financial records, contact EDR for a Site Report.:

Action Code: 002
Action: STATE SUPPORT AGENCY COOPERATIVE AGREEMENT
Date Started: 02/22/1991
Date Completed: 04/03/2007
Priority Level: Not reported
Operable Unit: REASSESSMENT RIVER
Primary Responsibility: EPA Fund-Financed
Planning Status: Primary
Urgency Indicator: Not reported
Action Anomaly: Not reported

For detailed financial records, contact EDR for a Site Report.:

Action Code: 001
Action: REMOVAL NEGOTIATIONS
Date Started: Not reported
Date Completed: 07/11/2007
Priority Level: Not reported
Operable Unit: FLOODPLAINS OU
Primary Responsibility: Federal Enforcement
Planning Status: Not reported
Urgency Indicator: Not reported
Action Anomaly: Not reported

For detailed financial records, contact EDR for a Site Report.:

Action Code: 005
Action: ADMINISTRATIVE ORDER ON CONSENT
Date Started: Not reported
Date Completed: 07/11/2007
Priority Level: Not reported
Operable Unit: FLOODPLAINS OU
Primary Responsibility: Federal Enforcement
Planning Status: Not reported
Urgency Indicator: Not reported
Action Anomaly: Not reported

For detailed financial records, contact EDR for a Site Report.:

Action Code: 001
Action: POTENTIALLY RESPONSIBLE PARTY EMERGENCY REMOVAL
Date Started: 08/24/2007
Date Completed: 08/27/2007
Priority Level: Cleaned up
Operable Unit: SITEWIDE
Primary Responsibility: Responsible Party
Planning Status: Not reported
Urgency Indicator: Emergency
Action Anomaly: Not reported

For detailed financial records, contact EDR for a Site Report.:

Action Code: 001

HUDSON RIVER PCBS (Continued) **1000384273**

Action:	POTENTIALLY RESPONSIBLE PARTY REMOVAL
Date Started:	09/11/2007
Date Completed:	Not reported
Priority Level:	Stabilized
Operable Unit:	FLOODPLAINS OU
Primary Responsibility:	Responsible Party
Planning Status:	Not reported
Urgency Indicator:	Time Critical
Action Anomaly:	Not reported

For detailed financial records, contact EDR for a Site Report.:

Action Code:	004
Action:	POTENTIALLY RESPONSIBLE PARTY REMEDIAL DESIGN
Date Started:	08/14/2003
Date Completed:	01/25/2008
Priority Level:	Not reported
Operable Unit:	REASSESSMENT RIVER
Primary Responsibility:	Responsible Party
Planning Status:	Not reported
Urgency Indicator:	Not reported
Action Anomaly:	Phased Start

For detailed financial records, contact EDR for a Site Report.:

Action Code:	001
Action:	REAL PROPERTY ACQUISITION
Date Started:	02/15/2008
Date Completed:	Not reported
Priority Level:	Not reported
Operable Unit:	REASSESSMENT RIVER
Primary Responsibility:	Not reported
Planning Status:	Not reported
Urgency Indicator:	Not reported
Action Anomaly:	Not reported

For detailed financial records, contact EDR for a Site Report.:

Action Code:	001
Action:	SECTION 104(E) REF LITIGATION
Date Started:	09/27/2007
Date Completed:	07/28/2008
Priority Level:	Not reported
Operable Unit:	SITEWIDE
Primary Responsibility:	Federal Enforcement
Planning Status:	Not reported
Urgency Indicator:	Not reported
Action Anomaly:	Not reported

For detailed financial records, contact EDR for a Site Report.:

Action Code:	004
Action:	UNILATERAL ADMIN ORDER
Date Started:	Not reported
Date Completed:	09/05/2008
Priority Level:	Not reported
Operable Unit:	SITEWIDE

HUDSON RIVER PCBS (Continued) **1000384273**

Primary Responsibility: Federal Enforcement
Planning Status: Not reported
Urgency Indicator: Not reported
Action Anomaly: Not reported

For detailed financial records, contact EDR for a Site Report.:

Action Code: 003
Action: UNILATERAL ADMIN ORDER
Date Started: Not reported
Date Completed: 09/05/2008
Priority Level: Not reported
Operable Unit: SITEWIDE
Primary Responsibility: Federal Enforcement
Planning Status: Not reported
Urgency Indicator: Not reported
Action Anomaly: Not reported

For detailed financial records, contact EDR for a Site Report.:

Action Code: 001
Action: POTENTIALLY RESPONSIBLE PARTY REMEDIAL INVESTIGATION/FEASIBILITY STUDY
Date Started: 09/08/2008
Date Completed: Not reported
Priority Level: Not reported
Operable Unit: FLOODPLAINS OU
Primary Responsibility: Responsible Party
Planning Status: Not reported
Urgency Indicator: Not reported
Action Anomaly: Not reported

For detailed financial records, contact EDR for a Site Report.:

Action Code: 006
Action: ADMINISTRATIVE ORDER ON CONSENT
Date Started: Not reported
Date Completed: 09/08/2008
Priority Level: Not reported
Operable Unit: FLOODPLAINS OU
Primary Responsibility: Federal Enforcement
Planning Status: Not reported
Urgency Indicator: Not reported
Action Anomaly: Not reported

For detailed financial records, contact EDR for a Site Report.:

Action Code: 002
Action: REMEDIAL INVESTIGATION/FEASIBILITY STUDY NEGOTIATIONS
Date Started: 02/04/2002
Date Completed: 09/08/2008
Priority Level: Not reported
Operable Unit: FLOODPLAINS OU
Primary Responsibility: Federal Enforcement
Planning Status: Not reported
Urgency Indicator: Not reported

HUDSON RIVER PCBS (Continued) **1000384273**

Action Anomaly: Not reported

For detailed financial records, contact EDR for a Site Report.:

Action Code: 005
Action: UNILATERAL ADMIN ORDER
Date Started: Not reported
Date Completed: 09/11/2008
Priority Level: Not reported
Operable Unit: SITEWIDE
Primary Responsibility: Federal Enforcement
Planning Status: Not reported
Urgency Indicator: Not reported
Action Anomaly: Not reported

For detailed financial records, contact EDR for a Site Report.:

Action Code: 006
Action: UNILATERAL ADMIN ORDER
Date Started: Not reported
Date Completed: 10/14/2008
Priority Level: Not reported
Operable Unit: SITEWIDE
Primary Responsibility: Federal Enforcement
Planning Status: Not reported
Urgency Indicator: Not reported
Action Anomaly: Not reported

For detailed financial records, contact EDR for a Site Report.:

Action Code: 007
Action: UNILATERAL ADMIN ORDER
Date Started: Not reported
Date Completed: 02/03/2009
Priority Level: Not reported
Operable Unit: SITEWIDE
Primary Responsibility: Federal Enforcement
Planning Status: Not reported
Urgency Indicator: Not reported
Action Anomaly: Not reported

For detailed financial records, contact EDR for a Site Report.:

Action Code: 002
Action: REMEDIAL ACTION
Date Started: 05/09/2008
Date Completed: 11/24/2009
Priority Level: Final RA Report
Operable Unit: REASSESSMENT RIVER
Primary Responsibility: Special Account Financed Action - EPA
Planning Status: Not reported
Urgency Indicator: Not reported
Action Anomaly: Not reported

For detailed financial records, contact EDR for a Site Report.:

HUDSON RIVER PCBS (Continued) **1000384273**

Action Code: 003
Action: REMEDIAL ACTION
Date Started: 12/04/2008
Date Completed: 12/23/2009
Priority Level: Final RA Report
Operable Unit: REASSESSMENT RIVER
Primary Responsibility: EPA Fund-Financed
Planning Status: Not reported
Urgency Indicator: Not reported
Action Anomaly: Not reported

For detailed financial records, contact EDR for a Site Report.:

Action Code: 004
Action: POTENTIALLY RESPONSIBLE PARTY REMEDIAL ACTION
Date Started: 12/31/2010
Date Completed: Not reported
Priority Level: Not reported
Operable Unit: REASSESSMENT RIVER
Primary Responsibility: Responsible Party
Planning Status: Not reported
Urgency Indicator: Not reported
Action Anomaly: Not reported

For detailed financial records, contact EDR for a Site Report.:

Action Code: 006
Action: POTENTIALLY RESPONSIBLE PARTY REMEDIAL DESIGN
Date Started: 08/14/2003
Date Completed: 04/26/2011
Priority Level: Not reported
Operable Unit: REASSESSMENT RIVER
Primary Responsibility: Responsible Party
Planning Status: Not reported
Urgency Indicator: Not reported
Action Anomaly: Not reported

For detailed financial records, contact EDR for a Site Report.:

Federal Register Details:
Fed Register Date: 09/21/1984
Fed Register Volume: 49
Page Number: 37070

Fed Register Date: 09/08/1983
Fed Register Volume: 48
Page Number: 40674

Click this hyperlink while viewing on your computer to access
2730 additional US CERCLIS Financial: record(s) in the EDR Site Report.

RCRA-LQG:
Date form received by agency: 03/03/2010
Facility name: GE HUDSON RIVER SEDIMENT REMEDIATION PROCESSING AND TRANSPORTATION FACILITY
Facility address: 446 LOCK 8 WAY
HUDSON FALLS, NY 12839
EPA ID: NYD980763841

HUDSON RIVER PCBS (Continued) **1000384273**

Mailing address:	BROADWAY BUILDING 40
	FORT EDWARD, NY 12828
Contact:	ROBERT G GIBSON
Contact address:	Not reported
	Not reported
Contact country:	Not reported
Contact telephone:	(518) 746-5253
Contact email:	BOB.GIBSON@GE.COM
EPA Region:	02
Classification:	Large Quantity Generator
Description:	Handler: generates 1,000 kg or more of hazardous waste during any calendar month; or generates more than 1 kg of acutely hazardous waste during any calendar month; or generates more than 100 kg of any residue or contaminated soil, waste or other debris resulting from the cleanup of a spill, into or on any land or water, of acutely hazardous waste during any calendar month; or generates 1 kg or less of acutely hazardous waste during any calendar month, and accumulates more than 1 kg of acutely hazardous waste at any time; or generates 100 kg or less of any residue or contaminated soil, waste or other debris resulting from the cleanup of a spill, into or on any land or water, of acutely hazardous waste during any calendar month, and accumulates more than 100 kg of that material at any time

Owner/Operator Summary:

Owner/operator name:	CANADIAN PACIFIC RR
Owner/operator address:	AVE SW
	CALGARY, T2P 4
Owner/operator country:	CA
Owner/operator telephone:	Not reported
Legal status:	Private
Owner/Operator Type:	Owner
Owner/Op start date:	04/23/2007
Owner/Op end date:	Not reported

Owner/operator name:	GENERAL ELECTRIC COMPANY
Owner/operator address:	AVE SW
	CALGARY, T2P 4
Owner/operator country:	CA
Owner/operator telephone:	Not reported
Legal status:	Private
Owner/Operator Type:	Operator
Owner/Op start date:	04/23/2007
Owner/Op end date:	Not reported

Owner/operator name:	CANADIAN PACIFIC RAILROAD
Owner/operator address:	9TH AVE SW GULF CANADA SQ
	CALGARY, AB T2P4Z
Owner/operator country:	CA
Owner/operator telephone:	Not reported
Legal status:	Private
Owner/Operator Type:	Owner
Owner/Op start date:	05/02/2007
Owner/Op end date:	Not reported

Owner/operator name:	USEPA
Owner/operator address:	Not reported
	Not reported

HUDSON RIVER PCBS (Continued) **1000384273**

Owner/operator country: Not reported
Owner/operator telephone: Not reported
Legal status: Federal
Owner/Operator Type: Owner
Owner/Op start date: 06/04/2008
Owner/Op end date: Not reported

Owner/operator name: WCC LLC
Owner/operator address: WILLOW GLEN
MECHANICVILLE, NY 12188
Owner/operator country: US
Owner/operator telephone: Not reported
Legal status: Private
Owner/Operator Type: Owner
Owner/Op start date: 04/02/2007
Owner/Op end date: Not reported

Owner/operator name: GENERAL ELECTRIC CO
Owner/operator address: Not reported
Not reported
Owner/operator country: Not reported
Owner/operator telephone: Not reported
Legal status: Private
Owner/Operator Type: Operator
Owner/Op start date: 04/02/2007
Owner/Op end date: Not reported

Handler Activities Summary:
U.S. importer of hazardous waste: No
Mixed waste (haz. and radioactive): No
Recycler of hazardous waste: No
Transporter of hazardous waste: No
Treater, storer or disposer of HW: No
Underground injection activity: No
On-site burner exemption: No
Furnace exemption: No
Used oil fuel burner: No
Used oil processor: No
User oil refiner: No
Used oil fuel marketer to burner: No
Used oil Specification marketer: No
Used oil transfer facility: No
Used oil transporter: No

Historical Generators:
Date form received by agency: 08/29/2008
Facility name: GE HUDSON RIVER SEDIMENT REMEDIATION PROCESSING AND TRANSPORTATION FACILITY
Site name: HUDSON RIVER PCBS (ROGERS ISLAND) SUPERFUND USEPA
Classification: Large Quantity Generator

Date form received by agency: 01/01/2007
Facility name: GE HUDSON RIVER SEDIMENT REMEDIATION PROCESSING AND TRANSPORTATION FACILITY
Site name: HUDSON RIVER PCBS (ROGERS ISLAND) USEPA
Classification: Not a generator, verified

HUDSON RIVER PCBS (Continued) **1000384273**

Date form received by agency: 01/01/2006
Facility name: GE HUDSON RIVER SEDIMENT REMEDIATION PROCESSING AND TRANSPORTATION FACILITY
Site name: HUDSON RIVER PCBS (ROGERS ISLAND) USEPA
Classification: Not a generator, verified

Date form received by agency: 01/01/2001
Facility name: GE HUDSON RIVER SEDIMENT REMEDIATION PROCESSING AND TRANSPORTATION FACILITY
Site name: HUDSON RIVER PCBS (ROGERS ISLAND) USEPA
Classification: Large Quantity Generator

Hazardous Waste Summary:
Waste code: B007
Waste name: B007

Violation Status: No violations found

US ENG CONTROLS:
EPA ID: NYD980763841
Site ID: 0202229
Name: HUDSON RIVER PCBS
Address: NO STREET APPLICABLE
HUDSON RIVER, NY 12801
EPA Region: 02
County: WASHINGTON
Event Code: Not reported
Actual Date: Not reported

Action ID: 001
Action Name: RECORD OF DECISION
Action Completion date: 19840925
Operable Unit: 01
Contaminated Media : Sediment
Engineering Control: Containment, (N.O.S.)

Action ID: 001
Action Name: RECORD OF DECISION
Action Completion date: 19840925
Operable Unit: 01
Contaminated Media : Sediment
Engineering Control: No Action

Action ID: 001
Action Name: RECORD OF DECISION
Action Completion date: 19840925
Operable Unit: 01
Contaminated Media : Sediment
Engineering Control: Revegetation

Action ID: 001
Action Name: RECORD OF DECISION
Action Completion date: 19840925
Operable Unit: 01
Contaminated Media : Sediment
Engineering Control: Slope Stabilization

HUDSON RIVER PCBS (Continued) **1000384273**

Action ID: 002
Action Name: RECORD OF DECISION
Action Completion date: 20020201
Operable Unit: 02
Contaminated Media : Sediment
Engineering Control: Dewatering

Action ID: 002
Action Name: RECORD OF DECISION
Action Completion date: 20020201
Operable Unit: 02
Contaminated Media : Sediment
Engineering Control: Disposal

Action ID: 002
Action Name: RECORD OF DECISION
Action Completion date: 20020201
Operable Unit: 02
Contaminated Media : Sediment
Engineering Control: Excavation

Action ID: 002
Action Name: RECORD OF DECISION
Action Completion date: 20020201
Operable Unit: 02
Contaminated Media : Sediment
Engineering Control: Solidification/ Stabilization

Action ID: 002
Action Name: RECORD OF DECISION
Action Completion date: 20020201
Operable Unit: 02
Contaminated Media : Surface Water
Engineering Control: Monitoring

Action ID: 002
Action Name: RECORD OF DECISION
Action Completion date: 20020201
Operable Unit: 02
Contaminated Media : Surface Water
Engineering Control: Natural Attenuation

US INST CONTROL:
EPA ID: NYD980763841
Site ID: 0202229
Name: HUDSON RIVER PCBS
Action Name: RECORD OF DECISION
Address: NO STREET APPLICABLE
HUDSON RIVER, NY 12801
EPA Region: 02
County: WASHINGTON
Event Code: Not reported
Inst. Control: Fishing Advisory
Actual Date: Not reported
Complet. Date: 02/01/2002
Operable Unit: 02

HUDSON RIVER PCBS (Continued) **1000384273**

Contaminated Media : Surface Water

CONSENT:
EPA ID: NYD980763841
Site ID: 0284
Case Title: U.S.V. GENERAL ELECTRIC COMPANY (HUDSON RIVER) (EPA-SUPERFUND)
Court Num: 05-1270
District: New York, North
Entered Date: 11/02/06
Full-text of the consent decree for this site issued by the United States District Court is available from EDR. Contact your EDR Account Executive.

ROD:
Full-text of USEPA Record of Decision(s) is available from EDR.

FINDS:

Registry ID: 110009302879

Environmental Interest/Information System
CERCLIS (Comprehensive Environmental Response, Compensation, and Liability Information System) is the Superfund database that is used to support management in all phases of the Superfund program. The system contains information on all aspects of hazardous waste sites, including an inventory of sites, planned and actual site activities, and financial information.

ICIS (Integrated Compliance Information System) is the Integrated Compliance Information System and provides a database that, when complete, will contain integrated Enforcement and Compliance information across most of EPA's programs. The vision for ICIS is to replace EPA's independent databases that contain Enforcement data with a single repository for that information. Currently, ICIS contains all Federal Administrative and Judicial enforcement actions. This information is maintained in ICIS by EPA in the Regional offices and it Headquarters. A future release of ICIS will replace the Permit Compliance System (PCS) which supports the NPDES and will integrate that information with Federal actions already in the system. ICIS also has the capability to track other activities occurring in the Region that support Compliance and Enforcement programs. These include; Incident Tracking, Compliance Assistance, and Compliance Monitoring.

HIST LTANKS:
Region of Spill: 4
Spill Number: 8704920
Spill Date: 09/13/1987
Spill Time: 18:30
Spill Cause: Tank Failure
Resource Affectd: Surface Water
Water Affected: HUDSON RIVER $
Spill Source: Other Commercial/Industrial
Spill Class: Not reported
Spill Closed Dt: 02/18/88

HUDSON RIVER PCBS (Continued) **1000384273**

Cleanup Ceased:	10/15/87
Cleanup Meets Standard:	True
Investigator:	MCDONALD
Caller Name:	Not reported
Caller Agency:	Not reported
Caller Phone:	Not reported
Caller Extension:	Not reported
Notifier Name:	Not reported
Notifier Agency:	Not reported
Notifier Phone:	Not reported
Notifier Extension:	Not reported
Reported to Department Date:	09/13/87
Reported to Department Time:	18:45
SWIS:	19
Spiller Contact:	Not reported
Spiller Phone:	Not reported
Spiller Extention:	Not reported
Spiller Name:	WANTON ISLAND INC.
Spiller Address:	PO BOX 119
Spiller City,St,Zip:	WEST CAMP, NY 12490
Spiller Cleanup Date:	/ /
Facility Contact:	Not reported
Facility Phone:	(914) 246-2750
Facility Extention:	Not reported
Spill Notifier:	Citizen
PBS Number:	Not reported
Last Inspection:	09/13/87
Recommended Penalty:	Penalty Not Recommended
Enforcement Date:	/ /
Investigation Complete:	/ /
UST Involvement:	True
Date Region Sent Summary to Central Office:	/ /
Corrective Action Plan Submitted:	/ /
Date Spill Entered In Computer Data File:	09/22/87
Time Spill Entered In Computer Data File:	Not reported
Spill Record Last Update:	11/12/92
Is Updated:	False

Tank:

PBS Number:	Not reported
Tank Number:	Not reported
Tank Size:	Not reported
Test Method:	Not reported
Leak Rate Failed Tank:	Not reported
Gross Leak Rate:	Not reported

Material:

Material Class Type:	Petroleum
Quantity Spilled:	500
Unkonwn Quantity Spilled:	False
Units:	Gallons
Quantity Recovered:	200
Unkonwn Quantity Recovered:	False
Material:	DIESEL
Class Type:	DIESEL
Times Material Entry In File:	10625
CAS Number:	Not reported

HUDSON RIVER PCBS (Continued) **1000384273**

Last Date: 19940728
DEC Remarks: 02/18/88: COMPANY HIRED DOMERMUTH AFTER MCDONALD INITIATED CLEANUP.
Spill Cause: 275 GAL TANK LEAKING INTO CEMENTON RIVER AT EDGE OF HUDSON. MCDONALD WILL INVESTIGATE

NY Spills:

Site ID:	237813
Facility Addr2:	Not reported
Facility ID:	0308107
Spill Number:	0308107
Facility Type:	ER
SWIS:	6000
Investigator:	rxamato
Referred To:	Not reported
Spill Date:	10/31/2003
Reported to Dept:	10/31/2003
CID:	297
Spill Cause:	Abandoned Drums
Water Affected:	HUDSON RIVER
Spill Source:	Unknown
Spill Notifier:	Federal Government
Cleanup Ceased:	Not reported
Cleanup Meets Std:	True
Last Inspection:	Not reported
Recommended Penalty:	Penalty Not Recommended
UST Trust:	False
Spill Class:	Possible release with minimal potential for fire or hazard or Known release with no damage. DEC Response. Willing Responsible Party. Corrective action taken.
Spill Closed Dt:	10/31/2003
Remediation Phase:	0
Date Entered In Computer:	10/31/2003
Spill Record Last Update:	11/6/2003
Spiller Name:	Not reported
Spiller Company:	UNKNOWN
Spiller Address:	Not reported
Spiller City,St,Zip:	ZZ -
Spiller Company:	001
Contact Name:	PETTY OFFFICER HAWKINS
Contact Phone:	(718) 354-4121
DEC Region:	3
DER Facility ID:	278391
DEC Memo:	Prior to Sept, 2004 data translation this spill Lead_DEC Field was "SMITH" 10/31/03: MEG hired by USCG to remove test and dispose. Container did not leak.
Remarks:	CALL TO NRC REPORTING A 55 GALLON DRUM OF UNKNOWN PETROLEUM FLOATING - USCG IS REPOSNDING TO THE SITE

Material:

Site ID:	237813
Operable Unit ID:	874400
Operable Unit:	01
Material ID:	501630
Material Code:	0066A
Material Name:	UNKNOWN PETROLEUM
Case No.:	Not reported
Material FA:	Petroleum

HUDSON RIVER PCBS (Continued) **1000384273**

Quantity: 55
Units: Gallons
Recovered: No
Resource Affected: Not reported
Oxygenate: False

Tank Test:
Site ID: Not reported
Spill Tank Test: Not reported
Tank Number: Not reported
Tank Size: Not reported
Test Method: Not reported
Leak Rate: Not reported
Gross Fail: Not reported
Modified By: Not reported
Last Modified: Not reported
Test Method: Not reported

A1 **CON EDISON MANHOLE 31112** **RCRA-NonGen** **1010327480**
West **JERSEY ST & CROSBY ST** **MANIFEST** **NYP004146874**
< 1/8 **NEW YORK, NY 10022**
0.016 mi.
82 ft. **Site 1 of 2 in cluster A**

Relative:
Higher

Actual:
40 ft.

RCRA-NonGen:
Date form received by agency: 01/11/2007
Facility name: CON EDISON MANHOLE 31112
Facility address: JERSEY ST & CROSBY ST
E INT OF JERSEY ST
NEW YORK, NY 10022
EPA ID: NYP004146874
Mailing address: 4 IRVING PL, RM 828
NEW YORK, NY 10003
Contact: PATRICK HANLEY
Contact address: 4 IRVING PL, RM 828
NEW YORK, NY 10003
Contact country: US
Contact telephone: (718) 204-4234
Contact email: Not reported
EPA Region: 02
Classification: Non-Generator
Description: Handler: Non-Generators do not presently generate hazardous waste

Handler Activities Summary:
U.S. importer of hazardous waste: No
Mixed waste (haz. and radioactive): No
Recycler of hazardous waste: No
Transporter of hazardous waste: No
Treater, storer or disposer of HW: No
Underground injection activity: No
On-site burner exemption: No
Furnace exemption: No
Used oil fuel burner: No
Used oil processor: No
User oil refiner: No
Used oil fuel marketer to burner: No

CON EDISON MANHOLE 31112 (Continued) **1010327480**

Used oil Specification marketer: No
Used oil transfer facility: No
Used oil transporter: No

Historical Generators:
Date form received by agency: 01/10/2007
Facility name: CON EDISON MANHOLE 31112
Site name: CON EDISON
Classification: Not a generator, verified

Date form received by agency: 01/09/2007
Facility name: CON EDISON MANHOLE 31112
Site name: CON EDISON
Classification: Unverified

Violation Status: No violations found

NY MANIFEST:
EPA ID: NYP004146874
Country: USA
Mailing Name: CONED
Mailing Contact: CONED
Mailing Address: 4 IRVING PLACE
Mailing Address 2: Not reported
Mailing City: NEW YORK
Mailing State: NY
Mailing Zip: 10004
Mailing Zip4: Not reported
Mailing Country: USA
Mailing Phone: Not reported

NY MANIFEST:
No Manifest Records Available

A2 **COMMERCIAL BUILDING** **NY Spills** **S108957084**
NNW **136 CROSBY STREET** **N/A**
< 1/8 **NEW YORK, NY**
0.016 mi.
86 ft. **Site 2 of 2 in cluster A**

Relative:
Higher

Actual:
41 ft.

NY Spills:
Site ID: 390334
Facility Addr2: Not reported
Facility ID: 0709284
Spill Number: 0709284
Facility Type: ER
SWIS: 3101
Investigator: rvketani
Referred To: Not reported
Spill Date: 11/27/2007
Reported to Dept: 11/27/2007
CID: 444
Spill Cause: Other
Water Affected: Not reported
Spill Source: Commercial/Industrial
Spill Notifier: Other
Cleanup Ceased: Not reported

COMMERCIAL BUILDING (Continued) **S108957084**

Cleanup Meets Std:	False
Last Inspection:	Not reported
Recommended Penalty:	Penalty Not Recommended
UST Trust:	False
Spill Class:	Known release with minimal potential for fire or hazard. DEC Response. Willing Responsible Party. Corrective action taken.
Spill Closed Dt:	11/27/2007
Remediation Phase:	0
Date Entered In Computer:	11/27/2007
Spill Record Last Update:	11/27/2007
Spiller Name:	ALEX
Spiller Company:	COMMERCIAL BUILDING
Spiller Address:	136 CROSBY STREET
Spiller City,St,Zip:	NEW YORK, NY
Spiller Company:	001
Contact Name:	ALEX
Contact Phone:	(718) 366-6662
DEC Region:	2
DER Facility ID:	339920
DEC Memo:	11/27/07 - Raphael Ketani. I spoke with Alex Vedlovich (718) 366-6662 regarding the spill. He said that the truck driver called in the spill. The connection between the truck and the fill was so close that a little #4 oil sprayed out the vent pipe. He said that no sewers, drains, or soil were affected, only the concrete pavement. His cleanup crew went out and put down absorbent and picked up the oil. Based upon the small size of the spill and the conversation with Mr. Vedlovich, I am closing the spill case.
Remarks:	SPRAY BACK AND WAS ALL CLEANED UP

Material:

Site ID:	390334
Operable Unit ID:	1147438
Operable Unit:	01
Material ID:	2137869
Material Code:	0001
Material Name:	#2 Fuel Oil
Case No.:	Not reported
Material FA:	Petroleum
Quantity:	3
Units:	Gallons
Recovered:	3
Resource Affected:	Not reported
Oxygenate:	False

Tank Test:

Site ID:	Not reported
Spill Tank Test:	Not reported
Tank Number:	Not reported
Tank Size:	Not reported
Test Method:	Not reported
Leak Rate:	Not reported
Gross Fail:	Not reported
Modified By:	Not reported
Last Modified:	Not reported
Test Method:	Not reported

B3 **SERVICE BOX 37898** **NY Spills** **S104193542**
SSE **LAFFETTE ST & JERSEY ST** **NY Hist Spills** **N/A**
< 1/8 **MANHATTAN, NY**
0.022 mi.
117 ft. **Site 1 of 7 in cluster B**

Relative:
Higher

Actual:
40 ft.

NY Spills:

Site ID:	72664
Facility Addr2:	Not reported
Facility ID:	9905302
Spill Number:	9905302
Facility Type:	ER
SWIS:	3101
Investigator:	CAENGELH
Referred To:	Not reported
Spill Date:	8/2/1999
Reported to Dept:	8/2/1999
CID:	389
Spill Cause:	Unknown
Water Affected:	Not reported
Spill Source:	Commercial/Industrial
Spill Notifier:	Responsible Party
Cleanup Ceased:	Not reported
Cleanup Meets Std:	False
Last Inspection:	Not reported
Recommended Penalty:	Penalty Not Recommended
UST Trust:	False
Spill Class:	Known release with minimal potential for fire or hazard. DEC Response. Willing Responsible Party. Corrective action taken.
Spill Closed Dt:	11/8/1999
Remediation Phase:	0
Date Entered In Computer:	8/2/1999
Spill Record Last Update:	5/25/2000
Spiller Name:	JOE DEVOTI
Spiller Company:	CON EDISON
Spiller Address:	4 IRVING PLACE
Spiller City,St,Zip:	NEW YORK, NY 10003
Spiller Company:	001
Contact Name:	Not reported
Contact Phone:	Not reported
DEC Region:	2
DER Facility ID:	68542
DEC Memo:	Prior to Sept, 2004 data translation this spill Lead_DEC Field was "ENGELHARDT" DEC Inspector notes: 8/24/99-- emailed ERT's for info on cleanup analysis con ed e2mis notes: 4 ounces of dielectric fluid from secondary cable ends, contained , did not enter sewer or waterways, plic in structure. Leak is coming from primary cable, reports cleanup is complete. Spill was considered de minimus and cleaned as such. Cleanup completed 8/2/99 at 1900 hrs.
Remarks:	CABLE LEAKING APPROX 4 OZ OF MATERIAL INTO SERVICE BOX WHERE IT IS CONTAINED CLEANING UP PER 50-499 CON ED#126997 NO CALLBACK NECESSARY

Material:

Site ID:	72664
Operable Unit ID:	1079745
Operable Unit:	01
Material ID:	301603
Material Code:	0541A
Material Name:	DIELECTRIC FLUID
Case No.:	Not reported

SERVICE BOX 37898 (Continued) **S104193542**

Material FA: Petroleum
Quantity: 4
Units: Gallons
Recovered: No
Resource Affected: Not reported
Oxygenate: False

Tank Test:
Site ID: Not reported
Spill Tank Test: Not reported
Tank Number: Not reported
Tank Size: Not reported
Test Method: Not reported
Leak Rate: Not reported
Gross Fail: Not reported
Modified By: Not reported
Last Modified: Not reported
Test Method: Not reported

NY Hist Spills:
Region of Spill: 2
Spill Number: 9905302
Investigator: ENGELHARDT
Caller Name: Not reported
Caller Agency: Not reported
Caller Phone: Not reported
Notifier Name: Not reported
Notifier Agency: Not reported
Notifier Phone: Not reported
Spill Date/Time: 08/02/1999 17:25
Reported to Dept Date/Time: 08/02/99 19:03
SWIS: 62
Spiller Name: CON EDISON
Spiller Contact: JOE DEVOTI
Spiller Phone: (212) 580-6763
Spiller Address: 4 IRVING PLACE
Spiller City,St,Zip: NEW YORK, NY 10003-
Spill Cause: Unknown
Reported to Dept: On Land
Water Affected: Not reported
Spill Source: 01
Spill Notifier: Responsible Party
PBS Number: Not reported
Cleanup Ceased: / /
Cleanup Meets Std: False
Last Inspection: / /
Recommended Penalty: Penalty Not Recommended
Spiller Cleanup Dt: / /
Enforcement Date: / /
Invstgn Complete: / /
UST Involvement: False
Spill Class: Known release with minimal potential for fire or hazard. DEC Response. Willing Responsible Party. Corrective action taken.
Spill Closed Dt: 11/08/99
Corrective Action Plan Submitted: / /

SERVICE BOX 37898 (Continued) **S104193542**

Date Region Sent Summary to Central Office: / /
Date Spill Entered In Computer Data File: 08/02/99
Date Spill Entered In Computer Data File: Not reported
Update Date: 05/25/00
Is Updated: False

Tank:
PBS Number: Not reported
Tank Number: Not reported
Tank Size: Not reported
Test Method: Not reported
Leak Rate Failed Tank: Not reported
Gross Leak Rate: Not reported

Material:
Material Class Type: Petroleum
Quantity Spilled: 4
Unkonwn Quantity Spilled: False
Units: Gallons
Quantity Recovered: 0
Unkonwn Quantity Recovered: False
Material: DIELECTRIC FLUID
Class Type: DIELECTRIC FLUID
Times Material Entry In File: 41
CAS Number: Not reported
Last Date: Not reported
DEC Remarks: DEC Inspector notes: 8/24/99-- emailed ERT s for info on cleanup analysis con ed e2mis notes: 4 ounces of dielectric fluid from secondary cable ends, contained , did not enter sewer or waterways, plic in structure. Leak is coming from primary cable, reports cleanup is complete. Spill was considered de minimus and cleaned as such. Cleanup completed 8/2/99 at 1900 hrs.
Remark: CABLE LEAKING APPROX 4 OZ OF MATERIAL INTO SERVICE BOX WHERE IT IS CONTAINED CLEANING UP PER 50-499 CON ED 126997 NO CALLBACK NECESSARY

C4 **295 LAFAYETTE ST.** **LTANKS** **S100494942**
ENE **295 LAFAYETTE ST.** **HIST LTANKS** **N/A**
< 1/8 **MANHATTAN, NY**
0.027 mi.
143 ft. **Site 1 of 10 in cluster C**

Relative:
Higher

Actual:
42 ft.

LTANKS:
Site ID: 167565
Spill No: 9214395
Spill Date: 3/30/1993
Spill Cause: Tank Failure
Spill Source: Commercial/Industrial
Spill Class: Known release with minimal potential for fire or hazard. DEC Response. Willing Responsible Party. Corrective action taken.
Spill Closed Dt: 1/21/1994
Facility Addr2: Not reported
Cleanup Ceased: 1/21/1994
Cleanup Meets Standard: True
SWIS: 3101
Investigator: MITCHELL
Referred To: Not reported
Reported to Dept: 3/30/1993
CID: Not reported
Water Affected: Not reported
Spill Notifier: Other

295 LAFAYETTE ST. (Continued) **S100494942**

Last Inspection:	Not reported
Recommended Penalty:	Penalty Not Recommended
UST Involvement:	False
Remediation Phase:	0
Date Entered In Computer:	4/1/1993
Spill Record Last Update:	1/21/1994
Spiller Name:	Not reported
Spiller Company:	PARK ASSOCIATES APTS.
Spiller Address:	295 LAFAYETTE ST.
Spiller City,St,Zip:	NEW YORK, NY
Spiller County:	001
Spiller Contact:	Not reported
Spiller Phone:	Not reported
Spiller Extention:	Not reported
DEC Region:	2
DER Facility ID:	141191
DEC Memo:	Not reported
Remarks:	TANK FAILED. OIL CONTAINED ON CONCRETE FLOOR IN TANK ROOM. 7500 GAL TANK. SPEEDI-DRI APPLIED. VAC-TRUCK ON SITES PUMPING TANK. WILL CHECK FOR REPAIR OR REPLACEMENT. CLOSED ON 1/21/94, SEE HISTOR

Material:

Site ID:	167565
Operable Unit ID:	978472
Operable Unit:	01
Material ID:	400609
Material Code:	0003
Material Name:	#6 Fuel Oil
Case No.:	Not reported
Material FA:	Petroleum
Quantity:	1000
Units:	Gallons
Recovered:	No
Resource Affected:	Not reported
Oxygenate:	False

Tank Test:

Site ID:	Not reported
Spill Tank Test:	Not reported
Tank Number:	Not reported
Tank Size:	Not reported
Test Method:	Not reported
Leak Rate:	Not reported
Gross Fail:	Not reported
Modified By:	Not reported
Last Modified:	Not reported
Test Method:	Not reported

HIST LTANKS:

Region of Spill:	2
Spill Number:	9214395
Spill Date:	03/30/1993
Spill Time:	11:45
Spill Cause:	Tank Failure
Resource Affectd:	On Land

295 LAFAYETTE ST. (Continued) **S100494942**

Water Affected:	Not reported
Spill Source:	Other Commercial/Industrial
Spill Class:	Known release with minimal potential for fire or hazard. DEC Response. Willing Responsible Party. Corrective action taken.
Spill Closed Dt:	01/21/94
Cleanup Ceased:	01/21/94
Cleanup Meets Standard:	True
Investigator:	MITCHELL
Caller Name:	Not reported
Caller Agency:	Not reported
Caller Phone:	Not reported
Caller Extension:	Not reported
Notifier Name:	Not reported
Notifier Agency:	Not reported
Notifier Phone:	Not reported
Notifier Extension:	Not reported
Reported to Department Date:	03/30/93
Reported to Department Time:	13:20
SWIS:	62
Spiller Contact:	Not reported
Spiller Phone:	Not reported
Spiller Extention:	Not reported
Spiller Name:	PARK ASSOCIATES APTS.
Spiller Address:	295 LAFAYETTE ST.
Spiller City,St,Zip:	NEW YORK, NY
Spiller Cleanup Date:	/ /
Facility Contact:	Not reported
Facility Phone:	Not reported
Facility Extention:	Not reported
Spill Notifier:	Other
PBS Number:	Not reported
Last Inspection:	/ /
Recommended Penalty:	Penalty Not Recommended
Enforcement Date:	/ /
Investigation Complete:	/ /
UST Involvement:	False
Date Region Sent Summary to Central Office:	/ /
Corrective Action Plan Submitted:	/ /
Date Spill Entered In Computer Data File:	04/01/93
Time Spill Entered In Computer Data File:	Not reported
Spill Record Last Update:	01/21/94
Is Updated:	False

Tank:

PBS Number:	Not reported
Tank Number:	Not reported
Tank Size:	Not reported
Test Method:	Not reported
Leak Rate Failed Tank:	Not reported
Gross Leak Rate:	Not reported

Material:

Material Class Type:	Petroleum
Quantity Spilled:	1000
Unkonwn Quantity Spilled:	False
Units:	Gallons
Quantity Recovered:	0

295 LAFAYETTE ST. (Continued) **S100494942**

Unkonwn Quantity Recovered: False
Material: #6 FUEL OIL
Class Type: #6 FUEL OIL
Times Material Entry In File: 2190
CAS Number: Not reported
Last Date: 19940728
DEC Remarks: 01/21/94: BRIAN MITCHELL SURVEYED THE BASEMENT AFTER OIL SPILL WAS CLEANED UP BY A.L. EASTMOND, AND HE CONFIRMED THAT SPILL WAS REMEDIATED PROPERLY.
Spill Cause: TANK FAILED. OIL CONTAINED ON CONCRETE FLOOR IN TANK ROOM. 7500 GAL TANK. SPEEDI-DRI APPLIED. VAC-TRUCK ON SITES PUMPING TANK. WILL CHECK FOR REPAIR OR REPLACEMENT. CLOSED ON 1/21/94, SEE HISTOR

C5 **PUCK BUILDING** **AST U003391608**
ENE **295 LAFAYETTE ST** **HIST AST N/A**
< 1/8 **NEW YORK, NY 10012**
0.027 mi.
143 ft. **Site 2 of 10 in cluster C**

Relative: Higher

Actual: 42 ft.

AST:
Region: STATE
DEC Region: 2
Site Status: Active
Facility Id: 2-402052
Program Type: PBS
UTM X: 584862.18567000004
UTM Y: 4508712.1978700003
Expiration Date: 2012/10/06

Affiliation Records:
Site Id: 19242
Affiliation Type: Owner
Company Name: NEW PUCK LP
Contact Type: PROPERTY MGR
Contact Name: LOU BRIFINA
Address1: 18 COLUMBIA TURNPIKE
Address2: Not reported
City: FLORHAM PARK
State: NJ
Zip Code: 07932
Country Code: 001
Phone: (973) 822-0050
Phone Ext: Not reported
Email: Not reported
Fax Number: Not reported
Modified By: kakyer
Date Last Modified: 9/12/2007

Site Id: 19242
Affiliation Type: Mail Contact
Company Name: NEW PUCK LP
Contact Type: Not reported
Contact Name: PROPERTY MGR
Address1: 18 COLUMBIA TURNPIKE
Address2: Not reported
City: FLORHAM PARK
State: NJ
Zip Code: 07932
Country Code: 001

PUCK BUILDING (Continued) **U003391608**

Phone:	(973) 822-0050
Phone Ext:	Not reported
Email:	Not reported
Fax Number:	Not reported
Modified By:	kakyer
Date Last Modified:	9/12/2007

Site Id:	19242
Affiliation Type:	On-Site Operator
Company Name:	PUCK BUILDING
Contact Type:	Not reported
Contact Name:	ANTHONY KOLODZIEJCZYK
Address1:	Not reported
Address2:	Not reported
City:	Not reported
State:	NN
Zip Code:	Not reported
Country Code:	001
Phone:	(212) 966-0750
Phone Ext:	Not reported
Email:	Not reported
Fax Number:	Not reported
Modified By:	TRANSLAT
Date Last Modified:	3/4/2004

Site Id:	19242
Affiliation Type:	Emergency Contact
Company Name:	NEW PUCK LP
Contact Type:	Not reported
Contact Name:	DONNY FURER
Address1:	Not reported
Address2:	Not reported
City:	Not reported
State:	NN
Zip Code:	Not reported
Country Code:	001
Phone:	(973) 549-4952
Phone Ext:	Not reported
Email:	Not reported
Fax Number:	Not reported
Modified By:	TRANSLAT
Date Last Modified:	3/4/2004

Equipment Records:

A00 - Tank Internal Protection - None
D01 - Pipe Type - Steel/Carbon Steel/Iron
J02 - Dispenser - Suction
L09 - Piping Leak Detection - Exempt Suction Piping
C00 - Pipe Location - No Piping
F00 - Pipe External Protection - None
I04 - Overfill - Product Level Gauge (A/G)
H00 - Tank Leak Detection - None
G03 - Tank Secondary Containment - Vault (w/o access)
B00 - Tank External Protection - None

Tank Info:

PUCK BUILDING (Continued) **U003391608**

Tank Number:	001
Tank Id:	21882
Tank Location:	3
Tank Type:	Steel/Carbon Steel/Iron
Tank Status:	In Service
Tank Model:	Not reported
Pipe Model:	Not reported
Install Date:	05/08/1984
Capacity Gallons:	7500
Tightness Test Method:	NN
Date Test:	Not reported
Next Test Date:	Not reported
Date Tank Closed:	Not reported
Register:	True
Modified By:	kakyer
Last Modified:	09/12/2007

HIST AST:

PBS Number:	2-402052
SWIS Code:	6201
Operator:	KRAKOW MANAGEMENT CORP
Facility Phone:	(212) 226-6766
Facility Addr2:	295 LAFAYETTE ST
Facility Type:	OTHER
Emergency:	ANTHONY KOLODZIEJCZYK
Emergency Tel:	(212) 966-0750
Old PBSNO:	Not reported
Date Inspected:	Not reported
Inspector:	Not reported
Result of Inspection:	Not reported
Owner Name:	PUCK ASSOCIATES
Owner Address:	295 LAFAYETTE ST
Owner City,St,Zip:	NEW YORK, NY 10012
Federal ID:	Not reported
Owner Tel:	(212) 226-6766
Owner Type:	Corporate/Commercial
Owner Subtype:	Not reported
Mailing Contact:	DONNY FURER
Mailing Name:	PUCK BUILDING
Mailing Address:	295 LAFAYETTE ST
Mailing Address 2:	Not reported
Mailing City,St,Zip:	NEW YORK, NY 10012
Mailing Telephone:	(212) 226-6766
Owner Mark:	First Owner
Facility Status:	1 - Active PBS facility, i.e. total capacity of the PBS tanks is greater than 1,100 gallons, regardless if Subpart 360-14 tanks exist or not at the facility.
Certification Flag:	False
Certification Date:	10/02/1997
Expiration:	10/06/2002
Renew Flag:	False
Renew Date:	Not reported
Total Capacity:	7500
FAMT:	True
Facility Screen:	No Missing Data
Owner Screen:	No Missing Data
Tank Screen:	Minor Data Missing

PUCK BUILDING (Continued) **U003391608**

Dead Letter:	False
CBS Number:	Not reported
Town or City:	NEW YORK CITY
County Code:	62
Town or City Code:	01
Region:	2
Tank ID:	001
Tank Location:	ABOVEGROUND ON SADDLES LEGS, STILTS, RACK, OR CRADLE
Tank Status:	In Service
Install Date:	Not reported
Capacity (Gal):	7500
Product Stored:	NOS 5 OR 6 FUEL OIL
Tank Type:	Steel/carbon steel
Tank Internal:	Not reported
Tank External:	Not reported
Pipe Location:	Not reported
Pipe Type:	STEEL/IRON
Pipe Internal:	Not reported
Pipe External:	Not reported
Tank Containment:	Diking
Leak Detection:	0
Overfill Protection:	4
Dispenser Method:	Suction
Date Tested:	Not reported
Next Test Date:	Not reported
Missing Data for Tank:	Minor Data Missing
Date Closed:	Not reported
Test Method:	Not reported
Deleted:	False
Updated:	False
SPDES Number:	Not reported
Lat/Long:	Not reported

C6 **PRATT INSTITUTE - PUCK BUILDING** **MANIFEST** **S109788036**
ENE **295 LAFAYETTE ST 2ND FL** **N/A**
< 1/8 **NEW YORK, NY 10012**
0.027 mi.
143 ft. **Site 3 of 10 in cluster C**

Relative:
Higher

Actual:
42 ft.

CT MANIFEST:

Waste:

Manifest No:	ctf1246464
Waste Occurence:	1
UNNA:	1268
Hazard Class:	3
US Dot Description:	PETROLEUM DISTILLATES, N.O.S. OR PETROLEUM PRODUCTS, N.O.S.
No of Containers:	4
Container Type:	DM
Quantity:	20
Weight/Volume:	G
Additional Description:	Not reported
Handling Code:	Not reported
Date Record Was Last Modified:	4/25/2006
DEO Who Last Modified Record:	CYF

PRATT INSTITUTE - PUCK BUILDING (Continued) **S109788036**

Waste CD:
- Manifest No: ctf1246464
- Waste Occurence: 1
- EPA Waste Code: D001
- Recycled Waste?: F
- Date Record Was Last Modified: 4/25/2006
- DEO Who Last Modified Record: CYF

Detail:
- Year: 2005
- Manifest ID: ctf1246464
- TSDF EPA ID: CTD021816889
- TSDF Name: UNITED OIL RECOVERY, INC.
- TSDF Address: 14 WEST MAIN STREET
- TSDF City,St,Zip: MERIDEN, CT 06451
- TSDF Country: USA
- TSDF Telephone: (203)238-6745
- Transport Date: 9/6/2005
- Transporter EPA ID: CTD021816889
- Transporter Name: UNITED OIL RECOVERY, INC.
- Transporter Country: USA
- Transporter Phone: (203)238-6745
- Trans 2 Date: Not reported
- Trans 2 EPA ID: Not reported
- Trans 2 Name: Not reported
- Trans 2 Address: Not reported
- Trans 2 City,St,Zip: CT
- Trans 2 Country: USA
- Trans 2 Phone: Not reported
- EPA ID: NYR000100867
- Generator Phone: 2124616008
- Generator Mailing Addr: 295 LAFAYETTE ST 2ND FL
- Generator Mailing Town: NEW YORK
- Generator Mailing State: NY
- Generator Mailing Zip: 10012
- Generator Mailing Country: USA
- Special Handling: Not reported
- Discrepancies: Not reported
- Date Shipped: 9/6/2005
- Date Received: 9/6/2005
- Last modified date: 5/26/2006
- Last modified by: JEB
- Comments: Not reported

C7 **GIGANTE VAZ & PARTNERS** **RCRA-NonGen** **1000215456**
ENE **295 LAFAYETTE ST - 7TH FLOOR** **FINDS** **NYD001360494**
< 1/8 **NEW YORK, NY 10012** **MANIFEST**
0.027 mi.
143 ft. **Site 4 of 10 in cluster C**

Relative:
Higher

Actual:
42 ft.

RCRA-NonGen:
- Date form received by agency: 01/01/2007
- Facility name: GIGANTE VAZ & PARTNERS
- Facility address: 295 LAFAYETTE ST - 7TH FLOOR
  NEW YORK, NY 10012
- EPA ID: NYD001360494

GIGANTE VAZ & PARTNERS (Continued) **1000215456**

Mailing address: LAFAYETTE ST - 7TH FLOOR
NEW YORK, NY 10012
Contact: Not reported
Contact address: LAFAYETTE ST - 7TH FLOOR
NEW YORK, NY 10012
Contact country: US
Contact telephone: Not reported
Contact email: Not reported
EPA Region: 02
Classification: Non-Generator
Description: Handler: Non-Generators do not presently generate hazardous waste

Owner/Operator Summary:
Owner/operator name: PAUL GIGANTE
Owner/operator address: 295 LAFAYETTE ST
NEW YORK, NY 10012
Owner/operator country: US
Owner/operator telephone: (212) 343-0004
Legal status: Private
Owner/Operator Type: Owner
Owner/Op start date: Not reported
Owner/Op end date: Not reported

Owner/operator name: PAUL GIGANTE
Owner/operator address: 295 LAFAYETTE ST
NEW YORK, NY 10012
Owner/operator country: US
Owner/operator telephone: (212) 343-0004
Legal status: Private
Owner/Operator Type: Operator
Owner/Op start date: Not reported
Owner/Op end date: Not reported

Handler Activities Summary:
U.S. importer of hazardous waste: No
Mixed waste (haz. and radioactive): No
Recycler of hazardous waste: No
Transporter of hazardous waste: No
Treater, storer or disposer of HW: No
Underground injection activity: No
On-site burner exemption: No
Furnace exemption: No
Used oil fuel burner: No
Used oil processor: No
User oil refiner: No
Used oil fuel marketer to burner: No
Used oil Specification marketer: No
Used oil transfer facility: No
Used oil transporter: No

Historical Generators:
Date form received by agency: 01/01/2006
Facility name: GIGANTE VAZ & PARTNERS
Classification: Not a generator, verified

Date form received by agency: 07/08/1999

GIGANTE VAZ & PARTNERS (Continued) **1000215456**

Facility name: GIGANTE VAZ & PARTNERS
Classification: Not a generator, verified

Date form received by agency: 11/08/1993
Facility name: GIGANTE VAZ & PARTNERS
Classification: Small Quantity Generator

Violation Status: No violations found

FINDS:

Registry ID: 110004334051

Environmental Interest/Information System
RCRAInfo is a national information system that supports the Resource Conservation and Recovery Act (RCRA) program through the tracking of events and activities related to facilities that generate, transport, and treat, store, or dispose of hazardous waste. RCRAInfo allows RCRA program staff to track the notification, permit, compliance, and corrective action activities required under RCRA.

NY MANIFEST:
EPA ID: NYD001360494
Country: USA
Mailing Name: GIGANTE-VAZ
Mailing Contact: C PERACCHINO
Mailing Address: 295 LA FAYETTE ST
Mailing Address 2: Not reported
Mailing City: NEW YORK
Mailing State: NY
Mailing Zip: 10012
Mailing Zip4: Not reported
Mailing Country: USA
Mailing Phone: 212-343-0004

Document ID: MAG2936640
Manifest Status: Completed copy
Trans1 State ID: D77725
Trans2 State ID: Not reported
Generator Ship Date: 940819
Trans1 Recv Date: 940819
Trans2 Recv Date: Not reported
TSD Site Recv Date: 940819
Part A Recv Date: Not reported
Part B Recv Date: 940831
Generator EPA ID: NYD001360494
Trans1 EPA ID: MAD982755639
Trans2 EPA ID: Not reported
TSDF ID: MAD982755639
Waste Code: D011 - SILVER 5.0 MG/L TCLP
Quantity: 00110
Units: G - Gallons (liquids only)* (8.3 pounds)
Number of Containers: 002
Container Type: DF - Fiberboard or plastic drums (glass)
Handling Method: R Material recovery of more than 75 percent of the total material.

GIGANTE VAZ & PARTNERS (Continued) **1000215456**

Specific Gravity: 100
Year: 94

Document ID: NJA1938450
Manifest Status: Completed after the designated time period for a TSDF to get a copy to the DEC
Trans1 State ID: S8690
Trans2 State ID: Not reported
Generator Ship Date: 950127
Trans1 Recv Date: 950127
Trans2 Recv Date: Not reported
TSD Site Recv Date: 950127
Part A Recv Date: 950203
Part B Recv Date: 950405
Generator EPA ID: NYD001360494
Trans1 EPA ID: ILD984908202
Trans2 EPA ID: Not reported
TSDF ID: NJD000768093
Waste Code: D011 - SILVER 5.0 MG/L TCLP
Quantity: 00458
Units: P - Pounds
Number of Containers: 001
Container Type: DF - Fiberboard or plastic drums (glass)
Handling Method: B Incineration, heat recovery, burning.
Specific Gravity: 100
Year: 95

Document ID: NJA2115442
Manifest Status: Completed copy
Trans1 State ID: NJDEPE086
Trans2 State ID: Not reported
Generator Ship Date: 950620
Trans1 Recv Date: 950620
Trans2 Recv Date: Not reported
TSD Site Recv Date: 950623
Part A Recv Date: Not reported
Part B Recv Date: 950711
Generator EPA ID: NYD001360494
Trans1 EPA ID: ILD984908202
Trans2 EPA ID: Not reported
TSDF ID: NJD002182897
Waste Code: D011 - SILVER 5.0 MG/L TCLP
Quantity: 01017
Units: P - Pounds
Number of Containers: 002
Container Type: DM - Metal drums, barrels
Handling Method: B Incineration, heat recovery, burning.
Specific Gravity: 100
Year: 95

Document ID: NJA2091903
Manifest Status: Completed copy
Trans1 State ID: NJDEPE086
Trans2 State ID: Not reported
Generator Ship Date: 951221

GIGANTE VAZ & PARTNERS (Continued) **1000215456**

Trans1 Recv Date:	951221
Trans2 Recv Date:	Not reported
TSD Site Recv Date:	951222
Part A Recv Date:	Not reported
Part B Recv Date:	960109
Generator EPA ID:	NYD001360494
Trans1 EPA ID:	ILD984908202
Trans2 EPA ID:	Not reported
TSDF ID:	NJD002182897
Waste Code:	D011 - SILVER 5.0 MG/L TCLP
Quantity:	01525
Units:	P - Pounds
Number of Containers:	003
Container Type:	DM - Metal drums, barrels
Handling Method:	B Incineration, heat recovery, burning.
Specific Gravity:	100
Year:	95

Document ID:	NJA2695775
Manifest Status:	Completed after the designated time period for a TSDF to get a copy to the DEC
Trans1 State ID:	08690
Trans2 State ID:	Not reported
Generator Ship Date:	961119
Trans1 Recv Date:	961119
Trans2 Recv Date:	Not reported
TSD Site Recv Date:	961121
Part A Recv Date:	Not reported
Part B Recv Date:	961217
Generator EPA ID:	NYD001360494
Trans1 EPA ID:	ILD984908202
Trans2 EPA ID:	Not reported
TSDF ID:	NJD002182897
Waste Code:	D011 - SILVER 5.0 MG/L TCLP
Quantity:	00785
Units:	P - Pounds
Number of Containers:	002
Container Type:	DM - Metal drums, barrels
Handling Method:	R Material recovery of more than 75 percent of the total material.
Specific Gravity:	100
Year:	96

Document ID:	NJA2544763
Manifest Status:	Completed copy
Trans1 State ID:	08690
Trans2 State ID:	Not reported
Generator Ship Date:	960903
Trans1 Recv Date:	960903
Trans2 Recv Date:	Not reported
TSD Site Recv Date:	960904
Part A Recv Date:	960917
Part B Recv Date:	960924
Generator EPA ID:	NYD001360494
Trans1 EPA ID:	ILD984908202
Trans2 EPA ID:	Not reported
TSDF ID:	NJD002182897

GIGANTE VAZ & PARTNERS (Continued) **1000215456**

Waste Code:	D011 - SILVER 5.0 MG/L TCLP
Quantity:	01016
Units:	P - Pounds
Number of Containers:	002
Container Type:	DM - Metal drums, barrels
Handling Method:	B Incineration, heat recovery, burning.
Specific Gravity:	100
Year:	96

C8 **PRATT INSTITUTE - PUCK BUILDING** **RCRA-SQG** **1004762826**
ENE **295 LAFAYETTE ST 2ND FL** **FINDS** **NYR000100867**
< 1/8 **NEW YORK, NY 10012** **MANIFEST**
0.027 mi. **MANIFEST**
143 ft. **Site 5 of 10 in cluster C**

Relative:
Higher

Actual:
42 ft.

RCRA-SQG:

Date form received by agency:	01/01/2007
Facility name:	PRATT INSTITUTE - PUCK BUILDING
Facility address:	295 LAFAYETTE ST 2ND FL NEW YORK, NY 10012
EPA ID:	NYR000100867
Mailing address:	LAFAYETTE ST 2ND FL NEW YORK, NY 10012
Contact:	FEDERICO SAVINI
Contact address:	LAFAYETTE ST 2ND FL NEW YORK, NY 10012
Contact country:	US
Contact telephone:	(212) 461-6008
Contact email:	Not reported
EPA Region:	02
Land type:	Private
Classification:	Small Small Quantity Generator
Description:	Handler: generates more than 100 and less than 1000 kg of hazardous waste during any calendar month and accumulates less than 6000 kg of hazardous waste at any time; or generates 100 kg or less of hazardous waste during any calendar month, and accumulates more than 1000 kg of hazardous waste at any time

Owner/Operator Summary:

Owner/operator name:	PRATT INSTITUTE
Owner/operator address:	200 WILLOUGHBY AVE BROOKLYN, NY 11205
Owner/operator country:	US
Owner/operator telephone:	(718) 636-3579
Legal status:	Private
Owner/Operator Type:	Operator
Owner/Op start date:	01/01/2001
Owner/Op end date:	Not reported

Owner/operator name:	PRATT INSTITUTE
Owner/operator address:	200 WILLOUGHBY AVE BROOKLYN, NY 11205
Owner/operator country:	US
Owner/operator telephone:	(718) 636-3579
Legal status:	Private
Owner/Operator Type:	Owner
Owner/Op start date:	01/01/2001

PRATT INSTITUTE - PUCK BUILDING (Continued) **1004762826**

Owner/Op end date: Not reported

Handler Activities Summary:
U.S. importer of hazardous waste: No
Mixed waste (haz. and radioactive): No
Recycler of hazardous waste: No
Transporter of hazardous waste: No
Treater, storer or disposer of HW: No
Underground injection activity: No
On-site burner exemption: No
Furnace exemption: No
Used oil fuel burner: No
Used oil processor: No
User oil refiner: No
Used oil fuel marketer to burner: No
Used oil Specification marketer: No
Used oil transfer facility: No
Used oil transporter: No

Historical Generators:
Date form received by agency: 01/01/2006
Facility name: PRATT INSTITUTE - PUCK BUILDING
Classification: Conditionally Exempt Small Quantity Generator

Date form received by agency: 09/09/2001
Facility name: PRATT INSTITUTE - PUCK BUILDING
Classification: Conditionally Exempt Small Quantity Generator

Facility Has Received Notices of Violations:
Regulation violated: Not reported
Area of violation: Generators - General
Date violation determined: 12/05/2000
Date achieved compliance: 11/05/2003
Violation lead agency: EPA
Enforcement action: WRITTEN INFORMAL
Enforcement action date: 05/24/2001
Enf. disposition status: Not reported
Enf. disp. status date: Not reported
Enforcement lead agency: EPA
Proposed penalty amount: Not reported
Final penalty amount: Not reported
Paid penalty amount: Not reported

Evaluation Action Summary:
Evaluation date: 12/05/2000
Evaluation: COMPLIANCE EVALUATION INSPECTION ON-SITE
Area of violation: Generators - General
Date achieved compliance: 11/05/2003
Evaluation lead agency: EPA

FINDS:

Registry ID: 110012241895

Environmental Interest/Information System
RCRAInfo is a national information system that supports the Resource

PRATT INSTITUTE - PUCK BUILDING (Continued) **1004762826**

Conservation and Recovery Act (RCRA) program through the tracking of events and activities related to facilities that generate, transport, and treat, store, or dispose of hazardous waste. RCRAInfo allows RCRA program staff to track the notification, permit, compliance, and corrective action activities required under RCRA.

MANIFEST:

GEN Cert Date:	4/2/2008
Transporter Recpt Date:	4/2/2008
Number Of Containers:	3
Container Type:	DM
Waste Code1:	D001
Waste Code2:	D039
Waste Code3:	Not reported
Comment:	Not reported
Fee Exempt Code:	Not reported
TSDF Name:	United Oil Recovery Inc
TSDF ID:	RID084802842
TSDF Date:	4/9/2008
Date Imported:	9/29/2008 4:08:25 PM
Transporter 2 Name:	Not reported
Transporter 2 ID:	Not reported
Manifest Docket Number:	000054987UIS
Waste Description:	RQ WASTE PETROLEUM DISTILLATES NOS
Quantity:	15
WT/Vol Units:	G
Item Number:	a
Transporter Name:	UNITED INDUSTRIAL SERVICES
Transporter EPA ID:	CTD021816889
GEN Cert Date:	12/6/2007
Transporter Recpt Date:	12/6/2007
Transporter 2 Recpt Date:	Not reported
TSDF Recpt Date:	12/11/2007
EPA ID:	NYR000100867
Transporter 2 ID:	Not reported

Manifest Docket Number:	000066632UIS
Waste Description:	RQ WASTE PETROLEUM DISTILLATES NOS
Quantity:	15
WT/Vol Units:	G
Item Number:	a
Transporter Name:	SAFETY-KLEEN SYSTEMS INC
Transporter EPA ID:	TXR000050930
GEN Cert Date:	4/2/2008
Transporter Recpt Date:	4/2/2008
Transporter 2 Recpt Date:	Not reported
TSDF Recpt Date:	4/9/2008
EPA ID:	NYR000100867
Transporter 2 ID:	Not reported

NY MANIFEST:

EPA ID:	NYR000100867
Country:	USA
Mailing Name:	PRATT INSTITUTE

PRATT INSTITUTE - PUCK BUILDING (Continued) **1004762826**

Mailing Contact:	MATTHEW YEAGER
Mailing Address:	142 W 14TH ST
Mailing Address 2:	Not reported
Mailing City:	NEW YORK
Mailing State:	NY
Mailing Zip:	10011
Mailing Zip4:	Not reported
Mailing Country:	USA
Mailing Phone:	212-647-7776

Document ID:	NYG2762001
Manifest Status:	Not reported
Trans1 State ID:	MAD039322250
Trans2 State ID:	NJD986607380
Generator Ship Date:	11/06/2003
Trans1 Recv Date:	11/06/2003
Trans2 Recv Date:	11/11/2003
TSD Site Recv Date:	12/17/2003
Part A Recv Date:	Not reported
Part B Recv Date:	Not reported
Generator EPA ID:	NYR000100867
Trans1 EPA ID:	NED981723513
Trans2 EPA ID:	Not reported
TSDF ID:	NYMA006
Waste Code:	D001 - NON-LISTED IGNITABLE WASTES
Quantity:	00150
Units:	P - Pounds
Number of Containers:	003
Container Type:	DM - Metal drums, barrels
Handling Method:	B Incineration, heat recovery, burning.
Specific Gravity:	01.00
Year:	2003

Document ID:	NYG2762118
Manifest Status:	Not reported
Trans1 State ID:	MAD039322250
Trans2 State ID:	NJD986607380
Generator Ship Date:	09/12/2003
Trans1 Recv Date:	09/12/2003
Trans2 Recv Date:	09/16/2003
TSD Site Recv Date:	10/06/2003
Part A Recv Date:	Not reported
Part B Recv Date:	Not reported
Generator EPA ID:	NYR000100867
Trans1 EPA ID:	NED981723513
Trans2 EPA ID:	Not reported
TSDF ID:	NYMA006
Waste Code:	D001 - NON-LISTED IGNITABLE WASTES
Quantity:	00165
Units:	G - Gallons (liquids only)* (8.3 pounds)
Number of Containers:	003
Container Type:	DM - Metal drums, barrels
Handling Method:	B Incineration, heat recovery, burning.
Specific Gravity:	01.00
Year:	2003

PRATT INSTITUTE - PUCK BUILDING (Continued) **1004762826**

Document ID:	NYG2763927
Manifest Status:	Not reported
Trans1 State ID:	MAD039322250
Trans2 State ID:	NJD986607380
Generator Ship Date:	03/14/2003
Trans1 Recv Date:	03/14/2003
Trans2 Recv Date:	03/18/2003
TSD Site Recv Date:	03/28/2003
Part A Recv Date:	Not reported
Part B Recv Date:	Not reported
Generator EPA ID:	NYR000100867
Trans1 EPA ID:	OHD000816629
Trans2 EPA ID:	Not reported
TSDF ID:	55387MA
Waste Code:	D001 - NON-LISTED IGNITABLE WASTES
Quantity:	00200
Units:	P - Pounds
Number of Containers:	002
Container Type:	DM - Metal drums, barrels
Handling Method:	B Incineration, heat recovery, burning.
Specific Gravity:	01.00
Year:	2003

Document ID:	Not reported
Manifest Status:	Not reported
Trans1 State ID:	MAD985286988
Trans2 State ID:	Not reported
Generator Ship Date:	2007-10-12
Trans1 Recv Date:	2007-10-12
Trans2 Recv Date:	Not reported
TSD Site Recv Date:	2007-10-15
Part A Recv Date:	Not reported
Part B Recv Date:	Not reported
Generator EPA ID:	NYR000100867
Trans1 EPA ID:	Not reported
Trans2 EPA ID:	Not reported
TSDF ID:	NYD077444263
Waste Code:	Not reported
Quantity:	240.0
Units:	P - Pounds
Number of Containers:	3.0
Container Type:	DF - Fiberboard or plastic drums (glass)
Handling Method:	T Chemical, physical, or biological treatment.
Specific Gravity:	1.0
Year:	2007
Manifest Tracking Num:	002070831JJK
Import Ind:	N
Export Ind:	N
Discr Quantity Ind:	N
Discr Type Ind:	N
Discr Residue Ind:	N
Discr Partial Reject Ind:	N
Discr Full Reject Ind:	N
Manifest Ref Num:	Not reported
Alt Fac RCRA Id:	Not reported
Alt Fac Sign Date:	Not reported

PRATT INSTITUTE - PUCK BUILDING (Continued) **1004762826**

Mgmt Method Type Code: H141

Document ID: Not reported
Manifest Status: Not reported
Trans1 State ID: MAD985286988
Trans2 State ID: Not reported
Generator Ship Date: 2007-03-05
Trans1 Recv Date: 2007-03-05
Trans2 Recv Date: Not reported
TSD Site Recv Date: 2007-03-06
Part A Recv Date: Not reported
Part B Recv Date: Not reported
Generator EPA ID: NYR000100867
Trans1 EPA ID: Not reported
Trans2 EPA ID: Not reported
TSDF ID: NYD077444263
Waste Code: Not reported
Quantity: 600.0
Units: P - Pounds
Number of Containers: 3.0
Container Type: DM - Metal drums, barrels
Handling Method: T Chemical, physical, or biological treatment.
Specific Gravity: 1.0
Year: 2007
Manifest Tracking Num: 002072027JJK
Import Ind: N
Export Ind: N
Discr Quantity Ind: N
Discr Type Ind: N
Discr Residue Ind: N
Discr Partial Reject Ind: N
Discr Full Reject Ind: N
Manifest Ref Num: Not reported
Alt Fac RCRA Id: Not reported
Alt Fac Sign Date: Not reported
Mgmt Method Type Code: H141

Document ID: Not reported
Manifest Status: Not reported
Trans1 State ID: MAD985286988
Trans2 State ID: Not reported
Generator Ship Date: 2007-06-12
Trans1 Recv Date: 2007-06-12
Trans2 Recv Date: Not reported
TSD Site Recv Date: 2007-06-13
Part A Recv Date: Not reported
Part B Recv Date: Not reported
Generator EPA ID: NYR000100867
Trans1 EPA ID: Not reported
Trans2 EPA ID: Not reported
TSDF ID: NYD077444263
Waste Code: Not reported
Quantity: 160.0
Units: P - Pounds
Number of Containers: 2.0

PRATT INSTITUTE - PUCK BUILDING (Continued) **1004762826**

Container Type:	DF - Fiberboard or plastic drums (glass)
Handling Method:	T Chemical, physical, or biological treatment.
Specific Gravity:	1.0
Year:	2007
Manifest Tracking Num:	002072396JJK
Import Ind:	N
Export Ind:	N
Discr Quantity Ind:	N
Discr Type Ind:	N
Discr Residue Ind:	N
Discr Partial Reject Ind:	N
Discr Full Reject Ind:	N
Manifest Ref Num:	Not reported
Alt Fac RCRA Id:	Not reported
Alt Fac Sign Date:	Not reported
Mgmt Method Type Code:	H141

Document ID:	Not reported
Manifest Status:	Not reported
Trans1 State ID:	CTD021816889
Trans2 State ID:	Not reported
Generator Ship Date:	2007-03-01
Trans1 Recv Date:	2007-03-01
Trans2 Recv Date:	Not reported
TSD Site Recv Date:	2007-03-05
Part A Recv Date:	Not reported
Part B Recv Date:	Not reported
Generator EPA ID:	NYR000100867
Trans1 EPA ID:	Not reported
Trans2 EPA ID:	Not reported
TSDF ID:	RID084802842
Waste Code:	Not reported
Quantity:	15.0
Units:	G - Gallons (liquids only)* (8.3 pounds)
Number of Containers:	3.0
Container Type:	DM - Metal drums, barrels
Handling Method:	L Landfill.
Specific Gravity:	1.0
Year:	2007
Manifest Tracking Num:	000001574UIS
Import Ind:	N
Export Ind:	N
Discr Quantity Ind:	N
Discr Type Ind:	N
Discr Residue Ind:	N
Discr Partial Reject Ind:	N
Discr Full Reject Ind:	N
Manifest Ref Num:	Not reported
Alt Fac RCRA Id:	Not reported
Alt Fac Sign Date:	Not reported
Mgmt Method Type Code:	H141

Document ID:	Not reported
Manifest Status:	Not reported
Trans1 State ID:	CTD021816889

PRATT INSTITUTE - PUCK BUILDING (Continued) **1004762826**

Trans2 State ID:	Not reported
Generator Ship Date:	2007-07-18
Trans1 Recv Date:	2007-07-18
Trans2 Recv Date:	Not reported
TSD Site Recv Date:	2007-07-19
Part A Recv Date:	Not reported
Part B Recv Date:	Not reported
Generator EPA ID:	NYR000100867
Trans1 EPA ID:	Not reported
Trans2 EPA ID:	Not reported
TSDF ID:	RID084802842
Waste Code:	Not reported
Quantity:	20.0
Units:	G - Gallons (liquids only)* (8.3 pounds)
Number of Containers:	4.0
Container Type:	DM - Metal drums, barrels
Handling Method:	R Material recovery of more than 75 percent of the total material.
Specific Gravity:	1.0
Year:	2007
Manifest Tracking Num:	000004861UIS
Import Ind:	N
Export Ind:	N
Discr Quantity Ind:	N
Discr Type Ind:	N
Discr Residue Ind:	N
Discr Partial Reject Ind:	N
Discr Full Reject Ind:	N
Manifest Ref Num:	Not reported
Alt Fac RCRA Id:	Not reported
Alt Fac Sign Date:	Not reported
Mgmt Method Type Code:	H020

Document ID:	NYG5373198
Manifest Status:	Not reported
Trans1 State ID:	MAD985286988
Trans2 State ID:	Not reported
Generator Ship Date:	03/30/2006
Trans1 Recv Date:	03/30/2006
Trans2 Recv Date:	Not reported
TSD Site Recv Date:	04/05/2006
Part A Recv Date:	Not reported
Part B Recv Date:	Not reported
Generator EPA ID:	NYR000100867
Trans1 EPA ID:	52559JTNY
Trans2 EPA ID:	Not reported
TSDF ID:	NYD077444263
Waste Code:	D001 - NON-LISTED IGNITABLE WASTES
Quantity:	00315
Units:	P - Pounds
Number of Containers:	002
Container Type:	DF - Fiberboard or plastic drums (glass)
Handling Method:	B Incineration, heat recovery, burning.
Specific Gravity:	01.00
Year:	2006

PRATT INSTITUTE - PUCK BUILDING (Continued) **1004762826**

Document ID:	CTF1266731
Manifest Status:	Not reported
Trans1 State ID:	CTD021816889
Trans2 State ID:	Not reported
Generator Ship Date:	02/21/2006
Trans1 Recv Date:	02/21/2006
Trans2 Recv Date:	Not reported
TSD Site Recv Date:	02/21/2006
Part A Recv Date:	Not reported
Part B Recv Date:	Not reported
Generator EPA ID:	NYR000100867
Trans1 EPA ID:	CT151555J
Trans2 EPA ID:	Not reported
TSDF ID:	CTD021816889
Waste Code:	D001 - NON-LISTED IGNITABLE WASTES
Quantity:	00010
Units:	G - Gallons (liquids only)* (8.3 pounds)
Number of Containers:	002
Container Type:	DM - Metal drums, barrels
Handling Method:	B Incineration, heat recovery, burning.
Specific Gravity:	01.00
Year:	2006

Document ID:	Not reported
Manifest Status:	Not reported
Trans1 State ID:	MAD985286988
Trans2 State ID:	Not reported
Generator Ship Date:	2009-07-13
Trans1 Recv Date:	2009-07-13
Trans2 Recv Date:	Not reported
TSD Site Recv Date:	2009-07-15
Part A Recv Date:	Not reported
Part B Recv Date:	Not reported
Generator EPA ID:	NYR000100867
Trans1 EPA ID:	Not reported
Trans2 EPA ID:	Not reported
TSDF ID:	NYD077444263
Waste Code:	Not reported
Quantity:	115.0
Units:	P - Pounds
Number of Containers:	2.0
Container Type:	DM - Metal drums, barrels
Handling Method:	T Chemical, physical, or biological treatment.
Specific Gravity:	1.0
Year:	2009
Manifest Tracking Num:	004716579JJK
Import Ind:	N
Export Ind:	N
Discr Quantity Ind:	N
Discr Type Ind:	N
Discr Residue Ind:	N
Discr Partial Reject Ind:	N
Discr Full Reject Ind:	N
Manifest Ref Num:	Not reported
Alt Fac RCRA Id:	Not reported
Alt Fac Sign Date:	Not reported

PRATT INSTITUTE - PUCK BUILDING (Continued) **1004762826**

Mgmt Method Type Code: H141

Document ID: Not reported
Manifest Status: Not reported
Trans1 State ID: MAD985286988
Trans2 State ID: Not reported
Generator Ship Date: 2008-01-30
Trans1 Recv Date: 2008-01-30
Trans2 Recv Date: Not reported
TSD Site Recv Date: 2008-01-30
Part A Recv Date: Not reported
Part B Recv Date: Not reported
Generator EPA ID: NYR000100867
Trans1 EPA ID: Not reported
Trans2 EPA ID: Not reported
TSDF ID: NYD077444263
Waste Code: Not reported
Quantity: 135.0
Units: P - Pounds
Number of Containers: 3.0
Container Type: DF - Fiberboard or plastic drums (glass)
Handling Method: T Chemical, physical, or biological treatment.
Specific Gravity: 1.0
Year: 2008
Manifest Tracking Num: 002071956JJK
Import Ind: N
Export Ind: N
Discr Quantity Ind: N
Discr Type Ind: N
Discr Residue Ind: N
Discr Partial Reject Ind: N
Discr Full Reject Ind: N
Manifest Ref Num: Not reported
Alt Fac RCRA Id: Not reported
Alt Fac Sign Date: Not reported
Mgmt Method Type Code: H141

Document ID: Not reported
Manifest Status: Not reported
Trans1 State ID: TXR000050930
Trans2 State ID: Not reported
Generator Ship Date: 2008-04-02
Trans1 Recv Date: 2008-04-02
Trans2 Recv Date: Not reported
TSD Site Recv Date: 2008-04-09
Part A Recv Date: Not reported
Part B Recv Date: Not reported
Generator EPA ID: NYR000100867
Trans1 EPA ID: Not reported
Trans2 EPA ID: Not reported
TSDF ID: RID084802842
Waste Code: Not reported
Quantity: 15.0
Units: G - Gallons (liquids only)* (8.3 pounds)
Number of Containers: 3.0

PRATT INSTITUTE - PUCK BUILDING (Continued) **1004762826**

Container Type:	DM - Metal drums, barrels
Handling Method:	R Material recovery of more than 75 percent of the total material.
Specific Gravity:	1.0
Year:	2008
Manifest Tracking Num:	000066632UIS
Import Ind:	N
Export Ind:	N
Discr Quantity Ind:	N
Discr Type Ind:	N
Discr Residue Ind:	N
Discr Partial Reject Ind:	N
Discr Full Reject Ind:	N
Manifest Ref Num:	Not reported
Alt Fac RCRA Id:	Not reported
Alt Fac Sign Date:	Not reported
Mgmt Method Type Code:	H020

Document ID:	Not reported
Manifest Status:	Not reported
Trans1 State ID:	MAD985286988
Trans2 State ID:	Not reported
Generator Ship Date:	2008-01-30
Trans1 Recv Date:	2008-01-30
Trans2 Recv Date:	Not reported
TSD Site Recv Date:	2008-01-30
Part A Recv Date:	Not reported
Part B Recv Date:	Not reported
Generator EPA ID:	NYR000100867
Trans1 EPA ID:	Not reported
Trans2 EPA ID:	Not reported
TSDF ID:	NYD077444263
Waste Code:	Not reported
Quantity:	60.0
Units:	P - Pounds
Number of Containers:	1.0
Container Type:	DM - Metal drums, barrels
Handling Method:	T Chemical, physical, or biological treatment.
Specific Gravity:	1.0
Year:	2008
Manifest Tracking Num:	002071956JJK
Import Ind:	N
Export Ind:	N
Discr Quantity Ind:	N
Discr Type Ind:	N
Discr Residue Ind:	N
Discr Partial Reject Ind:	N
Discr Full Reject Ind:	N
Manifest Ref Num:	Not reported
Alt Fac RCRA Id:	Not reported
Alt Fac Sign Date:	Not reported
Mgmt Method Type Code:	H141

Document ID:	Not reported
Manifest Status:	Not reported
Trans1 State ID:	MAD985286988

PRATT INSTITUTE - PUCK BUILDING (Continued) **1004762826**

Trans2 State ID:	Not reported
Generator Ship Date:	2008-04-24
Trans1 Recv Date:	2008-04-24
Trans2 Recv Date:	Not reported
TSD Site Recv Date:	2008-04-24
Part A Recv Date:	Not reported
Part B Recv Date:	Not reported
Generator EPA ID:	NYR000100867
Trans1 EPA ID:	Not reported
Trans2 EPA ID:	Not reported
TSDF ID:	NYD077444263
Waste Code:	Not reported
Quantity:	65.0
Units:	P - Pounds
Number of Containers:	2.0
Container Type:	DM - Metal drums, barrels
Handling Method:	T Chemical, physical, or biological treatment.
Specific Gravity:	1.0
Year:	2008
Manifest Tracking Num:	003753892JJK
Import Ind:	N
Export Ind:	N
Discr Quantity Ind:	N
Discr Type Ind:	N
Discr Residue Ind:	N
Discr Partial Reject Ind:	N
Discr Full Reject Ind:	N
Manifest Ref Num:	Not reported
Alt Fac RCRA Id:	Not reported
Alt Fac Sign Date:	Not reported
Mgmt Method Type Code:	H141

Document ID:	Not reported
Manifest Status:	Not reported
Trans1 State ID:	MAD985286988
Trans2 State ID:	Not reported
Generator Ship Date:	2008-06-23
Trans1 Recv Date:	2008-06-23
Trans2 Recv Date:	Not reported
TSD Site Recv Date:	2008-06-24
Part A Recv Date:	Not reported
Part B Recv Date:	Not reported
Generator EPA ID:	NYR000100867
Trans1 EPA ID:	Not reported
Trans2 EPA ID:	Not reported
TSDF ID:	NYD077444263
Waste Code:	Not reported
Quantity:	70.0
Units:	P - Pounds
Number of Containers:	2.0
Container Type:	DM - Metal drums, barrels
Handling Method:	T Chemical, physical, or biological treatment.
Specific Gravity:	1.0
Year:	2008
Manifest Tracking Num:	003748691JJK
Import Ind:	N

PRATT INSTITUTE - PUCK BUILDING (Continued) **1004762826**

Export Ind:	N
Discr Quantity Ind:	N
Discr Type Ind:	N
Discr Residue Ind:	N
Discr Partial Reject Ind:	N
Discr Full Reject Ind:	N
Manifest Ref Num:	Not reported
Alt Fac RCRA Id:	Not reported
Alt Fac Sign Date:	Not reported
Mgmt Method Type Code:	H141

Document ID:	NYG2760246
Manifest Status:	Not reported
Trans1 State ID:	NYMA006
Trans2 State ID:	Not reported
Generator Ship Date:	06/03/2004
Trans1 Recv Date:	06/03/2004
Trans2 Recv Date:	06/10/2004
TSD Site Recv Date:	06/14/2004
Part A Recv Date:	Not reported
Part B Recv Date:	Not reported
Generator EPA ID:	NYR000100867
Trans1 EPA ID:	MAD039322250
Trans2 EPA ID:	Not reported
TSDF ID:	OHD000816
Waste Code:	D001 - NON-LISTED IGNITABLE WASTES
Quantity:	00450
Units:	P - Pounds
Number of Containers:	003
Container Type:	DM - Metal drums, barrels
Handling Method:	B Incineration, heat recovery, burning.
Specific Gravity:	01.00
Year:	2004

Document ID:	NYG3919041
Manifest Status:	Not reported
Trans1 State ID:	NYMA006
Trans2 State ID:	Not reported
Generator Ship Date:	11/04/2004
Trans1 Recv Date:	11/04/2004
Trans2 Recv Date:	11/11/2004
TSD Site Recv Date:	11/23/2004
Part A Recv Date:	Not reported
Part B Recv Date:	Not reported
Generator EPA ID:	NYR000100867
Trans1 EPA ID:	MAD039322250
Trans2 EPA ID:	Not reported
TSDF ID:	OHD000816
Waste Code:	D001 - NON-LISTED IGNITABLE WASTES
Quantity:	00375
Units:	P - Pounds
Number of Containers:	003
Container Type:	DM - Metal drums, barrels
Handling Method:	T Chemical, physical, or biological treatment.
Specific Gravity:	01.00

PRATT INSTITUTE - PUCK BUILDING (Continued) **1004762826**

Year: 2004

Document ID: CTF1261075
Manifest Status: Not reported
Trans1 State ID: CTD021816889
Trans2 State ID: Not reported
Generator Ship Date: 10/31/2005
Trans1 Recv Date: 10/31/2005
Trans2 Recv Date: Not reported
TSD Site Recv Date: 10/31/2005
Part A Recv Date: Not reported
Part B Recv Date: Not reported
Generator EPA ID: NYR000100867
Trans1 EPA ID: CTJ7132
Trans2 EPA ID: Not reported
TSDF ID: CTD021816889
Waste Code: D001 - NON-LISTED IGNITABLE WASTES
Quantity: 00010
Units: G - Gallons (liquids only)* (8.3 pounds)
Number of Containers: 002
Container Type: DM - Metal drums, barrels
Handling Method: B Incineration, heat recovery, burning.
Specific Gravity: 01.00
Year: Not reported

Document ID: CTF1246464
Manifest Status: Not reported
Trans1 State ID: CTD021816889
Trans2 State ID: Not reported
Generator Ship Date: 09/06/2005
Trans1 Recv Date: 09/06/2005
Trans2 Recv Date: Not reported
TSD Site Recv Date: 09/06/2005
Part A Recv Date: Not reported
Part B Recv Date: Not reported
Generator EPA ID: NYR000100867
Trans1 EPA ID: CTJ7137
Trans2 EPA ID: Not reported
TSDF ID: CTD021816889
Waste Code: D001 - NON-LISTED IGNITABLE WASTES
Quantity: 00020
Units: G - Gallons (liquids only)* (8.3 pounds)
Number of Containers: 004
Container Type: DM - Metal drums, barrels
Handling Method: B Incineration, heat recovery, burning.
Specific Gravity: 01.00
Year: Not reported

Click this hyperlink while viewing on your computer to access
31 additional NY_MANIFEST: record(s) in the EDR Site Report.

D9
North
< 1/8
0.030 mi.
158 ft.

NYCTA - BROADWAY & LAFAYETTE STATION
E HOUSTON & CROSBY ST
NEW YORK, NY 10002

Site 1 of 4 in cluster D

MANIFEST **S109787513**
N/A

Relative:
Higher

Actual:
41 ft.

CT MANIFEST:

Waste:

Manifest No:	CTF0901916
Waste Occurence:	1
UNNA:	1993
Hazard Class:	3
US Dot Description:	FLAMMABLE LIQUID N.O.S.
No of Containers:	003
Container Type:	DM
Quantity:	165
Weight/Volume:	G
Additional Description:	Not reported
Handling Code:	Not reported
Date Record Was Last Modified:	4/27/2004
DEO Who Last Modified Record:	IG

Waste CD:

Manifest No:	CTF0901916
Waste Occurence:	1
EPA Waste Code:	D001
Recycled Waste?:	F
Date Record Was Last Modified:	4/27/2004
DEO Who Last Modified Record:	IG

Detail:

Year:	2000
Manifest ID:	CTF0901916
TSDF EPA ID:	CTD021816889
TSDF Name:	UNITED OIL RECOVERY INC./UIS DBA ADVANCED LIQ. REC
TSDF Address:	136 GRACEY AVE.
TSDF City,St,Zip:	MERIDEN, CT 06451
TSDF Country:	USA
TSDF Telephone:	Not reported
Transport Date:	3/28/2000
Transporter EPA ID:	NJD003812047
Transporter Name:	ALLSTATE POWER VAC INC
Transporter Country:	USA
Transporter Phone:	Not reported
Trans 2 Date:	Not reported
Trans 2 EPA ID:	NJD003812047
Trans 2 Name:	ALLSTATE POWER VAC INC
Trans 2 Address:	Not reported
Trans 2 City,St,Zip:	CT
Trans 2 Country:	USA
Trans 2 Phone:	Not reported
EPA ID:	NYR000015172
Generator Phone:	7182434581
Generator Mailing Addr:	E HOUSTON & CROSBY ST
Generator Mailing Town:	NEW YORK
Generator Mailing State:	NY
Generator Mailing Zip:	10002
Generator Mailing Country:	USA

NYCTA - BROADWAY & LAFAYETTE STATION (Continued) **S109787513**

Special Handling:	Not reported
Discrepancies:	No
Date Shipped:	3/28/2000
Date Received:	4/11/2000
Last modified date:	4/27/2004
Last modified by:	IG
Comments:	Not reported

C10 **LOT 33,TAXBLOCK 384** **E DESIGNATION** **S109527839**
NNE **11 EAST HOUSTON STREET** **N/A**
< 1/8 **MANHATTAN, NY 10009**
0.032 mi.
168 ft. **Site 6 of 10 in cluster C**

Relative:
Higher

Actual:
42 ft.

E DESIGNATION:

Tax Lot(s):	33
E-No:	E-216
Effective Date:	11/19/2008
Satisfaction Date:	Not reported
Ceqr Number:	07DCP078M
Ulurp Number:	080397ZMM
Zoning Map No:	12c
Description:	Window Wall Attenuation & Alternate Ventilation
Borough Code:	MN
Community District:	103
Census Tract:	22.02
Census Block:	1002
School District:	01
City Council District:	02
Fire Company:	E028
Health Area:	14
Police Precinct:	009
Zone District 1:	R7-2
Zone District 2:	Not reported
Commercial Overlay1:	Not reported
Commercial Overlay2:	Not reported
Special Purpose District1:	Not reported
Special Purpose District2:	Not reported
All Components1:	R7-2
All Components2:	Not reported
Split Boundary Indicator:	N
Building Class:	G4
Land Use Category:	07
Number of Easements:	0
Owner, Type of Code:	Not reported
Owner Name:	SEIDEN, BENJAMIN
Lot Area:	000005893
Total Building Floor Area:	00000002838
Commercial Floor Area:	00000001419
Office Floor Area:	00000001419
Retail Floor Area:	00000000000
Garage Floor Area:	00000000000
Storage Floor Area:	00000000000
Factory Floor Area:	00000000000
Other Floor Area:	00000000000
Floor Area,Total Bld Source Code:	7
Number of Buildings:	00001

LOT 33,TAXBLOCK 384 (Continued) **S109527839**

Number of Floors:	001.00
Residential Units:	00000
Non and Residential Units:	00001
Lot Frontage:	0122.17
Lot Depth:	0040.33
Building Frontage:	0056.00
Building Depth:	0027.50
Proximity Code:	0
Irregular Lot Code:	Y
Lot Type:	3
Basement Type Grade:	5
Land Assessed Value:	00000270000
Total Assessed Value:	00000360000
Land Exempt Value:	00000000000
Total Exempt Value:	00000000000
Year Built:	1961
Year Built Code:	Not reported
Year Altered1:	0000
Year Altered2:	0000
Historic District Name:	Not reported
Landmark Name:	Not reported
Built Floor Area Ratio-Far:	0000.48
Maximum Allowable Far:	3.44
Borough Code:	1
Borough Tax Block And Lot:	1003840033
Condominium Number:	00000
Census Tract 2:	002202
X Coordinate:	0989377
Y Coordinate:	0201965
Zoning Map:	12C
Sanborn Map:	102 005
Tax Map:	10203
E Designation No:	Not reported
Date of RPAD Data:	11/2005
Date of DCAS Data:	01/2006
Date of Zoning Data:	11/2005
Date of Major Property Data:	11/2005
Date of Landmark Data:	12/2005
Date of Base Map Data:	01/2006
Date of Mass Appraisal Data:	11/2005
Date of Political and Adm Data:	08/2005
Pluto-Base Map Indicator:	1

C11 **BP LAFAYETTE** **UST** **U001833038**
NE **21 EAST HOUSTON STREET** **HIST UST** **N/A**
< 1/8 **NEW YORK, NY 10012** **NY Spills**
0.032 mi. **NY Hist Spills**
170 ft. **Site 7 of 10 in cluster C**

Relative:
Higher

Actual:
42 ft.

UST:

Facility Id:	2-191256
Region:	STATE
DEC Region:	2
Site Status:	Active
Program Type:	PBS
Expiration Date:	2013/10/21
UTM X:	584893.72693999996
UTM Y:	4508745.9756800001

BP LAFAYETTE (Continued) **U001833038**

Affiliation Records:

Site Id:	5951
Affiliation Type:	Mail Contact
Company Name:	GASETERIA OIL CORP.
Contact Type:	VICE PRESIDENT
Contact Name:	ROBERTO PORCELLI
Address1:	364 MASPETH AVE.
Address2:	Not reported
City:	BROOKLYN
State:	NY
Zip Code:	11211
Country Code:	001
Phone:	(718) 782-4200
Phone Ext:	Not reported
Email:	ROBERTOPORCELLI@GASETERIA.COM
Fax Number:	Not reported
Modified By:	dxliving
Date Last Modified:	10/6/2009

Site Id:	5951
Affiliation Type:	On-Site Operator
Company Name:	BP LAFAYETTE
Contact Type:	Not reported
Contact Name:	HUSTON SERVICE STATION LLC
Address1:	Not reported
Address2:	Not reported
City:	Not reported
State:	NN
Zip Code:	Not reported
Country Code:	001
Phone:	(917) 294-3511
Phone Ext:	Not reported
Email:	Not reported
Fax Number:	Not reported
Modified By:	dxliving
Date Last Modified:	11/5/2008

Site Id:	5951
Affiliation Type:	Emergency Contact
Company Name:	PACO LAFAYETTE LLC
Contact Type:	Not reported
Contact Name:	ROBERTO PORCELLI
Address1:	Not reported
Address2:	Not reported
City:	Not reported
State:	NN
Zip Code:	Not reported
Country Code:	999
Phone:	(917) 294-3511
Phone Ext:	Not reported
Email:	Not reported
Fax Number:	Not reported
Modified By:	dxliving
Date Last Modified:	11/5/2008

Site Id:	5951
Affiliation Type:	Owner

BP LAFAYETTE (Continued) **U001833038**

Company Name:	PACO LAFAYETTE LLC
Contact Type:	VICE PRESIDENT
Contact Name:	ROBERTO PORCELLI
Address1:	15 EAST NORTH ST.
Address2:	Not reported
City:	DOVER
State:	DE
Zip Code:	19901
Country Code:	001
Phone:	(718) 782-4200
Phone Ext:	Not reported
Email:	Not reported
Fax Number:	Not reported
Modified By:	dxliving
Date Last Modified:	11/5/2008

Equipment Records:

A00 - Tank Internal Protection - None
D02 - Pipe Type - Galvanized Steel
F08 - Pipe External Protection - Retrofitted Impressed Current
J02 - Dispenser - Suction
C02 - Pipe Location - Underground/On-ground
B01 - Tank External Protection - Painted/Asphalt Coating
B08 - Tank External Protection - Retrofitted Impressed Current
K01 - Spill Prevention - Catch Basin
I03 - Overfill - Automatic Shut-Off
H99 - Tank Leak Detection - Other
A00 - Tank Internal Protection - None
D02 - Pipe Type - Galvanized Steel
F08 - Pipe External Protection - Retrofitted Impressed Current
J02 - Dispenser - Suction
B01 - Tank External Protection - Painted/Asphalt Coating
B08 - Tank External Protection - Retrofitted Impressed Current
H99 - Tank Leak Detection - Other
K01 - Spill Prevention - Catch Basin
I03 - Overfill - Automatic Shut-Off
A00 - Tank Internal Protection - None
D02 - Pipe Type - Galvanized Steel
F08 - Pipe External Protection - Retrofitted Impressed Current
J02 - Dispenser - Suction
B01 - Tank External Protection - Painted/Asphalt Coating
B08 - Tank External Protection - Retrofitted Impressed Current
K01 - Spill Prevention - Catch Basin
A03 - Tank Internal Protection - Fiberglass Liner (FRP)
K01 - Spill Prevention - Catch Basin
I03 - Overfill - Automatic Shut-Off
B04 - Tank External Protection - Fiberglass
H05 - Tank Leak Detection - In-Tank System (ATG)
H99 - Tank Leak Detection - Other
G99 - Tank Secondary Containment - Other
G99 - Tank Secondary Containment - Other
G99 - Tank Secondary Containment - Other
G04 - Tank Secondary Containment - Double-Walled (Underground)
L07 - Piping Leak Detection - Pressurized Piping Leak Detector
C02 - Pipe Location - Underground/On-ground
D11 - Pipe Type - Flexible Piping
F05 - Pipe External Protection - Jacketed

BP LAFAYETTE (Continued) **U001833038**

L08 - Piping Leak Detection - Tank Top Sump
J01 - Dispenser - Submersible
D11 - Pipe Type - Flexible Piping
F05 - Pipe External Protection - Jacketed
L08 - Piping Leak Detection - Tank Top Sump
A03 - Tank Internal Protection - Fiberglass Liner (FRP)
K01 - Spill Prevention - Catch Basin
J01 - Dispenser - Submersible
C02 - Pipe Location - Underground/On-ground
B04 - Tank External Protection - Fiberglass
H05 - Tank Leak Detection - In-Tank System (ATG)
E04 - Piping Secondary Containment - Double-Walled (Underground)
C02 - Pipe Location - Underground/On-ground
H01 - Tank Leak Detection - Interstitial - Electronic Monitoring
I02 - Overfill - High Level Alarm
C02 - Pipe Location - Underground/On-ground
H01 - Tank Leak Detection - Interstitial - Electronic Monitoring
I02 - Overfill - High Level Alarm
E04 - Piping Secondary Containment - Double-Walled (Underground)
G04 - Tank Secondary Containment - Double-Walled (Underground)
L07 - Piping Leak Detection - Pressurized Piping Leak Detector

Tank Info:

Site ID:	5951
Tank Number:	001
Tank ID:	7443
Tank Status:	Closed - Removed
Tank Model:	Not reported
Pipe Model:	Not reported
Install Date:	02/01/1977
Capacity Gallons:	4000
Tightness Test Method:	14
Next Test Date:	Not reported
Date Tank Closed:	05/09/2005
Tank Location:	5
Tank Type:	Steel/carbon steel
Date Test:	12/13/2004
Register:	True
Modified By:	NRLOMBAR
Last Modified:	05/05/2005
Site ID:	5951
Tank Number:	002
Tank ID:	7444
Tank Status:	Closed - Removed
Tank Model:	Not reported
Pipe Model:	Not reported
Install Date:	02/01/1977
Capacity Gallons:	4000
Tightness Test Method:	14
Next Test Date:	Not reported
Date Tank Closed:	05/09/2005
Tank Location:	5
Tank Type:	Steel/carbon steel
Date Test:	12/13/2004
Register:	True

BP LAFAYETTE (Continued) **U001833038**

Modified By:	NRLOMBAR
Last Modified:	05/05/2005
Site ID:	5951
Tank Number:	003
Tank ID:	7445
Tank Status:	Closed - Removed
Tank Model:	Not reported
Pipe Model:	Not reported
Install Date:	02/01/1977
Capacity Gallons:	4000
Tightness Test Method:	14
Next Test Date:	Not reported
Date Tank Closed:	05/09/2005
Tank Location:	5
Tank Type:	Steel/carbon steel
Date Test:	12/13/2004
Register:	True
Modified By:	NRLOMBAR
Last Modified:	05/05/2005
Site ID:	5951
Tank Number:	004
Tank ID:	206243
Tank Status:	In Service
Tank Model:	104
Pipe Model:	E
Install Date:	05/20/2005
Capacity Gallons:	10000
Tightness Test Method:	NN
Next Test Date:	Not reported
Date Tank Closed:	Not reported
Tank Location:	5
Tank Type:	Equivalent technology
Date Test:	Not reported
Register:	True
Modified By:	dxliving
Last Modified:	11/03/2008
Site ID:	5951
Tank Number:	005
Tank ID:	206244
Tank Status:	In Service
Tank Model:	104
Pipe Model:	E
Install Date:	05/20/2005
Capacity Gallons:	10000
Tightness Test Method:	NN
Next Test Date:	Not reported
Date Tank Closed:	Not reported
Tank Location:	5
Tank Type:	Equivalent technology
Date Test:	Not reported
Register:	True

BP LAFAYETTE (Continued) **U001833038**

Modified By: dxliving
Last Modified: 11/03/2008

HIST UST:

PBS Number:	2-191256
SPDES Number:	Not reported
Emergency Contact:	ROBERTO PORCELLI
Emergency Telephone:	(718) 782-4200
Operator:	GASETERIA OIL CORP
Operator Telephone:	(212) 274-1191
Owner Name:	FABRIZIO REALTY CORP
Owner Address:	364 MASPETH AVE
Owner City,St,Zip:	BROOKLYN, NY 11211
Owner Telephone:	(718) 782-4200
Owner Type:	Corporate/Commercial
Owner Subtype:	Not reported
Mailing Name:	FABRIZIO REALTY CORP
Mailing Address:	364 MASPETH AVE
Mailing Address 2:	Not reported
Mailing City,St,Zip:	BROOKLYN, NY 11211
Mailing Contact:	ROBERTO PORCELLI
Mailing Telephone:	(718) 782-4200
Owner Mark:	First Owner
Facility Status:	1 - Active PBS facility, i.e. total capacity of the PBS tanks is greater than 1,100 gallons, regardless if Subpart 360-14 tanks exist or not at the facility.
Facility Addr2:	300 LAFAYETTE STREET
SWIS ID:	6201
Old PBS Number:	Not reported
Facility Type:	RETAIL GASOLINE SALES
Inspected Date:	Not reported
Inspector:	Not reported
Inspection Result:	Not reported
Federal ID:	Not reported
Certification Flag:	False
Certification Date:	11/03/2000
Expiration Date:	06/05/2002
Renew Flag:	False
Renewal Date:	Not reported
Total Capacity:	12000
FAMT:	True
Facility Screen:	No Missing Data
Owner Screen:	No Missing Data
Tank Screen:	No Missing Data
Dead Letter:	False
CBS Number:	Not reported
Town or City:	NEW YORK CITY
County Code:	62
Town or City:	01
Region:	2

Tank Id:	001
Tank Location:	UNDERGROUND
Tank Status:	In Service
Install Date:	19770201
Capacity (gals):	4000
Product Stored:	UNLEADED GASOLINE

BP LAFAYETTE (Continued) **U001833038**

Tank Type: Steel/carbon steel
Tank Internal: None
Tank External: 13
Pipe Location: Underground
Pipe Type: GALVANIZED STEEL
Pipe Internal: None
Pipe External: Impressed Current
Second Containment: Other
Leak Detection: Other
Overfill Prot: Catch Basin, Automatic Shut-Off
Dispenser: Suction
Date Tested: 08/18/2000
Next Test Date: 08/18/2005
Missing Data for Tank: No Missing Data
Date Closed: Not reported
Test Method: 21
Deleted: False
Updated: True
Lat/long: Not reported

Tank Id: 002
Tank Location: UNDERGROUND
Tank Status: In Service
Install Date: 19770201
Capacity (gals): 4000
Product Stored: UNLEADED GASOLINE
Tank Type: Steel/carbon steel
Tank Internal: None
Tank External: 13
Pipe Location: Underground
Pipe Type: GALVANIZED STEEL
Pipe Internal: None
Pipe External: Impressed Current
Second Containment: Other
Leak Detection: Other
Overfill Prot: Catch Basin, Automatic Shut-Off
Dispenser: Suction
Date Tested: 08/18/2000
Next Test Date: 08/18/2005
Missing Data for Tank: No Missing Data
Date Closed: Not reported
Test Method: 21
Deleted: False
Updated: True
Lat/long: Not reported

Tank Id: 003
Tank Location: UNDERGROUND
Tank Status: In Service
Install Date: 19770201
Capacity (gals): 4000
Product Stored: UNLEADED GASOLINE
Tank Type: Steel/carbon steel
Tank Internal: None
Tank External: 13

BP LAFAYETTE (Continued) **U001833038**

Pipe Location:	Underground
Pipe Type:	GALVANIZED STEEL
Pipe Internal:	None
Pipe External:	Impressed Current
Second Containment:	Other
Leak Detection:	Other
Overfill Prot:	Catch Basin, Automatic Shut-Off
Dispenser:	Suction
Date Tested:	08/18/2000
Next Test Date:	08/18/2005
Missing Data for Tank:	No Missing Data
Date Closed:	Not reported
Test Method:	21
Deleted:	False
Updated:	True
Lat/long:	Not reported

NY Spills:

Site ID:	197004
Facility Addr2:	Not reported
Facility ID:	9408102
Spill Number:	9408102
Facility Type:	ER
SWIS:	3101
Investigator:	aaobliga
Referred To:	Not reported
Spill Date:	9/14/1994
Reported to Dept:	9/19/1994
CID:	Not reported
Spill Cause:	Other
Water Affected:	Not reported
Spill Source:	Gasoline Station
Spill Notifier:	Responsible Party
Cleanup Ceased:	Not reported
Cleanup Meets Std:	False
Last Inspection:	Not reported
Recommended Penalty:	Penalty Not Recommended
UST Trust:	False
Spill Class:	Known release that creates potential for fire or hazard. DEC Response. Willing Responsible Party. Corrective action taken.
Spill Closed Dt:	10/26/2005
Remediation Phase:	0
Date Entered In Computer:	10/28/1994
Spill Record Last Update:	1/6/2006
Spiller Name:	Not reported
Spiller Company:	GASETERIA
Spiller Address:	300 LAFAYETTE ST
Spiller City,St,Zip:	NEW YORK, NY
Spiller Company:	001
Contact Name:	Not reported
Contact Phone:	Not reported
DEC Region:	2
DER Facility ID:	163984
DEC Memo:	Prior to Sept, 2004 data translation this spill Lead_DEC Field was "VOUGHT" 1/12/2004-Vought-Spill transferred from Rommel to Vought. 9/26/05- OBLIGADO - FILE TRANSFERRED FROM VOUGHT TO OBLIGADO 10/26/05 - Olbigado - Site now listed as 21 East Houston Street. Closed spill

BP LAFAYETTE (Continued) **U001833038**

number 9408102 and consolidated it with newer spill number 0230042.
Remarks: DISCOVERED IN INVENTORY CHECK TO TEST TANK (TOMASELLO)

Material:
Site ID: 197004
Operable Unit ID: 1002234
Operable Unit: 01
Material ID: 377546
Material Code: 0009
Material Name: Gasoline
Case No.: Not reported
Material FA: Petroleum
Quantity: 100
Units: Gallons
Recovered: No
Resource Affected: Not reported
Oxygenate: False

Tank Test:
Site ID: Not reported
Spill Tank Test: Not reported
Tank Number: Not reported
Tank Size: Not reported
Test Method: Not reported
Leak Rate: Not reported
Gross Fail: Not reported
Modified By: Not reported
Last Modified: Not reported
Test Method: Not reported

NY Hist Spills:
Region of Spill: 2
Spill Number: 9408102
Investigator: ROMMEL
Caller Name: Not reported
Caller Agency: Not reported
Caller Phone: Not reported
Notifier Name: Not reported
Notifier Agency: Not reported
Notifier Phone: Not reported
Spill Date/Time: 09/14/1994 12:00
Reported to Dept Date/Time: 09/19/94 11:59
SWIS: 62
Spiller Name: GASETERIA
Spiller Contact: Not reported
Spiller Phone: Not reported
Spiller Address: 300 LAFAYETTE ST
Spiller City,St,Zip: NEW YORK, NEW YORK
Spill Cause: Other
Reported to Dept: On Land
Water Affected: Not reported
Spill Source: 05
Spill Notifier: Responsible Party
PBS Number: Not reported
Cleanup Ceased: / /
Cleanup Meets Std: False

BP LAFAYETTE (Continued) **U001833038**

Last Inspection: / /
Recommended Penalty: Penalty Not Recommended
Spiller Cleanup Dt: / /
Enforcement Date: / /
Invstgn Complete: / /
UST Involvement: False
Spill Class: Known release that creates potential for fire or hazard. DEC Response. Willing Responsible Party. Corrective action taken.
Spill Closed Dt: / /
Corrective Action Plan Submitted: / /
Date Region Sent Summary to Central Office: / /
Date Spill Entered In Computer Data File: 10/28/94
Date Spill Entered In Computer Data File: Not reported
Update Date: 08/08/95
Is Updated: False

Tank:
PBS Number: Not reported
Tank Number: Not reported
Tank Size: Not reported
Test Method: Not reported
Leak Rate Failed Tank: Not reported
Gross Leak Rate: Not reported

Material:
Material Class Type: Petroleum
Quantity Spilled: 100
Unkonwn Quantity Spilled: False
Units: Gallons
Quantity Recovered: 0
Unkonwn Quantity Recovered: False
Material: GASOLINE
Class Type: GASOLINE
Times Material Entry In File: 21329
CAS Number: Not reported
Last Date: 19940929
DEC Remarks: Not reported
Remark: DISCOVERED IN INVENTORY CHECK TO TEST TANK TOMASELLO)

C12 **GASETERIA** **LTANKS** **S105995059**
NE **21 EAST HOUSTON STREET** **N/A**
< 1/8 **NEW YORK, NY**
0.032 mi.
170 ft. **Site 8 of 10 in cluster C**

Relative:
Higher

Actual:
42 ft.

LTANKS:
Site ID: 162605
Spill No: 0230042
Spill Date: 1/30/2002
Spill Cause: Tank Failure
Spill Source: Gasoline Station
Spill Class: Known release with minimal potential for fire or hazard. DEC Response. Willing Responsible Party. Corrective action taken.
Spill Closed Dt: 3/20/2006
Facility Addr2: Not reported
Cleanup Ceased: Not reported
Cleanup Meets Standard: False
SWIS: 3101
Investigator: aaobliga

GASETERIA (Continued) **S105995059**

Referred To:	Not reported
Reported to Dept:	1/30/2002
CID:	Not reported
Water Affected:	Not reported
Spill Notifier:	Other
Last Inspection:	Not reported
Recommended Penalty:	Penalty Not Recommended
UST Involvement:	True
Remediation Phase:	0
Date Entered In Computer:	9/27/2002
Spill Record Last Update:	1/4/2008
Spiller Name:	ROBERTO
Spiller Company:	GASETERIA
Spiller Address:	364 MASPETH AVENUE
Spiller City,St,Zip:	BROOKLYN, NY -
Spiller County:	001
Spiller Contact:	ROBERTO
Spiller Phone:	(718) 782-4200
Spiller Extention:	Not reported
DEC Region:	2
DER Facility ID:	137186
DEC Memo:	Prior to Sept, 2004 data translation this spill Lead_DEC Field was "VOUGHT" SPILL TRANSFERRED FROM VOUGHT OBLIGADO 10/26/05 - Obligado - Site also known as 300 Lafayette Street under spill number 9408102. Close older spill number 9408102 and consolidate with new spill number 0230042. 11/21/05 - Obligado - Spoke with Steve Muller, well installation planned. 12/2/05 - Obligado - Review baseline assessment report, submitted by Delta, 10/02. At time of assessment, site had 3 active 4000 galon USTs, and was an active Gaseteria. Between Jan 01 and Dec 02, three soil borings advanced to 20 to 30 ft. Two more soil boroings advanced in Jan 02 to 48 ft. A total of 9 soil samples collected. Soil results in ppb: SB1 (13-15) - 1250 xylenes SB1 (18-20) - 2060 xylenes SB4 (45-47) - 198 MTBE SB5 (40-42) - 1850 xylenes, 62,350 total VOCs Two of the soil borings turned into wells. Ground water results in ppb: MW4 - 4.92 benzene, 171 ethylbenzene, 868 xylenes, 247 MTBE, 105 arsenic, 461 chromium, 728 lead MW5 - 220 nbutlybenzene, 253 124trimethlybenzene Sensitive receptors include 1 federal public supply well 1.1 miles northwest, church 750 ft southeast, St.Patrick elementary school 800 ft southeast. Depth to water is 41 ft. Ground water flow is westerly-southwesterly to Hudson River. Soil is predominantly sand. 12/7/05 - Obligado - Meeting with DEC, ASR, Gaseteria. Decide to postpone drilling at this locattion to advance other higher priority sites. 1/5/05 - Obligado - Spoke with Steve Muller. Drilling scheduled for 1/12 1/18/05 - Obligado - Spoke with Steve Muller. Drilling postponed. Drilling will occur this week. 3/2/06 - Obligado - Received Final Remedial Action Plan, submitted by ASR, dated 3/1/06. According to report, 3 wells installed by Air Rotary method to 70 ft bgs. Ground water at 45 ft bgs. 1 composite soil sample collected from each well at 40 - 50 ft bgs depth interval. Only one impact (300 ppb napthalene) at one soil boring. Three ground water samples show non detect. Request NFA. Call Steve MUller. Ask why air rotary drilling method was used to drill through silty sand. Also why wells were installed to 70 ft, and screening a 30 ft interval. He said he would have to look at the report and the field notes and he would get back to me. Told him from now on I would like to see workplans for all subsurface investigations before drilling. 3/7/06 - Obligado - Phone conversation with Steve Muller.

GASETERIA (Continued) **S105995059**

He said there were some errors in the reporting, and that wells were installed by hollow stem auger to 50 ft. He said he would submit a revised report. 3/20/06 - Obligado - Review revised report, wells drilled to 50 ft with augers. Ground water analyticals show non detect for groundwater. Discuss with Joe Sunn, close spill number based on no ground water impacts. 1/4/08 - Obligado - Received well abandonment report.

Remarks: Contaminated soil and groundwater found. Data reported to DEC by Delta despite knowledge by Gaseteria since 8/5/2002.

Material:

Site ID:	162605
Operable Unit ID:	864452
Operable Unit:	01
Material ID:	568565
Material Code:	0009
Material Name:	Gasoline
Case No.:	Not reported
Material FA:	Petroleum
Quantity:	0
Units:	Gallons
Recovered:	No
Resource Affected:	Not reported
Oxygenate:	False

Tank Test:

Site ID:	Not reported
Spill Tank Test:	Not reported
Tank Number:	Not reported
Tank Size:	Not reported
Test Method:	Not reported
Leak Rate:	Not reported
Gross Fail:	Not reported
Modified By:	Not reported
Last Modified:	Not reported
Test Method:	Not reported

C13 **B P PRODUCTS NORTH AMERICA INC #48384** **RCRA-SQG** **1007571110**
NE **21 E HOUSTON ST** **MANIFEST** **NYR000126698**
< 1/8 **NEW YORK, NY 10012** **MANIFEST**
0.032 mi.
170 ft. **Site 9 of 10 in cluster C**

Relative:
Higher

Actual:
42 ft.

RCRA-SQG:

Date form received by agency:	01/01/2007
Facility name:	B P PRODUCTS NORTH AMERICA INC #48384
Facility address:	21 E HOUSTON ST NEW YORK, NY 10012
EPA ID:	NYR000126698
Mailing address:	PO BOX 6038 ARTESIA, NY 907026038
Contact:	PAULA SKRYJA
Contact address:	PO BOX 6038 ARTESIA, NY 907026038
Contact country:	US
Contact telephone:	(410) 551-6074

B P PRODUCTS NORTH AMERICA INC #48384 (Continued) **1007571110**

Contact email: Not reported
EPA Region: 02
Classification: Small Small Quantity Generator
Description: Handler: generates more than 100 and less than 1000 kg of hazardous waste during any calendar month and accumulates less than 6000 kg of hazardous waste at any time; or generates 100 kg or less of hazardous waste during any calendar month, and accumulates more than 1000 kg of hazardous waste at any time

Owner/Operator Summary:
Owner/operator name: NO NAME FOUND
Owner/operator address: Not reported
Not reported
Owner/operator country: US
Owner/operator telephone: Not reported
Legal status: Private
Owner/Operator Type: Owner
Owner/Op start date: 08/19/2002
Owner/Op end date: Not reported

Owner/operator name: NO NAME FOUND
Owner/operator address: Not reported
Not reported
Owner/operator country: US
Owner/operator telephone: Not reported
Legal status: Private
Owner/Operator Type: Operator
Owner/Op start date: 08/19/2002
Owner/Op end date: Not reported

Handler Activities Summary:
U.S. importer of hazardous waste: No
Mixed waste (haz. and radioactive): No
Recycler of hazardous waste: No
Transporter of hazardous waste: No
Treater, storer or disposer of HW: No
Underground injection activity: No
On-site burner exemption: No
Furnace exemption: No
Used oil fuel burner: No
Used oil processor: No
User oil refiner: No
Used oil fuel marketer to burner: No
Used oil Specification marketer: No
Used oil transfer facility: No
Used oil transporter: No

Historical Generators:
Date form received by agency: 01/01/2006
Facility name: B P PRODUCTS NORTH AMERICA INC #48384
Classification: Not a generator, verified

Date form received by agency: 07/29/2004
Facility name: B P PRODUCTS NORTH AMERICA INC #48384
Classification: Small Quantity Generator

B P PRODUCTS NORTH AMERICA INC #48384 (Continued) **1007571110**

Violation Status: No violations found

NY MANIFEST:

EPA ID:	NYR000126698
Country:	USA
Mailing Name:	BP PRODUCTS NORTH AMERICA AMOCO 48384
Mailing Contact:	N/S
Mailing Address:	PO BOX 80249
Mailing Address 2:	Not reported
Mailing City:	RANCHO SANTA MARGARITA
Mailing State:	CA
Mailing Zip:	92688
Mailing Zip4:	Not reported
Mailing Country:	USA
Mailing Phone:	949-460-5200

Document ID:	Not reported
Manifest Status:	Not reported
Trans1 State ID:	NJR000023036
Trans2 State ID:	Not reported
Generator Ship Date:	2007-01-22
Trans1 Recv Date:	2007-01-22
Trans2 Recv Date:	Not reported
TSD Site Recv Date:	2007-01-27
Part A Recv Date:	Not reported
Part B Recv Date:	Not reported
Generator EPA ID:	NYR000126698
Trans1 EPA ID:	Not reported
Trans2 EPA ID:	Not reported
TSDF ID:	NJD991291105
Waste Code:	Not reported
Quantity:	200.0
Units:	P - Pounds
Number of Containers:	1.0
Container Type:	DM - Metal drums, barrels
Handling Method:	B Incineration, heat recovery, burning.
Specific Gravity:	1.0
Year:	2007
Manifest Tracking Num:	001274582JJK
Import Ind:	N
Export Ind:	N
Discr Quantity Ind:	N
Discr Type Ind:	Y
Discr Residue Ind:	N
Discr Partial Reject Ind:	N
Discr Full Reject Ind:	N
Manifest Ref Num:	Not reported
Alt Fac RCRA Id:	Not reported
Alt Fac Sign Date:	Not reported
Mgmt Method Type Code:	H141

Document ID:	Not reported
Manifest Status:	Not reported
Trans1 State ID:	NJR000023036
Trans2 State ID:	Not reported
Generator Ship Date:	2008-10-23

B P PRODUCTS NORTH AMERICA INC #48384 (Continued) **1007571110**

Trans1 Recv Date:	2008-10-23
Trans2 Recv Date:	Not reported
TSD Site Recv Date:	2008-10-23
Part A Recv Date:	Not reported
Part B Recv Date:	Not reported
Generator EPA ID:	NYR000126698
Trans1 EPA ID:	Not reported
Trans2 EPA ID:	Not reported
TSDF ID:	NJD991291105
Waste Code:	Not reported
Quantity:	400.0
Units:	P - Pounds
Number of Containers:	2.0
Container Type:	DM - Metal drums, barrels
Handling Method:	B Incineration, heat recovery, burning.
Specific Gravity:	1.0
Year:	2008
Manifest Tracking Num:	001274852JJK
Import Ind:	N
Export Ind:	N
Discr Quantity Ind:	N
Discr Type Ind:	Y
Discr Residue Ind:	N
Discr Partial Reject Ind:	N
Discr Full Reject Ind:	N
Manifest Ref Num:	Not reported
Alt Fac RCRA Id:	Not reported
Alt Fac Sign Date:	Not reported
Mgmt Method Type Code:	H141

Document ID:	06
Manifest Status:	001274558JJK
Trans1 State ID:	NYR000126698
Trans2 State ID:	Not reported
Generator Ship Date:	NJD991291105
Trans1 Recv Date:	Not reported
Trans2 Recv Date:	NJR000023036
TSD Site Recv Date:	Not reported
Part A Recv Date:	Not reported
Part B Recv Date:	Not reported
Generator EPA ID:	N
Trans1 EPA ID:	N
Trans2 EPA ID:	N
TSDF ID:	Y
Waste Code:	N
Quantity:	Not reported
Units:	1
Number of Containers:	DM
Container Type:	200
Handling Method:	P
Specific Gravity:	1
Waste Code:	B
Quantity:	Not reported
Units:	Not reported
Number of Containers:	Not reported
Container Type:	Not reported

B P PRODUCTS NORTH AMERICA INC #48384 (Continued) **1007571110**

Handling Method:	Not reported
Specific Gravity:	Not reported
Year:	Not reported

Document ID:	06
Manifest Status:	NJA5246526
Trans1 State ID:	NYR000126698
Trans2 State ID:	Not reported
Generator Ship Date:	NJD991291105
Trans1 Recv Date:	Not reported
Trans2 Recv Date:	NJR000023036
TSD Site Recv Date:	Not reported
Part A Recv Date:	Not reported
Part B Recv Date:	Not reported
Generator EPA ID:	N
Trans1 EPA ID:	N
Trans2 EPA ID:	N
TSDF ID:	N
Waste Code:	N
Quantity:	Not reported
Units:	1
Number of Containers:	DM
Container Type:	200
Handling Method:	P
Specific Gravity:	1
Waste Code:	T
Quantity:	Not reported
Units:	Not reported
Number of Containers:	Not reported
Container Type:	Not reported
Handling Method:	Not reported
Specific Gravity:	Not reported
Year:	Not reported

Document ID:	06
Manifest Status:	NJA5246561
Trans1 State ID:	NYR000126698
Trans2 State ID:	Not reported
Generator Ship Date:	NJD991291105
Trans1 Recv Date:	Not reported
Trans2 Recv Date:	NJR000023036
TSD Site Recv Date:	Not reported
Part A Recv Date:	Not reported
Part B Recv Date:	Not reported
Generator EPA ID:	N
Trans1 EPA ID:	N
Trans2 EPA ID:	N
TSDF ID:	N
Waste Code:	N
Quantity:	Not reported
Units:	1
Number of Containers:	DM
Container Type:	200
Handling Method:	P
Specific Gravity:	1

B P PRODUCTS NORTH AMERICA INC #48384 (Continued) **1007571110**

Waste Code:	T
Quantity:	Not reported
Units:	Not reported
Number of Containers:	Not reported
Container Type:	Not reported
Handling Method:	Not reported
Specific Gravity:	Not reported
Year:	Not reported

Document ID:	07
Manifest Status:	001274582JJK
Trans1 State ID:	NYR000126698
Trans2 State ID:	Not reported
Generator Ship Date:	NJD991291105
Trans1 Recv Date:	Not reported
Trans2 Recv Date:	NJR000023036
TSD Site Recv Date:	Not reported
Part A Recv Date:	Not reported
Part B Recv Date:	Not reported
Generator EPA ID:	N
Trans1 EPA ID:	N
Trans2 EPA ID:	N
TSDF ID:	Y
Waste Code:	N
Quantity:	Not reported
Units:	1
Number of Containers:	DM
Container Type:	200
Handling Method:	P
Specific Gravity:	1
Waste Code:	B
Quantity:	Not reported
Units:	Not reported
Number of Containers:	Not reported
Container Type:	Not reported
Handling Method:	Not reported
Specific Gravity:	Not reported
Year:	Not reported

Document ID:	Not reported
Manifest Status:	Not reported
Trans1 State ID:	NJR000023036
Trans2 State ID:	Not reported
Generator Ship Date:	1/22/2007
Trans1 Recv Date:	1/22/2007
Trans2 Recv Date:	Not reported
TSD Site Recv Date:	1/27/2007
Part A Recv Date:	Not reported
Part B Recv Date:	Not reported
Generator EPA ID:	NYR000126698
Trans1 EPA ID:	Not reported
Trans2 EPA ID:	Not reported
TSDF ID:	NJD991291105
Waste Code:	Not reported
Quantity:	200

B P PRODUCTS NORTH AMERICA INC #48384 (Continued) **1007571110**

Units:	P - Pounds
Number of Containers:	1
Container Type:	DM - Metal drums, barrels
Handling Method:	B Incineration, heat recovery, burning.
Specific Gravity:	1
Year:	2007
Manifest Tracking Num:	001274582JJK
Import Ind:	N
Export Ind:	N
Discr Quantity Ind:	N
Discr Type Ind:	Y
Discr Residue Ind:	N
Discr Partial Reject Ind:	N
Discr Full Reject Ind:	N
Manifest Ref Num:	Not reported
Alt Fac RCRA Id:	Not reported
Alt Fac Sign Date:	Not reported
Mgmt Method Type Code:	H141

Document ID:	NJA5246561
Manifest Status:	Not reported
Trans1 State ID:	NJR000023036
Trans2 State ID:	Not reported
Generator Ship Date:	07/07/2006
Trans1 Recv Date:	07/07/2006
Trans2 Recv Date:	Not reported
TSD Site Recv Date:	07/10/2006
Part A Recv Date:	Not reported
Part B Recv Date:	Not reported
Generator EPA ID:	NYR000126698
Trans1 EPA ID:	S6247
Trans2 EPA ID:	Not reported
TSDF ID:	NJD991291105
Waste Code:	D018 - BENZENE 0.5 MG/L TCLP
Quantity:	00200
Units:	P - Pounds
Number of Containers:	001
Container Type:	DM - Metal drums, barrels
Handling Method:	T Chemical, physical, or biological treatment.
Specific Gravity:	01.00
Year:	2006

Document ID:	NJA5246526
Manifest Status:	Not reported
Trans1 State ID:	NJR000023036
Trans2 State ID:	Not reported
Generator Ship Date:	04/06/2006
Trans1 Recv Date:	04/06/2006
Trans2 Recv Date:	Not reported
TSD Site Recv Date:	04/07/2006
Part A Recv Date:	Not reported
Part B Recv Date:	Not reported
Generator EPA ID:	NYR000126698
Trans1 EPA ID:	56427
Trans2 EPA ID:	Not reported

B P PRODUCTS NORTH AMERICA INC #48384 (Continued) **1007571110**

TSDF ID:	NJD991291105
Waste Code:	D018 - BENZENE 0.5 MG/L TCLP
Quantity:	00200
Units:	P - Pounds
Number of Containers:	001
Container Type:	DM - Metal drums, barrels
Handling Method:	T Chemical, physical, or biological treatment.
Specific Gravity:	01.00
Year:	2006

NJ MANIFEST:

Manifest Code:	001274582JJK
EPA ID:	NYR000126698
Date Shipped:	01/22/2007
TSDF EPA ID:	NJD991291105
Transporter EPA ID:	NJR000023036
Transporter 2 EPA ID:	Not reported
Transporter 3 EPA ID:	Not reported
Transporter 4 EPA ID:	Not reported
Transporter 5 EPA ID:	Not reported
Transporter 6 EPA ID:	Not reported
Transporter 7 EPA ID:	Not reported
Transporter 8 EPA ID:	Not reported
Transporter 10 EPA ID:	Not reported
Date Trans1 Transported Waste:	01/22/2007
Date Trans2 Transported Waste:	Not reported
Date Trans3 Transported Waste:	Not reported
Date Trans4 Transported Waste:	Not reported
Date Trans5 Transported Waste:	Not reported
Date Trans6 Transported Waste:	Not reported
Date Trans7 Transported Waste:	Not reported
Date Trans8 Transported Waste:	Not reported
Date Trans9 Transported Waste:	Not reported
Date Trans10 Transported Waste:	Not reported
Date TSDF Received Waste:	01/22/2007
Tranporter 1 Decal:	Not reported
Tranporter 2 Decal:	Not reported
Data Entry Number:	Not reported
Reference Manifest Number:	Not reported
Was Load Rejected (Y/N):	No
Reason Load Was Rejected:	Not reported
Waste Code:	D018
Manifest Year:	2007 New Jersey Manifest Data
Quantity:	200
Unit:	P
Hand Code:	H14

Manifest Code:	001274852JJK
EPA ID:	NYR000126698
Date Shipped:	01/23/2008
TSDF EPA ID:	NJD991291105
Transporter EPA ID:	NJR000023036
Transporter 2 EPA ID:	Not reported
Transporter 3 EPA ID:	Not reported
Transporter 4 EPA ID:	Not reported

B P PRODUCTS NORTH AMERICA INC #48384 (Continued) **1007571110**

Transporter 5 EPA ID:	Not reported
Transporter 6 EPA ID:	Not reported
Transporter 7 EPA ID:	Not reported
Transporter 8 EPA ID:	Not reported
Transporter 10 EPA ID:	Not reported
Date Trans1 Transported Waste:	01/23/2008
Date Trans2 Transported Waste:	Not reported
Date Trans3 Transported Waste:	Not reported
Date Trans4 Transported Waste:	Not reported
Date Trans5 Transported Waste:	Not reported
Date Trans6 Transported Waste:	Not reported
Date Trans7 Transported Waste:	Not reported
Date Trans8 Transported Waste:	Not reported
Date Trans9 Transported Waste:	Not reported
Date Trans10 Transported Waste:	Not reported
Date TSDF Received Waste:	10/23/2008
Tranporter 1 Decal:	Not reported
Tranporter 2 Decal:	Not reported
Data Entry Number:	Not reported
Reference Manifest Number:	Not reported
Was Load Rejected (Y/N):	No
Reason Load Was Rejected:	Not reported
Waste Code:	D018
Manifest Year:	2008 New Jersey Manifest Data
Quantity:	400
Unit:	P
Hand Code:	H141

Manifest Code:	NJA5246526
EPA ID:	NYR000126698
Date Shipped:	04/06/2006
TSDF EPA ID:	NJD991291105
Transporter EPA ID:	NJR000023036
Transporter 2 EPA ID:	Not reported
Transporter 3 EPA ID:	Not reported
Transporter 4 EPA ID:	Not reported
Transporter 5 EPA ID:	Not reported
Transporter 6 EPA ID:	Not reported
Transporter 7 EPA ID:	Not reported
Transporter 8 EPA ID:	Not reported
Transporter 10 EPA ID:	Not reported
Date Trans1 Transported Waste:	04/06/2006
Date Trans2 Transported Waste:	Not reported
Date Trans3 Transported Waste:	Not reported
Date Trans4 Transported Waste:	Not reported
Date Trans5 Transported Waste:	Not reported
Date Trans6 Transported Waste:	Not reported
Date Trans7 Transported Waste:	Not reported
Date Trans8 Transported Waste:	Not reported
Date Trans9 Transported Waste:	Not reported
Date Trans10 Transported Waste:	Not reported
Date TSDF Received Waste:	04/07/2006
Tranporter 1 Decal:	Not reported
Tranporter 2 Decal:	Not reported
Data Entry Number:	07110625

B P PRODUCTS NORTH AMERICA INC #48384 (Continued) **1007571110**

Reference Manifest Number:	Not reported
Was Load Rejected (Y/N):	No
Reason Load Was Rejected:	Not reported
Waste Code:	Not reported
Manifest Year:	Not reported
Quantity:	Not reported
Unit:	Not reported
Hand Code:	Not reported

Manifest Code:	NJA5246561
EPA ID:	NYR000126698
Date Shipped:	07/07/2006
TSDF EPA ID:	NJD991291105
Transporter EPA ID:	NJR000023036
Transporter 2 EPA ID:	Not reported
Transporter 3 EPA ID:	Not reported
Transporter 4 EPA ID:	Not reported
Transporter 5 EPA ID:	Not reported
Transporter 6 EPA ID:	Not reported
Transporter 7 EPA ID:	Not reported
Transporter 8 EPA ID:	Not reported
Transporter 10 EPA ID:	Not reported
Date Trans1 Transported Waste:	07/07/2006
Date Trans2 Transported Waste:	Not reported
Date Trans3 Transported Waste:	Not reported
Date Trans4 Transported Waste:	Not reported
Date Trans5 Transported Waste:	Not reported
Date Trans6 Transported Waste:	Not reported
Date Trans7 Transported Waste:	Not reported
Date Trans8 Transported Waste:	Not reported
Date Trans9 Transported Waste:	Not reported
Date Trans10 Transported Waste:	Not reported
Date TSDF Received Waste:	07/10/2006
Tranporter 1 Decal:	Not reported
Tranporter 2 Decal:	Not reported
Data Entry Number:	08220625
Reference Manifest Number:	Not reported
Was Load Rejected (Y/N):	No
Reason Load Was Rejected:	Not reported
Waste Code:	Not reported
Manifest Year:	Not reported
Quantity:	Not reported
Unit:	Not reported
Hand Code:	Not reported

B14 **THE 285 LAFAYETTE STREET CONDOMINIUM** **AST** **A100296283**
South **285 LAFAYETTE STREET** **N/A**
< 1/8 **NEW YORK, NY 10003**
0.032 mi.
171 ft. **Site 2 of 7 in cluster B**

Relative:
Lower

Actual:
39 ft.

AST:

Region:	STATE
DEC Region:	2
Site Status:	Active
Facility Id:	2-607453
Program Type:	PBS
UTM X:	584798.18781999999
UTM Y:	4508656.2662800001
Expiration Date:	2017/02/25

Affiliation Records:

Site Id:	29305
Affiliation Type:	Owner
Company Name:	THE 285 LAFAYETTE STREET CONDOMINIUM
Contact Type:	PROPERTY MGR
Contact Name:	MICHAEL SCHENKER
Address1:	285 LAFAYETTE STREET
Address2:	Not reported
City:	NEW YORK
State:	NY
Zip Code:	10003
Country Code:	001
Phone:	(212) 226-3439
Phone Ext:	Not reported
Email:	Not reported
Fax Number:	Not reported
Modified By:	msbaptis
Date Last Modified:	1/2/2007

Site Id:	29305
Affiliation Type:	Mail Contact
Company Name:	ANDREWS BLDG CORP.
Contact Type:	Not reported
Contact Name:	MICHAEL SCHENKER
Address1:	666 BROADWAY
Address2:	Not reported
City:	NEW YORK
State:	NY
Zip Code:	10012
Country Code:	001
Phone:	(212) 529-5688
Phone Ext:	Not reported
Email:	MSCHENKER@ANDREWSBC.COM
Fax Number:	Not reported
Modified By:	BVCAMPBE
Date Last Modified:	4/19/2012

Site Id:	29305
Affiliation Type:	On-Site Operator
Company Name:	THE 285 LAFAYETTE STREET CONDOMINIUM
Contact Type:	Not reported
Contact Name:	MARC KOCH
Address1:	Not reported
Address2:	Not reported

THE 285 LAFAYETTE STREET CONDOMINIUM (Continued) **A100296283**

City:	Not reported
State:	NN
Zip Code:	Not reported
Country Code:	001
Phone:	(212) 226-3439
Phone Ext:	Not reported
Email:	Not reported
Fax Number:	Not reported
Modified By:	msbaptis
Date Last Modified:	1/2/2007

Site Id:	29305
Affiliation Type:	Emergency Contact
Company Name:	THE 285 LAFAYETTE STREET CONDOMINIUM
Contact Type:	Not reported
Contact Name:	MICHAEL SCHENKER
Address1:	Not reported
Address2:	Not reported
City:	Not reported
State:	NN
Zip Code:	Not reported
Country Code:	999
Phone:	(212) 529-5688
Phone Ext:	Not reported
Email:	Not reported
Fax Number:	Not reported
Modified By:	msbaptis
Date Last Modified:	1/2/2007

Equipment Records:

D01 - Pipe Type - Steel/Carbon Steel/Iron
J02 - Dispenser - Suction
A01 - Tank Internal Protection - Epoxy Liner
G00 - Tank Secondary Containment - None
I05 - Overfill - Vent Whistle
F00 - Pipe External Protection - None
C01 - Pipe Location - Aboveground
E00 - Piping Secondary Containment - None
H00 - Tank Leak Detection - None
L00 - Piping Leak Detection - None
B00 - Tank External Protection - None
K00 - Spill Prevention - None

Tank Info:

Tank Number:	001
Tank Id:	62993
Tank Location:	1
Tank Type:	Steel/Carbon Steel/Iron
Tank Status:	In Service
Tank Model:	Not reported
Pipe Model:	Not reported
Install Date:	10/01/1995
Capacity Gallons:	5000
Tightness Test Method:	NN
Date Test:	Not reported
Next Test Date:	Not reported

THE 285 LAFAYETTE STREET CONDOMINIUM (Continued) **A100296283**

Date Tank Closed: Not reported
Register: True
Modified By: BVCAMPBE
Last Modified: 04/19/2012

B15 **KLEINBERG PROPERTY** **RCRA-CESQG** **1008374456**
South **285 LAFAYETTE ST - BASEMENT** **MANIFEST** **NYR000131953**
< 1/8 **NEW YORK, NY 10012**
0.034 mi.
178 ft. **Site 3 of 7 in cluster B**

Relative:
Lower

Actual:
39 ft.

RCRA-CESQG:
Date form received by agency: 01/01/2007
Facility name: KLEINBERG PROPERTY
Facility address: 285 LAFAYETTE ST - BASEMENT
NEW YORK, NY 100123367
EPA ID: NYR000131953
Mailing address: LAFAYETTE ST - BASEMENT
NEW YORK, NY 100123367
Contact: INNO OBIORAH
Contact address: LAFAYETTE ST - BASEMENT
NEW YORK, NY 100123367
Contact country: US
Contact telephone: (201) 954-6359
Contact email: Not reported
EPA Region: 02
Classification: Conditionally Exempt Small Quantity Generator
Description: Handler: generates 100 kg or less of hazardous waste per calendar month, and accumulates 1000 kg or less of hazardous waste at any time; or generates 1 kg or less of acutely hazardous waste per calendar month, and accumulates at any time: 1 kg or less of acutely hazardous waste; or 100 kg or less of any residue or contaminated soil, waste or other debris resulting from the cleanup of a spill, into or on any land or water, of acutely hazardous waste; or generates 100 kg or less of any residue or contaminated soil, waste or other debris resulting from the cleanup of a spill, into or on any land or water, of acutely hazardous waste during any calendar month, and accumulates at any time: 1 kg or less of acutely hazardous waste; or 100 kg or less of any residue or contaminated soil, waste or other debris resulting from the cleanup of a spill, into or on any land or water, of acutely hazardous waste

Owner/Operator Summary:
Owner/operator name: NO NAME FOUND
Owner/operator address: Not reported
Not reported
Owner/operator country: US
Owner/operator telephone: Not reported
Legal status: Private
Owner/Operator Type: Operator
Owner/Op start date: 10/20/2004
Owner/Op end date: Not reported

Owner/operator name: STEPHEN KLEINBERG
Owner/operator address: NORTH AVE
NEW ROCHELLE, NY 10801
Owner/operator country: US

KLEINBERG PROPERTY (Continued) **1008374456**

Owner/operator telephone: Not reported
Legal status: Private
Owner/Operator Type: Owner
Owner/Op start date: 10/20/2004
Owner/Op end date: Not reported

Handler Activities Summary:
U.S. importer of hazardous waste: No
Mixed waste (haz. and radioactive): No
Recycler of hazardous waste: No
Transporter of hazardous waste: No
Treater, storer or disposer of HW: No
Underground injection activity: No
On-site burner exemption: No
Furnace exemption: No
Used oil fuel burner: No
Used oil processor: No
User oil refiner: No
Used oil fuel marketer to burner: No
Used oil Specification marketer: No
Used oil transfer facility: No
Used oil transporter: No

Historical Generators:
Date form received by agency: 01/01/2006
Facility name: KLEINBERG PROPERTY
Classification: Conditionally Exempt Small Quantity Generator

Date form received by agency: 04/29/2005
Facility name: KLEINBERG PROPERTY
Classification: Conditionally Exempt Small Quantity Generator

Violation Status: No violations found

NY MANIFEST:
EPA ID: NYR000131953
Country: USA
Mailing Name: NYC DEPT OF DESIGN & CONSTRUCTION
Mailing Contact: N/S
Mailing Address: 30-30 THOMPSON AVE
Mailing Address 2: Not reported
Mailing City: LONG ISLAND CITY
Mailing State: NY
Mailing Zip: 11101
Mailing Zip4: Not reported
Mailing Country: USA
Mailing Phone: 718-391-1293

Document ID: NYH1470996
Manifest Status: Not reported
Trans1 State ID: NYD986938645
Trans2 State ID: Not reported
Generator Ship Date: 05/03/2005
Trans1 Recv Date: 05/03/2005
Trans2 Recv Date: Not reported
TSD Site Recv Date: 05/11/2005

KLEINBERG PROPERTY (Continued) **1008374456**

Part A Recv Date:	Not reported
Part B Recv Date:	Not reported
Generator EPA ID:	NYR000131953
Trans1 EPA ID:	CFD1677NY
Trans2 EPA ID:	Not reported
TSDF ID:	NYD049836679
Waste Code:	D008 - LEAD 5.0 MG/L TCLP
Quantity:	00400
Units:	P - Pounds
Number of Containers:	002
Container Type:	DM - Metal drums, barrels
Handling Method:	T Chemical, physical, or biological treatment.
Specific Gravity:	01.00
Year:	Not reported

Document ID:	NYH1470996
Manifest Status:	Not reported
Trans1 State ID:	NYD986938645
Trans2 State ID:	Not reported
Generator Ship Date:	05/03/2005
Trans1 Recv Date:	05/03/2005
Trans2 Recv Date:	Not reported
TSD Site Recv Date:	05/11/2005
Part A Recv Date:	Not reported
Part B Recv Date:	Not reported
Generator EPA ID:	NYR000131953
Trans1 EPA ID:	CFD1677NY
Trans2 EPA ID:	Not reported
TSDF ID:	NYD049836679
Waste Code:	D008 - LEAD 5.0 MG/L TCLP
Quantity:	00400
Units:	P - Pounds
Number of Containers:	002
Container Type:	DM - Metal drums, barrels
Handling Method:	T Chemical, physical, or biological treatment.
Specific Gravity:	01.00
Year:	2005

B16 **ASBESTOS & LEAD INC** **MANIFEST** **1009225571**
South **285 LAFAYETTE ST** **N/A**
< 1/8 **NEW YORK, NY 10001**
0.034 mi.
178 ft. **Site 4 of 7 in cluster B**

Relative:
Lower

Actual:
39 ft.

NY MANIFEST:

EPA ID:	NYR000091389
Country:	USA
Mailing Name:	URBAN ARCHEOLOGY
Mailing Contact:	STANLEY DAVENPORT
Mailing Address:	143 FRANKLIN ST
Mailing Address 2:	Not reported
Mailing City:	NEW YORK
Mailing State:	NY
Mailing Zip:	10013
Mailing Zip4:	Not reported
Mailing Country:	USA
Mailing Phone:	212-741-1204

ASBESTOS & LEAD INC (Continued) **1009225571**

Document ID:	NYG1097811
Manifest Status:	Not reported
Trans1 State ID:	NYD049178296
Trans2 State ID:	Not reported
Generator Ship Date:	06/16/1999
Trans1 Recv Date:	06/16/1999
Trans2 Recv Date:	Not reported
TSD Site Recv Date:	06/18/1999
Part A Recv Date:	Not reported
Part B Recv Date:	Not reported
Generator EPA ID:	NYD000044131
Trans1 EPA ID:	NYD049178296
Trans2 EPA ID:	Not reported
TSDF ID:	NY68699AN
Waste Code:	D008 - LEAD 5.0 MG/L TCLP
Quantity:	02500
Units:	P - Pounds
Number of Containers:	005
Container Type:	DM - Metal drums, barrels
Handling Method:	B Incineration, heat recovery, burning.
Specific Gravity:	01.00
Year:	99

EPA ID:	NYD000044131
Country:	USA
Mailing Name:	ASBESTOS & LEAD INC
Mailing Contact:	HOWARD SLAVIN
Mailing Address:	285 LAFAYETTE ST
Mailing Address 2:	Not reported
Mailing City:	NEW YORK
Mailing State:	NY
Mailing Zip:	10001
Mailing Zip4:	Not reported
Mailing Country:	USA
Mailing Phone:	718-963-2233

Document ID:	NYG1097811
Manifest Status:	Not reported
Trans1 State ID:	NYD049178296
Trans2 State ID:	Not reported
Generator Ship Date:	06/16/1999
Trans1 Recv Date:	06/16/1999
Trans2 Recv Date:	Not reported
TSD Site Recv Date:	06/18/1999
Part A Recv Date:	Not reported
Part B Recv Date:	Not reported
Generator EPA ID:	NYD000044131
Trans1 EPA ID:	NYD049178296
Trans2 EPA ID:	Not reported
TSDF ID:	NY68699AN
Waste Code:	D008 - LEAD 5.0 MG/L TCLP
Quantity:	02500
Units:	P - Pounds
Number of Containers:	005
Container Type:	DM - Metal drums, barrels
Handling Method:	B Incineration, heat recovery, burning.

ASBESTOS & LEAD INC (Continued) **1009225571**

Specific Gravity: 01.00
Year: 99

B17 **271 MULBERRY STREET CO LLC** **RCRA-NonGen** **1004760412**
South **285 LAFAYETTE ST** **FINDS** **NYR000044131**
< 1/8 **NEW YORK, NY 10012** **MANIFEST**
0.034 mi.
178 ft. **Site 5 of 7 in cluster B**

Relative:
Lower

Actual:
39 ft.

RCRA-NonGen:
Date form received by agency: 01/01/2007
Facility name: 271 MULBERRY STREET CO LLC
Facility address: 285 LAFAYETTE ST
NEW YORK, NY 10012
EPA ID: NYR000044131
Mailing address: LEXINGTON AVE
NEW YORK, NY 10021
Contact: ERIC HADAR
Contact address: LEXINGTON AVE
NEW YORK, NY 10021
Contact country: US
Contact telephone: (212) 935-4900
Contact email: Not reported
EPA Region: 02
Classification: Non-Generator
Description: Handler: Non-Generators do not presently generate hazardous waste

Owner/Operator Summary:
Owner/operator name: 271 MULBERRY STREET CO LLC
Owner/operator address: 770 LEXINGTON AVE
NEW YORK, NY 10021
Owner/operator country: US
Owner/operator telephone: (212) 935-4900
Legal status: Private
Owner/Operator Type: Owner
Owner/Op start date: Not reported
Owner/Op end date: Not reported

Owner/operator name: 271 MULBERRY STREET CO LLC
Owner/operator address: 770 LEXINGTON AVE
NEW YORK, NY 10021
Owner/operator country: US
Owner/operator telephone: (212) 935-4900
Legal status: Private
Owner/Operator Type: Operator
Owner/Op start date: Not reported
Owner/Op end date: Not reported

Handler Activities Summary:
U.S. importer of hazardous waste: No
Mixed waste (haz. and radioactive): No
Recycler of hazardous waste: No
Transporter of hazardous waste: No
Treater, storer or disposer of HW: No
Underground injection activity: No
On-site burner exemption: No
Furnace exemption: No

271 MULBERRY STREET CO LLC (Continued) **1004760412**

Used oil fuel burner: No
Used oil processor: No
User oil refiner: No
Used oil fuel marketer to burner: No
Used oil Specification marketer: No
Used oil transfer facility: No
Used oil transporter: No

Historical Generators:

Date form received by agency: 01/01/2006
Facility name: 271 MULBERRY STREET CO LLC
Classification: Not a generator, verified

Date form received by agency: 02/09/1999
Facility name: 271 MULBERRY STREET CO LLC
Classification: Conditionally Exempt Small Quantity Generator

Date form received by agency: 03/03/1998
Facility name: 271 MULBERRY STREET CO LLC
Site name: 271 MULBERRY ST CO LLC
Classification: Large Quantity Generator

Date form received by agency: 09/17/1997
Facility name: 271 MULBERRY STREET CO LLC
Classification: Not a generator, verified

Violation Status: No violations found

FINDS:

Registry ID: 110000814003

Environmental Interest/Information System

RCRAInfo is a national information system that supports the Resource Conservation and Recovery Act (RCRA) program through the tracking of events and activities related to facilities that generate, transport, and treat, store, or dispose of hazardous waste. RCRAInfo allows RCRA program staff to track the notification, permit, compliance, and corrective action activities required under RCRA.

NY MANIFEST:

EPA ID: NYR000044131
Country: USA
Mailing Name: 271 MULBERRY ST CO LLC
Mailing Contact: RICHARD ANDREWS
Mailing Address: 285 LAFAYETTE ST #2A
Mailing Address 2: Not reported
Mailing City: NEW YORK
Mailing State: NY
Mailing Zip: 10012
Mailing Zip4: Not reported
Mailing Country: USA
Mailing Phone: 212-741-1204

Document ID: ILA7390846

271 MULBERRY STREET CO LLC (Continued) **1004760412**

Manifest Status:	Completed after the designated time period for a TSDF to get a copy to the DEC
Trans1 State ID:	1478
Trans2 State ID:	2075
Generator Ship Date:	970911
Trans1 Recv Date:	970911
Trans2 Recv Date:	970911
TSD Site Recv Date:	970917
Part A Recv Date:	970922
Part B Recv Date:	971009
Generator EPA ID:	NYR000044131
Trans1 EPA ID:	MAD039322250
Trans2 EPA ID:	NJD000813477
TSDF ID:	ILD000608471
Waste Code:	D001 - NON-LISTED IGNITABLE WASTES
Quantity:	03200
Units:	P - Pounds
Number of Containers:	032
Container Type:	DM - Metal drums, barrels
Handling Method:	B Incineration, heat recovery, burning.
Specific Gravity:	100
Year:	97

Document ID:	NYG1156176
Manifest Status:	Not reported
Trans1 State ID:	NJN0000JA338
Trans2 State ID:	NJD003812047
Generator Ship Date:	02/26/1999
Trans1 Recv Date:	02/26/1999
Trans2 Recv Date:	03/02/1999
TSD Site Recv Date:	03/05/1999
Part A Recv Date:	Not reported
Part B Recv Date:	Not reported
Generator EPA ID:	NYR000044131
Trans1 EPA ID:	OHD055522429
Trans2 EPA ID:	Not reported
TSDF ID:	JA338
Waste Code:	D008 - LEAD 5.0 MG/L TCLP
Quantity:	00300
Units:	P - Pounds
Number of Containers:	001
Container Type:	DM - Metal drums, barrels
Handling Method:	T Chemical, physical, or biological treatment.
Specific Gravity:	01.00
Year:	99

B18 **URBAN ARCHAEOLOGY** **RCRA-NonGen** **1004761885**
South **285 LAFAYETTE ST - 1ST FL** **FINDS** **NYR000091389**
< 1/8 **NEW YORK, NY 10012** **E DESIGNATION**
0.034 mi.
178 ft. **Site 6 of 7 in cluster B**

Relative:
Lower

Actual:
39 ft.

RCRA-NonGen:

Date form received by agency:	01/01/2007
Facility name:	URBAN ARCHAEOLOGY
Facility address:	285 LAFAYETTE ST - 1ST FL BASEMENT NEW YORK, NY 10012

URBAN ARCHAEOLOGY (Continued) **1004761885**

EPA ID: NYR000091389
Mailing address: FRANKLIN ST
NEW YORK, NY 10013
Contact: RICHARD ANDREWS
Contact address: FRANKLIN ST
NEW YORK, NY 10013
Contact country: US
Contact telephone: (212) 741-1204
Contact email: Not reported
EPA Region: 02
Classification: Non-Generator
Description: Handler: Non-Generators do not presently generate hazardous waste

Owner/Operator Summary:
Owner/operator name: ABEJ LLC
Owner/operator address: 770 LEXINGTON AVE
NEW YORK, NY 10021
Owner/operator country: US
Owner/operator telephone: (212) 935-4900
Legal status: Private
Owner/Operator Type: Owner
Owner/Op start date: 01/01/2001
Owner/Op end date: Not reported

Owner/operator name: ABEJ LLC
Owner/operator address: 770 LEXINGTON AVE
NEW YORK, NY 10021
Owner/operator country: US
Owner/operator telephone: (212) 935-4900
Legal status: Private
Owner/Operator Type: Operator
Owner/Op start date: 01/01/2001
Owner/Op end date: Not reported

Handler Activities Summary:
U.S. importer of hazardous waste: No
Mixed waste (haz. and radioactive): No
Recycler of hazardous waste: No
Transporter of hazardous waste: No
Treater, storer or disposer of HW: No
Underground injection activity: No
On-site burner exemption: No
Furnace exemption: No
Used oil fuel burner: No
Used oil processor: No
User oil refiner: No
Used oil fuel marketer to burner: No
Used oil Specification marketer: No
Used oil transfer facility: No
Used oil transporter: No

Historical Generators:
Date form received by agency: 01/01/2006
Facility name: URBAN ARCHAEOLOGY
Classification: Not a generator, verified

URBAN ARCHAEOLOGY (Continued) **1004761885**

Date form received by agency: 11/13/2000
Facility name: URBAN ARCHAEOLOGY
Classification: Conditionally Exempt Small Quantity Generator

Violation Status: No violations found

FINDS:

Registry ID: 110004565649

Environmental Interest/Information System
RCRAInfo is a national information system that supports the Resource Conservation and Recovery Act (RCRA) program through the tracking of events and activities related to facilities that generate, transport, and treat, store, or dispose of hazardous waste. RCRAInfo allows RCRA program staff to track the notification, permit, compliance, and corrective action activities required under RCRA.

E DESIGNATION:

Tax Lot(s):	7501
E-No:	E-78
Effective Date:	4/16/1997
Satisfaction Date:	Not reported
Ceqr Number:	96DCP006M
Ulurp Number:	960074 ZMM
Zoning Map No:	12c
Description:	Window Wall Attenuation & Alternate Ventilation
Borough Code:	MN
Community District:	102
Census Tract:	43
Census Block:	1004
School District:	02
City Council District:	01
Fire Company:	L020
Health Area:	15
Police Precinct:	005
Zone District 1:	C6-3
Zone District 2:	Not reported
Commercial Overlay1:	Not reported
Commercial Overlay2:	Not reported
Special Purpose District1:	Not reported
Special Purpose District2:	Not reported
All Components1:	C6-3
All Components2:	Not reported
Split Boundary Indicator:	N
Building Class:	RM
Land Use Category:	04
Number of Easements:	0
Owner, Type of Code:	Not reported
Owner Name:	Not reported
Lot Area:	000014599
Total Building Floor Area:	00000121505
Commercial Floor Area:	00000032135
Office Floor Area:	00000000000
Retail Floor Area:	00000014599
Garage Floor Area:	00000000000

URBAN ARCHAEOLOGY (Continued) **1004761885**

Storage Floor Area:	00000017536
Factory Floor Area:	00000000000
Other Floor Area:	00000000000
Floor Area,Total Bld Source Code:	7
Number of Buildings:	00001
Number of Floors:	009.00
Residential Units:	00029
Non and Residential Units:	00030
Lot Frontage:	0126.50
Lot Depth:	0124.70
Building Frontage:	0126.00
Building Depth:	0124.00
Proximity Code:	0
Irregular Lot Code:	N
Lot Type:	0
Basement Type Grade:	5
Land Assessed Value:	00001302298
Total Assessed Value:	00007551450
Land Exempt Value:	00000023660
Total Exempt Value:	00001658920
Year Built:	1900
Year Built Code:	E
Year Altered1:	1998
Year Altered2:	0000
Historic District Name:	Not reported
Landmark Name:	Not reported
Built Floor Area Ratio-Far:	0008.32
Maximum Allowable Far:	7.52
Borough Code:	1
Borough Tax Block And Lot:	1005107501
Condominium Number:	01065
Census Tract 2:	0043
X Coordinate:	0985427
Y Coordinate:	0203065
Zoning Map:	12C
Sanborn Map:	101N075
Tax Map:	10206
E Designation No:	Not reported
Date of RPAD Data:	11/2005
Date of DCAS Data:	01/2006
Date of Zoning Data:	11/2005
Date of Major Property Data:	11/2005
Date of Landmark Data:	12/2005
Date of Base Map Data:	01/2006
Date of Mass Appraisal Data:	11/2005
Date of Political and Adm Data:	08/2005
Pluto-Base Map Indicator:	1

B19 **LAFAYETTE STUDIOS CORP** **AST** **A100294731**
South **284 LAFAYETTE STREET** **N/A**
< 1/8 **NEW YORK, NY 10012**
0.036 mi.
192 ft. **Site 7 of 7 in cluster B**

Relative:
Lower

Actual:
39 ft.

AST:

Region:	STATE
DEC Region:	2
Site Status:	Active
Facility Id:	2-607498
Program Type:	PBS
UTM X:	584808.23195000004
UTM Y:	4508649.4978200002
Expiration Date:	2012/03/18

Affiliation Records:

Site Id:	29350
Affiliation Type:	Owner
Company Name:	LAFAYETTE STUDIOS CORP C/O ANDREWS BLDG CORP
Contact Type:	PRESIDENT
Contact Name:	MICHAEL TOBEY
Address1:	666 BROADWAY 12 FLOOR
Address2:	Not reported
City:	NEW YORK
State:	NY
Zip Code:	10012
Country Code:	001
Phone:	(212) 529-5688
Phone Ext:	Not reported
Email:	Not reported
Fax Number:	Not reported
Modified By:	KAKYER
Date Last Modified:	1/3/2007

Site Id:	29350
Affiliation Type:	Mail Contact
Company Name:	ANDREWS BUILDING CORP
Contact Type:	Not reported
Contact Name:	STUART SMOLAR
Address1:	666 BROADWAY
Address2:	12TH FLOOR
City:	NEW YORK
State:	NY
Zip Code:	10012
Country Code:	001
Phone:	(212) 529-5688
Phone Ext:	Not reported
Email:	Not reported
Fax Number:	Not reported
Modified By:	KAKYER
Date Last Modified:	1/3/2007

Site Id:	29350
Affiliation Type:	On-Site Operator
Company Name:	LAFAYETTE STUDIOS CORP
Contact Type:	Not reported
Contact Name:	TYRONE FRANCIS
Address1:	Not reported
Address2:	Not reported

LAFAYETTE STUDIOS CORP (Continued) **A100294731**

City:	Not reported
State:	NN
Zip Code:	Not reported
Country Code:	001
Phone:	(212) 740-7385
Phone Ext:	Not reported
Email:	Not reported
Fax Number:	Not reported
Modified By:	TRANSLAT
Date Last Modified:	3/4/2004

Site Id:	29350
Affiliation Type:	Emergency Contact
Company Name:	LAFAYETTE STUDIOS CORP C/O ANDREWS BLDG CORP
Contact Type:	Not reported
Contact Name:	STUART SMOLAR
Address1:	Not reported
Address2:	Not reported
City:	Not reported
State:	NN
Zip Code:	Not reported
Country Code:	999
Phone:	(212) 529-5688
Phone Ext:	Not reported
Email:	Not reported
Fax Number:	Not reported
Modified By:	KAKYER
Date Last Modified:	1/3/2007

Equipment Records:

A00 - Tank Internal Protection - None
D01 - Pipe Type - Steel/Carbon Steel/Iron
J02 - Dispenser - Suction
L09 - Piping Leak Detection - Exempt Suction Piping
C01 - Pipe Location - Aboveground
H00 - Tank Leak Detection - None
B01 - Tank External Protection - Painted/Asphalt Coating
F00 - Pipe External Protection - None
I04 - Overfill - Product Level Gauge (A/G)
I05 - Overfill - Vent Whistle
G03 - Tank Secondary Containment - Vault (w/o access)

Tank Info:

Tank Number:	001
Tank Id:	63087
Tank Location:	1
Tank Type:	Steel/Carbon Steel/Iron
Tank Status:	In Service
Tank Model:	Not reported
Pipe Model:	Not reported
Install Date:	03/27/1979
Capacity Gallons:	3000
Tightness Test Method:	NN
Date Test:	Not reported
Next Test Date:	Not reported
Date Tank Closed:	Not reported

LAFAYETTE STUDIOS CORP (Continued) **A100294731**

Register: True
Modified By: KAKYER
Last Modified: 01/03/2007

C20 **CONSOLIDATED EDISON** **MANIFEST** **S108650758**
NE **LAFAYETTE ST & HOUSTON ST** **N/A**
< 1/8 **NEW YORK, NY 10020**
0.039 mi.
204 ft. **Site 10 of 10 in cluster C**

Relative:
Higher

Actual:
42 ft.

NY MANIFEST:

EPA ID:	NYP004150702
Country:	USA
Mailing Name:	CONSOLIDATED EDISON
Mailing Contact:	FRANKLYN MURRAY
Mailing Address:	4 IRVING PLACE RM 828
Mailing Address 2:	Not reported
Mailing City:	NEW YORK
Mailing State:	NY
Mailing Zip:	10003
Mailing Zip4:	Not reported
Mailing Country:	USA
Mailing Phone:	212-460-2808
Document ID:	Not reported
Manifest Status:	Not reported
Trans1 State ID:	NYD006982359
Trans2 State ID:	Not reported
Generator Ship Date:	2007-05-24
Trans1 Recv Date:	2007-05-24
Trans2 Recv Date:	Not reported
TSD Site Recv Date:	2007-05-25
Part A Recv Date:	Not reported
Part B Recv Date:	Not reported
Generator EPA ID:	NYP004150702
Trans1 EPA ID:	Not reported
Trans2 EPA ID:	Not reported
TSDF ID:	NYD077444263
Waste Code:	Not reported
Quantity:	100.0
Units:	K - Kilograms (2.2 pounds)
Number of Containers:	2.0
Container Type:	DM - Metal drums, barrels
Handling Method:	L Landfill.
Specific Gravity:	1.0
Year:	2007
Manifest Tracking Num:	001450175FLE
Import Ind:	N
Export Ind:	N
Discr Quantity Ind:	N
Discr Type Ind:	N
Discr Residue Ind:	N
Discr Partial Reject Ind:	N
Discr Full Reject Ind:	N
Manifest Ref Num:	Not reported
Alt Fac RCRA Id:	Not reported
Alt Fac Sign Date:	Not reported

CONSOLIDATED EDISON (Continued) **S108650758**

Mgmt Method Type Code: H141

Document ID:	Not reported
Manifest Status:	Not reported
Trans1 State ID:	NYD006982359
Trans2 State ID:	Not reported
Generator Ship Date:	5/24/2007
Trans1 Recv Date:	5/24/2007
Trans2 Recv Date:	Not reported
TSD Site Recv Date:	5/25/2007
Part A Recv Date:	Not reported
Part B Recv Date:	Not reported
Generator EPA ID:	NYP004150702
Trans1 EPA ID:	Not reported
Trans2 EPA ID:	Not reported
TSDF ID:	NYD077444263
Waste Code:	Not reported
Quantity:	100
Units:	K - Kilograms (2.2 pounds)
Number of Containers:	2
Container Type:	DM - Metal drums, barrels
Handling Method:	L Landfill.
Specific Gravity:	1
Year:	2007
Manifest Tracking Num:	001450175FLE
Import Ind:	N
Export Ind:	N
Discr Quantity Ind:	N
Discr Type Ind:	N
Discr Residue Ind:	N
Discr Partial Reject Ind:	N
Discr Full Reject Ind:	N
Manifest Ref Num:	Not reported
Alt Fac RCRA Id:	Not reported
Alt Fac Sign Date:	Not reported
Mgmt Method Type Code:	H141

E21 **584 BROADWAY, LLC** **AST** **A100175355**
West **584 BROADWAY** **N/A**
< 1/8 **NEW YORK, NY 10012**
0.043 mi.
225 ft. **Site 1 of 4 in cluster E**

Relative:
Lower

Actual:
39 ft.

AST:

Region:	STATE
DEC Region:	2
Site Status:	Active
Facility Id:	2-605044
Program Type:	PBS
UTM X:	584720.77356999996
UTM Y:	4508691.4853600003
Expiration Date:	2016/01/19

Affiliation Records:

Site Id:	26913
Affiliation Type:	Owner
Company Name:	584 BROADWAY LLC % AMSTEAD PROPERTIES

584 BROADWAY, LLC (Continued) **A100175355**

Contact Type:	BUILDING MANAGER
Contact Name:	CESAR VASQUEZ
Address1:	575 8TH AVE., SUITE 2400
Address2:	Not reported
City:	NEW YORK
State:	NY
Zip Code:	10018
Country Code:	001
Phone:	(212) 334-8400
Phone Ext:	Not reported
Email:	Not reported
Fax Number:	Not reported
Modified By:	KXTANG
Date Last Modified:	10/28/2005

Site Id:	26913
Affiliation Type:	Mail Contact
Company Name:	OLMSTEAD PROPERTIES, INC.
Contact Type:	Not reported
Contact Name:	CESAR VASQUEZ
Address1:	575 8TH AVENUE
Address2:	SUITE 2400
City:	NEW YORK
State:	NY
Zip Code:	10018
Country Code:	001
Phone:	(212) 334-8400
Phone Ext:	Not reported
Email:	Not reported
Fax Number:	Not reported
Modified By:	TRANSLAT
Date Last Modified:	3/4/2004

Site Id:	26913
Affiliation Type:	On-Site Operator
Company Name:	584 BROADWAY, LLC
Contact Type:	Not reported
Contact Name:	CESAR VASQUEZ
Address1:	Not reported
Address2:	Not reported
City:	Not reported
State:	NN
Zip Code:	Not reported
Country Code:	001
Phone:	(212) 334-8400
Phone Ext:	Not reported
Email:	Not reported
Fax Number:	Not reported
Modified By:	TRANSLAT
Date Last Modified:	3/4/2004

Site Id:	26913
Affiliation Type:	Emergency Contact
Company Name:	584 BROADWAY LLC % AMSTEAD PROPERTIES
Contact Type:	Not reported
Contact Name:	CESAR VASQUEZ
Address1:	Not reported

584 BROADWAY, LLC (Continued) **A100175355**

Address2: Not reported
City: Not reported
State: NN
Zip Code: Not reported
Country Code: 001
Phone: (917) 796-1217
Phone Ext: Not reported
Email: Not reported
Fax Number: Not reported
Modified By: TRANSLAT
Date Last Modified: 3/4/2004

Equipment Records:

A00 - Tank Internal Protection - None
B99 - Tank External Protection - Other
D01 - Pipe Type - Steel/Carbon Steel/Iron
G01 - Tank Secondary Containment - Diking (Aboveground)
J02 - Dispenser - Suction
L09 - Piping Leak Detection - Exempt Suction Piping
I05 - Overfill - Vent Whistle
F00 - Pipe External Protection - None
C01 - Pipe Location - Aboveground
H00 - Tank Leak Detection - None
I05 - Overfill - Vent Whistle
A00 - Tank Internal Protection - None
B99 - Tank External Protection - Other
D01 - Pipe Type - Steel/Carbon Steel/Iron
G01 - Tank Secondary Containment - Diking (Aboveground)
J02 - Dispenser - Suction
L09 - Piping Leak Detection - Exempt Suction Piping
C01 - Pipe Location - Aboveground
H00 - Tank Leak Detection - None
F00 - Pipe External Protection - None
E01 - Piping Secondary Containment - Diking (Aboveground)
E01 - Piping Secondary Containment - Diking (Aboveground)
K00 - Spill Prevention - None
K00 - Spill Prevention - None

Tank Info:

Tank Number: 1
Tank Id: 59360
Tank Location: 1
Tank Type: Steel/Carbon Steel/Iron
Tank Status: In Service
Tank Model: Not reported
Pipe Model: Not reported
Install Date: 02/01/1953
Capacity Gallons: 7500
Tightness Test Method: NN
Date Test: Not reported
Next Test Date: Not reported
Date Tank Closed: Not reported
Register: True
Modified By: BVCAMPBE
Last Modified: 04/25/2012

584 BROADWAY, LLC (Continued) **A100175355**

Tank Number:	2
Tank Id:	59361
Tank Location:	1
Tank Type:	Steel/Carbon Steel/Iron
Tank Status:	In Service
Tank Model:	Not reported
Pipe Model:	Not reported
Install Date:	02/01/1953
Capacity Gallons:	7500
Tightness Test Method:	NN
Date Test:	Not reported
Next Test Date:	Not reported
Date Tank Closed:	Not reported
Register:	True
Modified By:	BVCAMPBE
Last Modified:	04/25/2012

D22 **NYCTA - BROADWAY & LAFAYETTE STATION** **RCRA-NonGen** **1001079810**
NNE **E HOUSTON & CROSBY ST** **FINDS** **NYR000015172**
< 1/8 **NEW YORK, NY 10002** **MANIFEST**
0.044 mi.
233 ft. **Site 2 of 4 in cluster D**

Relative:
Higher

Actual:
42 ft.

RCRA-NonGen:

Date form received by agency:	01/01/2007
Facility name:	NYCTA - BROADWAY & LAFAYETTE STATION
Facility address:	E HOUSTON & CROSBY ST NEW YORK, NY 10002
EPA ID:	NYR000015172
Mailing address:	JAY ST ROOM 809 BROOKLYN, NY 11201
Contact:	HOWARD MATZA
Contact address:	JAY ST ROOM 809 BROOKLYN, NY 11201
Contact country:	US
Contact telephone:	(718) 243-4581
Contact email:	Not reported
EPA Region:	02
Classification:	Non-Generator
Description:	Handler: Non-Generators do not presently generate hazardous waste

Owner/Operator Summary:

Owner/operator name:	NEW YORK CITY TRANSIT AUTHORITY
Owner/operator address:	370 JAY ST ROOM 809 BROOKLYN, NY 11201
Owner/operator country:	US
Owner/operator telephone:	(718) 243-4581
Legal status:	Other
Owner/Operator Type:	Operator
Owner/Op start date:	Not reported
Owner/Op end date:	Not reported

Owner/operator name:	NEW YORK CITY TRANSIT AUTHORITY
Owner/operator address:	370 JAY ST ROOM 809 BROOKLYN, NY 11201
Owner/operator country:	US
Owner/operator telephone:	(718) 243-4581

NYCTA - BROADWAY & LAFAYETTE STATION (Continued) **1001079810**

Legal status: Other
Owner/Operator Type: Owner
Owner/Op start date: Not reported
Owner/Op end date: Not reported

Handler Activities Summary:
U.S. importer of hazardous waste: No
Mixed waste (haz. and radioactive): No
Recycler of hazardous waste: No
Transporter of hazardous waste: No
Treater, storer or disposer of HW: No
Underground injection activity: No
On-site burner exemption: No
Furnace exemption: No
Used oil fuel burner: No
Used oil processor: No
User oil refiner: No
Used oil fuel marketer to burner: No
Used oil Specification marketer: No
Used oil transfer facility: No
Used oil transporter: No

Historical Generators:
Date form received by agency: 01/01/2006
Facility name: NYCTA - BROADWAY & LAFAYETTE STATION
Classification: Not a generator, verified

Date form received by agency: 10/20/1995
Facility name: NYCTA - BROADWAY & LAFAYETTE STATION
Classification: Small Quantity Generator

Violation Status: No violations found

FINDS:

Registry ID: 110008092795

Environmental Interest/Information System
RCRAInfo is a national information system that supports the Resource Conservation and Recovery Act (RCRA) program through the tracking of events and activities related to facilities that generate, transport, and treat, store, or dispose of hazardous waste. RCRAInfo allows RCRA program staff to track the notification, permit, compliance, and corrective action activities required under RCRA.

NY MANIFEST:
EPA ID: NYR000015172
Country: USA
Mailing Name: NYCTA BROADWAY & LAFAYETTE STATION
Mailing Contact: HOWARD MATZA
Mailing Address: 370 JAY STREET/ROOM 809
Mailing Address 2: Not reported
Mailing City: BROOKLYN
Mailing State: NY
Mailing Zip: 11201

NYCTA - BROADWAY & LAFAYETTE STATION (Continued) **1001079810**

Mailing Zip4: Not reported
Mailing Country: USA
Mailing Phone: 718-243-4581

Document ID: CTF0901916
Manifest Status: Not reported
Trans1 State ID: NJD003812047
Trans2 State ID: Not reported
Generator Ship Date: 03/28/2000
Trans1 Recv Date: 03/28/2000
Trans2 Recv Date: Not reported
TSD Site Recv Date: 04/11/2000
Part A Recv Date: Not reported
Part B Recv Date: Not reported
Generator EPA ID: NYR000015172
Trans1 EPA ID: CTD021816889
Trans2 EPA ID: Not reported
TSDF ID: Not reported
Waste Code: D001 - NON-LISTED IGNITABLE WASTES
Quantity: 00165
Units: G - Gallons (liquids only)* (8.3 pounds)
Number of Containers: 003
Container Type: DM - Metal drums, barrels
Handling Method: B Incineration, heat recovery, burning.
Specific Gravity: 01.00
Year: 2000

Document ID: NJA2787897
Manifest Status: Not reported
Trans1 State ID: NJ0000027193
Trans2 State ID: Not reported
Generator Ship Date: 04/17/1998
Trans1 Recv Date: 04/17/1998
Trans2 Recv Date: Not reported
TSD Site Recv Date: 04/17/1998
Part A Recv Date: Not reported
Part B Recv Date: Not reported
Generator EPA ID: NYR000015172
Trans1 EPA ID: NJD002200046
Trans2 EPA ID: Not reported
TSDF ID: S5811
Waste Code: D009 - MERCURY 0.2 MG/L TCLP
Quantity: 00120
Units: P - Pounds
Number of Containers: 006
Container Type: CF - Fiber or plastic boxes, cartons
Handling Method: R Material recovery of more than 75 percent of the total material.
Specific Gravity: 01.00
Waste Code: B005 - PCB ARTICLES WITH 500 PPM OR > PCB
Quantity: 01490
Units: P - Pounds
Number of Containers: 003
Container Type: DM - Metal drums, barrels
Handling Method: L Landfill.
Specific Gravity: 01.00

NYCTA - BROADWAY & LAFAYETTE STATION (Continued) **1001079810**

Year:	98
Document ID:	MIA4133936
Manifest Status:	Completed after the designated time period for a TSDF to get a copy to the DEC
Trans1 State ID:	Not reported
Trans2 State ID:	Not reported
Generator Ship Date:	951103
Trans1 Recv Date:	951103
Trans2 Recv Date:	951118
TSD Site Recv Date:	951124
Part A Recv Date:	951207
Part B Recv Date:	951218
Generator EPA ID:	NYR000015172
Trans1 EPA ID:	NYD046765574
Trans2 EPA ID:	Not reported
TSDF ID:	MID096963194
Waste Code:	D008 - LEAD 5.0 MG/L TCLP
Quantity:	00100
Units:	P - Pounds
Number of Containers:	001
Container Type:	DM - Metal drums, barrels
Handling Method:	L Landfill.
Specific Gravity:	100
Year:	95

D23 **164 CROSBY ST** **NY Spills** **S102673357**
NNE **164 CROSBY ST** **NY Hist Spills** **N/A**
< 1/8 **MANHATTAN, NY**
0.046 mi.
242 ft. **Site 3 of 4 in cluster D**

Relative:
Higher

Actual:
41 ft.

NY Spills:

Site ID:	217974
Facility Addr2:	Not reported
Facility ID:	9600441
Spill Number:	9600441
Facility Type:	ER
SWIS:	2401
Investigator:	SMMARTIN
Referred To:	Not reported
Spill Date:	4/10/1996
Reported to Dept:	4/10/1996
CID:	257
Spill Cause:	Equipment Failure
Water Affected:	Not reported
Spill Source:	Commercial/Industrial
Spill Notifier:	Responsible Party
Cleanup Ceased:	Not reported
Cleanup Meets Std:	False
Last Inspection:	Not reported
Recommended Penalty:	Penalty Not Recommended
UST Trust:	False
Spill Class:	Known release with minimal potential for fire or hazard. DEC Response. Willing Responsible Party. Corrective action taken.
Spill Closed Dt:	4/10/1996
Remediation Phase:	0
Date Entered In Computer:	4/10/1996

164 CROSBY ST (Continued) **S102673357**

Spill Record Last Update:	5/6/1996
Spiller Name:	DENNIS FARLEY
Spiller Company:	MYSTIC TRANSPORT
Spiller Address:	1901 STEINWAY STREET
Spiller City,St,Zip:	ASTORIA, NY 11105-
Spiller Company:	001
Contact Name:	NONE
Contact Phone:	Not reported
DEC Region:	2
DER Facility ID:	180329
DEC Memo:	Prior to Sept, 2004 data translation this spill Lead_DEC Field was "MARTINKAT"
Remarks:	spalsh on to sidewalk from vent cleanup crew is cleaning

Material:

Site ID:	217974
Operable Unit ID:	1031881
Operable Unit:	01
Material ID:	353836
Material Code:	0003
Material Name:	#6 Fuel Oil
Case No.:	Not reported
Material FA:	Petroleum
Quantity:	1
Units:	Gallons
Recovered:	Yes
Resource Affected:	Not reported
Oxygenate:	False

Tank Test:

Site ID:	Not reported
Spill Tank Test:	Not reported
Tank Number:	Not reported
Tank Size:	Not reported
Test Method:	Not reported
Leak Rate:	Not reported
Gross Fail:	Not reported
Modified By:	Not reported
Last Modified:	Not reported
Test Method:	Not reported

NY Hist Spills:

Region of Spill:	2
Spill Number:	9600441
Investigator:	MARTINKAT
Caller Name:	Not reported
Caller Agency:	Not reported
Caller Phone:	Not reported
Notifier Name:	Not reported
Notifier Agency:	Not reported
Notifier Phone:	Not reported
Spill Date/Time:	04/10/1996 07:00
Reported to Dept Date/Time:	04/10/96 08:48
SWIS:	61
Spiller Name:	MYSTIC TRANSPORT
Spiller Contact:	DENNIS FARLEY

164 CROSBY ST (Continued) **S102673357**

Spiller Phone: (718) 932-9075
Spiller Contact: NONE
Spiller Address: 1901 STEINWAY STREET
Spiller City,St,Zip: ASTORIA, NY 11105-
Spill Cause: Equipment Failure
Reported to Dept: On Land
Water Affected: Not reported
Spill Source: 01
Spill Notifier: Responsible Party
PBS Number: Not reported
Cleanup Ceased: / /
Cleanup Meets Std: False
Last Inspection: / /
Recommended Penalty: Penalty Not Recommended
Spiller Cleanup Dt: / /
Enforcement Date: / /
Invstgn Complete: / /
UST Involvement: False
Spill Class: Known release with minimal potential for fire or hazard. DEC Response. Willing Responsible Party. Corrective action taken.
Spill Closed Dt: 04/10/96
Corrective Action Plan Submitted: / /
Date Region Sent Summary to Central Office: / /
Date Spill Entered In Computer Data File: 04/10/96
Date Spill Entered In Computer Data File: Not reported
Update Date: 05/06/96
Is Updated: False

Tank:
PBS Number: Not reported
Tank Number: Not reported
Tank Size: Not reported
Test Method: Not reported
Leak Rate Failed Tank: Not reported
Gross Leak Rate: Not reported

Material:
Material Class Type: Petroleum
Quantity Spilled: 1
Unkonwn Quantity Spilled: False
Units: Gallons
Quantity Recovered: 1
Unkonwn Quantity Recovered: False
Material: #6 FUEL OIL
Class Type: #6 FUEL OIL
Times Material Entry In File: 2190
CAS Number: Not reported
Last Date: 19940728
DEC Remarks: Not reported
Remark: spalsh on to sidewalk from vent cleanup crew is cleaning

D24 **DEMAIMON CORP** **AST** **U003387750**
NNE **159 CROSBY ST** **HIST AST** **N/A**
< 1/8 **NEW YORK, NY 10012**
0.046 mi.
243 ft. **Site 4 of 4 in cluster D**

Relative:
Higher

Actual:
41 ft.

AST:

Region:	STATE
DEC Region:	2
Site Status:	Active
Facility Id:	2-233889
Program Type:	PBS
UTM X:	584875.49338999996
UTM Y:	4508804.0519000003
Expiration Date:	2012/07/10

Affiliation Records:

Site Id:	8533
Affiliation Type:	Owner
Company Name:	DEMAIMON CORP
Contact Type:	AGENT
Contact Name:	JEFFREY WEBER
Address1:	324 LAFAYETTE ST.
Address2:	Not reported
City:	NEW YORK
State:	NY
Zip Code:	10012
Country Code:	001
Phone:	(212) 260-1030
Phone Ext:	Not reported
Email:	Not reported
Fax Number:	Not reported
Modified By:	DXLIVING
Date Last Modified:	4/2/2007

Site Id:	8533
Affiliation Type:	Mail Contact
Company Name:	DEMAIMON CORP
Contact Type:	Not reported
Contact Name:	JEFFREY WEBER
Address1:	236 WEST 26TH STREET SUITE 805
Address2:	Not reported
City:	NEW YORK
State:	NY
Zip Code:	10001
Country Code:	001
Phone:	(212) 727-0022
Phone Ext:	Not reported
Email:	JWEBER@WEBGAR.NET
Fax Number:	Not reported
Modified By:	DXLIVING
Date Last Modified:	4/2/2007

Site Id:	8533
Affiliation Type:	On-Site Operator
Company Name:	DEMAIMON CORP
Contact Type:	Not reported
Contact Name:	JULIUS NEUMANN
Address1:	Not reported
Address2:	Not reported

DEMAIMON CORP (Continued) **U003387750**

City:	Not reported
State:	NN
Zip Code:	Not reported
Country Code:	001
Phone:	(212) 260-1030
Phone Ext:	Not reported
Email:	Not reported
Fax Number:	Not reported
Modified By:	TRANSLAT
Date Last Modified:	3/4/2004

Site Id:	8533
Affiliation Type:	Emergency Contact
Company Name:	DEMAIMON CORP
Contact Type:	Not reported
Contact Name:	JULIUS NEUMANN
Address1:	Not reported
Address2:	Not reported
City:	Not reported
State:	NN
Zip Code:	Not reported
Country Code:	001
Phone:	(212) 260-1030
Phone Ext:	Not reported
Email:	Not reported
Fax Number:	Not reported
Modified By:	TRANSLAT
Date Last Modified:	3/4/2004

Equipment Records:

G00 - Tank Secondary Containment - None
I05 - Overfill - Vent Whistle
A00 - Tank Internal Protection - None
B99 - Tank External Protection - Other
D01 - Pipe Type - Steel/Carbon Steel/Iron
J02 - Dispenser - Suction
L09 - Piping Leak Detection - Exempt Suction Piping
C00 - Pipe Location - No Piping
F00 - Pipe External Protection - None
I04 - Overfill - Product Level Gauge (A/G)
H00 - Tank Leak Detection - None

Tank Info:

Tank Number:	001
Tank Id:	12512
Tank Location:	1
Tank Type:	Steel/Carbon Steel/Iron
Tank Status:	In Service
Tank Model:	Not reported
Pipe Model:	Not reported
Install Date:	01/01/1960
Capacity Gallons:	3000
Tightness Test Method:	ZZ
Date Test:	04/01/1992
Next Test Date:	Not reported
Date Tank Closed:	Not reported

DEMAIMON CORP (Continued) **U003387750**

Register:	True
Modified By:	DXLIVING
Last Modified:	04/02/2007

HIST AST:

PBS Number:	2-233889
SWIS Code:	6201
Operator:	JULIUS NEUMANN
Facility Phone:	(718) 455-0888
Facility Addr2:	159 CROSBY ST
Facility Type:	Not reported
Emergency:	JULIUS NEUMANN
Emergency Tel:	(718) 455-0888
Old PBSNO:	Not reported
Date Inspected:	Not reported
Inspector:	Not reported
Result of Inspection:	Not reported
Owner Name:	DEMAIMON CORP
Owner Address:	175 STOCKHOLM ST
Owner City,St,Zip:	BROOKLYN, NY 11237
Federal ID:	Not reported
Owner Tel:	(718) 455-0888
Owner Type:	Corporate/Commercial
Owner Subtype:	Not reported
Mailing Contact:	DR. JULIUS G. NEUMANN
Mailing Name:	DEMAIMON CORP
Mailing Address:	175 STOCKHOLM ST
Mailing Address 2:	Not reported
Mailing City,St,Zip:	BROOKLYN, NY 11237
Mailing Telephone:	(718) 455-0888
Owner Mark:	First Owner
Facility Status:	1 - Active PBS facility, i.e. total capacity of the PBS tanks is greater than 1,100 gallons, regardless if Subpart 360-14 tanks exist or not at the facility.
Certification Flag:	False
Certification Date:	07/24/1997
Expiration:	07/10/2002
Renew Flag:	False
Renew Date:	Not reported
Total Capacity:	3000
FAMT:	True
Facility Screen:	Minor Data Missing
Owner Screen:	No Missing Data
Tank Screen:	Minor Data Missing
Dead Letter:	False
CBS Number:	Not reported
Town or City:	NEW YORK CITY
County Code:	62
Town or City Code:	01
Region:	2

Tank ID:	001
Tank Location:	ABOVEGROUND
Tank Status:	In Service
Install Date:	Not reported
Capacity (Gal):	3000
Product Stored:	NOS 1,2, OR 4 FUEL OIL

DEMAIMON CORP (Continued) **U003387750**

Tank Type:	Steel/carbon steel
Tank Internal:	Not reported
Tank External:	9
Pipe Location:	Not reported
Pipe Type:	STEEL/IRON
Pipe Internal:	Not reported
Pipe External:	Not reported
Tank Containment:	None
Leak Detection:	0
Overfill Protection:	46
Dispenser Method:	Suction
Date Tested:	04/01/1992
Next Test Date:	Not reported
Missing Data for Tank:	Minor Data Missing
Date Closed:	Not reported
Test Method:	Not reported
Deleted:	False
Updated:	True
SPDES Number:	Not reported
Lat/Long:	Not reported

F25 **112 CROSBY STREET** **AST** **U003393361**
SW **112 CROSBY STREET** **HIST AST** **N/A**
< 1/8 **NY, NY 10012**
0.049 mi.
258 ft. **Site 1 of 2 in cluster F**

Relative:
Lower

Actual:
38 ft.

AST:

Region:	STATE
DEC Region:	2
Site Status:	Active
Facility Id:	2-338443
Program Type:	PBS
UTM X:	584762.91251000005
UTM Y:	4508611.03419
Expiration Date:	2012/08/22

Affiliation Records:

Site Id:	16265
Affiliation Type:	Owner
Company Name:	BROAD PRINCE REALTY INC
Contact Type:	MGR
Contact Name:	GEORGE GALATI
Address1:	580 BROADWAY
Address2:	Not reported
City:	NEW YORK
State:	NY
Zip Code:	10012
Country Code:	001
Phone:	(212) 334-5589
Phone Ext:	Not reported
Email:	Not reported
Fax Number:	Not reported
Modified By:	KAKYER
Date Last Modified:	7/10/2007

Site Id:	16265
Affiliation Type:	Mail Contact

112 CROSBY STREET (Continued) **U003393361**

Company Name:	BROAD PRINCE REALTY INC
Contact Type:	Not reported
Contact Name:	VICE PRESIDENT
Address1:	580 BROADWAY
Address2:	Not reported
City:	NEW YORK
State:	NY
Zip Code:	10012
Country Code:	001
Phone:	(212) 334-5589
Phone Ext:	Not reported
Email:	Not reported
Fax Number:	Not reported
Modified By:	TRANSLAT
Date Last Modified:	3/4/2004

Site Id:	16265
Affiliation Type:	On-Site Operator
Company Name:	112 CROSBY STREET
Contact Type:	Not reported
Contact Name:	GUILLERMO MEJIA
Address1:	Not reported
Address2:	Not reported
City:	Not reported
State:	NN
Zip Code:	Not reported
Country Code:	001
Phone:	(212) 334-5589
Phone Ext:	Not reported
Email:	Not reported
Fax Number:	Not reported
Modified By:	TRANSLAT
Date Last Modified:	3/4/2004

Site Id:	16265
Affiliation Type:	Emergency Contact
Company Name:	BROAD PRINCE REALTY INC
Contact Type:	Not reported
Contact Name:	IVAN MOSSRY
Address1:	Not reported
Address2:	Not reported
City:	Not reported
State:	NN
Zip Code:	Not reported
Country Code:	001
Phone:	(917) 462-6681
Phone Ext:	Not reported
Email:	Not reported
Fax Number:	Not reported
Modified By:	TRANSLAT
Date Last Modified:	3/4/2004

Equipment Records:

A00 - Tank Internal Protection - None
D01 - Pipe Type - Steel/Carbon Steel/Iron
J02 - Dispenser - Suction
L09 - Piping Leak Detection - Exempt Suction Piping

112 CROSBY STREET (Continued) **U003393361**

C00 - Pipe Location - No Piping
F00 - Pipe External Protection - None
I04 - Overfill - Product Level Gauge (A/G)
H00 - Tank Leak Detection - None
G00 - Tank Secondary Containment - None
B00 - Tank External Protection - None

Tank Info:

Tank Number:	001
Tank Id:	27780
Tank Location:	3
Tank Type:	Steel/Carbon Steel/Iron
Tank Status:	In Service
Tank Model:	Not reported
Pipe Model:	Not reported
Install Date:	05/01/1985
Capacity Gallons:	6000
Tightness Test Method:	ZZ
Date Test:	09/01/1997
Next Test Date:	Not reported
Date Tank Closed:	Not reported
Register:	True
Modified By:	KAKYER
Last Modified:	07/10/2007

HIST AST:

PBS Number:	2-338443
SWIS Code:	6201
Operator:	GUILLERMO MEJIA
Facility Phone:	(212) 334-5589
Facility Addr2:	112 CROSBY STREET
Facility Type:	Not reported
Emergency:	IVAN MOSSRY
Emergency Tel:	(917) 462-6681
Old PBSNO:	Not reported
Date Inspected:	Not reported
Inspector:	Not reported
Result of Inspection:	Not reported
Owner Name:	BROAD PRINCE REALTY INC
Owner Address:	580 BROADWAY
Owner City,St,Zip:	NYC, NY 10012
Federal ID:	Not reported
Owner Tel:	(212) 334-5589
Owner Type:	Corporate/Commercial
Owner Subtype:	Not reported
Mailing Contact:	Not reported
Mailing Name:	BROAD PRINCE REALTY INC
Mailing Address:	580 BROADWAY
Mailing Address 2:	Not reported
Mailing City,St,Zip:	NYC, NY 10012
Mailing Telephone:	(212) 334-5589
Owner Mark:	First Owner
Facility Status:	1 - Active PBS facility, i.e. total capacity of the PBS tanks is greater than 1,100 gallons, regardless if Subpart 360-14 tanks exist or not at the facility.
Certification Flag:	False

112 CROSBY STREET (Continued) **U003393361**

Certification Date:	11/18/1997
Expiration:	12/14/2002
Renew Flag:	False
Renew Date:	Not reported
Total Capacity:	6000
FAMT:	True
Facility Screen:	Minor Data Missing
Owner Screen:	No Missing Data
Tank Screen:	Minor Data Missing
Dead Letter:	False
CBS Number:	Not reported
Town or City:	NEW YORK CITY
County Code:	62
Town or City Code:	01
Region:	2
Tank ID:	001
Tank Location:	ABOVEGROUND ON SADDLES LEGS, STILTS, RACK, OR CRADLE
Tank Status:	In Service
Install Date:	Not reported
Capacity (Gal):	6000
Product Stored:	NOS 1,2, OR 4 FUEL OIL
Tank Type:	Steel/carbon steel
Tank Internal:	Not reported
Tank External:	Not reported
Pipe Location:	Not reported
Pipe Type:	STEEL/IRON
Pipe Internal:	Not reported
Pipe External:	Not reported
Tank Containment:	None
Leak Detection:	0
Overfill Protection:	4
Dispenser Method:	Suction
Date Tested:	09/01/1997
Next Test Date:	Not reported
Missing Data for Tank:	Minor Data Missing
Date Closed:	Not reported
Test Method:	Not reported
Deleted:	False
Updated:	True
SPDES Number:	Not reported
Lat/Long:	Not reported

F26 **BROAD PRINT REALITY CORP** **LTANKS** **S107523563**
SW **112 CROSBY ST** **N/A**
< 1/8 **MANHATTAN, NY**
0.049 mi.
259 ft. **Site 2 of 2 in cluster F**

Relative:
Lower

Actual:
38 ft.

LTANKS:

Site ID:	359169
Spill No:	0512792
Spill Date:	2/3/2006
Spill Cause:	Tank Overfill
Spill Source:	Commercial/Industrial
Spill Class:	Known release with minimal potential for fire or hazard. DEC Response. Willing Responsible Party. Corrective action taken.
Spill Closed Dt:	2/6/2006

BROAD PRINT REALITY CORP (Continued) **S107523563**

Facility Addr2:	Not reported
Cleanup Ceased:	Not reported
Cleanup Meets Standard:	False
SWIS:	3101
Investigator:	SFRAHMAN
Referred To:	Not reported
Reported to Dept:	2/3/2006
CID:	27
Water Affected:	Not reported
Spill Notifier:	Responsible Party
Last Inspection:	Not reported
Recommended Penalty:	Penalty Not Recommended
UST Involvement:	False
Remediation Phase:	0
Date Entered In Computer:	2/4/2006
Spill Record Last Update:	2/6/2006
Spiller Name:	Not reported
Spiller Company:	PETRO OILCO
Spiller Address:	55-60 58TH ST
Spiller City,St,Zip:	MASBETH, NY 11378
Spiller County:	001
Spiller Contact:	BOLIVO
Spiller Phone:	(212) 334-5589
Spiller Extention:	Not reported
DEC Region:	2
DER Facility ID:	309170
DEC Memo:	02/06/06 Sharif// I called Broad Print Realty Corp. and left a messege for the building manager, Nicholas to follow up about the clean up. The super does n't have any cell phone. Later on today, Building Manager,DiMaiuta,(212)334-5589 returned my call verifying the oil clean up was good. No soil/drain was impacted.NFA required.
Remarks:	Caller reports spill onto pavement and into the basement. Driver took the supers word for the amount in the tank and overfilled it. Petro is doing the cleanup.

Material:

Site ID:	359169
Operable Unit ID:	1116394
Operable Unit:	01
Material ID:	2106773
Material Code:	0002
Material Name:	#4 Fuel Oil
Case No.:	Not reported
Material FA:	Petroleum
Quantity:	8
Units:	Gallons
Recovered:	No
Resource Affected:	Not reported
Oxygenate:	False

Tank Test:

Site ID:	Not reported
Spill Tank Test:	Not reported
Tank Number:	Not reported
Tank Size:	Not reported
Test Method:	Not reported

BROAD PRINT REALITY CORP (Continued) **S107523563**

Leak Rate:	Not reported
Gross Fail:	Not reported
Modified By:	Not reported
Last Modified:	Not reported
Test Method:	Not reported

G27 **ST PATRICKS YOUTH CENTER** **UST** **U000401194**
SE **268 MULBERRY ST** **HIST UST** **N/A**
< 1/8 **NEW YORK, NY 10012**
0.051 mi.
269 ft. **Site 1 of 2 in cluster G**

Relative:
Higher

Actual:
41 ft.

UST:

Facility Id:	2-283436
Region:	STATE
DEC Region:	2
Site Status:	Unregulated
Program Type:	PBS
Expiration Date:	N/A
UTM X:	584871.50162999996
UTM Y:	4508591.9599400004

Affiliation Records:

Site Id:	12513
Affiliation Type:	Owner
Company Name:	ST PATRICKS OLD CATHEDRAL
Contact Type:	Not reported
Contact Name:	Not reported
Address1:	263 MULBERRY ST
Address2:	Not reported
City:	NEW YORK
State:	NY
Zip Code:	10012
Country Code:	001
Phone:	(212) 226-8075
Phone Ext:	Not reported
Email:	Not reported
Fax Number:	Not reported
Modified By:	TRANSLAT
Date Last Modified:	3/4/2004

Site Id:	12513
Affiliation Type:	Mail Contact
Company Name:	ST PATRICKS OLD CATHEDRAL
Contact Type:	Not reported
Contact Name:	Not reported
Address1:	263 MULBERRY ST
Address2:	Not reported
City:	NEW YORK
State:	NY
Zip Code:	10012
Country Code:	001
Phone:	(212) 226-8075
Phone Ext:	Not reported
Email:	Not reported
Fax Number:	Not reported
Modified By:	TRANSLAT

ST PATRICKS YOUTH CENTER (Continued) **U000401194**

Date Last Modified: 3/4/2004

Site Id: 12513
Affiliation Type: On-Site Operator
Company Name: ST PATRICKS YOUTH CENTER
Contact Type: Not reported
Contact Name: RAMON TAVAREZ
Address1: Not reported
Address2: Not reported
City: Not reported
State: NN
Zip Code: Not reported
Country Code: 001
Phone: (212) 925-7111
Phone Ext: Not reported
Email: Not reported
Fax Number: Not reported
Modified By: TRANSLAT
Date Last Modified: 3/4/2004

Site Id: 12513
Affiliation Type: Emergency Contact
Company Name: ST PATRICKS OLD CATHEDRAL
Contact Type: Not reported
Contact Name: REV GUY VINCI
Address1: Not reported
Address2: Not reported
City: Not reported
State: NN
Zip Code: Not reported
Country Code: 001
Phone: (212) 226-8075
Phone Ext: Not reported
Email: Not reported
Fax Number: Not reported
Modified By: TRANSLAT
Date Last Modified: 3/4/2004

Equipment Records:

C00 - Pipe Location - No Piping
F00 - Pipe External Protection - None
I04 - Overfill - Product Level Gauge (A/G)
H00 - Tank Leak Detection - None
A00 - Tank Internal Protection - None
D01 - Pipe Type - Steel/Carbon Steel/Iron
J02 - Dispenser - Suction
G00 - Tank Secondary Containment - None
B00 - Tank External Protection - None

Tank Info:
Site ID: 12513

Tank Number: 001
Tank ID: 14899
Tank Status: Closed - In Place
Tank Model: Not reported
Pipe Model: Not reported

ST PATRICKS YOUTH CENTER (Continued) **U000401194**

Install Date:	Not reported
Capacity Gallons:	1500
Tightness Test Method:	NN
Next Test Date:	Not reported
Date Tank Closed:	01/01/1991
Tank Location:	5
Tank Type:	Steel/carbon steel
Date Test:	Not reported
Register:	True
Modified By:	TRANSLAT
Last Modified:	03/04/2004

HIST UST:

PBS Number:	2-283436
SPDES Number:	Not reported
Emergency Contact:	REV GUY VINCI
Emergency Telephone:	(212) 226-8075
Operator:	RAMON TAVAREZ
Operator Telephone:	(212) 925-7111
Owner Name:	ST PATRICKS OLD CATHEDRAL
Owner Address:	263 MULBERRY ST
Owner City,St,Zip:	NEW YORK, NY 10012
Owner Telephone:	(212) 226-8075
Owner Type:	Not reported
Owner Subtype:	Not reported
Mailing Name:	ST PATRICKS OLD CATHEDRAL
Mailing Address:	263 MULBERRY ST
Mailing Address 2:	Not reported
Mailing City,St,Zip:	NEW YORK, NY 10012
Mailing Contact:	Not reported
Mailing Telephone:	(212) 226-8075
Owner Mark:	First Owner
Facility Status:	2 - Unregulated by PBS (the total capacity is less than 1,101 gallons) and Subpart 360-14.
Facility Addr2:	268 MULBERRY ST
SWIS ID:	6201
Old PBS Number:	Not reported
Facility Type:	Not reported
Inspected Date:	Not reported
Inspector:	Not reported
Inspection Result:	Not reported
Federal ID:	Not reported
Certification Flag:	False
Certification Date:	07/07/1992
Expiration Date:	07/14/1992
Renew Flag:	False
Renewal Date:	Not reported
Total Capacity:	0
FAMT:	True
Facility Screen:	Minor Data Missing
Owner Screen:	Minor Data Missing
Tank Screen:	0
Dead Letter:	False
CBS Number:	Not reported
Town or City:	NEW YORK CITY
County Code:	62
Town or City:	01

ST PATRICKS YOUTH CENTER (Continued) **U000401194**

Region: 2

Tank Id: 001
Tank Location: UNDERGROUND
Tank Status: Closed-In Place
Install Date: Not reported
Capacity (gals): 1500
Product Stored: NOS 1,2, OR 4 FUEL OIL
Tank Type: Steel/carbon steel
Tank Internal: Not reported
Tank External: Not reported
Pipe Location: Not reported
Pipe Type: STEEL/IRON
Pipe Internal: Not reported
Pipe External: Not reported
Second Containment: None
Leak Detection: None
Overfill Prot: Product Level Gauge
Dispenser: Suction
Date Tested: Not reported
Next Test Date: Not reported
Missing Data for Tank: Minor Data Missing
Date Closed: 01/01/1991
Test Method: Not reported
Deleted: False
Updated: True
Lat/long: Not reported

G28 **ST PATRICK'S CHURCH** **UST** **U000400982**
SE **264 MULBERRY ST** **HIST UST** **N/A**
< 1/8 **NY, NY 10012**
0.053 mi.
279 ft. **Site 2 of 2 in cluster G**

Relative:
Higher

Actual:
40 ft.

UST:
Facility Id: 2-604043
Region: STATE
DEC Region: 2
Site Status: Active
Program Type: PBS
Expiration Date: 2014/04/05
UTM X: 584869.06009000004
UTM Y: 4508576.5003500003

Affiliation Records:
Site Id: 25929
Affiliation Type: Owner
Company Name: ARCHDIOCESE OF NEW YORK
Contact Type: ASST DIR.
Contact Name: GEORGE BORRERO
Address1: 1011 FIRST AVENUE
Address2: Not reported
City: NEW YORK
State: NY
Zip Code: 10022
Country Code: 001
Phone: (212) 371-1000
Phone Ext: Not reported

ST PATRICK'S CHURCH (Continued) **U000400982**

Email:	Not reported
Fax Number:	Not reported
Modified By:	MSBAPTIS
Date Last Modified:	2/19/2009
Site Id:	25929
Affiliation Type:	Mail Contact
Company Name:	TRUSTEES OF ST. PATRICKS CATHEDRAL
Contact Type:	ASSISTANT EXEC. DIRECTOR
Contact Name:	GEORGE BORRERO
Address1:	1011 FIRST AVENUE
Address2:	Not reported
City:	NEW YORK
State:	NY
Zip Code:	10022
Country Code:	001
Phone:	(212) 371-1000
Phone Ext:	Not reported
Email:	Not reported
Fax Number:	Not reported
Modified By:	MSBAPTIS
Date Last Modified:	1/20/2012
Site Id:	25929
Affiliation Type:	On-Site Operator
Company Name:	ST. PATRICKS CHURCH
Contact Type:	Not reported
Contact Name:	DANNY FOURNIER
Address1:	Not reported
Address2:	Not reported
City:	Not reported
State:	NN
Zip Code:	Not reported
Country Code:	001
Phone:	(212) 226-8075
Phone Ext:	Not reported
Email:	Not reported
Fax Number:	Not reported
Modified By:	TRANSLAT
Date Last Modified:	3/4/2004
Site Id:	25929
Affiliation Type:	Emergency Contact
Company Name:	ARCHDIOCESE OF NEW YORK
Contact Type:	Not reported
Contact Name:	DANNY FOURNIER
Address1:	Not reported
Address2:	Not reported
City:	Not reported
State:	NN
Zip Code:	Not reported
Country Code:	001
Phone:	(917) 525-5612
Phone Ext:	Not reported
Email:	Not reported
Fax Number:	Not reported
Modified By:	TRANSLAT

ST PATRICK'S CHURCH (Continued) **U000400982**

Date Last Modified: 3/4/2004

Equipment Records:

A00 - Tank Internal Protection - None
C00 - Pipe Location - No Piping
F00 - Pipe External Protection - None
D00 - Pipe Type - No Piping
G00 - Tank Secondary Containment - None
I00 - Overfill - None
H00 - Tank Leak Detection - None
B00 - Tank External Protection - None

Tank Info:

Site ID:	12233
Tank Number:	001
Tank ID:	14564
Tank Status:	Administratively Closed
Tank Model:	Not reported
Pipe Model:	Not reported
Install Date:	Not reported
Capacity Gallons:	1500
Tightness Test Method:	NN
Next Test Date:	Not reported
Date Tank Closed:	12/01/2003
Tank Location:	5
Tank Type:	Steel/carbon steel
Date Test:	Not reported
Register:	True
Modified By:	TRANSLAT
Last Modified:	03/04/2004
Site ID:	25929
Tank Number:	002
Tank ID:	56461
Tank Status:	In Service
Tank Model:	Not reported
Pipe Model:	Not reported
Install Date:	01/26/1990
Capacity Gallons:	1500
Tightness Test Method:	21
Next Test Date:	12/17/2012
Date Tank Closed:	Not reported
Tank Location:	5
Tank Type:	Steel/carbon steel
Date Test:	12/17/2007
Register:	True
Modified By:	MSBAPTIS
Last Modified:	02/19/2009

Affiliation Records:

Site Id:	12233
Affiliation Type:	Owner
Company Name:	ST PATRICKS RECTORY
Contact Type:	Not reported
Contact Name:	Not reported

ST PATRICK'S CHURCH (Continued) **U000400982**

Address1:	EW YORK263 MULBERRY STREET
Address2:	Not reported
City:	NY
State:	NY
Zip Code:	10012
Country Code:	001
Phone:	(212) 226-8075
Phone Ext:	Not reported
Email:	Not reported
Fax Number:	Not reported
Modified By:	TRANSLAT
Date Last Modified:	3/4/2004

Site Id:	12233
Affiliation Type:	Mail Contact
Company Name:	CASTLE SERVICE CO.
Contact Type:	Not reported
Contact Name:	Not reported
Address1:	500 MAMARONECK AVENUE
Address2:	Not reported
City:	ARRISON
State:	NY
Zip Code:	10528-1600
Country Code:	001
Phone:	(914) 723-2620
Phone Ext:	Not reported
Email:	Not reported
Fax Number:	Not reported
Modified By:	TRANSLAT
Date Last Modified:	3/4/2004

Site Id:	12233
Affiliation Type:	On-Site Operator
Company Name:	ST PATRICKS CHURCH
Contact Type:	Not reported
Contact Name:	RICARDO TAVAREZ
Address1:	Not reported
Address2:	Not reported
City:	Not reported
State:	NN
Zip Code:	Not reported
Country Code:	001
Phone:	(212) 226-8075
Phone Ext:	Not reported
Email:	Not reported
Fax Number:	Not reported
Modified By:	TRANSLAT
Date Last Modified:	3/4/2004

Site Id:	12233
Affiliation Type:	Emergency Contact
Company Name:	ST PATRICKS RECTORY
Contact Type:	Not reported
Contact Name:	REV. KAITH FENNESSY
Address1:	Not reported
Address2:	Not reported
City:	Not reported

ST PATRICK'S CHURCH (Continued) **U000400982**

State: NN
Zip Code: Not reported
Country Code: 001
Phone: (212) 226-8075
Phone Ext: Not reported
Email: Not reported
Fax Number: Not reported
Modified By: TRANSLAT
Date Last Modified: 3/4/2004

Equipment Records:

B00 - Tank External Protection - None
C00 - Pipe Location - No Piping
F00 - Pipe External Protection - None
I04 - Overfill - Product Level Gauge (A/G)
H00 - Tank Leak Detection - None
A00 - Tank Internal Protection - None
D01 - Pipe Type - Steel/Carbon Steel/Iron
J02 - Dispenser - Suction
G00 - Tank Secondary Containment - None

Tank Info:

Site ID: 12233

Tank Number: 001
Tank ID: 14564
Tank Status: Administratively Closed
Tank Model: Not reported
Pipe Model: Not reported
Install Date: Not reported
Capacity Gallons: 1500
Tightness Test Method: NN
Next Test Date: Not reported
Date Tank Closed: 12/01/2003
Tank Location: 5
Tank Type: Steel/carbon steel
Date Test: Not reported
Register: True
Modified By: TRANSLAT
Last Modified: 03/04/2004

Site ID: 25929

Tank Number: 002
Tank ID: 56461
Tank Status: In Service
Tank Model: Not reported
Pipe Model: Not reported
Install Date: 01/26/1990
Capacity Gallons: 1500
Tightness Test Method: 21
Next Test Date: 12/17/2012
Date Tank Closed: Not reported
Tank Location: 5
Tank Type: Steel/carbon steel
Date Test: 12/17/2007
Register: True

ST PATRICK'S CHURCH (Continued) **U000400982**

Modified By: MSBAPTIS
Last Modified: 02/19/2009

HIST UST:
PBS Number: 2-280232
SPDES Number: Not reported
Emergency Contact: REV. KAITH FENNESSY
Emergency Telephone: (212) 226-8075
Operator: RICARDO TAVAREZ
Operator Telephone: (212) 226-8075
Owner Name: ST PATRICK'S RECTORY
Owner Address: EW YORK263 MULBERRY STREET
Owner City,St,Zip: NY, NY 10012
Owner Telephone: (212) 226-8075
Owner Type: Not reported
Owner Subtype: Not reported
Mailing Name: CASTLE SERVICE CO.
Mailing Address: 500 MAMARONECK AVENUE
Mailing Address 2: Not reported
Mailing City,St,Zip: ARRISON, NY 10528-1600
Mailing Contact: Not reported
Mailing Telephone: (914) 723-2620
Owner Mark: First Owner
Facility Status: 1 - Active PBS facility, i.e. total capacity of the PBS tanks is greater than 1,100 gallons, regardless if Subpart 360-14 tanks exist or not at the facility.
Facility Addr2: 264 MULBERRY ST
SWIS ID: 6201
Old PBS Number: Not reported
Facility Type: Not reported
Inspected Date: Not reported
Inspector: Not reported
Inspection Result: Not reported
Federal ID: Not reported
Certification Flag: False
Certification Date: 06/30/1992
Expiration Date: 07/14/1997
Renew Flag: False
Renewal Date: Not reported
Total Capacity: 1500
FAMT: True
Facility Screen: Minor Data Missing
Owner Screen: Minor Data Missing
Tank Screen: Minor Data Missing
Dead Letter: False
CBS Number: Not reported
Town or City: NEW YORK CITY
County Code: 62
Town or City: 01
Region: 2

Tank Id: 001
Tank Location: UNDERGROUND
Tank Status: In Service
Install Date: Not reported
Capacity (gals): 1500
Product Stored: NOS 1,2, OR 4 FUEL OIL

ST PATRICK'S CHURCH (Continued) **U000400982**

Tank Type:	Steel/carbon steel
Tank Internal:	Not reported
Tank External:	Not reported
Pipe Location:	Not reported
Pipe Type:	STEEL/IRON
Pipe Internal:	Not reported
Pipe External:	Not reported
Second Containment:	None
Leak Detection:	None
Overfill Prot:	Product Level Gauge
Dispenser:	Suction
Date Tested:	Not reported
Next Test Date:	12/27/1987
Missing Data for Tank:	Minor Data Missing
Date Closed:	Not reported
Test Method:	Not reported
Deleted:	False
Updated:	False
Lat/long:	Not reported

H29 **298 MULBERRY STREET** **AST** **A100292040**
East **298 MULBERRY STREET** **N/A**
< 1/8 **NEW YORK, NY 10012**
0.056 mi.
298 ft. **Site 1 of 2 in cluster H**

Relative:
Higher

Actual:
42 ft.

AST:

Region:	STATE
DEC Region:	2
Site Status:	Active
Facility Id:	2-607425
Program Type:	PBS
UTM X:	584881.07704
UTM Y:	4508690.5209499998
Expiration Date:	2015/06/09

Affiliation Records:

Site Id:	29277
Affiliation Type:	Mail Contact
Company Name:	WINDSOR PROPERTY MGMT. CO
Contact Type:	Not reported
Contact Name:	STEFANO MARINO
Address1:	220 EAST 22ND STREET, UNIT GLO
Address2:	Not reported
City:	NEW YORK
State:	NY
Zip Code:	10010
Country Code:	001
Phone:	(212) 274-8424
Phone Ext:	Not reported
Email:	Not reported
Fax Number:	Not reported
Modified By:	BVCAMPBE
Date Last Modified:	5/21/2010

Site Id:	29277
Affiliation Type:	On-Site Operator
Company Name:	298 MULBERRY STREET

298 MULBERRY STREET (Continued) **A100292040**

Contact Type:	Not reported
Contact Name:	PEDRO DIAZ
Address1:	Not reported
Address2:	Not reported
City:	Not reported
State:	NN
Zip Code:	Not reported
Country Code:	001
Phone:	(646) 335-6587
Phone Ext:	Not reported
Email:	Not reported
Fax Number:	Not reported
Modified By:	KXTANG
Date Last Modified:	6/9/2005

Site Id:	29277
Affiliation Type:	Emergency Contact
Company Name:	COLUMBIA 298 MULBERRY, LLC
Contact Type:	Not reported
Contact Name:	STEFANO MARINO
Address1:	Not reported
Address2:	Not reported
City:	Not reported
State:	NN
Zip Code:	Not reported
Country Code:	999
Phone:	(646) 335-6583
Phone Ext:	Not reported
Email:	Not reported
Fax Number:	Not reported
Modified By:	KXTANG
Date Last Modified:	6/9/2005

Site Id:	29277
Affiliation Type:	Owner
Company Name:	COLUMBIA 298 MULBERRY, LLC
Contact Type:	PROJECT MANAGER
Contact Name:	STEFANO MARINO
Address1:	298 MULBERRY STREET, OFFICE
Address2:	Not reported
City:	NEW YORK
State:	NY
Zip Code:	10012
Country Code:	001
Phone:	(212) 274-8424
Phone Ext:	Not reported
Email:	Not reported
Fax Number:	Not reported
Modified By:	KXTANG
Date Last Modified:	6/9/2005

Equipment Records:

D01 - Pipe Type - Steel/Carbon Steel/Iron
J02 - Dispenser - Suction
C01 - Pipe Location - Aboveground
H00 - Tank Leak Detection - None
E02 - Piping Secondary Containment - Vault (with Access)

298 MULBERRY STREET (Continued) **A100292040**

L00 - Piping Leak Detection - None
F00 - Pipe External Protection - None
A01 - Tank Internal Protection - Epoxy Liner
I05 - Overfill - Vent Whistle
B00 - Tank External Protection - None
G99 - Tank Secondary Containment - Other
K00 - Spill Prevention - None

Tank Info:

Tank Number:	1
Tank Id:	62942
Tank Location:	3
Tank Type:	Steel/Carbon Steel/Iron
Tank Status:	In Service
Tank Model:	Not reported
Pipe Model:	Not reported
Install Date:	03/24/1988
Capacity Gallons:	5000
Tightness Test Method:	NN
Date Test:	Not reported
Next Test Date:	Not reported
Date Tank Closed:	Not reported
Register:	True
Modified By:	BVCAMPBE
Last Modified:	05/21/2010

I30 **PORTOFOTO INC** **RCRA-NonGen** **1000872784**
WNW **596 BROADWAY 1ST FLOOR** **FINDS** **NYD987040029**
< 1/8 **NEW YORK, NY 10012**
0.061 mi.
320 ft. **Site 1 of 9 in cluster I**

Relative:
Lower

Actual:
39 ft.

RCRA-NonGen:

Date form received by agency:	01/01/2007
Facility name:	PORTOFOTO INC
Facility address:	596 BROADWAY 1ST FLOOR NEW YORK, NY 100123210
EPA ID:	NYD987040029
Mailing address:	BROADWAY 1ST FLOOR NEW YORK, NY 10012
Contact:	Not reported
Contact address:	BROADWAY 1ST FLOOR NEW YORK, NY 10012
Contact country:	US
Contact telephone:	Not reported
Contact email:	Not reported
EPA Region:	02
Classification:	Non-Generator
Description:	Handler: Non-Generators do not presently generate hazardous waste

Owner/Operator Summary:

Owner/operator name:	PORTOFOTO INC
Owner/operator address:	596 BROADWAY 1ST FLOOR NEW YORK, NY 10012
Owner/operator country:	US
Owner/operator telephone:	(212) 226-9788
Legal status:	Private

PORTOFOTO INC (Continued) **1000872784**

Owner/Operator Type: Owner
Owner/Op start date: Not reported
Owner/Op end date: Not reported

Owner/operator name: PORTOFOTO INC
Owner/operator address: 596 BROADWAY 1ST FLOOR
NEW YORK, NY 10012
Owner/operator country: US
Owner/operator telephone: (212) 226-9788
Legal status: Private
Owner/Operator Type: Operator
Owner/Op start date: Not reported
Owner/Op end date: Not reported

Handler Activities Summary:
U.S. importer of hazardous waste: No
Mixed waste (haz. and radioactive): No
Recycler of hazardous waste: No
Transporter of hazardous waste: No
Treater, storer or disposer of HW: No
Underground injection activity: No
On-site burner exemption: No
Furnace exemption: No
Used oil fuel burner: No
Used oil processor: No
User oil refiner: No
Used oil fuel marketer to burner: No
Used oil Specification marketer: No
Used oil transfer facility: No
Used oil transporter: No

Historical Generators:
Date form received by agency: 01/01/2006
Facility name: PORTOFOTO INC
Classification: Not a generator, verified

Date form received by agency: 07/08/1999
Facility name: PORTOFOTO INC
Classification: Not a generator, verified

Date form received by agency: 08/26/1993
Facility name: PORTOFOTO INC
Classification: Small Quantity Generator

Violation Status: No violations found

FINDS:

Registry ID: 110004508319

Environmental Interest/Information System
RCRAInfo is a national information system that supports the Resource Conservation and Recovery Act (RCRA) program through the tracking of events and activities related to facilities that generate, transport, and treat, store, or dispose of hazardous waste. RCRAInfo allows RCRA program staff to track the notification, permit, compliance, and corrective action activities required under RCRA.

E31 **594 BROADWAY** **UST** **U000394518**
WNW **594 BROADWAY** **HIST UST** **N/A**
< 1/8 **NEW YORK, NY 10012**
0.061 mi.
321 ft. **Site 2 of 4 in cluster E**

Relative:
Lower

Actual:
39 ft.

UST:

Facility Id:	2-082694
Region:	STATE
DEC Region:	2
Site Status:	Active
Program Type:	PBS
Expiration Date:	2012/08/17
UTM X:	584708.50149000005
UTM Y:	4508784.1468700003

Affiliation Records:

Site Id:	1807
Affiliation Type:	Owner
Company Name:	594 BROADWAY ASSOCIATES
Contact Type:	PROP MGR
Contact Name:	J. BORTOLUSSI
Address1:	594 BROADWAY ROOM 311
Address2:	Not reported
City:	NEW YORK
State:	NY
Zip Code:	10012
Country Code:	001
Phone:	(212) 431-5751
Phone Ext:	Not reported
Email:	Not reported
Fax Number:	Not reported
Modified By:	KAKYER
Date Last Modified:	6/4/2007

Site Id:	1807
Affiliation Type:	Mail Contact
Company Name:	594 BROADWAY ASSOCIATES
Contact Type:	Not reported
Contact Name:	KEN BONAJ
Address1:	% NEWMARK & CO REAL ESTATE
Address2:	594 BROADWAY - ROOM 311
City:	NEW YORK
State:	NY
Zip Code:	10012
Country Code:	001
Phone:	(212) 431-5751
Phone Ext:	Not reported
Email:	Not reported
Fax Number:	Not reported
Modified By:	TRANSLAT
Date Last Modified:	3/4/2004

Site Id:	1807
Affiliation Type:	On-Site Operator
Company Name:	594 BROADWAY
Contact Type:	Not reported
Contact Name:	NEWMARK & COMPANY
Address1:	Not reported
Address2:	Not reported

594 BROADWAY (Continued) **U000394518**

City:	Not reported
State:	NN
Zip Code:	Not reported
Country Code:	001
Phone:	(212) 431-6107
Phone Ext:	Not reported
Email:	Not reported
Fax Number:	Not reported
Modified By:	TRANSLAT
Date Last Modified:	3/4/2004

Site Id:	1807
Affiliation Type:	Emergency Contact
Company Name:	594 BROADWAY ASSOCIATES
Contact Type:	Not reported
Contact Name:	J. BORTOLUSSI
Address1:	Not reported
Address2:	Not reported
City:	Not reported
State:	NN
Zip Code:	Not reported
Country Code:	999
Phone:	(212) 431-5751
Phone Ext:	Not reported
Email:	Not reported
Fax Number:	Not reported
Modified By:	KAKYER
Date Last Modified:	6/4/2007

Equipment Records:

A02 - Tank Internal Protection - Rubber Liner
D01 - Pipe Type - Steel/Carbon Steel/Iron
J02 - Dispenser - Suction
L09 - Piping Leak Detection - Exempt Suction Piping
C01 - Pipe Location - Aboveground
H00 - Tank Leak Detection - None
F00 - Pipe External Protection - None
I04 - Overfill - Product Level Gauge (A/G)
G03 - Tank Secondary Containment - Vault (w/o access)
B00 - Tank External Protection - None

Tank Info:

Site ID:	1807

Tank Number:	001
Tank ID:	3022
Tank Status:	In Service
Tank Model:	Not reported
Pipe Model:	Not reported
Install Date:	08/01/1955
Capacity Gallons:	7500
Tightness Test Method:	NN
Next Test Date:	Not reported
Date Tank Closed:	Not reported
Tank Location:	5
Tank Type:	Steel/carbon steel
Date Test:	Not reported

594 BROADWAY (Continued) **U000394518**

Register: True
Modified By: TRANSLAT
Last Modified: 03/04/2004

HIST UST:
PBS Number: 2-082694
SPDES Number: Not reported
Emergency Contact: RO CUTTING
Emergency Telephone: (212) 372-2000
Operator: ROBERT CABAN
Operator Telephone: (212) 431-6107
Owner Name: NEWMARK & CO R E, INC A/A/F 594 BROADWAY ASSOC LLC
Owner Address: 125 PARK AVE
Owner City,St,Zip: NEW YORK, NY 10017
Owner Telephone: (212) 372-2000
Owner Type: Corporate/Commercial
Owner Subtype: Not reported
Mailing Name: 594 BROADWAY ASSOCIATES, LLC
Mailing Address: C/O NEWMARK & CO
Mailing Address 2: 125 PARK AVE
Mailing City,St,Zip: NEW YORK, NY 10012
Mailing Contact: RO CUTTING
Mailing Telephone: (212) 372-2000
Owner Mark: First Owner
Facility Status: 1 - Active PBS facility, i.e. total capacity of the PBS tanks is greater than 1,100 gallons, regardless if Subpart 360-14 tanks exist or not at the facility.
Facility Addr2: 594 BROADWAY
SWIS ID: 6201
Old PBS Number: Not reported
Facility Type: OTHER
Inspected Date: Not reported
Inspector: Not reported
Inspection Result: Not reported
Federal ID: Not reported
Certification Flag: False
Certification Date: 01/28/1998
Expiration Date: 08/17/2002
Renew Flag: False
Renewal Date: Not reported
Total Capacity: 7500
FAMT: True
Facility Screen: No Missing Data
Owner Screen: No Missing Data
Tank Screen: Minor Data Missing
Dead Letter: False
CBS Number: Not reported
Town or City: NEW YORK CITY
County Code: 62
Town or City: 01
Region: 2

Tank Id: 001
Tank Location: UNDERGROUND
Tank Status: In Service
Install Date: 19550801
Capacity (gals): 7500

594 BROADWAY (Continued) **U000394518**

Product Stored:	NOS 5 OR 6 FUEL OIL
Tank Type:	Steel/carbon steel
Tank Internal:	Not reported
Tank External:	Not reported
Pipe Location:	Not reported
Pipe Type:	STEEL/IRON
Pipe Internal:	Not reported
Pipe External:	Not reported
Second Containment:	Diking
Leak Detection:	None
Overfill Prot:	Product Level Gauge
Dispenser:	Suction
Date Tested:	Not reported
Next Test Date:	Not reported
Missing Data for Tank:	Minor Data Missing
Date Closed:	Not reported
Test Method:	Not reported
Deleted:	False
Updated:	False
Lat/long:	Not reported

I32 **VAULT #8244** **NY Spills** **S106008893**
NW **HOUSTON ST & BROADWAY** **N/A**
< 1/8 **MANHATTAN, NY**
0.062 mi.
328 ft. **Site 2 of 9 in cluster I**

Relative:
Higher

Actual:
40 ft.

NY Spills:

Site ID:	200956
Facility Addr2:	Not reported
Facility ID:	0207903
Spill Number:	0207903
Facility Type:	ER
SWIS:	2401
Investigator:	JHOCONNE
Referred To:	Not reported
Spill Date:	10/30/2002
Reported to Dept:	10/30/2002
CID:	257
Spill Cause:	Equipment Failure
Water Affected:	Not reported
Spill Source:	Commercial/Industrial
Spill Notifier:	Responsible Party
Cleanup Ceased:	Not reported
Cleanup Meets Std:	False
Last Inspection:	Not reported
Recommended Penalty:	Penalty Not Recommended
UST Trust:	False
Spill Class:	Known release with minimal potential for fire or hazard. DEC Response. Willing Responsible Party. Corrective action taken.
Spill Closed Dt:	9/29/2004
Remediation Phase:	0
Date Entered In Computer:	10/30/2002
Spill Record Last Update:	9/29/2004
Spiller Name:	ANDREW MORRIS
Spiller Company:	CON ED
Spiller Address:	4 IRVING PLACE
Spiller City,St,Zip:	MANHATTAN, NY 10003

VAULT #8244 (Continued) **S106008893**

Spiller Company:	001
Contact Name:	ANDREW MORRIS
Contact Phone:	(212) 580-6763
DEC Region:	2
DER Facility ID:	167207
DEC Memo:	Prior to Sept, 2004 data translation this spill Lead_DEC Field was "O'CONNELL" REFERRED TO CONED MONITOR - O'CONNELL Con Ed e2mis 145-823: 30-OCT-2002 @11:50 HRS Kampta Bishun #16696 OF i&A South was doing an inspection of RTVS-8244 on feeder 7m39 at the location of # 2 E.Houston St & Broadway and reports that he has discovered approx 5 gallons of transformer oil mix with soil. Mr. J.Gnall #199045 Operating Supervisor of I&A South was also at this location and has requested that this transformer to come out OOE/1. Refer to ticket ME01013445. And at that time his crew will be doing a partial clean up. Full clean up pending transformer removal. Samples taken. Sump pump unplugged. No fire or smoke involved on this incident. No sewers or Waterways involved in this incident. No private property affected by this incident. Weather conditions did not contribute to this incident. Chain of custody BB04349. Acct#80487 10/30 @ 20:25 Partial cleanup completed @ 20:10 HRS. The Unit was drained of Approx. 180 gallons. Oil absorbent was used on the wall to soak up any other oil. Lab Sequence Number: 02-10273-003 PCB 26 ppm Update: Cable Dept. performed the final cleanup of this vault on 12/18/03. Approx. 3 yards of solid debris was generated and removed. Approx. 10 gallons of water was removed by the Vactor truck. The vault was doubled washed with Bio-Gen solution.
Remarks:	cleanup in progress - transformer in vault ref #145823

Material:

Site ID:	200956
Operable Unit ID:	859497
Operable Unit:	01
Material ID:	514911
Material Code:	0020A
Material Name:	TRANSFORMER OIL
Case No.:	Not reported
Material FA:	Petroleum
Quantity:	5
Units:	Gallons
Recovered:	No
Resource Affected:	Not reported
Oxygenate:	False

Tank Test:

Site ID:	Not reported
Spill Tank Test:	Not reported
Tank Number:	Not reported
Tank Size:	Not reported
Test Method:	Not reported
Leak Rate:	Not reported
Gross Fail:	Not reported
Modified By:	Not reported
Last Modified:	Not reported
Test Method:	Not reported

I33 **MANHOLE TM 621** **NY Spills** **S108058388**
NW **HOUSTON STREET & BROADWAY** **N/A**
< 1/8 **MANHATTAN, NY**
0.062 mi.
328 ft. **Site 3 of 9 in cluster I**

Relative:
Higher

Actual:
40 ft.

NY Spills:

Site ID:	366929
Facility Addr2:	Not reported
Facility ID:	0604051
Spill Number:	0604051
Facility Type:	ER
SWIS:	3101
Investigator:	GDBREEN
Referred To:	Not reported
Spill Date:	7/12/2006
Reported to Dept:	7/12/2006
CID:	409
Spill Cause:	Equipment Failure
Water Affected:	Not reported
Spill Source:	Institutional, Educational, Gov., Other
Spill Notifier:	Responsible Party
Cleanup Ceased:	Not reported
Cleanup Meets Std:	False
Last Inspection:	Not reported
Recommended Penalty:	Penalty Not Recommended
UST Trust:	False
Spill Class:	Known release with minimal potential for fire or hazard. DEC Response. Willing Responsible Party. Corrective action taken.
Spill Closed Dt:	11/15/2006
Remediation Phase:	0
Date Entered In Computer:	7/12/2006
Spill Record Last Update:	11/15/2006
Spiller Name:	ERT DESK MIKE DAUGHTERY
Spiller Company:	CON EDISON MH TM 621
Spiller Address:	HOUSTON STREET/BROADWAY
Spiller City,St,Zip:	MANHATTAN, NY
Spiller Company:	999
Contact Name:	ERT DESK MIKE DAUGHTERY
Contact Phone:	(212) 580-8383
DEC Region:	2
DER Facility ID:	316963
DEC Memo:	11/15/06 - See e-docs for Con Ed report detailing cleanup and closure. 201087. see eDocs.
Remarks:	HAS BEEN CONTAINED TO MANHOLE. THE SOURCE IS A BUSHING. NO TO FIVE QUESTIONS. CLEAN UP IS PENDING THE REMOVAL OF THE TRANSMISSION UNIT IN THE MANHOLE. CON ED# 201087

Material:

Site ID:	366929
Operable Unit ID:	1124855
Operable Unit:	01
Material ID:	2114359
Material Code:	0541A
Material Name:	DIELECTRIC FLUID
Case No.:	Not reported
Material FA:	Petroleum
Quantity:	3
Units:	Gallons
Recovered:	No

MANHOLE TM 621 (Continued) **S108058388**

Resource Affected: Not reported
Oxygenate: False

Tank Test:
Site ID: Not reported
Spill Tank Test: Not reported
Tank Number: Not reported
Tank Size: Not reported
Test Method: Not reported
Leak Rate: Not reported
Gross Fail: Not reported
Modified By: Not reported
Last Modified: Not reported
Test Method: Not reported

I34 **NYC TRANSIT** **NY Spills** **S109205172**
NW **WEST HOUSTON & BROADWAY** **N/A**
< 1/8 **MANHATEN, NY**
0.062 mi.
328 ft. **Site 4 of 9 in cluster I**

Relative: Higher

Actual: 40 ft.

NY Spills:
Site ID: 399054
Facility Addr2: Not reported
Facility ID: 0802879
Spill Number: 0802879
Facility Type: ER
SWIS: 3101
Investigator: smsanges
Referred To: Not reported
Spill Date: 6/9/2008
Reported to Dept: 6/11/2008
CID: 444
Spill Cause: Equipment Failure
Water Affected: Not reported
Spill Source: Commercial Vehicle
Spill Notifier: Responsible Party
Cleanup Ceased: Not reported
Cleanup Meets Std: False
Last Inspection: Not reported
Recommended Penalty: Penalty Not Recommended
UST Trust: False
Spill Class: Known release with minimal potential for fire or hazard. DEC Response. Willing Responsible Party. Corrective action taken.
Spill Closed Dt: 6/11/2008
Remediation Phase: 0
Date Entered In Computer: 6/11/2008
Spill Record Last Update: 6/11/2008
Spiller Name: JENNIFER WUOTINEN
Spiller Company: NYC TRANSIT
Spiller Address: WEST HOUSTON & BROADWAY
Spiller City,St,Zip: MANHATEN, NY
Spiller Company: 001
Contact Name: JENNIFER WUOTINEN
Contact Phone: (646) 252-5777
DEC Region: 2

NYC TRANSIT (Continued) **S109205172**

DER Facility ID: 348385
DEC Memo: minor spill - all cleaned
Remarks: LINE FAILED AND IS ALL CLEANED

Material:
Site ID: 399054
Operable Unit ID: 1155921
Operable Unit: 01
Material ID: 2146806
Material Code: 0043A
Material Name: ANTIFREEZE
Case No.: Not reported
Material FA: Other
Quantity: 5
Units: Gallons
Recovered: 5
Resource Affected: Not reported
Oxygenate: False

Tank Test:
Site ID: Not reported
Spill Tank Test: Not reported
Tank Number: Not reported
Tank Size: Not reported
Test Method: Not reported
Leak Rate: Not reported
Gross Fail: Not reported
Modified By: Not reported
Last Modified: Not reported
Test Method: Not reported

E35 **MANHOLE 15976** **NY Spills** **S104953077**
WNW **590 BROADWAY** **NY Hist Spills** **N/A**
< 1/8 **MANHATTAN, NY**
0.062 mi.
329 ft. **Site 3 of 4 in cluster E**

Relative:
Lower

Actual:
38 ft.

NY Spills:
Site ID: 304756
Facility Addr2: Not reported
Facility ID: 0012623
Spill Number: 0012623
Facility Type: ER
SWIS: 3101
Investigator: JHOCONNE
Referred To: Not reported
Spill Date: 2/27/2001
Reported to Dept: 2/27/2001
CID: 246
Spill Cause: Unknown
Water Affected: Not reported
Spill Source: Unknown
Spill Notifier: Responsible Party
Cleanup Ceased: Not reported
Cleanup Meets Std: False
Last Inspection: Not reported
Recommended Penalty: Penalty Not Recommended

MANHOLE 15976 (Continued) **S104953077**

UST Trust:	False
Spill Class:	Known release with minimal potential for fire or hazard. DEC Response. Willing Responsible Party. Corrective action taken.
Spill Closed Dt:	8/16/2001
Remediation Phase:	0
Date Entered In Computer:	2/27/2001
Spill Record Last Update:	8/16/2001
Spiller Name:	UNKNOWN
Spiller Company:	UNKNOWN
Spiller Address:	UNKNOWN
Spiller City,St,Zip:	UNKNOWN, NY
Spiller Company:	999
Contact Name:	CALLER
Contact Phone:	Not reported
DEC Region:	2
DER Facility ID:	246174
DEC Memo:	Prior to Sept, 2004 data translation this spill Lead_DEC Field was "O'CONNELL"
Remarks:	2 PTS OF MATERIAL FOUND ON 200 GAL OF WATER IN MANHOLE. SAMPLE TAKEN CLEANUP PENDING. #135708

Material:

Site ID:	304756
Operable Unit ID:	834167
Operable Unit:	01
Material ID:	542886
Material Code:	0066A
Material Name:	UNKNOWN PETROLEUM
Case No.:	Not reported
Material FA:	Petroleum
Quantity:	1
Units:	Gallons
Recovered:	No
Resource Affected:	Not reported
Oxygenate:	False

Tank Test:

Site ID:	Not reported
Spill Tank Test:	Not reported
Tank Number:	Not reported
Tank Size:	Not reported
Test Method:	Not reported
Leak Rate:	Not reported
Gross Fail:	Not reported
Modified By:	Not reported
Last Modified:	Not reported
Test Method:	Not reported

NY Hist Spills:

Region of Spill:	2
Spill Number:	0012623
Investigator:	O'CONNELL
Caller Name:	Not reported
Caller Agency:	Not reported
Caller Phone:	Not reported
Notifier Name:	Not reported

MANHOLE 15976 (Continued) **S104953077**

Notifier Agency: Not reported
Notifier Phone: Not reported
Spill Date/Time: 02/27/2001 00:05
Reported to Dept Date/Time: 02/27/01 01:16
SWIS: 62
Spiller Name: UNK
Spiller Contact: UNK
Spiller Phone: (000) 000-0000
Spiller Contact: CALLER
Spiller Phone: ( ) -
Spiller Address: UNK
Spiller City,St,Zip: UNK
Spill Cause: Unknown
Reported to Dept: On Land
Water Affected: Not reported
Spill Source: 12
Spill Notifier: Responsible Party
PBS Number: Not reported
Cleanup Ceased: / /
Cleanup Meets Std: False
Last Inspection: / /
Recommended Penalty: Penalty Not Recommended
Spiller Cleanup Dt: / /
Enforcement Date: / /
Invstgn Complete: / /
UST Involvement: False
Spill Class: Known release with minimal potential for fire or hazard. DEC Response. Willing Responsible Party. Corrective action taken.
Spill Closed Dt: 08/16/01
Corrective Action Plan Submitted: / /
Date Region Sent Summary to Central Office: / /
Date Spill Entered In Computer Data File: 02/27/01
Date Spill Entered In Computer Data File: Not reported
Update Date: 08/16/01
Is Updated: False

Tank:
PBS Number: Not reported
Tank Number: Not reported
Tank Size: Not reported
Test Method: Not reported
Leak Rate Failed Tank: Not reported
Gross Leak Rate: Not reported

Material:
Material Class Type: Petroleum
Quantity Spilled: 1
Unkonwn Quantity Spilled: False
Units: Gallons
Quantity Recovered: 0
Unkonwn Quantity Recovered: False
Material: UNKNOWN PETROLEUM
Class Type: UNKNOWN PETROLEUM
Times Material Entry In File: 16414
CAS Number: Not reported
Last Date: 19940929
DEC Remarks: Not reported
Remark: 2 PTS OF MATERIAL FOUND ON 200 GAL OF WATER IN MANHOLE. SAMPLE TAKEN CLEANUP

MANHOLE 15976 (Continued) **S104953077**

PENDING. 135708

I36 **595 BROADWAY** **AST** **U003395598**
WNW **595 BROADWAY** **HIST AST** **N/A**
< 1/8 **NEW YORK, NY 10012**
0.062 mi.
329 ft. **Site 5 of 9 in cluster I**

Relative:
Lower

Actual:
39 ft.

AST:

Region:	STATE
DEC Region:	2
Site Status:	Active
Facility Id:	2-600265
Program Type:	PBS
UTM X:	584726.87704000005
UTM Y:	4508726.5260699997
Expiration Date:	2016/08/12

Affiliation Records:

Site Id:	22248
Affiliation Type:	Owner
Company Name:	595 BROADWAY ASSOCIATES C/O ARNOLD HAUSER
Contact Type:	MGR
Contact Name:	ARNOLD HAUSER
Address1:	166 MERCER STREET SUITE 3A
Address2:	Not reported
City:	NEW YORK
State:	NY
Zip Code:	10012
Country Code:	001
Phone:	(212) 966-3017
Phone Ext:	Not reported
Email:	Not reported
Fax Number:	Not reported
Modified By:	BVCAMPBE
Date Last Modified:	5/19/2011

Site Id:	22248
Affiliation Type:	Mail Contact
Company Name:	595 BROADWAY ASSOCIATES
Contact Type:	Not reported
Contact Name:	ARNOLD HAUSER
Address1:	166 MERCER STREET SUITE 3A
Address2:	Not reported
City:	NEW YORK
State:	NY
Zip Code:	10012
Country Code:	001
Phone:	(212) 966-3017
Phone Ext:	Not reported
Email:	ARNOLD@SOHOMERCER.COM
Fax Number:	Not reported
Modified By:	BVCAMPBE
Date Last Modified:	5/19/2011

Site Id:	22248
Affiliation Type:	On-Site Operator
Company Name:	595 BROADWAY

595 BROADWAY (Continued) **U003395598**

Contact Type:	Not reported
Contact Name:	595 BROADWAY ASSOCIATES
Address1:	Not reported
Address2:	Not reported
City:	Not reported
State:	NN
Zip Code:	Not reported
Country Code:	001
Phone:	(212) 966-3017
Phone Ext:	Not reported
Email:	Not reported
Fax Number:	Not reported
Modified By:	TRANSLAT
Date Last Modified:	3/4/2004

Site Id:	22248
Affiliation Type:	Emergency Contact
Company Name:	595 BROADWAY ASSOCIATES
Contact Type:	Not reported
Contact Name:	ARNOLD HAUSER
Address1:	Not reported
Address2:	Not reported
City:	Not reported
State:	NN
Zip Code:	Not reported
Country Code:	001
Phone:	(212) 966-3017
Phone Ext:	Not reported
Email:	Not reported
Fax Number:	Not reported
Modified By:	TRANSLAT
Date Last Modified:	3/4/2004

Equipment Records:

A00 - Tank Internal Protection - None
D01 - Pipe Type - Steel/Carbon Steel/Iron
G01 - Tank Secondary Containment - Diking (Aboveground)
J02 - Dispenser - Suction
L09 - Piping Leak Detection - Exempt Suction Piping
B01 - Tank External Protection - Painted/Asphalt Coating
F00 - Pipe External Protection - None
C03 - Pipe Location - Aboveground/Underground Combination
H00 - Tank Leak Detection - None
I05 - Overfill - Vent Whistle

Tank Info:

Tank Number:	168
Tank Id:	41728
Tank Location:	3
Tank Type:	Steel/Carbon Steel/Iron
Tank Status:	In Service
Tank Model:	Not reported
Pipe Model:	Not reported
Install Date:	12/01/1980
Capacity Gallons:	2000
Tightness Test Method:	ZZ

595 BROADWAY (Continued) **U003395598**

Date Test:	06/01/1991
Next Test Date:	Not reported
Date Tank Closed:	Not reported
Register:	True
Modified By:	TRANSLAT
Last Modified:	03/04/2004

HIST AST:

PBS Number:	2-600265
SWIS Code:	6201
Operator:	595 BROADWAY ASSOCIATES
Facility Phone:	(212) 966-3017
Facility Addr2:	595 BROADWAY
Facility Type:	OTHER
Emergency:	ARNOLD HAUSER
Emergency Tel:	(212) 966-3017
Old PBSNO:	Not reported
Date Inspected:	Not reported
Inspector:	Not reported
Result of Inspection:	Not reported
Owner Name:	595 BROADWAY ASSOCIATES
Owner Address:	591 BROADWAY C/O ARNOLD HAUSER
Owner City,St,Zip:	NEW YORK, NY 10012
Federal ID:	Not reported
Owner Tel:	(212) 966-3017
Owner Type:	Corporate/Commercial
Owner Subtype:	Not reported
Mailing Contact:	ARNOLD HAUSER
Mailing Name:	595 BROADWAY ASSOCIATES
Mailing Address:	591 BROADWAY
Mailing Address 2:	Not reported
Mailing City,St,Zip:	NEW YORK, NY 10012
Mailing Telephone:	(212) 966-3017
Owner Mark:	First Owner
Facility Status:	1 - Active PBS facility, i.e. total capacity of the PBS tanks is greater than 1,100 gallons, regardless if Subpart 360-14 tanks exist or not at the facility.
Certification Flag:	False
Certification Date:	06/15/2001
Expiration:	08/12/2006
Renew Flag:	False
Renew Date:	Not reported
Total Capacity:	2000
FAMT:	True
Facility Screen:	No Missing Data
Owner Screen:	No Missing Data
Tank Screen:	Minor Data Missing
Dead Letter:	False
CBS Number:	Not reported
Town or City:	NEW YORK CITY
County Code:	62
Town or City Code:	01
Region:	2

Tank ID:	168
Tank Location:	ABOVEGROUND ON SADDLES LEGS, STILTS, RACK, OR CRADLE
Tank Status:	In Service

595 BROADWAY (Continued) **U003395598**

Install Date:	19801201
Capacity (Gal):	2000
Product Stored:	NOS 1,2, OR 4 FUEL OIL
Tank Type:	Steel/carbon steel
Tank Internal:	Not reported
Tank External:	1
Pipe Location:	Aboveground/Underground Combination
Pipe Type:	STEEL/IRON
Pipe Internal:	Other
Pipe External:	Not reported
Tank Containment:	Remote Impounding Area
Leak Detection:	0
Overfill Protection:	6
Dispenser Method:	Suction
Date Tested:	06/01/1991
Next Test Date:	Not reported
Missing Data for Tank:	Minor Data Missing
Date Closed:	Not reported
Test Method:	Not reported
Deleted:	False
Updated:	True
SPDES Number:	Not reported
Lat/Long:	Not reported

E37 **ARNOLD INDUSTRIES** **AST** **A100293094**
WNW **591-93 BROADWAY** **N/A**
< 1/8 **NEW YORK, NY 10012**
0.063 mi.
333 ft. **Site 4 of 4 in cluster E**

Relative:
Lower

Actual:
39 ft.

AST:

Region:	STATE
DEC Region:	2
Site Status:	Active
Facility Id:	2-608630
Program Type:	PBS
UTM X:	584680.18295000005
UTM Y:	4508701.43573
Expiration Date:	2013/03/18

Affiliation Records:

Site Id:	30482
Affiliation Type:	Owner
Company Name:	ARNOLD BIAS PDS
Contact Type:	PRESIDENT
Contact Name:	ARNOLD HAUSER
Address1:	591 BROADWAY
Address2:	Not reported
City:	NEW YORK
State:	NY
Zip Code:	10012
Country Code:	001
Phone:	(212) 966-3017
Phone Ext:	Not reported
Email:	Not reported
Fax Number:	Not reported
Modified By:	dxliving
Date Last Modified:	1/28/2008

ARNOLD INDUSTRIES (Continued) **A100293094**

Site Id:	30482
Affiliation Type:	Mail Contact
Company Name:	ARNOLD BIAS PDS
Contact Type:	PRESIDENT
Contact Name:	ARNOLD HAUSER
Address1:	591 BROADWAY
Address2:	Not reported
City:	NEW YORK
State:	NY
Zip Code:	10012
Country Code:	001
Phone:	(212) 966-3017
Phone Ext:	Not reported
Email:	Not reported
Fax Number:	Not reported
Modified By:	dxliving
Date Last Modified:	1/28/2008

Site Id:	30482
Affiliation Type:	On-Site Operator
Company Name:	ARNOLD INDUSTRIES
Contact Type:	Not reported
Contact Name:	ARNOLD HAUSE
Address1:	Not reported
Address2:	Not reported
City:	Not reported
State:	NN
Zip Code:	Not reported
Country Code:	001
Phone:	(212) 966-3017
Phone Ext:	Not reported
Email:	Not reported
Fax Number:	Not reported
Modified By:	TRANSLAT
Date Last Modified:	3/4/2004

Site Id:	30482
Affiliation Type:	Emergency Contact
Company Name:	ARNOLD BIAS PDS
Contact Type:	Not reported
Contact Name:	ADAM OUDAK
Address1:	Not reported
Address2:	Not reported
City:	Not reported
State:	NN
Zip Code:	Not reported
Country Code:	001
Phone:	(347) 538-9252
Phone Ext:	Not reported
Email:	Not reported
Fax Number:	Not reported
Modified By:	TRANSLAT
Date Last Modified:	3/4/2004

Equipment Records:

A00 - Tank Internal Protection - None
D01 - Pipe Type - Steel/Carbon Steel/Iron

ARNOLD INDUSTRIES (Continued) **A100293094**

J02 - Dispenser - Suction
L09 - Piping Leak Detection - Exempt Suction Piping
C03 - Pipe Location - Aboveground/Underground Combination
H00 - Tank Leak Detection - None
F00 - Pipe External Protection - None
I04 - Overfill - Product Level Gauge (A/G)
G00 - Tank Secondary Containment - None
I05 - Overfill - Vent Whistle
B00 - Tank External Protection - None

Tank Info:

Tank Number:	001
Tank Id:	65417
Tank Location:	1
Tank Type:	Steel/Carbon Steel/Iron
Tank Status:	In Service
Tank Model:	Not reported
Pipe Model:	Not reported
Install Date:	01/01/1954
Capacity Gallons:	2000
Tightness Test Method:	NN
Date Test:	Not reported
Next Test Date:	Not reported
Date Tank Closed:	Not reported
Register:	True
Modified By:	dxliving
Last Modified:	01/28/2008

I38 **599 BROADWAY - MAN** **NY Spills** **S102142142**
NW **599 BROADWAY** **NY Hist Spills** **N/A**
< 1/8 **MANHATTAN, NY**
0.064 mi.
338 ft. **Site 6 of 9 in cluster I**

Relative:
Higher

Actual:
40 ft.

NY Spills:

Site ID:	71084
Facility Addr2:	Not reported
Facility ID:	8910479
Spill Number:	8910479
Facility Type:	ER
SWIS:	3101
Investigator:	FINGER
Referred To:	Not reported
Spill Date:	2/2/1990
Reported to Dept:	2/2/1990
CID:	Not reported
Spill Cause:	Unknown
Water Affected:	Not reported
Spill Source:	Commercial/Industrial
Spill Notifier:	Other
Cleanup Ceased:	6/20/1995
Cleanup Meets Std:	True
Last Inspection:	Not reported
Recommended Penalty:	Penalty Not Recommended
UST Trust:	False
Spill Class:	Known release with minimal potential for fire or hazard. DEC Response. Willing Responsible Party. Corrective action taken.

599 BROADWAY - MAN (Continued) **S102142142**

Spill Closed Dt: 6/20/1995
Remediation Phase: 0
Date Entered In Computer: 2/2/1990
Spill Record Last Update: 2/6/2003
Spiller Name: Not reported
Spiller Company: UNK
Spiller Address: Not reported
Spiller City,St,Zip: ***UPDATE***, ZZ
Spiller Company: 999
Contact Name: Not reported
Contact Phone: Not reported
DEC Region: 2
DER Facility ID: 67348
DEC Memo: Not reported
Remarks: CONTRACTOR ON WAY TO SITE - STREET BLOCKED OFF.

Material:
Site ID: 71084
Operable Unit ID: 935836
Operable Unit: 01
Material ID: 443580
Material Code: 0003
Material Name: #6 Fuel Oil
Case No.: Not reported
Material FA: Petroleum
Quantity: 400
Units: Gallons
Recovered: No
Resource Affected: Not reported
Oxygenate: False

Tank Test:
Site ID: Not reported
Spill Tank Test: Not reported
Tank Number: Not reported
Tank Size: Not reported
Test Method: Not reported
Leak Rate: Not reported
Gross Fail: Not reported
Modified By: Not reported
Last Modified: Not reported
Test Method: Not reported

NY Hist Spills:
Region of Spill: 2
Spill Number: 8910479
Investigator: FINGER
Caller Name: Not reported
Caller Agency: Not reported
Caller Phone: Not reported
Notifier Name: Not reported
Notifier Agency: Not reported
Notifier Phone: Not reported
Spill Date/Time: 02/02/1990 08:45
Reported to Dept Date/Time: 02/02/90 09:18
SWIS: 62

599 BROADWAY - MAN (Continued) **S102142142**

Spiller Name: UNK
Spiller Contact: Not reported
Spiller Phone: Not reported
Spiller Address: Not reported
Spiller City,St,Zip: Not reported
Spill Cause: Unknown
Reported to Dept: On Land
Water Affected: Not reported
Spill Source: 01
Spill Notifier: Other
PBS Number: Not reported
Cleanup Ceased: 06/20/95
Cleanup Meets Std: True
Last Inspection: / /
Recommended Penalty: Penalty Not Recommended
Spiller Cleanup Dt: / /
Enforcement Date: / /
Invstgn Complete: / /
UST Involvement: False
Spill Class: Known release with minimal potential for fire or hazard. DEC Response. Willing Responsible Party. Corrective action taken.
Spill Closed Dt: 06/20/95
Corrective Action Plan Submitted: / /
Date Region Sent Summary to Central Office: / /
Date Spill Entered In Computer Data File: 02/02/90
Date Spill Entered In Computer Data File: Not reported
Update Date: 06/20/95
Is Updated: False

Tank:
PBS Number: Not reported
Tank Number: Not reported
Tank Size: Not reported
Test Method: Not reported
Leak Rate Failed Tank: Not reported
Gross Leak Rate: Not reported

Material:
Material Class Type: Petroleum
Quantity Spilled: 400
Unkonwn Quantity Spilled: False
Units: Gallons
Quantity Recovered: 0
Unkonwn Quantity Recovered: False
Material: #6 FUEL OIL
Class Type: #6 FUEL OIL
Times Material Entry In File: 2190
CAS Number: Not reported
Last Date: 19940728
DEC Remarks: Not reported
Remark: CONTRACTOR ON WAY TO SITE - STREET BLOCKED OFF.

I39 **C F A CORP OF ILLINOIS** **RCRA-NonGen** **1001203142**
NW **599 BROADWAY** **FINDS** **NYR000045047**
< 1/8 **NEW YORK, NY 10012** **TANKS**
0.064 mi. **MANIFEST**
338 ft. **Site 7 of 9 in cluster I**

Relative:
Higher

Actual:
40 ft.

RCRA-NonGen:

Date form received by agency:	01/01/2007
Facility name:	C F A CORP OF ILLINOIS
Facility address:	599 BROADWAY CO THE GRABSCHEID GROUP LTD NEW YORK, NY 10012
EPA ID:	NYR000045047
Mailing address:	W MADISON SUITE 2250 CHICAGO, NY 60606
Contact:	MARY THOMAS
Contact address:	W MADISON SUITE 2250 CHICAGO, NY 60606
Contact country:	US
Contact telephone:	(212) 757-1035
Contact email:	Not reported
EPA Region:	02
Classification:	Non-Generator
Description:	Handler: Non-Generators do not presently generate hazardous waste

Owner/Operator Summary:

Owner/operator name:	CFA CORP OF ILLINOIS - GRABSCHEID GROUP
Owner/operator address:	200 W MADISON SUITE 2250 CHICAGO, IL 60606
Owner/operator country:	US
Owner/operator telephone:	(312) 407-6440
Legal status:	Private
Owner/Operator Type:	Operator
Owner/Op start date:	Not reported
Owner/Op end date:	Not reported

Owner/operator name:	CFA CORP OF ILLINOIS - GRABSCHEID GROUP
Owner/operator address:	200 W MADISON SUITE 2250 CHICAGO, IL 60606
Owner/operator country:	US
Owner/operator telephone:	(312) 407-6440
Legal status:	Private
Owner/Operator Type:	Owner
Owner/Op start date:	Not reported
Owner/Op end date:	Not reported

Handler Activities Summary:

U.S. importer of hazardous waste:	No
Mixed waste (haz. and radioactive):	No
Recycler of hazardous waste:	No
Transporter of hazardous waste:	No
Treater, storer or disposer of HW:	No
Underground injection activity:	No
On-site burner exemption:	No
Furnace exemption:	No
Used oil fuel burner:	No
Used oil processor:	No
User oil refiner:	No

C F A CORP OF ILLINOIS (Continued) **1001203142**

Used oil fuel marketer to burner: No
Used oil Specification marketer: No
Used oil transfer facility: No
Used oil transporter: No

Historical Generators:
Date form received by agency: 01/01/2006
Facility name: C F A CORP OF ILLINOIS
Classification: Not a generator, verified

Date form received by agency: 09/22/1997
Facility name: C F A CORP OF ILLINOIS
Classification: Small Quantity Generator

Violation Status: No violations found

FINDS:

Registry ID: 110009486252

Environmental Interest/Information System
RCRAInfo is a national information system that supports the Resource Conservation and Recovery Act (RCRA) program through the tracking of events and activities related to facilities that generate, transport, and treat, store, or dispose of hazardous waste. RCRAInfo allows RCRA program staff to track the notification, permit, compliance, and corrective action activities required under RCRA.

TANKS:
Facility Id: 2-201804
Region: STATE
DEC Region: 2
Site Status: Active
Program Type: PBS
Expiration Date: 2012/11/16
UTM X: 584733.83421
UTM Y: 4508738.5956199998

NY MANIFEST:
EPA ID: NYR000045047
Country: USA
Mailing Name: CFA CORP OF ILLINOIS
Mailing Contact: CFA CORP OF ILLINOIS
Mailing Address: 200 WEST MADISON - SUITE 2250
Mailing Address 2: Not reported
Mailing City: CHICAGO
Mailing State: IL
Mailing Zip: 60606
Mailing Zip4: Not reported
Mailing Country: USA
Mailing Phone: 000-000-0000

Document ID: NJA2578750
Manifest Status: Completed after the designated time period for a TSDF to get a copy to the DEC

C F A CORP OF ILLINOIS (Continued) **1001203142**

Trans1 State ID:	S50059
Trans2 State ID:	50059
Generator Ship Date:	970926
Trans1 Recv Date:	970926
Trans2 Recv Date:	971014
TSD Site Recv Date:	971014
Part A Recv Date:	Not reported
Part B Recv Date:	971121
Generator EPA ID:	NYR000045047
Trans1 EPA ID:	NJD986607380
Trans2 EPA ID:	Not reported
TSDF ID:	NJD002200046
Waste Code:	D001 - NON-LISTED IGNITABLE WASTES
Quantity:	00110
Units:	G - Gallons (liquids only)* (8.3 pounds)
Number of Containers:	002
Container Type:	DM - Metal drums, barrels
Handling Method:	B Incineration, heat recovery, burning.
Specific Gravity:	100
Waste Code:	Not reported
Quantity:	00600
Units:	P - Pounds
Number of Containers:	001
Container Type:	CF - Fiber or plastic boxes, cartons
Handling Method:	B Incineration, heat recovery, burning.
Specific Gravity:	100
Waste Code:	Not reported
Quantity:	00250
Units:	P - Pounds
Number of Containers:	001
Container Type:	DM - Metal drums, barrels
Handling Method:	T Chemical, physical, or biological treatment.
Specific Gravity:	100
Waste Code:	Not reported
Quantity:	00100
Units:	P - Pounds
Number of Containers:	001
Container Type:	DM - Metal drums, barrels
Handling Method:	B Incineration, heat recovery, burning.
Specific Gravity:	100
Waste Code:	Not reported
Quantity:	00150
Units:	P - Pounds
Number of Containers:	001
Container Type:	DM - Metal drums, barrels
Handling Method:	T Chemical, physical, or biological treatment.
Specific Gravity:	100
Waste Code:	Not reported
Quantity:	00250
Units:	P - Pounds
Number of Containers:	001
Container Type:	DM - Metal drums, barrels
Handling Method:	B Incineration, heat recovery, burning.
Specific Gravity:	100
Year:	97

C F A CORP OF ILLINOIS (Continued) **1001203142**

Document ID:	NJA2578750
Manifest Status:	Completed after the designated time period for a TSDF to get a copy to the DEC
Trans1 State ID:	S50059
Trans2 State ID:	50059
Generator Ship Date:	970926
Trans1 Recv Date:	970926
Trans2 Recv Date:	971014
TSD Site Recv Date:	971014
Part A Recv Date:	Not reported
Part B Recv Date:	971121
Generator EPA ID:	NYR000045047
Trans1 EPA ID:	NJD986607380
Trans2 EPA ID:	Not reported
TSDF ID:	NJD002200046
Waste Code:	D002 - NON-LISTED CORROSIVE WASTES
Quantity:	00150
Units:	P - Pounds
Number of Containers:	001
Container Type:	DM - Metal drums, barrels
Handling Method:	T Chemical, physical, or biological treatment.
Specific Gravity:	100
Waste Code:	Not reported
Quantity:	00250
Units:	P - Pounds
Number of Containers:	001
Container Type:	DM - Metal drums, barrels
Handling Method:	B Incineration, heat recovery, burning.
Specific Gravity:	100
Waste Code:	Not reported
Quantity:	00150
Units:	P - Pounds
Number of Containers:	001
Container Type:	DM - Metal drums, barrels
Handling Method:	T Chemical, physical, or biological treatment.
Specific Gravity:	100
Waste Code:	Not reported
Quantity:	00250
Units:	P - Pounds
Number of Containers:	001
Container Type:	DM - Metal drums, barrels
Handling Method:	B Incineration, heat recovery, burning.
Specific Gravity:	100
Waste Code:	Not reported
Quantity:	00150
Units:	P - Pounds
Number of Containers:	001
Container Type:	DM - Metal drums, barrels
Handling Method:	T Chemical, physical, or biological treatment.
Specific Gravity:	100
Waste Code:	Not reported
Quantity:	00250
Units:	P - Pounds
Number of Containers:	001
Container Type:	DM - Metal drums, barrels
Handling Method:	B Incineration, heat recovery, burning.
Specific Gravity:	100
Year:	97

I40 **600 BROADWAY** **AST** **A100292577**
NW **600 BROADWAY** **N/A**
< 1/8 **NEW YORK, NY 10012**
0.064 mi.
338 ft. **Site 8 of 9 in cluster I**

Relative:
Higher

Actual:
40 ft.

AST:

Region:	STATE
DEC Region:	2
Site Status:	Active
Facility Id:	2-608888
Program Type:	PBS
UTM X:	584711.12086000002
UTM Y:	4508728.8782599997
Expiration Date:	2013/01/16

Affiliation Records:

Site Id:	30736
Affiliation Type:	Mail Contact
Company Name:	ACHS MGMT
Contact Type:	Not reported
Contact Name:	JIM MILLER
Address1:	1412 BROADWAY
Address2:	Not reported
City:	NEW YORK
State:	NY
Zip Code:	10018
Country Code:	001
Phone:	(212) 398-3970
Phone Ext:	Not reported
Email:	MMAISTRE@RICEHIGHSCHOOL.COM
Fax Number:	Not reported
Modified By:	MSBAPTIS
Date Last Modified:	3/11/2009

Site Id:	30736
Affiliation Type:	On-Site Operator
Company Name:	600 BROADWAY
Contact Type:	Not reported
Contact Name:	ACHS CORP
Address1:	Not reported
Address2:	Not reported
City:	Not reported
State:	NN
Zip Code:	Not reported
Country Code:	001
Phone:	(212) 398-3970
Phone Ext:	Not reported
Email:	Not reported
Fax Number:	Not reported
Modified By:	MSBAPTIS
Date Last Modified:	3/11/2009

Site Id:	30736
Affiliation Type:	Emergency Contact
Company Name:	600 BROADWAY PARTNERS,LLC
Contact Type:	Not reported
Contact Name:	JIM MILLER
Address1:	Not reported
Address2:	Not reported

600 BROADWAY (Continued) **A100292577**

City:	Not reported
State:	NN
Zip Code:	Not reported
Country Code:	999
Phone:	(646) 483-6454
Phone Ext:	Not reported
Email:	Not reported
Fax Number:	Not reported
Modified By:	MSBAPTIS
Date Last Modified:	3/11/2009

Site Id:	30736
Affiliation Type:	Owner
Company Name:	600 BROADWAY PARTNERS,LLC
Contact Type:	DIRECTOR
Contact Name:	JIM MILLER
Address1:	1412 BROADWAY
Address2:	Not reported
City:	NEW YORK
State:	NY
Zip Code:	10018
Country Code:	001
Phone:	(212) 398-3970
Phone Ext:	Not reported
Email:	Not reported
Fax Number:	Not reported
Modified By:	MSBAPTIS
Date Last Modified:	3/11/2009

Equipment Records:

A00 - Tank Internal Protection - None
D01 - Pipe Type - Steel/Carbon Steel/Iron
J02 - Dispenser - Suction
L09 - Piping Leak Detection - Exempt Suction Piping
F00 - Pipe External Protection - None
I04 - Overfill - Product Level Gauge (A/G)
I05 - Overfill - Vent Whistle
C01 - Pipe Location - Aboveground
H00 - Tank Leak Detection - None
G03 - Tank Secondary Containment - Vault (w/o access)
B00 - Tank External Protection - None

Tank Info:

Tank Number:	001
Tank Id:	65920
Tank Location:	3
Tank Type:	Steel/Carbon Steel/Iron
Tank Status:	In Service
Tank Model:	Not reported
Pipe Model:	Not reported
Install Date:	01/01/1972
Capacity Gallons:	3000
Tightness Test Method:	NN
Date Test:	Not reported
Next Test Date:	Not reported
Date Tank Closed:	Not reported

600 BROADWAY (Continued) **A100292577**

Register: True
Modified By: MSBAPTIS
Last Modified: 03/11/2009

I41 **CONSOLIDATED EDISON** **MANIFEST** **1009242479**
NW **V5990-W 88TH ST & BROADWAY** **N/A**
< 1/8 **NEW YORK, NY**
0.064 mi.
338 ft. **Site 9 of 9 in cluster I**

Relative:
Higher

Actual:
40 ft.

NY MANIFEST:

EPA ID:	NYP004115689
Country:	USA
Mailing Name:	CONSOLIDATED EDISON
Mailing Contact:	FRANKLIN MURRAY
Mailing Address:	4 IRVING PLACE RM 828
Mailing Address 2:	Not reported
Mailing City:	NEW YORK
Mailing State:	NY
Mailing Zip:	10003
Mailing Zip4:	Not reported
Mailing Country:	USA
Mailing Phone:	212-460-2808

Document ID:	NYE1273932
Manifest Status:	Not reported
Trans1 State ID:	NYD006982359
Trans2 State ID:	Not reported
Generator Ship Date:	10/10/2003
Trans1 Recv Date:	10/10/2003
Trans2 Recv Date:	Not reported
TSD Site Recv Date:	10/10/2003
Part A Recv Date:	Not reported
Part B Recv Date:	Not reported
Generator EPA ID:	NYP004115689
Trans1 EPA ID:	NYD980593636
Trans2 EPA ID:	Not reported
TSDF ID:	46233JM
Waste Code:	B002 - PETROLEUM OIL WITH 50 BUT < 500 PPM PCB
Quantity:	00909
Units:	K - Kilograms (2.2 pounds)
Number of Containers:	001
Container Type:	TT - Cargo tank, tank trucks
Handling Method:	T Chemical, physical, or biological treatment.
Specific Gravity:	01.00
Year:	2003

J42 **VS 6035** **NY Spills** **S102401926**
NW **BROADWAY & HOUSTON ST** **NY Hist Spills** **N/A**
< 1/8 **NEW YORK, NY**
0.066 mi.
347 ft. **Site 1 of 9 in cluster J**

Relative:
Higher

Actual:
40 ft.

NY Spills:

Site ID:	188655
Facility Addr2:	Not reported
Facility ID:	9606252
Spill Number:	9606252
Facility Type:	ER
SWIS:	3101
Investigator:	JHOCONNE
Referred To:	Not reported
Spill Date:	8/14/1996
Reported to Dept:	8/15/1996
CID:	195
Spill Cause:	Equipment Failure
Water Affected:	Not reported
Spill Source:	Commercial/Industrial
Spill Notifier:	Responsible Party
Cleanup Ceased:	Not reported
Cleanup Meets Std:	False
Last Inspection:	Not reported
Recommended Penalty:	Penalty Not Recommended
UST Trust:	False
Spill Class:	Known release with minimal potential for fire or hazard. DEC Response. Willing Responsible Party. Corrective action taken.
Spill Closed Dt:	2/9/2005
Remediation Phase:	0
Date Entered In Computer:	8/15/1996
Spill Record Last Update:	2/9/2005
Spiller Name:	RICHARD ROACH
Spiller Company:	CON EDISON
Spiller Address:	4 IRVING PLACE
Spiller City,St,Zip:	MANHATTAN, NY 10003
Spiller Company:	001
Contact Name:	RICHARD ROACH
Contact Phone:	(212) 580-6764
DEC Region:	2
DER Facility ID:	157556
DEC Memo:	Prior to Sept, 2004 data translation this spill Lead_DEC Field was "ENGELHARDT" 2/9/05: Con Ed inspected vault: "Site visit was performed and no oil was found - Also, CINDE database indicates site was visited by a crew after the initial incident and no report of oil was made." Close out. (JHO)
Remarks:	Transformer leaked unknown amount of oil into vault and sewer. Approx 3 gals still in vault. ***UPDATE*** Coast Guard called at 03-29 am and states transformer holds 250 gal of oil. Req contact from rep - Dennis Miller (212) 668-7920. Recontacted DEC Rep at 03-33 am.TRANSFORMER LEAKED UNKNOW AMOUNT OF OIL 3-GALLONS OF OIL LEFT IN VACLT REST WENT DOWN

Material:

Site ID:	188655
Operable Unit ID:	1037237
Operable Unit:	01
Material ID:	345513
Material Code:	0020A

VS 6035 (Continued) **S102401926**

Material Name: TRANSFORMER OIL
Case No.: Not reported
Material FA: Petroleum
Quantity: 0
Units: Gallons
Recovered: No
Resource Affected: Not reported
Oxygenate: False

Tank Test:
Site ID: Not reported
Spill Tank Test: Not reported
Tank Number: Not reported
Tank Size: Not reported
Test Method: Not reported
Leak Rate: Not reported
Gross Fail: Not reported
Modified By: Not reported
Last Modified: Not reported
Test Method: Not reported

NY Hist Spills:
Region of Spill: 2
Spill Number: 9606252
Investigator: ENGELHARDT
Caller Name: Not reported
Caller Agency: Not reported
Caller Phone: Not reported
Notifier Name: Not reported
Notifier Agency: Not reported
Notifier Phone: Not reported
Spill Date/Time: 08/14/1996 23:00
Reported to Dept Date/Time: 08/15/96 02:04
SWIS: 62
Spiller Name: CON ED
Spiller Contact: RICHARD ROACH
Spiller Phone: (212) 580-6764
Spiller Contact: RICHARD ROACH
Spiller Phone: (212) 580-6764
Spiller Address: 4 IRVING PLACE
Spiller City,St,Zip: MANHATTAN, NY 10003-
Spill Cause: Equipment Failure
Reported to Dept: In Sewer
Water Affected: Not reported
Spill Source: 01
Spill Notifier: Responsible Party
PBS Number: Not reported
Cleanup Ceased: / /
Cleanup Meets Std: False
Last Inspection: / /
Recommended Penalty: Penalty Not Recommended
Spiller Cleanup Dt: / /
Enforcement Date: / /
Invstgn Complete: / /
UST Involvement: False

VS 6035 (Continued) **S102401926**

Spill Class: Known release with minimal potential for fire or hazard. DEC Response. Willing Responsible Party. Corrective action taken.
Spill Closed Dt: / /
Corrective Action Plan Submitted: / /
Date Region Sent Summary to Central Office: / /
Date Spill Entered In Computer Data File: 08/15/96
Date Spill Entered In Computer Data File: Not reported
Update Date: 08/28/96
Is Updated: False

Tank:
PBS Number: Not reported
Tank Number: Not reported
Tank Size: Not reported
Test Method: Not reported
Leak Rate Failed Tank: Not reported
Gross Leak Rate: Not reported

Material:
Material Class Type: Petroleum
Quantity Spilled: 0
Unkonwn Quantity Spilled: True
Units: Gallons
Quantity Recovered: 0
Unkonwn Quantity Recovered: False
Material: TRANSFORMER OIL
Class Type: TRANSFORMER OIL
Times Material Entry In File: 533
CAS Number: Not reported
Last Date: 19940926
DEC Remarks: Not reported
Remark: Transformer leaked unknown amount of oil into vault and sewer. Approx 3 gals still in vault. ***UPDATE*** Coast Guard called at 03-29 am and states transformer holds 250 gal of oil. Req contact from rep - Dennis Miller 212) 668-7920. RecontactedDEC Rep at 03-33 am.

J43 **CONSOLIDATED EDISON** **MANIFEST** **S109584240**
NW **BROADWAY & HOUSTON ST** **N/A**
< 1/8 **NEW YORK, NY**
0.066 mi.
347 ft. **Site 2 of 9 in cluster J**

Relative:
Higher

Actual:
40 ft.

NY MANIFEST:
EPA ID: NYP004163325
Country: USA
Mailing Name: CONSOLIDATED EDISON
Mailing Contact: CONSOLIDATED EDISON
Mailing Address: 4 IRVING PL RM 828
Mailing Address 2: Not reported
Mailing City: NEW YORK
Mailing State: NY
Mailing Zip: 10003
Mailing Zip4: Not reported
Mailing Country: USA
Mailing Phone: 212-460-2808

Document ID: Not reported
Manifest Status: Not reported

CONSOLIDATED EDISON (Continued) **S109584240**

Trans1 State ID:	NYD006982359
Trans2 State ID:	Not reported
Generator Ship Date:	2009-01-23
Trans1 Recv Date:	2009-01-23
Trans2 Recv Date:	Not reported
TSD Site Recv Date:	2009-01-27
Part A Recv Date:	Not reported
Part B Recv Date:	Not reported
Generator EPA ID:	NYP004163325
Trans1 EPA ID:	Not reported
Trans2 EPA ID:	Not reported
TSDF ID:	NYD077444263
Waste Code:	Not reported
Quantity:	50.0
Units:	K - Kilograms (2.2 pounds)
Number of Containers:	1.0
Container Type:	DM - Metal drums, barrels
Handling Method:	L Landfill.
Specific Gravity:	1.0
Year:	2009
Manifest Tracking Num:	001433921FLE
Import Ind:	N
Export Ind:	N
Discr Quantity Ind:	N
Discr Type Ind:	N
Discr Residue Ind:	N
Discr Partial Reject Ind:	N
Discr Full Reject Ind:	N
Manifest Ref Num:	Not reported
Alt Fac RCRA Id:	Not reported
Alt Fac Sign Date:	Not reported
Mgmt Method Type Code:	H141

Document ID:	Not reported
Manifest Status:	Not reported
Trans1 State ID:	NYD006982359
Trans2 State ID:	Not reported
Generator Ship Date:	2009-01-23
Trans1 Recv Date:	2009-01-23
Trans2 Recv Date:	Not reported
TSD Site Recv Date:	2009-01-27
Part A Recv Date:	Not reported
Part B Recv Date:	Not reported
Generator EPA ID:	NYP004163325
Trans1 EPA ID:	Not reported
Trans2 EPA ID:	Not reported
TSDF ID:	NYD077444263
Waste Code:	Not reported
Quantity:	50.0
Units:	K - Kilograms (2.2 pounds)
Number of Containers:	1.0
Container Type:	DM - Metal drums, barrels
Handling Method:	L Landfill.
Specific Gravity:	1.0
Year:	2009
Manifest Tracking Num:	001433921FLE

CONSOLIDATED EDISON (Continued) **S109584240**

Import Ind:	N
Export Ind:	N
Discr Quantity Ind:	N
Discr Type Ind:	N
Discr Residue Ind:	N
Discr Partial Reject Ind:	N
Discr Full Reject Ind:	N
Manifest Ref Num:	Not reported
Alt Fac RCRA Id:	Not reported
Alt Fac Sign Date:	Not reported
Mgmt Method Type Code:	H141

Document ID:	Not reported
Manifest Status:	Not reported
Trans1 State ID:	NYD006982359
Trans2 State ID:	Not reported
Generator Ship Date:	2009-01-23
Trans1 Recv Date:	2009-01-23
Trans2 Recv Date:	Not reported
TSD Site Recv Date:	2009-01-27
Part A Recv Date:	Not reported
Part B Recv Date:	Not reported
Generator EPA ID:	NYP004163325
Trans1 EPA ID:	Not reported
Trans2 EPA ID:	Not reported
TSDF ID:	NYD077444263
Waste Code:	Not reported
Quantity:	50.0
Units:	K - Kilograms (2.2 pounds)
Number of Containers:	1.0
Container Type:	DM - Metal drums, barrels
Handling Method:	L Landfill.
Specific Gravity:	1.0
Year:	2009
Manifest Tracking Num:	001433921FLE
Import Ind:	N
Export Ind:	N
Discr Quantity Ind:	N
Discr Type Ind:	N
Discr Residue Ind:	N
Discr Partial Reject Ind:	N
Discr Full Reject Ind:	N
Manifest Ref Num:	Not reported
Alt Fac RCRA Id:	Not reported
Alt Fac Sign Date:	Not reported
Mgmt Method Type Code:	H141

Document ID:	Not reported
Manifest Status:	Not reported
Trans1 State ID:	NYD006982359
Trans2 State ID:	Not reported
Generator Ship Date:	2009-01-23
Trans1 Recv Date:	2009-01-23
Trans2 Recv Date:	Not reported
TSD Site Recv Date:	2009-01-27

CONSOLIDATED EDISON (Continued) **S109584240**

Part A Recv Date:	Not reported
Part B Recv Date:	Not reported
Generator EPA ID:	NYP004163325
Trans1 EPA ID:	Not reported
Trans2 EPA ID:	Not reported
TSDF ID:	NYD077444263
Waste Code:	Not reported
Quantity:	50.0
Units:	K - Kilograms (2.2 pounds)
Number of Containers:	1.0
Container Type:	DM - Metal drums, barrels
Handling Method:	L Landfill.
Specific Gravity:	1.0
Year:	2009
Manifest Tracking Num:	001433921FLE
Import Ind:	N
Export Ind:	N
Discr Quantity Ind:	N
Discr Type Ind:	N
Discr Residue Ind:	N
Discr Partial Reject Ind:	N
Discr Full Reject Ind:	N
Manifest Ref Num:	Not reported
Alt Fac RCRA Id:	Not reported
Alt Fac Sign Date:	Not reported
Mgmt Method Type Code:	H141

H44 **304 MULBERRY STREET** **AST** **A100292061**
ENE **304 MULBERRY STREET** **N/A**
< 1/8 **NEW YORK, NY 10012**
0.067 mi.
352 ft. **Site 2 of 2 in cluster H**

Relative:
Higher

Actual:
42 ft.

AST:

Region:	STATE
DEC Region:	2
Site Status:	Active
Facility Id:	2-607424
Program Type:	PBS
UTM X:	584893.25887000002
UTM Y:	4508725.7431300003
Expiration Date:	2015/06/09

Affiliation Records:

Site Id:	29276
Affiliation Type:	Mail Contact
Company Name:	WINDSOR PROPERTY MGMT. CO
Contact Type:	Not reported
Contact Name:	STEFANO MARINO
Address1:	220EAST 22ND ST, UNIT GLO
Address2:	Not reported
City:	NEW YORK
State:	NY
Zip Code:	10010
Country Code:	001
Phone:	(212) 274-8424
Phone Ext:	Not reported
Email:	Not reported

304 MULBERRY STREET (Continued) **A100292061**

Fax Number:	Not reported
Modified By:	BVCAMPBE
Date Last Modified:	5/21/2010
Site Id:	29276
Affiliation Type:	On-Site Operator
Company Name:	304 MULBERRY STREET
Contact Type:	Not reported
Contact Name:	PEDRO DIAZ
Address1:	Not reported
Address2:	Not reported
City:	Not reported
State:	NN
Zip Code:	Not reported
Country Code:	001
Phone:	(646) 335-6587
Phone Ext:	Not reported
Email:	Not reported
Fax Number:	Not reported
Modified By:	KXTANG
Date Last Modified:	6/9/2005
Site Id:	29276
Affiliation Type:	Emergency Contact
Company Name:	COLUMBIA 304 MULBERRY, LLC
Contact Type:	Not reported
Contact Name:	STEFANO MARINO
Address1:	Not reported
Address2:	Not reported
City:	Not reported
State:	NN
Zip Code:	Not reported
Country Code:	999
Phone:	(646) 335-6583
Phone Ext:	Not reported
Email:	Not reported
Fax Number:	Not reported
Modified By:	KXTANG
Date Last Modified:	6/9/2005
Site Id:	29276
Affiliation Type:	Owner
Company Name:	COLUMBIA 304 MULBERRY, LLC
Contact Type:	PROJECT MANAGER
Contact Name:	STEFANO MARINO
Address1:	298 MULBERRY STREET, OFFICE
Address2:	Not reported
City:	NEW YORK
State:	NY
Zip Code:	10012
Country Code:	001
Phone:	(212) 274-8424
Phone Ext:	Not reported
Email:	Not reported
Fax Number:	Not reported
Modified By:	KXTANG
Date Last Modified:	6/9/2005

304 MULBERRY STREET (Continued) **A100292061**

Equipment Records:

C01 - Pipe Location - Aboveground
H00 - Tank Leak Detection - None
D01 - Pipe Type - Steel/Carbon Steel/Iron
J01 - Dispenser - Submersible
F00 - Pipe External Protection - None
A01 - Tank Internal Protection - Epoxy Liner
I05 - Overfill - Vent Whistle
E02 - Piping Secondary Containment - Vault (with Access)
L00 - Piping Leak Detection - None
B00 - Tank External Protection - None
G99 - Tank Secondary Containment - Other
K00 - Spill Prevention - None

Tank Info:

Tank Number:	1
Tank Id:	62941
Tank Location:	3
Tank Type:	Steel/Carbon Steel/Iron
Tank Status:	In Service
Tank Model:	Not reported
Pipe Model:	Not reported
Install Date:	04/08/1989
Capacity Gallons:	6045
Tightness Test Method:	NN
Date Test:	Not reported
Next Test Date:	Not reported
Date Tank Closed:	Not reported
Register:	True
Modified By:	BVCAMPBE
Last Modified:	05/21/2010

K45 **CONSOLIDATED EDISON** **MANIFEST** **1009238346**
West **V582-3280 BROADWAY** **N/A**
< 1/8 **NEW YORK, NY**
0.071 mi.
373 ft. **Site 1 of 3 in cluster K**

Relative:
Lower

Actual:
36 ft.

NY MANIFEST:

EPA ID:	NYP004046827
Country:	USA
Mailing Name:	CONSOLIDATED EDISON
Mailing Contact:	FRANKLIN MURRAY
Mailing Address:	4 IRVING PLACE RM 828
Mailing Address 2:	Not reported
Mailing City:	NEW YORK
Mailing State:	NY
Mailing Zip:	10003
Mailing Zip4:	Not reported
Mailing Country:	USA
Mailing Phone:	212-460-2808

Document ID:	NYE0404595
Manifest Status:	Not reported
Trans1 State ID:	NYD006982359
Trans2 State ID:	Not reported

CONSOLIDATED EDISON (Continued) **1009238346**

Generator Ship Date:	12/01/1999
Trans1 Recv Date:	12/01/1999
Trans2 Recv Date:	Not reported
TSD Site Recv Date:	12/01/1999
Part A Recv Date:	Not reported
Part B Recv Date:	Not reported
Generator EPA ID:	NYP004046827
Trans1 EPA ID:	NYD980593636
Trans2 EPA ID:	Not reported
TSDF ID:	20856AD
Waste Code:	B002 - PETROLEUM OIL WITH 50 BUT < 500 PPM PCB
Quantity:	00865
Units:	K - Kilograms (2.2 pounds)
Number of Containers:	001
Container Type:	TT - Cargo tank, tank trucks
Handling Method:	T Chemical, physical, or biological treatment.
Specific Gravity:	01.00
Year:	99

L46 **270 LAFAYETTE LLC** **UST** **U004156989**
SSW **270 LAFAYETTE STREET** **N/A**
< 1/8 **NEW YORK, NY 10012**
0.073 mi.
383 ft. **Site 1 of 8 in cluster L**

Relative:
Lower

Actual:
37 ft.

UST:

Facility Id:	2-603564
Region:	STATE
DEC Region:	2
Site Status:	Active
Program Type:	PBS
Expiration Date:	2015/09/22
UTM X:	584821.96672000003
UTM Y:	4508617.3715199996

Affiliation Records:

Site Id:	25478
Affiliation Type:	Mail Contact
Company Name:	HAMPTON MANAGEMENT COMPANY LLC
Contact Type:	Not reported
Contact Name:	COMMERCIAL DIV. HEAD
Address1:	135 EAST 57TH STREET
Address2:	22ND FLOOR
City:	NEW YORK
State:	NY
Zip Code:	10022
Country Code:	001
Phone:	(212) 835-2439
Phone Ext:	Not reported
Email:	SSCHOCHET@OLNICK.COM
Fax Number:	Not reported
Modified By:	NRLOMBAR
Date Last Modified:	11/8/2011

Site Id:	25478
Affiliation Type:	On-Site Operator
Company Name:	270 LAFAYETTE LLC
Contact Type:	Not reported

270 LAFAYETTE LLC (Continued) **U004156989**

Contact Name:	FETA FISHTA
Address1:	Not reported
Address2:	Not reported
City:	Not reported
State:	NN
Zip Code:	Not reported
Country Code:	001
Phone:	(212) 226-8872
Phone Ext:	Not reported
Email:	Not reported
Fax Number:	Not reported
Modified By:	NRLOMBAR
Date Last Modified:	11/8/2011

Site Id:	25478
Affiliation Type:	Emergency Contact
Company Name:	ROC-LAFAYETTE ASSOCIATES, LLC
Contact Type:	Not reported
Contact Name:	GEORGE TOCKSTEIN
Address1:	Not reported
Address2:	Not reported
City:	Not reported
State:	NN
Zip Code:	Not reported
Country Code:	999
Phone:	(212) 835-2439
Phone Ext:	Not reported
Email:	Not reported
Fax Number:	Not reported
Modified By:	NRLOMBAR
Date Last Modified:	11/8/2011

Site Id:	25478
Affiliation Type:	Owner
Company Name:	ROC-LAFAYETTE ASSOCIATES, LLC
Contact Type:	Not reported
Contact Name:	Not reported
Address1:	135 EAST 57TH ST. - 22ND FL
Address2:	Not reported
City:	NEW YORK
State:	NY
Zip Code:	10022
Country Code:	001
Phone:	(212) 835-2400
Phone Ext:	Not reported
Email:	Not reported
Fax Number:	Not reported
Modified By:	NRLOMBAR
Date Last Modified:	11/8/2011

Equipment Records:

A00 - Tank Internal Protection - None
D01 - Pipe Type - Steel/Carbon Steel/Iron
G02 - Tank Secondary Containment - Vault (w/access)
J02 - Dispenser - Suction
L09 - Piping Leak Detection - Exempt Suction Piping
I05 - Overfill - Vent Whistle

270 LAFAYETTE LLC (Continued) **U004156989**

B01 - Tank External Protection - Painted/Asphalt Coating
F00 - Pipe External Protection - None
C01 - Pipe Location - Aboveground
E00 - Piping Secondary Containment - None
H00 - Tank Leak Detection - None
K00 - Spill Prevention - None

Tank Info:

Site ID:	25478
Tank Number:	001
Tank ID:	54816
Tank Status:	In Service
Tank Model:	Not reported
Pipe Model:	Not reported
Install Date:	01/24/2000
Capacity Gallons:	10000
Tightness Test Method:	NN
Next Test Date:	Not reported
Date Tank Closed:	Not reported
Tank Location:	6
Tank Type:	Steel/carbon steel
Date Test:	Not reported
Register:	True
Modified By:	BVCAMPBE
Last Modified:	06/21/2010

K47 **BROAD PRINCE REALTY CORP.** **UST** **U004079869**
West **580 BROADWAY** **N/A**
< 1/8 **NEW YORK, NY 10012**
0.074 mi.
389 ft. **Site 2 of 3 in cluster K**

Relative:
Lower

Actual:
36 ft.

UST:

Facility Id:	2-609881
Region:	STATE
DEC Region:	2
Site Status:	Active
Program Type:	PBS
Expiration Date:	2015/03/16
UTM X:	584675.21355999995
UTM Y:	4508670.6261099996

Affiliation Records:

Site Id:	338948
Affiliation Type:	Owner
Company Name:	BROAD PRINCE REALTY CORP.
Contact Type:	REAL ESTATE MANAGER
Contact Name:	NICHOLAS DIMAIUTA
Address1:	580 BROADWAY
Address2:	Not reported
City:	NEW YORK
State:	NY
Zip Code:	10012
Country Code:	001
Phone:	(212) 334-5589
Phone Ext:	Not reported
Email:	Not reported
Fax Number:	Not reported

BROAD PRINCE REALTY CORP. (Continued) **U004079869**

Modified By:	KXTANG
Date Last Modified:	3/16/2005
Site Id:	338948
Affiliation Type:	Mail Contact
Company Name:	BROAD PRINCE REALTY CORP.
Contact Type:	Not reported
Contact Name:	NICHOLAS DIMAIUTA
Address1:	C/O CB RICHARD ELLIS
Address2:	580 BROADWAY
City:	NEW YORK
State:	NY
Zip Code:	10012
Country Code:	001
Phone:	(212) 334-5589
Phone Ext:	Not reported
Email:	Not reported
Fax Number:	Not reported
Modified By:	KXTANG
Date Last Modified:	3/16/2005
Site Id:	338948
Affiliation Type:	On-Site Operator
Company Name:	BROAD PRINCE REALTY CORP.
Contact Type:	Not reported
Contact Name:	GEORGE EVELYN
Address1:	Not reported
Address2:	Not reported
City:	Not reported
State:	NN
Zip Code:	Not reported
Country Code:	001
Phone:	(212) 343-2733
Phone Ext:	Not reported
Email:	Not reported
Fax Number:	Not reported
Modified By:	MSBAPTIS
Date Last Modified:	12/10/2010
Site Id:	338948
Affiliation Type:	Emergency Contact
Company Name:	BROAD PRINCE REALTY CORP.
Contact Type:	Not reported
Contact Name:	NICHOLAS DIMAIUTA
Address1:	Not reported
Address2:	Not reported
City:	Not reported
State:	NN
Zip Code:	Not reported
Country Code:	001
Phone:	(212) 334-5589
Phone Ext:	Not reported
Email:	Not reported
Fax Number:	Not reported
Modified By:	KXTANG
Date Last Modified:	3/16/2005

BROAD PRINCE REALTY CORP. (Continued) **U004079869**

Equipment Records:

F06 - Pipe External Protection - Wrapped
A00 - Tank Internal Protection - None
D01 - Pipe Type - Steel/Carbon Steel/Iron
J02 - Dispenser - Suction
K01 - Spill Prevention - Catch Basin
C03 - Pipe Location - Aboveground/Underground Combination
E00 - Piping Secondary Containment - None
I00 - Overfill - None
F02 - Pipe External Protection - Original Sacrificial Anode
B05 - Tank External Protection - Jacketed
H06 - Tank Leak Detection - Impervious Barrier/Concrete Pad (A/G)
L00 - Piping Leak Detection - None
G04 - Tank Secondary Containment - Double-Walled (Underground)

Tank Info:

Site ID:	338948
Tank Number:	001
Tank ID:	182464
Tank Status:	In Service
Tank Model:	Not reported
Pipe Model:	Not reported
Install Date:	06/30/1993
Capacity Gallons:	4000
Tightness Test Method:	NN
Next Test Date:	Not reported
Date Tank Closed:	Not reported
Tank Location:	6
Tank Type:	Steel/carbon steel
Date Test:	Not reported
Register:	True
Modified By:	MSBAPTIS
Last Modified:	12/10/2010

J48 **AMOCO SERVICE 13410** **NY Hist Spills** **S105057698**
NNW **610 BROADWAY** **N/A**
< 1/8 **MANHATTAN, NY**
0.074 mi.
390 ft. **Site 3 of 9 in cluster J**

Relative:
Higher

Actual:
40 ft.

NY Hist Spills:

Region of Spill:	2
Spill Number:	0102242
Investigator:	ROMMEL
Caller Name:	Not reported
Caller Agency:	Not reported
Caller Phone:	Not reported
Notifier Name:	Not reported
Notifier Agency:	Not reported
Notifier Phone:	Not reported
Spill Date/Time:	05/29/2001 19:00
Reported to Dept Date/Time:	05/29/01 19:08
SWIS:	62
Spiller Name:	AMOCO SERVICE
Spiller Contact:	N/
Spiller Phone:	Not reported
Spiller Contact:	ZELIA KRANICH

AMOCO SERVICE 13410 (Continued) **S105057698**

Spiller Phone: (914) 765-8172
Spiller Address: 610 BROADWAY
Spiller City,St,Zip: MANHATTAN, NY
Spill Cause: Equipment Failure
Reported to Dept: On Land
Water Affected: Not reported
Spill Source: 05
Spill Notifier: Other
PBS Number: Not reported
Cleanup Ceased: / /
Cleanup Meets Std: False
Last Inspection: / /
Recommended Penalty: Penalty Not Recommended
Spiller Cleanup Dt: / /
Enforcement Date: / /
Invstgn Complete: / /
UST Involvement: True
Spill Class: Known release with minimal potential for fire or hazard. DEC Response. Willing Responsible Party. Corrective action taken.
Spill Closed Dt: / /
Corrective Action Plan Submitted: / /
Date Region Sent Summary to Central Office: / /
Date Spill Entered In Computer Data File: 05/29/01
Date Spill Entered In Computer Data File: Not reported
Update Date: 05/30/01
Is Updated: False

Tank:
PBS Number: Not reported
Tank Number: Not reported
Tank Size: Not reported
Test Method: Not reported
Leak Rate Failed Tank: Not reported
Gross Leak Rate: Not reported

Material:
Material Class Type: Petroleum
Quantity Spilled: 0
Unkonwn Quantity Spilled: True
Units: Gallons
Quantity Recovered: 0
Unkonwn Quantity Recovered: True
Material: GASOLINE
Class Type: GASOLINE
Times Material Entry In File: 21329
CAS Number: Not reported
Last Date: 19940929
DEC Remarks: Not reported
Remark: THEY WAS A LEAK IN THE ROMOTE AREA OF THE FILL PUMP.

J49 **AAMACO STATION** **NY Hist Spills** **S104652091**
NNW **610 BROADWAY** **N/A**
< 1/8 **MANHATTAN, NY**
0.074 mi.
390 ft. **Site 4 of 9 in cluster J**

Relative:
Higher

Actual:
40 ft.

NY Hist Spills:

Region of Spill:	2
Spill Number:	0000928
Investigator:	ROMMEL
Caller Name:	Not reported
Caller Agency:	Not reported
Caller Phone:	Not reported
Notifier Name:	Not reported
Notifier Agency:	Not reported
Notifier Phone:	Not reported
Spill Date/Time:	04/23/2000 02:47
Reported to Dept Date/Time:	04/23/00 03:52
SWIS:	62
Spiller Name:	UNK
Spiller Contact:	UNK
Spiller Phone:	(000) 000-0000
Spiller Address:	UNK
Spiller City,St,Zip:	UNK
Spill Cause:	Traffic Accident
Reported to Dept:	On Land
Water Affected:	Not reported
Spill Source:	05
Spill Notifier:	Fire Department
PBS Number:	Not reported
Cleanup Ceased:	/ /
Cleanup Meets Std:	False
Last Inspection:	/ /
Recommended Penalty:	Penalty Not Recommended
Spiller Cleanup Dt:	/ /
Enforcement Date:	/ /
Invstgn Complete:	/ /
UST Involvement:	False
Spill Class:	Known release with minimal potential for fire or hazard. DEC Response. Willing Responsible Party. Corrective action taken.
Spill Closed Dt:	06/12/00
Corrective Action Plan Submitted:	/ /
Date Region Sent Summary to Central Office:	/ /
Date Spill Entered In Computer Data File:	04/23/00
Date Spill Entered In Computer Data File:	Not reported
Update Date:	06/12/00
Is Updated:	False

Tank:

PBS Number:	Not reported
Tank Number:	Not reported
Tank Size:	Not reported
Test Method:	Not reported
Leak Rate Failed Tank:	Not reported
Gross Leak Rate:	Not reported

Material:

Material Class Type:	Petroleum
Quantity Spilled:	20
Unkonwn Quantity Spilled:	False

AAMACO STATION (Continued) **S104652091**

Units: Gallons
Quantity Recovered: 0
Unkonwn Quantity Recovered: True
Material: GASOLINE
Class Type: GASOLINE
Times Material Entry In File: 21329
CAS Number: Not reported
Last Date: 19940929
DEC Remarks: The spill was due to a cab that started to drive away with the no le. When he yanked the no le, fuel spilled onto the concrete and down into the 1st floor of the garage below. Approx. 12 gallons were spilled. The spill was cleaned up by the Fire Department and Ed Waldron of Tyree.
Remark: 2 SEPERATE SPILLS 10 GAL ON LAND 10 GAL BELOW GRADE IN A GARAGE FIRE DEPT WAS ON SCENE AND DID CLEAN UP

J50 **PARKING GARAGE** **LTANKS** **S105135274**
NNW **610 BROADWAY** **HIST LTANKS** **N/A**
< 1/8 **MANHATTAN, NY** **NY Spills**
0.074 mi.
390 ft. **Site 5 of 9 in cluster J**

Relative:
Higher

Actual:
40 ft.

LTANKS:
Site ID: 164986
Spill No: 0104555
Spill Date: 7/28/2001
Spill Cause: Tank Failure
Spill Source: Commercial/Industrial
Spill Class: Known release with minimal potential for fire or hazard. DEC Response. Willing Responsible Party. Corrective action taken.
Spill Closed Dt: 12/24/2003
Facility Addr2: Not reported
Cleanup Ceased: Not reported
Cleanup Meets Standard: False
SWIS: 3101
Investigator: KMFOLEY
Referred To: Not reported
Reported to Dept: 7/28/2001
CID: 397
Water Affected: Not reported
Spill Notifier: Fire Department
Last Inspection: Not reported
Recommended Penalty: Penalty Not Recommended
UST Involvement: True
Remediation Phase: 0
Date Entered In Computer: 7/28/2001
Spill Record Last Update: 1/20/2004
Spiller Name: UNK
Spiller Company: AMOCO
Spiller Address: 610 BROADWAY
Spiller City,St,Zip: MANHATTAN, NY
Spiller County: 001
Spiller Contact: CALLER
Spiller Phone: Not reported
Spiller Extention: Not reported
DEC Region: 2
DER Facility ID: 139089
DEC Memo: Prior to Sept, 2004 data translation this spill Lead_DEC Field was "K FOLEY" 07/28/00 TIPPLE RESPONDED TO THE SPILL AT AN AMOCO STATION

PARKING GARAGE (Continued) **S105135274**

LOCATED AT 610 BROADWAY THE STATION HAS 4 UST'S BELOW BASEMENT OF PARKING GARAGE. PIPING FROM THE TANKS TO THE PUMPS ABOVE IS SITUATED IN A SERIES OF SOLID CONCRETE PILASTERS ON THE WALL OF EACH LEVEL OF THE PARKING GARAGE. GASOLINE WAS LEAKING OUT OF THE CONCRETE PILASTER IN THE LOWEST LEVEL OF THE PARKING GARAGE. THE ELECTRICITY TO THE PUMPS WAS TURNED OFF IMMEDIATELY, WHILE MONITORING THE LEL, AUTOS WERE REMOVED FROM THE GARAGE. TYREE ED WALDRON (516-790-2189) WAS ON THE SCENE. BIO-SOLVE WAS APPLIED TO THE GAS TO REDUCE THE VOLATLES, AND SPEEDY DRY WAS USED TO SOAK UP ANY FREE PRODUCT. WORK WOULD CONTINUE THROUGH SUNDAY TO FIND THE SOURCE. THE GAS STATION AND PARKING GARAGE WILL REMAIN OUT OF SERVICE UNTIL THE PROBLEM IS SOLVED. 07/30/01 A HOLE IN THE SUPPLY LINE BETWEEN THE TANKS AND THE PUMPS WAS LOCATED IN THE SECOND LEVEL OF THE PARKING GARAGE. REPAIRS ARE SCHEDULED FOR TUESDAY. 12/24/2003-Vought-Spill transferred from Rommel to Vought. Spill closed by Vought due to open spill #0102242 at same location. 12/31/03 Reassigned from Vought to Foley. 1/2/04 Delta closure request from 6/17/03: Leaking pipe section was repaired in August 2001. Tyree dismantles mid-grade suction piping system to isolate the leaking pipe. Pipes were encased in concrete. Tyree isolated the piping with the pinhole leak which was identified between the first and second levels of the garage. Tyree completed hydraulic integrity testing as directed by FDNY and all lines passed. Tyree reconstructed the concrete-filled pipe chase and restored to serivce. (KMF) 1/20/04 Sent NFA to Amoco for 0209761, 0102242, 0104555. (KMF)

Remarks: underground tank undera parking garage failed spilling gasoline. has not been cleaned up yet.

Material:

Site ID:	164986
Operable Unit ID:	841299
Operable Unit:	01
Material ID:	533041
Material Code:	0009
Material Name:	Gasoline
Case No.:	Not reported
Material FA:	Petroleum
Quantity:	0
Units:	Gallons
Recovered:	No
Resource Affected:	Not reported
Oxygenate:	False

Tank Test:

Site ID:	Not reported
Spill Tank Test:	Not reported
Tank Number:	Not reported
Tank Size:	Not reported
Test Method:	Not reported
Leak Rate:	Not reported
Gross Fail:	Not reported
Modified By:	Not reported
Last Modified:	Not reported
Test Method:	Not reported

PARKING GARAGE (Continued) **S105135274**

Site ID:	164987
Spill No:	0209761
Spill Date:	12/23/2002
Spill Cause:	Tank Test Failure
Spill Source:	Gasoline Station
Spill Class:	Known release that creates potential for fire or hazard. DEC Response. Willing Responsible Party. Corrective action taken.
Spill Closed Dt:	11/6/2003
Facility Addr2:	Not reported
Cleanup Ceased:	Not reported
Cleanup Meets Standard:	False
SWIS:	3101
Investigator:	KMFOLEY
Referred To:	Not reported
Reported to Dept:	12/23/2002
CID:	266
Water Affected:	Not reported
Spill Notifier:	Tank Tester
Last Inspection:	Not reported
Recommended Penalty:	Penalty Not Recommended
UST Involvement:	True
Remediation Phase:	0
Date Entered In Computer:	12/23/2002
Spill Record Last Update:	1/20/2004
Spiller Name:	Not reported
Spiller Company:	AMOCO
Spiller Address:	610 BROADWAY
Spiller City,St,Zip:	MANHATTAN, ZZ -
Spiller County:	001
Spiller Contact:	Not reported
Spiller Phone:	Not reported
Spiller Extention:	Not reported
DEC Region:	2
DER Facility ID:	139089
DEC Memo:	Prior to Sept, 2004 data translation this spill Lead_DEC Field was "K FOLEY" 12/24/02 - Standard to-do letter has been sent to owner's representitive. jz 11/6/2003-Vought-File review by Vought: 12/30/02-Tanknology Report-Tanks were isolated and retested. Failure due to 4" coaxial fill adapter which was replaced. All three USTs passed tightness test. "Stage II was not tested". Spill closed by Vought. 12/3/03 Reassigned from Vought to Foley. See spill #s 0104555, 0102242. 1/20/04 Sent NFA to Amoco for 0209761, 0102242, 0104555. (KMF)
Remarks:	CALLER BELIEVES THAT THE FAILURE IS DUE TO A BAD SUCTION LINE ON THE #7E DISPENSER. DISPENSER TAKEN OUT OF SERVICE. SUCTION LINE TO BE UNCOVERED, ISOLATED AND RETESTED.

Material:

Site ID:	164987
Operable Unit ID:	862984
Operable Unit:	01
Material ID:	565766
Material Code:	0009
Material Name:	Gasoline
Case No.:	Not reported
Material FA:	Petroleum
Quantity:	0

PARKING GARAGE (Continued) **S105135274**

Units: Gallons
Recovered: No
Resource Affected: Not reported
Oxygenate: False

Tank Test:
Site ID: 164987
Spill Tank Test: 1527868
Tank Number: 3
Tank Size: 4000
Test Method: 14
Leak Rate: 0
Gross Fail: F
Modified By: Spills
Last Modified: 10/1/2004
Test Method: VacuTest

HIST LTANKS:
Region of Spill: 2
Spill Number: 0104555
Spill Date: 07/28/2001
Spill Time: 14:52
Spill Cause: Tank Failure
Resource Affectd: On Land
Water Affected: Not reported
Spill Source: Other Commercial/Industrial
Spill Class: Known release with minimal potential for fire or hazard. DEC Response. Willing Responsible Party. Corrective action taken.
Spill Closed Dt: / /
Cleanup Ceased: / /
Cleanup Meets Standard: False
Investigator: ROMMEL
Caller Name: Not reported
Caller Agency: Not reported
Caller Phone: Not reported
Caller Extension: Not reported
Notifier Name: Not reported
Notifier Agency: Not reported
Notifier Phone: Not reported
Notifier Extension: Not reported
Reported to Department Date: 07/28/01
Reported to Department Time: 15:09
SWIS: 62
Spiller Contact: CALLER
Spiller Phone: ( ) -
Spiller Extention: Not reported
Spiller Name: UNK
Spiller Address: UNK
Spiller City,St,Zip: UNK
Spiller Cleanup Date: / /
Facility Contact: UNK
Facility Phone: (000) 000-0000
Facility Extention: Not reported
Spill Notifier: Fire Department
PBS Number: Not reported

PARKING GARAGE (Continued) **S105135274**

Last Inspection: / /
Recommended Penalty: Penalty Not Recommended
Enforcement Date: / /
Investigation Complete: / /
UST Involvement: True
Date Region Sent Summary to Central Office: / /
Corrective Action Plan Submitted: / /
Date Spill Entered In Computer Data File: 07/28/01
Time Spill Entered In Computer Data File: Not reported
Spill Record Last Update: 07/31/01
Is Updated: False

Tank:
PBS Number: Not reported
Tank Number: Not reported
Tank Size: Not reported
Test Method: Not reported
Leak Rate Failed Tank: Not reported
Gross Leak Rate: Not reported

Material:
Material Class Type: Petroleum
Quantity Spilled: 0
Unkonwn Quantity Spilled: True
Units: Gallons
Quantity Recovered: 0
Unkonwn Quantity Recovered: False
Material: GASOLINE
Class Type: GASOLINE
Times Material Entry In File: 21329
CAS Number: Not reported
Last Date: 19940929
DEC Remarks: 07/28/00 TIPPLE RESPONDED TO THE SPILL AT AN AMOCO STATION LOCATED AT 610 BROADWAY THE STATION HAS 4 UST S BELOW BASEMENT OF PARKING GARAGE. PIPING FROM THE TANKS TO THE PUMPS ABOVE IS SITUATED IN A SERIES OF SOLID CONCRETE PILASTERS ON THE WALL OFEACH LEVEL OF THE PARKING GARAGE. GASOLINE WAS LEAKING OUT OF THE CONCRETE PILASTER IN THE LOWEST LEVEL OF THE PARKING GARAGE. THE ELECTRICITY TO THE PUMPS WAS TURNED OFF IMMEDIATELY, WHILE MONITORING THE LEL, AUTOS WERE REMOVED FROM THE GARAGE. TYREE ED WALDRON 516-790-2189) WAS ON THE SCENE. BIO-SOLVE WAS APPLIED TO THE GAS TO REDUCE THE VOLATLES, AND SPEEDY DRY WAS USED TO SOAK UP ANY FREE PRODUCT. WORK WOULD CONTINUE THROUGH SUNDAY TO FIND THE SOURCE. THE GAS STATION AND PARKING GARAGEWILL REMAIN OUT OF SERVICE UNTIL THE PROBLEM IS SOLVED. 07/30/01 A HOLE IN THE SUPPLY LINE BETWEEN THE TANKS AND THE PUMPS WAS LOCATED IN THE SECOND LEVEL OF THE PARKING GARAGE. REPAIRS ARE SCHEDULED FOR TUESDAY.
Spill Cause: underground tank undera parking garage failed spilling gasoline. has not been cleaned up yet.

NY Spills:
Site ID: 164985
Facility Addr2: Not reported
Facility ID: 0102242
Spill Number: 0102242
Facility Type: ER
SWIS: 3101
Investigator: KMFOLEY
Referred To: Not reported

PARKING GARAGE (Continued) **S105135274**

Spill Date:	5/29/2001
Reported to Dept:	5/29/2001
CID:	282
Spill Cause:	Equipment Failure
Water Affected:	Not reported
Spill Source:	Gasoline Station
Spill Notifier:	Other
Cleanup Ceased:	Not reported
Cleanup Meets Std:	False
Last Inspection:	Not reported
Recommended Penalty:	Penalty Not Recommended
UST Trust:	True
Spill Class:	Known release with minimal potential for fire or hazard. DEC Response. Willing Responsible Party. Corrective action taken.
Spill Closed Dt:	1/20/2004
Remediation Phase:	0
Date Entered In Computer:	5/29/2001
Spill Record Last Update:	1/20/2004
Spiller Name:	N/
Spiller Company:	AMOCO
Spiller Address:	610 BROADWAY
Spiller City,St,Zip:	MANHATTAN, NY
Spiller Company:	001
Contact Name:	ZELIA KRANICH
Contact Phone:	(914) 765-8172
DEC Region:	2
DER Facility ID:	139089
DEC Memo:	Prior to Sept, 2004 data translation this spill Lead_DEC Field was "K FOLEY" 3/14/03 REASSIGNED FROM ROMMEL TO VOUGHT. 12/24/2003-Vought-See closed spill #0104555 at same location. Spill transferred from Vought to K Foley. 1/2/04 UST closure report reviewed (Delta, 7/23/03). Report summarizes the excavation of four 4000gal fiberglass coated double-walled steel gasoline USTs and associated piping. Service station is above a three-level underground parking garage. USTs were located beneath the concrete floor on the third underground level of the parking garage. The piping extended upwards through the concrete encasement along the interior wall of the garage. Delta submitted a closure request letter for spill #0104555 which summarized maintenance activities performed to repair the failed piping associated with this spill number and passing line test after repairs were made. Tanks were observed to be in good condition. PID readings were generally less than 10ppm with the highest reading at 75ppm. Due to the absence of petroluem-impacted soil, no soil was removed from the site. Four post-ex soil samples were collected from outside the tank excavation vault and did not identify any VOCs above TAGM. Spill #0102242 was called in upon discovery of impacted soil at the location of the off-site former remote fill ports during maintenance work. Four drums of petroleum contaminated soil were generated as a result of the impacted soil discovery. During UST closure, approx 80ft of piping beneath the concrete floor of the third level underground parking garage was removed. Six soil samples were taken from beneath the piping(1.5'). No VOCs were detected above soil cleanup objectives. An additional 30' of piping vertically rose in a concrete encasement along the interior parking garage wall to the remote fill ports and pump islands. Of note, no soil was encountered along the piping and no soil was encountered during removal of the pump islands (above a

PARKING GARAGE (Continued) **S105135274**

parking garage). 1/20/04 Sent NFA to Amoco for 0209761, 0102242, 0104555. (KMF)
Remarks: THEY WAS A LEAK IN THE ROMOTE AREA OF THE FILL PUMP.

Material:
Site ID: 164985
Operable Unit ID: 839080
Operable Unit: 01
Material ID: 534358
Material Code: 0009
Material Name: Gasoline
Case No.: Not reported
Material FA: Petroleum
Quantity: 0
Units: Gallons
Recovered: No
Resource Affected: Not reported
Oxygenate: False

Tank Test:
Site ID: Not reported
Spill Tank Test: Not reported
Tank Number: Not reported
Tank Size: Not reported
Test Method: Not reported
Leak Rate: Not reported
Gross Fail: Not reported
Modified By: Not reported
Last Modified: Not reported
Test Method: Not reported

Site ID: 164984
Facility Addr2: Not reported
Facility ID: 0000928
Spill Number: 0000928
Facility Type: ER
SWIS: 3101
Investigator: JMROMMEL
Referred To: Not reported
Spill Date: 4/23/2000
Reported to Dept: 4/23/2000
CID: 322
Spill Cause: Traffic Accident
Water Affected: Not reported
Spill Source: Gasoline Station
Spill Notifier: Fire Department
Cleanup Ceased: Not reported
Cleanup Meets Std: False
Last Inspection: Not reported
Recommended Penalty: Penalty Not Recommended
UST Trust: False
Spill Class: Known release with minimal potential for fire or hazard. DEC Response. Willing Responsible Party. Corrective action taken.
Spill Closed Dt: 6/12/2000
Remediation Phase: 0
Date Entered In Computer: 4/23/2000

PARKING GARAGE (Continued) **S105135274**

Spill Record Last Update:	1/6/2003
Spiller Name:	UNKNOWN
Spiller Company:	UNKNOWN
Spiller Address:	UNKNOWN
Spiller City,St,Zip:	UNKNOWN, NY
Spiller Company:	999
Contact Name:	Not reported
Contact Phone:	Not reported
DEC Region:	2
DER Facility ID:	139089
DEC Memo:	Prior to Sept, 2004 data translation this spill Lead_DEC Field was "ROMMEL" The spill was due to a cab that started to drive away with the nozzle. When he yanked the nozzle, fuel spilled onto the concrete and down into the 1st floor of the garage below. Approx. 12 gallons were spilled. The spill was cleaned up by the Fire Department and Ed Waldron of Tyree.
Remarks:	2 SEPERATE SPILLS 10 GAL ON LAND & 10 GAL BELOW GRADE IN A GARAGE FIRE DEPT WAS ON SCENE AND DID CLEAN UP

Material:

Site ID:	164984
Operable Unit ID:	822655
Operable Unit:	01
Material ID:	289161
Material Code:	0009
Material Name:	Gasoline
Case No.:	Not reported
Material FA:	Petroleum
Quantity:	20
Units:	Gallons
Recovered:	No
Resource Affected:	Not reported
Oxygenate:	False

Tank Test:

Site ID:	Not reported
Spill Tank Test:	Not reported
Tank Number:	Not reported
Tank Size:	Not reported
Test Method:	Not reported
Leak Rate:	Not reported
Gross Fail:	Not reported
Modified By:	Not reported
Last Modified:	Not reported
Test Method:	Not reported

Click this hyperlink while viewing on your computer to access additional NY_SPILL: detail in the EDR Site Report.

M51 **ST. PATRICK'S RECTORY** **AST** **A100147070**
SSE **263 MULBERRY STREET** **N/A**
< 1/8 **NEW YORK, NY 10012**
0.074 mi.
392 ft. **Site 1 of 6 in cluster M**

Relative:
Lower

Actual:
39 ft.

AST:

Region:	STATE
DEC Region:	2
Site Status:	Administratively Closed
Facility Id:	2-604042
Program Type:	PBS
UTM X:	584855.85765000002
UTM Y:	4508571.3533899998
Expiration Date:	N/A

Affiliation Records:

Site Id:	25928
Affiliation Type:	Owner
Company Name:	ARCHDIOCESE OF NEW YORK
Contact Type:	Not reported
Contact Name:	Not reported
Address1:	1011 FIRST AVENUE
Address2:	Not reported
City:	NEW YORK
State:	NY
Zip Code:	10022
Country Code:	001
Phone:	(212) 371-1000
Phone Ext:	Not reported
Email:	Not reported
Fax Number:	Not reported
Modified By:	CGFREEDM
Date Last Modified:	5/27/2011

Site Id:	25928
Affiliation Type:	Mail Contact
Company Name:	ST. PATRICKS OLD CATHEDRAL
Contact Type:	Not reported
Contact Name:	KEITH G. FENNESSY
Address1:	263 MULBERRY STREET
Address2:	Not reported
City:	NEW YORK
State:	NY
Zip Code:	10012
Country Code:	001
Phone:	(212) 226-8075
Phone Ext:	Not reported
Email:	Not reported
Fax Number:	Not reported
Modified By:	TRANSLAT
Date Last Modified:	3/4/2004

Site Id:	25928
Affiliation Type:	On-Site Operator
Company Name:	ST. PATRICKS RECTORY
Contact Type:	Not reported
Contact Name:	DANNY FOURNIER
Address1:	Not reported
Address2:	Not reported

ST. PATRICK'S RECTORY (Continued) **A100147070**

City:	Not reported
State:	NN
Zip Code:	Not reported
Country Code:	001
Phone:	(212) 226-8075
Phone Ext:	Not reported
Email:	Not reported
Fax Number:	Not reported
Modified By:	TRANSLAT
Date Last Modified:	3/4/2004

Site Id:	25928
Affiliation Type:	Emergency Contact
Company Name:	ARCHDIOCESE OF NEW YORK
Contact Type:	Not reported
Contact Name:	DANNY FOURNIER
Address1:	Not reported
Address2:	Not reported
City:	Not reported
State:	NN
Zip Code:	Not reported
Country Code:	001
Phone:	(917) 525-5612
Phone Ext:	Not reported
Email:	Not reported
Fax Number:	Not reported
Modified By:	TRANSLAT
Date Last Modified:	3/4/2004

Equipment Records:

B00 - Tank External Protection - None
A00 - Tank Internal Protection - None
C00 - Pipe Location - No Piping
F00 - Pipe External Protection - None
H00 - Tank Leak Detection - None
D00 - Pipe Type - No Piping
G00 - Tank Secondary Containment - None
I00 - Overfill - None

Tank Info:

Tank Number:	001
Tank Id:	56460
Tank Location:	1
Tank Type:	Steel/Carbon Steel/Iron
Tank Status:	Administratively Closed
Tank Model:	Not reported
Pipe Model:	Not reported
Install Date:	Not reported
Capacity Gallons:	1500
Tightness Test Method:	NN
Date Test:	Not reported
Next Test Date:	Not reported
Date Tank Closed:	12/01/2003
Register:	True
Modified By:	TRANSLAT
Last Modified:	03/04/2004

ST. PATRICK'S RECTORY (Continued) **A100147070**

Tank Number:	001
Tank Id:	14921
Tank Location:	3
Tank Type:	Steel/Carbon Steel/Iron
Tank Status:	In Service
Tank Model:	Not reported
Pipe Model:	Not reported
Install Date:	01/01/1903
Capacity Gallons:	1500
Tightness Test Method:	NN
Date Test:	Not reported
Next Test Date:	Not reported
Date Tank Closed:	Not reported
Register:	True
Modified By:	TRANSLAT
Last Modified:	03/04/2004

Affiliation Records:

Site Id:	12536
Affiliation Type:	Owner
Company Name:	TRUSTEES OF ST PATRICKS CATHEDRAL
Contact Type:	MANAGING DIRECTOR
Contact Name:	GEORGE BORRERO
Address1:	1011 FIRST AVENUE
Address2:	Not reported
City:	NEW YORK
State:	NY
Zip Code:	10022
Country Code:	001
Phone:	(212) 753-4883
Phone Ext:	Not reported
Email:	Not reported
Fax Number:	Not reported
Modified By:	msbaptis
Date Last Modified:	4/11/2007

Site Id:	12536
Affiliation Type:	Mail Contact
Company Name:	TRUSTEES OF ST. PATRICKS CATHEDRAL
Contact Type:	Not reported
Contact Name:	GEORGE BORRERO
Address1:	1011 FIRST AVENUE
Address2:	17TH FLOOR, ROOM 1740
City:	NEW YORK
State:	NY
Zip Code:	10022
Country Code:	001
Phone:	(212) 753-4883
Phone Ext:	Not reported
Email:	Not reported
Fax Number:	Not reported
Modified By:	TMKOCH
Date Last Modified:	4/23/2007

Site Id:	12536
Affiliation Type:	On-Site Operator
Company Name:	ST. PATRICKS RECTORY

ST. PATRICK'S RECTORY (Continued) **A100147070**

Contact Type:	Not reported
Contact Name:	DOMINIC
Address1:	Not reported
Address2:	Not reported
City:	Not reported
State:	NN
Zip Code:	Not reported
Country Code:	001
Phone:	(212) 226-8075
Phone Ext:	Not reported
Email:	Not reported
Fax Number:	Not reported
Modified By:	TRANSLAT
Date Last Modified:	3/4/2004

Site Id:	12536
Affiliation Type:	Emergency Contact
Company Name:	TRUSTEES OF ST PATRICKS CATHEDRAL
Contact Type:	Not reported
Contact Name:	ROSA JIMENEZ
Address1:	Not reported
Address2:	Not reported
City:	Not reported
State:	NN
Zip Code:	Not reported
Country Code:	001
Phone:	(212) 226-8075
Phone Ext:	Not reported
Email:	Not reported
Fax Number:	Not reported
Modified By:	TRANSLAT
Date Last Modified:	3/4/2004

Equipment Records:

A00 - Tank Internal Protection - None
D10 - Pipe Type - Copper
F00 - Pipe External Protection - None
G00 - Tank Secondary Containment - None
C01 - Pipe Location - Aboveground
H00 - Tank Leak Detection - None
I00 - Overfill - None
B00 - Tank External Protection - None

Tank Info:

Tank Number:	001
Tank Id:	56460
Tank Location:	1
Tank Type:	Steel/Carbon Steel/Iron
Tank Status:	Administratively Closed
Tank Model:	Not reported
Pipe Model:	Not reported
Install Date:	Not reported
Capacity Gallons:	1500
Tightness Test Method:	NN
Date Test:	Not reported
Next Test Date:	Not reported

ST. PATRICK'S RECTORY (Continued) **A100147070**

Date Tank Closed:	12/01/2003
Register:	True
Modified By:	TRANSLAT
Last Modified:	03/04/2004

Tank Number:	001
Tank Id:	14921
Tank Location:	3
Tank Type:	Steel/Carbon Steel/Iron
Tank Status:	In Service
Tank Model:	Not reported
Pipe Model:	Not reported
Install Date:	01/01/1903
Capacity Gallons:	1500
Tightness Test Method:	NN
Date Test:	Not reported
Next Test Date:	Not reported
Date Tank Closed:	Not reported
Register:	True
Modified By:	TRANSLAT
Last Modified:	03/04/2004

M52 **ST PATRICKS RECTORY** **HIST UST** **U001835529**
SSE **263 MULBERRY ST** **N/A**
< 1/8 **NEW YORK, NY 10012**
0.074 mi.
392 ft. **Site 2 of 6 in cluster M**

Relative:
Lower

Actual:
39 ft.

HIST UST:

PBS Number:	2-283681
SPDES Number:	Not reported
Emergency Contact:	KEITH FENNESSY
Emergency Telephone:	(212) 226-8075
Operator:	RICERDO TAVAREZ
Operator Telephone:	(212) 226-8075
Owner Name:	ST PATRICKS OLD CATHEDRAL
Owner Address:	263 MULBERRY ST
Owner City,St,Zip:	NEW YORK, NY 10012
Owner Telephone:	(212) 226-8075
Owner Type:	Not reported
Owner Subtype:	Not reported
Mailing Name:	CASTLE SERVICE CO.
Mailing Address:	500 MAMARONECK AVENUE
Mailing Address 2:	Not reported
Mailing City,St,Zip:	HARRISON, NY 10528-1600
Mailing Contact:	Not reported
Mailing Telephone:	(914) 723-2620
Owner Mark:	First Owner
Facility Status:	1 - Active PBS facility, i.e. total capacity of the PBS tanks is greater than 1,100 gallons, regardless if Subpart 360-14 tanks exist or not at the facility.
Facility Addr2:	263 MULBERRY ST
SWIS ID:	6201
Old PBS Number:	Not reported
Facility Type:	Not reported
Inspected Date:	Not reported
Inspector:	Not reported

ST PATRICKS RECTORY (Continued) **U001835529**

Inspection Result:	Not reported
Federal ID:	Not reported
Certification Flag:	False
Certification Date:	06/30/1992
Expiration Date:	07/14/1997
Renew Flag:	False
Renewal Date:	Not reported
Total Capacity:	1500
FAMT:	True
Facility Screen:	Minor Data Missing
Owner Screen:	Minor Data Missing
Tank Screen:	Minor Data Missing
Dead Letter:	False
CBS Number:	Not reported
Town or City:	NEW YORK CITY
County Code:	62
Town or City:	01
Region:	2

Tank Id:	001
Tank Location:	UNDERGROUND, VAULTED, WITH ACCESS
Tank Status:	In Service
Install Date:	Not reported
Capacity (gals):	1500
Product Stored:	NOS 1,2, OR 4 FUEL OIL
Tank Type:	Steel/carbon steel
Tank Internal:	Not reported
Tank External:	Not reported
Pipe Location:	Not reported
Pipe Type:	STEEL/IRON
Pipe Internal:	Not reported
Pipe External:	Not reported
Second Containment:	None
Leak Detection:	None
Overfill Prot:	Product Level Gauge
Dispenser:	Suction
Date Tested:	Not reported
Next Test Date:	Not reported
Missing Data for Tank:	Minor Data Missing
Date Closed:	Not reported
Test Method:	Not reported
Deleted:	False
Updated:	False
Lat/long:	Not reported

L53 **NY Spills** **S105234983**
SSW **62-66 PRINCE ST** **NY Hist Spills** **N/A**
< 1/8 **MANHATTAN, NY**
0.075 mi.
396 ft. **Site 2 of 8 in cluster L**

Relative:
Lower

Actual:
37 ft.

NY Spills:

Site ID:	153931
Facility Addr2:	Not reported
Facility ID:	0108884
Spill Number:	0108884
Facility Type:	ER
SWIS:	3101

(Continued) **S105234983**

Investigator:	JBVOUGHT
Referred To:	Not reported
Spill Date:	12/6/2001
Reported to Dept:	12/6/2001
CID:	257
Spill Cause:	Unknown
Water Affected:	Not reported
Spill Source:	Gasoline Station
Spill Notifier:	Other
Cleanup Ceased:	Not reported
Cleanup Meets Std:	False
Last Inspection:	Not reported
Recommended Penalty:	Penalty Not Recommended
UST Trust:	False
Spill Class:	Known release that creates potential for fire or hazard. DEC Response. Willing Responsible Party. Corrective action taken.
Spill Closed Dt:	8/19/2002
Remediation Phase:	0
Date Entered In Computer:	12/6/2001
Spill Record Last Update:	8/19/2002
Spiller Name:	Not reported
Spiller Company:	Not reported
Spiller Address:	62-66 PRINCE ST
Spiller City,St,Zip:	MANHATTEN, NY
Spiller Company:	001
Contact Name:	GREG BODNARUK
Contact Phone:	(732) 764-8900
DEC Region:	2
DER Facility ID:	130568
DEC Memo:	Prior to Sept, 2004 data translation this spill Lead_DEC Field was "VOUGHT" 8/19/2002-VOUGHT-Site was former gas station that had 4(550) gasoline and 1 (275) waste oil tank. Spill reported due to SVOC exceedances. Gasoline tanks were abandoned in place and waste oil was removed. On 6/21/2001 Aaron & Wright performs Phase II and discovers SVOC's (analyticals and site plan sent to NYSDEC). Multiple SVOC exceedances causes NYSDEC to request further delineation via 10 soil borings. These additional borings were completed on 5/3 and 5/24, 2002 up to a depth of 30' and at a minimum depth of 15' (analyticals, site plan and disposal manifest also sent to NYDEC). Debris, brick and wood on boring logs indicate source of SVOC's. No BTEX found above TAGM 4046 RSCO's. Borings show minor exceedances in Benzo(a)anthracene, chrysene, benzo(b)fluoranthene, benzo(k)fluoranthene, benzo(a)pyrene, dibenz(a,h)anthracene up to 4ppm. Spill closed by Vought.
Remarks:	CALLER TOOK SOIL SAMPLES FROM PROPERTY WHICH IS A OLD GAS STATION AND RESULTS CAME BACK SHOWING CONTAMINTION

Material:

Site ID:	153931
Operable Unit ID:	846284
Operable Unit:	01
Material ID:	530093
Material Code:	0009
Material Name:	Gasoline
Case No.:	Not reported
Material FA:	Petroleum
Quantity:	0
Units:	Gallons

(Continued) **S105234983**

Recovered: No
Resource Affected: Not reported
Oxygenate: False

Tank Test:
Site ID: Not reported
Spill Tank Test: Not reported
Tank Number: Not reported
Tank Size: Not reported
Test Method: Not reported
Leak Rate: Not reported
Gross Fail: Not reported
Modified By: Not reported
Last Modified: Not reported
Test Method: Not reported

NY Hist Spills:
Region of Spill: 2
Spill Number: 0108884
Investigator: VOUGHT
Caller Name: Not reported
Caller Agency: Not reported
Caller Phone: Not reported
Notifier Name: Not reported
Notifier Agency: Not reported
Notifier Phone: Not reported
Spill Date/Time: 12/06/2001 10:00
Reported to Dept Date/Time: 12/06/01 10:07
SWIS: 62
Spiller Name: Not reported
Spiller Contact: Not reported
Spiller Phone: ( ) -
Spiller Contact: GREG BODNARUK
Spiller Phone: (732) 764-8900
Spiller Address: 62-66 PRINCE ST
Spiller City,St,Zip: MANHATTEN, NY
Spill Cause: Unknown
Reported to Dept: On Land
Water Affected: Not reported
Spill Source: 05
Spill Notifier: Other
PBS Number: Not reported
Cleanup Ceased: / /
Cleanup Meets Std: False
Last Inspection: / /
Recommended Penalty: Penalty Not Recommended
Spiller Cleanup Dt: / /
Enforcement Date: / /
Invstgn Complete: / /
UST Involvement: False
Spill Class: Known release that creates potential for fire or hazard. DEC Response. Willing Responsible Party. Corrective action taken.
Spill Closed Dt: / /
Corrective Action Plan Submitted: / /
Date Region Sent Summary to Central Office: / /

(Continued) **S105234983**

Date Spill Entered In Computer Data File: 12/06/01
Date Spill Entered In Computer Data File: Not reported
Update Date: 12/06/01
Is Updated: False

Tank:
PBS Number: Not reported
Tank Number: Not reported
Tank Size: Not reported
Test Method: Not reported
Leak Rate Failed Tank: Not reported
Gross Leak Rate: Not reported

Material:
Material Class Type: Petroleum
Quantity Spilled: 0
Unkonwn Quantity Spilled: True
Units: Gallons
Quantity Recovered: 0
Unkonwn Quantity Recovered: False
Material: GASOLINE
Class Type: GASOLINE
Times Material Entry In File: 21329
CAS Number: Not reported
Last Date: 19940929
DEC Remarks: Not reported
Remark: CALLER TOOK SOIL SAMPLES FROM PROPERTY WHICH IS A OLD GAS STATION AND RESULTS CAME BACK SHOWING CONTAMINTION

L54 **VACANT AUTO REPAIR SHOP** **NY Spills** **S106004273**
SSW **270 LAFAYETTE ST** **N/A**
< 1/8 **MANHATTAN, NY**
0.075 mi.
396 ft. **Site 3 of 8 in cluster L**

Relative:
Lower

Actual:
37 ft.

NY Spills:
Site ID: 181725
Facility Addr2: Not reported
Facility ID: 0202438
Spill Number: 0202438
Facility Type: ER
SWIS: 3101
Investigator: JCGRATHW
Referred To: Not reported
Spill Date: 6/6/2002
Reported to Dept: 6/6/2002
CID: 365
Spill Cause: Unknown
Water Affected: Not reported
Spill Source: Commercial/Industrial
Spill Notifier: Federal Government
Cleanup Ceased: 6/29/2005
Cleanup Meets Std: False
Last Inspection: Not reported
Recommended Penalty: Penalty Not Recommended
UST Trust: False
Spill Class: Known release with minimal potential for fire or hazard. DEC Response. Willing Responsible Party. Corrective action taken.
Spill Closed Dt: 7/7/2005

VACANT AUTO REPAIR SHOP (Continued) **S106004273**

Remediation Phase: 0
Date Entered In Computer: 6/6/2002
Spill Record Last Update: 7/7/2005
Spiller Name: Not reported
Spiller Company: UNKNOWN
Spiller Address: Not reported
Spiller City,St,Zip: NY
Spiller Company: 999
Contact Name: Not reported
Contact Phone: Not reported
DEC Region: 2
DER Facility ID: 152380
DEC Memo: 6/29/05 - Site visit. New store moving into site location and adjacent building. No signs of petroleum contamination or remnants of the former auto repair shop. Site closed. 6/15/05 - Spill Lead_DEC Field changed to Grathwol. No file available. Prior to Sept, 2004 data translation this spill Lead_DEC Field was "TIPPLE" 06/11/2002 site visit revealed an old gas station that has not been in service for years. There was no obvious surficial oil spill.
Remarks: FIRE DEPT RESPONDED TO THE AUTO STATION FOR UNK REASON - THEY PUT DOWN SPEEDY DRY BUT DID NO FURTHER CLEAN UP - DEP IS RESPONDING - THEIR REF #460318

Material:
Site ID: 181725
Operable Unit ID: 853276
Operable Unit: 01
Material ID: 520294
Material Code: 0015
Material Name: Motor Oil
Case No.: Not reported
Material FA: Petroleum
Quantity: 0
Units: Gallons
Recovered: No
Resource Affected: Not reported
Oxygenate: False

Tank Test:
Site ID: Not reported
Spill Tank Test: Not reported
Tank Number: Not reported
Tank Size: Not reported
Test Method: Not reported
Leak Rate: Not reported
Gross Fail: Not reported
Modified By: Not reported
Last Modified: Not reported
Test Method: Not reported

L55 **AMOCO** **LTANKS** **S100167501**
SSW **62 PRINCE STREET** **HIST LTANKS** **N/A**
< 1/8 **MANHATTAN, NY** **NY Spills**
0.075 mi.
396 ft. **Site 4 of 8 in cluster L**

Relative:
Lower

Actual:
37 ft.

LTANKS:

Site ID:	143437
Spill No:	8709385
Spill Date:	2/3/1988
Spill Cause:	Tank Test Failure
Spill Source:	Gasoline Station
Spill Class:	a3
Spill Closed Dt:	4/28/2004
Facility Addr2:	Not reported
Cleanup Ceased:	Not reported
Cleanup Meets Standard:	False
SWIS:	3101
Investigator:	KMFOLEY
Referred To:	Not reported
Reported to Dept:	2/4/1988
CID:	Not reported
Water Affected:	Not reported
Spill Notifier:	Tank Tester
Last Inspection:	Not reported
Recommended Penalty:	Penalty Not Recommended
UST Involvement:	True
Remediation Phase:	0
Date Entered In Computer:	2/9/1988
Spill Record Last Update:	4/29/2004
Spiller Name:	MIKE REGINA
Spiller Company:	AMOCO
Spiller Address:	62 PRINCE STREET
Spiller City,St,Zip:	NY, NY
Spiller County:	001
Spiller Contact:	Not reported
Spiller Phone:	Not reported
Spiller Extention:	Not reported
DEC Region:	2
DER Facility ID:	307049
DEC Memo:	Prior to Sept, 2004 data translation this spill Lead_DEC Field was "K FOLEY" 12/6/2001 See spill #0108884 contaminated soil samples found. 3/14/03 REASSIGNED FROM SULLVAN TO VOUGHT. 1/8/04 Reassigned from Vought to K Foley. (KMF) 4/28/04 See notes for closed spill #0108884. No BTEX found above TAGM cleanup guidance in 10 soil borings completed. Minor exceedances for PAHs.
Remarks:	EIGHT 550-GAL TANKS DROPPED PRESSURE. ACTION UNKNOWN/ EXCAVATE--ISOLATE--RETEST

Material:

Site ID:	143437
Operable Unit ID:	914645
Operable Unit:	01
Material ID:	464709
Material Code:	0009
Material Name:	Gasoline
Case No.:	Not reported
Material FA:	Petroleum
Quantity:	-1

AMOCO (Continued) **S100167501**

Units: Gallons
Recovered: Yes
Resource Affected: Not reported
Oxygenate: False

Tank Test:
Site ID: 143437
Spill Tank Test: 1533175
Tank Number: Not reported
Tank Size: 0
Test Method: 00
Leak Rate: 0
Gross Fail: Not reported
Modified By: Spills
Last Modified: 10/1/2004
Test Method: Unknown

HIST LTANKS:
Region of Spill: 2
Spill Number: 8709385
Spill Date: 02/03/1988
Spill Time: 12:00
Spill Cause: Tank Test Failure
Resource Affectd: Groundwater
Water Affected: Not reported
Spill Source: Gas Station
Spill Class: a3
Spill Closed Dt: / /
Cleanup Ceased: / /
Cleanup Meets Standard: False
Investigator: SULLIVAN
Caller Name: Not reported
Caller Agency: Not reported
Caller Phone: Not reported
Caller Extension: Not reported
Notifier Name: Not reported
Notifier Agency: Not reported
Notifier Phone: Not reported
Notifier Extension: Not reported
Reported to Department Date: 02/04/88
Reported to Department Time: 08:41
SWIS: 62
Spiller Contact: Not reported
Spiller Phone: Not reported
Spiller Extention: Not reported
Spiller Name: MIKE REGINA
Spiller Address: 62 PRINCE STREET
Spiller City,St,Zip: NY, NY
Spiller Cleanup Date: / /
Facility Contact: Not reported
Facility Phone: (212) 925-6637
Facility Extention: Not reported
Spill Notifier: Tank Tester
PBS Number: 2-452505
Last Inspection: / /

AMOCO (Continued) **S100167501**

Recommended Penalty: Penalty Not Recommended
Enforcement Date: / /
Investigation Complete: / /
UST Involvement: True
Date Region Sent Summary to Central Office: / /
Corrective Action Plan Submitted: / /
Date Spill Entered In Computer Data File: 02/09/88
Time Spill Entered In Computer Data File: Not reported
Spill Record Last Update: 12/06/01
Is Updated: False

Tank:
PBS Number: Not reported
Tank Number: Not reported
Tank Size: 0
Test Method: Not reported
Leak Rate Failed Tank: 0.00
Gross Leak Rate: Not reported

Material:
Material Class Type: Petroleum
Quantity Spilled: -1
Unkonwn Quantity Spilled: False
Units: Gallons
Quantity Recovered: -1
Unkonwn Quantity Recovered: False
Material: GASOLINE
Class Type: GASOLINE
Times Material Entry In File: 21329
CAS Number: Not reported
Last Date: 19940929
DEC Remarks: 12/6/2001 See spill 0108884 contaminated soil samples found.
Spill Cause: EIGHT 550-GAL TANKS DROPPED PRESSURE. ACTION UNKNOWN/ EXCAVATE--ISOLATE--RETEST

NY Spills:
Site ID: 357011
Facility Addr2: Not reported
Facility ID: 0510954
Spill Number: 0510954
Facility Type: ER
SWIS: 3101
Investigator: smsanges
Referred To: Not reported
Spill Date: 12/18/2005
Reported to Dept: 12/19/2005
CID: 444
Spill Cause: Other
Water Affected: Not reported
Spill Source: Institutional, Educational, Gov., Other
Spill Notifier: Other
Cleanup Ceased: Not reported
Cleanup Meets Std: False
Last Inspection: Not reported
Recommended Penalty: Penalty Not Recommended
UST Trust: False
Spill Class: Known release with minimal potential for fire or hazard. DEC Response.
Willing Responsible Party. Corrective action taken.

AMOCO (Continued) **S100167501**

Spill Closed Dt:	6/26/2008
Remediation Phase:	0
Date Entered In Computer:	12/19/2005
Spill Record Last Update:	6/26/2008
Spiller Name:	ANDREW KELLY
Spiller Company:	CONSTRUCTION SITE
Spiller Address:	62 PRINCE STREET
Spiller City,St,Zip:	MANHATTEN, NY
Spiller Company:	001
Contact Name:	ANDREW KELLY
Contact Phone:	(718) 595-4761
DEC Region:	2
DER Facility ID:	307049
DEC Memo:	Left 2 messages for Andrew Kelly of DEP - No additional information. Site was a gas station (Spill #0108884 Closed by Vought) This was a surface spill - cleaned and closed.
Remarks:	NO INFO FURTHER INVESTIGATION

Material:

Site ID:	357011
Operable Unit ID:	1114299
Operable Unit:	01
Material ID:	2104378
Material Code:	0003
Material Name:	#6 Fuel Oil
Case No.:	Not reported
Material FA:	Petroleum
Quantity:	0
Units:	Gallons
Recovered:	No
Resource Affected:	Not reported
Oxygenate:	False

Tank Test:

Site ID:	Not reported
Spill Tank Test:	Not reported
Tank Number:	Not reported
Tank Size:	Not reported
Test Method:	Not reported
Leak Rate:	Not reported
Gross Fail:	Not reported
Modified By:	Not reported
Last Modified:	Not reported
Test Method:	Not reported

L56 **REGINA AUTO SERVICE STATION** **UST** **U001840145**
SSW **62 PRINCE STREET** **HIST UST** **N/A**
< 1/8 **NEW YORK, NY 10012**
0.075 mi.
398 ft. **Site 5 of 8 in cluster L**

Relative:
Lower

Actual:
37 ft.

UST:

Facility Id:	2-452505
Region:	STATE
DEC Region:	2
Site Status:	Unregulated
Program Type:	PBS

REGINA AUTO SERVICE STATION (Continued) **U001840145**

Expiration Date: N/A
UTM X: 584866.49927999999
UTM Y: 4508527.1786200004

Affiliation Records:
Site Id: 19774
Affiliation Type: Owner
Company Name: L.B. MANAGEMENT COMPANY
Contact Type: Not reported
Contact Name: Not reported
Address1: 51 LEXINGTON AVENUE
Address2: Not reported
City: NEW YORK
State: NY
Zip Code: 10010
Country Code: 001
Phone: (212) 683-6342
Phone Ext: Not reported
Email: Not reported
Fax Number: Not reported
Modified By: TRANSLAT
Date Last Modified: 3/4/2004

Site Id: 19774
Affiliation Type: Mail Contact
Company Name: L.B. MANAGEMENT COMPANY
Contact Type: Not reported
Contact Name: Not reported
Address1: 51 LEXINGTON AVENUE
Address2: Not reported
City: NEW YORK
State: NY
Zip Code: 10010
Country Code: 001
Phone: (212) 683-6342
Phone Ext: Not reported
Email: Not reported
Fax Number: Not reported
Modified By: TRANSLAT
Date Last Modified: 3/4/2004

Site Id: 19774
Affiliation Type: On-Site Operator
Company Name: REGINA AUTO SERVICE STATION
Contact Type: Not reported
Contact Name: 62 PRINCE AUTO CORP.
Address1: Not reported
Address2: Not reported
City: Not reported
State: NN
Zip Code: Not reported
Country Code: 001
Phone: (212) 683-6342
Phone Ext: Not reported
Email: Not reported
Fax Number: Not reported
Modified By: TRANSLAT
Date Last Modified: 3/4/2004

REGINA AUTO SERVICE STATION (Continued) **U001840145**

Site Id:	19774
Affiliation Type:	Emergency Contact
Company Name:	L.B. MANAGEMENT COMPANY
Contact Type:	Not reported
Contact Name:	MICHAEL REGINA
Address1:	Not reported
Address2:	Not reported
City:	Not reported
State:	NN
Zip Code:	Not reported
Country Code:	001
Phone:	(212) 925-6637
Phone Ext:	Not reported
Email:	Not reported
Fax Number:	Not reported
Modified By:	TRANSLAT
Date Last Modified:	3/4/2004

Equipment Records:

I00 - Overfill - None
A00 - Tank Internal Protection - None
D01 - Pipe Type - Steel/Carbon Steel/Iron
J02 - Dispenser - Suction
C00 - Pipe Location - No Piping
F00 - Pipe External Protection - None
C00 - Pipe Location - No Piping
F00 - Pipe External Protection - None
A00 - Tank Internal Protection - None
D01 - Pipe Type - Steel/Carbon Steel/Iron
J02 - Dispenser - Suction
I00 - Overfill - None
H99 - Tank Leak Detection - Other
I00 - Overfill - None
G07 - Tank Secondary Containment - Excavation/Trench Liner System
G07 - Tank Secondary Containment - Excavation/Trench Liner System
A00 - Tank Internal Protection - None
D01 - Pipe Type - Steel/Carbon Steel/Iron
J02 - Dispenser - Suction
H99 - Tank Leak Detection - Other
C00 - Pipe Location - No Piping
F00 - Pipe External Protection - None
H99 - Tank Leak Detection - Other
H99 - Tank Leak Detection - Other
A00 - Tank Internal Protection - None
D01 - Pipe Type - Steel/Carbon Steel/Iron
J02 - Dispenser - Suction
C00 - Pipe Location - No Piping
F00 - Pipe External Protection - None
G07 - Tank Secondary Containment - Excavation/Trench Liner System
I00 - Overfill - None
G07 - Tank Secondary Containment - Excavation/Trench Liner System
B00 - Tank External Protection - None
B00 - Tank External Protection - None
B00 - Tank External Protection - None
B00 - Tank External Protection - None

Tank Info:

REGINA AUTO SERVICE STATION (Continued) **U001840145**

Site ID:	19774
Tank Number:	001
Tank ID:	35480
Tank Status:	Closed - Removed
Tank Model:	Not reported
Pipe Model:	Not reported
Install Date:	09/01/1948
Capacity Gallons:	550
Tightness Test Method:	NN
Next Test Date:	Not reported
Date Tank Closed:	11/01/1994
Tank Location:	5
Tank Type:	Steel/carbon steel
Date Test:	Not reported
Register:	True
Modified By:	TRANSLAT
Last Modified:	03/04/2004
Site ID:	19774
Tank Number:	002
Tank ID:	35481
Tank Status:	Closed - Removed
Tank Model:	Not reported
Pipe Model:	Not reported
Install Date:	09/01/1948
Capacity Gallons:	550
Tightness Test Method:	NN
Next Test Date:	Not reported
Date Tank Closed:	11/01/1994
Tank Location:	5
Tank Type:	Steel/carbon steel
Date Test:	Not reported
Register:	True
Modified By:	TRANSLAT
Last Modified:	03/04/2004
Site ID:	19774
Tank Number:	003
Tank ID:	35482
Tank Status:	Closed - Removed
Tank Model:	Not reported
Pipe Model:	Not reported
Install Date:	09/01/1948
Capacity Gallons:	550
Tightness Test Method:	NN
Next Test Date:	Not reported
Date Tank Closed:	11/01/1994
Tank Location:	5
Tank Type:	Steel/carbon steel
Date Test:	Not reported
Register:	True
Modified By:	TRANSLAT
Last Modified:	03/04/2004

REGINA AUTO SERVICE STATION (Continued) **U001840145**

Site ID: 19774

Tank Number: 004
Tank ID: 35483
Tank Status: Closed - Removed
Tank Model: Not reported
Pipe Model: Not reported
Install Date: 09/01/1948
Capacity Gallons: 550
Tightness Test Method: NN
Next Test Date: Not reported
Date Tank Closed: 11/01/1994
Tank Location: 5
Tank Type: Steel/carbon steel
Date Test: Not reported
Register: True
Modified By: TRANSLAT
Last Modified: 03/04/2004

HIST UST:
PBS Number: 2-452505
SPDES Number: Not reported
Emergency Contact: MICHAEL REGINA
Emergency Telephone: (212) 925-6637
Operator: 62 PRINCE AUTO CORP.
Operator Telephone: (212) 683-6342
Owner Name: L.B. MANAGEMENT COMPANY
Owner Address: 51 LEXINGTON AVENUE
Owner City,St,Zip: NEW YORK, NY 10010
Owner Telephone: (212) 683-6342
Owner Type: Not reported
Owner Subtype: Not reported
Mailing Name: L.B. MANAGEMENT COMPANY
Mailing Address: 51 LEXINGTON AVENUE
Mailing Address 2: Not reported
Mailing City,St,Zip: NEW YORK, NY 10010
Mailing Contact: Not reported
Mailing Telephone: (212) 683-6342
Owner Mark: First Owner
Facility Status: 2 - Unregulated by PBS (the total capacity is less than 1,101 gallons) and Subpart 360-14.
Facility Addr2: 62 PRINCE STREET
SWIS ID: 6201
Old PBS Number: Not reported
Facility Type: Not reported
Inspected Date: Not reported
Inspector: Not reported
Inspection Result: Not reported
Federal ID: Not reported
Certification Flag: False
Certification Date: 07/08/1993
Expiration Date: 08/23/1998
Renew Flag: False
Renewal Date: Not reported
Total Capacity: 0
FAMT: True
Facility Screen: Minor Data Missing

REGINA AUTO SERVICE STATION (Continued) **U001840145**

Owner Screen:	Minor Data Missing
Tank Screen:	0
Dead Letter:	False
CBS Number:	Not reported
Town or City:	NEW YORK CITY
County Code:	62
Town or City:	01
Region:	2

Tank Id:	001
Tank Location:	UNDERGROUND
Tank Status:	Closed-Removed
Install Date:	19480901
Capacity (gals):	550
Product Stored:	UNLEADED GASOLINE
Tank Type:	Steel/carbon steel
Tank Internal:	Not reported
Tank External:	Not reported
Pipe Location:	Not reported
Pipe Type:	STEEL/IRON
Pipe Internal:	Not reported
Pipe External:	Not reported
Second Containment:	Vault (w/o access)
Leak Detection:	Other
Overfill Prot:	Not reported
Dispenser:	Suction
Date Tested:	Not reported
Next Test Date:	Not reported
Missing Data for Tank:	Minor Data Missing
Date Closed:	11/01/1994
Test Method:	Not reported
Deleted:	False
Updated:	True
Lat/long:	Not reported

Tank Id:	002
Tank Location:	UNDERGROUND
Tank Status:	Closed-Removed
Install Date:	19480901
Capacity (gals):	550
Product Stored:	UNLEADED GASOLINE
Tank Type:	Steel/carbon steel
Tank Internal:	Not reported
Tank External:	Not reported
Pipe Location:	Not reported
Pipe Type:	STEEL/IRON
Pipe Internal:	Not reported
Pipe External:	Not reported
Second Containment:	Vault (w/o access)
Leak Detection:	Other
Overfill Prot:	Not reported
Dispenser:	Suction
Date Tested:	Not reported
Next Test Date:	Not reported
Missing Data for Tank:	Minor Data Missing
Date Closed:	11/01/1994

REGINA AUTO SERVICE STATION (Continued) **U001840145**

Test Method:	Not reported
Deleted:	False
Updated:	True
Lat/long:	Not reported

Tank Id:	003
Tank Location:	UNDERGROUND
Tank Status:	Closed-Removed
Install Date:	19480901
Capacity (gals):	550
Product Stored:	UNLEADED GASOLINE
Tank Type:	Steel/carbon steel
Tank Internal:	Not reported
Tank External:	Not reported
Pipe Location:	Not reported
Pipe Type:	STEEL/IRON
Pipe Internal:	Not reported
Pipe External:	Not reported
Second Containment:	Vault (w/o access)
Leak Detection:	Other
Overfill Prot:	Not reported
Dispenser:	Suction
Date Tested:	Not reported
Next Test Date:	Not reported
Missing Data for Tank:	Minor Data Missing
Date Closed:	11/01/1994
Test Method:	Not reported
Deleted:	False
Updated:	True
Lat/long:	Not reported

Tank Id:	004
Tank Location:	UNDERGROUND
Tank Status:	Closed-Removed
Install Date:	19480901
Capacity (gals):	550
Product Stored:	UNLEADED GASOLINE
Tank Type:	Steel/carbon steel
Tank Internal:	Not reported
Tank External:	Not reported
Pipe Location:	Not reported
Pipe Type:	STEEL/IRON
Pipe Internal:	Not reported
Pipe External:	Not reported
Second Containment:	Vault (w/o access)
Leak Detection:	Other
Overfill Prot:	Not reported
Dispenser:	Suction
Date Tested:	Not reported
Next Test Date:	Not reported
Missing Data for Tank:	Minor Data Missing
Date Closed:	11/01/1994
Test Method:	Not reported
Deleted:	False
Updated:	True

REGINA AUTO SERVICE STATION (Continued) **U001840145**

Lat/long: Not reported

J57 **TRIBECA GAS INC** **RCRA-NonGen** **1000556247**
NNW **610 BROADWAY** **FINDS** **NYD986988061**
< 1/8 **NEW YORK, NY 10012** **MANIFEST**
0.076 mi.
399 ft. **Site 6 of 9 in cluster J**

Relative:
Higher

Actual:
40 ft.

RCRA-NonGen:

Date form received by agency:	01/01/2007
Facility name:	TRIBECA GAS INC
Facility address:	610 BROADWAY NEW YORK, NY 100122601
EPA ID:	NYD986988061
Mailing address:	BROADWAY NEW YORK, NY 10012
Contact:	Not reported
Contact address:	BROADWAY NEW YORK, NY 10012
Contact country:	US
Contact telephone:	Not reported
Contact email:	Not reported
EPA Region:	02
Classification:	Non-Generator
Description:	Handler: Non-Generators do not presently generate hazardous waste

Owner/Operator Summary:

Owner/operator name:	S & E ENTERPRISES
Owner/operator address:	6273 WOODHAVEN REGO PARK, NY 99999
Owner/operator country:	US
Owner/operator telephone:	(718) 478-6400
Legal status:	Private
Owner/Operator Type:	Owner
Owner/Op start date:	Not reported
Owner/Op end date:	Not reported

Owner/operator name:	S & E ENTERPRISES
Owner/operator address:	6273 WOODHAVEN REGO PARK, NY 99999
Owner/operator country:	US
Owner/operator telephone:	(718) 478-6400
Legal status:	Private
Owner/Operator Type:	Operator
Owner/Op start date:	Not reported
Owner/Op end date:	Not reported

Handler Activities Summary:

U.S. importer of hazardous waste:	No
Mixed waste (haz. and radioactive):	No
Recycler of hazardous waste:	No
Transporter of hazardous waste:	No
Treater, storer or disposer of HW:	No
Underground injection activity:	No
On-site burner exemption:	No
Furnace exemption:	No
Used oil fuel burner:	No

TRIBECA GAS INC (Continued) **1000556247**

Used oil processor: No
User oil refiner: No
Used oil fuel marketer to burner: No
Used oil Specification marketer: No
Used oil transfer facility: No
Used oil transporter: No

Historical Generators:
Date form received by agency: 01/01/2006
Facility name: TRIBECA GAS INC
Classification: Not a generator, verified

Date form received by agency: 07/08/1999
Facility name: TRIBECA GAS INC
Classification: Not a generator, verified

Date form received by agency: 12/13/1991
Facility name: TRIBECA GAS INC
Classification: Small Quantity Generator

Violation Status: No violations found

FINDS:

Registry ID: 110004483700

Environmental Interest/Information System
RCRAInfo is a national information system that supports the Resource Conservation and Recovery Act (RCRA) program through the tracking of events and activities related to facilities that generate, transport, and treat, store, or dispose of hazardous waste. RCRAInfo allows RCRA program staff to track the notification, permit, compliance, and corrective action activities required under RCRA.

FIS (New York - Facility Information System) is New York's Department of Environmental Conservation (DEC) information system for tracking environmental facility information found across the State.

NY MANIFEST:
EPA ID: NYD986988061
Country: USA
Mailing Name: ARIBELA & GAS
Mailing Contact: TOM SQUIRES
Mailing Address: 610 BROADWAY
Mailing Address 2: Not reported
Mailing City: NEW YORK
Mailing State: NY
Mailing Zip: 10016
Mailing Zip4: Not reported
Mailing Country: USA
Mailing Phone: 000-000-0000

Document ID: Not reported
Manifest Status: Not reported
Trans1 State ID: MAD039322250

TRIBECA GAS INC (Continued) **1000556247**

Trans2 State ID:	OHD009865825
Generator Ship Date:	2008-11-21
Trans1 Recv Date:	2008-11-21
Trans2 Recv Date:	2008-11-29
TSD Site Recv Date:	2008-12-03
Part A Recv Date:	Not reported
Part B Recv Date:	Not reported
Generator EPA ID:	NYD986988061
Trans1 EPA ID:	Not reported
Trans2 EPA ID:	Not reported
TSDF ID:	OHD000816629
Waste Code:	Not reported
Quantity:	30.0
Units:	P - Pounds
Number of Containers:	1.0
Container Type:	DF - Fiberboard or plastic drums (glass)
Handling Method:	B Incineration, heat recovery, burning.
Specific Gravity:	1.0
Year:	2008
Manifest Tracking Num:	002271671FLE
Import Ind:	N
Export Ind:	N
Discr Quantity Ind:	N
Discr Type Ind:	N
Discr Residue Ind:	N
Discr Partial Reject Ind:	N
Discr Full Reject Ind:	N
Manifest Ref Num:	Not reported
Alt Fac RCRA Id:	Not reported
Alt Fac Sign Date:	Not reported
Mgmt Method Type Code:	H141

Document ID:	Not reported
Manifest Status:	Not reported
Trans1 State ID:	MAD039322250
Trans2 State ID:	OHD009865825
Generator Ship Date:	2008-11-21
Trans1 Recv Date:	2008-11-21
Trans2 Recv Date:	2008-11-24
TSD Site Recv Date:	2008-12-08
Part A Recv Date:	Not reported
Part B Recv Date:	Not reported
Generator EPA ID:	NYD986988061
Trans1 EPA ID:	Not reported
Trans2 EPA ID:	Not reported
TSDF ID:	ARD069748192
Waste Code:	Not reported
Quantity:	1250.0
Units:	P - Pounds
Number of Containers:	7.0
Container Type:	DF - Fiberboard or plastic drums (glass)
Handling Method:	B Incineration, heat recovery, burning.
Specific Gravity:	1.0
Year:	2008
Manifest Tracking Num:	002271668FLE
Import Ind:	N

TRIBECA GAS INC (Continued) **1000556247**

Export Ind:	N
Discr Quantity Ind:	N
Discr Type Ind:	N
Discr Residue Ind:	N
Discr Partial Reject Ind:	N
Discr Full Reject Ind:	N
Manifest Ref Num:	Not reported
Alt Fac RCRA Id:	Not reported
Alt Fac Sign Date:	Not reported
Mgmt Method Type Code:	H040

Document ID:	NJA1489476
Manifest Status:	Completed copy
Trans1 State ID:	MK8837
Trans2 State ID:	NJDEPS727
Generator Ship Date:	930111
Trans1 Recv Date:	930111
Trans2 Recv Date:	Not reported
TSD Site Recv Date:	930111
Part A Recv Date:	Not reported
Part B Recv Date:	930127
Generator EPA ID:	NYD986988061
Trans1 EPA ID:	NYD006801245
Trans2 EPA ID:	NJD986609949
TSDF ID:	NJD991291105
Waste Code:	D001 - NON-LISTED IGNITABLE WASTES
Quantity:	00275
Units:	G - Gallons (liquids only)* (8.3 pounds)
Number of Containers:	005
Container Type:	DM - Metal drums, barrels
Handling Method:	B Incineration, heat recovery, burning.
Specific Gravity:	100
Year:	93

J58 **AMOCO SERVICE STATION #13410** **UST** **U003107147**
NNW **610 BROADWAY** **HIST UST** **N/A**
< 1/8 **NEW YORK, NY 10012**
0.076 mi.
399 ft. **Site 7 of 9 in cluster J**

Relative:
Higher

Actual:
40 ft.

UST:

Facility Id:	2-204358
Region:	STATE
DEC Region:	2
Site Status:	Unregulated
Program Type:	PBS
Expiration Date:	N/A
UTM X:	584778.32481999998
UTM Y:	4508792.2823099997

Affiliation Records:

Site Id:	7098
Affiliation Type:	Owner
Company Name:	BP PRODUCTS NORTH AMERICA INC
Contact Type:	Not reported
Contact Name:	Not reported
Address1:	4 CENTERPOINT DRIVE

AMOCO SERVICE STATION #13410 (Continued) **U003107147**

Address2:	Not reported
City:	LA PALMA
State:	CA
Zip Code:	90623-1066
Country Code:	001
Phone:	(410) 551-6074
Phone Ext:	Not reported
Email:	Not reported
Fax Number:	Not reported
Modified By:	TRANSLAT
Date Last Modified:	3/4/2004

Site Id:	7098
Affiliation Type:	Mail Contact
Company Name:	BP PRODUCTS NORTH AMERICA INC.
Contact Type:	Not reported
Contact Name:	PAULA SKRYJA
Address1:	7645 FAIRBANKS COURT
Address2:	Not reported
City:	HANOVER
State:	MD
Zip Code:	21076
Country Code:	001
Phone:	(410) 551-6074
Phone Ext:	Not reported
Email:	Not reported
Fax Number:	Not reported
Modified By:	NRLOMBAR
Date Last Modified:	6/30/2005

Site Id:	7098
Affiliation Type:	On-Site Operator
Company Name:	AMOCO SERVICE STATION #13410
Contact Type:	Not reported
Contact Name:	JOE CHOI
Address1:	Not reported
Address2:	Not reported
City:	Not reported
State:	NN
Zip Code:	Not reported
Country Code:	001
Phone:	(212) 473-5924
Phone Ext:	Not reported
Email:	Not reported
Fax Number:	Not reported
Modified By:	TRANSLAT
Date Last Modified:	3/4/2004

Site Id:	7098
Affiliation Type:	Emergency Contact
Company Name:	BP PRODUCTS NORTH AMERICA INC
Contact Type:	Not reported
Contact Name:	BP AMOCO
Address1:	Not reported
Address2:	Not reported
City:	Not reported
State:	NN

AMOCO SERVICE STATION #13410 (Continued) **U003107147**

Zip Code:	Not reported
Country Code:	001
Phone:	(800) 272-4357
Phone Ext:	Not reported
Email:	Not reported
Fax Number:	Not reported
Modified By:	TRANSLAT
Date Last Modified:	3/4/2004

Equipment Records:

C00 - Pipe Location - No Piping
F00 - Pipe External Protection - None
I04 - Overfill - Product Level Gauge (A/G)
C00 - Pipe Location - No Piping
F00 - Pipe External Protection - None
I04 - Overfill - Product Level Gauge (A/G)
H00 - Tank Leak Detection - None
H00 - Tank Leak Detection - None
K01 - Spill Prevention - Catch Basin
A00 - Tank Internal Protection - None
D01 - Pipe Type - Steel/Carbon Steel/Iron
J02 - Dispenser - Suction
A00 - Tank Internal Protection - None
D01 - Pipe Type - Steel/Carbon Steel/Iron
J02 - Dispenser - Suction
A00 - Tank Internal Protection - None
D02 - Pipe Type - Galvanized Steel
J01 - Dispenser - Submersible
C03 - Pipe Location - Aboveground/Underground Combination
B02 - Tank External Protection - Original Sacrificial Anode
B04 - Tank External Protection - Fiberglass
A00 - Tank Internal Protection - None
D01 - Pipe Type - Steel/Carbon Steel/Iron
J02 - Dispenser - Suction
G00 - Tank Secondary Containment - None
G00 - Tank Secondary Containment - None
C00 - Pipe Location - No Piping
F00 - Pipe External Protection - None
I04 - Overfill - Product Level Gauge (A/G)
H00 - Tank Leak Detection - None
A00 - Tank Internal Protection - None
D01 - Pipe Type - Steel/Carbon Steel/Iron
J02 - Dispenser - Suction
C00 - Pipe Location - No Piping
F00 - Pipe External Protection - None
I04 - Overfill - Product Level Gauge (A/G)
G00 - Tank Secondary Containment - None
F02 - Pipe External Protection - Original Sacrificial Anode
H01 - Tank Leak Detection - Interstitial - Electronic Monitoring
I02 - Overfill - High Level Alarm
A00 - Tank Internal Protection - None
D02 - Pipe Type - Galvanized Steel
J01 - Dispenser - Submersible
A00 - Tank Internal Protection - None
D01 - Pipe Type - Steel/Carbon Steel/Iron
J02 - Dispenser - Suction
A00 - Tank Internal Protection - None

AMOCO SERVICE STATION #13410 (Continued) **U003107147**

D01 - Pipe Type - Steel/Carbon Steel/Iron
J02 - Dispenser - Suction
A00 - Tank Internal Protection - None
D02 - Pipe Type - Galvanized Steel
J01 - Dispenser - Submersible
A00 - Tank Internal Protection - None
D01 - Pipe Type - Steel/Carbon Steel/Iron
J02 - Dispenser - Suction
K01 - Spill Prevention - Catch Basin
H00 - Tank Leak Detection - None
A00 - Tank Internal Protection - None
D02 - Pipe Type - Galvanized Steel
J01 - Dispenser - Submersible
C03 - Pipe Location - Aboveground/Underground Combination
H00 - Tank Leak Detection - None
H00 - Tank Leak Detection - None
C03 - Pipe Location - Aboveground/Underground Combination
H00 - Tank Leak Detection - None
C03 - Pipe Location - Aboveground/Underground Combination
G00 - Tank Secondary Containment - None
G00 - Tank Secondary Containment - None
G00 - Tank Secondary Containment - None
G00 - Tank Secondary Containment - None
C00 - Pipe Location - No Piping
F00 - Pipe External Protection - None
I04 - Overfill - Product Level Gauge (A/G)
C00 - Pipe Location - No Piping
F00 - Pipe External Protection - None
I04 - Overfill - Product Level Gauge (A/G)
K01 - Spill Prevention - Catch Basin
C00 - Pipe Location - No Piping
F00 - Pipe External Protection - None
I04 - Overfill - Product Level Gauge (A/G)
K01 - Spill Prevention - Catch Basin
F02 - Pipe External Protection - Original Sacrificial Anode
H01 - Tank Leak Detection - Interstitial - Electronic Monitoring
I02 - Overfill - High Level Alarm
F02 - Pipe External Protection - Original Sacrificial Anode
H01 - Tank Leak Detection - Interstitial - Electronic Monitoring
I02 - Overfill - High Level Alarm
F02 - Pipe External Protection - Original Sacrificial Anode
H01 - Tank Leak Detection - Interstitial - Electronic Monitoring
I02 - Overfill - High Level Alarm
G00 - Tank Secondary Containment - None
G00 - Tank Secondary Containment - None
G00 - Tank Secondary Containment - None
G00 - Tank Secondary Containment - None
G00 - Tank Secondary Containment - None
H00 - Tank Leak Detection - None
H00 - Tank Leak Detection - None
H00 - Tank Leak Detection - None
H00 - Tank Leak Detection - None
H00 - Tank Leak Detection - None
A00 - Tank Internal Protection - None
D01 - Pipe Type - Steel/Carbon Steel/Iron
J02 - Dispenser - Suction
A00 - Tank Internal Protection - None

AMOCO SERVICE STATION #13410 (Continued) **U003107147**

D01 - Pipe Type - Steel/Carbon Steel/Iron
J02 - Dispenser - Suction
A00 - Tank Internal Protection - None
D01 - Pipe Type - Steel/Carbon Steel/Iron
J02 - Dispenser - Suction
A00 - Tank Internal Protection - None
D01 - Pipe Type - Steel/Carbon Steel/Iron
J02 - Dispenser - Suction
A00 - Tank Internal Protection - None
D01 - Pipe Type - Steel/Carbon Steel/Iron
J02 - Dispenser - Suction
B02 - Tank External Protection - Original Sacrificial Anode
B04 - Tank External Protection - Fiberglass
B02 - Tank External Protection - Original Sacrificial Anode
B04 - Tank External Protection - Fiberglass
B02 - Tank External Protection - Original Sacrificial Anode
B04 - Tank External Protection - Fiberglass
C00 - Pipe Location - No Piping
F00 - Pipe External Protection - None
I04 - Overfill - Product Level Gauge (A/G)
C00 - Pipe Location - No Piping
F00 - Pipe External Protection - None
I04 - Overfill - Product Level Gauge (A/G)
C00 - Pipe Location - No Piping
F00 - Pipe External Protection - None
I04 - Overfill - Product Level Gauge (A/G)
C00 - Pipe Location - No Piping
F00 - Pipe External Protection - None
I04 - Overfill - Product Level Gauge (A/G)
C00 - Pipe Location - No Piping
F00 - Pipe External Protection - None
I04 - Overfill - Product Level Gauge (A/G)
B00 - Tank External Protection - None
B00 - Tank External Protection - None
G04 - Tank Secondary Containment - Double-Walled (Underground)
B00 - Tank External Protection - None
B00 - Tank External Protection - None
G04 - Tank Secondary Containment - Double-Walled (Underground)
B00 - Tank External Protection - None
B00 - Tank External Protection - None
G04 - Tank Secondary Containment - Double-Walled (Underground)
B00 - Tank External Protection - None
G04 - Tank Secondary Containment - Double-Walled (Underground)
B00 - Tank External Protection - None
B00 - Tank External Protection - None
B00 - Tank External Protection - None
B00 - Tank External Protection - None
B00 - Tank External Protection - None

Tank Info:

Site ID:	7098
Tank Number:	001
Tank ID:	16992
Tank Status:	Closed - Removed
Tank Model:	Not reported
Pipe Model:	Not reported
Install Date:	Not reported

AMOCO SERVICE STATION #13410 (Continued) **U003107147**

Capacity Gallons:	550
Tightness Test Method:	NN
Next Test Date:	Not reported
Date Tank Closed:	10/01/1992
Tank Location:	5
Tank Type:	Steel/carbon steel
Date Test:	Not reported
Register:	True
Modified By:	TRANSLAT
Last Modified:	03/04/2004
Site ID:	7098
Tank Number:	002
Tank ID:	16993
Tank Status:	Closed - Removed
Tank Model:	Not reported
Pipe Model:	Not reported
Install Date:	Not reported
Capacity Gallons:	550
Tightness Test Method:	NN
Next Test Date:	Not reported
Date Tank Closed:	10/01/1992
Tank Location:	5
Tank Type:	Steel/carbon steel
Date Test:	Not reported
Register:	True
Modified By:	TRANSLAT
Last Modified:	03/04/2004
Site ID:	7098
Tank Number:	003
Tank ID:	16994
Tank Status:	Closed - Removed
Tank Model:	Not reported
Pipe Model:	Not reported
Install Date:	Not reported
Capacity Gallons:	550
Tightness Test Method:	NN
Next Test Date:	Not reported
Date Tank Closed:	10/01/1992
Tank Location:	5
Tank Type:	Steel/carbon steel
Date Test:	Not reported
Register:	True
Modified By:	TRANSLAT
Last Modified:	03/04/2004
Site ID:	7098
Tank Number:	004
Tank ID:	16995
Tank Status:	Closed - Removed
Tank Model:	Not reported
Pipe Model:	Not reported
Install Date:	Not reported

AMOCO SERVICE STATION #13410 (Continued) **U003107147**

Capacity Gallons:	550
Tightness Test Method:	NN
Next Test Date:	Not reported
Date Tank Closed:	10/01/1992
Tank Location:	5
Tank Type:	Steel/carbon steel
Date Test:	Not reported
Register:	True
Modified By:	TRANSLAT
Last Modified:	03/04/2004
Site ID:	7098
Tank Number:	005
Tank ID:	16996
Tank Status:	Closed - Removed
Tank Model:	Not reported
Pipe Model:	Not reported
Install Date:	Not reported
Capacity Gallons:	550
Tightness Test Method:	NN
Next Test Date:	Not reported
Date Tank Closed:	10/01/1992
Tank Location:	5
Tank Type:	Steel/carbon steel
Date Test:	Not reported
Register:	True
Modified By:	TRANSLAT
Last Modified:	03/04/2004
Site ID:	7098
Tank Number:	006
Tank ID:	16997
Tank Status:	Closed - Removed
Tank Model:	Not reported
Pipe Model:	Not reported
Install Date:	Not reported
Capacity Gallons:	550
Tightness Test Method:	NN
Next Test Date:	Not reported
Date Tank Closed:	10/01/1992
Tank Location:	5
Tank Type:	Steel/carbon steel
Date Test:	Not reported
Register:	True
Modified By:	TRANSLAT
Last Modified:	03/04/2004
Site ID:	7098
Tank Number:	007
Tank ID:	16998
Tank Status:	Closed - Removed
Tank Model:	Not reported
Pipe Model:	Not reported
Install Date:	Not reported

AMOCO SERVICE STATION #13410 (Continued) **U003107147**

Capacity Gallons:	550
Tightness Test Method:	NN
Next Test Date:	Not reported
Date Tank Closed:	10/01/1992
Tank Location:	5
Tank Type:	Steel/carbon steel
Date Test:	Not reported
Register:	True
Modified By:	TRANSLAT
Last Modified:	03/04/2004
Site ID:	7098
Tank Number:	008
Tank ID:	16999
Tank Status:	Closed - Removed
Tank Model:	Not reported
Pipe Model:	Not reported
Install Date:	Not reported
Capacity Gallons:	550
Tightness Test Method:	NN
Next Test Date:	Not reported
Date Tank Closed:	10/01/1992
Tank Location:	5
Tank Type:	Steel/carbon steel
Date Test:	Not reported
Register:	True
Modified By:	TRANSLAT
Last Modified:	03/04/2004
Site ID:	7098
Tank Number:	009
Tank ID:	17000
Tank Status:	Closed - Removed
Tank Model:	Not reported
Pipe Model:	Not reported
Install Date:	Not reported
Capacity Gallons:	550
Tightness Test Method:	NN
Next Test Date:	Not reported
Date Tank Closed:	10/01/1992
Tank Location:	5
Tank Type:	Steel/carbon steel
Date Test:	Not reported
Register:	True
Modified By:	TRANSLAT
Last Modified:	03/04/2004
Site ID:	7098
Tank Number:	010
Tank ID:	17001
Tank Status:	Closed - Removed
Tank Model:	Not reported
Pipe Model:	Not reported
Install Date:	Not reported

AMOCO SERVICE STATION #13410 (Continued) **U003107147**

Capacity Gallons:	550
Tightness Test Method:	NN
Next Test Date:	Not reported
Date Tank Closed:	10/01/1992
Tank Location:	5
Tank Type:	Steel/carbon steel
Date Test:	Not reported
Register:	True
Modified By:	TRANSLAT
Last Modified:	03/04/2004
Site ID:	7098
Tank Number:	011
Tank ID:	17002
Tank Status:	Closed - Removed
Tank Model:	Not reported
Pipe Model:	Not reported
Install Date:	Not reported
Capacity Gallons:	550
Tightness Test Method:	NN
Next Test Date:	Not reported
Date Tank Closed:	10/01/1992
Tank Location:	5
Tank Type:	Steel/carbon steel
Date Test:	Not reported
Register:	True
Modified By:	TRANSLAT
Last Modified:	03/04/2004
Site ID:	7098
Tank Number:	012
Tank ID:	17003
Tank Status:	Closed - Removed
Tank Model:	Not reported
Pipe Model:	Not reported
Install Date:	Not reported
Capacity Gallons:	550
Tightness Test Method:	NN
Next Test Date:	Not reported
Date Tank Closed:	10/01/1992
Tank Location:	5
Tank Type:	Steel/carbon steel
Date Test:	Not reported
Register:	True
Modified By:	TRANSLAT
Last Modified:	03/04/2004
Site ID:	7098
Tank Number:	101
Tank ID:	44231
Tank Status:	Closed - Removed
Tank Model:	Not reported
Pipe Model:	Not reported
Install Date:	11/01/1992

AMOCO SERVICE STATION #13410 (Continued) **U003107147**

Capacity Gallons:	4000
Tightness Test Method:	NN
Next Test Date:	Not reported
Date Tank Closed:	06/30/2003
Tank Location:	5
Tank Type:	Fiberglass coated steel
Date Test:	Not reported
Register:	True
Modified By:	TRANSLAT
Last Modified:	03/04/2004
Site ID:	7098
Tank Number:	102
Tank ID:	44232
Tank Status:	Closed - Removed
Tank Model:	Not reported
Pipe Model:	Not reported
Install Date:	11/01/1992
Capacity Gallons:	4000
Tightness Test Method:	NN
Next Test Date:	Not reported
Date Tank Closed:	06/30/2003
Tank Location:	5
Tank Type:	Fiberglass coated steel
Date Test:	Not reported
Register:	True
Modified By:	TRANSLAT
Last Modified:	03/04/2004
Site ID:	7098
Tank Number:	103
Tank ID:	44233
Tank Status:	Closed - Removed
Tank Model:	Not reported
Pipe Model:	Not reported
Install Date:	11/01/1992
Capacity Gallons:	4000
Tightness Test Method:	NN
Next Test Date:	Not reported
Date Tank Closed:	06/30/2003
Tank Location:	5
Tank Type:	Fiberglass coated steel
Date Test:	Not reported
Register:	True
Modified By:	TRANSLAT
Last Modified:	03/04/2004
Site ID:	7098
Tank Number:	104
Tank ID:	45352
Tank Status:	Closed - Removed
Tank Model:	Not reported
Pipe Model:	Not reported
Install Date:	11/01/1992

AMOCO SERVICE STATION #13410 (Continued) **U003107147**

Capacity Gallons:	4000
Tightness Test Method:	NN
Next Test Date:	Not reported
Date Tank Closed:	06/30/2003
Tank Location:	5
Tank Type:	Fiberglass coated steel
Date Test:	Not reported
Register:	True
Modified By:	TRANSLAT
Last Modified:	03/04/2004

HIST UST:

PBS Number:	2-204358
SPDES Number:	Not reported
Emergency Contact:	BP AMOCO
Emergency Telephone:	(800) 272-4357
Operator:	JOE CHOI
Operator Telephone:	(212) 473-5924
Owner Name:	AMOCO OIL COMPANY
Owner Address:	MORRIS CORP. CTR.#1 - 300 INTERPACE PKWY
Owner City,St,Zip:	PARSIPPANY, NJ 07054
Owner Telephone:	(800) 272-4357
Owner Type:	Corporate/Commercial
Owner Subtype:	Not reported
Mailing Name:	AMOCO OIL COMPANY
Mailing Address:	MORRIS CORP. CTR.#1
Mailing Address 2:	300 INTERPACE PARKWAY - BLDG C
Mailing City,St,Zip:	PARSIPPANY, NJ 07054-1177
Mailing Contact:	ADELINE BARNES,PRGM COORD
Mailing Telephone:	(800) 272-4357
Owner Mark:	Third Owner
Facility Status:	1 - Active PBS facility, i.e. total capacity of the PBS tanks is greater than 1,100 gallons, regardless if Subpart 360-14 tanks exist or not at the facility.
Facility Addr2:	610 BROADWAY
SWIS ID:	6201
Old PBS Number:	Not reported
Facility Type:	RETAIL GASOLINE SALES
Inspected Date:	Not reported
Inspector:	Not reported
Inspection Result:	Not reported
Federal ID:	Not reported
Certification Flag:	False
Certification Date:	06/15/2001
Expiration Date:	06/20/2006
Renew Flag:	False
Renewal Date:	Not reported
Total Capacity:	16000
FAMT:	True
Facility Screen:	No Missing Data
Owner Screen:	Minor Data Missing
Tank Screen:	No Missing Data
Dead Letter:	False
CBS Number:	Not reported
Town or City:	NEW YORK CITY
County Code:	62
Town or City:	01

AMOCO SERVICE STATION #13410 (Continued) **U003107147**

Region: 2

Tank Id: 001
Tank Location: UNDERGROUND
Tank Status: Closed-Removed
Install Date: Not reported
Capacity (gals): 550
Product Stored: UNLEADED GASOLINE
Tank Type: Steel/carbon steel
Tank Internal: Not reported
Tank External: Not reported
Pipe Location: Not reported
Pipe Type: STEEL/IRON
Pipe Internal: Not reported
Pipe External: Not reported
Second Containment: None
Leak Detection: None
Overfill Prot: Product Level Gauge
Dispenser: Suction
Date Tested: Not reported
Next Test Date: Not reported
Missing Data for Tank: Minor Data Missing
Date Closed: 10/01/1992
Test Method: Not reported
Deleted: False
Updated: True
Lat/long: Not reported

Tank Id: 002
Tank Location: UNDERGROUND
Tank Status: Closed-Removed
Install Date: Not reported
Capacity (gals): 550
Product Stored: UNLEADED GASOLINE
Tank Type: Steel/carbon steel
Tank Internal: Not reported
Tank External: Not reported
Pipe Location: Not reported
Pipe Type: STEEL/IRON
Pipe Internal: Not reported
Pipe External: Not reported
Second Containment: None
Leak Detection: None
Overfill Prot: Product Level Gauge
Dispenser: Suction
Date Tested: Not reported
Next Test Date: Not reported
Missing Data for Tank: Minor Data Missing
Date Closed: 10/01/1992
Test Method: Not reported
Deleted: False
Updated: True
Lat/long: Not reported

Tank Id: 003

AMOCO SERVICE STATION #13410 (Continued) **U003107147**

Tank Location:	UNDERGROUND
Tank Status:	Closed-Removed
Install Date:	Not reported
Capacity (gals):	550
Product Stored:	UNLEADED GASOLINE
Tank Type:	Steel/carbon steel
Tank Internal:	Not reported
Tank External:	Not reported
Pipe Location:	Not reported
Pipe Type:	STEEL/IRON
Pipe Internal:	Not reported
Pipe External:	Not reported
Second Containment:	None
Leak Detection:	None
Overfill Prot:	Product Level Gauge
Dispenser:	Suction
Date Tested:	Not reported
Next Test Date:	Not reported
Missing Data for Tank:	Minor Data Missing
Date Closed:	10/01/1992
Test Method:	Not reported
Deleted:	False
Updated:	True
Lat/long:	Not reported

Tank Id:	004
Tank Location:	UNDERGROUND
Tank Status:	Closed-Removed
Install Date:	Not reported
Capacity (gals):	550
Product Stored:	UNLEADED GASOLINE
Tank Type:	Steel/carbon steel
Tank Internal:	Not reported
Tank External:	Not reported
Pipe Location:	Not reported
Pipe Type:	STEEL/IRON
Pipe Internal:	Not reported
Pipe External:	Not reported
Second Containment:	None
Leak Detection:	None
Overfill Prot:	Product Level Gauge
Dispenser:	Suction
Date Tested:	Not reported
Next Test Date:	Not reported
Missing Data for Tank:	Minor Data Missing
Date Closed:	10/01/1992
Test Method:	Not reported
Deleted:	False
Updated:	True
Lat/long:	Not reported

Tank Id:	005
Tank Location:	UNDERGROUND
Tank Status:	Closed-Removed
Install Date:	Not reported

AMOCO SERVICE STATION #13410 (Continued) **U003107147**

Capacity (gals):	550
Product Stored:	UNLEADED GASOLINE
Tank Type:	Steel/carbon steel
Tank Internal:	Not reported
Tank External:	Not reported
Pipe Location:	Not reported
Pipe Type:	STEEL/IRON
Pipe Internal:	Not reported
Pipe External:	Not reported
Second Containment:	None
Leak Detection:	None
Overfill Prot:	Product Level Gauge
Dispenser:	Suction
Date Tested:	Not reported
Next Test Date:	Not reported
Missing Data for Tank:	Minor Data Missing
Date Closed:	10/01/1992
Test Method:	Not reported
Deleted:	False
Updated:	True
Lat/long:	Not reported

Tank Id:	006
Tank Location:	UNDERGROUND
Tank Status:	Closed-Removed
Install Date:	Not reported
Capacity (gals):	550
Product Stored:	UNLEADED GASOLINE
Tank Type:	Steel/carbon steel
Tank Internal:	Not reported
Tank External:	Not reported
Pipe Location:	Not reported
Pipe Type:	STEEL/IRON
Pipe Internal:	Not reported
Pipe External:	Not reported
Second Containment:	None
Leak Detection:	None
Overfill Prot:	Product Level Gauge
Dispenser:	Suction
Date Tested:	Not reported
Next Test Date:	Not reported
Missing Data for Tank:	Minor Data Missing
Date Closed:	10/01/1992
Test Method:	Not reported
Deleted:	False
Updated:	True
Lat/long:	Not reported

Tank Id:	007
Tank Location:	UNDERGROUND
Tank Status:	Closed-Removed
Install Date:	Not reported
Capacity (gals):	550
Product Stored:	UNLEADED GASOLINE
Tank Type:	Steel/carbon steel

AMOCO SERVICE STATION #13410 (Continued) **U003107147**

Tank Internal:	Not reported
Tank External:	Not reported
Pipe Location:	Not reported
Pipe Type:	STEEL/IRON
Pipe Internal:	Not reported
Pipe External:	Not reported
Second Containment:	None
Leak Detection:	None
Overfill Prot:	Product Level Gauge
Dispenser:	Suction
Date Tested:	Not reported
Next Test Date:	Not reported
Missing Data for Tank:	Minor Data Missing
Date Closed:	10/01/1992
Test Method:	Not reported
Deleted:	False
Updated:	True
Lat/long:	Not reported

Tank Id:	008
Tank Location:	UNDERGROUND
Tank Status:	Closed-Removed
Install Date:	Not reported
Capacity (gals):	550
Product Stored:	UNLEADED GASOLINE
Tank Type:	Steel/carbon steel
Tank Internal:	Not reported
Tank External:	Not reported
Pipe Location:	Not reported
Pipe Type:	STEEL/IRON
Pipe Internal:	Not reported
Pipe External:	Not reported
Second Containment:	None
Leak Detection:	None
Overfill Prot:	Product Level Gauge
Dispenser:	Suction
Date Tested:	Not reported
Next Test Date:	Not reported
Missing Data for Tank:	Minor Data Missing
Date Closed:	10/01/1992
Test Method:	Not reported
Deleted:	False
Updated:	True
Lat/long:	Not reported

Tank Id:	009
Tank Location:	UNDERGROUND
Tank Status:	Closed-Removed
Install Date:	Not reported
Capacity (gals):	550
Product Stored:	UNLEADED GASOLINE
Tank Type:	Steel/carbon steel
Tank Internal:	Not reported
Tank External:	Not reported
Pipe Location:	Not reported

AMOCO SERVICE STATION #13410 (Continued) **U003107147**

Pipe Type:	STEEL/IRON
Pipe Internal:	Not reported
Pipe External:	Not reported
Second Containment:	None
Leak Detection:	None
Overfill Prot:	Product Level Gauge
Dispenser:	Suction
Date Tested:	Not reported
Next Test Date:	Not reported
Missing Data for Tank:	Minor Data Missing
Date Closed:	10/01/1992
Test Method:	Not reported
Deleted:	False
Updated:	True
Lat/long:	Not reported

Tank Id:	010
Tank Location:	UNDERGROUND
Tank Status:	Closed-Removed
Install Date:	Not reported
Capacity (gals):	550
Product Stored:	UNLEADED GASOLINE
Tank Type:	Steel/carbon steel
Tank Internal:	Not reported
Tank External:	Not reported
Pipe Location:	Not reported
Pipe Type:	STEEL/IRON
Pipe Internal:	Not reported
Pipe External:	Not reported
Second Containment:	None
Leak Detection:	None
Overfill Prot:	Product Level Gauge
Dispenser:	Suction
Date Tested:	Not reported
Next Test Date:	Not reported
Missing Data for Tank:	Minor Data Missing
Date Closed:	10/01/1992
Test Method:	Not reported
Deleted:	False
Updated:	True
Lat/long:	Not reported

Tank Id:	011
Tank Location:	UNDERGROUND
Tank Status:	Closed-Removed
Install Date:	Not reported
Capacity (gals):	550
Product Stored:	UNLEADED GASOLINE
Tank Type:	Steel/carbon steel
Tank Internal:	Not reported
Tank External:	Not reported
Pipe Location:	Not reported
Pipe Type:	STEEL/IRON
Pipe Internal:	Not reported
Pipe External:	Not reported

AMOCO SERVICE STATION #13410 (Continued) **U003107147**

Second Containment: None
Leak Detection: None
Overfill Prot: Product Level Gauge
Dispenser: Suction
Date Tested: Not reported
Next Test Date: Not reported
Missing Data for Tank: Minor Data Missing
Date Closed: 10/01/1992
Test Method: Not reported
Deleted: False
Updated: True
Lat/long: Not reported

Tank Id: 012
Tank Location: UNDERGROUND
Tank Status: Closed-Removed
Install Date: Not reported
Capacity (gals): 550
Product Stored: UNLEADED GASOLINE
Tank Type: Steel/carbon steel
Tank Internal: Not reported
Tank External: Not reported
Pipe Location: Not reported
Pipe Type: STEEL/IRON
Pipe Internal: Not reported
Pipe External: Not reported
Second Containment: None
Leak Detection: None
Overfill Prot: Product Level Gauge
Dispenser: Suction
Date Tested: Not reported
Next Test Date: Not reported
Missing Data for Tank: Minor Data Missing
Date Closed: 10/01/1992
Test Method: Not reported
Deleted: False
Updated: True
Lat/long: Not reported

Tank Id: 101
Tank Location: UNDERGROUND
Tank Status: In Service
Install Date: 19921101
Capacity (gals): 4000
Product Stored: UNLEADED GASOLINE
Tank Type: Fiberglass coated steel
Tank Internal: None
Tank External: Sacrificial Anode
Pipe Location: Aboveground/Underground Combination
Pipe Type: GALVANIZED STEEL
Pipe Internal: None
Pipe External: Sacrificial Anode
Second Containment: Vault (w/access)
Leak Detection: Electronic
Overfill Prot: Catch Basin, High Level Alarm

AMOCO SERVICE STATION #13410 (Continued) **U003107147**

Dispenser: Submersible
Date Tested: Not reported
Next Test Date: Not reported
Missing Data for Tank: No Missing Data
Date Closed: Not reported
Test Method: Not reported
Deleted: False
Updated: True
Lat/long: Not reported

Tank Id: 102
Tank Location: UNDERGROUND
Tank Status: In Service
Install Date: 19921101
Capacity (gals): 4000
Product Stored: UNLEADED GASOLINE
Tank Type: Fiberglass coated steel
Tank Internal: None
Tank External: Sacrificial Anode
Pipe Location: Aboveground/Underground Combination
Pipe Type: GALVANIZED STEEL
Pipe Internal: None
Pipe External: Sacrificial Anode
Second Containment: Vault (w/access)
Leak Detection: Electronic
Overfill Prot: Catch Basin, High Level Alarm
Dispenser: Submersible
Date Tested: Not reported
Next Test Date: Not reported
Missing Data for Tank: No Missing Data
Date Closed: Not reported
Test Method: Not reported
Deleted: False
Updated: True
Lat/long: Not reported

Tank Id: 103
Tank Location: UNDERGROUND
Tank Status: In Service
Install Date: 19921101
Capacity (gals): 4000
Product Stored: UNLEADED GASOLINE
Tank Type: Fiberglass coated steel
Tank Internal: None
Tank External: Sacrificial Anode
Pipe Location: Aboveground/Underground Combination
Pipe Type: GALVANIZED STEEL
Pipe Internal: None
Pipe External: Sacrificial Anode
Second Containment: Vault (w/access)
Leak Detection: Electronic
Overfill Prot: Catch Basin, High Level Alarm
Dispenser: Submersible
Date Tested: Not reported
Next Test Date: Not reported

AMOCO SERVICE STATION #13410 (Continued) **U003107147**

Missing Data for Tank:	No Missing Data
Date Closed:	Not reported
Test Method:	Not reported
Deleted:	False
Updated:	True
Lat/long:	Not reported

Tank Id:	104
Tank Location:	UNDERGROUND
Tank Status:	In Service
Install Date:	19921101
Capacity (gals):	4000
Product Stored:	UNLEADED GASOLINE
Tank Type:	Fiberglass coated steel
Tank Internal:	None
Tank External:	Sacrificial Anode
Pipe Location:	Aboveground/Underground Combination
Pipe Type:	GALVANIZED STEEL
Pipe Internal:	None
Pipe External:	Sacrificial Anode
Second Containment:	Vault (w/access)
Leak Detection:	Electronic
Overfill Prot:	Catch Basin, High Level Alarm
Dispenser:	Submersible
Date Tested:	Not reported
Next Test Date:	Not reported
Missing Data for Tank:	No Missing Data
Date Closed:	Not reported
Test Method:	Not reported
Deleted:	False
Updated:	True
Lat/long:	Not reported

L59 **57 PRINCE ST** **AST** **U003390815**
SSW **57 PRINCE ST** **HIST AST** **N/A**
< 1/8 **NY, NY 10012**
0.076 mi.
401 ft. **Site 6 of 8 in cluster L**

Relative:
Lower

Actual:
38 ft.

AST:

Region:	STATE
DEC Region:	2
Site Status:	Active
Facility Id:	2-328073
Program Type:	PBS
UTM X:	584886.91237000003
UTM Y:	4508529.6326799998
Expiration Date:	2013/08/21

Affiliation Records:

Site Id:	15350
Affiliation Type:	Owner
Company Name:	57 PRINCE STREET ASSOCIATES, LLC
Contact Type:	MANAGER
Contact Name:	CYNTHIA WU
Address1:	57 PRINCE STREET
Address2:	Not reported

57 PRINCE ST (Continued) **U003390815**

City:	NEW YORK
State:	NY
Zip Code:	10001
Country Code:	001
Phone:	(212) 219-3507
Phone Ext:	Not reported
Email:	Not reported
Fax Number:	Not reported
Modified By:	dxliving
Date Last Modified:	10/24/2008

Site Id:	15350
Affiliation Type:	Mail Contact
Company Name:	C/O FREYER
Contact Type:	Not reported
Contact Name:	SUPER/FACILITY MANAGER
Address1:	57 PRINCE STREET
Address2:	Not reported
City:	NEW YORK
State:	NY
Zip Code:	10012
Country Code:	001
Phone:	(212) 219-3507
Phone Ext:	Not reported
Email:	Not reported
Fax Number:	Not reported
Modified By:	TRANSLAT
Date Last Modified:	3/4/2004

Site Id:	15350
Affiliation Type:	On-Site Operator
Company Name:	57 PRINCE ST
Contact Type:	Not reported
Contact Name:	57 PRINCE STREET ASSOC., LLC
Address1:	Not reported
Address2:	Not reported
City:	Not reported
State:	NN
Zip Code:	Not reported
Country Code:	001
Phone:	(212) 598-0900
Phone Ext:	Not reported
Email:	Not reported
Fax Number:	Not reported
Modified By:	TRANSLAT
Date Last Modified:	3/4/2004

Site Id:	15350
Affiliation Type:	Emergency Contact
Company Name:	57 PRINCE STREET ASSOCIATES, LLC
Contact Type:	Not reported
Contact Name:	57 PRINCE STREET ASSOC., LLC
Address1:	Not reported
Address2:	Not reported
City:	Not reported
State:	NN
Zip Code:	Not reported

57 PRINCE ST (Continued) **U003390815**

Country Code:	001
Phone:	(212) 219-3507
Phone Ext:	Not reported
Email:	Not reported
Fax Number:	Not reported
Modified By:	TRANSLAT
Date Last Modified:	3/4/2004

Equipment Records:

A00 - Tank Internal Protection - None
D01 - Pipe Type - Steel/Carbon Steel/Iron
J02 - Dispenser - Suction
L09 - Piping Leak Detection - Exempt Suction Piping
C00 - Pipe Location - No Piping
F00 - Pipe External Protection - None
I04 - Overfill - Product Level Gauge (A/G)
H00 - Tank Leak Detection - None
G00 - Tank Secondary Containment - None
B00 - Tank External Protection - None

Tank Info:

Tank Number:	001
Tank Id:	20148
Tank Location:	1
Tank Type:	Steel/Carbon Steel/Iron
Tank Status:	In Service
Tank Model:	Not reported
Pipe Model:	Not reported
Install Date:	01/01/1950
Capacity Gallons:	1500
Tightness Test Method:	NN
Date Test:	Not reported
Next Test Date:	Not reported
Date Tank Closed:	Not reported
Register:	True
Modified By:	dxliving
Last Modified:	10/24/2008

HIST AST:

PBS Number:	2-328073
SWIS Code:	6201
Operator:	57 PRINCE STREET ASSOC.
Facility Phone:	(212) 598-0900
Facility Addr2:	57 PRINCE ST
Facility Type:	APARTMENT BUILDING
Emergency:	57 PRINCE STREET ASSOC.
Emergency Tel:	(212) 219-3507
Old PBSNO:	Not reported
Date Inspected:	Not reported
Inspector:	Not reported
Result of Inspection:	Not reported
Owner Name:	57 PRINCE STREET ASSOCIATES, LLC
Owner Address:	37 EAST 18TH STREET
Owner City,St,Zip:	NEW YORK, NY 10003
Federal ID:	Not reported
Owner Tel:	(212) 000-0000

57 PRINCE ST (Continued) **U003390815**

Owner Type:	Corporate/Commercial
Owner Subtype:	Not reported
Mailing Contact:	SUPER FACILITY MANAGER
Mailing Name:	C/O FREYER
Mailing Address:	57 PRINCE STREET
Mailing Address 2:	Not reported
Mailing City,St,Zip:	NEW YORK, NY 10012
Mailing Telephone:	(212) 000-0000
Owner Mark:	Second Owner
Facility Status:	1 - Active PBS facility, i.e. total capacity of the PBS tanks is greater than 1,100 gallons, regardless if Subpart 360-14 tanks exist or not at the facility.
Certification Flag:	False
Certification Date:	08/26/1998
Expiration:	08/21/2003
Renew Flag:	False
Renew Date:	Not reported
Total Capacity:	1500
FAMT:	True
Facility Screen:	No Missing Data
Owner Screen:	Minor Data Missing
Tank Screen:	Minor Data Missing
Dead Letter:	False
CBS Number:	Not reported
Town or City:	NEW YORK CITY
County Code:	62
Town or City Code:	01
Region:	2

Tank ID:	001
Tank Location:	ABOVEGROUND
Tank Status:	In Service
Install Date:	Not reported
Capacity (Gal):	1500
Product Stored:	NOS 1,2, OR 4 FUEL OIL
Tank Type:	Steel/carbon steel
Tank Internal:	Not reported
Tank External:	Not reported
Pipe Location:	Not reported
Pipe Type:	STEEL/IRON
Pipe Internal:	Not reported
Pipe External:	Not reported
Tank Containment:	None
Leak Detection:	0
Overfill Protection:	4
Dispenser Method:	Suction
Date Tested:	Not reported
Next Test Date:	Not reported
Missing Data for Tank:	Minor Data Missing
Date Closed:	Not reported
Test Method:	Not reported
Deleted:	False
Updated:	False
SPDES Number:	Not reported
Lat/Long:	Not reported

K60 **PUCCI MANIKINS INC** **RCRA-NonGen** **1000171272**
West **578 BROADWAY** **FINDS** **NYD003911211**
< 1/8 **NEW YORK, NY 10012** **MANIFEST**
0.077 mi.
406 ft. **Site 3 of 3 in cluster K**

Relative:
Lower

Actual:
35 ft.

RCRA-NonGen:

Date form received by agency:	01/01/2007
Facility name:	PUCCI MANIKINS INC
Facility address:	578 BROADWAY NEW YORK, NY 10012
EPA ID:	NYD003911211
Mailing address:	BROADWAY NEW YORK, NY 10012
Contact:	Not reported
Contact address:	BROADWAY NEW YORK, NY 10012
Contact country:	US
Contact telephone:	Not reported
Contact email:	Not reported
EPA Region:	02
Land type:	Facility is not located on Indian land. Additional information is not known.
Classification:	Non-Generator
Description:	Handler: Non-Generators do not presently generate hazardous waste

Owner/Operator Summary:

Owner/operator name:	Not reported
Owner/operator address:	NOT REQUIRED NOT REQUIRED, WY 99999
Owner/operator country:	US
Owner/operator telephone:	(212) 555-1212
Legal status:	Private
Owner/Operator Type:	Operator
Owner/Op start date:	Not reported
Owner/Op end date:	Not reported

Owner/operator name:	Not reported
Owner/operator address:	NOT REQUIRED NOT REQUIRED, WY 99999
Owner/operator country:	US
Owner/operator telephone:	(212) 555-1212
Legal status:	Private
Owner/Operator Type:	Owner
Owner/Op start date:	Not reported
Owner/Op end date:	Not reported

Handler Activities Summary:

U.S. importer of hazardous waste:	No
Mixed waste (haz. and radioactive):	No
Recycler of hazardous waste:	No
Transporter of hazardous waste:	No
Treater, storer or disposer of HW:	No
Underground injection activity:	No
On-site burner exemption:	No
Furnace exemption:	No
Used oil fuel burner:	No
Used oil processor:	No
User oil refiner:	No

PUCCI MANIKINS INC (Continued) **1000171272**

Used oil fuel marketer to burner: No
Used oil Specification marketer: No
Used oil transfer facility: No
Used oil transporter: No

Historical Generators:
Date form received by agency: 01/01/2006
Facility name: PUCCI MANIKINS INC
Classification: Not a generator, verified

Date form received by agency: 11/04/1993
Facility name: PUCCI MANIKINS INC
Classification: Not a generator, verified

Date form received by agency: 03/17/1992
Facility name: PUCCI MANIKINS INC
Classification: Large Quantity Generator

Date form received by agency: 03/01/1990
Facility name: PUCCI MANIKINS INC
Site name: PUCCI MANIKINS INCORPORATED
Classification: Large Quantity Generator

Date form received by agency: 12/19/1984
Facility name: PUCCI MANIKINS INC
Classification: Large Quantity Generator

Facility Has Received Notices of Violations:
Regulation violated: Not reported
Area of violation: Generators - Records/Reporting
Date violation determined: 04/30/1993
Date achieved compliance: 08/04/1993
Violation lead agency: State
Enforcement action: INITIAL 3008(A) COMPLIANCE
Enforcement action date: 08/04/1993
Enf. disposition status: Not reported
Enf. disp. status date: Not reported
Enforcement lead agency: State
Proposed penalty amount: Not reported
Final penalty amount: 1200
Paid penalty amount: Not reported

Evaluation Action Summary:
Evaluation date: 11/04/1993
Evaluation: COMPLIANCE EVALUATION INSPECTION ON-SITE
Area of violation: Not reported
Date achieved compliance: Not reported
Evaluation lead agency: EPA Contractor/Grantee

Evaluation date: 04/30/1993
Evaluation: NON-FINANCIAL RECORD REVIEW
Area of violation: Generators - Records/Reporting
Date achieved compliance: 08/04/1993
Evaluation lead agency: State

FINDS:

PUCCI MANIKINS INC (Continued) **1000171272**

Registry ID: 110004342131

Environmental Interest/Information System
RCRAInfo is a national information system that supports the Resource Conservation and Recovery Act (RCRA) program through the tracking of events and activities related to facilities that generate, transport, and treat, store, or dispose of hazardous waste. RCRAInfo allows RCRA program staff to track the notification, permit, compliance, and corrective action activities required under RCRA.

NY MANIFEST:

EPA ID:	NYD003911211
Country:	USA
Mailing Name:	PUCCI MANIKINS INC
Mailing Contact:	PUCCI MANIKINS INC
Mailing Address:	578 BROADWAY
Mailing Address 2:	Not reported
Mailing City:	NEW YORK
Mailing State:	NY
Mailing Zip:	10012
Mailing Zip4:	Not reported
Mailing Country:	USA
Mailing Phone:	212-219-0142

Document ID:	NJA0224194
Manifest Status:	Completed copy
Trans1 State ID:	NJSWAS300
Trans2 State ID:	Not reported
Generator Ship Date:	860829
Trans1 Recv Date:	860829
Trans2 Recv Date:	Not reported
TSD Site Recv Date:	860829
Part A Recv Date:	860911
Part B Recv Date:	860908
Generator EPA ID:	NYD003911211
Trans1 EPA ID:	NJD991291105
Trans2 EPA ID:	Not reported
TSDF ID:	NJD991291105
Waste Code:	D001 - NON-LISTED IGNITABLE WASTES
Quantity:	00440
Units:	G - Gallons (liquids only)* (8.3 pounds)
Number of Containers:	008
Container Type:	DM - Metal drums, barrels
Handling Method:	T Chemical, physical, or biological treatment.
Specific Gravity:	100
Year:	86

Document ID:	NJA0262145
Manifest Status:	Completed copy
Trans1 State ID:	NJSWAS300
Trans2 State ID:	Not reported
Generator Ship Date:	861124
Trans1 Recv Date:	861124
Trans2 Recv Date:	Not reported

PUCCI MANIKINS INC (Continued) **1000171272**

TSD Site Recv Date:	861124
Part A Recv Date:	861203
Part B Recv Date:	861203
Generator EPA ID:	NYD003911211
Trans1 EPA ID:	NJD991291105
Trans2 EPA ID:	Not reported
TSDF ID:	NJD991291105
Waste Code:	F005 - UNKNOWN
Quantity:	00660
Units:	G - Gallons (liquids only)* (8.3 pounds)
Number of Containers:	012
Container Type:	DM - Metal drums, barrels
Handling Method:	T Chemical, physical, or biological treatment.
Specific Gravity:	100
Year:	86

Document ID:	NJA0293949
Manifest Status:	Completed copy
Trans1 State ID:	NJSWAS300
Trans2 State ID:	Not reported
Generator Ship Date:	870608
Trans1 Recv Date:	870608
Trans2 Recv Date:	Not reported
TSD Site Recv Date:	870608
Part A Recv Date:	870611
Part B Recv Date:	870617
Generator EPA ID:	NYD003911211
Trans1 EPA ID:	NJD991291105
Trans2 EPA ID:	Not reported
TSDF ID:	NJD991291105
Waste Code:	F005 - UNKNOWN
Quantity:	00660
Units:	G - Gallons (liquids only)* (8.3 pounds)
Number of Containers:	012
Container Type:	DM - Metal drums, barrels
Handling Method:	T Chemical, physical, or biological treatment.
Specific Gravity:	100
Year:	87

Document ID:	NJA0257393
Manifest Status:	Completed after the designated time period for a TSDF to get a copy to the DEC
Trans1 State ID:	NJSWAS300
Trans2 State ID:	Not reported
Generator Ship Date:	861219
Trans1 Recv Date:	861219
Trans2 Recv Date:	Not reported
TSD Site Recv Date:	861219
Part A Recv Date:	870202
Part B Recv Date:	861230
Generator EPA ID:	NYD003911211
Trans1 EPA ID:	NJD991291105
Trans2 EPA ID:	Not reported
TSDF ID:	NJD991291105
Waste Code:	F005 - UNKNOWN
Quantity:	00440

PUCCI MANIKINS INC (Continued) **1000171272**

Units:	G - Gallons (liquids only)* (8.3 pounds)
Number of Containers:	008
Container Type:	DM - Metal drums, barrels
Handling Method:	T Chemical, physical, or biological treatment.
Specific Gravity:	100
Year:	86

Document ID:	NJA0157330
Manifest Status:	Completed copy
Trans1 State ID:	NJSWAS300
Trans2 State ID:	Not reported
Generator Ship Date:	860108
Trans1 Recv Date:	860108
Trans2 Recv Date:	Not reported
TSD Site Recv Date:	860108
Part A Recv Date:	860128
Part B Recv Date:	860122
Generator EPA ID:	NYD003911211
Trans1 EPA ID:	NJD991291105
Trans2 EPA ID:	Not reported
TSDF ID:	NJD991291105
Waste Code:	D001 - NON-LISTED IGNITABLE WASTES
Quantity:	00440
Units:	G - Gallons (liquids only)* (8.3 pounds)
Number of Containers:	008
Container Type:	DM - Metal drums, barrels
Handling Method:	T Chemical, physical, or biological treatment.
Specific Gravity:	100
Year:	86

Document ID:	NJA0196043
Manifest Status:	Completed copy
Trans1 State ID:	NJSWAS300
Trans2 State ID:	Not reported
Generator Ship Date:	860530
Trans1 Recv Date:	860530
Trans2 Recv Date:	Not reported
TSD Site Recv Date:	860530
Part A Recv Date:	860612
Part B Recv Date:	860610
Generator EPA ID:	NYD003911211
Trans1 EPA ID:	NJD991291105
Trans2 EPA ID:	Not reported
TSDF ID:	NJD991291105
Waste Code:	D001 - NON-LISTED IGNITABLE WASTES
Quantity:	00550
Units:	G - Gallons (liquids only)* (8.3 pounds)
Number of Containers:	010
Container Type:	DM - Metal drums, barrels
Handling Method:	T Chemical, physical, or biological treatment.
Specific Gravity:	100
Year:	86

Document ID:	NJA0334827

PUCCI MANIKINS INC (Continued) **1000171272**

Manifest Status:	Completed copy
Trans1 State ID:	NJSWAS300
Trans2 State ID:	Not reported
Generator Ship Date:	870824
Trans1 Recv Date:	870824
Trans2 Recv Date:	Not reported
TSD Site Recv Date:	870824
Part A Recv Date:	870827
Part B Recv Date:	870831
Generator EPA ID:	NYD003911211
Trans1 EPA ID:	NJD991291105
Trans2 EPA ID:	Not reported
TSDF ID:	NJD991291105
Waste Code:	F005 - UNKNOWN
Quantity:	00605
Units:	G - Gallons (liquids only)* (8.3 pounds)
Number of Containers:	011
Container Type:	DM - Metal drums, barrels
Handling Method:	T Chemical, physical, or biological treatment.
Specific Gravity:	100
Year:	87

Document ID:	NJA0957650
Manifest Status:	Completed after the designated time period for a TSDF to get a copy to the DEC
Trans1 State ID:	NJSWAS300
Trans2 State ID:	Not reported
Generator Ship Date:	901130
Trans1 Recv Date:	901130
Trans2 Recv Date:	Not reported
TSD Site Recv Date:	901130
Part A Recv Date:	910104
Part B Recv Date:	910115
Generator EPA ID:	NYD003911211
Trans1 EPA ID:	NJD991291105
Trans2 EPA ID:	Not reported
TSDF ID:	NJD991291105
Waste Code:	F005 - UNKNOWN
Quantity:	00550
Units:	G - Gallons (liquids only)* (8.3 pounds)
Number of Containers:	010
Container Type:	DM - Metal drums, barrels
Handling Method:	B Incineration, heat recovery, burning.
Specific Gravity:	100
Year:	90

Document ID:	NJA0958244
Manifest Status:	Completed after the designated time period for a TSDF to get a copy to the DEC
Trans1 State ID:	NJSWAS300
Trans2 State ID:	Not reported
Generator Ship Date:	910225
Trans1 Recv Date:	910225
Trans2 Recv Date:	Not reported
TSD Site Recv Date:	910225
Part A Recv Date:	910402
Part B Recv Date:	910311

PUCCI MANIKINS INC (Continued) **1000171272**

Generator EPA ID: NYD003911211
Trans1 EPA ID: NJD991291105
Trans2 EPA ID: Not reported
TSDF ID: NJD991291105
Waste Code: F005 - UNKNOWN
Quantity: 00495
Units: G - Gallons (liquids only)* (8.3 pounds)
Number of Containers: 009
Container Type: DM - Metal drums, barrels
Handling Method: B Incineration, heat recovery, burning.
Specific Gravity: 100
Year: 91

Document ID: NJA1157665
Manifest Status: Completed copy
Trans1 State ID: NJSWAS300
Trans2 State ID: Not reported
Generator Ship Date: 910408
Trans1 Recv Date: 910408
Trans2 Recv Date: Not reported
TSD Site Recv Date: 910408
Part A Recv Date: 910417
Part B Recv Date: 910423
Generator EPA ID: NYD003911211
Trans1 EPA ID: NJD991291105
Trans2 EPA ID: Not reported
TSDF ID: NJD991291105
Waste Code: F005 - UNKNOWN
Quantity: 00330
Units: G - Gallons (liquids only)* (8.3 pounds)
Number of Containers: 006
Container Type: DM - Metal drums, barrels
Handling Method: B Incineration, heat recovery, burning.
Specific Gravity: 100
Year: 91

Document ID: NJA0369623
Manifest Status: Completed copy
Trans1 State ID: NJSWAS300
Trans2 State ID: Not reported
Generator Ship Date: 871120
Trans1 Recv Date: 871120
Trans2 Recv Date: Not reported
TSD Site Recv Date: 871120
Part A Recv Date: 871215
Part B Recv Date: 871201
Generator EPA ID: NYD003911211
Trans1 EPA ID: NJD991291105
Trans2 EPA ID: Not reported
TSDF ID: NJD991291105
Waste Code: F005 - UNKNOWN
Quantity: 00935
Units: G - Gallons (liquids only)* (8.3 pounds)
Number of Containers: 017
Container Type: DM - Metal drums, barrels

PUCCI MANIKINS INC (Continued) **1000171272**

Handling Method: B Incineration, heat recovery, burning.
Specific Gravity: 100
Year: 87

Document ID: NJA0293624
Manifest Status: Completed copy
Trans1 State ID: NJSWAS300
Trans2 State ID: Not reported
Generator Ship Date: 870319
Trans1 Recv Date: 870319
Trans2 Recv Date: Not reported
TSD Site Recv Date: 870319
Part A Recv Date: 870323
Part B Recv Date: 870331
Generator EPA ID: NYD003911211
Trans1 EPA ID: NJD991291105
Trans2 EPA ID: Not reported
TSDF ID: NJD991291105
Waste Code: F005 - UNKNOWN
Quantity: 00935
Units: G - Gallons (liquids only)* (8.3 pounds)
Number of Containers: 017
Container Type: DM - Metal drums, barrels
Handling Method: T Chemical, physical, or biological treatment.
Specific Gravity: 100
Year: 87

Document ID: NJA1157005
Manifest Status: Completed copy
Trans1 State ID: NJSWAS300
Trans2 State ID: Not reported
Generator Ship Date: 910523
Trans1 Recv Date: 910523
Trans2 Recv Date: Not reported
TSD Site Recv Date: 910523
Part A Recv Date: 910606
Part B Recv Date: 910612
Generator EPA ID: NYD003911211
Trans1 EPA ID: NJD991291105
Trans2 EPA ID: Not reported
TSDF ID: NJD991291105
Waste Code: F005 - UNKNOWN
Quantity: 00385
Units: G - Gallons (liquids only)* (8.3 pounds)
Number of Containers: 007
Container Type: DM - Metal drums, barrels
Handling Method: B Incineration, heat recovery, burning.
Specific Gravity: 100
Year: 91

Document ID: NJA0453274
Manifest Status: Completed after the designated time period for a TSDF to get a copy to the DEC
Trans1 State ID: NJSWAS300
Trans2 State ID: Not reported

PUCCI MANIKINS INC (Continued) **1000171272**

Generator Ship Date:	880901
Trans1 Recv Date:	880901
Trans2 Recv Date:	Not reported
TSD Site Recv Date:	880901
Part A Recv Date:	881007
Part B Recv Date:	880912
Generator EPA ID:	NYD003911211
Trans1 EPA ID:	NJD991291105
Trans2 EPA ID:	Not reported
TSDF ID:	NJD991291105
Waste Code:	F005 - UNKNOWN
Quantity:	00825
Units:	G - Gallons (liquids only)* (8.3 pounds)
Number of Containers:	015
Container Type:	DM - Metal drums, barrels
Handling Method:	T Chemical, physical, or biological treatment.
Specific Gravity:	100
Year:	88

Document ID:	NJA0534876
Manifest Status:	Completed copy
Trans1 State ID:	NJSWAS300
Trans2 State ID:	Not reported
Generator Ship Date:	881129
Trans1 Recv Date:	881129
Trans2 Recv Date:	Not reported
TSD Site Recv Date:	881129
Part A Recv Date:	881201
Part B Recv Date:	881206
Generator EPA ID:	NYD003911211
Trans1 EPA ID:	NJD991291105
Trans2 EPA ID:	Not reported
TSDF ID:	NJD991291105
Waste Code:	F005 - UNKNOWN
Quantity:	00605
Units:	G - Gallons (liquids only)* (8.3 pounds)
Number of Containers:	011
Container Type:	DM - Metal drums, barrels
Handling Method:	T Chemical, physical, or biological treatment.
Specific Gravity:	100
Year:	88

Document ID:	NJA1157521
Manifest Status:	Completed copy
Trans1 State ID:	NJSWAS300
Trans2 State ID:	Not reported
Generator Ship Date:	910729
Trans1 Recv Date:	910729
Trans2 Recv Date:	Not reported
TSD Site Recv Date:	910729
Part A Recv Date:	910814
Part B Recv Date:	910812
Generator EPA ID:	NYD003911211
Trans1 EPA ID:	NJD991291105
Trans2 EPA ID:	Not reported

PUCCI MANIKINS INC (Continued) **1000171272**

TSDF ID: NJD991291105
Waste Code: F005 - UNKNOWN
Quantity: 00550
Units: G - Gallons (liquids only)* (8.3 pounds)
Number of Containers: 010
Container Type: DM - Metal drums, barrels
Handling Method: B Incineration, heat recovery, burning.
Specific Gravity: 100
Year: 91

Document ID: NJA0403771
Manifest Status: Completed copy
Trans1 State ID: NJSWAS300
Trans2 State ID: Not reported
Generator Ship Date: 880602
Trans1 Recv Date: 880602
Trans2 Recv Date: Not reported
TSD Site Recv Date: 880602
Part A Recv Date: 880607
Part B Recv Date: 880609
Generator EPA ID: NYD003911211
Trans1 EPA ID: NJD991291105
Trans2 EPA ID: Not reported
TSDF ID: NJD991291105
Waste Code: F005 - UNKNOWN
Quantity: 00660
Units: G - Gallons (liquids only)* (8.3 pounds)
Number of Containers: 012
Container Type: DM - Metal drums, barrels
Handling Method: T Chemical, physical, or biological treatment.
Specific Gravity: 100
Year: 88

Document ID: NJA0403330
Manifest Status: Completed after the designated time period for a TSDF to get a copy to the DEC
Trans1 State ID: NJSWAS300
Trans2 State ID: Not reported
Generator Ship Date: 880315
Trans1 Recv Date: 880315
Trans2 Recv Date: Not reported
TSD Site Recv Date: 880315
Part A Recv Date: 880425
Part B Recv Date: 880321
Generator EPA ID: NYD003911211
Trans1 EPA ID: NJD991291105
Trans2 EPA ID: Not reported
TSDF ID: NJD991291105
Waste Code: F005 - UNKNOWN
Quantity: 00990
Units: G - Gallons (liquids only)* (8.3 pounds)
Number of Containers: 018
Container Type: DM - Metal drums, barrels
Handling Method: T Chemical, physical, or biological treatment.
Specific Gravity: 100
Year: 88

PUCCI MANIKINS INC (Continued) **1000171272**

Document ID:	NYB2447118
Manifest Status:	Completed copy
Trans1 State ID:	MD017
Trans2 State ID:	Not reported
Generator Ship Date:	910925
Trans1 Recv Date:	910925
Trans2 Recv Date:	Not reported
TSD Site Recv Date:	910927
Part A Recv Date:	911007
Part B Recv Date:	911009
Generator EPA ID:	NYD003911211
Trans1 EPA ID:	MDD981739667
Trans2 EPA ID:	Not reported
TSDF ID:	NYD043815703
Waste Code:	F003 - UNKNOWN
Quantity:	00550
Units:	G - Gallons (liquids only)* (8.3 pounds)
Number of Containers:	010
Container Type:	DM - Metal drums, barrels
Handling Method:	B Incineration, heat recovery, burning.
Specific Gravity:	100
Year:	91

Document ID:	NYB4426884
Manifest Status:	Completed copy
Trans1 State ID:	Not reported
Trans2 State ID:	Not reported
Generator Ship Date:	911126
Trans1 Recv Date:	911126
Trans2 Recv Date:	Not reported
TSD Site Recv Date:	911205
Part A Recv Date:	Not reported
Part B Recv Date:	911212
Generator EPA ID:	NYD003911211
Trans1 EPA ID:	MDD981739667
Trans2 EPA ID:	Not reported
TSDF ID:	NYD043815703
Waste Code:	F003 - UNKNOWN
Quantity:	00550
Units:	G - Gallons (liquids only)* (8.3 pounds)
Number of Containers:	010
Container Type:	DM - Metal drums, barrels
Handling Method:	B Incineration, heat recovery, burning.
Specific Gravity:	100
Year:	91

Click this hyperlink while viewing on your computer to access
22 additional NY_MANIFEST: record(s) in the EDR Site Report.

L61 **55 PRINCE STREET ASSOCIATES** **AST** **A100183579**
South **55 PRINCE STREET** **N/A**
< 1/8 **NEW YORK, NY 10012**
0.079 mi.
417 ft. **Site 7 of 8 in cluster L**

Relative:
Lower

Actual:
38 ft.

AST:

Region:	STATE
DEC Region:	2
Site Status:	Active
Facility Id:	2-607019
Program Type:	PBS
UTM X:	584855.24826999998
UTM Y:	4508519.2526099999
Expiration Date:	2016/09/27

Affiliation Records:

Site Id:	28874
Affiliation Type:	Owner
Company Name:	55 PRINCE STREET ASSOCIATES
Contact Type:	MANAGING AGENT
Contact Name:	CAROLE FERRARA
Address1:	80 EAST 11TH STREET
Address2:	Not reported
City:	NEW YORK
State:	NY
Zip Code:	10003
Country Code:	001
Phone:	(212) 475-8811
Phone Ext:	Not reported
Email:	Not reported
Fax Number:	Not reported
Modified By:	KXTANG
Date Last Modified:	7/17/2006

Site Id:	28874
Affiliation Type:	Mail Contact
Company Name:	MANAGING AGENT
Contact Type:	Not reported
Contact Name:	CAROLE FERRARA
Address1:	55 PRINCE ST ASSOCIATES
Address2:	80 EAST 11TH STREET
City:	NEW YORK
State:	NY
Zip Code:	10003
Country Code:	001
Phone:	(212) 475-8811
Phone Ext:	Not reported
Email:	CFAMGMT@CFAMANAGEMENT.COM
Fax Number:	Not reported
Modified By:	KXTANG
Date Last Modified:	7/17/2006

Site Id:	28874
Affiliation Type:	On-Site Operator
Company Name:	55 PRINCE STREET ASSOCIATES
Contact Type:	Not reported
Contact Name:	55 PRINCE ST ASSOC
Address1:	Not reported
Address2:	Not reported

55 PRINCE STREET ASSOCIATES (Continued) **A100183579**

City:	Not reported
State:	NN
Zip Code:	Not reported
Country Code:	001
Phone:	(212) 475-8811
Phone Ext:	Not reported
Email:	Not reported
Fax Number:	Not reported
Modified By:	TRANSLAT
Date Last Modified:	3/4/2004

Site Id:	28874
Affiliation Type:	Emergency Contact
Company Name:	55 PRINCE STREET ASSOCIATES
Contact Type:	Not reported
Contact Name:	CAROLE FERRARA
Address1:	Not reported
Address2:	Not reported
City:	Not reported
State:	NN
Zip Code:	Not reported
Country Code:	001
Phone:	(212) 475-8811
Phone Ext:	Not reported
Email:	Not reported
Fax Number:	Not reported
Modified By:	TRANSLAT
Date Last Modified:	3/4/2004

Equipment Records:

A00 - Tank Internal Protection - None
D01 - Pipe Type - Steel/Carbon Steel/Iron
J02 - Dispenser - Suction
L09 - Piping Leak Detection - Exempt Suction Piping
F00 - Pipe External Protection - None
G00 - Tank Secondary Containment - None
I05 - Overfill - Vent Whistle
C01 - Pipe Location - Aboveground
E00 - Piping Secondary Containment - None
H00 - Tank Leak Detection - None
B00 - Tank External Protection - None

Tank Info:

Tank Number:	1
Tank Id:	62181
Tank Location:	1
Tank Type:	Steel/Carbon Steel/Iron
Tank Status:	In Service
Tank Model:	Not reported
Pipe Model:	Not reported
Install Date:	01/01/1950
Capacity Gallons:	1500
Tightness Test Method:	NN
Date Test:	Not reported
Next Test Date:	Not reported
Date Tank Closed:	Not reported

55 PRINCE STREET ASSOCIATES (Continued) **A100183579**

Register: True
Modified By: MSBAPTIS
Last Modified: 08/10/2011

J62 **CABLE BUILDING** **AST** **U003384433**
NNW **611 BROADWAY** **HIST AST** **N/A**
< 1/8 **NEW YORK, NY 10012**
0.079 mi.
417 ft. **Site 8 of 9 in cluster J**

Relative:
Higher

Actual:
40 ft.

AST:
Region: STATE
DEC Region: 2
Site Status: Active
Facility Id: 2-100455
Program Type: PBS
UTM X: 584766.03844000003
UTM Y: 4508795.6944300001
Expiration Date: 2017/03/24

Affiliation Records:
Site Id: 3046
Affiliation Type: Owner
Company Name: CABLE BUILDING ASSOCIATES
Contact Type: ASSET MANAGER
Contact Name: BRIAN DIETZ
Address1: 611 BROADWAY
Address2: Not reported
City: NEW YORK
State: NY
Zip Code: 10012
Country Code: 001
Phone: (212) 529-2254
Phone Ext: Not reported
Email: Not reported
Fax Number: Not reported
Modified By: BVCAMPBE
Date Last Modified: 4/4/2012

Site Id: 3046
Affiliation Type: Mail Contact
Company Name: CABLE BUILDING ASSOCIATES
Contact Type: Not reported
Contact Name: MICHAEL AZZOPARDI
Address1: 611 BROADWAY
Address2: Not reported
City: NEW YORK
State: NY
Zip Code: 10012
Country Code: 001
Phone: (212) 529-2254
Phone Ext: Not reported
Email: Not reported
Fax Number: Not reported
Modified By: BVCAMPBE
Date Last Modified: 4/4/2012

Site Id: 3046

CABLE BUILDING (Continued) **U003384433**

Affiliation Type:	On-Site Operator
Company Name:	CABLE BUILDING
Contact Type:	Not reported
Contact Name:	MICHAEL AZZOPARDI
Address1:	Not reported
Address2:	Not reported
City:	Not reported
State:	NN
Zip Code:	Not reported
Country Code:	001
Phone:	(212) 529-2254
Phone Ext:	Not reported
Email:	Not reported
Fax Number:	Not reported
Modified By:	TRANSLAT
Date Last Modified:	3/4/2004

Site Id:	3046
Affiliation Type:	Emergency Contact
Company Name:	CABLE BUILDING ASSOCIATES
Contact Type:	Not reported
Contact Name:	M.D. CARLISLE REALTY CORP
Address1:	Not reported
Address2:	Not reported
City:	Not reported
State:	NN
Zip Code:	Not reported
Country Code:	999
Phone:	(212) 979-6280
Phone Ext:	Not reported
Email:	Not reported
Fax Number:	Not reported
Modified By:	BVCAMPBE
Date Last Modified:	4/4/2012

Equipment Records:

A00 - Tank Internal Protection - None
D01 - Pipe Type - Steel/Carbon Steel/Iron
G02 - Tank Secondary Containment - Vault (w/access)
J02 - Dispenser - Suction
L09 - Piping Leak Detection - Exempt Suction Piping
C00 - Pipe Location - No Piping
F00 - Pipe External Protection - None
I04 - Overfill - Product Level Gauge (A/G)
K01 - Spill Prevention - Catch Basin
E00 - Piping Secondary Containment - None
H00 - Tank Leak Detection - None
B05 - Tank External Protection - Jacketed

Tank Info:

Tank Number:	001
Tank Id:	3767
Tank Location:	3
Tank Type:	Steel/Carbon Steel/Iron
Tank Status:	In Service
Tank Model:	Not reported

CABLE BUILDING (Continued) **U003384433**

Pipe Model:	Not reported
Install Date:	01/01/1940
Capacity Gallons:	10000
Tightness Test Method:	NN
Date Test:	Not reported
Next Test Date:	Not reported
Date Tank Closed:	Not reported
Register:	True
Modified By:	BVCAMPBE
Last Modified:	04/04/2012

HIST AST:

PBS Number:	2-100455
SWIS Code:	6201
Operator:	MICHAEL AZZOPARDI
Facility Phone:	(212) 529-2254
Facility Addr2:	611 BROADWAY
Facility Type:	OTHER
Emergency:	M.D. CARLISLE REALTY CORP
Emergency Tel:	(718) 631-0606
Old PBSNO:	Not reported
Date Inspected:	Not reported
Inspector:	Not reported
Result of Inspection:	Not reported
Owner Name:	CABLE BUILDING ASSOCIATES
Owner Address:	611 BROADWAY
Owner City,St,Zip:	NEW YORK, NY 10012
Federal ID:	Not reported
Owner Tel:	(212) 529-2254
Owner Type:	Corporate/Commercial
Owner Subtype:	Not reported
Mailing Contact:	Not reported
Mailing Name:	CABLE BUILDING ASSOCIATES
Mailing Address:	611 BRAODWAY
Mailing Address 2:	Not reported
Mailing City,St,Zip:	NEW YORK, NY 10012
Mailing Telephone:	(212) 529-2254
Owner Mark:	First Owner
Facility Status:	1 - Active PBS facility, i.e. total capacity of the PBS tanks is greater than 1,100 gallons, regardless if Subpart 360-14 tanks exist or not at the facility.
Certification Flag:	True
Certification Date:	Not reported
Expiration:	03/24/2007
Renew Flag:	False
Renew Date:	20011113
Total Capacity:	10000
FAMT:	True
Facility Screen:	No Missing Data
Owner Screen:	No Missing Data
Tank Screen:	Minor Data Missing
Dead Letter:	False
CBS Number:	Not reported
Town or City:	NEW YORK CITY
County Code:	62
Town or City Code:	01
Region:	2

CABLE BUILDING (Continued) **U003384433**

Tank ID:	001
Tank Location:	ABOVEGROUND ON SADDLES LEGS, STILTS, RACK, OR CRADLE
Tank Status:	In Service
Install Date:	Not reported
Capacity (Gal):	10000
Product Stored:	NOS 5 OR 6 FUEL OIL
Tank Type:	Steel/carbon steel
Tank Internal:	Not reported
Tank External:	Not reported
Pipe Location:	Not reported
Pipe Type:	STEEL/IRON
Pipe Internal:	Not reported
Pipe External:	Not reported
Tank Containment:	None
Leak Detection:	0
Overfill Protection:	4
Dispenser Method:	Suction
Date Tested:	Not reported
Next Test Date:	Not reported
Missing Data for Tank:	Minor Data Missing
Date Closed:	Not reported
Test Method:	Not reported
Deleted:	False
Updated:	False
SPDES Number:	Not reported
Lat/Long:	Not reported

L63 **265 LAFAYETTE ST. ASSOC** **AST** **A100321695**
SSW **265 LAFAYETTE ST** **N/A**
< 1/8 **NEW YORK, NY 10012**
0.088 mi.
463 ft. **Site 8 of 8 in cluster L**

Relative:
Lower

Actual:
37 ft.

AST:

Region:	STATE
DEC Region:	2
Site Status:	Active
Facility Id:	2-610942
Program Type:	PBS
UTM X:	584744.88948000001
UTM Y:	4508545.7207699995
Expiration Date:	2016/02/27

Affiliation Records:

Site Id:	404421
Affiliation Type:	Owner
Company Name:	LAFAYETTE ST.REALTY ASSOCIATES , LLC
Contact Type:	MGR
Contact Name:	ROBERT RAPHEAL
Address1:	55 WATERMILL LANE
Address2:	Not reported
City:	GREAT NECK
State:	NY
Zip Code:	11021
Country Code:	001
Phone:	(516) 764-0226
Phone Ext:	Not reported
Email:	Not reported

265 LAFAYETTE ST. ASSOC (Continued) **A100321695**

Fax Number:	Not reported
Modified By:	MSBAPTIS
Date Last Modified:	12/6/2010

Site Id:	404421
Affiliation Type:	Mail Contact
Company Name:	GILMAN MGT
Contact Type:	Not reported
Contact Name:	MARILYN KUMAR
Address1:	55 WATERMILL LANE
Address2:	PO BOX 222143
City:	GREAT NECK
State:	NY
Zip Code:	11022
Country Code:	001
Phone:	(516) 764-0226
Phone Ext:	Not reported
Email:	Not reported
Fax Number:	Not reported
Modified By:	MSBAPTIS
Date Last Modified:	9/24/2008

Site Id:	404421
Affiliation Type:	On-Site Operator
Company Name:	265 LAFAYETTE ST. ASSOC
Contact Type:	Not reported
Contact Name:	ROY MATTHEW
Address1:	Not reported
Address2:	Not reported
City:	Not reported
State:	NN
Zip Code:	Not reported
Country Code:	001
Phone:	(212) 941-6798
Phone Ext:	Not reported
Email:	Not reported
Fax Number:	Not reported
Modified By:	MSBAPTIS
Date Last Modified:	9/24/2008

Site Id:	404421
Affiliation Type:	Emergency Contact
Company Name:	265 LAFAYETTE STREET STREET ASSOC
Contact Type:	Not reported
Contact Name:	ROY MATTHEW
Address1:	Not reported
Address2:	Not reported
City:	Not reported
State:	NN
Zip Code:	Not reported
Country Code:	001
Phone:	(516) 508-1012
Phone Ext:	Not reported
Email:	Not reported
Fax Number:	Not reported
Modified By:	MSBAPTIS
Date Last Modified:	9/24/2008

265 LAFAYETTE ST. ASSOC (Continued) **A100321695**

Equipment Records:

I00 - Overfill - None
A00 - Tank Internal Protection - None
B99 - Tank External Protection - Other
D01 - Pipe Type - Steel/Carbon Steel/Iron
C01 - Pipe Location - Aboveground
E00 - Piping Secondary Containment - None
H00 - Tank Leak Detection - None
L00 - Piping Leak Detection - None
F00 - Pipe External Protection - None
G00 - Tank Secondary Containment - None
J00 - Dispenser - None
K00 - Spill Prevention - None

Tank Info:

Tank Number:	001
Tank Id:	225295
Tank Location:	2
Tank Type:	Steel Tank in Concrete
Tank Status:	In Service
Tank Model:	Not reported
Pipe Model:	Not reported
Install Date:	01/01/1926
Capacity Gallons:	5000
Tightness Test Method:	NN
Date Test:	Not reported
Next Test Date:	Not reported
Date Tank Closed:	Not reported
Register:	True
Modified By:	MSBAPTIS
Last Modified:	09/24/2008

J64 **CONSOLIDATED EDISON** **MANIFEST** **S109825228**
NW **12 W HOUSTON ST** **N/A**
< 1/8 **NEW YORK, NY**
0.088 mi.
465 ft. **Site 9 of 9 in cluster J**

Relative:
Lower

Actual:
39 ft.

NY MANIFEST:

EPA ID:	NYP004170700
Country:	USA
Mailing Name:	CONSOLIDATED EDISON
Mailing Contact:	CONSOLIDATED EDISON
Mailing Address:	4 IRVING PL RM 828
Mailing Address 2:	Not reported
Mailing City:	NEW YORK
Mailing State:	NY
Mailing Zip:	10003
Mailing Zip4:	Not reported
Mailing Country:	USA
Mailing Phone:	212-460-2808
Document ID:	Not reported
Manifest Status:	Not reported
Trans1 State ID:	NJ0000027193
Trans2 State ID:	Not reported

CONSOLIDATED EDISON (Continued) **S109825228**

Generator Ship Date:	2009-06-01
Trans1 Recv Date:	2009-06-01
Trans2 Recv Date:	Not reported
TSD Site Recv Date:	2009-06-02
Part A Recv Date:	Not reported
Part B Recv Date:	Not reported
Generator EPA ID:	NYP004170700
Trans1 EPA ID:	Not reported
Trans2 EPA ID:	Not reported
TSDF ID:	NJD002200046
Waste Code:	Not reported
Quantity:	1000.0
Units:	P - Pounds
Number of Containers:	1.0
Container Type:	TT - Cargo tank, tank trucks
Handling Method:	T Chemical, physical, or biological treatment.
Specific Gravity:	1.0
Year:	2009
Manifest Tracking Num:	003532027JJK
Import Ind:	N
Export Ind:	N
Discr Quantity Ind:	N
Discr Type Ind:	N
Discr Residue Ind:	N
Discr Partial Reject Ind:	N
Discr Full Reject Ind:	N
Manifest Ref Num:	Not reported
Alt Fac RCRA Id:	Not reported
Alt Fac Sign Date:	Not reported
Mgmt Method Type Code:	H111

Document ID:	Not reported
Manifest Status:	Not reported
Trans1 State ID:	NJ0000027193
Trans2 State ID:	Not reported
Generator Ship Date:	2009-06-01
Trans1 Recv Date:	2009-06-01
Trans2 Recv Date:	Not reported
TSD Site Recv Date:	2009-06-02
Part A Recv Date:	Not reported
Part B Recv Date:	Not reported
Generator EPA ID:	NYP004170700
Trans1 EPA ID:	Not reported
Trans2 EPA ID:	Not reported
TSDF ID:	NJD002200046
Waste Code:	Not reported
Quantity:	1000.0
Units:	P - Pounds
Number of Containers:	1.0
Container Type:	TT - Cargo tank, tank trucks
Handling Method:	T Chemical, physical, or biological treatment.
Specific Gravity:	1.0
Year:	2009
Manifest Tracking Num:	003532027JJK
Import Ind:	N
Export Ind:	N

CONSOLIDATED EDISON (Continued) **S109825228**

Discr Quantity Ind:	N
Discr Type Ind:	N
Discr Residue Ind:	N
Discr Partial Reject Ind:	N
Discr Full Reject Ind:	N
Manifest Ref Num:	Not reported
Alt Fac RCRA Id:	Not reported
Alt Fac Sign Date:	Not reported
Mgmt Method Type Code:	H111

Document ID:	Not reported
Manifest Status:	Not reported
Trans1 State ID:	NJ0000027193
Trans2 State ID:	Not reported
Generator Ship Date:	2009-06-01
Trans1 Recv Date:	2009-06-01
Trans2 Recv Date:	Not reported
TSD Site Recv Date:	2009-06-02
Part A Recv Date:	Not reported
Part B Recv Date:	Not reported
Generator EPA ID:	NYP004170700
Trans1 EPA ID:	Not reported
Trans2 EPA ID:	Not reported
TSDF ID:	NJD002200046
Waste Code:	Not reported
Quantity:	1000.0
Units:	P - Pounds
Number of Containers:	1.0
Container Type:	TT - Cargo tank, tank trucks
Handling Method:	T Chemical, physical, or biological treatment.
Specific Gravity:	1.0
Year:	2009
Manifest Tracking Num:	003532027JJK
Import Ind:	N
Export Ind:	N
Discr Quantity Ind:	N
Discr Type Ind:	N
Discr Residue Ind:	N
Discr Partial Reject Ind:	N
Discr Full Reject Ind:	N
Manifest Ref Num:	Not reported
Alt Fac RCRA Id:	Not reported
Alt Fac Sign Date:	Not reported
Mgmt Method Type Code:	H111

N65 **GAS STATION** **NY Hist Spills** **S104510505**
North **620 BROADWAY** **N/A**
< 1/8 **MANHATTAN, NY**
0.089 mi.
471 ft. **Site 1 of 14 in cluster N**

Relative:
Higher

Actual:
40 ft.

NY Hist Spills:

Region of Spill:	2
Spill Number:	9913711
Investigator:	SIGONA
Caller Name:	Not reported
Caller Agency:	Not reported

GAS STATION (Continued) **S104510505**

Caller Phone: Not reported
Notifier Name: Not reported
Notifier Agency: Not reported
Notifier Phone: Not reported
Spill Date/Time: 03/06/2000 08:30
Reported to Dept Date/Time: 03/06/00 09:29
SWIS: 62
Spiller Name: AMOCO GAS STATION
Spiller Contact: Not reported
Spiller Phone: Not reported
Spiller Contact: CALLER
Spiller Phone: ( ) -
Spiller Address: 610 BROADWAY
Spiller City,St,Zip: MANHATTAN, NY
Spill Cause: Equipment Failure
Reported to Dept: On Land
Water Affected: Not reported
Spill Source: 05
Spill Notifier: Fire Department
PBS Number: Not reported
Cleanup Ceased: / /
Cleanup Meets Std: True
Last Inspection: / /
Recommended Penalty: Penalty Not Recommended
Spiller Cleanup Dt: / /
Enforcement Date: / /
Invstgn Complete: / /
UST Involvement: True
Spill Class: Known release with minimal potential for fire or hazard. DEC Response. Willing Responsible Party. Corrective action taken.
Spill Closed Dt: 04/03/00
Corrective Action Plan Submitted: / /
Date Region Sent Summary to Central Office: / /
Date Spill Entered In Computer Data File: 03/06/00
Date Spill Entered In Computer Data File: Not reported
Update Date: 06/12/00
Is Updated: False

Tank:
PBS Number: Not reported
Tank Number: Not reported
Tank Size: Not reported
Test Method: Not reported
Leak Rate Failed Tank: Not reported
Gross Leak Rate: Not reported

Material:
Material Class Type: Petroleum
Quantity Spilled: 12
Unkonwn Quantity Spilled: False
Units: Gallons
Quantity Recovered: 12
Unkonwn Quantity Recovered: False
Material: GASOLINE
Class Type: GASOLINE
Times Material Entry In File: 21329
CAS Number: Not reported
Last Date: 19940929

GAS STATION (Continued) **S104510505**

DEC Remarks: No Response by DEC at this location. Spill was cleaned u p under NYFD supervision.
Remark: filling tanks and the automatic shut off valve malfunctioned causing the spill of material. Spill being cleaned up at this time. REFER TO 0000928.

N66 **AMOCO GAS STATION** **LTANKS** **S104516686**
North **620 BROADWAY** **HIST LTANKS** **N/A**
< 1/8 **MANHATTAN, NY** **NY Spills**
0.089 mi.
471 ft. **Site 2 of 14 in cluster N**

Relative:
Higher

Actual:
40 ft.

LTANKS:

Site ID:	187139
Spill No:	9913713
Spill Date:	3/6/2000
Spill Cause:	Tank Overfill
Spill Source:	Gasoline Station
Spill Class:	Known release with minimal potential for fire or hazard. DEC Response. Willing Responsible Party. Corrective action taken.
Spill Closed Dt:	7/11/2001
Facility Addr2:	Not reported
Cleanup Ceased:	Not reported
Cleanup Meets Standard:	False
SWIS:	3101
Investigator:	SIGONA
Referred To:	Not reported
Reported to Dept:	3/6/2000
CID:	323
Water Affected:	Not reported
Spill Notifier:	Fire Department
Last Inspection:	Not reported
Recommended Penalty:	Penalty Not Recommended
UST Involvement:	True
Remediation Phase:	0
Date Entered In Computer:	3/6/2000
Spill Record Last Update:	7/11/2001
Spiller Name:	Not reported
Spiller Company:	AMOCO GAS STATION
Spiller Address:	620 BROADWAY
Spiller City,St,Zip:	MANHATTAN, ZZ
Spiller County:	001
Spiller Contact:	Not reported
Spiller Phone:	Not reported
Spiller Extention:	Not reported
DEC Region:	2
DER Facility ID:	156376
DEC Memo:	Not reported
Remarks:	FD ON SCENE. ATTEMPT TO CONTAIN. CLEAN UP CREW, FROM GAS CO, IS RESPONDING.

Material:

Site ID:	187139
Operable Unit ID:	1092159
Operable Unit:	01
Material ID:	295545
Material Code:	0009
Material Name:	Gasoline

AMOCO GAS STATION (Continued) **S104516686**

Case No.:	Not reported
Material FA:	Petroleum
Quantity:	20
Units:	Gallons
Recovered:	No
Resource Affected:	Not reported
Oxygenate:	False

Tank Test:

Site ID:	Not reported
Spill Tank Test:	Not reported
Tank Number:	Not reported
Tank Size:	Not reported
Test Method:	Not reported
Leak Rate:	Not reported
Gross Fail:	Not reported
Modified By:	Not reported
Last Modified:	Not reported
Test Method:	Not reported

HIST LTANKS:

Region of Spill:	2
Spill Number:	9913713
Spill Date:	03/06/2000
Spill Time:	08:45
Spill Cause:	Tank Overfill
Resource Affectd:	On Land
Water Affected:	Not reported
Spill Source:	Gas Station
Spill Class:	Known release with minimal potential for fire or hazard. DEC Response. Willing Responsible Party. Corrective action taken.
Spill Closed Dt:	07/11/01
Cleanup Ceased:	/ /
Cleanup Meets Standard:	False
Investigator:	SIGONA
Caller Name:	Not reported
Caller Agency:	Not reported
Caller Phone:	Not reported
Caller Extension:	Not reported
Notifier Name:	Not reported
Notifier Agency:	Not reported
Notifier Phone:	Not reported
Notifier Extension:	Not reported
Reported to Department Date:	03/06/00
Reported to Department Time:	09:47
SWIS:	62
Spiller Contact:	Not reported
Spiller Phone:	( ) -
Spiller Extention:	Not reported
Spiller Name:	AMOCO GAS STATION
Spiller Address:	620 BROADWAY
Spiller City,St,Zip:	MANHATTAN
Spiller Cleanup Date:	/ /
Facility Contact:	Not reported
Facility Phone:	( ) -

AMOCO GAS STATION (Continued) **S104516686**

Facility Extention: Not reported
Spill Notifier: Fire Department
PBS Number: Not reported
Last Inspection: / /
Recommended Penalty: Penalty Not Recommended
Enforcement Date: / /
Investigation Complete: / /
UST Involvement: True
Date Region Sent Summary to Central Office: / /
Corrective Action Plan Submitted: / /
Date Spill Entered In Computer Data File: 03/06/00
Time Spill Entered In Computer Data File: Not reported
Spill Record Last Update: 07/11/01
Is Updated: False

Tank:
PBS Number: Not reported
Tank Number: Not reported
Tank Size: Not reported
Test Method: Not reported
Leak Rate Failed Tank: Not reported
Gross Leak Rate: Not reported

Material:
Material Class Type: Petroleum
Quantity Spilled: 20
Unkonwn Quantity Spilled: False
Units: Gallons
Quantity Recovered: 0
Unkonwn Quantity Recovered: False
Material: GASOLINE
Class Type: GASOLINE
Times Material Entry In File: 21329
CAS Number: Not reported
Last Date: 19940929
DEC Remarks: Closed - same incident as 9913711.
Spill Cause: FD ON SCENE. ATTEMPT TO CONTAIN. CLEAN UP CREW, FROM GAS CO, IS RESPONDING.

NY Spills:
Site ID: 187138
Facility Addr2: Not reported
Facility ID: 9913711
Spill Number: 9913711
Facility Type: ER
SWIS: 3101
Investigator: SIGONA
Referred To: Not reported
Spill Date: 3/6/2000
Reported to Dept: 3/6/2000
CID: 389
Spill Cause: Equipment Failure
Water Affected: Not reported
Spill Source: Gasoline Station
Spill Notifier: Fire Department
Cleanup Ceased: Not reported
Cleanup Meets Std: True
Last Inspection: Not reported

AMOCO GAS STATION (Continued) **S104516686**

Recommended Penalty:	Penalty Not Recommended
UST Trust:	True
Spill Class:	Known release with minimal potential for fire or hazard. DEC Response. Willing Responsible Party. Corrective action taken.
Spill Closed Dt:	4/3/2000
Remediation Phase:	0
Date Entered In Computer:	3/6/2000
Spill Record Last Update:	6/12/2000
Spiller Name:	Not reported
Spiller Company:	AMOCO GAS STATION
Spiller Address:	610 BROADWAY
Spiller City,St,Zip:	MANHATTAN, NY
Spiller Company:	001
Contact Name:	CALLER
Contact Phone:	Not reported
DEC Region:	2
DER Facility ID:	156376
DEC Memo:	Not reported
Remarks:	filling tanks and the automatic shut off valve malfunctioned causing the spill of material. Spill being cleaned up at this time. REFER TO 0000928.

Material:

Site ID:	187138
Operable Unit ID:	1092157
Operable Unit:	01
Material ID:	295543
Material Code:	0009
Material Name:	Gasoline
Case No.:	Not reported
Material FA:	Petroleum
Quantity:	12
Units:	Gallons
Recovered:	12
Resource Affected:	Not reported
Oxygenate:	False

Tank Test:

Site ID:	Not reported
Spill Tank Test:	Not reported
Tank Number:	Not reported
Tank Size:	Not reported
Test Method:	Not reported
Leak Rate:	Not reported
Gross Fail:	Not reported
Modified By:	Not reported
Last Modified:	Not reported
Test Method:	Not reported

M67 **50 PRINCE ST** **AST** **U003392000**
South **50 PRINCE ST** **HIST AST** **N/A**
< 1/8 **NY, NY 10012**
0.089 mi.
471 ft. **Site 3 of 6 in cluster M**

Relative:
Lower

Actual:
39 ft.

AST:

Region:	STATE
DEC Region:	2
Site Status:	Active
Facility Id:	2-405329
Program Type:	PBS
UTM X:	584897.86838999996
UTM Y:	4508509.6636800002
Expiration Date:	2012/10/15

Affiliation Records:

Site Id:	19536
Affiliation Type:	Owner
Company Name:	LINMAR L.P.
Contact Type:	MANAGING AGENT
Contact Name:	LINDA BERLEY
Address1:	950 THIRD AVENUE
Address2:	Not reported
City:	NEW YORK
State:	NY
Zip Code:	10022
Country Code:	001
Phone:	(212) 759-5000
Phone Ext:	Not reported
Email:	Not reported
Fax Number:	Not reported
Modified By:	KAKYER
Date Last Modified:	8/27/2007

Site Id:	19536
Affiliation Type:	Mail Contact
Company Name:	LINMAR, L.P.
Contact Type:	Not reported
Contact Name:	LINDA BERLEY
Address1:	950 THIRD AVENUE
Address2:	Not reported
City:	NY
State:	NY
Zip Code:	10022
Country Code:	001
Phone:	(212) 759-5000
Phone Ext:	Not reported
Email:	Not reported
Fax Number:	Not reported
Modified By:	KAKYER
Date Last Modified:	8/27/2007

Site Id:	19536
Affiliation Type:	On-Site Operator
Company Name:	50 PRINCE ST
Contact Type:	Not reported
Contact Name:	LINDA BERLEY
Address1:	Not reported
Address2:	Not reported

50 PRINCE ST (Continued) **U003392000**

City:	Not reported
State:	NN
Zip Code:	Not reported
Country Code:	001
Phone:	(212) 759-5000
Phone Ext:	Not reported
Email:	Not reported
Fax Number:	Not reported
Modified By:	TRANSLAT
Date Last Modified:	3/4/2004

Site Id:	19536
Affiliation Type:	Emergency Contact
Company Name:	LINMAR L.P.
Contact Type:	Not reported
Contact Name:	LINDA BERLEY
Address1:	Not reported
Address2:	Not reported
City:	Not reported
State:	NN
Zip Code:	Not reported
Country Code:	001
Phone:	(212) 861-3277
Phone Ext:	Not reported
Email:	Not reported
Fax Number:	Not reported
Modified By:	TRANSLAT
Date Last Modified:	3/4/2004

Equipment Records:

B00 - Tank External Protection - None
A00 - Tank Internal Protection - None
D01 - Pipe Type - Steel/Carbon Steel/Iron
J02 - Dispenser - Suction
L09 - Piping Leak Detection - Exempt Suction Piping
C00 - Pipe Location - No Piping
F00 - Pipe External Protection - None
I04 - Overfill - Product Level Gauge (A/G)
G00 - Tank Secondary Containment - None
H00 - Tank Leak Detection - None

Tank Info:

Tank Number:	001
Tank Id:	23075
Tank Location:	1
Tank Type:	Steel/Carbon Steel/Iron
Tank Status:	In Service
Tank Model:	Not reported
Pipe Model:	Not reported
Install Date:	10/01/1986
Capacity Gallons:	2000
Tightness Test Method:	NN
Date Test:	Not reported
Next Test Date:	Not reported
Date Tank Closed:	Not reported
Register:	True

50 PRINCE ST (Continued) **U003392000**

Modified By: KAKYER
Last Modified: 08/27/2007

HIST AST:

PBS Number:	2-405329
SWIS Code:	6201
Operator:	LINDA BERLEY
Facility Phone:	(212) 759-5000
Facility Addr2:	50 PRINCE ST
Facility Type:	APARTMENT BUILDING
Emergency:	LINDA BERLEY
Emergency Tel:	(212) 861-3277
Old PBSNO:	Not reported
Date Inspected:	Not reported
Inspector:	Not reported
Result of Inspection:	Not reported
Owner Name:	LINMAR L.P.
Owner Address:	950 THIRD AVENUE
Owner City,St,Zip:	EW YORK, NY 10022
Federal ID:	Not reported
Owner Tel:	(212) 759-5000
Owner Type:	Corporate/Commercial
Owner Subtype:	Not reported
Mailing Contact:	LINDA BERLEY
Mailing Name:	LINMAR, L.P.
Mailing Address:	950 THIRD AVENUE
Mailing Address 2:	Not reported
Mailing City,St,Zip:	NY, NY 10022
Mailing Telephone:	(212) 759-5000
Owner Mark:	First Owner
Facility Status:	1 - Active PBS facility, i.e. total capacity of the PBS tanks is greater than 1,100 gallons, regardless if Subpart 360-14 tanks exist or not at the facility.
Certification Flag:	False
Certification Date:	09/25/1997
Expiration:	10/15/2002
Renew Flag:	False
Renew Date:	Not reported
Total Capacity:	2000
FAMT:	True
Facility Screen:	No Missing Data
Owner Screen:	No Missing Data
Tank Screen:	Minor Data Missing
Dead Letter:	False
CBS Number:	Not reported
Town or City:	NEW YORK CITY
County Code:	62
Town or City Code:	01
Region:	2

Tank ID:	001
Tank Location:	ABOVEGROUND
Tank Status:	In Service
Install Date:	Not reported
Capacity (Gal):	2000
Product Stored:	NOS 1,2, OR 4 FUEL OIL
Tank Type:	Steel/carbon steel

50 PRINCE ST (Continued) **U003392000**

Tank Internal:	Not reported
Tank External:	Not reported
Pipe Location:	Not reported
Pipe Type:	STEEL/IRON
Pipe Internal:	Not reported
Pipe External:	Not reported
Tank Containment:	None
Leak Detection:	0
Overfill Protection:	4
Dispenser Method:	Suction
Date Tested:	Not reported
Next Test Date:	Not reported
Missing Data for Tank:	Minor Data Missing
Date Closed:	Not reported
Test Method:	Not reported
Deleted:	False
Updated:	False
SPDES Number:	Not reported
Lat/Long:	Not reported

M68 **50 PRINCE STREET** **NY Spills** **S102150522**
South **50 PRINCE STREET** **NY Hist Spills** **N/A**
< 1/8 **MANHATTAN, NY**
0.089 mi.
472 ft. **Site 4 of 6 in cluster M**

Relative:
Lower

Actual:
39 ft.

NY Spills:

Site ID:	223430
Facility Addr2:	Not reported
Facility ID:	9505201
Spill Number:	9505201
Facility Type:	ER
SWIS:	3101
Investigator:	MCTIBBE
Referred To:	Not reported
Spill Date:	7/28/1995
Reported to Dept:	7/28/1995
CID:	Not reported
Spill Cause:	Equipment Failure
Water Affected:	Not reported
Spill Source:	Tank Truck
Spill Notifier:	Responsible Party
Cleanup Ceased:	Not reported
Cleanup Meets Std:	False
Last Inspection:	Not reported
Recommended Penalty:	Penalty Not Recommended
UST Trust:	False
Spill Class:	Known release with minimal potential for fire or hazard. DEC Response. Willing Responsible Party. Corrective action taken.
Spill Closed Dt:	7/31/1995
Remediation Phase:	0
Date Entered In Computer:	8/17/1995
Spill Record Last Update:	7/8/2004
Spiller Name:	Not reported
Spiller Company:	SAME
Spiller Address:	Not reported
Spiller City,St,Zip:	NY
Spiller Company:	001

50 PRINCE STREET (Continued) **S102150522**

Contact Name: Not reported
Contact Phone: Not reported
DEC Region: 2
DER Facility ID: 184737
DEC Memo: Prior to Sept, 2004 data translation this spill Lead_DEC Field was "TIBBE" spill cleaned by oil company.
Remarks: BROKEN HOSE WHILE MAKING A DELIVERY "SAYS GOOD SIZE SPILL"- UNK AMOUNT SPILLED - SPILL WAS CONTAINED ON ST. & ON SIDEWALK BY ALMAR FUEL- AMT. NOT EST., BUT THEY SAID IT WAS A MAJOR SPILL- WILL CLEAN

Material:
Site ID: 223430
Operable Unit ID: 1016180
Operable Unit: 01
Material ID: 363195
Material Code: 0001
Material Name: #2 Fuel Oil
Case No.: Not reported
Material FA: Petroleum
Quantity: -1
Units: Gallons
Recovered: No
Resource Affected: Not reported
Oxygenate: False

Tank Test:
Site ID: Not reported
Spill Tank Test: Not reported
Tank Number: Not reported
Tank Size: Not reported
Test Method: Not reported
Leak Rate: Not reported
Gross Fail: Not reported
Modified By: Not reported
Last Modified: Not reported
Test Method: Not reported

NY Hist Spills:
Region of Spill: 2
Spill Number: 9505201
Investigator: TIBBE
Caller Name: Not reported
Caller Agency: Not reported
Caller Phone: Not reported
Notifier Name: Not reported
Notifier Agency: Not reported
Notifier Phone: Not reported
Spill Date/Time: 07/28/1995 09:30
Reported to Dept Date/Time: 07/28/95 09:36
SWIS: 62
Spiller Name: SAME
Spiller Contact: Not reported
Spiller Phone: Not reported
Spiller Address: Not reported
Spiller City,St,Zip: Not reported
Spill Cause: Equipment Failure

50 PRINCE STREET (Continued) **S102150522**

Reported to Dept: On Land
Water Affected: Not reported
Spill Source: 08
Spill Notifier: Responsible Party
PBS Number: Not reported
Cleanup Ceased: / /
Cleanup Meets Std: False
Last Inspection: / /
Recommended Penalty: Penalty Not Recommended
Spiller Cleanup Dt: / /
Enforcement Date: / /
Invstgn Complete: / /
UST Involvement: False
Spill Class: Known release with minimal potential for fire or hazard. DEC Response. Willing Responsible Party. Corrective action taken.
Spill Closed Dt: / /
Corrective Action Plan Submitted: / /
Date Region Sent Summary to Central Office: / /
Date Spill Entered In Computer Data File: 08/17/95
Date Spill Entered In Computer Data File: Not reported
Update Date: / /
Is Updated: False

Tank:
PBS Number: Not reported
Tank Number: Not reported
Tank Size: Not reported
Test Method: Not reported
Leak Rate Failed Tank: Not reported
Gross Leak Rate: Not reported

Material:
Material Class Type: Petroleum
Quantity Spilled: -1
Unkonwn Quantity Spilled: False
Units: Gallons
Quantity Recovered: 0
Unkonwn Quantity Recovered: False
Material: #2 FUEL OIL
Class Type: #2 FUEL OIL
Times Material Entry In File: 24464
CAS Number: Not reported
Last Date: 19941207
DEC Remarks: Not reported
Remark: BROKEN HOSE WHILE MAKING A DELIVERY SAYS GOOD SIZE SPILL - UNK AMOUNT SPILLED - SPILL WAS CONTAINED ON ST. ON SIDEWALK BY ALMAR FUEL- AMT. NOT EST., BUT THEY SAID IT WAS A MAJOR SPILL- WILL CLEAN

O69 **LAFAYETTE AUTO REPAIR** **RCRA-NonGen** **1000161130**
NE **321 LAFAYETTE ST** **FINDS** **NYD982790214**
< 1/8 **NEW YORK, NY 10012** **MANIFEST**
0.090 mi.
476 ft. **Site 1 of 7 in cluster O**

Relative:
Higher

Actual:
42 ft.

RCRA-NonGen:
Date form received by agency: 01/01/2007
Facility name: LAFAYETTE AUTO REPAIR
Facility address: 321 LAFAYETTE ST
NEW YORK, NY 100122727

LAFAYETTE AUTO REPAIR (Continued) **1000161130**

EPA ID: NYD982790214
Mailing address: LAFAYETTE ST
NEW YORK, NY 10012
Contact: Not reported
Contact address: LAFAYETTE ST
NEW YORK, NY 10012
Contact country: US
Contact telephone: Not reported
Contact email: Not reported
EPA Region: 02
Classification: Non-Generator
Description: Handler: Non-Generators do not presently generate hazardous waste

Owner/Operator Summary:
Owner/operator name: MUHAMMAD SALEEN
Owner/operator address: NOT REQUIRED
NOT REQUIRED, WY 99999
Owner/operator country: US
Owner/operator telephone: (212) 555-1212
Legal status: Private
Owner/Operator Type: Operator
Owner/Op start date: Not reported
Owner/Op end date: Not reported

Owner/operator name: MUHAMMAD SALEEN
Owner/operator address: NOT REQUIRED
NOT REQUIRED, WY 99999
Owner/operator country: US
Owner/operator telephone: (212) 555-1212
Legal status: Private
Owner/Operator Type: Owner
Owner/Op start date: Not reported
Owner/Op end date: Not reported

Handler Activities Summary:
U.S. importer of hazardous waste: No
Mixed waste (haz. and radioactive): No
Recycler of hazardous waste: No
Transporter of hazardous waste: No
Treater, storer or disposer of HW: No
Underground injection activity: No
On-site burner exemption: No
Furnace exemption: No
Used oil fuel burner: No
Used oil processor: No
User oil refiner: No
Used oil fuel marketer to burner: No
Used oil Specification marketer: No
Used oil transfer facility: No
Used oil transporter: No

Historical Generators:
Date form received by agency: 01/01/2006
Facility name: LAFAYETTE AUTO REPAIR
Classification: Not a generator, verified

LAFAYETTE AUTO REPAIR (Continued) **1000161130**

Date form received by agency: 07/08/1999
Facility name: LAFAYETTE AUTO REPAIR
Classification: Not a generator, verified

Date form received by agency: 09/25/1989
Facility name: LAFAYETTE AUTO REPAIR
Classification: Large Quantity Generator

Violation Status: No violations found

FINDS:

Registry ID: 110004433364

Environmental Interest/Information System
RCRAInfo is a national information system that supports the Resource Conservation and Recovery Act (RCRA) program through the tracking of events and activities related to facilities that generate, transport, and treat, store, or dispose of hazardous waste. RCRAInfo allows RCRA program staff to track the notification, permit, compliance, and corrective action activities required under RCRA.

NY MANIFEST:
EPA ID: NYD982790214
Country: USA
Mailing Name: LAFAYETTE AUTO REPAIR
Mailing Contact: LAFAYETTE AUTO REPAIR
Mailing Address: 321 LAFAYETTE ST
Mailing Address 2: Not reported
Mailing City: NEW YORK
Mailing State: NY
Mailing Zip: 10012
Mailing Zip4: Not reported
Mailing Country: USA
Mailing Phone: 212-925-1516

Document ID: NJA1101714
Manifest Status: Completed after the designated time period for a TSDF to get a copy to the DEC
Trans1 State ID: NJDEPS869
Trans2 State ID: Not reported
Generator Ship Date: 901003
Trans1 Recv Date: 901003
Trans2 Recv Date: Not reported
TSD Site Recv Date: 901003
Part A Recv Date: 910222
Part B Recv Date: 901116
Generator EPA ID: NYD982790214
Trans1 EPA ID: ILD051060408
Trans2 EPA ID: Not reported
TSDF ID: NJD000768093
Waste Code: D001 - NON-LISTED IGNITABLE WASTES
Quantity: 00080
Units: P - Pounds
Number of Containers: 001
Container Type: DM - Metal drums, barrels

LAFAYETTE AUTO REPAIR (Continued) **1000161130**

Handling Method: R Material recovery of more than 75 percent of the total material.
Specific Gravity: 100
Year: 90

Document ID: NJA0801114
Manifest Status: Completed after the designated time period for a TSDF to get a copy to the DEC
Trans1 State ID: NJDEPS869
Trans2 State ID: Not reported
Generator Ship Date: 900518
Trans1 Recv Date: 900518
Trans2 Recv Date: Not reported
TSD Site Recv Date: 900518
Part A Recv Date: 901114
Part B Recv Date: 900711
Generator EPA ID: NYD982790214
Trans1 EPA ID: ILD051060408
Trans2 EPA ID: Not reported
TSDF ID: NJD000768093
Waste Code: D001 - NON-LISTED IGNITABLE WASTES
Quantity: 00086
Units: P - Pounds
Number of Containers: 001
Container Type: DM - Metal drums, barrels
Handling Method: R Material recovery of more than 75 percent of the total material.
Specific Gravity: 100
Year: 90

Document ID: NJA0942360
Manifest Status: Completed after the designated time period for a TSDF to get a copy to the DEC
Trans1 State ID: NJDEPS869
Trans2 State ID: Not reported
Generator Ship Date: 901213
Trans1 Recv Date: 901213
Trans2 Recv Date: Not reported
TSD Site Recv Date: 901213
Part A Recv Date: 910502
Part B Recv Date: 910117
Generator EPA ID: NYD982790214
Trans1 EPA ID: ILD051060408
Trans2 EPA ID: Not reported
TSDF ID: NJD000768093
Waste Code: D001 - NON-LISTED IGNITABLE WASTES
Quantity: 00086
Units: P - Pounds
Number of Containers: 001
Container Type: DM - Metal drums, barrels
Handling Method: R Material recovery of more than 75 percent of the total material.
Specific Gravity: 100
Year: 90

Document ID: NJA0911206
Manifest Status: Completed after the designated time period for a TSDF to get a copy to the DEC
Trans1 State ID: 000000000
Trans2 State ID: 000000000

LAFAYETTE AUTO REPAIR (Continued) **1000161130**

Generator Ship Date:	900709
Trans1 Recv Date:	900709
Trans2 Recv Date:	Not reported
TSD Site Recv Date:	900709
Part A Recv Date:	901018
Part B Recv Date:	900724
Generator EPA ID:	NYD982790214
Trans1 EPA ID:	ILD051060408
Trans2 EPA ID:	Not reported
TSDF ID:	NJD000768093
Waste Code:	D001 - NON-LISTED IGNITABLE WASTES
Quantity:	00086
Units:	P - Pounds
Number of Containers:	001
Container Type:	DM - Metal drums, barrels
Handling Method:	R Material recovery of more than 75 percent of the total material.
Specific Gravity:	100
Year:	90

Document ID:	NJA1073962
Manifest Status:	Completed after the designated time period for a TSDF to get a copy to the DEC
Trans1 State ID:	NJDEPS869
Trans2 State ID:	Not reported
Generator Ship Date:	901113
Trans1 Recv Date:	901113
Trans2 Recv Date:	Not reported
TSD Site Recv Date:	901113
Part A Recv Date:	910404
Part B Recv Date:	901214
Generator EPA ID:	NYD982790214
Trans1 EPA ID:	ILD051060408
Trans2 EPA ID:	Not reported
TSDF ID:	NJD000768093
Waste Code:	D001 - NON-LISTED IGNITABLE WASTES
Quantity:	00086
Units:	P - Pounds
Number of Containers:	001
Container Type:	DM - Metal drums, barrels
Handling Method:	R Material recovery of more than 75 percent of the total material.
Specific Gravity:	100
Year:	90

Document ID:	NJA1060959
Manifest Status:	Completed after the designated time period for a TSDF to get a copy to the DEC
Trans1 State ID:	NJDEPS869
Trans2 State ID:	Not reported
Generator Ship Date:	901127
Trans1 Recv Date:	901127
Trans2 Recv Date:	Not reported
TSD Site Recv Date:	901127
Part A Recv Date:	910409
Part B Recv Date:	910107
Generator EPA ID:	NYD982790214
Trans1 EPA ID:	ILD051060408
Trans2 EPA ID:	Not reported

LAFAYETTE AUTO REPAIR (Continued) **1000161130**

TSDF ID:	NJD000768093
Waste Code:	D001 - NON-LISTED IGNITABLE WASTES
Quantity:	00086
Units:	P - Pounds
Number of Containers:	001
Container Type:	DM - Metal drums, barrels
Handling Method:	R Material recovery of more than 75 percent of the total material.
Specific Gravity:	100
Year:	90

Document ID:	NJA1066487
Manifest Status:	Completed after the designated time period for a TSDF to get a copy to the DEC
Trans1 State ID:	NJDEPS869
Trans2 State ID:	Not reported
Generator Ship Date:	901227
Trans1 Recv Date:	901227
Trans2 Recv Date:	Not reported
TSD Site Recv Date:	901228
Part A Recv Date:	910409
Part B Recv Date:	910124
Generator EPA ID:	NYD982790214
Trans1 EPA ID:	ILD051060408
Trans2 EPA ID:	Not reported
TSDF ID:	NJD000768093
Waste Code:	D001 - NON-LISTED IGNITABLE WASTES
Quantity:	00086
Units:	P - Pounds
Number of Containers:	001
Container Type:	DM - Metal drums, barrels
Handling Method:	R Material recovery of more than 75 percent of the total material.
Specific Gravity:	100
Year:	90

Document ID:	NJA1066565
Manifest Status:	Completed after the designated time period for a TSDF to get a copy to the DEC
Trans1 State ID:	32840
Trans2 State ID:	Not reported
Generator Ship Date:	901030
Trans1 Recv Date:	901030
Trans2 Recv Date:	Not reported
TSD Site Recv Date:	901030
Part A Recv Date:	910222
Part B Recv Date:	901115
Generator EPA ID:	NYD982790214
Trans1 EPA ID:	ILD051060408
Trans2 EPA ID:	Not reported
TSDF ID:	NJD000768093
Waste Code:	D001 - NON-LISTED IGNITABLE WASTES
Quantity:	00086
Units:	P - Pounds
Number of Containers:	001
Container Type:	DM - Metal drums, barrels
Handling Method:	R Material recovery of more than 75 percent of the total material.
Specific Gravity:	100
Year:	90

LAFAYETTE AUTO REPAIR (Continued) **1000161130**

Document ID:	NJA1100792
Manifest Status:	Completed after the designated time period for a TSDF to get a copy to the DEC
Trans1 State ID:	000000000
Trans2 State ID:	000000000
Generator Ship Date:	900919
Trans1 Recv Date:	900919
Trans2 Recv Date:	Not reported
TSD Site Recv Date:	900919
Part A Recv Date:	901206
Part B Recv Date:	900927
Generator EPA ID:	NYD982790214
Trans1 EPA ID:	ILD051060408
Trans2 EPA ID:	Not reported
TSDF ID:	NJD000768093
Waste Code:	D001 - NON-LISTED IGNITABLE WASTES
Quantity:	00086
Units:	P - Pounds
Number of Containers:	001
Container Type:	DM - Metal drums, barrels
Handling Method:	R Material recovery of more than 75 percent of the total material.
Specific Gravity:	100
Year:	90

Document ID:	NJA1090747
Manifest Status:	Completed after the designated time period for a TSDF to get a copy to the DEC
Trans1 State ID:	NJDEPS869
Trans2 State ID:	Not reported
Generator Ship Date:	910123
Trans1 Recv Date:	910123
Trans2 Recv Date:	Not reported
TSD Site Recv Date:	910123
Part A Recv Date:	910415
Part B Recv Date:	910215
Generator EPA ID:	NYD982790214
Trans1 EPA ID:	ILD051060408
Trans2 EPA ID:	Not reported
TSDF ID:	NJD000768093
Waste Code:	D001 - NON-LISTED IGNITABLE WASTES
Quantity:	00086
Units:	P - Pounds
Number of Containers:	001
Container Type:	DM - Metal drums, barrels
Handling Method:	R Material recovery of more than 75 percent of the total material.
Specific Gravity:	100
Year:	91

Document ID:	NJA1124290
Manifest Status:	Completed after the designated time period for a TSDF to get a copy to the DEC
Trans1 State ID:	NJDEPS869
Trans2 State ID:	Not reported
Generator Ship Date:	910320
Trans1 Recv Date:	910320
Trans2 Recv Date:	Not reported
TSD Site Recv Date:	910320
Part A Recv Date:	910506

LAFAYETTE AUTO REPAIR (Continued) **1000161130**

Part B Recv Date:	910402
Generator EPA ID:	NYD982790214
Trans1 EPA ID:	ILD051060408
Trans2 EPA ID:	Not reported
TSDF ID:	NJD000768093
Waste Code:	D001 - NON-LISTED IGNITABLE WASTES
Quantity:	00086
Units:	P - Pounds
Number of Containers:	001
Container Type:	DM - Metal drums, barrels
Handling Method:	R Material recovery of more than 75 percent of the total material.
Specific Gravity:	100
Year:	91

Document ID:	NYC0814206
Manifest Status:	Completed after the designated time period for a TSDF to get a copy to the DEC
Trans1 State ID:	NJDEPS869
Trans2 State ID:	Not reported
Generator Ship Date:	910306
Trans1 Recv Date:	910306
Trans2 Recv Date:	Not reported
TSD Site Recv Date:	910306
Part A Recv Date:	910415
Part B Recv Date:	910314
Generator EPA ID:	NYD982790214
Trans1 EPA ID:	ILD051060408
Trans2 EPA ID:	Not reported
TSDF ID:	NJD000768093
Waste Code:	D001 - NON-LISTED IGNITABLE WASTES
Quantity:	00086
Units:	P - Pounds
Number of Containers:	001
Container Type:	DM - Metal drums, barrels
Handling Method:	R Material recovery of more than 75 percent of the total material.
Specific Gravity:	100
Year:	91

Document ID:	NJA1830959
Manifest Status:	Completed copy
Trans1 State ID:	NJDEPS869
Trans2 State ID:	Not reported
Generator Ship Date:	931221
Trans1 Recv Date:	931221
Trans2 Recv Date:	Not reported
TSD Site Recv Date:	931221
Part A Recv Date:	Not reported
Part B Recv Date:	940110
Generator EPA ID:	NYD982790214
Trans1 EPA ID:	ILD984908202
Trans2 EPA ID:	Not reported
TSDF ID:	NJD000768093
Waste Code:	D001 - NON-LISTED IGNITABLE WASTES
Quantity:	00015
Units:	G - Gallons (liquids only)* (8.3 pounds)
Number of Containers:	001

LAFAYETTE AUTO REPAIR (Continued) **1000161130**

Container Type:	DM - Metal drums, barrels
Handling Method:	R Material recovery of more than 75 percent of the total material.
Specific Gravity:	100
Year:	93

Document ID:	NJA1849105
Manifest Status:	Completed after the designated time period for a TSDF to get a copy to the DEC
Trans1 State ID:	Not reported
Trans2 State ID:	Not reported
Generator Ship Date:	931112
Trans1 Recv Date:	931112
Trans2 Recv Date:	Not reported
TSD Site Recv Date:	931112
Part A Recv Date:	Not reported
Part B Recv Date:	931220
Generator EPA ID:	NYD982790214
Trans1 EPA ID:	ILD984908202
Trans2 EPA ID:	Not reported
TSDF ID:	NJD000768093
Waste Code:	D001 - NON-LISTED IGNITABLE WASTES
Quantity:	00015
Units:	G - Gallons (liquids only)* (8.3 pounds)
Number of Containers:	001
Container Type:	DM - Metal drums, barrels
Handling Method:	R Material recovery of more than 75 percent of the total material.
Specific Gravity:	100
Year:	93

Document ID:	NJA0914676
Manifest Status:	Completed after the designated time period for a TSDF to get a copy to the DEC
Trans1 State ID:	32860
Trans2 State ID:	Not reported
Generator Ship Date:	900806
Trans1 Recv Date:	900806
Trans2 Recv Date:	Not reported
TSD Site Recv Date:	900807
Part A Recv Date:	901025
Part B Recv Date:	900919
Generator EPA ID:	NYD982790214
Trans1 EPA ID:	ILD051060408
Trans2 EPA ID:	Not reported
TSDF ID:	NJD000768093
Waste Code:	D001 - NON-LISTED IGNITABLE WASTES
Quantity:	00086
Units:	P - Pounds
Number of Containers:	001
Container Type:	DM - Metal drums, barrels
Handling Method:	R Material recovery of more than 75 percent of the total material.
Specific Gravity:	100
Year:	90

Document ID:	NJA0923917
Manifest Status:	Completed after the designated time period for a TSDF to get a copy to the DEC
Trans1 State ID:	000000000

LAFAYETTE AUTO REPAIR (Continued) **1000161130**

Trans2 State ID:	000000000
Generator Ship Date:	900718
Trans1 Recv Date:	900718
Trans2 Recv Date:	Not reported
TSD Site Recv Date:	900718
Part A Recv Date:	901018
Part B Recv Date:	900810
Generator EPA ID:	NYD982790214
Trans1 EPA ID:	ILD051060408
Trans2 EPA ID:	Not reported
TSDF ID:	NJD000768093
Waste Code:	D001 - NON-LISTED IGNITABLE WASTES
Quantity:	00086
Units:	P - Pounds
Number of Containers:	001
Container Type:	DM - Metal drums, barrels
Handling Method:	R Material recovery of more than 75 percent of the total material.
Specific Gravity:	100
Year:	90

Document ID:	NJA0986026
Manifest Status:	Completed after the designated time period for a TSDF to get a copy to the DEC
Trans1 State ID:	NJDEPS869
Trans2 State ID:	Not reported
Generator Ship Date:	910110
Trans1 Recv Date:	910110
Trans2 Recv Date:	Not reported
TSD Site Recv Date:	910110
Part A Recv Date:	910507
Part B Recv Date:	910205
Generator EPA ID:	NYD982790214
Trans1 EPA ID:	ILD051060408
Trans2 EPA ID:	Not reported
TSDF ID:	NJD000768093
Waste Code:	D001 - NON-LISTED IGNITABLE WASTES
Quantity:	00086
Units:	P - Pounds
Number of Containers:	001
Container Type:	DM - Metal drums, barrels
Handling Method:	R Material recovery of more than 75 percent of the total material.
Specific Gravity:	100
Year:	91

Document ID:	NJA1125748
Manifest Status:	Completed after the designated time period for a TSDF to get a copy to the DEC
Trans1 State ID:	NJDEPS869
Trans2 State ID:	Not reported
Generator Ship Date:	910418
Trans1 Recv Date:	910418
Trans2 Recv Date:	Not reported
TSD Site Recv Date:	910418
Part A Recv Date:	910626
Part B Recv Date:	910502
Generator EPA ID:	NYD982790214
Trans1 EPA ID:	ILD051060408

LAFAYETTE AUTO REPAIR (Continued) **1000161130**

Trans2 EPA ID:	Not reported
TSDF ID:	NJD000768093
Waste Code:	D001 - NON-LISTED IGNITABLE WASTES
Quantity:	00086
Units:	P - Pounds
Number of Containers:	001
Container Type:	DM - Metal drums, barrels
Handling Method:	R Material recovery of more than 75 percent of the total material.
Specific Gravity:	100
Year:	91

Document ID:	NJA1208066
Manifest Status:	Completed after the designated time period for a TSDF to get a copy to the DEC
Trans1 State ID:	NJDEPS869
Trans2 State ID:	Not reported
Generator Ship Date:	910612
Trans1 Recv Date:	910612
Trans2 Recv Date:	Not reported
TSD Site Recv Date:	910612
Part A Recv Date:	910816
Part B Recv Date:	910621
Generator EPA ID:	NYD982790214
Trans1 EPA ID:	ILD051060408
Trans2 EPA ID:	Not reported
TSDF ID:	NJD000768093
Waste Code:	D001 - NON-LISTED IGNITABLE WASTES
Quantity:	00086
Units:	P - Pounds
Number of Containers:	001
Container Type:	DM - Metal drums, barrels
Handling Method:	R Material recovery of more than 75 percent of the total material.
Specific Gravity:	100
Year:	91

Document ID:	NJA1212537
Manifest Status:	Completed after the designated time period for a TSDF to get a copy to the DEC
Trans1 State ID:	NJDEPS869
Trans2 State ID:	Not reported
Generator Ship Date:	910531
Trans1 Recv Date:	910531
Trans2 Recv Date:	Not reported
TSD Site Recv Date:	910531
Part A Recv Date:	910815
Part B Recv Date:	910617
Generator EPA ID:	NYD982790214
Trans1 EPA ID:	ILD051060408
Trans2 EPA ID:	Not reported
TSDF ID:	NJD000768093
Waste Code:	D001 - NON-LISTED IGNITABLE WASTES
Quantity:	00086
Units:	P - Pounds
Number of Containers:	001
Container Type:	DM - Metal drums, barrels
Handling Method:	R Material recovery of more than 75 percent of the total material.
Specific Gravity:	100

LAFAYETTE AUTO REPAIR (Continued) **1000161130**

Year: 91

~~Click this hyperlink~~ while viewing on your computer to access
109 additional NY_MANIFEST: record(s) in the EDR Site Report.

P70 **285 MOTT ST** **AST** **U003387817**
ESE **285 MOTT ST** **HIST AST** **N/A**
< 1/8 **NEW YORK, NY 10012**
0.091 mi.
480 ft. **Site 1 of 3 in cluster P**

Relative:
Higher

Actual:
42 ft.

AST:

Region:	STATE
DEC Region:	2
Site Status:	Active
Facility Id:	2-235261
Program Type:	PBS
UTM X:	584950.98771999998
UTM Y:	4508650.7111299997
Expiration Date:	2012/07/10

Affiliation Records:

Site Id:	8659
Affiliation Type:	Owner
Company Name:	285 MOTT DEVELOPMENT
Contact Type:	GENERAL PARTNER
Contact Name:	LOUIS J. DEVITO
Address1:	23 BARROW ST
Address2:	Not reported
City:	NEW YORK
State:	NY
Zip Code:	10014
Country Code:	001
Phone:	(212) 924-5924
Phone Ext:	Not reported
Email:	Not reported
Fax Number:	Not reported
Modified By:	DXLIVING
Date Last Modified:	3/29/2007

Site Id:	8659
Affiliation Type:	Mail Contact
Company Name:	285 MOTT DEVELOPMENT
Contact Type:	GENERAL PARTNER
Contact Name:	LOUIS J. DEVITO
Address1:	23 BARROW ST
Address2:	Not reported
City:	NEW YORK
State:	NY
Zip Code:	10014
Country Code:	001
Phone:	(212) 924-5924
Phone Ext:	Not reported
Email:	Not reported
Fax Number:	Not reported
Modified By:	DXLIVING
Date Last Modified:	3/29/2007

285 MOTT ST (Continued) **U003387817**

Site Id:	8659
Affiliation Type:	On-Site Operator
Company Name:	285 MOTT ST
Contact Type:	Not reported
Contact Name:	LOUIS J DE VITO
Address1:	Not reported
Address2:	Not reported
City:	Not reported
State:	NN
Zip Code:	Not reported
Country Code:	001
Phone:	(212) 924-5924
Phone Ext:	Not reported
Email:	Not reported
Fax Number:	Not reported
Modified By:	TRANSLAT
Date Last Modified:	3/4/2004

Site Id:	8659
Affiliation Type:	Emergency Contact
Company Name:	285 MOTT DEVELOPMENT
Contact Type:	Not reported
Contact Name:	LOUIS J DE VITO
Address1:	Not reported
Address2:	Not reported
City:	Not reported
State:	NN
Zip Code:	Not reported
Country Code:	001
Phone:	(212) 924-5924
Phone Ext:	Not reported
Email:	Not reported
Fax Number:	Not reported
Modified By:	TRANSLAT
Date Last Modified:	3/4/2004

Equipment Records:

B01 - Tank External Protection - Painted/Asphalt Coating
F04 - Pipe External Protection - Fiberglass
I04 - Overfill - Product Level Gauge (A/G)
A00 - Tank Internal Protection - None
D01 - Pipe Type - Steel/Carbon Steel/Iron
J02 - Dispenser - Suction
L09 - Piping Leak Detection - Exempt Suction Piping
C03 - Pipe Location - Aboveground/Underground Combination
H00 - Tank Leak Detection - None
I05 - Overfill - Vent Whistle
G03 - Tank Secondary Containment - Vault (w/o access)
K00 - Spill Prevention - None

Tank Info:

Tank Number:	001
Tank Id:	12631
Tank Location:	1
Tank Type:	Steel/Carbon Steel/Iron
Tank Status:	In Service

285 MOTT ST (Continued) **U003387817**

Tank Model:	Not reported
Pipe Model:	Not reported
Install Date:	06/02/1986
Capacity Gallons:	4000
Tightness Test Method:	NN
Date Test:	Not reported
Next Test Date:	Not reported
Date Tank Closed:	Not reported
Register:	True
Modified By:	DXLIVING
Last Modified:	03/29/2007

HIST AST:

PBS Number:	2-235261
SWIS Code:	6201
Operator:	LOUIS J DE VITO
Facility Phone:	(212) 924-5924
Facility Addr2:	285 MOTT ST
Facility Type:	APARTMENT BUILDING
Emergency:	LOUIS J DE VITO
Emergency Tel:	(212) 924-5924
Old PBSNO:	Not reported
Date Inspected:	Not reported
Inspector:	Not reported
Result of Inspection:	Not reported
Owner Name:	285 MOTT DEVELOPMENT
Owner Address:	23 BARROW ST
Owner City,St,Zip:	NEW YORK, NY 10014
Federal ID:	Not reported
Owner Tel:	(212) 924-5924
Owner Type:	Corporate/Commercial
Owner Subtype:	Not reported
Mailing Contact:	LOUIS J. DEVITO
Mailing Name:	285 MOTT DEVELOPMENT
Mailing Address:	23 BARROW ST
Mailing Address 2:	Not reported
Mailing City,St,Zip:	NEW YORK, NY 10014
Mailing Telephone:	(212) 924-5924
Owner Mark:	First Owner
Facility Status:	1 - Active PBS facility, i.e. total capacity of the PBS tanks is greater than 1,100 gallons, regardless if Subpart 360-14 tanks exist or not at the facility.
Certification Flag:	False
Certification Date:	07/11/1997
Expiration:	07/10/2002
Renew Flag:	False
Renew Date:	Not reported
Total Capacity:	4000
FAMT:	True
Facility Screen:	No Missing Data
Owner Screen:	No Missing Data
Tank Screen:	Minor Data Missing
Dead Letter:	False
CBS Number:	Not reported
Town or City:	NEW YORK CITY
County Code:	62
Town or City Code:	01

285 MOTT ST (Continued) **U003387817**

Region: 2

Tank ID: 001
Tank Location: ABOVEGROUND
Tank Status: In Service
Install Date: Not reported
Capacity (Gal): 4000
Product Stored: NOS 1,2, OR 4 FUEL OIL
Tank Type: Steel/carbon steel
Tank Internal: Not reported
Tank External: 1
Pipe Location: Aboveground
Pipe Type: STEEL/IRON
Pipe Internal: Not reported
Pipe External: 4
Tank Containment: None
Leak Detection: 0
Overfill Protection: 46
Dispenser Method: Suction
Date Tested: Not reported
Next Test Date: Not reported
Missing Data for Tank: Minor Data Missing
Date Closed: Not reported
Test Method: Not reported
Deleted: False
Updated: True
SPDES Number: Not reported
Lat/Long: Not reported

Q71 **55 HOUSTON REALTY LLC** **AST** **A100318950**
East **55 EAST HOUSTON ST.** **N/A**
< 1/8 **NEW YORK, NY 10012**
0.091 mi.
483 ft. **Site 1 of 4 in cluster Q**

Relative:
Higher

Actual:
43 ft.

AST:
Region: STATE
DEC Region: 2
Site Status: Active
Facility Id: 2-610765
Program Type: PBS
UTM X: 584933.98245999997
UTM Y: 4508668.8754500002
Expiration Date: 2015/10/03

Affiliation Records:
Site Id: 393504
Affiliation Type: Owner
Company Name: 55 HOUSTON REALTY LLC % VINTAGE GROUP
Contact Type: MEMBER MANAGER
Contact Name: ERIC NELSON
Address1: 15 W. 39TH ST.
Address2: Not reported
City: NEW YORK
State: NY
Zip Code: 10018
Country Code: 001
Phone: (212) 279-9600

55 HOUSTON REALTY LLC (Continued) **A100318950**

Phone Ext:	Not reported
Email:	Not reported
Fax Number:	Not reported
Modified By:	dxliving
Date Last Modified:	2/13/2008

Site Id:	393504
Affiliation Type:	Mail Contact
Company Name:	C/O VINTAGE GROUP
Contact Type:	Not reported
Contact Name:	55 HOUSTON REALTY LLC
Address1:	15 W. 39TH ST.
Address2:	Not reported
City:	NEW YORK
State:	NY
Zip Code:	10018
Country Code:	001
Phone:	(212) 279-9600
Phone Ext:	Not reported
Email:	ENELSON@VINTROUP.COM
Fax Number:	Not reported
Modified By:	dxliving
Date Last Modified:	2/13/2008

Site Id:	393504
Affiliation Type:	On-Site Operator
Company Name:	55 HOUSTON REALTY LLC
Contact Type:	Not reported
Contact Name:	WALLY ACEVEDO
Address1:	Not reported
Address2:	Not reported
City:	Not reported
State:	NN
Zip Code:	Not reported
Country Code:	001
Phone:	(212) 279-9600
Phone Ext:	Not reported
Email:	Not reported
Fax Number:	Not reported
Modified By:	dxliving
Date Last Modified:	2/13/2008

Site Id:	393504
Affiliation Type:	Emergency Contact
Company Name:	55 HOUSTON REALTY LLC % VINTAGE GROUP
Contact Type:	Not reported
Contact Name:	WALLY ACEVEDO
Address1:	Not reported
Address2:	Not reported
City:	Not reported
State:	NN
Zip Code:	Not reported
Country Code:	001
Phone:	9+17) 681-6148
Phone Ext:	Not reported
Email:	Not reported
Fax Number:	Not reported

55 HOUSTON REALTY LLC (Continued) **A100318950**

Modified By: dxliving
Date Last Modified: 2/13/2008

Equipment Records:

B00 - Tank External Protection - None
K00 - Spill Prevention - None
F00 - Pipe External Protection - None
C01 - Pipe Location - Aboveground
A00 - Tank Internal Protection - None
D01 - Pipe Type - Steel/Carbon Steel/Iron
J02 - Dispenser - Suction
E03 - Piping Secondary Containment - Vault (without Access)
H06 - Tank Leak Detection - Impervious Barrier/Concrete Pad (A/G)
L00 - Piping Leak Detection - None
I05 - Overfill - Vent Whistle
G03 - Tank Secondary Containment - Vault (w/o access)

Tank Info:

Tank Number:	001
Tank Id:	221597
Tank Location:	2
Tank Type:	Steel/Carbon Steel/Iron
Tank Status:	In Service
Tank Model:	Not reported
Pipe Model:	Not reported
Install Date:	01/01/1970
Capacity Gallons:	2000
Tightness Test Method:	NN
Date Test:	Not reported
Next Test Date:	Not reported
Date Tank Closed:	Not reported
Register:	True
Modified By:	MSBAPTIS
Last Modified:	08/05/2010

P72 **ALMARK HOLDING** **AST** **A100175661**
ESE **284 MOTT STREET** **N/A**
< 1/8 **NEW YORK, NY 10012**
0.092 mi.
484 ft. **Site 2 of 3 in cluster P**

Relative:
Higher

Actual:
42 ft.

AST:

Region:	STATE
DEC Region:	2
Site Status:	Active
Facility Id:	2-605402
Program Type:	PBS
UTM X:	584962.43750999996
UTM Y:	4508646.6235999996
Expiration Date:	2016/03/14

Affiliation Records:

Site Id:	27270
Affiliation Type:	Owner
Company Name:	ABINGTON HOLDING CO, LLC
Contact Type:	MANAGING AGENT
Contact Name:	DAN MCCARTHY

ALMARK HOLDING (Continued) **A100175661**

Address1:	950 THIRD AVENUE 27TH FLOOR
Address2:	Not reported
City:	NEW YORK
State:	NY
Zip Code:	10022
Country Code:	001
Phone:	(212) 759-5000
Phone Ext:	Not reported
Email:	Not reported
Fax Number:	Not reported
Modified By:	BVCAMPBE
Date Last Modified:	1/5/2011

Site Id:	27270
Affiliation Type:	Mail Contact
Company Name:	ABINGTON HOLDING
Contact Type:	Not reported
Contact Name:	DAN MCCARTHY
Address1:	950 THIRD AVE
Address2:	Not reported
City:	NEW YORK
State:	NY
Zip Code:	10022
Country Code:	001
Phone:	(212) 759-5000
Phone Ext:	Not reported
Email:	Not reported
Fax Number:	Not reported
Modified By:	BVCAMPBE
Date Last Modified:	8/5/2010

Site Id:	27270
Affiliation Type:	On-Site Operator
Company Name:	ALMARK HOLDING
Contact Type:	Not reported
Contact Name:	ARBEN
Address1:	Not reported
Address2:	Not reported
City:	Not reported
State:	NN
Zip Code:	Not reported
Country Code:	001
Phone:	(212) 274-9613
Phone Ext:	Not reported
Email:	Not reported
Fax Number:	Not reported
Modified By:	KXTANG
Date Last Modified:	3/22/2006

Site Id:	27270
Affiliation Type:	Emergency Contact
Company Name:	ABONGTON HOLDING CO, LLC
Contact Type:	Not reported
Contact Name:	FETA
Address1:	Not reported
Address2:	Not reported
City:	Not reported

ALMARK HOLDING (Continued) **A100175661**

State:	NN
Zip Code:	Not reported
Country Code:	999
Phone:	(646) 468-9760
Phone Ext:	Not reported
Email:	Not reported
Fax Number:	Not reported
Modified By:	BVCAMPBE
Date Last Modified:	8/5/2010

Equipment Records:

A00 - Tank Internal Protection - None
D01 - Pipe Type - Steel/Carbon Steel/Iron
J02 - Dispenser - Suction
L09 - Piping Leak Detection - Exempt Suction Piping
I05 - Overfill - Vent Whistle
B01 - Tank External Protection - Painted/Asphalt Coating
C01 - Pipe Location - Aboveground
E00 - Piping Secondary Containment - None
F01 - Pipe External Protection - Painted/Asphalt Coating
H00 - Tank Leak Detection - None
G03 - Tank Secondary Containment - Vault (w/o access)
K00 - Spill Prevention - None

Tank Info:

Tank Number:	001
Tank Id:	59824
Tank Location:	3
Tank Type:	Steel/Carbon Steel/Iron
Tank Status:	In Service
Tank Model:	Not reported
Pipe Model:	Not reported
Install Date:	02/18/1986
Capacity Gallons:	7500
Tightness Test Method:	NN
Date Test:	Not reported
Next Test Date:	Not reported
Date Tank Closed:	Not reported
Register:	True
Modified By:	BVCAMPBE
Last Modified:	08/05/2010

M73 **49 PRINCE ST** **AST** **U004067685**
South **49 PRINCE STREET** **N/A**
< 1/8 **NEW YORK, NY 10012**
0.092 mi.
486 ft. **Site 5 of 6 in cluster M**

Relative:
Lower

Actual:
39 ft.

AST:

Region:	STATE
DEC Region:	2
Site Status:	Unregulated
Facility Id:	2-610404
Program Type:	PBS
UTM X:	584816.9094
UTM Y:	4508539.5584300002
Expiration Date:	N/A

49 PRINCE ST (Continued) **U004067685**

Affiliation Records:

Site Id:	373871
Affiliation Type:	Owner
Company Name:	SIDNEY RUBELL CO.
Contact Type:	OWNER
Contact Name:	SIDNEY RUBELL
Address1:	348 WEST 23 STREET
Address2:	Not reported
City:	NEW YORK
State:	NY
Zip Code:	10011
Country Code:	001
Phone:	(212) 243-2370
Phone Ext:	Not reported
Email:	Not reported
Fax Number:	Not reported
Modified By:	KXTANG
Date Last Modified:	11/21/2006

Site Id:	373871
Affiliation Type:	Mail Contact
Company Name:	SIDNEY RUBELL CO.
Contact Type:	Not reported
Contact Name:	ELAINE GORLECHEN
Address1:	348 WEST 23TH STREET, 2F
Address2:	Not reported
City:	NEW YORK
State:	NY
Zip Code:	10011
Country Code:	001
Phone:	(212) 243-2370
Phone Ext:	Not reported
Email:	Not reported
Fax Number:	Not reported
Modified By:	KXTANG
Date Last Modified:	11/21/2006

Site Id:	373871
Affiliation Type:	On-Site Operator
Company Name:	49 PRINCE ST
Contact Type:	Not reported
Contact Name:	N/A
Address1:	Not reported
Address2:	Not reported
City:	Not reported
State:	NN
Zip Code:	Not reported
Country Code:	001
Phone:	N/A
Phone Ext:	Not reported
Email:	Not reported
Fax Number:	Not reported
Modified By:	KXTANG
Date Last Modified:	11/21/2006

Site Id:	373871
Affiliation Type:	Emergency Contact

49 PRINCE ST (Continued) **U004067685**

Company Name:	SIDNEY RUBELL CO.
Contact Type:	Not reported
Contact Name:	ELAINE GORLECHEN
Address1:	Not reported
Address2:	Not reported
City:	Not reported
State:	NN
Zip Code:	Not reported
Country Code:	001
Phone:	(212) 243-2370
Phone Ext:	Not reported
Email:	Not reported
Fax Number:	Not reported
Modified By:	KXTANG
Date Last Modified:	11/21/2006

Equipment Records:

A00 - Tank Internal Protection - None
D01 - Pipe Type - Steel/Carbon Steel/Iron
J02 - Dispenser - Suction
G03 - Tank Secondary Containment - Vault (w/o access)
F00 - Pipe External Protection - None
E03 - Piping Secondary Containment - Vault (without Access)
C01 - Pipe Location - Aboveground
H00 - Tank Leak Detection - None
I05 - Overfill - Vent Whistle
L00 - Piping Leak Detection - None
B00 - Tank External Protection - None
K00 - Spill Prevention - None

Tank Info:

Tank Number:	001
Tank Id:	214610
Tank Location:	3
Tank Type:	Steel Tank in Concrete
Tank Status:	Closed - Removed
Tank Model:	Not reported
Pipe Model:	Not reported
Install Date:	09/28/2006
Capacity Gallons:	2000
Tightness Test Method:	NN
Date Test:	Not reported
Next Test Date:	Not reported
Date Tank Closed:	09/28/2006
Register:	True
Modified By:	KXTANG
Last Modified:	11/21/2006

N74 **MOKLAM ENTERPRISES INC** **AST** **A100295135**
North **622 BROADWAY** **N/A**
< 1/8 **NEW YORK, NY 10012**
0.093 mi.
490 ft. **Site 3 of 14 in cluster N**

Relative:
Higher

Actual:
40 ft.

AST:

Region:	STATE
DEC Region:	2
Site Status:	Active
Facility Id:	2-607720
Program Type:	PBS
UTM X:	584765.60965
UTM Y:	4508816.6525999997
Expiration Date:	2017/04/29

Affiliation Records:

Site Id:	29572
Affiliation Type:	Owner
Company Name:	MOKLAM ENTERPRISES INC C/O YUCO MGT INC
Contact Type:	PRESIDENT
Contact Name:	YUCO MANAGEMENT INC.
Address1:	295 MADISON AVE, 34TH FL.
Address2:	Not reported
City:	NEW YORK
State:	NY
Zip Code:	10017
Country Code:	001
Phone:	(212) 994-2200
Phone Ext:	Not reported
Email:	Not reported
Fax Number:	Not reported
Modified By:	KXTANG
Date Last Modified:	3/28/2007

Site Id:	29572
Affiliation Type:	Mail Contact
Company Name:	YUCO MANAGEMENT, INC.
Contact Type:	Not reported
Contact Name:	RAYMOND YU
Address1:	295 MADISON AVENUE
Address2:	34TH FLOOR
City:	NEW YORK
State:	NY
Zip Code:	10017
Country Code:	001
Phone:	(212) 994-2200
Phone Ext:	Not reported
Email:	INFO@YUCOINC.COM
Fax Number:	Not reported
Modified By:	BVCAMPBE
Date Last Modified:	2/7/2012

Site Id:	29572
Affiliation Type:	On-Site Operator
Company Name:	MOKLAM ENTERPRISES INC
Contact Type:	Not reported
Contact Name:	MOKLAM ENTERPRISES INC
Address1:	Not reported
Address2:	Not reported

MOKLAM ENTERPRISES INC (Continued) **A100295135**

City:	Not reported
State:	NN
Zip Code:	Not reported
Country Code:	001
Phone:	(212) 994-2200
Phone Ext:	Not reported
Email:	Not reported
Fax Number:	Not reported
Modified By:	KXTANG
Date Last Modified:	3/28/2007

Site Id:	29572
Affiliation Type:	Emergency Contact
Company Name:	MOKLAM ENTERPRISES INC C/O YUCO MGT INC
Contact Type:	Not reported
Contact Name:	RAYMOND YU
Address1:	Not reported
Address2:	Not reported
City:	Not reported
State:	NN
Zip Code:	Not reported
Country Code:	999
Phone:	(212) 994-2200
Phone Ext:	Not reported
Email:	Not reported
Fax Number:	Not reported
Modified By:	KXTANG
Date Last Modified:	3/28/2007

Equipment Records:

A00 - Tank Internal Protection - None
D01 - Pipe Type - Steel/Carbon Steel/Iron
J02 - Dispenser - Suction
L09 - Piping Leak Detection - Exempt Suction Piping
H99 - Tank Leak Detection - Other
I05 - Overfill - Vent Whistle
C01 - Pipe Location - Aboveground
F00 - Pipe External Protection - None
G03 - Tank Secondary Containment - Vault (w/o access)
B00 - Tank External Protection - None

Tank Info:

Tank Number:	001
Tank Id:	63415
Tank Location:	3
Tank Type:	Steel/Carbon Steel/Iron
Tank Status:	In Service
Tank Model:	Not reported
Pipe Model:	Not reported
Install Date:	01/01/1978
Capacity Gallons:	5000
Tightness Test Method:	NN
Date Test:	Not reported
Next Test Date:	Not reported
Date Tank Closed:	Not reported
Register:	True

MOKLAM ENTERPRISES INC (Continued) **A100295135**

Modified By: TRANSLAT
Last Modified: 03/04/2004

N75 **BEST BUY** **RCRA-CESQG** **1014399293**
North **622 BROADWAY** **NYR000173773**
< 1/8 **NEW YORK, NY 10012**
0.093 mi.
490 ft. **Site 4 of 14 in cluster N**

Relative:
Higher

Actual:
40 ft.

RCRA-CESQG:
Date form received by agency: 04/09/2010
Facility name: BEST BUY
Facility address: 622 BROADWAY
NEW YORK, NY 10012
EPA ID: NYR000173773
Mailing address: BROADWAY
YUCO MANAGEMENT INC
NEW YORK, NY 10012
Contact: NAVINA SABNANI
Contact address: MADISON AVE - 34TH FLOOR
NEW YORK, NY 10017
Contact country: US
Contact telephone: (212) 994-2200
Telephone ext.: 200
Contact email: NAVINA.SABNANI@YUCOINC.COM
EPA Region: 02
Classification: Conditionally Exempt Small Quantity Generator
Description: Handler: generates 100 kg or less of hazardous waste per calendar month, and accumulates 1000 kg or less of hazardous waste at any time; or generates 1 kg or less of acutely hazardous waste per calendar month, and accumulates at any time: 1 kg or less of acutely hazardous waste; or 100 kg or less of any residue or contaminated soil, waste or other debris resulting from the cleanup of a spill, into or on any land or water, of acutely hazardous waste; or generates 100 kg or less of any residue or contaminated soil, waste or other debris resulting from the cleanup of a spill, into or on any land or water, of acutely hazardous waste during any calendar month, and accumulates at any time: 1 kg or less of acutely hazardous waste; or 100 kg or less of any residue or contaminated soil, waste or other debris resulting from the cleanup of a spill, into or on any land or water, of acutely hazardous waste

Owner/Operator Summary:
Owner/operator name: MOKLAM ENTERPRISES INC
Owner/operator address: MADISON AVE - 34TH FLOOR
NEW YORK, NY 10017
Owner/operator country: US
Owner/operator telephone: (212) 994-2200
Legal status: Private
Owner/Operator Type: Owner
Owner/Op start date: 12/27/1982
Owner/Op end date: Not reported

Owner/operator name: MOKLAM ENTERPRISES INC
Owner/operator address: Not reported
Not reported
Owner/operator country: Not reported

BEST BUY (Continued) **1014399293**

Owner/operator telephone: Not reported
Legal status: Private
Owner/Operator Type: Operator
Owner/Op start date: 12/27/1982
Owner/Op end date: Not reported

Handler Activities Summary:
U.S. importer of hazardous waste: No
Mixed waste (haz. and radioactive): No
Recycler of hazardous waste: No
Transporter of hazardous waste: No
Treater, storer or disposer of HW: No
Underground injection activity: No
On-site burner exemption: No
Furnace exemption: No
Used oil fuel burner: No
Used oil processor: No
User oil refiner: No
Used oil fuel marketer to burner: No
Used oil Specification marketer: No
Used oil transfer facility: No
Used oil transporter: No

Hazardous Waste Summary:
Waste code: D008
Waste name: LEAD

Violation Status: No violations found

N76 **BEST BUY** **MANIFEST** **S110611194**
North **622 BROADWAY** **N/A**
< 1/8 **NEW YORK, NY 10012**
0.093 mi.
490 ft. **Site 5 of 14 in cluster N**

Relative:
Higher

Actual:
40 ft.

NY MANIFEST:
EPA ID: NYR000173773
Country: USA
Mailing Name: BEST BUY
Mailing Contact: YUCO MANAGEMENT INC.
Mailing Address: 295 MADISON AVENUE 34TH FLOOR
Mailing Address 2: Not reported
Mailing City: NEW YORK
Mailing State: NY
Mailing Zip: 10012
Mailing Zip4: Not reported
Mailing Country: USA
Mailing Phone: 212-994-2200

Document ID: Not reported
Manifest Status: Not reported
Trans1 State ID: NJD054126164
Trans2 State ID: Not reported
Generator Ship Date: 2010-08-26
Trans1 Recv Date: 2010-08-26
Trans2 Recv Date: Not reported
TSD Site Recv Date: 2010-09-09

BEST BUY (Continued) **S110611194**

Part A Recv Date:	Not reported
Part B Recv Date:	Not reported
Generator EPA ID:	NYR000173773
Trans1 EPA ID:	Not reported
Trans2 EPA ID:	Not reported
TSDF ID:	MID980991566
Waste Code:	Not reported
Quantity:	50.0
Units:	P - Pounds
Number of Containers:	1.0
Container Type:	DF - Fiberboard or plastic drums (glass)
Handling Method:	T Chemical, physical, or biological treatment.
Specific Gravity:	1.0
Year:	2010
Manifest Tracking Num:	007321684JJK
Import Ind:	N
Export Ind:	N
Discr Quantity Ind:	N
Discr Type Ind:	N
Discr Residue Ind:	N
Discr Partial Reject Ind:	N
Discr Full Reject Ind:	N
Manifest Ref Num:	Not reported
Alt Fac RCRA Id:	Not reported
Alt Fac Sign Date:	Not reported
Mgmt Method Type Code:	H111

Q77 **CONED** **MANIFEST** **S109825136**
East **MOTT ST & HOUSTON ST** **N/A**
< 1/8 **NEW YORK, NY 10001**
0.093 mi.
490 ft. **Site 2 of 4 in cluster Q**

Relative:
Higher

Actual:
43 ft.

NY MANIFEST:

EPA ID:	NYP004174702
Country:	USA
Mailing Name:	CONED
Mailing Contact:	CONED
Mailing Address:	4 IRVING ST
Mailing Address 2:	ROOM 818
Mailing City:	NEW YORK
Mailing State:	NY
Mailing Zip:	10003
Mailing Zip4:	Not reported
Mailing Country:	USA
Mailing Phone:	Not reported
Document ID:	Not reported
Manifest Status:	Not reported
Trans1 State ID:	NJ0000027193
Trans2 State ID:	Not reported
Generator Ship Date:	2009-06-30
Trans1 Recv Date:	2009-06-30
Trans2 Recv Date:	Not reported
TSD Site Recv Date:	2009-06-30
Part A Recv Date:	Not reported
Part B Recv Date:	Not reported

CONED (Continued) **S109825136**

Generator EPA ID:	NYP004174702
Trans1 EPA ID:	Not reported
Trans2 EPA ID:	Not reported
TSDF ID:	NJD002200046
Waste Code:	Not reported
Quantity:	400.0
Units:	P - Pounds
Number of Containers:	1.0
Container Type:	TT - Cargo tank, tank trucks
Handling Method:	T Chemical, physical, or biological treatment.
Specific Gravity:	1.0
Year:	2009
Manifest Tracking Num:	001083992GBF
Import Ind:	N
Export Ind:	N
Discr Quantity Ind:	N
Discr Type Ind:	N
Discr Residue Ind:	N
Discr Partial Reject Ind:	N
Discr Full Reject Ind:	N
Manifest Ref Num:	Not reported
Alt Fac RCRA Id:	Not reported
Alt Fac Sign Date:	Not reported
Mgmt Method Type Code:	H111

Document ID:	Not reported
Manifest Status:	Not reported
Trans1 State ID:	NJ0000027193
Trans2 State ID:	Not reported
Generator Ship Date:	2009-06-30
Trans1 Recv Date:	2009-06-30
Trans2 Recv Date:	Not reported
TSD Site Recv Date:	2009-06-30
Part A Recv Date:	Not reported
Part B Recv Date:	Not reported
Generator EPA ID:	NYP004174702
Trans1 EPA ID:	Not reported
Trans2 EPA ID:	Not reported
TSDF ID:	NJD002200046
Waste Code:	Not reported
Quantity:	400.0
Units:	P - Pounds
Number of Containers:	1.0
Container Type:	TT - Cargo tank, tank trucks
Handling Method:	T Chemical, physical, or biological treatment.
Specific Gravity:	1.0
Year:	2009
Manifest Tracking Num:	001083992GBF
Import Ind:	N
Export Ind:	N
Discr Quantity Ind:	N
Discr Type Ind:	N
Discr Residue Ind:	N
Discr Partial Reject Ind:	N
Discr Full Reject Ind:	N
Manifest Ref Num:	Not reported

CONED (Continued) **S109825136**

Alt Fac RCRA Id: Not reported
Alt Fac Sign Date: Not reported
Mgmt Method Type Code: H111

M78 **MULBERRY ST/PRINCE ST** **NY Spills** **S102402169**
South **MULBERRY ST/PRINCE ST** **NY Hist Spills** **N/A**
< 1/8 **MANHATTAN, NY**
0.094 mi.
494 ft. **Site 6 of 6 in cluster M**

Relative:
Lower

Actual:
39 ft.

NY Spills:

Site ID:	262556
Facility Addr2:	Not reported
Facility ID:	9608874
Spill Number:	9608874
Facility Type:	ER
SWIS:	2401
Investigator:	SMMARTIN
Referred To:	Not reported
Spill Date:	10/17/1996
Reported to Dept:	10/17/1996
CID:	257
Spill Cause:	Unknown
Water Affected:	Not reported
Spill Source:	Unknown
Spill Notifier:	Local Agency
Cleanup Ceased:	Not reported
Cleanup Meets Std:	False
Last Inspection:	Not reported
Recommended Penalty:	Penalty Not Recommended
UST Trust:	False
Spill Class:	Known release with minimal potential for fire or hazard. DEC Response. Willing Responsible Party. Corrective action taken.
Spill Closed Dt:	10/17/1996
Remediation Phase:	0
Date Entered In Computer:	10/17/1996
Spill Record Last Update:	1/14/1997
Spiller Name:	Not reported
Spiller Company:	UNKNOWN
Spiller Address:	Not reported
Spiller City,St,Zip:	NY
Spiller Company:	999
Contact Name:	Not reported
Contact Phone:	Not reported
DEC Region:	2
DER Facility ID:	214357
DEC Memo:	Prior to Sept, 2004 data translation this spill Lead_DEC Field was "MARTINKAT"
Remarks:	citizen says some type of product was spilled in street looks like a oil but unsure

Material:

Site ID:	262556
Operable Unit ID:	1040091
Operable Unit:	01
Material ID:	344606
Material Code:	0064A
Material Name:	UNKNOWN MATERIAL

MULBERRY ST/PRINCE ST (Continued) **S102402169**

Case No.: Not reported
Material FA: Other
Quantity: 0
Units: Gallons
Recovered: No
Resource Affected: Not reported
Oxygenate: False

Tank Test:
Site ID: Not reported
Spill Tank Test: Not reported
Tank Number: Not reported
Tank Size: Not reported
Test Method: Not reported
Leak Rate: Not reported
Gross Fail: Not reported
Modified By: Not reported
Last Modified: Not reported
Test Method: Not reported

NY Hist Spills:
Region of Spill: 2
Spill Number: 9608874
Investigator: MARTINKAT
Caller Name: Not reported
Caller Agency: Not reported
Caller Phone: Not reported
Notifier Name: Not reported
Notifier Agency: Not reported
Notifier Phone: Not reported
Spill Date/Time: 10/17/1996 09:40
Reported to Dept Date/Time: 10/17/96 09:53
SWIS: 61
Spiller Name: UNKNOWN
Spiller Contact: Not reported
Spiller Phone: Not reported
Spiller Address: Not reported
Spiller City,St,Zip: Not reported
Spill Cause: Unknown
Reported to Dept: On Land
Water Affected: Not reported
Spill Source: 12
Spill Notifier: Local Agency
PBS Number: Not reported
Cleanup Ceased: / /
Cleanup Meets Std: False
Last Inspection: / /
Recommended Penalty: Penalty Not Recommended
Spiller Cleanup Dt: / /
Enforcement Date: / /
Invstgn Complete: / /
UST Involvement: False
Spill Class: Known release with minimal potential for fire or hazard. DEC Response. Willing Responsible Party. Corrective action taken.
Spill Closed Dt: 10/17/96

MULBERRY ST/PRINCE ST (Continued) **S102402169**

Corrective Action Plan Submitted: / /
Date Region Sent Summary to Central Office: / /
Date Spill Entered In Computer Data File: 10/17/96
Date Spill Entered In Computer Data File: Not reported
Update Date: 01/14/97
Is Updated: False

Tank:
PBS Number: Not reported
Tank Number: Not reported
Tank Size: Not reported
Test Method: Not reported
Leak Rate Failed Tank: Not reported
Gross Leak Rate: Not reported

Material:
Material Class Type: Raw Sewage
Quantity Spilled: 0
Unkonwn Quantity Spilled: True
Units: Gallons
Quantity Recovered: 0
Unkonwn Quantity Recovered: False
Material: UNKNOWN MATERIAL
Class Type: UNKNOWN MATERIAL
Times Material Entry In File: 9140
CAS Number: Not reported
Last Date: 19941109
DEC Remarks: Not reported
Remark: citi en says some type of product was spilled in street looks like a oil but unsure

---

P79 **SIDEWALK & BUILDINGS** **NY Spills** **S109060905**
SE **281 MOTT STREET** **N/A**
< 1/8 **MANHATTEN, NY**
0.094 mi.
498 ft. **Site 3 of 3 in cluster P**

Relative:
Higher

Actual:
42 ft.

NY Spills:
Site ID: 395308
Facility Addr2: Not reported
Facility ID: 0713542
Spill Number: 0713542
Facility Type: ER
SWIS: 3101
Investigator: smsanges
Referred To: Not reported
Spill Date: 3/22/2008
Reported to Dept: 3/24/2008
CID: 444
Spill Cause: Unknown
Water Affected: Not reported
Spill Source: Commercial/Industrial
Spill Notifier: Local Agency
Cleanup Ceased: Not reported
Cleanup Meets Std: False
Last Inspection: Not reported
Recommended Penalty: Penalty Not Recommended
UST Trust: False
Spill Class: Known release with minimal potential for fire or hazard. DEC Response.

SIDEWALK & BUILDINGS (Continued) **S109060905**

	Willing Responsible Party. Corrective action taken.
Spill Closed Dt:	3/24/2008
Remediation Phase:	0
Date Entered In Computer:	3/24/2008
Spill Record Last Update:	3/24/2008
Spiller Name:	MOHAMED ABDELA
Spiller Company:	SIDEWALK & BUILDINGS
Spiller Address:	281 MOTT STREET
Spiller City,St,Zip:	MANHATTEN, NY
Spiller Company:	001
Contact Name:	MOHAMED ABDELA
Contact Phone:	(718) 595-4784
DEC Region:	2
DER Facility ID:	344836
DEC Memo:	DEP received this call from an annonymous call. - no confirmation of a problem. Through reverse directory, Sangesland found the number for the storefront in the building, "Poppy" 212-219-8934. Manager of store says there was no oil stain or smell in front of the store (sidewalk, building or street). Spill closed
Remarks:	SPILLED ON SIDEWLK AND BUILDING NO FURTHER

Material:

Site ID:	395308
Operable Unit ID:	1152251
Operable Unit:	01
Material ID:	2143030
Material Code:	0066A
Material Name:	UNKNOWN PETROLEUM
Case No.:	Not reported
Material FA:	Petroleum
Quantity:	0
Units:	Gallons
Recovered:	No
Resource Affected:	Not reported
Oxygenate:	False

Tank Test:

Site ID:	Not reported
Spill Tank Test:	Not reported
Tank Number:	Not reported
Tank Size:	Not reported
Test Method:	Not reported
Leak Rate:	Not reported
Gross Fail:	Not reported
Modified By:	Not reported
Last Modified:	Not reported
Test Method:	Not reported

N80 **COMMERCIAL BLDG.** **NY Spills** **S108982220**
North **623 BROADWAY** **N/A**
< 1/8 **NEW YORK, NY**
0.095 mi.
504 ft. **Site 6 of 14 in cluster N**

Relative:
Higher

Actual:
40 ft.

NY Spills:

Site ID:	392429
Facility Addr2:	Not reported
Facility ID:	0711021
Spill Number:	0711021
Facility Type:	ER
SWIS:	3101
Investigator:	vszhune
Referred To:	Not reported
Spill Date:	1/17/2008
Reported to Dept:	1/17/2008
CID:	406
Spill Cause:	Equipment Failure
Water Affected:	Not reported
Spill Source:	Commercial/Industrial
Spill Notifier:	Other
Cleanup Ceased:	Not reported
Cleanup Meets Std:	False
Last Inspection:	Not reported
Recommended Penalty:	Penalty Not Recommended
UST Trust:	False
Spill Class:	Known release with minimal potential for fire or hazard. DEC Response. Willing Responsible Party. Corrective action taken.
Spill Closed Dt:	4/17/2008
Remediation Phase:	0
Date Entered In Computer:	1/17/2008
Spill Record Last Update:	4/17/2008
Spiller Name:	ROB HILL
Spiller Company:	COMMERCIAL BLDG.
Spiller Address:	623 BROADWAY
Spiller City,St,Zip:	NEW YORK, NY
Spiller Company:	001
Contact Name:	ROB HILL
Contact Phone:	(718) 579-3413
DEC Region:	2
DER Facility ID:	342028
DEC Memo:	01/18/08-Zhune spoke to Rob Hill from Castle Oil. A crack in the fill line located underneath the side walk caused the spill. Tank Protection System is doing the clean up and the repairs. 03/04/08-Vought-Received call from Ray Watson (718-579-3421) from Castle and PTC awaiting soil samples. Extension given for one month and soil results will be submitted by 4/4/08. 04/16/08-Petroleum Tank Cleaners LTD submits the fallowing information. On 17,January 2008 PTC responded to a report of oil on the cellar floor at 623 Broadway in Manhattan. We were contactec by Lawrence Real Estate A/A/F Ise Realty Group, Inc. 775 Banks North Road Fairfield, CT 06324,phone # (212)563-9180. Investigation showed that the fill line was leaking. The oil inside was soaked up using oil absorvent that was placed into one 55 galons drum and legally disposed of. The oil dripped down the wall onto a solid, painted concrete floor. The underground portion of the fill line was excavated, exposed and replaced. No contamination was found in this area. Although the actual address for the building is on Broadway the fill line and the tank location are all the way

COMMERCIAL BLDG. (Continued) **S108982220**

the rear of the building on Mercer Street. One soil sample was obtained from the area of the fill line, one through the wall upon which the oil trickled dowm and one under the floor where the oil accumulated. The soil samples were submitted to south Mall Analitical Labs and subjested to analysis according to Stars 8260 and 8270. All analytes were below detectable levels in the samples taken through the basement floor and the wall. Sample three, taken from the area of the fill line shows elevated levels that can be attributed to historical fill (ash, cinders, coal) commonly found as backfill throughout the city. The texture and appearance of the excavation also indicates the presence of this materail. Attached you will find the manifest, the lab results and a site plan showing the location of the spill. Case Closed

Remarks: Fill line in the basement is leaking. Leak was discovered after the delivery. Petrolium Tank Cleaners will be doing the repairs and the clean up.

Material:

Site ID:	392429
Operable Unit ID:	1149436
Operable Unit:	01
Material ID:	2139961
Material Code:	0001
Material Name:	#2 Fuel Oil
Case No.:	Not reported
Material FA:	Petroleum
Quantity:	Not reported
Units:	Gallons
Recovered:	No
Resource Affected:	Not reported
Oxygenate:	False

Tank Test:

Site ID:	392429
Spill Tank Test:	2384507
Tank Number:	1
Tank Size:	5000
Test Method:	00
Leak Rate:	0
Gross Fail:	Not reported
Modified By:	Watchdog
Last Modified:	1/17/2008
Test Method:	Unknown

N81 **ISE REALTY GROUP, INC.** **UST** **U004077858**
North **623 BROADWAY** **N/A**
< 1/8 **NEW YORK, NY 10012**
0.095 mi.
504 ft. **Site 7 of 14 in cluster N**

Relative:
Higher

Actual:
40 ft.

UST:

Facility Id:	2-480533
Region:	STATE
DEC Region:	2
Site Status:	Active
Program Type:	PBS
Expiration Date:	2010/11/30

ISE REALTY GROUP, INC. (Continued) **U004077858**

UTM X: 584790.87749999994
UTM Y: 4508832.0596399996

Affiliation Records:

Site Id: 21446
Affiliation Type: Owner
Company Name: ISE REALTY GROUP, INC.
Contact Type: PRESIDENT
Contact Name: CHARLES E. LAWRENCE III
Address1: 623 BROADWAY
Address2: Not reported
City: NEW YORK
State: NY
Zip Code: 10012
Country Code: 001
Phone: (917) 836-8368
Phone Ext: Not reported
Email: Not reported
Fax Number: Not reported
Modified By: KXTANG
Date Last Modified: 11/1/2005

Site Id: 21446
Affiliation Type: Mail Contact
Company Name: LAWRENCE REAL ESTATE ENTERPRISES INC.
Contact Type: Not reported
Contact Name: CHARLES E. LAWRENCE III
Address1: A/A/F ISE REALTY GROUP, INC.
Address2: 775 BANKS NORTH ROAD
City: FAIRFIELD
State: CT
Zip Code: 06824-1746
Country Code: 001
Phone: (203) 255-0075
Phone Ext: Not reported
Email: CLAWR3@AOL.COM
Fax Number: Not reported
Modified By: KXTANG
Date Last Modified: 11/1/2005

Site Id: 21446
Affiliation Type: On-Site Operator
Company Name: ISE REALTY GROUP, INC.
Contact Type: Not reported
Contact Name: JOESPH CORBO
Address1: Not reported
Address2: Not reported
City: Not reported
State: NN
Zip Code: Not reported
Country Code: 001
Phone: (718) 836-8368
Phone Ext: Not reported
Email: Not reported
Fax Number: Not reported
Modified By: KXTANG
Date Last Modified: 11/1/2005

ISE REALTY GROUP, INC. (Continued) **U004077858**

Site Id:	21446
Affiliation Type:	Emergency Contact
Company Name:	ISE REALTY GROUP, INC.
Contact Type:	Not reported
Contact Name:	CHARLES E. LAWRENCE
Address1:	Not reported
Address2:	Not reported
City:	Not reported
State:	NN
Zip Code:	Not reported
Country Code:	999
Phone:	(203) 255-0075
Phone Ext:	Not reported
Email:	Not reported
Fax Number:	Not reported
Modified By:	KXTANG
Date Last Modified:	11/1/2005

Equipment Records:

A00 - Tank Internal Protection - None
D01 - Pipe Type - Steel/Carbon Steel/Iron
G01 - Tank Secondary Containment - Diking (Aboveground)
J02 - Dispenser - Suction
L09 - Piping Leak Detection - Exempt Suction Piping
H00 - Tank Leak Detection - None
G03 - Tank Secondary Containment - Vault (w/o access)
B01 - Tank External Protection - Painted/Asphalt Coating
C00 - Pipe Location - No Piping
F00 - Pipe External Protection - None
I04 - Overfill - Product Level Gauge (A/G)
I05 - Overfill - Vent Whistle

Tank Info:

Site ID:	21446
Tank Number:	001
Tank ID:	38997
Tank Status:	In Service
Tank Model:	Not reported
Pipe Model:	Not reported
Install Date:	Not reported
Capacity Gallons:	5000
Tightness Test Method:	NN
Next Test Date:	Not reported
Date Tank Closed:	Not reported
Tank Location:	6
Tank Type:	Steel/carbon steel
Date Test:	Not reported
Register:	True
Modified By:	TRANSLAT
Last Modified:	03/04/2004

N82 **ISE REALTY GROUP, INC.** **HIST UST** **U003030995**
North **623 BROADWAY** **N/A**
< 1/8 **NEW YORK, NY 10012**
0.095 mi.
504 ft. **Site 8 of 14 in cluster N**

Relative:
Higher

Actual:
40 ft.

HIST UST:

PBS Number:	2-480533
SPDES Number:	Not reported
Emergency Contact:	CHARLES E. LAWRENCE
Emergency Telephone:	(203) 255-0015
Operator:	JOESPH CORBO
Operator Telephone:	(212) 226-2555
Owner Name:	ISE REALTY GROUP, INC.
Owner Address:	623 BROADWAY
Owner City,St,Zip:	NEW YORK, NY 10012
Owner Telephone:	(212) 226-2555
Owner Type:	Corporate/Commercial
Owner Subtype:	Not reported
Mailing Name:	LAWRENCE REAL ESTATE ENTERPRISES INC.
Mailing Address:	A/A/F ISE REALTY GROUP, INC.
Mailing Address 2:	48 PATRICK DRIVE
Mailing City,St,Zip:	FAIRFIELD, CT 06430-5643
Mailing Contact:	CHARLES E. LAWRENCE III
Mailing Telephone:	(203) 255-0075
Owner Mark:	Second Owner
Facility Status:	1 - Active PBS facility, i.e. total capacity of the PBS tanks is greater than 1,100 gallons, regardless if Subpart 360-14 tanks exist or not at the facility.
Facility Addr2:	623 BROADWAY
SWIS ID:	6201
Old PBS Number:	Not reported
Facility Type:	Not reported
Inspected Date:	Not reported
Inspector:	Not reported
Inspection Result:	Not reported
Federal ID:	Not reported
Certification Flag:	False
Certification Date:	09/29/2000
Expiration Date:	11/30/2005
Renew Flag:	False
Renewal Date:	Not reported
Total Capacity:	5000
FAMT:	True
Facility Screen:	Minor Data Missing
Owner Screen:	No Missing Data
Tank Screen:	Minor Data Missing
Dead Letter:	False
CBS Number:	Not reported
Town or City:	NEW YORK CITY
County Code:	62
Town or City:	01
Region:	2
Tank Id:	001
Tank Location:	UNDERGROUND, VAULTED, WITH ACCESS
Tank Status:	In Service
Install Date:	Not reported
Capacity (gals):	5000

ISE REALTY GROUP, INC. (Continued) **U003030995**

Product Stored:	NOS 1,2, OR 4 FUEL OIL
Tank Type:	Steel/carbon steel
Tank Internal:	None
Tank External:	Painted/Asphalt Coating
Pipe Location:	Not reported
Pipe Type:	STEEL/IRON
Pipe Internal:	None
Pipe External:	None
Second Containment:	18
Leak Detection:	None
Overfill Prot:	Product Level Gauge, Vent Whistle
Dispenser:	Suction
Date Tested:	Not reported
Next Test Date:	Not reported
Missing Data for Tank:	Minor Data Missing
Date Closed:	Not reported
Test Method:	Not reported
Deleted:	False
Updated:	True
Lat/long:	Not reported

R83 **568 BROADWAY BUILDING** **RCRA-NonGen** **1000872355**
WSW **568 BROADWAY** **FINDS** **NYD987035680**
< 1/8 **NEW YORK CITY, NY 10012** **MANIFEST**
0.096 mi.
507 ft. **Site 1 of 6 in cluster R**

Relative:
Lower

Actual:
34 ft.

RCRA-NonGen:

Date form received by agency:	01/01/2007
Facility name:	JOINT VENTURE
Facility address:	568-578 BROADWAY NEW YORK, NY 100123225
EPA ID:	NYD987035680
Mailing address:	BROADWAY NEW YORK, NY 10012
Contact:	Not reported
Contact address:	BROADWAY NEW YORK, NY 10012
Contact country:	US
Contact telephone:	Not reported
Contact email:	Not reported
EPA Region:	02
Classification:	Non-Generator
Description:	Handler: Non-Generators do not presently generate hazardous waste

Owner/Operator Summary:

Owner/operator name:	568 BROADWAY JOINT VENTURE
Owner/operator address:	568-578 BROADWAY NEW YORK, NY 10012
Owner/operator country:	US
Owner/operator telephone:	(212) 219-0688
Legal status:	Private
Owner/Operator Type:	Operator
Owner/Op start date:	Not reported
Owner/Op end date:	Not reported

Owner/operator name:	568 BROADWAY JOINT VENTURE

568 BROADWAY BUILDING (Continued) **1000872355**

Owner/operator address: 568-578 BROADWAY
NEW YORK, NY 10012
Owner/operator country: US
Owner/operator telephone: (212) 219-0688
Legal status: Private
Owner/Operator Type: Owner
Owner/Op start date: Not reported
Owner/Op end date: Not reported

Handler Activities Summary:
U.S. importer of hazardous waste: No
Mixed waste (haz. and radioactive): No
Recycler of hazardous waste: No
Transporter of hazardous waste: No
Treater, storer or disposer of HW: No
Underground injection activity: No
On-site burner exemption: No
Furnace exemption: No
Used oil fuel burner: No
Used oil processor: No
User oil refiner: No
Used oil fuel marketer to burner: No
Used oil Specification marketer: No
Used oil transfer facility: No
Used oil transporter: No

Historical Generators:
Date form received by agency: 01/01/2006
Facility name: JOINT VENTURE
Classification: Not a generator, verified

Date form received by agency: 07/08/1999
Facility name: JOINT VENTURE
Classification: Not a generator, verified

Date form received by agency: 06/17/1993
Facility name: JOINT VENTURE
Classification: Large Quantity Generator

Violation Status: No violations found

FINDS:

Registry ID: 110001601213

Environmental Interest/Information System
AFS (Aerometric Information Retrieval System (AIRS) Facility Subsystem) replaces the former Compliance Data System (CDS), the National Emission Data System (NEDS), and the Storage and Retrieval of Aerometric Data (SAROAD). AIRS is the national repository for information concerning airborne pollution in the United States. AFS is used to track emissions and compliance data from industrial plants. AFS data are utilized by states to prepare State Implementation Plans to comply with regulatory programs and by EPA as an input for the estimation of total national emissions. AFS is undergoing a major redesign to support facility operating permits required under Title V of the Clean Air Act.

568 BROADWAY BUILDING (Continued) **1000872355**

The NEI (National Emissions Inventory) database contains information on stationary and mobile sources that emit criteria air pollutants and their precursors, as well as hazardous air pollutants (HAPs).

RCRAInfo is a national information system that supports the Resource Conservation and Recovery Act (RCRA) program through the tracking of events and activities related to facilities that generate, transport, and treat, store, or dispose of hazardous waste. RCRAInfo allows RCRA program staff to track the notification, permit, compliance, and corrective action activities required under RCRA.

FIS (New York - Facility Information System) is New York's Department of Environmental Conservation (DEC) information system for tracking environmental facility information found across the State.

NY MANIFEST:

EPA ID:	NYD987035680
Country:	USA
Mailing Name:	568 BROADWAY JOINT VENTURE
Mailing Contact:	FRED ROSENBERG
Mailing Address:	568-578 BROADWAY
Mailing Address 2:	Not reported
Mailing City:	NEW YORK
Mailing State:	NY
Mailing Zip:	10012
Mailing Zip4:	Not reported
Mailing Country:	USA
Mailing Phone:	212-219-0688

Document ID:	NYB5376825
Manifest Status:	Completed copy
Trans1 State ID:	PD9938
Trans2 State ID:	Not reported
Generator Ship Date:	930618
Trans1 Recv Date:	930618
Trans2 Recv Date:	Not reported
TSD Site Recv Date:	930618
Part A Recv Date:	930701
Part B Recv Date:	930702
Generator EPA ID:	NYD987035680
Trans1 EPA ID:	NYD082785429
Trans2 EPA ID:	Not reported
TSDF ID:	NYD082785429
Waste Code:	D001 - NON-LISTED IGNITABLE WASTES
Quantity:	00320
Units:	G - Gallons (liquids only)* (8.3 pounds)
Number of Containers:	009
Container Type:	DM - Metal drums, barrels
Handling Method:	B Incineration, heat recovery, burning.
Specific Gravity:	099
Waste Code:	Not reported
Quantity:	00110
Units:	G - Gallons (liquids only)* (8.3 pounds)
Number of Containers:	002
Container Type:	DM - Metal drums, barrels

568 BROADWAY BUILDING (Continued) **1000872355**

Handling Method: B Incineration, heat recovery, burning.
Specific Gravity: 110
Year: 93

R84 **DUGGAL COLOR PROJECTS INC** **RCRA-NonGen** **1001215541**
WSW **560 BROADWAY GROUND FLOOR** **FINDS** **NYR000046870**
< 1/8 **NEW YORK, NY 10012** **MANIFEST**
0.097 mi.
511 ft. **Site 2 of 6 in cluster R**

Relative:
Lower

Actual:
34 ft.

RCRA-NonGen:
Date form received by agency: 01/01/2007
Facility name: DUGGAL COLOR PROJECTS INC
Facility address: 560 BROADWAY GROUND FLOOR
NEW YORK, NY 100123938
EPA ID: NYR000046870
Mailing address: BROADWAY
NEW YORK, NY 100123938
Contact: PRABHAT JAISWALA
Contact address: BROADWAY
NEW YORK, NY 100123938
Contact country: US
Contact telephone: (212) 941-7000
Contact email: Not reported
EPA Region: 02
Classification: Non-Generator
Description: Handler: Non-Generators do not presently generate hazardous waste

Owner/Operator Summary:
Owner/operator name: BALDE DUGGAL
Owner/operator address: 9 W 20TH ST
NEW YORK, NY 10011
Owner/operator country: US
Owner/operator telephone: (212) 242-7000
Legal status: Private
Owner/Operator Type: Owner
Owner/Op start date: Not reported
Owner/Op end date: Not reported

Owner/operator name: BALDE DUGGAL
Owner/operator address: 9 W 20TH ST
NEW YORK, NY 10011
Owner/operator country: US
Owner/operator telephone: (212) 242-7000
Legal status: Private
Owner/Operator Type: Operator
Owner/Op start date: Not reported
Owner/Op end date: Not reported

Handler Activities Summary:
U.S. importer of hazardous waste: No
Mixed waste (haz. and radioactive): No
Recycler of hazardous waste: No
Transporter of hazardous waste: No
Treater, storer or disposer of HW: No
Underground injection activity: No
On-site burner exemption: No

DUGGAL COLOR PROJECTS INC (Continued) **1001215541**

Furnace exemption:	No
Used oil fuel burner:	No
Used oil processor:	No
User oil refiner:	No
Used oil fuel marketer to burner:	No
Used oil Specification marketer:	No
Used oil transfer facility:	No
Used oil transporter:	No

Historical Generators:

Date form received by agency:	01/01/2006
Facility name:	DUGGAL COLOR PROJECTS INC
Classification:	Not a generator, verified

Date form received by agency:	11/13/1997
Facility name:	DUGGAL COLOR PROJECTS INC
Classification:	Small Quantity Generator

Violation Status: No violations found

FINDS:

Registry ID: 110004538554

Environmental Interest/Information System

RCRAInfo is a national information system that supports the Resource Conservation and Recovery Act (RCRA) program through the tracking of events and activities related to facilities that generate, transport, and treat, store, or dispose of hazardous waste. RCRAInfo allows RCRA program staff to track the notification, permit, compliance, and corrective action activities required under RCRA.

NY MANIFEST:

EPA ID:	NYR000046870
Country:	USA
Mailing Name:	DUGGAL COLOR PROJECTS INC
Mailing Contact:	PRABHAT JAISWALA
Mailing Address:	560 BROADWAY
Mailing Address 2:	Not reported
Mailing City:	NEW YORK
Mailing State:	NY
Mailing Zip:	10012
Mailing Zip4:	Not reported
Mailing Country:	USA
Mailing Phone:	212-941-7000

Document ID:	NYG0412353
Manifest Status:	Completed after the designated time period for a TSDF to get a copy to the DEC
Trans1 State ID:	PD1010NY
Trans2 State ID:	Not reported
Generator Ship Date:	971118
Trans1 Recv Date:	971118
Trans2 Recv Date:	Not reported
TSD Site Recv Date:	971119
Part A Recv Date:	Not reported

DUGGAL COLOR PROJECTS INC (Continued) **1001215541**

Part B Recv Date:	971218
Generator EPA ID:	NYR000046870
Trans1 EPA ID:	NYD077444263
Trans2 EPA ID:	Not reported
TSDF ID:	NYD077444263
Waste Code:	D002 - NON-LISTED CORROSIVE WASTES
Quantity:	00450
Units:	P - Pounds
Number of Containers:	002
Container Type:	DM - Metal drums, barrels
Handling Method:	T Chemical, physical, or biological treatment.
Specific Gravity:	100
Waste Code:	Not reported
Quantity:	00650
Units:	P - Pounds
Number of Containers:	002
Container Type:	DM - Metal drums, barrels
Handling Method:	B Incineration, heat recovery, burning.
Specific Gravity:	100
Waste Code:	Not reported
Quantity:	00400
Units:	P - Pounds
Number of Containers:	002
Container Type:	DM - Metal drums, barrels
Handling Method:	B Incineration, heat recovery, burning.
Specific Gravity:	100
Waste Code:	Not reported
Quantity:	00045
Units:	P - Pounds
Number of Containers:	001
Container Type:	DF - Fiberboard or plastic drums (glass)
Handling Method:	B Incineration, heat recovery, burning.
Specific Gravity:	100
Year:	97

Document ID:	NYG0495009
Manifest Status:	Completed after the designated time period for a TSDF to get a copy to the DEC
Trans1 State ID:	PD1010NY
Trans2 State ID:	Not reported
Generator Ship Date:	971118
Trans1 Recv Date:	971118
Trans2 Recv Date:	Not reported
TSD Site Recv Date:	971119
Part A Recv Date:	Not reported
Part B Recv Date:	971218
Generator EPA ID:	NYR000046870
Trans1 EPA ID:	NYD077444263
Trans2 EPA ID:	Not reported
TSDF ID:	NYD077444263
Waste Code:	D002 - NON-LISTED CORROSIVE WASTES
Quantity:	00055
Units:	G - Gallons (liquids only)* (8.3 pounds)
Number of Containers:	001
Container Type:	DM - Metal drums, barrels
Handling Method:	T Chemical, physical, or biological treatment.
Specific Gravity:	100

DUGGAL COLOR PROJECTS INC (Continued) **1001215541**

Year: 97

O85 **CON EDISON** **RCRA-NonGen** **1014398470**
NE **324 LAFAYETTE ST** **NYP004208233**
< 1/8 **NEW YORK, NY 10012**
0.098 mi.
515 ft. **Site 2 of 7 in cluster O**

Relative:
Higher

Actual:
42 ft.

RCRA-NonGen:

Date form received by agency:	06/08/2010
Facility name:	CON EDISON
Facility address:	324 LAFAYETTE ST NEW YORK, NY 10012
EPA ID:	NYP004208233
Mailing address:	4 IRVING PL, RM 828 NEW YORK, NY 10003
Contact:	DANIEL PONTECORVO
Contact address:	Not reported Not reported
Contact country:	Not reported
Contact telephone:	(347) 203-2573
Contact email:	Not reported
EPA Region:	02
Classification:	Non-Generator
Description:	Handler: Non-Generators do not presently generate hazardous waste

Handler Activities Summary:

U.S. importer of hazardous waste:	No
Mixed waste (haz. and radioactive):	No
Recycler of hazardous waste:	No
Transporter of hazardous waste:	No
Treater, storer or disposer of HW:	No
Underground injection activity:	No
On-site burner exemption:	No
Furnace exemption:	No
Used oil fuel burner:	No
Used oil processor:	No
User oil refiner:	No
Used oil fuel marketer to burner:	No
Used oil Specification marketer:	No
Used oil transfer facility:	No
Used oil transporter:	No

Violation Status: No violations found

O86 **CONSOLIDATED EDISON** **MANIFEST** **S110490928**
NE **324 LAFAYETTE ST** **N/A**
< 1/8 **NEW YORK, NY**
0.098 mi.
515 ft. **Site 3 of 7 in cluster O**

Relative:
Higher

Actual:
42 ft.

NY MANIFEST:

EPA ID:	NYP004208233
Country:	USA
Mailing Name:	CONSOLIDATED EDISON
Mailing Contact:	THOMAS TEELING
Mailing Address:	4 IRVING PL RM 828

CONSOLIDATED EDISON (Continued) **S110490928**

Mailing Address 2:	Not reported
Mailing City:	NEW YORK
Mailing State:	NY
Mailing Zip:	10003
Mailing Zip4:	Not reported
Mailing Country:	USA
Mailing Phone:	212-460-3770

Document ID:	Not reported
Manifest Status:	Not reported
Trans1 State ID:	NYD006982359
Trans2 State ID:	Not reported
Generator Ship Date:	2010-06-08
Trans1 Recv Date:	2010-06-08
Trans2 Recv Date:	Not reported
TSD Site Recv Date:	2010-06-09
Part A Recv Date:	Not reported
Part B Recv Date:	Not reported
Generator EPA ID:	NYP004208233
Trans1 EPA ID:	Not reported
Trans2 EPA ID:	Not reported
TSDF ID:	NYD980593636
Waste Code:	Not reported
Quantity:	160.0
Units:	G - Gallons (liquids only)* (8.3 pounds)
Number of Containers:	4.0
Container Type:	DM - Metal drums, barrels
Handling Method:	T Chemical, physical, or biological treatment.
Specific Gravity:	1.0
Year:	2010
Manifest Tracking Num:	001442254FLE
Import Ind:	N
Export Ind:	N
Discr Quantity Ind:	N
Discr Type Ind:	Y
Discr Residue Ind:	N
Discr Partial Reject Ind:	N
Discr Full Reject Ind:	N
Manifest Ref Num:	Not reported
Alt Fac RCRA Id:	Not reported
Alt Fac Sign Date:	Not reported
Mgmt Method Type Code:	H135

Document ID:	Not reported
Manifest Status:	Not reported
Trans1 State ID:	NYD006982359
Trans2 State ID:	Not reported
Generator Ship Date:	2010-06-08
Trans1 Recv Date:	2010-06-08
Trans2 Recv Date:	Not reported
TSD Site Recv Date:	2010-06-09
Part A Recv Date:	Not reported
Part B Recv Date:	Not reported
Generator EPA ID:	NYP004208233
Trans1 EPA ID:	Not reported

CONSOLIDATED EDISON (Continued) **S110490928**

Trans2 EPA ID:	Not reported
TSDF ID:	NYD980593636
Waste Code:	Not reported
Quantity:	100.0
Units:	P - Pounds
Number of Containers:	1.0
Container Type:	DM - Metal drums, barrels
Handling Method:	L Landfill.
Specific Gravity:	1.0
Year:	2010
Manifest Tracking Num:	001442254FLE
Import Ind:	N
Export Ind:	N
Discr Quantity Ind:	N
Discr Type Ind:	Y
Discr Residue Ind:	N
Discr Partial Reject Ind:	N
Discr Full Reject Ind:	N
Manifest Ref Num:	Not reported
Alt Fac RCRA Id:	Not reported
Alt Fac Sign Date:	Not reported
Mgmt Method Type Code:	H141

O87 **325 LAFAYETTE TENANTS CORP** **AST** **A100292137**
NE **325/331 LAFAYETTE STREET** **N/A**
< 1/8 **NEW YORK, NY 10012**
0.098 mi.
516 ft. **Site 4 of 7 in cluster O**

Relative:
Higher

Actual:
42 ft.

AST:

Region:	STATE
DEC Region:	2
Site Status:	Unregulated
Facility Id:	2-607479
Program Type:	PBS
UTM X:	0
UTM Y:	0
Expiration Date:	N/A

Affiliation Records:

Site Id:	29331
Affiliation Type:	Owner
Company Name:	325 LAFAYATTE TENANTS CORP
Contact Type:	MGR
Contact Name:	BEN AGIN
Address1:	325/331 LAFAYETTE ST #6
Address2:	Not reported
City:	NEW YORK
State:	NY
Zip Code:	11743
Country Code:	001
Phone:	(212) 431-5374
Phone Ext:	Not reported
Email:	Not reported
Fax Number:	Not reported
Modified By:	MSBAPTIS
Date Last Modified:	8/26/2009

325 LAFAYETTE TENANTS CORP (Continued) **A100292137**

Site Id:	29331
Affiliation Type:	Mail Contact
Company Name:	325/331 LAFAYETTE STREET
Contact Type:	Not reported
Contact Name:	BEN AGIN
Address1:	#6
Address2:	Not reported
City:	NEW YORK
State:	NY
Zip Code:	10012
Country Code:	001
Phone:	(212) 431-5374
Phone Ext:	Not reported
Email:	Not reported
Fax Number:	Not reported
Modified By:	NRLOMBAR
Date Last Modified:	7/27/2011

Site Id:	29331
Affiliation Type:	On-Site Operator
Company Name:	325 LAFAYETTE TENANTS CORP
Contact Type:	Not reported
Contact Name:	STAR SANDORN
Address1:	Not reported
Address2:	Not reported
City:	Not reported
State:	NN
Zip Code:	Not reported
Country Code:	001
Phone:	(631) 692-5608
Phone Ext:	Not reported
Email:	Not reported
Fax Number:	Not reported
Modified By:	TRANSLAT
Date Last Modified:	3/4/2004

Site Id:	29331
Affiliation Type:	Emergency Contact
Company Name:	325 LAFAYATTE TENANTS CORP
Contact Type:	Not reported
Contact Name:	MOTI EFOTA
Address1:	Not reported
Address2:	Not reported
City:	Not reported
State:	NN
Zip Code:	Not reported
Country Code:	001
Phone:	(212) 226-6470
Phone Ext:	Not reported
Email:	Not reported
Fax Number:	Not reported
Modified By:	TRANSLAT
Date Last Modified:	3/4/2004

Equipment Records:

A00 - Tank Internal Protection - None
D01 - Pipe Type - Steel/Carbon Steel/Iron

325 LAFAYETTE TENANTS CORP (Continued) **A100292137**

J02 - Dispenser - Suction
L09 - Piping Leak Detection - Exempt Suction Piping
F00 - Pipe External Protection - None
I04 - Overfill - Product Level Gauge (A/G)
I05 - Overfill - Vent Whistle
C03 - Pipe Location - Aboveground/Underground Combination
H00 - Tank Leak Detection - None
G03 - Tank Secondary Containment - Vault (w/o access)
B00 - Tank External Protection - None

Tank Info:

Tank Number:	001
Tank Id:	63048
Tank Location:	1
Tank Type:	Steel/Carbon Steel/Iron
Tank Status:	Closed - Removed
Tank Model:	Not reported
Pipe Model:	Not reported
Install Date:	01/01/1980
Capacity Gallons:	1500
Tightness Test Method:	NN
Date Test:	Not reported
Next Test Date:	Not reported
Date Tank Closed:	07/05/2011
Register:	True
Modified By:	NRLOMBAR
Last Modified:	07/27/2011

R88 **MTA NYCT PRINCE ST STA N&R LINE** **RCRA-NonGen** **1004762431**
WSW **PRINCE ST & BROADWAY COR OF** **FINDS** **NYR000096875**
< 1/8 **NEW YORK, NY 10012** **MANIFEST**
0.098 mi.
519 ft. **Site 3 of 6 in cluster R**

Relative:
Lower

Actual:
33 ft.

RCRA-NonGen:

Date form received by agency:	01/01/2007
Facility name:	MTA NYCT PRINCE ST STA N&R LINE
Facility address:	PRINCE ST & BROADWAY COR OF NEW YORK, NY 10012
EPA ID:	NYR000096875
Mailing address:	JAY ST ROOM 819 BROOKLYN, NY 11201
Contact:	JAMES CRANDALL
Contact address:	JAY ST ROOM 819 BROOKLYN, NY 11201
Contact country:	US
Contact telephone:	(718) 243-4581
Contact email:	Not reported
EPA Region:	02
Classification:	Non-Generator
Description:	Handler: Non-Generators do not presently generate hazardous waste

Owner/Operator Summary:

Owner/operator name:	NEW YORK CITY TRANSIT
Owner/operator address:	370 JAY ST ROOM 819 BROOKLYN, NY 11201
Owner/operator country:	US

MTA NYCT PRINCE ST STA N&R LINE (Continued) **1004762431**

Owner/operator telephone: (718) 243-4581
Legal status: Other
Owner/Operator Type: Owner
Owner/Op start date: 01/01/2001
Owner/Op end date: Not reported

Owner/operator name: NEW YORK CITY TRANSIT
Owner/operator address: 370 JAY ST ROOM 819
BROOKLYN, NY 11201
Owner/operator country: US
Owner/operator telephone: (718) 243-4581
Legal status: Other
Owner/Operator Type: Operator
Owner/Op start date: 01/01/2001
Owner/Op end date: Not reported

Handler Activities Summary:
U.S. importer of hazardous waste: No
Mixed waste (haz. and radioactive): No
Recycler of hazardous waste: No
Transporter of hazardous waste: No
Treater, storer or disposer of HW: No
Underground injection activity: No
On-site burner exemption: No
Furnace exemption: No
Used oil fuel burner: No
Used oil processor: No
User oil refiner: No
Used oil fuel marketer to burner: No
Used oil Specification marketer: No
Used oil transfer facility: No
Used oil transporter: No

Historical Generators:
Date form received by agency: 01/01/2006
Facility name: MTA NYCT PRINCE ST STA N&R LINE
Classification: Not a generator, verified

Date form received by agency: 05/16/2001
Facility name: MTA NYCT PRINCE ST STA N&R LINE
Classification: Small Quantity Generator

Violation Status: No violations found

FINDS:

Registry ID: 110007905776

Environmental Interest/Information System
RCRAInfo is a national information system that supports the Resource Conservation and Recovery Act (RCRA) program through the tracking of events and activities related to facilities that generate, transport, and treat, store, or dispose of hazardous waste. RCRAInfo allows RCRA program staff to track the notification, permit, compliance, and corrective action activities required under RCRA.

MTA NYCT PRINCE ST STA N&R LINE (Continued) **1004762431**

NY MANIFEST:

EPA ID:	NYR000096875
Country:	USA
Mailing Name:	NYCTA
Mailing Contact:	PETER SIAZDAK
Mailing Address:	370 JAY ST RM 819
Mailing Address 2:	Not reported
Mailing City:	BROOKLYN
Mailing State:	NY
Mailing Zip:	11201
Mailing Zip4:	Not reported
Mailing Country:	USA
Mailing Phone:	718-243-4227

Document ID:	NJA4149249
Manifest Status:	Not reported
Trans1 State ID:	NJD003812047
Trans2 State ID:	NJD003812047
Generator Ship Date:	08/01/2002
Trans1 Recv Date:	08/01/2002
Trans2 Recv Date:	08/02/2002
TSD Site Recv Date:	08/02/2002
Part A Recv Date:	Not reported
Part B Recv Date:	Not reported
Generator EPA ID:	NYR000096875
Trans1 EPA ID:	NJD991291105
Trans2 EPA ID:	Not reported
TSDF ID:	H10376
Waste Code:	D008 - LEAD 5.0 MG/L TCLP
Quantity:	00280
Units:	P - Pounds
Number of Containers:	003
Container Type:	DM - Metal drums, barrels
Handling Method:	T Chemical, physical, or biological treatment.
Specific Gravity:	01.00
Year:	2002

N89 **625 BROADWAY** **AST U003389218**
North **625 BROADWAY** **HIST AST N/A**
< 1/8 **NEW YORK, NY 10012**
0.098 mi.
520 ft. **Site 9 of 14 in cluster N**

Relative:
Lower

Actual:
39 ft.

AST:

Region:	STATE
DEC Region:	2
Site Status:	Active
Facility Id:	2-297259
Program Type:	PBS
UTM X:	584795.03160999995
UTM Y:	4508838.1021699999
Expiration Date:	2012/03/12

Affiliation Records:

Site Id:	13719
Affiliation Type:	Mail Contact
Company Name:	625 BROADWAY, LLC C/O BECK STREET CAPTIAL

625 BROADWAY (Continued) **U003389218**

Contact Type:	Not reported
Contact Name:	Not reported
Address1:	PO BOX 613
Address2:	Not reported
City:	WASHINGTON DEPOT
State:	CT
Zip Code:	06794
Country Code:	001
Phone:	(860) 868-0400
Phone Ext:	Not reported
Email:	Not reported
Fax Number:	Not reported
Modified By:	msbaptis
Date Last Modified:	3/12/2007

Site Id:	13719
Affiliation Type:	On-Site Operator
Company Name:	625 BROADWAY
Contact Type:	Not reported
Contact Name:	JAMES DORIAN
Address1:	Not reported
Address2:	Not reported
City:	Not reported
State:	NN
Zip Code:	Not reported
Country Code:	001
Phone:	(212) 260-1015
Phone Ext:	Not reported
Email:	Not reported
Fax Number:	Not reported
Modified By:	msbaptis
Date Last Modified:	3/12/2007

Site Id:	13719
Affiliation Type:	Emergency Contact
Company Name:	625 BROADWAY, LLC C/O BECK STREET CAPTIAL
Contact Type:	Not reported
Contact Name:	KEVIN LEAHEY
Address1:	Not reported
Address2:	Not reported
City:	Not reported
State:	NN
Zip Code:	Not reported
Country Code:	999
Phone:	(917) 991-1956
Phone Ext:	Not reported
Email:	Not reported
Fax Number:	Not reported
Modified By:	CGFREEDM
Date Last Modified:	3/13/2007

Site Id:	13719
Affiliation Type:	Owner
Company Name:	625 BROADWAY, LLC C/O BECK STREET CAPTIAL
Contact Type:	MANAGING AGENT
Contact Name:	KEVIN LEAHEY
Address1:	PO BOX 613

625 BROADWAY (Continued) **U003389218**

Address2:	Not reported
City:	WASHINGTON DEPOT
State:	CT
Zip Code:	06794
Country Code:	001
Phone:	Not reported
Phone Ext:	Not reported
Email:	Not reported
Fax Number:	Not reported
Modified By:	msbaptis
Date Last Modified:	3/12/2007

Equipment Records:

C01 - Pipe Location - Aboveground
F01 - Pipe External Protection - Painted/Asphalt Coating
H00 - Tank Leak Detection - None
B01 - Tank External Protection - Painted/Asphalt Coating
I04 - Overfill - Product Level Gauge (A/G)
A00 - Tank Internal Protection - None
D01 - Pipe Type - Steel/Carbon Steel/Iron
J02 - Dispenser - Suction
L09 - Piping Leak Detection - Exempt Suction Piping
G00 - Tank Secondary Containment - None

Tank Info:

Tank Number:	001
Tank Id:	15448
Tank Location:	1
Tank Type:	Steel/Carbon Steel/Iron
Tank Status:	In Service
Tank Model:	Not reported
Pipe Model:	Not reported
Install Date:	01/01/1962
Capacity Gallons:	8000
Tightness Test Method:	NN
Date Test:	Not reported
Next Test Date:	Not reported
Date Tank Closed:	Not reported
Register:	True
Modified By:	msbaptis
Last Modified:	03/12/2007

HIST AST:

PBS Number:	2-297259
SWIS Code:	6201
Operator:	JOSEPH KERESZTES
Facility Phone:	(212) 260-1015
Facility Addr2:	625 BROADWAY
Facility Type:	OTHER
Emergency:	JOEL ROTH
Emergency Tel:	(212) 490-0050
Old PBSNO:	Not reported
Date Inspected:	Not reported
Inspector:	Not reported
Result of Inspection:	Not reported
Owner Name:	625 PROPERTIES ASSOCIATES C/O

625 BROADWAY (Continued) **U003389218**

Owner Address:	275 MADISON AVE, 30TH FLOOR
Owner City,St,Zip:	NEW YORK, NY 10016
Federal ID:	Not reported
Owner Tel:	(212) 490-0050
Owner Type:	Corporate/Commercial
Owner Subtype:	Not reported
Mailing Contact:	JOEL ROTH
Mailing Name:	625 PROPERTIES ASSOCIATES C/O
Mailing Address:	261 MADISON AVE
Mailing Address 2:	21ST FLOOR
Mailing City,St,Zip:	NEW YORK, NY 10016
Mailing Telephone:	(212) 490-0050
Owner Mark:	First Owner
Facility Status:	1 - Active PBS facility, i.e. total capacity of the PBS tanks is greater than 1,100 gallons, regardless if Subpart 360-14 tanks exist or not at the facility.
Certification Flag:	False
Certification Date:	07/03/1997
Expiration:	07/14/2002
Renew Flag:	False
Renew Date:	Not reported
Total Capacity:	8000
FAMT:	True
Facility Screen:	No Missing Data
Owner Screen:	No Missing Data
Tank Screen:	No Missing Data
Dead Letter:	False
CBS Number:	Not reported
Town or City:	NEW YORK CITY
County Code:	62
Town or City Code:	01
Region:	2

Tank ID:	001
Tank Location:	ABOVEGROUND
Tank Status:	In Service
Install Date:	Not reported
Capacity (Gal):	8000
Product Stored:	NOS 5 OR 6 FUEL OIL
Tank Type:	Steel/carbon steel
Tank Internal:	0
Tank External:	1
Pipe Location:	Aboveground
Pipe Type:	STEEL/IRON
Pipe Internal:	None
Pipe External:	1
Tank Containment:	None
Leak Detection:	0
Overfill Protection:	4
Dispenser Method:	Suction
Date Tested:	Not reported
Next Test Date:	Not reported
Missing Data for Tank:	No Missing Data
Date Closed:	Not reported
Test Method:	Not reported
Deleted:	False
Updated:	True

625 BROADWAY (Continued) **U003389218**

SPDES Number: Not reported
Lat/Long: Not reported

Q90 **SCHULMANN PROPERTIES INTERNATIONAL** **AST** **U003387035**
East **302 MOTT STREET** **HIST AST** **N/A**
< 1/8 **NEW YORK, NY 10012**
0.099 mi.
524 ft. **Site 3 of 4 in cluster Q**

Relative:
Higher

Actual:
43 ft.

AST:
Region: STATE
DEC Region: 2
Site Status: Active
Facility Id: 2-248630
Program Type: PBS
UTM X: 584983.39543000003
UTM Y: 4508726.7975000003
Expiration Date: 2012/07/07

Affiliation Records:
Site Id: 9834
Affiliation Type: Owner
Company Name: SCHILMANN PROPERTIES INTL
Contact Type: AGENT
Contact Name: SOIN MISRAHI
Address1: 88 RIVINGTON STREET
Address2: Not reported
City: NEW YORK
State: NY
Zip Code: 10002
Country Code: 001
Phone: (212) 475-6660
Phone Ext: Not reported
Email: Not reported
Fax Number: Not reported
Modified By: MSBAPTIS
Date Last Modified: 2/2/2011

Site Id: 9834
Affiliation Type: Mail Contact
Company Name: Not reported
Contact Type: Not reported
Contact Name: SION MISRAHI
Address1: 88 RIVINGTON STREET
Address2: Not reported
City: NEW YORK
State: NY
Zip Code: 10002
Country Code: 001
Phone: (212) 475-6660
Phone Ext: Not reported
Email: Not reported
Fax Number: Not reported
Modified By: TRANSLAT
Date Last Modified: 3/4/2004

Site Id: 9834
Affiliation Type: On-Site Operator

SCHULMANN PROPERTIES INTERNATIONAL (Continued) **U003387035**

Company Name:	SCHULMANN PROPERTIES INTERNATIONAL
Contact Type:	Not reported
Contact Name:	SOIN MISRAHI
Address1:	Not reported
Address2:	Not reported
City:	Not reported
State:	NN
Zip Code:	Not reported
Country Code:	001
Phone:	(212) 475-6660
Phone Ext:	Not reported
Email:	Not reported
Fax Number:	Not reported
Modified By:	TRANSLAT
Date Last Modified:	3/4/2004

Site Id:	9834
Affiliation Type:	Emergency Contact
Company Name:	302 MOTT STREET, C/O MISRAHI REALTY
Contact Type:	Not reported
Contact Name:	SOIN MISRAHI
Address1:	Not reported
Address2:	Not reported
City:	Not reported
State:	NN
Zip Code:	Not reported
Country Code:	001
Phone:	(212) 475-6660
Phone Ext:	Not reported
Email:	Not reported
Fax Number:	Not reported
Modified By:	TRANSLAT
Date Last Modified:	3/4/2004

Equipment Records:

F06 - Pipe External Protection - Wrapped
G00 - Tank Secondary Containment - None
I05 - Overfill - Vent Whistle
A00 - Tank Internal Protection - None
D02 - Pipe Type - Galvanized Steel
J02 - Dispenser - Suction
L09 - Piping Leak Detection - Exempt Suction Piping
C01 - Pipe Location - Aboveground
H00 - Tank Leak Detection - None
B05 - Tank External Protection - Jacketed

Tank Info:

Tank Number:	001
Tank Id:	11150
Tank Location:	1
Tank Type:	Steel/Carbon Steel/Iron
Tank Status:	In Service
Tank Model:	Not reported
Pipe Model:	Not reported
Install Date:	11/13/1991
Capacity Gallons:	4000

SCHULMANN PROPERTIES INTERNATIONAL (Continued) **U003387035**

Tightness Test Method:	NN
Date Test:	Not reported
Next Test Date:	Not reported
Date Tank Closed:	Not reported
Register:	True
Modified By:	MSBAPTIS
Last Modified:	02/02/2011

HIST AST:

PBS Number:	2-248630
SWIS Code:	6201
Operator:	SOIN MISRAHI
Facility Phone:	(212) 475-6660
Facility Addr2:	Not reported
Facility Type:	APARTMENT BUILDING
Emergency:	SOIN MISRAHI
Emergency Tel:	(212) 475-6660
Old PBSNO:	Not reported
Date Inspected:	Not reported
Inspector:	Not reported
Result of Inspection:	Not reported
Owner Name:	302 MOTT STREET, C/O MISRAHI REALTY
Owner Address:	88 RIVINGTON STREET
Owner City,St,Zip:	NEW YORK, NY 10002
Federal ID:	Not reported
Owner Tel:	(212) 475-6660
Owner Type:	Corporate/Commercial
Owner Subtype:	Not reported
Mailing Contact:	SION MISRAHI
Mailing Name:	Not reported
Mailing Address:	88 RIVINGTON STREET
Mailing Address 2:	Not reported
Mailing City,St,Zip:	NEW YORK, NY 10002
Mailing Telephone:	(212) 475-6660
Owner Mark:	First Owner
Facility Status:	1 - Active PBS facility, i.e. total capacity of the PBS tanks is greater than 1,100 gallons, regardless if Subpart 360-14 tanks exist or not at the facility.
Certification Flag:	False
Certification Date:	08/06/1997
Expiration:	07/07/2002
Renew Flag:	False
Renew Date:	Not reported
Total Capacity:	4000
FAMT:	True
Facility Screen:	No Missing Data
Owner Screen:	Minor Data Missing
Tank Screen:	No Missing Data
Dead Letter:	False
CBS Number:	Not reported
Town or City:	NEW YORK CITY
County Code:	62
Town or City Code:	01
Region:	2

Tank ID:	001
Tank Location:	ABOVEGROUND

SCHULMANN PROPERTIES INTERNATIONAL (Continued) **U003387035**

Tank Status:	In Service
Install Date:	Not reported
Capacity (Gal):	4000
Product Stored:	NOS 1,2, OR 4 FUEL OIL
Tank Type:	Steel/carbon steel
Tank Internal:	0
Tank External:	05
Pipe Location:	Aboveground
Pipe Type:	GALVANIZED STEEL
Pipe Internal:	None
Pipe External:	06
Tank Containment:	None
Leak Detection:	00
Overfill Protection:	06
Dispenser Method:	Suction
Date Tested:	Not reported
Next Test Date:	Not reported
Missing Data for Tank:	No Missing Data
Date Closed:	Not reported
Test Method:	Not reported
Deleted:	False
Updated:	True
SPDES Number:	Not reported
Lat/Long:	Not reported

N91 **CON EDISON MANHOLE 27227** **RCRA-NonGen** **1010326436**
North **626 BROADWAY** **MANIFEST** **NYP004141164**
< 1/8 **NEW YORK, NY 10002**
0.099 mi.
525 ft. **Site 10 of 14 in cluster N**

Relative:
Lower

Actual:
39 ft.

RCRA-NonGen:

Date form received by agency:	08/30/2006
Facility name:	CON EDISON MANHOLE 27227
Facility address:	626 BROADWAY NEW YORK, NY 10002
EPA ID:	NYP004141164
Mailing address:	4 IRVING PL, RM 828 NEW YORK, NY 10003
Contact:	MICHAEL D'AGOSTINO
Contact address:	4 IRVING PL, RM 828 NEW YORK, NY 10003
Contact country:	US
Contact telephone:	(917) 559-8958
Contact email:	Not reported
EPA Region:	02
Classification:	Non-Generator
Description:	Handler: Non-Generators do not presently generate hazardous waste

Handler Activities Summary:

U.S. importer of hazardous waste:	No
Mixed waste (haz. and radioactive):	No
Recycler of hazardous waste:	No
Transporter of hazardous waste:	No
Treater, storer or disposer of HW:	No
Underground injection activity:	No
On-site burner exemption:	No

CON EDISON MANHOLE 27227 (Continued) **1010326436**

Furnace exemption: No
Used oil fuel burner: No
Used oil processor: No
User oil refiner: No
Used oil fuel marketer to burner: No
Used oil Specification marketer: No
Used oil transfer facility: No
Used oil transporter: No

Historical Generators:
Date form received by agency: 08/29/2006
Facility name: CON EDISON MANHOLE 27227
Site name: CON EDISON
Classification: Not a generator, verified

Date form received by agency: 08/28/2006
Facility name: CON EDISON MANHOLE 27227
Site name: CON EDISON
Classification: Unverified

Violation Status: No violations found

NY MANIFEST:
EPA ID: NYP004141164
Country: USA
Mailing Name: CONSOLIDAATED EDISON
Mailing Contact: FRANKLIN MURRAY
Mailing Address: 4 IRVING PLACE RM 828
Mailing Address 2: Not reported
Mailing City: NEW YORK
Mailing State: NY
Mailing Zip: 10003
Mailing Zip4: Not reported
Mailing Country: USA
Mailing Phone: 212-460-2808

Document ID: NYE1540935
Manifest Status: Not reported
Trans1 State ID: NYD006982359
Trans2 State ID: Not reported
Generator Ship Date: 03/27/2006
Trans1 Recv Date: 03/27/2006
Trans2 Recv Date: Not reported
TSD Site Recv Date: 03/29/2006
Part A Recv Date: Not reported
Part B Recv Date: Not reported
Generator EPA ID: NYP004141164
Trans1 EPA ID: 12446JT
Trans2 EPA ID: Not reported
TSDF ID: NYD077444263
Waste Code: D008 - LEAD 5.0 MG/L TCLP
Quantity: 00100
Units: P - Pounds
Number of Containers: 002
Container Type: DM - Metal drums, barrels
Handling Method: L Landfill.

CON EDISON MANHOLE 27227 (Continued) **1010326436**

Specific Gravity:	01.00
Year:	2006
Document ID:	NYE1540935
Manifest Status:	Not reported
Trans1 State ID:	NYD006982359
Trans2 State ID:	Not reported
Generator Ship Date:	03/27/2006
Trans1 Recv Date:	03/27/2006
Trans2 Recv Date:	Not reported
TSD Site Recv Date:	03/29/2006
Part A Recv Date:	Not reported
Part B Recv Date:	Not reported
Generator EPA ID:	NYP004141164
Trans1 EPA ID:	12446JT
Trans2 EPA ID:	Not reported
TSDF ID:	NYD077444263
Waste Code:	D008 - LEAD 5.0 MG/L TCLP
Quantity:	00100
Units:	P - Pounds
Number of Containers:	002
Container Type:	DM - Metal drums, barrels
Handling Method:	L Landfill.
Specific Gravity:	01.00
Year:	2006

N92 **JIM HENSON CO THE** **RCRA-NonGen** **1008404463**
North **627 BROADWAY - 9TH FLOOR** **NYR000134601**
< 1/8 **NEW YORK, NY 10012**
0.102 mi.
537 ft. **Site 11 of 14 in cluster N**

Relative:
Lower

Actual:
39 ft.

RCRA-NonGen:

Date form received by agency:	01/01/2007
Facility name:	JIM HENSON CO THE
Facility address:	627 BROADWAY - 9TH FLOOR NEW YORK, NY 10012
EPA ID:	NYR000134601
Mailing address:	BROADWAY - 9TH FLOOR NEW YORK, NY 10012
Contact:	JASON M SECK
Contact address:	BROADWAY - 9TH FLOOR NEW YORK, NY 10012
Contact country:	US
Contact telephone:	(212) 439-7419
Contact email:	JSECK@HENSON.COM
EPA Region:	02
Classification:	Non-Generator
Description:	Handler: Non-Generators do not presently generate hazardous waste

Owner/Operator Summary:

Owner/operator name:	NO NAME FOUND
Owner/operator address:	Not reported Not reported
Owner/operator country:	US
Owner/operator telephone:	Not reported

JIM HENSON CO THE (Continued) **1008404463**

Legal status: Private
Owner/Operator Type: Operator
Owner/Op start date: 06/01/2004
Owner/Op end date: Not reported

Owner/operator name: NO NAME FOUND
Owner/operator address: Not reported
Not reported
Owner/operator country: US
Owner/operator telephone: Not reported
Legal status: Private
Owner/Operator Type: Owner
Owner/Op start date: 06/01/2004
Owner/Op end date: Not reported

Handler Activities Summary:
U.S. importer of hazardous waste: No
Mixed waste (haz. and radioactive): No
Recycler of hazardous waste: No
Transporter of hazardous waste: No
Treater, storer or disposer of HW: No
Underground injection activity: No
On-site burner exemption: No
Furnace exemption: No
Used oil fuel burner: No
Used oil processor: No
User oil refiner: No
Used oil fuel marketer to burner: No
Used oil Specification marketer: No
Used oil transfer facility: No
Used oil transporter: No

Historical Generators:
Date form received by agency: 01/01/2006
Facility name: JIM HENSON CO THE
Classification: Not a generator, verified

Date form received by agency: 09/20/2005
Facility name: JIM HENSON CO THE
Classification: Conditionally Exempt Small Quantity Generator

Violation Status: No violations found

N93 **627 BROADWAY** **AST** **U003387728**
North **627 BROADWAY** **HIST AST** **N/A**
< 1/8 **NEW YORK, NY 10012**
0.102 mi.
537 ft. **Site 12 of 14 in cluster N**

Relative:
Lower

Actual:
39 ft.

AST:
Region: STATE
DEC Region: 2
Site Status: Active
Facility Id: 2-202800
Program Type: PBS
UTM X: 584799.18570999999
UTM Y: 4508844.1447099997
Expiration Date: 2012/07/10

627 BROADWAY (Continued) **U003387728**

Affiliation Records:

Site Id:	6965
Affiliation Type:	Owner
Company Name:	RENAISSANCE 627 BROADWAY LLC
Contact Type:	PROPERTY MANAGER
Contact Name:	ERIC JOZA
Address1:	633 BROADWAY, 7TH FLOOR
Address2:	Not reported
City:	NEW YORK
State:	NY
Zip Code:	10012
Country Code:	001
Phone:	(212) 477-3165
Phone Ext:	Not reported
Email:	Not reported
Fax Number:	Not reported
Modified By:	KAKYER
Date Last Modified:	5/8/2007

Site Id:	6965
Affiliation Type:	Mail Contact
Company Name:	RENAISSANCE 627 BROADWAY LLC
Contact Type:	Not reported
Contact Name:	KENNETH FISHEL
Address1:	632 BROADWAY - 7TH FLOOR
Address2:	Not reported
City:	NEW YORK
State:	NY
Zip Code:	10012
Country Code:	001
Phone:	(212) 477-3165
Phone Ext:	Not reported
Email:	EJOZA@RPNY.COM
Fax Number:	Not reported
Modified By:	EJCALIFA
Date Last Modified:	5/23/2007

Site Id:	6965
Affiliation Type:	On-Site Operator
Company Name:	627 BROADWAY
Contact Type:	Not reported
Contact Name:	KENNETH FISHEL
Address1:	Not reported
Address2:	Not reported
City:	Not reported
State:	NN
Zip Code:	Not reported
Country Code:	001
Phone:	(212) 477-3165
Phone Ext:	Not reported
Email:	Not reported
Fax Number:	Not reported
Modified By:	TRANSLAT
Date Last Modified:	3/4/2004

Site Id:	6965
Affiliation Type:	Emergency Contact

627 BROADWAY (Continued) **U003387728**

Company Name:	RENAISSANCE 627 BROADWAY LLC
Contact Type:	Not reported
Contact Name:	ROBERT FISHEL
Address1:	Not reported
Address2:	Not reported
City:	Not reported
State:	NN
Zip Code:	Not reported
Country Code:	001
Phone:	(212) 477-3164
Phone Ext:	Not reported
Email:	Not reported
Fax Number:	Not reported
Modified By:	TRANSLAT
Date Last Modified:	3/4/2004

Equipment Records:

A00 - Tank Internal Protection - None
J02 - Dispenser - Suction
L09 - Piping Leak Detection - Exempt Suction Piping
C00 - Pipe Location - No Piping
F00 - Pipe External Protection - None
I04 - Overfill - Product Level Gauge (A/G)
H00 - Tank Leak Detection - None
D00 - Pipe Type - No Piping
G00 - Tank Secondary Containment - None
B00 - Tank External Protection - None

Tank Info:

Tank Number:	001
Tank Id:	12478
Tank Location:	1
Tank Type:	Steel/Carbon Steel/Iron
Tank Status:	In Service
Tank Model:	Not reported
Pipe Model:	Not reported
Install Date:	06/01/1995
Capacity Gallons:	5000
Tightness Test Method:	NN
Date Test:	Not reported
Next Test Date:	Not reported
Date Tank Closed:	Not reported
Register:	True
Modified By:	KAKYER
Last Modified:	05/08/2007

HIST AST:

PBS Number:	2-202800
SWIS Code:	6201
Operator:	KENNETH FISHEL
Facility Phone:	(212) 477-3165
Facility Addr2:	627 BROADWAY
Facility Type:	OTHER
Emergency:	ROBERT FISHEL
Emergency Tel:	(212) 477-3164
Old PBSNO:	Not reported

627 BROADWAY (Continued) **U003387728**

Date Inspected:	Not reported
Inspector:	Not reported
Result of Inspection:	Not reported
Owner Name:	RENAISSANCE OF 627 BROADWAY LLC
Owner Address:	627 BROADWAY, 6TH FLOOR
Owner City,St,Zip:	NEW YORK, NY 10012
Federal ID:	Not reported
Owner Tel:	(212) 477-3165
Owner Type:	Corporate/Commercial
Owner Subtype:	Not reported
Mailing Contact:	KENNETH FISHEL
Mailing Name:	RENAISSANCE OF 627 BROADWAY LLC
Mailing Address:	627 BROADWAY
Mailing Address 2:	Not reported
Mailing City,St,Zip:	NEW YORK, NY 10012
Mailing Telephone:	(212) 477-3165
Owner Mark:	First Owner
Facility Status:	1 - Active PBS facility, i.e. total capacity of the PBS tanks is greater than 1,100 gallons, regardless if Subpart 360-14 tanks exist or not at the facility.
Certification Flag:	False
Certification Date:	07/15/1997
Expiration:	07/10/2002
Renew Flag:	False
Renew Date:	Not reported
Total Capacity:	5000
FAMT:	True
Facility Screen:	No Missing Data
Owner Screen:	No Missing Data
Tank Screen:	Minor Data Missing
Dead Letter:	False
CBS Number:	Not reported
Town or City:	NEW YORK CITY
County Code:	62
Town or City Code:	01
Region:	2

Tank ID:	001
Tank Location:	ABOVEGROUND
Tank Status:	In Service
Install Date:	Not reported
Capacity (Gal):	5000
Product Stored:	NOS 5 OR 6 FUEL OIL
Tank Type:	Steel/carbon steel
Tank Internal:	Not reported
Tank External:	Not reported
Pipe Location:	Not reported
Pipe Type:	Not reported
Pipe Internal:	Not reported
Pipe External:	Not reported
Tank Containment:	None
Leak Detection:	0
Overfill Protection:	4
Dispenser Method:	Suction
Date Tested:	Not reported
Next Test Date:	Not reported
Missing Data for Tank:	Minor Data Missing

627 BROADWAY (Continued) **U003387728**

Date Closed:	Not reported
Test Method:	Not reported
Deleted:	False
Updated:	True
SPDES Number:	Not reported
Lat/Long:	Not reported

N94 **JIM HENSON CO THE** **MANIFEST** **S109321345**
North **627 BROADWAY - 9TH FLOOR** **N/A**
< 1/8 **NEW YORK, NY 10012**
0.102 mi.
537 ft. **Site 13 of 14 in cluster N**

Relative:
Lower

Actual:
39 ft.

NY MANIFEST:

EPA ID:	NYR000134601
Country:	USA
Mailing Name:	JIM HENSON CO THE
Mailing Contact:	JIM HENSON CO THE
Mailing Address:	627 BROADWAY - 9TH FLOOR
Mailing Address 2:	Not reported
Mailing City:	NEW YORK
Mailing State:	NY
Mailing Zip:	10012
Mailing Zip4:	Not reported
Mailing Country:	USA
Mailing Phone:	212-439-7572

Document ID:	Not reported
Manifest Status:	Not reported
Trans1 State ID:	TXR000050930
Trans2 State ID:	NJD071629976
Generator Ship Date:	2009-03-30
Trans1 Recv Date:	2009-03-30
Trans2 Recv Date:	2009-04-07
TSD Site Recv Date:	2009-04-08
Part A Recv Date:	Not reported
Part B Recv Date:	Not reported
Generator EPA ID:	NYR000134601
Trans1 EPA ID:	Not reported
Trans2 EPA ID:	Not reported
TSDF ID:	KYD053348108
Waste Code:	Not reported
Quantity:	300.0
Units:	P - Pounds
Number of Containers:	1.0
Container Type:	DM - Metal drums, barrels
Handling Method:	B Incineration, heat recovery, burning.
Specific Gravity:	1.0
Year:	2009
Manifest Tracking Num:	001030927SKS
Import Ind:	N
Export Ind:	N
Discr Quantity Ind:	N
Discr Type Ind:	N
Discr Residue Ind:	N
Discr Partial Reject Ind:	N
Discr Full Reject Ind:	N

JIM HENSON CO THE (Continued) **S109321345**

Manifest Ref Num:	Not reported
Alt Fac RCRA Id:	Not reported
Alt Fac Sign Date:	Not reported
Mgmt Method Type Code:	H141

Document ID:	Not reported
Manifest Status:	Not reported
Trans1 State ID:	TXR000050930
Trans2 State ID:	NJD071629976
Generator Ship Date:	2008-09-12
Trans1 Recv Date:	2008-09-12
Trans2 Recv Date:	2008-09-17
TSD Site Recv Date:	2008-09-18
Part A Recv Date:	Not reported
Part B Recv Date:	Not reported
Generator EPA ID:	NYR000134601
Trans1 EPA ID:	Not reported
Trans2 EPA ID:	Not reported
TSDF ID:	KYD053348108
Waste Code:	Not reported
Quantity:	55.0
Units:	P - Pounds
Number of Containers:	1.0
Container Type:	DM - Metal drums, barrels
Handling Method:	B Incineration, heat recovery, burning.
Specific Gravity:	1.0
Year:	2008
Manifest Tracking Num:	001290671SKS
Import Ind:	N
Export Ind:	N
Discr Quantity Ind:	N
Discr Type Ind:	N
Discr Residue Ind:	N
Discr Partial Reject Ind:	N
Discr Full Reject Ind:	N
Manifest Ref Num:	Not reported
Alt Fac RCRA Id:	Not reported
Alt Fac Sign Date:	Not reported
Mgmt Method Type Code:	H141

Document ID:	Not reported
Manifest Status:	Not reported
Trans1 State ID:	TXR000050930
Trans2 State ID:	NJD071629976
Generator Ship Date:	2009-03-30
Trans1 Recv Date:	2009-03-30
Trans2 Recv Date:	2009-04-07
TSD Site Recv Date:	2009-04-08
Part A Recv Date:	Not reported
Part B Recv Date:	Not reported
Generator EPA ID:	NYR000134601
Trans1 EPA ID:	Not reported
Trans2 EPA ID:	Not reported
TSDF ID:	KYD053348108
Waste Code:	Not reported

JIM HENSON CO THE (Continued) **S109321345**

Quantity:	300.0
Units:	P - Pounds
Number of Containers:	1.0
Container Type:	DM - Metal drums, barrels
Handling Method:	B Incineration, heat recovery, burning.
Specific Gravity:	1.0
Year:	2009
Manifest Tracking Num:	001030927SKS
Import Ind:	N
Export Ind:	N
Discr Quantity Ind:	N
Discr Type Ind:	N
Discr Residue Ind:	N
Discr Partial Reject Ind:	N
Discr Full Reject Ind:	N
Manifest Ref Num:	Not reported
Alt Fac RCRA Id:	Not reported
Alt Fac Sign Date:	Not reported
Mgmt Method Type Code:	H141

Document ID:	Not reported
Manifest Status:	Not reported
Trans1 State ID:	TXR000050930
Trans2 State ID:	NJD071629976
Generator Ship Date:	2009-03-30
Trans1 Recv Date:	2009-03-30
Trans2 Recv Date:	2009-04-07
TSD Site Recv Date:	2009-04-08
Part A Recv Date:	Not reported
Part B Recv Date:	Not reported
Generator EPA ID:	NYR000134601
Trans1 EPA ID:	Not reported
Trans2 EPA ID:	Not reported
TSDF ID:	KYD053348108
Waste Code:	Not reported
Quantity:	300.0
Units:	P - Pounds
Number of Containers:	1.0
Container Type:	DM - Metal drums, barrels
Handling Method:	B Incineration, heat recovery, burning.
Specific Gravity:	1.0
Year:	2009
Manifest Tracking Num:	001030927SKS
Import Ind:	N
Export Ind:	N
Discr Quantity Ind:	N
Discr Type Ind:	N
Discr Residue Ind:	N
Discr Partial Reject Ind:	N
Discr Full Reject Ind:	N
Manifest Ref Num:	Not reported
Alt Fac RCRA Id:	Not reported
Alt Fac Sign Date:	Not reported
Mgmt Method Type Code:	H141

JIM HENSON CO THE (Continued) **S109321345**

Document ID:	Not reported
Manifest Status:	Not reported
Trans1 State ID:	TXR000050930
Trans2 State ID:	NJD071629976
Generator Ship Date:	2009-03-30
Trans1 Recv Date:	2009-03-30
Trans2 Recv Date:	2009-04-07
TSD Site Recv Date:	2009-04-08
Part A Recv Date:	Not reported
Part B Recv Date:	Not reported
Generator EPA ID:	NYR000134601
Trans1 EPA ID:	Not reported
Trans2 EPA ID:	Not reported
TSDF ID:	KYD053348108
Waste Code:	Not reported
Quantity:	300.0
Units:	P - Pounds
Number of Containers:	1.0
Container Type:	DM - Metal drums, barrels
Handling Method:	B Incineration, heat recovery, burning.
Specific Gravity:	1.0
Year:	2009
Manifest Tracking Num:	001030927SKS
Import Ind:	N
Export Ind:	N
Discr Quantity Ind:	N
Discr Type Ind:	N
Discr Residue Ind:	N
Discr Partial Reject Ind:	N
Discr Full Reject Ind:	N
Manifest Ref Num:	Not reported
Alt Fac RCRA Id:	Not reported
Alt Fac Sign Date:	Not reported
Mgmt Method Type Code:	H141

Document ID:	Not reported
Manifest Status:	Not reported
Trans1 State ID:	TXR000050930
Trans2 State ID:	NJD071629976
Generator Ship Date:	2008-09-12
Trans1 Recv Date:	2008-09-12
Trans2 Recv Date:	2008-09-17
TSD Site Recv Date:	2008-09-18
Part A Recv Date:	Not reported
Part B Recv Date:	Not reported
Generator EPA ID:	NYR000134601
Trans1 EPA ID:	Not reported
Trans2 EPA ID:	Not reported
TSDF ID:	KYD053348108
Waste Code:	Not reported
Quantity:	55.0
Units:	P - Pounds
Number of Containers:	1.0
Container Type:	DM - Metal drums, barrels
Handling Method:	B Incineration, heat recovery, burning.
Specific Gravity:	1.0

JIM HENSON CO THE (Continued) **S109321345**

Year:	2008
Manifest Tracking Num:	001290671SKS
Import Ind:	N
Export Ind:	N
Discr Quantity Ind:	N
Discr Type Ind:	N
Discr Residue Ind:	N
Discr Partial Reject Ind:	N
Discr Full Reject Ind:	N
Manifest Ref Num:	Not reported
Alt Fac RCRA Id:	Not reported
Alt Fac Sign Date:	Not reported
Mgmt Method Type Code:	H141

95
SW
< 1/8
0.102 mi.
540 ft.

CONSOLIDATED EDISON **MANIFEST** **S110046079**
101 CROSBY ST (SPRING ST) **N/A**
NEW YORK, NY 10013

Relative:
Lower

Actual:
35 ft.

NY MANIFEST:

EPA ID:	NYP004190054
Country:	USA
Mailing Name:	CONSOLIDATED EDISON
Mailing Contact:	CONSOLIDATED EDISON
Mailing Address:	4 IRVING PLACE RM 828
Mailing Address 2:	Not reported
Mailing City:	NEW YORK
Mailing State:	NY
Mailing Zip:	10003
Mailing Zip4:	Not reported
Mailing Country:	USA
Mailing Phone:	212-460-2808

Document ID:	Not reported
Manifest Status:	Not reported
Trans1 State ID:	NJ0000027193
Trans2 State ID:	Not reported
Generator Ship Date:	2009-08-10
Trans1 Recv Date:	2009-08-10
Trans2 Recv Date:	Not reported
TSD Site Recv Date:	2009-08-11
Part A Recv Date:	Not reported
Part B Recv Date:	Not reported
Generator EPA ID:	NYP004190054
Trans1 EPA ID:	Not reported
Trans2 EPA ID:	Not reported
TSDF ID:	NJD002200046
Waste Code:	Not reported
Quantity:	4500.0
Units:	P - Pounds
Number of Containers:	1.0
Container Type:	TT - Cargo tank, tank trucks
Handling Method:	T Chemical, physical, or biological treatment.
Specific Gravity:	1.0
Year:	2009
Manifest Tracking Num:	003532231JJK

CONSOLIDATED EDISON (Continued) **S110046079**

Import Ind:	N
Export Ind:	N
Discr Quantity Ind:	N
Discr Type Ind:	N
Discr Residue Ind:	N
Discr Partial Reject Ind:	N
Discr Full Reject Ind:	N
Manifest Ref Num:	Not reported
Alt Fac RCRA Id:	Not reported
Alt Fac Sign Date:	Not reported
Mgmt Method Type Code:	H111

Document ID:	Not reported
Manifest Status:	Not reported
Trans1 State ID:	NJ0000027193
Trans2 State ID:	Not reported
Generator Ship Date:	2009-08-10
Trans1 Recv Date:	2009-08-10
Trans2 Recv Date:	Not reported
TSD Site Recv Date:	2009-08-11
Part A Recv Date:	Not reported
Part B Recv Date:	Not reported
Generator EPA ID:	NYP004190054
Trans1 EPA ID:	Not reported
Trans2 EPA ID:	Not reported
TSDF ID:	NJD002200046
Waste Code:	Not reported
Quantity:	4500.0
Units:	P - Pounds
Number of Containers:	1.0
Container Type:	TT - Cargo tank, tank trucks
Handling Method:	T Chemical, physical, or biological treatment.
Specific Gravity:	1.0
Year:	2009
Manifest Tracking Num:	003532231JJK
Import Ind:	N
Export Ind:	N
Discr Quantity Ind:	N
Discr Type Ind:	N
Discr Residue Ind:	N
Discr Partial Reject Ind:	N
Discr Full Reject Ind:	N
Manifest Ref Num:	Not reported
Alt Fac RCRA Id:	Not reported
Alt Fac Sign Date:	Not reported
Mgmt Method Type Code:	H111

N96 **628 BROADWAY, SUITE 500** **AST** **A100292613**
North **628 BROADWAY** **N/A**
< 1/8 **NEW YORK, NY 10012**
0.103 mi.
542 ft. **Site 14 of 14 in cluster N**

Relative:
Lower

Actual:
39 ft.

AST:

Region:	STATE
DEC Region:	2
Site Status:	Active
Facility Id:	2-608650
Program Type:	PBS
UTM X:	584776.39537000004
UTM Y:	4508833.6511300001
Expiration Date:	2008/03/20

Affiliation Records:

Site Id:	30502
Affiliation Type:	Owner
Company Name:	LARRY SALAMON
Contact Type:	Not reported
Contact Name:	Not reported
Address1:	628 BROADWAY, SUITE 500
Address2:	Not reported
City:	NEW YORK
State:	NY
Zip Code:	10012
Country Code:	001
Phone:	(212) 505-5007
Phone Ext:	Not reported
Email:	Not reported
Fax Number:	Not reported
Modified By:	TRANSLAT
Date Last Modified:	3/4/2004

Site Id:	30502
Affiliation Type:	Mail Contact
Company Name:	LARRY SALAMON REAL ESTATE
Contact Type:	Not reported
Contact Name:	LINDA SALAMON
Address1:	628 BROADWAY
Address2:	SUITE 500
City:	NEW YORK
State:	NY
Zip Code:	10012
Country Code:	001
Phone:	(212) 505-5007
Phone Ext:	Not reported
Email:	Not reported
Fax Number:	Not reported
Modified By:	TRANSLAT
Date Last Modified:	3/4/2004

Site Id:	30502
Affiliation Type:	On-Site Operator
Company Name:	628 BROADWAY, SUITE 500
Contact Type:	Not reported
Contact Name:	TIBURLIO LAGUNA
Address1:	Not reported
Address2:	Not reported

628 BROADWAY, SUITE 500 (Continued) **A100292613**

City:	Not reported
State:	NN
Zip Code:	Not reported
Country Code:	001
Phone:	(212) 505-5007
Phone Ext:	Not reported
Email:	Not reported
Fax Number:	Not reported
Modified By:	TRANSLAT
Date Last Modified:	3/4/2004

Site Id:	30502
Affiliation Type:	Emergency Contact
Company Name:	LARRY SALAMON
Contact Type:	Not reported
Contact Name:	LINDA SALAMON
Address1:	Not reported
Address2:	Not reported
City:	Not reported
State:	NN
Zip Code:	Not reported
Country Code:	001
Phone:	(516) 476-6519
Phone Ext:	Not reported
Email:	Not reported
Fax Number:	Not reported
Modified By:	TRANSLAT
Date Last Modified:	3/4/2004

Equipment Records:

G03 - Tank Secondary Containment - Vault (w/o access)
A00 - Tank Internal Protection - None
D01 - Pipe Type - Steel/Carbon Steel/Iron
J02 - Dispenser - Suction
L09 - Piping Leak Detection - Exempt Suction Piping
B01 - Tank External Protection - Painted/Asphalt Coating
F00 - Pipe External Protection - None
I05 - Overfill - Vent Whistle
C01 - Pipe Location - Aboveground
H00 - Tank Leak Detection - None

Tank Info:

Tank Number:	001
Tank Id:	65441
Tank Location:	3
Tank Type:	Steel/Carbon Steel/Iron
Tank Status:	In Service
Tank Model:	Not reported
Pipe Model:	Not reported
Install Date:	Not reported
Capacity Gallons:	5000
Tightness Test Method:	NN
Date Test:	Not reported
Next Test Date:	Not reported
Date Tank Closed:	Not reported
Register:	True

628 BROADWAY, SUITE 500 (Continued) **A100292613**

Modified By: TRANSLAT
Last Modified: 03/04/2004

Q97
East
< 1/8
0.103 mi.
543 ft.

NEW MOTT APT COR **AST U003395750**
316 MOTT ST **HIST AST N/A**
NEW YORK, NY 10012

Site 4 of 4 in cluster Q

Relative: Higher

Actual: 43 ft.

AST:
Region: STATE
DEC Region: 2
Site Status: Active
Facility Id: 2-600778
Program Type: PBS
UTM X: 584996.17888000002
UTM Y: 4508768.4651699997
Expiration Date: 2012/07/07

Affiliation Records:
Site Id: 22755
Affiliation Type: Owner
Company Name: NEW MOTT APT CORP % DOWNTOWN PROPERTIES
Contact Type: MANAGING AGENT
Contact Name: RICHARD BASSIK
Address1: 270 LAFAYETTE ST, #506
Address2: Not reported
City: NEW YORK
State: NY
Zip Code: 10012
Country Code: 001
Phone: (212) 334-4400
Phone Ext: Not reported
Email: Not reported
Fax Number: Not reported
Modified By: NRLOMBAR
Date Last Modified: 5/25/2005

Site Id: 22755
Affiliation Type: Mail Contact
Company Name: DOWNTOWN PROPERTIES
Contact Type: Not reported
Contact Name: MR. RICHARD BASSIK
Address1: 270 LAFAYETTE STREET
Address2: SUITE 506
City: NEW YORK
State: NY
Zip Code: 10012
Country Code: 001
Phone: (212) 334-4400
Phone Ext: Not reported
Email: Not reported
Fax Number: Not reported
Modified By: NRLOMBAR
Date Last Modified: 5/25/2005

Site Id: 22755
Affiliation Type: On-Site Operator

NEW MOTT APT COR (Continued) **U003395750**

Company Name:	NEW MOTT APARTMENT CORP.
Contact Type:	Not reported
Contact Name:	CHRIS CONKLIN
Address1:	Not reported
Address2:	Not reported
City:	Not reported
State:	NN
Zip Code:	Not reported
Country Code:	001
Phone:	(212) 334-2168
Phone Ext:	Not reported
Email:	Not reported
Fax Number:	Not reported
Modified By:	NRLOMBAR
Date Last Modified:	5/25/2005

Site Id:	22755
Affiliation Type:	Emergency Contact
Company Name:	NEW MOTT APT CORP % DOWNTOWN PROPERTIES
Contact Type:	Not reported
Contact Name:	CHANNEL OIL
Address1:	Not reported
Address2:	Not reported
City:	Not reported
State:	NN
Zip Code:	Not reported
Country Code:	999
Phone:	(718) 318-7880
Phone Ext:	Not reported
Email:	Not reported
Fax Number:	Not reported
Modified By:	NRLOMBAR
Date Last Modified:	5/25/2005

Equipment Records:

H00 - Tank Leak Detection - None
C01 - Pipe Location - Aboveground
B00 - Tank External Protection - None
L09 - Piping Leak Detection - Exempt Suction Piping
J02 - Dispenser - Suction
A00 - Tank Internal Protection - None
I05 - Overfill - Vent Whistle
F00 - Pipe External Protection - None
D00 - Pipe Type - No Piping
G00 - Tank Secondary Containment - None

Tank Info:

Tank Number:	0030816
Tank Id:	43714
Tank Location:	1
Tank Type:	Steel/Carbon Steel/Iron
Tank Status:	In Service
Tank Model:	Not reported
Pipe Model:	Not reported
Install Date:	03/01/1980
Capacity Gallons:	4000

NEW MOTT APT COR (Continued) **U003395750**

Tightness Test Method:	NN
Date Test:	Not reported
Next Test Date:	Not reported
Date Tank Closed:	Not reported
Register:	True
Modified By:	EJCALIFA
Last Modified:	04/11/2007

HIST AST:

PBS Number:	2-600778
SWIS Code:	6201
Operator:	CONKLIN
Facility Phone:	(212) 334-2168
Facility Addr2:	316 MOTT ST
Facility Type:	APARTMENT BUILDING
Emergency:	CHANNEL OIL
Emergency Tel:	(718) 318-7880
Old PBSNO:	Not reported
Date Inspected:	Not reported
Inspector:	Not reported
Result of Inspection:	Not reported
Owner Name:	NEW MOTT APT CORPORATION
Owner Address:	25 W. 45TH ST. C/O ADVANCED MANAGEMENT
Owner City,St,Zip:	NEW YORK, NY 10036
Federal ID:	Not reported
Owner Tel:	(212) 382-3600
Owner Type:	Corporate/Commercial
Owner Subtype:	Not reported
Mailing Contact:	MR. RICHARD BASSIK
Mailing Name:	NEW MOTT APARTMENTS CORPORATION
Mailing Address:	25 WEST 45TH STREET
Mailing Address 2:	C/O ADVANCED MANAGEMENT
Mailing City,St,Zip:	NEW YORK, NY 10036
Mailing Telephone:	(212) 382-3600
Owner Mark:	First Owner
Facility Status:	1 - Active PBS facility, i.e. total capacity of the PBS tanks is greater than 1,100 gallons, regardless if Subpart 360-14 tanks exist or not at the facility.
Certification Flag:	False
Certification Date:	04/02/1998
Expiration:	07/07/2002
Renew Flag:	False
Renew Date:	Not reported
Total Capacity:	4000
FAMT:	True
Facility Screen:	No Missing Data
Owner Screen:	No Missing Data
Tank Screen:	No Missing Data
Dead Letter:	False
CBS Number:	Not reported
Town or City:	NEW YORK CITY
County Code:	62
Town or City Code:	01
Region:	2

Tank ID:	0030816
Tank Location:	ABOVEGROUND

NEW MOTT APT COR (Continued) **U003395750**

Tank Status:	In Service
Install Date:	Not reported
Capacity (Gal):	4000
Product Stored:	NOS 1,2, OR 4 FUEL OIL
Tank Type:	Steel/carbon steel
Tank Internal:	0
Tank External:	00
Pipe Location:	Aboveground
Pipe Type:	NONE
Pipe Internal:	None
Pipe External:	00
Tank Containment:	None
Leak Detection:	00
Overfill Protection:	06
Dispenser Method:	Suction
Date Tested:	Not reported
Next Test Date:	Not reported
Missing Data for Tank:	No Missing Data
Date Closed:	Not reported
Test Method:	Not reported
Deleted:	False
Updated:	True
SPDES Number:	Not reported
Lat/Long:	Not reported

R98 **565 BROADWAY** **AST** **U003384429**
WSW **565 BROADWAY** **HIST AST** **N/A**
< 1/8 **NEW YORK, NY 10013**
0.105 mi.
555 ft. **Site 4 of 6 in cluster R**

Relative:
Lower

Actual:
33 ft.

AST:

Region:	STATE
DEC Region:	2
Site Status:	Active
Facility Id:	2-100412
Program Type:	PBS
UTM X:	584669.80467999994
UTM Y:	4508628.0664299997
Expiration Date:	2017/03/24

Affiliation Records:

Site Id:	3042
Affiliation Type:	Owner
Company Name:	PRINCE TOWER TENANTS CORP
Contact Type:	AGENT
Contact Name:	ARNOLD S. WARWICK
Address1:	565 BROADWAY
Address2:	Not reported
City:	NEW YORK
State:	NY
Zip Code:	10012
Country Code:	001
Phone:	(212) 633-6500
Phone Ext:	Not reported
Email:	Not reported
Fax Number:	Not reported
Modified By:	DXLIVING

565 BROADWAY (Continued) **U003384429**

Date Last Modified:	12/27/2006
Site Id:	3042
Affiliation Type:	Mail Contact
Company Name:	ARNOLD S. WARWICK & CO. LTD.
Contact Type:	Not reported
Contact Name:	ARNOLD WARWICK
Address1:	41 GREAT JONES ST, 3RD FLR
Address2:	Not reported
City:	NEW YORK
State:	NY
Zip Code:	10012
Country Code:	001
Phone:	(212) 633-6500
Phone Ext:	Not reported
Email:	SUSAN@ARNOLDSWARWICK.COM
Fax Number:	Not reported
Modified By:	MSBAPTIS
Date Last Modified:	1/18/2012
Site Id:	3042
Affiliation Type:	On-Site Operator
Company Name:	565 BROADWAY
Contact Type:	Not reported
Contact Name:	ARNOLD S. WARWICK
Address1:	Not reported
Address2:	Not reported
City:	Not reported
State:	NN
Zip Code:	Not reported
Country Code:	001
Phone:	(212) 633-6500
Phone Ext:	Not reported
Email:	Not reported
Fax Number:	Not reported
Modified By:	KAKyer
Date Last Modified:	3/17/2004
Site Id:	3042
Affiliation Type:	Emergency Contact
Company Name:	Not reported
Contact Type:	Not reported
Contact Name:	ARNOLD WARWICK
Address1:	Not reported
Address2:	Not reported
City:	Not reported
State:	NN
Zip Code:	Not reported
Country Code:	999
Phone:	(212) 633-6500
Phone Ext:	Not reported
Email:	Not reported
Fax Number:	Not reported
Modified By:	KAKyer
Date Last Modified:	3/17/2004

565 BROADWAY (Continued) **U003384429**

Equipment Records:

L09 - Piping Leak Detection - Exempt Suction Piping
J02 - Dispenser - Suction
D01 - Pipe Type - Steel/Carbon Steel/Iron
A00 - Tank Internal Protection - None
H00 - Tank Leak Detection - None
F01 - Pipe External Protection - Painted/Asphalt Coating
C01 - Pipe Location - Aboveground
B01 - Tank External Protection - Painted/Asphalt Coating
I05 - Overfill - Vent Whistle
G03 - Tank Secondary Containment - Vault (w/o access)

Tank Info:

Tank Number:	001
Tank Id:	3763
Tank Location:	1
Tank Type:	Steel/Carbon Steel/Iron
Tank Status:	In Service
Tank Model:	Not reported
Pipe Model:	Not reported
Install Date:	01/10/1970
Capacity Gallons:	2500
Tightness Test Method:	NN
Date Test:	Not reported
Next Test Date:	Not reported
Date Tank Closed:	Not reported
Register:	True
Modified By:	DXLIVING
Last Modified:	12/27/2006

HIST AST:

PBS Number:	2-100412
SWIS Code:	6201
Operator:	SANTIAGO
Facility Phone:	(917) 954-9695
Facility Addr2:	565 BROADWAY
Facility Type:	Not reported
Emergency:	ARNOLD WEWICK
Emergency Tel:	(212) 633-6500
Old PBSNO:	Not reported
Date Inspected:	Not reported
Inspector:	Not reported
Result of Inspection:	Not reported
Owner Name:	PRINCE TOWER TENANTS CORP
Owner Address:	129 CHARLES STREET
Owner City,St,Zip:	NEW YORK, NY 10014
Federal ID:	Not reported
Owner Tel:	(212) 633-6500
Owner Type:	Corporate/Commercial
Owner Subtype:	Not reported
Mailing Contact:	ULRIC GLOUDON
Mailing Name:	UNFLAT & PEROTTO ASSOCIATES
Mailing Address:	81-32 MARGARET PLACE
Mailing Address 2:	Not reported
Mailing City,St,Zip:	GELNDALE, NY 11385
Mailing Telephone:	(718) 849-4900

565 BROADWAY (Continued) **U003384429**

Owner Mark:	First Owner
Facility Status:	1 - Active PBS facility, i.e. total capacity of the PBS tanks is greater than 1,100 gallons, regardless if Subpart 360-14 tanks exist or not at the facility.
Certification Flag:	False
Certification Date:	07/14/1998
Expiration:	03/24/2002
Renew Flag:	False
Renew Date:	20011113
Total Capacity:	2500
FAMT:	True
Facility Screen:	Minor Data Missing
Owner Screen:	No Missing Data
Tank Screen:	No Missing Data
Dead Letter:	False
CBS Number:	Not reported
Town or City:	NEW YORK CITY
County Code:	62
Town or City Code:	01
Region:	2

Tank ID:	001
Tank Location:	ABOVEGROUND
Tank Status:	In Service
Install Date:	Not reported
Capacity (Gal):	2500
Product Stored:	NOS 1,2, OR 4 FUEL OIL
Tank Type:	Steel/carbon steel
Tank Internal:	0
Tank External:	01
Pipe Location:	Aboveground
Pipe Type:	STEEL/IRON
Pipe Internal:	None
Pipe External:	01
Tank Containment:	Diking
Leak Detection:	00
Overfill Protection:	06
Dispenser Method:	Suction
Date Tested:	Not reported
Next Test Date:	Not reported
Missing Data for Tank:	No Missing Data
Date Closed:	Not reported
Test Method:	Not reported
Deleted:	False
Updated:	True
SPDES Number:	Not reported
Lat/Long:	Not reported

S99 **632 BROADWAY** **AST** **U003387729**
North **632 BROADWAY** **HIST AST** **N/A**
< 1/8 **NEW YORK, NY 10012**
0.110 mi.
579 ft. **Site 1 of 14 in cluster S**

Relative:
Lower

Actual:
39 ft.

AST:

Region:	STATE
DEC Region:	2
Site Status:	Active
Facility Id:	2-202827
Program Type:	PBS
UTM X:	584818.78072000004
UTM Y:	4508851.5850999998
Expiration Date:	2012/07/10

Affiliation Records:

Site Id:	6967
Affiliation Type:	Owner
Company Name:	RENAISSANCE 632 BROADWAY LLC.
Contact Type:	Not reported
Contact Name:	Not reported
Address1:	632 BROADWAY, 7TH FL
Address2:	Not reported
City:	NEW YORK
State:	NY
Zip Code:	10012
Country Code:	001
Phone:	(212) 477-3165
Phone Ext:	Not reported
Email:	Not reported
Fax Number:	Not reported
Modified By:	KXTANG
Date Last Modified:	5/22/2007

Site Id:	6967
Affiliation Type:	Mail Contact
Company Name:	RENAISSANCE 632 BROADWAY LLC
Contact Type:	Not reported
Contact Name:	KENNETH FISHEL
Address1:	632 BROADWAY, 7TH FLOOR
Address2:	Not reported
City:	NEW YORK
State:	NY
Zip Code:	10012
Country Code:	001
Phone:	(212) 477-3165
Phone Ext:	Not reported
Email:	Not reported
Fax Number:	Not reported
Modified By:	KXTANG
Date Last Modified:	5/22/2007

Site Id:	6967
Affiliation Type:	On-Site Operator
Company Name:	632 BROADWAY
Contact Type:	Not reported
Contact Name:	KENNETH FISHEL
Address1:	Not reported
Address2:	Not reported

632 BROADWAY (Continued) **U003387729**

City:	Not reported
State:	NN
Zip Code:	Not reported
Country Code:	001
Phone:	(212) 477-3165
Phone Ext:	Not reported
Email:	Not reported
Fax Number:	Not reported
Modified By:	TRANSLAT
Date Last Modified:	3/4/2004

Site Id:	6967
Affiliation Type:	Emergency Contact
Company Name:	RENAISSANCE 632 BROADWAY LLC.
Contact Type:	Not reported
Contact Name:	ERIC JOZA
Address1:	Not reported
Address2:	Not reported
City:	Not reported
State:	NN
Zip Code:	Not reported
Country Code:	001
Phone:	(212) 477-3164
Phone Ext:	Not reported
Email:	Not reported
Fax Number:	Not reported
Modified By:	TRANSLAT
Date Last Modified:	3/4/2004

Equipment Records:

A00 - Tank Internal Protection - None
J02 - Dispenser - Suction
L09 - Piping Leak Detection - Exempt Suction Piping
D00 - Pipe Type - No Piping
G00 - Tank Secondary Containment - None
C00 - Pipe Location - No Piping
F00 - Pipe External Protection - None
I04 - Overfill - Product Level Gauge (A/G)
E00 - Piping Secondary Containment - None
H00 - Tank Leak Detection - None
B00 - Tank External Protection - None
K00 - Spill Prevention - None

Tank Info:

Tank Number:	001
Tank Id:	12480
Tank Location:	1
Tank Type:	Steel/Carbon Steel/Iron
Tank Status:	In Service
Tank Model:	Not reported
Pipe Model:	Not reported
Install Date:	01/01/1980
Capacity Gallons:	5000
Tightness Test Method:	NN
Date Test:	Not reported
Next Test Date:	Not reported

632 BROADWAY (Continued) **U003387729**

Date Tank Closed: Not reported
Register: True
Modified By: KXTANG
Last Modified: 05/22/2007

HIST AST:
PBS Number: 2-202827
SWIS Code: 6201
Operator: KENNETH FISHEL
Facility Phone: (212) 477-3165
Facility Addr2: 632 BROADWAY
Facility Type: OTHER
Emergency: ROBERT FISHELL
Emergency Tel: (212) 477-3164
Old PBSNO: Not reported
Date Inspected: Not reported
Inspector: Not reported
Result of Inspection: Not reported
Owner Name: RENAISSANCE 622 BROADWAY LLC.
Owner Address: D/B/A KEN-ROB CO-627 BROADWAY 6TH FLOOR
Owner City,St,Zip: NEW YORK, NY 10012
Federal ID: Not reported
Owner Tel: (212) 477-3165
Owner Type: Corporate/Commercial
Owner Subtype: Not reported
Mailing Contact: KENNETH FISHEL
Mailing Name: RENAISSANCE 632 BROADWAY LLC
Mailing Address: 627 BROADWAY 6TH FLOOR
Mailing Address 2: Not reported
Mailing City,St,Zip: NEW YORK, NY 10012
Mailing Telephone: (212) 477-3165
Owner Mark: First Owner
Facility Status: 1 - Active PBS facility, i.e. total capacity of the PBS tanks is greater than 1,100 gallons, regardless if Subpart 360-14 tanks exist or not at the facility.
Certification Flag: False
Certification Date: 07/18/1997
Expiration: 07/10/2002
Renew Flag: False
Renew Date: Not reported
Total Capacity: 5000
FAMT: True
Facility Screen: No Missing Data
Owner Screen: No Missing Data
Tank Screen: Minor Data Missing
Dead Letter: False
CBS Number: Not reported
Town or City: NEW YORK CITY
County Code: 62
Town or City Code: 01
Region: 2

Tank ID: 001
Tank Location: ABOVEGROUND
Tank Status: In Service
Install Date: Not reported
Capacity (Gal): 5000

632 BROADWAY (Continued) **U003387729**

Product Stored:	NOS 5 OR 6 FUEL OIL
Tank Type:	Steel/carbon steel
Tank Internal:	Not reported
Tank External:	Not reported
Pipe Location:	Not reported
Pipe Type:	Not reported
Pipe Internal:	Not reported
Pipe External:	Not reported
Tank Containment:	None
Leak Detection:	0
Overfill Protection:	4
Dispenser Method:	Suction
Date Tested:	Not reported
Next Test Date:	Not reported
Missing Data for Tank:	Minor Data Missing
Date Closed:	Not reported
Test Method:	Not reported
Deleted:	False
Updated:	True
SPDES Number:	Not reported
Lat/Long:	Not reported

S100 **BUSINESS** **NY Spills** **S104504153**
North **632-634 BROADWAY** **NY Hist Spills** **N/A**
< 1/8 **MANHATTAN, NY**
0.110 mi.
583 ft. **Site 2 of 14 in cluster S**

Relative:
Lower

Actual:
39 ft.

NY Spills:

Site ID:	166769
Facility Addr2:	Not reported
Facility ID:	9711897
Spill Number:	9711897
Facility Type:	ER
SWIS:	3101
Investigator:	SMMARTIN
Referred To:	Not reported
Spill Date:	1/23/1998
Reported to Dept:	1/23/1998
CID:	370
Spill Cause:	Equipment Failure
Water Affected:	Not reported
Spill Source:	Commercial Vehicle
Spill Notifier:	Responsible Party
Cleanup Ceased:	Not reported
Cleanup Meets Std:	False
Last Inspection:	Not reported
Recommended Penalty:	Penalty Not Recommended
UST Trust:	False
Spill Class:	Known release with minimal potential for fire or hazard. DEC Response. Willing Responsible Party. Corrective action taken.
Spill Closed Dt:	1/23/1998
Remediation Phase:	0
Date Entered In Computer:	1/23/1998
Spill Record Last Update:	1/26/1998
Spiller Name:	Not reported
Spiller Company:	MYSTIC TRANSPORTATION
Spiller Address:	1901 STEINWAY ST

BUSINESS (Continued) **S104504153**

Spiller City,St,Zip:	ASTORIA, NY 11105-
Spiller Company:	001
Contact Name:	ABOVE CALLER
Contact Phone:	Not reported
DEC Region:	2
DER Facility ID:	140517
DEC Memo:	Prior to Sept, 2004 data translation this spill Lead_DEC Field was "MARTINKAT" EASTMOND ENVIORNMENTAL TO RESPOND. (CALL 415).
Remarks:	defective fill box spill to ground spill contained and cleanup is being dispatched

Material:

Site ID:	166769
Operable Unit ID:	1058262
Operable Unit:	01
Material ID:	326531
Material Code:	0003
Material Name:	#6 Fuel Oil
Case No.:	Not reported
Material FA:	Petroleum
Quantity:	10
Units:	Gallons
Recovered:	10
Resource Affected:	Not reported
Oxygenate:	False

Tank Test:

Site ID:	Not reported
Spill Tank Test:	Not reported
Tank Number:	Not reported
Tank Size:	Not reported
Test Method:	Not reported
Leak Rate:	Not reported
Gross Fail:	Not reported
Modified By:	Not reported
Last Modified:	Not reported
Test Method:	Not reported

NY Hist Spills:

Region of Spill:	2
Spill Number:	9711897
Investigator:	MARTINKAT
Caller Name:	Not reported
Caller Agency:	Not reported
Caller Phone:	Not reported
Notifier Name:	Not reported
Notifier Agency:	Not reported
Notifier Phone:	Not reported
Spill Date/Time:	01/23/1998 15:25
Reported to Dept Date/Time:	01/23/98 15:40
SWIS:	62
Spiller Name:	MYSTIC TRANSPORTATION
Spiller Contact:	Not reported
Spiller Phone:	Not reported
Spiller Contact:	ABOVE CALLER
Spiller Address:	1901 STEINWAY ST

BUSINESS (Continued) **S104504153**

Spiller City,St,Zip: ASTORIA, NY 11105-
Spill Cause: Equipment Failure
Reported to Dept: On Land
Water Affected: Not reported
Spill Source: 07
Spill Notifier: Responsible Party
PBS Number: Not reported
Cleanup Ceased: / /
Cleanup Meets Std: False
Last Inspection: / /
Recommended Penalty: Penalty Not Recommended
Spiller Cleanup Dt: / /
Enforcement Date: / /
Invstgn Complete: / /
UST Involvement: False
Spill Class: Known release with minimal potential for fire or hazard. DEC Response. Willing Responsible Party. Corrective action taken.
Spill Closed Dt: 01/23/98
Corrective Action Plan Submitted: / /
Date Region Sent Summary to Central Office: / /
Date Spill Entered In Computer Data File: 01/23/98
Date Spill Entered In Computer Data File: Not reported
Update Date: 01/26/98
Is Updated: False

Tank:
PBS Number: Not reported
Tank Number: Not reported
Tank Size: Not reported
Test Method: Not reported
Leak Rate Failed Tank: Not reported
Gross Leak Rate: Not reported

Material:
Material Class Type: Petroleum
Quantity Spilled: 10
Unkonwn Quantity Spilled: False
Units: Gallons
Quantity Recovered: 10
Unkonwn Quantity Recovered: False
Material: #6 FUEL OIL
Class Type: #6 FUEL OIL
Times Material Entry In File: 2190
CAS Number: Not reported
Last Date: 19940728
DEC Remarks: EASTMOND ENVIORNMENTAL TO RESPOND. CALL 415).
Remark: defective fill box spill to ground spill contained and cleanup is being dispatched

O101 **SERVICE BOX 37911** **NY Spills** **S105058851**
NE **BLEECKER ST/LAFAYETTE ST** **NY Hist Spills** **N/A**
< 1/8 **MANHATTAN, NY**
0.110 mi.
583 ft. **Site 5 of 7 in cluster O**

Relative:
Higher

Actual:
42 ft.

NY Spills:

Site ID:	81004
Facility Addr2:	Not reported
Facility ID:	0103876
Spill Number:	0103876
Facility Type:	ER
SWIS:	3101
Investigator:	KMFOLEY
Referred To:	Not reported
Spill Date:	7/11/2001
Reported to Dept:	7/11/2001
CID:	365
Spill Cause:	Unknown
Water Affected:	Not reported
Spill Source:	Unknown
Spill Notifier:	Affected Persons
Cleanup Ceased:	Not reported
Cleanup Meets Std:	False
Last Inspection:	Not reported
Recommended Penalty:	Penalty Not Recommended
UST Trust:	False
Spill Class:	Known release with minimal potential for fire or hazard. DEC Response. Willing Responsible Party. Corrective action taken.
Spill Closed Dt:	7/28/2003
Remediation Phase:	0
Date Entered In Computer:	7/11/2001
Spill Record Last Update:	7/28/2003
Spiller Name:	Not reported
Spiller Company:	UNKNOWN
Spiller Address:	Not reported
Spiller City,St,Zip:	ZZ -
Spiller Company:	001
Contact Name:	Not reported
Contact Phone:	Not reported
DEC Region:	2
DER Facility ID:	75001
DEC Memo:	Prior to Sept, 2004 data translation this spill Lead_DEC Field was "FOLEY" Con Ed e2mis #138160: 7/11/01 19:30 hrs. Sean Henihan #16850, Splicer Underground North, reported at 18:46 hrs. that he found at 18:40 hrs. approx. 15 gallons of green fluid and approx. 15 gallons of water in service box SB37911 located at the north west corner of Bleeker Street & Lafayette Street. The green fluid is possibly anti-freeze or the green dye that the water dept. uses to test for leaks in their pipes. Considering the amount of green fluid found (15 gallons) it is possibly the green dye used by the NY City Water Dept. He was at this location at the request of the Manhattan Environmental Desk and the ERT, Sean Mahoney. Stanley Baldwin of the DEP was at this location earlier in the day and reported to the ERT that a green substance was coming from a Con Edison structure. ERT, Sean Mahoney called the Manh. Environ. Desk at 14:45 hrs. and reported that Mr. Baldwin of the DEP is claiming that the green substance or fluid is coming from a Con Edison manhole. The ERT and Mr. Baldwin agreed that the fluid was either anti-freeze or the green dye used by the Water

SERVICE BOX 37911 (Continued) **S105058851**

Dept. and was non-hazardous. The Environ. Desk called Mike Donahue & Dennis Romano of the Underground South to veify if there were any crews working in this area. They both stated that there were no crews working or assigned to this location. Sean Henihan reported that there was a trench approx. 2 feet north of this service biox which had a pipe running through it. The trench is approx. 12 inches deep x 4 feet long x 2 feet wide. The trench contained approx. 7 gallons mixture of the green fluid and water. It appears that the green fluid from the trench migrated into our service box. UPDATE 7/12/2001 @ 01:50 HRS Lab results for Lab Sequence 01-07266-001 Aroclor 1242 < 1.0 ppm 1.0 Aroclor 1254 < 1.0 ppm 1.0 Aroclor 1248 < 1.0 ppm 1.0 Aroclor 1260 < 1.0 ppm 1.0 UPDATE: 8/09/01 Jimmy Rodriguez, Underground South Supervisor, reported at 11:13 hrs. on 7/13/01 that the cleanup of this manhole has been completed. He reported that 20 gallons of fluid was removed on 7/12/01 and 10 gallons of fluid was removed on 7/13/01 for a total of 30 gallons. One drum of PPE (solid waste) was generated. The crew pumped the structure, washed it with one gallon of citrus cleaner and flushed the service box with the Vactor truck. The cleanup was completed at 11:00 hrs. 8/9/01 14:12 Received lab results lab sequence # 01-07267-001 Insufficient amount of sample extracted to perform oil identification. Ethylene Glycol < 10.2 ppm PROPYLENE GLYCOL 6.60 PPM

Remarks: 15 gallons of a grn material & 5 gallons of water - they tested material & they will clean up late tonight or tomorrow - ref #138160

Material:

Site ID:	81004
Operable Unit ID:	840494
Operable Unit:	01
Material ID:	535952
Material Code:	0064A
Material Name:	UNKNOWN MATERIAL
Case No.:	Not reported
Material FA:	Other
Quantity:	15
Units:	Gallons
Recovered:	No
Resource Affected:	Not reported
Oxygenate:	False

Tank Test:

Site ID:	Not reported
Spill Tank Test:	Not reported
Tank Number:	Not reported
Tank Size:	Not reported
Test Method:	Not reported
Leak Rate:	Not reported
Gross Fail:	Not reported
Modified By:	Not reported
Last Modified:	Not reported
Test Method:	Not reported

NY Hist Spills:

Region of Spill:	2
Spill Number:	0103876
Investigator:	FOLEY

SERVICE BOX 37911 (Continued) **S105058851**

Caller Name: Not reported
Caller Agency: Not reported
Caller Phone: Not reported
Notifier Name: Not reported
Notifier Agency: Not reported
Notifier Phone: Not reported
Spill Date/Time: 07/11/2001 18:40
Reported to Dept Date/Time: 07/11/01 20:38
SWIS: 62
Spiller Name: UNKNOWN
Spiller Contact: Not reported
Spiller Phone: ( ) -
Spiller Address: Not reported
Spiller City,St,Zip: -
Spill Cause: Unknown
Reported to Dept: On Land
Water Affected: Not reported
Spill Source: 12
Spill Notifier: Affected Persons
PBS Number: Not reported
Cleanup Ceased: / /
Cleanup Meets Std: False
Last Inspection: / /
Recommended Penalty: Penalty Not Recommended
Spiller Cleanup Dt: / /
Enforcement Date: / /
Invstgn Complete: / /
UST Involvement: False
Spill Class: Known release with minimal potential for fire or hazard. DEC Response. Willing Responsible Party. Corrective action taken.
Spill Closed Dt: / /
Corrective Action Plan Submitted: / /
Date Region Sent Summary to Central Office: / /
Date Spill Entered In Computer Data File: 07/11/01
Date Spill Entered In Computer Data File: Not reported
Update Date: 10/19/01
Is Updated: False

Tank:
PBS Number: Not reported
Tank Number: Not reported
Tank Size: Not reported
Test Method: Not reported
Leak Rate Failed Tank: Not reported
Gross Leak Rate: Not reported

Material:
Material Class Type: Raw Sewage
Quantity Spilled: 15
Unkonwn Quantity Spilled: False
Units: Gallons
Quantity Recovered: 0
Unkonwn Quantity Recovered: False
Material: UNKNOWN MATERIAL
Class Type: UNKNOWN MATERIAL
Times Material Entry In File: 9140
CAS Number: Not reported
Last Date: 19941109

SERVICE BOX 37911 (Continued) **S105058851**

DEC Remarks: Not reported
Remark: 15 gallons of a grn material 5 gallons of water - they tested material they will clean up late tonight or tomorrow - ref 138160

T102 **MANHOLE #31124** **NY Spills** **S103827171**
NNE **CROSBY ST/BLEECKER ST** **NY Hist Spills** **N/A**
< 1/8 **NEW YORK, NY**
0.111 mi.
587 ft. **Site 1 of 3 in cluster T**

Relative:
Higher

Actual:
41 ft.

NY Spills:

Site ID:	177195
Facility Addr2:	Not reported
Facility ID:	9812624
Spill Number:	9812624
Facility Type:	ER
SWIS:	3101
Investigator:	CAENGELH
Referred To:	Not reported
Spill Date:	1/13/1999
Reported to Dept:	1/13/1999
CID:	297
Spill Cause:	Unknown
Water Affected:	Not reported
Spill Source:	Commercial/Industrial
Spill Notifier:	Affected Persons
Cleanup Ceased:	Not reported
Cleanup Meets Std:	False
Last Inspection:	Not reported
Recommended Penalty:	Penalty Not Recommended
UST Trust:	False
Spill Class:	Known release with minimal potential for fire or hazard. DEC Response. Willing Responsible Party. Corrective action taken.
Spill Closed Dt:	1/8/2004
Remediation Phase:	0
Date Entered In Computer:	1/13/1999
Spill Record Last Update:	2/6/2004
Spiller Name:	UNKNOWN
Spiller Company:	UNKNOWN
Spiller Address:	Not reported
Spiller City,St,Zip:	***UPDATE***, NY
Spiller Company:	001
Contact Name:	MIKE CEASAR
Contact Phone:	(212) 580-6763
DEC Region:	2
DER Facility ID:	148915
DEC Memo:	Prior to Sept, 2004 data translation this spill Lead_DEC Field was "ENGELHARDT" e2mis no. 122403: APPROXIMATELY 50 GALLONS OF AN UNKNOWN LIQUID ON TOP OF APPROXIMATELY 50 GALLONS OF WATER.... LAB ANALYSIS 99-00352: PCB <1 PPM 1/13/99 clean up complete in MH #31124. Removed 950 gals. Oil/Water. Double washed & rinsed structure.
Remarks:	CONED EMPLOYEES FOUND UNKNOWN TYPE OIL FLOATING ON TOP OF APPROX 50 GALLONS OF WATER IN THE ABOVE MANHOLE / OIL SAMPLES TAKEN AND CLEAN UP WILL BEGIN AFTER SAMPLES RETURN / CONED SPILL #122403

Material:

Site ID:	177195
Operable Unit ID:	1073126

MANHOLE #31124 (Continued) **S103827171**

Operable Unit:	01
Material ID:	312901
Material Code:	0066A
Material Name:	UNKNOWN PETROLEUM
Case No.:	Not reported
Material FA:	Petroleum
Quantity:	50
Units:	Gallons
Recovered:	No
Resource Affected:	Not reported
Oxygenate:	False

Tank Test:

Site ID:	Not reported
Spill Tank Test:	Not reported
Tank Number:	Not reported
Tank Size:	Not reported
Test Method:	Not reported
Leak Rate:	Not reported
Gross Fail:	Not reported
Modified By:	Not reported
Last Modified:	Not reported
Test Method:	Not reported

NY Hist Spills:

Region of Spill:	2
Spill Number:	9812624
Investigator:	ENGELHARDT
Caller Name:	Not reported
Caller Agency:	Not reported
Caller Phone:	Not reported
Notifier Name:	Not reported
Notifier Agency:	Not reported
Notifier Phone:	Not reported
Spill Date/Time:	01/13/1999 02:25
Reported to Dept Date/Time:	01/13/99 03:01
SWIS:	62
Spiller Name:	UNKNOWN
Spiller Contact:	UNKNOWN
Spiller Phone:	( ) -
Spiller Contact:	MIKE CEASAR
Spiller Phone:	(212) 580-6763
Spiller Address:	Not reported
Spiller City,St,Zip:	NY
Spill Cause:	Unknown
Reported to Dept:	On Land
Water Affected:	Not reported
Spill Source:	01
Spill Notifier:	Affected Persons
PBS Number:	Not reported
Cleanup Ceased:	/ /
Cleanup Meets Std:	False
Last Inspection:	/ /
Recommended Penalty:	Penalty Not Recommended
Spiller Cleanup Dt:	/ /

MANHOLE #31124 (Continued) **S103827171**

Enforcement Date: / /
Invstgn Complete: / /
UST Involvement: False
Spill Class: Known release with minimal potential for fire or hazard. DEC Response. Willing Responsible Party. Corrective action taken.
Spill Closed Dt: / /
Corrective Action Plan Submitted: / /
Date Region Sent Summary to Central Office: / /
Date Spill Entered In Computer Data File: 01/13/99
Date Spill Entered In Computer Data File: Not reported
Update Date: 10/19/01
Is Updated: False

Tank:
PBS Number: Not reported
Tank Number: Not reported
Tank Size: Not reported
Test Method: Not reported
Leak Rate Failed Tank: Not reported
Gross Leak Rate: Not reported

Material:
Material Class Type: Petroleum
Quantity Spilled: 50
Unkonwn Quantity Spilled: False
Units: Gallons
Quantity Recovered: 0
Unkonwn Quantity Recovered: False
Material: UNKNOWN PETROLEUM
Class Type: UNKNOWN PETROLEUM
Times Material Entry In File: 16414
CAS Number: Not reported
Last Date: 19940929
DEC Remarks: Not reported
Remark: CONED EMPLOYEES FOUND UNKNOWN TYPE OIL FLOATING ON TOP OF APPROX 50 GALLONS OF WATER IN THE ABOVE MANHOLE / OIL SAMPLES TAKEN AND CLEAN UP WILL BEGIN AFTER SAMPLES RETURN / CONED SPILL 122403

O103 **MTA NYCT BLEECKER STREET STATION 6 LINE** **RCRA-NonGen** **1001128033**
NE **BLEECKER & LAFAYETTE ST** **FINDS** **NYR000037051**
< 1/8 **NEW YORK, NY 10012** **MANIFEST**
0.111 mi.
587 ft. **Site 6 of 7 in cluster O**

Relative:
Higher

Actual:
42 ft.

RCRA-NonGen:
Date form received by agency: 01/01/2007
Facility name: MTA NYCT BLEECKER STREET STATION 6 LINE
Facility address: BLEECKER & LAFAYETTE ST
NEW YORK, NY 10012
EPA ID: NYR000037051
Mailing address: BROADWAY 3RD FLOOR
NEW YORK, NY 10004
Contact: WILLIAM JEHLE
Contact address: BROADWAY 3RD FLOOR
NEW YORK, NY 10004
Contact country: US
Contact telephone: (646) 252-3500
Contact email: Not reported
EPA Region: 02

MTA NYCT BLEECKER STREET STATION 6 LINE (Continued) **1001128033**

Classification: Non-Generator
Description: Handler: Non-Generators do not presently generate hazardous waste

Owner/Operator Summary:
Owner/operator name: MTA NEW YORK CITY TRANSIT
Owner/operator address: 2 BROADWAY 3RD FLOOR
NEW YORK, NY 10004
Owner/operator country: US
Owner/operator telephone: (646) 252-3500
Legal status: Municipal
Owner/Operator Type: Owner
Owner/Op start date: Not reported
Owner/Op end date: Not reported

Owner/operator name: MTA NEW YORK CITY TRANSIT
Owner/operator address: 2 BROADWAY 3RD FLOOR
NEW YORK, NY 10004
Owner/operator country: US
Owner/operator telephone: (646) 252-3500
Legal status: Municipal
Owner/Operator Type: Operator
Owner/Op start date: Not reported
Owner/Op end date: Not reported

Handler Activities Summary:
U.S. importer of hazardous waste: No
Mixed waste (haz. and radioactive): No
Recycler of hazardous waste: No
Transporter of hazardous waste: No
Treater, storer or disposer of HW: No
Underground injection activity: No
On-site burner exemption: No
Furnace exemption: No
Used oil fuel burner: No
Used oil processor: No
User oil refiner: No
Used oil fuel marketer to burner: No
Used oil Specification marketer: No
Used oil transfer facility: No
Used oil transporter: No

Historical Generators:
Date form received by agency: 01/01/2006
Facility name: MTA NYCT BLEECKER STREET STATION 6 LINE
Classification: Not a generator, verified

Date form received by agency: 03/30/2000
Facility name: MTA NYCT BLEECKER STREET STATION 6 LINE
Classification: Small Quantity Generator

Date form received by agency: 07/08/1999
Facility name: MTA NYCT BLEECKER STREET STATION 6 LINE
Classification: Not a generator, verified

Violation Status: No violations found

MTA NYCT BLEECKER STREET STATION 6 LINE (Continued) **1001128033**

FINDS:

Registry ID: 110008097941

Environmental Interest/Information System
RCRAInfo is a national information system that supports the Resource Conservation and Recovery Act (RCRA) program through the tracking of events and activities related to facilities that generate, transport, and treat, store, or dispose of hazardous waste. RCRAInfo allows RCRA program staff to track the notification, permit, compliance, and corrective action activities required under RCRA.

NY MANIFEST:

EPA ID:	NYR000037051
Country:	USA
Mailing Name:	NYCTA -BLEEKER ST STA
Mailing Contact:	N/S
Mailing Address:	2 BROADWAY-3RD FL
Mailing Address 2:	Not reported
Mailing City:	NEW YORK
Mailing State:	NY
Mailing Zip:	10004
Mailing Zip4:	Not reported
Mailing Country:	USA
Mailing Phone:	646-252-3500
Document ID:	Not reported
Manifest Status:	Not reported
Trans1 State ID:	NYD046765574
Trans2 State ID:	Not reported
Generator Ship Date:	2009-08-11
Trans1 Recv Date:	2009-08-11
Trans2 Recv Date:	Not reported
TSD Site Recv Date:	2009-08-11
Part A Recv Date:	Not reported
Part B Recv Date:	Not reported
Generator EPA ID:	NYR000037051
Trans1 EPA ID:	Not reported
Trans2 EPA ID:	Not reported
TSDF ID:	NJD991291105
Waste Code:	Not reported
Quantity:	400.0
Units:	P - Pounds
Number of Containers:	4.0
Container Type:	DM - Metal drums, barrels
Handling Method:	T Chemical, physical, or biological treatment.
Specific Gravity:	1.0
Year:	2009
Manifest Tracking Num:	000198583WAS
Import Ind:	N
Export Ind:	N
Discr Quantity Ind:	N
Discr Type Ind:	N
Discr Residue Ind:	N

MTA NYCT BLEECKER STREET STATION 6 LINE (Continued) **1001128033**

Discr Partial Reject Ind:	N
Discr Full Reject Ind:	N
Manifest Ref Num:	Not reported
Alt Fac RCRA Id:	Not reported
Alt Fac Sign Date:	Not reported
Mgmt Method Type Code:	H111

Document ID:	Not reported
Manifest Status:	Not reported
Trans1 State ID:	NYD046765574
Trans2 State ID:	Not reported
Generator Ship Date:	2009-06-03
Trans1 Recv Date:	2009-06-03
Trans2 Recv Date:	Not reported
TSD Site Recv Date:	2009-06-03
Part A Recv Date:	Not reported
Part B Recv Date:	Not reported
Generator EPA ID:	NYR000037051
Trans1 EPA ID:	Not reported
Trans2 EPA ID:	Not reported
TSDF ID:	NJD991291105
Waste Code:	Not reported
Quantity:	200.0
Units:	P - Pounds
Number of Containers:	2.0
Container Type:	DM - Metal drums, barrels
Handling Method:	T Chemical, physical, or biological treatment.
Specific Gravity:	1.0
Year:	2009
Manifest Tracking Num:	000198408WAS
Import Ind:	N
Export Ind:	N
Discr Quantity Ind:	N
Discr Type Ind:	N
Discr Residue Ind:	N
Discr Partial Reject Ind:	N
Discr Full Reject Ind:	N
Manifest Ref Num:	Not reported
Alt Fac RCRA Id:	Not reported
Alt Fac Sign Date:	Not reported
Mgmt Method Type Code:	H111

Document ID:	Not reported
Manifest Status:	Not reported
Trans1 State ID:	NYD046765574
Trans2 State ID:	Not reported
Generator Ship Date:	2012-01-06
Trans1 Recv Date:	2012-01-06
Trans2 Recv Date:	Not reported
TSD Site Recv Date:	2012-01-06
Part A Recv Date:	Not reported
Part B Recv Date:	Not reported
Generator EPA ID:	NYR000037051
Trans1 EPA ID:	Not reported
Trans2 EPA ID:	Not reported

MTA NYCT BLEECKER STREET STATION 6 LINE (Continued) **1001128033**

TSDF ID:	NJD991291105
Waste Code:	Not reported
Quantity:	800.0
Units:	P - Pounds
Number of Containers:	4.0
Container Type:	DM - Metal drums, barrels
Handling Method:	T Chemical, physical, or biological treatment.
Specific Gravity:	1.0
Year:	2012
Manifest Tracking Num:	000457168WAS
Import Ind:	N
Export Ind:	N
Discr Quantity Ind:	N
Discr Type Ind:	N
Discr Residue Ind:	N
Discr Partial Reject Ind:	N
Discr Full Reject Ind:	N
Manifest Ref Num:	Not reported
Alt Fac RCRA Id:	Not reported
Alt Fac Sign Date:	Not reported
Mgmt Method Type Code:	H111

Document ID:	Not reported
Manifest Status:	Not reported
Trans1 State ID:	NYD046765574
Trans2 State ID:	Not reported
Generator Ship Date:	2009-10-08
Trans1 Recv Date:	2009-10-08
Trans2 Recv Date:	Not reported
TSD Site Recv Date:	2009-10-08
Part A Recv Date:	Not reported
Part B Recv Date:	Not reported
Generator EPA ID:	NYR000037051
Trans1 EPA ID:	Not reported
Trans2 EPA ID:	Not reported
TSDF ID:	NJD991291105
Waste Code:	Not reported
Quantity:	2100.0
Units:	P - Pounds
Number of Containers:	7.0
Container Type:	DM - Metal drums, barrels
Handling Method:	T Chemical, physical, or biological treatment.
Specific Gravity:	1.0
Year:	2009
Manifest Tracking Num:	000195162WAS
Import Ind:	N
Export Ind:	N
Discr Quantity Ind:	N
Discr Type Ind:	N
Discr Residue Ind:	N
Discr Partial Reject Ind:	N
Discr Full Reject Ind:	N
Manifest Ref Num:	Not reported
Alt Fac RCRA Id:	Not reported
Alt Fac Sign Date:	Not reported
Mgmt Method Type Code:	H111

MTA NYCT BLEECKER STREET STATION 6 LINE (Continued) **1001128033**

Document ID:	NYG2571372
Manifest Status:	Not reported
Trans1 State ID:	NYD077444263
Trans2 State ID:	Not reported
Generator Ship Date:	07/20/2000
Trans1 Recv Date:	07/20/2000
Trans2 Recv Date:	Not reported
TSD Site Recv Date:	07/21/2000
Part A Recv Date:	Not reported
Part B Recv Date:	Not reported
Generator EPA ID:	NYR000037051
Trans1 EPA ID:	NYD077444263
Trans2 EPA ID:	Not reported
TSDF ID:	Not reported
Waste Code:	D008 - LEAD 5.0 MG/L TCLP
Quantity:	00075
Units:	P - Pounds
Number of Containers:	003
Container Type:	DM - Metal drums, barrels
Handling Method:	T Chemical, physical, or biological treatment.
Specific Gravity:	01.00
Year:	2000

Document ID:	Not reported
Manifest Status:	Not reported
Trans1 State ID:	NYD046765574
Trans2 State ID:	Not reported
Generator Ship Date:	2010-01-19
Trans1 Recv Date:	2010-01-19
Trans2 Recv Date:	Not reported
TSD Site Recv Date:	2010-01-19
Part A Recv Date:	Not reported
Part B Recv Date:	Not reported
Generator EPA ID:	NYR000037051
Trans1 EPA ID:	Not reported
Trans2 EPA ID:	Not reported
TSDF ID:	NJD991291105
Waste Code:	Not reported
Quantity:	200.0
Units:	P - Pounds
Number of Containers:	1.0
Container Type:	DM - Metal drums, barrels
Handling Method:	T Chemical, physical, or biological treatment.
Specific Gravity:	1.0
Year:	2010
Manifest Tracking Num:	000199559WAS
Import Ind:	N
Export Ind:	N
Discr Quantity Ind:	N
Discr Type Ind:	N
Discr Residue Ind:	N
Discr Partial Reject Ind:	N
Discr Full Reject Ind:	N
Manifest Ref Num:	Not reported
Alt Fac RCRA Id:	Not reported
Alt Fac Sign Date:	Not reported

MTA NYCT BLEECKER STREET STATION 6 LINE (Continued) **1001128033**

Mgmt Method Type Code: H111

Document ID: NYG2569896
Manifest Status: Not reported
Trans1 State ID: NYD077444263
Trans2 State ID: Not reported
Generator Ship Date: 06/09/2000
Trans1 Recv Date: 06/09/2000
Trans2 Recv Date: Not reported
TSD Site Recv Date: 06/12/2000
Part A Recv Date: Not reported
Part B Recv Date: Not reported
Generator EPA ID: NYR000037051
Trans1 EPA ID: NYD077444263
Trans2 EPA ID: Not reported
TSDF ID: NY68235AK
Waste Code: D008 - LEAD 5.0 MG/L TCLP
Quantity: 00700
Units: P - Pounds
Number of Containers: 005
Container Type: DM - Metal drums, barrels
Handling Method: T Chemical, physical, or biological treatment.
Specific Gravity: 01.00
Year: 2000

Document ID: Not reported
Manifest Status: Not reported
Trans1 State ID: NYD046765574
Trans2 State ID: Not reported
Generator Ship Date: 2010-07-07
Trans1 Recv Date: 2010-07-07
Trans2 Recv Date: Not reported
TSD Site Recv Date: 2010-07-07
Part A Recv Date: Not reported
Part B Recv Date: Not reported
Generator EPA ID: NYR000037051
Trans1 EPA ID: Not reported
Trans2 EPA ID: Not reported
TSDF ID: NJD991291105
Waste Code: Not reported
Quantity: 400.0
Units: P - Pounds
Number of Containers: 4.0
Container Type: DM - Metal drums, barrels
Handling Method: T Chemical, physical, or biological treatment.
Specific Gravity: 1.0
Year: 2010
Manifest Tracking Num: 000199359WAS
Import Ind: N
Export Ind: N
Discr Quantity Ind: N
Discr Type Ind: N
Discr Residue Ind: N
Discr Partial Reject Ind: N
Discr Full Reject Ind: N

MTA NYCT BLEECKER STREET STATION 6 LINE (Continued) **1001128033**

Manifest Ref Num:	Not reported
Alt Fac RCRA Id:	Not reported
Alt Fac Sign Date:	Not reported
Mgmt Method Type Code:	H111

Document ID:	Not reported
Manifest Status:	Not reported
Trans1 State ID:	NYD046765574
Trans2 State ID:	Not reported
Generator Ship Date:	2010-01-19
Trans1 Recv Date:	2010-01-19
Trans2 Recv Date:	Not reported
TSD Site Recv Date:	2010-01-19
Part A Recv Date:	Not reported
Part B Recv Date:	Not reported
Generator EPA ID:	NYR000037051
Trans1 EPA ID:	Not reported
Trans2 EPA ID:	Not reported
TSDF ID:	NJD991291105
Waste Code:	Not reported
Quantity:	200.0
Units:	P - Pounds
Number of Containers:	1.0
Container Type:	DM - Metal drums, barrels
Handling Method:	T Chemical, physical, or biological treatment.
Specific Gravity:	1.0
Year:	2010
Manifest Tracking Num:	000199559WAS
Import Ind:	N
Export Ind:	N
Discr Quantity Ind:	N
Discr Type Ind:	N
Discr Residue Ind:	N
Discr Partial Reject Ind:	N
Discr Full Reject Ind:	N
Manifest Ref Num:	Not reported
Alt Fac RCRA Id:	Not reported
Alt Fac Sign Date:	Not reported
Mgmt Method Type Code:	H111

Document ID:	Not reported
Manifest Status:	Not reported
Trans1 State ID:	NYD046765574
Trans2 State ID:	Not reported
Generator Ship Date:	2010-04-06
Trans1 Recv Date:	2010-04-06
Trans2 Recv Date:	Not reported
TSD Site Recv Date:	2010-04-06
Part A Recv Date:	Not reported
Part B Recv Date:	Not reported
Generator EPA ID:	NYR000037051
Trans1 EPA ID:	Not reported
Trans2 EPA ID:	Not reported
TSDF ID:	NJD991291105
Waste Code:	Not reported

MTA NYCT BLEECKER STREET STATION 6 LINE (Continued) **1001128033**

Quantity:	600.0
Units:	P - Pounds
Number of Containers:	3.0
Container Type:	DM - Metal drums, barrels
Handling Method:	T Chemical, physical, or biological treatment.
Specific Gravity:	1.0
Year:	2010
Manifest Tracking Num:	000199642WAS
Import Ind:	N
Export Ind:	N
Discr Quantity Ind:	N
Discr Type Ind:	N
Discr Residue Ind:	N
Discr Partial Reject Ind:	N
Discr Full Reject Ind:	N
Manifest Ref Num:	Not reported
Alt Fac RCRA Id:	Not reported
Alt Fac Sign Date:	Not reported
Mgmt Method Type Code:	H111

Document ID:	Not reported
Manifest Status:	Not reported
Trans1 State ID:	NYD046765574
Trans2 State ID:	Not reported
Generator Ship Date:	2010-10-08
Trans1 Recv Date:	2010-10-08
Trans2 Recv Date:	Not reported
TSD Site Recv Date:	2010-10-08
Part A Recv Date:	Not reported
Part B Recv Date:	Not reported
Generator EPA ID:	NYR000037051
Trans1 EPA ID:	Not reported
Trans2 EPA ID:	Not reported
TSDF ID:	NJD991291105
Waste Code:	Not reported
Quantity:	400.0
Units:	P - Pounds
Number of Containers:	2.0
Container Type:	DM - Metal drums, barrels
Handling Method:	T Chemical, physical, or biological treatment.
Specific Gravity:	1.0
Year:	2010
Manifest Tracking Num:	000201705WAS
Import Ind:	N
Export Ind:	N
Discr Quantity Ind:	N
Discr Type Ind:	N
Discr Residue Ind:	N
Discr Partial Reject Ind:	N
Discr Full Reject Ind:	N
Manifest Ref Num:	Not reported
Alt Fac RCRA Id:	Not reported
Alt Fac Sign Date:	Not reported
Mgmt Method Type Code:	H111

MTA NYCT BLEECKER STREET STATION 6 LINE (Continued) **1001128033**

Document ID:	Not reported
Manifest Status:	Not reported
Trans1 State ID:	NYD046765574
Trans2 State ID:	Not reported
Generator Ship Date:	2009-08-11
Trans1 Recv Date:	2009-08-11
Trans2 Recv Date:	Not reported
TSD Site Recv Date:	2009-08-11
Part A Recv Date:	Not reported
Part B Recv Date:	Not reported
Generator EPA ID:	NYR000037051
Trans1 EPA ID:	Not reported
Trans2 EPA ID:	Not reported
TSDF ID:	NJD991291105
Waste Code:	Not reported
Quantity:	400.0
Units:	P - Pounds
Number of Containers:	4.0
Container Type:	DM - Metal drums, barrels
Handling Method:	T Chemical, physical, or biological treatment.
Specific Gravity:	1.0
Year:	2009
Manifest Tracking Num:	000198583WAS
Import Ind:	N
Export Ind:	N
Discr Quantity Ind:	N
Discr Type Ind:	N
Discr Residue Ind:	N
Discr Partial Reject Ind:	N
Discr Full Reject Ind:	N
Manifest Ref Num:	Not reported
Alt Fac RCRA Id:	Not reported
Alt Fac Sign Date:	Not reported
Mgmt Method Type Code:	H111

Document ID:	Not reported
Manifest Status:	Not reported
Trans1 State ID:	NYD046765574
Trans2 State ID:	Not reported
Generator Ship Date:	2009-06-03
Trans1 Recv Date:	2009-06-03
Trans2 Recv Date:	Not reported
TSD Site Recv Date:	2009-06-03
Part A Recv Date:	Not reported
Part B Recv Date:	Not reported
Generator EPA ID:	NYR000037051
Trans1 EPA ID:	Not reported
Trans2 EPA ID:	Not reported
TSDF ID:	NJD991291105
Waste Code:	Not reported
Quantity:	200.0
Units:	P - Pounds
Number of Containers:	2.0
Container Type:	DM - Metal drums, barrels
Handling Method:	T Chemical, physical, or biological treatment.
Specific Gravity:	1.0

MTA NYCT BLEECKER STREET STATION 6 LINE (Continued) **1001128033**

Year:	2009
Manifest Tracking Num:	000198408WAS
Import Ind:	N
Export Ind:	N
Discr Quantity Ind:	N
Discr Type Ind:	N
Discr Residue Ind:	N
Discr Partial Reject Ind:	N
Discr Full Reject Ind:	N
Manifest Ref Num:	Not reported
Alt Fac RCRA Id:	Not reported
Alt Fac Sign Date:	Not reported
Mgmt Method Type Code:	H111

Document ID:	Not reported
Manifest Status:	Not reported
Trans1 State ID:	NYD046765574
Trans2 State ID:	Not reported
Generator Ship Date:	2011-08-22
Trans1 Recv Date:	2011-08-22
Trans2 Recv Date:	Not reported
TSD Site Recv Date:	2011-08-22
Part A Recv Date:	Not reported
Part B Recv Date:	Not reported
Generator EPA ID:	NYR000037051
Trans1 EPA ID:	Not reported
Trans2 EPA ID:	Not reported
TSDF ID:	NJD991291105
Waste Code:	Not reported
Quantity:	300.0
Units:	P - Pounds
Number of Containers:	3.0
Container Type:	DM - Metal drums, barrels
Handling Method:	T Chemical, physical, or biological treatment.
Specific Gravity:	1.0
Year:	2011
Manifest Tracking Num:	000422435WAS
Import Ind:	N
Export Ind:	N
Discr Quantity Ind:	N
Discr Type Ind:	N
Discr Residue Ind:	N
Discr Partial Reject Ind:	N
Discr Full Reject Ind:	N
Manifest Ref Num:	Not reported
Alt Fac RCRA Id:	Not reported
Alt Fac Sign Date:	Not reported
Mgmt Method Type Code:	H111

Document ID:	Not reported
Manifest Status:	Not reported
Trans1 State ID:	NYD046765574
Trans2 State ID:	Not reported
Generator Ship Date:	2011-05-11
Trans1 Recv Date:	2011-05-11

MTA NYCT BLEECKER STREET STATION 6 LINE (Continued) **1001128033**

Trans2 Recv Date:	Not reported
TSD Site Recv Date:	2011-05-11
Part A Recv Date:	Not reported
Part B Recv Date:	Not reported
Generator EPA ID:	NYR000037051
Trans1 EPA ID:	Not reported
Trans2 EPA ID:	Not reported
TSDF ID:	NJD991291105
Waste Code:	Not reported
Quantity:	300.0
Units:	P - Pounds
Number of Containers:	3.0
Container Type:	DM - Metal drums, barrels
Handling Method:	T Chemical, physical, or biological treatment.
Specific Gravity:	1.0
Year:	2011
Manifest Tracking Num:	000423389WAS
Import Ind:	N
Export Ind:	N
Discr Quantity Ind:	N
Discr Type Ind:	N
Discr Residue Ind:	N
Discr Partial Reject Ind:	N
Discr Full Reject Ind:	N
Manifest Ref Num:	Not reported
Alt Fac RCRA Id:	Not reported
Alt Fac Sign Date:	Not reported
Mgmt Method Type Code:	H111

R104 **560 BROADWAY** **HIST UST** **U000401039**
WSW **560 BROADWAY** **AST** **N/A**
< 1/8 **NEW YORK, NY 10036**
0.112 mi.
593 ft. **Site 5 of 6 in cluster R**

Relative:
Lower

Actual:
32 ft.

HIST UST:

PBS Number:	2-280984
SPDES Number:	Not reported
Emergency Contact:	RO, CUTTING
Emergency Telephone:	(212) 372-2000
Operator:	NEWMARK AND CO
Operator Telephone:	(212) 226-6117
Owner Name:	NEWMARK AND CO AS AGENT
Owner Address:	125 PARK AVENUE
Owner City,St,Zip:	NEW YORK, NY 10036
Owner Telephone:	(212) 372-2000
Owner Type:	Corporate/Commercial
Owner Subtype:	Not reported
Mailing Name:	NEWMARK AND CO AS AGENT
Mailing Address:	594 BROADWAY
Mailing Address 2:	Not reported
Mailing City,St,Zip:	NEW YORK, NY 10012
Mailing Contact:	RO. CUTTING
Mailing Telephone:	(212) 431-9353
Owner Mark:	First Owner
Facility Status:	1 - Active PBS facility, i.e. total capacity of the PBS tanks is greater than 1,100 gallons, regardless if Subpart 360-14 tanks exist or not at the facility.

560 BROADWAY (Continued) **U000401039**

Facility Addr2:	560 BROADWAY
SWIS ID:	6201
Old PBS Number:	Not reported
Facility Type:	STORAGE TERMINAL/PETROLEUM DISTRIBUTOR
Inspected Date:	Not reported
Inspector:	Not reported
Inspection Result:	Not reported
Federal ID:	Not reported
Certification Flag:	False
Certification Date:	10/01/1997
Expiration Date:	09/19/2002
Renew Flag:	False
Renewal Date:	Not reported
Total Capacity:	5500
FAMT:	True
Facility Screen:	No Missing Data
Owner Screen:	No Missing Data
Tank Screen:	Minor Data Missing
Dead Letter:	False
CBS Number:	Not reported
Town or City:	NEW YORK CITY
County Code:	62
Town or City:	01
Region:	2

Tank Id:	001
Tank Location:	UNDERGROUND
Tank Status:	In Service
Install Date:	19201201
Capacity (gals):	5500
Product Stored:	NOS 5 OR 6 FUEL OIL
Tank Type:	Steel/carbon steel
Tank Internal:	Not reported
Tank External:	Not reported
Pipe Location:	Not reported
Pipe Type:	STEEL/IRON
Pipe Internal:	Not reported
Pipe External:	Not reported
Second Containment:	Diking
Leak Detection:	None
Overfill Prot:	Product Level Gauge
Dispenser:	Suction
Date Tested:	Not reported
Next Test Date:	Not reported
Missing Data for Tank:	Minor Data Missing
Date Closed:	Not reported
Test Method:	Not reported
Deleted:	False
Updated:	False
Lat/long:	Not reported

AST:

Region:	STATE
DEC Region:	2
Site Status:	Active
Facility Id:	2-280984
Program Type:	PBS

560 BROADWAY (Continued) **U000401039**

UTM X:	584670.39347000001
UTM Y:	4508606.0914099999
Expiration Date:	2012/09/19

Affiliation Records:

Site Id:	12299
Affiliation Type:	Owner
Company Name:	560 ASSOCIATES
Contact Type:	PROPERTY MANAGER
Contact Name:	DIANE FIELDS
Address1:	125 PARK AVENUE, 11TH FLOOR
Address2:	Not reported
City:	NEW YORK
State:	NY
Zip Code:	10017
Country Code:	001
Phone:	(212) 372-2000
Phone Ext:	Not reported
Email:	Not reported
Fax Number:	Not reported
Modified By:	NRLOMBAR
Date Last Modified:	1/30/2006

Site Id:	12299
Affiliation Type:	Mail Contact
Company Name:	NEWMARK KNIGHT FRANK
Contact Type:	Not reported
Contact Name:	DIANE FIELDS
Address1:	594 BROADWAY
Address2:	ROOM 311
City:	NEW YORK
State:	NY
Zip Code:	10012
Country Code:	001
Phone:	(212) 431-9353
Phone Ext:	Not reported
Email:	Not reported
Fax Number:	Not reported
Modified By:	NRLOMBAR
Date Last Modified:	1/30/2006

Site Id:	12299
Affiliation Type:	On-Site Operator
Company Name:	560 BROADWAY
Contact Type:	Not reported
Contact Name:	ROBERT SCHLESINGER
Address1:	Not reported
Address2:	Not reported
City:	Not reported
State:	NN
Zip Code:	Not reported
Country Code:	001
Phone:	(212) 226-6117
Phone Ext:	Not reported
Email:	Not reported
Fax Number:	Not reported
Modified By:	NRLOMBAR
Date Last Modified:	1/30/2006

560 BROADWAY (Continued) **U000401039**

Site Id:	12299
Affiliation Type:	Emergency Contact
Company Name:	560 ASSOCIATES
Contact Type:	Not reported
Contact Name:	MANAGING DIRECTOR
Address1:	Not reported
Address2:	Not reported
City:	Not reported
State:	NN
Zip Code:	Not reported
Country Code:	999
Phone:	(212) 372-2000
Phone Ext:	Not reported
Email:	Not reported
Fax Number:	Not reported
Modified By:	NRLOMBAR
Date Last Modified:	1/30/2006

Equipment Records:

C01 - Pipe Location - Aboveground
A00 - Tank Internal Protection - None
D01 - Pipe Type - Steel/Carbon Steel/Iron
G02 - Tank Secondary Containment - Vault (w/access)
J02 - Dispenser - Suction
B01 - Tank External Protection - Painted/Asphalt Coating
F00 - Pipe External Protection - None
I04 - Overfill - Product Level Gauge (A/G)
E00 - Piping Secondary Containment - None
H00 - Tank Leak Detection - None
I05 - Overfill - Vent Whistle
A00 - Tank Internal Protection - None
D01 - Pipe Type - Steel/Carbon Steel/Iron
G02 - Tank Secondary Containment - Vault (w/access)
J02 - Dispenser - Suction
L00 - Piping Leak Detection - None
I05 - Overfill - Vent Whistle
B01 - Tank External Protection - Painted/Asphalt Coating
F00 - Pipe External Protection - None
I04 - Overfill - Product Level Gauge (A/G)
C01 - Pipe Location - Aboveground
E00 - Piping Secondary Containment - None
H00 - Tank Leak Detection - None
L00 - Piping Leak Detection - None
K00 - Spill Prevention - None
K00 - Spill Prevention - None

Tank Info:

Tank Number:	0001
Tank Id:	209850
Tank Location:	3
Tank Type:	Steel/Carbon Steel/Iron
Tank Status:	In Service
Tank Model:	Not reported
Pipe Model:	Not reported
Install Date:	01/17/2005
Capacity Gallons:	5000

560 BROADWAY (Continued) **U000401039**

Tightness Test Method:	NN
Date Test:	Not reported
Next Test Date:	Not reported
Date Tank Closed:	Not reported
Register:	True
Modified By:	NRLOMBAR
Last Modified:	01/30/2006

Tank Number:	001
Tank Id:	14663
Tank Location:	3
Tank Type:	Steel/Carbon Steel/Iron
Tank Status:	Closed - Removed
Tank Model:	Not reported
Pipe Model:	Not reported
Install Date:	12/01/1990
Capacity Gallons:	5000
Tightness Test Method:	NN
Date Test:	Not reported
Next Test Date:	Not reported
Date Tank Closed:	12/27/2005
Register:	True
Modified By:	NRLOMBAR
Last Modified:	01/30/2006

U105 **247 MULBERRY ST. CO., LLC** **AST** **A100291911**
South **247 MULBERRY STREET C/O ABS PARTNERS REAL ESTATE** **N/A**
< 1/8 **NEW YORK, NY 10012**
0.112 mi.
594 ft. **Site 1 of 3 in cluster U**

Relative:
Lower

Actual:
39 ft.

AST:

Region:	STATE
DEC Region:	2
Site Status:	Active
Facility Id:	2-607321
Program Type:	PBS
UTM X:	584798.43640000001
UTM Y:	4508494.1781099997
Expiration Date:	2017/01/22

Affiliation Records:

Site Id:	29174
Affiliation Type:	Owner
Company Name:	247 MULBERRY ST. CO., LLC
Contact Type:	AGENT
Contact Name:	MICHAEL SASS
Address1:	C/O ABS REAL ESTATE 200 PARK AVE SOUTH
Address2:	Not reported
City:	NEW YORK
State:	NY
Zip Code:	10003
Country Code:	001
Phone:	(212) 400-6095
Phone Ext:	Not reported
Email:	Not reported
Fax Number:	Not reported

247 MULBERRY ST. CO., LLC (Continued) **A100291911**

Modified By:	MSBAPTIS
Date Last Modified:	2/22/2012
Site Id:	29174
Affiliation Type:	Mail Contact
Company Name:	247 MULBERRY ST. CO., LLC
Contact Type:	Not reported
Contact Name:	MICHAEL SASS
Address1:	C/O ABS REAL ESTATE ,LLC
Address2:	200 PARK AVE SOUTH 10TH FLR
City:	NEW YORK
State:	NY
Zip Code:	10003
Country Code:	001
Phone:	(212) 400-6095
Phone Ext:	Not reported
Email:	MSASS2ABSRE.COM
Fax Number:	Not reported
Modified By:	MSBAPTIS
Date Last Modified:	2/22/2012
Site Id:	29174
Affiliation Type:	On-Site Operator
Company Name:	247 MULBERRY ST. CO., LLC
Contact Type:	Not reported
Contact Name:	FRANK TORREDELFINO
Address1:	Not reported
Address2:	Not reported
City:	Not reported
State:	NN
Zip Code:	Not reported
Country Code:	999
Phone:	(917) 682-6457
Phone Ext:	Not reported
Email:	Not reported
Fax Number:	Not reported
Modified By:	MSBAPTIS
Date Last Modified:	2/22/2012
Site Id:	29174
Affiliation Type:	Emergency Contact
Company Name:	247 MULBERRY ST. CO., LLC
Contact Type:	Not reported
Contact Name:	FRANK TORREDELFINO
Address1:	Not reported
Address2:	Not reported
City:	Not reported
State:	NN
Zip Code:	Not reported
Country Code:	999
Phone:	(917) 682-6457
Phone Ext:	Not reported
Email:	Not reported
Fax Number:	Not reported
Modified By:	MSBAPTIS
Date Last Modified:	2/22/2012

247 MULBERRY ST. CO., LLC (Continued) **A100291911**

Equipment Records:

F00 - Pipe External Protection - None
I04 - Overfill - Product Level Gauge (A/G)
G00 - Tank Secondary Containment - None
I05 - Overfill - Vent Whistle
C01 - Pipe Location - Aboveground
E00 - Piping Secondary Containment - None
A00 - Tank Internal Protection - None
D01 - Pipe Type - Steel/Carbon Steel/Iron
J02 - Dispenser - Suction
L09 - Piping Leak Detection - Exempt Suction Piping
H06 - Tank Leak Detection - Impervious Barrier/Concrete Pad (A/G)
B00 - Tank External Protection - None
K00 - Spill Prevention - None

Tank Info:

Tank Number:	001
Tank Id:	62733
Tank Location:	2
Tank Type:	Fiberglass Coated Steel
Tank Status:	In Service
Tank Model:	Not reported
Pipe Model:	Not reported
Install Date:	09/15/1967
Capacity Gallons:	1500
Tightness Test Method:	NN
Date Test:	Not reported
Next Test Date:	Not reported
Date Tank Closed:	Not reported
Register:	True
Modified By:	MSBAPTIS
Last Modified:	02/22/2012

V106 **COLES SPORTS CENTER** **CBS UST** **S103941642**
WNW **181 MERCER STREET** **CBS AST** **N/A**
< 1/8 **NEW YORK, NY 10003** **CBS**
0.113 mi.
595 ft. **Site 1 of 6 in cluster V**

Relative:
Lower

Actual:
32 ft.

CBS UST:

UST_CBS Number:	2-000076
Facility Status:	NO LONGER A MAJOR FACILITY
Facility Type:	APARTMENT BUILDING
Facility Tel:	(212) 998-2043
Total Tanks:	0
Region:	STATE
ICS No:	2-700373
PBS No:	Not reported
MOSF No:	Not reported
SPDES No:	Not reported
Town:	NEW YORK CITY
Operator:	DEBRA LLORET
Emergency Contact:	PROTECTION SERVICES
Emergency Contact Phone:	(212) 998-2222
Certification Date:	04/22/1999
Expiration Date:	07/05/2001
Owner Name:	NEW YORK UNIVERSITY

COLES SPORTS CENTER (Continued) **S103941642**

Owner Address:	70 WASHINGTON SQUARE SOUTH
Owner City,St,Zip:	NEW YORK, NY 10012
Owner Tele:	(212) 998-1212
Owner Type:	Corporate/Commercial
Owner Subtype:	Not reported
Mail To Name:	NEW YORK UNIVERSITY
Mail To Contact:	ENVIRONMENTAL SERVICES
Mail To Address:	64 W. 3 STREET, SUITE 210
Mail To Address 2:	Not reported
Mail To City,St,Zip:	NEW YORK, NY 10012
Mail To Telephone:	(212) 998-1212
Facility Status:	1
Tank Number:	001
Date Entered:	08/13/1991
Capacity:	300
Chemical:	Sodium hypochlorite
Tank Closed:	11/99
Tank Status:	Temporarily Out Of Service
Tank Type:	Fiberglass reinforced plastic [FRP]
Install Date:	07/90
CAS No:	7681529
Substance:	Single Hazardous Substance on DEC List
Tank Location:	UNDERGROUND, VAULTED, WITH ACCESS
Tank Internal:	None
Tank External:	None
Pipe Location:	Aboveground
Pipe Internal:	None
Pipe External:	None
Leak Detection:	None
2nd Containmt:	Diking
Overfill Protection:	Catch Basin
Haz Percent:	12
Pipe Containment:	None
Tank Error Status:	No Missing Data
Tank Secret:	False
Date Entered:	09:09:26
Last Test:	Not reported
Due Date:	Not reported
SWIS Code:	6201
Pipe Type:	PLASTIC
Cert Flag:	False
Is it There:	False
Is Updated:	False
Owners Mark:	First Owner
Lat/Long:	Not reported
Renew Date:	04/01/93
Deliquent:	False
Total Capacity:	0
Date Expired:	07/05/95
Flag:	C
Case No:	Not reported
Federal Amt:	True
Pipe Flag:	False
Reserve Flag:	True

COLES SPORTS CENTER (Continued) **S103941642**

Tank Number:	002
Date Entered:	08/13/1991
Capacity:	300
Chemical:	Sodium hypochlorite
Tank Closed:	11/99
Tank Status:	Temporarily Out Of Service
Tank Type:	Fiberglass reinforced plastic [FRP]
Install Date:	07/90
CAS No:	7681529
Substance:	Single Hazardous Substance on DEC List
Tank Location:	UNDERGROUND, VAULTED, WITH ACCESS
Tank Internal:	None
Tank External:	None
Pipe Location:	Aboveground
Pipe Internal:	None
Pipe External:	None
Leak Detection:	None
2nd Containmt:	Diking
Overfill Protection:	Catch Basin
Haz Percent:	12
Pipe Containment:	None
Tank Error Status:	No Missing Data
Tank Secret:	False
Date Entered:	09:09:38
Last Test:	Not reported
Due Date:	Not reported
SWIS Code:	6201
Pipe Type:	PLASTIC
Cert Flag:	False
Is it There:	False
Is Updated:	False
Owners Mark:	First Owner
Lat/Long:	Not reported
Renew Date:	04/01/93
Deliquent:	False
Total Capacity:	0
Date Expired:	07/05/95
Flag:	C
Case No:	Not reported
Federal Amt:	True
Pipe Flag:	False
Reserve Flag:	True

CBS AST:

CBS Number:	2-000076
Region:	STATE
ICS Number:	2-700373
PBS Number:	Not reported
MOSF Number:	Not reported
Telephone:	(212) 998-2043
Facility Town:	NEW YORK CITY
Operator:	DEBRA LLORET
Emrgncy Contact:	PROTECTION SERVICES
Emrgncy Phone:	(212) 998-2222
Expiration Date:	07/05/2001
Owner Name:	NEW YORK UNIVERSITY
Owner Address:	70 WASHINGTON SQUARE SOUTH

COLES SPORTS CENTER (Continued) **S103941642**

Owner City,St,Zip:	NEW YORK, NY 10012
Owner Telephone:	(212) 998-1212
Owner type:	Corporate/Commercial
Facility Type:	APARTMENT BUILDING
Mail Name:	NEW YORK UNIVERSITY
Mail Contact Addr:	64 W. 3 STREET, SUITE 210
Mail Contact Addr2:	Not reported
Mail Contact Contact:	ENVIRONMENTAL SERVICES
Mail Contact City,St,Zip:	NEW YORK, NY 10012
Mail Phone:	(212) 998-1212
SPDES Number:	Not reported
Facility Status:	ACTIVE FACILITY
Owner Sub Type:	Not reported

Tank Id:	001
Date Entered:	07/05/1989
Capacity (Gal):	500
Chemical:	Sodium hypochlorite
Tank Closed:	07/90
Tank Status:	0
Tank Type:	Fiberglass reinforced plastic [FRP]
Install Date:	09/81
Certified Date:	04/22/1999
CAS Number:	7681529
Substance:	Not reported
Tank Location:	ABOVEGROUND ON SADDLES LEGS, STILTS, RACK, OR CRADLE
Intrnl Protection:	Not reported
Extrnl Protection:	Not reported
Pipe Location:	Not reported
Pipe Type:	PLASTIC
Pipe Internal:	Not reported
Pipe External:	Not reported
Pipe Containment:	Not reported
Tank Containment:	Diking
Leak Detection:	Not reported
Overfill Protection:	Not reported
Haz Percent:	0
Total Tanks:	0
Tank Secret:	False
Last Test:	Not reported
Due Date:	Not reported
Tank Error Status:	Major Data Missing (which is on the certificate)
SWIS Code:	6201
Lat/Long:	Not reported
Pipe Flag:	False
Federal ID:	Not reported
Is Updated:	F
Renew Date:	04/01/93
Is it There:	F
Deliquent:	F
Date Expired:	07/05/95
Owner Mark:	1
Certificate Needs to be Printed:	False
Fiscal Amt for Registration Fee Correct:	True
Renewal Has Been Printed for Facility:	True
Pre-Printed Renewal App Last Printed:	12/03/1999
Total Capacity of All Active Tanks(gal):	0

COLES SPORTS CENTER (Continued) **S103941642**

Tank Id:	003
Date Entered:	07/05/1989
Capacity (Gal):	500
Chemical:	Sodium hypochlorite
Tank Closed:	07/90
Tank Status:	0
Tank Type:	Fiberglass reinforced plastic [FRP]
Install Date:	09/81
Certified Date:	04/22/1999
CAS Number:	7681529
Substance:	Not reported
Tank Location:	ABOVEGROUND ON SADDLES LEGS, STILTS, RACK, OR CRADLE
Intrnl Protection:	Not reported
Extrnl Protection:	Not reported
Pipe Location:	Not reported
Pipe Type:	PLASTIC
Pipe Internal:	Not reported
Pipe External:	Not reported
Pipe Containment:	Not reported
Tank Containment:	Diking
Leak Detection:	Not reported
Overfill Protection:	Not reported
Haz Percent:	0
Total Tanks:	0
Tank Secret:	False
Last Test:	Not reported
Due Date:	Not reported
Tank Error Status:	Major Data Missing (which is on the certificate)
SWIS Code:	6201
Lat/Long:	Not reported
Pipe Flag:	False
Federal ID:	Not reported
Is Updated:	F
Renew Date:	04/01/93
Is it There:	F
Deliquent:	F
Date Expired:	07/05/95
Owner Mark:	1
Certificate Needs to be Printed:	False
Fiscal Amt for Registration Fee Correct:	True
Renewal Has Been Printed for Facility:	True
Pre-Printed Renewal App Last Printed:	12/03/1999
Total Capacity of All Active Tanks(gal):	0

Tank Id:	002
Date Entered:	07/05/1989
Capacity (Gal):	500
Chemical:	Sodium hypochlorite
Tank Closed:	07/90
Tank Status:	0
Tank Type:	Fiberglass reinforced plastic [FRP]
Install Date:	09/81
Certified Date:	04/22/1999
CAS Number:	7681529
Substance:	Not reported
Tank Location:	ABOVEGROUND ON SADDLES LEGS, STILTS, RACK, OR CRADLE

COLES SPORTS CENTER (Continued) **S103941642**

Intrnl Protection:	Not reported
Extrnl Protection:	Not reported
Pipe Location:	Not reported
Pipe Type:	PLASTIC
Pipe Internal:	Not reported
Pipe External:	Not reported
Pipe Containment:	Not reported
Tank Containment:	Diking
Leak Detection:	Not reported
Overfill Protection:	Not reported
Haz Percent:	0
Total Tanks:	0
Tank Secret:	False
Last Test:	Not reported
Due Date:	Not reported
Tank Error Status:	Major Data Missing (which is on the certificate)
SWIS Code:	6201
Lat/Long:	Not reported
Pipe Flag:	False
Federal ID:	Not reported
Is Updated:	F
Renew Date:	04/01/93
Is it There:	F
Deliquent:	F
Date Expired:	07/05/95
Owner Mark:	1
Certificate Needs to be Printed:	False
Fiscal Amt for Registration Fee Correct:	True
Renewal Has Been Printed for Facility:	True
Pre-Printed Renewal App Last Printed:	12/03/1999
Total Capacity of All Active Tanks(gal):	0

CBS:

CBS Number:	2-000076
Program Type:	CBS
Dec Region:	2
Expiration Date:	N/A
Facility Status:	Unregulated
UTMX:	584815.98678000
UTMY:	4509074.6374399

107
SE
< 1/8
0.113 mi.
598 ft.

252 MOTT STREET **AST** **U004045972**
252 MOTT STREET **N/A**
NEW YORK, NY 10012

Relative:
Higher

Actual:
41 ft.

AST:

Region:	STATE
DEC Region:	2
Site Status:	Active
Facility Id:	2-602963
Program Type:	PBS
UTM X:	584933.97358999995
UTM Y:	4508543.2718599997
Expiration Date:	2017/03/26

252 MOTT STREET (Continued) **U004045972**

Affiliation Records:

Site Id:	24918
Affiliation Type:	Owner
Company Name:	M+E MOTT, LLC
Contact Type:	MEMBER
Contact Name:	HARRIET CROMAN
Address1:	632 BROADWAY, 7TH FLOOR
Address2:	Not reported
City:	NEW YORK
State:	NY
Zip Code:	10012
Country Code:	001
Phone:	(212) 228-9300
Phone Ext:	Not reported
Email:	Not reported
Fax Number:	Not reported
Modified By:	DMMOLOUG
Date Last Modified:	5/8/2012

Site Id:	24918
Affiliation Type:	Mail Contact
Company Name:	M+E MOTT, LLC
Contact Type:	Not reported
Contact Name:	STEVEN YOW
Address1:	632 BROADWAY 7TH FLOOR
Address2:	Not reported
City:	NEW YORK
State:	NY
Zip Code:	10012
Country Code:	001
Phone:	(212) 228-9300
Phone Ext:	Not reported
Email:	SY.NYCE@VERIZON.NET
Fax Number:	Not reported
Modified By:	BVCAMPBE
Date Last Modified:	12/7/2010

Site Id:	24918
Affiliation Type:	On-Site Operator
Company Name:	M&E MOTT, LLC
Contact Type:	Not reported
Contact Name:	JIKLY FERNANDEZ
Address1:	Not reported
Address2:	Not reported
City:	Not reported
State:	NN
Zip Code:	Not reported
Country Code:	001
Phone:	(917) 709-4881
Phone Ext:	Not reported
Email:	Not reported
Fax Number:	Not reported
Modified By:	BVCAMPBE
Date Last Modified:	12/7/2010

Site Id:	24918
Affiliation Type:	Emergency Contact

252 MOTT STREET (Continued) **U004045972**

Company Name:	M+E MOTT, LLC
Contact Type:	Not reported
Contact Name:	JIKLY FERNANDEZ
Address1:	Not reported
Address2:	Not reported
City:	Not reported
State:	NN
Zip Code:	Not reported
Country Code:	999
Phone:	(917) 709-4881
Phone Ext:	Not reported
Email:	Not reported
Fax Number:	Not reported
Modified By:	BVCAMPBE
Date Last Modified:	12/7/2010

Equipment Records:

A00 - Tank Internal Protection - None
C00 - Pipe Location - No Piping
F00 - Pipe External Protection - None
E00 - Piping Secondary Containment - None
H00 - Tank Leak Detection - None
D00 - Pipe Type - No Piping
G00 - Tank Secondary Containment - None
J00 - Dispenser - None
I00 - Overfill - None
L00 - Piping Leak Detection - None
B00 - Tank External Protection - None
K00 - Spill Prevention - None

Tank Info:

Tank Number:	001
Tank Id:	52294
Tank Location:	1
Tank Type:	Steel/Carbon Steel/Iron
Tank Status:	In Service
Tank Model:	Not reported
Pipe Model:	Not reported
Install Date:	03/10/1957
Capacity Gallons:	5000
Tightness Test Method:	NN
Date Test:	Not reported
Next Test Date:	Not reported
Date Tank Closed:	Not reported
Register:	True
Modified By:	BVCAMPBE
Last Modified:	12/07/2010

Tank Number:	001
Tank Id:	4243
Tank Location:	1
Tank Type:	Steel/Carbon Steel/Iron
Tank Status:	Administratively Closed
Tank Model:	Not reported
Pipe Model:	Not reported

252 MOTT STREET (Continued) **U004045972**

Install Date:	Not reported
Capacity Gallons:	5000
Tightness Test Method:	NN
Date Test:	Not reported
Next Test Date:	Not reported
Date Tank Closed:	04/01/1997
Register:	True
Modified By:	TRANSLAT
Last Modified:	03/04/2004

Affiliation Records:

Site Id:	2403
Affiliation Type:	Owner
Company Name:	ANNUDEB ESTATES INC
Contact Type:	Not reported
Contact Name:	Not reported
Address1:	252 MOTT ST
Address2:	Not reported
City:	NEW YORK CITY
State:	NY
Zip Code:	10012
Country Code:	001
Phone:	(212) 966-3210
Phone Ext:	Not reported
Email:	Not reported
Fax Number:	Not reported
Modified By:	TRANSLAT
Date Last Modified:	3/4/2004

Site Id:	2403
Affiliation Type:	Mail Contact
Company Name:	ANNUDEB ESTATES INC
Contact Type:	Not reported
Contact Name:	EUGENE DARCONTE
Address1:	252 MOTT ST
Address2:	Not reported
City:	NEW YORK CITY
State:	NY
Zip Code:	10012
Country Code:	001
Phone:	(212) 966-3210
Phone Ext:	Not reported
Email:	Not reported
Fax Number:	Not reported
Modified By:	TRANSLAT
Date Last Modified:	3/4/2004

Site Id:	2403
Affiliation Type:	On-Site Operator
Company Name:	ANNUDEB ESTATES INC
Contact Type:	Not reported
Contact Name:	E DARCONTE
Address1:	Not reported
Address2:	Not reported
City:	Not reported
State:	NN
Zip Code:	Not reported

252 MOTT STREET (Continued) **U004045972**

Country Code:	001
Phone:	(212) 966-3210
Phone Ext:	Not reported
Email:	Not reported
Fax Number:	Not reported
Modified By:	TRANSLAT
Date Last Modified:	3/4/2004

Site Id:	2403
Affiliation Type:	Emergency Contact
Company Name:	ANNUDEB ESTATES INC
Contact Type:	Not reported
Contact Name:	L GRASSO
Address1:	Not reported
Address2:	Not reported
City:	Not reported
State:	NN
Zip Code:	Not reported
Country Code:	001
Phone:	(212) 966-3210
Phone Ext:	Not reported
Email:	Not reported
Fax Number:	Not reported
Modified By:	TRANSLAT
Date Last Modified:	3/4/2004

Equipment Records:

B00 - Tank External Protection - None
A00 - Tank Internal Protection - None
D02 - Pipe Type - Galvanized Steel
J02 - Dispenser - Suction
H00 - Tank Leak Detection - None
C00 - Pipe Location - No Piping
F00 - Pipe External Protection - None
I04 - Overfill - Product Level Gauge (A/G)
G03 - Tank Secondary Containment - Vault (w/o access)

Tank Info:

Tank Number:	001
Tank Id:	52294
Tank Location:	1
Tank Type:	Steel/Carbon Steel/Iron
Tank Status:	In Service
Tank Model:	Not reported
Pipe Model:	Not reported
Install Date:	03/10/1957
Capacity Gallons:	5000
Tightness Test Method:	NN
Date Test:	Not reported
Next Test Date:	Not reported
Date Tank Closed:	Not reported
Register:	True
Modified By:	BVCAMPBE
Last Modified:	12/07/2010

252 MOTT STREET (Continued) **U004045972**

Tank Number:	001
Tank Id:	4243
Tank Location:	1
Tank Type:	Steel/Carbon Steel/Iron
Tank Status:	Administratively Closed
Tank Model:	Not reported
Pipe Model:	Not reported
Install Date:	Not reported
Capacity Gallons:	5000
Tightness Test Method:	NN
Date Test:	Not reported
Next Test Date:	Not reported
Date Tank Closed:	04/01/1997
Register:	True
Modified By:	TRANSLAT
Last Modified:	03/04/2004

U108 **40 44 PRINCE ST** **AST** **U004045505**
SSE **40 PRINCE STREET** **N/A**
< 1/8 **NEW YORK, NY 10012**
0.113 mi.
599 ft. **Site 2 of 3 in cluster U**

Relative:
Higher

Actual:
40 ft.

AST:

Region:	STATE
DEC Region:	2
Site Status:	Unregulated
Facility Id:	2-399264
Program Type:	PBS
UTM X:	584932.71310000005
UTM Y:	4508491.0784999998
Expiration Date:	N/A

Affiliation Records:

Site Id:	19006
Affiliation Type:	Owner
Company Name:	DAVID SILVERSTEIN
Contact Type:	Not reported
Contact Name:	Not reported
Address1:	542 BROADWAY
Address2:	Not reported
City:	NEW YORK
State:	NY
Zip Code:	10012
Country Code:	001
Phone:	(212) 226-5512
Phone Ext:	Not reported
Email:	Not reported
Fax Number:	Not reported
Modified By:	TRANSLAT
Date Last Modified:	3/4/2004

Site Id:	19006
Affiliation Type:	Mail Contact
Company Name:	DAVID SILVERSTEIN
Contact Type:	Not reported
Contact Name:	Not reported
Address1:	542 BROADWAY

40 44 PRINCE ST (Continued) **U004045505**

Address2:	Not reported
City:	NEW YORK
State:	NY
Zip Code:	10012
Country Code:	001
Phone:	(212) 226-5512
Phone Ext:	Not reported
Email:	Not reported
Fax Number:	Not reported
Modified By:	TRANSLAT
Date Last Modified:	3/4/2004

Site Id:	19006
Affiliation Type:	On-Site Operator
Company Name:	40 44 PRINCE ST
Contact Type:	Not reported
Contact Name:	DAVID SILVERSTEIN
Address1:	Not reported
Address2:	Not reported
City:	Not reported
State:	NN
Zip Code:	Not reported
Country Code:	001
Phone:	(212) 226-5512
Phone Ext:	Not reported
Email:	Not reported
Fax Number:	Not reported
Modified By:	TRANSLAT
Date Last Modified:	3/4/2004

Site Id:	19006
Affiliation Type:	Emergency Contact
Company Name:	DAVID SILVERSTEIN
Contact Type:	Not reported
Contact Name:	DAVID SILVERSTEIN
Address1:	Not reported
Address2:	Not reported
City:	Not reported
State:	NN
Zip Code:	Not reported
Country Code:	001
Phone:	(212) 226-5512
Phone Ext:	Not reported
Email:	Not reported
Fax Number:	Not reported
Modified By:	TRANSLAT
Date Last Modified:	3/4/2004

Equipment Records:

B00 - Tank External Protection - None
F00 - Pipe External Protection - None
C00 - Pipe Location - No Piping
J02 - Dispenser - Suction
D01 - Pipe Type - Steel/Carbon Steel/Iron
A00 - Tank Internal Protection - None
H00 - Tank Leak Detection - None
G00 - Tank Secondary Containment - None

40 44 PRINCE ST (Continued) **U004045505**

I00 - Overfill - None

Tank Info:

Tank Number:	001
Tank Id:	21609
Tank Location:	1
Tank Type:	Steel/Carbon Steel/Iron
Tank Status:	Closed - In Place
Tank Model:	Not reported
Pipe Model:	Not reported
Install Date:	Not reported
Capacity Gallons:	2000
Tightness Test Method:	NN
Date Test:	Not reported
Next Test Date:	Not reported
Date Tank Closed:	Not reported
Register:	True
Modified By:	TRANSLAT
Last Modified:	03/04/2004

R109 **SINGER STUDIO CORP** **AST** **A100322453**
WSW **561 BROADWAY** **N/A**
< 1/8 **MANHATTAN, NY 10012**
0.113 mi.
599 ft. **Site 6 of 6 in cluster R**

Relative:
Lower

Actual:
32 ft.

AST:

Region:	STATE
DEC Region:	2
Site Status:	Active
Facility Id:	2-610967
Program Type:	PBS
UTM X:	584618.80810999998
UTM Y:	4508606.1753900005
Expiration Date:	2016/12/27

Affiliation Records:

Site Id:	406628
Affiliation Type:	Owner
Company Name:	SINGER STUDIO CORP C/O ORSID REALTY CORP
Contact Type:	ASST SECRETARY
Contact Name:	PAT BETTINO
Address1:	1740 BROADWAY 2ND FLR
Address2:	Not reported
City:	NEW YORK
State:	NY
Zip Code:	10019
Country Code:	001
Phone:	(212) 247-2603
Phone Ext:	Not reported
Email:	Not reported
Fax Number:	Not reported
Modified By:	MSBAPTIS
Date Last Modified:	9/30/2011

Site Id:	406628
Affiliation Type:	Mail Contact
Company Name:	SINGER STUDIO CORP C/O ORSID REALTY CORP

SINGER STUDIO CORP (Continued) **A100322453**

Contact Type:	Not reported
Contact Name:	COMPLIANCE DEPT.
Address1:	1740 BROADWAY 2ND FLR
Address2:	Not reported
City:	NEW YORK
State:	NY
Zip Code:	10019
Country Code:	001
Phone:	(212) 247-2603
Phone Ext:	Not reported
Email:	Not reported
Fax Number:	Not reported
Modified By:	MSBAPTIS
Date Last Modified:	12/2/2008

Site Id:	406628
Affiliation Type:	On-Site Operator
Company Name:	SINGER STUDIO CORP
Contact Type:	Not reported
Contact Name:	BORIS KURAYEV
Address1:	Not reported
Address2:	Not reported
City:	Not reported
State:	NN
Zip Code:	Not reported
Country Code:	001
Phone:	(917) 297-5550
Phone Ext:	Not reported
Email:	Not reported
Fax Number:	Not reported
Modified By:	MSBAPTIS
Date Last Modified:	9/30/2011

Site Id:	406628
Affiliation Type:	Emergency Contact
Company Name:	SINGER STUDIO CORP C/O ORSID REALTY CORP
Contact Type:	Not reported
Contact Name:	PAT BETTINO
Address1:	Not reported
Address2:	Not reported
City:	Not reported
State:	NN
Zip Code:	Not reported
Country Code:	999
Phone:	(212) 247-2603
Phone Ext:	Not reported
Email:	Not reported
Fax Number:	Not reported
Modified By:	MSBAPTIS
Date Last Modified:	9/30/2011

Equipment Records:

E02 - Piping Secondary Containment - Vault (with Access)
L00 - Piping Leak Detection - None
B00 - Tank External Protection - None
K00 - Spill Prevention - None
C01 - Pipe Location - Aboveground

SINGER STUDIO CORP (Continued) **A100322453**

H00 - Tank Leak Detection - None
G00 - Tank Secondary Containment - None
F04 - Pipe External Protection - Fiberglass
I04 - Overfill - Product Level Gauge (A/G)
A00 - Tank Internal Protection - None
D01 - Pipe Type - Steel/Carbon Steel/Iron
J02 - Dispenser - Suction

Tank Info:

Tank Number:	001
Tank Id:	226378
Tank Location:	2
Tank Type:	Steel Tank in Concrete
Tank Status:	In Service
Tank Model:	Not reported
Pipe Model:	Not reported
Install Date:	12/27/1986
Capacity Gallons:	3000
Tightness Test Method:	NN
Date Test:	Not reported
Next Test Date:	Not reported
Date Tank Closed:	Not reported
Register:	True
Modified By:	MSBAPTIS
Last Modified:	12/01/2008

S110 **CON EDISON CO OF NYC,INC.** **MANIFEST** **S109786913**
North **634 BROADWAY 634 BROADWAY** **N/A**
< 1/8 **NEW YORK, NY 10003**
0.114 mi.
603 ft. **Site 3 of 14 in cluster S**

Relative:
Lower

Actual:
39 ft.

CT MANIFEST:

Waste:

Manifest No:	CTF0810486
Waste Occurence:	1
UNNA:	3077
Hazard Class:	9
US Dot Description:	ENVIRONMENTALLY HAZ. SUBSTANCES,SOLID
No of Containers:	001
Container Type:	DT
Quantity:	2
Weight/Volume:	Y
Additional Description:	Not reported
Handling Code:	Not reported
Date Record Was Last Modified:	4/27/2004
DEO Who Last Modified Record:	IG

Waste CD:

Manifest No:	CTF0810486
Waste Occurence:	1
EPA Waste Code:	D008
Recycled Waste?:	F
Date Record Was Last Modified:	4/27/2004
DEO Who Last Modified Record:	IG

CON EDISON CO OF NYC,INC. (Continued) **S109786913**

Detail:

Year:	2001
Manifest ID:	CTF0810486
TSDF EPA ID:	CTD000604488
TSDF Name:	CLEAN HARBORS OF CONNECTICUT INC
TSDF Address:	51 BRODERICK RD
TSDF City,St,Zip:	BRISTOL, CT 06010
TSDF Country:	USA
TSDF Telephone:	Not reported
Transport Date:	1/17/2001
Transporter EPA ID:	MAD039322250
Transporter Name:	CLEAN HARBORS ENVIRONMENTAL SERVICES, INC.
Transporter Country:	USA
Transporter Phone:	Not reported
Trans 2 Date:	1/19/2001
Trans 2 EPA ID:	Not reported
Trans 2 Name:	Not reported
Trans 2 Address:	Not reported
Trans 2 City,St,Zip:	CT
Trans 2 Country:	USA
Trans 2 Phone:	Not reported
EPA ID:	NYP004071627
Generator Phone:	2123384488
Generator Mailing Addr:	BROADWAY & BLEECKER ST. MANHATTAN
Generator Mailing Town:	Not reported
Generator Mailing State:	NY
Generator Mailing Zip:	Not reported
Generator Mailing Country:	USA
Special Handling:	Not reported
Discrepancies:	No
Date Shipped:	1/17/2001
Date Received:	1/19/2001
Last modified date:	4/27/2004
Last modified by:	IG
Comments:	Not reported

O111 **49 BLEECKER ST** **HIST UST** **U001832561**
NE **49 BLEECKER ST** **AST** **N/A**
< 1/8 **NEW YORK, NY 10012**
0.114 mi.
603 ft. **Site 7 of 7 in cluster O**

Relative:
Higher

Actual:
42 ft.

HIST UST:

PBS Number:	2-108278
SPDES Number:	Not reported
Emergency Contact:	COASTAL PETROLEUM TANK CORP
Emergency Telephone:	(800) 734-4328
Operator:	FRED ROGERS
Operator Telephone:	(718) 251-3665
Owner Name:	FRED ROGERS
Owner Address:	38 WHITMAN DR
Owner City,St,Zip:	BROOKLYN, NY 10012
Owner Telephone:	(718) 251-3665
Owner Type:	Corporate/Commercial
Owner Subtype:	Not reported
Mailing Name:	COASTAL COMBUSTION CORPORTAION

49 BLEECKER ST (Continued) **U001832561**

Mailing Address:	1314 JERICHO TURNPIKE
Mailing Address 2:	P.O. BOX 23
Mailing City,St,Zip:	NEW HYDE PARK,, NY 11040
Mailing Contact:	MICHAEL LACERTOSA, JR.
Mailing Telephone:	(800) 734-4328
Owner Mark:	First Owner
Facility Status:	1 - Active PBS facility, i.e. total capacity of the PBS tanks is greater than 1,100 gallons, regardless if Subpart 360-14 tanks exist or not at the facility.
Facility Addr2:	49 BLEECKER ST
SWIS ID:	6201
Old PBS Number:	Not reported
Facility Type:	APARTMENT BUILDING
Inspected Date:	Not reported
Inspector:	Not reported
Inspection Result:	Not reported
Federal ID:	Not reported
Certification Flag:	False
Certification Date:	05/20/1997
Expiration Date:	05/07/2002
Renew Flag:	False
Renewal Date:	Not reported
Total Capacity:	5000
FAMT:	True
Facility Screen:	No Missing Data
Owner Screen:	No Missing Data
Tank Screen:	No Missing Data
Dead Letter:	False
CBS Number:	Not reported
Town or City:	NEW YORK CITY
County Code:	62
Town or City:	01
Region:	2

Tank Id:	001
Tank Location:	UNDERGROUND, VAULTED, WITH ACCESS
Tank Status:	In Service
Install Date:	Not reported
Capacity (gals):	5000
Product Stored:	NOS 1,2, OR 4 FUEL OIL
Tank Type:	Steel/carbon steel
Tank Internal:	None
Tank External:	None
Pipe Location:	Aboveground/Underground Combination
Pipe Type:	STEEL/IRON
Pipe Internal:	None
Pipe External:	None
Second Containment:	None
Leak Detection:	None
Overfill Prot:	Product Level Gauge
Dispenser:	Suction
Date Tested:	Not reported
Next Test Date:	Not reported
Missing Data for Tank:	No Missing Data
Date Closed:	Not reported
Test Method:	Not reported
Deleted:	False

49 BLEECKER ST (Continued) **U001832561**

Updated: True
Lat/long: Not reported

AST:
Region: STATE
DEC Region: 2
Site Status: Active
Facility Id: 2-108278
Program Type: PBS
UTM X: 584958.11077999999
UTM Y: 4508825.20364
Expiration Date: 2012/06/07

Affiliation Records:
Site Id: 3189
Affiliation Type: Owner
Company Name: ROGERS INVESTMENTS NV LP
Contact Type: Not reported
Contact Name: Not reported
Address1: 3975 ROOHANI CT
Address2: Not reported
City: LAS VEGAS
State: NV
Zip Code: 89103
Country Code: 001
Phone: (702) 365-8365
Phone Ext: Not reported
Email: Not reported
Fax Number: Not reported
Modified By: NRLOMBAR
Date Last Modified: 4/27/2012

Site Id: 3189
Affiliation Type: Mail Contact
Company Name: ROGERS INVESTMENTS NV LP
Contact Type: Not reported
Contact Name: FRED A ROGERS
Address1: 3975 ROOHANI CT.
Address2: Not reported
City: LAS VEGAS
State: NV
Zip Code: 89103
Country Code: 001
Phone: (702) 365-8365
Phone Ext: Not reported
Email: Not reported
Fax Number: Not reported
Modified By: TRANSLAT
Date Last Modified: 3/4/2004

Site Id: 3189
Affiliation Type: On-Site Operator
Company Name: 49 BLEECKER ST
Contact Type: Not reported
Contact Name: FRED ROGERS
Address1: Not reported
Address2: Not reported

49 BLEECKER ST (Continued) **U001832561**

City:	Not reported
State:	NN
Zip Code:	Not reported
Country Code:	001
Phone:	(212) 529-9579
Phone Ext:	Not reported
Email:	Not reported
Fax Number:	Not reported
Modified By:	TRANSLAT
Date Last Modified:	3/4/2004

Site Id:	3189
Affiliation Type:	Emergency Contact
Company Name:	ROGERS INVESTMENTS NV LP
Contact Type:	Not reported
Contact Name:	MONILAL MANIE
Address1:	Not reported
Address2:	Not reported
City:	Not reported
State:	NN
Zip Code:	Not reported
Country Code:	001
Phone:	(212) 529-9579
Phone Ext:	Not reported
Email:	Not reported
Fax Number:	Not reported
Modified By:	TRANSLAT
Date Last Modified:	3/4/2004

Equipment Records:

H00 - Tank Leak Detection - None
C01 - Pipe Location - Aboveground
L09 - Piping Leak Detection - Exempt Suction Piping
J02 - Dispenser - Suction
D01 - Pipe Type - Steel/Carbon Steel/Iron
A00 - Tank Internal Protection - None
B00 - Tank External Protection - None
G00 - Tank Secondary Containment - None
I00 - Overfill - None
F00 - Pipe External Protection - None

Tank Info:

Tank Number:	001
Tank Id:	4793
Tank Location:	1
Tank Type:	Steel/Carbon Steel/Iron
Tank Status:	In Service
Tank Model:	Not reported
Pipe Model:	Not reported
Install Date:	07/15/1960
Capacity Gallons:	5000
Tightness Test Method:	21
Date Test:	04/15/2002
Next Test Date:	Not reported
Date Tank Closed:	Not reported
Register:	True

49 BLEECKER ST (Continued) **U001832561**

Modified By: KXTANG
Last Modified: 03/21/2007

V112 **CON ED** **NY Spills** **S106968890**
WNW **172-174 MERCER ST** **N/A**
< 1/8 **MANHATTAN, NY**
0.116 mi.
611 ft. **Site 2 of 6 in cluster V**

Relative:
Lower

Actual:
31 ft.

NY Spills:

Site ID:	347826
Facility Addr2:	Not reported
Facility ID:	0503252
Spill Number:	0503252
Facility Type:	ER
SWIS:	3101
Investigator:	SKARAKHA
Referred To:	Not reported
Spill Date:	6/16/2005
Reported to Dept:	6/16/2005
CID:	64
Spill Cause:	Other
Water Affected:	Not reported
Spill Source:	Commercial/Industrial
Spill Notifier:	Other
Cleanup Ceased:	Not reported
Cleanup Meets Std:	False
Last Inspection:	Not reported
Recommended Penalty:	Penalty Not Recommended
UST Trust:	False
Spill Class:	Known release that creates potential for fire or hazard. DEC Response. Unable/unwilling Responsible Party. Corrective action taken. (ISR)
Spill Closed Dt:	8/24/2005
Remediation Phase:	0
Date Entered In Computer:	6/17/2005
Spill Record Last Update:	8/24/2005
Spiller Name:	ERT DESK
Spiller Company:	CON EDISON
Spiller Address:	4 IRVING PLACE
Spiller City,St,Zip:	MANHATTAN, NY 10003
Spiller Company:	999
Contact Name:	ERT DESK
Contact Phone:	(212) 580-8383
DEC Region:	2
DER Facility ID:	294169
DEC Memo:	6/17/05-Vought-Off hours spill responder. Arrived onsite at approximately 9:10pm. On scene were FDNY (Chief Collins), Con Ed (Paul Walsh 347-203-0646), DEP Hazmat (Peter Williamson 718-595-4646). Transformer explosion at corner of Mercer Street and Houston Street. One pedestrian injury taken to Cornell Medical Center (second degree burns). Explosion of transformer that contained 250 gallons of oil with historical PCB concenrtation of 1 ppm in 2001. Con Ed collected sample for immediate analysis at ConEd Lab due back in three hours. Large soot residue on side of 172 Mercer Street building (stain about three stories high) and no windows open at time of explosion. Building owner info is ABC Realty (Peter Murray 212-307-0500) who was on-scene. DEP Hazmat and ConEd inspected building with LEL/CO/O2 and portable GC. Both showed non-detect and

CON ED (Continued) **S106968890**

no olfactory indications of impacts. No free product left onsite (all was burned during explosion). DEP awaiting possible action with respect to building occupants until PCB results arrive from ConEd. Approximate time of entire transformer burn was 1 minute as per FDNY Collins. Possible impact to sewer however sewer was flushed by FDNY Decontamination water. DEP not performing any further action with respect to sewer. ~~~~~~~~~~~~~~ e2mis no 159249 J Morgan # 09193 reports that v0556 located at 172 Mercer St has exploded and spewed 50 gallons of transformer oil on the concrete sidewalk and a building at this location. The oil goes 7 stories up the building. There was smoke and fire involved. There was an injury to a pedestrian, his name is Cameron Hunt and he has 2nd degree burns to his head and hands, he was transported to Cornell burn unit. The rain did contribute to the hazard of the spill. V 0556 is on feeder 32m87. NYPD, FDNY and the DEP are all on location. Account # f3445 is being used for this incident. Source of spill is the transformer and the cause is an explosion. Environmental yellow tag # 10039 was applied. Sewer connection not verified. No evidence of sewer or waterway affected at this time. Sump not verified. No substantial cracks observed. 1 sample was taken by L Jusino # 40133 from the spill for pcb. Sample priority "e". Chain of custody # aa21296. Cleanup is pending safe access. Update: 06/17/05 @ 10:42 hrs. Anthony G Drummings 84163,Manhattan Environmental Affairs Reports that at this location Miller Environmental is on location and at this time are in the process of cleaning the side of building using Bio Gen and was using A1 hydro. It was reported to DEC @ 09:40 hrs that street is clean, and air samples have been taken in basement and upper floors. As of time of this update no results. Logger F.Curtis 38078 Update: 06/17/05 @ 13:10. K.Wilkinson reports that a partial clean up has been done at this location and that he has found that oil absorbant has been put down and unit has been drained. Unit is now pending removel and final clean up. Logger F.Curtis 38078. 06/18/05 01:15. Update : A.Drummings #84163, of EH&S, notified the control center on 06/17/05 at 22:45hrs. to report that the cleanup on the building was complete. A.Drummings #84163 states that Miller Environmental, a contractor, steam cleaned the facade, the side and the windows on the building 172 mercer st. There were 2 barrels of debris. There was 1200 gallons of water and oil mixed removed via tanker. BIO- GEN 750, was used in the cleanup. The sidewalk was also cleaned. A.Drummings #84163 also states that the front may have to be cleaned again at later time. The cleanup in V0556, is pending Transformer removal. Logger : M.Casalta#12684 Update: 6/20/05 @ 08:50 hrs. For clarification the above noted air samples were taken by the NYCDEP on 6/16/05 per building superintendent "Nick." Approximately 168 gallons of oil was drained from the transformer. Also, at approximately 13:20 hrs on 6/17/05 Mr. Cameron Hunt (reported individual injured) visited the site after his release from the hospital and left the site at approximately 13:28 hrs. A. Drummings #84163 06/21/05 05:25. R.Stiles #03740, Cable Supervisor, notified the control center on 06/21/05 at 05:15hrs. to report the cleanup in V556 was complete, this was a final cleanup. There was dirt and debris removed by the vactor truck and the only liquids removed were the water and cleaner used in the cleanup. The method used to clean was double washed with citrus cleaner. The yellow environmental tag numbered #10039, was removed from V556. The cleanup crew were; G.Rosario#11464 and C.Platt#13218. The source of the spill was a transformer that blew up, that transformer was removed and a new unit was installed in V556. The

CON ED (Continued) **S106968890**

cleanup was completed on 06/21/05 at 04:00hrs. Logger : M.Casalta#12684. Closed. 8-24-04. George Breen
Remarks: Spill is due to a transformer fire. Spill is not contained.

Material:
Site ID: 347826
Operable Unit ID: 1105503
Operable Unit: 01
Material ID: 1521323
Material Code: 0020A
Material Name: TRANSFORMER OIL
Case No.: Not reported
Material FA: Petroleum
Quantity: 360
Units: Gallons
Recovered: No
Resource Affected: Not reported
Oxygenate: False

Tank Test:
Site ID: Not reported
Spill Tank Test: Not reported
Tank Number: Not reported
Tank Size: Not reported
Test Method: Not reported
Leak Rate: Not reported
Gross Fail: Not reported
Modified By: Not reported
Last Modified: Not reported
Test Method: Not reported

U113 **242 MULBERRY STREET CORP.** **AST** **U003387347**
South **242 MULBERRY STREET** **HIST AST** **N/A**
< 1/8 **NEW YORK, NY 10012**
0.116 mi.
612 ft. **Site 3 of 3 in cluster U**

Relative:
Lower

Actual:
39 ft.

AST:
Region: STATE
DEC Region: 2
Site Status: Active
Facility Id: 2-251143
Program Type: PBS
UTM X: 584845.66518000001
UTM Y: 4508480.3122300003
Expiration Date: 2012/07/07

Affiliation Records:
Site Id: 10061
Affiliation Type: Owner
Company Name: 242 MULBERRY STREET CORP.
Contact Type: Not reported
Contact Name: Not reported
Address1: PO BOX 674
Address2: Not reported
City: NEW YORK
State: NY

242 MULBERRY STREET CORP. (Continued) **U003387347**

Zip Code:	10012
Country Code:	001
Phone:	(212) 292-2020
Phone Ext:	Not reported
Email:	Not reported
Fax Number:	Not reported
Modified By:	NRLOMBAR
Date Last Modified:	3/7/2011

Site Id:	10061
Affiliation Type:	Mail Contact
Company Name:	COOPER SQUARE REALTY, INC.
Contact Type:	Not reported
Contact Name:	BENJAMIN HAWKINS
Address1:	6 EAST 43RD STREET
Address2:	14TH FLOOR
City:	NEW YORK
State:	NY
Zip Code:	10017
Country Code:	001
Phone:	(212) 634-8900
Phone Ext:	Not reported
Email:	Not reported
Fax Number:	Not reported
Modified By:	NRLOMBAR
Date Last Modified:	3/16/2011

Site Id:	10061
Affiliation Type:	On-Site Operator
Company Name:	242 MULBERRY STREET CORP.
Contact Type:	Not reported
Contact Name:	DANIEL PLATOVSKY
Address1:	Not reported
Address2:	Not reported
City:	Not reported
State:	NN
Zip Code:	Not reported
Country Code:	001
Phone:	(212) 292-2020
Phone Ext:	Not reported
Email:	Not reported
Fax Number:	Not reported
Modified By:	TRANSLAT
Date Last Modified:	3/4/2004

Site Id:	10061
Affiliation Type:	Emergency Contact
Company Name:	242 MULBERRY STREET CORP.
Contact Type:	Not reported
Contact Name:	DANIEL PLATOVSKY
Address1:	Not reported
Address2:	Not reported
City:	Not reported
State:	NN
Zip Code:	Not reported
Country Code:	001
Phone:	(212) 292-2020

242 MULBERRY STREET CORP. (Continued) **U003387347**

Phone Ext:	Not reported
Email:	Not reported
Fax Number:	Not reported
Modified By:	TRANSLAT
Date Last Modified:	3/4/2004

Equipment Records:

C00 - Pipe Location - No Piping
F00 - Pipe External Protection - None
I04 - Overfill - Product Level Gauge (A/G)
A00 - Tank Internal Protection - None
D01 - Pipe Type - Steel/Carbon Steel/Iron
J02 - Dispenser - Suction
L09 - Piping Leak Detection - Exempt Suction Piping
G03 - Tank Secondary Containment - Vault (w/o access)
H00 - Tank Leak Detection - None
B00 - Tank External Protection - None

Tank Info:

Tank Number:	001
Tank Id:	11740
Tank Location:	1
Tank Type:	Steel/Carbon Steel/Iron
Tank Status:	In Service
Tank Model:	Not reported
Pipe Model:	Not reported
Install Date:	05/09/1999
Capacity Gallons:	2000
Tightness Test Method:	NN
Date Test:	Not reported
Next Test Date:	Not reported
Date Tank Closed:	Not reported
Register:	True
Modified By:	KXTANG
Last Modified:	05/29/2007

HIST AST:

PBS Number:	2-251143
SWIS Code:	6201
Operator:	RICH MCNEIL
Facility Phone:	(212) 292-2020
Facility Addr2:	242 MULBERRY STREET
Facility Type:	APARTMENT BUILDING
Emergency:	BAYSIDE FUEL OIL CORP
Emergency Tel:	(212) 292-2020
Old PBSNO:	Not reported
Date Inspected:	Not reported
Inspector:	Not reported
Result of Inspection:	Not reported
Owner Name:	242 MULBERRY STREET CORP.
Owner Address:	PO BOX 674
Owner City,St,Zip:	NEW YORK, NY 10012
Federal ID:	Not reported
Owner Tel:	(212) 292-2020
Owner Type:	Corporate/Commercial
Owner Subtype:	Not reported

242 MULBERRY STREET CORP. (Continued) **U003387347**

Mailing Contact:	Not reported
Mailing Name:	242 MULBERRY STREET CORP.
Mailing Address:	PO BOX 674
Mailing Address 2:	Not reported
Mailing City,St,Zip:	NEW YORK, NY 10012
Mailing Telephone:	(212) 292-2020
Owner Mark:	First Owner
Facility Status:	1 - Active PBS facility, i.e. total capacity of the PBS tanks is greater than 1,100 gallons, regardless if Subpart 360-14 tanks exist or not at the facility.
Certification Flag:	False
Certification Date:	10/01/1997
Expiration:	07/07/2002
Renew Flag:	False
Renew Date:	Not reported
Total Capacity:	2000
FAMT:	True
Facility Screen:	No Missing Data
Owner Screen:	No Missing Data
Tank Screen:	Minor Data Missing
Dead Letter:	False
CBS Number:	Not reported
Town or City:	NEW YORK CITY
County Code:	62
Town or City Code:	01
Region:	2

Tank ID:	001
Tank Location:	ABOVEGROUND
Tank Status:	In Service
Install Date:	Not reported
Capacity (Gal):	2000
Product Stored:	NOS 1,2, OR 4 FUEL OIL
Tank Type:	Steel/carbon steel
Tank Internal:	Not reported
Tank External:	Not reported
Pipe Location:	Not reported
Pipe Type:	STEEL/IRON
Pipe Internal:	Not reported
Pipe External:	Not reported
Tank Containment:	Diking
Leak Detection:	0
Overfill Protection:	4
Dispenser Method:	Suction
Date Tested:	Not reported
Next Test Date:	Not reported
Missing Data for Tank:	Minor Data Missing
Date Closed:	Not reported
Test Method:	Not reported
Deleted:	False
Updated:	False
SPDES Number:	Not reported
Lat/Long:	Not reported

T114 **CON EDISON** **RCRA-NonGen** **1010327716**
NNE **65 BLEEKER STREET** **MANIFEST** **NYP004148326**
< 1/8 **NEW YORK, NY 10012**
0.116 mi.
615 ft. **Site 2 of 3 in cluster T**

Relative:
Higher

Actual:
40 ft.

RCRA-NonGen:

Date form received by agency:	04/11/2007
Facility name:	CON EDISON
Facility address:	65 BLEEKER STREET NEW YORK, NY 10012
EPA ID:	NYP004148326
Mailing address:	4 IRVING PL, RM 828 NEW YORK, NY 10003
Contact:	DANIEL PONTECORVO
Contact address:	4 IRVING PL, RM 828 NEW YORK, NY 10003
Contact country:	US
Contact telephone:	(212) 580-8383
Contact email:	Not reported
EPA Region:	02
Classification:	Non-Generator
Description:	Handler: Non-Generators do not presently generate hazardous waste

Handler Activities Summary:

U.S. importer of hazardous waste:	No
Mixed waste (haz. and radioactive):	No
Recycler of hazardous waste:	No
Transporter of hazardous waste:	No
Treater, storer or disposer of HW:	No
Underground injection activity:	No
On-site burner exemption:	No
Furnace exemption:	No
Used oil fuel burner:	No
Used oil processor:	No
User oil refiner:	No
Used oil fuel marketer to burner:	No
Used oil Specification marketer:	No
Used oil transfer facility:	No
Used oil transporter:	No

Historical Generators:

Date form received by agency:	04/10/2007
Facility name:	CON EDISON
Classification:	Not a generator, verified

Date form received by agency:	04/09/2007
Facility name:	CON EDISON
Classification:	Unverified

Violation Status: No violations found

NY MANIFEST:

EPA ID:	NYP004148326
Country:	USA
Mailing Name:	consolidated edison
Mailing Contact:	FRANKLYN MURRAY
Mailing Address:	4 IRVING PL RM 828
Mailing Address 2:	Not reported

CON EDISON (Continued) **1010327716**

Mailing City:	NEW YORK
Mailing State:	NY
Mailing Zip:	10003
Mailing Zip4:	Not reported
Mailing Country:	USA
Mailing Phone:	212-460-2808

Document ID:	Not reported
Manifest Status:	Not reported
Trans1 State ID:	NYD006982359
Trans2 State ID:	Not reported
Generator Ship Date:	2007-02-23
Trans1 Recv Date:	2007-02-23
Trans2 Recv Date:	Not reported
TSD Site Recv Date:	2007-02-26
Part A Recv Date:	Not reported
Part B Recv Date:	Not reported
Generator EPA ID:	NYP004148326
Trans1 EPA ID:	Not reported
Trans2 EPA ID:	Not reported
TSDF ID:	NYD077444263
Waste Code:	Not reported
Quantity:	50.0
Units:	P - Pounds
Number of Containers:	1.0
Container Type:	DM - Metal drums, barrels
Handling Method:	L Landfill.
Specific Gravity:	1.0
Year:	2007
Manifest Tracking Num:	001436409FLE
Import Ind:	N
Export Ind:	N
Discr Quantity Ind:	N
Discr Type Ind:	N
Discr Residue Ind:	N
Discr Partial Reject Ind:	N
Discr Full Reject Ind:	N
Manifest Ref Num:	Not reported
Alt Fac RCRA Id:	Not reported
Alt Fac Sign Date:	Not reported
Mgmt Method Type Code:	H141

Document ID:	Not reported
Manifest Status:	Not reported
Trans1 State ID:	NYD006982359
Trans2 State ID:	Not reported
Generator Ship Date:	2007-02-26
Trans1 Recv Date:	2007-02-26
Trans2 Recv Date:	Not reported
TSD Site Recv Date:	2007-02-27
Part A Recv Date:	Not reported
Part B Recv Date:	Not reported
Generator EPA ID:	NYP004148326
Trans1 EPA ID:	Not reported
Trans2 EPA ID:	Not reported

CON EDISON (Continued) **1010327716**

TSDF ID:	NYD077444263
Waste Code:	Not reported
Quantity:	50.0
Units:	P - Pounds
Number of Containers:	1.0
Container Type:	DM - Metal drums, barrels
Handling Method:	L Landfill.
Specific Gravity:	1.0
Year:	2007
Manifest Tracking Num:	001450368FLE
Import Ind:	N
Export Ind:	N
Discr Quantity Ind:	N
Discr Type Ind:	N
Discr Residue Ind:	N
Discr Partial Reject Ind:	N
Discr Full Reject Ind:	N
Manifest Ref Num:	Not reported
Alt Fac RCRA Id:	Not reported
Alt Fac Sign Date:	Not reported
Mgmt Method Type Code:	H141

Document ID:	Not reported
Manifest Status:	Not reported
Trans1 State ID:	NYD006982359
Trans2 State ID:	Not reported
Generator Ship Date:	2007-02-26
Trans1 Recv Date:	2007-02-26
Trans2 Recv Date:	Not reported
TSD Site Recv Date:	2007-02-27
Part A Recv Date:	Not reported
Part B Recv Date:	Not reported
Generator EPA ID:	NYP004148326
Trans1 EPA ID:	Not reported
Trans2 EPA ID:	Not reported
TSDF ID:	NYD980593636
Waste Code:	Not reported
Quantity:	110.0
Units:	G - Gallons (liquids only)* (8.3 pounds)
Number of Containers:	3.0
Container Type:	DM - Metal drums, barrels
Handling Method:	T Chemical, physical, or biological treatment.
Specific Gravity:	1.0
Year:	2007
Manifest Tracking Num:	001450483FLE
Import Ind:	N
Export Ind:	N
Discr Quantity Ind:	N
Discr Type Ind:	N
Discr Residue Ind:	N
Discr Partial Reject Ind:	N
Discr Full Reject Ind:	N
Manifest Ref Num:	Not reported
Alt Fac RCRA Id:	Not reported
Alt Fac Sign Date:	Not reported
Mgmt Method Type Code:	H141

CON EDISON (Continued) **1010327716**

Document ID:	Not reported
Manifest Status:	Not reported
Trans1 State ID:	NYD006982359
Trans2 State ID:	Not reported
Generator Ship Date:	2007-02-23
Trans1 Recv Date:	2007-02-23
Trans2 Recv Date:	Not reported
TSD Site Recv Date:	2007-02-26
Part A Recv Date:	Not reported
Part B Recv Date:	Not reported
Generator EPA ID:	NYP004148326
Trans1 EPA ID:	Not reported
Trans2 EPA ID:	Not reported
TSDF ID:	NYD980593636
Waste Code:	Not reported
Quantity:	80.0
Units:	G - Gallons (liquids only)* (8.3 pounds)
Number of Containers:	2.0
Container Type:	DM - Metal drums, barrels
Handling Method:	T Chemical, physical, or biological treatment.
Specific Gravity:	1.0
Year:	2007
Manifest Tracking Num:	001450484FLE
Import Ind:	N
Export Ind:	N
Discr Quantity Ind:	N
Discr Type Ind:	N
Discr Residue Ind:	N
Discr Partial Reject Ind:	N
Discr Full Reject Ind:	N
Manifest Ref Num:	Not reported
Alt Fac RCRA Id:	Not reported
Alt Fac Sign Date:	Not reported
Mgmt Method Type Code:	H141

Document ID:	Not reported
Manifest Status:	Not reported
Trans1 State ID:	NYD006982359
Trans2 State ID:	Not reported
Generator Ship Date:	2/23/2007
Trans1 Recv Date:	2/23/2007
Trans2 Recv Date:	Not reported
TSD Site Recv Date:	2/26/2007
Part A Recv Date:	Not reported
Part B Recv Date:	Not reported
Generator EPA ID:	NYP004148326
Trans1 EPA ID:	Not reported
Trans2 EPA ID:	Not reported
TSDF ID:	NYD077444263
Waste Code:	Not reported
Quantity:	50
Units:	P - Pounds
Number of Containers:	1
Container Type:	DM - Metal drums, barrels
Handling Method:	L Landfill.
Specific Gravity:	1

CON EDISON (Continued) **1010327716**

Year:	2007
Manifest Tracking Num:	001436409FLE
Import Ind:	N
Export Ind:	N
Discr Quantity Ind:	N
Discr Type Ind:	N
Discr Residue Ind:	N
Discr Partial Reject Ind:	N
Discr Full Reject Ind:	N
Manifest Ref Num:	Not reported
Alt Fac RCRA Id:	Not reported
Alt Fac Sign Date:	Not reported
Mgmt Method Type Code:	H141

Document ID:	Not reported
Manifest Status:	Not reported
Trans1 State ID:	NYD006982359
Trans2 State ID:	Not reported
Generator Ship Date:	2/26/2007
Trans1 Recv Date:	2/26/2007
Trans2 Recv Date:	Not reported
TSD Site Recv Date:	2/27/2007
Part A Recv Date:	Not reported
Part B Recv Date:	Not reported
Generator EPA ID:	NYP004148326
Trans1 EPA ID:	Not reported
Trans2 EPA ID:	Not reported
TSDF ID:	NYD077444263
Waste Code:	Not reported
Quantity:	50
Units:	P - Pounds
Number of Containers:	1
Container Type:	DM - Metal drums, barrels
Handling Method:	L Landfill.
Specific Gravity:	1
Year:	2007
Manifest Tracking Num:	001450368FLE
Import Ind:	N
Export Ind:	N
Discr Quantity Ind:	N
Discr Type Ind:	N
Discr Residue Ind:	N
Discr Partial Reject Ind:	N
Discr Full Reject Ind:	N
Manifest Ref Num:	Not reported
Alt Fac RCRA Id:	Not reported
Alt Fac Sign Date:	Not reported
Mgmt Method Type Code:	H141

Document ID:	Not reported
Manifest Status:	Not reported
Trans1 State ID:	NYD006982359
Trans2 State ID:	Not reported
Generator Ship Date:	2/26/2007
Trans1 Recv Date:	2/26/2007

CON EDISON (Continued) **1010327716**

Trans2 Recv Date:	Not reported
TSD Site Recv Date:	2/27/2007
Part A Recv Date:	Not reported
Part B Recv Date:	Not reported
Generator EPA ID:	NYP004148326
Trans1 EPA ID:	Not reported
Trans2 EPA ID:	Not reported
TSDF ID:	NYD980593636
Waste Code:	Not reported
Quantity:	110
Units:	G - Gallons (liquids only)* (8.3 pounds)
Number of Containers:	3
Container Type:	DM - Metal drums, barrels
Handling Method:	T Chemical, physical, or biological treatment.
Specific Gravity:	1
Year:	2007
Manifest Tracking Num:	001450483FLE
Import Ind:	N
Export Ind:	N
Discr Quantity Ind:	N
Discr Type Ind:	N
Discr Residue Ind:	N
Discr Partial Reject Ind:	N
Discr Full Reject Ind:	N
Manifest Ref Num:	Not reported
Alt Fac RCRA Id:	Not reported
Alt Fac Sign Date:	Not reported
Mgmt Method Type Code:	H141

Document ID:	Not reported
Manifest Status:	Not reported
Trans1 State ID:	NYD006982359
Trans2 State ID:	Not reported
Generator Ship Date:	2/23/2007
Trans1 Recv Date:	2/23/2007
Trans2 Recv Date:	Not reported
TSD Site Recv Date:	2/26/2007
Part A Recv Date:	Not reported
Part B Recv Date:	Not reported
Generator EPA ID:	NYP004148326
Trans1 EPA ID:	Not reported
Trans2 EPA ID:	Not reported
TSDF ID:	NYD980593636
Waste Code:	Not reported
Quantity:	80
Units:	G - Gallons (liquids only)* (8.3 pounds)
Number of Containers:	2
Container Type:	DM - Metal drums, barrels
Handling Method:	T Chemical, physical, or biological treatment.
Specific Gravity:	1
Year:	2007
Manifest Tracking Num:	001450484FLE
Import Ind:	N
Export Ind:	N
Discr Quantity Ind:	N
Discr Type Ind:	N

CON EDISON (Continued) **1010327716**

Discr Residue Ind: N
Discr Partial Reject Ind: N
Discr Full Reject Ind: N
Manifest Ref Num: Not reported
Alt Fac RCRA Id: Not reported
Alt Fac Sign Date: Not reported
Mgmt Method Type Code: H141

T115 **65 BLEECKER STREET** **AST U003383701**
NNE **65 BLEECKER STREET** **HIST AST N/A**
< 1/8 **NEW YORK, NY 10012**
0.116 mi.
615 ft. **Site 3 of 3 in cluster T**

Relative:
Higher

Actual:
40 ft.

AST:
Region: STATE
DEC Region: 2
Site Status: Active
Facility Id: 2-057614
Program Type: PBS
UTM X: 584872.48439999996
UTM Y: 4508875.0696200002
Expiration Date: 2017/01/14

Affiliation Records:
Site Id: 1027
Affiliation Type: Owner
Company Name: KERWAY REALTY LLC
Contact Type: AGENT
Contact Name: LARRY ELLENBERG
Address1: 192 LEXINGTON AVE 6TH FLR
Address2: Not reported
City: NEW YORK
State: NY
Zip Code: 10016
Country Code: 001
Phone: (212) 685-1514
Phone Ext: Not reported
Email: Not reported
Fax Number: Not reported
Modified By: MSBAPTIS
Date Last Modified: 12/12/2011

Site Id: 1027
Affiliation Type: Mail Contact
Company Name: KERWAY REALTY LLC
Contact Type: Not reported
Contact Name: Not reported
Address1: 192 LEXINGTON AVE 6TH FLR
Address2: Not reported
City: NEW YORK
State: NY
Zip Code: 10016
Country Code: 001
Phone: (212) 685-1514
Phone Ext: Not reported
Email: Not reported
Fax Number: Not reported

65 BLEECKER STREET (Continued) **U003383701**

Modified By:	MSBAPTIS
Date Last Modified:	12/12/2011
Site Id:	1027
Affiliation Type:	On-Site Operator
Company Name:	65 BLEECKER STREET
Contact Type:	Not reported
Contact Name:	KERWAY REALTY LLC
Address1:	Not reported
Address2:	Not reported
City:	Not reported
State:	NN
Zip Code:	Not reported
Country Code:	001
Phone:	(212) 685-1514
Phone Ext:	Not reported
Email:	Not reported
Fax Number:	Not reported
Modified By:	TRANSLAT
Date Last Modified:	3/4/2004
Site Id:	1027
Affiliation Type:	Emergency Contact
Company Name:	KERWAY REALTY LLC
Contact Type:	Not reported
Contact Name:	JOHN MCFADZEAN
Address1:	Not reported
Address2:	Not reported
City:	Not reported
State:	NN
Zip Code:	Not reported
Country Code:	999
Phone:	(212) 677-8784
Phone Ext:	Not reported
Email:	Not reported
Fax Number:	Not reported
Modified By:	MSBAPTIS
Date Last Modified:	12/12/2011

Equipment Records:

A00 - Tank Internal Protection - None
D01 - Pipe Type - Steel/Carbon Steel/Iron
J02 - Dispenser - Suction
L09 - Piping Leak Detection - Exempt Suction Piping
F00 - Pipe External Protection - None
C01 - Pipe Location - Aboveground
H00 - Tank Leak Detection - None
I01 - Overfill - Float Vent Valve
G00 - Tank Secondary Containment - None
B00 - Tank External Protection - None

Tank Info:

Tank Number:	001
Tank Id:	2059
Tank Location:	1
Tank Type:	Steel/Carbon Steel/Iron

65 BLEECKER STREET (Continued) **U003383701**

Tank Status:	In Service
Tank Model:	Not reported
Pipe Model:	Not reported
Install Date:	01/01/1900
Capacity Gallons:	7500
Tightness Test Method:	NN
Date Test:	Not reported
Next Test Date:	Not reported
Date Tank Closed:	Not reported
Register:	True
Modified By:	DXLIVING
Last Modified:	11/30/2006

HIST AST:

PBS Number:	2-057614
SWIS Code:	6201
Operator:	EMANUAL MANCUSO
Facility Phone:	(212) 677-8784
Facility Addr2:	65 BLEECKER STREET
Facility Type:	OTHER
Emergency:	SETH POLLACK
Emergency Tel:	(212) 685-1514
Old PBSNO:	Not reported
Date Inspected:	Not reported
Inspector:	Not reported
Result of Inspection:	Not reported
Owner Name:	KERWAY REALTY CO
Owner Address:	307 FIFTH AVENUE
Owner City,St,Zip:	NEW YORK, NY 10016
Federal ID:	Not reported
Owner Tel:	(212) 685-1514
Owner Type:	Corporate/Commercial
Owner Subtype:	Not reported
Mailing Contact:	Not reported
Mailing Name:	KERWAY REALTY CO
Mailing Address:	307 FIFTH AVENUE
Mailing Address 2:	Not reported
Mailing City,St,Zip:	NEW YORK, NY 10016
Mailing Telephone:	(212) 685-1514
Owner Mark:	First Owner
Facility Status:	1 - Active PBS facility, i.e. total capacity of the PBS tanks is greater than 1,100 gallons, regardless if Subpart 360-14 tanks exist or not at the facility.
Certification Flag:	False
Certification Date:	03/27/1997
Expiration:	01/14/2002
Renew Flag:	False
Renew Date:	Not reported
Total Capacity:	7500
FAMT:	True
Facility Screen:	No Missing Data
Owner Screen:	Minor Data Missing
Tank Screen:	No Missing Data
Dead Letter:	False
CBS Number:	Not reported
Town or City:	NEW YORK CITY
County Code:	62

65 BLEECKER STREET (Continued) **U003383701**

Town or City Code:	01
Region:	2
Tank ID:	001
Tank Location:	ABOVEGROUND
Tank Status:	In Service
Install Date:	Not reported
Capacity (Gal):	7500
Product Stored:	NOS 5 OR 6 FUEL OIL
Tank Type:	Steel/carbon steel
Tank Internal:	0
Tank External:	0
Pipe Location:	Aboveground
Pipe Type:	STEEL/IRON
Pipe Internal:	None
Pipe External:	0
Tank Containment:	None
Leak Detection:	0
Overfill Protection:	1
Dispenser Method:	Suction
Date Tested:	Not reported
Next Test Date:	Not reported
Missing Data for Tank:	No Missing Data
Date Closed:	Not reported
Test Method:	Not reported
Deleted:	False
Updated:	True
SPDES Number:	Not reported
Lat/Long:	Not reported

S116 **636 BROADWAY ASSOCIATES** **AST** **A100292620**
North **636 BROADWAY** **N/A**
< 1/8 **NEW YORK, NY 10012**
0.117 mi.
616 ft. **Site 4 of 14 in cluster S**

Relative:
Lower

Actual:
39 ft.

AST:

Region:	STATE
DEC Region:	2
Site Status:	Active
Facility Id:	2-609099
Program Type:	PBS
UTM X:	584790.83212000004
UTM Y:	4508856.3535099998
Expiration Date:	2008/07/15

Affiliation Records:

Site Id:	30945
Affiliation Type:	Owner
Company Name:	636 BROADWAY ASSOCIATES
Contact Type:	Not reported
Contact Name:	Not reported
Address1:	636 BROADWAY
Address2:	Not reported
City:	NEW YORK
State:	NY
Zip Code:	10012
Country Code:	001

636 BROADWAY ASSOCIATES (Continued) **A100292620**

Phone:	(212) 254-7701
Phone Ext:	Not reported
Email:	Not reported
Fax Number:	Not reported
Modified By:	TRANSLAT
Date Last Modified:	3/4/2004

Site Id:	30945
Affiliation Type:	Mail Contact
Company Name:	636 BROADWAY ASSOCIATES
Contact Type:	Not reported
Contact Name:	VICTOR TRAGER
Address1:	636 BROADWAY
Address2:	Not reported
City:	NEW YORK
State:	NY
Zip Code:	10012
Country Code:	001
Phone:	(212) 254-7701
Phone Ext:	Not reported
Email:	Not reported
Fax Number:	Not reported
Modified By:	TRANSLAT
Date Last Modified:	3/4/2004

Site Id:	30945
Affiliation Type:	On-Site Operator
Company Name:	636 BROADWAY ASSOCIATES
Contact Type:	Not reported
Contact Name:	VICTOR TRAGER
Address1:	Not reported
Address2:	Not reported
City:	Not reported
State:	NN
Zip Code:	Not reported
Country Code:	001
Phone:	(212) 254-7701
Phone Ext:	Not reported
Email:	Not reported
Fax Number:	Not reported
Modified By:	TRANSLAT
Date Last Modified:	3/4/2004

Site Id:	30945
Affiliation Type:	Emergency Contact
Company Name:	636 BROADWAY ASSOCIATES
Contact Type:	Not reported
Contact Name:	VICTOR TRAGER
Address1:	Not reported
Address2:	Not reported
City:	Not reported
State:	NN
Zip Code:	Not reported
Country Code:	001
Phone:	(212) 254-7701
Phone Ext:	Not reported
Email:	Not reported

636 BROADWAY ASSOCIATES (Continued) **A100292620**

Fax Number: Not reported
Modified By: TRANSLAT
Date Last Modified: 3/4/2004

Equipment Records:

I00 - Overfill - None
A00 - Tank Internal Protection - None
G03 - Tank Secondary Containment - Vault (w/o access)
D01 - Pipe Type - Steel/Carbon Steel/Iron
J02 - Dispenser - Suction
L09 - Piping Leak Detection - Exempt Suction Piping
F00 - Pipe External Protection - None
A00 - Tank Internal Protection - None
D01 - Pipe Type - Steel/Carbon Steel/Iron
J02 - Dispenser - Suction
L09 - Piping Leak Detection - Exempt Suction Piping
F00 - Pipe External Protection - None
C01 - Pipe Location - Aboveground
H00 - Tank Leak Detection - None
C01 - Pipe Location - Aboveground
H00 - Tank Leak Detection - None
G03 - Tank Secondary Containment - Vault (w/o access)
I00 - Overfill - None
B00 - Tank External Protection - None
B00 - Tank External Protection - None

Tank Info:

Tank Number: 001
Tank Id: 66399
Tank Location: 1
Tank Type: Steel/Carbon Steel/Iron
Tank Status: In Service
Tank Model: Not reported
Pipe Model: Not reported
Install Date: Not reported
Capacity Gallons: 4000
Tightness Test Method: NN
Date Test: Not reported
Next Test Date: Not reported
Date Tank Closed: Not reported
Register: True
Modified By: TRANSLAT
Last Modified: 03/04/2004

Tank Number: 002
Tank Id: 66400
Tank Location: 1
Tank Type: Steel/Carbon Steel/Iron
Tank Status: In Service
Tank Model: Not reported
Pipe Model: Not reported
Install Date: Not reported
Capacity Gallons: 4000
Tightness Test Method: NN
Date Test: Not reported

636 BROADWAY ASSOCIATES (Continued) **A100292620**

Next Test Date:	Not reported
Date Tank Closed:	Not reported
Register:	True
Modified By:	TRANSLAT
Last Modified:	03/04/2004

S117 **636 BROADWAY** **NY Spills** **S106722431**
North **636 BROADWAY** **N/A**
< 1/8 **NEW YORK, NY**
0.117 mi.
616 ft. **Site 5 of 14 in cluster S**

Relative:
Lower

Actual:
39 ft.

NY Spills:

Site ID:	333053
Facility Addr2:	Not reported
Facility ID:	0408341
Spill Number:	0408341
Facility Type:	ER
SWIS:	3101
Investigator:	CESAWYER
Referred To:	Not reported
Spill Date:	10/28/2004
Reported to Dept:	10/28/2004
CID:	407
Spill Cause:	Equipment Failure
Water Affected:	Not reported
Spill Source:	Commercial/Industrial
Spill Notifier:	Federal Government
Cleanup Ceased:	Not reported
Cleanup Meets Std:	False
Last Inspection:	Not reported
Recommended Penalty:	Penalty Not Recommended
UST Trust:	False
Spill Class:	Known release with minimal potential for fire or hazard. DEC Response. Willing Responsible Party. Corrective action taken.
Spill Closed Dt:	3/17/2005
Remediation Phase:	0
Date Entered In Computer:	10/28/2004
Spill Record Last Update:	3/17/2005
Spiller Name:	VICTOR
Spiller Company:	Not reported
Spiller Address:	836 BROADWAY
Spiller City,St,Zip:	NEW YORK, NY
Spiller Company:	001
Contact Name:	VICTOR
Contact Phone:	(917) 763-2200
DEC Region:	2
DER Facility ID:	268289
DEC Memo:	11/24/2004 Anthony from PTC said there was a leak in the fill line at this address. The fill pipe ran in an old coal chute from the curb into the basement. The leaking line dripped down this chute and into a sidewalk vault. PTC cleaned the vault and replaced the fill line. No soil was impacted, all spilling was confined to the chute and the vault. PTC will send in a package to confirm what was said. 12/24/2005 - PTC submitted a letter & waste manifest outlining the remediation and line repair work done to close out the spill. 03/17/05 - Sawyer - No further action is necessary for this spill. Closed.

636 BROADWAY (Continued) **S106722431**

Remarks: Clean up in progress.

Material:
Site ID: 333053
Operable Unit ID: 1095235
Operable Unit: 01
Material ID: 575375
Material Code: 0003
Material Name: #6 Fuel Oil
Case No.: Not reported
Material FA: Petroleum
Quantity: 10
Units: Gallons
Recovered: No
Resource Affected: Not reported
Oxygenate: False

Tank Test:
Site ID: Not reported
Spill Tank Test: Not reported
Tank Number: Not reported
Tank Size: Not reported
Test Method: Not reported
Leak Rate: Not reported
Gross Fail: Not reported
Modified By: Not reported
Last Modified: Not reported
Test Method: Not reported

V118 **591-593 BROADWAY** **AST** **A100194156**
WNW **166 MERCER STREET** **N/A**
< 1/8 **NEW YORK, NY 10012**
0.118 mi.
621 ft. **Site 3 of 6 in cluster V**

Relative:
Lower

Actual:
31 ft.

AST:
Region: STATE
DEC Region: 2
Site Status: Active
Facility Id: 2-607116
Program Type: PBS
UTM X: 584629.50358000002
UTM Y: 4508753.3702199999
Expiration Date: 2016/10/24

Affiliation Records:
Site Id: 28970
Affiliation Type: Owner
Company Name: ARNOLD BIAS PDS. INC.
Contact Type: PRES
Contact Name: ARNOLD HAUSER
Address1: 166 MERCER STREET SUITE 3A
Address2: Not reported
City: NEW YORK
State: NY
Zip Code: 10012
Country Code: 001

591-593 BROADWAY (Continued) **A100194156**

Phone:	(212) 966-3017
Phone Ext:	Not reported
Email:	Not reported
Fax Number:	Not reported
Modified By:	BVCAMPBE
Date Last Modified:	7/21/2011

Site Id:	28970
Affiliation Type:	Mail Contact
Company Name:	ARNOLD BIAS PDS.
Contact Type:	Not reported
Contact Name:	ARNOLD HAUSER
Address1:	166 MERCER STREET SUITE 3A
Address2:	Not reported
City:	NEW YORK
State:	NY
Zip Code:	10012
Country Code:	001
Phone:	(212) 966-3017
Phone Ext:	Not reported
Email:	ARNOLD@SOHOMERCER.COM
Fax Number:	Not reported
Modified By:	BVCAMPBE
Date Last Modified:	7/21/2011

Site Id:	28970
Affiliation Type:	On-Site Operator
Company Name:	591-593 BROADWAY
Contact Type:	Not reported
Contact Name:	ADAM DUDAK
Address1:	Not reported
Address2:	Not reported
City:	Not reported
State:	NN
Zip Code:	Not reported
Country Code:	001
Phone:	(212) 966-3017
Phone Ext:	Not reported
Email:	Not reported
Fax Number:	Not reported
Modified By:	BVCAMPBE
Date Last Modified:	7/21/2011

Site Id:	28970
Affiliation Type:	Emergency Contact
Company Name:	ARNOLD BIAS PDS. INC.
Contact Type:	Not reported
Contact Name:	ADAM DUDAK
Address1:	Not reported
Address2:	Not reported
City:	Not reported
State:	NN
Zip Code:	Not reported
Country Code:	999
Phone:	(212) 966-2422
Phone Ext:	Not reported
Email:	Not reported

591-593 BROADWAY (Continued) **A100194156**

Fax Number: Not reported
Modified By: BVCAMPBE
Date Last Modified: 7/21/2011

Equipment Records:

C00 - Pipe Location - No Piping
F00 - Pipe External Protection - None
I00 - Overfill - None
D00 - Pipe Type - No Piping
G00 - Tank Secondary Containment - None
J00 - Dispenser - None
H00 - Tank Leak Detection - None
A00 - Tank Internal Protection - None
B00 - Tank External Protection - None

Tank Info:

Tank Number: 166
Tank Id: 62339
Tank Location: 1
Tank Type: Concrete
Tank Status: In Service
Tank Model: Not reported
Pipe Model: Not reported
Install Date: 01/01/1946
Capacity Gallons: 2000
Tightness Test Method: NN
Date Test: Not reported
Next Test Date: Not reported
Date Tank Closed: Not reported
Register: True
Modified By: BVCAMPBE
Last Modified: 07/21/2011

W119 **NYC FD ENGINE CO 13** **NY Spills** **S103571246**
SSW **253 LAFAYETTE ST** **NY Hist Spills** **N/A**
< 1/8 **MANHATTAN, NY**
0.118 mi.
621 ft. **Site 1 of 6 in cluster W**

Relative:
Lower

Actual:
36 ft.

NY Spills:

Site ID: 102449
Facility Addr2: Not reported
Facility ID: 9708109
Spill Number: 9708109
Facility Type: ER
SWIS: 3101
Investigator: JAKOLLEE
Referred To: Not reported
Spill Date: 10/9/1997
Reported to Dept: 10/9/1997
CID: 351
Spill Cause: Other
Water Affected: Not reported
Spill Source: Institutional, Educational, Gov., Other
Spill Notifier: Other
Cleanup Ceased: Not reported
Cleanup Meets Std: False

NYC FD ENGINE CO 13 (Continued) **S103571246**

Last Inspection:	Not reported
Recommended Penalty:	Penalty Not Recommended
UST Trust:	False
Spill Class:	Known release that creates potential for fire or hazard. DEC Response. Willing Responsible Party. Corrective action taken.
Spill Closed Dt:	7/6/1999
Remediation Phase:	0
Date Entered In Computer:	10/9/1997
Spill Record Last Update:	1/7/2005
Spiller Name:	TONY MARINO
Spiller Company:	NYC
Spiller Address:	Not reported
Spiller City,St,Zip:	ZZ
Spiller Company:	001
Contact Name:	TONY MARINO
Contact Phone:	(718) 391-1062
DEC Region:	2
DER Facility ID:	90719
DEC Memo:	Prior to Sept, 2004 data translation this spill Lead_DEC Field was "KOLLEENY" URS performed investigation. No further action required.
Remarks:	CALLER RECEIVED ANALYTICAL RESULTS FROM SOIL TESTS TAKEN AT LOCATION AND THE RESULTS SHOW CONTAMINATION

Material:

Site ID:	102449
Operable Unit ID:	1054771
Operable Unit:	01
Material ID:	330093
Material Code:	0008
Material Name:	Diesel
Case No.:	Not reported
Material FA:	Petroleum
Quantity:	0
Units:	Gallons
Recovered:	No
Resource Affected:	Not reported
Oxygenate:	False

Tank Test:

Site ID:	Not reported
Spill Tank Test:	Not reported
Tank Number:	Not reported
Tank Size:	Not reported
Test Method:	Not reported
Leak Rate:	Not reported
Gross Fail:	Not reported
Modified By:	Not reported
Last Modified:	Not reported
Test Method:	Not reported

NY Hist Spills:

Region of Spill:	2
Spill Number:	9708109
Investigator:	KOLLEENY
Caller Name:	Not reported
Caller Agency:	Not reported

NYC FD ENGINE CO 13 (Continued) **S103571246**

Caller Phone:	Not reported
Notifier Name:	Not reported
Notifier Agency:	Not reported
Notifier Phone:	Not reported
Spill Date/Time:	10/09/1997 13:00
Reported to Dept Date/Time:	10/09/97 13:54
SWIS:	62
Spiller Name:	NYC
Spiller Contact:	TONY MARINO
Spiller Phone:	(718) 391-1062
Spiller Contact:	TONY MARINO
Spiller Phone:	(718) 391-1062
Spiller Address:	Not reported
Spiller City,St,Zip:	Not reported
Spill Cause:	Other
Reported to Dept:	On Land
Water Affected:	Not reported
Spill Source:	02
Spill Notifier:	Other
PBS Number:	Not reported
Cleanup Ceased:	/ /
Cleanup Meets Std:	False
Last Inspection:	/ /
Recommended Penalty:	Penalty Not Recommended
Spiller Cleanup Dt:	/ /
Enforcement Date:	/ /
Invstgn Complete:	/ /
UST Involvement:	False
Spill Class:	Known release that creates potential for fire or hazard. DEC Response. Willing Responsible Party. Corrective action taken.
Spill Closed Dt:	07/06/99
Corrective Action Plan Submitted:	/ /
Date Region Sent Summary to Central Office:	/ /
Date Spill Entered In Computer Data File:	10/09/97
Date Spill Entered In Computer Data File:	Not reported
Update Date:	08/06/99
Is Updated:	False

Tank:

PBS Number:	Not reported
Tank Number:	Not reported
Tank Size:	Not reported
Test Method:	Not reported
Leak Rate Failed Tank:	Not reported
Gross Leak Rate:	Not reported

Material:

Material Class Type:	Petroleum
Quantity Spilled:	0
Unkonwn Quantity Spilled:	True
Units:	Gallons
Quantity Recovered:	0
Unkonwn Quantity Recovered:	False
Material:	DIESEL
Class Type:	DIESEL
Times Material Entry In File:	10625
CAS Number:	Not reported
Last Date:	19940728

NYC FD ENGINE CO 13 (Continued) **S103571246**

DEC Remarks: URS performed investigation. No further action required.
Remark: CALLER RECEIVED ANALYTICAL RESULTS FROM SOIL TESTS TAKEN AT LOCATION AND THE RESULTS SHOW CONTAMINATION

W120 **LADDER COMPANY 20** **HIST UST U003074788**
SSW **253 LAFAYETTE STREET** **AST N/A**
< 1/8 **NEW YORK, NY 10012** **HIST AST**
0.118 mi.
622 ft. **Site 2 of 6 in cluster W**

Relative:
Lower

Actual:
36 ft.

HIST UST:

PBS Number:	2-357510
SPDES Number:	Not reported
Emergency Contact:	EOC/NOTIFICATION DESK
Emergency Telephone:	(718) 999-2094
Operator:	COMPANY OFFICER
Operator Telephone:	(212) 570-4213
Owner Name:	FIRE DEPARTMENT
Owner Address:	9 METROTECH
Owner City,St,Zip:	BROOKLYN, NY 11201-3857
Owner Telephone:	(718) 999-2094
Owner Type:	Local Government
Owner Subtype:	Not reported
Mailing Name:	BUILDINGS MAINTENANCE DIVISION
Mailing Address:	FIRE DEPARTMENT
Mailing Address 2:	48-34 35TH STREET
Mailing City,St,Zip:	LONG ISLAND CITY, NY 11101
Mailing Contact:	DIRECTOR
Mailing Telephone:	(718) 784-6510
Owner Mark:	First Owner
Facility Status:	1 - Active PBS facility, i.e. total capacity of the PBS tanks is greater than 1,100 gallons, regardless if Subpart 360-14 tanks exist or not at the facility.
Facility Addr2:	253 LAFAYETTE STREET
SWIS ID:	6201
Old PBS Number:	Not reported
Facility Type:	OTHER
Inspected Date:	Not reported
Inspector:	Not reported
Inspection Result:	Not reported
Federal ID:	Not reported
Certification Flag:	False
Certification Date:	05/11/2001
Expiration Date:	07/28/2003
Renew Flag:	False
Renewal Date:	Not reported
Total Capacity:	2435
FAMT:	True
Facility Screen:	No Missing Data
Owner Screen:	No Missing Data
Tank Screen:	Minor Data Missing
Dead Letter:	False
CBS Number:	Not reported
Town or City:	NEW YORK CITY
County Code:	62
Town or City:	01
Region:	2

LADDER COMPANY 20 (Continued) **U003074788**

Tank Id:	001
Tank Location:	UNDERGROUND
Tank Status:	Closed-Removed
Install Date:	19731201
Capacity (gals):	1000
Product Stored:	UNLEADED GASOLINE
Tank Type:	Steel/carbon steel
Tank Internal:	Not reported
Tank External:	Not reported
Pipe Location:	Not reported
Pipe Type:	STEEL/IRON
Pipe Internal:	Not reported
Pipe External:	Not reported
Second Containment:	None
Leak Detection:	None
Overfill Prot:	Product Level Gauge
Dispenser:	Suction
Date Tested:	Not reported
Next Test Date:	Not reported
Missing Data for Tank:	Minor Data Missing
Date Closed:	03/01/1997
Test Method:	Not reported
Deleted:	False
Updated:	True
Lat/long:	Not reported

Tank Id:	002
Tank Location:	UNDERGROUND
Tank Status:	Closed-Removed
Install Date:	19731201
Capacity (gals):	1000
Product Stored:	DIESEL
Tank Type:	Steel/carbon steel
Tank Internal:	Not reported
Tank External:	Not reported
Pipe Location:	Not reported
Pipe Type:	STEEL/IRON
Pipe Internal:	Not reported
Pipe External:	Not reported
Second Containment:	None
Leak Detection:	None
Overfill Prot:	Product Level Gauge
Dispenser:	Suction
Date Tested:	Not reported
Next Test Date:	Not reported
Missing Data for Tank:	Minor Data Missing
Date Closed:	03/01/1997
Test Method:	Not reported
Deleted:	False
Updated:	True
Lat/long:	Not reported

Tank Id:	003
Tank Location:	UNDERGROUND, VAULTED, WITH ACCESS
Tank Status:	Closed-Removed

LADDER COMPANY 20 (Continued) **U003074788**

Install Date:	19731201
Capacity (gals):	10000
Product Stored:	NOS 1,2, OR 4 FUEL OIL
Tank Type:	Steel/carbon steel
Tank Internal:	Not reported
Tank External:	Not reported
Pipe Location:	Not reported
Pipe Type:	STEEL/IRON
Pipe Internal:	Not reported
Pipe External:	Not reported
Second Containment:	None
Leak Detection:	None
Overfill Prot:	Product Level Gauge
Dispenser:	Suction
Date Tested:	Not reported
Next Test Date:	Not reported
Missing Data for Tank:	Minor Data Missing
Date Closed:	Not reported
Test Method:	Not reported
Deleted:	False
Updated:	True
Lat/long:	Not reported

Tank Id:	004
Tank Location:	UNDERGROUND
Tank Status:	In Service
Install Date:	19970301
Capacity (gals):	1080
Product Stored:	DIESEL
Tank Type:	Fiberglass reinforced plastic [FRP]
Tank Internal:	Fiberglass Liner (FRP)
Tank External:	Fiberglass
Pipe Location:	Underground
Pipe Type:	STAINLESS STEEL ALLOY
Pipe Internal:	Fiberglass Liner (FRP)
Pipe External:	Fiberglass
Second Containment:	Vault (w/access)
Leak Detection:	Electronic
Overfill Prot:	High Level Alarm
Dispenser:	Suction
Date Tested:	Not reported
Next Test Date:	Not reported
Missing Data for Tank:	No Missing Data
Date Closed:	Not reported
Test Method:	Not reported
Deleted:	False
Updated:	True
Lat/long:	Not reported

Tank Id:	005
Tank Location:	UNDERGROUND
Tank Status:	In Service
Install Date:	19970301
Capacity (gals):	1080
Product Stored:	DIESEL

LADDER COMPANY 20 (Continued) **U003074788**

Tank Type:	Fiberglass reinforced plastic [FRP]
Tank Internal:	Fiberglass Liner (FRP)
Tank External:	Fiberglass
Pipe Location:	Underground
Pipe Type:	STAINLESS STEEL ALLOY
Pipe Internal:	Fiberglass Liner (FRP)
Pipe External:	Fiberglass
Second Containment:	Vault (w/access)
Leak Detection:	Electronic
Overfill Prot:	High Level Alarm
Dispenser:	Suction
Date Tested:	Not reported
Next Test Date:	Not reported
Missing Data for Tank:	No Missing Data
Date Closed:	Not reported
Test Method:	Not reported
Deleted:	False
Updated:	True
Lat/long:	Not reported

AST:

Region:	STATE
DEC Region:	2
Site Status:	Active
Facility Id:	2-357510
Program Type:	PBS
UTM X:	584769.26841000002
UTM Y:	4508557.4847200001
Expiration Date:	2013/07/28

Affiliation Records:

Site Id:	17901
Affiliation Type:	Owner
Company Name:	NYC FIRE DEPARTMENT
Contact Type:	ASST. COMMISSIONER
Contact Name:	JOSEPH M. MASTROPIETRO
Address1:	9 METROTECH
Address2:	Not reported
City:	BROOKLYN
State:	NY
Zip Code:	11201-3857
Country Code:	001
Phone:	(718) 999-2094
Phone Ext:	Not reported
Email:	Not reported
Fax Number:	Not reported
Modified By:	NRLOMBAR
Date Last Modified:	3/10/2011

Site Id:	17901
Affiliation Type:	Mail Contact
Company Name:	BUILDINGS MAINTENANCE DIVISION
Contact Type:	Not reported
Contact Name:	JOSEPH M. MASTROPIETRO, ASST. COMMISSIONER
Address1:	NYC FIRE DEPARTMENT
Address2:	48-34 35TH STREET
City:	LONG ISLAND CITY

LADDER COMPANY 20 (Continued) **U003074788**

State: NY
Zip Code: 11101
Country Code: 001
Phone: (718) 784-6510
Phone Ext: Not reported
Email: MASTROJ@FDNY.NYC.GOV
Fax Number: Not reported
Modified By: NRLOMBAR
Date Last Modified: 3/10/2011

Site Id: 17901
Affiliation Type: On-Site Operator
Company Name: LADDER COMPANY 20
Contact Type: Not reported
Contact Name: COMPANY OFFICER
Address1: Not reported
Address2: Not reported
City: Not reported
State: NN
Zip Code: Not reported
Country Code: 001
Phone: (212) 570-4213
Phone Ext: Not reported
Email: Not reported
Fax Number: Not reported
Modified By: TRANSLAT
Date Last Modified: 3/4/2004

Site Id: 17901
Affiliation Type: Emergency Contact
Company Name: FIRE DEPARTMENT
Contact Type: Not reported
Contact Name: EOC/NOTIFICATION DESK
Address1: Not reported
Address2: Not reported
City: Not reported
State: NN
Zip Code: Not reported
Country Code: 999
Phone: (718) 999-2094
Phone Ext: Not reported
Email: Not reported
Fax Number: Not reported
Modified By: NRLOMBAR
Date Last Modified: 2/4/2010

Equipment Records:

C00 - Pipe Location - No Piping
F00 - Pipe External Protection - None
I04 - Overfill - Product Level Gauge (A/G)
A03 - Tank Internal Protection - Fiberglass Liner (FRP)
F04 - Pipe External Protection - Fiberglass
K01 - Spill Prevention - Catch Basin
A00 - Tank Internal Protection - None
D01 - Pipe Type - Steel/Carbon Steel/Iron
J02 - Dispenser - Suction
J02 - Dispenser - Suction

LADDER COMPANY 20 (Continued) **U003074788**

L09 - Piping Leak Detection - Exempt Suction Piping
G00 - Tank Secondary Containment - None
A03 - Tank Internal Protection - Fiberglass Liner (FRP)
F04 - Pipe External Protection - Fiberglass
K01 - Spill Prevention - Catch Basin
J02 - Dispenser - Suction
L09 - Piping Leak Detection - Exempt Suction Piping
H00 - Tank Leak Detection - None
B01 - Tank External Protection - Painted/Asphalt Coating
I04 - Overfill - Product Level Gauge (A/G)
K01 - Spill Prevention - Catch Basin
E04 - Piping Secondary Containment - Double-Walled (Underground)
E04 - Piping Secondary Containment - Double-Walled (Underground)
C02 - Pipe Location - Underground/On-ground
H01 - Tank Leak Detection - Interstitial - Electronic Monitoring
I02 - Overfill - High Level Alarm
C02 - Pipe Location - Underground/On-ground
H01 - Tank Leak Detection - Interstitial - Electronic Monitoring
I02 - Overfill - High Level Alarm
A00 - Tank Internal Protection - None
D01 - Pipe Type - Steel/Carbon Steel/Iron
G01 - Tank Secondary Containment - Diking (Aboveground)
J02 - Dispenser - Suction
L09 - Piping Leak Detection - Exempt Suction Piping
C01 - Pipe Location - Aboveground
E00 - Piping Secondary Containment - None
F01 - Pipe External Protection - Painted/Asphalt Coating
B04 - Tank External Protection - Fiberglass
B04 - Tank External Protection - Fiberglass
H00 - Tank Leak Detection - None
H00 - Tank Leak Detection - None
G00 - Tank Secondary Containment - None
G00 - Tank Secondary Containment - None
A00 - Tank Internal Protection - None
D01 - Pipe Type - Steel/Carbon Steel/Iron
J02 - Dispenser - Suction
A00 - Tank Internal Protection - None
D01 - Pipe Type - Steel/Carbon Steel/Iron
J02 - Dispenser - Suction
H05 - Tank Leak Detection - In-Tank System (ATG)
C00 - Pipe Location - No Piping
F00 - Pipe External Protection - None
I04 - Overfill - Product Level Gauge (A/G)
C00 - Pipe Location - No Piping
F00 - Pipe External Protection - None
I04 - Overfill - Product Level Gauge (A/G)
B00 - Tank External Protection - None
D06 - Pipe Type - Fiberglass Reinforced Plastic (FRP)
G04 - Tank Secondary Containment - Double-Walled (Underground)
D06 - Pipe Type - Fiberglass Reinforced Plastic (FRP)
G04 - Tank Secondary Containment - Double-Walled (Underground)
B00 - Tank External Protection - None
B00 - Tank External Protection - None

Tank Info:

Tank Number: 006
Tank Id: 60589

LADDER COMPANY 20 (Continued) **U003074788**

Tank Location:	3
Tank Type:	Steel/Carbon Steel/Iron
Tank Status:	In Service
Tank Model:	Not reported
Pipe Model:	Not reported
Install Date:	03/08/1986
Capacity Gallons:	275
Tightness Test Method:	NN
Date Test:	Not reported
Next Test Date:	Not reported
Date Tank Closed:	Not reported
Register:	True
Modified By:	NRLOMBAR
Last Modified:	03/10/2011

HIST AST:

PBS Number:	2-357510
SWIS Code:	6201
Operator:	COMPANY OFFICER
Facility Phone:	(212) 570-4213
Facility Addr2:	253 LAFAYETTE STREET
Facility Type:	OTHER
Emergency:	EOC/NOTIFICATION DESK
Emergency Tel:	(718) 999-2094
Old PBSNO:	Not reported
Date Inspected:	Not reported
Inspector:	Not reported
Result of Inspection:	Not reported
Owner Name:	FIRE DEPARTMENT
Owner Address:	9 METROTECH
Owner City,St,Zip:	BROOKLYN, NY 11201-3857
Federal ID:	Not reported
Owner Tel:	(718) 999-2094
Owner Type:	Local Government
Owner Subtype:	Not reported
Mailing Contact:	DIRECTOR
Mailing Name:	BUILDINGS MAINTENANCE DIVISION
Mailing Address:	FIRE DEPARTMENT
Mailing Address 2:	48-34 35TH STREET
Mailing City,St,Zip:	LONG ISLAND CITY, NY 11101
Mailing Telephone:	(718) 784-6510
Owner Mark:	First Owner
Facility Status:	1 - Active PBS facility, i.e. total capacity of the PBS tanks is greater than 1,100 gallons, regardless if Subpart 360-14 tanks exist or not at the facility.
Certification Flag:	False
Certification Date:	05/11/2001
Expiration:	07/28/2003
Renew Flag:	False
Renew Date:	Not reported
Total Capacity:	2435
FAMT:	True
Facility Screen:	No Missing Data
Owner Screen:	No Missing Data
Tank Screen:	Minor Data Missing
Dead Letter:	False
CBS Number:	Not reported

LADDER COMPANY 20 (Continued) **U003074788**

Town or City:	NEW YORK CITY
County Code:	62
Town or City Code:	01
Region:	2
Tank ID:	006
Tank Location:	ABOVEGROUND
Tank Status:	In Service
Install Date:	Not reported
Capacity (Gal):	275
Product Stored:	NOS 1,2, OR 4 FUEL OIL
Tank Type:	Steel/carbon steel
Tank Internal:	0
Tank External:	1
Pipe Location:	Aboveground
Pipe Type:	STEEL/IRON
Pipe Internal:	None
Pipe External:	1
Tank Containment:	None
Leak Detection:	0
Overfill Protection:	0
Dispenser Method:	Not reported
Date Tested:	Not reported
Next Test Date:	Not reported
Missing Data for Tank:	Minor Data Missing
Date Closed:	Not reported
Test Method:	Not reported
Deleted:	False
Updated:	True
SPDES Number:	Not reported
Lat/Long:	Not reported

W121 **LADDER COMPANY 20** **UST** **U004063333**
SSW **253 LAFAYETTE STREET** **N/A**
< 1/8 **NEW YORK, NY 10012**
0.118 mi.
622 ft. **Site 3 of 6 in cluster W**

Relative:
Lower

Actual:
36 ft.

UST:

Facility Id:	2-357510
Region:	STATE
DEC Region:	2
Site Status:	Active
Program Type:	PBS
Expiration Date:	2013/07/28
UTM X:	584769.26841000002
UTM Y:	4508557.4847200001

Affiliation Records:

Site Id:	17901
Affiliation Type:	Owner
Company Name:	NYC FIRE DEPARTMENT
Contact Type:	ASST. COMMISSIONER
Contact Name:	JOSEPH M. MASTROPIETRO
Address1:	9 METROTECH
Address2:	Not reported
City:	BROOKLYN
State:	NY

LADDER COMPANY 20 (Continued) **U004063333**

Zip Code:	11201-3857
Country Code:	001
Phone:	(718) 999-2094
Phone Ext:	Not reported
Email:	Not reported
Fax Number:	Not reported
Modified By:	NRLOMBAR
Date Last Modified:	3/10/2011

Site Id:	17901
Affiliation Type:	Mail Contact
Company Name:	BUILDINGS MAINTENANCE DIVISION
Contact Type:	Not reported
Contact Name:	JOSEPH M. MASTROPIETRO, ASST. COMMISSIONER
Address1:	NYC FIRE DEPARTMENT
Address2:	48-34 35TH STREET
City:	LONG ISLAND CITY
State:	NY
Zip Code:	11101
Country Code:	001
Phone:	(718) 784-6510
Phone Ext:	Not reported
Email:	MASTROJ@FDNY.NYC.GOV
Fax Number:	Not reported
Modified By:	NRLOMBAR
Date Last Modified:	3/10/2011

Site Id:	17901
Affiliation Type:	On-Site Operator
Company Name:	LADDER COMPANY 20
Contact Type:	Not reported
Contact Name:	COMPANY OFFICER
Address1:	Not reported
Address2:	Not reported
City:	Not reported
State:	NN
Zip Code:	Not reported
Country Code:	001
Phone:	(212) 570-4213
Phone Ext:	Not reported
Email:	Not reported
Fax Number:	Not reported
Modified By:	TRANSLAT
Date Last Modified:	3/4/2004

Site Id:	17901
Affiliation Type:	Emergency Contact
Company Name:	FIRE DEPARTMENT
Contact Type:	Not reported
Contact Name:	EOC/NOTIFICATION DESK
Address1:	Not reported
Address2:	Not reported
City:	Not reported
State:	NN
Zip Code:	Not reported
Country Code:	999
Phone:	(718) 999-2094

LADDER COMPANY 20 (Continued) **U004063333**

Phone Ext: Not reported
Email: Not reported
Fax Number: Not reported
Modified By: NRLOMBAR
Date Last Modified: 2/4/2010

Equipment Records:

C00 - Pipe Location - No Piping
F00 - Pipe External Protection - None
I04 - Overfill - Product Level Gauge (A/G)
A03 - Tank Internal Protection - Fiberglass Liner (FRP)
F04 - Pipe External Protection - Fiberglass
K01 - Spill Prevention - Catch Basin
A00 - Tank Internal Protection - None
D01 - Pipe Type - Steel/Carbon Steel/Iron
J02 - Dispenser - Suction
J02 - Dispenser - Suction
L09 - Piping Leak Detection - Exempt Suction Piping
G00 - Tank Secondary Containment - None
A03 - Tank Internal Protection - Fiberglass Liner (FRP)
F04 - Pipe External Protection - Fiberglass
K01 - Spill Prevention - Catch Basin
J02 - Dispenser - Suction
L09 - Piping Leak Detection - Exempt Suction Piping
H00 - Tank Leak Detection - None
B01 - Tank External Protection - Painted/Asphalt Coating
I04 - Overfill - Product Level Gauge (A/G)
K01 - Spill Prevention - Catch Basin
E04 - Piping Secondary Containment - Double-Walled (Underground)
E04 - Piping Secondary Containment - Double-Walled (Underground)
C02 - Pipe Location - Underground/On-ground
H01 - Tank Leak Detection - Interstitial - Electronic Monitoring
I02 - Overfill - High Level Alarm
C02 - Pipe Location - Underground/On-ground
H01 - Tank Leak Detection - Interstitial - Electronic Monitoring
I02 - Overfill - High Level Alarm
A00 - Tank Internal Protection - None
D01 - Pipe Type - Steel/Carbon Steel/Iron
G01 - Tank Secondary Containment - Diking (Aboveground)
J02 - Dispenser - Suction
L09 - Piping Leak Detection - Exempt Suction Piping
C01 - Pipe Location - Aboveground
E00 - Piping Secondary Containment - None
F01 - Pipe External Protection - Painted/Asphalt Coating
B04 - Tank External Protection - Fiberglass
B04 - Tank External Protection - Fiberglass
H00 - Tank Leak Detection - None
H00 - Tank Leak Detection - None
G00 - Tank Secondary Containment - None
G00 - Tank Secondary Containment - None
A00 - Tank Internal Protection - None
D01 - Pipe Type - Steel/Carbon Steel/Iron
J02 - Dispenser - Suction
A00 - Tank Internal Protection - None
D01 - Pipe Type - Steel/Carbon Steel/Iron
J02 - Dispenser - Suction
H05 - Tank Leak Detection - In-Tank System (ATG)

LADDER COMPANY 20 (Continued) **U004063333**

C00 - Pipe Location - No Piping
F00 - Pipe External Protection - None
I04 - Overfill - Product Level Gauge (A/G)
C00 - Pipe Location - No Piping
F00 - Pipe External Protection - None
I04 - Overfill - Product Level Gauge (A/G)
B00 - Tank External Protection - None
D06 - Pipe Type - Fiberglass Reinforced Plastic (FRP)
G04 - Tank Secondary Containment - Double-Walled (Underground)
D06 - Pipe Type - Fiberglass Reinforced Plastic (FRP)
G04 - Tank Secondary Containment - Double-Walled (Underground)
B00 - Tank External Protection - None
B00 - Tank External Protection - None

Tank Info:

Site ID:	17901
Tank Number:	001
Tank ID:	35095
Tank Status:	Closed - Removed
Tank Model:	Not reported
Pipe Model:	Not reported
Install Date:	12/01/1973
Capacity Gallons:	1000
Tightness Test Method:	NN
Next Test Date:	Not reported
Date Tank Closed:	03/01/1997
Tank Location:	5
Tank Type:	Steel/carbon steel
Date Test:	Not reported
Register:	True
Modified By:	TRANSLAT
Last Modified:	03/04/2004
Site ID:	17901
Tank Number:	002
Tank ID:	35096
Tank Status:	Closed - Removed
Tank Model:	Not reported
Pipe Model:	Not reported
Install Date:	12/01/1973
Capacity Gallons:	1000
Tightness Test Method:	NN
Next Test Date:	Not reported
Date Tank Closed:	03/01/1997
Tank Location:	5
Tank Type:	Steel/carbon steel
Date Test:	Not reported
Register:	True
Modified By:	TRANSLAT
Last Modified:	03/04/2004
Site ID:	17901
Tank Number:	003
Tank ID:	35097
Tank Status:	Closed - Removed

LADDER COMPANY 20 (Continued) **U004063333**

Tank Model:	Not reported
Pipe Model:	Not reported
Install Date:	12/01/1973
Capacity Gallons:	10000
Tightness Test Method:	NN
Next Test Date:	Not reported
Date Tank Closed:	Not reported
Tank Location:	6
Tank Type:	Steel/carbon steel
Date Test:	Not reported
Register:	True
Modified By:	TRANSLAT
Last Modified:	03/04/2004
Site ID:	17901
Tank Number:	004
Tank ID:	52601
Tank Status:	In Service
Tank Model:	Not reported
Pipe Model:	Not reported
Install Date:	03/01/1997
Capacity Gallons:	1080
Tightness Test Method:	NN
Next Test Date:	Not reported
Date Tank Closed:	Not reported
Tank Location:	5
Tank Type:	Equivalent technology
Date Test:	Not reported
Register:	True
Modified By:	NRLOMBAR
Last Modified:	03/10/2011
Site ID:	17901
Tank Number:	005
Tank ID:	52602
Tank Status:	In Service
Tank Model:	Not reported
Pipe Model:	Not reported
Install Date:	03/01/1997
Capacity Gallons:	1080
Tightness Test Method:	NN
Next Test Date:	Not reported
Date Tank Closed:	Not reported
Tank Location:	5
Tank Type:	Equivalent technology
Date Test:	Not reported
Register:	True
Modified By:	NRLOMBAR
Last Modified:	03/10/2011

S122 **636 BROADWAY** **LTANKS** **S102143793**
North **636 BROADWAY** **HIST LTANKS** **N/A**
< 1/8 **MANHATTEN, NY** **NY Spills**
0.118 mi. **NY Hist Spills**
622 ft. **Site 6 of 14 in cluster S**

Relative:
Lower

Actual:
39 ft.

LTANKS:

Site ID:	100275
Spill No:	9701173
Spill Date:	4/25/1997
Spill Cause:	Tank Overfill
Spill Source:	Private Dwelling
Spill Class:	Known release with minimal potential for fire or hazard. DEC Response. Willing Responsible Party. Corrective action taken.
Spill Closed Dt:	4/28/1997
Facility Addr2:	Not reported
Cleanup Ceased:	Not reported
Cleanup Meets Standard:	False
SWIS:	3101
Investigator:	MCTIBBE
Referred To:	Not reported
Reported to Dept:	4/26/1997
CID:	201
Water Affected:	Not reported
Spill Notifier:	Fire Department
Last Inspection:	Not reported
Recommended Penalty:	Penalty Not Recommended
UST Involvement:	False
Remediation Phase:	0
Date Entered In Computer:	4/26/1997
Spill Record Last Update:	5/22/1997
Spiller Name:	Not reported
Spiller Company:	Not reported
Spiller Address:	Not reported
Spiller City,St,Zip:	***Update***, ZZ
Spiller County:	001
Spiller Contact:	VICTOR TRAGER
Spiller Phone:	(212) 254-7701
Spiller Extention:	Not reported
DEC Region:	2
DER Facility ID:	89061
DEC Memo:	Prior to Sept, 2004 data translation this spill Lead_DEC Field was "TIBBE" ABC TANK TO CLEAN. DEP ON SCENE 30 GALLONS ON SIDEWALK 100 - 150 GALLONS IN TANK. CASTLE MADE A DELIVERY IN MORNING 12 HRS LATER SPILL NOTIFICATION BY FD HAZMAT. IT APPEARS THAT BLDNG WAS TRANSFERRING OIL FROM ONE TANK TO ANOTHER AND OVER FILLED UTANK. CLEANED BY RESPONSIBLE PARTY. UPDATED ON 5-22-97
Remarks:	OVER FILL OF FUEL TANK/CLEAN UP HAS NOT BEGUN AT THIS TIME

Material:

Site ID:	100275
Operable Unit ID:	1043824
Operable Unit:	01
Material ID:	569567
Material Code:	0003
Material Name:	#6 Fuel Oil
Case No.:	Not reported
Material FA:	Petroleum
Quantity:	50

636 BROADWAY (Continued) **S102143793**

Units:	Gallons
Recovered:	No
Resource Affected:	Not reported
Oxygenate:	False

Tank Test:

Site ID:	Not reported
Spill Tank Test:	Not reported
Tank Number:	Not reported
Tank Size:	Not reported
Test Method:	Not reported
Leak Rate:	Not reported
Gross Fail:	Not reported
Modified By:	Not reported
Last Modified:	Not reported
Test Method:	Not reported

Site ID:	339041
Spill No:	0413180
Spill Date:	3/18/2005
Spill Cause:	Tank Failure
Spill Source:	Institutional, Educational, Gov., Other
Spill Class:	Known release with minimal potential for fire or hazard. DEC Response. Willing Responsible Party. Corrective action taken.
Spill Closed Dt:	5/4/2006
Facility Addr2:	Not reported
Cleanup Ceased:	Not reported
Cleanup Meets Standard:	True
SWIS:	3101
Investigator:	rmpiper
Referred To:	Not reported
Reported to Dept:	3/18/2005
CID:	444
Water Affected:	Not reported
Spill Notifier:	Other
Last Inspection:	Not reported
Recommended Penalty:	Penalty Not Recommended
UST Involvement:	False
Remediation Phase:	0
Date Entered In Computer:	3/18/2005
Spill Record Last Update:	5/4/2006
Spiller Name:	MARK SALAMACK
Spiller Company:	OFFICE BUILDING
Spiller Address:	215 PARK AVE. SOUTH
Spiller City,St,Zip:	MANHATTEN, NY
Spiller County:	001
Spiller Contact:	MARK SALAMACK
Spiller Phone:	(917) 559-5519
Spiller Extention:	CELL
DEC Region:	2
DER Facility ID:	89061
DEC Memo:	PTC is working on the site 11/18/05- DEC Piper contacted PTC. PTC pressure washed concrete floor. No samples collected. Building manager as per PTC. Victor Treger 212. 254.7701. Placed cal into Victor. Left message. 3/15/06-Placed cal into Victor. Left message w/ secretary requesting callback 3/30/06- DECP iper mailed old csl

636 BROADWAY (Continued) **S102143793**

letter to victor. 5/4/06- DEC Piper reviewed closure report. Small spill to concrete. Concrete exibited no cracks. Cleaned up. Closed.
Remarks: INSIDE BUILDING OIL PUMP IS SPITTING OIL:

Material:
Site ID: 339041
Operable Unit ID: 1100959
Operable Unit: 01
Material ID: 581109
Material Code: 0003
Material Name: #6 Fuel Oil
Case No.: Not reported
Material FA: Petroleum
Quantity: Not reported
Units: Gallons
Recovered: No
Resource Affected: Not reported
Oxygenate: False

Tank Test:
Site ID: Not reported
Spill Tank Test: Not reported
Tank Number: Not reported
Tank Size: Not reported
Test Method: Not reported
Leak Rate: Not reported
Gross Fail: Not reported
Modified By: Not reported
Last Modified: Not reported
Test Method: Not reported

HIST LTANKS:
Region of Spill: 2
Spill Number: 9701173
Spill Date: 04/25/1997
Spill Time: 23:41
Spill Cause: Tank Overfill
Resource Affectd: On Land
Water Affected: Not reported
Spill Source: Private Dwelling
Spill Class: Known release with minimal potential for fire or hazard. DEC Response. Willing Responsible Party. Corrective action taken.
Spill Closed Dt: 04/28/97
Cleanup Ceased: / /
Cleanup Meets Standard: False
Investigator: TIBBE
Caller Name: Not reported
Caller Agency: Not reported
Caller Phone: Not reported
Caller Extension: Not reported
Notifier Name: Not reported
Notifier Agency: Not reported
Notifier Phone: Not reported
Notifier Extension: Not reported
Reported to Department Date: 04/26/97

636 BROADWAY (Continued) **S102143793**

Reported to Department Time: 00:15
SWIS: 62
Spiller Contact: VICTOR TRAGER
Spiller Phone: (212) 254-7701
Spiller Extention: Not reported
Spiller Name: Not reported
Spiller Address: Not reported
Spiller City,St,Zip: Not reported
Spiller Cleanup Date: / /
Facility Contact: Not reported
Facility Phone: ( ) -
Facility Extention: Not reported
Spill Notifier: Fire Department
PBS Number: Not reported
Last Inspection: / /
Recommended Penalty: Penalty Not Recommended
Enforcement Date: / /
Investigation Complete: / /
UST Involvement: False
Date Region Sent Summary to Central Office: / /
Corrective Action Plan Submitted: / /
Date Spill Entered In Computer Data File: 04/26/97
Time Spill Entered In Computer Data File: Not reported
Spill Record Last Update: 05/22/97
Is Updated: False

Tank:
PBS Number: Not reported
Tank Number: Not reported
Tank Size: Not reported
Test Method: Not reported
Leak Rate Failed Tank: Not reported
Gross Leak Rate: Not reported

Material:
Material Class Type: Petroleum
Quantity Spilled: 50
Unkonwn Quantity Spilled: False
Units: Gallons
Quantity Recovered: 0
Unkonwn Quantity Recovered: True
Material: #6 FUEL OIL
Class Type: #6 FUEL OIL
Times Material Entry In File: 2190
CAS Number: Not reported
Last Date: 19940728
DEC Remarks: ABC TANK TO CLEAN. DEP ON SCENE 30 GALLONS ON SIDEWALK 100 - 150 GALLONS IN TANK. CASTLE MADE A DELIVERY IN MORNING 12 HRS LATER SPILL NOTIFICATION BY FD HAZMAT. IT APPEARS THAT BLDNG WAS TRANSFERRING OIL FROM ONE TANK TO ANOTHER AND OVER FILLED UTANK. CLEANED BY RESPONSIBLE PARTY. UPDATED ON 5-22-97
Spill Cause: OVER FILL OF FUEL TANK/CLEAN UP HAS NOT BEGUN AT THIS TIME

NY Spills:
Site ID: 395705
Facility Addr2: Not reported
Facility ID: 0800020
Spill Number: 0800020

636 BROADWAY (Continued) **S102143793**

Facility Type:	ER
SWIS:	3101
Investigator:	smsanges
Referred To:	Not reported
Spill Date:	4/1/2008
Reported to Dept:	4/1/2008
CID:	444
Spill Cause:	Equipment Failure
Water Affected:	Not reported
Spill Source:	Commercial/Industrial
Spill Notifier:	Responsible Party
Cleanup Ceased:	Not reported
Cleanup Meets Std:	False
Last Inspection:	Not reported
Recommended Penalty:	Penalty Not Recommended
UST Trust:	False
Spill Class:	Known release with minimal potential for fire or hazard. DEC Response. Willing Responsible Party. Corrective action taken.
Spill Closed Dt:	4/1/2008
Remediation Phase:	0
Date Entered In Computer:	4/1/2008
Spill Record Last Update:	4/1/2008
Spiller Name:	VICTOR TRAGER- SUPER
Spiller Company:	APART
Spiller Address:	636 BROADWAY
Spiller City,St,Zip:	MANHATTEN, NY
Spiller Company:	001
Contact Name:	VICTOR TRAGER- SUPER
Contact Phone:	(212) 254-7701
DEC Region:	2
DER Facility ID:	345227
DEC Memo:	Sangesland spoke to Steve King at Hess. He said 35 gal spilled in front of the building. Approx 5 gal stayed outside on the sidewalk, 30 gal went through a floor grate/door? into the basement floor. Petroleum Tank Cleaners is on site to do cleanup.
Remarks:	FAULTY GAUGE ON TANK AND IS CONTAINED AND IN PROCESS OF CLEANING

Material:

Site ID:	395705
Operable Unit ID:	1152647
Operable Unit:	01
Material ID:	2143426
Material Code:	0003
Material Name:	#6 Fuel Oil
Case No.:	Not reported
Material FA:	Petroleum
Quantity:	35
Units:	Gallons
Recovered:	No
Resource Affected:	Not reported
Oxygenate:	False

Tank Test:

Site ID:	Not reported
Spill Tank Test:	Not reported
Tank Number:	Not reported
Tank Size:	Not reported

636 BROADWAY (Continued) **S102143793**

Test Method:	Not reported
Leak Rate:	Not reported
Gross Fail:	Not reported
Modified By:	Not reported
Last Modified:	Not reported
Test Method:	Not reported

Site ID:	100274
Facility Addr2:	Not reported
Facility ID:	9213082
Spill Number:	9213082
Facility Type:	ER
SWIS:	3101
Investigator:	CAMMISA
Referred To:	Not reported
Spill Date:	2/23/1993
Reported to Dept:	2/23/1993
CID:	Not reported
Spill Cause:	Human Error
Water Affected:	Not reported
Spill Source:	Tank Truck
Spill Notifier:	Responsible Party
Cleanup Ceased:	2/23/1993
Cleanup Meets Std:	True
Last Inspection:	Not reported
Recommended Penalty:	Penalty Not Recommended
UST Trust:	False
Spill Class:	Known release with minimal potential for fire or hazard. DEC Response. Willing Responsible Party. Corrective action taken.
Spill Closed Dt:	2/23/1993
Remediation Phase:	0
Date Entered In Computer:	2/24/1993
Spill Record Last Update:	9/30/2004
Spiller Name:	Not reported
Spiller Company:	GOTHAM PETRO
Spiller Address:	Not reported
Spiller City,St,Zip:	ZZ
Spiller Company:	001
Contact Name:	Not reported
Contact Phone:	Not reported
DEC Region:	2
DER Facility ID:	280637
DEC Memo:	Not reported
Remarks:	BAD GAGE-CAME OUT FILL-CONTAINED ON SIDEWALK-CLEANUP IS DONE

Material:

Site ID:	100274
Operable Unit ID:	980258
Operable Unit:	01
Material ID:	402895
Material Code:	0003
Material Name:	#6 Fuel Oil
Case No.:	Not reported
Material FA:	Petroleum
Quantity:	10
Units:	Gallons
Recovered:	No

636 BROADWAY (Continued) **S102143793**

Resource Affected: Not reported
Oxygenate: False

Tank Test:
Site ID: Not reported
Spill Tank Test: Not reported
Tank Number: Not reported
Tank Size: Not reported
Test Method: Not reported
Leak Rate: Not reported
Gross Fail: Not reported
Modified By: Not reported
Last Modified: Not reported
Test Method: Not reported

Click this hyperlink while viewing on your computer to access additional NY_SPILL: detail in the EDR Site Report.

NY Hist Spills:
Region of Spill: 2
Spill Number: 9213082
Investigator: CAMMISA
Caller Name: Not reported
Caller Agency: Not reported
Caller Phone: Not reported
Notifier Name: Not reported
Notifier Agency: Not reported
Notifier Phone: Not reported
Spill Date/Time: 02/23/1993 13:25
Reported to Dept Date/Time: 02/23/93 14:11
SWIS: 62
Spiller Name: GOTHAM PETRO
Spiller Contact: Not reported
Spiller Phone: (718) 389-8100
Spiller Address: Not reported
Spiller City,St,Zip: Not reported
Spill Cause: Human Error
Reported to Dept: On Land
Water Affected: Not reported
Spill Source: 08
Spill Notifier: Responsible Party
PBS Number: Not reported
Cleanup Ceased: 02/23/93
Cleanup Meets Std: True
Last Inspection: / /
Recommended Penalty: Penalty Not Recommended
Spiller Cleanup Dt: / /
Enforcement Date: / /
Invstgn Complete: / /
UST Involvement: False
Spill Class: Known release with minimal potential for fire or hazard. DEC Response. Willing Responsible Party. Corrective action taken.
Spill Closed Dt: 02/23/93
Corrective Action Plan Submitted: / /
Date Region Sent Summary to Central Office: / /

636 BROADWAY (Continued) **S102143793**

Date Spill Entered In Computer Data File: 02/24/93
Date Spill Entered In Computer Data File: Not reported
Update Date: / /
Is Updated: False

Tank:
PBS Number: Not reported
Tank Number: Not reported
Tank Size: Not reported
Test Method: Not reported
Leak Rate Failed Tank: Not reported
Gross Leak Rate: Not reported

Material:
Material Class Type: Petroleum
Quantity Spilled: 10
Unkonwn Quantity Spilled: False
Units: Gallons
Quantity Recovered: 0
Unkonwn Quantity Recovered: False
Material: #6 FUEL OIL
Class Type: #6 FUEL OIL
Times Material Entry In File: 2190
CAS Number: Not reported
Last Date: 19940728
DEC Remarks: Not reported
Remark: BAD GAGE-CAME OUT FILL-CONTAINED ON SIDEWALK-CLEANUP IS DONE

V123 **165 MERCER ST** **LTANKS** **S102232679**
WNW **165 MERCER ST** **HIST LTANKS** **N/A**
< 1/8 **MANHATTAN, NY**
0.119 mi.
627 ft. **Site 4 of 6 in cluster V**

Relative:
Lower

Actual:
31 ft.

LTANKS:
Site ID: 89426
Spill No: 9601951
Spill Date: 5/9/1996
Spill Cause: Tank Test Failure
Spill Source: Commercial/Industrial
Spill Class: Known release that creates potential for fire or hazard. DEC Response. Willing Responsible Party. Corrective action taken.
Spill Closed Dt: 5/28/1996
Facility Addr2: Not reported
Cleanup Ceased: Not reported
Cleanup Meets Standard: False
SWIS: 3101
Investigator: MMMULQUE
Referred To: Not reported
Reported to Dept: 5/9/1996
CID: 351
Water Affected: Not reported
Spill Notifier: Tank Tester
Last Inspection: Not reported
Recommended Penalty: Penalty Not Recommended
UST Involvement: False
Remediation Phase: 0
Date Entered In Computer: 5/9/1996
Spill Record Last Update: 5/28/1996

165 MERCER ST (Continued) **S102232679**

Spiller Name:	JAY EVETTE
Spiller Company:	MERCER PARKING GARAGE
Spiller Address:	165 MERCER ST
Spiller City,St,Zip:	MANHATTAN, NY
Spiller County:	001
Spiller Contact:	JAY EVETTE
Spiller Phone:	(212) 226-5578
Spiller Extention:	Not reported
DEC Region:	2
DER Facility ID:	81674
DEC Memo:	Prior to Sept, 2004 data translation this spill Lead_DEC Field was "MULQUEEN" 2 x 550 UST's IN UNDERGROUND PARKING GARAGE WITH ONE DISPENSER. RP HIRE TONE PUMP & TANK TO EIR. TONE FOUND LEAK IN DISPENSER UNIT AND REPAIRED. NO IMPACT TO SUBSURFACE.
Remarks:	caller was testing a discharge line and found that it could not hold ther required pressure

Material:

Site ID:	89426
Operable Unit ID:	1033513
Operable Unit:	01
Material ID:	351746
Material Code:	0009
Material Name:	Gasoline
Case No.:	Not reported
Material FA:	Petroleum
Quantity:	0
Units:	Gallons
Recovered:	No
Resource Affected:	Not reported
Oxygenate:	False

Tank Test:

Site ID:	89426
Spill Tank Test:	1544533
Tank Number:	Not reported
Tank Size:	0
Test Method:	00
Leak Rate:	0
Gross Fail:	Not reported
Modified By:	Spills
Last Modified:	10/1/2004
Test Method:	Unknown

HIST LTANKS:

Region of Spill:	2
Spill Number:	9601951
Spill Date:	05/09/1996
Spill Time:	11:30
Spill Cause:	Tank Test Failure
Resource Affectd:	On Land
Water Affected:	Not reported
Spill Source:	Other Commercial/Industrial
Spill Class:	Known release that creates potential for fire or hazard. DEC Response. Willing Responsible Party. Corrective action taken.

165 MERCER ST (Continued) **S102232679**

Spill Closed Dt: 05/28/96
Cleanup Ceased: / /
Cleanup Meets Standard: False
Investigator: MULQUEEN
Caller Name: Not reported
Caller Agency: Not reported
Caller Phone: Not reported
Caller Extension: Not reported
Notifier Name: Not reported
Notifier Agency: Not reported
Notifier Phone: Not reported
Notifier Extension: Not reported
Reported to Department Date: 05/09/96
Reported to Department Time: 11:54
SWIS: 62
Spiller Contact: JAY EVETTE
Spiller Phone: (212) 226-5578
Spiller Extention: Not reported
Spiller Name: MERCER PARKING GARAGE
Spiller Address: 165 MERCER ST
Spiller City,St,Zip: MANHATTAN, NY
Spiller Cleanup Date: / /
Facility Contact: JAY EVETTE
Facility Phone: (212) 226-5578
Facility Extention: Not reported
Spill Notifier: Tank Tester
PBS Number: Not reported
Last Inspection: / /
Recommended Penalty: Penalty Not Recommended
Enforcement Date: / /
Investigation Complete: / /
UST Involvement: False
Date Region Sent Summary to Central Office: / /
Corrective Action Plan Submitted: / /
Date Spill Entered In Computer Data File: 05/09/96
Time Spill Entered In Computer Data File: Not reported
Spill Record Last Update: 05/28/96
Is Updated: False

Tank:
PBS Number: Not reported
Tank Number: Not reported
Tank Size: 0
Test Method: Not reported
Leak Rate Failed Tank: 0.00
Gross Leak Rate: Not reported

Material:
Material Class Type: Petroleum
Quantity Spilled: 0
Unkonwn Quantity Spilled: True
Units: Gallons
Quantity Recovered: 0
Unkonwn Quantity Recovered: False
Material: GASOLINE
Class Type: GASOLINE
Times Material Entry In File: 21329

165 MERCER ST (Continued) **S102232679**

CAS Number: Not reported
Last Date: 19940929
DEC Remarks: 2 x 550 UST s IN UNDERGROUND PARKING GARAGE WITH ONE DISPENSER. RP HIRE TONE PUMP TANK TO EIR. TONE FOUND LEAK IN DISPENSER UNIT AND REPAIRED. NO IMPACT TO SUBSURFACE.
Spill Cause: caller was testing a discharge line and found that it could not hold ther required pressure

---

V124 **MERCER PARKING GARAGE, CORPORATION** **UST U003418641**
WNW **165 MERCER ST** **HIST UST N/A**
< 1/8 **NEW YORK, NY 10012**
0.119 mi.
629 ft. **Site 5 of 6 in cluster V**

Relative:
Lower

Actual:
31 ft.

UST:
Facility Id: 2-603871
Region: STATE
DEC Region: 2
Site Status: Unregulated
Program Type: PBS
Expiration Date: N/A
UTM X: 584657.42539999995
UTM Y: 4508765.3664600002

Affiliation Records:
Site Id: 25770
Affiliation Type: Owner
Company Name: MERCER PARKING GARAGE CORPORATION
Contact Type: Not reported
Contact Name: Not reported
Address1: 165 MERCER STREET
Address2: Not reported
City: NEW YORK
State: NY
Zip Code: 10012-3203
Country Code: 001
Phone: (212) 226-5578
Phone Ext: Not reported
Email: Not reported
Fax Number: Not reported
Modified By: TRANSLAT
Date Last Modified: 3/4/2004

Site Id: 25770
Affiliation Type: Mail Contact
Company Name: MERCER PARKING GARAGE, CORPORATION
Contact Type: Not reported
Contact Name: JAY BATT
Address1: 165 MERCER STREET
Address2: 165 MERCER STREET
City: NEW YORK
State: NY
Zip Code: 10012-3203
Country Code: 001
Phone: (212) 226-5578
Phone Ext: Not reported
Email: Not reported
Fax Number: Not reported

MERCER PARKING GARAGE, CORPORATION (Continued) **U003418641**

Modified By:	TRANSLAT
Date Last Modified:	3/4/2004
Site Id:	25770
Affiliation Type:	On-Site Operator
Company Name:	MERCER PARKING GARAGE, CORPORATION
Contact Type:	Not reported
Contact Name:	JAY BATT
Address1:	Not reported
Address2:	Not reported
City:	Not reported
State:	NN
Zip Code:	Not reported
Country Code:	001
Phone:	(212) 226-5578
Phone Ext:	Not reported
Email:	Not reported
Fax Number:	Not reported
Modified By:	TRANSLAT
Date Last Modified:	3/4/2004
Site Id:	25770
Affiliation Type:	Emergency Contact
Company Name:	MERCER PARKING GARAGE CORPORATION
Contact Type:	Not reported
Contact Name:	JAY BATT
Address1:	Not reported
Address2:	Not reported
City:	Not reported
State:	NN
Zip Code:	Not reported
Country Code:	001
Phone:	(212) 226-5578
Phone Ext:	Not reported
Email:	Not reported
Fax Number:	Not reported
Modified By:	TRANSLAT
Date Last Modified:	3/4/2004

Equipment Records:

A00 - Tank Internal Protection - None
J02 - Dispenser - Suction
D00 - Pipe Type - No Piping
G00 - Tank Secondary Containment - None
A00 - Tank Internal Protection - None
J02 - Dispenser - Suction
H00 - Tank Leak Detection - None
C00 - Pipe Location - No Piping
F00 - Pipe External Protection - None
C00 - Pipe Location - No Piping
F00 - Pipe External Protection - None
A00 - Tank Internal Protection - None
I00 - Overfill - None
I00 - Overfill - None
A00 - Tank Internal Protection - None
J02 - Dispenser - Suction
J02 - Dispenser - Suction

MERCER PARKING GARAGE, CORPORATION (Continued) **U003418641**

C00 - Pipe Location - No Piping
F00 - Pipe External Protection - None
H00 - Tank Leak Detection - None
C00 - Pipe Location - No Piping
F00 - Pipe External Protection - None
D00 - Pipe Type - No Piping
G00 - Tank Secondary Containment - None
D00 - Pipe Type - No Piping
G00 - Tank Secondary Containment - None
H00 - Tank Leak Detection - None
H00 - Tank Leak Detection - None
D00 - Pipe Type - No Piping
G00 - Tank Secondary Containment - None
I00 - Overfill - None
I00 - Overfill - None
B00 - Tank External Protection - None
B00 - Tank External Protection - None
B00 - Tank External Protection - None
B00 - Tank External Protection - None

Tank Info:

Site ID:	25770
Tank Number:	001
Tank ID:	55819
Tank Status:	Closed - Removed
Tank Model:	Not reported
Pipe Model:	Not reported
Install Date:	11/01/1998
Capacity Gallons:	550
Tightness Test Method:	NN
Next Test Date:	Not reported
Date Tank Closed:	11/01/1998
Tank Location:	5
Tank Type:	Steel/carbon steel
Date Test:	Not reported
Register:	True
Modified By:	TRANSLAT
Last Modified:	03/04/2004
Site ID:	25770
Tank Number:	002
Tank ID:	55820
Tank Status:	Closed - Removed
Tank Model:	Not reported
Pipe Model:	Not reported
Install Date:	11/01/1998
Capacity Gallons:	550
Tightness Test Method:	NN
Next Test Date:	Not reported
Date Tank Closed:	11/01/1998
Tank Location:	5
Tank Type:	Steel/carbon steel
Date Test:	Not reported
Register:	True
Modified By:	TRANSLAT
Last Modified:	03/04/2004

MERCER PARKING GARAGE, CORPORATION (Continued) **U003418641**

Site ID: 25770

Tank Number: 003
Tank ID: 55821
Tank Status: Closed - Removed
Tank Model: Not reported
Pipe Model: Not reported
Install Date: 11/01/1998
Capacity Gallons: 550
Tightness Test Method: NN
Next Test Date: Not reported
Date Tank Closed: 11/01/1998
Tank Location: 5
Tank Type: Steel/carbon steel
Date Test: Not reported
Register: True
Modified By: TRANSLAT
Last Modified: 03/04/2004

Site ID: 25770

Tank Number: 004
Tank ID: 55822
Tank Status: Closed - Removed
Tank Model: Not reported
Pipe Model: Not reported
Install Date: 11/01/1998
Capacity Gallons: 550
Tightness Test Method: NN
Next Test Date: Not reported
Date Tank Closed: 11/01/1998
Tank Location: 5
Tank Type: Steel/carbon steel
Date Test: Not reported
Register: True
Modified By: TRANSLAT
Last Modified: 03/04/2004

HIST UST:
PBS Number: 2-603871
SPDES Number: Not reported
Emergency Contact: JAY BATT
Emergency Telephone: (212) 226-5578
Operator: JAY BATT
Operator Telephone: (212) 226-5578
Owner Name: MERCER PARKING GARAGE CORPORATION
Owner Address: 165 MERCER STREET
Owner City,St,Zip: NEW YORK, NY 10012-3203
Owner Telephone: (212) 226-5578
Owner Type: Corporate/Commercial
Owner Subtype: Not reported
Mailing Name: MERCER PARKING GARAGE, CORPORATION
Mailing Address: 165 MERCER STREET
Mailing Address 2: 165 MERCER STREET
Mailing City,St,Zip: NEW YORK, NY 10012-3203
Mailing Contact: JAY BATT
Mailing Telephone: (212) 226-5578

MERCER PARKING GARAGE, CORPORATION (Continued) **U003418641**

Owner Mark:	First Owner
Facility Status:	2 - Unregulated by PBS (the total capacity is less than 1,101 gallons) and Subpart 360-14.
Facility Addr2:	165 MERCER
SWIS ID:	6201
Old PBS Number:	Not reported
Facility Type:	Not reported
Inspected Date:	Not reported
Inspector:	Not reported
Inspection Result:	Not reported
Federal ID:	Not reported
Certification Flag:	False
Certification Date:	Not reported
Expiration Date:	12/31/2003
Renew Flag:	False
Renewal Date:	Not reported
Total Capacity:	0
FAMT:	True
Facility Screen:	Minor Data Missing
Owner Screen:	Minor Data Missing
Tank Screen:	0
Dead Letter:	False
CBS Number:	Not reported
Town or City:	NEW YORK CITY
County Code:	62
Town or City:	01
Region:	2

Tank Id:	001
Tank Location:	UNDERGROUND
Tank Status:	Closed-Removed
Install Date:	19981101
Capacity (gals):	550
Product Stored:	UNLEADED GASOLINE
Tank Type:	Steel/carbon steel
Tank Internal:	None
Tank External:	Not reported
Pipe Location:	Not reported
Pipe Type:	Not reported
Pipe Internal:	Not reported
Pipe External:	Not reported
Second Containment:	Not reported
Leak Detection:	Not reported
Overfill Prot:	Not reported
Dispenser:	Suction
Date Tested:	Not reported
Next Test Date:	Not reported
Missing Data for Tank:	Minor Data Missing
Date Closed:	11/01/1998
Test Method:	Not reported
Deleted:	False
Updated:	True
Lat/long:	Not reported

Tank Id:	002
Tank Location:	UNDERGROUND

MERCER PARKING GARAGE, CORPORATION (Continued) **U003418641**

Tank Status:	Closed-Removed
Install Date:	19981101
Capacity (gals):	550
Product Stored:	UNLEADED GASOLINE
Tank Type:	Steel/carbon steel
Tank Internal:	None
Tank External:	Not reported
Pipe Location:	Not reported
Pipe Type:	Not reported
Pipe Internal:	Not reported
Pipe External:	Not reported
Second Containment:	Not reported
Leak Detection:	Not reported
Overfill Prot:	Not reported
Dispenser:	Suction
Date Tested:	Not reported
Next Test Date:	Not reported
Missing Data for Tank:	Minor Data Missing
Date Closed:	11/01/1998
Test Method:	Not reported
Deleted:	False
Updated:	True
Lat/long:	Not reported

Tank Id:	003
Tank Location:	UNDERGROUND
Tank Status:	Closed-Removed
Install Date:	19981101
Capacity (gals):	550
Product Stored:	UNLEADED GASOLINE
Tank Type:	Steel/carbon steel
Tank Internal:	None
Tank External:	Not reported
Pipe Location:	Not reported
Pipe Type:	Not reported
Pipe Internal:	Not reported
Pipe External:	Not reported
Second Containment:	Not reported
Leak Detection:	Not reported
Overfill Prot:	Not reported
Dispenser:	Suction
Date Tested:	Not reported
Next Test Date:	Not reported
Missing Data for Tank:	Minor Data Missing
Date Closed:	11/01/1998
Test Method:	Not reported
Deleted:	False
Updated:	True
Lat/long:	Not reported

Tank Id:	004
Tank Location:	UNDERGROUND
Tank Status:	Closed-Removed
Install Date:	19981101
Capacity (gals):	550

MERCER PARKING GARAGE, CORPORATION (Continued) **U003418641**

Product Stored:	UNLEADED GASOLINE
Tank Type:	Steel/carbon steel
Tank Internal:	None
Tank External:	None
Pipe Location:	Not reported
Pipe Type:	Not reported
Pipe Internal:	Not reported
Pipe External:	Not reported
Second Containment:	Not reported
Leak Detection:	Not reported
Overfill Prot:	Not reported
Dispenser:	Suction
Date Tested:	Not reported
Next Test Date:	Not reported
Missing Data for Tank:	Minor Data Missing
Date Closed:	11/01/1998
Test Method:	Not reported
Deleted:	False
Updated:	True
Lat/long:	Not reported

V125 **MERCER PARKING GARAGE CORP** **RCRA-NonGen** **1001233286**
WNW **165 MERCER ST** **FINDS** **NYR000064667**
< 1/8 **NEW YORK, NY 10012** **MANIFEST**
0.119 mi.
629 ft. **Site 6 of 6 in cluster V**

Relative:
Lower

Actual:
31 ft.

RCRA-NonGen:

Date form received by agency:	01/01/2007
Facility name:	MERCER PARKING GARAGE CORP
Facility address:	165 MERCER ST NEW YORK, NY 10012
EPA ID:	NYR000064667
Mailing address:	RTE 109 FARMINGDALE, NY 11735
Contact:	Not reported
Contact address:	RTE 109 FARMINGDALE, NY 11735
Contact country:	US
Contact telephone:	Not reported
Contact email:	Not reported
EPA Region:	02
Classification:	Non-Generator
Description:	Handler: Non-Generators do not presently generate hazardous waste

Owner/Operator Summary:

Owner/operator name:	JAY BATT
Owner/operator address:	165 MERCER ST NEW YORK, NY 10012
Owner/operator country:	US
Owner/operator telephone:	(212) 226-5578
Legal status:	Private
Owner/Operator Type:	Operator
Owner/Op start date:	Not reported
Owner/Op end date:	Not reported

Owner/operator name:	JAY BATT

MERCER PARKING GARAGE CORP (Continued) **1001233286**

Owner/operator address: 165 MERCER ST
NEW YORK, NY 10012
Owner/operator country: US
Owner/operator telephone: (212) 226-5578
Legal status: Private
Owner/Operator Type: Owner
Owner/Op start date: Not reported
Owner/Op end date: Not reported

Handler Activities Summary:
U.S. importer of hazardous waste: No
Mixed waste (haz. and radioactive): No
Recycler of hazardous waste: No
Transporter of hazardous waste: No
Treater, storer or disposer of HW: No
Underground injection activity: No
On-site burner exemption: No
Furnace exemption: No
Used oil fuel burner: No
Used oil processor: No
User oil refiner: No
Used oil fuel marketer to burner: No
Used oil Specification marketer: No
Used oil transfer facility: No
Used oil transporter: No

Historical Generators:
Date form received by agency: 01/01/2006
Facility name: MERCER PARKING GARAGE CORP
Classification: Not a generator, verified

Date form received by agency: 01/13/1999
Facility name: MERCER PARKING GARAGE CORP
Classification: Not a generator, verified

Date form received by agency: 12/15/1998
Facility name: MERCER PARKING GARAGE CORP
Classification: Small Quantity Generator

Violation Status: No violations found

FINDS:

Registry ID: 110004549622

Environmental Interest/Information System
RCRAInfo is a national information system that supports the Resource Conservation and Recovery Act (RCRA) program through the tracking of events and activities related to facilities that generate, transport, and treat, store, or dispose of hazardous waste. RCRAInfo allows RCRA program staff to track the notification, permit, compliance, and corrective action activities required under RCRA.

NY MANIFEST:
EPA ID: NYR000064667

MERCER PARKING GARAGE CORP (Continued) **1001233286**

Country:	USA
Mailing Name:	MERCER PARKIG GARAGE
Mailing Contact:	JAY BATT
Mailing Address:	165 MERCER ST
Mailing Address 2:	Not reported
Mailing City:	NEW YORK
Mailing State:	NY
Mailing Zip:	10003
Mailing Zip4:	Not reported
Mailing Country:	USA
Mailing Phone:	718-274-3339

Document ID:	NYG1058949
Manifest Status:	Not reported
Trans1 State ID:	NYD077444263
Trans2 State ID:	Not reported
Generator Ship Date:	01/08/1999
Trans1 Recv Date:	01/08/1999
Trans2 Recv Date:	Not reported
TSD Site Recv Date:	01/08/1999
Part A Recv Date:	Not reported
Part B Recv Date:	Not reported
Generator EPA ID:	NYR000064667
Trans1 EPA ID:	NYD077444263
Trans2 EPA ID:	Not reported
TSDF ID:	NYPD1010
Waste Code:	D001 - NON-LISTED IGNITABLE WASTES
Quantity:	00900
Units:	P - Pounds
Number of Containers:	002
Container Type:	DM - Metal drums, barrels
Handling Method:	B Incineration, heat recovery, burning.
Specific Gravity:	01.00
Year:	99

X126 **159 MERCER ST APT - 2F** **NY Spills** **S102663455**
West **159 MERCER ST APT - 2F** **NY Hist Spills** **N/A**
< 1/8 **MANHATTAN, NY**
0.120 mi.
636 ft. **Site 1 of 2 in cluster X**

Relative:
Lower

Actual:
31 ft.

NY Spills:

Site ID:	213820
Facility Addr2:	Not reported
Facility ID:	9705651
Spill Number:	9705651
Facility Type:	ER
SWIS:	3101
Investigator:	O'DOWD
Referred To:	Not reported
Spill Date:	8/6/1997
Reported to Dept:	8/9/1997
CID:	366
Spill Cause:	Unknown
Water Affected:	Not reported
Spill Source:	Unknown
Spill Notifier:	Affected Persons

159 MERCER ST APT - 2F (Continued) **S102663455**

Cleanup Ceased:	Not reported
Cleanup Meets Std:	False
Last Inspection:	Not reported
Recommended Penalty:	Penalty Not Recommended
UST Trust:	False
Spill Class:	Possible release with minimal potential for fire or hazard or Known release with no damage. DEC Response. Willing Responsible Party. Corrective action taken.
Spill Closed Dt:	1/29/1998
Remediation Phase:	0
Date Entered In Computer:	8/9/1997
Spill Record Last Update:	1/29/1998
Spiller Name:	Not reported
Spiller Company:	ONWARD KASHIYAMA
Spiller Address:	159 MERCER ST
Spiller City,St,Zip:	MANHATTAN, NY 10012-
Spiller Company:	001
Contact Name:	GEORGE ZETTLER
Contact Phone:	(212) 965-0209
DEC Region:	2
DER Facility ID:	177147
DEC Memo:	Not reported
Remarks:	CALLER STATES VERY STRONG ODORS OF WHAT HE BELIEVES MAY BE A LAQUER THAT IS BEING SPRAYED BY A COMPANY MOVING INTO BUILDING. IT HAS MADE HIS FAMILY VIOLENTLY ILL.

Material:

Site ID:	213820
Operable Unit ID:	1049030
Operable Unit:	01
Material ID:	331283
Material Code:	0064A
Material Name:	UNKNOWN MATERIAL
Case No.:	Not reported
Material FA:	Other
Quantity:	0
Units:	Gallons
Recovered:	No
Resource Affected:	Not reported
Oxygenate:	False

Tank Test:

Site ID:	Not reported
Spill Tank Test:	Not reported
Tank Number:	Not reported
Tank Size:	Not reported
Test Method:	Not reported
Leak Rate:	Not reported
Gross Fail:	Not reported
Modified By:	Not reported
Last Modified:	Not reported
Test Method:	Not reported

NY Hist Spills:

Region of Spill:	2
Spill Number:	9705651

159 MERCER ST APT - 2F (Continued) **S102663455**

Investigator:	O'DOWD
Caller Name:	Not reported
Caller Agency:	Not reported
Caller Phone:	Not reported
Notifier Name:	Not reported
Notifier Agency:	Not reported
Notifier Phone:	Not reported
Spill Date/Time:	08/06/1997 08:00
Reported to Dept Date/Time:	08/09/97 09:14
SWIS:	62
Spiller Name:	ONWARD KASHIYAMA
Spiller Contact:	Not reported
Spiller Phone:	Not reported
Spiller Contact:	GEORGE ZETTLER
Spiller Phone:	(212) 965-0209
Spiller Address:	159 MERCER ST
Spiller City,St,Zip:	MANHATTAN, NY 10012-
Spill Cause:	Unknown
Reported to Dept:	Air
Water Affected:	Not reported
Spill Source:	12
Spill Notifier:	Affected Persons
PBS Number:	Not reported
Cleanup Ceased:	/ /
Cleanup Meets Std:	False
Last Inspection:	/ /
Recommended Penalty:	Penalty Not Recommended
Spiller Cleanup Dt:	/ /
Enforcement Date:	/ /
Invstgn Complete:	/ /
UST Involvement:	False
Spill Class:	Possible release with minimal potential for fire or hazard or Known release with no damage. DEC Response. Willing Responsible Party. Corrective action taken.
Spill Closed Dt:	01/29/98
Corrective Action Plan Submitted:	/ /
Date Region Sent Summary to Central Office:	/ /
Date Spill Entered In Computer Data File:	08/09/97
Date Spill Entered In Computer Data File:	Not reported
Update Date:	01/29/98
Is Updated:	False

Tank:

PBS Number:	Not reported
Tank Number:	Not reported
Tank Size:	Not reported
Test Method:	Not reported
Leak Rate Failed Tank:	Not reported
Gross Leak Rate:	Not reported

Material:

Material Class Type:	Raw Sewage
Quantity Spilled:	0
Unkonwn Quantity Spilled:	True
Units:	Gallons
Quantity Recovered:	0
Unkonwn Quantity Recovered:	False
Material:	UNKNOWN MATERIAL

159 MERCER ST APT - 2F (Continued) **S102663455**

Class Type: UNKNOWN MATERIAL
Times Material Entry In File: 9140
CAS Number: Not reported
Last Date: 19941109
DEC Remarks: 8/11/97 REFERRED TO AIR DIVISION/ ANDREW SHANAHAN TO INVESTIGATE.
Remark: CALLER STATES VERY STRONG ODORS OF WHAT HE BELIEVES MAY BE A LAQUER THAT IS BEING SPRAYED BY A COMPANY MOVING INTO BUILDING. IT HAS MADE HIS FAMILY VIOLENTLY ILL.

---

127 **ZODIAC INC** **AST U003386637**
ENE **307 MOTT ST** **HIST AST N/A**
< 1/8 **NEW YORK, NY 10012**
0.121 mi.
637 ft.

Relative:
Higher

Actual:
43 ft.

AST:
Region: STATE
DEC Region: 2
Site Status: Active
Facility Id: 2-249173
Program Type: PBS
UTM X: 584977.23682999995
UTM Y: 4508748.2646000003
Expiration Date: 2013/02/03

Affiliation Records:
Site Id: 9884
Affiliation Type: Owner
Company Name: ZODIAC PROPERTIES INC
Contact Type: PRES
Contact Name: JUDAH WASSNER
Address1: 441 WEST END AVE, SUITE 1A
Address2: Not reported
City: NEW YORK
State: NY
Zip Code: 10024
Country Code: 001
Phone: (212) 706-0610
Phone Ext: Not reported
Email: Not reported
Fax Number: Not reported
Modified By: msbaptis
Date Last Modified: 11/30/2007

Site Id: 9884
Affiliation Type: Mail Contact
Company Name: ZODIAC PROPERTIES INC
Contact Type: PRES
Contact Name: JUDAH WASSNER
Address1: 441 WEST END AVE, SUITE 1A
Address2: Not reported
City: NEW YORK
State: NY
Zip Code: 10024
Country Code: 001
Phone: (212) 706-0610
Phone Ext: Not reported
Email: Not reported

ZODIAC INC (Continued) **U003386637**

Fax Number:	Not reported
Modified By:	msbaptis
Date Last Modified:	11/30/2007

Site Id:	9884
Affiliation Type:	On-Site Operator
Company Name:	ZODIAC PROPERTIES INC
Contact Type:	Not reported
Contact Name:	MICHAEL RODRIGUEZ
Address1:	Not reported
Address2:	Not reported
City:	Not reported
State:	NN
Zip Code:	Not reported
Country Code:	001
Phone:	(212) 431-1105
Phone Ext:	Not reported
Email:	Not reported
Fax Number:	Not reported
Modified By:	msbaptis
Date Last Modified:	11/30/2007

Site Id:	9884
Affiliation Type:	Emergency Contact
Company Name:	ZODIAC PROPERTIES INC
Contact Type:	Not reported
Contact Name:	MICHAEL RODRIGUEZ
Address1:	Not reported
Address2:	Not reported
City:	Not reported
State:	NN
Zip Code:	Not reported
Country Code:	999
Phone:	(917) 749-3045
Phone Ext:	Not reported
Email:	Not reported
Fax Number:	Not reported
Modified By:	msbaptis
Date Last Modified:	11/30/2007

Equipment Records:

A00 - Tank Internal Protection - None
D01 - Pipe Type - Steel/Carbon Steel/Iron
J02 - Dispenser - Suction
L09 - Piping Leak Detection - Exempt Suction Piping
C00 - Pipe Location - No Piping
F00 - Pipe External Protection - None
I04 - Overfill - Product Level Gauge (A/G)
H00 - Tank Leak Detection - None
G03 - Tank Secondary Containment - Vault (w/o access)
B00 - Tank External Protection - None

Tank Info:

Tank Number:	001
Tank Id:	10377
Tank Location:	1

ZODIAC INC (Continued) **U003386637**

Tank Type:	Steel/Carbon Steel/Iron
Tank Status:	In Service
Tank Model:	Not reported
Pipe Model:	Not reported
Install Date:	02/10/1958
Capacity Gallons:	1500
Tightness Test Method:	NN
Date Test:	Not reported
Next Test Date:	Not reported
Date Tank Closed:	Not reported
Register:	True
Modified By:	msbaptis
Last Modified:	11/30/2007

HIST AST:

PBS Number:	2-249173
SWIS Code:	6201
Operator:	MICKEL RODRIGUEZ
Facility Phone:	(212) 431-1105
Facility Addr2:	307 MOTT ST
Facility Type:	APARTMENT BUILDING
Emergency:	LUIS SANTANA
Emergency Tel:	(212) 927-5999
Old PBSNO:	Not reported
Date Inspected:	Not reported
Inspector:	Not reported
Result of Inspection:	Not reported
Owner Name:	ZODIAC INC
Owner Address:	31 WEST 27TH STREET, 9TH FLOOR
Owner City,St,Zip:	NEW YORK, NY 10001
Federal ID:	Not reported
Owner Tel:	(212) 683-1600
Owner Type:	Corporate/Commercial
Owner Subtype:	Not reported
Mailing Contact:	Not reported
Mailing Name:	ZODIAC INC
Mailing Address:	31 WEST 27TH STREET
Mailing Address 2:	9TH FLOOR
Mailing City,St,Zip:	NEW YORK, NY 10001
Mailing Telephone:	(212) 683-1600
Owner Mark:	First Owner
Facility Status:	1 - Active PBS facility, i.e. total capacity of the PBS tanks is greater than 1,100 gallons, regardless if Subpart 360-14 tanks exist or not at the facility.
Certification Flag:	False
Certification Date:	11/18/1998
Expiration:	02/03/2003
Renew Flag:	False
Renew Date:	Not reported
Total Capacity:	1500
FAMT:	True
Facility Screen:	No Missing Data
Owner Screen:	Minor Data Missing
Tank Screen:	Minor Data Missing
Dead Letter:	False
CBS Number:	Not reported
Town or City:	NEW YORK CITY

ZODIAC INC (Continued) **U003386637**

County Code: 62
Town or City Code: 01
Region: 2

Tank ID: 001
Tank Location: ABOVEGROUND
Tank Status: In Service
Install Date: Not reported
Capacity (Gal): 1500
Product Stored: NOS 1,2, OR 4 FUEL OIL
Tank Type: Steel/carbon steel
Tank Internal: Not reported
Tank External: Not reported
Pipe Location: Not reported
Pipe Type: STEEL/IRON
Pipe Internal: Not reported
Pipe External: Not reported
Tank Containment: Diking
Leak Detection: 0
Overfill Protection: 4
Dispenser Method: Suction
Date Tested: Not reported
Next Test Date: Not reported
Missing Data for Tank: Minor Data Missing
Date Closed: Not reported
Test Method: Not reported
Deleted: False
Updated: False
SPDES Number: Not reported
Lat/Long: Not reported

Y128 **SCHOLASTIC INC.** **UST** **U003397354**
WSW **557 BROADWAY** **HIST UST** **N/A**
< 1/8 **NEW YORK, NY 10012**
0.122 mi.
643 ft. **Site 1 of 8 in cluster Y**

Relative:
Lower

Actual:
32 ft.

UST:
Facility Id: 2-603680
Region: STATE
DEC Region: 2
Site Status: Unregulated
Program Type: PBS
Expiration Date: N/A
UTM X: 584653.38156999997
UTM Y: 4508601.6784399999

Affiliation Records:
Site Id: 25587
Affiliation Type: Owner
Company Name: SCHOLASTIC INC.
Contact Type: Not reported
Contact Name: Not reported
Address1: 555 BROADWAY
Address2: Not reported
City: NEW YORK
State: NY
Zip Code: 10012

SCHOLASTIC INC. (Continued) **U003397354**

Country Code:	001
Phone:	(212) 343-6925
Phone Ext:	Not reported
Email:	Not reported
Fax Number:	Not reported
Modified By:	TRANSLAT
Date Last Modified:	3/4/2004

Site Id:	25587
Affiliation Type:	Mail Contact
Company Name:	SCHOLASTIC INC.
Contact Type:	Not reported
Contact Name:	WILLIAM BRESTCHGER
Address1:	555 BROADWAY
Address2:	555 BROADWAY
City:	NEW YORK
State:	NY
Zip Code:	10012
Country Code:	001
Phone:	(212) 343-6925
Phone Ext:	Not reported
Email:	Not reported
Fax Number:	Not reported
Modified By:	TRANSLAT
Date Last Modified:	3/4/2004

Site Id:	25587
Affiliation Type:	On-Site Operator
Company Name:	SCHOLASTIC INC.
Contact Type:	Not reported
Contact Name:	WILLIAM BRESTSCHGER
Address1:	Not reported
Address2:	Not reported
City:	Not reported
State:	NN
Zip Code:	Not reported
Country Code:	001
Phone:	(212) 343-6925
Phone Ext:	Not reported
Email:	Not reported
Fax Number:	Not reported
Modified By:	TRANSLAT
Date Last Modified:	3/4/2004

Site Id:	25587
Affiliation Type:	Emergency Contact
Company Name:	SCHOLASTIC INC.
Contact Type:	Not reported
Contact Name:	WILLIAM BRESTCHGER
Address1:	Not reported
Address2:	Not reported
City:	Not reported
State:	NN
Zip Code:	Not reported
Country Code:	001
Phone:	(212) 343-6925
Phone Ext:	Not reported

SCHOLASTIC INC. (Continued) **U003397354**

Email: Not reported
Fax Number: Not reported
Modified By: TRANSLAT
Date Last Modified: 3/4/2004

Equipment Records:

D01 - Pipe Type - Steel/Carbon Steel/Iron
F00 - Pipe External Protection - None
D01 - Pipe Type - Steel/Carbon Steel/Iron
C02 - Pipe Location - Underground/On-ground
A01 - Tank Internal Protection - Epoxy Liner
G00 - Tank Secondary Containment - None
J00 - Dispenser - None
H00 - Tank Leak Detection - None
F00 - Pipe External Protection - None
H00 - Tank Leak Detection - None
A01 - Tank Internal Protection - Epoxy Liner
G00 - Tank Secondary Containment - None
J00 - Dispenser - None
I00 - Overfill - None
F00 - Pipe External Protection - None
H00 - Tank Leak Detection - None
C02 - Pipe Location - Underground/On-ground
I00 - Overfill - None
D01 - Pipe Type - Steel/Carbon Steel/Iron
C02 - Pipe Location - Underground/On-ground
D01 - Pipe Type - Steel/Carbon Steel/Iron
C02 - Pipe Location - Underground/On-ground
C02 - Pipe Location - Underground/On-ground
F00 - Pipe External Protection - None
D01 - Pipe Type - Steel/Carbon Steel/Iron
D01 - Pipe Type - Steel/Carbon Steel/Iron
H00 - Tank Leak Detection - None
F00 - Pipe External Protection - None
F00 - Pipe External Protection - None
A01 - Tank Internal Protection - Epoxy Liner
G00 - Tank Secondary Containment - None
J00 - Dispenser - None
A01 - Tank Internal Protection - Epoxy Liner
G00 - Tank Secondary Containment - None
J00 - Dispenser - None
A01 - Tank Internal Protection - Epoxy Liner
G00 - Tank Secondary Containment - None
A01 - Tank Internal Protection - Epoxy Liner
G00 - Tank Secondary Containment - None
J00 - Dispenser - None
H00 - Tank Leak Detection - None
I00 - Overfill - None
I00 - Overfill - None
I00 - Overfill - None
I00 - Overfill - None
I00 - Overfill - None
I00 - Overfill - None
H00 - Tank Leak Detection - None
D01 - Pipe Type - Steel/Carbon Steel/Iron
D01 - Pipe Type - Steel/Carbon Steel/Iron
C02 - Pipe Location - Underground/On-ground

SCHOLASTIC INC. (Continued) **U003397354**

A01 - Tank Internal Protection - Epoxy Liner
G00 - Tank Secondary Containment - None
J00 - Dispenser - None
A01 - Tank Internal Protection - Epoxy Liner
G00 - Tank Secondary Containment - None
J00 - Dispenser - None
C02 - Pipe Location - Underground/On-ground
C02 - Pipe Location - Underground/On-ground
H00 - Tank Leak Detection - None
H00 - Tank Leak Detection - None
F00 - Pipe External Protection - None
F00 - Pipe External Protection - None
B00 - Tank External Protection - None
B00 - Tank External Protection - None
B00 - Tank External Protection - None
B00 - Tank External Protection - None
B00 - Tank External Protection - None
B00 - Tank External Protection - None
B00 - Tank External Protection - None
B00 - Tank External Protection - None

Tank Info:

Site ID:	25587
Tank Number:	001
Tank ID:	55174
Tank Status:	Closed - Removed
Tank Model:	Not reported
Pipe Model:	Not reported
Install Date:	Not reported
Capacity Gallons:	550
Tightness Test Method:	NN
Next Test Date:	Not reported
Date Tank Closed:	09/01/1998
Tank Location:	5
Tank Type:	Steel/carbon steel
Date Test:	Not reported
Register:	True
Modified By:	TRANSLAT
Last Modified:	03/04/2004
Site ID:	25587
Tank Number:	002
Tank ID:	55175
Tank Status:	Closed - Removed
Tank Model:	Not reported
Pipe Model:	Not reported
Install Date:	Not reported
Capacity Gallons:	550
Tightness Test Method:	NN
Next Test Date:	Not reported
Date Tank Closed:	09/01/1998
Tank Location:	5
Tank Type:	Steel/carbon steel
Date Test:	Not reported
Register:	True
Modified By:	TRANSLAT

SCHOLASTIC INC. (Continued) **U003397354**

Last Modified:	03/04/2004
Site ID:	25587
Tank Number:	003
Tank ID:	55176
Tank Status:	Closed - Removed
Tank Model:	Not reported
Pipe Model:	Not reported
Install Date:	Not reported
Capacity Gallons:	550
Tightness Test Method:	NN
Next Test Date:	Not reported
Date Tank Closed:	09/01/1998
Tank Location:	5
Tank Type:	Steel/carbon steel
Date Test:	Not reported
Register:	True
Modified By:	TRANSLAT
Last Modified:	03/04/2004
Site ID:	25587
Tank Number:	004
Tank ID:	55177
Tank Status:	Closed - Removed
Tank Model:	Not reported
Pipe Model:	Not reported
Install Date:	Not reported
Capacity Gallons:	550
Tightness Test Method:	NN
Next Test Date:	Not reported
Date Tank Closed:	09/01/1998
Tank Location:	5
Tank Type:	Steel/carbon steel
Date Test:	Not reported
Register:	True
Modified By:	TRANSLAT
Last Modified:	03/04/2004
Site ID:	25587
Tank Number:	005
Tank ID:	55178
Tank Status:	Closed - Removed
Tank Model:	Not reported
Pipe Model:	Not reported
Install Date:	Not reported
Capacity Gallons:	550
Tightness Test Method:	NN
Next Test Date:	Not reported
Date Tank Closed:	09/01/1998
Tank Location:	5
Tank Type:	Steel/carbon steel
Date Test:	Not reported
Register:	True
Modified By:	TRANSLAT

SCHOLASTIC INC. (Continued) **U003397354**

Last Modified:	03/04/2004
Site ID:	25587
Tank Number:	006
Tank ID:	55179
Tank Status:	Closed - Removed
Tank Model:	Not reported
Pipe Model:	Not reported
Install Date:	Not reported
Capacity Gallons:	550
Tightness Test Method:	NN
Next Test Date:	Not reported
Date Tank Closed:	09/01/1998
Tank Location:	5
Tank Type:	Steel/carbon steel
Date Test:	Not reported
Register:	True
Modified By:	TRANSLAT
Last Modified:	03/04/2004
Site ID:	25587
Tank Number:	007
Tank ID:	55180
Tank Status:	Closed - Removed
Tank Model:	Not reported
Pipe Model:	Not reported
Install Date:	Not reported
Capacity Gallons:	550
Tightness Test Method:	NN
Next Test Date:	Not reported
Date Tank Closed:	08/01/1998
Tank Location:	5
Tank Type:	Steel/carbon steel
Date Test:	Not reported
Register:	True
Modified By:	TRANSLAT
Last Modified:	03/04/2004
Site ID:	25587
Tank Number:	008
Tank ID:	55181
Tank Status:	Closed - Removed
Tank Model:	Not reported
Pipe Model:	Not reported
Install Date:	Not reported
Capacity Gallons:	550
Tightness Test Method:	NN
Next Test Date:	Not reported
Date Tank Closed:	09/01/1998
Tank Location:	5
Tank Type:	Steel/carbon steel
Date Test:	Not reported
Register:	True
Modified By:	TRANSLAT

SCHOLASTIC INC. (Continued) **U003397354**

Last Modified: 03/04/2004

HIST UST:

PBS Number:	2-603680
SPDES Number:	Not reported
Emergency Contact:	WILLIAM BRESTCHGER
Emergency Telephone:	(212) 343-6925
Operator:	WILLIAM BRESTSCHGER
Operator Telephone:	(212) 343-6925
Owner Name:	SCHOLASTIC INC.
Owner Address:	555 BROADWAY
Owner City,St,Zip:	NEW YORK, NY 10012
Owner Telephone:	(212) 343-6925
Owner Type:	Corporate/Commercial
Owner Subtype:	Not reported
Mailing Name:	SCHOLASTIC INC.
Mailing Address:	555 BROADWAY
Mailing Address 2:	555 BROADWAY
Mailing City,St,Zip:	NEW YORK, NY 10012
Mailing Contact:	WILLIAM BRESTCHGER
Mailing Telephone:	(212) 343-6925
Owner Mark:	First Owner
Facility Status:	2 - Unregulated by PBS (the total capacity is less than 1,101 gallons) and Subpart 360-14.
Facility Addr2:	557 BROADWAY
SWIS ID:	6201
Old PBS Number:	Not reported
Facility Type:	Not reported
Inspected Date:	Not reported
Inspector:	Not reported
Inspection Result:	Not reported
Federal ID:	Not reported
Certification Flag:	False
Certification Date:	10/29/1998
Expiration Date:	10/01/2003
Renew Flag:	False
Renewal Date:	Not reported
Total Capacity:	0
FAMT:	True
Facility Screen:	Minor Data Missing
Owner Screen:	No Missing Data
Tank Screen:	0
Dead Letter:	False
CBS Number:	Not reported
Town or City:	NEW YORK CITY
County Code:	62
Town or City:	01
Region:	2

Tank Id:	001
Tank Location:	UNDERGROUND
Tank Status:	Closed-Removed
Install Date:	Not reported
Capacity (gals):	550
Product Stored:	EMPTY
Tank Type:	Steel/carbon steel
Tank Internal:	Epoxy Liner

SCHOLASTIC INC. (Continued) **U003397354**

Tank External:	None
Pipe Location:	Underground
Pipe Type:	STEEL/IRON
Pipe Internal:	None
Pipe External:	None
Second Containment:	None
Leak Detection:	None
Overfill Prot:	None
Dispenser:	0
Date Tested:	Not reported
Next Test Date:	Not reported
Missing Data for Tank:	No Missing Data
Date Closed:	09/01/1998
Test Method:	Not reported
Deleted:	False
Updated:	True
Lat/long:	Not reported

Tank Id:	002
Tank Location:	UNDERGROUND
Tank Status:	Closed-Removed
Install Date:	Not reported
Capacity (gals):	550
Product Stored:	EMPTY
Tank Type:	Steel/carbon steel
Tank Internal:	Epoxy Liner
Tank External:	None
Pipe Location:	Underground
Pipe Type:	STEEL/IRON
Pipe Internal:	Not reported
Pipe External:	Not reported
Second Containment:	Not reported
Leak Detection:	Not reported
Overfill Prot:	Not reported
Dispenser:	Not reported
Date Tested:	Not reported
Next Test Date:	Not reported
Missing Data for Tank:	Minor Data Missing
Date Closed:	09/01/1998
Test Method:	Not reported
Deleted:	False
Updated:	True
Lat/long:	Not reported

Tank Id:	003
Tank Location:	UNDERGROUND
Tank Status:	Closed-Removed
Install Date:	Not reported
Capacity (gals):	550
Product Stored:	EMPTY
Tank Type:	Steel/carbon steel
Tank Internal:	Epoxy Liner
Tank External:	None
Pipe Location:	Underground
Pipe Type:	STEEL/IRON

SCHOLASTIC INC. (Continued) **U003397354**

Pipe Internal:	Not reported
Pipe External:	Not reported
Second Containment:	Not reported
Leak Detection:	Not reported
Overfill Prot:	Not reported
Dispenser:	Not reported
Date Tested:	Not reported
Next Test Date:	Not reported
Missing Data for Tank:	Minor Data Missing
Date Closed:	09/01/1998
Test Method:	Not reported
Deleted:	False
Updated:	True
Lat/long:	Not reported

Tank Id:	004
Tank Location:	UNDERGROUND
Tank Status:	Closed-Removed
Install Date:	Not reported
Capacity (gals):	550
Product Stored:	LEADED GASOLINE
Tank Type:	Steel/carbon steel
Tank Internal:	Epoxy Liner
Tank External:	None
Pipe Location:	Underground
Pipe Type:	STEEL/IRON
Pipe Internal:	Not reported
Pipe External:	Not reported
Second Containment:	Not reported
Leak Detection:	Not reported
Overfill Prot:	Not reported
Dispenser:	Not reported
Date Tested:	Not reported
Next Test Date:	Not reported
Missing Data for Tank:	Minor Data Missing
Date Closed:	09/01/1998
Test Method:	Not reported
Deleted:	False
Updated:	True
Lat/long:	Not reported

Tank Id:	005
Tank Location:	UNDERGROUND
Tank Status:	Closed-Removed
Install Date:	Not reported
Capacity (gals):	550
Product Stored:	LEADED GASOLINE
Tank Type:	Steel/carbon steel
Tank Internal:	Epoxy Liner
Tank External:	None
Pipe Location:	Underground
Pipe Type:	STEEL/IRON
Pipe Internal:	Not reported
Pipe External:	Not reported
Second Containment:	Not reported

SCHOLASTIC INC. (Continued) **U003397354**

Leak Detection: Not reported
Overfill Prot: Not reported
Dispenser: Not reported
Date Tested: Not reported
Next Test Date: Not reported
Missing Data for Tank: Minor Data Missing
Date Closed: 09/01/1998
Test Method: Not reported
Deleted: False
Updated: True
Lat/long: Not reported

Tank Id: 006
Tank Location: UNDERGROUND
Tank Status: Closed-Removed
Install Date: Not reported
Capacity (gals): 550
Product Stored: LEADED GASOLINE
Tank Type: Steel/carbon steel
Tank Internal: Epoxy Liner
Tank External: None
Pipe Location: Underground
Pipe Type: STEEL/IRON
Pipe Internal: Not reported
Pipe External: Not reported
Second Containment: Not reported
Leak Detection: Not reported
Overfill Prot: Not reported
Dispenser: Not reported
Date Tested: Not reported
Next Test Date: Not reported
Missing Data for Tank: Minor Data Missing
Date Closed: 09/01/1998
Test Method: Not reported
Deleted: False
Updated: True
Lat/long: Not reported

Tank Id: 007
Tank Location: UNDERGROUND
Tank Status: Closed-Removed
Install Date: Not reported
Capacity (gals): 550
Product Stored: NOS 1,2, OR 4 FUEL OIL
Tank Type: Steel/carbon steel
Tank Internal: Epoxy Liner
Tank External: None
Pipe Location: Underground
Pipe Type: STEEL/IRON
Pipe Internal: Not reported
Pipe External: Not reported
Second Containment: Not reported
Leak Detection: Not reported
Overfill Prot: Not reported
Dispenser: Not reported

SCHOLASTIC INC. (Continued) **U003397354**

Date Tested:	Not reported
Next Test Date:	Not reported
Missing Data for Tank:	Minor Data Missing
Date Closed:	08/01/1998
Test Method:	Not reported
Deleted:	False
Updated:	True
Lat/long:	Not reported

Tank Id:	008
Tank Location:	UNDERGROUND
Tank Status:	Closed-Removed
Install Date:	Not reported
Capacity (gals):	550
Product Stored:	NOS 1,2, OR 4 FUEL OIL
Tank Type:	Steel/carbon steel
Tank Internal:	Epoxy Liner
Tank External:	None
Pipe Location:	Underground
Pipe Type:	STEEL/IRON
Pipe Internal:	Not reported
Pipe External:	Not reported
Second Containment:	Not reported
Leak Detection:	Not reported
Overfill Prot:	Not reported
Dispenser:	Not reported
Date Tested:	Not reported
Next Test Date:	Not reported
Missing Data for Tank:	Minor Data Missing
Date Closed:	09/01/1998
Test Method:	Not reported
Deleted:	False
Updated:	True
Lat/long:	Not reported

Z129 **GLOBE STORAGE & MOVING CO., INC.** **AST** **U004046967**
ENE **32-36 BLEECKER STREET** **N/A**
< 1/8 **NEW YORK, NY 10012**
0.122 mi.
644 ft. **Site 1 of 2 in cluster Z**

Relative:
Higher

Actual:
43 ft.

AST:

Region:	STATE
DEC Region:	2
Site Status:	Unregulated
Facility Id:	2-604840
Program Type:	PBS
UTM X:	584976.35199999996
UTM Y:	4508846.5784400003
Expiration Date:	N/A

Affiliation Records:

Site Id:	26709
Affiliation Type:	Owner
Company Name:	GLOBE STORAGE & MOVING CO., INC.
Contact Type:	Not reported
Contact Name:	Not reported

GLOBE STORAGE & MOVING CO., INC. (Continued) **U004046967**

Address1:	32-36 BLEECKER STREET
Address2:	Not reported
City:	NEW YORK
State:	NY
Zip Code:	10012
Country Code:	001
Phone:	(212) 925-3555
Phone Ext:	Not reported
Email:	Not reported
Fax Number:	Not reported
Modified By:	TRANSLAT
Date Last Modified:	3/4/2004

Site Id:	26709
Affiliation Type:	Mail Contact
Company Name:	GLOBE STORAGE & MOVING CO., INC.
Contact Type:	Not reported
Contact Name:	JAMES P. GRIMALDI
Address1:	32-36 BLEECKER STREET
Address2:	Not reported
City:	NEW YORK
State:	NY
Zip Code:	10012
Country Code:	001
Phone:	(212) 925-3555
Phone Ext:	Not reported
Email:	Not reported
Fax Number:	Not reported
Modified By:	TRANSLAT
Date Last Modified:	3/4/2004

Site Id:	26709
Affiliation Type:	On-Site Operator
Company Name:	GLOBE STORAGE & MOVING CO., INC.
Contact Type:	Not reported
Contact Name:	DAVID BLITZ
Address1:	Not reported
Address2:	Not reported
City:	Not reported
State:	NN
Zip Code:	Not reported
Country Code:	001
Phone:	(212) 925-3555
Phone Ext:	Not reported
Email:	Not reported
Fax Number:	Not reported
Modified By:	TRANSLAT
Date Last Modified:	3/4/2004

Site Id:	26709
Affiliation Type:	Emergency Contact
Company Name:	GLOBE STORAGE & MOVING CO., INC.
Contact Type:	Not reported
Contact Name:	DAVID BLITZ
Address1:	Not reported
Address2:	Not reported
City:	Not reported

GLOBE STORAGE & MOVING CO., INC. (Continued) **U004046967**

State:	NN
Zip Code:	Not reported
Country Code:	001
Phone:	(212) 925-3555
Phone Ext:	Not reported
Email:	Not reported
Fax Number:	Not reported
Modified By:	TRANSLAT
Date Last Modified:	3/4/2004

Equipment Records:

A00 - Tank Internal Protection - None
D01 - Pipe Type - Steel/Carbon Steel/Iron
J02 - Dispenser - Suction
F00 - Pipe External Protection - None
C01 - Pipe Location - Aboveground
H00 - Tank Leak Detection - None
G03 - Tank Secondary Containment - Vault (w/o access)
I00 - Overfill - None
B00 - Tank External Protection - None

Tank Info:

Tank Number:	GBS 001
Tank Id:	58992
Tank Location:	3
Tank Type:	Steel/Carbon Steel/Iron
Tank Status:	Closed - In Place
Tank Model:	Not reported
Pipe Model:	Not reported
Install Date:	Not reported
Capacity Gallons:	5000
Tightness Test Method:	NN
Date Test:	Not reported
Next Test Date:	Not reported
Date Tank Closed:	09/05/2000
Register:	True
Modified By:	TRANSLAT
Last Modified:	03/04/2004

W130 **NYC FIRE DEPARTMENT** **MANIFEST** **1010173074**
SSW **251 LAFAYETTE ST** **N/A**
< 1/8 **NEW YORK, NY 10012**
0.123 mi.
649 ft. **Site 4 of 6 in cluster W**

Relative:
Lower

Actual:
36 ft.

NY MANIFEST:

EPA ID:	NYR000035287
Country:	USA
Mailing Name:	NYC FIRE DEPARTMENT
Mailing Contact:	SALVATORE FAME
Mailing Address:	250 LIVINGSTON ST
Mailing Address 2:	Not reported
Mailing City:	BROOKLYN
Mailing State:	NY
Mailing Zip:	11201
Mailing Zip4:	Not reported
Mailing Country:	USA

NYC FIRE DEPARTMENT (Continued) **1010173074**

Mailing Phone: 718-694-2004

NY MANIFEST:
No Manifest Records Available

S131 **CON EDISION - MH 59188** **RCRA-NonGen** **1007207595**
North **40 BROADWAY AT BLEEKER 40 BROA** **MANIFEST** **NYP004071601**
< 1/8 **NEW YORK, NY 10003**
0.125 mi.
658 ft. **Site 7 of 14 in cluster S**

Relative:
Lower

Actual:
39 ft.

RCRA-NonGen:
Date form received by agency: 06/02/2002
Facility name: CON EDISION - MH 59188
Facility address: 40 BROADWAY AT BLEEKER 40 BROA
NEW YORK, NY 10003
EPA ID: NYP004071601
Mailing address: IRVING PLACE
NEW YORK, NY 10003
Contact: ANTHONY DRUMMINGS
Contact address: IRVING PLACE
NEW YORK, NY 10003
Contact country: US
Contact telephone: (212) 460-3770
Contact email: Not reported
EPA Region: 02
Classification: Non-Generator
Description: Handler: Non-Generators do not presently generate hazardous waste

Handler Activities Summary:
U.S. importer of hazardous waste: No
Mixed waste (haz. and radioactive): No
Recycler of hazardous waste: No
Transporter of hazardous waste: No
Treater, storer or disposer of HW: No
Underground injection activity: No
On-site burner exemption: No
Furnace exemption: No
Used oil fuel burner: No
Used oil processor: No
User oil refiner: No
Used oil fuel marketer to burner: No
Used oil Specification marketer: No
Used oil transfer facility: No
Used oil transporter: No

Historical Generators:
Date form received by agency: 06/01/2002
Facility name: CON EDISION - MH 59188
Classification: Not a generator, verified

Date form received by agency: 05/31/2002
Facility name: CON EDISION - MH 59188
Classification: Large Quantity Generator

Violation Status: No violations found

CON EDISION - MH 59188 (Continued) **1007207595**

NY MANIFEST:

EPA ID:	NYP004071601
Country:	USA
Mailing Name:	CONSOLIDATED EDISON
Mailing Contact:	FRANKLIN MURRAY
Mailing Address:	4 IRVING PLACE RM 828
Mailing Address 2:	Not reported
Mailing City:	NEW YORK
Mailing State:	NY
Mailing Zip:	10003
Mailing Zip4:	Not reported
Mailing Country:	USA
Mailing Phone:	212-460-2808

Document ID:	CTF0826962
Manifest Status:	Not reported
Trans1 State ID:	MAD039322250
Trans2 State ID:	Not reported
Generator Ship Date:	01/17/2001
Trans1 Recv Date:	01/17/2001
Trans2 Recv Date:	Not reported
TSD Site Recv Date:	01/18/2001
Part A Recv Date:	Not reported
Part B Recv Date:	Not reported
Generator EPA ID:	NYP004071601
Trans1 EPA ID:	CTD000604488
Trans2 EPA ID:	Not reported
TSDF ID:	13014MA
Waste Code:	D008 - LEAD 5.0 MG/L TCLP
Quantity:	00003
Units:	Y - Cubic yards* (.85 tons)
Number of Containers:	001
Container Type:	DT - Dump trucks
Handling Method:	T Chemical, physical, or biological treatment.
Specific Gravity:	01.00
Year:	2001

S132 **640 REALTY & 86 REALTY LLC-TIC** **AST** **A100292626**
North **640 BROADWAY** **N/A**
< 1/8 **NEW YORK, NY 10012**
0.125 mi.
658 ft. **Site 8 of 14 in cluster S**

Relative:
Lower

Actual:
39 ft.

AST:

Region:	STATE
DEC Region:	2
Site Status:	Active
Facility Id:	2-609725
Program Type:	PBS
UTM X:	584801.61644999997
UTM Y:	4508873.4630899997
Expiration Date:	2014/10/06

Affiliation Records:

Site Id:	331907
Affiliation Type:	Owner
Company Name:	640 REALTY, LLC C/O 86 REALTY LLC - TIC

640 REALTY & 86 REALTY LLC-TIC (Continued) **A100292626**

Contact Type:	V.P.
Contact Name:	MARK BRUCATO
Address1:	745 5TH AVE. SUITE 1250
Address2:	Not reported
City:	NEW YORK
State:	NY
Zip Code:	10012
Country Code:	001
Phone:	(212) 873-9200
Phone Ext:	Not reported
Email:	Not reported
Fax Number:	Not reported
Modified By:	MSBAPTIS
Date Last Modified:	8/11/2009

Site Id:	331907
Affiliation Type:	Mail Contact
Company Name:	HELLER REALTY
Contact Type:	Not reported
Contact Name:	MARK BRUCATO
Address1:	745 FIFTH AVENUE
Address2:	SUITE 1250
City:	NEW YORK
State:	NY
Zip Code:	10012
Country Code:	001
Phone:	(212) 873-9200
Phone Ext:	Not reported
Email:	Not reported
Fax Number:	Not reported
Modified By:	NRLOMBAR
Date Last Modified:	12/9/2010

Site Id:	331907
Affiliation Type:	On-Site Operator
Company Name:	640 REALTY, LLC
Contact Type:	Not reported
Contact Name:	RENATO VASQUEZ
Address1:	Not reported
Address2:	Not reported
City:	Not reported
State:	NN
Zip Code:	Not reported
Country Code:	001
Phone:	(646) 240-2463
Phone Ext:	Not reported
Email:	Not reported
Fax Number:	Not reported
Modified By:	KXTANG
Date Last Modified:	10/6/2004

Site Id:	331907
Affiliation Type:	Emergency Contact
Company Name:	640 REALTY, LLC C/O HELLER REALTY
Contact Type:	Not reported
Contact Name:	MARK BRUCATO
Address1:	Not reported

640 REALTY & 86 REALTY LLC-TIC (Continued) **A100292626**

Address2:	Not reported
City:	Not reported
State:	NN
Zip Code:	Not reported
Country Code:	001
Phone:	(212) 873-9200
Phone Ext:	Not reported
Email:	Not reported
Fax Number:	Not reported
Modified By:	KXTANG
Date Last Modified:	10/6/2004

Equipment Records:

E09 - Piping Secondary Containment - Modified Double-Walled (Aboveground)
A01 - Tank Internal Protection - Epoxy Liner
J00 - Dispenser - None
C01 - Pipe Location - Aboveground
F01 - Pipe External Protection - Painted/Asphalt Coating
H00 - Tank Leak Detection - None
I01 - Overfill - Float Vent Valve
D01 - Pipe Type - Steel/Carbon Steel/Iron
B01 - Tank External Protection - Painted/Asphalt Coating
K01 - Spill Prevention - Catch Basin
G09 - Tank Secondary Containment - Modified Double-Walled (Aboveground)
L00 - Piping Leak Detection - None

Tank Info:

Tank Number:	001
Tank Id:	180328
Tank Location:	3
Tank Type:	Steel/Carbon Steel/Iron
Tank Status:	In Service
Tank Model:	Not reported
Pipe Model:	Not reported
Install Date:	01/01/1900
Capacity Gallons:	3500
Tightness Test Method:	NN
Date Test:	Not reported
Next Test Date:	Not reported
Date Tank Closed:	Not reported
Register:	True
Modified By:	NRLOMBAR
Last Modified:	12/09/2010

---

133 West 1/8-1/4 0.126 mi. 664 ft.

SOHO CONDOMINIUMS **AST** **A100177760**
90 PRINCE STREET **N/A**
NEW YORK, NY 10012

Relative: Lower

Actual: 30 ft.

AST:

Region:	STATE
DEC Region:	2
Site Status:	Active
Facility Id:	2-201642

SOHO CONDOMINIUMS (Continued) **A100177760**

Program Type: PBS
UTM X: 584770.96979
UTM Y: 4508578.5977699999
Expiration Date: 2008/02/03

Affiliation Records:

Site Id: 6861
Affiliation Type: Owner
Company Name: SOHO CONDOMINIUM
Contact Type: Not reported
Contact Name: Not reported
Address1: 90 PRINCE STREET
Address2: Not reported
City: NEW YORK
State: NY
Zip Code: 10012
Country Code: 001
Phone: (212) 674-6123
Phone Ext: Not reported
Email: Not reported
Fax Number: Not reported
Modified By: TRANSLAT
Date Last Modified: 3/4/2004

Site Id: 6861
Affiliation Type: Mail Contact
Company Name: NEW BEDFORD MGMT. CORP.
Contact Type: Not reported
Contact Name: RON GODEL
Address1: 333 PARK AVENUE SOUTH
Address2: Not reported
City: NEW YORK
State: NY
Zip Code: 10010
Country Code: 001
Phone: (212) 674-6123
Phone Ext: Not reported
Email: Not reported
Fax Number: Not reported
Modified By: TRANSLAT
Date Last Modified: 3/4/2004

Site Id: 6861
Affiliation Type: On-Site Operator
Company Name: SOHO CONDOMINIUMS
Contact Type: Not reported
Contact Name: JORGE NUPOLIS
Address1: Not reported
Address2: Not reported
City: Not reported
State: NN
Zip Code: Not reported
Country Code: 001
Phone: (212) 674-6123
Phone Ext: Not reported
Email: Not reported
Fax Number: Not reported
Modified By: TRANSLAT

SOHO CONDOMINIUMS (Continued) **A100177760**

Date Last Modified: 3/4/2004

Site Id: 6861
Affiliation Type: Emergency Contact
Company Name: SOHO CONDOMINIUM
Contact Type: Not reported
Contact Name: RON GODEL
Address1: Not reported
Address2: Not reported
City: Not reported
State: NN
Zip Code: Not reported
Country Code: 001
Phone: (917) 864-6394
Phone Ext: Not reported
Email: Not reported
Fax Number: Not reported
Modified By: TRANSLAT
Date Last Modified: 3/4/2004

Equipment Records:

A00 - Tank Internal Protection - None
D02 - Pipe Type - Galvanized Steel
J02 - Dispenser - Suction
L09 - Piping Leak Detection - Exempt Suction Piping
G00 - Tank Secondary Containment - None
H99 - Tank Leak Detection - Other
C00 - Pipe Location - No Piping
F00 - Pipe External Protection - None
I04 - Overfill - Product Level Gauge (A/G)
B00 - Tank External Protection - None

Tank Info:

Tank Number: 001
Tank Id: 11478
Tank Location: 1
Tank Type: Steel/Carbon Steel/Iron
Tank Status: In Service
Tank Model: Not reported
Pipe Model: Not reported
Install Date: Not reported
Capacity Gallons: 2000
Tightness Test Method: NN
Date Test: Not reported
Next Test Date: Not reported
Date Tank Closed: Not reported
Register: True
Modified By: TRANSLAT
Last Modified: 03/04/2004

Y134 **555 BROADWAY** **HIST UST** **U003712147**
WSW **555 BROADWAY** **N/A**
1/8-1/4 **NEW YORK, NY 10012**
0.126 mi.
666 ft. **Site 2 of 8 in cluster Y**

Relative:
Lower

Actual:
31 ft.

HIST UST:

PBS Number:	2-604341
SPDES Number:	Not reported
Emergency Contact:	NEIL KURTZ
Emergency Telephone:	(201) 488-3427
Operator:	CB RICHARD ELLIS, INC
Operator Telephone:	(212) 226-2555
Owner Name:	SCHOLASTIC INC
Owner Address:	555 BROADWAY
Owner City,St,Zip:	NEW YORK, NY 10012
Owner Telephone:	(212) 343-6000
Owner Type:	Corporate/Commercial
Owner Subtype:	Not reported
Mailing Name:	CB RICHARD ELLIS, INC
Mailing Address:	A/A/F/ SCHOLASTIC INC
Mailing Address 2:	555 BROADWAY
Mailing City,St,Zip:	NEW YORK, NY 10012
Mailing Contact:	BETH ELMALEH STAPLETON
Mailing Telephone:	(212) 226-2555
Owner Mark:	First Owner
Facility Status:	1 - Active PBS facility, i.e. total capacity of the PBS tanks is greater than 1,100 gallons, regardless if Subpart 360-14 tanks exist or not at the facility.
Facility Addr2:	Not reported
SWIS ID:	6201
Old PBS Number:	Not reported
Facility Type:	OTHER
Inspected Date:	Not reported
Inspector:	Not reported
Inspection Result:	Not reported
Federal ID:	Not reported
Certification Flag:	False
Certification Date:	12/15/1999
Expiration Date:	12/13/2004
Renew Flag:	False
Renewal Date:	Not reported
Total Capacity:	10000
FAMT:	True
Facility Screen:	No Missing Data
Owner Screen:	No Missing Data
Tank Screen:	No Missing Data
Dead Letter:	False
CBS Number:	Not reported
Town or City:	NEW YORK CITY
County Code:	62
Town or City:	01
Region:	2
Tank Id:	01
Tank Location:	UNDERGROUND, VAULTED, WITH ACCESS
Tank Status:	In Service
Install Date:	Not reported
Capacity (gals):	10000

555 BROADWAY (Continued) **U003712147**

Product Stored:	NOS 1,2, OR 4 FUEL OIL
Tank Type:	Steel/carbon steel
Tank Internal:	None
Tank External:	Painted/Asphalt Coating
Pipe Location:	Aboveground
Pipe Type:	STEEL/IRON
Pipe Internal:	None
Pipe External:	None
Second Containment:	81
Leak Detection:	None
Overfill Prot:	Product Level Gauge, Vent Whistle
Dispenser:	Suction
Date Tested:	Not reported
Next Test Date:	Not reported
Missing Data for Tank:	No Missing Data
Date Closed:	Not reported
Test Method:	Not reported
Deleted:	False
Updated:	True
Lat/long:	Not reported

Y135 **SEPHORA STORE SOHO #302** **RCRA-CESQG** **1007112523**
WSW **555 BROADWAY** **MANIFEST** **NYR000117481**
1/8-1/4 **NEW YORK, NY 10012** **MANIFEST**
0.126 mi.
666 ft. **Site 3 of 8 in cluster Y**

Relative:
Lower

Actual:
31 ft.

RCRA-CESQG:

Date form received by agency:	01/01/2007
Facility name:	SEPHORA STORE SOHO #302
Facility address:	555 BROADWAY NEW YORK, NY 10012
EPA ID:	NYR000117481
Mailing address:	MARKET ST SAN FRANCISCO, CA 94105
Contact:	SANDI BAKER
Contact address:	MARKET ST SAN FRANCISCO, CA 94105
Contact country:	US
Contact telephone:	(415) 348-3488
Contact email:	Not reported
EPA Region:	02
Classification:	Conditionally Exempt Small Quantity Generator
Description:	Handler: generates 100 kg or less of hazardous waste per calendar month, and accumulates 1000 kg or less of hazardous waste at any time; or generates 1 kg or less of acutely hazardous waste per calendar month, and accumulates at any time: 1 kg or less of acutely hazardous waste; or 100 kg or less of any residue or contaminated soil, waste or other debris resulting from the cleanup of a spill, into or on any land or water, of acutely hazardous waste; or generates 100 kg or less of any residue or contaminated soil, waste or other debris resulting from the cleanup of a spill, into or on any land or water, of acutely hazardous waste during any calendar month, and accumulates at any time: 1 kg or less of acutely hazardous waste; or 100 kg or less of any residue or contaminated soil, waste or other debris resulting from the cleanup of a spill, into or on any land or water, of acutely hazardous waste

SEPHORA STORE SOHO #302 (Continued) **1007112523**

Owner/Operator Summary:
Owner/operator name: SEPHORA STORE SOHO #302
Owner/operator address: BROADWAY
NEW YORK, NY 10012
Owner/operator country: US
Owner/operator telephone: (212) 555-1212
Legal status: Private
Owner/Operator Type: Operator
Owner/Op start date: 07/16/1998
Owner/Op end date: Not reported

Owner/operator name: CB RICHARD ELLIS
Owner/operator address: UNKNOWN
UNKNOWN, NY 99999
Owner/operator country: US
Owner/operator telephone: (212) 555-1212
Legal status: Private
Owner/Operator Type: Owner
Owner/Op start date: 12/31/1979
Owner/Op end date: Not reported

Handler Activities Summary:
U.S. importer of hazardous waste: No
Mixed waste (haz. and radioactive): No
Recycler of hazardous waste: No
Transporter of hazardous waste: No
Treater, storer or disposer of HW: No
Underground injection activity: No
On-site burner exemption: No
Furnace exemption: No
Used oil fuel burner: No
Used oil processor: No
User oil refiner: No
Used oil fuel marketer to burner: No
Used oil Specification marketer: No
Used oil transfer facility: No
Used oil transporter: No

Historical Generators:
Date form received by agency: 01/01/2006
Facility name: SEPHORA STORE SOHO #302
Classification: Conditionally Exempt Small Quantity Generator

Date form received by agency: 08/07/2003
Facility name: SEPHORA STORE SOHO #302
Classification: Small Quantity Generator

Violation Status: No violations found

NY MANIFEST:
EPA ID: NYR000117481
Country: USA
Mailing Name: SEPHORA #302 - SOHO
Mailing Contact: JESSICA
Mailing Address: 555 BROADWAY
Mailing Address 2: Not reported

SEPHORA STORE SOHO #302 (Continued) **1007112523**

Mailing City:	NEW YORK
Mailing State:	NY
Mailing Zip:	10012
Mailing Zip4:	Not reported
Mailing Country:	USA
Mailing Phone:	212-625-1309

Document ID:	Not reported
Manifest Status:	Not reported
Trans1 State ID:	NJR000050617
Trans2 State ID:	Not reported
Generator Ship Date:	2007-02-06
Trans1 Recv Date:	2007-02-06
Trans2 Recv Date:	Not reported
TSD Site Recv Date:	2007-02-15
Part A Recv Date:	Not reported
Part B Recv Date:	Not reported
Generator EPA ID:	NYR000117481
Trans1 EPA ID:	Not reported
Trans2 EPA ID:	Not reported
TSDF ID:	NJD991291105
Waste Code:	Not reported
Quantity:	150.0
Units:	P - Pounds
Number of Containers:	1.0
Container Type:	DF - Fiberboard or plastic drums (glass)
Handling Method:	B Incineration, heat recovery, burning.
Specific Gravity:	1.0
Year:	2007
Manifest Tracking Num:	001546576JJK
Import Ind:	N
Export Ind:	N
Discr Quantity Ind:	N
Discr Type Ind:	Y
Discr Residue Ind:	N
Discr Partial Reject Ind:	N
Discr Full Reject Ind:	N
Manifest Ref Num:	Not reported
Alt Fac RCRA Id:	Not reported
Alt Fac Sign Date:	Not reported
Mgmt Method Type Code:	H061

Document ID:	Not reported
Manifest Status:	Not reported
Trans1 State ID:	NJR000050617
Trans2 State ID:	Not reported
Generator Ship Date:	2007-06-28
Trans1 Recv Date:	2007-06-28
Trans2 Recv Date:	Not reported
TSD Site Recv Date:	2007-07-06
Part A Recv Date:	Not reported
Part B Recv Date:	Not reported
Generator EPA ID:	NYR000117481
Trans1 EPA ID:	Not reported
Trans2 EPA ID:	Not reported

SEPHORA STORE SOHO #302 (Continued) **1007112523**

TSDF ID:	NJD991291105
Waste Code:	Not reported
Quantity:	150.0
Units:	P - Pounds
Number of Containers:	1.0
Container Type:	DF - Fiberboard or plastic drums (glass)
Handling Method:	L Landfill.
Specific Gravity:	1.0
Year:	2007
Manifest Tracking Num:	001546617JJK
Import Ind:	N
Export Ind:	N
Discr Quantity Ind:	N
Discr Type Ind:	N
Discr Residue Ind:	N
Discr Partial Reject Ind:	N
Discr Full Reject Ind:	N
Manifest Ref Num:	Not reported
Alt Fac RCRA Id:	Not reported
Alt Fac Sign Date:	Not reported
Mgmt Method Type Code:	H141

Document ID:	Not reported
Manifest Status:	Not reported
Trans1 State ID:	NJR000050617
Trans2 State ID:	Not reported
Generator Ship Date:	2007-05-18
Trans1 Recv Date:	2007-05-18
Trans2 Recv Date:	Not reported
TSD Site Recv Date:	2007-05-23
Part A Recv Date:	Not reported
Part B Recv Date:	Not reported
Generator EPA ID:	NYR000117481
Trans1 EPA ID:	Not reported
Trans2 EPA ID:	Not reported
TSDF ID:	NJD991291105
Waste Code:	Not reported
Quantity:	150.0
Units:	P - Pounds
Number of Containers:	1.0
Container Type:	DF - Fiberboard or plastic drums (glass)
Handling Method:	L Landfill.
Specific Gravity:	1.0
Year:	2007
Manifest Tracking Num:	001546651JJK
Import Ind:	N
Export Ind:	N
Discr Quantity Ind:	N
Discr Type Ind:	N
Discr Residue Ind:	N
Discr Partial Reject Ind:	N
Discr Full Reject Ind:	N
Manifest Ref Num:	Not reported
Alt Fac RCRA Id:	Not reported
Alt Fac Sign Date:	Not reported
Mgmt Method Type Code:	H141

SEPHORA STORE SOHO #302 (Continued) **1007112523**

Document ID:	Not reported
Manifest Status:	Not reported
Trans1 State ID:	NJR000050617
Trans2 State ID:	Not reported
Generator Ship Date:	2007-04-26
Trans1 Recv Date:	2007-04-27
Trans2 Recv Date:	Not reported
TSD Site Recv Date:	2007-05-03
Part A Recv Date:	Not reported
Part B Recv Date:	Not reported
Generator EPA ID:	NYR000117481
Trans1 EPA ID:	Not reported
Trans2 EPA ID:	Not reported
TSDF ID:	NJD991291105
Waste Code:	Not reported
Quantity:	150.0
Units:	P - Pounds
Number of Containers:	1.0
Container Type:	DF - Fiberboard or plastic drums (glass)
Handling Method:	L Landfill.
Specific Gravity:	1.0
Year:	2007
Manifest Tracking Num:	001546660JJK
Import Ind:	N
Export Ind:	N
Discr Quantity Ind:	N
Discr Type Ind:	N
Discr Residue Ind:	N
Discr Partial Reject Ind:	N
Discr Full Reject Ind:	N
Manifest Ref Num:	Not reported
Alt Fac RCRA Id:	Not reported
Alt Fac Sign Date:	Not reported
Mgmt Method Type Code:	H141

Document ID:	Not reported
Manifest Status:	Not reported
Trans1 State ID:	NJR000050617
Trans2 State ID:	Not reported
Generator Ship Date:	2007-03-07
Trans1 Recv Date:	2007-03-07
Trans2 Recv Date:	Not reported
TSD Site Recv Date:	2007-03-13
Part A Recv Date:	Not reported
Part B Recv Date:	Not reported
Generator EPA ID:	NYR000117481
Trans1 EPA ID:	Not reported
Trans2 EPA ID:	Not reported
TSDF ID:	NJD991291105
Waste Code:	Not reported
Quantity:	150.0
Units:	P - Pounds
Number of Containers:	1.0
Container Type:	DF - Fiberboard or plastic drums (glass)
Handling Method:	L Landfill.
Specific Gravity:	1.0

SEPHORA STORE SOHO #302 (Continued) **1007112523**

Year:	2007
Manifest Tracking Num:	001546689JJK
Import Ind:	N
Export Ind:	N
Discr Quantity Ind:	N
Discr Type Ind:	N
Discr Residue Ind:	N
Discr Partial Reject Ind:	N
Discr Full Reject Ind:	N
Manifest Ref Num:	Not reported
Alt Fac RCRA Id:	Not reported
Alt Fac Sign Date:	Not reported
Mgmt Method Type Code:	H141

Document ID:	Not reported
Manifest Status:	Not reported
Trans1 State ID:	NJR000050617
Trans2 State ID:	Not reported
Generator Ship Date:	2007-07-26
Trans1 Recv Date:	2007-07-26
Trans2 Recv Date:	Not reported
TSD Site Recv Date:	2007-08-03
Part A Recv Date:	Not reported
Part B Recv Date:	Not reported
Generator EPA ID:	NYR000117481
Trans1 EPA ID:	Not reported
Trans2 EPA ID:	Not reported
TSDF ID:	NJD991291105
Waste Code:	Not reported
Quantity:	150.0
Units:	P - Pounds
Number of Containers:	1.0
Container Type:	DF - Fiberboard or plastic drums (glass)
Handling Method:	L Landfill.
Specific Gravity:	1.0
Year:	2007
Manifest Tracking Num:	001546691JJK
Import Ind:	N
Export Ind:	N
Discr Quantity Ind:	N
Discr Type Ind:	N
Discr Residue Ind:	N
Discr Partial Reject Ind:	N
Discr Full Reject Ind:	N
Manifest Ref Num:	Not reported
Alt Fac RCRA Id:	Not reported
Alt Fac Sign Date:	Not reported
Mgmt Method Type Code:	H141

Document ID:	Not reported
Manifest Status:	Not reported
Trans1 State ID:	NJR000050617
Trans2 State ID:	Not reported
Generator Ship Date:	2007-08-30
Trans1 Recv Date:	2007-08-30

SEPHORA STORE SOHO #302 (Continued) **1007112523**

Trans2 Recv Date:	Not reported
TSD Site Recv Date:	2007-08-30
Part A Recv Date:	Not reported
Part B Recv Date:	Not reported
Generator EPA ID:	NYR000117481
Trans1 EPA ID:	Not reported
Trans2 EPA ID:	Not reported
TSDF ID:	NJD991291105
Waste Code:	Not reported
Quantity:	150.0
Units:	P - Pounds
Number of Containers:	1.0
Container Type:	DF - Fiberboard or plastic drums (glass)
Handling Method:	L Landfill.
Specific Gravity:	1.0
Year:	2007
Manifest Tracking Num:	001546715JJK
Import Ind:	N
Export Ind:	N
Discr Quantity Ind:	N
Discr Type Ind:	N
Discr Residue Ind:	N
Discr Partial Reject Ind:	N
Discr Full Reject Ind:	N
Manifest Ref Num:	Not reported
Alt Fac RCRA Id:	Not reported
Alt Fac Sign Date:	Not reported
Mgmt Method Type Code:	H141

Document ID:	Not reported
Manifest Status:	Not reported
Trans1 State ID:	NJR000050617
Trans2 State ID:	NJR000050617
Generator Ship Date:	2007-10-09
Trans1 Recv Date:	2007-10-09
Trans2 Recv Date:	2007-10-11
TSD Site Recv Date:	2007-10-11
Part A Recv Date:	Not reported
Part B Recv Date:	Not reported
Generator EPA ID:	NYR000117481
Trans1 EPA ID:	Not reported
Trans2 EPA ID:	Not reported
TSDF ID:	NJD991291105
Waste Code:	Not reported
Quantity:	150.0
Units:	P - Pounds
Number of Containers:	1.0
Container Type:	DF - Fiberboard or plastic drums (glass)
Handling Method:	B Incineration, heat recovery, burning.
Specific Gravity:	1.0
Year:	2007
Manifest Tracking Num:	001546743JJK
Import Ind:	N
Export Ind:	N
Discr Quantity Ind:	N
Discr Type Ind:	N

SEPHORA STORE SOHO #302 (Continued) **1007112523**

Discr Residue Ind:	N
Discr Partial Reject Ind:	N
Discr Full Reject Ind:	N
Manifest Ref Num:	Not reported
Alt Fac RCRA Id:	Not reported
Alt Fac Sign Date:	Not reported
Mgmt Method Type Code:	H061

Document ID:	Not reported
Manifest Status:	Not reported
Trans1 State ID:	NYD082785429
Trans2 State ID:	Not reported
Generator Ship Date:	2007-01-02
Trans1 Recv Date:	2007-01-02
Trans2 Recv Date:	Not reported
TSD Site Recv Date:	2007-01-03
Part A Recv Date:	Not reported
Part B Recv Date:	Not reported
Generator EPA ID:	NYR000117481
Trans1 EPA ID:	Not reported
Trans2 EPA ID:	Not reported
TSDF ID:	NYD082785429
Waste Code:	Not reported
Quantity:	30.0
Units:	G - Gallons (liquids only)* (8.3 pounds)
Number of Containers:	1.0
Container Type:	DF - Fiberboard or plastic drums (glass)
Handling Method:	L Landfill.
Specific Gravity:	1.0
Year:	2007
Manifest Tracking Num:	000281309FLE
Import Ind:	N
Export Ind:	N
Discr Quantity Ind:	N
Discr Type Ind:	N
Discr Residue Ind:	N
Discr Partial Reject Ind:	N
Discr Full Reject Ind:	N
Manifest Ref Num:	Not reported
Alt Fac RCRA Id:	Not reported
Alt Fac Sign Date:	Not reported
Mgmt Method Type Code:	H141

Document ID:	NJA5288042
Manifest Status:	Not reported
Trans1 State ID:	VTR000500090
Trans2 State ID:	NYD980761191
Generator Ship Date:	02/14/2006
Trans1 Recv Date:	02/14/2006
Trans2 Recv Date:	02/22/2006
TSD Site Recv Date:	02/22/2006
Part A Recv Date:	Not reported
Part B Recv Date:	Not reported
Generator EPA ID:	NYR000117481
Trans1 EPA ID:	64949PANY

SEPHORA STORE SOHO #302 (Continued) **1007112523**

Trans2 EPA ID: 50060
TSDF ID: NJD002200046
Waste Code: D001 - NON-LISTED IGNITABLE WASTES
Quantity: 00150
Units: P - Pounds
Number of Containers: 001
Container Type: DM - Metal drums, barrels
Handling Method: B Incineration, heat recovery, burning.
Specific Gravity: 01.00
Year: 2006

Document ID: NYH0579816
Manifest Status: Not reported
Trans1 State ID: NYD082785429
Trans2 State ID: Not reported
Generator Ship Date: 04/10/2006
Trans1 Recv Date: 04/10/2006
Trans2 Recv Date: Not reported
TSD Site Recv Date: 04/10/2006
Part A Recv Date: Not reported
Part B Recv Date: Not reported
Generator EPA ID: NYR000117481
Trans1 EPA ID: 62096PA
Trans2 EPA ID: Not reported
TSDF ID: NYD082785429
Waste Code: D001 - NON-LISTED IGNITABLE WASTES
Quantity: 00025
Units: G - Gallons (liquids only)* (8.3 pounds)
Number of Containers: 001
Container Type: DF - Fiberboard or plastic drums (glass)
Handling Method: B Incineration, heat recovery, burning.
Specific Gravity: 01.00
Year: 2006

Document ID: Not reported
Manifest Status: Not reported
Trans1 State ID: NJR000050617
Trans2 State ID: NJR000050617
Generator Ship Date: 2008-08-12
Trans1 Recv Date: 2008-08-12
Trans2 Recv Date: 2008-08-13
TSD Site Recv Date: 2008-08-13
Part A Recv Date: Not reported
Part B Recv Date: Not reported
Generator EPA ID: NYR000117481
Trans1 EPA ID: Not reported
Trans2 EPA ID: Not reported
TSDF ID: NJD991291105
Waste Code: Not reported
Quantity: 150.0
Units: P - Pounds
Number of Containers: 1.0
Container Type: DF - Fiberboard or plastic drums (glass)
Handling Method: B Incineration, heat recovery, burning.
Specific Gravity: 1.0

SEPHORA STORE SOHO #302 (Continued) **1007112523**

Year:	2008
Manifest Tracking Num:	001546972JJK
Import Ind:	N
Export Ind:	N
Discr Quantity Ind:	N
Discr Type Ind:	N
Discr Residue Ind:	N
Discr Partial Reject Ind:	N
Discr Full Reject Ind:	N
Manifest Ref Num:	Not reported
Alt Fac RCRA Id:	Not reported
Alt Fac Sign Date:	Not reported
Mgmt Method Type Code:	H061

Document ID:	Not reported
Manifest Status:	Not reported
Trans1 State ID:	NJR000050617
Trans2 State ID:	Not reported
Generator Ship Date:	2008-04-15
Trans1 Recv Date:	2008-04-15
Trans2 Recv Date:	Not reported
TSD Site Recv Date:	2008-04-23
Part A Recv Date:	Not reported
Part B Recv Date:	Not reported
Generator EPA ID:	NYR000117481
Trans1 EPA ID:	Not reported
Trans2 EPA ID:	Not reported
TSDF ID:	NJD991291105
Waste Code:	Not reported
Quantity:	150.0
Units:	P - Pounds
Number of Containers:	1.0
Container Type:	DF - Fiberboard or plastic drums (glass)
Handling Method:	L Landfill.
Specific Gravity:	1.0
Year:	2008
Manifest Tracking Num:	001546891JJK
Import Ind:	N
Export Ind:	N
Discr Quantity Ind:	N
Discr Type Ind:	N
Discr Residue Ind:	N
Discr Partial Reject Ind:	N
Discr Full Reject Ind:	N
Manifest Ref Num:	Not reported
Alt Fac RCRA Id:	Not reported
Alt Fac Sign Date:	Not reported
Mgmt Method Type Code:	H141

Document ID:	Not reported
Manifest Status:	Not reported
Trans1 State ID:	NJR000050617
Trans2 State ID:	NJR000050617
Generator Ship Date:	2008-05-19
Trans1 Recv Date:	2008-05-19

SEPHORA STORE SOHO #302 (Continued) **1007112523**

Trans2 Recv Date:	2008-05-23
TSD Site Recv Date:	2008-05-23
Part A Recv Date:	Not reported
Part B Recv Date:	Not reported
Generator EPA ID:	NYR000117481
Trans1 EPA ID:	Not reported
Trans2 EPA ID:	Not reported
TSDF ID:	NJD991291105
Waste Code:	Not reported
Quantity:	150.0
Units:	P - Pounds
Number of Containers:	1.0
Container Type:	DF - Fiberboard or plastic drums (glass)
Handling Method:	L Landfill.
Specific Gravity:	1.0
Year:	2008
Manifest Tracking Num:	001546923JJK
Import Ind:	N
Export Ind:	N
Discr Quantity Ind:	N
Discr Type Ind:	N
Discr Residue Ind:	N
Discr Partial Reject Ind:	N
Discr Full Reject Ind:	N
Manifest Ref Num:	Not reported
Alt Fac RCRA Id:	Not reported
Alt Fac Sign Date:	Not reported
Mgmt Method Type Code:	H141

Document ID:	Not reported
Manifest Status:	Not reported
Trans1 State ID:	NJR000050617
Trans2 State ID:	NJR000050617
Generator Ship Date:	2008-07-09
Trans1 Recv Date:	2008-07-09
Trans2 Recv Date:	2008-07-18
TSD Site Recv Date:	2008-07-18
Part A Recv Date:	Not reported
Part B Recv Date:	Not reported
Generator EPA ID:	NYR000117481
Trans1 EPA ID:	Not reported
Trans2 EPA ID:	Not reported
TSDF ID:	NJD991291105
Waste Code:	Not reported
Quantity:	300.0
Units:	P - Pounds
Number of Containers:	2.0
Container Type:	DF - Fiberboard or plastic drums (glass)
Handling Method:	L Landfill.
Specific Gravity:	1.0
Year:	2008
Manifest Tracking Num:	001546947JJK
Import Ind:	N
Export Ind:	N
Discr Quantity Ind:	N
Discr Type Ind:	N

SEPHORA STORE SOHO #302 (Continued) **1007112523**

Discr Residue Ind:	N
Discr Partial Reject Ind:	N
Discr Full Reject Ind:	N
Manifest Ref Num:	Not reported
Alt Fac RCRA Id:	Not reported
Alt Fac Sign Date:	Not reported
Mgmt Method Type Code:	H141

Document ID:	Not reported
Manifest Status:	Not reported
Trans1 State ID:	NJR000050617
Trans2 State ID:	Not reported
Generator Ship Date:	2008-02-28
Trans1 Recv Date:	2008-02-28
Trans2 Recv Date:	Not reported
TSD Site Recv Date:	2008-03-06
Part A Recv Date:	Not reported
Part B Recv Date:	Not reported
Generator EPA ID:	NYR000117481
Trans1 EPA ID:	Not reported
Trans2 EPA ID:	Not reported
TSDF ID:	NJD991291105
Waste Code:	Not reported
Quantity:	150.0
Units:	P - Pounds
Number of Containers:	1.0
Container Type:	DF - Fiberboard or plastic drums (glass)
Handling Method:	L Landfill.
Specific Gravity:	1.0
Year:	2008
Manifest Tracking Num:	001546864JJK
Import Ind:	N
Export Ind:	N
Discr Quantity Ind:	N
Discr Type Ind:	N
Discr Residue Ind:	N
Discr Partial Reject Ind:	N
Discr Full Reject Ind:	N
Manifest Ref Num:	Not reported
Alt Fac RCRA Id:	Not reported
Alt Fac Sign Date:	Not reported
Mgmt Method Type Code:	H141

Document ID:	Not reported
Manifest Status:	Not reported
Trans1 State ID:	NJR000050617
Trans2 State ID:	NJR000050617
Generator Ship Date:	2008-04-09
Trans1 Recv Date:	2008-04-09
Trans2 Recv Date:	2008-04-16
TSD Site Recv Date:	2008-04-16
Part A Recv Date:	Not reported
Part B Recv Date:	Not reported
Generator EPA ID:	NYR000117481
Trans1 EPA ID:	Not reported

SEPHORA STORE SOHO #302 (Continued) **1007112523**

Trans2 EPA ID:	Not reported
TSDF ID:	NJD991291105
Waste Code:	Not reported
Quantity:	150.0
Units:	P - Pounds
Number of Containers:	1.0
Container Type:	DF - Fiberboard or plastic drums (glass)
Handling Method:	L Landfill.
Specific Gravity:	1.0
Year:	2008
Manifest Tracking Num:	001546879JJK
Import Ind:	N
Export Ind:	N
Discr Quantity Ind:	N
Discr Type Ind:	N
Discr Residue Ind:	N
Discr Partial Reject Ind:	N
Discr Full Reject Ind:	N
Manifest Ref Num:	Not reported
Alt Fac RCRA Id:	Not reported
Alt Fac Sign Date:	Not reported
Mgmt Method Type Code:	H141

Document ID:	Not reported
Manifest Status:	Not reported
Trans1 State ID:	NJR000050617
Trans2 State ID:	Not reported
Generator Ship Date:	2008-01-14
Trans1 Recv Date:	2008-01-14
Trans2 Recv Date:	Not reported
TSD Site Recv Date:	2008-01-18
Part A Recv Date:	Not reported
Part B Recv Date:	Not reported
Generator EPA ID:	NYR000117481
Trans1 EPA ID:	Not reported
Trans2 EPA ID:	Not reported
TSDF ID:	NJD991291105
Waste Code:	Not reported
Quantity:	150.0
Units:	P - Pounds
Number of Containers:	1.0
Container Type:	DF - Fiberboard or plastic drums (glass)
Handling Method:	L Landfill.
Specific Gravity:	1.0
Year:	2008
Manifest Tracking Num:	001546819JJK
Import Ind:	N
Export Ind:	N
Discr Quantity Ind:	N
Discr Type Ind:	N
Discr Residue Ind:	N
Discr Partial Reject Ind:	N
Discr Full Reject Ind:	N
Manifest Ref Num:	Not reported
Alt Fac RCRA Id:	Not reported
Alt Fac Sign Date:	Not reported

SEPHORA STORE SOHO #302 (Continued) **1007112523**

Mgmt Method Type Code: H141

Document ID: NYC7197715
Manifest Status: Not reported
Trans1 State ID: NY55817JL
Trans2 State ID: TL4516NJ
Generator Ship Date: 03/02/2004
Trans1 Recv Date: 03/02/2004
Trans2 Recv Date: 03/05/2004
TSD Site Recv Date: 03/15/2004
Part A Recv Date: Not reported
Part B Recv Date: Not reported
Generator EPA ID: NYR000117481
Trans1 EPA ID: TXR000050930
Trans2 EPA ID: Not reported
TSDF ID: KYD053348
Waste Code: D001 - NON-LISTED IGNITABLE WASTES
Quantity: 00200
Units: P - Pounds
Number of Containers: 001
Container Type: DM - Metal drums, barrels
Handling Method: B Incineration, heat recovery, burning.
Specific Gravity: 01.00
Year: 2004

Document ID: NYC7190212
Manifest Status: Not reported
Trans1 State ID: NY55817JL
Trans2 State ID: 712TYLNJ
Generator Ship Date: 01/27/2004
Trans1 Recv Date: 01/27/2004
Trans2 Recv Date: 01/30/2004
TSD Site Recv Date: 02/02/2004
Part A Recv Date: Not reported
Part B Recv Date: Not reported
Generator EPA ID: NYR000117481
Trans1 EPA ID: TXR000050930
Trans2 EPA ID: Not reported
TSDF ID: KYD053348
Waste Code: D001 - NON-LISTED IGNITABLE WASTES
Quantity: 00200
Units: P - Pounds
Number of Containers: 001
Container Type: DM - Metal drums, barrels
Handling Method: B Incineration, heat recovery, burning.
Specific Gravity: 01.00
Year: 2004

Click this hyperlink while viewing on your computer to access
49 additional NY_MANIFEST: record(s) in the EDR Site Report.

NJ MANIFEST:
Manifest Code: 001546691JJK
EPA ID: NYR000117481
Date Shipped: 07/26/2007

SEPHORA STORE SOHO #302 (Continued) **1007112523**

TSDF EPA ID:	NJD991291105
Transporter EPA ID:	NJR000050617
Transporter 2 EPA ID:	NJR000050617
Transporter 3 EPA ID:	Not reported
Transporter 4 EPA ID:	Not reported
Transporter 5 EPA ID:	Not reported
Transporter 6 EPA ID:	Not reported
Transporter 7 EPA ID:	Not reported
Transporter 8 EPA ID:	Not reported
Transporter 10 EPA ID:	Not reported
Date Trans1 Transported Waste:	07/26/2007
Date Trans2 Transported Waste:	08/03/2007
Date Trans3 Transported Waste:	Not reported
Date Trans4 Transported Waste:	Not reported
Date Trans5 Transported Waste:	Not reported
Date Trans6 Transported Waste:	Not reported
Date Trans7 Transported Waste:	Not reported
Date Trans8 Transported Waste:	Not reported
Date Trans9 Transported Waste:	Not reported
Date Trans10 Transported Waste:	Not reported
Date TSDF Received Waste:	08/03/2007
Tranporter 1 Decal:	Not reported
Tranporter 2 Decal:	Not reported
Data Entry Number:	Not reported
Reference Manifest Number:	Not reported
Was Load Rejected (Y/N):	No
Reason Load Was Rejected:	Not reported
Waste Code:	D001
Manifest Year:	2007 New Jersey Manifest Data
Quantity:	150
Unit:	P
Hand Code:	H14

Manifest Code:	001546762JJK
EPA ID:	NYR000117481
Date Shipped:	12/12/2007
TSDF EPA ID:	NJD991291105
Transporter EPA ID:	NJR000050617
Transporter 2 EPA ID:	NJR000050617
Transporter 3 EPA ID:	Not reported
Transporter 4 EPA ID:	Not reported
Transporter 5 EPA ID:	Not reported
Transporter 6 EPA ID:	Not reported
Transporter 7 EPA ID:	Not reported
Transporter 8 EPA ID:	Not reported
Transporter 10 EPA ID:	Not reported
Date Trans1 Transported Waste:	12/12/2007
Date Trans2 Transported Waste:	12/20/2007
Date Trans3 Transported Waste:	Not reported
Date Trans4 Transported Waste:	Not reported
Date Trans5 Transported Waste:	Not reported
Date Trans6 Transported Waste:	Not reported
Date Trans7 Transported Waste:	Not reported
Date Trans8 Transported Waste:	Not reported
Date Trans9 Transported Waste:	Not reported

SEPHORA STORE SOHO #302 (Continued) **1007112523**

Date Trans10 Transported Waste:	Not reported
Date TSDF Received Waste:	12/20/2007
Tranporter 1 Decal:	Not reported
Tranporter 2 Decal:	Not reported
Data Entry Number:	Not reported
Reference Manifest Number:	Not reported
Was Load Rejected (Y/N):	No
Reason Load Was Rejected:	Not reported
Waste Code:	Not reported
Manifest Year:	Not reported
Quantity:	Not reported
Unit:	Not reported
Hand Code:	Not reported

Manifest Code:	001546617JJK
EPA ID:	NYR000117481
Date Shipped:	06/28/2007
TSDF EPA ID:	NJD991291105
Transporter EPA ID:	NJR000050617
Transporter 2 EPA ID:	NJR000050617
Transporter 3 EPA ID:	Not reported
Transporter 4 EPA ID:	Not reported
Transporter 5 EPA ID:	Not reported
Transporter 6 EPA ID:	Not reported
Transporter 7 EPA ID:	Not reported
Transporter 8 EPA ID:	Not reported
Transporter 10 EPA ID:	Not reported
Date Trans1 Transported Waste:	06/28/2007
Date Trans2 Transported Waste:	07/06/2007
Date Trans3 Transported Waste:	Not reported
Date Trans4 Transported Waste:	Not reported
Date Trans5 Transported Waste:	Not reported
Date Trans6 Transported Waste:	Not reported
Date Trans7 Transported Waste:	Not reported
Date Trans8 Transported Waste:	Not reported
Date Trans9 Transported Waste:	Not reported
Date Trans10 Transported Waste:	Not reported
Date TSDF Received Waste:	07/06/2007
Tranporter 1 Decal:	Not reported
Tranporter 2 Decal:	Not reported
Data Entry Number:	Not reported
Reference Manifest Number:	Not reported
Was Load Rejected (Y/N):	No
Reason Load Was Rejected:	Not reported
Waste Code:	D001
Manifest Year:	2007 New Jersey Manifest Data
Quantity:	150
Unit:	P
Hand Code:	H14

Manifest Code:	001546782JJK
EPA ID:	NYR000117481
Date Shipped:	11/08/2007

SEPHORA STORE SOHO #302 (Continued) **1007112523**

TSDF EPA ID:	NJD991291105
Transporter EPA ID:	NJR000050617
Transporter 2 EPA ID:	Not reported
Transporter 3 EPA ID:	Not reported
Transporter 4 EPA ID:	Not reported
Transporter 5 EPA ID:	Not reported
Transporter 6 EPA ID:	Not reported
Transporter 7 EPA ID:	Not reported
Transporter 8 EPA ID:	Not reported
Transporter 10 EPA ID:	Not reported
Date Trans1 Transported Waste:	11/08/2007
Date Trans2 Transported Waste:	Not reported
Date Trans3 Transported Waste:	Not reported
Date Trans4 Transported Waste:	Not reported
Date Trans5 Transported Waste:	Not reported
Date Trans6 Transported Waste:	Not reported
Date Trans7 Transported Waste:	Not reported
Date Trans8 Transported Waste:	Not reported
Date Trans9 Transported Waste:	Not reported
Date Trans10 Transported Waste:	Not reported
Date TSDF Received Waste:	11/16/2007
Tranporter 1 Decal:	Not reported
Tranporter 2 Decal:	Not reported
Data Entry Number:	Not reported
Reference Manifest Number:	Not reported
Was Load Rejected (Y/N):	No
Reason Load Was Rejected:	Not reported
Waste Code:	Not reported
Manifest Year:	Not reported
Quantity:	Not reported
Unit:	Not reported
Hand Code:	Not reported

Manifest Code:	001548972JJK
EPA ID:	NYR000117481
Date Shipped:	08/12/2008
TSDF EPA ID:	NJD991291105
Transporter EPA ID:	NJR000050617
Transporter 2 EPA ID:	NJR000050617
Transporter 3 EPA ID:	Not reported
Transporter 4 EPA ID:	Not reported
Transporter 5 EPA ID:	Not reported
Transporter 6 EPA ID:	Not reported
Transporter 7 EPA ID:	Not reported
Transporter 8 EPA ID:	Not reported
Transporter 10 EPA ID:	Not reported
Date Trans1 Transported Waste:	08/12/2008
Date Trans2 Transported Waste:	08/13/2008
Date Trans3 Transported Waste:	Not reported
Date Trans4 Transported Waste:	Not reported
Date Trans5 Transported Waste:	Not reported
Date Trans6 Transported Waste:	Not reported
Date Trans7 Transported Waste:	Not reported
Date Trans8 Transported Waste:	Not reported
Date Trans9 Transported Waste:	Not reported

SEPHORA STORE SOHO #302 (Continued) **1007112523**

Date Trans10 Transported Waste:	Not reported
Date TSDF Received Waste:	08/13/2008
Tranporter 1 Decal:	Not reported
Tranporter 2 Decal:	Not reported
Data Entry Number:	Not reported
Reference Manifest Number:	Not reported
Was Load Rejected (Y/N):	No
Reason Load Was Rejected:	Not reported
Waste Code:	D001
Manifest Year:	2008 New Jersey Manifest Data
Quantity:	150
Unit:	P
Hand Code:	H061

Manifest Code:	001546864JJK
EPA ID:	NYR000117481
Date Shipped:	02/28/2008
TSDF EPA ID:	NJD991291105
Transporter EPA ID:	NJR000050617
Transporter 2 EPA ID:	NJR000050617
Transporter 3 EPA ID:	Not reported
Transporter 4 EPA ID:	Not reported
Transporter 5 EPA ID:	Not reported
Transporter 6 EPA ID:	Not reported
Transporter 7 EPA ID:	Not reported
Transporter 8 EPA ID:	Not reported
Transporter 10 EPA ID:	Not reported
Date Trans1 Transported Waste:	02/28/2008
Date Trans2 Transported Waste:	03/06/2008
Date Trans3 Transported Waste:	Not reported
Date Trans4 Transported Waste:	Not reported
Date Trans5 Transported Waste:	Not reported
Date Trans6 Transported Waste:	Not reported
Date Trans7 Transported Waste:	Not reported
Date Trans8 Transported Waste:	Not reported
Date Trans9 Transported Waste:	Not reported
Date Trans10 Transported Waste:	Not reported
Date TSDF Received Waste:	03/06/2008
Tranporter 1 Decal:	Not reported
Tranporter 2 Decal:	Not reported
Data Entry Number:	Not reported
Reference Manifest Number:	Not reported
Was Load Rejected (Y/N):	No
Reason Load Was Rejected:	Not reported
Waste Code:	D001
Manifest Year:	2008 New Jersey Manifest Data
Quantity:	150
Unit:	P
Hand Code:	H141

Manifest Code:	NJA5288042
EPA ID:	NYR000117481
Date Shipped:	02/14/2006

SEPHORA STORE SOHO #302 (Continued) **1007112523**

TSDF EPA ID:	NJD002200046
Transporter EPA ID:	VTR000500090
Transporter 2 EPA ID:	NYD980761191
Transporter 3 EPA ID:	Not reported
Transporter 4 EPA ID:	Not reported
Transporter 5 EPA ID:	Not reported
Transporter 6 EPA ID:	Not reported
Transporter 7 EPA ID:	Not reported
Transporter 8 EPA ID:	Not reported
Transporter 10 EPA ID:	Not reported
Date Trans1 Transported Waste:	02/14/2006
Date Trans2 Transported Waste:	02/22/2006
Date Trans3 Transported Waste:	Not reported
Date Trans4 Transported Waste:	Not reported
Date Trans5 Transported Waste:	Not reported
Date Trans6 Transported Waste:	Not reported
Date Trans7 Transported Waste:	Not reported
Date Trans8 Transported Waste:	Not reported
Date Trans9 Transported Waste:	Not reported
Date Trans10 Transported Waste:	Not reported
Date TSDF Received Waste:	02/22/2006
Tranporter 1 Decal:	Not reported
Tranporter 2 Decal:	Not reported
Data Entry Number:	04060625
Reference Manifest Number:	Not reported
Was Load Rejected (Y/N):	No
Reason Load Was Rejected:	Not reported
Waste Code:	Not reported
Manifest Year:	Not reported
Quantity:	Not reported
Unit:	Not reported
Hand Code:	Not reported

Manifest Code:	001546715JJK
EPA ID:	NYR000117481
Date Shipped:	08/30/2007
TSDF EPA ID:	NJD991291105
Transporter EPA ID:	NJR000050617
Transporter 2 EPA ID:	NJR000050617
Transporter 3 EPA ID:	Not reported
Transporter 4 EPA ID:	Not reported
Transporter 5 EPA ID:	Not reported
Transporter 6 EPA ID:	Not reported
Transporter 7 EPA ID:	Not reported
Transporter 8 EPA ID:	Not reported
Transporter 10 EPA ID:	Not reported
Date Trans1 Transported Waste:	08/30/2007
Date Trans2 Transported Waste:	08/30/2007
Date Trans3 Transported Waste:	Not reported
Date Trans4 Transported Waste:	Not reported
Date Trans5 Transported Waste:	Not reported
Date Trans6 Transported Waste:	Not reported
Date Trans7 Transported Waste:	Not reported
Date Trans8 Transported Waste:	Not reported
Date Trans9 Transported Waste:	Not reported

SEPHORA STORE SOHO #302 (Continued) **1007112523**

Date Trans10 Transported Waste:	Not reported
Date TSDF Received Waste:	08/30/2007
Tranporter 1 Decal:	Not reported
Tranporter 2 Decal:	Not reported
Data Entry Number:	Not reported
Reference Manifest Number:	Not reported
Was Load Rejected (Y/N):	No
Reason Load Was Rejected:	Not reported
Waste Code:	D001
Manifest Year:	2007 New Jersey Manifest Data
Quantity:	150
Unit:	P
Hand Code:	H14

Manifest Code:	NJA5210493
EPA ID:	NYR000117481
Date Shipped:	02/15/2005
TSDF EPA ID:	NJD002200046
Transporter EPA ID:	VTR000500090
Transporter 2 EPA ID:	NYD980761191
Transporter 3 EPA ID:	Not reported
Transporter 4 EPA ID:	Not reported
Transporter 5 EPA ID:	Not reported
Transporter 6 EPA ID:	Not reported
Transporter 7 EPA ID:	Not reported
Transporter 8 EPA ID:	Not reported
Transporter 10 EPA ID:	Not reported
Date Trans1 Transported Waste:	02/15/2005
Date Trans2 Transported Waste:	02/22/2005
Date Trans3 Transported Waste:	Not reported
Date Trans4 Transported Waste:	Not reported
Date Trans5 Transported Waste:	Not reported
Date Trans6 Transported Waste:	Not reported
Date Trans7 Transported Waste:	Not reported
Date Trans8 Transported Waste:	Not reported
Date Trans9 Transported Waste:	Not reported
Date Trans10 Transported Waste:	Not reported
Date TSDF Received Waste:	02/22/2005
Tranporter 1 Decal:	Not reported
Tranporter 2 Decal:	Not reported
Data Entry Number:	06150525
Reference Manifest Number:	Not reported
Was Load Rejected (Y/N):	No
Reason Load Was Rejected:	Not reported
Waste Code:	Not reported
Manifest Year:	Not reported
Quantity:	Not reported
Unit:	Not reported
Hand Code:	Not reported

Manifest Code:	NJA5213995
EPA ID:	NYR000117481
Date Shipped:	06/17/2005

SEPHORA STORE SOHO #302 (Continued) **1007112523**

TSDF EPA ID:	NJD002200046
Transporter EPA ID:	VTR000500090
Transporter 2 EPA ID:	NYD980761191
Transporter 3 EPA ID:	Not reported
Transporter 4 EPA ID:	Not reported
Transporter 5 EPA ID:	Not reported
Transporter 6 EPA ID:	Not reported
Transporter 7 EPA ID:	Not reported
Transporter 8 EPA ID:	Not reported
Transporter 10 EPA ID:	Not reported
Date Trans1 Transported Waste:	06/17/2005
Date Trans2 Transported Waste:	06/21/2005
Date Trans3 Transported Waste:	Not reported
Date Trans4 Transported Waste:	Not reported
Date Trans5 Transported Waste:	Not reported
Date Trans6 Transported Waste:	Not reported
Date Trans7 Transported Waste:	Not reported
Date Trans8 Transported Waste:	Not reported
Date Trans9 Transported Waste:	Not reported
Date Trans10 Transported Waste:	Not reported
Date TSDF Received Waste:	06/21/2005
Tranporter 1 Decal:	Not reported
Tranporter 2 Decal:	Not reported
Data Entry Number:	07210521
Reference Manifest Number:	Not reported
Was Load Rejected (Y/N):	No
Reason Load Was Rejected:	Not reported
Waste Code:	Not reported
Manifest Year:	Not reported
Quantity:	Not reported
Unit:	Not reported
Hand Code:	Not reported

Manifest Code:	NJA5213967
EPA ID:	NYR000117481
Date Shipped:	08/29/2005
TSDF EPA ID:	NJD002200046
Transporter EPA ID:	VTR000500090
Transporter 2 EPA ID:	VTR000500090
Transporter 3 EPA ID:	Not reported
Transporter 4 EPA ID:	Not reported
Transporter 5 EPA ID:	Not reported
Transporter 6 EPA ID:	Not reported
Transporter 7 EPA ID:	Not reported
Transporter 8 EPA ID:	Not reported
Transporter 10 EPA ID:	Not reported
Date Trans1 Transported Waste:	08/29/2005
Date Trans2 Transported Waste:	09/07/2005
Date Trans3 Transported Waste:	Not reported
Date Trans4 Transported Waste:	Not reported
Date Trans5 Transported Waste:	Not reported
Date Trans6 Transported Waste:	Not reported
Date Trans7 Transported Waste:	Not reported
Date Trans8 Transported Waste:	Not reported
Date Trans9 Transported Waste:	Not reported

SEPHORA STORE SOHO #302 (Continued) **1007112523**

Date Trans10 Transported Waste:	Not reported
Date TSDF Received Waste:	09/07/2005
Tranporter 1 Decal:	Not reported
Tranporter 2 Decal:	Not reported
Data Entry Number:	10070521
Reference Manifest Number:	Not reported
Was Load Rejected (Y/N):	No
Reason Load Was Rejected:	Not reported
Waste Code:	Not reported
Manifest Year:	Not reported
Quantity:	Not reported
Unit:	Not reported
Hand Code:	Not reported

Manifest Code:	NJA5244415
EPA ID:	NYR000117481
Date Shipped:	10/06/2005
TSDF EPA ID:	NJD002200046
Transporter EPA ID:	VTR000500090
Transporter 2 EPA ID:	VTR000500090
Transporter 3 EPA ID:	Not reported
Transporter 4 EPA ID:	Not reported
Transporter 5 EPA ID:	Not reported
Transporter 6 EPA ID:	Not reported
Transporter 7 EPA ID:	Not reported
Transporter 8 EPA ID:	Not reported
Transporter 10 EPA ID:	Not reported
Date Trans1 Transported Waste:	10/06/2005
Date Trans2 Transported Waste:	10/12/2005
Date Trans3 Transported Waste:	Not reported
Date Trans4 Transported Waste:	Not reported
Date Trans5 Transported Waste:	Not reported
Date Trans6 Transported Waste:	Not reported
Date Trans7 Transported Waste:	Not reported
Date Trans8 Transported Waste:	Not reported
Date Trans9 Transported Waste:	Not reported
Date Trans10 Transported Waste:	Not reported
Date TSDF Received Waste:	10/12/2005
Tranporter 1 Decal:	Not reported
Tranporter 2 Decal:	Not reported
Data Entry Number:	12270525
Reference Manifest Number:	Not reported
Was Load Rejected (Y/N):	No
Reason Load Was Rejected:	Not reported
Waste Code:	Not reported
Manifest Year:	Not reported
Quantity:	Not reported
Unit:	Not reported
Hand Code:	Not reported

Manifest Code:	NJA5244443
EPA ID:	NYR000117481
Date Shipped:	11/09/2005

SEPHORA STORE SOHO #302 (Continued) **1007112523**

TSDF EPA ID:	NJD002200046
Transporter EPA ID:	VTR000500090
Transporter 2 EPA ID:	NYD980761191
Transporter 3 EPA ID:	Not reported
Transporter 4 EPA ID:	Not reported
Transporter 5 EPA ID:	Not reported
Transporter 6 EPA ID:	Not reported
Transporter 7 EPA ID:	Not reported
Transporter 8 EPA ID:	Not reported
Transporter 10 EPA ID:	Not reported
Date Trans1 Transported Waste:	11/09/2005
Date Trans2 Transported Waste:	11/11/2005
Date Trans3 Transported Waste:	Not reported
Date Trans4 Transported Waste:	Not reported
Date Trans5 Transported Waste:	Not reported
Date Trans6 Transported Waste:	Not reported
Date Trans7 Transported Waste:	Not reported
Date Trans8 Transported Waste:	Not reported
Date Trans9 Transported Waste:	Not reported
Date Trans10 Transported Waste:	Not reported
Date TSDF Received Waste:	11/11/2005
Tranporter 1 Decal:	Not reported
Tranporter 2 Decal:	Not reported
Data Entry Number:	01180625
Reference Manifest Number:	Not reported
Was Load Rejected (Y/N):	No
Reason Load Was Rejected:	Not reported
Waste Code:	Not reported
Manifest Year:	Not reported
Quantity:	Not reported
Unit:	Not reported
Hand Code:	Not reported

Manifest Code:	NJA5241880
EPA ID:	NYR000117481
Date Shipped:	12/22/2005
TSDF EPA ID:	NJD002200046
Transporter EPA ID:	VTR000500090
Transporter 2 EPA ID:	NYD980761191
Transporter 3 EPA ID:	Not reported
Transporter 4 EPA ID:	Not reported
Transporter 5 EPA ID:	Not reported
Transporter 6 EPA ID:	Not reported
Transporter 7 EPA ID:	Not reported
Transporter 8 EPA ID:	Not reported
Transporter 10 EPA ID:	Not reported
Date Trans1 Transported Waste:	12/22/2005
Date Trans2 Transported Waste:	12/22/2005
Date Trans3 Transported Waste:	Not reported
Date Trans4 Transported Waste:	Not reported
Date Trans5 Transported Waste:	Not reported
Date Trans6 Transported Waste:	Not reported
Date Trans7 Transported Waste:	Not reported
Date Trans8 Transported Waste:	Not reported
Date Trans9 Transported Waste:	Not reported

SEPHORA STORE SOHO #302 (Continued) **1007112523**

Date Trans10 Transported Waste:	Not reported
Date TSDF Received Waste:	12/22/2005
Tranporter 1 Decal:	Not reported
Tranporter 2 Decal:	Not reported
Data Entry Number:	02240625
Reference Manifest Number:	Not reported
Was Load Rejected (Y/N):	No
Reason Load Was Rejected:	Not reported
Waste Code:	Not reported
Manifest Year:	Not reported
Quantity:	Not reported
Unit:	Not reported
Hand Code:	Not reported

Manifest Code:	001546576JJK
EPA ID:	NYR000117481
Date Shipped:	02/06/2007
TSDF EPA ID:	NJD991291105
Transporter EPA ID:	NJR000050617
Transporter 2 EPA ID:	Not reported
Transporter 3 EPA ID:	Not reported
Transporter 4 EPA ID:	Not reported
Transporter 5 EPA ID:	Not reported
Transporter 6 EPA ID:	Not reported
Transporter 7 EPA ID:	Not reported
Transporter 8 EPA ID:	Not reported
Transporter 10 EPA ID:	Not reported
Date Trans1 Transported Waste:	02/06/2007
Date Trans2 Transported Waste:	Not reported
Date Trans3 Transported Waste:	Not reported
Date Trans4 Transported Waste:	Not reported
Date Trans5 Transported Waste:	Not reported
Date Trans6 Transported Waste:	Not reported
Date Trans7 Transported Waste:	Not reported
Date Trans8 Transported Waste:	Not reported
Date Trans9 Transported Waste:	Not reported
Date Trans10 Transported Waste:	Not reported
Date TSDF Received Waste:	02/15/2007
Tranporter 1 Decal:	Not reported
Tranporter 2 Decal:	Not reported
Data Entry Number:	Not reported
Reference Manifest Number:	Not reported
Was Load Rejected (Y/N):	No
Reason Load Was Rejected:	Not reported
Waste Code:	D001
Manifest Year:	2007 New Jersey Manifest Data
Quantity:	150
Unit:	P
Hand Code:	H06

Manifest Code:	001546819JJK
EPA ID:	NYR000117481
Date Shipped:	01/14/2008

SEPHORA STORE SOHO #302 (Continued) **1007112523**

TSDF EPA ID:	NJD991291105
Transporter EPA ID:	NJR000050617
Transporter 2 EPA ID:	NJR000050617
Transporter 3 EPA ID:	Not reported
Transporter 4 EPA ID:	Not reported
Transporter 5 EPA ID:	Not reported
Transporter 6 EPA ID:	Not reported
Transporter 7 EPA ID:	Not reported
Transporter 8 EPA ID:	Not reported
Transporter 10 EPA ID:	Not reported
Date Trans1 Transported Waste:	01/14/2008
Date Trans2 Transported Waste:	01/14/2008
Date Trans3 Transported Waste:	Not reported
Date Trans4 Transported Waste:	Not reported
Date Trans5 Transported Waste:	Not reported
Date Trans6 Transported Waste:	Not reported
Date Trans7 Transported Waste:	Not reported
Date Trans8 Transported Waste:	Not reported
Date Trans9 Transported Waste:	Not reported
Date Trans10 Transported Waste:	Not reported
Date TSDF Received Waste:	01/18/2008
Tranporter 1 Decal:	Not reported
Tranporter 2 Decal:	Not reported
Data Entry Number:	Not reported
Reference Manifest Number:	Not reported
Was Load Rejected (Y/N):	No
Reason Load Was Rejected:	Not reported
Waste Code:	D001
Manifest Year:	2008 New Jersey Manifest Data
Quantity:	150
Unit:	P
Hand Code:	H141

Manifest Code:	001546689JJK
EPA ID:	NYR000117481
Date Shipped:	03/07/2007
TSDF EPA ID:	NJD991291105
Transporter EPA ID:	NJR000050617
Transporter 2 EPA ID:	Not reported
Transporter 3 EPA ID:	Not reported
Transporter 4 EPA ID:	Not reported
Transporter 5 EPA ID:	Not reported
Transporter 6 EPA ID:	Not reported
Transporter 7 EPA ID:	Not reported
Transporter 8 EPA ID:	Not reported
Transporter 10 EPA ID:	Not reported
Date Trans1 Transported Waste:	03/07/2007
Date Trans2 Transported Waste:	Not reported
Date Trans3 Transported Waste:	Not reported
Date Trans4 Transported Waste:	Not reported
Date Trans5 Transported Waste:	Not reported
Date Trans6 Transported Waste:	Not reported
Date Trans7 Transported Waste:	Not reported
Date Trans8 Transported Waste:	Not reported
Date Trans9 Transported Waste:	Not reported

SEPHORA STORE SOHO #302 (Continued) **1007112523**

Date Trans10 Transported Waste:	Not reported
Date TSDF Received Waste:	03/13/2007
Tranporter 1 Decal:	Not reported
Tranporter 2 Decal:	Not reported
Data Entry Number:	Not reported
Reference Manifest Number:	Not reported
Was Load Rejected (Y/N):	No
Reason Load Was Rejected:	Not reported
Waste Code:	D001
Manifest Year:	2007 New Jersey Manifest Data
Quantity:	150
Unit:	P
Hand Code:	H14

Manifest Code:	001546660JJK
EPA ID:	NYR000117481
Date Shipped:	04/26/2007
TSDF EPA ID:	NJD991291105
Transporter EPA ID:	NJR000050617
Transporter 2 EPA ID:	NJR000050617
Transporter 3 EPA ID:	Not reported
Transporter 4 EPA ID:	Not reported
Transporter 5 EPA ID:	Not reported
Transporter 6 EPA ID:	Not reported
Transporter 7 EPA ID:	Not reported
Transporter 8 EPA ID:	Not reported
Transporter 10 EPA ID:	Not reported
Date Trans1 Transported Waste:	04/26/2007
Date Trans2 Transported Waste:	05/03/2007
Date Trans3 Transported Waste:	Not reported
Date Trans4 Transported Waste:	Not reported
Date Trans5 Transported Waste:	Not reported
Date Trans6 Transported Waste:	Not reported
Date Trans7 Transported Waste:	Not reported
Date Trans8 Transported Waste:	Not reported
Date Trans9 Transported Waste:	Not reported
Date Trans10 Transported Waste:	Not reported
Date TSDF Received Waste:	05/03/2007
Tranporter 1 Decal:	Not reported
Tranporter 2 Decal:	Not reported
Data Entry Number:	Not reported
Reference Manifest Number:	Not reported
Was Load Rejected (Y/N):	No
Reason Load Was Rejected:	Not reported
Waste Code:	D001
Manifest Year:	2007 New Jersey Manifest Data
Quantity:	150
Unit:	P
Hand Code:	H14

Manifest Code:	001546923JJK
EPA ID:	NYR000117481
Date Shipped:	05/19/2008

SEPHORA STORE SOHO #302 (Continued) **1007112523**

TSDF EPA ID:	NJD991291105
Transporter EPA ID:	NJR000050617
Transporter 2 EPA ID:	NJR000050617
Transporter 3 EPA ID:	Not reported
Transporter 4 EPA ID:	Not reported
Transporter 5 EPA ID:	Not reported
Transporter 6 EPA ID:	Not reported
Transporter 7 EPA ID:	Not reported
Transporter 8 EPA ID:	Not reported
Transporter 10 EPA ID:	Not reported
Date Trans1 Transported Waste:	05/19/2008
Date Trans2 Transported Waste:	05/23/2008
Date Trans3 Transported Waste:	Not reported
Date Trans4 Transported Waste:	Not reported
Date Trans5 Transported Waste:	Not reported
Date Trans6 Transported Waste:	Not reported
Date Trans7 Transported Waste:	Not reported
Date Trans8 Transported Waste:	Not reported
Date Trans9 Transported Waste:	Not reported
Date Trans10 Transported Waste:	Not reported
Date TSDF Received Waste:	05/23/2008
Tranporter 1 Decal:	Not reported
Tranporter 2 Decal:	Not reported
Data Entry Number:	Not reported
Reference Manifest Number:	Not reported
Was Load Rejected (Y/N):	No
Reason Load Was Rejected:	Not reported
Waste Code:	D001
Manifest Year:	2008 New Jersey Manifest Data
Quantity:	150
Unit:	P
Hand Code:	H141

Manifest Code:	001546947JJK
EPA ID:	NYR000117481
Date Shipped:	07/09/2008
TSDF EPA ID:	NJD991291105
Transporter EPA ID:	NJR000050617
Transporter 2 EPA ID:	NJR000050617
Transporter 3 EPA ID:	Not reported
Transporter 4 EPA ID:	Not reported
Transporter 5 EPA ID:	Not reported
Transporter 6 EPA ID:	Not reported
Transporter 7 EPA ID:	Not reported
Transporter 8 EPA ID:	Not reported
Transporter 10 EPA ID:	Not reported
Date Trans1 Transported Waste:	07/09/2008
Date Trans2 Transported Waste:	07/18/2008
Date Trans3 Transported Waste:	Not reported
Date Trans4 Transported Waste:	Not reported
Date Trans5 Transported Waste:	Not reported
Date Trans6 Transported Waste:	Not reported
Date Trans7 Transported Waste:	Not reported
Date Trans8 Transported Waste:	Not reported
Date Trans9 Transported Waste:	Not reported

SEPHORA STORE SOHO #302 (Continued) **1007112523**

Date Trans10 Transported Waste:	Not reported
Date TSDF Received Waste:	07/18/2008
Tranporter 1 Decal:	Not reported
Tranporter 2 Decal:	Not reported
Data Entry Number:	Not reported
Reference Manifest Number:	Not reported
Was Load Rejected (Y/N):	No
Reason Load Was Rejected:	Not reported
Waste Code:	D001
Manifest Year:	2008 New Jersey Manifest Data
Quantity:	300
Unit:	P
Hand Code:	H141

Y136 **555 BROADWAY** **UST** **U004078547**
WSW **555 BROADWAY** **N/A**
1/8-1/4 **NEW YORK, NY 10012**
0.126 mi.
666 ft. **Site 4 of 8 in cluster Y**

Relative:
Lower

Actual:
31 ft.

UST:

Facility Id:	2-604341
Region:	STATE
DEC Region:	2
Site Status:	Active
Program Type:	PBS
Expiration Date:	2009/12/13
UTM X:	584649.23482000001
UTM Y:	4508594.9699600004

Affiliation Records:

Site Id:	26216
Affiliation Type:	Mail Contact
Company Name:	CB RICHARD ELLIS, INC
Contact Type:	Not reported
Contact Name:	GREGORY S. BROWN
Address1:	A/A/F/ SCHOLASTIC INC
Address2:	555 BROADWAY
City:	NEW YORK
State:	NY
Zip Code:	10012
Country Code:	001
Phone:	(212) 343-6638
Phone Ext:	Not reported
Email:	Not reported
Fax Number:	Not reported
Modified By:	KXTANG
Date Last Modified:	1/6/2005

Site Id:	26216
Affiliation Type:	On-Site Operator
Company Name:	555 BROADWAY
Contact Type:	Not reported
Contact Name:	CB RICHARD ELLIS, INC
Address1:	Not reported
Address2:	Not reported

555 BROADWAY (Continued) **U004078547**

City:	Not reported
State:	NN
Zip Code:	Not reported
Country Code:	001
Phone:	(212) 226-2555
Phone Ext:	Not reported
Email:	Not reported
Fax Number:	Not reported
Modified By:	TRANSLAT
Date Last Modified:	3/4/2004

Site Id:	26216
Affiliation Type:	Emergency Contact
Company Name:	SCHOLASTIC INC
Contact Type:	Not reported
Contact Name:	JOSEPH CORBO
Address1:	Not reported
Address2:	Not reported
City:	Not reported
State:	NN
Zip Code:	Not reported
Country Code:	999
Phone:	(212) 343-6648
Phone Ext:	Not reported
Email:	Not reported
Fax Number:	Not reported
Modified By:	KXTANG
Date Last Modified:	1/6/2005

Site Id:	26216
Affiliation Type:	Owner
Company Name:	SCHOLASTIC INC
Contact Type:	REAL ESTATE MANAGER
Contact Name:	CB RICHARD ELLIS
Address1:	555 BROADWAY
Address2:	Not reported
City:	NEW YORK
State:	NY
Zip Code:	10012
Country Code:	001
Phone:	(212) 343-6000
Phone Ext:	Not reported
Email:	Not reported
Fax Number:	Not reported
Modified By:	KXTANG
Date Last Modified:	1/6/2005

Equipment Records:

G03 - Tank Secondary Containment - Vault (w/o access)
A00 - Tank Internal Protection - None
D01 - Pipe Type - Steel/Carbon Steel/Iron
G01 - Tank Secondary Containment - Diking (Aboveground)
J02 - Dispenser - Suction
L09 - Piping Leak Detection - Exempt Suction Piping
I05 - Overfill - Vent Whistle
C01 - Pipe Location - Aboveground
H00 - Tank Leak Detection - None

555 BROADWAY (Continued) **U004078547**

B01 - Tank External Protection - Painted/Asphalt Coating
F00 - Pipe External Protection - None
I04 - Overfill - Product Level Gauge (A/G)

Tank Info:

Site ID:	26216
Tank Number:	01
Tank ID:	57412
Tank Status:	In Service
Tank Model:	Not reported
Pipe Model:	Not reported
Install Date:	Not reported
Capacity Gallons:	10000
Tightness Test Method:	NN
Next Test Date:	Not reported
Date Tank Closed:	Not reported
Tank Location:	6
Tank Type:	Steel/carbon steel
Date Test:	Not reported
Register:	True
Modified By:	TRANSLAT
Last Modified:	03/04/2004

S137 **CON EDISON MANHOLE 57406** **RCRA-NonGen** **1014918003**
North **BROADWAY & BLEEKER ST** **NYP004215869**
1/8-1/4 **NEW YORK, NY 10008**
0.127 mi.
668 ft. **Site 9 of 14 in cluster S**

Relative:
Lower

Actual:
39 ft.

RCRA-NonGen:

Date form received by agency:	10/18/2010
Facility name:	CON EDISON MANHOLE 57406
Facility address:	BROADWAY & BLEEKER ST NEW YORK, NY 10008
EPA ID:	NYP004215869
Mailing address:	IRVING PL RM 828 NEW YORK, NY 10003
Contact:	JEAN PIERRE
Contact address:	Not reported Not reported
Contact country:	Not reported
Contact telephone:	Not reported
Contact email:	Not reported
EPA Region:	02
Classification:	Non-Generator
Description:	Handler: Non-Generators do not presently generate hazardous waste

Handler Activities Summary:

U.S. importer of hazardous waste:	No
Mixed waste (haz. and radioactive):	No
Recycler of hazardous waste:	No
Transporter of hazardous waste:	No
Treater, storer or disposer of HW:	No
Underground injection activity:	No
On-site burner exemption:	No
Furnace exemption:	No
Used oil fuel burner:	No

CON EDISON MANHOLE 57406 (Continued) **1014918003**

Used oil processor: No
User oil refiner: No
Used oil fuel marketer to burner: No
Used oil Specification marketer: No
Used oil transfer facility: No
Used oil transporter: No

Historical Generators:
Date form received by agency: 09/18/2010
Facility name: CON EDISON MANHOLE 57406
Classification: Conditionally Exempt Small Quantity Generator

Violation Status: No violations found

X138 **LORD SHIVAS PROPERTIES LLC** **AST** **A100183132**
West **152 MERCER STREET** **N/A**
1/8-1/4 **NEW YORK, NY 10012**
0.127 mi.
671 ft. **Site 2 of 2 in cluster X**

Relative:
Lower

Actual:
30 ft.

AST:
Region: STATE
DEC Region: 2
Site Status: Active
Facility Id: 2-606517
Program Type: PBS
UTM X: 584602.37294999999
UTM Y: 4508710.5395299997
Expiration Date: 2016/07/26

Affiliation Records:
Site Id: 28376
Affiliation Type: Owner
Company Name: LORD SHIVAS PROPERTIES LLC
Contact Type: MMBER
Contact Name: HARSISH V. MISTRY
Address1: P.O. BOX 685, PRINCE ST. STATION
Address2: Not reported
City: NEW YORK
State: NY
Zip Code: 10012
Country Code: 001
Phone: (212) 226-7841
Phone Ext: Not reported
Email: Not reported
Fax Number: Not reported
Modified By: MSBAPTIS
Date Last Modified: 8/4/2010

Site Id: 28376
Affiliation Type: Mail Contact
Company Name: LORD SHIVAS PROPERTIES LLC
Contact Type: Not reported
Contact Name: Not reported
Address1: P.O. BOX 685
Address2: PRINCE ST. STATION
City: NEW YORK
State: NY
Zip Code: 10012

LORD SHIVAS PROPERTIES LLC (Continued) **A100183132**

Country Code:	001
Phone:	(212) 226-7841
Phone Ext:	Not reported
Email:	Not reported
Fax Number:	Not reported
Modified By:	TRANSLAT
Date Last Modified:	3/4/2004

Site Id:	28376
Affiliation Type:	On-Site Operator
Company Name:	LORD SHIVAS PROPERTIES LLC
Contact Type:	Not reported
Contact Name:	HARISH V. MISTRY
Address1:	Not reported
Address2:	Not reported
City:	Not reported
State:	NN
Zip Code:	Not reported
Country Code:	999
Phone:	(212) 226-7841
Phone Ext:	Not reported
Email:	Not reported
Fax Number:	Not reported
Modified By:	BVCAMPBE
Date Last Modified:	5/3/2011

Site Id:	28376
Affiliation Type:	Emergency Contact
Company Name:	LORD SHIVAS PROPERTIES LLC
Contact Type:	Not reported
Contact Name:	HARISH V. MISTRY
Address1:	Not reported
Address2:	Not reported
City:	Not reported
State:	NN
Zip Code:	Not reported
Country Code:	999
Phone:	(212) 226-7841
Phone Ext:	Not reported
Email:	Not reported
Fax Number:	Not reported
Modified By:	BVCAMPBE
Date Last Modified:	5/3/2011

Equipment Records:

C01 - Pipe Location - Aboveground
E00 - Piping Secondary Containment - None
F01 - Pipe External Protection - Painted/Asphalt Coating
D01 - Pipe Type - Steel/Carbon Steel/Iron
J01 - Dispenser - Submersible
A01 - Tank Internal Protection - Epoxy Liner
I05 - Overfill - Vent Whistle
B01 - Tank External Protection - Painted/Asphalt Coating
G03 - Tank Secondary Containment - Vault (w/o access)
H06 - Tank Leak Detection - Impervious Barrier/Concrete Pad (A/G)
L00 - Piping Leak Detection - None
K00 - Spill Prevention - None

LORD SHIVAS PROPERTIES LLC (Continued) **A100183132**

Tank Info:

Tank Number:	887198
Tank Id:	61533
Tank Location:	3
Tank Type:	Steel/Carbon Steel/Iron
Tank Status:	In Service
Tank Model:	Not reported
Pipe Model:	Not reported
Install Date:	06/19/1998
Capacity Gallons:	2000
Tightness Test Method:	NN
Date Test:	Not reported
Next Test Date:	Not reported
Date Tank Closed:	Not reported
Register:	True
Modified By:	BVCAMPBE
Last Modified:	05/03/2011

S139 **LTANKS** **U000402147**
North **77 BLEECKER ST** **HIST UST** **N/A**
1/8-1/4 **NEW YORK, NY**
0.130 mi.
687 ft. **Site 10 of 14 in cluster S**

Relative:
Lower

Actual:
39 ft.

LTANKS:

Site ID:	86275
Spill No:	0000672
Spill Date:	4/17/2000
Spill Cause:	Tank Test Failure
Spill Source:	Commercial/Industrial
Spill Class:	Known release that creates potential for fire or hazard. DEC Response. Willing Responsible Party. Corrective action taken.
Spill Closed Dt:	4/26/2004
Facility Addr2:	Not reported
Cleanup Ceased:	Not reported
Cleanup Meets Standard:	False
SWIS:	3101
Investigator:	MXTIPPLE
Referred To:	Not reported
Reported to Dept:	4/17/2000
CID:	233
Water Affected:	Not reported
Spill Notifier:	Tank Tester
Last Inspection:	Not reported
Recommended Penalty:	Penalty Not Recommended
UST Involvement:	False
Remediation Phase:	0
Date Entered In Computer:	4/17/2000
Spill Record Last Update:	4/26/2004
Spiller Name:	JIM FLAHERTY
Spiller Company:	Not reported
Spiller Address:	77 BLEECKER ST
Spiller City,St,Zip:	NEW YORK, ZZ
Spiller County:	001
Spiller Contact:	Not reported
Spiller Phone:	Not reported

(Continued) **U000402147**

Spiller Extention:	Not reported
DEC Region:	2
DER Facility ID:	79183
DEC Memo:	Prior to Sept, 2004 data translation this spill Lead_DEC Field was "TIPPLE" 8/06/2002 TANK IS ABOVE GROUND AS PER CONVERSATION WITH REAL ESTATE PERSON, HE WILL SEND PHOTOS TO SHOW THAT THE TANK AND AUXILLARY PIPING DID NOT LEAK. 4/11/03MT reminder sent to send documentation to DEC 4/12/04 MT UPDATING/// SECOND REMINDER SENT//RETURN RECEIPT REQUEST 4/19/04 will send a copy of correspondance that isn't in DEC file 4/26/04 tank is ast, copies of photos submitted, no further action necessary .
Remarks:	tank in basment tank failed test property manager has been advised retest will be done

Material:

Site ID:	86275
Operable Unit ID:	822342
Operable Unit:	01
Material ID:	288912
Material Code:	0001
Material Name:	#2 Fuel Oil
Case No.:	Not reported
Material FA:	Petroleum
Quantity:	0
Units:	Gallons
Recovered:	No
Resource Affected:	Not reported
Oxygenate:	False

Tank Test:

Site ID:	86275
Spill Tank Test:	1525498
Tank Number:	1
Tank Size:	3500
Test Method:	03
Leak Rate:	0
Gross Fail:	Not reported
Modified By:	Spills
Last Modified:	10/1/2004
Test Method:	Horner EZ Check I or II

HIST UST:

PBS Number:	2-202584
SPDES Number:	Not reported
Emergency Contact:	JOSE ROSARIO
Emergency Telephone:	(212) 475-5958
Operator:	BENJAMIN DEHART
Operator Telephone:	(212) 475-5958
Owner Name:	77 BLEEKER STREET CORP C/O CENTURY
Owner Address:	7 PENN PLALA
Owner City,St,Zip:	NEW YORK, NY 10001
Owner Telephone:	(212) 560-6400
Owner Type:	Corporate/Commercial
Owner Subtype:	Not reported
Mailing Name:	C/O CENTRURY OPERATION CORP

(Continued) **U000402147**

Mailing Address:	7 PENN PLAZA
Mailing Address 2:	Not reported
Mailing City,St,Zip:	NEW YORK, NY 10001
Mailing Contact:	77 BLEECKA ST CORP
Mailing Telephone:	(212) 560-6400
Owner Mark:	Second Owner
Facility Status:	1 - Active PBS facility, i.e. total capacity of the PBS tanks is greater than 1,100 gallons, regardless if Subpart 360-14 tanks exist or not at the facility.
Facility Addr2:	77 BLEECKER ST
SWIS ID:	6201
Old PBS Number:	Not reported
Facility Type:	APARTMENT BUILDING
Inspected Date:	Not reported
Inspector:	Not reported
Inspection Result:	Not reported
Federal ID:	Not reported
Certification Flag:	False
Certification Date:	06/21/2000
Expiration Date:	11/20/2002
Renew Flag:	False
Renewal Date:	Not reported
Total Capacity:	3500
FAMT:	True
Facility Screen:	No Missing Data
Owner Screen:	No Missing Data
Tank Screen:	Minor Data Missing
Dead Letter:	False
CBS Number:	Not reported
Town or City:	NEW YORK CITY
County Code:	62
Town or City:	01
Region:	2

Tank Id:	001
Tank Location:	UNDERGROUND
Tank Status:	In Service
Install Date:	19791201
Capacity (gals):	3500
Product Stored:	NOS 1,2, OR 4 FUEL OIL
Tank Type:	Steel/carbon steel
Tank Internal:	Not reported
Tank External:	Not reported
Pipe Location:	Not reported
Pipe Type:	STEEL/IRON
Pipe Internal:	Not reported
Pipe External:	Not reported
Second Containment:	None
Leak Detection:	None
Overfill Prot:	Product Level Gauge
Dispenser:	Suction
Date Tested:	05/01/2000
Next Test Date:	05/01/2005
Missing Data for Tank:	Minor Data Missing
Date Closed:	Not reported
Test Method:	21
Deleted:	False

(Continued) **U000402147**

Updated: True
Lat/long: Not reported

S140 **HIST LTANKS** **S105229975**
North **77 BLEECKER ST** **N/A**
1/8-1/4 **NEW YORK NY, NY**
0.130 mi.
687 ft. **Site 11 of 14 in cluster S**

Relative:
Lower

Actual:
39 ft.

HIST LTANKS:

Region of Spill:	2
Spill Number:	0000672
Spill Date:	04/17/2000
Spill Time:	12:00
Spill Cause:	Tank Test Failure
Resource Affectd:	On Land
Water Affected:	Not reported
Spill Source:	Other Commercial/Industrial
Spill Class:	Known release that creates potential for fire or hazard. DEC Response. Willing Responsible Party. Corrective action taken.
Spill Closed Dt:	/ /
Cleanup Ceased:	/ /
Cleanup Meets Standard:	False
Investigator:	TIPPLE
Caller Name:	Not reported
Caller Agency:	Not reported
Caller Phone:	Not reported
Caller Extension:	Not reported
Notifier Name:	Not reported
Notifier Agency:	Not reported
Notifier Phone:	Not reported
Notifier Extension:	Not reported
Reported to Department Date:	04/17/00
Reported to Department Time:	15:35
SWIS:	62
Spiller Contact:	Not reported
Spiller Phone:	Not reported
Spiller Extention:	Not reported
Spiller Name:	Not reported
Spiller Address:	77 BLEECKER ST
Spiller City,St,Zip:	NEW YORK
Spiller Cleanup Date:	/ /
Facility Contact:	JIM FLAHERTY
Facility Phone:	(212) 560-6423
Facility Extention:	Not reported
Spill Notifier:	Tank Tester
PBS Number:	2-202584
Last Inspection:	/ /
Recommended Penalty:	Penalty Not Recommended
Enforcement Date:	/ /
Investigation Complete:	/ /
UST Involvement:	False
Date Region Sent Summary to Central Office:	/ /
Corrective Action Plan Submitted:	/ /
Date Spill Entered In Computer Data File:	04/17/00
Time Spill Entered In Computer Data File:	Not reported
Spill Record Last Update:	10/19/01
Is Updated:	False

(Continued) **S105229975**

Tank:
PBS Number: Not reported
Tank Number: 1
Tank Size: 3500
Test Method: Horner EZ Check
Leak Rate Failed Tank: 0.00
Gross Leak Rate: Not reported
PBS Number: Not reported
Tank Number: 1
Tank Size: 3500
Test Method: Horner EZ Check
Leak Rate Failed Tank: 0.00
Gross Leak Rate: Not reported

Material:
Material Class Type: Petroleum
Quantity Spilled: 0
Unkonwn Quantity Spilled: True
Units: Gallons
Quantity Recovered: 0
Unkonwn Quantity Recovered: False
Material: #2 FUEL OIL
Class Type: #2 FUEL OIL
Times Material Entry In File: 24464
CAS Number: Not reported
Last Date: 19941207
DEC Remarks: Not reported
Spill Cause: tank in basment tank failed test property manager has been advised retest will be done

---

S141 **77 BLEECKER ST CORP** **AST** **A100292729**
North **77 BLEECKER STREET** **N/A**
1/8-1/4 **NEW YORK, NY 10012**
0.130 mi.
687 ft. **Site 12 of 14 in cluster S**

Relative:
Lower

Actual:
39 ft.

AST:
Region: STATE
DEC Region: 2
Site Status: Active
Facility Id: 2-202584
Program Type: PBS
UTM X: 584825.10900000005
UTM Y: 4508903.8364300001
Expiration Date: 2012/11/20

Affiliation Records:
Site Id: 6945
Affiliation Type: Owner
Company Name: 77 BLEEKER ST CORP % CENTURY OPERATIONS CORP
Contact Type: ASSISTANT SECRETARY
Contact Name: JAMES FLAHERTY
Address1: 7 PENN PLAZA
Address2: Not reported
City: NEW YORK
State: NY
Zip Code: 10001
Country Code: 001

77 BLEECKER ST CORP (Continued) **A100292729**

Phone:	(212) 560-6400
Phone Ext:	Not reported
Email:	Not reported
Fax Number:	Not reported
Modified By:	cgfreedm
Date Last Modified:	5/11/2004

Site Id:	6945
Affiliation Type:	Mail Contact
Company Name:	77 BLEECKER ST CORP % CENTURY OPERATIONS CORP.
Contact Type:	Not reported
Contact Name:	JAMES FLAHERTY
Address1:	7 PENN PLAZA
Address2:	Not reported
City:	NEW YORK
State:	NY
Zip Code:	10001
Country Code:	001
Phone:	(212) 560-6400
Phone Ext:	Not reported
Email:	Not reported
Fax Number:	Not reported
Modified By:	cgfreedm
Date Last Modified:	5/11/2004

Site Id:	6945
Affiliation Type:	On-Site Operator
Company Name:	77 BLEECKER ST CORP
Contact Type:	Not reported
Contact Name:	BENJAMIN DEHART
Address1:	Not reported
Address2:	Not reported
City:	Not reported
State:	NN
Zip Code:	Not reported
Country Code:	001
Phone:	(212) 475-5958
Phone Ext:	Not reported
Email:	Not reported
Fax Number:	Not reported
Modified By:	cgfreedm
Date Last Modified:	5/11/2004

Site Id:	6945
Affiliation Type:	Emergency Contact
Company Name:	77 BLEEKER ST CORP % CENTURY OPERATIONS CORP
Contact Type:	Not reported
Contact Name:	BENJAMIN DEHART
Address1:	Not reported
Address2:	Not reported
City:	Not reported
State:	NN
Zip Code:	Not reported
Country Code:	999
Phone:	(212) 475-5958
Phone Ext:	Not reported
Email:	Not reported

77 BLEECKER ST CORP (Continued) **A100292729**

Fax Number: Not reported
Modified By: cgfreedm
Date Last Modified: 5/11/2004

Equipment Records:

A02 - Tank Internal Protection - Rubber Liner
C01 - Pipe Location - Aboveground
F01 - Pipe External Protection - Painted/Asphalt Coating
B99 - Tank External Protection - Other
D01 - Pipe Type - Steel/Carbon Steel/Iron
B04 - Tank External Protection - Fiberglass
H01 - Tank Leak Detection - Interstitial - Electronic Monitoring
I02 - Overfill - High Level Alarm
F99 - Pipe External Protection - Other
G99 - Tank Secondary Containment - Other

Tank Info:

Tank Number: 001
Tank Id: 16976
Tank Location: 3
Tank Type: Steel/Carbon Steel/Iron
Tank Status: In Service
Tank Model: Not reported
Pipe Model: Not reported
Install Date: 12/01/1979
Capacity Gallons: 3500
Tightness Test Method: 21
Date Test: 05/01/2000
Next Test Date: Not reported
Date Tank Closed: Not reported
Register: True
Modified By: cgfreedm
Last Modified: 05/11/2004

W142 **CITY STUDIOS, INC.** **AST** **A100178332**
SSW **248 LAFAYETTE STREET** **N/A**
1/8-1/4 **NEW YORK, NY 10012**
0.131 mi.
690 ft. **Site 5 of 6 in cluster W**

Relative:
Lower

Actual:
36 ft.

AST:
Region: STATE
DEC Region: 2
Site Status: Active
Facility Id: 2-606123
Program Type: PBS
UTM X: 584737.92422000004
UTM Y: 4508526.7927999999
Expiration Date: 2016/06/27

Affiliation Records:
Site Id: 27988
Affiliation Type: Owner
Company Name: CITY STUDIOS, INC.
Contact Type: SECRETARY
Contact Name: JAMES PAVLICOVIC
Address1: 248 LAFAYETTE STREET

CITY STUDIOS, INC. (Continued) **A100178332**

Address2:	Not reported
City:	NEW YORK
State:	NY
Zip Code:	10012
Country Code:	001
Phone:	(212) 431-4532
Phone Ext:	Not reported
Email:	JP248@EARTHLINK.NET
Fax Number:	Not reported
Modified By:	BVCAMPBE
Date Last Modified:	5/26/2011

Site Id:	27988
Affiliation Type:	Mail Contact
Company Name:	CITY STUDIOS, INC.
Contact Type:	SECRETARY
Contact Name:	JAMES PAVLICOVIC
Address1:	248 LAFAYETTE STREET
Address2:	Not reported
City:	NEW YORK
State:	NY
Zip Code:	10012
Country Code:	001
Phone:	(212) 431-4532
Phone Ext:	Not reported
Email:	JP248@EARTHLINK.NET
Fax Number:	Not reported
Modified By:	BVCAMPBE
Date Last Modified:	5/26/2011

Site Id:	27988
Affiliation Type:	On-Site Operator
Company Name:	CITY STUDIOS, INC.
Contact Type:	Not reported
Contact Name:	PAMELA MORGAN
Address1:	Not reported
Address2:	Not reported
City:	Not reported
State:	NN
Zip Code:	Not reported
Country Code:	001
Phone:	(212) 431-4048
Phone Ext:	Not reported
Email:	Not reported
Fax Number:	Not reported
Modified By:	TRANSLAT
Date Last Modified:	3/4/2004

Site Id:	27988
Affiliation Type:	Emergency Contact
Company Name:	CITY STUDIOS, INC.
Contact Type:	Not reported
Contact Name:	JAMES PAVLICOVIC
Address1:	Not reported
Address2:	Not reported
City:	Not reported
State:	NN

CITY STUDIOS, INC. (Continued) **A100178332**

Zip Code:	Not reported
Country Code:	999
Phone:	(212) 431-4532
Phone Ext:	Not reported
Email:	Not reported
Fax Number:	Not reported
Modified By:	BVCAMPBE
Date Last Modified:	5/26/2011

Equipment Records:

G00 - Tank Secondary Containment - None
I05 - Overfill - Vent Whistle
C03 - Pipe Location - Aboveground/Underground Combination
E00 - Piping Secondary Containment - None
H00 - Tank Leak Detection - None
A00 - Tank Internal Protection - None
D01 - Pipe Type - Steel/Carbon Steel/Iron
J02 - Dispenser - Suction
L09 - Piping Leak Detection - Exempt Suction Piping
B01 - Tank External Protection - Painted/Asphalt Coating
F00 - Pipe External Protection - None
I04 - Overfill - Product Level Gauge (A/G)
K00 - Spill Prevention - None

Tank Info:

Tank Number:	01
Tank Id:	60984
Tank Location:	3
Tank Type:	Steel/Carbon Steel/Iron
Tank Status:	In Service
Tank Model:	Not reported
Pipe Model:	Not reported
Install Date:	01/01/1900
Capacity Gallons:	3000
Tightness Test Method:	NN
Date Test:	Not reported
Next Test Date:	Not reported
Date Tank Closed:	Not reported
Register:	True
Modified By:	BVCAMPBE
Last Modified:	05/26/2011

S143 **BLEECKER TOWER TENANTS CORP** **HIST UST** **U001834845**
North **644 BROADWAY** **N/A**
1/8-1/4 **NEW YORK, NY 10012**
0.131 mi.
692 ft. **Site 13 of 14 in cluster S**

Relative:
Lower

Actual:
39 ft.

HIST UST:

PBS Number:	2-315397
SPDES Number:	Not reported
Emergency Contact:	EMPIRE STATE FUEL
Emergency Telephone:	(718) 627-5100
Operator:	MARGARET GILMARTIN
Operator Telephone:	(212) 734-5750
Owner Name:	BLEECKER TOWER TENANTS CORP
Owner Address:	644 BROADWAY

BLEECKER TOWER TENANTS CORP (Continued) **U001834845**

Owner City,St,Zip:	NEW YORK, NY 10003
Owner Telephone:	(212) 529-5688
Owner Type:	Corporate/Commercial
Owner Subtype:	Not reported
Mailing Name:	ANDREWS BUILDING CORP.
Mailing Address:	382 LAFAYETTE STREET
Mailing Address 2:	Not reported
Mailing City,St,Zip:	NEW YORK, NY 10003
Mailing Contact:	MR. GENE ANDREWS
Mailing Telephone:	(212) 529-5688
Owner Mark:	First Owner
Facility Status:	1 - Active PBS facility, i.e. total capacity of the PBS tanks is greater than 1,100 gallons, regardless if Subpart 360-14 tanks exist or not at the facility.
Facility Addr2:	644 BROADWAY
SWIS ID:	6201
Old PBS Number:	Not reported
Facility Type:	APARTMENT BUILDING
Inspected Date:	Not reported
Inspector:	Not reported
Inspection Result:	Not reported
Federal ID:	Not reported
Certification Flag:	False
Certification Date:	07/03/1997
Expiration Date:	07/10/2002
Renew Flag:	False
Renewal Date:	Not reported
Total Capacity:	5000
FAMT:	True
Facility Screen:	No Missing Data
Owner Screen:	No Missing Data
Tank Screen:	No Missing Data
Dead Letter:	False
CBS Number:	Not reported
Town or City:	NEW YORK CITY
County Code:	62
Town or City:	01
Region:	2

Tank Id:	001
Tank Location:	UNDERGROUND, VAULTED, WITH ACCESS
Tank Status:	In Service
Install Date:	Not reported
Capacity (gals):	5000
Product Stored:	NOS 1,2, OR 4 FUEL OIL
Tank Type:	Steel/carbon steel
Tank Internal:	None
Tank External:	None
Pipe Location:	Underground
Pipe Type:	STEEL/IRON
Pipe Internal:	None
Pipe External:	Jacketed
Second Containment:	Diking
Leak Detection:	Groundwater Well
Overfill Prot:	Product Level Gauge
Dispenser:	Suction
Date Tested:	Not reported

BLEECKER TOWER TENANTS CORP (Continued) **U001834845**

Next Test Date:	Not reported
Missing Data for Tank:	No Missing Data
Date Closed:	Not reported
Test Method:	Not reported
Deleted:	False
Updated:	True
Lat/long:	Not reported

S144 **BLEECKER TOWER TENANTS CORP** **UST** **U004077488**
North **644 BROADWAY** **N/A**
1/8-1/4 **NEW YORK, NY 10012**
0.131 mi.
692 ft. **Site 14 of 14 in cluster S**

Relative:
Lower

Actual:
39 ft.

UST:

Facility Id:	2-315397
Region:	STATE
DEC Region:	2
Site Status:	Active
Program Type:	PBS
Expiration Date:	2012/07/10
UTM X:	584845.51474000001
UTM Y:	4508892.0798899997

Affiliation Records:

Site Id:	14415
Affiliation Type:	Owner
Company Name:	BLEECKER TOWER TENANTS CORP
Contact Type:	MANAGING AGENT
Contact Name:	STUART SMOLAR
Address1:	644 BROADWAY
Address2:	Not reported
City:	NEW YORK
State:	NY
Zip Code:	10003
Country Code:	001
Phone:	(212) 529-5688
Phone Ext:	Not reported
Email:	Not reported
Fax Number:	Not reported
Modified By:	DXLIVING
Date Last Modified:	5/8/2007

Site Id:	14415
Affiliation Type:	Mail Contact
Company Name:	ANDREWS BUILDING CORP.
Contact Type:	Not reported
Contact Name:	STUART SMOLAR
Address1:	666 BROADWAY
Address2:	12TH FLOOR
City:	NEW YORK
State:	NY
Zip Code:	10012
Country Code:	001
Phone:	(212) 529-5688
Phone Ext:	Not reported
Email:	Not reported
Fax Number:	Not reported

BLEECKER TOWER TENANTS CORP (Continued) **U004077488**

Modified By:	DXLIVING
Date Last Modified:	5/8/2007
Site Id:	14415
Affiliation Type:	On-Site Operator
Company Name:	BLEECKER TOWER TENANTS CORP
Contact Type:	Not reported
Contact Name:	FRANK BURAU
Address1:	Not reported
Address2:	Not reported
City:	Not reported
State:	NN
Zip Code:	Not reported
Country Code:	001
Phone:	(212) 254-3823
Phone Ext:	Not reported
Email:	Not reported
Fax Number:	Not reported
Modified By:	TRANSLAT
Date Last Modified:	3/4/2004
Site Id:	14415
Affiliation Type:	Emergency Contact
Company Name:	BLEECKER TOWER TENANTS CORP
Contact Type:	Not reported
Contact Name:	EMPIRE STATE FUEL
Address1:	Not reported
Address2:	Not reported
City:	Not reported
State:	NN
Zip Code:	Not reported
Country Code:	001
Phone:	(718) 627-5100
Phone Ext:	Not reported
Email:	Not reported
Fax Number:	Not reported
Modified By:	TRANSLAT
Date Last Modified:	3/4/2004

Equipment Records:

B00 - Tank External Protection - None
K00 - Spill Prevention - None
H04 - Tank Leak Detection - Groundwater Well
E00 - Piping Secondary Containment - None
A00 - Tank Internal Protection - None
D01 - Pipe Type - Steel/Carbon Steel/Iron
J02 - Dispenser - Suction
L09 - Piping Leak Detection - Exempt Suction Piping
I04 - Overfill - Product Level Gauge (A/G)
F05 - Pipe External Protection - Jacketed
C02 - Pipe Location - Underground/On-ground
G03 - Tank Secondary Containment - Vault (w/o access)

Tank Info:

Site ID:	14415
Tank Number:	001

BLEECKER TOWER TENANTS CORP (Continued) **U004077488**

Tank ID:	12863
Tank Status:	In Service
Tank Model:	Not reported
Pipe Model:	Not reported
Install Date:	02/25/1969
Capacity Gallons:	5000
Tightness Test Method:	NN
Next Test Date:	Not reported
Date Tank Closed:	Not reported
Tank Location:	6
Tank Type:	Steel/carbon steel
Date Test:	Not reported
Register:	True
Modified By:	DXLIVING
Last Modified:	05/08/2007

W145 **LADDER CO 20** **RCRA-NonGen** **1001127919**
SSW **247 LAYFAYETTE ST** **FINDS** **NYR000035287**
1/8-1/4 **NEW YORK, NY 10012**
0.134 mi.
705 ft. **Site 6 of 6 in cluster W**

Relative:
Lower

Actual:
36 ft.

RCRA-NonGen:

Date form received by agency:	01/01/2007
Facility name:	LADDER CO 20
Facility address:	247 LAYFAYETTE ST NEW YORK, NY 100124005
EPA ID:	NYR000035287
Mailing address:	LAYFAYETTE ST NEW YORK, NY 10012
Contact:	Not reported
Contact address:	LAYFAYETTE ST NEW YORK, NY 10012
Contact country:	US
Contact telephone:	Not reported
Contact email:	Not reported
EPA Region:	02
Classification:	Non-Generator
Description:	Handler: Non-Generators do not presently generate hazardous waste

Owner/Operator Summary:

Owner/operator name:	NY DEPT OF DESIGN & CONST
Owner/operator address:	30-30 THOMPSON AVE LONG ISLAN CITY, NY 11101
Owner/operator country:	US
Owner/operator telephone:	(718) 391-1062
Legal status:	Private
Owner/Operator Type:	Operator
Owner/Op start date:	Not reported
Owner/Op end date:	Not reported

Owner/operator name:	NY DEPT OF DESIGN & CONST
Owner/operator address:	30-30 THOMPSON AVE LONG ISLAN CITY, NY 11101
Owner/operator country:	US
Owner/operator telephone:	(718) 391-1062
Legal status:	Private

LADDER CO 20 (Continued) **1001127919**

Owner/Operator Type: Owner
Owner/Op start date: Not reported
Owner/Op end date: Not reported

Handler Activities Summary:
U.S. importer of hazardous waste: No
Mixed waste (haz. and radioactive): No
Recycler of hazardous waste: No
Transporter of hazardous waste: No
Treater, storer or disposer of HW: No
Underground injection activity: No
On-site burner exemption: No
Furnace exemption: No
Used oil fuel burner: No
Used oil processor: No
User oil refiner: No
Used oil fuel marketer to burner: No
Used oil Specification marketer: No
Used oil transfer facility: No
Used oil transporter: No

Historical Generators:
Date form received by agency: 01/01/2006
Facility name: LADDER CO 20
Classification: Not a generator, verified

Date form received by agency: 07/08/1999
Facility name: LADDER CO 20
Classification: Not a generator, verified

Date form received by agency: 02/06/1997
Facility name: LADDER CO 20
Classification: Small Quantity Generator

Violation Status: No violations found

FINDS:

Registry ID: 110004532159

Environmental Interest/Information System
RCRAInfo is a national information system that supports the Resource Conservation and Recovery Act (RCRA) program through the tracking of events and activities related to facilities that generate, transport, and treat, store, or dispose of hazardous waste. RCRAInfo allows RCRA program staff to track the notification, permit, compliance, and corrective action activities required under RCRA.

Y146 **550 556 BROADWAY SUB BASEMENT** **AST** **U003392035**
WSW **552 BROADWAY** **HIST AST** **N/A**
1/8-1/4 **NEW YORK, NY 10012**
0.134 mi.
707 ft. **Site 5 of 8 in cluster Y**

Relative:
Lower

Actual:
31 ft.

AST:

Region:	STATE
DEC Region:	2
Site Status:	Active
Facility Id:	2-406627
Program Type:	PBS
UTM X:	584652.97458000004
UTM Y:	4508578.1377900001
Expiration Date:	2008/02/20

Affiliation Records:

Site Id:	19650
Affiliation Type:	Owner
Company Name:	MATTHEW ADAM PROPERTIES
Contact Type:	Not reported
Contact Name:	Not reported
Address1:	127 EAST 59 STREET
Address2:	Not reported
City:	NEW YORK
State:	NY
Zip Code:	10016
Country Code:	001
Phone:	(212) 699-8922
Phone Ext:	Not reported
Email:	Not reported
Fax Number:	Not reported
Modified By:	TRANSLAT
Date Last Modified:	3/4/2004

Site Id:	19650
Affiliation Type:	Mail Contact
Company Name:	AGGRESSIVE HEATING INC.
Contact Type:	Not reported
Contact Name:	Not reported
Address1:	9009 FIFTH AVENUE
Address2:	Not reported
City:	BROOKLYN
State:	NY
Zip Code:	11209
Country Code:	001
Phone:	(718) 836-9222
Phone Ext:	Not reported
Email:	Not reported
Fax Number:	Not reported
Modified By:	KXTANG
Date Last Modified:	11/23/2004

Site Id:	19650
Affiliation Type:	On-Site Operator
Company Name:	ROYAL CROSPIN CORPORATION
Contact Type:	Not reported
Contact Name:	CHRISTOPHER WINNICKI
Address1:	Not reported
Address2:	Not reported

550 556 BROADWAY SUB BASEMENT (Continued) **U003392035**

City:	Not reported
State:	NN
Zip Code:	Not reported
Country Code:	001
Phone:	(212) 925-1831
Phone Ext:	Not reported
Email:	Not reported
Fax Number:	Not reported
Modified By:	TRANSLAT
Date Last Modified:	3/4/2004

Site Id:	19650
Affiliation Type:	Emergency Contact
Company Name:	MATTHEW ADAM PROPERTIES
Contact Type:	Not reported
Contact Name:	MINDY SCHMIDT
Address1:	Not reported
Address2:	Not reported
City:	Not reported
State:	NN
Zip Code:	Not reported
Country Code:	001
Phone:	(212) 699-8922
Phone Ext:	Not reported
Email:	Not reported
Fax Number:	Not reported
Modified By:	TRANSLAT
Date Last Modified:	3/4/2004

Equipment Records:

A00 - Tank Internal Protection - None
D02 - Pipe Type - Galvanized Steel
J02 - Dispenser - Suction
L09 - Piping Leak Detection - Exempt Suction Piping
G00 - Tank Secondary Containment - None
C00 - Pipe Location - No Piping
F00 - Pipe External Protection - None
I04 - Overfill - Product Level Gauge (A/G)
H00 - Tank Leak Detection - None
B00 - Tank External Protection - None

Tank Info:

Tank Number:	001
Tank Id:	23153
Tank Location:	1
Tank Type:	Steel/Carbon Steel/Iron
Tank Status:	In Service
Tank Model:	Not reported
Pipe Model:	Not reported
Install Date:	Not reported
Capacity Gallons:	7500
Tightness Test Method:	NN
Date Test:	Not reported
Next Test Date:	Not reported
Date Tank Closed:	Not reported
Register:	True

550 556 BROADWAY SUB BASEMENT (Continued) **U003392035**

Modified By:	TRANSLAT
Last Modified:	03/04/2004

HIST AST:

PBS Number:	2-406627
SWIS Code:	6201
Operator:	COBB'S PROPERTY MGMT
Facility Phone:	(212) 226-3935
Facility Addr2:	552 BROADWAY
Facility Type:	OTHER
Emergency:	KRIS WINNICKI
Emergency Tel:	(718) 383-3809
Old PBSNO:	Not reported
Date Inspected:	Not reported
Inspector:	Not reported
Result of Inspection:	Not reported
Owner Name:	ROYAL CROSPIN CORP
Owner Address:	552 BROADWAY
Owner City,St,Zip:	NEW YORK, NY 10012
Federal ID:	Not reported
Owner Tel:	(212) 925-1831
Owner Type:	Corporate/Commercial
Owner Subtype:	Not reported
Mailing Contact:	BRENDA J. COBB
Mailing Name:	ROYAL CROSPIN CORP
Mailing Address:	552 BROADWAY
Mailing Address 2:	Not reported
Mailing City,St,Zip:	NEW YORK, NY 10012
Mailing Telephone:	(212) 925-1831
Owner Mark:	First Owner
Facility Status:	1 - Active PBS facility, i.e. total capacity of the PBS tanks is greater than 1,100 gallons, regardless if Subpart 360-14 tanks exist or not at the facility.
Certification Flag:	False
Certification Date:	12/02/1997
Expiration:	12/14/2002
Renew Flag:	False
Renew Date:	Not reported
Total Capacity:	7500
FAMT:	True
Facility Screen:	No Missing Data
Owner Screen:	No Missing Data
Tank Screen:	Minor Data Missing
Dead Letter:	False
CBS Number:	Not reported
Town or City:	NEW YORK CITY
County Code:	62
Town or City Code:	01
Region:	2

Tank ID:	001
Tank Location:	ABOVEGROUND
Tank Status:	In Service
Install Date:	Not reported
Capacity (Gal):	7500
Product Stored:	NOS 1,2, OR 4 FUEL OIL
Tank Type:	Steel/carbon steel

550 556 BROADWAY SUB BASEMENT (Continued) **U003392035**

Tank Internal:	Not reported
Tank External:	Not reported
Pipe Location:	Not reported
Pipe Type:	GALVANIZED STEEL
Pipe Internal:	Not reported
Pipe External:	Not reported
Tank Containment:	None
Leak Detection:	0
Overfill Protection:	4
Dispenser Method:	Suction
Date Tested:	Not reported
Next Test Date:	Not reported
Missing Data for Tank:	Minor Data Missing
Date Closed:	Not reported
Test Method:	Not reported
Deleted:	False
Updated:	False
SPDES Number:	Not reported
Lat/Long:	Not reported

Z147 **33 BLEECKER STREET CORP.** **AST** **A100194100**
ENE **33 BLEECKER STREET** **N/A**
1/8-1/4 **NEW YORK, NY 10012**
0.134 mi.
709 ft. **Site 2 of 2 in cluster Z**

Relative:
Higher

Actual:
43 ft.

AST:

Region:	STATE
DEC Region:	2
Site Status:	Active
Facility Id:	2-607052
Program Type:	PBS
UTM X:	584985.66769000003
UTM Y:	4508791.5270400001
Expiration Date:	2016/10/02

Affiliation Records:

Site Id:	28907
Affiliation Type:	Owner
Company Name:	33 BLEECKER STREET CORP.
Contact Type:	TREASURER
Contact Name:	CANDICE KUGAL
Address1:	33 BLEECKER STREET
Address2:	Not reported
City:	NEW YORK
State:	NY
Zip Code:	10012
Country Code:	001
Phone:	(212) 473-8800
Phone Ext:	Not reported
Email:	Not reported
Fax Number:	Not reported
Modified By:	msbaptis
Date Last Modified:	10/11/2006

Site Id:	28907
Affiliation Type:	Mail Contact
Company Name:	33 BLEECKER STREET CORP.

33 BLEECKER STREET CORP. (Continued) **A100194100**

Contact Type:	Not reported
Contact Name:	CANDICE KUGEL
Address1:	33 BLEECKER STREET
Address2:	Not reported
City:	NEW YORK
State:	NY
Zip Code:	10012
Country Code:	001
Phone:	(212) 473-8800
Phone Ext:	Not reported
Email:	Not reported
Fax Number:	Not reported
Modified By:	msbaptis
Date Last Modified:	10/11/2006

Site Id:	28907
Affiliation Type:	On-Site Operator
Company Name:	33 BLEECKER STREET CORP.
Contact Type:	Not reported
Contact Name:	KATHERINE TIDDENS
Address1:	Not reported
Address2:	Not reported
City:	Not reported
State:	NN
Zip Code:	Not reported
Country Code:	001
Phone:	(212) 473-2356
Phone Ext:	Not reported
Email:	Not reported
Fax Number:	Not reported
Modified By:	TRANSLAT
Date Last Modified:	3/4/2004

Site Id:	28907
Affiliation Type:	Emergency Contact
Company Name:	33 BLEECKER STREET CORP.
Contact Type:	Not reported
Contact Name:	RICHARD OSTERWEIL
Address1:	Not reported
Address2:	Not reported
City:	Not reported
State:	NN
Zip Code:	Not reported
Country Code:	001
Phone:	(212) 228-1073
Phone Ext:	Not reported
Email:	Not reported
Fax Number:	Not reported
Modified By:	TRANSLAT
Date Last Modified:	3/4/2004

Equipment Records:

E03 - Piping Secondary Containment - Vault (without Access)
G00 - Tank Secondary Containment - None
I05 - Overfill - Vent Whistle
A00 - Tank Internal Protection - None
B99 - Tank External Protection - Other

33 BLEECKER STREET CORP. (Continued) **A100194100**

D01 - Pipe Type - Steel/Carbon Steel/Iron
J02 - Dispenser - Suction
C01 - Pipe Location - Aboveground
H00 - Tank Leak Detection - None
F00 - Pipe External Protection - None
I04 - Overfill - Product Level Gauge (A/G)
L00 - Piping Leak Detection - None
K00 - Spill Prevention - None

Tank Info:

Tank Number:	01
Tank Id:	62234
Tank Location:	4
Tank Type:	Steel/Carbon Steel/Iron
Tank Status:	In Service
Tank Model:	Not reported
Pipe Model:	Not reported
Install Date:	01/01/1952
Capacity Gallons:	3000
Tightness Test Method:	NN
Date Test:	Not reported
Next Test Date:	Not reported
Date Tank Closed:	Not reported
Register:	True
Modified By:	msbaptis
Last Modified:	10/11/2006

AA148 **268 ELIZABETH ST** **AST** **U003391638**
ESE **268 ELIZABETH ST** **HIST AST** **N/A**
1/8-1/4 **NEW YORK, NY 10012**
0.135 mi.
711 ft. **Site 1 of 3 in cluster AA**

Relative:
Higher

Actual:
43 ft.

AST:

Region:	STATE
DEC Region:	2
Site Status:	Active
Facility Id:	2-403261
Program Type:	PBS
UTM X:	585007.02890999999
UTM Y:	4508551.4363200003
Expiration Date:	2013/05/27

Affiliation Records:

Site Id:	19350
Affiliation Type:	Owner
Company Name:	RAJ ELIZABETH ST., LLC
Contact Type:	AGENT
Contact Name:	FRED MAROLDA
Address1:	268 ELIZABETH STREET
Address2:	Not reported
City:	NEW YORK
State:	NY
Zip Code:	10012
Country Code:	001
Phone:	(212) 480-1122
Phone Ext:	Not reported
Email:	Not reported

268 ELIZABETH ST (Continued) **U003391638**

Fax Number:	Not reported
Modified By:	cgfreedm
Date Last Modified:	6/17/2004
Site Id:	19350
Affiliation Type:	Mail Contact
Company Name:	MAROLDA PROPERTIES, INC.
Contact Type:	Not reported
Contact Name:	FRED MAROLDA
Address1:	46 TRINITY PLACE
Address2:	3RD FLOOR
City:	NEW YORK
State:	NY
Zip Code:	10006
Country Code:	001
Phone:	(212) 480-1122
Phone Ext:	Not reported
Email:	Not reported
Fax Number:	Not reported
Modified By:	dxliving
Date Last Modified:	1/28/2008
Site Id:	19350
Affiliation Type:	On-Site Operator
Company Name:	268 ELIZABETH ST
Contact Type:	Not reported
Contact Name:	JOSE PEREZ
Address1:	Not reported
Address2:	Not reported
City:	Not reported
State:	NN
Zip Code:	Not reported
Country Code:	001
Phone:	(917) 559-7040
Phone Ext:	Not reported
Email:	Not reported
Fax Number:	Not reported
Modified By:	cgfreedm
Date Last Modified:	6/17/2004
Site Id:	19350
Affiliation Type:	Emergency Contact
Company Name:	RAJ ELIZABETH ST., LLC
Contact Type:	Not reported
Contact Name:	FRED MAROLDA
Address1:	Not reported
Address2:	Not reported
City:	Not reported
State:	NN
Zip Code:	Not reported
Country Code:	999
Phone:	(212) 480-1122
Phone Ext:	Not reported
Email:	Not reported
Fax Number:	Not reported
Modified By:	cgfreedm
Date Last Modified:	6/17/2004

268 ELIZABETH ST (Continued) **U003391638**

Equipment Records:

G03 - Tank Secondary Containment - Vault (w/o access)
A00 - Tank Internal Protection - None
D01 - Pipe Type - Steel/Carbon Steel/Iron
J02 - Dispenser - Suction
L09 - Piping Leak Detection - Exempt Suction Piping
I05 - Overfill - Vent Whistle
C01 - Pipe Location - Aboveground
F00 - Pipe External Protection - None
H06 - Tank Leak Detection - Impervious Barrier/Concrete Pad (A/G)
B00 - Tank External Protection - None
K00 - Spill Prevention - None

Tank Info:

Tank Number:	001
Tank Id:	21957
Tank Location:	2
Tank Type:	Steel/Carbon Steel/Iron
Tank Status:	In Service
Tank Model:	Not reported
Pipe Model:	Not reported
Install Date:	01/01/1920
Capacity Gallons:	2000
Tightness Test Method:	NN
Date Test:	Not reported
Next Test Date:	Not reported
Date Tank Closed:	Not reported
Register:	True
Modified By:	kakyer
Last Modified:	02/27/2008

HIST AST:

PBS Number:	2-403261
SWIS Code:	6201
Operator:	ROBERT RIVERA
Facility Phone:	(212) 431-3182
Facility Addr2:	268 ELIZABETH ST
Facility Type:	APARTMENT BUILDING
Emergency:	FRED MAROLDA
Emergency Tel:	(212) 420-0053
Old PBSNO:	Not reported
Date Inspected:	Not reported
Inspector:	Not reported
Result of Inspection:	Not reported
Owner Name:	RAJ ELIZABETH ST., LLC
Owner Address:	C/O MAROLDA PROPERTIES, 111 FIFTH AVE.
Owner City,St,Zip:	NEW YORK, NY 10003
Federal ID:	Not reported
Owner Tel:	(212) 420-0053
Owner Type:	Corporate/Commercial
Owner Subtype:	Not reported
Mailing Contact:	MAROLDA PROPERTIES, INC.
Mailing Name:	111 FIFTH AVENUE
Mailing Address:	NEW YORK
Mailing Address 2:	Not reported
Mailing City,St,Zip:	NEW YORK, NY 10003

268 ELIZABETH ST (Continued) **U003391638**

Mailing Telephone:	(212) 420-0053
Owner Mark:	Second Owner
Facility Status:	1 - Active PBS facility, i.e. total capacity of the PBS tanks is greater than 1,100 gallons, regardless if Subpart 360-14 tanks exist or not at the facility.
Certification Flag:	False
Certification Date:	06/01/1998
Expiration:	05/27/2003
Renew Flag:	False
Renew Date:	Not reported
Total Capacity:	2500
FAMT:	True
Facility Screen:	No Missing Data
Owner Screen:	No Missing Data
Tank Screen:	Minor Data Missing
Dead Letter:	False
CBS Number:	Not reported
Town or City:	NEW YORK CITY
County Code:	62
Town or City Code:	01
Region:	2

Tank ID:	001
Tank Location:	ABOVEGROUND
Tank Status:	In Service
Install Date:	Not reported
Capacity (Gal):	2500
Product Stored:	NOS 1,2, OR 4 FUEL OIL
Tank Type:	Steel/carbon steel
Tank Internal:	Not reported
Tank External:	Not reported
Pipe Location:	Not reported
Pipe Type:	STEEL/IRON
Pipe Internal:	Not reported
Pipe External:	Not reported
Tank Containment:	Diking
Leak Detection:	0
Overfill Protection:	4
Dispenser Method:	Suction
Date Tested:	Not reported
Next Test Date:	Not reported
Missing Data for Tank:	Minor Data Missing
Date Closed:	Not reported
Test Method:	Not reported
Deleted:	False
Updated:	True
SPDES Number:	Not reported
Lat/Long:	Not reported

AA149 **LTANKS** **S102149033**
East **ELIZABETH ST & HOUSTON ST** **NY Hist Spills** **N/A**
1/8-1/4 **NEW YORK, NY**
0.135 mi.
713 ft. **Site 2 of 3 in cluster AA**

Relative:
Higher

Actual:
43 ft.

LTANKS:

Site ID:	153267
Spill No:	9411282
Spill Date:	11/23/1994
Spill Cause:	Tank Failure
Spill Source:	Non Major Facility > 1,100 gal
Spill Class:	Known release that creates potential for fire or hazard. DEC Response. Willing Responsible Party. Corrective action taken.
Spill Closed Dt:	1/13/2004
Facility Addr2:	Not reported
Cleanup Ceased:	Not reported
Cleanup Meets Standard:	False
SWIS:	3101
Investigator:	SIGONA
Referred To:	Not reported
Reported to Dept:	11/23/1994
CID:	Not reported
Water Affected:	Not reported
Spill Notifier:	Citizen
Last Inspection:	Not reported
Recommended Penalty:	Penalty Not Recommended
UST Involvement:	False
Remediation Phase:	0
Date Entered In Computer:	1/5/1995
Spill Record Last Update:	1/13/2004
Spiller Name:	Not reported
Spiller Company:	UNKNOWN
Spiller Address:	Not reported
Spiller City,St,Zip:	NY
Spiller County:	999
Spiller Contact:	Not reported
Spiller Phone:	Not reported
Spiller Extention:	Not reported
DEC Region:	2
DER Facility ID:	130047
DEC Memo:	Not reported
Remarks:	EVCAV. & RUPTURED A TANK- EXCAV. W/O A PERMIT- NO NAME BY EXCAV. WORK

Material:

Site ID:	153267
Operable Unit ID:	1009164
Operable Unit:	01
Material ID:	377143
Material Code:	0066A
Material Name:	UNKNOWN PETROLEUM
Case No.:	Not reported
Material FA:	Petroleum
Quantity:	0
Units:	Gallons
Recovered:	No
Resource Affected:	Not reported
Oxygenate:	False

(Continued) **S102149033**

Tank Test:
Site ID: Not reported
Spill Tank Test: Not reported
Tank Number: Not reported
Tank Size: Not reported
Test Method: Not reported
Leak Rate: Not reported
Gross Fail: Not reported
Modified By: Not reported
Last Modified: Not reported
Test Method: Not reported

NY Hist Spills:
Region of Spill: 2
Spill Number: 9411282
Investigator: SIGONA
Caller Name: Not reported
Caller Agency: Not reported
Caller Phone: Not reported
Notifier Name: Not reported
Notifier Agency: Not reported
Notifier Phone: Not reported
Spill Date/Time: 11/23/1994 12:04
Reported to Dept Date/Time: 11/23/94 12:04
SWIS: 62
Spiller Name: UNKNOWN
Spiller Contact: Not reported
Spiller Phone: Not reported
Spiller Address: Not reported
Spiller City,St,Zip: Not reported
Spill Cause: Unknown
Reported to Dept: On Land
Water Affected: Not reported
Spill Source: 01
Spill Notifier: Citizen
PBS Number: Not reported
Cleanup Ceased: / /
Cleanup Meets Std: False
Last Inspection: / /
Recommended Penalty: Penalty Not Recommended
Spiller Cleanup Dt: / /
Enforcement Date: / /
Invstgn Complete: / /
UST Involvement: False
Spill Class: Not reported
Spill Closed Dt: / /
Corrective Action Plan Submitted: / /
Date Region Sent Summary to Central Office: / /
Date Spill Entered In Computer Data File: 01/05/95
Date Spill Entered In Computer Data File: Not reported
Update Date: 12/22/95
Is Updated: False

Tank:
PBS Number: Not reported
Tank Number: Not reported

(Continued) **S102149033**

Tank Size: Not reported
Test Method: Not reported
Leak Rate Failed Tank: Not reported
Gross Leak Rate: Not reported

Material:
Material Class Type: Petroleum
Quantity Spilled: -1
Unkonwn Quantity Spilled: False
Units: Pounds
Quantity Recovered: 0
Unkonwn Quantity Recovered: True
Material: UNKNOWN PETROLEUM
Class Type: UNKNOWN PETROLEUM
Times Material Entry In File: 16414
CAS Number: Not reported
Last Date: 19940929
DEC Remarks: 09/25/95: SONDRA DID INITIAL INVESTIGATION SEE HARD COPY) - NEEDS FOLLOWUP TP CHECK STATUS.
Remark: EVCAV. RUPTURED A TANK- EXCAV. W/O A PERMIT- NO NAME BY EXCAV. WORK

AB150 **SOHO COURT** **AST** **U003396991**
East **301 ELIZABETH STREET** **HIST AST** **N/A**
1/8-1/4 **NEW YORK, NY 10012**
0.135 mi.
715 ft. **Site 1 of 4 in cluster AB**

Relative:
Higher

Actual:
43 ft.

AST:
Region: STATE
DEC Region: 2
Site Status: Active
Facility Id: 2-603100
Program Type: PBS
UTM X: 585034.66425999999
UTM Y: 4508682.7556800004
Expiration Date: 2012/08/25

Affiliation Records:
Site Id: 25052
Affiliation Type: Owner
Company Name: SOHO COURT ASSOCIATES
Contact Type: DIR OF PROPERTY MGMT
Contact Name: THOMAS ESCHMAN
Address1: 103 WEST 55TH STREET
Address2: Not reported
City: NEW YORK
State: NY
Zip Code: 10019
Country Code: 001
Phone: (212) 977-4813
Phone Ext: Not reported
Email: Not reported
Fax Number: Not reported
Modified By: DXLIVING
Date Last Modified: 6/22/2007

Site Id: 25052
Affiliation Type: Mail Contact
Company Name: MANHATTAN SKYLINE MANAGEMENT CORP.

SOHO COURT (Continued) **U003396991**

Contact Type:	Not reported
Contact Name:	THOMAS ESCHMAN
Address1:	103 WEST 55TH STREET
Address2:	Not reported
City:	NEW YORK
State:	NY
Zip Code:	10019
Country Code:	001
Phone:	(212) 977-4813
Phone Ext:	Not reported
Email:	TESCHMAN@MSKYLINE.COM
Fax Number:	Not reported
Modified By:	DXLIVING
Date Last Modified:	6/22/2007

Site Id:	25052
Affiliation Type:	On-Site Operator
Company Name:	SOHO COURT
Contact Type:	Not reported
Contact Name:	CHRIS WEEKS
Address1:	Not reported
Address2:	Not reported
City:	Not reported
State:	NN
Zip Code:	Not reported
Country Code:	001
Phone:	(212) 965-1437
Phone Ext:	Not reported
Email:	Not reported
Fax Number:	Not reported
Modified By:	TRANSLAT
Date Last Modified:	3/4/2004

Site Id:	25052
Affiliation Type:	Emergency Contact
Company Name:	SOHO COURT ASSOCIATES
Contact Type:	Not reported
Contact Name:	THOMAS ESCHMAN
Address1:	Not reported
Address2:	Not reported
City:	Not reported
State:	NN
Zip Code:	Not reported
Country Code:	001
Phone:	(212) 977-4800
Phone Ext:	Not reported
Email:	Not reported
Fax Number:	Not reported
Modified By:	TRANSLAT
Date Last Modified:	3/4/2004

Equipment Records:

H06 - Tank Leak Detection - Impervious Barrier/Concrete Pad (A/G)
F05 - Pipe External Protection - Jacketed
C03 - Pipe Location - Aboveground/Underground Combination
A00 - Tank Internal Protection - None
D01 - Pipe Type - Steel/Carbon Steel/Iron

SOHO COURT (Continued) **U003396991**

J02 - Dispenser - Suction
L09 - Piping Leak Detection - Exempt Suction Piping
B01 - Tank External Protection - Painted/Asphalt Coating
I04 - Overfill - Product Level Gauge (A/G)
G03 - Tank Secondary Containment - Vault (w/o access)
I02 - Overfill - High Level Alarm

Tank Info:

Tank Number:	001
Tank Id:	53065
Tank Location:	3
Tank Type:	Steel/Carbon Steel/Iron
Tank Status:	In Service
Tank Model:	Not reported
Pipe Model:	Not reported
Install Date:	09/01/1996
Capacity Gallons:	12000
Tightness Test Method:	NN
Date Test:	Not reported
Next Test Date:	Not reported
Date Tank Closed:	Not reported
Register:	True
Modified By:	DXLIVING
Last Modified:	06/22/2007

HIST AST:

PBS Number:	2-603100
SWIS Code:	6201
Operator:	CHRIS WEEKS
Facility Phone:	(212) 965-1437
Facility Addr2:	Not reported
Facility Type:	APARTMENT BUILDING
Emergency:	THOMAS ESCHMAN
Emergency Tel:	(212) 977-4800
Old PBSNO:	Not reported
Date Inspected:	Not reported
Inspector:	Not reported
Result of Inspection:	Not reported
Owner Name:	SOHO COURT ASSOCIATES
Owner Address:	103 WEST 55TH STREET
Owner City,St,Zip:	NEW YORK, NY 10019
Federal ID:	Not reported
Owner Tel:	(212) 977-4813
Owner Type:	Corporate/Commercial
Owner Subtype:	Not reported
Mailing Contact:	THOMAS ESCHMAN
Mailing Name:	MANHATTAN SKYLINE MANAGEMENT CORP.
Mailing Address:	103 WEST 55TH STREET
Mailing Address 2:	Not reported
Mailing City,St,Zip:	NEW YORK, NY 10019
Mailing Telephone:	(212) 977-4813
Owner Mark:	First Owner
Facility Status:	1 - Active PBS facility, i.e. total capacity of the PBS tanks is greater than 1,100 gallons, regardless if Subpart 360-14 tanks exist or not at the facility.
Certification Flag:	False

SOHO COURT (Continued) **U003396991**

Certification Date:	08/26/1997
Expiration:	08/25/2002
Renew Flag:	False
Renew Date:	Not reported
Total Capacity:	12000
FAMT:	True
Facility Screen:	No Missing Data
Owner Screen:	Minor Data Missing
Tank Screen:	No Missing Data
Dead Letter:	False
CBS Number:	Not reported
Town or City:	NEW YORK CITY
County Code:	62
Town or City Code:	01
Region:	2
Tank ID:	001
Tank Location:	ABOVEGROUND ON SADDLES LEGS, STILTS, RACK, OR CRADLE
Tank Status:	In Service
Install Date:	Not reported
Capacity (Gal):	12000
Product Stored:	NOS 5 OR 6 FUEL OIL
Tank Type:	Steel/carbon steel
Tank Internal:	0
Tank External:	01
Pipe Location:	Aboveground/Underground Combination
Pipe Type:	STEEL/IRON
Pipe Internal:	None
Pipe External:	05
Tank Containment:	Diking
Leak Detection:	05
Overfill Protection:	24
Dispenser Method:	Suction
Date Tested:	Not reported
Next Test Date:	Not reported
Missing Data for Tank:	No Missing Data
Date Closed:	Not reported
Test Method:	Not reported
Deleted:	False
Updated:	True
SPDES Number:	Not reported
Lat/Long:	Not reported

AA151 **262 ELIZABETH ST** **AST** **U003391639**
ESE **262 ELIZABETH ST** **HIST AST** **N/A**
1/8-1/4 **NEW YORK, NY 10012**
0.136 mi.
720 ft. **Site 3 of 3 in cluster AA**

Relative:
Higher

Actual:
43 ft.

AST:

Region:	STATE
DEC Region:	2
Site Status:	Active
Facility Id:	2-403288
Program Type:	PBS
UTM X:	585001.59427999996
UTM Y:	4508531.8346699998
Expiration Date:	2013/05/27

262 ELIZABETH ST (Continued) **U003391639**

Affiliation Records:

Site Id:	19351
Affiliation Type:	Owner
Company Name:	RAJ ELIZABETH ST. LLC
Contact Type:	AGENT
Contact Name:	FRED MAROLDA
Address1:	268 ELIZABETH STREET
Address2:	Not reported
City:	NEW YORK
State:	NY
Zip Code:	10012
Country Code:	001
Phone:	(212) 480-1122
Phone Ext:	Not reported
Email:	Not reported
Fax Number:	Not reported
Modified By:	cgfreedm
Date Last Modified:	6/17/2004

Site Id:	19351
Affiliation Type:	Mail Contact
Company Name:	MAROLDA PROPERTIES, INC.
Contact Type:	Not reported
Contact Name:	FRED MAROLDA
Address1:	46 TRINITY PLACE
Address2:	3RD FLOOR
City:	NEW YORK
State:	NY
Zip Code:	10006
Country Code:	001
Phone:	(212) 480-1122
Phone Ext:	Not reported
Email:	Not reported
Fax Number:	Not reported
Modified By:	dxliving
Date Last Modified:	1/28/2008

Site Id:	19351
Affiliation Type:	On-Site Operator
Company Name:	262 ELIZABETH ST
Contact Type:	Not reported
Contact Name:	JOSE PEREZ
Address1:	Not reported
Address2:	Not reported
City:	Not reported
State:	NN
Zip Code:	Not reported
Country Code:	001
Phone:	(917) 559-7040
Phone Ext:	Not reported
Email:	Not reported
Fax Number:	Not reported
Modified By:	cgfreedm
Date Last Modified:	6/17/2004

Site Id:	19351
Affiliation Type:	Emergency Contact

262 ELIZABETH ST (Continued) **U003391639**

Company Name:	RAJ ELIZABETH ST. LLC
Contact Type:	Not reported
Contact Name:	FRED MAROLDA
Address1:	Not reported
Address2:	Not reported
City:	Not reported
State:	NN
Zip Code:	Not reported
Country Code:	999
Phone:	(212) 480-1122
Phone Ext:	Not reported
Email:	Not reported
Fax Number:	Not reported
Modified By:	cgfreedm
Date Last Modified:	6/17/2004

Equipment Records:

B00 - Tank External Protection - None
K00 - Spill Prevention - None
A00 - Tank Internal Protection - None
D01 - Pipe Type - Steel/Carbon Steel/Iron
J02 - Dispenser - Suction
L09 - Piping Leak Detection - Exempt Suction Piping
C00 - Pipe Location - No Piping
F00 - Pipe External Protection - None
I05 - Overfill - Vent Whistle
G03 - Tank Secondary Containment - Vault (w/o access)
H06 - Tank Leak Detection - Impervious Barrier/Concrete Pad (A/G)

Tank Info:

Tank Number:	001
Tank Id:	21958
Tank Location:	2
Tank Type:	Steel/Carbon Steel/Iron
Tank Status:	In Service
Tank Model:	Not reported
Pipe Model:	Not reported
Install Date:	01/01/1920
Capacity Gallons:	2500
Tightness Test Method:	NN
Date Test:	Not reported
Next Test Date:	Not reported
Date Tank Closed:	Not reported
Register:	True
Modified By:	kakyer
Last Modified:	02/27/2008

HIST AST:

PBS Number:	2-403288
SWIS Code:	6201
Operator:	ROBERT RIVERA
Facility Phone:	(212) 431-3182
Facility Addr2:	262 ELIZABETH ST
Facility Type:	APARTMENT BUILDING
Emergency:	FRED MAROLDA
Emergency Tel:	(212) 420-0053

262 ELIZABETH ST (Continued) **U003391639**

Old PBSNO:	Not reported
Date Inspected:	Not reported
Inspector:	Not reported
Result of Inspection:	Not reported
Owner Name:	RAJ ELIZABETH ST.LLC
Owner Address:	C/O MAROLDA PROPERTIES 111 FIFTH AVE.
Owner City,St,Zip:	NEW YORK, NY 10003
Federal ID:	Not reported
Owner Tel:	(212) 420-0053
Owner Type:	Corporate/Commercial
Owner Subtype:	Not reported
Mailing Contact:	MAROLDA PROPERTIES, INC.
Mailing Name:	111 FIFTH AVENUE
Mailing Address:	NEW YORK
Mailing Address 2:	Not reported
Mailing City,St,Zip:	NEW YORK, NY 10003
Mailing Telephone:	(212) 420-0053
Owner Mark:	Second Owner
Facility Status:	1 - Active PBS facility, i.e. total capacity of the PBS tanks is greater than 1,100 gallons, regardless if Subpart 360-14 tanks exist or not at the facility.
Certification Flag:	False
Certification Date:	06/01/1998
Expiration:	05/27/2003
Renew Flag:	False
Renew Date:	Not reported
Total Capacity:	2500
FAMT:	True
Facility Screen:	No Missing Data
Owner Screen:	No Missing Data
Tank Screen:	Minor Data Missing
Dead Letter:	False
CBS Number:	Not reported
Town or City:	NEW YORK CITY
County Code:	62
Town or City Code:	01
Region:	2

Tank ID:	001
Tank Location:	ABOVEGROUND
Tank Status:	In Service
Install Date:	Not reported
Capacity (Gal):	2500
Product Stored:	NOS 1,2, OR 4 FUEL OIL
Tank Type:	Steel/carbon steel
Tank Internal:	Not reported
Tank External:	Not reported
Pipe Location:	Not reported
Pipe Type:	Not reported
Pipe Internal:	Not reported
Pipe External:	Not reported
Tank Containment:	Diking
Leak Detection:	0
Overfill Protection:	4
Dispenser Method:	Suction
Date Tested:	Not reported
Next Test Date:	Not reported

262 ELIZABETH ST (Continued) **U003391639**

Missing Data for Tank:	Minor Data Missing
Date Closed:	Not reported
Test Method:	Not reported
Deleted:	False
Updated:	True
SPDES Number:	Not reported
Lat/Long:	Not reported

AB152 **OUR LADY OF LORETO R.C. CHURCH** **UST U001834012**
East **309 ELIZABETH ST** **HIST UST N/A**
1/8-1/4 **NEW YORK, NY 10012**
0.137 mi.
721 ft. **Site 2 of 4 in cluster AB**

Relative:
Higher

Actual:
43 ft.

UST:

Facility Id:	2-246395
Region:	STATE
DEC Region:	2
Site Status:	Active
Program Type:	PBS
Expiration Date:	2012/12/14
UTM X:	585036.35124999995
UTM Y:	4508690.3243300002

Affiliation Records:

Site Id:	9634
Affiliation Type:	Owner
Company Name:	OUR LADY OF LORETO R.C. CHURCH
Contact Type:	PASTOR
Contact Name:	JOHN AHERN
Address1:	309 ELIZABETH ST
Address2:	Not reported
City:	NEW YORK
State:	NY
Zip Code:	10012
Country Code:	001
Phone:	(212) 431-9840
Phone Ext:	Not reported
Email:	Not reported
Fax Number:	Not reported
Modified By:	dxliving
Date Last Modified:	8/30/2007

Site Id:	9634
Affiliation Type:	Mail Contact
Company Name:	OUR LADY OF LORETO R.C. CHURCH
Contact Type:	Not reported
Contact Name:	Not reported
Address1:	309 ELIZABETH ST
Address2:	Not reported
City:	NEW YORK
State:	NY
Zip Code:	10012
Country Code:	001
Phone:	(212) 431-9840
Phone Ext:	Not reported
Email:	Not reported
Fax Number:	Not reported

OUR LADY OF LORETO R.C. CHURCH (Continued) **U001834012**

Modified By:	TRANSLAT
Date Last Modified:	3/4/2004
Site Id:	9634
Affiliation Type:	On-Site Operator
Company Name:	OUR LADY OF LORETO R.C. CHURCH
Contact Type:	Not reported
Contact Name:	OUR LADY OF LORETO R.C. CHURCH
Address1:	Not reported
Address2:	Not reported
City:	Not reported
State:	NN
Zip Code:	Not reported
Country Code:	001
Phone:	(212) 431-9840
Phone Ext:	Not reported
Email:	Not reported
Fax Number:	Not reported
Modified By:	TRANSLAT
Date Last Modified:	3/4/2004
Site Id:	9634
Affiliation Type:	Emergency Contact
Company Name:	OUR LADY OF LORETO R.C. CHURCH
Contact Type:	Not reported
Contact Name:	CASTLE COAL & OIL CO
Address1:	Not reported
Address2:	Not reported
City:	Not reported
State:	NN
Zip Code:	Not reported
Country Code:	001
Phone:	(718) 823-8800
Phone Ext:	Not reported
Email:	Not reported
Fax Number:	Not reported
Modified By:	TRANSLAT
Date Last Modified:	3/4/2004

Equipment Records:

B00 - Tank External Protection - None
C00 - Pipe Location - No Piping
F00 - Pipe External Protection - None
I04 - Overfill - Product Level Gauge (A/G)
A00 - Tank Internal Protection - None
D01 - Pipe Type - Steel/Carbon Steel/Iron
G00 - Tank Secondary Containment - None
H00 - Tank Leak Detection - None

Tank Info:

Site ID:	9634
Tank Number:	001
Tank ID:	10570
Tank Status:	In Service
Tank Model:	Not reported
Pipe Model:	Not reported

OUR LADY OF LORETO R.C. CHURCH (Continued) **U001834012**

Install Date:	12/01/1985
Capacity Gallons:	4000
Tightness Test Method:	21
Next Test Date:	07/06/2012
Date Tank Closed:	Not reported
Tank Location:	5
Tank Type:	Steel/carbon steel
Date Test:	07/06/2007
Register:	True
Modified By:	BKFALVEY
Last Modified:	08/02/2007

HIST UST:

PBS Number:	2-246395
SPDES Number:	Not reported
Emergency Contact:	CASTLE COAL & OIL CO
Emergency Telephone:	(718) 823-8800
Operator:	OUR LADY OF LORETO R.C. CHURCH
Operator Telephone:	(212) 431-9840
Owner Name:	OUR LADY OF LORETO R.C. CHURCH
Owner Address:	309 ELIZABETH ST
Owner City,St,Zip:	NEW YORK, NY 10012
Owner Telephone:	(212) 431-9840
Owner Type:	Corporate/Commercial
Owner Subtype:	Not reported
Mailing Name:	OUR LADY OF LORETO R.C. CHURCH
Mailing Address:	309 ELIZABETH ST
Mailing Address 2:	Not reported
Mailing City,St,Zip:	NEW YORK, NY 10012
Mailing Contact:	Not reported
Mailing Telephone:	(212) 431-9840
Owner Mark:	First Owner
Facility Status:	1 - Active PBS facility, i.e. total capacity of the PBS tanks is greater than 1,100 gallons, regardless if Subpart 360-14 tanks exist or not at the facility.
Facility Addr2:	309 ELIZABETH ST
SWIS ID:	6201
Old PBS Number:	Not reported
Facility Type:	OTHER
Inspected Date:	Not reported
Inspector:	Not reported
Inspection Result:	Not reported
Federal ID:	Not reported
Certification Flag:	False
Certification Date:	02/04/2000
Expiration Date:	12/14/2002
Renew Flag:	False
Renewal Date:	Not reported
Total Capacity:	3500
FAMT:	True
Facility Screen:	No Missing Data
Owner Screen:	No Missing Data
Tank Screen:	Minor Data Missing
Dead Letter:	False
CBS Number:	Not reported
Town or City:	NEW YORK CITY
County Code:	62

OUR LADY OF LORETO R.C. CHURCH (Continued) **U001834012**

Town or City:	01
Region:	2
Tank Id:	001
Tank Location:	UNDERGROUND
Tank Status:	In Service
Install Date:	19851201
Capacity (gals):	3500
Product Stored:	NOS 1,2, OR 4 FUEL OIL
Tank Type:	Steel/carbon steel
Tank Internal:	Not reported
Tank External:	Not reported
Pipe Location:	Not reported
Pipe Type:	STEEL/IRON
Pipe Internal:	Not reported
Pipe External:	Not reported
Second Containment:	None
Leak Detection:	None
Overfill Prot:	Product Level Gauge
Dispenser:	Gravity
Date Tested:	11/01/1997
Next Test Date:	11/01/2002
Missing Data for Tank:	Minor Data Missing
Date Closed:	Not reported
Test Method:	Horner EZ Check
Deleted:	False
Updated:	True
Lat/long:	Not reported

AB153 **303 ELIZABETH STREET** **LTANKS S100167435**
East **303 ELIZABETH STREET** **HIST LTANKS N/A**
1/8-1/4 **NEW YORK CITY, NY**
0.137 mi.
724 ft. **Site 3 of 4 in cluster AB**

Relative:
Higher

Actual:
43 ft.

LTANKS:

Site ID:	270112
Spill No:	8704231
Spill Date:	8/21/1987
Spill Cause:	Tank Test Failure
Spill Source:	Institutional, Educational, Gov., Other
Spill Class:	Known release with minimal potential for fire or hazard. DEC Response. Willing Responsible Party. Corrective action taken.
Spill Closed Dt:	11/19/1992
Facility Addr2:	Not reported
Cleanup Ceased:	11/19/1992
Cleanup Meets Standard:	False
SWIS:	3101
Investigator:	BATTISTA
Referred To:	Not reported
Reported to Dept:	8/21/1987
CID:	Not reported
Water Affected:	Not reported
Spill Notifier:	Tank Tester
Last Inspection:	Not reported
Recommended Penalty:	Penalty Not Recommended
UST Involvement:	False
Remediation Phase:	0

303 ELIZABETH STREET (Continued) **S100167435**

Date Entered In Computer:	8/26/1987
Spill Record Last Update:	5/12/1994
Spiller Name:	Not reported
Spiller Company:	OUR LADY OF LORETTO
Spiller Address:	303 ELIZABETH STREET
Spiller City,St,Zip:	NEW YORK, NY
Spiller County:	001
Spiller Contact:	Not reported
Spiller Phone:	Not reported
Spiller Extention:	Not reported
DEC Region:	2
DER Facility ID:	219971
DEC Memo:	Not reported
Remarks:	TANK TEST FAILURE OF 3500 GALLON SYSTEM.

Material:

Site ID:	270112
Operable Unit ID:	910714
Operable Unit:	01
Material ID:	466876
Material Code:	0001
Material Name:	#2 Fuel Oil
Case No.:	Not reported
Material FA:	Petroleum
Quantity:	-1
Units:	Not reported
Recovered:	No
Resource Affected:	Not reported
Oxygenate:	False

Tank Test:

Site ID:	270112
Spill Tank Test:	1531442
Tank Number:	Not reported
Tank Size:	0
Test Method:	00
Leak Rate:	0
Gross Fail:	Not reported
Modified By:	Spills
Last Modified:	10/1/2004
Test Method:	Unknown

Site ID:	271130
Spill No:	8705585
Spill Date:	10/2/1987
Spill Cause:	Tank Test Failure
Spill Source:	Institutional, Educational, Gov., Other
Spill Class:	Known release with minimal potential for fire or hazard. DEC Response. Willing Responsible Party. Corrective action taken.
Spill Closed Dt:	11/16/1992
Facility Addr2:	Not reported
Cleanup Ceased:	11/16/1992
Cleanup Meets Standard:	False
SWIS:	3101
Investigator:	BATTISTA

303 ELIZABETH STREET (Continued) **S100167435**

Referred To:	Not reported
Reported to Dept:	10/2/1987
CID:	Not reported
Water Affected:	Not reported
Spill Notifier:	Tank Tester
Last Inspection:	Not reported
Recommended Penalty:	Penalty Not Recommended
UST Involvement:	False
Remediation Phase:	0
Date Entered In Computer:	10/5/1987
Spill Record Last Update:	5/12/1994
Spiller Name:	Not reported
Spiller Company:	OUR LADY OF LORETTA CHURC
Spiller Address:	303 ELIZABETH ST.
Spiller City,St,Zip:	N.Y., NY
Spiller County:	001
Spiller Contact:	Not reported
Spiller Phone:	Not reported
Spiller Extention:	Not reported
DEC Region:	2
DER Facility ID:	220685
DEC Memo:	Not reported
Remarks:	3500 GAL. TANK SYSTEM FAILED HORNER EZY TEST, UNREADABLE RATES, WILL EXCAVATE AND INVESTIGATE FURTHER, PREVIOUSLY TESTED BY HAZCO.

Material:

Site ID:	271130
Operable Unit ID:	909413
Operable Unit:	01
Material ID:	468176
Material Code:	0001
Material Name:	#2 Fuel Oil
Case No.:	Not reported
Material FA:	Petroleum
Quantity:	-1
Units:	Not reported
Recovered:	No
Resource Affected:	Not reported
Oxygenate:	False

Tank Test:

Site ID:	271130
Spill Tank Test:	1531804
Tank Number:	Not reported
Tank Size:	0
Test Method:	00
Leak Rate:	0
Gross Fail:	Not reported
Modified By:	Spills
Last Modified:	10/1/2004
Test Method:	Unknown

HIST LTANKS:

Region of Spill:	2
Spill Number:	8705585

303 ELIZABETH STREET (Continued) **S100167435**

Spill Date:	10/02/1987
Spill Time:	11:30
Spill Cause:	Tank Test Failure
Resource Affectd:	Groundwater
Water Affected:	Not reported
Spill Source:	Other Non Commercial/Industrial
Spill Class:	Known release with minimal potential for fire or hazard. DEC Response. Willing Responsible Party. Corrective action taken.
Spill Closed Dt:	11/16/92
Cleanup Ceased:	11/16/92
Cleanup Meets Standard:	False
Investigator:	BATTISTA
Caller Name:	Not reported
Caller Agency:	Not reported
Caller Phone:	Not reported
Caller Extension:	Not reported
Notifier Name:	Not reported
Notifier Agency:	Not reported
Notifier Phone:	Not reported
Notifier Extension:	Not reported
Reported to Department Date:	10/02/87
Reported to Department Time:	12:58
SWIS:	62
Spiller Contact:	Not reported
Spiller Phone:	Not reported
Spiller Extention:	Not reported
Spiller Name:	OUR LADY OF LORETTA CHURC
Spiller Address:	303 ELIZABETH ST.
Spiller City,St,Zip:	N.Y., NY
Spiller Cleanup Date:	/ /
Facility Contact:	Not reported
Facility Phone:	Not reported
Facility Extention:	Not reported
Spill Notifier:	Tank Tester
PBS Number:	2-246395
Last Inspection:	/ /
Recommended Penalty:	Penalty Not Recommended
Enforcement Date:	/ /
Investigation Complete:	/ /
UST Involvement:	False
Date Region Sent Summary to Central Office:	/ /
Corrective Action Plan Submitted:	/ /
Date Spill Entered In Computer Data File:	10/05/87
Time Spill Entered In Computer Data File:	Not reported
Spill Record Last Update:	05/12/94
Is Updated:	False

Tank:

PBS Number:	Not reported
Tank Number:	Not reported
Tank Size:	0
Test Method:	Not reported
Leak Rate Failed Tank:	0.00
Gross Leak Rate:	Not reported

Material:

Material Class Type:	Petroleum

303 ELIZABETH STREET (Continued) **S100167435**

Quantity Spilled:	-1
Unkonwn Quantity Spilled:	False
Units:	Not reported
Quantity Recovered:	0
Unkonwn Quantity Recovered:	False
Material:	#2 FUEL OIL
Class Type:	#2 FUEL OIL
Times Material Entry In File:	24464
CAS Number:	Not reported
Last Date:	19941207
DEC Remarks:	/ / : CONTACT: FR. HEARN. / / : 11 1 1 2 4 2 N.T.R2 T2-070270 0054101/65+ 0 11 1 1 2 4 2 N.T.R2 2-070270 0064106/65+ @ 21 1 1 2 4 2 12/872 .
Spill Cause:	3500 GAL. TANK SYSTEM FAILED HORNER EZY TEST, UNREADABLE RATES, WILL EXCAVATE AND INVESTIGATE FURTHER, PREVIOUSLY TESTED BY HAZCO.

AB154 **303 ELIZABETH STREET** **HIST LTANKS** **S100167422**
East **303 ELIZABETH STREET** **N/A**
1/8-1/4 **NEW YORK CITY, NY**
0.137 mi.
724 ft. **Site 4 of 4 in cluster AB**

Relative:
Higher

Actual:
43 ft.

HIST LTANKS:

Region of Spill:	2
Spill Number:	8704231
Spill Date:	08/21/1987
Spill Time:	09:00
Spill Cause:	Tank Test Failure
Resource Affectd:	Groundwater
Water Affected:	Not reported
Spill Source:	Other Non Commercial/Industrial
Spill Class:	Known release with minimal potential for fire or hazard. DEC Response. Willing Responsible Party. Corrective action taken.
Spill Closed Dt:	11/19/92
Cleanup Ceased:	11/19/92
Cleanup Meets Standard:	False
Investigator:	BATTISTA
Caller Name:	Not reported
Caller Agency:	Not reported
Caller Phone:	Not reported
Caller Extension:	Not reported
Notifier Name:	Not reported
Notifier Agency:	Not reported
Notifier Phone:	Not reported
Notifier Extension:	Not reported
Reported to Department Date:	08/21/87
Reported to Department Time:	11:40
SWIS:	62
Spiller Contact:	Not reported
Spiller Phone:	Not reported
Spiller Extention:	Not reported
Spiller Name:	OUR LADY OF LORETTO
Spiller Address:	303 ELIZABETH STREET
Spiller City,St,Zip:	NEW YORK, NEW YORK
Spiller Cleanup Date:	/ /
Facility Contact:	Not reported
Facility Phone:	(212) 226-5848
Facility Extention:	Not reported
Spill Notifier:	Tank Tester

303 ELIZABETH STREET (Continued) **S100167422**

PBS Number: 2-246395
Last Inspection: / /
Recommended Penalty: Penalty Not Recommended
Enforcement Date: / /
Investigation Complete: / /
UST Involvement: False
Date Region Sent Summary to Central Office: / /
Corrective Action Plan Submitted: / /
Date Spill Entered In Computer Data File: 08/26/87
Time Spill Entered In Computer Data File: Not reported
Spill Record Last Update: 05/12/94
Is Updated: False

Tank:
PBS Number: Not reported
Tank Number: Not reported
Tank Size: 0
Test Method: Not reported
Leak Rate Failed Tank: 0.00
Gross Leak Rate: Not reported

Material:
Material Class Type: Petroleum
Quantity Spilled: -1
Unkonwn Quantity Spilled: False
Units: Not reported
Quantity Recovered: 0
Unkonwn Quantity Recovered: False
Material: #2 FUEL OIL
Class Type: #2 FUEL OIL
Times Material Entry In File: 24464
CAS Number: Not reported
Last Date: 19941207
DEC Remarks: / / : WILL EXCAVATE TO DETERMINE LOCATION OF LEAK.
Spill Cause: TANK TEST FAILURE OF 3500 GALLON SYSTEM.

AC155 **APARTMENT** **LTANKS** **S103824394**
North **648 BROADWAY** **HIST LTANKS** **N/A**
1/8-1/4 **MANHATTEN, NY**
0.137 mi.
725 ft. **Site 1 of 4 in cluster AC**

Relative:
Lower

Actual:
39 ft.

LTANKS:
Site ID: 234503
Spill No: 9813389
Spill Date: 2/2/1999
Spill Cause: Tank Overfill
Spill Source: Private Dwelling
Spill Class: Known release with minimal potential for fire or hazard. DEC Response. Willing Responsible Party. Corrective action taken.
Spill Closed Dt: 2/10/1999
Facility Addr2: Not reported
Cleanup Ceased: Not reported
Cleanup Meets Standard: False
SWIS: 3101
Investigator: CAENGELH
Referred To: Not reported
Reported to Dept: 2/2/1999

APARTMENT (Continued) **S103824394**

CID:	297
Water Affected:	Not reported
Spill Notifier:	Responsible Party
Last Inspection:	Not reported
Recommended Penalty:	Penalty Not Recommended
UST Involvement:	False
Remediation Phase:	0
Date Entered In Computer:	2/2/1999
Spill Record Last Update:	2/10/1999
Spiller Name:	CHARLES LAHEY
Spiller Company:	WEATHER FUEL
Spiller Address:	802 JAMAICA AV
Spiller City,St,Zip:	BROOKLYN, NY 11208-
Spiller County:	001
Spiller Contact:	CHARLES LAHEY
Spiller Phone:	(718) 647-1268
Spiller Extention:	Not reported
DEC Region:	2
DER Facility ID:	193170
DEC Memo:	Prior to Sept, 2004 data translation this spill Lead_DEC Field was "ENGELHARDT" Sewer and sidewalk and street cleaned by Petroleum Tank Cleaners as reported by "Anthony" of PTC. - 2/2/99, 1142
Remarks:	THE APARTMENT MANAGER REQUESTED 2500 GALLONS OF FUEL BUT THE TANK ONLY HELD 2475 GALLONS AND THE OVERFILL ALARM DID NOT WORK - FIRE DEPT DID RESPOND AND PLACED ABSORBANTS ON THE SPILL - A CLEAN UP CREW WILL BE SENT TO THE SITE TO PICK UP THE ABSORBANTS

Material:

Site ID:	234503
Operable Unit ID:	1073837
Operable Unit:	01
Material ID:	310109
Material Code:	0001
Material Name:	#2 Fuel Oil
Case No.:	Not reported
Material FA:	Petroleum
Quantity:	25
Units:	Gallons
Recovered:	25
Resource Affected:	Not reported
Oxygenate:	False

Tank Test:

Site ID:	Not reported
Spill Tank Test:	Not reported
Tank Number:	Not reported
Tank Size:	Not reported
Test Method:	Not reported
Leak Rate:	Not reported
Gross Fail:	Not reported
Modified By:	Not reported
Last Modified:	Not reported
Test Method:	Not reported

APARTMENT (Continued) **S103824394**

HIST LTANKS:

Region of Spill:	2
Spill Number:	9813389
Spill Date:	02/02/1999
Spill Time:	02:00
Spill Cause:	Tank Overfill
Resource Affectd:	On Land
Water Affected:	Not reported
Spill Source:	Private Dwelling
Spill Class:	Known release with minimal potential for fire or hazard. DEC Response. Willing Responsible Party. Corrective action taken.
Spill Closed Dt:	02/10/99
Cleanup Ceased:	/ /
Cleanup Meets Standard:	False
Investigator:	ENGELHARDT
Caller Name:	Not reported
Caller Agency:	Not reported
Caller Phone:	Not reported
Caller Extension:	Not reported
Notifier Name:	Not reported
Notifier Agency:	Not reported
Notifier Phone:	Not reported
Notifier Extension:	Not reported
Reported to Department Date:	02/02/99
Reported to Department Time:	06:00
SWIS:	62
Spiller Contact:	CHARLES LAHEY
Spiller Phone:	(718) 647-1268
Spiller Extention:	Not reported
Spiller Name:	WEATHER FUEL
Spiller Address:	802 JAMAICA AV
Spiller City,St,Zip:	BROOKLYN, NY 11208-
Spiller Cleanup Date:	/ /
Facility Contact:	CHARLES LAHEY
Facility Phone:	(718) 647-1400
Facility Extention:	Not reported
Spill Notifier:	Responsible Party
PBS Number:	Not reported
Last Inspection:	/ /
Recommended Penalty:	Penalty Not Recommended
Enforcement Date:	/ /
Investigation Complete:	/ /
UST Involvement:	False
Date Region Sent Summary to Central Office:	/ /
Corrective Action Plan Submitted:	/ /
Date Spill Entered In Computer Data File:	02/02/99
Time Spill Entered In Computer Data File:	Not reported
Spill Record Last Update:	02/10/99
Is Updated:	False

Tank:

PBS Number:	Not reported
Tank Number:	Not reported
Tank Size:	Not reported
Test Method:	Not reported
Leak Rate Failed Tank:	Not reported

APARTMENT (Continued) **S103824394**

Gross Leak Rate: Not reported

Material:
Material Class Type: Petroleum
Quantity Spilled: 25
Unkonwn Quantity Spilled: False
Units: Gallons
Quantity Recovered: 25
Unkonwn Quantity Recovered: False
Material: #2 FUEL OIL
Class Type: #2 FUEL OIL
Times Material Entry In File: 24464
CAS Number: Not reported
Last Date: 19941207
DEC Remarks: Sewer and sidewalk and street cleaned by Petroleum Tank Cleaners as reported by Anthony of PTC. - 2/2/99, 1142
Spill Cause: THE APARTMENT MANAGER REQUESTED 2500 GALLONS OF FUEL BUT THE TANK ONLY HELD 2475 GALLONS AND THE OVERFILL ALARM DID NOT WORK - FIRE DEPT DID RESPOND AND PLACED ABSORBANTS ON THE SPILL - A CLEAN UP CREW WILL BE SENT TO THE SITE TO PICK UP THE ABSORBANTS

AC156 **FRANMAR INFANTS WEAR, INC.** **AST** **A100294083**
North **648 BROADWAY** **N/A**
1/8-1/4 **NEW YORK, NY 10012**
0.138 mi.
730 ft. **Site 2 of 4 in cluster AC**

Relative:
Lower

Actual:
39 ft.

AST:
Region: STATE
DEC Region: 2
Site Status: Active
Facility Id: 2-608614
Program Type: PBS
UTM X: 584817.28296999994
UTM Y: 4508899.39922
Expiration Date: 2013/03/18

Affiliation Records:
Site Id: 30466
Affiliation Type: Owner
Company Name: FRANMAR INFANTS WEAR INC.
Contact Type: VICE PRESIDENT
Contact Name: MARC GLICK
Address1: 648 BROADWAY
Address2: Not reported
City: NEW YORK
State: NY
Zip Code: 10012
Country Code: 001
Phone: (212) 982-2359
Phone Ext: Not reported
Email: Not reported
Fax Number: Not reported
Modified By: dxliving
Date Last Modified: 1/14/2008

Site Id: 30466
Affiliation Type: Mail Contact
Company Name: FRANMAR INFANTS WEAR, INC.

FRANMAR INFANTS WEAR, INC. (Continued) **A100294083**

Contact Type:	Not reported
Contact Name:	MARC GLICK
Address1:	648 BROADWAY
Address2:	SUITE 505
City:	NEW YORK
State:	NY
Zip Code:	10012
Country Code:	001
Phone:	(212) 982-2359
Phone Ext:	Not reported
Email:	Not reported
Fax Number:	Not reported
Modified By:	TRANSLAT
Date Last Modified:	3/4/2004

Site Id:	30466
Affiliation Type:	On-Site Operator
Company Name:	FRANMAR INFANTS WEAR, INC.
Contact Type:	Not reported
Contact Name:	GERMAN ALVAREZ
Address1:	Not reported
Address2:	Not reported
City:	Not reported
State:	NN
Zip Code:	Not reported
Country Code:	001
Phone:	(212) 982-8277
Phone Ext:	Not reported
Email:	Not reported
Fax Number:	Not reported
Modified By:	dxliving
Date Last Modified:	1/14/2008

Site Id:	30466
Affiliation Type:	Emergency Contact
Company Name:	FRANMAR INFANTS WEAR INC.
Contact Type:	Not reported
Contact Name:	MARC GLICK
Address1:	Not reported
Address2:	Not reported
City:	Not reported
State:	NN
Zip Code:	Not reported
Country Code:	001
Phone:	(212) 982-2359
Phone Ext:	Not reported
Email:	Not reported
Fax Number:	Not reported
Modified By:	TRANSLAT
Date Last Modified:	3/4/2004

Equipment Records:

B00 - Tank External Protection - None
A00 - Tank Internal Protection - None
D01 - Pipe Type - Steel/Carbon Steel/Iron
J02 - Dispenser - Suction
L09 - Piping Leak Detection - Exempt Suction Piping

FRANMAR INFANTS WEAR, INC. (Continued) **A100294083**

F00 - Pipe External Protection - None
I05 - Overfill - Vent Whistle
C01 - Pipe Location - Aboveground
H00 - Tank Leak Detection - None
G03 - Tank Secondary Containment - Vault (w/o access)

Tank Info:

Tank Number:	001
Tank Id:	65385
Tank Location:	1
Tank Type:	Steel/Carbon Steel/Iron
Tank Status:	In Service
Tank Model:	Not reported
Pipe Model:	Not reported
Install Date:	06/15/1978
Capacity Gallons:	4000
Tightness Test Method:	NN
Date Test:	Not reported
Next Test Date:	Not reported
Date Tank Closed:	Not reported
Register:	True
Modified By:	dxliving
Last Modified:	01/14/2008

AD157 **88 BLEECKER ST OWNERS INC** **HIST UST** **U001835042**
North **88 BLEECKER ST** **N/A**
1/8-1/4 **NY, NY 10012**
0.139 mi.
736 ft. **Site 1 of 4 in cluster AD**

Relative:
Lower

Actual:
38 ft.

HIST UST:

PBS Number:	2-267864
SPDES Number:	Not reported
Emergency Contact:	CHARLES H. GREENTHAL MGMT.
Emergency Telephone:	(212) 340-9300
Operator:	CHARLES H. GREENTHAL MGMT.
Operator Telephone:	(212) 340-9300
Owner Name:	88 BLEECKER ST OWNERS INC
Owner Address:	88 BLEECKER ST
Owner City,St,Zip:	NY, NY 10012
Owner Telephone:	(212) 340-9300
Owner Type:	Corporate/Commercial
Owner Subtype:	Not reported
Mailing Name:	88 BLEECKER ST OWNERS INC.
Mailing Address:	4 PARK AVENUE
Mailing Address 2:	Not reported
Mailing City,St,Zip:	NEW YORK, NY 10016
Mailing Contact:	CHARLES H. GREENTHOL MGMT
Mailing Telephone:	(212) 340-9300
Owner Mark:	First Owner
Facility Status:	1 - Active PBS facility, i.e. total capacity of the PBS tanks is greater than 1,100 gallons, regardless if Subpart 360-14 tanks exist or not at the facility.
Facility Addr2:	88 BLEECKER ST
SWIS ID:	6201
Old PBS Number:	Not reported
Facility Type:	APARTMENT BUILDING

88 BLEECKER ST OWNERS INC (Continued) **U001835042**

Inspected Date:	Not reported
Inspector:	Not reported
Inspection Result:	Not reported
Federal ID:	Not reported
Certification Flag:	False
Certification Date:	09/02/1997
Expiration Date:	07/10/2002
Renew Flag:	False
Renewal Date:	Not reported
Total Capacity:	7500
FAMT:	True
Facility Screen:	No Missing Data
Owner Screen:	Minor Data Missing
Tank Screen:	Minor Data Missing
Dead Letter:	False
CBS Number:	Not reported
Town or City:	NEW YORK CITY
County Code:	62
Town or City:	01
Region:	2

Tank Id:	001
Tank Location:	UNDERGROUND, VAULTED, WITH ACCESS
Tank Status:	In Service
Install Date:	Not reported
Capacity (gals):	7500
Product Stored:	UNLEADED GASOLINE
Tank Type:	Steel/carbon steel
Tank Internal:	Not reported
Tank External:	Not reported
Pipe Location:	Not reported
Pipe Type:	STEEL/IRON
Pipe Internal:	Not reported
Pipe External:	Not reported
Second Containment:	None
Leak Detection:	None
Overfill Prot:	Product Level Gauge
Dispenser:	Gravity
Date Tested:	Not reported
Next Test Date:	Not reported
Missing Data for Tank:	Minor Data Missing
Date Closed:	Not reported
Test Method:	Not reported
Deleted:	False
Updated:	False
Lat/long:	Not reported

AD158 **88 BLEECKER ST OWNERS INC** **AST** **A100292838**
North **88 BLEECKER ST** **N/A**
1/8-1/4 **NEW YORK, NY 10012**
0.139 mi.
736 ft. **Site 2 of 4 in cluster AD**

Relative:
Lower

Actual:
38 ft.

AST:

Region:	STATE
DEC Region:	2
Site Status:	Active
Facility Id:	2-267864

88 BLEECKER ST OWNERS INC (Continued) **A100292838**

Program Type: PBS
UTM X: 584780.34045999998
UTM Y: 4508918.8669999996
Expiration Date: 2012/07/10

Affiliation Records:
Site Id: 11135
Affiliation Type: Owner
Company Name: 88 BLEECKER ST OWNERS INC
Contact Type: PROPERTY MANAGER
Contact Name: CAROL TAECILLO
Address1: 88 BLEECKER ST
Address2: Not reported
City: NEW YORK
State: NY
Zip Code: 10012
Country Code: 001
Phone: (212) 340-9300
Phone Ext: Not reported
Email: Not reported
Fax Number: Not reported
Modified By: KXTANG
Date Last Modified: 8/15/2007

Site Id: 11135
Affiliation Type: Mail Contact
Company Name: 88 BLEECKER ST OWNERS INC.
Contact Type: Not reported
Contact Name: THE ARGO CORP.
Address1: 50 WEST 17TH STREET
Address2: Not reported
City: NEW YORK
State: NY
Zip Code: 10011
Country Code: 001
Phone: (212) 896-8600
Phone Ext: Not reported
Email: Not reported
Fax Number: Not reported
Modified By: nrlombar
Date Last Modified: 6/14/2004

Site Id: 11135
Affiliation Type: On-Site Operator
Company Name: 88 BLEECKER ST OWNERS INC
Contact Type: Not reported
Contact Name: THE ARGO CORP.
Address1: Not reported
Address2: Not reported
City: Not reported
State: NN
Zip Code: Not reported
Country Code: 001
Phone: (212) 896-8600
Phone Ext: Not reported
Email: Not reported
Fax Number: Not reported
Modified By: nrlombar

88 BLEECKER ST OWNERS INC (Continued) **A100292838**

Date Last Modified: 6/14/2004

Site Id: 11135
Affiliation Type: Emergency Contact
Company Name: 88 BLEECKER ST OWNERS INC
Contact Type: Not reported
Contact Name: THE ARGO CORP.
Address1: Not reported
Address2: Not reported
City: Not reported
State: NN
Zip Code: Not reported
Country Code: 001
Phone: (212) 896-8600
Phone Ext: Not reported
Email: Not reported
Fax Number: Not reported
Modified By: nrlombar
Date Last Modified: 6/14/2004

Equipment Records:

A00 - Tank Internal Protection - None
D01 - Pipe Type - Steel/Carbon Steel/Iron
J02 - Dispenser - Suction
L09 - Piping Leak Detection - Exempt Suction Piping
F00 - Pipe External Protection - None
C03 - Pipe Location - Aboveground/Underground Combination
H00 - Tank Leak Detection - None
G03 - Tank Secondary Containment - Vault (w/o access)
I02 - Overfill - High Level Alarm
B00 - Tank External Protection - None

Tank Info:

Tank Number: 001
Tank Id: 13444
Tank Location: 3
Tank Type: Steel/Carbon Steel/Iron
Tank Status: In Service
Tank Model: Not reported
Pipe Model: Not reported
Install Date: 01/25/1995
Capacity Gallons: 7500
Tightness Test Method: NN
Date Test: Not reported
Next Test Date: Not reported
Date Tank Closed: Not reported
Register: True
Modified By: KXTANG
Last Modified: 08/15/2007

AE159 **250 ELIZABETH STREET** **AST** **A100291932**
SE **250 ELIZABETH STREET** **N/A**
1/8-1/4 **NEW YORK, NY 10012**
0.142 mi.
751 ft. **Site 1 of 2 in cluster AE**

Relative:
Higher

Actual:
43 ft.

AST:

Region:	STATE
DEC Region:	2
Site Status:	Active
Facility Id:	2-607344
Program Type:	PBS
UTM X:	584960.43324000004
UTM Y:	4508480.1561500002
Expiration Date:	2014/07/21

Affiliation Records:

Site Id:	29197
Affiliation Type:	Mail Contact
Company Name:	C/O AJ CLARKE REALTY CORP.
Contact Type:	Not reported
Contact Name:	STEPHEN DENARDO
Address1:	1881 BROADWAY
Address2:	Not reported
City:	NEW YORK
State:	NY
Zip Code:	10023
Country Code:	001
Phone:	(212) 541-4477
Phone Ext:	Not reported
Email:	Not reported
Fax Number:	Not reported
Modified By:	DXLIVING
Date Last Modified:	7/18/2007

Site Id:	29197
Affiliation Type:	On-Site Operator
Company Name:	250 ELIZABETH STREET
Contact Type:	Not reported
Contact Name:	250-252 ELIZABETH ST. PARTNERS
Address1:	Not reported
Address2:	Not reported
City:	Not reported
State:	NN
Zip Code:	Not reported
Country Code:	001
Phone:	(212) 541-4477
Phone Ext:	Not reported
Email:	Not reported
Fax Number:	Not reported
Modified By:	DXLIVING
Date Last Modified:	7/18/2007

Site Id:	29197
Affiliation Type:	Emergency Contact
Company Name:	250-252 ELIZABETH S. PARTNERSHIP % AJ CLARKE
Contact Type:	Not reported
Contact Name:	MARCELO SAAVEDRA
Address1:	Not reported
Address2:	Not reported

250 ELIZABETH STREET (Continued) **A100291932**

City:	Not reported
State:	NN
Zip Code:	Not reported
Country Code:	999
Phone:	(347) 515-9550
Phone Ext:	Not reported
Email:	Not reported
Fax Number:	Not reported
Modified By:	DXLIVING
Date Last Modified:	7/18/2007

Site Id:	29197
Affiliation Type:	Owner
Company Name:	250-252 ELIZABETH S. PARTNERSHIP % AJ CLARKE
Contact Type:	AGENT
Contact Name:	STEPHEN DENARDO
Address1:	1881 BROADWAY
Address2:	Not reported
City:	NEW YORK
State:	NY
Zip Code:	10023
Country Code:	001
Phone:	(212) 541-4477
Phone Ext:	Not reported
Email:	Not reported
Fax Number:	Not reported
Modified By:	DXLIVING
Date Last Modified:	7/18/2007

Equipment Records:

A00 - Tank Internal Protection - None
D01 - Pipe Type - Steel/Carbon Steel/Iron
J02 - Dispenser - Suction
C01 - Pipe Location - Aboveground
E00 - Piping Secondary Containment - None
I01 - Overfill - Float Vent Valve
F00 - Pipe External Protection - None
L00 - Piping Leak Detection - None
K00 - Spill Prevention - None

Tank Info:

Tank Number:	001
Tank Id:	62795
Tank Location:	1
Tank Type:	Steel/Carbon Steel/Iron
Tank Status:	In Service
Tank Model:	Not reported
Pipe Model:	Not reported
Install Date:	03/29/1993
Capacity Gallons:	1500
Tightness Test Method:	NN
Date Test:	Not reported
Next Test Date:	Not reported
Date Tank Closed:	Not reported
Register:	True
Modified By:	DXLIVING

250 ELIZABETH STREET (Continued) **A100291932**

Last Modified: 07/18/2007

Y160 **CON EDISON** **RCRA-CESQG** **1012185422**
WSW **546-548 BROADWAY** **NYP004162277**
1/8-1/4 **NEW YORK, NY 10026**
0.143 mi.
754 ft. **Site 6 of 8 in cluster Y**

Relative:
Lower

Actual:
31 ft.

RCRA-CESQG:

Date form received by agency:	11/06/2008
Facility name:	CON EDISON
Facility address:	546-548 BROADWAY NEW YORK, NY 10026
EPA ID:	NYP004162277
Mailing address:	4 IRVING PL, RM 828 NEW YORK, NY 10003
Contact:	PATRICK HANLEY
Contact address:	Not reported Not reported
Contact country:	Not reported
Contact telephone:	(347) 203-1475
Contact email:	Not reported
EPA Region:	02
Classification:	Conditionally Exempt Small Quantity Generator
Description:	Handler: generates 100 kg or less of hazardous waste per calendar month, and accumulates 1000 kg or less of hazardous waste at any time; or generates 1 kg or less of acutely hazardous waste per calendar month, and accumulates at any time: 1 kg or less of acutely hazardous waste; or 100 kg or less of any residue or contaminated soil, waste or other debris resulting from the cleanup of a spill, into or on any land or water, of acutely hazardous waste; or generates 100 kg or less of any residue or contaminated soil, waste or other debris resulting from the cleanup of a spill, into or on any land or water, of acutely hazardous waste during any calendar month, and accumulates at any time: 1 kg or less of acutely hazardous waste; or 100 kg or less of any residue or contaminated soil, waste or other debris resulting from the cleanup of a spill, into or on any land or water, of acutely hazardous waste

Handler Activities Summary:

U.S. importer of hazardous waste:	No
Mixed waste (haz. and radioactive):	No
Recycler of hazardous waste:	No
Transporter of hazardous waste:	No
Treater, storer or disposer of HW:	No
Underground injection activity:	No
On-site burner exemption:	No
Furnace exemption:	No
Used oil fuel burner:	No
Used oil processor:	No
User oil refiner:	No
Used oil fuel marketer to burner:	No
Used oil Specification marketer:	No
Used oil transfer facility:	No
Used oil transporter:	No

Violation Status: No violations found

Y161 **CONSOLIDATED EDISON** **AST** **U003387636**
WSW **546 BROADWAY** **HIST AST** **N/A**
1/8-1/4 **NEW YORK, NY 10020** **MANIFEST**
0.143 mi.
754 ft. **Site 7 of 8 in cluster Y**

Relative:
Lower

Actual:
31 ft.

AST:

Region:	STATE
DEC Region:	2
Site Status:	Active
Facility Id:	2-160199
Program Type:	PBS
UTM X:	584639.95319000003
UTM Y:	4508557.1175899999
Expiration Date:	2017/02/21

Affiliation Records:

Site Id:	5454
Affiliation Type:	Mail Contact
Company Name:	SALVA DELAWARE LLC
Contact Type:	Not reported
Contact Name:	Not reported
Address1:	25 W 36TH ST., 2ND FLOOR
Address2:	Not reported
City:	NEW YORK
State:	NY
Zip Code:	10018
Country Code:	001
Phone:	(212) 226-5795
Phone Ext:	Not reported
Email:	DPOURATIAN3@AOL.COM
Fax Number:	Not reported
Modified By:	MSBAPTIS
Date Last Modified:	11/22/2011

Site Id:	5454
Affiliation Type:	On-Site Operator
Company Name:	SALVA DELAWARE LLC
Contact Type:	Not reported
Contact Name:	EDGAR OLIVIERA
Address1:	Not reported
Address2:	Not reported
City:	Not reported
State:	NN
Zip Code:	Not reported
Country Code:	001
Phone:	(917) 470-2629
Phone Ext:	Not reported
Email:	Not reported
Fax Number:	Not reported
Modified By:	MSBAPTIS
Date Last Modified:	11/22/2011

Site Id:	5454
Affiliation Type:	Emergency Contact
Company Name:	SALVA DELAWARE LLC
Contact Type:	Not reported
Contact Name:	OMID POURATIAN
Address1:	Not reported
Address2:	Not reported

CONSOLIDATED EDISON (Continued) **U003387636**

City:	Not reported
State:	NN
Zip Code:	Not reported
Country Code:	999
Phone:	(212) 226-5795
Phone Ext:	Not reported
Email:	Not reported
Fax Number:	Not reported
Modified By:	MSBAPTIS
Date Last Modified:	11/22/2011

Site Id:	5454
Affiliation Type:	Owner
Company Name:	SALVA DELAWARE LLC
Contact Type:	MANAGER
Contact Name:	NORBERT SOUSSAN
Address1:	25 W 36TH ST., 2ND FLOOR
Address2:	Not reported
City:	NEW YORK
State:	NY
Zip Code:	10018
Country Code:	001
Phone:	(212) 226-4020
Phone Ext:	Not reported
Email:	Not reported
Fax Number:	Not reported
Modified By:	dxliving
Date Last Modified:	5/5/2008

Equipment Records:

G00 - Tank Secondary Containment - None
A00 - Tank Internal Protection - None
D01 - Pipe Type - Steel/Carbon Steel/Iron
J02 - Dispenser - Suction
L09 - Piping Leak Detection - Exempt Suction Piping
H00 - Tank Leak Detection - None
C00 - Pipe Location - No Piping
F00 - Pipe External Protection - None
I04 - Overfill - Product Level Gauge (A/G)
B00 - Tank External Protection - None

Tank Info:

Tank Number:	001
Tank Id:	12318
Tank Location:	1
Tank Type:	Steel/Carbon Steel/Iron
Tank Status:	In Service
Tank Model:	Not reported
Pipe Model:	Not reported
Install Date:	01/31/1993
Capacity Gallons:	3000
Tightness Test Method:	NN
Date Test:	Not reported
Next Test Date:	Not reported
Date Tank Closed:	Not reported
Register:	True

CONSOLIDATED EDISON (Continued) **U003387636**

Modified By: dxliving
Last Modified: 05/05/2008

HIST AST:

PBS Number:	2-160199
SWIS Code:	6201
Operator:	ELI CHETRIT
Facility Phone:	(212) 226-4020
Facility Addr2:	546 BROADWAY
Facility Type:	Not reported
Emergency:	ELI CHETRIT
Emergency Tel:	(212) 226-4020
Old PBSNO:	Not reported
Date Inspected:	Not reported
Inspector:	Not reported
Result of Inspection:	Not reported
Owner Name:	SALVA REALTY CORP
Owner Address:	546 BROADWAY
Owner City,St,Zip:	NEW YORK, NY 10012
Federal ID:	Not reported
Owner Tel:	(212) 226-4020
Owner Type:	Not reported
Owner Subtype:	Not reported
Mailing Contact:	Not reported
Mailing Name:	SALVA REALTY CORP
Mailing Address:	396 BROADWAY, #702
Mailing Address 2:	Not reported
Mailing City,St,Zip:	NEW YORK, NY 10013
Mailing Telephone:	(212) 343-0332
Owner Mark:	First Owner
Facility Status:	1 - Active PBS facility, i.e. total capacity of the PBS tanks is greater than 1,100 gallons, regardless if Subpart 360-14 tanks exist or not at the facility.
Certification Flag:	False
Certification Date:	08/15/1997
Expiration:	07/10/2002
Renew Flag:	False
Renew Date:	Not reported
Total Capacity:	3000
FAMT:	True
Facility Screen:	Minor Data Missing
Owner Screen:	Minor Data Missing
Tank Screen:	Minor Data Missing
Dead Letter:	False
CBS Number:	Not reported
Town or City:	NEW YORK CITY
County Code:	62
Town or City Code:	01
Region:	2

Tank ID:	001
Tank Location:	ABOVEGROUND
Tank Status:	In Service
Install Date:	Not reported
Capacity (Gal):	3000
Product Stored:	NOS 1,2, OR 4 FUEL OIL
Tank Type:	Steel/carbon steel

CONSOLIDATED EDISON (Continued) **U003387636**

Tank Internal:	Not reported
Tank External:	Not reported
Pipe Location:	Not reported
Pipe Type:	STEEL/IRON
Pipe Internal:	Not reported
Pipe External:	Not reported
Tank Containment:	None
Leak Detection:	0
Overfill Protection:	4
Dispenser Method:	Suction
Date Tested:	Not reported
Next Test Date:	Not reported
Missing Data for Tank:	Minor Data Missing
Date Closed:	Not reported
Test Method:	Not reported
Deleted:	False
Updated:	False
SPDES Number:	Not reported
Lat/Long:	Not reported

NY MANIFEST:

EPA ID:	NYP004162277
Country:	USA
Mailing Name:	CONSOLIDATED EDISON
Mailing Contact:	FRANKLYN MURRAY
Mailing Address:	4 IRVING PLACE RM 828
Mailing Address 2:	Not reported
Mailing City:	NEW YORK
Mailing State:	NY
Mailing Zip:	10003
Mailing Zip4:	Not reported
Mailing Country:	USA
Mailing Phone:	212-460-2808

Document ID:	Not reported
Manifest Status:	Not reported
Trans1 State ID:	NYD006982359
Trans2 State ID:	Not reported
Generator Ship Date:	2008-11-06
Trans1 Recv Date:	2008-11-06
Trans2 Recv Date:	Not reported
TSD Site Recv Date:	2008-11-07
Part A Recv Date:	Not reported
Part B Recv Date:	Not reported
Generator EPA ID:	NYP004162277
Trans1 EPA ID:	Not reported
Trans2 EPA ID:	Not reported
TSDF ID:	NYD077444263
Waste Code:	Not reported
Quantity:	150.0
Units:	K - Kilograms (2.2 pounds)
Number of Containers:	3.0
Container Type:	DM - Metal drums, barrels
Handling Method:	L Landfill.
Specific Gravity:	1.0
Year:	2008

CONSOLIDATED EDISON (Continued) **U003387636**

Manifest Tracking Num:	001432748FLE
Import Ind:	N
Export Ind:	N
Discr Quantity Ind:	N
Discr Type Ind:	N
Discr Residue Ind:	N
Discr Partial Reject Ind:	N
Discr Full Reject Ind:	N
Manifest Ref Num:	Not reported
Alt Fac RCRA Id:	Not reported
Alt Fac Sign Date:	Not reported
Mgmt Method Type Code:	H141

Document ID:	Not reported
Manifest Status:	Not reported
Trans1 State ID:	NY0006982359
Trans2 State ID:	Not reported
Generator Ship Date:	2011-07-01
Trans1 Recv Date:	2011-07-01
Trans2 Recv Date:	Not reported
TSD Site Recv Date:	2011-07-05
Part A Recv Date:	Not reported
Part B Recv Date:	Not reported
Generator EPA ID:	NYP004237909
Trans1 EPA ID:	Not reported
Trans2 EPA ID:	Not reported
TSDF ID:	NYD980593636
Waste Code:	Not reported
Quantity:	250.0
Units:	K - Kilograms (2.2 pounds)
Number of Containers:	2.0
Container Type:	DM - Metal drums, barrels
Handling Method:	L Landfill.
Specific Gravity:	1.0
Year:	2011
Manifest Tracking Num:	003203012FLE
Import Ind:	N
Export Ind:	N
Discr Quantity Ind:	N
Discr Type Ind:	N
Discr Residue Ind:	N
Discr Partial Reject Ind:	N
Discr Full Reject Ind:	N
Manifest Ref Num:	Not reported
Alt Fac RCRA Id:	Not reported
Alt Fac Sign Date:	Not reported
Mgmt Method Type Code:	H141

EPA ID:	NYP004237909
Country:	USA
Mailing Name:	CONSOLIDATED EDISON
Mailing Contact:	DENNIS HUACON
Mailing Address:	4 IRVING PLACE RM 828
Mailing Address 2:	Not reported
Mailing City:	NEW YORK
Mailing State:	NY

CONSOLIDATED EDISON (Continued) **U003387636**

Mailing Zip:	10003
Mailing Zip4:	Not reported
Mailing Country:	USA
Mailing Phone:	212-460-2757

Document ID:	Not reported
Manifest Status:	Not reported
Trans1 State ID:	NYD006982359
Trans2 State ID:	Not reported
Generator Ship Date:	2008-11-06
Trans1 Recv Date:	2008-11-06
Trans2 Recv Date:	Not reported
TSD Site Recv Date:	2008-11-07
Part A Recv Date:	Not reported
Part B Recv Date:	Not reported
Generator EPA ID:	NYP004162277
Trans1 EPA ID:	Not reported
Trans2 EPA ID:	Not reported
TSDF ID:	NYD077444263
Waste Code:	Not reported
Quantity:	150.0
Units:	K - Kilograms (2.2 pounds)
Number of Containers:	3.0
Container Type:	DM - Metal drums, barrels
Handling Method:	L Landfill.
Specific Gravity:	1.0
Year:	2008
Manifest Tracking Num:	001432748FLE
Import Ind:	N
Export Ind:	N
Discr Quantity Ind:	N
Discr Type Ind:	N
Discr Residue Ind:	N
Discr Partial Reject Ind:	N
Discr Full Reject Ind:	N
Manifest Ref Num:	Not reported
Alt Fac RCRA Id:	Not reported
Alt Fac Sign Date:	Not reported
Mgmt Method Type Code:	H141

Document ID:	Not reported
Manifest Status:	Not reported
Trans1 State ID:	NY0006982359
Trans2 State ID:	Not reported
Generator Ship Date:	2011-07-01
Trans1 Recv Date:	2011-07-01
Trans2 Recv Date:	Not reported
TSD Site Recv Date:	2011-07-05
Part A Recv Date:	Not reported
Part B Recv Date:	Not reported
Generator EPA ID:	NYP004237909
Trans1 EPA ID:	Not reported
Trans2 EPA ID:	Not reported
TSDF ID:	NYD980593636
Waste Code:	Not reported

CONSOLIDATED EDISON (Continued) **U003387636**

Quantity:	250.0
Units:	K - Kilograms (2.2 pounds)
Number of Containers:	2.0
Container Type:	DM - Metal drums, barrels
Handling Method:	L Landfill.
Specific Gravity:	1.0
Year:	2011
Manifest Tracking Num:	003203012FLE
Import Ind:	N
Export Ind:	N
Discr Quantity Ind:	N
Discr Type Ind:	N
Discr Residue Ind:	N
Discr Partial Reject Ind:	N
Discr Full Reject Ind:	N
Manifest Ref Num:	Not reported
Alt Fac RCRA Id:	Not reported
Alt Fac Sign Date:	Not reported
Mgmt Method Type Code:	H141

EPA ID:	NYP004237917
Country:	USA
Mailing Name:	CONSOLIDATED EDISON
Mailing Contact:	DENNIS HUACON
Mailing Address:	4 IRVING PLACE
Mailing Address 2:	Not reported
Mailing City:	NEW YORK
Mailing State:	NY
Mailing Zip:	10003
Mailing Zip4:	Not reported
Mailing Country:	USA
Mailing Phone:	212-460-2757

Document ID:	Not reported
Manifest Status:	Not reported
Trans1 State ID:	NYD006982359
Trans2 State ID:	Not reported
Generator Ship Date:	2008-11-06
Trans1 Recv Date:	2008-11-06
Trans2 Recv Date:	Not reported
TSD Site Recv Date:	2008-11-07
Part A Recv Date:	Not reported
Part B Recv Date:	Not reported
Generator EPA ID:	NYP004162277
Trans1 EPA ID:	Not reported
Trans2 EPA ID:	Not reported
TSDF ID:	NYD077444263
Waste Code:	Not reported
Quantity:	150.0
Units:	K - Kilograms (2.2 pounds)
Number of Containers:	3.0
Container Type:	DM - Metal drums, barrels
Handling Method:	L Landfill.
Specific Gravity:	1.0
Year:	2008
Manifest Tracking Num:	001432748FLE

CONSOLIDATED EDISON (Continued) **U003387636**

Import Ind:	N
Export Ind:	N
Discr Quantity Ind:	N
Discr Type Ind:	N
Discr Residue Ind:	N
Discr Partial Reject Ind:	N
Discr Full Reject Ind:	N
Manifest Ref Num:	Not reported
Alt Fac RCRA Id:	Not reported
Alt Fac Sign Date:	Not reported
Mgmt Method Type Code:	H141

Document ID:	Not reported
Manifest Status:	Not reported
Trans1 State ID:	NY0006982359
Trans2 State ID:	Not reported
Generator Ship Date:	2011-07-01
Trans1 Recv Date:	2011-07-01
Trans2 Recv Date:	Not reported
TSD Site Recv Date:	2011-07-05
Part A Recv Date:	Not reported
Part B Recv Date:	Not reported
Generator EPA ID:	NYP004237909
Trans1 EPA ID:	Not reported
Trans2 EPA ID:	Not reported
TSDF ID:	NYD980593636
Waste Code:	Not reported
Quantity:	250.0
Units:	K - Kilograms (2.2 pounds)
Number of Containers:	2.0
Container Type:	DM - Metal drums, barrels
Handling Method:	L Landfill.
Specific Gravity:	1.0
Year:	2011
Manifest Tracking Num:	003203012FLE
Import Ind:	N
Export Ind:	N
Discr Quantity Ind:	N
Discr Type Ind:	N
Discr Residue Ind:	N
Discr Partial Reject Ind:	N
Discr Full Reject Ind:	N
Manifest Ref Num:	Not reported
Alt Fac RCRA Id:	Not reported
Alt Fac Sign Date:	Not reported
Mgmt Method Type Code:	H141

AF162 **PLANNED PARENTHOOD OF NEW YORK CITY INC** **UST** **U004078646**
ENE **26 BLEECKER STREET** **N/A**
1/8-1/4 **NEW YORK, NY 10012**
0.143 mi.
755 ft. **Site 1 of 2 in cluster AF**

Relative:
Higher

Actual:
43 ft.

UST:

Facility Id:	2-608739
Region:	STATE
DEC Region:	2
Site Status:	Active
Program Type:	PBS
Expiration Date:	2008/04/01
UTM X:	584997.85571000003
UTM Y:	4508774.5694399998

Affiliation Records:

Site Id:	30590
Affiliation Type:	Owner
Company Name:	JAVKER REALTY
Contact Type:	Not reported
Contact Name:	Not reported
Address1:	42 BOND STREET
Address2:	Not reported
City:	NEW YORK
State:	NY
Zip Code:	10012
Country Code:	001
Phone:	(212) 475-4350
Phone Ext:	Not reported
Email:	Not reported
Fax Number:	Not reported
Modified By:	TRANSLAT
Date Last Modified:	3/4/2004

Site Id:	30590
Affiliation Type:	Mail Contact
Company Name:	PLANNED PARENTHOOD OF NYC INC.
Contact Type:	Not reported
Contact Name:	MR. ANDREW KUDYSCH
Address1:	26 BLEECKER STREET
Address2:	Not reported
City:	NEW YORK
State:	NY
Zip Code:	10012
Country Code:	001
Phone:	(212) 274-7345
Phone Ext:	Not reported
Email:	Not reported
Fax Number:	Not reported
Modified By:	TRANSLAT
Date Last Modified:	3/4/2004

Site Id:	30590
Affiliation Type:	On-Site Operator
Company Name:	PLANNED PARENTHOOD OF NEW YORK CITY INC
Contact Type:	Not reported
Contact Name:	ANDREW KODYSCH
Address1:	Not reported
Address2:	Not reported

PLANNED PARENTHOOD OF NEW YORK CITY INC (Continued) **U004078646**

City:	Not reported
State:	NN
Zip Code:	Not reported
Country Code:	001
Phone:	(212) 274-7345
Phone Ext:	Not reported
Email:	Not reported
Fax Number:	Not reported
Modified By:	TRANSLAT
Date Last Modified:	3/4/2004

Site Id:	30590
Affiliation Type:	Emergency Contact
Company Name:	JAVKER REALTY
Contact Type:	Not reported
Contact Name:	ANDREW KODYSCH
Address1:	Not reported
Address2:	Not reported
City:	Not reported
State:	NN
Zip Code:	Not reported
Country Code:	001
Phone:	(917) 664-1642
Phone Ext:	Not reported
Email:	Not reported
Fax Number:	Not reported
Modified By:	TRANSLAT
Date Last Modified:	3/4/2004

Equipment Records:

A00 - Tank Internal Protection - None
D01 - Pipe Type - Steel/Carbon Steel/Iron
F00 - Pipe External Protection - None
C01 - Pipe Location - Aboveground
H00 - Tank Leak Detection - None
I05 - Overfill - Vent Whistle
G03 - Tank Secondary Containment - Vault (w/o access)
I02 - Overfill - High Level Alarm
B00 - Tank External Protection - None

Tank Info:

Site ID:	30590

Tank Number:	001
Tank ID:	65586
Tank Status:	In Service
Tank Model:	Not reported
Pipe Model:	Not reported
Install Date:	10/01/1997
Capacity Gallons:	3000
Tightness Test Method:	NN
Next Test Date:	Not reported
Date Tank Closed:	Not reported
Tank Location:	6
Tank Type:	Steel/carbon steel
Date Test:	Not reported
Register:	True

PLANNED PARENTHOOD OF NEW YORK CITY INC (Continued) **U004078646**

Modified By: TRANSLAT
Last Modified: 03/04/2004

Y163 **547 BROADWAY** **AST** **U003390788**
WSW **547 BROADWAY** **HIST AST** **N/A**
1/8-1/4 **NY, NY 10002**
0.144 mi.
758 ft. **Site 8 of 8 in cluster Y**

Relative:
Lower

Actual:
31 ft.

AST:
Region: STATE
DEC Region: 2
Site Status: Active
Facility Id: 2-327425
Program Type: PBS
UTM X: 584632.81155999994
UTM Y: 4508568.5820300002
Expiration Date: 2013/02/03

Affiliation Records:
Site Id: 15294
Affiliation Type: Owner
Company Name: 547 BROADWAY REALTY INC % ANDREWS BLDG CORP
Contact Type: PROPERTY MANAGER
Contact Name: ERICK MARTINEZ
Address1: 666 BROADWAY, 12TH FL
Address2: Not reported
City: NEW YORK
State: NY
Zip Code: 10012
Country Code: 001
Phone: (212) 529-5688
Phone Ext: Not reported
Email: Not reported
Fax Number: Not reported
Modified By: dxliving
Date Last Modified: 2/20/2008

Site Id: 15294
Affiliation Type: Mail Contact
Company Name: 547 BROADWAY REALTY INC
Contact Type: Not reported
Contact Name: ERICK MARTINEZ, PROPERTY MANAGER
Address1: C/O ANDREWS BLDG CORP
Address2: 666 BROADWAY, 12TH FL
City: NEW YORK
State: NY
Zip Code: 10012
Country Code: 001
Phone: (212) 529-5688
Phone Ext: Not reported
Email: Not reported
Fax Number: Not reported
Modified By: dxliving
Date Last Modified: 2/20/2008

Site Id: 15294
Affiliation Type: On-Site Operator

547 BROADWAY (Continued) **U003390788**

Company Name:	547 BROADWAY REALTY INC.
Contact Type:	Not reported
Contact Name:	ERICK MARTINEZ
Address1:	Not reported
Address2:	Not reported
City:	Not reported
State:	NN
Zip Code:	Not reported
Country Code:	001
Phone:	(212) 529-5688
Phone Ext:	Not reported
Email:	Not reported
Fax Number:	Not reported
Modified By:	dxliving
Date Last Modified:	2/20/2008

Site Id:	15294
Affiliation Type:	Emergency Contact
Company Name:	547 BROADWAY REALTY INC % ANDREWS BLDG CORP
Contact Type:	Not reported
Contact Name:	ANDREWS BLDG CORP
Address1:	Not reported
Address2:	Not reported
City:	Not reported
State:	NN
Zip Code:	Not reported
Country Code:	999
Phone:	(212) 529-5688
Phone Ext:	Not reported
Email:	Not reported
Fax Number:	Not reported
Modified By:	dxliving
Date Last Modified:	2/20/2008

Equipment Records:

C00 - Pipe Location - No Piping
F00 - Pipe External Protection - None
I04 - Overfill - Product Level Gauge (A/G)
A00 - Tank Internal Protection - None
D02 - Pipe Type - Galvanized Steel
J02 - Dispenser - Suction
L09 - Piping Leak Detection - Exempt Suction Piping
E00 - Piping Secondary Containment - None
H99 - Tank Leak Detection - Other
G03 - Tank Secondary Containment - Vault (w/o access)
B00 - Tank External Protection - None
K00 - Spill Prevention - None

Tank Info:

Tank Number:	001
Tank Id:	20060
Tank Location:	1
Tank Type:	Steel/Carbon Steel/Iron
Tank Status:	In Service
Tank Model:	Not reported
Pipe Model:	Not reported

547 BROADWAY (Continued) **U003390788**

Install Date:	01/01/1963
Capacity Gallons:	2000
Tightness Test Method:	NN
Date Test:	Not reported
Next Test Date:	Not reported
Date Tank Closed:	Not reported
Register:	True
Modified By:	dxliving
Last Modified:	02/20/2008

HIST AST:

PBS Number:	2-327425
SWIS Code:	6201
Operator:	547 BROADWAY REALTY INC
Facility Phone:	(212) 941-0397
Facility Addr2:	547 BROADWAY
Facility Type:	APARTMENT BUILDING
Emergency:	LAURIE SIMMONS
Emergency Tel:	(212) 941-0397
Old PBSNO:	Not reported
Date Inspected:	Not reported
Inspector:	Not reported
Result of Inspection:	Not reported
Owner Name:	547 BROADWAY REALTY INC
Owner Address:	547 BROADWAY
Owner City,St,Zip:	NY, NY 10012
Federal ID:	Not reported
Owner Tel:	(973) 379-0793
Owner Type:	Private Resident
Owner Subtype:	Not reported
Mailing Contact:	Not reported
Mailing Name:	547 BROADWAY REALTY INC
Mailing Address:	547 BROADWAY
Mailing Address 2:	Not reported
Mailing City,St,Zip:	NY, NY 10012
Mailing Telephone:	(973) 379-0793
Owner Mark:	First Owner
Facility Status:	1 - Active PBS facility, i.e. total capacity of the PBS tanks is greater than 1,100 gallons, regardless if Subpart 360-14 tanks exist or not at the facility.
Certification Flag:	False
Certification Date:	01/28/1998
Expiration:	02/03/2003
Renew Flag:	False
Renew Date:	Not reported
Total Capacity:	2000
FAMT:	True
Facility Screen:	No Missing Data
Owner Screen:	No Missing Data
Tank Screen:	Minor Data Missing
Dead Letter:	False
CBS Number:	Not reported
Town or City:	NEW YORK CITY
County Code:	62
Town or City Code:	01
Region:	2

547 BROADWAY (Continued) **U003390788**

Tank ID:	001
Tank Location:	ABOVEGROUND
Tank Status:	In Service
Install Date:	Not reported
Capacity (Gal):	2000
Product Stored:	NOS 1,2, OR 4 FUEL OIL
Tank Type:	Steel/carbon steel
Tank Internal:	Not reported
Tank External:	Not reported
Pipe Location:	Not reported
Pipe Type:	GALVANIZED STEEL
Pipe Internal:	Not reported
Pipe External:	Not reported
Tank Containment:	Diking
Leak Detection:	9
Overfill Protection:	4
Dispenser Method:	Suction
Date Tested:	Not reported
Next Test Date:	Not reported
Missing Data for Tank:	Minor Data Missing
Date Closed:	Not reported
Test Method:	Not reported
Deleted:	False
Updated:	False
SPDES Number:	Not reported
Lat/Long:	Not reported

AG164 **EXXONMOBIL** **LTANKS** **S104513528**
NW **37 WEST HOUSTON ST** **HIST LTANKS** **N/A**
1/8-1/4 **NEW YORK, NY** **NY Spills**
0.144 mi.
760 ft. **Site 1 of 3 in cluster AG**

Relative:
Lower

Actual:
31 ft.

LTANKS:

Site ID:	306206
Spill No:	8803871
Spill Date:	8/2/1988
Spill Cause:	Tank Test Failure
Spill Source:	Gasoline Station
Spill Class:	Known release that creates a file or hazard. DEC Response. Willing Responsible Party. Corrective action taken.
Spill Closed Dt:	Not reported
Facility Addr2:	Not reported
Cleanup Ceased:	Not reported
Cleanup Meets Standard:	False
SWIS:	3101
Investigator:	MJHAGGER
Referred To:	Not reported
Reported to Dept:	8/2/1988
CID:	Not reported
Water Affected:	Not reported
Spill Notifier:	Responsible Party
Last Inspection:	Not reported
Recommended Penalty:	Penalty Not Recommended
UST Involvement:	True
Remediation Phase:	4
Date Entered In Computer:	8/3/1988
Spill Record Last Update:	2/24/2012

EXXONMOBIL (Continued) **S104513528**

Spiller Name:	FRANK MESSINA
Spiller Company:	EXXONMOBIL CORPORATION
Spiller Address:	1545 ROUTE 22 EAST
Spiller City,St,Zip:	ANNANDALE, NJ 08801
Spiller County:	001
Spiller Contact:	Not reported
Spiller Phone:	Not reported
Spiller Extention:	Not reported
DEC Region:	2
DER Facility ID:	247332
DEC Memo:	Site remediation for this spill has been consolidated under spill no. 88-03871. See also spill nos. 81-01485, 88-09786, 00-00286, 02-06308, 02-06369, and 04-08460. SEE PIN FILE SP1596.701 for additional information. 3/13/2000: DEC sent Stipulation Agreement for cleanup. Spill Reassigned from O'Dowd to Sigona in March 2000. (Sigona) 2/11/2003: Order On Consent No. D2-5001-02-12 is executed - Spill Nos. 81-01485, 88-03871, 88-09786, 00-00286, 02-06308 & 02-06369 & State Funded Project Identification No. 01596 - Former ExxonMobil S/S, 37-61 West Houston Street, New York, N.Y. Petroleum Bulk Storage (PBS) facility No. 02-157945 (the "Site"). (Sigona) 3/31/2003: DEC received Geologic Services Corporation (GSC) Supplemental Community Air Monitoring Plan (SCAMP) to address potential petroleum vapors and dust from impacting the adjoining properties, including, but not limited to, Via Verde Art School for Children, located at 143 Greene Street #3, New York, N.Y. (Sigona) 4/1/2003: The DEC along with the New York State Department of Health's Bureau of Toxic Substance Assessment (NYS DOH) have determined that the SCAMP provided by GSC is acceptable provided that conditions, which were outlined in a letter to ExxonMobil dated April 1, 2003, are met. (Sigona) 4/23/2004: Site was transferred from Rommel (Region 2) to Harrington (Central Office) for management. (Harrington) 5/25/2004: PM conducted a site visit. Construction of on-site building continues. (Harrington) 2/4/2005: Sent letter to Exxon Mobil requesting indoor air sampling in the basement of 152 Wooster Street. (Harrington) 7/14/2005: PM conducted a site visit with Exxon Mobil personnel and their consultant (GSC). Additional investigation along Greene Street and in the parking lot @ 146 Wooster Street to be completed before remedy selection. (Harrington) 9/27/2005: Access is granted to the 146 Wooster Street parking lot. GSC will be installing an additional monitoring well in the eastern end of this parking lot before the end of the year. (Harrington) 11/16/2005: The location for the proposed monitoring well in the 146 Wooster Street parking lot has been approved. (Harrington) 1/31/2006: The chemical inventory and preliminary interview for 152 Wooster Street has been scheduled with the building's president (board of directors, 152 Wooster Street Corp.) for February 1, 2006 @ 6PM. Indoor air sampling will be conducted primarily in the basement, and will be conducted on February 1, 2006 @ 9AM. (Harrington) 2/6/2006: Sent letter to Exxon Mobil approving request to discontinue bi-weekly LPH gauging and bailing at monitoring well GMW-15 located in the basement of 152 Wooster Street (bldg. immediately south of site). Free product in well GMW-15 has not been observed since March 16, 2005. Well will continue to be gauged and sampled as part of bi-monthly groundwater sampling events for the site. Accordingly, spill no. 04-08460 has been closed. (Harrington) 2/26/2006: Approved off-site SI report and supplemental off-site SI work plan. Two (2) additional wells will be installed in northwest corner of site. Monthly EFR events to commence

EXXONMOBIL (Continued) **S104513528**

in order to reduce dissolved levels of BTEX in groundwater. Sent letter for NYCDOT road-opening permits. (Harrington) 5/16/2006: Approved "Indoor Air Quality Investigation Report" for the work done at 152 Wooster Street. No further investigatory work regarding indoor air quality will be required at this location. (Harrington) 8/16/2006: Approved the revised RAP. RAP calls for the usage of chem-ox technology in order to address the dissolved BTEX beneath the on-site buildings. (Harrington) 8/31/2006: Sent an e-mail to Exxon Mobil approving the sensitive receptor survey report. (Harrington) 2/6/2007: Project transferred from Harrington to Smith (central office) for management. (Smith) 4/18/2007: Performed site visit. One round of chemical oxidation injection was performed. However, due to exhaust fumes from the equipment a tenant of the 152 Wooster Street requested that work be stopped. These concerns will need to be addressed before work will be allowed to continue. (Smith) 7/20/2007: Second round of chemical oxidation performed. Tenents concerns addressed by moving truck and equipment as far away from building as possible (onto West Houston Street). No complaints from residents during this work. (Smith) 7/24/2007: Project transferred from Smith to Harrington (central office) for management. (Harrington) 8/3/2007: PM visited the site with Kleinfelder personnel (Mooney, Meyerhoefer). Follow-up groundwater sampling for the 2nd round of chem-ox injections will be conducted shortly. Work was delayed due to road-opening permit issues with NYCDOT. (Harrington) 3/25/2008: PM sent e-mail to Exxon Mobil approving the Supplemental Off-Site SI Report, the Remedial Activity Summary Report documenting the results of the 3rd round of chem-ox injections, and the latest quarterly report (October - December 2007). Access issues between Exxon Mobil and the residents of 152 Wooster Street have been brought to the attention of DEC legal counsel. (Harrington) 7/17/2008: PM sent e-mail to Exxon Mobil approving quarterly report for January - March 2008. E-mail required an update regarding negotiations between Exxon Mobil and 152 Wooster Street Corporation, as the 4th round of chem-ox injections has been delayed since June 24th due to another round of access issues. (Harrington) 12/4/08 - Haggerty: Assumed management from Dave Harrington 3/27/09 - Haggerty: approved Remedial Activities Summary Report prepared by Groundwater & Environmental Services (GES). GES provides technical services for Kleinfelder with ChemOx. This was Phase IV out of V phases detailed in the RAP and Consent Order. 11/11/08 - 11/13/08 Hydrogen Peroxide and Sodium Persulfate were injected. High BTEX concentrations (>40ppm) remain in groundwater. It appears the ChemOx is remediating the groundwater but not the adsorbed contamination preventing the dissolved BTEX concentrations from decreasing. The last Phase of ChemOx is scheduled for June. After the last round, we will re-evaluate the technology and try to come up with a more effective remedy. Possibly surfactant enhanced ChemOx June 2009 - Phase V of chemOx injection completed in June September 2009 - Groundwater still heavily contaminated after 5 injection events. Up to 40ppm of BTEX in groundwater. PM sent email to Charles Kolb, Exxon PM, to have a conference call. Consent Order called for 5 injection events which are now exhausted. It appears the groundwater surrounding the injection wells is being remediated, but contaminants adsorbed to the soil particles remain. Drilling is this area is very difficult - downtown Manhattan. April 2010 - PM met with Kevin Hale to discuss project. Kevin Hale, PM, EM, Kleinfelder had a conference call on 2/18/10. EM will be submitting a work plan by the end of April '10. EM requested a month extension. Due date May 19 May

EXXONMOBIL (Continued) **S104513528**

2010 - Revised RAP under review July 2010 - Approved RRAP with some modifications. Site conditions limit what is possible. Site is now 7 story building so we have to design a remedial approach based on the current wells, Injection points under the building. We will extract groundwater at the site in conjunction with vapor extraction. Based on the contruction of all wells, vapor extraction of the unsaturated zone is possible and while the grondwater is depressed the heavily contaminated smear zone will be exposed allowing for vapor extraction of the saturated zone February 2011 - Feasability Report due next month March 2011 - Permitting issues delayed HIT events and gw sampling so Feasibility Report has been pushed back May 2011 - Feasibility Report due in end of June June - Feabibility Report under review July 2011 - Approved Feasibility Report. Based on the results, PM required a 5 consecutive day HIT event. Based on that result, future HIT events will be scheduled accordingly August 2011 - 5 day HIT event completed October 2011 - last HIT event completed before holiday embargo sets in. Next HIT event scheduled for January December 2011 - Feasibility Study Report of review January 2012 - VTE events successful in reducing contaminant mass in the smear zone to a point where Arcadis is going to begin additional rounds of ChemOx, most likely persulfate February 2012 - GES now EM's consultant. RAP for sodium persulfate injections due 3/31/12

Remarks: LINE TEST FAILURE, LINE WAS CAPPED OFF; GAS SERVICE MAINTENANCE DID TEST.

Material:

Site ID:	306206
Operable Unit ID:	919007
Operable Unit:	01
Material ID:	459400
Material Code:	0009
Material Name:	Gasoline
Case No.:	Not reported
Material FA:	Petroleum
Quantity:	0
Units:	Gallons
Recovered:	No
Resource Affected:	Not reported
Oxygenate:	False

Tank Test:

Site ID:	306206
Spill Tank Test:	1534388
Tank Number:	Not reported
Tank Size:	0
Test Method:	00
Leak Rate:	0
Gross Fail:	Not reported
Modified By:	Spills
Last Modified:	10/1/2004
Test Method:	Unknown

HIST LTANKS:

Region of Spill:	2
Spill Number:	8803871

EXXONMOBIL (Continued) **S104513528**

Spill Date:	08/02/1988
Spill Time:	15:25
Spill Cause:	Tank Test Failure
Resource Affectd:	Groundwater
Water Affected:	Not reported
Spill Source:	Gas Station
Spill Class:	Not reported
Spill Closed Dt:	10/05/88
Cleanup Ceased:	10/05/88
Cleanup Meets Standard:	True
Investigator:	SIGONA
Caller Name:	Not reported
Caller Agency:	Not reported
Caller Phone:	Not reported
Caller Extension:	Not reported
Notifier Name:	Not reported
Notifier Agency:	Not reported
Notifier Phone:	Not reported
Notifier Extension:	Not reported
Reported to Department Date:	08/02/88
Reported to Department Time:	16:27
SWIS:	62
Spiller Contact:	Not reported
Spiller Phone:	Not reported
Spiller Extention:	Not reported
Spiller Name:	EXXONMOBIL
Spiller Address:	464 DOUGHTY BLVD
Spiller City,St,Zip:	INWOOD, NY 11096-
Spiller Cleanup Date:	/ /
Facility Contact:	STEVE TRIFILETTI
Facility Phone:	(516) 239-5232
Facility Extention:	Not reported
Spill Notifier:	Responsible Party
PBS Number:	2-157945
Last Inspection:	/ /
Recommended Penalty:	Penalty Not Recommended
Enforcement Date:	/ /
Investigation Complete:	/ /
UST Involvement:	True
Date Region Sent Summary to Central Office:	/ /
Corrective Action Plan Submitted:	/ /
Date Spill Entered In Computer Data File:	08/03/88
Time Spill Entered In Computer Data File:	Not reported
Spill Record Last Update:	10/31/00
Is Updated:	False

Tank:

PBS Number:	Not reported
Tank Number:	Not reported
Tank Size:	0
Test Method:	Not reported
Leak Rate Failed Tank:	0.00
Gross Leak Rate:	Not reported

Material:

Material Class Type:	Petroleum
Quantity Spilled:	0

EXXONMOBIL (Continued) **S104513528**

Unkonwn Quantity Spilled: True
Units: Gallons
Quantity Recovered: 0
Unkonwn Quantity Recovered: True
Material: GASOLINE
Class Type: GASOLINE
Times Material Entry In File: 21329
CAS Number: Not reported
Last Date: 19940929
DEC Remarks: DEC Sigona was assigned this spill from DEC O Dowd) in march 2000. DEC Sigona sent Stipulation Agreement for signature to ExxonMobil on March 13, 2000.
Spill Cause: LINE TEST FAILURE, LINE WAS CAPPED OFF; GAS SERVICE MAINTENANCE DID TEST.

NY Spills:
Site ID: 306205
Facility Addr2: Not reported
Facility ID: 0206369
Spill Number: 0206369
Facility Type: ER
SWIS: 3101
Investigator: SIGONA
Referred To: Not reported
Spill Date: 9/19/2002
Reported to Dept: 9/19/2002
CID: 211
Spill Cause: Housekeeping
Water Affected: Not reported
Spill Source: Gasoline Station
Spill Notifier: Other
Cleanup Ceased: Not reported
Cleanup Meets Std: False
Last Inspection: Not reported
Recommended Penalty: Penalty Not Recommended
UST Trust: True
Spill Class: Known release that creates a file or hazard. DEC Response. Willing Responsible Party. Corrective action taken.
Spill Closed Dt: 5/27/2003
Remediation Phase: 0
Date Entered In Computer: 9/19/2002
Spill Record Last Update: 5/27/2003
Spiller Name: JOANNE WALLACH
Spiller Company: EXXONMOBIL
Spiller Address: 1900 E. LINDEN AVENUE
Spiller City,St,Zip: LINDEN, NJ 07036
Spiller Company: 001
Contact Name: JOANN WALLACH
Contact Phone: (908) 474-2745
DEC Region: 2
DER Facility ID: 247332
DEC Memo: Not reported
Remarks: While performing test borings product was discovered in grounwater

Material:
Site ID: 306205
Operable Unit ID: 859027
Operable Unit: 01
Material ID: 516981

EXXONMOBIL (Continued) **S104513528**

Material Code:	0009
Material Name:	Gasoline
Case No.:	Not reported
Material FA:	Petroleum
Quantity:	0
Units:	Gallons
Recovered:	No
Resource Affected:	Not reported
Oxygenate:	False

Tank Test:

Site ID:	Not reported
Spill Tank Test:	Not reported
Tank Number:	Not reported
Tank Size:	Not reported
Test Method:	Not reported
Leak Rate:	Not reported
Gross Fail:	Not reported
Modified By:	Not reported
Last Modified:	Not reported
Test Method:	Not reported

Site ID:	306204
Facility Addr2:	Not reported
Facility ID:	0206308
Spill Number:	0206308
Facility Type:	ER
SWIS:	3101
Investigator:	SIGONA
Referred To:	Not reported
Spill Date:	9/18/2002
Reported to Dept:	9/18/2002
CID:	205
Spill Cause:	Housekeeping
Water Affected:	Not reported
Spill Source:	Gasoline Station
Spill Notifier:	Responsible Party
Cleanup Ceased:	Not reported
Cleanup Meets Std:	False
Last Inspection:	Not reported
Recommended Penalty:	Penalty Not Recommended
UST Trust:	False
Spill Class:	Known release that creates a file or hazard. DEC Response. Willing Responsible Party. Corrective action taken.
Spill Closed Dt:	5/27/2003
Remediation Phase:	0
Date Entered In Computer:	9/18/2002
Spill Record Last Update:	5/27/2003
Spiller Name:	JOANNE WALLACK
Spiller Company:	EXXONMOBIL
Spiller Address:	3225 GALLOWS ROAD
Spiller City,St,Zip:	FAIRFAX, VA 22037-
Spiller Company:	001
Contact Name:	CALLER
Contact Phone:	Not reported
DEC Region:	2

EXXONMOBIL (Continued) **S104513528**

DER Facility ID: 247332
DEC Memo: Not reported
Remarks: Product found in temporary observation wells.

Material:
Site ID: 306204
Operable Unit ID: 858964
Operable Unit: 01
Material ID: 516921
Material Code: 0009
Material Name: Gasoline
Case No.: Not reported
Material FA: Petroleum
Quantity: 0
Units: Gallons
Recovered: No
Resource Affected: Not reported
Oxygenate: False

Tank Test:
Site ID: Not reported
Spill Tank Test: Not reported
Tank Number: Not reported
Tank Size: Not reported
Test Method: Not reported
Leak Rate: Not reported
Gross Fail: Not reported
Modified By: Not reported
Last Modified: Not reported
Test Method: Not reported

Click this hyperlink while viewing on your computer to access additional NY_SPILL: detail in the EDR Site Report.

AG165 **MOBIL 17-KHB** **UST** **U001838922**
NW **37 WEST HOUSTON STREET** **HIST UST** **N/A**
1/8-1/4 **NEW YORK, NY 10012**
0.144 mi.
760 ft. **Site 2 of 3 in cluster AG**

Relative:
Lower

Actual:
31 ft.

UST:
Facility Id: 2-157945
Region: STATE
DEC Region: 2
Site Status: Unregulated
Program Type: PBS
Expiration Date: N/A
UTM X: 584640.90309000004
UTM Y: 4508821.6864400003

Affiliation Records:
Site Id: 5258
Affiliation Type: Owner
Company Name: EXXONMOBIL OIL CORPORATION
Contact Type: Not reported
Contact Name: Not reported
Address1: 3225 GALLOWS ROAD

MOBIL 17-KHB (Continued) **U001838922**

Address2:	Not reported
City:	FAIRFAX
State:	VA
Zip Code:	22037-0001
Country Code:	001
Phone:	(703) 846-3000
Phone Ext:	Not reported
Email:	Not reported
Fax Number:	Not reported
Modified By:	NRLOMBAR
Date Last Modified:	4/2/2010

Site Id:	5258
Affiliation Type:	Mail Contact
Company Name:	EXXONMOBIL OIL CORPORATION
Contact Type:	Not reported
Contact Name:	ERIC M. MCPHEE
Address1:	% VEEDER-ROOT CMS
Address2:	12265 W. BAYAUD AVE #300
City:	LAKEWOOD
State:	CO
Zip Code:	80228
Country Code:	001
Phone:	(303) 986-8011
Phone Ext:	Not reported
Email:	Not reported
Fax Number:	Not reported
Modified By:	TRANSLAT
Date Last Modified:	3/4/2004

Site Id:	5258
Affiliation Type:	On-Site Operator
Company Name:	MOBIL 17-KHB
Contact Type:	Not reported
Contact Name:	MASON WU
Address1:	Not reported
Address2:	Not reported
City:	Not reported
State:	NN
Zip Code:	Not reported
Country Code:	001
Phone:	(212) 473-8780
Phone Ext:	Not reported
Email:	Not reported
Fax Number:	Not reported
Modified By:	TRANSLAT
Date Last Modified:	3/4/2004

Site Id:	5258
Affiliation Type:	Emergency Contact
Company Name:	EXXONMOBIL OIL CORPORATION
Contact Type:	Not reported
Contact Name:	MASON WU
Address1:	Not reported
Address2:	Not reported
City:	Not reported
State:	NN

MOBIL 17-KHB (Continued) **U001838922**

Zip Code:	Not reported
Country Code:	001
Phone:	(212) 473-8780
Phone Ext:	Not reported
Email:	Not reported
Fax Number:	Not reported
Modified By:	TRANSLAT
Date Last Modified:	3/4/2004

Equipment Records:

B00 - Tank External Protection - None
B00 - Tank External Protection - None
B00 - Tank External Protection - None
D00 - Pipe Type - No Piping
G00 - Tank Secondary Containment - None
J00 - Dispenser - None
D00 - Pipe Type - No Piping
G00 - Tank Secondary Containment - None
J00 - Dispenser - None
G00 - Tank Secondary Containment - None
G00 - Tank Secondary Containment - None
A00 - Tank Internal Protection - None
A00 - Tank Internal Protection - None
D02 - Pipe Type - Galvanized Steel
A00 - Tank Internal Protection - None
J01 - Dispenser - Submersible
A00 - Tank Internal Protection - None
D02 - Pipe Type - Galvanized Steel
A00 - Tank Internal Protection - None
A00 - Tank Internal Protection - None
A00 - Tank Internal Protection - None
H00 - Tank Leak Detection - None
H00 - Tank Leak Detection - None
H00 - Tank Leak Detection - None
H00 - Tank Leak Detection - None
C00 - Pipe Location - No Piping
F00 - Pipe External Protection - None
C00 - Pipe Location - No Piping
C00 - Pipe Location - No Piping
F00 - Pipe External Protection - None
F00 - Pipe External Protection - None
C00 - Pipe Location - No Piping
F00 - Pipe External Protection - None
C00 - Pipe Location - No Piping
F00 - Pipe External Protection - None
C00 - Pipe Location - No Piping
F00 - Pipe External Protection - None
C00 - Pipe Location - No Piping
F00 - Pipe External Protection - None
A00 - Tank Internal Protection - None
H00 - Tank Leak Detection - None
H00 - Tank Leak Detection - None
H00 - Tank Leak Detection - None
H00 - Tank Leak Detection - None
I00 - Overfill - None
I00 - Overfill - None
I00 - Overfill - None

MOBIL 17-KHB (Continued) **U001838922**

I00 - Overfill - None
I00 - Overfill - None
I00 - Overfill - None
I00 - Overfill - None
D00 - Pipe Type - No Piping
G00 - Tank Secondary Containment - None
J00 - Dispenser - None
D00 - Pipe Type - No Piping
G00 - Tank Secondary Containment - None
J00 - Dispenser - None
D00 - Pipe Type - No Piping
G00 - Tank Secondary Containment - None
J00 - Dispenser - None
D00 - Pipe Type - No Piping
G00 - Tank Secondary Containment - None
J00 - Dispenser - None
I00 - Overfill - None
C00 - Pipe Location - No Piping
F00 - Pipe External Protection - None
H00 - Tank Leak Detection - None
A00 - Tank Internal Protection - None
D00 - Pipe Type - No Piping
G00 - Tank Secondary Containment - None
J00 - Dispenser - None
D00 - Pipe Type - No Piping
G00 - Tank Secondary Containment - None
J00 - Dispenser - None
A00 - Tank Internal Protection - None
C00 - Pipe Location - No Piping
F00 - Pipe External Protection - None
A00 - Tank Internal Protection - None
A00 - Tank Internal Protection - None
A00 - Tank Internal Protection - None
C00 - Pipe Location - No Piping
F00 - Pipe External Protection - None
A00 - Tank Internal Protection - None
A00 - Tank Internal Protection - None
D02 - Pipe Type - Galvanized Steel
J01 - Dispenser - Submersible
A00 - Tank Internal Protection - None
D02 - Pipe Type - Galvanized Steel
J01 - Dispenser - Submersible
C00 - Pipe Location - No Piping
F00 - Pipe External Protection - None
H00 - Tank Leak Detection - None
I00 - Overfill - None
I00 - Overfill - None
H00 - Tank Leak Detection - None
D00 - Pipe Type - No Piping
G00 - Tank Secondary Containment - None
J00 - Dispenser - None
D00 - Pipe Type - No Piping
G00 - Tank Secondary Containment - None
J00 - Dispenser - None
D00 - Pipe Type - No Piping
G00 - Tank Secondary Containment - None
J00 - Dispenser - None

MOBIL 17-KHB (Continued) **U001838922**

D00 - Pipe Type - No Piping
G00 - Tank Secondary Containment - None
J00 - Dispenser - None
G00 - Tank Secondary Containment - None
G00 - Tank Secondary Containment - None
G00 - Tank Secondary Containment - None
H00 - Tank Leak Detection - None
H00 - Tank Leak Detection - None
H00 - Tank Leak Detection - None
H00 - Tank Leak Detection - None
A00 - Tank Internal Protection - None
D02 - Pipe Type - Galvanized Steel
J01 - Dispenser - Submersible
I00 - Overfill - None
I00 - Overfill - None
I00 - Overfill - None
I00 - Overfill - None
I00 - Overfill - None
I00 - Overfill - None
H00 - Tank Leak Detection - None
H00 - Tank Leak Detection - None
C00 - Pipe Location - No Piping
F00 - Pipe External Protection - None
C00 - Pipe Location - No Piping
F00 - Pipe External Protection - None
C00 - Pipe Location - No Piping
F00 - Pipe External Protection - None
C00 - Pipe Location - No Piping
F00 - Pipe External Protection - None
C00 - Pipe Location - No Piping
F00 - Pipe External Protection - None
C00 - Pipe Location - No Piping
F00 - Pipe External Protection - None
B00 - Tank External Protection - None
B00 - Tank External Protection - None
I00 - Overfill - None
B00 - Tank External Protection - None
B00 - Tank External Protection - None
B00 - Tank External Protection - None
B00 - Tank External Protection - None
B00 - Tank External Protection - None
B00 - Tank External Protection - None
B00 - Tank External Protection - None
B00 - Tank External Protection - None
B00 - Tank External Protection - None
B00 - Tank External Protection - None
B00 - Tank External Protection - None
B00 - Tank External Protection - None

Tank Info:

Site ID:	5258
Tank Number:	001
Tank ID:	27712
Tank Status:	Closed - Removed
Tank Model:	Not reported
Pipe Model:	Not reported
Install Date:	12/01/1981

MOBIL 17-KHB (Continued) **U001838922**

Capacity Gallons:	2000
Tightness Test Method:	NN
Next Test Date:	Not reported
Date Tank Closed:	Not reported
Tank Location:	5
Tank Type:	Steel/carbon steel
Date Test:	Not reported
Register:	True
Modified By:	TRANSLAT
Last Modified:	03/04/2004
Site ID:	5258
Tank Number:	002
Tank ID:	27713
Tank Status:	Closed - Removed
Tank Model:	Not reported
Pipe Model:	Not reported
Install Date:	12/01/1981
Capacity Gallons:	4000
Tightness Test Method:	NN
Next Test Date:	Not reported
Date Tank Closed:	Not reported
Tank Location:	5
Tank Type:	Steel/carbon steel
Date Test:	Not reported
Register:	True
Modified By:	TRANSLAT
Last Modified:	03/04/2004
Site ID:	5258
Tank Number:	003
Tank ID:	27714
Tank Status:	Closed - Removed
Tank Model:	Not reported
Pipe Model:	Not reported
Install Date:	12/01/1981
Capacity Gallons:	4000
Tightness Test Method:	NN
Next Test Date:	Not reported
Date Tank Closed:	Not reported
Tank Location:	5
Tank Type:	Steel/carbon steel
Date Test:	Not reported
Register:	True
Modified By:	TRANSLAT
Last Modified:	03/04/2004
Site ID:	5258
Tank Number:	004
Tank ID:	27715
Tank Status:	Closed - Removed
Tank Model:	Not reported
Pipe Model:	Not reported
Install Date:	12/01/1975

MOBIL 17-KHB (Continued) **U001838922**

Capacity Gallons:	550
Tightness Test Method:	NN
Next Test Date:	Not reported
Date Tank Closed:	Not reported
Tank Location:	5
Tank Type:	Steel/carbon steel
Date Test:	Not reported
Register:	True
Modified By:	TRANSLAT
Last Modified:	03/04/2004
Site ID:	5258
Tank Number:	005
Tank ID:	27716
Tank Status:	Closed - Removed
Tank Model:	Not reported
Pipe Model:	Not reported
Install Date:	12/01/1972
Capacity Gallons:	2000
Tightness Test Method:	NN
Next Test Date:	Not reported
Date Tank Closed:	Not reported
Tank Location:	5
Tank Type:	Steel/carbon steel
Date Test:	Not reported
Register:	True
Modified By:	TRANSLAT
Last Modified:	03/04/2004
Site ID:	5258
Tank Number:	1001
Tank ID:	64731
Tank Status:	Closed - Removed
Tank Model:	Not reported
Pipe Model:	Not reported
Install Date:	Not reported
Capacity Gallons:	550
Tightness Test Method:	NN
Next Test Date:	Not reported
Date Tank Closed:	10/01/2002
Tank Location:	5
Tank Type:	Steel/carbon steel
Date Test:	Not reported
Register:	True
Modified By:	TRANSLAT
Last Modified:	03/04/2004
Site ID:	5258
Tank Number:	1002
Tank ID:	64732
Tank Status:	Closed - Removed
Tank Model:	Not reported
Pipe Model:	Not reported
Install Date:	Not reported

MOBIL 17-KHB (Continued) **U001838922**

Capacity Gallons:	550
Tightness Test Method:	NN
Next Test Date:	Not reported
Date Tank Closed:	10/01/2002
Tank Location:	5
Tank Type:	Steel/carbon steel
Date Test:	Not reported
Register:	True
Modified By:	TRANSLAT
Last Modified:	03/04/2004
Site ID:	5258
Tank Number:	1003
Tank ID:	64733
Tank Status:	Closed - Removed
Tank Model:	Not reported
Pipe Model:	Not reported
Install Date:	Not reported
Capacity Gallons:	550
Tightness Test Method:	NN
Next Test Date:	Not reported
Date Tank Closed:	10/01/2002
Tank Location:	5
Tank Type:	Steel/carbon steel
Date Test:	Not reported
Register:	True
Modified By:	TRANSLAT
Last Modified:	03/04/2004
Site ID:	5258
Tank Number:	1004
Tank ID:	64734
Tank Status:	Closed - Removed
Tank Model:	Not reported
Pipe Model:	Not reported
Install Date:	Not reported
Capacity Gallons:	550
Tightness Test Method:	NN
Next Test Date:	Not reported
Date Tank Closed:	10/01/2002
Tank Location:	5
Tank Type:	Steel/carbon steel
Date Test:	Not reported
Register:	True
Modified By:	TRANSLAT
Last Modified:	03/04/2004
Site ID:	5258
Tank Number:	1005
Tank ID:	64735
Tank Status:	Closed - Removed
Tank Model:	Not reported
Pipe Model:	Not reported
Install Date:	Not reported

MOBIL 17-KHB (Continued) **U001838922**

Capacity Gallons:	550
Tightness Test Method:	NN
Next Test Date:	Not reported
Date Tank Closed:	10/01/2002
Tank Location:	5
Tank Type:	Steel/carbon steel
Date Test:	Not reported
Register:	True
Modified By:	TRANSLAT
Last Modified:	03/04/2004
Site ID:	5258
Tank Number:	1006
Tank ID:	64736
Tank Status:	Closed - Removed
Tank Model:	Not reported
Pipe Model:	Not reported
Install Date:	Not reported
Capacity Gallons:	550
Tightness Test Method:	NN
Next Test Date:	Not reported
Date Tank Closed:	10/01/2002
Tank Location:	5
Tank Type:	Steel/carbon steel
Date Test:	Not reported
Register:	True
Modified By:	TRANSLAT
Last Modified:	03/04/2004
Site ID:	5258
Tank Number:	1007
Tank ID:	64737
Tank Status:	Closed - Removed
Tank Model:	Not reported
Pipe Model:	Not reported
Install Date:	Not reported
Capacity Gallons:	550
Tightness Test Method:	NN
Next Test Date:	Not reported
Date Tank Closed:	10/01/2002
Tank Location:	5
Tank Type:	Steel/carbon steel
Date Test:	Not reported
Register:	True
Modified By:	TRANSLAT
Last Modified:	03/04/2004
Site ID:	5258
Tank Number:	1008
Tank ID:	64738
Tank Status:	Closed - Removed
Tank Model:	Not reported
Pipe Model:	Not reported
Install Date:	Not reported

MOBIL 17-KHB (Continued) **U001838922**

Capacity Gallons:	550
Tightness Test Method:	NN
Next Test Date:	Not reported
Date Tank Closed:	10/01/2002
Tank Location:	5
Tank Type:	Steel/carbon steel
Date Test:	Not reported
Register:	True
Modified By:	TRANSLAT
Last Modified:	03/04/2004
Site ID:	5258
Tank Number:	1009
Tank ID:	64739
Tank Status:	Closed - Removed
Tank Model:	Not reported
Pipe Model:	Not reported
Install Date:	Not reported
Capacity Gallons:	550
Tightness Test Method:	NN
Next Test Date:	Not reported
Date Tank Closed:	10/01/2002
Tank Location:	5
Tank Type:	Steel/carbon steel
Date Test:	Not reported
Register:	True
Modified By:	TRANSLAT
Last Modified:	03/04/2004
Site ID:	5258
Tank Number:	1010
Tank ID:	64740
Tank Status:	Closed - Removed
Tank Model:	Not reported
Pipe Model:	Not reported
Install Date:	Not reported
Capacity Gallons:	550
Tightness Test Method:	NN
Next Test Date:	Not reported
Date Tank Closed:	10/01/2002
Tank Location:	5
Tank Type:	Steel/carbon steel
Date Test:	Not reported
Register:	True
Modified By:	TRANSLAT
Last Modified:	03/04/2004
Site ID:	5258
Tank Number:	1011
Tank ID:	64741
Tank Status:	Closed - Removed
Tank Model:	Not reported
Pipe Model:	Not reported
Install Date:	Not reported

MOBIL 17-KHB (Continued) **U001838922**

Capacity Gallons:	550
Tightness Test Method:	NN
Next Test Date:	Not reported
Date Tank Closed:	10/01/2002
Tank Location:	5
Tank Type:	Steel/carbon steel
Date Test:	Not reported
Register:	True
Modified By:	TRANSLAT
Last Modified:	03/04/2004
Site ID:	5258
Tank Number:	1012
Tank ID:	64742
Tank Status:	Closed - Removed
Tank Model:	Not reported
Pipe Model:	Not reported
Install Date:	Not reported
Capacity Gallons:	550
Tightness Test Method:	NN
Next Test Date:	Not reported
Date Tank Closed:	10/01/2002
Tank Location:	5
Tank Type:	Steel/carbon steel
Date Test:	Not reported
Register:	True
Modified By:	TRANSLAT
Last Modified:	03/04/2004

HIST UST:

PBS Number:	2-157945
SPDES Number:	Not reported
Emergency Contact:	MASON WU
Emergency Telephone:	(212) 473-8780
Operator:	MASON WU
Operator Telephone:	(212) 473-8780
Owner Name:	MOBIL OIL CORP;ATT:A.J.PRINGLE
Owner Address:	3225 GALLOWS RD.; ENV.ENGINEER
Owner City,St,Zip:	FAIRFAX, VA 22037
Owner Telephone:	(703) 849-5862
Owner Type:	Not reported
Owner Subtype:	Mobil Oil Company
Mailing Name:	MOBIL OIL CORP;ATT:A.J.PRINGLE
Mailing Address:	3225 GALLOWS RD.; ENV.ENGINEER
Mailing Address 2:	Not reported
Mailing City,St,Zip:	FAIRFAX, VA 22037
Mailing Contact:	Not reported
Mailing Telephone:	(703) 849-5862
Owner Mark:	First Owner
Facility Status:	2 - Unregulated by PBS (the total capacity is less than 1,101 gallons) and Subpart 360-14.
Facility Addr2:	37 W HOUSTON ST
SWIS ID:	6201
Old PBS Number:	Not reported
Facility Type:	Not reported
Inspected Date:	Not reported

MOBIL 17-KHB (Continued) **U001838922**

Inspector:	Not reported
Inspection Result:	Not reported
Federal ID:	Not reported
Certification Flag:	False
Certification Date:	10/29/1987
Expiration Date:	10/29/1992
Renew Flag:	False
Renewal Date:	Not reported
Total Capacity:	0
FAMT:	True
Facility Screen:	Minor Data Missing
Owner Screen:	Minor Data Missing
Tank Screen:	0
Dead Letter:	False
CBS Number:	Not reported
Town or City:	NEW YORK CITY
County Code:	62
Town or City:	01
Region:	2

Tank Id:	001
Tank Location:	UNDERGROUND
Tank Status:	Closed-Removed
Install Date:	19811201
Capacity (gals):	2000
Product Stored:	UNLEADED GASOLINE
Tank Type:	Steel/carbon steel
Tank Internal:	Not reported
Tank External:	Not reported
Pipe Location:	Not reported
Pipe Type:	GALVANIZED STEEL
Pipe Internal:	Not reported
Pipe External:	Not reported
Second Containment:	None
Leak Detection:	None
Overfill Prot:	Not reported
Dispenser:	Submersible
Date Tested:	Not reported
Next Test Date:	Not reported
Missing Data for Tank:	Minor Data Missing
Date Closed:	Not reported
Test Method:	Not reported
Deleted:	False
Updated:	True
Lat/long:	Not reported

Tank Id:	002
Tank Location:	UNDERGROUND
Tank Status:	Closed-Removed
Install Date:	19811201
Capacity (gals):	4000
Product Stored:	LEADED GASOLINE
Tank Type:	Steel/carbon steel
Tank Internal:	Not reported
Tank External:	Not reported
Pipe Location:	Not reported

MOBIL 17-KHB (Continued) **U001838922**

Pipe Type:	GALVANIZED STEEL
Pipe Internal:	Not reported
Pipe External:	Not reported
Second Containment:	None
Leak Detection:	None
Overfill Prot:	Not reported
Dispenser:	Submersible
Date Tested:	Not reported
Next Test Date:	Not reported
Missing Data for Tank:	Minor Data Missing
Date Closed:	Not reported
Test Method:	Not reported
Deleted:	False
Updated:	True
Lat/long:	Not reported

Tank Id:	003
Tank Location:	UNDERGROUND
Tank Status:	Closed-Removed
Install Date:	19811201
Capacity (gals):	4000
Product Stored:	UNLEADED GASOLINE
Tank Type:	Steel/carbon steel
Tank Internal:	Not reported
Tank External:	Not reported
Pipe Location:	Not reported
Pipe Type:	GALVANIZED STEEL
Pipe Internal:	Not reported
Pipe External:	Not reported
Second Containment:	None
Leak Detection:	None
Overfill Prot:	Not reported
Dispenser:	Submersible
Date Tested:	Not reported
Next Test Date:	Not reported
Missing Data for Tank:	Minor Data Missing
Date Closed:	Not reported
Test Method:	Not reported
Deleted:	False
Updated:	True
Lat/long:	Not reported

Tank Id:	004
Tank Location:	UNDERGROUND
Tank Status:	Closed-Removed
Install Date:	19751201
Capacity (gals):	550
Product Stored:	UNKNOWN
Tank Type:	Steel/carbon steel
Tank Internal:	Not reported
Tank External:	Not reported
Pipe Location:	Not reported
Pipe Type:	GALVANIZED STEEL
Pipe Internal:	Not reported
Pipe External:	Not reported

MOBIL 17-KHB (Continued) **U001838922**

Second Containment:	None
Leak Detection:	None
Overfill Prot:	Not reported
Dispenser:	Gravity
Date Tested:	Not reported
Next Test Date:	Not reported
Missing Data for Tank:	Minor Data Missing
Date Closed:	Not reported
Test Method:	Not reported
Deleted:	False
Updated:	True
Lat/long:	Not reported

Tank Id:	005
Tank Location:	UNDERGROUND
Tank Status:	Closed-Removed
Install Date:	19721201
Capacity (gals):	2000
Product Stored:	UNLEADED GASOLINE
Tank Type:	Steel/carbon steel
Tank Internal:	Not reported
Tank External:	Not reported
Pipe Location:	Not reported
Pipe Type:	GALVANIZED STEEL
Pipe Internal:	Not reported
Pipe External:	Not reported
Second Containment:	None
Leak Detection:	None
Overfill Prot:	Not reported
Dispenser:	Submersible
Date Tested:	Not reported
Next Test Date:	Not reported
Missing Data for Tank:	Minor Data Missing
Date Closed:	Not reported
Test Method:	Not reported
Deleted:	False
Updated:	True
Lat/long:	Not reported

AG166 **MOBIL SERVICE STATION NO 17584** **RCRA-NonGen** **1000254034**
NW **37 W HOUSTON ST** **FINDS** **NYD986866614**
1/8-1/4 **NEW YORK, NY 10012**
0.144 mi.
760 ft. **Site 3 of 3 in cluster AG**

Relative:
Lower

Actual:
31 ft.

RCRA-NonGen:

Date form received by agency:	01/01/2007
Facility name:	MOBIL SERVICE STATION NO 17584
Facility address:	37 W HOUSTON ST NEW YORK, NY 10012
EPA ID:	NYD986866614
Mailing address:	DOUGHTY BLVD INWOOD, NY 11696
Contact:	Not reported
Contact address:	DOUGHTY BLVD INWOOD, NY 11696
Contact country:	US

MOBIL SERVICE STATION NO 17584 (Continued) **1000254034**

Contact telephone: Not reported
Contact email: Not reported
EPA Region: 02
Classification: Non-Generator
Description: Handler: Non-Generators do not presently generate hazardous waste

Owner/Operator Summary:
Owner/operator name: MOBIL OIL CORP
Owner/operator address: NOT REQUIRED
NOT REQUIRED, WY 99999
Owner/operator country: US
Owner/operator telephone: (212) 555-1212
Legal status: Private
Owner/Operator Type: Operator
Owner/Op start date: Not reported
Owner/Op end date: Not reported

Owner/operator name: MOBIL OIL CORP
Owner/operator address: NOT REQUIRED
NOT REQUIRED, WY 99999
Owner/operator country: US
Owner/operator telephone: (212) 555-1212
Legal status: Private
Owner/Operator Type: Owner
Owner/Op start date: Not reported
Owner/Op end date: Not reported

Handler Activities Summary:
U.S. importer of hazardous waste: No
Mixed waste (haz. and radioactive): No
Recycler of hazardous waste: No
Transporter of hazardous waste: No
Treater, storer or disposer of HW: No
Underground injection activity: No
On-site burner exemption: No
Furnace exemption: No
Used oil fuel burner: No
Used oil processor: No
User oil refiner: No
Used oil fuel marketer to burner: No
Used oil Specification marketer: No
Used oil transfer facility: No
Used oil transporter: No

Historical Generators:
Date form received by agency: 01/01/2006
Facility name: MOBIL SERVICE STATION NO 17584
Classification: Not a generator, verified

Date form received by agency: 04/13/1995
Facility name: MOBIL SERVICE STATION NO 17584
Classification: Not a generator, verified

Date form received by agency: 05/02/1988
Facility name: MOBIL SERVICE STATION NO 17584
Classification: Large Quantity Generator

MOBIL SERVICE STATION NO 17584 (Continued) **1000254034**

Violation Status: No violations found

FINDS:

Registry ID: 110004436138

Environmental Interest/Information System

AFS (Aerometric Information Retrieval System (AIRS) Facility Subsystem) replaces the former Compliance Data System (CDS), the National Emission Data System (NEDS), and the Storage and Retrieval of Aerometric Data (SAROAD). AIRS is the national repository for information concerning airborne pollution in the United States. AFS is used to track emissions and compliance data from industrial plants. AFS data are utilized by states to prepare State Implementation Plans to comply with regulatory programs and by EPA as an input for the estimation of total national emissions. AFS is undergoing a major redesign to support facility operating permits required under Title V of the Clean Air Act.

RCRAInfo is a national information system that supports the Resource Conservation and Recovery Act (RCRA) program through the tracking of events and activities related to facilities that generate, transport, and treat, store, or dispose of hazardous waste. RCRAInfo allows RCRA program staff to track the notification, permit, compliance, and corrective action activities required under RCRA.

AC167 **652 BROADWAY** **AST** **U003389176**
North **652 BROADWAY** **HIST AST** **N/A**
1/8-1/4 **NEW YORK, NY 10022**
0.145 mi.
768 ft. **Site 3 of 4 in cluster AC**

Relative:
Lower

Actual:
39 ft.

AST:

Region:	STATE
DEC Region:	2
Site Status:	Active
Facility Id:	2-294667
Program Type:	PBS
UTM X:	584860.48557000002
UTM Y:	4508919.7839500001
Expiration Date:	2012/07/14

Affiliation Records:

Site Id:	13493
Affiliation Type:	Owner
Company Name:	652 BROADWAY CORP
Contact Type:	AGENT
Contact Name:	ALLEN ABBANI
Address1:	C/O CORNERSTONE MANAGEMENT SYSTEMS, INC
Address2:	Not reported
City:	NEW YORK
State:	NY
Zip Code:	10016
Country Code:	001
Phone:	(212) 661-1150
Phone Ext:	Not reported
Email:	Not reported
Fax Number:	Not reported

652 BROADWAY (Continued) **U003389176**

Modified By:	DXLIVING
Date Last Modified:	4/2/2007
Site Id:	13493
Affiliation Type:	Mail Contact
Company Name:	652 BROADWAY CORP
Contact Type:	Not reported
Contact Name:	ALLEN ABBANI
Address1:	271 MADISON AVE # 1101
Address2:	Not reported
City:	NEW YORK
State:	NY
Zip Code:	10016
Country Code:	001
Phone:	(212) 661-1150
Phone Ext:	Not reported
Email:	Not reported
Fax Number:	Not reported
Modified By:	DXLIVING
Date Last Modified:	4/2/2007
Site Id:	13493
Affiliation Type:	On-Site Operator
Company Name:	652 BROADWAY
Contact Type:	Not reported
Contact Name:	ANGEL ALICEA
Address1:	Not reported
Address2:	Not reported
City:	Not reported
State:	NN
Zip Code:	Not reported
Country Code:	001
Phone:	(212) 532-8320
Phone Ext:	Not reported
Email:	Not reported
Fax Number:	Not reported
Modified By:	TRANSLAT
Date Last Modified:	3/4/2004
Site Id:	13493
Affiliation Type:	Emergency Contact
Company Name:	652 BROADWAY CORP
Contact Type:	Not reported
Contact Name:	ALLEN ABBANI
Address1:	Not reported
Address2:	Not reported
City:	Not reported
State:	NN
Zip Code:	Not reported
Country Code:	001
Phone:	(212) 661-1150
Phone Ext:	Not reported
Email:	Not reported
Fax Number:	Not reported
Modified By:	TRANSLAT
Date Last Modified:	3/4/2004

652 BROADWAY (Continued) **U003389176**

Equipment Records:

C00 - Pipe Location - No Piping
F00 - Pipe External Protection - None
I04 - Overfill - Product Level Gauge (A/G)
A00 - Tank Internal Protection - None
D01 - Pipe Type - Steel/Carbon Steel/Iron
J02 - Dispenser - Suction
L09 - Piping Leak Detection - Exempt Suction Piping
H99 - Tank Leak Detection - Other
G03 - Tank Secondary Containment - Vault (w/o access)
B00 - Tank External Protection - None

Tank Info:

Tank Number:	001
Tank Id:	15377
Tank Location:	1
Tank Type:	Steel/Carbon Steel/Iron
Tank Status:	In Service
Tank Model:	Not reported
Pipe Model:	Not reported
Install Date:	01/01/1980
Capacity Gallons:	4000
Tightness Test Method:	NN
Date Test:	Not reported
Next Test Date:	Not reported
Date Tank Closed:	Not reported
Register:	True
Modified By:	DXLIVING
Last Modified:	04/02/2007

HIST AST:

PBS Number:	2-294667
SWIS Code:	6201
Operator:	ANGEL ALICEA
Facility Phone:	(212) 532-8320
Facility Addr2:	652 BROADWAY
Facility Type:	APARTMENT BUILDING
Emergency:	ALLEN ABBANI
Emergency Tel:	(212) 661-1150
Old PBSNO:	Not reported
Date Inspected:	Not reported
Inspector:	Not reported
Result of Inspection:	Not reported
Owner Name:	652 BROADWAY CORP
Owner Address:	C/O CORNERSTONE MANAGEMENT SYSTEMS, INC
Owner City,St,Zip:	NEW YORK, NY 10016
Federal ID:	Not reported
Owner Tel:	(212) 661-1150
Owner Type:	Corporate/Commercial
Owner Subtype:	Not reported
Mailing Contact:	ALLAN ABBANI
Mailing Name:	652 BROADWAY CORP
Mailing Address:	271 MADISON AVE # 1101
Mailing Address 2:	Not reported
Mailing City,St,Zip:	NEW YORK, NY 10016
Mailing Telephone:	(212) 661-1150

652 BROADWAY (Continued) **U003389176**

Owner Mark:	First Owner
Facility Status:	1 - Active PBS facility, i.e. total capacity of the PBS tanks is greater than 1,100 gallons, regardless if Subpart 360-14 tanks exist or not at the facility.
Certification Flag:	False
Certification Date:	07/25/1997
Expiration:	07/14/2002
Renew Flag:	False
Renew Date:	Not reported
Total Capacity:	4000
FAMT:	True
Facility Screen:	No Missing Data
Owner Screen:	No Missing Data
Tank Screen:	Minor Data Missing
Dead Letter:	False
CBS Number:	Not reported
Town or City:	NEW YORK CITY
County Code:	62
Town or City Code:	01
Region:	2

Tank ID:	001
Tank Location:	ABOVEGROUND
Tank Status:	In Service
Install Date:	Not reported
Capacity (Gal):	4000
Product Stored:	NOS 1,2, OR 4 FUEL OIL
Tank Type:	Steel/carbon steel
Tank Internal:	Not reported
Tank External:	Not reported
Pipe Location:	Not reported
Pipe Type:	STEEL/IRON
Pipe Internal:	Not reported
Pipe External:	Not reported
Tank Containment:	Diking
Leak Detection:	9
Overfill Protection:	4
Dispenser Method:	Suction
Date Tested:	Not reported
Next Test Date:	Not reported
Missing Data for Tank:	Minor Data Missing
Date Closed:	Not reported
Test Method:	Not reported
Deleted:	False
Updated:	False
SPDES Number:	Not reported
Lat/Long:	Not reported

168
South
1/8-1/4
0.146 mi.
769 ft.

A.L. WEISS
236 MULBERRY ST
NEW YORK, NY 10012

AST **U003386117**
HIST AST **N/A**

Relative:
Lower

Actual:
39 ft.

AST:

Region:	STATE
DEC Region:	2
Site Status:	Active
Facility Id:	2-272248
Program Type:	PBS
UTM X:	584838.26150999998
UTM Y:	4508455.5813100003
Expiration Date:	2014/08/18

Affiliation Records:

Site Id:	11526
Affiliation Type:	Mail Contact
Company Name:	GATSBY ENTERPRISES, LLC
Contact Type:	Not reported
Contact Name:	NADER SHALOM
Address1:	347 FIFTH AVE SUITE 300
Address2:	Not reported
City:	NEW YORK
State:	NY
Zip Code:	10016
Country Code:	001
Phone:	(212) 686-5588
Phone Ext:	Not reported
Email:	Not reported
Fax Number:	Not reported
Modified By:	MSBAPTIS
Date Last Modified:	2/2/2010

Site Id:	11526
Affiliation Type:	On-Site Operator
Company Name:	236 MULBERRY ST
Contact Type:	Not reported
Contact Name:	DANNY FUENTES
Address1:	Not reported
Address2:	Not reported
City:	Not reported
State:	NN
Zip Code:	Not reported
Country Code:	001
Phone:	(646) 327-8109
Phone Ext:	Not reported
Email:	Not reported
Fax Number:	Not reported
Modified By:	MSBAPTIS
Date Last Modified:	2/2/2010

Site Id:	11526
Affiliation Type:	Emergency Contact
Company Name:	AGHAJUN HOLDINGS, LLC
Contact Type:	Not reported
Contact Name:	NADER SHALOM
Address1:	Not reported
Address2:	Not reported

A.L. WEISS (Continued) **U003386117**

City:	Not reported
State:	NN
Zip Code:	Not reported
Country Code:	999
Phone:	(212) 686-5588
Phone Ext:	Not reported
Email:	Not reported
Fax Number:	Not reported
Modified By:	MSBAPTIS
Date Last Modified:	2/2/2010

Site Id:	11526
Affiliation Type:	Owner
Company Name:	AGHAJUN HOLDINGS, LLC
Contact Type:	OWNER
Contact Name:	NADER SHALOM
Address1:	347 FIFTH AVE SUITE 300
Address2:	Not reported
City:	NEW YORK
State:	NY
Zip Code:	10016
Country Code:	001
Phone:	(212) 686-5588
Phone Ext:	Not reported
Email:	Not reported
Fax Number:	Not reported
Modified By:	MSBAPTIS
Date Last Modified:	2/2/2010

Equipment Records:

E01 - Piping Secondary Containment - Diking (Aboveground)
H01 - Tank Leak Detection - Interstitial - Electronic Monitoring
C01 - Pipe Location - Aboveground
F01 - Pipe External Protection - Painted/Asphalt Coating
I04 - Overfill - Product Level Gauge (A/G)
A00 - Tank Internal Protection - None
D01 - Pipe Type - Steel/Carbon Steel/Iron
G01 - Tank Secondary Containment - Diking (Aboveground)
L01 - Piping Leak Detection - Interstitial - Electronic Monitoring
B05 - Tank External Protection - Jacketed

Tank Info:

Tank Number:	001
Tank Id:	9201
Tank Location:	1
Tank Type:	Steel/Carbon Steel/Iron
Tank Status:	In Service
Tank Model:	Not reported
Pipe Model:	Not reported
Install Date:	05/01/1986
Capacity Gallons:	2000
Tightness Test Method:	NN
Date Test:	Not reported
Next Test Date:	Not reported
Date Tank Closed:	Not reported
Register:	True

A.L. WEISS (Continued) **U003386117**

Modified By:	MSBAPTIS
Last Modified:	02/02/2010

HIST AST:

PBS Number:	2-272248
SWIS Code:	6201
Operator:	PAUL SCLAFANI
Facility Phone:	(212) 254-7096
Facility Addr2:	236 MULBERRY ST
Facility Type:	APARTMENT BUILDING
Emergency:	ABRAHAM L WEISS
Emergency Tel:	(212) 254-7096
Old PBSNO:	Not reported
Date Inspected:	Not reported
Inspector:	Not reported
Result of Inspection:	Not reported
Owner Name:	A.L. WEISS
Owner Address:	473 FDR DR APT. K2105
Owner City,St,Zip:	NEW YORK, NY 10002
Federal ID:	Not reported
Owner Tel:	(212) 254-7096
Owner Type:	Corporate/Commercial
Owner Subtype:	Not reported
Mailing Contact:	A.L. WEISS
Mailing Name:	A.L. WEISS
Mailing Address:	473 FDR DR APT 2105
Mailing Address 2:	Not reported
Mailing City,St,Zip:	NEW YORK, NY 10002
Mailing Telephone:	(212) 254-7096
Owner Mark:	First Owner
Facility Status:	1 - Active PBS facility, i.e. total capacity of the PBS tanks is greater than 1,100 gallons, regardless if Subpart 360-14 tanks exist or not at the facility.
Certification Flag:	False
Certification Date:	06/25/1997
Expiration:	06/18/2002
Renew Flag:	False
Renew Date:	Not reported
Total Capacity:	2000
FAMT:	True
Facility Screen:	No Missing Data
Owner Screen:	No Missing Data
Tank Screen:	Minor Data Missing
Dead Letter:	False
CBS Number:	Not reported
Town or City:	NEW YORK CITY
County Code:	62
Town or City Code:	01
Region:	2

Tank ID:	001
Tank Location:	ABOVEGROUND
Tank Status:	In Service
Install Date:	19860501
Capacity (Gal):	2000
Product Stored:	NOS 1,2, OR 4 FUEL OIL
Tank Type:	Steel/carbon steel

A.L. WEISS (Continued) **U003386117**

Tank Internal:	Not reported
Tank External:	Not reported
Pipe Location:	Not reported
Pipe Type:	STEEL/IRON
Pipe Internal:	Not reported
Pipe External:	Not reported
Tank Containment:	Diking
Leak Detection:	0
Overfill Protection:	4
Dispenser Method:	Suction
Date Tested:	Not reported
Next Test Date:	Not reported
Missing Data for Tank:	Minor Data Missing
Date Closed:	Not reported
Test Method:	Not reported
Deleted:	False
Updated:	False
SPDES Number:	Not reported
Lat/Long:	Not reported

AH169 **CONSOLIDATED EDISON** **MANIFEST** **S109825485**
NE **346 LAFFAYETTE ST** **N/A**
1/8-1/4 **NEW YORK, NY**
0.146 mi.
772 ft. **Site 1 of 5 in cluster AH**

Relative:
Higher

Actual:
42 ft.

NY MANIFEST:

EPA ID:	NYP004175022
Country:	USA
Mailing Name:	CONSOLIDATED EDISON
Mailing Contact:	FRANKLYN MURRAY
Mailing Address:	4 IRVING PL RM 828
Mailing Address 2:	Not reported
Mailing City:	NEW YORK
Mailing State:	NY
Mailing Zip:	10003
Mailing Zip4:	Not reported
Mailing Country:	USA
Mailing Phone:	212-460-2808

Document ID:	Not reported
Manifest Status:	Not reported
Trans1 State ID:	NJ0000027193
Trans2 State ID:	Not reported
Generator Ship Date:	2009-06-23
Trans1 Recv Date:	2009-06-23
Trans2 Recv Date:	Not reported
TSD Site Recv Date:	2009-06-23
Part A Recv Date:	Not reported
Part B Recv Date:	Not reported
Generator EPA ID:	NYP004175022
Trans1 EPA ID:	Not reported
Trans2 EPA ID:	Not reported
TSDF ID:	NJD002200046
Waste Code:	Not reported
Quantity:	2000.0
Units:	P - Pounds

CONSOLIDATED EDISON (Continued) **S109825485**

Number of Containers:	1.0
Container Type:	TT - Cargo tank, tank trucks
Handling Method:	T Chemical, physical, or biological treatment.
Specific Gravity:	1.0
Year:	2009
Manifest Tracking Num:	000961192GBF
Import Ind:	N
Export Ind:	N
Discr Quantity Ind:	N
Discr Type Ind:	N
Discr Residue Ind:	N
Discr Partial Reject Ind:	N
Discr Full Reject Ind:	N
Manifest Ref Num:	Not reported
Alt Fac RCRA Id:	Not reported
Alt Fac Sign Date:	Not reported
Mgmt Method Type Code:	H111

Document ID:	Not reported
Manifest Status:	Not reported
Trans1 State ID:	NJ0000027193
Trans2 State ID:	Not reported
Generator Ship Date:	2009-06-23
Trans1 Recv Date:	2009-06-23
Trans2 Recv Date:	Not reported
TSD Site Recv Date:	2009-06-23
Part A Recv Date:	Not reported
Part B Recv Date:	Not reported
Generator EPA ID:	NYP004175022
Trans1 EPA ID:	Not reported
Trans2 EPA ID:	Not reported
TSDF ID:	NJD002200046
Waste Code:	Not reported
Quantity:	2000.0
Units:	P - Pounds
Number of Containers:	1.0
Container Type:	TT - Cargo tank, tank trucks
Handling Method:	T Chemical, physical, or biological treatment.
Specific Gravity:	1.0
Year:	2009
Manifest Tracking Num:	000961192GBF
Import Ind:	N
Export Ind:	N
Discr Quantity Ind:	N
Discr Type Ind:	N
Discr Residue Ind:	N
Discr Partial Reject Ind:	N
Discr Full Reject Ind:	N
Manifest Ref Num:	Not reported
Alt Fac RCRA Id:	Not reported
Alt Fac Sign Date:	Not reported
Mgmt Method Type Code:	H111

Document ID:	Not reported
Manifest Status:	Not reported

CONSOLIDATED EDISON (Continued) **S109825485**

Trans1 State ID:	NJ0000027193
Trans2 State ID:	Not reported
Generator Ship Date:	2009-06-23
Trans1 Recv Date:	2009-06-23
Trans2 Recv Date:	Not reported
TSD Site Recv Date:	2009-06-23
Part A Recv Date:	Not reported
Part B Recv Date:	Not reported
Generator EPA ID:	NYP004175022
Trans1 EPA ID:	Not reported
Trans2 EPA ID:	Not reported
TSDF ID:	NJD002200046
Waste Code:	Not reported
Quantity:	2000.0
Units:	P - Pounds
Number of Containers:	1.0
Container Type:	TT - Cargo tank, tank trucks
Handling Method:	T Chemical, physical, or biological treatment.
Specific Gravity:	1.0
Year:	2009
Manifest Tracking Num:	000961192GBF
Import Ind:	N
Export Ind:	N
Discr Quantity Ind:	N
Discr Type Ind:	N
Discr Residue Ind:	N
Discr Partial Reject Ind:	N
Discr Full Reject Ind:	N
Manifest Ref Num:	Not reported
Alt Fac RCRA Id:	Not reported
Alt Fac Sign Date:	Not reported
Mgmt Method Type Code:	H111

AI170 **LAFAYETTE STREET APARTMENTS CORP.** **AST** **U004047373**
SSW **241 LAFAYETTE ST** **N/A**
1/8-1/4 **NEW YORK, NY 10002**
0.148 mi.
781 ft. **Site 1 of 3 in cluster AI**

Relative:
Lower

Actual:
35 ft.

AST:

Region:	STATE
DEC Region:	2
Site Status:	Unregulated
Facility Id:	2-055247
Program Type:	PBS
UTM X:	584752.70230999996
UTM Y:	4508506.6707199998
Expiration Date:	N/A

Affiliation Records:

Site Id:	820
Affiliation Type:	Owner
Company Name:	CHARLES SHOHET/LAFAYETTE ST. APTS. CORP.
Contact Type:	Not reported
Contact Name:	Not reported
Address1:	18 DORSET ROAD
Address2:	Not reported
City:	GREAT NECK

LAFAYETTE STREET APARTMENTS CORP. (Continued) **U004047373**

State: NY
Zip Code: 11020-1736
Country Code: 001
Phone: (516) 487-6863
Phone Ext: Not reported
Email: Not reported
Fax Number: Not reported
Modified By: TRANSLAT
Date Last Modified: 3/4/2004

Site Id: 820
Affiliation Type: Mail Contact
Company Name: LAFAYETTE ST. APTS. CORP.
Contact Type: Not reported
Contact Name: CHARLES SHOHET
Address1: 18 DORSET ROAD
Address2: Not reported
City: GREAT NECK
State: NY
Zip Code: 11020-1736
Country Code: 001
Phone: (516) 487-6863
Phone Ext: Not reported
Email: Not reported
Fax Number: Not reported
Modified By: TRANSLAT
Date Last Modified: 3/4/2004

Site Id: 820
Affiliation Type: On-Site Operator
Company Name: LAFAYETTE STREET APARTMENTS CORP.
Contact Type: Not reported
Contact Name: CHARLES SHOHET
Address1: Not reported
Address2: Not reported
City: Not reported
State: NN
Zip Code: Not reported
Country Code: 001
Phone: (516) 487-6863
Phone Ext: Not reported
Email: Not reported
Fax Number: Not reported
Modified By: TRANSLAT
Date Last Modified: 3/4/2004

Site Id: 820
Affiliation Type: Emergency Contact
Company Name: CHARLES SHOHET/LAFAYETTE ST. APTS. CORP.
Contact Type: Not reported
Contact Name: CHARLES SHOHET
Address1: Not reported
Address2: Not reported
City: Not reported
State: NN
Zip Code: Not reported
Country Code: 001

LAFAYETTE STREET APARTMENTS CORP. (Continued) **U004047373**

Phone:	(516) 487-6863
Phone Ext:	Not reported
Email:	Not reported
Fax Number:	Not reported
Modified By:	TRANSLAT
Date Last Modified:	3/4/2004

Equipment Records:

C00 - Pipe Location - No Piping
F00 - Pipe External Protection - None
A00 - Tank Internal Protection - None
D01 - Pipe Type - Steel/Carbon Steel/Iron
J02 - Dispenser - Suction
H00 - Tank Leak Detection - None
G00 - Tank Secondary Containment - None
I00 - Overfill - None
B00 - Tank External Protection - None

Tank Info:

Tank Number:	001
Tank Id:	1763
Tank Location:	1
Tank Type:	Steel/Carbon Steel/Iron
Tank Status:	Closed - Removed
Tank Model:	Not reported
Pipe Model:	Not reported
Install Date:	Not reported
Capacity Gallons:	3500
Tightness Test Method:	NN
Date Test:	Not reported
Next Test Date:	Not reported
Date Tank Closed:	06/01/1997
Register:	True
Modified By:	TRANSLAT
Last Modified:	03/04/2004

AJ171 **THE MAPAMA CORPORATION** **AST** **A100296321**
WSW **545 BROADWAY** **N/A**
1/8-1/4 **NEW YORK, NY 10012**
0.148 mi.
781 ft. **Site 1 of 7 in cluster AJ**

Relative:
Lower

Actual:
31 ft.

AST:

Region:	STATE
DEC Region:	2
Site Status:	Active
Facility Id:	2-607396
Program Type:	PBS
UTM X:	584585.23840000003
UTM Y:	4508554.0262700003
Expiration Date:	2017/02/05

Affiliation Records:

Site Id:	29249
Affiliation Type:	Owner
Company Name:	THE MAPAMA CORPORATION
Contact Type:	PRES

THE MAPAMA CORPORATION (Continued) **A100296321**

Contact Name:	ANGELA PARISI
Address1:	545 BROADWAY
Address2:	Not reported
City:	NEW YORK
State:	NY
Zip Code:	10012
Country Code:	001
Phone:	(212) 966-6405
Phone Ext:	Not reported
Email:	Not reported
Fax Number:	Not reported
Modified By:	msbaptis
Date Last Modified:	2/1/2007

Site Id:	29249
Affiliation Type:	Mail Contact
Company Name:	THE MAPAMA CORPORATION
Contact Type:	PRES
Contact Name:	ANGELA PARISI
Address1:	545 BROADWAY
Address2:	Not reported
City:	NEW YORK
State:	NY
Zip Code:	10012
Country Code:	001
Phone:	(212) 966-6405
Phone Ext:	Not reported
Email:	Not reported
Fax Number:	Not reported
Modified By:	msbaptis
Date Last Modified:	2/1/2007

Site Id:	29249
Affiliation Type:	On-Site Operator
Company Name:	THE MAPAMA CORPORATION
Contact Type:	Not reported
Contact Name:	ANGELA PARISI
Address1:	Not reported
Address2:	Not reported
City:	Not reported
State:	NN
Zip Code:	Not reported
Country Code:	001
Phone:	(212) 966-6405
Phone Ext:	Not reported
Email:	Not reported
Fax Number:	Not reported
Modified By:	TRANSLAT
Date Last Modified:	3/4/2004

Site Id:	29249
Affiliation Type:	Emergency Contact
Company Name:	THE MAPAMA CORPORATION
Contact Type:	Not reported
Contact Name:	ANGELA PARISI
Address1:	Not reported
Address2:	Not reported

THE MAPAMA CORPORATION (Continued) **A100296321**

City:	Not reported
State:	NN
Zip Code:	Not reported
Country Code:	001
Phone:	(212) 966-6405
Phone Ext:	Not reported
Email:	Not reported
Fax Number:	Not reported
Modified By:	TRANSLAT
Date Last Modified:	3/4/2004

Equipment Records:

G00 - Tank Secondary Containment - None
J00 - Dispenser - None
A00 - Tank Internal Protection - None
D02 - Pipe Type - Galvanized Steel
C01 - Pipe Location - Aboveground
H00 - Tank Leak Detection - None
F00 - Pipe External Protection - None
I00 - Overfill - None
B00 - Tank External Protection - None

Tank Info:

Tank Number:	001
Tank Id:	62884
Tank Location:	1
Tank Type:	Steel/Carbon Steel/Iron
Tank Status:	In Service
Tank Model:	Not reported
Pipe Model:	Not reported
Install Date:	01/01/1900
Capacity Gallons:	2000
Tightness Test Method:	NN
Date Test:	Not reported
Next Test Date:	Not reported
Date Tank Closed:	Not reported
Register:	True
Modified By:	msbaptis
Last Modified:	02/01/2007

AE172 **HI-TECH DRY CLEANERS** **RCRA-NonGen** **1000398021**
SE **245 ELIZABETH ST** **FINDS** **NYD981559172**
1/8-1/4 **NEW YORK, NY 10012** **MANIFEST**
0.149 mi.
786 ft. **Site 2 of 2 in cluster AE**

Relative:
Higher

Actual:
42 ft.

RCRA-NonGen:

Date form received by agency:	01/01/2007
Facility name:	HI-TECH DRY CLEANERS
Facility address:	245 ELIZABETH ST NEW YORK, NY 10012
EPA ID:	NYD981559172
Mailing address:	ELIZABETH ST NEW YORK, NY 10012
Contact:	Not reported
Contact address:	ELIZABETH ST NEW YORK, NY 10012

HI-TECH DRY CLEANERS (Continued) **1000398021**

Contact country: US
Contact telephone: Not reported
Contact email: Not reported
EPA Region: 02
Classification: Non-Generator
Description: Handler: Non-Generators do not presently generate hazardous waste

Owner/Operator Summary:
Owner/operator name: ALBERT TSUI
Owner/operator address: NOT REQUIRED
NOT REQUIRED, WY 99999
Owner/operator country: US
Owner/operator telephone: (212) 555-1212
Legal status: Private
Owner/Operator Type: Owner
Owner/Op start date: Not reported
Owner/Op end date: Not reported

Owner/operator name: ALBERT TSUI
Owner/operator address: NOT REQUIRED
NOT REQUIRED, WY 99999
Owner/operator country: US
Owner/operator telephone: (212) 555-1212
Legal status: Private
Owner/Operator Type: Operator
Owner/Op start date: Not reported
Owner/Op end date: Not reported

Handler Activities Summary:
U.S. importer of hazardous waste: No
Mixed waste (haz. and radioactive): No
Recycler of hazardous waste: No
Transporter of hazardous waste: No
Treater, storer or disposer of HW: No
Underground injection activity: No
On-site burner exemption: No
Furnace exemption: No
Used oil fuel burner: No
Used oil processor: No
User oil refiner: No
Used oil fuel marketer to burner: No
Used oil Specification marketer: No
Used oil transfer facility: No
Used oil transporter: No

Historical Generators:
Date form received by agency: 01/01/2006
Facility name: HI-TECH DRY CLEANERS
Classification: Not a generator, verified

Date form received by agency: 07/08/1999
Facility name: HI-TECH DRY CLEANERS
Classification: Not a generator, verified

Date form received by agency: 08/26/1986
Facility name: HI-TECH DRY CLEANERS

HI-TECH DRY CLEANERS (Continued) **1000398021**

Classification: Large Quantity Generator

Violation Status: No violations found

FINDS:

Registry ID: 110004408604

Environmental Interest/Information System
RCRAInfo is a national information system that supports the Resource Conservation and Recovery Act (RCRA) program through the tracking of events and activities related to facilities that generate, transport, and treat, store, or dispose of hazardous waste. RCRAInfo allows RCRA program staff to track the notification, permit, compliance, and corrective action activities required under RCRA.

NY MANIFEST:

EPA ID:	NYD981559172
Country:	USA
Mailing Name:	HIGH TECH DRY CLEANERS CORPORATION
Mailing Contact:	HIGH TECH DRY CLEANERS CORPORATION
Mailing Address:	245 ELIZABETH STREET
Mailing Address 2:	Not reported
Mailing City:	NEW YORK
Mailing State:	NY
Mailing Zip:	10012
Mailing Zip4:	Not reported
Mailing Country:	USA
Mailing Phone:	212-966-3901

Document ID:	NJA1658402
Manifest Status:	Completed copy
Trans1 State ID:	NJDEPS869
Trans2 State ID:	Not reported
Generator Ship Date:	930312
Trans1 Recv Date:	930312
Trans2 Recv Date:	Not reported
TSD Site Recv Date:	930312
Part A Recv Date:	Not reported
Part B Recv Date:	930329
Generator EPA ID:	NYD981559172
Trans1 EPA ID:	ILD051060408
Trans2 EPA ID:	Not reported
TSDF ID:	NJD000768093
Waste Code:	F002 - HALO SOLV + STILL BOTTOMS FM REC OF SOLV
Quantity:	00070
Units:	P - Pounds
Number of Containers:	001
Container Type:	DM - Metal drums, barrels
Handling Method:	B Incineration, heat recovery, burning.
Specific Gravity:	100
Year:	93

Document ID: NJA1660282

HI-TECH DRY CLEANERS (Continued) **1000398021**

Manifest Status:	Completed copy
Trans1 State ID:	NJDEPS869
Trans2 State ID:	Not reported
Generator Ship Date:	930202
Trans1 Recv Date:	930202
Trans2 Recv Date:	Not reported
TSD Site Recv Date:	930202
Part A Recv Date:	Not reported
Part B Recv Date:	930212
Generator EPA ID:	NYD981559172
Trans1 EPA ID:	ILD051060408
Trans2 EPA ID:	Not reported
TSDF ID:	NJD000768093
Waste Code:	F002 - HALO SOLV + STILL BOTTOMS FM REC OF SOLV
Quantity:	00070
Units:	P - Pounds
Number of Containers:	001
Container Type:	DM - Metal drums, barrels
Handling Method:	B Incineration, heat recovery, burning.
Specific Gravity:	100
Year:	93

Document ID:	NJA0799189
Manifest Status:	Completed after the designated time period for a TSDF to get a copy to the DEC
Trans1 State ID:	000000000
Trans2 State ID:	000000000
Generator Ship Date:	900221
Trans1 Recv Date:	900221
Trans2 Recv Date:	Not reported
TSD Site Recv Date:	900221
Part A Recv Date:	900502
Part B Recv Date:	900307
Generator EPA ID:	NYD981559172
Trans1 EPA ID:	ILD051060408
Trans2 EPA ID:	Not reported
TSDF ID:	NJD000768093
Waste Code:	F002 - HALO SOLV + STILL BOTTOMS FM REC OF SOLV
Quantity:	00070
Units:	P - Pounds
Number of Containers:	001
Container Type:	DM - Metal drums, barrels
Handling Method:	B Incineration, heat recovery, burning.
Specific Gravity:	100
Year:	90

Document ID:	NJA0733049
Manifest Status:	Completed after the designated time period for a TSDF to get a copy to the DEC
Trans1 State ID:	NJDEPS869
Trans2 State ID:	Not reported
Generator Ship Date:	900124
Trans1 Recv Date:	900124
Trans2 Recv Date:	Not reported
TSD Site Recv Date:	900124
Part A Recv Date:	900326
Part B Recv Date:	900209

HI-TECH DRY CLEANERS (Continued) **1000398021**

Generator EPA ID:	NYD981559172
Trans1 EPA ID:	ILD051060408
Trans2 EPA ID:	Not reported
TSDF ID:	NJD000768093
Waste Code:	F002 - HALO SOLV + STILL BOTTOMS FM REC OF SOLV
Quantity:	00070
Units:	P - Pounds
Number of Containers:	001
Container Type:	DM - Metal drums, barrels
Handling Method:	B Incineration, heat recovery, burning.
Specific Gravity:	100
Year:	90

Document ID:	NJA1545477
Manifest Status:	Completed copy
Trans1 State ID:	NJDEPS869
Trans2 State ID:	Not reported
Generator Ship Date:	930610
Trans1 Recv Date:	930610
Trans2 Recv Date:	Not reported
TSD Site Recv Date:	930610
Part A Recv Date:	Not reported
Part B Recv Date:	930628
Generator EPA ID:	NYD981559172
Trans1 EPA ID:	ILD984908202
Trans2 EPA ID:	Not reported
TSDF ID:	NJD000768093
Waste Code:	F002 - HALO SOLV + STILL BOTTOMS FM REC OF SOLV
Quantity:	00070
Units:	P - Pounds
Number of Containers:	001
Container Type:	DM - Metal drums, barrels
Handling Method:	B Incineration, heat recovery, burning.
Specific Gravity:	100
Year:	93

AJ173 **CON EDISON** **RCRA-NonGen** **1014398586**
WSW **543 BROADWAY & PRINCE ST** **NYP004209415**
1/8-1/4 **NEW YORK, NY 10012**
0.151 mi.
796 ft. **Site 2 of 7 in cluster AJ**

Relative:
Lower

Actual:
30 ft.

RCRA-NonGen:

Date form received by agency:	06/23/2010
Facility name:	CON EDISON
Facility address:	543 BROADWAY & PRINCE ST NEW YORK, NY 10012
EPA ID:	NYP004209415
Mailing address:	4 IRVING PL, RM 828 NEW YORK, NY 10003
Contact:	NEIL SKOW
Contact address:	Not reported Not reported
Contact country:	Not reported
Contact telephone:	(718) 204-4249
Contact email:	Not reported
EPA Region:	02

CON EDISON (Continued) **1014398586**

Classification: Non-Generator
Description: Handler: Non-Generators do not presently generate hazardous waste

Handler Activities Summary:
U.S. importer of hazardous waste: No
Mixed waste (haz. and radioactive): No
Recycler of hazardous waste: No
Transporter of hazardous waste: No
Treater, storer or disposer of HW: No
Underground injection activity: No
On-site burner exemption: No
Furnace exemption: No
Used oil fuel burner: No
Used oil processor: No
User oil refiner: No
Used oil fuel marketer to burner: No
Used oil Specification marketer: No
Used oil transfer facility: No
Used oil transporter: No

Violation Status: No violations found

AJ174 **CONSOLIDATED EDISON** **MANIFEST** **S110491033**
WSW **F/O 543 BROADWAY** **N/A**
1/8-1/4 **NEW YORK, NY 10012**
0.151 mi.
796 ft. **Site 3 of 7 in cluster AJ**

Relative:
Lower

Actual:
30 ft.

NY MANIFEST:
EPA ID: NYP004209415
Country: USA
Mailing Name: CONSOLIDATED EDISON
Mailing Contact: THOMAS TEELING
Mailing Address: 4 IRVING PL RM 828
Mailing Address 2: Not reported
Mailing City: NEW YORK
Mailing State: NY
Mailing Zip: 10003
Mailing Zip4: Not reported
Mailing Country: USA
Mailing Phone: 212-460-3770

Document ID: Not reported
Manifest Status: Not reported
Trans1 State ID: NJ0000027193
Trans2 State ID: Not reported
Generator Ship Date: 2010-06-23
Trans1 Recv Date: 2010-06-23
Trans2 Recv Date: Not reported
TSD Site Recv Date: 2010-06-25
Part A Recv Date: Not reported
Part B Recv Date: Not reported
Generator EPA ID: NYP004209415
Trans1 EPA ID: Not reported
Trans2 EPA ID: Not reported
TSDF ID: NJD002200046
Waste Code: Not reported

CONSOLIDATED EDISON (Continued) **S110491033**

Quantity:	200.0
Units:	P - Pounds
Number of Containers:	1.0
Container Type:	TT - Cargo tank, tank trucks
Handling Method:	T Chemical, physical, or biological treatment.
Specific Gravity:	1.0
Year:	2010
Manifest Tracking Num:	007020874JJK
Import Ind:	N
Export Ind:	N
Discr Quantity Ind:	N
Discr Type Ind:	N
Discr Residue Ind:	N
Discr Partial Reject Ind:	N
Discr Full Reject Ind:	N
Manifest Ref Num:	Not reported
Alt Fac RCRA Id:	Not reported
Alt Fac Sign Date:	Not reported
Mgmt Method Type Code:	H111

AJ175 **CONSOLIDATED EDISON** **MANIFEST** **S110823529**
WSW **F/O 541-43 W150 E/O BROADWAY** **N/A**
1/8-1/4 **NEW YORK, NY**
0.151 mi.
796 ft. **Site 4 of 7 in cluster AJ**

Relative:
Lower

Actual:
30 ft.

NY MANIFEST:

EPA ID:	NYP004223871
Country:	USA
Mailing Name:	CONSOLIDATED EDISON
Mailing Contact:	DENNIS HUACON
Mailing Address:	4 IRVING PLACE RM 828
Mailing Address 2:	Not reported
Mailing City:	NEW YORK
Mailing State:	NY
Mailing Zip:	10003
Mailing Zip4:	Not reported
Mailing Country:	USA
Mailing Phone:	212-460-2757

Document ID:	Not reported
Manifest Status:	Not reported
Trans1 State ID:	NJ0000027193
Trans2 State ID:	Not reported
Generator Ship Date:	2011-01-13
Trans1 Recv Date:	2011-01-13
Trans2 Recv Date:	Not reported
TSD Site Recv Date:	2011-01-14
Part A Recv Date:	Not reported
Part B Recv Date:	Not reported
Generator EPA ID:	NYP004223871
Trans1 EPA ID:	Not reported
Trans2 EPA ID:	Not reported
TSDF ID:	NJD002200046
Waste Code:	Not reported
Quantity:	1000.0
Units:	P - Pounds

CONSOLIDATED EDISON (Continued) **S110823529**

Number of Containers:	1.0
Container Type:	TT - Cargo tank, tank trucks
Handling Method:	T Chemical, physical, or biological treatment.
Specific Gravity:	1.0
Year:	2011
Manifest Tracking Num:	007655768JJK
Import Ind:	N
Export Ind:	N
Discr Quantity Ind:	N
Discr Type Ind:	N
Discr Residue Ind:	N
Discr Partial Reject Ind:	N
Discr Full Reject Ind:	N
Manifest Ref Num:	Not reported
Alt Fac RCRA Id:	Not reported
Alt Fac Sign Date:	Not reported
Mgmt Method Type Code:	H111

AJ176 **CONED** **HIST AST** **S107785484**
WSW **543 BROADWAY** **MANIFEST** **N/A**
1/8-1/4 **NEW YORK, NY**
0.151 mi.
796 ft. **Site 5 of 7 in cluster AJ**

Relative:
Lower

Actual:
30 ft.

HIST AST:

PBS Number:	2-606974
SWIS Code:	6201
Operator:	APONTE CATALANO
Facility Phone:	(917) 821-9917
Facility Addr2:	543 BROADWAY
Facility Type:	APARTMENT BUILDING
Emergency:	ALLEN ABBANI
Emergency Tel:	(212) 661-1150
Old PBSNO:	Not reported
Date Inspected:	Not reported
Inspector:	Not reported
Result of Inspection:	Not reported
Owner Name:	543 BROADWAY CORP.
Owner Address:	271 MADISON AVENUE # 1101
Owner City,St,Zip:	NEW YORK, NY 10016
Federal ID:	Not reported
Owner Tel:	(212) 661-1150
Owner Type:	Private Resident
Owner Subtype:	Not reported
Mailing Contact:	ALLEN ABBANI
Mailing Name:	543 BROADWAY CORP.
Mailing Address:	543 BROADWAY
Mailing Address 2:	Not reported
Mailing City,St,Zip:	NEW YORK, NY 10012
Mailing Telephone:	(212) 661-1150
Owner Mark:	First Owner
Facility Status:	1 - Active PBS facility, i.e. total capacity of the PBS tanks is greater than 1,100 gallons, regardless if Subpart 360-14 tanks exist or not at the facility.
Certification Flag:	False
Certification Date:	09/28/2001
Expiration:	09/21/2006
Renew Flag:	False

CONED (Continued) **S107785484**

Renew Date: Not reported
Total Capacity: 3000
FAMT: True
Facility Screen: No Missing Data
Owner Screen: No Missing Data
Tank Screen: No Missing Data
Dead Letter: False
CBS Number: Not reported
Town or City: NEW YORK CITY
County Code: 62
Town or City Code: 01
Region: 2

Tank ID: 1
Tank Location: ABOVEGROUND
Tank Status: In Service
Install Date: Not reported
Capacity (Gal): 3000
Product Stored: NOS 1,2, OR 4 FUEL OIL
Tank Type: Steel/carbon steel
Tank Internal: 0
Tank External: 0
Pipe Location: Aboveground
Pipe Type: STEEL/IRON
Pipe Internal: None
Pipe External: 0
Tank Containment: None
Leak Detection: 0
Overfill Protection: 1
Dispenser Method: Gravity
Date Tested: Not reported
Next Test Date: Not reported
Missing Data for Tank: No Missing Data
Date Closed: Not reported
Test Method: Not reported
Deleted: False
Updated: True
SPDES Number: Not reported
Lat/Long: Not reported

NY MANIFEST:
EPA ID: NYP004244208
Country: USA
Mailing Name: CONED
Mailing Contact: CONED
Mailing Address: 4 IRVING PLACE
Mailing Address 2: 15TH FLOOR
Mailing City: NEW YORK
Mailing State: NY
Mailing Zip: 10004
Mailing Zip4: Not reported
Mailing Country: USA
Mailing Phone: Not reported

Document ID: Not reported
Manifest Status: Not reported

CONED (Continued) **S107785484**

Trans1 State ID:	NJ0000027193
Trans2 State ID:	Not reported
Generator Ship Date:	2011-11-10
Trans1 Recv Date:	2011-11-10
Trans2 Recv Date:	Not reported
TSD Site Recv Date:	2011-11-11
Part A Recv Date:	Not reported
Part B Recv Date:	Not reported
Generator EPA ID:	NYP004244208
Trans1 EPA ID:	Not reported
Trans2 EPA ID:	Not reported
TSDF ID:	NJD002200046
Waste Code:	Not reported
Quantity:	1000.0
Units:	P - Pounds
Number of Containers:	1.0
Container Type:	TT - Cargo tank, tank trucks
Handling Method:	T Chemical, physical, or biological treatment.
Specific Gravity:	1.0
Year:	2011
Manifest Tracking Num:	006903726JJK
Import Ind:	N
Export Ind:	N
Discr Quantity Ind:	N
Discr Type Ind:	N
Discr Residue Ind:	N
Discr Partial Reject Ind:	N
Discr Full Reject Ind:	N
Manifest Ref Num:	Not reported
Alt Fac RCRA Id:	Not reported
Alt Fac Sign Date:	Not reported
Mgmt Method Type Code:	H111

AJ177 **CON EDISON SERVICE BOX 27186** **RCRA-NonGen** **1014926644**
WSW **543 BROADWAY** **NYP004244208**
1/8-1/4 **NEW YORK, NY 10012**
0.152 mi.
805 ft. **Site 6 of 7 in cluster AJ**

Relative:
Lower

Actual:
30 ft.

RCRA-NonGen:

Date form received by agency:	12/10/2011
Facility name:	CON EDISON SERVICE BOX 27186
Facility address:	543 BROADWAY NEW YORK, NY 10012
EPA ID:	NYP004244208
Mailing address:	4 IRVING PL, RM 828 NEW YORK, NY 10003
Contact:	JUAN RODRIGUEZ
Contact address:	Not reported Not reported
Contact country:	Not reported
Contact telephone:	(347) 865-5931
Contact email:	Not reported
EPA Region:	02
Classification:	Non-Generator
Description:	Handler: Non-Generators do not presently generate hazardous waste

CON EDISON SERVICE BOX 27186 (Continued) **1014926644**

Handler Activities Summary:
U.S. importer of hazardous waste: No
Mixed waste (haz. and radioactive): No
Recycler of hazardous waste: No
Transporter of hazardous waste: No
Treater, storer or disposer of HW: No
Underground injection activity: No
On-site burner exemption: No
Furnace exemption: No
Used oil fuel burner: No
Used oil processor: No
User oil refiner: No
Used oil fuel marketer to burner: No
Used oil Specification marketer: No
Used oil transfer facility: No
Used oil transporter: No

Historical Generators:
Date form received by agency: 11/10/2011
Facility name: CON EDISON SERVICE BOX 27186
Classification: Conditionally Exempt Small Quantity Generator

Violation Status: No violations found

AC178 **ALCON ENGRAVERS INC** **RCRA-NonGen** **1000336623**
North **656 BROADWAY** **FINDS** **NYD001507250**
1/8-1/4 **NEW YORK, NY 10012** **MANIFEST**
0.153 mi.
806 ft. **Site 4 of 4 in cluster AC**

Relative:
Lower

Actual:
39 ft.

RCRA-NonGen:
Date form received by agency: 01/01/2007
Facility name: ALCON ENGRAVERS INC
Facility address: 656 BROADWAY
NEW YORK, NY 10012
EPA ID: NYD001507250
Mailing address: BROADWAY
NEW YORK, NY 10012
Contact: ALCON SAME
Contact address: BROADWAY
NEW YORK, NY 10012
Contact country: US
Contact telephone: (212) 777-4040
Contact email: Not reported
EPA Region: 02
Land type: Facility is not located on Indian land. Additional information is not known.
Classification: Non-Generator
Description: Handler: Non-Generators do not presently generate hazardous waste

Owner/Operator Summary:
Owner/operator name: FRAR CALASCIONE PRES
Owner/operator address: NOT REQUIRED
NOT REQUIRED, WY 99999
Owner/operator country: US
Owner/operator telephone: (212) 555-1212
Legal status: Private
Owner/Operator Type: Owner

ALCON ENGRAVERS INC (Continued) **1000336623**

Owner/Op start date: Not reported
Owner/Op end date: Not reported

Owner/operator name: FRAR CALASCIONE PRES
Owner/operator address: NOT REQUIRED
NOT REQUIRED, WY 99999
Owner/operator country: US
Owner/operator telephone: (212) 555-1212
Legal status: Private
Owner/Operator Type: Operator
Owner/Op start date: Not reported
Owner/Op end date: Not reported

Handler Activities Summary:
U.S. importer of hazardous waste: No
Mixed waste (haz. and radioactive): No
Recycler of hazardous waste: No
Transporter of hazardous waste: No
Treater, storer or disposer of HW: No
Underground injection activity: No
On-site burner exemption: No
Furnace exemption: No
Used oil fuel burner: No
Used oil processor: No
User oil refiner: No
Used oil fuel marketer to burner: No
Used oil Specification marketer: No
Used oil transfer facility: No
Used oil transporter: No

Historical Generators:
Date form received by agency: 01/01/2006
Facility name: ALCON ENGRAVERS INC
Classification: Not a generator, verified

Date form received by agency: 11/25/1980
Facility name: ALCON ENGRAVERS INC
Classification: Unverified

Facility Has Received Notices of Violations:
Regulation violated: Not reported
Area of violation: Generators - General
Date violation determined: 01/01/1986
Date achieved compliance: 07/10/1986
Violation lead agency: State
Enforcement action: FINAL 3008(A) COMPLIANCE ORDER
Enforcement action date: 07/10/1986
Enf. disposition status: Not reported
Enf. disp. status date: Not reported
Enforcement lead agency: State
Proposed penalty amount: Not reported
Final penalty amount: Not reported
Paid penalty amount: Not reported

Regulation violated: Not reported
Area of violation: Generators - General

ALCON ENGRAVERS INC (Continued) **1000336623**

Date violation determined: 01/01/1986
Date achieved compliance: 07/10/1986
Violation lead agency: State
Enforcement action: INITIAL 3008(A) COMPLIANCE
Enforcement action date: 06/30/1986
Enf. disposition status: Not reported
Enf. disp. status date: Not reported
Enforcement lead agency: State
Proposed penalty amount: 750
Final penalty amount: Not reported
Paid penalty amount: Not reported

Evaluation Action Summary:
Evaluation date: 03/01/1991
Evaluation: COMPLIANCE EVALUATION INSPECTION ON-SITE
Area of violation: Not reported
Date achieved compliance: Not reported
Evaluation lead agency: State

Evaluation date: 01/01/1986
Evaluation: NON-FINANCIAL RECORD REVIEW
Area of violation: Generators - General
Date achieved compliance: 07/10/1986
Evaluation lead agency: State

FINDS:

Registry ID: 110004335069

Environmental Interest/Information System
RCRAInfo is a national information system that supports the Resource Conservation and Recovery Act (RCRA) program through the tracking of events and activities related to facilities that generate, transport, and treat, store, or dispose of hazardous waste. RCRAInfo allows RCRA program staff to track the notification, permit, compliance, and corrective action activities required under RCRA.

NY MANIFEST:
EPA ID: NYD001507250
Country: USA
Mailing Name: ALCON ENGRAVERS INC
Mailing Contact: ALCON ENGRAVERS INC
Mailing Address: 323 WEST 39TH STREET
Mailing Address 2: Not reported
Mailing City: NEW YORK
Mailing State: NY
Mailing Zip: 10018
Mailing Zip4: Not reported
Mailing Country: USA
Mailing Phone: 000-000-0000

Document ID: NYA3056725
Manifest Status: Completed copy
Trans1 State ID: NY21635-G
Trans2 State ID: Not reported

ALCON ENGRAVERS INC (Continued) **1000336623**

Generator Ship Date:	860403
Trans1 Recv Date:	860403
Trans2 Recv Date:	Not reported
TSD Site Recv Date:	860404
Part A Recv Date:	860407
Part B Recv Date:	860410
Generator EPA ID:	NYD001507250
Trans1 EPA ID:	NYD082785429
Trans2 EPA ID:	Not reported
TSDF ID:	NYD082785429
Waste Code:	D002 - NON-LISTED CORROSIVE WASTES
Quantity:	00220
Units:	G - Gallons (liquids only)* (8.3 pounds)
Number of Containers:	004
Container Type:	DF - Fiberboard or plastic drums (glass)
Handling Method:	T Chemical, physical, or biological treatment.
Specific Gravity:	145
Year:	86

Document ID:	NYA3084682
Manifest Status:	Completed copy
Trans1 State ID:	NY8385-RW
Trans2 State ID:	Not reported
Generator Ship Date:	860815
Trans1 Recv Date:	860815
Trans2 Recv Date:	Not reported
TSD Site Recv Date:	860818
Part A Recv Date:	860818
Part B Recv Date:	860822
Generator EPA ID:	NYD001507250
Trans1 EPA ID:	NYD082785429
Trans2 EPA ID:	Not reported
TSDF ID:	NYD082785429
Waste Code:	D002 - NON-LISTED CORROSIVE WASTES
Quantity:	00220
Units:	G - Gallons (liquids only)* (8.3 pounds)
Number of Containers:	004
Container Type:	DF - Fiberboard or plastic drums (glass)
Handling Method:	T Chemical, physical, or biological treatment.
Specific Gravity:	145
Year:	86

Document ID:	NYO1648926
Manifest Status:	Completed copy
Trans1 State ID:	NYJA149
Trans2 State ID:	Not reported
Generator Ship Date:	821108
Trans1 Recv Date:	821108
Trans2 Recv Date:	Not reported
TSD Site Recv Date:	821122
Part A Recv Date:	Not reported
Part B Recv Date:	Not reported
Generator EPA ID:	NYD001507250
Trans1 EPA ID:	NJD001318294
Trans2 EPA ID:	Not reported

ALCON ENGRAVERS INC (Continued) **1000336623**

TSDF ID:	RID040098352
Waste Code:	D002 - NON-LISTED CORROSIVE WASTES
Quantity:	00110
Units:	G - Gallons (liquids only)* (8.3 pounds)
Number of Containers:	002
Container Type:	DM - Metal drums, barrels
Handling Method:	Not reported
Specific Gravity:	100
Year:	82

Document ID:	NYO1648962
Manifest Status:	Completed copy
Trans1 State ID:	NYJA149
Trans2 State ID:	Not reported
Generator Ship Date:	821119
Trans1 Recv Date:	821119
Trans2 Recv Date:	Not reported
TSD Site Recv Date:	821006
Part A Recv Date:	Not reported
Part B Recv Date:	Not reported
Generator EPA ID:	NYD001507250
Trans1 EPA ID:	NJD001318294
Trans2 EPA ID:	Not reported
TSDF ID:	RID040098352
Waste Code:	D002 - NON-LISTED CORROSIVE WASTES
Quantity:	00110
Units:	G - Gallons (liquids only)* (8.3 pounds)
Number of Containers:	002
Container Type:	DM - Metal drums, barrels
Handling Method:	Not reported
Specific Gravity:	100
Year:	82

Document ID:	NYO1649007
Manifest Status:	Completed copy
Trans1 State ID:	NYJA149
Trans2 State ID:	Not reported
Generator Ship Date:	820625
Trans1 Recv Date:	820625
Trans2 Recv Date:	Not reported
TSD Site Recv Date:	820630
Part A Recv Date:	Not reported
Part B Recv Date:	Not reported
Generator EPA ID:	NYD001507250
Trans1 EPA ID:	NJD001318294
Trans2 EPA ID:	Not reported
TSDF ID:	RID040098352
Waste Code:	D002 - NON-LISTED CORROSIVE WASTES
Quantity:	00110
Units:	G - Gallons (liquids only)* (8.3 pounds)
Number of Containers:	002
Container Type:	DM - Metal drums, barrels
Handling Method:	Not reported
Specific Gravity:	100
Year:	82

ALCON ENGRAVERS INC (Continued) **1000336623**

Document ID:	NYO1648872
Manifest Status:	Completed after the designated time period for a TSDF to get a copy to the DEC
Trans1 State ID:	NYJA149
Trans2 State ID:	Not reported
Generator Ship Date:	831104
Trans1 Recv Date:	831104
Trans2 Recv Date:	831123
TSD Site Recv Date:	831123
Part A Recv Date:	031205
Part B Recv Date:	031205
Generator EPA ID:	NYD001507250
Trans1 EPA ID:	NJD001318294
Trans2 EPA ID:	Not reported
TSDF ID:	NJD089216790
Waste Code:	D002 - NON-LISTED CORROSIVE WASTES
Quantity:	00118
Units:	G - Gallons (liquids only)* (8.3 pounds)
Number of Containers:	002
Container Type:	DM - Metal drums, barrels
Handling Method:	T Chemical, physical, or biological treatment.
Specific Gravity:	100
Year:	83

Document ID:	NYO1648899
Manifest Status:	Completed after the designated time period for a TSDF to get a copy to the DEC
Trans1 State ID:	NYJA149
Trans2 State ID:	Not reported
Generator Ship Date:	831020
Trans1 Recv Date:	831020
Trans2 Recv Date:	Not reported
TSD Site Recv Date:	831021
Part A Recv Date:	031121
Part B Recv Date:	031121
Generator EPA ID:	NYD001507250
Trans1 EPA ID:	NJD001318294
Trans2 EPA ID:	Not reported
TSDF ID:	NJD001318294
Waste Code:	D002 - NON-LISTED CORROSIVE WASTES
Quantity:	00055
Units:	G - Gallons (liquids only)* (8.3 pounds)
Number of Containers:	001
Container Type:	DM - Metal drums, barrels
Handling Method:	Not reported
Specific Gravity:	100
Year:	83

Document ID:	NYO1648908
Manifest Status:	Completed after the designated time period for a TSDF to get a copy to the DEC
Trans1 State ID:	NYJA149
Trans2 State ID:	Not reported
Generator Ship Date:	830304
Trans1 Recv Date:	830304
Trans2 Recv Date:	Not reported
TSD Site Recv Date:	830324
Part A Recv Date:	030331

ALCON ENGRAVERS INC (Continued) **1000336623**

Part B Recv Date:	030331
Generator EPA ID:	NYD001507250
Trans1 EPA ID:	NJD001318294
Trans2 EPA ID:	Not reported
TSDF ID:	RID040098352
Waste Code:	D002 - NON-LISTED CORROSIVE WASTES
Quantity:	00055
Units:	G - Gallons (liquids only)* (8.3 pounds)
Number of Containers:	001
Container Type:	DM - Metal drums, barrels
Handling Method:	Not reported
Specific Gravity:	100
Year:	83

Document ID:	NYO1648989
Manifest Status:	Completed copy
Trans1 State ID:	NYJA149
Trans2 State ID:	Not reported
Generator Ship Date:	830201
Trans1 Recv Date:	830201
Trans2 Recv Date:	Not reported
TSD Site Recv Date:	821210
Part A Recv Date:	030204
Part B Recv Date:	030204
Generator EPA ID:	NYD001507250
Trans1 EPA ID:	NJD001318294
Trans2 EPA ID:	Not reported
TSDF ID:	RID040098352
Waste Code:	D002 - NON-LISTED CORROSIVE WASTES
Quantity:	00110
Units:	G - Gallons (liquids only)* (8.3 pounds)
Number of Containers:	002
Container Type:	DM - Metal drums, barrels
Handling Method:	Not reported
Specific Gravity:	100
Year:	83

Document ID:	NYO1649052
Manifest Status:	Completed copy
Trans1 State ID:	NYJA149
Trans2 State ID:	Not reported
Generator Ship Date:	830103
Trans1 Recv Date:	830103
Trans2 Recv Date:	Not reported
TSD Site Recv Date:	830106
Part A Recv Date:	030117
Part B Recv Date:	030117
Generator EPA ID:	NYD001507250
Trans1 EPA ID:	NJD001318294
Trans2 EPA ID:	Not reported
TSDF ID:	RID040098352
Waste Code:	D002 - NON-LISTED CORROSIVE WASTES
Quantity:	00055
Units:	G - Gallons (liquids only)* (8.3 pounds)
Number of Containers:	001

ALCON ENGRAVERS INC (Continued) **1000336623**

Container Type: DM - Metal drums, barrels
Handling Method: Not reported
Specific Gravity: 100
Year: 83

Document ID: NJA0013584
Manifest Status: Completed after the designated time period for a TSDF to get a copy to the DEC
Trans1 State ID: NJSWAS757
Trans2 State ID: Not reported
Generator Ship Date: 841120
Trans1 Recv Date: 841120
Trans2 Recv Date: 841128
TSD Site Recv Date: 841128
Part A Recv Date: 841218
Part B Recv Date: 841218
Generator EPA ID: NYD001507250
Trans1 EPA ID: NJD001318294
Trans2 EPA ID: Not reported
TSDF ID: NJD089216790
Waste Code: D002 - NON-LISTED CORROSIVE WASTES
Quantity: 00053
Units: G - Gallons (liquids only)* (8.3 pounds)
Number of Containers: 001
Container Type: DF - Fiberboard or plastic drums (glass)
Handling Method: T Chemical, physical, or biological treatment.
Specific Gravity: 100
Year: 84

Document ID: NYO1648836
Manifest Status: Completed copy
Trans1 State ID: NYJA149
Trans2 State ID: S7576CN
Generator Ship Date: 840306
Trans1 Recv Date: 840306
Trans2 Recv Date: 840307
TSD Site Recv Date: 840309
Part A Recv Date: 840312
Part B Recv Date: 840320
Generator EPA ID: NYD001507250
Trans1 EPA ID: NJD001318294
Trans2 EPA ID: Not reported
TSDF ID: NJD089216790
Waste Code: D002 - NON-LISTED CORROSIVE WASTES
Quantity: 00050
Units: G - Gallons (liquids only)* (8.3 pounds)
Number of Containers: 001
Container Type: DM - Metal drums, barrels
Handling Method: T Chemical, physical, or biological treatment.
Specific Gravity: 100
Year: 84

Document ID: NYO1648917
Manifest Status: Completed copy
Trans1 State ID: NYJA149

ALCON ENGRAVERS INC (Continued) **1000336623**

Trans2 State ID:	NJS7576
Generator Ship Date:	840801
Trans1 Recv Date:	840801
Trans2 Recv Date:	840801
TSD Site Recv Date:	840806
Part A Recv Date:	840809
Part B Recv Date:	840817
Generator EPA ID:	NYD001507250
Trans1 EPA ID:	NJD001318294
Trans2 EPA ID:	Not reported
TSDF ID:	NJD089216790
Waste Code:	D002 - NON-LISTED CORROSIVE WASTES
Quantity:	00110
Units:	G - Gallons (liquids only)* (8.3 pounds)
Number of Containers:	002
Container Type:	DM - Metal drums, barrels
Handling Method:	T Chemical, physical, or biological treatment.
Specific Gravity:	100
Year:	84

Document ID:	NYO1649034
Manifest Status:	Completed copy
Trans1 State ID:	NYJA149
Trans2 State ID:	S7576CE
Generator Ship Date:	840410
Trans1 Recv Date:	840410
Trans2 Recv Date:	840411
TSD Site Recv Date:	840413
Part A Recv Date:	840418
Part B Recv Date:	840420
Generator EPA ID:	NYD001507250
Trans1 EPA ID:	NJD001318294
Trans2 EPA ID:	Not reported
TSDF ID:	NJD089216790
Waste Code:	D002 - NON-LISTED CORROSIVE WASTES
Quantity:	00110
Units:	G - Gallons (liquids only)* (8.3 pounds)
Number of Containers:	002
Container Type:	DM - Metal drums, barrels
Handling Method:	T Chemical, physical, or biological treatment.
Specific Gravity:	100
Year:	84

Document ID:	NYO1649097
Manifest Status:	Completed copy
Trans1 State ID:	NYJA149
Trans2 State ID:	S7576CE
Generator Ship Date:	840510
Trans1 Recv Date:	840510
Trans2 Recv Date:	840511
TSD Site Recv Date:	840511
Part A Recv Date:	840521
Part B Recv Date:	840521
Generator EPA ID:	NYD001507250
Trans1 EPA ID:	NJD001318294

ALCON ENGRAVERS INC (Continued) **1000336623**

Trans2 EPA ID:	Not reported
TSDF ID:	NJD089216790
Waste Code:	D002 - NON-LISTED CORROSIVE WASTES
Quantity:	00110
Units:	G - Gallons (liquids only)* (8.3 pounds)
Number of Containers:	002
Container Type:	DM - Metal drums, barrels
Handling Method:	T Chemical, physical, or biological treatment.
Specific Gravity:	100
Year:	84

Document ID:	NYO1648845
Manifest Status:	Completed copy
Trans1 State ID:	NYJA149
Trans2 State ID:	Not reported
Generator Ship Date:	840207
Trans1 Recv Date:	840207
Trans2 Recv Date:	Not reported
TSD Site Recv Date:	840208
Part A Recv Date:	840222
Part B Recv Date:	840223
Generator EPA ID:	NYD001507250
Trans1 EPA ID:	NJD001318294
Trans2 EPA ID:	Not reported
TSDF ID:	NJD089216790
Waste Code:	D002 - NON-LISTED CORROSIVE WASTES
Quantity:	00110
Units:	G - Gallons (liquids only)* (8.3 pounds)
Number of Containers:	002
Container Type:	DM - Metal drums, barrels
Handling Method:	T Chemical, physical, or biological treatment.
Specific Gravity:	100
Year:	84

Document ID:	NYO1649088
Manifest Status:	Completed copy
Trans1 State ID:	NYJA149
Trans2 State ID:	S7576CE
Generator Ship Date:	840606
Trans1 Recv Date:	840606
Trans2 Recv Date:	840607
TSD Site Recv Date:	840611
Part A Recv Date:	840613
Part B Recv Date:	840619
Generator EPA ID:	NYD001507250
Trans1 EPA ID:	NJD001318294
Trans2 EPA ID:	Not reported
TSDF ID:	NJD089216790
Waste Code:	D002 - NON-LISTED CORROSIVE WASTES
Quantity:	00110
Units:	G - Gallons (liquids only)* (8.3 pounds)
Number of Containers:	002
Container Type:	DM - Metal drums, barrels
Handling Method:	T Chemical, physical, or biological treatment.
Specific Gravity:	100

ALCON ENGRAVERS INC (Continued) **1000336623**

Year: 84

Document ID: NJA0013586
Manifest Status: Completed after the designated time period for a TSDF to get a copy to the DEC
Trans1 State ID: S7576CD/J
Trans2 State ID: Not reported
Generator Ship Date: 850207
Trans1 Recv Date: 850207
Trans2 Recv Date: Not reported
TSD Site Recv Date: 850207
Part A Recv Date: 850215
Part B Recv Date: 850423
Generator EPA ID: NYD001507250
Trans1 EPA ID: NJD001318294
Trans2 EPA ID: Not reported
TSDF ID: NJD089216790
Waste Code: D002 - NON-LISTED CORROSIVE WASTES
Quantity: 00050
Units: G - Gallons (liquids only)* (8.3 pounds)
Number of Containers: 001
Container Type: DF - Fiberboard or plastic drums (glass)
Handling Method: T Chemical, physical, or biological treatment.
Specific Gravity: 100
Year: 85

Document ID: NJA0013587
Manifest Status: Completed after the designated time period for a TSDF to get a copy to the DEC
Trans1 State ID: S7576CD/J
Trans2 State ID: Not reported
Generator Ship Date: 850222
Trans1 Recv Date: 850222
Trans2 Recv Date: Not reported
TSD Site Recv Date: 850222
Part A Recv Date: 850228
Part B Recv Date: 850423
Generator EPA ID: NYD001507250
Trans1 EPA ID: NJD001318294
Trans2 EPA ID: Not reported
TSDF ID: NJD089216790
Waste Code: D002 - NON-LISTED CORROSIVE WASTES
Quantity: 00050
Units: G - Gallons (liquids only)* (8.3 pounds)
Number of Containers: 001
Container Type: DF - Fiberboard or plastic drums (glass)
Handling Method: T Chemical, physical, or biological treatment.
Specific Gravity: 100
Year: 85

Document ID: NJA0013589
Manifest Status: Completed copy
Trans1 State ID: S7576CD/J
Trans2 State ID: Not reported
Generator Ship Date: 850408
Trans1 Recv Date: 850408

ALCON ENGRAVERS INC (Continued) **1000336623**

Trans2 Recv Date:	850410
TSD Site Recv Date:	850410
Part A Recv Date:	850416
Part B Recv Date:	850423
Generator EPA ID:	NYD001507250
Trans1 EPA ID:	NJD001318294
Trans2 EPA ID:	Not reported
TSDF ID:	NJD089216790
Waste Code:	D002 - NON-LISTED CORROSIVE WASTES
Quantity:	00055
Units:	G - Gallons (liquids only)* (8.3 pounds)
Number of Containers:	001
Container Type:	DF - Fiberboard or plastic drums (glass)
Handling Method:	T Chemical, physical, or biological treatment.
Specific Gravity:	100
Year:	85

Click this hyperlink while viewing on your computer to access
2 additional NY_MANIFEST: record(s) in the EDR Site Report.

AK179 **99 PRINCE STREET HOTEL** **RCRA-NonGen** **1000551556**
West **99 PRINCE ST** **FINDS** **NYD986938983**
1/8-1/4 **NEW YORK, NY 10012** **MANIFEST**
0.153 mi.
806 ft. **Site 1 of 4 in cluster AK**

Relative:
Lower

Actual:
28 ft.

RCRA-NonGen:

Date form received by agency:	01/01/2007
Facility name:	99 PRINCE STREET HOTEL
Facility address:	99 PRINCE ST NEW YORK, NY 100123218
EPA ID:	NYD986938983
Mailing address:	MERCER ST NEW YORK, NY 10012
Contact:	Not reported
Contact address:	MERCER ST NEW YORK, NY 10012
Contact country:	US
Contact telephone:	Not reported
Contact email:	Not reported
EPA Region:	02
Classification:	Non-Generator
Description:	Handler: Non-Generators do not presently generate hazardous waste

Owner/Operator Summary:

Owner/operator name:	PRINCE AQUISITION INC
Owner/operator address:	NOT REQUIRED NOT REQUIRED, WY 99999
Owner/operator country:	US
Owner/operator telephone:	(212) 555-1212
Legal status:	Private
Owner/Operator Type:	Owner
Owner/Op start date:	Not reported
Owner/Op end date:	Not reported

Owner/operator name:	PRINCE AQUISITION INC
Owner/operator address:	NOT REQUIRED

99 PRINCE STREET HOTEL (Continued) **1000551556**

NOT REQUIRED, WY 99999
Owner/operator country: US
Owner/operator telephone: (212) 555-1212
Legal status: Private
Owner/Operator Type: Operator
Owner/Op start date: Not reported
Owner/Op end date: Not reported

Handler Activities Summary:
U.S. importer of hazardous waste: No
Mixed waste (haz. and radioactive): No
Recycler of hazardous waste: No
Transporter of hazardous waste: No
Treater, storer or disposer of HW: No
Underground injection activity: No
On-site burner exemption: No
Furnace exemption: No
Used oil fuel burner: No
Used oil processor: No
User oil refiner: No
Used oil fuel marketer to burner: No
Used oil Specification marketer: No
Used oil transfer facility: No
Used oil transporter: No

Historical Generators:
Date form received by agency: 01/01/2006
Facility name: 99 PRINCE STREET HOTEL
Classification: Not a generator, verified

Date form received by agency: 07/08/1999
Facility name: 99 PRINCE STREET HOTEL
Classification: Not a generator, verified

Date form received by agency: 02/08/1991
Facility name: 99 PRINCE STREET HOTEL
Classification: Small Quantity Generator

Violation Status: No violations found

FINDS:

Registry ID: 110004460075

Environmental Interest/Information System
RCRAInfo is a national information system that supports the Resource Conservation and Recovery Act (RCRA) program through the tracking of events and activities related to facilities that generate, transport, and treat, store, or dispose of hazardous waste. RCRAInfo allows RCRA program staff to track the notification, permit, compliance, and corrective action activities required under RCRA.

NY MANIFEST:
EPA ID: NYD986938983
Country: USA

99 PRINCE STREET HOTEL (Continued) **1000551556**

Mailing Name:	PRINCE AQUISITION ASSOCIATES L P
Mailing Contact:	CAMPION A PLATT
Mailing Address:	149 MERCER STREET
Mailing Address 2:	Not reported
Mailing City:	NEW YORK
Mailing State:	NY
Mailing Zip:	10012
Mailing Zip4:	Not reported
Mailing Country:	USA
Mailing Phone:	516-957-2073

Document ID:	NYB2462346
Manifest Status:	Completed after the designated time period for a TSDF to get a copy to the DEC
Trans1 State ID:	NJXK18WY
Trans2 State ID:	Not reported
Generator Ship Date:	910220
Trans1 Recv Date:	910220
Trans2 Recv Date:	Not reported
TSD Site Recv Date:	910220
Part A Recv Date:	910429
Part B Recv Date:	910429
Generator EPA ID:	NYD986938983
Trans1 EPA ID:	NYD000691949
Trans2 EPA ID:	Not reported
TSDF ID:	NYD000691949
Waste Code:	F005 - UNKNOWN
Quantity:	01000
Units:	P - Pounds
Number of Containers:	002
Container Type:	DM - Metal drums, barrels
Handling Method:	B Incineration, heat recovery, burning.
Specific Gravity:	100
Waste Code:	Not reported
Quantity:	00500
Units:	P - Pounds
Number of Containers:	001
Container Type:	DM - Metal drums, barrels
Handling Method:	B Incineration, heat recovery, burning.
Specific Gravity:	100
Year:	91

AD180 **BAHMAN CLEANERS** **RCRA-NonGen** **1000295141**
NNW **210 MERCER ST** **FINDS** **NYD053264925**
1/8-1/4 **NEW YORK, NY 10012** **NY Spills**
0.154 mi. **NY Hist Spills**
814 ft. **Site 3 of 4 in cluster AD**

Relative:
Lower

Actual:
36 ft.

RCRA-NonGen:

Date form received by agency:	01/01/2007
Facility name:	BAHMAN CLEANERS
Facility address:	210 MERCER ST NEW YORK, NY 100121518
EPA ID:	NYD053264925
Mailing address:	MERCER ST NEW YORK, NY 10012
Contact:	Not reported
Contact address:	MERCER ST

BAHMAN CLEANERS (Continued) **1000295141**

NEW YORK, NY 10012
Contact country: US
Contact telephone: Not reported
Contact email: Not reported
EPA Region: 02
Classification: Non-Generator
Description: Handler: Non-Generators do not presently generate hazardous waste

Owner/Operator Summary:
Owner/operator name: MGN DRY CLEANERS INC
Owner/operator address: NOT REQUIRED
NOT REQUIRED, WY 99999
Owner/operator country: US
Owner/operator telephone: (212) 555-1212
Legal status: Private
Owner/Operator Type: Operator
Owner/Op start date: Not reported
Owner/Op end date: Not reported

Owner/operator name: MGN DRY CLEANERS INC
Owner/operator address: NOT REQUIRED
NOT REQUIRED, WY 99999
Owner/operator country: US
Owner/operator telephone: (212) 555-1212
Legal status: Private
Owner/Operator Type: Owner
Owner/Op start date: Not reported
Owner/Op end date: Not reported

Handler Activities Summary:
U.S. importer of hazardous waste: No
Mixed waste (haz. and radioactive): No
Recycler of hazardous waste: No
Transporter of hazardous waste: No
Treater, storer or disposer of HW: No
Underground injection activity: No
On-site burner exemption: No
Furnace exemption: No
Used oil fuel burner: No
Used oil processor: No
User oil refiner: No
Used oil fuel marketer to burner: No
Used oil Specification marketer: No
Used oil transfer facility: No
Used oil transporter: No

Historical Generators:
Date form received by agency: 01/01/2006
Facility name: BAHMAN CLEANERS
Classification: Not a generator, verified

Date form received by agency: 07/08/1999
Facility name: BAHMAN CLEANERS
Classification: Not a generator, verified

Date form received by agency: 02/09/1987

BAHMAN CLEANERS (Continued) **1000295141**

Facility name: BAHMAN CLEANERS
Classification: Small Quantity Generator

Violation Status: No violations found

FINDS:

Registry ID: 110004358971

Environmental Interest/Information System

RCRAInfo is a national information system that supports the Resource Conservation and Recovery Act (RCRA) program through the tracking of events and activities related to facilities that generate, transport, and treat, store, or dispose of hazardous waste. RCRAInfo allows RCRA program staff to track the notification, permit, compliance, and corrective action activities required under RCRA.

FIS (New York - Facility Information System) is New York's Department of Environmental Conservation (DEC) information system for tracking environmental facility information found across the State.

NY Spills:

Site ID:	179343
Facility Addr2:	Not reported
Facility ID:	8904302
Spill Number:	8904302
Facility Type:	ER
SWIS:	3101
Investigator:	TAYLOR
Referred To:	Not reported
Spill Date:	7/31/1989
Reported to Dept:	7/31/1989
CID:	Not reported
Spill Cause:	Equipment Failure
Water Affected:	Not reported
Spill Source:	Commercial/Industrial
Spill Notifier:	Responsible Party
Cleanup Ceased:	7/31/1989
Cleanup Meets Std:	True
Last Inspection:	Not reported
Recommended Penalty:	Penalty Not Recommended
UST Trust:	False
Spill Class:	Not reported
Spill Closed Dt:	7/31/1989
Remediation Phase:	0
Date Entered In Computer:	8/1/1989
Spill Record Last Update:	9/30/2004
Spiller Name:	Not reported
Spiller Company:	BAHMAN CLEANERS
Spiller Address:	SAME
Spiller City,St,Zip:	ZZ
Spiller Company:	001
Contact Name:	Not reported
Contact Phone:	Not reported
DEC Region:	2
DER Facility ID:	150515

BAHMAN CLEANERS (Continued) **1000295141**

DEC Memo: Not reported
Remarks: SPILL ABSORBED WITH OLD RAGS. DEC(TAYLOR) CONDUCTS PHONE INVESTIGATION.

Material:
Site ID: 179343
Operable Unit ID: 932002
Operable Unit: 01
Material ID: 448356
Material Code: 0066A
Material Name: UNKNOWN PETROLEUM
Case No.: Not reported
Material FA: Petroleum
Quantity: 5
Units: Gallons
Recovered: 5
Resource Affected: Not reported
Oxygenate: False

Tank Test:
Site ID: Not reported
Spill Tank Test: Not reported
Tank Number: Not reported
Tank Size: Not reported
Test Method: Not reported
Leak Rate: Not reported
Gross Fail: Not reported
Modified By: Not reported
Last Modified: Not reported
Test Method: Not reported

NY Hist Spills:
Region of Spill: 2
Spill Number: 8904302
Investigator: TAYLOR
Caller Name: Not reported
Caller Agency: Not reported
Caller Phone: Not reported
Notifier Name: Not reported
Notifier Agency: Not reported
Notifier Phone: Not reported
Spill Date/Time: 07/31/1989 12:15
Reported to Dept Date/Time: 07/31/89 13:45
SWIS: 62
Spiller Name: BAHMAN CLEANERS
Spiller Contact: Not reported
Spiller Phone: Not reported
Spiller Address: SAME
Spiller City,St,Zip: Not reported
Spill Cause: Equipment Failure
Reported to Dept: On Land
Water Affected: Not reported
Spill Source: 01
Spill Notifier: Responsible Party
PBS Number: Not reported
Cleanup Ceased: 07/31/89

BAHMAN CLEANERS (Continued) **1000295141**

Cleanup Meets Std: True
Last Inspection: / /
Recommended Penalty: Penalty Not Recommended
Spiller Cleanup Dt: / /
Enforcement Date: / /
Invstgn Complete: / /
UST Involvement: False
Spill Class: Not reported
Spill Closed Dt: 07/31/89
Corrective Action Plan Submitted: / /
Date Region Sent Summary to Central Office: / /
Date Spill Entered In Computer Data File: 08/01/89
Date Spill Entered In Computer Data File: Not reported
Update Date: / /
Is Updated: False

Tank:
PBS Number: Not reported
Tank Number: Not reported
Tank Size: Not reported
Test Method: Not reported
Leak Rate Failed Tank: Not reported
Gross Leak Rate: Not reported

Material:
Material Class Type: Petroleum
Quantity Spilled: 5
Unkonwn Quantity Spilled: False
Units: Gallons
Quantity Recovered: 5
Unkonwn Quantity Recovered: False
Material: UNKNOWN PETROLEUM
Class Type: UNKNOWN PETROLEUM
Times Material Entry In File: 16414
CAS Number: Not reported
Last Date: 19940929
DEC Remarks: 10/10/95: This is additional information about material spilled from the translation of the old spill file: PERCHLORETHYLENE.
Remark: SPILL ABSORBED WITH OLD RAGS. DEC TAYLOR) CONDUCTS PHONE INVESTIGA- TION.

AD181 **BAHMAN CLEANERS** **MANIFEST** **S110245977**
NNW **210 MERCER STREET** **DRYCLEANERS** **N/A**
1/8-1/4 **NEW YORK, NY 10012**
0.154 mi.
814 ft. **Site 4 of 4 in cluster AD**

Relative:
Lower

Actual:
36 ft.

NY MANIFEST:
EPA ID: NYD053264925
Country: USA
Mailing Name: SAHMAN CLEANERS
Mailing Contact: SAHMAN CLEANERS
Mailing Address: 210 MERCER STREET
Mailing Address 2: Not reported
Mailing City: NEW YORK
Mailing State: NY
Mailing Zip: 10009
Mailing Zip4: Not reported
Mailing Country: USA
Mailing Phone: 212-000-0000

BAHMAN CLEANERS (Continued) **S110245977**

NY MANIFEST:
No Manifest Records Available

DRYCLEANERS:

Facility ID:	2-6205-00920
Phone Number:	Not reported
Region:	2
Registration Effective Date:	N/A
Inspection Date:	03OCT22
Install Date:	Not reported
Drop Shop:	Y
Shutdown:	Not reported
Alternate Solvent:	Not reported
Current Business:	DROP SHOP

AL182 **232 ELIZABETH STREET** **AST** **A100291859**
SE **232 ELIZABETH STREET** **N/A**
1/8-1/4 **NEW YORK, NY 10012**
0.157 mi.
827 ft. **Site 1 of 3 in cluster AL**

Relative:
Higher

Actual:
42 ft.

AST:

Region:	STATE
DEC Region:	2
Site Status:	Active
Facility Id:	2-607874
Program Type:	PBS
UTM X:	584941.17012000002
UTM Y:	4508414.2109099999
Expiration Date:	2016/12/27

Affiliation Records:

Site Id:	29726
Affiliation Type:	Mail Contact
Company Name:	232 ELIZABETH LLC
Contact Type:	Not reported
Contact Name:	STEVEN YOW
Address1:	632 BROADWAY 7TH FLOOR
Address2:	Not reported
City:	NEW YORK
State:	NY
Zip Code:	10012
Country Code:	001
Phone:	(212) 228-9300
Phone Ext:	Not reported
Email:	SY.NYCE@VERIZON.NET
Fax Number:	Not reported
Modified By:	BVCAMPBE
Date Last Modified:	12/6/2010

Site Id:	29726
Affiliation Type:	On-Site Operator
Company Name:	232 ELIZABETH STREET
Contact Type:	Not reported
Contact Name:	IVAN CERANIC
Address1:	Not reported
Address2:	Not reported

232 ELIZABETH STREET (Continued) **A100291859**

City:	Not reported
State:	NN
Zip Code:	Not reported
Country Code:	001
Phone:	(917) 335-5055
Phone Ext:	Not reported
Email:	Not reported
Fax Number:	Not reported
Modified By:	BVCAMPBE
Date Last Modified:	12/6/2010

Site Id:	29726
Affiliation Type:	Emergency Contact
Company Name:	232 ELIZABETH LLC
Contact Type:	Not reported
Contact Name:	IVAN CERANIC
Address1:	Not reported
Address2:	Not reported
City:	Not reported
State:	NN
Zip Code:	Not reported
Country Code:	999
Phone:	(917) 335-5055
Phone Ext:	Not reported
Email:	Not reported
Fax Number:	Not reported
Modified By:	BVCAMPBE
Date Last Modified:	12/6/2010

Site Id:	29726
Affiliation Type:	Owner
Company Name:	232 ELIZABETH LLC
Contact Type:	MEMBER
Contact Name:	HARRIET CROMAN
Address1:	632 BROADWAY 7TH FLOOR
Address2:	Not reported
City:	NEW YORK
State:	NY
Zip Code:	10012
Country Code:	001
Phone:	(212) 228-9300
Phone Ext:	Not reported
Email:	Not reported
Fax Number:	Not reported
Modified By:	BVCAMPBE
Date Last Modified:	4/5/2012

Equipment Records:

C01 - Pipe Location - Aboveground
E00 - Piping Secondary Containment - None
F01 - Pipe External Protection - Painted/Asphalt Coating
H00 - Tank Leak Detection - None
B01 - Tank External Protection - Painted/Asphalt Coating
G00 - Tank Secondary Containment - None
I05 - Overfill - Vent Whistle
A00 - Tank Internal Protection - None
D01 - Pipe Type - Steel/Carbon Steel/Iron

232 ELIZABETH STREET (Continued) **A100291859**

J02 - Dispenser - Suction
L09 - Piping Leak Detection - Exempt Suction Piping
K00 - Spill Prevention - None

Tank Info:

Tank Number:	001
Tank Id:	63682
Tank Location:	1
Tank Type:	Steel/Carbon Steel/Iron
Tank Status:	In Service
Tank Model:	Not reported
Pipe Model:	Not reported
Install Date:	01/02/1965
Capacity Gallons:	2000
Tightness Test Method:	NN
Date Test:	Not reported
Next Test Date:	Not reported
Date Tank Closed:	Not reported
Register:	True
Modified By:	BVCAMPBE
Last Modified:	12/06/2010

AL183 **233 ELIZABETH STREET** **AST** **A100291863**
SE **233 ELIZABETH STREET** **N/A**
1/8-1/4 **NEW YORK, NY 10012**
0.157 mi.
831 ft. **Site 2 of 3 in cluster AL**

Relative:
Higher

Actual:
42 ft.

AST:

Region:	STATE
DEC Region:	2
Site Status:	Active
Facility Id:	2-607299
Program Type:	PBS
UTM X:	584929.71777999995
UTM Y:	4508418.5206000004
Expiration Date:	2017/01/14

Affiliation Records:

Site Id:	29152
Affiliation Type:	Owner
Company Name:	GORDON CHIN
Contact Type:	OWNER
Contact Name:	GORDON CHIN
Address1:	159 MOTT STREET
Address2:	Not reported
City:	NEW YORK
State:	NY
Zip Code:	10013
Country Code:	001
Phone:	(212) 226-9710
Phone Ext:	Not reported
Email:	Not reported
Fax Number:	Not reported
Modified By:	KXTANG
Date Last Modified:	1/2/2007

Site Id: 29152

233 ELIZABETH STREET (Continued) **A100291863**

Affiliation Type:	Mail Contact
Company Name:	Not reported
Contact Type:	Not reported
Contact Name:	GORDON CHIN
Address1:	159 MOTT STREET
Address2:	Not reported
City:	NEW YORK
State:	NY
Zip Code:	10013
Country Code:	001
Phone:	(212) 226-9710
Phone Ext:	Not reported
Email:	CHUCKY39LG@YAHOO.COM
Fax Number:	Not reported
Modified By:	KXTANG
Date Last Modified:	1/2/2007

Site Id:	29152
Affiliation Type:	On-Site Operator
Company Name:	233 ELIZABETH STREET
Contact Type:	Not reported
Contact Name:	JUAN CALDERON
Address1:	Not reported
Address2:	Not reported
City:	Not reported
State:	NN
Zip Code:	Not reported
Country Code:	001
Phone:	(212) 226-4210
Phone Ext:	Not reported
Email:	Not reported
Fax Number:	Not reported
Modified By:	TRANSLAT
Date Last Modified:	3/4/2004

Site Id:	29152
Affiliation Type:	Emergency Contact
Company Name:	GORDON CHIN
Contact Type:	Not reported
Contact Name:	JUAN CALDERON
Address1:	Not reported
Address2:	Not reported
City:	Not reported
State:	NN
Zip Code:	Not reported
Country Code:	001
Phone:	(212) 226-4210
Phone Ext:	Not reported
Email:	Not reported
Fax Number:	Not reported
Modified By:	TRANSLAT
Date Last Modified:	3/4/2004

Equipment Records:

C01 - Pipe Location - Aboveground
F01 - Pipe External Protection - Painted/Asphalt Coating
H00 - Tank Leak Detection - None

233 ELIZABETH STREET (Continued) **A100291863**

B01 - Tank External Protection - Painted/Asphalt Coating
E05 - Piping Secondary Containment - Synthetic Liner
D02 - Pipe Type - Galvanized Steel
J02 - Dispenser - Suction
K99 - Spill Prevention - Other
L09 - Piping Leak Detection - Exempt Suction Piping
A01 - Tank Internal Protection - Epoxy Liner
G00 - Tank Secondary Containment - None
I05 - Overfill - Vent Whistle

Tank Info:

Tank Number:	001
Tank Id:	62706
Tank Location:	1
Tank Type:	Steel/Carbon Steel/Iron
Tank Status:	In Service
Tank Model:	Not reported
Pipe Model:	Not reported
Install Date:	12/09/1927
Capacity Gallons:	2000
Tightness Test Method:	NN
Date Test:	Not reported
Next Test Date:	Not reported
Date Tank Closed:	Not reported
Register:	True
Modified By:	MSBAPTIS
Last Modified:	11/04/2011

AK184 **SOHO HERITAGE CONDOMINIUM** **AST** **U003396786**
West **102 PRINCE STREET** **HIST AST** **N/A**
1/8-1/4 **NEW YORK, NY 10012**
0.159 mi.
840 ft. **Site 2 of 4 in cluster AK**

Relative:
Lower

Actual:
27 ft.

AST:

Region:	STATE
DEC Region:	2
Site Status:	Active
Facility Id:	2-602702
Program Type:	PBS
UTM X:	584733.89200999995
UTM Y:	4508600.4887399999
Expiration Date:	2011/06/03

Affiliation Records:

Site Id:	24658
Affiliation Type:	Owner
Company Name:	SOHO HERITAGE CONDOMINIUM
Contact Type:	PROPERTY MANAGER
Contact Name:	CHRISTOPHER HOWE
Address1:	102-104 PRINCE STREET
Address2:	Not reported
City:	NEW YORK
State:	NY
Zip Code:	10012
Country Code:	001
Phone:	(212) 529-5688
Phone Ext:	Not reported

SOHO HERITAGE CONDOMINIUM (Continued) **U003396786**

Email:	Not reported
Fax Number:	Not reported
Modified By:	KXTANG
Date Last Modified:	3/28/2006

Site Id:	24658
Affiliation Type:	Mail Contact
Company Name:	ANDREWS BUILDING CORP.
Contact Type:	Not reported
Contact Name:	CHRISTOPHER HOWE - SOHO HERITAGE
Address1:	666 BROADWAY
Address2:	12TH FLOOR
City:	NEW YORK
State:	NY
Zip Code:	10012-2317
Country Code:	001
Phone:	(212) 529-5688
Phone Ext:	Not reported
Email:	CHOWE@ANDREWSBC.COM
Fax Number:	Not reported
Modified By:	KXTANG
Date Last Modified:	3/28/2006

Site Id:	24658
Affiliation Type:	On-Site Operator
Company Name:	SOHO HERITAGE CONDOMINIUM
Contact Type:	Not reported
Contact Name:	GONZAGA SEPULVEDA
Address1:	Not reported
Address2:	Not reported
City:	Not reported
State:	NN
Zip Code:	Not reported
Country Code:	001
Phone:	(212) 966-6294
Phone Ext:	Not reported
Email:	Not reported
Fax Number:	Not reported
Modified By:	KXTANG
Date Last Modified:	3/28/2006

Site Id:	24658
Affiliation Type:	Emergency Contact
Company Name:	SOHO HERITAGE CONDOMINIUM
Contact Type:	Not reported
Contact Name:	CHRISTOPHER HOWE
Address1:	Not reported
Address2:	Not reported
City:	Not reported
State:	NN
Zip Code:	Not reported
Country Code:	999
Phone:	(212) 529-5688
Phone Ext:	Not reported
Email:	Not reported
Fax Number:	Not reported
Modified By:	KXTANG

SOHO HERITAGE CONDOMINIUM (Continued) **U003396786**

Date Last Modified: 3/28/2006

Equipment Records:

B01 - Tank External Protection - Painted/Asphalt Coating
F00 - Pipe External Protection - None
I04 - Overfill - Product Level Gauge (A/G)
G00 - Tank Secondary Containment - None
I05 - Overfill - Vent Whistle
B05 - Tank External Protection - Jacketed
A00 - Tank Internal Protection - None
D01 - Pipe Type - Steel/Carbon Steel/Iron
J02 - Dispenser - Suction
L09 - Piping Leak Detection - Exempt Suction Piping
C01 - Pipe Location - Aboveground
H00 - Tank Leak Detection - None

Tank Info:

Tank Number:	001
Tank Id:	51198
Tank Location:	1
Tank Type:	Steel/Carbon Steel/Iron
Tank Status:	In Service
Tank Model:	Not reported
Pipe Model:	Not reported
Install Date:	Not reported
Capacity Gallons:	3000
Tightness Test Method:	NN
Date Test:	Not reported
Next Test Date:	Not reported
Date Tank Closed:	Not reported
Register:	True
Modified By:	TRANSLAT
Last Modified:	03/04/2004

HIST AST:

PBS Number:	2-602702
SWIS Code:	6201
Operator:	CLUNIS RANKINE
Facility Phone:	(917) 894-1739
Facility Addr2:	Not reported
Facility Type:	RETAIL GASOLINE SALES
Facility Type:	APARTMENT BUILDING
Emergency:	BARRY SILBERMAN
Emergency Tel:	(212) 529-5688
Old PBSNO:	Not reported
Date Inspected:	Not reported
Inspector:	Not reported
Result of Inspection:	Not reported
Owner Name:	SOHO HERITAGE CONDOMINIUM
Owner Address:	102 PRINCE STREET
Owner City,St,Zip:	NEW YORK, NY 10012
Federal ID:	Not reported
Owner Tel:	(212) 334-9005
Owner Type:	Private Resident
Owner Subtype:	Not reported
Mailing Contact:	BARRY SILBERMAN

SOHO HERITAGE CONDOMINIUM (Continued) **U003396786**

Mailing Name:	ANDREWS BUILDING CORP.
Mailing Address:	666 BROADWAY
Mailing Address 2:	12TH FLOOR
Mailing City,St,Zip:	NEW YORK, NY 10012
Mailing Telephone:	(212) 529-5688
Owner Mark:	First Owner
Facility Status:	1 - Active PBS facility, i.e. total capacity of the PBS tanks is greater than 1,100 gallons, regardless if Subpart 360-14 tanks exist or not at the facility.
Certification Flag:	False
Certification Date:	06/01/2001
Expiration:	06/03/2006
Renew Flag:	False
Renew Date:	Not reported
Total Capacity:	3000
FAMT:	True
Facility Screen:	No Missing Data
Owner Screen:	No Missing Data
Tank Screen:	No Missing Data
Dead Letter:	False
CBS Number:	Not reported
Town or City:	NEW YORK CITY
County Code:	62
Town or City Code:	01
Region:	2

Tank ID:	001
Tank Location:	ABOVEGROUND
Tank Status:	In Service
Install Date:	Not reported
Capacity (Gal):	3000
Product Stored:	NOS 1,2, OR 4 FUEL OIL
Tank Type:	Steel/carbon steel
Tank Internal:	0
Tank External:	15
Pipe Location:	Aboveground
Pipe Type:	STEEL/IRON
Pipe Internal:	None
Pipe External:	00
Tank Containment:	None
Leak Detection:	00
Overfill Protection:	46
Dispenser Method:	Suction
Date Tested:	Not reported
Next Test Date:	Not reported
Missing Data for Tank:	No Missing Data
Date Closed:	Not reported
Test Method:	Not reported
Deleted:	False
Updated:	True
SPDES Number:	Not reported
Lat/Long:	Not reported

AF185 **17-19 BLEECKER STREET, LLC.** **AST** **A100147122**
ENE **17-19 BLEECKER STREET** **N/A**
1/8-1/4 **NEW YORK, NY 10012**
0.159 mi.
840 ft. **Site 2 of 2 in cluster AF**

Relative:
Higher

Actual:
43 ft.

AST:

Region:	STATE
DEC Region:	2
Site Status:	Active
Facility Id:	2-604129
Program Type:	PBS
UTM X:	585009.95660000003
UTM Y:	4508835.2148399996
Expiration Date:	2009/06/22

Affiliation Records:

Site Id:	26012
Affiliation Type:	Owner
Company Name:	17-19 BLEECKER STREET, LLC.
Contact Type:	PROPERTY MANAER
Contact Name:	ANTHONY POULTER
Address1:	111 EAST 14TH STREET - PMB 395
Address2:	Not reported
City:	NEW YORK
State:	NY
Zip Code:	10003
Country Code:	001
Phone:	(212) 226-6500
Phone Ext:	Not reported
Email:	Not reported
Fax Number:	Not reported
Modified By:	kxtang
Date Last Modified:	4/20/2004

Site Id:	26012
Affiliation Type:	Mail Contact
Company Name:	17-19 BLEECKER STREET, LLC.
Contact Type:	Not reported
Contact Name:	Not reported
Address1:	17-19 BLEECKER STREET, LLC.
Address2:	111 EAST 14TH STREET - PMB 395
City:	NEW YORK
State:	NY
Zip Code:	10003
Country Code:	001
Phone:	(212) 226-6500
Phone Ext:	Not reported
Email:	Not reported
Fax Number:	Not reported
Modified By:	TRANSLAT
Date Last Modified:	3/4/2004

Site Id:	26012
Affiliation Type:	On-Site Operator
Company Name:	17-19 BLEECKER STREET, LLC.
Contact Type:	Not reported
Contact Name:	PAUL HERRANDEZ
Address1:	Not reported
Address2:	Not reported

17-19 BLEECKER STREET, LLC. (Continued) **A100147122**

City:	Not reported
State:	NN
Zip Code:	Not reported
Country Code:	001
Phone:	(212) 226-6500
Phone Ext:	Not reported
Email:	Not reported
Fax Number:	Not reported
Modified By:	kxtang
Date Last Modified:	4/20/2004

Site Id:	26012
Affiliation Type:	Emergency Contact
Company Name:	17-19 BLEECKER STREET, LLC.
Contact Type:	Not reported
Contact Name:	TONY MATOS
Address1:	Not reported
Address2:	Not reported
City:	Not reported
State:	NN
Zip Code:	Not reported
Country Code:	999
Phone:	(917) 217-2331
Phone Ext:	Not reported
Email:	Not reported
Fax Number:	Not reported
Modified By:	kxtang
Date Last Modified:	4/20/2004

Equipment Records:

A00 - Tank Internal Protection - None
D01 - Pipe Type - Steel/Carbon Steel/Iron
J02 - Dispenser - Suction
L09 - Piping Leak Detection - Exempt Suction Piping
F00 - Pipe External Protection - None
I04 - Overfill - Product Level Gauge (A/G)
I05 - Overfill - Vent Whistle
G03 - Tank Secondary Containment - Vault (w/o access)
C03 - Pipe Location - Aboveground/Underground Combination
H00 - Tank Leak Detection - None
B00 - Tank External Protection - None

Tank Info:

Tank Number:	001
Tank Id:	56768
Tank Location:	3
Tank Type:	Steel/Carbon Steel/Iron
Tank Status:	In Service
Tank Model:	Not reported
Pipe Model:	Not reported
Install Date:	Not reported
Capacity Gallons:	2000
Tightness Test Method:	NN
Date Test:	Not reported
Next Test Date:	Not reported
Date Tank Closed:	Not reported

17-19 BLEECKER STREET, LLC. (Continued) **A100147122**

Register: True
Modified By: TRANSLAT
Last Modified: 03/04/2004

AM186 **TAYLOR ASSOCIATES** **RCRA-NonGen** **1010329110**
SW **79-84 CROSBY ST LOT 1 BLK 496** **NYR000147330**
1/8-1/4 **NEW YORK, NY 10012**
0.160 mi.
844 ft. **Site 1 of 8 in cluster AM**

Relative:
Lower

Actual:
32 ft.

RCRA-NonGen:
Date form received by agency: 09/15/2011
Facility name: TAYLOR ASSOCIATES
Facility address: 79-84 CROSBY ST LOT 1 BLK 496
NEW YORK, NY 10012
EPA ID: NYR000147330
Mailing address: 47TH AVE
LONG ISLAND CITY, NY 11101
Contact: PAUL T UNDERHILL
Contact address: CROSBY ST THE CROSBY STREET HOTEL
NEW YORK, NY 10012
Contact country: US
Contact telephone: (917) 476-7510
Contact email: CROSBY@FIRMDALE.COM
EPA Region: 02
Classification: Non-Generator
Description: Handler: Non-Generators do not presently generate hazardous waste

Handler Activities Summary:
U.S. importer of hazardous waste: No
Mixed waste (haz. and radioactive): No
Recycler of hazardous waste: No
Transporter of hazardous waste: No
Treater, storer or disposer of HW: No
Underground injection activity: No
On-site burner exemption: No
Furnace exemption: No
Used oil fuel burner: No
Used oil processor: No
User oil refiner: No
Used oil fuel marketer to burner: No
Used oil Specification marketer: No
Used oil transfer facility: No
Used oil transporter: No

Historical Generators:
Date form received by agency: 11/24/2009
Facility name: TAYLOR ASSOCIATES
Classification: Not a generator, verified

Date form received by agency: 06/07/2007
Facility name: TAYLOR ASSOCIATES
Classification: Large Quantity Generator

Date form received by agency: 06/06/2007
Facility name: TAYLOR ASSOCIATES
Classification: Large Quantity Generator

TAYLOR ASSOCIATES (Continued) **1010329110**

Hazardous Waste Summary:
Waste code: D008
Waste name: LEAD

Violation Status: No violations found

AI187 **LAFAYETTE ARTIST CORP** **AST** **U003386603**
SSW **237 LAFAYETTE STREET** **HIST AST** **N/A**
1/8-1/4 **NEW YORK, NY 10012**
0.161 mi.
848 ft. **Site 2 of 3 in cluster AI**

Relative:
Lower

Actual:
35 ft.

AST:
Region: STATE
DEC Region: 2
Site Status: Active
Facility Id: 2-243116
Program Type: PBS
UTM X: 584747.82646000001
UTM Y: 4508489.8511300003
Expiration Date: 2012/07/07

Affiliation Records:
Site Id: 9347
Affiliation Type: Owner
Company Name: LAFAYETTE ARTIST CORP
Contact Type: MGR
Contact Name: ROSEMARY NASH
Address1: 237 LAFAYETTE STREET
Address2: Not reported
City: NEW YORK
State: NY
Zip Code: 10012
Country Code: 001
Phone: (212) 262-6274
Phone Ext: Not reported
Email: Not reported
Fax Number: Not reported
Modified By: MSBAPTIS
Date Last Modified: 2/7/2011

Site Id: 9347
Affiliation Type: Mail Contact
Company Name: IRVINE REALTY GROUP
Contact Type: Not reported
Contact Name: ROSEMARY NASH
Address1: 122 EAST 55TH ST
Address2: 3RD FLR
City: NEW YORK
State: NY
Zip Code: 10022
Country Code: 001
Phone: (212) 754-7100
Phone Ext: Not reported
Email: SETH@ABCMGMT.NET
Fax Number: Not reported
Modified By: MSBAPTIS
Date Last Modified: 2/7/2011

LAFAYETTE ARTIST CORP (Continued) **U003386603**

Site Id:	9347
Affiliation Type:	On-Site Operator
Company Name:	LAFAYETTE ARTIST CORP
Contact Type:	Not reported
Contact Name:	ANDREW LASALA
Address1:	Not reported
Address2:	Not reported
City:	Not reported
State:	NN
Zip Code:	Not reported
Country Code:	999
Phone:	(212) 754-7100
Phone Ext:	Not reported
Email:	Not reported
Fax Number:	Not reported
Modified By:	MSBAPTIS
Date Last Modified:	2/7/2011

Site Id:	9347
Affiliation Type:	Emergency Contact
Company Name:	LAFAYETTE ARTIST CORP
Contact Type:	Not reported
Contact Name:	ANDREW LASALA
Address1:	Not reported
Address2:	Not reported
City:	Not reported
State:	NN
Zip Code:	Not reported
Country Code:	999
Phone:	(212) 754-7100
Phone Ext:	Not reported
Email:	Not reported
Fax Number:	Not reported
Modified By:	MSBAPTIS
Date Last Modified:	2/7/2011

Equipment Records:

A00 - Tank Internal Protection - None
D01 - Pipe Type - Steel/Carbon Steel/Iron
J02 - Dispenser - Suction
L09 - Piping Leak Detection - Exempt Suction Piping
C01 - Pipe Location - Aboveground
E00 - Piping Secondary Containment - None
H00 - Tank Leak Detection - None
F00 - Pipe External Protection - None
I04 - Overfill - Product Level Gauge (A/G)
G03 - Tank Secondary Containment - Vault (w/o access)
B00 - Tank External Protection - None
K00 - Spill Prevention - None

Tank Info:

Tank Number:	001
Tank Id:	10301
Tank Location:	1
Tank Type:	Steel/Carbon Steel/Iron
Tank Status:	In Service

LAFAYETTE ARTIST CORP (Continued) **U003386603**

Tank Model:	Not reported
Pipe Model:	Not reported
Install Date:	06/30/1950
Capacity Gallons:	4000
Tightness Test Method:	NN
Date Test:	Not reported
Next Test Date:	Not reported
Date Tank Closed:	Not reported
Register:	True
Modified By:	MSBAPTIS
Last Modified:	02/07/2011

HIST AST:

PBS Number:	2-243116
SWIS Code:	6201
Operator:	C APONTE
Facility Phone:	(212) 505-0347
Facility Addr2:	237 LAFAYETTE STREET
Facility Type:	Not reported
Emergency:	SETH WEINSTEIN
Emergency Tel:	(212) 307-0500
Old PBSNO:	Not reported
Date Inspected:	Not reported
Inspector:	Not reported
Result of Inspection:	Not reported
Owner Name:	LAFAYETTE ARTIST CORP
Owner Address:	237 LAFAYETTE STREET
Owner City,St,Zip:	NEW YORK, NY 10012
Federal ID:	Not reported
Owner Tel:	(212) 226-0685
Owner Type:	Not reported
Owner Subtype:	Not reported
Mailing Contact:	SETH WEINSTEIN
Mailing Name:	ABC REALTY
Mailing Address:	152 WEST 57TH STREET
Mailing Address 2:	12TH FLOOR
Mailing City,St,Zip:	NEW YORK, NY 10019
Mailing Telephone:	(212) 307-0500
Owner Mark:	First Owner
Facility Status:	1 - Active PBS facility, i.e. total capacity of the PBS tanks is greater than 1,100 gallons, regardless if Subpart 360-14 tanks exist or not at the facility.
Certification Flag:	False
Certification Date:	12/01/2000
Expiration:	07/07/2002
Renew Flag:	False
Renew Date:	Not reported
Total Capacity:	4000
FAMT:	True
Facility Screen:	Minor Data Missing
Owner Screen:	Minor Data Missing
Tank Screen:	Minor Data Missing
Dead Letter:	False
CBS Number:	Not reported
Town or City:	NEW YORK CITY
County Code:	62
Town or City Code:	01

LAFAYETTE ARTIST CORP (Continued) **U003386603**

Region: 2

Tank ID: 001
Tank Location: ABOVEGROUND
Tank Status: In Service
Install Date: Not reported
Capacity (Gal): 4000
Product Stored: NOS 1,2, OR 4 FUEL OIL
Tank Type: Steel/carbon steel
Tank Internal: Not reported
Tank External: Not reported
Pipe Location: Not reported
Pipe Type: STEEL/IRON
Pipe Internal: Not reported
Pipe External: Not reported
Tank Containment: Diking
Leak Detection: 0
Overfill Protection: 4
Dispenser Method: Suction
Date Tested: Not reported
Next Test Date: Not reported
Missing Data for Tank: Minor Data Missing
Date Closed: Not reported
Test Method: Not reported
Deleted: False
Updated: False
SPDES Number: Not reported
Lat/Long: Not reported

AL188 **17 PRINCE L.L.C.** **AST U003391366**
SE **229 ELIZABETH ST** **HIST AST N/A**
1/8-1/4 **NEW YORK, NY 10012**
0.161 mi.
848 ft. **Site 3 of 3 in cluster AL**

Relative:
Higher

Actual:
42 ft.

AST:
Region: STATE
DEC Region: 2
Site Status: Active
Facility Id: 2-369799
Program Type: PBS
UTM X: 584957.12612999999
UTM Y: 4508417.1974999998
Expiration Date: 2012/11/04

Affiliation Records:
Site Id: 18652
Affiliation Type: Owner
Company Name: 17 PRINCE LLC
Contact Type: OWNER
Contact Name: ISRAEL COHEN
Address1: 342 MERRICK AVE
Address2: Not reported
City: MERRICK
State: NY
Zip Code: 11566
Country Code: 001
Phone: (516) 509-7125

17 PRINCE L.L.C. (Continued) **U003391366**

Phone Ext:	Not reported
Email:	Not reported
Fax Number:	Not reported
Modified By:	EJCALIFA
Date Last Modified:	9/27/2007

Site Id:	18652
Affiliation Type:	Mail Contact
Company Name:	EMPIRE STATE FUEL OIL
Contact Type:	Not reported
Contact Name:	KENNETH REED
Address1:	1640 MCDONALD AVENUE
Address2:	Not reported
City:	BROOKLYN
State:	NY
Zip Code:	11230
Country Code:	001
Phone:	(718) 627-5100
Phone Ext:	Not reported
Email:	MMAISTRE@RICEHIGHSCHOOL.COM
Fax Number:	Not reported
Modified By:	dxliving
Date Last Modified:	2/15/2008

Site Id:	18652
Affiliation Type:	On-Site Operator
Company Name:	229 ELIZABETH ST.
Contact Type:	Not reported
Contact Name:	ISRAEL COHEN
Address1:	Not reported
Address2:	Not reported
City:	Not reported
State:	NN
Zip Code:	Not reported
Country Code:	001
Phone:	(212) 628-1833
Phone Ext:	Not reported
Email:	Not reported
Fax Number:	Not reported
Modified By:	TRANSLAT
Date Last Modified:	3/4/2004

Site Id:	18652
Affiliation Type:	Emergency Contact
Company Name:	17 PRINCE LLC
Contact Type:	Not reported
Contact Name:	ISRAEL COHEN
Address1:	Not reported
Address2:	Not reported
City:	Not reported
State:	NN
Zip Code:	Not reported
Country Code:	001
Phone:	(516) 509-7125
Phone Ext:	Not reported
Email:	Not reported
Fax Number:	Not reported

17 PRINCE L.L.C. (Continued) **U003391366**

Modified By: TRANSLAT
Date Last Modified: 3/4/2004

Equipment Records:

A00 - Tank Internal Protection - None
D01 - Pipe Type - Steel/Carbon Steel/Iron
J02 - Dispenser - Suction
L09 - Piping Leak Detection - Exempt Suction Piping
F00 - Pipe External Protection - None
I04 - Overfill - Product Level Gauge (A/G)
I05 - Overfill - Vent Whistle
C01 - Pipe Location - Aboveground
H00 - Tank Leak Detection - None
G03 - Tank Secondary Containment - Vault (w/o access)
B00 - Tank External Protection - None

Tank Info:

Tank Number: 001
Tank Id: 21327
Tank Location: 3
Tank Type: Steel/Carbon Steel/Iron
Tank Status: In Service
Tank Model: Not reported
Pipe Model: Not reported
Install Date: 05/10/1964
Capacity Gallons: 2000
Tightness Test Method: NN
Date Test: Not reported
Next Test Date: Not reported
Date Tank Closed: Not reported
Register: True
Modified By: EJCALIFA
Last Modified: 09/27/2007

HIST AST:

PBS Number: 2-369799
SWIS Code: 6201
Operator: DOMINGA
Facility Phone: (212) 505-7288
Facility Addr2: 229 ELIZABETH ST
Facility Type: APARTMENT BUILDING
Emergency: ISRAEL COHEN
Emergency Tel: (516) 735-8664
Old PBSNO: Not reported
Date Inspected: Not reported
Inspector: Not reported
Result of Inspection: Not reported
Owner Name: 17 PRINCE L.L.C.
Owner Address: 347 WEST 57TH STREET
Owner City,St,Zip: NEW YORK, NY 10019
Federal ID: Not reported
Owner Tel: (516) 735-8664
Owner Type: Corporate/Commercial
Owner Subtype: Not reported
Mailing Contact: ISRAEL COHEN
Mailing Name: 17 PRINCE L.L.C.

17 PRINCE L.L.C. (Continued) **U003391366**

Mailing Address:	347 WEST 57TH STREET SUITE 33 C
Mailing Address 2:	Not reported
Mailing City,St,Zip:	NEW YORK, NY 10019
Mailing Telephone:	(212) 505-7288
Owner Mark:	Second Owner
Facility Status:	1 - Active PBS facility, i.e. total capacity of the PBS tanks is greater than 1,100 gallons, regardless if Subpart 360-14 tanks exist or not at the facility.
Certification Flag:	False
Certification Date:	11/06/1997
Expiration:	11/04/2002
Renew Flag:	False
Renew Date:	Not reported
Total Capacity:	2000
FAMT:	True
Facility Screen:	No Missing Data
Owner Screen:	No Missing Data
Tank Screen:	Minor Data Missing
Dead Letter:	False
CBS Number:	Not reported
Town or City:	NEW YORK CITY
County Code:	62
Town or City Code:	01
Region:	2

Tank ID:	004
Tank Location:	ABOVEGROUND
Tank Status:	In Service
Install Date:	Not reported
Capacity (Gal):	2000
Product Stored:	NOS 1,2, OR 4 FUEL OIL
Tank Type:	Steel/carbon steel
Tank Internal:	Not reported
Tank External:	Not reported
Pipe Location:	Not reported
Pipe Type:	Not reported
Pipe Internal:	Not reported
Pipe External:	Not reported
Tank Containment:	Diking
Leak Detection:	0
Overfill Protection:	4
Dispenser Method:	Suction
Date Tested:	Not reported
Next Test Date:	Not reported
Missing Data for Tank:	Minor Data Missing
Date Closed:	Not reported
Test Method:	Not reported
Deleted:	False
Updated:	False
SPDES Number:	Not reported
Lat/Long:	Not reported

AK189 **INDUSTRIAL ELECTRONIC HDWR** **RCRA-NonGen** **1000428076**
West **103-11 PRINCE ST** **FINDS** **NYD001367630**
1/8-1/4 **NEW YORK, NY 10012**
0.164 mi.
865 ft. **Site 3 of 4 in cluster AK**

Relative:
Lower

Actual:
26 ft.

RCRA-NonGen:

Date form received by agency:	01/01/2007
Facility name:	INDUSTRIAL ELECTRONIC HDWR
Facility address:	103-11 PRINCE ST NEW YORK, NY 10012
EPA ID:	NYD001367630
Mailing address:	PRINCE ST NEW YORK, NY 10012
Contact:	FRANK FAZZIO
Contact address:	PRINCE ST NEW YORK, NY 10012
Contact country:	US
Contact telephone:	(212) 677-1881
Contact email:	Not reported
EPA Region:	02
Land type:	Facility is not located on Indian land. Additional information is not known.
Classification:	Non-Generator
Description:	Handler: Non-Generators do not presently generate hazardous waste

Owner/Operator Summary:

Owner/operator name:	SEYMOUR OFFERMAN PRESIDENT
Owner/operator address:	NOT REQUIRED NOT REQUIRED, WY 99999
Owner/operator country:	US
Owner/operator telephone:	(212) 555-1212
Legal status:	Private
Owner/Operator Type:	Operator
Owner/Op start date:	Not reported
Owner/Op end date:	Not reported

Owner/operator name:	SEYMOUR OFFERMAN PRESIDENT
Owner/operator address:	NOT REQUIRED NOT REQUIRED, WY 99999
Owner/operator country:	US
Owner/operator telephone:	(212) 555-1212
Legal status:	Private
Owner/Operator Type:	Owner
Owner/Op start date:	Not reported
Owner/Op end date:	Not reported

Handler Activities Summary:

U.S. importer of hazardous waste:	No
Mixed waste (haz. and radioactive):	No
Recycler of hazardous waste:	No
Transporter of hazardous waste:	No
Treater, storer or disposer of HW:	No
Underground injection activity:	No
On-site burner exemption:	No
Furnace exemption:	No
Used oil fuel burner:	No
Used oil processor:	No
User oil refiner:	No

INDUSTRIAL ELECTRONIC HDWR (Continued) **1000428076**

Used oil fuel marketer to burner: No
Used oil Specification marketer: No
Used oil transfer facility: No
Used oil transporter: No

Historical Generators:
Date form received by agency: 01/01/2006
Facility name: INDUSTRIAL ELECTRONIC HDWR
Classification: Not a generator, verified

Date form received by agency: 08/18/1980
Facility name: INDUSTRIAL ELECTRONIC HDWR
Classification: Unverified

Violation Status: No violations found

Evaluation Action Summary:
Evaluation date: 01/09/1985
Evaluation: COMPLIANCE EVALUATION INSPECTION ON-SITE
Area of violation: Not reported
Date achieved compliance: Not reported
Evaluation lead agency: State

FINDS:

Registry ID: 110004334140

Environmental Interest/Information System
RCRAInfo is a national information system that supports the Resource Conservation and Recovery Act (RCRA) program through the tracking of events and activities related to facilities that generate, transport, and treat, store, or dispose of hazardous waste. RCRAInfo allows RCRA program staff to track the notification, permit, compliance, and corrective action activities required under RCRA.

AN190 **BIG GREENE ASSOC** **HIST UST** **U001832052**
WSW **123-125 MERCER ST** **AST** **N/A**
1/8-1/4 **NEW YORK, NY 10012**
0.164 mi.
868 ft. **Site 1 of 3 in cluster AN**

Relative:
Lower

Actual:
28 ft.

HIST UST:
PBS Number: 2-085553
SPDES Number: Not reported
Emergency Contact: FRANCISCO P. GONZALEZ
Emergency Telephone: (718) 816-4248
Operator: FRANCISCO P. GONZALEZ
Operator Telephone: (212) 431-6064
Owner Name: BIG GREENE ASSOC
Owner Address: 123-125 MERCER ST
Owner City,St,Zip: NEW YORK, NY 10012
Owner Telephone: (212) 226-3100
Owner Type: Private Resident
Owner Subtype: Not reported
Mailing Name: BIG GREENE ASSOC
Mailing Address: 110 GREENE ST

BIG GREENE ASSOC (Continued) **U001832052**

Mailing Address 2:	SUITE 500
Mailing City,St,Zip:	NEW YORK, NY 10012
Mailing Contact:	MARC PALERMO
Mailing Telephone:	(212) 226-3100
Owner Mark:	First Owner
Facility Status:	1 - Active PBS facility, i.e. total capacity of the PBS tanks is greater than 1,100 gallons, regardless if Subpart 360-14 tanks exist or not at the facility.
Facility Addr2:	123 MERCER ST
SWIS ID:	6201
Old PBS Number:	Not reported
Facility Type:	OTHER
Inspected Date:	Not reported
Inspector:	Not reported
Inspection Result:	Not reported
Federal ID:	Not reported
Certification Flag:	False
Certification Date:	12/28/2001
Expiration Date:	03/24/2007
Renew Flag:	False
Renewal Date:	20011113
Total Capacity:	7500
FAMT:	True
Facility Screen:	No Missing Data
Owner Screen:	No Missing Data
Tank Screen:	Minor Data Missing
Dead Letter:	False
CBS Number:	Not reported
Town or City:	NEW YORK CITY
County Code:	62
Town or City:	01
Region:	2

Tank Id:	001
Tank Location:	UNDERGROUND, VAULTED, WITH ACCESS
Tank Status:	In Service
Install Date:	19151201
Capacity (gals):	7500
Product Stored:	NOS 5 OR 6 FUEL OIL
Tank Type:	Steel/carbon steel
Tank Internal:	Not reported
Tank External:	Not reported
Pipe Location:	Not reported
Pipe Type:	STEEL/IRON
Pipe Internal:	Not reported
Pipe External:	Not reported
Second Containment:	Diking
Leak Detection:	None
Overfill Prot:	Product Level Gauge
Dispenser:	Suction
Date Tested:	Not reported
Next Test Date:	Not reported
Missing Data for Tank:	Minor Data Missing
Date Closed:	Not reported
Test Method:	Not reported
Deleted:	False
Updated:	False

BIG GREENE ASSOC (Continued) **U001832052**

Lat/long: Not reported

AST:
Region: STATE
DEC Region: 2
Site Status: Unregulated
Facility Id: 2-085553
Program Type: PBS
UTM X: 584537.86074999999
UTM Y: 4508670.9909300003
Expiration Date: N/A

Affiliation Records:
Site Id: 2060
Affiliation Type: Owner
Company Name: BIG GREENE ASSOC
Contact Type: OWNERS REP
Contact Name: JAMES COLEY
Address1: 123-125 MERCER ST
Address2: Not reported
City: NEW YORK
State: NY
Zip Code: 10012
Country Code: 001
Phone: (212) 226-3100
Phone Ext: Not reported
Email: Not reported
Fax Number: Not reported
Modified By: NRLOMBAR
Date Last Modified: 3/13/2007

Site Id: 2060
Affiliation Type: Mail Contact
Company Name: BIG GREENE EAGLE
Contact Type: Not reported
Contact Name: ZACK TAGANI
Address1: % GOLDMAN PROPERTIES
Address2: 110 GREENE STREET, SUITE 500
City: NEW YORK
State: NY
Zip Code: 10012
Country Code: 001
Phone: (212) 226-3100
Phone Ext: Not reported
Email: Not reported
Fax Number: Not reported
Modified By: NRLOMBAR
Date Last Modified: 3/13/2007

Site Id: 2060
Affiliation Type: On-Site Operator
Company Name: BIG GREENE ASSOC
Contact Type: Not reported
Contact Name: ZACK TAGANI
Address1: Not reported
Address2: Not reported
City: Not reported

BIG GREENE ASSOC (Continued) **U001832052**

State: NN
Zip Code: Not reported
Country Code: 999
Phone: (212) 226-3100
Phone Ext: Not reported
Email: Not reported
Fax Number: Not reported
Modified By: NRLOMBAR
Date Last Modified: 3/13/2007

Site Id: 2060
Affiliation Type: Emergency Contact
Company Name: BIG GREENE ASSOC
Contact Type: Not reported
Contact Name: ZACK TAGANI
Address1: Not reported
Address2: Not reported
City: Not reported
State: NN
Zip Code: Not reported
Country Code: 999
Phone: (212) 226-3100
Phone Ext: Not reported
Email: Not reported
Fax Number: Not reported
Modified By: NRLOMBAR
Date Last Modified: 3/13/2007

Equipment Records:

A99 - Tank Internal Protection - Other
C01 - Pipe Location - Aboveground
E00 - Piping Secondary Containment - None
H00 - Tank Leak Detection - None
D01 - Pipe Type - Steel/Carbon Steel/Iron
J02 - Dispenser - Suction
L09 - Piping Leak Detection - Exempt Suction Piping
B01 - Tank External Protection - Painted/Asphalt Coating
F04 - Pipe External Protection - Fiberglass
I04 - Overfill - Product Level Gauge (A/G)
G00 - Tank Secondary Containment - None
K00 - Spill Prevention - None

Tank Info:

Tank Number: 001
Tank Id: 3324
Tank Location: 3
Tank Type: Steel/Carbon Steel/Iron
Tank Status: Closed - Removed
Tank Model: Not reported
Pipe Model: Not reported
Install Date: 12/01/1915
Capacity Gallons: 7500
Tightness Test Method: NN
Date Test: Not reported
Next Test Date: Not reported
Date Tank Closed: 08/30/2006

BIG GREENE ASSOC (Continued) **U001832052**

Register: True
Modified By: NRLOMBAR
Last Modified: 03/13/2007

191
North
1/8-1/4
0.164 mi.
868 ft.

215 MERCER ST **RCRA-CESQG** **1011863403**
215 MERCER ST **NYN008019879**
NEW YORK, NY 10012

Relative:
Lower

Actual:
36 ft.

RCRA-CESQG:
Date form received by agency: 07/16/2008
Facility name: 215 MERCER ST
Facility address: 215 MERCER ST
NEW YORK, NY 100121518
EPA ID: NYN008019879
Mailing address: MERCER ST
NEW YORK, NY 100121518
Contact: Not reported
Contact address: MERCER ST
NEW YORK, NY 100121518
Contact country: US
Contact telephone: Not reported
Contact email: Not reported
EPA Region: 02
Land type: Private
Classification: Conditionally Exempt Small Quantity Generator
Description: Handler: generates 100 kg or less of hazardous waste per calendar month, and accumulates 1000 kg or less of hazardous waste at any time; or generates 1 kg or less of acutely hazardous waste per calendar month, and accumulates at any time: 1 kg or less of acutely hazardous waste; or 100 kg or less of any residue or contaminated soil, waste or other debris resulting from the cleanup of a spill, into or on any land or water, of acutely hazardous waste; or generates 100 kg or less of any residue or contaminated soil, waste or other debris resulting from the cleanup of a spill, into or on any land or water, of acutely hazardous waste during any calendar month, and accumulates at any time: 1 kg or less of acutely hazardous waste; or 100 kg or less of any residue or contaminated soil, waste or other debris resulting from the cleanup of a spill, into or on any land or water, of acutely hazardous waste

Handler Activities Summary:
U.S. importer of hazardous waste: No
Mixed waste (haz. and radioactive): No
Recycler of hazardous waste: No
Transporter of hazardous waste: No
Treater, storer or disposer of HW: No
Underground injection activity: No
On-site burner exemption: No
Furnace exemption: No
Used oil fuel burner: No
Used oil processor: No
User oil refiner: No
Used oil fuel marketer to burner: No
Used oil Specification marketer: No
Used oil transfer facility: No

215 MERCER ST (Continued) **1011863403**

Used oil transporter: No

Violation Status: No violations found

Evaluation Action Summary:
Evaluation date: 07/16/2008
Evaluation: COMPLIANCE EVALUATION INSPECTION ON-SITE
Area of violation: Not reported
Date achieved compliance: Not reported
Evaluation lead agency: EPA

AH192 **NEW YORK CITY OF HUMAN RESOURCES ADMIN** **RCRA-NonGen** **1004758169**
NE **350 LAFAYETTE ST** **FINDS** **NYD986984805**
1/8-1/4 **NEW YORK, NY 10012** **MANIFEST**
0.165 mi.
869 ft. **Site 2 of 5 in cluster AH**

Relative:
Higher

Actual:
42 ft.

RCRA-NonGen:
Date form received by agency: 01/01/2007
Facility name: NEW YORK CITY OF HUMAN RESOURCES ADMIN
Facility address: 350 LAFAYETTE ST
NEW YORK, NY 10012
EPA ID: NYD986984805
Mailing address: MAIN ST
BROOKLYN, NY 11201
Contact: FELIX BENITEZ
Contact address: MAIN ST
BROOKLYN, NY 11201
Contact country: US
Contact telephone: (718) 260-6510
Contact email: Not reported
EPA Region: 02
Classification: Non-Generator
Description: Handler: Non-Generators do not presently generate hazardous waste

Owner/Operator Summary:
Owner/operator name: HUMAN ESOURCES ADMIN CITY OF NY
Owner/operator address: 30 MAIN ST
BROOKLYN, NY 11201
Owner/operator country: US
Owner/operator telephone: (716) 260-6510
Legal status: Municipal
Owner/Operator Type: Operator
Owner/Op start date: Not reported
Owner/Op end date: Not reported

Owner/operator name: HUMAN ESOURCES ADMIN CITY OF NY
Owner/operator address: 30 MAIN ST
BROOKLYN, NY 11201
Owner/operator country: US
Owner/operator telephone: (716) 260-6510
Legal status: Municipal
Owner/Operator Type: Owner
Owner/Op start date: Not reported
Owner/Op end date: Not reported

Handler Activities Summary:

NEW YORK CITY OF HUMAN RESOURCES ADMIN (Continued) **1004758169**

U.S. importer of hazardous waste: No
Mixed waste (haz. and radioactive): No
Recycler of hazardous waste: No
Transporter of hazardous waste: No
Treater, storer or disposer of HW: No
Underground injection activity: No
On-site burner exemption: No
Furnace exemption: No
Used oil fuel burner: No
Used oil processor: No
User oil refiner: No
Used oil fuel marketer to burner: No
Used oil Specification marketer: No
Used oil transfer facility: No
Used oil transporter: No

Historical Generators:
Date form received by agency: 01/01/2006
Facility name: NEW YORK CITY OF HUMAN RESOURCES ADMIN
Classification: Not a generator, verified

Date form received by agency: 01/07/1992
Facility name: NEW YORK CITY OF HUMAN RESOURCES ADMIN
Classification: Conditionally Exempt Small Quantity Generator

Violation Status: No violations found

FINDS:

Registry ID: 110004481917

Environmental Interest/Information System
RCRAInfo is a national information system that supports the Resource Conservation and Recovery Act (RCRA) program through the tracking of events and activities related to facilities that generate, transport, and treat, store, or dispose of hazardous waste. RCRAInfo allows RCRA program staff to track the notification, permit, compliance, and corrective action activities required under RCRA.

NY MANIFEST:
EPA ID: NYD986984805
Country: USA
Mailing Name: HUMAN RESOURCES ADM CITY OF NEW YORK
Mailing Contact: BERNICE JOHNSON
Mailing Address: 30 MAIN ST
Mailing Address 2: Not reported
Mailing City: BROOKLYN
Mailing State: NY
Mailing Zip: 11201
Mailing Zip4: Not reported
Mailing Country: USA
Mailing Phone: 718-260-6510

Document ID: NJA1301721
Manifest Status: Completed copy

NEW YORK CITY OF HUMAN RESOURCES ADMIN (Continued) **1004758169**

Trans1 State ID:	MK8837
Trans2 State ID:	NJDEPS727
Generator Ship Date:	920305
Trans1 Recv Date:	920305
Trans2 Recv Date:	920305
TSD Site Recv Date:	920305
Part A Recv Date:	Not reported
Part B Recv Date:	920324
Generator EPA ID:	NYD986984805
Trans1 EPA ID:	NYD006801245
Trans2 EPA ID:	NJD986609949
TSDF ID:	NJD991291105
Waste Code:	F005 - UNKNOWN
Quantity:	00055
Units:	G - Gallons (liquids only)* (8.3 pounds)
Number of Containers:	001
Container Type:	DM - Metal drums, barrels
Handling Method:	B Incineration, heat recovery, burning.
Specific Gravity:	100
Year:	92

AH193 **LAFAYETTE WOMEN SHELTER** **UST** **U001736601**
NE **350 LAFAYETTE STREET** **HIST UST** **N/A**
1/8-1/4 **NEW YORK, NY 10012**
0.165 mi.
869 ft. **Site 3 of 5 in cluster AH**

Relative:
Higher

Actual:
42 ft.

UST:

Facility Id:	2-601685
Region:	STATE
DEC Region:	2
Site Status:	Active
Program Type:	PBS
Expiration Date:	2013/12/15
UTM X:	584975.56392999995
UTM Y:	4508894.2354899999

Affiliation Records:

Site Id:	23647
Affiliation Type:	Owner
Company Name:	DEPARTMENT OF HOMELESS SERVICES
Contact Type:	DIRECTOR OF MAINTENANCE & REPAIR
Contact Name:	PETE DEMPSEY
Address1:	10107 FARRAGUT ROAD
Address2:	Not reported
City:	BROOKLYN
State:	NY
Zip Code:	11236
Country Code:	001
Phone:	(718) 688-8500
Phone Ext:	Not reported
Email:	Not reported
Fax Number:	Not reported
Modified By:	BVCAMPBE
Date Last Modified:	3/2/2011

Site Id:	23647
Affiliation Type:	Mail Contact

LAFAYETTE WOMEN SHELTER (Continued) **U001736601**

Company Name:	NYC DEPT. OF HOMELESS SERVICES
Contact Type:	Not reported
Contact Name:	PETE DEMPSEY
Address1:	10107 FARRAGUT ROAD
Address2:	Not reported
City:	BROOKLYN
State:	NY
Zip Code:	11236
Country Code:	001
Phone:	(718) 688-8520
Phone Ext:	Not reported
Email:	PDEMPSEY@DHS.NYC.GOV
Fax Number:	Not reported
Modified By:	BVCAMPBE
Date Last Modified:	3/2/2011

Site Id:	23647
Affiliation Type:	On-Site Operator
Company Name:	LAFAYETTE WOMEN SHELTER
Contact Type:	Not reported
Contact Name:	HARRY ZINK
Address1:	Not reported
Address2:	Not reported
City:	Not reported
State:	NN
Zip Code:	Not reported
Country Code:	001
Phone:	(718) 688-8941
Phone Ext:	Not reported
Email:	Not reported
Fax Number:	Not reported
Modified By:	BVCAMPBE
Date Last Modified:	3/2/2011

Site Id:	23647
Affiliation Type:	Emergency Contact
Company Name:	DEPARTMENT OF HOMELESS SERVICES
Contact Type:	Not reported
Contact Name:	PETER DEMPSEY
Address1:	Not reported
Address2:	Not reported
City:	Not reported
State:	NN
Zip Code:	Not reported
Country Code:	999
Phone:	(212) 688-8520
Phone Ext:	Not reported
Email:	Not reported
Fax Number:	Not reported
Modified By:	MSBAPTIS
Date Last Modified:	8/10/2010

Equipment Records:

A00 - Tank Internal Protection - None
D01 - Pipe Type - Steel/Carbon Steel/Iron
J02 - Dispenser - Suction
L09 - Piping Leak Detection - Exempt Suction Piping

LAFAYETTE WOMEN SHELTER (Continued) **U001736601**

F00 - Pipe External Protection - None
I04 - Overfill - Product Level Gauge (A/G)
E00 - Piping Secondary Containment - None
H00 - Tank Leak Detection - None
C02 - Pipe Location - Underground/On-ground
G03 - Tank Secondary Containment - Vault (w/o access)
B00 - Tank External Protection - None
K00 - Spill Prevention - None

Tank Info:

Site ID:	23647
Tank Number:	001
Tank ID:	47473
Tank Status:	In Service
Tank Model:	Not reported
Pipe Model:	Not reported
Install Date:	01/01/1970
Capacity Gallons:	2500
Tightness Test Method:	21
Next Test Date:	06/18/2006
Date Tank Closed:	Not reported
Tank Location:	5
Tank Type:	Steel/carbon steel
Date Test:	06/18/2001
Register:	True
Modified By:	BVCAMPBE
Last Modified:	03/02/2011

HIST UST:

PBS Number:	2-601685
SPDES Number:	Not reported
Emergency Contact:	ENGINEER
Emergency Telephone:	(212) 206-3923
Operator:	TONY STUMBO
Operator Telephone:	(212) 420-7742
Owner Name:	CITY OF NEW YORK HUMAN RESOURCES ADMINISTRATION
Owner Address:	260 11TH AVENUE
Owner City,St,Zip:	NEW YORK, NY 10001
Owner Telephone:	(212) 630-9049
Owner Type:	Local Government
Owner Subtype:	Not reported
Mailing Name:	HUMAN RESOURCES ADMIN.-DEPT. OF SOCIAL SERVICES.
Mailing Address:	260 11TH AVENUE
Mailing Address 2:	Not reported
Mailing City,St,Zip:	NEW YORK, NY 10001
Mailing Contact:	JAMES COPELAND
Mailing Telephone:	(212) 630-9049
Owner Mark:	First Owner
Facility Status:	1 - Active PBS facility, i.e. total capacity of the PBS tanks is greater than 1,100 gallons, regardless if Subpart 360-14 tanks exist or not at the facility.
Facility Addr2:	350 LAFAYETTE STREET
SWIS ID:	6201
Old PBS Number:	Not reported
Facility Type:	OTHER
Inspected Date:	Not reported

LAFAYETTE WOMEN SHELTER (Continued) **U001736601**

Inspector:	Not reported
Inspection Result:	Not reported
Federal ID:	Not reported
Certification Flag:	False
Certification Date:	01/06/1994
Expiration Date:	01/05/1999
Renew Flag:	False
Renewal Date:	Not reported
Total Capacity:	2500
FAMT:	True
Facility Screen:	No Missing Data
Owner Screen:	Minor Data Missing
Tank Screen:	No Missing Data
Dead Letter:	False
CBS Number:	Not reported
Town or City:	NEW YORK CITY
County Code:	62
Town or City:	01
Region:	2

Tank Id:	001
Tank Location:	UNDERGROUND
Tank Status:	In Service
Install Date:	Not reported
Capacity (gals):	2500
Product Stored:	NOS 1,2, OR 4 FUEL OIL
Tank Type:	Steel/carbon steel
Tank Internal:	None
Tank External:	None
Pipe Location:	Underground
Pipe Type:	STEEL/IRON
Pipe Internal:	None
Pipe External:	None
Second Containment:	Diking
Leak Detection:	None
Overfill Prot:	Product Level Gauge
Dispenser:	Suction
Date Tested:	Not reported
Next Test Date:	12/27/1987
Missing Data for Tank:	No Missing Data
Date Closed:	Not reported
Test Method:	Not reported
Deleted:	False
Updated:	True
Lat/long:	Not reported

AO194 **PANORAMIC AUTO SERVICE INC** **RCRA-NonGen** **1000551837**
NNE **10 BOND ST** **HIST UST** **NYD986942043**
1/8-1/4 **NEW YORK, NY 10012**
0.165 mi.
870 ft. **Site 1 of 4 in cluster AO**

Relative:
Higher

Actual:
41 ft.

RCRA-NonGen:

Date form received by agency:	01/01/2007
Facility name:	PANORAMIC AUTO SERVICE INC
Facility address:	10 BOND ST NEW YORK, NY 100122312
EPA ID:	NYD986942043

PANORAMIC AUTO SERVICE INC (Continued) **1000551837**

Mailing address: BOND ST
NEW YORK, NY 10012
Contact: Not reported
Contact address: BOND ST
NEW YORK, NY 10012
Contact country: US
Contact telephone: Not reported
Contact email: Not reported
EPA Region: 02
Classification: Non-Generator
Description: Handler: Non-Generators do not presently generate hazardous waste

Owner/Operator Summary:
Owner/operator name: ISAK GUTMAN
Owner/operator address: NOT REQUIRED
NOT REQUIRED, WY 99999
Owner/operator country: US
Owner/operator telephone: (212) 555-1212
Legal status: Private
Owner/Operator Type: Owner
Owner/Op start date: Not reported
Owner/Op end date: Not reported

Owner/operator name: ISAK GUTMAN
Owner/operator address: NOT REQUIRED
NOT REQUIRED, WY 99999
Owner/operator country: US
Owner/operator telephone: (212) 555-1212
Legal status: Private
Owner/Operator Type: Operator
Owner/Op start date: Not reported
Owner/Op end date: Not reported

Handler Activities Summary:
U.S. importer of hazardous waste: No
Mixed waste (haz. and radioactive): No
Recycler of hazardous waste: No
Transporter of hazardous waste: No
Treater, storer or disposer of HW: No
Underground injection activity: No
On-site burner exemption: No
Furnace exemption: No
Used oil fuel burner: No
Used oil processor: No
User oil refiner: No
Used oil fuel marketer to burner: No
Used oil Specification marketer: No
Used oil transfer facility: No
Used oil transporter: No

Historical Generators:
Date form received by agency: 01/01/2006
Facility name: PANORAMIC AUTO SERVICE INC
Classification: Not a generator, verified

Date form received by agency: 07/08/1999

PANORAMIC AUTO SERVICE INC (Continued) **1000551837**

Facility name: PANORAMIC AUTO SERVICE INC
Classification: Not a generator, verified

Date form received by agency: 02/25/1991
Facility name: PANORAMIC AUTO SERVICE INC
Classification: Large Quantity Generator

Violation Status: No violations found

HIST UST:
PBS Number: 2-600062
SPDES Number: Not reported
Emergency Contact: ISAK GUTMAN
Emergency Telephone: (914) 634-6671
Operator: PANORAMIC AUTO
Operator Telephone: (212) 475-6420
Owner Name: GARY MILMAN
Owner Address: 35 WOODHAVEN DRIVE
Owner City,St,Zip: NEW CITY, NY 10956
Owner Telephone: (212) 475-6420
Owner Type: Corporate/Commercial
Owner Subtype: Not reported
Mailing Name: PANORAMIC AUTO S/S INC
Mailing Address: 10 BOND STREET
Mailing Address 2: Not reported
Mailing City,St,Zip: NEW YORK, NY 10012
Mailing Contact: GARY MILMAN
Mailing Telephone: (212) 475-6420
Owner Mark: First Owner
Facility Status: 1 - Active PBS facility, i.e. total capacity of the PBS tanks is greater than 1,100 gallons, regardless if Subpart 360-14 tanks exist or not at the facility.
Facility Addr2: 10 BOND STREET
SWIS ID: 6201
Old PBS Number: Not reported
Facility Type: RETAIL GASOLINE SALES
Inspected Date: Not reported
Inspector: Not reported
Inspection Result: Not reported
Federal ID: Not reported
Certification Flag: False
Certification Date: 10/29/1999
Expiration Date: 04/29/2001
Renew Flag: False
Renewal Date: Not reported
Total Capacity: 6000
FAMT: True
Facility Screen: No Missing Data
Owner Screen: No Missing Data
Tank Screen: No Missing Data
Dead Letter: False
CBS Number: Not reported
Town or City: NEW YORK CITY
County Code: 62
Town or City: 01
Region: 2

Tank Id: 001

PANORAMIC AUTO SERVICE INC (Continued) **1000551837**

Tank Location: UNDERGROUND
Tank Status: In Service
Install Date: 19910101
Capacity (gals): 2000
Product Stored: UNLEADED GASOLINE
Tank Type: Steel/carbon steel
Tank Internal: None
Tank External: Sacrificial Anode
Pipe Location: Underground
Pipe Type: GALVANIZED STEEL
Pipe Internal: None
Pipe External: Sacrificial Anode
Second Containment: Vault (w/access)
Leak Detection: Electronic
Overfill Prot: Catch Basin
Dispenser: Suction
Date Tested: Not reported
Next Test Date: Not reported
Missing Data for Tank: No Missing Data
Date Closed: Not reported
Test Method: Not reported
Deleted: False
Updated: True
Lat/long: Not reported

Tank Id: 002
Tank Location: UNDERGROUND
Tank Status: In Service
Install Date: 19910101
Capacity (gals): 2000
Product Stored: UNLEADED GASOLINE
Tank Type: Steel/carbon steel
Tank Internal: None
Tank External: Sacrificial Anode
Pipe Location: Underground
Pipe Type: GALVANIZED STEEL
Pipe Internal: None
Pipe External: Sacrificial Anode
Second Containment: Vault (w/access)
Leak Detection: Electronic
Overfill Prot: Catch Basin
Dispenser: Suction
Date Tested: Not reported
Next Test Date: Not reported
Missing Data for Tank: No Missing Data
Date Closed: Not reported
Test Method: Not reported
Deleted: False
Updated: True
Lat/long: Not reported

Tank Id: 003
Tank Location: UNDERGROUND
Tank Status: In Service
Install Date: 19910101

PANORAMIC AUTO SERVICE INC (Continued) **1000551837**

Capacity (gals):	2000
Product Stored:	DIESEL
Tank Type:	Steel/carbon steel
Tank Internal:	None
Tank External:	Sacrificial Anode
Pipe Location:	Underground
Pipe Type:	GALVANIZED STEEL
Pipe Internal:	None
Pipe External:	Sacrificial Anode
Second Containment:	Vault (w/access)
Leak Detection:	Electronic
Overfill Prot:	Catch Basin
Dispenser:	Suction
Date Tested:	Not reported
Next Test Date:	Not reported
Missing Data for Tank:	No Missing Data
Date Closed:	Not reported
Test Method:	Not reported
Deleted:	False
Updated:	True
Lat/long:	Not reported

AO195 **A&P SERVICE STATION** **UST** **U001839563**
NNE **8 BOND ST** **HIST UST** **N/A**
1/8-1/4 **NEW YORK, NY 10012**
0.165 mi.
870 ft. **Site 2 of 4 in cluster AO**

Relative:
Higher

Actual:
41 ft.

UST:

Facility Id:	2-346950
Region:	STATE
DEC Region:	2
Site Status:	Administratively Closed
Program Type:	PBS
Expiration Date:	N/A
UTM X:	584942.19687999994
UTM Y:	4508938.8158200001

Affiliation Records:

Site Id:	16985
Affiliation Type:	Owner
Company Name:	POLMAR REALTY CORP
Contact Type:	Not reported
Contact Name:	Not reported
Address1:	35 WOODHAVEN DR
Address2:	Not reported
City:	NEW CITY
State:	NY
Zip Code:	10956
Country Code:	001
Phone:	(914) 634-6671
Phone Ext:	Not reported
Email:	Not reported
Fax Number:	Not reported
Modified By:	TRANSLAT
Date Last Modified:	3/4/2004

Site Id:	16985

A&P SERVICE STATION (Continued) **U001839563**

Affiliation Type:	Mail Contact
Company Name:	POLMAR REALTY CORP
Contact Type:	Not reported
Contact Name:	Not reported
Address1:	35 WOODHAVEN DR
Address2:	Not reported
City:	NEW CITY
State:	NY
Zip Code:	10956
Country Code:	001
Phone:	(914) 634-6671
Phone Ext:	Not reported
Email:	Not reported
Fax Number:	Not reported
Modified By:	TRANSLAT
Date Last Modified:	3/4/2004

Site Id:	16985
Affiliation Type:	On-Site Operator
Company Name:	A&P SERVICE STATION
Contact Type:	Not reported
Contact Name:	A&P SERVICE STATION
Address1:	Not reported
Address2:	Not reported
City:	Not reported
State:	NN
Zip Code:	Not reported
Country Code:	001
Phone:	(212) 475-6420
Phone Ext:	Not reported
Email:	Not reported
Fax Number:	Not reported
Modified By:	TRANSLAT
Date Last Modified:	3/4/2004

Site Id:	16985
Affiliation Type:	Emergency Contact
Company Name:	POLMAR REALTY CORP
Contact Type:	Not reported
Contact Name:	ISAK GUTMAN
Address1:	Not reported
Address2:	Not reported
City:	Not reported
State:	NN
Zip Code:	Not reported
Country Code:	001
Phone:	(914) 634-6671
Phone Ext:	Not reported
Email:	Not reported
Fax Number:	Not reported
Modified By:	TRANSLAT
Date Last Modified:	3/4/2004

Equipment Records:

A00 - Tank Internal Protection - None
D01 - Pipe Type - Steel/Carbon Steel/Iron
A00 - Tank Internal Protection - None

A&P SERVICE STATION (Continued) **U001839563**

D01 - Pipe Type - Steel/Carbon Steel/Iron
J02 - Dispenser - Suction
H00 - Tank Leak Detection - None
H00 - Tank Leak Detection - None
I00 - Overfill - None
I00 - Overfill - None
G00 - Tank Secondary Containment - None
G00 - Tank Secondary Containment - None
C00 - Pipe Location - No Piping
F00 - Pipe External Protection - None
C00 - Pipe Location - No Piping
F00 - Pipe External Protection - None
I00 - Overfill - None
I00 - Overfill - None
H00 - Tank Leak Detection - None
H00 - Tank Leak Detection - None
G00 - Tank Secondary Containment - None
G00 - Tank Secondary Containment - None
A00 - Tank Internal Protection - None
D01 - Pipe Type - Steel/Carbon Steel/Iron
J02 - Dispenser - Suction
A00 - Tank Internal Protection - None
D01 - Pipe Type - Steel/Carbon Steel/Iron
J02 - Dispenser - Suction
C00 - Pipe Location - No Piping
F00 - Pipe External Protection - None
C00 - Pipe Location - No Piping
F00 - Pipe External Protection - None
A00 - Tank Internal Protection - None
D01 - Pipe Type - Steel/Carbon Steel/Iron
J02 - Dispenser - Suction
C00 - Pipe Location - No Piping
F00 - Pipe External Protection - None
G00 - Tank Secondary Containment - None
H00 - Tank Leak Detection - None
I00 - Overfill - None
B00 - Tank External Protection - None
B00 - Tank External Protection - None
B00 - Tank External Protection - None
B00 - Tank External Protection - None
B00 - Tank External Protection - None

Tank Info:

Site ID:	16985
Tank Number:	001
Tank ID:	32965
Tank Status:	Administratively Closed
Tank Model:	Not reported
Pipe Model:	Not reported
Install Date:	03/01/1942
Capacity Gallons:	550
Tightness Test Method:	NN
Next Test Date:	Not reported
Date Tank Closed:	10/01/1993
Tank Location:	5
Tank Type:	Steel/carbon steel
Date Test:	Not reported

A&P SERVICE STATION (Continued) **U001839563**

Register:	True
Modified By:	TRANSLAT
Last Modified:	03/04/2004
Site ID:	16985
Tank Number:	002
Tank ID:	32966
Tank Status:	Administratively Closed
Tank Model:	Not reported
Pipe Model:	Not reported
Install Date:	03/01/1942
Capacity Gallons:	550
Tightness Test Method:	NN
Next Test Date:	Not reported
Date Tank Closed:	10/01/1993
Tank Location:	5
Tank Type:	Steel/carbon steel
Date Test:	Not reported
Register:	True
Modified By:	TRANSLAT
Last Modified:	03/04/2004
Site ID:	16985
Tank Number:	003
Tank ID:	32967
Tank Status:	Administratively Closed
Tank Model:	Not reported
Pipe Model:	Not reported
Install Date:	12/01/1961
Capacity Gallons:	550
Tightness Test Method:	NN
Next Test Date:	Not reported
Date Tank Closed:	10/01/1993
Tank Location:	5
Tank Type:	Steel/carbon steel
Date Test:	Not reported
Register:	True
Modified By:	TRANSLAT
Last Modified:	03/04/2004
Site ID:	16985
Tank Number:	004
Tank ID:	32968
Tank Status:	Administratively Closed
Tank Model:	Not reported
Pipe Model:	Not reported
Install Date:	12/01/1961
Capacity Gallons:	550
Tightness Test Method:	NN
Next Test Date:	Not reported
Date Tank Closed:	10/01/1993
Tank Location:	5
Tank Type:	Steel/carbon steel
Date Test:	Not reported

A&P SERVICE STATION (Continued) **U001839563**

Register: True
Modified By: TRANSLAT
Last Modified: 03/04/2004

Site ID: 16985

Tank Number: 005
Tank ID: 32969
Tank Status: Administratively Closed
Tank Model: Not reported
Pipe Model: Not reported
Install Date: 03/01/1942
Capacity Gallons: 550
Tightness Test Method: NN
Next Test Date: Not reported
Date Tank Closed: 10/01/1993
Tank Location: 5
Tank Type: Steel/carbon steel
Date Test: Not reported
Register: True
Modified By: TRANSLAT
Last Modified: 03/04/2004

HIST UST:
PBS Number: 2-346950
SPDES Number: Not reported
Emergency Contact: ISAK GUTMAN
Emergency Telephone: (914) 634-6671
Operator: A&P SERVICE STATION
Operator Telephone: (212) 475-6420
Owner Name: POLMAR REALTY CORP
Owner Address: 35 WOODHAVEN DR
Owner City,St,Zip: NEW CITY, NY 10956
Owner Telephone: (914) 634-6671
Owner Type: Not reported
Owner Subtype: Not reported
Mailing Name: POLMAR REALTY CORP
Mailing Address: 35 WOODHAVEN DR
Mailing Address 2: Not reported
Mailing City,St,Zip: NEW CITY, NY 10956
Mailing Contact: Not reported
Mailing Telephone: (914) 634-6671
Owner Mark: First Owner
Facility Status: 3 - Administratively closed (reasons include business is closed and/or mail is undeliverable, and staff cannot check if tanks were removed; or a duplicate registration was generated).
Facility Addr2: 8 BOND ST
SWIS ID: 6201
Old PBS Number: Not reported
Facility Type: Not reported
Inspected Date: Not reported
Inspector: Not reported
Inspection Result: Not reported
Federal ID: Not reported
Certification Flag: False
Certification Date: 08/23/1988
Expiration Date: 08/23/1993

A&P SERVICE STATION (Continued) **U001839563**

Renew Flag:	False
Renewal Date:	Not reported
Total Capacity:	0
FAMT:	True
Facility Screen:	Minor Data Missing
Owner Screen:	Minor Data Missing
Tank Screen:	0
Dead Letter:	True
CBS Number:	Not reported
Town or City:	NEW YORK CITY
County Code:	62
Town or City:	01
Region:	2

Tank Id:	001
Tank Location:	UNDERGROUND
Tank Status:	Undefined
Install Date:	19420301
Capacity (gals):	550
Product Stored:	UNLEADED GASOLINE
Tank Type:	Steel/carbon steel
Tank Internal:	Not reported
Tank External:	Not reported
Pipe Location:	Not reported
Pipe Type:	STEEL/IRON
Pipe Internal:	Not reported
Pipe External:	Not reported
Second Containment:	None
Leak Detection:	None
Overfill Prot:	Not reported
Dispenser:	Suction
Date Tested:	Not reported
Next Test Date:	Not reported
Missing Data for Tank:	Minor Data Missing
Date Closed:	10/01/1993
Test Method:	Not reported
Deleted:	False
Updated:	False
Lat/long:	Not reported

Tank Id:	002
Tank Location:	UNDERGROUND
Tank Status:	Undefined
Install Date:	19420301
Capacity (gals):	550
Product Stored:	UNLEADED GASOLINE
Tank Type:	Steel/carbon steel
Tank Internal:	Not reported
Tank External:	Not reported
Pipe Location:	Not reported
Pipe Type:	STEEL/IRON
Pipe Internal:	Not reported
Pipe External:	Not reported
Second Containment:	None
Leak Detection:	None
Overfill Prot:	Not reported

A&P SERVICE STATION (Continued) **U001839563**

Dispenser:	Suction
Date Tested:	Not reported
Next Test Date:	Not reported
Missing Data for Tank:	Minor Data Missing
Date Closed:	10/01/1993
Test Method:	Not reported
Deleted:	False
Updated:	False
Lat/long:	Not reported

Tank Id:	003
Tank Location:	UNDERGROUND
Tank Status:	Undefined
Install Date:	19611201
Capacity (gals):	550
Product Stored:	UNLEADED GASOLINE
Tank Type:	Steel/carbon steel
Tank Internal:	Not reported
Tank External:	Not reported
Pipe Location:	Not reported
Pipe Type:	STEEL/IRON
Pipe Internal:	Not reported
Pipe External:	Not reported
Second Containment:	None
Leak Detection:	None
Overfill Prot:	Not reported
Dispenser:	Suction
Date Tested:	Not reported
Next Test Date:	Not reported
Missing Data for Tank:	Minor Data Missing
Date Closed:	10/01/1993
Test Method:	Not reported
Deleted:	False
Updated:	False
Lat/long:	Not reported

Tank Id:	004
Tank Location:	UNDERGROUND
Tank Status:	Undefined
Install Date:	19611201
Capacity (gals):	550
Product Stored:	UNLEADED GASOLINE
Tank Type:	Steel/carbon steel
Tank Internal:	Not reported
Tank External:	Not reported
Pipe Location:	Not reported
Pipe Type:	STEEL/IRON
Pipe Internal:	Not reported
Pipe External:	Not reported
Second Containment:	None
Leak Detection:	None
Overfill Prot:	Not reported
Dispenser:	Suction
Date Tested:	Not reported
Next Test Date:	Not reported

A&P SERVICE STATION (Continued) **U001839563**

Missing Data for Tank:	Minor Data Missing
Date Closed:	10/01/1993
Test Method:	Not reported
Deleted:	False
Updated:	False
Lat/long:	Not reported

Tank Id:	005
Tank Location:	UNDERGROUND
Tank Status:	Undefined
Install Date:	19420301
Capacity (gals):	550
Product Stored:	UNKNOWN
Tank Type:	Steel/carbon steel
Tank Internal:	Not reported
Tank External:	Not reported
Pipe Location:	Not reported
Pipe Type:	STEEL/IRON
Pipe Internal:	Not reported
Pipe External:	Not reported
Second Containment:	None
Leak Detection:	None
Overfill Prot:	Not reported
Dispenser:	Gravity
Date Tested:	Not reported
Next Test Date:	Not reported
Missing Data for Tank:	Minor Data Missing
Date Closed:	10/01/1993
Test Method:	Not reported
Deleted:	False
Updated:	False
Lat/long:	Not reported

AO196 **10-12 BOND STREET PERTNERS, LLC** **UST** **U004077966**
NNE **10 BOND STREET** **N/A**
1/8-1/4 **NEW YORK, NY 10012**
0.165 mi.
870 ft. **Site 3 of 4 in cluster AO**

Relative:
Higher

Actual:
41 ft.

UST:

Facility Id:	2-600062
Region:	STATE
DEC Region:	2
Site Status:	Unregulated
Program Type:	PBS
Expiration Date:	N/A
UTM X:	584948.40893000003
UTM Y:	4508934.7792999996

Affiliation Records:

Site Id:	22049
Affiliation Type:	Owner
Company Name:	10-12 BOND STREET, LLC
Contact Type:	PRESIDENT
Contact Name:	BENJAMIN SOLEIMANI
Address1:	276 N. HENRY ST.
Address2:	Not reported

10-12 BOND STREET PERTNERS, LLC (Continued) **U004077966**

City:	BROOKLYN
State:	NY
Zip Code:	11222
Country Code:	001
Phone:	(718) 349-0555
Phone Ext:	Not reported
Email:	Not reported
Fax Number:	Not reported
Modified By:	NRLOMBAR
Date Last Modified:	2/1/2007

Site Id:	22049
Affiliation Type:	Mail Contact
Company Name:	176 N HENRY STREET LLC
Contact Type:	Not reported
Contact Name:	DIDAR SINGH
Address1:	276 NORTH HENRY STREET
Address2:	Not reported
City:	BROOKLYN
State:	NY
Zip Code:	11222
Country Code:	001
Phone:	(718) 349-0555
Phone Ext:	Not reported
Email:	Not reported
Fax Number:	Not reported
Modified By:	NRLOMBAR
Date Last Modified:	2/11/2008

Site Id:	22049
Affiliation Type:	On-Site Operator
Company Name:	10-12 BOND STREET PERTNERS, LLC
Contact Type:	Not reported
Contact Name:	10-12 BOND STREET PARTNERS LLC
Address1:	Not reported
Address2:	Not reported
City:	Not reported
State:	NN
Zip Code:	Not reported
Country Code:	001
Phone:	(212) 686-2500
Phone Ext:	Not reported
Email:	Not reported
Fax Number:	Not reported
Modified By:	NRLOMBAR
Date Last Modified:	2/1/2007

Site Id:	22049
Affiliation Type:	Emergency Contact
Company Name:	10-12 BOND STREET, LLC
Contact Type:	Not reported
Contact Name:	BENJAMIN SOLEIMANI
Address1:	Not reported
Address2:	Not reported
City:	Not reported
State:	NN
Zip Code:	Not reported

10-12 BOND STREET PERTNERS, LLC (Continued) **U004077966**

Country Code: 999
Phone: (212) 686-2500
Phone Ext: Not reported
Email: Not reported
Fax Number: Not reported
Modified By: NRLOMBAR
Date Last Modified: 2/1/2007

Equipment Records:

E00 - Piping Secondary Containment - None
C02 - Pipe Location - Underground/On-ground
H01 - Tank Leak Detection - Interstitial - Electronic Monitoring
I02 - Overfill - High Level Alarm
L00 - Piping Leak Detection - None
F00 - Pipe External Protection - None
A00 - Tank Internal Protection - None
D01 - Pipe Type - Steel/Carbon Steel/Iron
J02 - Dispenser - Suction
G00 - Tank Secondary Containment - None
C02 - Pipe Location - Underground/On-ground
H01 - Tank Leak Detection - Interstitial - Electronic Monitoring
I02 - Overfill - High Level Alarm
A00 - Tank Internal Protection - None
D01 - Pipe Type - Steel/Carbon Steel/Iron
J02 - Dispenser - Suction
E00 - Piping Secondary Containment - None
A00 - Tank Internal Protection - None
D01 - Pipe Type - Steel/Carbon Steel/Iron
J02 - Dispenser - Suction
F00 - Pipe External Protection - None
G00 - Tank Secondary Containment - None
G00 - Tank Secondary Containment - None
F00 - Pipe External Protection - None
L00 - Piping Leak Detection - None
L00 - Piping Leak Detection - None
E00 - Piping Secondary Containment - None
C02 - Pipe Location - Underground/On-ground
H01 - Tank Leak Detection - Interstitial - Electronic Monitoring
I02 - Overfill - High Level Alarm
B00 - Tank External Protection - None
K00 - Spill Prevention - None
B00 - Tank External Protection - None
K00 - Spill Prevention - None
B00 - Tank External Protection - None
K00 - Spill Prevention - None

Tank Info:
Site ID: 22049

Tank Number: 001
Tank ID: 41218
Tank Status: Closed - In Place
Tank Model: Not reported
Pipe Model: Not reported
Install Date: 01/01/1991
Capacity Gallons: 2000
Tightness Test Method: 21

10-12 BOND STREET PERTNERS, LLC (Continued) **U004077966**

Next Test Date:	Not reported
Date Tank Closed:	10/03/2006
Tank Location:	5
Tank Type:	Steel/carbon steel
Date Test:	08/17/2006
Register:	True
Modified By:	NRLOMBAR
Last Modified:	10/16/2006
Site ID:	22049
Tank Number:	002
Tank ID:	41219
Tank Status:	Closed - In Place
Tank Model:	Not reported
Pipe Model:	Not reported
Install Date:	01/01/1991
Capacity Gallons:	2000
Tightness Test Method:	21
Next Test Date:	Not reported
Date Tank Closed:	10/03/2006
Tank Location:	5
Tank Type:	Steel/carbon steel
Date Test:	08/17/2006
Register:	True
Modified By:	NRLOMBAR
Last Modified:	10/16/2006
Site ID:	22049
Tank Number:	003
Tank ID:	41220
Tank Status:	Closed - In Place
Tank Model:	Not reported
Pipe Model:	Not reported
Install Date:	01/01/1991
Capacity Gallons:	2000
Tightness Test Method:	21
Next Test Date:	Not reported
Date Tank Closed:	10/03/2006
Tank Location:	5
Tank Type:	Steel/carbon steel
Date Test:	08/17/2006
Register:	True
Modified By:	NRLOMBAR
Last Modified:	10/16/2006

AP197 **SAINT PATRICK CONVENT + SCHOOL** **AST** **A100147071**
SSE **233 MOTT STREET** **N/A**
1/8-1/4 **NEW YORK, NY 10012**
0.165 mi.
871 ft. **Site 1 of 4 in cluster AP**

Relative:
Higher

Actual:
40 ft.

AST:

Region:	STATE
DEC Region:	2
Site Status:	Active
Facility Id:	2-604044

SAINT PATRICK CONVENT + SCHOOL (Continued) **A100147071**

Program Type: PBS
UTM X: 584898.93362000003
UTM Y: 4508468.2658099998
Expiration Date: 2014/04/05

Affiliation Records:

Site Id: 25930
Affiliation Type: Owner
Company Name: TRUSTEES OF ST. PATRICK CATHEDRAL
Contact Type: AGENT
Contact Name: SHANMA RYON
Address1: 1011 FIRST AVENUE
Address2: Not reported
City: NEW YORK
State: NY
Zip Code: 10022
Country Code: 001
Phone: (212) 371-1000
Phone Ext: Not reported
Email: Not reported
Fax Number: Not reported
Modified By: KXTANG
Date Last Modified: 11/7/2006

Site Id: 25930
Affiliation Type: Mail Contact
Company Name: TRUSTEES OF ST. PATRICKS CATHEDRAL
Contact Type: Not reported
Contact Name: REV. THOMAS KALLAMDY
Address1: 1011 FIRST AVENUE, ROOM 1740
Address2: Not reported
City: NEW YORK
State: NY
Zip Code: 10022
Country Code: 001
Phone: (212) 371-1000
Phone Ext: Not reported
Email: Not reported
Fax Number: Not reported
Modified By: KXTANG
Date Last Modified: 11/7/2006

Site Id: 25930
Affiliation Type: On-Site Operator
Company Name: SAINT PATRICK CONVENT + SCHOOL
Contact Type: Not reported
Contact Name: JOHN GRUTZKY
Address1: Not reported
Address2: Not reported
City: Not reported
State: NN
Zip Code: Not reported
Country Code: 001
Phone: (212) 226-8075
Phone Ext: Not reported
Email: Not reported
Fax Number: Not reported
Modified By: KXTANG

SAINT PATRICK CONVENT + SCHOOL (Continued) **A100147071**

Date Last Modified: 11/7/2006

Site Id: 25930
Affiliation Type: Emergency Contact
Company Name: TRUSTEES OF ST. PATRICK CATHEDRAL
Contact Type: Not reported
Contact Name: ROSA JIMENEZ
Address1: Not reported
Address2: Not reported
City: Not reported
State: NN
Zip Code: Not reported
Country Code: 999
Phone: (212) 226-8075
Phone Ext: Not reported
Email: Not reported
Fax Number: Not reported
Modified By: KXTANG
Date Last Modified: 11/7/2006

Equipment Records:

B05 - Tank External Protection - Jacketed
H06 - Tank Leak Detection - Impervious Barrier/Concrete Pad (A/G)
L00 - Piping Leak Detection - None
A00 - Tank Internal Protection - None
D01 - Pipe Type - Steel/Carbon Steel/Iron
J02 - Dispenser - Suction
C01 - Pipe Location - Aboveground
E00 - Piping Secondary Containment - None
F00 - Pipe External Protection - None
G00 - Tank Secondary Containment - None
I02 - Overfill - High Level Alarm
K00 - Spill Prevention - None

Tank Info:

Tank Number: 003
Tank Id: 56462
Tank Location: 2
Tank Type: Steel/Carbon Steel/Iron
Tank Status: In Service
Tank Model: Not reported
Pipe Model: Not reported
Install Date: 01/29/1948
Capacity Gallons: 1500
Tightness Test Method: NN
Date Test: Not reported
Next Test Date: Not reported
Date Tank Closed: Not reported
Register: True
Modified By: MSBAPTIS
Last Modified: 03/12/2009

AP198 **ST PATRICK'S SCHOOL** **UST** **U001835405**
SSE **233 MOTT ST** **HIST UST** **N/A**
1/8-1/4 **NY, NY 10012**
0.165 mi.
871 ft. **Site 2 of 4 in cluster AP**

Relative:
Higher

Actual:
40 ft.

UST:

Facility Id:	2-280240
Region:	STATE
DEC Region:	2
Site Status:	Administratively Closed
Program Type:	PBS
Expiration Date:	N/A
UTM X:	584898.93362000003
UTM Y:	4508468.2658099998

Affiliation Records:

Site Id:	12234
Affiliation Type:	Owner
Company Name:	ST PATRICKS OLD CATHEDRAL
Contact Type:	Not reported
Contact Name:	Not reported
Address1:	263 MULBERRY STREET
Address2:	Not reported
City:	NEW YORK
State:	NY
Zip Code:	10012
Country Code:	001
Phone:	(212) 226-8075
Phone Ext:	Not reported
Email:	Not reported
Fax Number:	Not reported
Modified By:	TRANSLAT
Date Last Modified:	3/4/2004

Site Id:	12234
Affiliation Type:	Mail Contact
Company Name:	CASTLE SERVICE CO.
Contact Type:	Not reported
Contact Name:	Not reported
Address1:	500 MAMAMORONECK AVENUE
Address2:	Not reported
City:	HARRISON
State:	NY
Zip Code:	10528-1600
Country Code:	001
Phone:	(914) 723-2620
Phone Ext:	Not reported
Email:	Not reported
Fax Number:	Not reported
Modified By:	TRANSLAT
Date Last Modified:	3/4/2004

Site Id:	12234
Affiliation Type:	On-Site Operator
Company Name:	ST PATRICKS SCHOOL
Contact Type:	Not reported
Contact Name:	RAFAEL GRULLON
Address1:	Not reported
Address2:	Not reported

ST PATRICK'S SCHOOL (Continued) **U001835405**

City:	Not reported
State:	NN
Zip Code:	Not reported
Country Code:	001
Phone:	(212) 431-8575
Phone Ext:	Not reported
Email:	Not reported
Fax Number:	Not reported
Modified By:	TRANSLAT
Date Last Modified:	3/4/2004

Site Id:	12234
Affiliation Type:	Emergency Contact
Company Name:	ST PATRICKS OLD CATHEDRAL
Contact Type:	Not reported
Contact Name:	REV. KEITH FENNESSY
Address1:	Not reported
Address2:	Not reported
City:	Not reported
State:	NN
Zip Code:	Not reported
Country Code:	001
Phone:	(212) 226-8075
Phone Ext:	Not reported
Email:	Not reported
Fax Number:	Not reported
Modified By:	TRANSLAT
Date Last Modified:	3/4/2004

Equipment Records:

G00 - Tank Secondary Containment - None
J02 - Dispenser - Suction
L09 - Piping Leak Detection - Exempt Suction Piping
D01 - Pipe Type - Steel/Carbon Steel/Iron
A00 - Tank Internal Protection - None
I04 - Overfill - Product Level Gauge (A/G)
C00 - Pipe Location - No Piping
F00 - Pipe External Protection - None
H00 - Tank Leak Detection - None
B00 - Tank External Protection - None

Tank Info:

Site ID:	12234

Tank Number:	001
Tank ID:	14565
Tank Status:	Administratively Closed
Tank Model:	Not reported
Pipe Model:	Not reported
Install Date:	Not reported
Capacity Gallons:	1500
Tightness Test Method:	NN
Next Test Date:	Not reported
Date Tank Closed:	Not reported
Tank Location:	6
Tank Type:	Steel/carbon steel
Date Test:	Not reported

ST PATRICK'S SCHOOL (Continued) **U001835405**

Register:	True
Modified By:	NRLOMBAR
Last Modified:	09/28/2004

HIST UST:

PBS Number:	2-280240
SPDES Number:	Not reported
Emergency Contact:	REV. KEITH FENNESSY
Emergency Telephone:	(212) 226-8075
Operator:	RAFAEL GRULLON
Operator Telephone:	(212) 431-8575
Owner Name:	ST PATRICK'S OLD CATHEDRAL
Owner Address:	263 MULBERRY STREET
Owner City,St,Zip:	NEW YORK, NY 10012
Owner Telephone:	(212) 226-8075
Owner Type:	Not reported
Owner Subtype:	Not reported
Mailing Name:	CASTLE SERVICE CO.
Mailing Address:	500 MAMAMORONECK AVENUE
Mailing Address 2:	Not reported
Mailing City,St,Zip:	HARRISON, NY 10528-1600
Mailing Contact:	Not reported
Mailing Telephone:	(914) 723-2620
Owner Mark:	First Owner
Facility Status:	1 - Active PBS facility, i.e. total capacity of the PBS tanks is greater than 1,100 gallons, regardless if Subpart 360-14 tanks exist or not at the facility.
Facility Addr2:	233 MOTT ST
SWIS ID:	6201
Old PBS Number:	Not reported
Facility Type:	Not reported
Inspected Date:	Not reported
Inspector:	Not reported
Inspection Result:	Not reported
Federal ID:	Not reported
Certification Flag:	False
Certification Date:	06/30/1992
Expiration Date:	07/14/1997
Renew Flag:	False
Renewal Date:	Not reported
Total Capacity:	1500
FAMT:	True
Facility Screen:	Minor Data Missing
Owner Screen:	Minor Data Missing
Tank Screen:	Minor Data Missing
Dead Letter:	False
CBS Number:	Not reported
Town or City:	NEW YORK CITY
County Code:	62
Town or City:	01
Region:	2

Tank Id:	001
Tank Location:	UNDERGROUND, VAULTED, WITH ACCESS
Tank Status:	In Service
Install Date:	Not reported
Capacity (gals):	1500

ST PATRICK'S SCHOOL (Continued) **U001835405**

Product Stored:	NOS 1,2, OR 4 FUEL OIL
Tank Type:	Steel/carbon steel
Tank Internal:	Not reported
Tank External:	Not reported
Pipe Location:	Not reported
Pipe Type:	STEEL/IRON
Pipe Internal:	Not reported
Pipe External:	Not reported
Second Containment:	None
Leak Detection:	None
Overfill Prot:	Product Level Gauge
Dispenser:	Suction
Date Tested:	Not reported
Next Test Date:	Not reported
Missing Data for Tank:	Minor Data Missing
Date Closed:	Not reported
Test Method:	Not reported
Deleted:	False
Updated:	False
Lat/long:	Not reported

AM199 **TAYLOR ASSOCIATES** **MANIFEST** **S110047332**
SW **78-84 CROSBY ST** **N/A**
1/8-1/4 **NEW YORK, NY 10012**
0.166 mi.
874 ft. **Site 2 of 8 in cluster AM**

Relative:
Lower

Actual:
32 ft.

NY MANIFEST:

EPA ID:	NYR000147330
Country:	USA
Mailing Name:	TAYLOR ASSOCIATES
Mailing Contact:	TAYLOR ASSOCIATES
Mailing Address:	5-44 47th AVE
Mailing Address 2:	Not reported
Mailing City:	LONG ISLAND CITY
Mailing State:	NY
Mailing Zip:	11101
Mailing Zip4:	Not reported
Mailing Country:	USA
Mailing Phone:	718-478-3021

NY MANIFEST:

No Manifest Records Available

AH200 **PENSKE TRUCK LEASING CO.,L.P.** **UST** **U003074580**
NE **23 BOND STREET** **HIST UST** **N/A**
1/8-1/4 **NEW YORK, NY 10012** **AST**
0.166 mi. **HIST AST**
877 ft. **Site 4 of 5 in cluster AH** **MANIFEST**

Relative:
Higher

Actual:
42 ft.

UST:

Facility Id:	2-401269
Region:	STATE
DEC Region:	2
Site Status:	Unregulated
Program Type:	PBS

PENSKE TRUCK LEASING CO.,L.P. (Continued) **U003074580**

Expiration Date: N/A
UTM X: 584988.98806
UTM Y: 4508894.7224199995

Affiliation Records:

Site Id: 19176
Affiliation Type: Owner
Company Name: PENSKE TRUCK LEASING CO.,L.P.
Contact Type: Not reported
Contact Name: Not reported
Address1: ROUTE 10, GREEN HILLS, PO BOX 563
Address2: Not reported
City: READING
State: PA
Zip Code: 19603-0563
Country Code: 001
Phone: (610) 775-6000
Phone Ext: Not reported
Email: Not reported
Fax Number: Not reported
Modified By: TRANSLAT
Date Last Modified: 3/4/2004

Site Id: 19176
Affiliation Type: Mail Contact
Company Name: PENSKE TRUCK LEASING CO.,L.P.
Contact Type: Not reported
Contact Name: ENVIRONMENTAL SERVICES
Address1: RT 10,GREEN HILLS,PO BOX 563
Address2: Not reported
City: READING
State: PA
Zip Code: 19603
Country Code: 001
Phone: (215) 775-6000
Phone Ext: Not reported
Email: Not reported
Fax Number: Not reported
Modified By: TRANSLAT
Date Last Modified: 3/4/2004

Site Id: 19176
Affiliation Type: On-Site Operator
Company Name: PENSKE TRUCK LEASING CO.,L.P.
Contact Type: Not reported
Contact Name: JOHN MAHER
Address1: Not reported
Address2: Not reported
City: Not reported
State: NN
Zip Code: Not reported
Country Code: 001
Phone: (212) 420-9622
Phone Ext: Not reported
Email: Not reported
Fax Number: Not reported
Modified By: TRANSLAT
Date Last Modified: 3/4/2004

PENSKE TRUCK LEASING CO.,L.P. (Continued) **U003074580**

Site Id:	19176
Affiliation Type:	Emergency Contact
Company Name:	PENSKE TRUCK LEASING CO.,L.P.
Contact Type:	Not reported
Contact Name:	MARC E. ALTHEN
Address1:	Not reported
Address2:	Not reported
City:	Not reported
State:	NN
Zip Code:	Not reported
Country Code:	001
Phone:	(610) 775-6000
Phone Ext:	Not reported
Email:	Not reported
Fax Number:	Not reported
Modified By:	TRANSLAT
Date Last Modified:	3/4/2004

Equipment Records:

G03 - Tank Secondary Containment - Vault (w/o access)
A00 - Tank Internal Protection - None
D02 - Pipe Type - Galvanized Steel
J02 - Dispenser - Suction
C00 - Pipe Location - No Piping
F00 - Pipe External Protection - None
H00 - Tank Leak Detection - None
H00 - Tank Leak Detection - None
B00 - Tank External Protection - None
B00 - Tank External Protection - None
B00 - Tank External Protection - None
B00 - Tank External Protection - None
B00 - Tank External Protection - None
G03 - Tank Secondary Containment - Vault (w/o access)
B00 - Tank External Protection - None
I00 - Overfill - None
B00 - Tank External Protection - None
I04 - Overfill - Product Level Gauge (A/G)
C00 - Pipe Location - No Piping
F00 - Pipe External Protection - None
J02 - Dispenser - Suction
A00 - Tank Internal Protection - None
D02 - Pipe Type - Galvanized Steel
C00 - Pipe Location - No Piping
F00 - Pipe External Protection - None
I04 - Overfill - Product Level Gauge (A/G)
A00 - Tank Internal Protection - None
D02 - Pipe Type - Galvanized Steel
J02 - Dispenser - Suction
C00 - Pipe Location - No Piping
F00 - Pipe External Protection - None
I04 - Overfill - Product Level Gauge (A/G)
C00 - Pipe Location - No Piping
F00 - Pipe External Protection - None
C00 - Pipe Location - No Piping
F00 - Pipe External Protection - None
I04 - Overfill - Product Level Gauge (A/G)
A00 - Tank Internal Protection - None

PENSKE TRUCK LEASING CO.,L.P. (Continued) **U003074580**

D02 - Pipe Type - Galvanized Steel
J02 - Dispenser - Suction
A00 - Tank Internal Protection - None
D02 - Pipe Type - Galvanized Steel
J02 - Dispenser - Suction
A00 - Tank Internal Protection - None
D02 - Pipe Type - Galvanized Steel
J02 - Dispenser - Suction
G00 - Tank Secondary Containment - None
G00 - Tank Secondary Containment - None
H00 - Tank Leak Detection - None
H00 - Tank Leak Detection - None
H00 - Tank Leak Detection - None
H00 - Tank Leak Detection - None
H00 - Tank Leak Detection - None
G03 - Tank Secondary Containment - Vault (w/o access)
G03 - Tank Secondary Containment - Vault (w/o access)
I00 - Overfill - None
G03 - Tank Secondary Containment - Vault (w/o access)
A00 - Tank Internal Protection - None
D02 - Pipe Type - Galvanized Steel
J02 - Dispenser - Suction
C00 - Pipe Location - No Piping
F00 - Pipe External Protection - None
I04 - Overfill - Product Level Gauge (A/G)

Tank Info:

Site ID:	19176
Tank Number:	001
Tank ID:	21779
Tank Status:	Closed - Removed
Tank Model:	Not reported
Pipe Model:	Not reported
Install Date:	01/01/1983
Capacity Gallons:	550
Tightness Test Method:	NN
Next Test Date:	Not reported
Date Tank Closed:	06/01/1994
Tank Location:	5
Tank Type:	Steel/carbon steel
Date Test:	Not reported
Register:	True
Modified By:	TRANSLAT
Last Modified:	03/04/2004
Site ID:	19176
Tank Number:	002
Tank ID:	21780
Tank Status:	Closed - Removed
Tank Model:	Not reported
Pipe Model:	Not reported
Install Date:	01/01/1983
Capacity Gallons:	550
Tightness Test Method:	NN
Next Test Date:	Not reported
Date Tank Closed:	06/01/1994

PENSKE TRUCK LEASING CO.,L.P. (Continued) **U003074580**

Tank Location:	5
Tank Type:	Steel/carbon steel
Date Test:	Not reported
Register:	True
Modified By:	TRANSLAT
Last Modified:	03/04/2004
Site ID:	19176
Tank Number:	003
Tank ID:	21781
Tank Status:	Closed - Removed
Tank Model:	Not reported
Pipe Model:	Not reported
Install Date:	12/01/1964
Capacity Gallons:	550
Tightness Test Method:	NN
Next Test Date:	Not reported
Date Tank Closed:	06/01/1994
Tank Location:	5
Tank Type:	Steel/carbon steel
Date Test:	Not reported
Register:	True
Modified By:	TRANSLAT
Last Modified:	03/04/2004
Site ID:	19176
Tank Number:	004
Tank ID:	21782
Tank Status:	Closed - Removed
Tank Model:	Not reported
Pipe Model:	Not reported
Install Date:	12/01/1964
Capacity Gallons:	550
Tightness Test Method:	NN
Next Test Date:	Not reported
Date Tank Closed:	06/01/1994
Tank Location:	5
Tank Type:	Steel/carbon steel
Date Test:	Not reported
Register:	True
Modified By:	TRANSLAT
Last Modified:	03/04/2004
Site ID:	19176
Tank Number:	005
Tank ID:	21783
Tank Status:	Closed - Removed
Tank Model:	Not reported
Pipe Model:	Not reported
Install Date:	12/01/1964
Capacity Gallons:	550
Tightness Test Method:	NN
Next Test Date:	Not reported
Date Tank Closed:	06/01/1994

PENSKE TRUCK LEASING CO.,L.P. (Continued) **U003074580**

Tank Location:	5
Tank Type:	Steel/carbon steel
Date Test:	Not reported
Register:	True
Modified By:	TRANSLAT
Last Modified:	03/04/2004

HIST UST:

PBS Number:	2-401269
SPDES Number:	Not reported
Emergency Contact:	MARC E. ALTHEN
Emergency Telephone:	(610) 775-6000
Operator:	JOHN MAHER
Operator Telephone:	(212) 420-9622
Owner Name:	PENSKE TRUCK LEASING CO.,L.P.
Owner Address:	ROUTE 10, GREEN HILLS, PO BOX 563
Owner City,St,Zip:	READING, PA 19603-0563
Owner Telephone:	(610) 775-6000
Owner Type:	Corporate/Commercial
Owner Subtype:	Not reported
Mailing Name:	PENSKE TRUCK LEASING CO.,L.P.
Mailing Address:	RT 10,GREEN HILLS,PO BOX 563
Mailing Address 2:	Not reported
Mailing City,St,Zip:	READING, PA 19603
Mailing Contact:	ENVIRONMENTAL SERVICES
Mailing Telephone:	(215) 775-6000
Owner Mark:	First Owner
Facility Status:	2 - Unregulated by PBS (the total capacity is less than 1,101 gallons) and Subpart 360-14.
Facility Addr2:	23 BOND ST
SWIS ID:	6201
Old PBS Number:	Not reported
Facility Type:	OTHER
Inspected Date:	Not reported
Inspector:	Not reported
Inspection Result:	Not reported
Federal ID:	Not reported
Certification Flag:	False
Certification Date:	08/26/1992
Expiration Date:	10/06/1997
Renew Flag:	False
Renewal Date:	Not reported
Total Capacity:	0
FAMT:	True
Facility Screen:	No Missing Data
Owner Screen:	No Missing Data
Tank Screen:	0
Dead Letter:	False
CBS Number:	Not reported
Town or City:	NEW YORK CITY
County Code:	62
Town or City:	01
Region:	2

Tank Id:	001
Tank Location:	UNDERGROUND
Tank Status:	Closed-Removed

PENSKE TRUCK LEASING CO.,L.P. (Continued) **U003074580**

Install Date:	19830101
Capacity (gals):	550
Product Stored:	LEADED GASOLINE
Tank Type:	Steel/carbon steel
Tank Internal:	Not reported
Tank External:	Not reported
Pipe Location:	Not reported
Pipe Type:	GALVANIZED STEEL
Pipe Internal:	Not reported
Pipe External:	Not reported
Second Containment:	Diking
Leak Detection:	None
Overfill Prot:	Not reported
Dispenser:	Suction
Date Tested:	Not reported
Next Test Date:	Not reported
Missing Data for Tank:	Minor Data Missing
Date Closed:	06/01/1994
Test Method:	Not reported
Deleted:	False
Updated:	True
Lat/long:	Not reported

Tank Id:	002
Tank Location:	UNDERGROUND
Tank Status:	Closed-Removed
Install Date:	19830101
Capacity (gals):	550
Product Stored:	LEADED GASOLINE
Tank Type:	Steel/carbon steel
Tank Internal:	Not reported
Tank External:	Not reported
Pipe Location:	Not reported
Pipe Type:	GALVANIZED STEEL
Pipe Internal:	Not reported
Pipe External:	Not reported
Second Containment:	Diking
Leak Detection:	None
Overfill Prot:	Not reported
Dispenser:	Suction
Date Tested:	Not reported
Next Test Date:	Not reported
Missing Data for Tank:	Minor Data Missing
Date Closed:	06/01/1994
Test Method:	Not reported
Deleted:	False
Updated:	True
Lat/long:	Not reported

Tank Id:	003
Tank Location:	UNDERGROUND
Tank Status:	Closed-Removed
Install Date:	19641201
Capacity (gals):	550
Product Stored:	DIESEL

PENSKE TRUCK LEASING CO.,L.P. (Continued) **U003074580**

Tank Type: Steel/carbon steel
Tank Internal: Not reported
Tank External: Not reported
Pipe Location: Not reported
Pipe Type: GALVANIZED STEEL
Pipe Internal: Not reported
Pipe External: Not reported
Second Containment: Diking
Leak Detection: None
Overfill Prot: Product Level Gauge
Dispenser: Suction
Date Tested: Not reported
Next Test Date: Not reported
Missing Data for Tank: Minor Data Missing
Date Closed: 06/01/1994
Test Method: Not reported
Deleted: False
Updated: True
Lat/long: Not reported

Tank Id: 004
Tank Location: UNDERGROUND
Tank Status: Closed-Removed
Install Date: 19641201
Capacity (gals): 550
Product Stored: DIESEL
Tank Type: Steel/carbon steel
Tank Internal: Not reported
Tank External: Not reported
Pipe Location: Not reported
Pipe Type: GALVANIZED STEEL
Pipe Internal: Not reported
Pipe External: Not reported
Second Containment: Diking
Leak Detection: None
Overfill Prot: Product Level Gauge
Dispenser: Suction
Date Tested: Not reported
Next Test Date: Not reported
Missing Data for Tank: Minor Data Missing
Date Closed: 06/01/1994
Test Method: Not reported
Deleted: False
Updated: True
Lat/long: Not reported

Tank Id: 005
Tank Location: UNDERGROUND
Tank Status: Closed-Removed
Install Date: 19641201
Capacity (gals): 550
Product Stored: DIESEL
Tank Type: Steel/carbon steel
Tank Internal: Not reported
Tank External: Not reported

PENSKE TRUCK LEASING CO.,L.P. (Continued) **U003074580**

Pipe Location:	Not reported
Pipe Type:	GALVANIZED STEEL
Pipe Internal:	Not reported
Pipe External:	Not reported
Second Containment:	Diking
Leak Detection:	None
Overfill Prot:	Product Level Gauge
Dispenser:	Suction
Date Tested:	Not reported
Next Test Date:	Not reported
Missing Data for Tank:	Minor Data Missing
Date Closed:	06/01/1994
Test Method:	Not reported
Deleted:	False
Updated:	True
Lat/long:	Not reported

AST:

Region:	STATE
DEC Region:	2
Site Status:	Unregulated
Facility Id:	2-401269
Program Type:	PBS
UTM X:	584988.98806
UTM Y:	4508894.7224199995
Expiration Date:	N/A

Affiliation Records:

Site Id:	19176
Affiliation Type:	Owner
Company Name:	PENSKE TRUCK LEASING CO.,L.P.
Contact Type:	Not reported
Contact Name:	Not reported
Address1:	ROUTE 10, GREEN HILLS, PO BOX 563
Address2:	Not reported
City:	READING
State:	PA
Zip Code:	19603-0563
Country Code:	001
Phone:	(610) 775-6000
Phone Ext:	Not reported
Email:	Not reported
Fax Number:	Not reported
Modified By:	TRANSLAT
Date Last Modified:	3/4/2004

Site Id:	19176
Affiliation Type:	Mail Contact
Company Name:	PENSKE TRUCK LEASING CO.,L.P.
Contact Type:	Not reported
Contact Name:	ENVIRONMENTAL SERVICES
Address1:	RT 10,GREEN HILLS,PO BOX 563
Address2:	Not reported
City:	READING
State:	PA
Zip Code:	19603
Country Code:	001

PENSKE TRUCK LEASING CO.,L.P. (Continued) **U003074580**

Phone:	(215) 775-6000
Phone Ext:	Not reported
Email:	Not reported
Fax Number:	Not reported
Modified By:	TRANSLAT
Date Last Modified:	3/4/2004

Site Id:	19176
Affiliation Type:	On-Site Operator
Company Name:	PENSKE TRUCK LEASING CO.,L.P.
Contact Type:	Not reported
Contact Name:	JOHN MAHER
Address1:	Not reported
Address2:	Not reported
City:	Not reported
State:	NN
Zip Code:	Not reported
Country Code:	001
Phone:	(212) 420-9622
Phone Ext:	Not reported
Email:	Not reported
Fax Number:	Not reported
Modified By:	TRANSLAT
Date Last Modified:	3/4/2004

Site Id:	19176
Affiliation Type:	Emergency Contact
Company Name:	PENSKE TRUCK LEASING CO.,L.P.
Contact Type:	Not reported
Contact Name:	MARC E. ALTHEN
Address1:	Not reported
Address2:	Not reported
City:	Not reported
State:	NN
Zip Code:	Not reported
Country Code:	001
Phone:	(610) 775-6000
Phone Ext:	Not reported
Email:	Not reported
Fax Number:	Not reported
Modified By:	TRANSLAT
Date Last Modified:	3/4/2004

Equipment Records:

G03 - Tank Secondary Containment - Vault (w/o access)
A00 - Tank Internal Protection - None
D02 - Pipe Type - Galvanized Steel
J02 - Dispenser - Suction
C00 - Pipe Location - No Piping
F00 - Pipe External Protection - None
H00 - Tank Leak Detection - None
H00 - Tank Leak Detection - None
B00 - Tank External Protection - None
B00 - Tank External Protection - None
B00 - Tank External Protection - None
B00 - Tank External Protection - None
B00 - Tank External Protection - None

PENSKE TRUCK LEASING CO.,L.P. (Continued) **U003074580**

G03 - Tank Secondary Containment - Vault (w/o access)
B00 - Tank External Protection - None
I00 - Overfill - None
B00 - Tank External Protection - None
I04 - Overfill - Product Level Gauge (A/G)
C00 - Pipe Location - No Piping
F00 - Pipe External Protection - None
J02 - Dispenser - Suction
A00 - Tank Internal Protection - None
D02 - Pipe Type - Galvanized Steel
C00 - Pipe Location - No Piping
F00 - Pipe External Protection - None
I04 - Overfill - Product Level Gauge (A/G)
A00 - Tank Internal Protection - None
D02 - Pipe Type - Galvanized Steel
J02 - Dispenser - Suction
C00 - Pipe Location - No Piping
F00 - Pipe External Protection - None
I04 - Overfill - Product Level Gauge (A/G)
C00 - Pipe Location - No Piping
F00 - Pipe External Protection - None
C00 - Pipe Location - No Piping
F00 - Pipe External Protection - None
I04 - Overfill - Product Level Gauge (A/G)
A00 - Tank Internal Protection - None
D02 - Pipe Type - Galvanized Steel
J02 - Dispenser - Suction
A00 - Tank Internal Protection - None
D02 - Pipe Type - Galvanized Steel
J02 - Dispenser - Suction
A00 - Tank Internal Protection - None
D02 - Pipe Type - Galvanized Steel
J02 - Dispenser - Suction
G00 - Tank Secondary Containment - None
G00 - Tank Secondary Containment - None
H00 - Tank Leak Detection - None
H00 - Tank Leak Detection - None
H00 - Tank Leak Detection - None
H00 - Tank Leak Detection - None
H00 - Tank Leak Detection - None
G03 - Tank Secondary Containment - Vault (w/o access)
G03 - Tank Secondary Containment - Vault (w/o access)
I00 - Overfill - None
G03 - Tank Secondary Containment - Vault (w/o access)
A00 - Tank Internal Protection - None
D02 - Pipe Type - Galvanized Steel
J02 - Dispenser - Suction
C00 - Pipe Location - No Piping
F00 - Pipe External Protection - None
I04 - Overfill - Product Level Gauge (A/G)

Tank Info:

Tank Number:	00A
Tank Id:	21784
Tank Location:	1
Tank Type:	Steel/Carbon Steel/Iron
Tank Status:	Closed - Removed

PENSKE TRUCK LEASING CO.,L.P. (Continued) **U003074580**

Tank Model:	Not reported
Pipe Model:	Not reported
Install Date:	Not reported
Capacity Gallons:	550
Tightness Test Method:	NN
Date Test:	Not reported
Next Test Date:	Not reported
Date Tank Closed:	Not reported
Register:	True
Modified By:	TRANSLAT
Last Modified:	03/04/2004

Tank Number:	00B
Tank Id:	21785
Tank Location:	1
Tank Type:	Steel/Carbon Steel/Iron
Tank Status:	Closed - Removed
Tank Model:	Not reported
Pipe Model:	Not reported
Install Date:	Not reported
Capacity Gallons:	550
Tightness Test Method:	NN
Date Test:	Not reported
Next Test Date:	Not reported
Date Tank Closed:	Not reported
Register:	True
Modified By:	TRANSLAT
Last Modified:	03/04/2004

HIST AST:

PBS Number:	2-401269
SWIS Code:	6201
Operator:	JOHN MAHER
Facility Phone:	(212) 420-9622
Facility Addr2:	23 BOND ST
Facility Type:	OTHER
Emergency:	MARC E. ALTHEN
Emergency Tel:	(610) 775-6000
Old PBSNO:	Not reported
Date Inspected:	Not reported
Inspector:	Not reported
Result of Inspection:	Not reported
Owner Name:	PENSKE TRUCK LEASING CO.,L.P.
Owner Address:	ROUTE 10, GREEN HILLS, PO BOX 563
Owner City,St,Zip:	READING, PA 19603-0563
Federal ID:	Not reported
Owner Tel:	(610) 775-6000
Owner Type:	Corporate/Commercial
Owner Subtype:	Not reported
Mailing Contact:	ENVIRONMENTAL SERVICES
Mailing Name:	PENSKE TRUCK LEASING CO.,L.P.
Mailing Address:	RT 10,GREEN HILLS,PO BOX 563
Mailing Address 2:	Not reported
Mailing City,St,Zip:	READING, PA 19603
Mailing Telephone:	(215) 775-6000
Owner Mark:	First Owner

PENSKE TRUCK LEASING CO.,L.P. (Continued) **U003074580**

Facility Status:	2 - Unregulated by PBS (the total capacity is less than 1,101 gallons) and Subpart 360-14.
Certification Flag:	False
Certification Date:	08/26/1992
Expiration:	10/06/1997
Renew Flag:	False
Renew Date:	Not reported
Total Capacity:	0
FAMT:	True
Facility Screen:	No Missing Data
Owner Screen:	No Missing Data
Tank Screen:	0
Dead Letter:	False
CBS Number:	Not reported
Town or City:	NEW YORK CITY
County Code:	62
Town or City Code:	01
Region:	2

Tank ID:	00A
Tank Location:	ABOVEGROUND
Tank Status:	Closed-Removed
Install Date:	Not reported
Capacity (Gal):	550
Product Stored:	UNKNOWN
Tank Type:	Steel/carbon steel
Tank Internal:	Not reported
Tank External:	Not reported
Pipe Location:	Not reported
Pipe Type:	GALVANIZED STEEL
Pipe Internal:	Not reported
Pipe External:	Not reported
Tank Containment:	None
Leak Detection:	0
Overfill Protection:	4
Dispenser Method:	Suction
Date Tested:	Not reported
Next Test Date:	Not reported
Missing Data for Tank:	Minor Data Missing
Date Closed:	Not reported
Test Method:	Not reported
Deleted:	False
Updated:	True
SPDES Number:	Not reported
Lat/Long:	Not reported

Tank ID:	00B
Tank Location:	ABOVEGROUND
Tank Status:	Closed-Removed
Install Date:	Not reported
Capacity (Gal):	550
Product Stored:	UNKNOWN
Tank Type:	Steel/carbon steel
Tank Internal:	Not reported
Tank External:	Not reported
Pipe Location:	Not reported

PENSKE TRUCK LEASING CO.,L.P. (Continued) **U003074580**

Pipe Type:	GALVANIZED STEEL
Pipe Internal:	Not reported
Pipe External:	Not reported
Tank Containment:	None
Leak Detection:	0
Overfill Protection:	4
Dispenser Method:	Suction
Date Tested:	Not reported
Next Test Date:	Not reported
Missing Data for Tank:	Minor Data Missing
Date Closed:	Not reported
Test Method:	Not reported
Deleted:	False
Updated:	True
SPDES Number:	Not reported
Lat/Long:	Not reported

NY MANIFEST:

EPA ID:	NYD981563455
Country:	USA
Mailing Name:	PENSKE TRUCK LEASING CO
Mailing Contact:	JAMES SVAASAND
Mailing Address:	536 WEST 26TH ST
Mailing Address 2:	Not reported
Mailing City:	NEW YORK
Mailing State:	NY
Mailing Zip:	10001
Mailing Zip4:	Not reported
Mailing Country:	USA
Mailing Phone:	212-741-9837

NY MANIFEST:

No Manifest Records Available

AH201 **PENSKE TRUCK LEASING CO** **RCRA-NonGen** **1000382745**
NE **23 BOND ST** **FINDS** **NYD981563455**
1/8-1/4 **NEW YORK, NY 10012**
0.166 mi.
877 ft. **Site 5 of 5 in cluster AH**

Relative:
Higher

Actual:
42 ft.

RCRA-NonGen:

Date form received by agency:	01/01/2007
Facility name:	PENSKE TRUCK LEASING CO L P
Facility address:	23 BOND ST NEW YORK, NY 100122474
EPA ID:	NYD981563455
Mailing address:	W 26TH ST NEW YORK, NY 100019998
Contact:	Not reported
Contact address:	W 26TH ST NEW YORK, NY 100019998
Contact country:	US
Contact telephone:	Not reported
Contact email:	Not reported
EPA Region:	02
Classification:	Non-Generator
Description:	Handler: Non-Generators do not presently generate hazardous waste

PENSKE TRUCK LEASING CO (Continued) **1000382745**

Owner/Operator Summary:
Owner/operator name: PENSKE TRUCK LEASING CO LP
Owner/operator address: RTE 10 GREEN HILLS PO BOX 563
READING, PA 19603
Owner/operator country: US
Owner/operator telephone: (215) 775-6380
Legal status: Private
Owner/Operator Type: Operator
Owner/Op start date: Not reported
Owner/Op end date: Not reported

Owner/operator name: PENSKE TRUCK LEASING CO LP
Owner/operator address: RTE 10 GREEN HILLS PO BOX 563
READING, PA 19603
Owner/operator country: US
Owner/operator telephone: (215) 775-6380
Legal status: Private
Owner/Operator Type: Owner
Owner/Op start date: Not reported
Owner/Op end date: Not reported

Handler Activities Summary:
U.S. importer of hazardous waste: No
Mixed waste (haz. and radioactive): No
Recycler of hazardous waste: No
Transporter of hazardous waste: No
Treater, storer or disposer of HW: No
Underground injection activity: No
On-site burner exemption: No
Furnace exemption: No
Used oil fuel burner: No
Used oil processor: No
User oil refiner: No
Used oil fuel marketer to burner: No
Used oil Specification marketer: No
Used oil transfer facility: No
Used oil transporter: No

Historical Generators:
Date form received by agency: 01/01/2006
Facility name: PENSKE TRUCK LEASING CO L P
Classification: Not a generator, verified

Date form received by agency: 02/27/1995
Facility name: PENSKE TRUCK LEASING CO L P
Classification: Not a generator, verified

Date form received by agency: 08/15/1991
Facility name: PENSKE TRUCK LEASING CO L P
Classification: Conditionally Exempt Small Quantity Generator

Violation Status: No violations found

FINDS:

Registry ID: 110004409916

PENSKE TRUCK LEASING CO (Continued) **1000382745**

Environmental Interest/Information System

RCRAInfo is a national information system that supports the Resource Conservation and Recovery Act (RCRA) program through the tracking of events and activities related to facilities that generate, transport, and treat, store, or dispose of hazardous waste. RCRAInfo allows RCRA program staff to track the notification, permit, compliance, and corrective action activities required under RCRA.

AJ202 **CASTIRON COURT CORP** **AST** **A100349520**
SW **537 BROADWAY** **N/A**
1/8-1/4 **NEW YORK, NY 10012**
0.166 mi.
877 ft. **Site 7 of 7 in cluster AJ**

Relative:
Lower

Actual:
30 ft.

AST:

Region:	STATE
DEC Region:	2
Site Status:	Unregistered
Facility Id:	2-611268
Program Type:	PBS
UTM X:	584567.88104000001
UTM Y:	4508526.4264599998
Expiration Date:	N/A

Affiliation Records:

Site Id:	425418
Affiliation Type:	Owner
Company Name:	CASTIRON COURT CORP
Contact Type:	AGENT
Contact Name:	MARL HOFFMAN
Address1:	300 WEST 55TH ST C/O HOFFMAN MGMT
Address2:	Not reported
City:	NEW YORK
State:	NY
Zip Code:	10019
Country Code:	001
Phone:	(212) 247-4975
Phone Ext:	Not reported
Email:	Not reported
Fax Number:	Not reported
Modified By:	MSBAPTIS
Date Last Modified:	3/2/2010

Site Id:	425418
Affiliation Type:	Mail Contact
Company Name:	Not reported
Contact Type:	Not reported
Contact Name:	MARL HOFFMAN
Address1:	300 WEST 55TH ST C/O HOFFMAN MGMT
Address2:	SUITE 2S
City:	NEW YORK
State:	NY
Zip Code:	10019
Country Code:	001
Phone:	(212) 247-4975
Phone Ext:	Not reported
Email:	Not reported

CASTIRON COURT CORP (Continued) **A100349520**

Fax Number: Not reported
Modified By: MSBAPTIS
Date Last Modified: 3/2/2010

Site Id: 425418
Affiliation Type: On-Site Operator
Company Name: CASTIRON COURT CORP
Contact Type: Not reported
Contact Name: KEVIN HARRISON
Address1: Not reported
Address2: Not reported
City: Not reported
State: NN
Zip Code: Not reported
Country Code: 001
Phone: (917) 658-0593
Phone Ext: Not reported
Email: Not reported
Fax Number: Not reported
Modified By: MSBAPTIS
Date Last Modified: 3/2/2010

Site Id: 425418
Affiliation Type: Emergency Contact
Company Name: CASTIRON COURT CORP
Contact Type: Not reported
Contact Name: KEVIN HARRISON
Address1: Not reported
Address2: Not reported
City: Not reported
State: NN
Zip Code: Not reported
Country Code: 001
Phone: (917) 658-0593
Phone Ext: Not reported
Email: Not reported
Fax Number: Not reported
Modified By: MSBAPTIS
Date Last Modified: 3/2/2010

Equipment Records:

A00 - Tank Internal Protection - None
D01 - Pipe Type - Steel/Carbon Steel/Iron
J02 - Dispenser - Suction
L09 - Piping Leak Detection - Exempt Suction Piping
B01 - Tank External Protection - Painted/Asphalt Coating
F00 - Pipe External Protection - None
I04 - Overfill - Product Level Gauge (A/G)
C03 - Pipe Location - Aboveground/Underground Combination
G00 - Tank Secondary Containment - None
I05 - Overfill - Vent Whistle
B05 - Tank External Protection - Jacketed
H06 - Tank Leak Detection - Impervious Barrier/Concrete Pad (A/G)

Tank Info:

Tank Number: 001

CASTIRON COURT CORP (Continued) **A100349520**

Tank Id:	233197
Tank Location:	1
Tank Type:	Steel/Carbon Steel/Iron
Tank Status:	In Service
Tank Model:	Not reported
Pipe Model:	Not reported
Install Date:	Not reported
Capacity Gallons:	2500
Tightness Test Method:	NN
Date Test:	Not reported
Next Test Date:	Not reported
Date Tank Closed:	Not reported
Register:	True
Modified By:	MSBAPTIS
Last Modified:	03/02/2010

AQ203 **CON EDISON SERVICE BOX 48062** **MANIFEST** **S110137903**
South **48 SPRING STREET** **NY Spills** **N/A**
1/8-1/4 **MANHATTAN, NY**
0.166 mi.
878 ft. **Site 1 of 7 in cluster AQ**

Relative:
Lower

Actual:
37 ft.

NY MANIFEST:

EPA ID:	NYP004200275
Country:	USA
Mailing Name:	CONSOLIDATED EDISON
Mailing Contact:	FRANKLYN MURRAY
Mailing Address:	4 IRVING PLACE RM 828
Mailing Address 2:	Not reported
Mailing City:	NEW YORK
Mailing State:	NY
Mailing Zip:	10003
Mailing Zip4:	Not reported
Mailing Country:	USA
Mailing Phone:	212-460-2808

Document ID:	Not reported
Manifest Status:	Not reported
Trans1 State ID:	NJ0000027193
Trans2 State ID:	Not reported
Generator Ship Date:	2009-12-10
Trans1 Recv Date:	2009-12-10
Trans2 Recv Date:	Not reported
TSD Site Recv Date:	2009-12-10
Part A Recv Date:	Not reported
Part B Recv Date:	Not reported
Generator EPA ID:	NYP004200275
Trans1 EPA ID:	Not reported
Trans2 EPA ID:	Not reported
TSDF ID:	NJD002200046
Waste Code:	Not reported
Quantity:	500.0
Units:	P - Pounds
Number of Containers:	1.0
Container Type:	TT - Cargo tank, tank trucks
Handling Method:	T Chemical, physical, or biological treatment.
Specific Gravity:	1.0

CON EDISON SERVICE BOX 48062 (Continued) **S110137903**

Year:	2009
Manifest Tracking Num:	001085569GBF
Import Ind:	N
Export Ind:	N
Discr Quantity Ind:	N
Discr Type Ind:	N
Discr Residue Ind:	N
Discr Partial Reject Ind:	N
Discr Full Reject Ind:	N
Manifest Ref Num:	Not reported
Alt Fac RCRA Id:	Not reported
Alt Fac Sign Date:	Not reported
Mgmt Method Type Code:	H111

NY Spills:

Site ID:	422514
Facility Addr2:	Not reported
Facility ID:	0909784
Spill Number:	0909784
Facility Type:	ER
SWIS:	3101
Investigator:	mxferoze
Referred To:	Not reported
Spill Date:	12/3/2009
Reported to Dept:	12/3/2009
CID:	Not reported
Spill Cause:	Unknown
Water Affected:	Not reported
Spill Source:	Commercial/Industrial
Spill Notifier:	Responsible Party
Cleanup Ceased:	Not reported
Cleanup Meets Std:	False
Last Inspection:	Not reported
Recommended Penalty:	Penalty Not Recommended
UST Trust:	False
Spill Class:	Known release with minimal potential for fire or hazard. DEC Response. Willing Responsible Party. Corrective action taken.
Spill Closed Dt:	12/17/2009
Remediation Phase:	0
Date Entered In Computer:	12/3/2009
Spill Record Last Update:	12/17/2009
Spiller Name:	Not reported
Spiller Company:	CON EDISON
Spiller Address:	Not reported
Spiller City,St,Zip:	NY
Spiller Company:	999
Contact Name:	ERT
Contact Phone:	(212) 580-8383
DEC Region:	2
DER Facility ID:	371453
DEC Memo:	12/17/09 - See eDocs for Con Ed report detailing cleanup and closure.
Remarks:	2122 THE CALLER ADVISED DISPATCH THE SPILL CAUSE IS UNKNOWN. NO WATER WAYS AFFECTED. THE CLEAN UP IS PENDING ON THE RESULTS OF THE TESTS BEING CONDUCTED.

Material:

Site ID:	422514

CON EDISON SERVICE BOX 48062 (Continued) **S110137903**

Operable Unit ID:	1178350
Operable Unit:	01
Material ID:	2171717
Material Code:	0009
Material Name:	Gasoline
Case No.:	Not reported
Material FA:	Petroleum
Quantity:	3
Units:	Gallons
Recovered:	Not reported
Resource Affected:	Not reported
Oxygenate:	False

Tank Test:

Site ID:	Not reported
Spill Tank Test:	Not reported
Tank Number:	Not reported
Tank Size:	Not reported
Test Method:	Not reported
Leak Rate:	Not reported
Gross Fail:	Not reported
Modified By:	Not reported
Last Modified:	Not reported
Test Method:	Not reported

AQ204 **NYC DEP** **RCRA-NonGen** **1014395552**
South **48 SPRING ST** **NYP003664539**
1/8-1/4 **NEW YORK, NY 10012**
0.166 mi.
878 ft. **Site 2 of 7 in cluster AQ**

Relative:
Lower

Actual:
37 ft.

RCRA-NonGen:

Date form received by agency:	10/02/2009
Facility name:	NYC DEP
Facility address:	48 SPRING ST NEW YORK, NY 10012
EPA ID:	NYP003664539
Mailing address:	JUNCTION BLVD FLUSHING, NY 11373
Contact:	JOANNE NURSE
Contact address:	JUNCTION BLVD FLUSHING, NY 11373
Contact country:	US
Contact telephone:	(718) 595-4675
Contact email:	Not reported
EPA Region:	02
Classification:	Non-Generator
Description:	Handler: Non-Generators do not presently generate hazardous waste

Handler Activities Summary:

U.S. importer of hazardous waste:	No
Mixed waste (haz. and radioactive):	No
Recycler of hazardous waste:	No
Transporter of hazardous waste:	No
Treater, storer or disposer of HW:	No
Underground injection activity:	No

NYC DEP (Continued) **1014395552**

On-site burner exemption:	No
Furnace exemption:	No
Used oil fuel burner:	No
Used oil processor:	No
User oil refiner:	No
Used oil fuel marketer to burner:	No
Used oil Specification marketer:	No
Used oil transfer facility:	No
Used oil transporter:	No

Universal Waste Summary:

Waste type:	Consumer Electronics
Accumulated waste on-site:	No
Generated waste on-site:	No
Waste type:	Oil-Based Finishes
Accumulated waste on-site:	No
Generated waste on-site:	No
Waste type:	Other Universal Waste
Accumulated waste on-site:	No
Generated waste on-site:	No
Waste type:	Batteries
Accumulated waste on-site:	No
Generated waste on-site:	Not reported
Waste type:	Lamps
Accumulated waste on-site:	No
Generated waste on-site:	Not reported
Waste type:	Pesticides
Accumulated waste on-site:	No
Generated waste on-site:	Not reported
Waste type:	Thermostats
Accumulated waste on-site:	No
Generated waste on-site:	Not reported
Violation Status:	No violations found

AQ205 **CON EDISON** **RCRA-CESQG** **1014397694**
South **48 SPRING ST FRONT OF** **NYP004200275**
1/8-1/4 **NEW YORK, NY 10013**
0.166 mi.
878 ft. **Site 3 of 7 in cluster AQ**

Relative:
Lower

Actual:
37 ft.

RCRA-CESQG:

Date form received by agency:	12/10/2009
Facility name:	CON EDISON
Facility address:	48 SPRING ST FRONT OF NEW YORK, NY 10013
EPA ID:	NYP004200275
Mailing address:	4 IRVING PL, RM 828 NEW YORK, NY 10003
Contact:	STEVEN MARTIS
Contact address:	Not reported Not reported

CON EDISON (Continued) **1014397694**

Contact country: Not reported
Contact telephone: (917) 416-5423
Contact email: Not reported
EPA Region: 02
Classification: Conditionally Exempt Small Quantity Generator
Description: Handler: generates 100 kg or less of hazardous waste per calendar month, and accumulates 1000 kg or less of hazardous waste at any time; or generates 1 kg or less of acutely hazardous waste per calendar month, and accumulates at any time: 1 kg or less of acutely hazardous waste; or 100 kg or less of any residue or contaminated soil, waste or other debris resulting from the cleanup of a spill, into or on any land or water, of acutely hazardous waste; or generates 100 kg or less of any residue or contaminated soil, waste or other debris resulting from the cleanup of a spill, into or on any land or water, of acutely hazardous waste during any calendar month, and accumulates at any time: 1 kg or less of acutely hazardous waste; or 100 kg or less of any residue or contaminated soil, waste or other debris resulting from the cleanup of a spill, into or on any land or water, of acutely hazardous waste

Handler Activities Summary:
U.S. importer of hazardous waste: No
Mixed waste (haz. and radioactive): No
Recycler of hazardous waste: No
Transporter of hazardous waste: No
Treater, storer or disposer of HW: No
Underground injection activity: No
On-site burner exemption: No
Furnace exemption: No
Used oil fuel burner: No
Used oil processor: No
User oil refiner: No
Used oil fuel marketer to burner: No
Used oil Specification marketer: No
Used oil transfer facility: No
Used oil transporter: No

Violation Status: No violations found

AO206 **1 BOND STREET** **UST** **U000408217**
NNE **1 BOND ST** **HIST UST** **N/A**
1/8-1/4 **NEW YORK, NY 10012**
0.167 mi.
882 ft. **Site 4 of 4 in cluster AO**

Relative:
Higher

Actual:
41 ft.

UST:
Facility Id: 2-153214
Region: STATE
DEC Region: 2
Site Status: Administratively Closed
Program Type: PBS
Expiration Date: N/A
UTM X: 584885.17319999996
UTM Y: 4508961.9207600001

Affiliation Records:
Site Id: 4839
Affiliation Type: Owner
Company Name: 1-5 BOND CONDO ASSOC. C/O RIVER TO RIVER INTL

1 BOND STREET (Continued) **U000408217**

Contact Type:	Not reported
Contact Name:	Not reported
Address1:	86 EAST 10TH STREET
Address2:	Not reported
City:	NEW YORK
State:	NY
Zip Code:	10003
Country Code:	001
Phone:	(212) 995-5140
Phone Ext:	Not reported
Email:	Not reported
Fax Number:	Not reported
Modified By:	TRANSLAT
Date Last Modified:	3/4/2004

Site Id:	4839
Affiliation Type:	Mail Contact
Company Name:	1-5 BOND ST. CONDO ASSOC.
Contact Type:	Not reported
Contact Name:	GARY CANNATA
Address1:	C/O RIVER TO RIVER PROPERTIES INT'L
Address2:	86 EAST 10TH STREET
City:	NEW YORK
State:	NY
Zip Code:	10003
Country Code:	001
Phone:	(212) 995-5140
Phone Ext:	Not reported
Email:	Not reported
Fax Number:	Not reported
Modified By:	TRANSLAT
Date Last Modified:	3/4/2004

Site Id:	4839
Affiliation Type:	On-Site Operator
Company Name:	1 BOND STREET
Contact Type:	Not reported
Contact Name:	JAMES TORRES
Address1:	Not reported
Address2:	Not reported
City:	Not reported
State:	NN
Zip Code:	Not reported
Country Code:	001
Phone:	(212) 995-5140
Phone Ext:	Not reported
Email:	Not reported
Fax Number:	Not reported
Modified By:	TRANSLAT
Date Last Modified:	3/4/2004

Site Id:	4839
Affiliation Type:	Emergency Contact
Company Name:	1-5 BOND CONDO ASSOC. C/O RIVER TO RIVER INTL
Contact Type:	Not reported
Contact Name:	JAMES TORRES
Address1:	Not reported

1 BOND STREET (Continued) **U000408217**

Address2:	Not reported
City:	Not reported
State:	NN
Zip Code:	Not reported
Country Code:	001
Phone:	(212) 995-5140
Phone Ext:	Not reported
Email:	Not reported
Fax Number:	Not reported
Modified By:	TRANSLAT
Date Last Modified:	3/4/2004

Equipment Records:

G03 - Tank Secondary Containment - Vault (w/o access)
C00 - Pipe Location - No Piping
F00 - Pipe External Protection - None
I04 - Overfill - Product Level Gauge (A/G)
A00 - Tank Internal Protection - None
D01 - Pipe Type - Steel/Carbon Steel/Iron
J02 - Dispenser - Suction
H99 - Tank Leak Detection - Other
B00 - Tank External Protection - None

Tank Info:

Site ID:	4839
Tank Number:	001
Tank ID:	30570
Tank Status:	Administratively Closed
Tank Model:	Not reported
Pipe Model:	Not reported
Install Date:	Not reported
Capacity Gallons:	5000
Tightness Test Method:	NN
Next Test Date:	Not reported
Date Tank Closed:	10/01/1999
Tank Location:	5
Tank Type:	Steel/carbon steel
Date Test:	Not reported
Register:	True
Modified By:	TRANSLAT
Last Modified:	03/04/2004

HIST UST:

PBS Number:	2-153214
SPDES Number:	Not reported
Emergency Contact:	JAMES TORRES
Emergency Telephone:	(212) 995-5140
Operator:	JAMES TORRES
Operator Telephone:	(212) 995-5140
Owner Name:	1-5 BOND CONDO ASSOC. C/O RIVER TO RIVER INT'L
Owner Address:	86 EAST 10TH STREET
Owner City,St,Zip:	NEW YORK, NY 10003
Owner Telephone:	(212) 995-5140
Owner Type:	Not reported
Owner Subtype:	Not reported
Mailing Name:	1-5 BOND ST. CONDO ASSOC.

1 BOND STREET (Continued) **U000408217**

Mailing Address:	C/O RIVER TO RIVER PROPERTIES INT'L
Mailing Address 2:	86 EAST 10TH STREET
Mailing City,St,Zip:	NEW YORK, NY 10003
Mailing Contact:	GARY CANNATA
Mailing Telephone:	(212) 995-5140
Owner Mark:	First Owner
Facility Status:	3 - Administratively closed (reasons include business is closed and/or mail is undeliverable, and staff cannot check if tanks were removed; or a duplicate registration was generated).
Facility Addr2:	1 BOND ST
SWIS ID:	6201
Old PBS Number:	Not reported
Facility Type:	Not reported
Inspected Date:	Not reported
Inspector:	Not reported
Inspection Result:	Not reported
Federal ID:	Not reported
Certification Flag:	False
Certification Date:	03/25/1993
Expiration Date:	10/29/1997
Renew Flag:	False
Renewal Date:	Not reported
Total Capacity:	0
FAMT:	True
Facility Screen:	Minor Data Missing
Owner Screen:	Minor Data Missing
Tank Screen:	Minor Data Missing
Dead Letter:	False
CBS Number:	Not reported
Town or City:	NEW YORK CITY
County Code:	62
Town or City:	01
Region:	2

Tank Id:	001
Tank Location:	UNDERGROUND
Tank Status:	Undefined
Install Date:	Not reported
Capacity (gals):	5000
Product Stored:	NOS 1,2, OR 4 FUEL OIL
Tank Type:	Steel/carbon steel
Tank Internal:	Not reported
Tank External:	Not reported
Pipe Location:	Not reported
Pipe Type:	STEEL/IRON
Pipe Internal:	Not reported
Pipe External:	Not reported
Second Containment:	Diking
Leak Detection:	Other
Overfill Prot:	Product Level Gauge
Dispenser:	Suction
Date Tested:	Not reported
Next Test Date:	12/27/1987
Missing Data for Tank:	Minor Data Missing
Date Closed:	10/01/1999
Test Method:	Not reported
Deleted:	False

1 BOND STREET (Continued) **U000408217**

Updated: True
Lat/long: Not reported

AR207 **142-144 GREENE ST CORP** **AST** **U003391367**
WNW **142 GREENE STREET** **HIST AST** **N/A**
1/8-1/4 **MANHATTAN, NY 10012**
0.167 mi.
883 ft. **Site 1 of 8 in cluster AR**

Relative:
Lower

Actual:
26 ft.

AST:
Region: STATE
DEC Region: 2
Site Status: Active
Facility Id: 2-369802
Program Type: PBS
UTM X: 584568.58950999996
UTM Y: 4508748.6989500001
Expiration Date: 2016/01/24

Affiliation Records:
Site Id: 18653
Affiliation Type: Mail Contact
Company Name: SPRE REALTY
Contact Type: Not reported
Contact Name: SUSAN PENZNER
Address1: 84 WOOSTER STREET
Address2: Not reported
City: NEW YORK
State: NY
Zip Code: 10012
Country Code: 001
Phone: (212) 343-1909
Phone Ext: Not reported
Email: SUSAN@SUSANPENZNER.COM
Fax Number: Not reported
Modified By: dxliving
Date Last Modified: 7/27/2009

Site Id: 18653
Affiliation Type: On-Site Operator
Company Name: 142-144 GREENE ST CORP
Contact Type: Not reported
Contact Name: JUAN SANTANA
Address1: Not reported
Address2: Not reported
City: Not reported
State: NN
Zip Code: Not reported
Country Code: 001
Phone: (914) 384-3478
Phone Ext: Not reported
Email: Not reported
Fax Number: Not reported
Modified By: dxliving
Date Last Modified: 7/27/2009

Site Id: 18653
Affiliation Type: Emergency Contact

142-144 GREENE ST CORP (Continued) **U003391367**

Company Name:	PAUL SMITH PROPERTIES LLC % SPRE REALTY
Contact Type:	Not reported
Contact Name:	JUAN SANTANA
Address1:	Not reported
Address2:	Not reported
City:	Not reported
State:	NN
Zip Code:	Not reported
Country Code:	999
Phone:	(914) 384-3478
Phone Ext:	Not reported
Email:	Not reported
Fax Number:	Not reported
Modified By:	dxliving
Date Last Modified:	7/27/2009

Site Id:	18653
Affiliation Type:	Owner
Company Name:	PAUL SMITH PROPERTIES LLC % SPRE REALTY
Contact Type:	AGENT
Contact Name:	SUSAN PENZNER
Address1:	84 WOOSTER STREET
Address2:	Not reported
City:	NEW YORK
State:	NY
Zip Code:	10012
Country Code:	001
Phone:	(212) 343-1909
Phone Ext:	Not reported
Email:	Not reported
Fax Number:	Not reported
Modified By:	dxliving
Date Last Modified:	7/27/2009

Equipment Records:

K00 - Spill Prevention - None
A00 - Tank Internal Protection - None
D01 - Pipe Type - Steel/Carbon Steel/Iron
J02 - Dispenser - Suction
L09 - Piping Leak Detection - Exempt Suction Piping
C01 - Pipe Location - Aboveground
F00 - Pipe External Protection - None
I04 - Overfill - Product Level Gauge (A/G)
G03 - Tank Secondary Containment - Vault (w/o access)
B05 - Tank External Protection - Jacketed
E02 - Piping Secondary Containment - Vault (with Access)
H06 - Tank Leak Detection - Impervious Barrier/Concrete Pad (A/G)

Tank Info:

Tank Number:	001
Tank Id:	21328
Tank Location:	1
Tank Type:	Steel/Carbon Steel/Iron
Tank Status:	In Service
Tank Model:	Not reported
Pipe Model:	Not reported

142-144 GREENE ST CORP (Continued) **U003391367**

Install Date:	01/01/1990
Capacity Gallons:	2500
Tightness Test Method:	21
Date Test:	09/27/2006
Next Test Date:	Not reported
Date Tank Closed:	Not reported
Register:	True
Modified By:	BVCAMPBE
Last Modified:	11/09/2010

HIST AST:

PBS Number:	2-369802
SWIS Code:	6201
Operator:	142-144 GREENE ST CORP
Facility Phone:	(212) 925-3759
Facility Addr2:	142 GREENE STREET
Facility Type:	OTHER
Emergency:	POZZI
Emergency Tel:	(212) 925-3759
Old PBSNO:	Not reported
Date Inspected:	Not reported
Inspector:	Not reported
Result of Inspection:	Not reported
Owner Name:	142-144 GREENE ST CORP
Owner Address:	142 GREENE ST C/O POZZI
Owner City,St,Zip:	NYC, NY 10012
Federal ID:	Not reported
Owner Tel:	(212) 334-8357
Owner Type:	Corporate/Commercial
Owner Subtype:	Not reported
Mailing Contact:	GIORDANO POZZI
Mailing Name:	JUNIPER TREE HOLDING, INC.
Mailing Address:	142 GREENE STREET
Mailing Address 2:	Not reported
Mailing City,St,Zip:	NEW YORK, NY 10012
Mailing Telephone:	(212) 226-1708
Owner Mark:	First Owner
Facility Status:	1 - Active PBS facility, i.e. total capacity of the PBS tanks is greater than 1,100 gallons, regardless if Subpart 360-14 tanks exist or not at the facility.
Certification Flag:	False
Certification Date:	10/01/1997
Expiration:	10/06/2002
Renew Flag:	False
Renew Date:	Not reported
Total Capacity:	2500
FAMT:	True
Facility Screen:	No Missing Data
Owner Screen:	No Missing Data
Tank Screen:	Minor Data Missing
Dead Letter:	False
CBS Number:	Not reported
Town or City:	NEW YORK CITY
County Code:	62
Town or City Code:	01
Region:	2

142-144 GREENE ST CORP (Continued) **U003391367**

Tank ID:	001
Tank Location:	ABOVEGROUND
Tank Status:	In Service
Install Date:	Not reported
Capacity (Gal):	2500
Product Stored:	NOS 1,2, OR 4 FUEL OIL
Tank Type:	Steel/carbon steel
Tank Internal:	Not reported
Tank External:	Not reported
Pipe Location:	Not reported
Pipe Type:	STEEL/IRON
Pipe Internal:	Not reported
Pipe External:	Not reported
Tank Containment:	Diking
Leak Detection:	0
Overfill Protection:	4
Dispenser Method:	Suction
Date Tested:	Not reported
Next Test Date:	Not reported
Missing Data for Tank:	Minor Data Missing
Date Closed:	Not reported
Test Method:	Not reported
Deleted:	False
Updated:	False
SPDES Number:	Not reported
Lat/Long:	Not reported

AR208 **APARTMENT** **LTANKS** **S108298537**
WNW **142-44 GREENE STREET** **N/A**
1/8-1/4 **NEW YORK, NY**
0.167 mi.
883 ft. **Site 2 of 8 in cluster AR**

Relative:
Lower

Actual:
26 ft.

LTANKS:

Site ID:	371408
Spill No:	0607628
Spill Date:	10/4/2006
Spill Cause:	Tank Failure
Spill Source:	Institutional, Educational, Gov., Other
Spill Class:	Known release with minimal potential for fire or hazard. DEC Response. Willing Responsible Party. Corrective action taken.
Spill Closed Dt:	10/13/2006
Facility Addr2:	Not reported
Cleanup Ceased:	Not reported
Cleanup Meets Standard:	False
SWIS:	3101
Investigator:	SMSANGES
Referred To:	Not reported
Reported to Dept:	10/4/2006
CID:	444
Water Affected:	Not reported
Spill Notifier:	Other
Last Inspection:	Not reported
Recommended Penalty:	Penalty Not Recommended
UST Involvement:	False
Remediation Phase:	0
Date Entered In Computer:	10/4/2006
Spill Record Last Update:	10/13/2006

APARTMENT (Continued) **S108298537**

Spiller Name:	ANTHONY LARA
Spiller Company:	APARTMENT
Spiller Address:	142-44 GREENE STREET
Spiller City,St,Zip:	NEW YORK, NY
Spiller County:	001
Spiller Contact:	ANTHONY LARA
Spiller Phone:	(718) 624-4842
Spiller Extention:	Not reported
DEC Region:	2
DER Facility ID:	321187
DEC Memo:	tank had a fiberglass patch on it and during an overfill approx 1 cup of oil spilled. PTC removed the cement wrap around the tank, removed the fiberglass patch and welded a metal patch into place. The tank is now being re-wrapped in cement. Minor spill was cleaned up. There was a stain on the floor and PTC said the owner wanted "over kill" so part of the floor was pulled up.
Remarks:	2500 GALLON TANK- WAS FIBERGLASSED CLOSED ON TOP AND IS LEAKING: IT IS CEMENTED : THEY HAVE REMOVED CEMENT AND ONLY 1 55 GALLON DRUM WAS TAKEN FULL OF CONTAMINATED SOIL AND IS ALL CLEANED U P

Material:

Site ID:	371408
Operable Unit ID:	1129171
Operable Unit:	01
Material ID:	2118831
Material Code:	0001
Material Name:	#2 Fuel Oil
Case No.:	Not reported
Material FA:	Petroleum
Quantity:	Not reported
Units:	Gallons
Recovered:	No
Resource Affected:	Not reported
Oxygenate:	False

Tank Test:

Site ID:	Not reported
Spill Tank Test:	Not reported
Tank Number:	Not reported
Tank Size:	Not reported
Test Method:	Not reported
Leak Rate:	Not reported
Gross Fail:	Not reported
Modified By:	Not reported
Last Modified:	Not reported
Test Method:	Not reported

AS209 **KAMPO CULTURAL CENTER INC** **AST** **U003390143**
NE **31 BOND STREET** **HIST AST** **N/A**
1/8-1/4 **NEW YORK, NY 10012**
0.168 mi.
886 ft. **Site 1 of 6 in cluster AS**

Relative:
Higher

Actual:
42 ft.

AST:

Region:	STATE
DEC Region:	2
Site Status:	Active
Facility Id:	2-321427
Program Type:	PBS
UTM X:	585005.23555999994
UTM Y:	4508884.6949399998
Expiration Date:	2015/01/11

Affiliation Records:

Site Id:	14936
Affiliation Type:	Mail Contact
Company Name:	KAMPO CUTURAL CENTER
Contact Type:	Not reported
Contact Name:	MICK OAKLEAF
Address1:	31 BOND STREET
Address2:	Not reported
City:	NEW YORK
State:	NY
Zip Code:	10012
Country Code:	001
Phone:	(212) 228-1058
Phone Ext:	Not reported
Email:	Not reported
Fax Number:	Not reported
Modified By:	MSBAPTIS
Date Last Modified:	11/3/2009

Site Id:	14936
Affiliation Type:	On-Site Operator
Company Name:	KAMPO CULTURAL CENTER, INC
Contact Type:	Not reported
Contact Name:	MICK OAKLEAF
Address1:	Not reported
Address2:	Not reported
City:	Not reported
State:	NN
Zip Code:	Not reported
Country Code:	001
Phone:	(212) 228-1058
Phone Ext:	Not reported
Email:	Not reported
Fax Number:	Not reported
Modified By:	MSBAPTIS
Date Last Modified:	11/3/2009

Site Id:	14936
Affiliation Type:	Emergency Contact
Company Name:	HEIAN BUNKA CENTER
Contact Type:	Not reported
Contact Name:	CARMINE D'INTINO
Address1:	Not reported
Address2:	Not reported

KAMPO CULTURAL CENTER INC (Continued) **U003390143**

City:	Not reported
State:	NN
Zip Code:	Not reported
Country Code:	999
Phone:	(646) 267-0579
Phone Ext:	Not reported
Email:	Not reported
Fax Number:	Not reported
Modified By:	MSBAPTIS
Date Last Modified:	11/3/2009

Site Id:	14936
Affiliation Type:	Owner
Company Name:	HEIAN BUNKA CENTER
Contact Type:	MANAGER
Contact Name:	MICHEAL OAKLEAF
Address1:	31 BOND ST.
Address2:	Not reported
City:	NEW YORK
State:	NY
Zip Code:	10012
Country Code:	001
Phone:	(212) 228-1058
Phone Ext:	Not reported
Email:	Not reported
Fax Number:	Not reported
Modified By:	MSBAPTIS
Date Last Modified:	11/3/2009

Equipment Records:

A00 - Tank Internal Protection - None
D01 - Pipe Type - Steel/Carbon Steel/Iron
G02 - Tank Secondary Containment - Vault (w/access)
E00 - Piping Secondary Containment - None
F01 - Pipe External Protection - Painted/Asphalt Coating
H00 - Tank Leak Detection - None
B01 - Tank External Protection - Painted/Asphalt Coating
K01 - Spill Prevention - Catch Basin
I05 - Overfill - Vent Whistle
J00 - Dispenser - None
L00 - Piping Leak Detection - None
C02 - Pipe Location - Underground/On-ground

Tank Info:

Tank Number:	001
Tank Id:	18432
Tank Location:	2
Tank Type:	Steel/Carbon Steel/Iron
Tank Status:	In Service
Tank Model:	Not reported
Pipe Model:	Not reported
Install Date:	01/01/1985
Capacity Gallons:	2000
Tightness Test Method:	NN
Date Test:	Not reported
Next Test Date:	Not reported

KAMPO CULTURAL CENTER INC (Continued) **U003390143**

Date Tank Closed:	Not reported
Register:	True
Modified By:	MSBAPTIS
Last Modified:	11/03/2009

HIST AST:

PBS Number:	2-321427
SWIS Code:	6201
Operator:	ROLAND STENSTROM
Facility Phone:	(212) 228-3063
Facility Addr2:	31 BOND STREET
Facility Type:	PRIVATE RESIDENCE
Emergency:	GABRIELLE RIERA
Emergency Tel:	(212) 533-6693
Old PBSNO:	Not reported
Date Inspected:	Not reported
Inspector:	Not reported
Result of Inspection:	Not reported
Owner Name:	MS. YASUKO HARADA/NIPPON S. ED.
Owner Address:	6-39 TENJIN 3CHOME CHUO-KU
Owner City,St,Zip:	FUKUOKA JAPAN, XX 00000
Federal ID:	Not reported
Owner Tel:	(092) 741-0336
Owner Type:	Corporate/Commercial
Owner Subtype:	Not reported
Mailing Contact:	Not reported
Mailing Name:	KAMPO CUTURAL CENTER
Mailing Address:	31 BOND STREET
Mailing Address 2:	Not reported
Mailing City,St,Zip:	NEW YORK, NY 10021
Mailing Telephone:	(092) 741-0336
Owner Mark:	First Owner
Facility Status:	1 - Active PBS facility, i.e. total capacity of the PBS tanks is greater than 1,100 gallons, regardless if Subpart 360-14 tanks exist or not at the facility.
Certification Flag:	False
Certification Date:	11/18/1997
Expiration:	10/02/2002
Renew Flag:	False
Renew Date:	Not reported
Total Capacity:	1864
FAMT:	True
Facility Screen:	No Missing Data
Owner Screen:	No Missing Data
Tank Screen:	Minor Data Missing
Dead Letter:	False
CBS Number:	Not reported
Town or City:	NEW YORK CITY
County Code:	62
Town or City Code:	01
Region:	2

Tank ID:	001
Tank Location:	ABOVEGROUND ON SADDLES LEGS, STILTS, RACK, OR CRADLE
Tank Status:	In Service
Install Date:	Not reported
Capacity (Gal):	1864

KAMPO CULTURAL CENTER INC (Continued) **U003390143**

Product Stored:	NOS 1,2, OR 4 FUEL OIL
Tank Type:	Steel/carbon steel
Tank Internal:	2
Tank External:	09
Pipe Location:	Aboveground
Pipe Type:	STEEL/IRON
Pipe Internal:	Not reported
Pipe External:	09
Tank Containment:	None
Leak Detection:	0
Overfill Protection:	4
Dispenser Method:	Suction
Date Tested:	Not reported
Next Test Date:	Not reported
Missing Data for Tank:	Minor Data Missing
Date Closed:	Not reported
Test Method:	Not reported
Deleted:	False
Updated:	True
SPDES Number:	Not reported
Lat/Long:	Not reported

AI210 **233 LAFAYETTE ST** **AST** **U003388183**
SSW **233 LAFAYETTE ST** **HIST AST** **N/A**
1/8-1/4 **NY, NY 10012**
0.168 mi.
888 ft. **Site 3 of 3 in cluster AI**

Relative:
Lower

Actual:
35 ft.

AST:

Region:	STATE
DEC Region:	2
Site Status:	Unregulated
Facility Id:	2-259918
Program Type:	PBS
UTM X:	584742.86612999998
UTM Y:	4508473.0305899996
Expiration Date:	N/A

Affiliation Records:

Site Id:	10828
Affiliation Type:	Owner
Company Name:	TRASIMENO ASSOC
Contact Type:	Not reported
Contact Name:	Not reported
Address1:	233 LAFAYETTE ST
Address2:	Not reported
City:	NY
State:	NY
Zip Code:	10012
Country Code:	001
Phone:	(212) 431-6177
Phone Ext:	Not reported
Email:	Not reported
Fax Number:	Not reported
Modified By:	TRANSLAT
Date Last Modified:	3/4/2004

Site Id:	10828

233 LAFAYETTE ST (Continued) **U003388183**

Affiliation Type:	Mail Contact
Company Name:	TRASIMENO ASSOC
Contact Type:	Not reported
Contact Name:	Not reported
Address1:	233 LAFAYETTE ST
Address2:	Not reported
City:	NY
State:	NY
Zip Code:	10012
Country Code:	001
Phone:	(212) 431-6177
Phone Ext:	Not reported
Email:	Not reported
Fax Number:	Not reported
Modified By:	TRANSLAT
Date Last Modified:	3/4/2004

Site Id:	10828
Affiliation Type:	On-Site Operator
Company Name:	233 LAFAYETTE ST
Contact Type:	Not reported
Contact Name:	SAVERIO DIANGELO
Address1:	Not reported
Address2:	Not reported
City:	Not reported
State:	NN
Zip Code:	Not reported
Country Code:	001
Phone:	(212) 219-0163
Phone Ext:	Not reported
Email:	Not reported
Fax Number:	Not reported
Modified By:	TRANSLAT
Date Last Modified:	3/4/2004

Site Id:	10828
Affiliation Type:	Emergency Contact
Company Name:	TRASIMENO ASSOC
Contact Type:	Not reported
Contact Name:	SAVERIO DIANGELO
Address1:	Not reported
Address2:	Not reported
City:	Not reported
State:	NN
Zip Code:	Not reported
Country Code:	001
Phone:	(212) 219-0163
Phone Ext:	Not reported
Email:	Not reported
Fax Number:	Not reported
Modified By:	TRANSLAT
Date Last Modified:	3/4/2004

Equipment Records:

H00 - Tank Leak Detection - None
J02 - Dispenser - Suction
A00 - Tank Internal Protection - None

233 LAFAYETTE ST (Continued) **U003388183**

B00 - Tank External Protection - None
D00 - Pipe Type - No Piping
G00 - Tank Secondary Containment - None
I04 - Overfill - Product Level Gauge (A/G)
F00 - Pipe External Protection - None
C00 - Pipe Location - No Piping

Tank Info:

Tank Number:	001
Tank Id:	13324
Tank Location:	1
Tank Type:	Steel/Carbon Steel/Iron
Tank Status:	Closed - Removed
Tank Model:	Not reported
Pipe Model:	Not reported
Install Date:	Not reported
Capacity Gallons:	3000
Tightness Test Method:	NN
Date Test:	Not reported
Next Test Date:	Not reported
Date Tank Closed:	06/01/1994
Register:	True
Modified By:	TRANSLAT
Last Modified:	03/04/2004

HIST AST:

PBS Number:	2-259918
SWIS Code:	6201
Operator:	SAVERIO DIANGELO
Facility Phone:	(212) 219-0163
Facility Addr2:	233 LAFAYETTE ST
Facility Type:	APARTMENT BUILDING
Emergency:	SAVERIO DIANGELO
Emergency Tel:	(212) 219-0163
Old PBSNO:	Not reported
Date Inspected:	Not reported
Inspector:	Not reported
Result of Inspection:	Not reported
Owner Name:	TRASIMENO ASSOC
Owner Address:	233 LAFAYETTE ST
Owner City,St,Zip:	NY, NY 10012
Federal ID:	Not reported
Owner Tel:	(212) 431-6177
Owner Type:	Corporate/Commercial
Owner Subtype:	Not reported
Mailing Contact:	Not reported
Mailing Name:	TRASIMENO ASSOC
Mailing Address:	233 LAFAYETTE ST
Mailing Address 2:	Not reported
Mailing City,St,Zip:	NY, NY 10012
Mailing Telephone:	(212) 431-6177
Owner Mark:	First Owner
Facility Status:	2 - Unregulated by PBS (the total capacity is less than 1,101 gallons) and Subpart 360-14.
Certification Flag:	False
Certification Date:	06/05/1992

233 LAFAYETTE ST (Continued) **U003388183**

Expiration:	07/10/1997
Renew Flag:	False
Renew Date:	Not reported
Total Capacity:	0
FAMT:	True
Facility Screen:	No Missing Data
Owner Screen:	No Missing Data
Tank Screen:	0
Dead Letter:	False
CBS Number:	Not reported
Town or City:	NEW YORK CITY
County Code:	62
Town or City Code:	01
Region:	2
Tank ID:	001
Tank Location:	ABOVEGROUND
Tank Status:	Closed-Removed
Install Date:	Not reported
Capacity (Gal):	3000
Product Stored:	NOS 1,2, OR 4 FUEL OIL
Tank Type:	Steel/carbon steel
Tank Internal:	Not reported
Tank External:	Not reported
Pipe Location:	Not reported
Pipe Type:	Not reported
Pipe Internal:	Not reported
Pipe External:	Not reported
Tank Containment:	None
Leak Detection:	0
Overfill Protection:	4
Dispenser Method:	Suction
Date Tested:	Not reported
Next Test Date:	Not reported
Missing Data for Tank:	Minor Data Missing
Date Closed:	06/01/1994
Test Method:	Not reported
Deleted:	False
Updated:	True
SPDES Number:	Not reported
Lat/Long:	Not reported

AP211 **HOP YICK COMPANY INC** **HIST UST** **U002258264**
SSE **231 MOTT STREET** **AST** **N/A**
1/8-1/4 **NEW YORK, NY 10012**
0.169 mi.
890 ft. **Site 3 of 4 in cluster AP**

Relative:
Higher

Actual:
40 ft.

HIST UST:

PBS Number:	2-213020
SPDES Number:	Not reported
Emergency Contact:	SELINA SHIH
Emergency Telephone:	(212) 406-9280
Operator:	SELINA SHIH
Operator Telephone:	(212) 406-9280
Owner Name:	HOP YICK COMPANY INC
Owner Address:	39 BOWERY, #918
Owner City,St,Zip:	NEW YORK, NY 10002

HOP YICK COMPANY INC (Continued) **U002258264**

Owner Telephone:	(212) 406-9280
Owner Type:	Corporate/Commercial
Owner Subtype:	Not reported
Mailing Name:	HOP YICK COMPANY INC
Mailing Address:	39 BOWERY, #918
Mailing Address 2:	Not reported
Mailing City,St,Zip:	NEW YORK, NY 10002
Mailing Contact:	SELINA SHIH
Mailing Telephone:	(212) 406-9280
Owner Mark:	First Owner
Facility Status:	1 - Active PBS facility, i.e. total capacity of the PBS tanks is greater than 1,100 gallons, regardless if Subpart 360-14 tanks exist or not at the facility.
Facility Addr2:	231 MOTT STREET
SWIS ID:	6201
Old PBS Number:	Not reported
Facility Type:	APARTMENT BUILDING
Inspected Date:	Not reported
Inspector:	Not reported
Inspection Result:	Not reported
Federal ID:	Not reported
Certification Flag:	False
Certification Date:	09/09/1997
Expiration Date:	09/19/2002
Renew Flag:	False
Renewal Date:	Not reported
Total Capacity:	2000
FAMT:	True
Facility Screen:	No Missing Data
Owner Screen:	No Missing Data
Tank Screen:	No Missing Data
Dead Letter:	False
CBS Number:	Not reported
Town or City:	NEW YORK CITY
County Code:	62
Town or City:	01
Region:	2

Tank Id:	001
Tank Location:	UNDERGROUND, VAULTED, WITH ACCESS
Tank Status:	In Service
Install Date:	Not reported
Capacity (gals):	2000
Product Stored:	NOS 1,2, OR 4 FUEL OIL
Tank Type:	Steel/carbon steel
Tank Internal:	None
Tank External:	None
Pipe Location:	Aboveground/Underground Combination
Pipe Type:	STEEL/IRON
Pipe Internal:	None
Pipe External:	None
Second Containment:	Diking
Leak Detection:	None
Overfill Prot:	Product Level Gauge
Dispenser:	Suction
Date Tested:	Not reported
Next Test Date:	Not reported

HOP YICK COMPANY INC (Continued) **U002258264**

Missing Data for Tank: No Missing Data
Date Closed: Not reported
Test Method: Not reported
Deleted: False
Updated: True
Lat/long: Not reported

AST:
Region: STATE
DEC Region: 2
Site Status: Unregulated
Facility Id: 2-213020
Program Type: PBS
UTM X: 584896.40821000002
UTM Y: 4508460.1325099999
Expiration Date: N/A

Affiliation Records:
Site Id: 7841
Affiliation Type: Owner
Company Name: HOP YICK COMPANY INC
Contact Type: Not reported
Contact Name: Not reported
Address1: 39 BOWERY, #918
Address2: Not reported
City: NEW YORK
State: NY
Zip Code: 10002
Country Code: 001
Phone: (212) 406-9280
Phone Ext: Not reported
Email: Not reported
Fax Number: Not reported
Modified By: TRANSLAT
Date Last Modified: 3/4/2004

Site Id: 7841
Affiliation Type: Mail Contact
Company Name: HOP YICK COMPANY INC
Contact Type: Not reported
Contact Name: SELINA SHIH
Address1: 39 BOWERY
Address2: #918
City: NEW YORK
State: NY
Zip Code: 10002
Country Code: 001
Phone: (212) 406-9280
Phone Ext: Not reported
Email: Not reported
Fax Number: Not reported
Modified By: TRANSLAT
Date Last Modified: 3/4/2004

Site Id: 7841
Affiliation Type: On-Site Operator
Company Name: SELINA SHIH

HOP YICK COMPANY INC (Continued) **U002258264**

Contact Type:	Not reported
Contact Name:	ALFREDO PAGAN
Address1:	Not reported
Address2:	Not reported
City:	Not reported
State:	NN
Zip Code:	Not reported
Country Code:	001
Phone:	(212) 966-6368
Phone Ext:	Not reported
Email:	Not reported
Fax Number:	Not reported
Modified By:	TRANSLAT
Date Last Modified:	3/4/2004

Site Id:	7841
Affiliation Type:	Emergency Contact
Company Name:	HOP YICK COMPANY INC
Contact Type:	Not reported
Contact Name:	SELINA SHIH
Address1:	Not reported
Address2:	Not reported
City:	Not reported
State:	NN
Zip Code:	Not reported
Country Code:	001
Phone:	(212) 406-9280
Phone Ext:	Not reported
Email:	Not reported
Fax Number:	Not reported
Modified By:	TRANSLAT
Date Last Modified:	3/4/2004

Equipment Records:

J02 - Dispenser - Suction
D01 - Pipe Type - Steel/Carbon Steel/Iron
A00 - Tank Internal Protection - None
H00 - Tank Leak Detection - None
C03 - Pipe Location - Aboveground/Underground Combination
B00 - Tank External Protection - None
I04 - Overfill - Product Level Gauge (A/G)
F00 - Pipe External Protection - None
I05 - Overfill - Vent Whistle
G03 - Tank Secondary Containment - Vault (w/o access)

Tank Info:

Tank Number:	001
Tank Id:	18810
Tank Location:	1
Tank Type:	Steel/Carbon Steel/Iron
Tank Status:	Closed - Removed
Tank Model:	Not reported
Pipe Model:	Not reported
Install Date:	Not reported
Capacity Gallons:	2000
Tightness Test Method:	NN

HOP YICK COMPANY INC (Continued) **U002258264**

Date Test:	Not reported
Next Test Date:	Not reported
Date Tank Closed:	Not reported
Register:	True
Modified By:	TRANSLAT
Last Modified:	03/04/2004

AS212 **35 BOND STREET** **HIST UST** **U001838549**
NE **39 BOND ST** **N/A**
1/8-1/4 **NEW YORK, NY 10012**
0.170 mi.
897 ft. **Site 2 of 6 in cluster AS**

Relative:
Higher

Actual:
43 ft.

HIST UST:

PBS Number:	2-329193
SPDES Number:	Not reported
Emergency Contact:	D M ARTIN
Emergency Telephone:	(212) 673-6319
Operator:	35 BOND ST CORP
Operator Telephone:	(212) 777-3089
Owner Name:	35 BOND ST CORP
Owner Address:	39 BOND ST
Owner City,St,Zip:	NEW YORK, NY 10012
Owner Telephone:	(212) 673-3870
Owner Type:	Corporate/Commercial
Owner Subtype:	Not reported
Mailing Name:	35 BOND ST CORP
Mailing Address:	39 BOND ST
Mailing Address 2:	Not reported
Mailing City,St,Zip:	NEW YORK, NY 10012
Mailing Contact:	Not reported
Mailing Telephone:	(212) 777-3039
Owner Mark:	First Owner
Facility Status:	1 - Active PBS facility, i.e. total capacity of the PBS tanks is greater than 1,100 gallons, regardless if Subpart 360-14 tanks exist or not at the facility.
Facility Addr2:	39 BOND ST
SWIS ID:	6201
Old PBS Number:	Not reported
Facility Type:	APARTMENT BUILDING
Inspected Date:	Not reported
Inspector:	Not reported
Inspection Result:	Not reported
Federal ID:	Not reported
Certification Flag:	False
Certification Date:	04/21/1998
Expiration Date:	02/03/2003
Renew Flag:	False
Renewal Date:	Not reported
Total Capacity:	3000
FAMT:	True
Facility Screen:	No Missing Data
Owner Screen:	No Missing Data
Tank Screen:	No Missing Data
Dead Letter:	False
CBS Number:	Not reported
Town or City:	NEW YORK CITY
County Code:	62

35 BOND STREET (Continued) **U001838549**

Town or City:	01
Region:	2
Tank Id:	001
Tank Location:	UNDERGROUND, VAULTED, WITH ACCESS
Tank Status:	In Service
Install Date:	Not reported
Capacity (gals):	3000
Product Stored:	NOS 1,2, OR 4 FUEL OIL
Tank Type:	Steel/carbon steel
Tank Internal:	None
Tank External:	Painted/Asphalt Coating
Pipe Location:	Aboveground
Pipe Type:	STEEL/IRON
Pipe Internal:	None
Pipe External:	None
Second Containment:	Diking
Leak Detection:	Concrete Pad w/channels
Overfill Prot:	Product Level Gauge
Dispenser:	Suction
Date Tested:	Not reported
Next Test Date:	Not reported
Missing Data for Tank:	No Missing Data
Date Closed:	Not reported
Test Method:	Not reported
Deleted:	False
Updated:	True
Lat/long:	Not reported

AS213 **35 BOND STREET** **UST** **U004081817**
NE **39 BOND STREET** **N/A**
1/8-1/4 **NEW YORK, NY 10012**
0.170 mi.
897 ft. **Site 3 of 6 in cluster AS**

Relative:
Higher

Actual:
43 ft.

UST:

Facility Id:	2-329193
Region:	STATE
DEC Region:	2
Site Status:	Active
Program Type:	PBS
Expiration Date:	2013/02/03
UTM X:	585021.56883999996
UTM Y:	4508874.5574599998

Affiliation Records:

Site Id:	15451
Affiliation Type:	Owner
Company Name:	35 BOND ST CORP
Contact Type:	TREASURER
Contact Name:	DENISE B. MARTIN
Address1:	39 BOND ST
Address2:	Not reported
City:	NEW YORK
State:	NY
Zip Code:	10012
Country Code:	001
Phone:	(212) 674-8034

35 BOND STREET (Continued) **U004081817**

Phone Ext:	Not reported
Email:	Not reported
Fax Number:	Not reported
Modified By:	dxliving
Date Last Modified:	12/12/2007

Site Id:	15451
Affiliation Type:	Mail Contact
Company Name:	35 BOND ST CORP
Contact Type:	Not reported
Contact Name:	CARTER JONES
Address1:	39 BOND STREET
Address2:	Not reported
City:	NEW YORK
State:	NY
Zip Code:	10012
Country Code:	001
Phone:	(212) 533-1703
Phone Ext:	Not reported
Email:	CRJ3D1@AOL.COM
Fax Number:	Not reported
Modified By:	dxliving
Date Last Modified:	12/12/2007

Site Id:	15451
Affiliation Type:	On-Site Operator
Company Name:	35 BOND STREET
Contact Type:	Not reported
Contact Name:	35 BOND ST CORP
Address1:	Not reported
Address2:	Not reported
City:	Not reported
State:	NN
Zip Code:	Not reported
Country Code:	001
Phone:	(212) 777-3089
Phone Ext:	Not reported
Email:	Not reported
Fax Number:	Not reported
Modified By:	TRANSLAT
Date Last Modified:	3/4/2004

Site Id:	15451
Affiliation Type:	Emergency Contact
Company Name:	35 BOND ST CORP
Contact Type:	Not reported
Contact Name:	D MARTIN
Address1:	Not reported
Address2:	Not reported
City:	Not reported
State:	NN
Zip Code:	Not reported
Country Code:	001
Phone:	(212) 673-6319
Phone Ext:	Not reported
Email:	Not reported
Fax Number:	Not reported

35 BOND STREET (Continued) **U004081817**

Modified By: TRANSLAT
Date Last Modified: 3/4/2004

Equipment Records:

C01 - Pipe Location - Aboveground
A00 - Tank Internal Protection - None
D01 - Pipe Type - Steel/Carbon Steel/Iron
J02 - Dispenser - Suction
L09 - Piping Leak Detection - Exempt Suction Piping
B01 - Tank External Protection - Painted/Asphalt Coating
F00 - Pipe External Protection - None
I04 - Overfill - Product Level Gauge (A/G)
H06 - Tank Leak Detection - Impervious Barrier/Concrete Pad (A/G)
G03 - Tank Secondary Containment - Vault (w/o access)

Tank Info:

Site ID: 15451

Tank Number: 001
Tank ID: 25703
Tank Status: In Service
Tank Model: Not reported
Pipe Model: Not reported
Install Date: 05/25/1994
Capacity Gallons: 3000
Tightness Test Method: NN
Next Test Date: Not reported
Date Tank Closed: Not reported
Tank Location: 6
Tank Type: Steel/carbon steel
Date Test: Not reported
Register: True
Modified By: dxliving
Last Modified: 12/12/2007

AR214 **GREENE STREET HOLDING CORP** **AST U003397292**
West **132 GREENE STREET** **HIST AST N/A**
1/8-1/4 **NEW YORK, NY 10012**
0.171 mi.
905 ft. **Site 3 of 8 in cluster AR**

Relative:
Lower

Actual:
25 ft.

AST:
Region: STATE
DEC Region: 2
Site Status: Active
Facility Id: 2-603607
Program Type: PBS
UTM X: 584558.87294999999
UTM Y: 4508734.1556700002
Expiration Date: 2016/02/21

Affiliation Records:
Site Id: 25519
Affiliation Type: Owner
Company Name: GREENE ST HOLDING CORP
Contact Type: AGENT
Contact Name: ANDREA BUNIS MGMT INC
Address1: 45 W 45TH ST #901

GREENE STREET HOLDING CORP (Continued) **U003397292**

Address2:	Not reported
City:	NEW YORK
State:	NY
Zip Code:	10036
Country Code:	001
Phone:	(212) 302-5544
Phone Ext:	Not reported
Email:	Not reported
Fax Number:	Not reported
Modified By:	BVCAMPBE
Date Last Modified:	12/7/2010

Site Id:	25519
Affiliation Type:	Mail Contact
Company Name:	ANDREA BUNIS MANAGEMENT
Contact Type:	Not reported
Contact Name:	ALEX ROVAN
Address1:	45 WEST 45TH STREET
Address2:	#901
City:	NEW YORK
State:	NY
Zip Code:	10036
Country Code:	001
Phone:	(212) 302-5544
Phone Ext:	Not reported
Email:	ANDREA@ANDREABUNISMGMT.COM
Fax Number:	Not reported
Modified By:	BVCAMPBE
Date Last Modified:	12/7/2010

Site Id:	25519
Affiliation Type:	On-Site Operator
Company Name:	GREENE STREET HOLDING CORP
Contact Type:	Not reported
Contact Name:	ABMI
Address1:	Not reported
Address2:	Not reported
City:	Not reported
State:	NN
Zip Code:	Not reported
Country Code:	001
Phone:	(212) 302-5544
Phone Ext:	Not reported
Email:	Not reported
Fax Number:	Not reported
Modified By:	NRLOMBAR
Date Last Modified:	9/4/2008

Site Id:	25519
Affiliation Type:	Emergency Contact
Company Name:	GREENE ST HOLDING CORP
Contact Type:	Not reported
Contact Name:	ABMI
Address1:	Not reported
Address2:	Not reported
City:	Not reported
State:	NN

GREENE STREET HOLDING CORP (Continued) **U003397292**

Zip Code:	Not reported
Country Code:	999
Phone:	(212) 302-5544
Phone Ext:	Not reported
Email:	Not reported
Fax Number:	Not reported
Modified By:	NRLOMBAR
Date Last Modified:	9/4/2008

Equipment Records:

A00 - Tank Internal Protection - None
D01 - Pipe Type - Steel/Carbon Steel/Iron
J02 - Dispenser - Suction
L09 - Piping Leak Detection - Exempt Suction Piping
I05 - Overfill - Vent Whistle
C01 - Pipe Location - Aboveground
H00 - Tank Leak Detection - None
F00 - Pipe External Protection - None
G03 - Tank Secondary Containment - Vault (w/o access)
B00 - Tank External Protection - None

Tank Info:

Tank Number:	001
Tank Id:	54931
Tank Location:	1
Tank Type:	Steel/Carbon Steel/Iron
Tank Status:	In Service
Tank Model:	Not reported
Pipe Model:	Not reported
Install Date:	06/23/2003
Capacity Gallons:	5000
Tightness Test Method:	NN
Date Test:	Not reported
Next Test Date:	Not reported
Date Tank Closed:	Not reported
Register:	True
Modified By:	BVCAMPBE
Last Modified:	12/07/2010

HIST AST:

PBS Number:	2-603607
SWIS Code:	6201
Operator:	MARBROSE REALTY, INC.
Facility Phone:	(212) 769-3706
Facility Addr2:	Not reported
Facility Type:	APARTMENT BUILDING
Emergency:	MARBROSE REALTY, INC.
Emergency Tel:	(212) 769-3706
Old PBSNO:	Not reported
Date Inspected:	Not reported
Inspector:	Not reported
Result of Inspection:	Not reported
Owner Name:	GREENE ST HOLDING CORP. C/O MARBROSE REALTY
Owner Address:	43 W. 75TH STREET
Owner City,St,Zip:	NEW YORK, NY 10023
Federal ID:	Not reported

GREENE STREET HOLDING CORP (Continued) **U003397292**

Owner Tel:	(212) 769-3706
Owner Type:	Corporate/Commercial
Owner Subtype:	Not reported
Mailing Contact:	JACQUES OHAYON
Mailing Name:	MARBROSE REALTY, INC.
Mailing Address:	43 W. 75TH STREET
Mailing Address 2:	Not reported
Mailing City,St,Zip:	NEW YORK, NY 10023
Mailing Telephone:	(212) 769-3706
Owner Mark:	First Owner
Facility Status:	1 - Active PBS facility, i.e. total capacity of the PBS tanks is greater than 1,100 gallons, regardless if Subpart 360-14 tanks exist or not at the facility.
Certification Flag:	False
Certification Date:	09/30/1999
Expiration:	08/07/2003
Renew Flag:	False
Renew Date:	Not reported
Total Capacity:	5000
FAMT:	True
Facility Screen:	No Missing Data
Owner Screen:	No Missing Data
Tank Screen:	No Missing Data
Dead Letter:	False
CBS Number:	Not reported
Town or City:	NEW YORK CITY
County Code:	62
Town or City Code:	01
Region:	2

Tank ID:	001
Tank Location:	ABOVEGROUND
Tank Status:	In Service
Install Date:	Not reported
Capacity (Gal):	5000
Product Stored:	NOS 1,2, OR 4 FUEL OIL
Tank Type:	Steel/carbon steel
Tank Internal:	0
Tank External:	00
Pipe Location:	Aboveground
Pipe Type:	STEEL/IRON
Pipe Internal:	None
Pipe External:	00
Tank Containment:	Diking
Leak Detection:	00
Overfill Protection:	06
Dispenser Method:	Suction
Date Tested:	Not reported
Next Test Date:	Not reported
Missing Data for Tank:	No Missing Data
Date Closed:	Not reported
Test Method:	Not reported
Deleted:	False
Updated:	True
SPDES Number:	Not reported
Lat/Long:	Not reported

AR215
West
1/8-1/4
0.171 mi.
905 ft.

132 GREENE STREET HOLDINGS CORP
132 GREENE ST
NEW YORK, NY 10012

Site 4 of 8 in cluster AR

RCRA-SQG | **1012186261** | **NYR000161224**

Relative:
Lower

Actual:
25 ft.

RCRA-SQG:

Date form received by agency:	11/17/2008
Facility name:	132 GREENE STREET HOLDINGS CORP
Facility address:	132 GREENE ST NEW YORK, NY 10012
EPA ID:	NYR000161224
Mailing address:	METROPOLITAN AVE BROOKLYN, NY 11211
Contact:	THOMAS R HEAVEY
Contact address:	METROPOLITAN AVE BROOKLYN, NY 11211
Contact country:	US
Contact telephone:	(718) 832-6600
Contact email:	Not reported
EPA Region:	02
Classification:	Small Small Quantity Generator
Description:	Handler: generates more than 100 and less than 1000 kg of hazardous waste during any calendar month and accumulates less than 6000 kg of hazardous waste at any time; or generates 100 kg or less of hazardous waste during any calendar month, and accumulates more than 1000 kg of hazardous waste at any time

Owner/Operator Summary:

Owner/operator name:	132 GREENE STREET HOLDING CORP
Owner/operator address:	Not reported Not reported
Owner/operator country:	Not reported
Owner/operator telephone:	Not reported
Legal status:	Private
Owner/Operator Type:	Owner
Owner/Op start date:	05/14/1976
Owner/Op end date:	Not reported

Owner/operator name:	THOMAS HEAVEY
Owner/operator address:	Not reported Not reported
Owner/operator country:	Not reported
Owner/operator telephone:	Not reported
Legal status:	Private
Owner/Operator Type:	Operator
Owner/Op start date:	05/01/2008
Owner/Op end date:	Not reported

Handler Activities Summary:

U.S. importer of hazardous waste:	No
Mixed waste (haz. and radioactive):	No
Recycler of hazardous waste:	No
Transporter of hazardous waste:	No
Treater, storer or disposer of HW:	No
Underground injection activity:	No
On-site burner exemption:	No
Furnace exemption:	No

132 GREENE STREET HOLDINGS CORP (Continued) **1012186261**

Used oil fuel burner:	No
Used oil processor:	No
User oil refiner:	No
Used oil fuel marketer to burner:	No
Used oil Specification marketer:	No
Used oil transfer facility:	No
Used oil transporter:	No

Hazardous Waste Summary:

Waste code:	D008
Waste name:	LEAD

Violation Status: No violations found

AR216 **132 GREENE STREET** **MANIFEST** **S109375581**
West **132 GREENE STREET** **NY Spills** **N/A**
1/8-1/4 **NEW YORK, NY**
0.171 mi.
905 ft. **Site 5 of 8 in cluster AR**

Relative:
Lower

Actual:
25 ft.

NY MANIFEST:

EPA ID:	NYR000161224
Country:	USA
Mailing Name:	132 GREENE STREET HOLDINGS CORP
Mailing Contact:	132 GREENE STREET HOLDINGS CORP
Mailing Address:	242 METROPOLITAN AVE
Mailing Address 2:	Not reported
Mailing City:	BROOKLYN
Mailing State:	NY
Mailing Zip:	11201
Mailing Zip4:	Not reported
Mailing Country:	USA
Mailing Phone:	718-314-8975

Document ID:	Not reported
Manifest Status:	Not reported
Trans1 State ID:	NJD054126164
Trans2 State ID:	Not reported
Generator Ship Date:	2008-12-05
Trans1 Recv Date:	2008-12-05
Trans2 Recv Date:	Not reported
TSD Site Recv Date:	2008-12-05
Part A Recv Date:	Not reported
Part B Recv Date:	Not reported
Generator EPA ID:	NYR000161224
Trans1 EPA ID:	Not reported
Trans2 EPA ID:	Not reported
TSDF ID:	NJD991291105
Waste Code:	Not reported
Quantity:	20660.0
Units:	P - Pounds
Number of Containers:	1.0
Container Type:	CM - Metal boxes, cases, roll-offs
Handling Method:	L Landfill.
Specific Gravity:	1.0
Year:	2008
Manifest Tracking Num:	000178944JJK

132 GREENE STREET (Continued) **S109375581**

Import Ind:	N
Export Ind:	N
Discr Quantity Ind:	Y
Discr Type Ind:	N
Discr Residue Ind:	N
Discr Partial Reject Ind:	N
Discr Full Reject Ind:	N
Manifest Ref Num:	Not reported
Alt Fac RCRA Id:	Not reported
Alt Fac Sign Date:	Not reported
Mgmt Method Type Code:	H141

NY Spills:

Site ID:	130684
Facility Addr2:	Not reported
Facility ID:	9208283
Spill Number:	9208283
Facility Type:	ER
SWIS:	3101
Investigator:	SJMILLER
Referred To:	Not reported
Spill Date:	10/18/1992
Reported to Dept:	10/18/1992
CID:	Not reported
Spill Cause:	Equipment Failure
Water Affected:	Not reported
Spill Source:	Commercial/Industrial
Spill Notifier:	Responsible Party
Cleanup Ceased:	10/22/1992
Cleanup Meets Std:	True
Last Inspection:	Not reported
Recommended Penalty:	Penalty Not Recommended
UST Trust:	False
Spill Class:	Known release with minimal potential for fire or hazard. DEC Response. Willing Responsible Party. Corrective action taken.
Spill Closed Dt:	10/22/1992
Remediation Phase:	0
Date Entered In Computer:	12/9/1992
Spill Record Last Update:	8/20/2003
Spiller Name:	Not reported
Spiller Company:	Not reported
Spiller Address:	Not reported
Spiller City,St,Zip:	***Update***, ZZ
Spiller Company:	001
Contact Name:	Not reported
Contact Phone:	Not reported
DEC Region:	2
DER Facility ID:	112607
DEC Memo:	Prior to Sept, 2004 data translation this spill Lead_DEC Field was "MILLER"
Remarks:	SUCTION LINE LET GO FOR TANK TO BOILER

Material:

Site ID:	130684
Operable Unit ID:	975155
Operable Unit:	01
Material ID:	408874

132 GREENE STREET (Continued) **S109375581**

Material Code:	0002
Material Name:	#4 Fuel Oil
Case No.:	Not reported
Material FA:	Petroleum
Quantity:	400
Units:	Gallons
Recovered:	No
Resource Affected:	Not reported
Oxygenate:	False

Tank Test:

Site ID:	Not reported
Spill Tank Test:	Not reported
Tank Number:	Not reported
Tank Size:	Not reported
Test Method:	Not reported
Leak Rate:	Not reported
Gross Fail:	Not reported
Modified By:	Not reported
Last Modified:	Not reported
Test Method:	Not reported

AS217 **42 BOND ST** **AST** **A100350477**
NE **42 BOND ST** **N/A**
1/8-1/4 **NEW YORK, NY 10012**
0.172 mi.
906 ft. **Site 4 of 6 in cluster AS**

Relative:
Higher

Actual:
42 ft.

AST:

Region:	STATE
DEC Region:	2
Site Status:	Active
Facility Id:	2-611369
Program Type:	PBS
UTM X:	Not reported
UTM Y:	Not reported
Expiration Date:	2016/12/27

Affiliation Records:

Site Id:	435823
Affiliation Type:	Owner
Company Name:	JATO REALTY CORP C/O R.A. COHEN & ASSOC
Contact Type:	AGENT
Contact Name:	FRED FRAGANO
Address1:	60 EAST 42ND STREET-SUITE 850
Address2:	Not reported
City:	NEW YORK
State:	NY
Zip Code:	10165
Country Code:	001
Phone:	(212) 835-9526
Phone Ext:	Not reported
Email:	Not reported
Fax Number:	Not reported
Modified By:	MSBAPTIS
Date Last Modified:	9/22/2011

42 BOND ST (Continued) **A100350477**

Site Id:	435823
Affiliation Type:	Mail Contact
Company Name:	R.A.COHEN & ASSOC
Contact Type:	Not reported
Contact Name:	FRED FRAGANO
Address1:	60 EAST 42ND STREET
Address2:	SUITE 850
City:	NEW YORK
State:	NY
Zip Code:	10165
Country Code:	001
Phone:	(212) 835-9526
Phone Ext:	Not reported
Email:	Not reported
Fax Number:	Not reported
Modified By:	MSBAPTIS
Date Last Modified:	6/8/2010

Site Id:	435823
Affiliation Type:	On-Site Operator
Company Name:	42 BOND ST
Contact Type:	Not reported
Contact Name:	ROSS MILLHISER
Address1:	Not reported
Address2:	Not reported
City:	Not reported
State:	NN
Zip Code:	Not reported
Country Code:	001
Phone:	(917) 940-0532
Phone Ext:	Not reported
Email:	Not reported
Fax Number:	Not reported
Modified By:	MSBAPTIS
Date Last Modified:	6/8/2010

Site Id:	435823
Affiliation Type:	Emergency Contact
Company Name:	???
Contact Type:	Not reported
Contact Name:	FRED FRAGANO
Address1:	Not reported
Address2:	Not reported
City:	Not reported
State:	NN
Zip Code:	Not reported
Country Code:	001
Phone:	(212) 835-9526
Phone Ext:	Not reported
Email:	Not reported
Fax Number:	Not reported
Modified By:	MSBAPTIS
Date Last Modified:	6/8/2010

Equipment Records:

A00 - Tank Internal Protection - None
D01 - Pipe Type - Steel/Carbon Steel/Iron

42 BOND ST (Continued) **A100350477**

G01 - Tank Secondary Containment - Diking (Aboveground)
J02 - Dispenser - Suction
C01 - Pipe Location - Aboveground
E00 - Piping Secondary Containment - None
H00 - Tank Leak Detection - None
I01 - Overfill - Float Vent Valve
F00 - Pipe External Protection - None
K01 - Spill Prevention - Catch Basin
B05 - Tank External Protection - Jacketed
L00 - Piping Leak Detection - None

Tank Info:

Tank Number:	001
Tank Id:	234803
Tank Location:	1
Tank Type:	Steel/Carbon Steel/Iron
Tank Status:	In Service
Tank Model:	Not reported
Pipe Model:	Not reported
Install Date:	01/01/1965
Capacity Gallons:	3000
Tightness Test Method:	NN
Date Test:	Not reported
Next Test Date:	Not reported
Date Tank Closed:	Not reported
Register:	True
Modified By:	MSBAPTIS
Last Modified:	06/08/2010

AP218 **229 MOTT STREET** **UST** **U000403189**
SSE **229 MOTT STREET** **HIST UST** **N/A**
1/8-1/4 **NYC, NY 10012**
0.172 mi.
910 ft. **Site 4 of 4 in cluster AP**

Relative:
Higher

Actual:
40 ft.

UST:

Facility Id:	2-213039
Region:	STATE
DEC Region:	2
Site Status:	Administratively Closed
Program Type:	PBS
Expiration Date:	N/A
UTM X:	584893.79833999998
UTM Y:	4508451.9982399996

Affiliation Records:

Site Id:	7842
Affiliation Type:	Owner
Company Name:	MOTT TOWN 2 LIMITED PARTNERSHI
Contact Type:	Not reported
Contact Name:	Not reported
Address1:	20 WEST 38TH ST
Address2:	Not reported
City:	NYC
State:	NY
Zip Code:	10018
Country Code:	001
Phone:	(212) 764-6050

229 MOTT STREET (Continued) **U000403189**

Phone Ext:	Not reported
Email:	Not reported
Fax Number:	Not reported
Modified By:	TRANSLAT
Date Last Modified:	3/4/2004

Site Id:	7842
Affiliation Type:	Mail Contact
Company Name:	MOTT TOWN 2 LIMITED PARTNERSHI
Contact Type:	Not reported
Contact Name:	Not reported
Address1:	20 WEST 38TH ST
Address2:	Not reported
City:	NYC
State:	NY
Zip Code:	10018
Country Code:	001
Phone:	(212) 764-6050
Phone Ext:	Not reported
Email:	Not reported
Fax Number:	Not reported
Modified By:	TRANSLAT
Date Last Modified:	3/4/2004

Site Id:	7842
Affiliation Type:	On-Site Operator
Company Name:	229 MOTT STREET
Contact Type:	Not reported
Contact Name:	LANCE 4 LALONE
Address1:	Not reported
Address2:	Not reported
City:	Not reported
State:	NN
Zip Code:	Not reported
Country Code:	001
Phone:	(212) 219-8261
Phone Ext:	Not reported
Email:	Not reported
Fax Number:	Not reported
Modified By:	TRANSLAT
Date Last Modified:	3/4/2004

Site Id:	7842
Affiliation Type:	Emergency Contact
Company Name:	MOTT TOWN 2 LIMITED PARTNERSHI
Contact Type:	Not reported
Contact Name:	LANCE J LALONE
Address1:	Not reported
Address2:	Not reported
City:	Not reported
State:	NN
Zip Code:	Not reported
Country Code:	001
Phone:	(212) 764-6050
Phone Ext:	Not reported
Email:	Not reported
Fax Number:	Not reported

229 MOTT STREET (Continued) **U000403189**

Modified By: TRANSLAT
Date Last Modified: 3/4/2004

Equipment Records:

H00 - Tank Leak Detection - None
B00 - Tank External Protection - None
G03 - Tank Secondary Containment - Vault (w/o access)
J02 - Dispenser - Suction
D01 - Pipe Type - Steel/Carbon Steel/Iron
A00 - Tank Internal Protection - None
I04 - Overfill - Product Level Gauge (A/G)
F00 - Pipe External Protection - None
C00 - Pipe Location - No Piping

Tank Info:
Site ID: 7842

Tank Number: 001
Tank ID: 18811
Tank Status: Administratively Closed
Tank Model: Not reported
Pipe Model: Not reported
Install Date: Not reported
Capacity Gallons: 2000
Tightness Test Method: NN
Next Test Date: Not reported
Date Tank Closed: 09/01/1996
Tank Location: 6
Tank Type: Steel/carbon steel
Date Test: Not reported
Register: True
Modified By: TRANSLAT
Last Modified: 03/04/2004

HIST UST:
PBS Number: 2-213039
SPDES Number: Not reported
Emergency Contact: LANCE J LALONE
Emergency Telephone: (212) 764-6050
Operator: LANCE 4 LALONE
Operator Telephone: (212) 219-8261
Owner Name: MOTT TOWN 2 LIMITED PARTNERSHI
Owner Address: 20 WEST 38TH ST
Owner City,St,Zip: NYC, NY 10018
Owner Telephone: (212) 764-6050
Owner Type: Not reported
Owner Subtype: Not reported
Mailing Name: MOTT TOWN 2 LIMITED PARTNERSHI
Mailing Address: 20 WEST 38TH ST
Mailing Address 2: Not reported
Mailing City,St,Zip: NYC, NY 10018
Mailing Contact: Not reported
Mailing Telephone: (212) 764-6050
Owner Mark: First Owner
Facility Status: 3 - Administratively closed (reasons include business is closed and/or mail is undeliverable, and staff cannot check if tanks were removed; or a duplicate registration was generated).

229 MOTT STREET (Continued) **U000403189**

Facility Addr2:	229 MOTT STREET
SWIS ID:	6201
Old PBS Number:	Not reported
Facility Type:	Not reported
Inspected Date:	Not reported
Inspector:	Not reported
Inspection Result:	Not reported
Federal ID:	Not reported
Certification Flag:	False
Certification Date:	08/24/1987
Expiration Date:	08/24/1992
Renew Flag:	False
Renewal Date:	Not reported
Total Capacity:	0
FAMT:	True
Facility Screen:	Minor Data Missing
Owner Screen:	Minor Data Missing
Tank Screen:	Minor Data Missing
Dead Letter:	True
CBS Number:	Not reported
Town or City:	NEW YORK CITY
County Code:	62
Town or City:	01
Region:	2

Tank Id:	001
Tank Location:	UNDERGROUND, VAULTED, WITH ACCESS
Tank Status:	Undefined
Install Date:	Not reported
Capacity (gals):	2000
Product Stored:	NOS 1,2, OR 4 FUEL OIL
Tank Type:	Steel/carbon steel
Tank Internal:	Not reported
Tank External:	Not reported
Pipe Location:	Not reported
Pipe Type:	STEEL/IRON
Pipe Internal:	Not reported
Pipe External:	Not reported
Second Containment:	Diking
Leak Detection:	None
Overfill Prot:	Product Level Gauge
Dispenser:	Suction
Date Tested:	Not reported
Next Test Date:	Not reported
Missing Data for Tank:	Minor Data Missing
Date Closed:	09/01/1996
Test Method:	Not reported
Deleted:	False
Updated:	False
Lat/long:	Not reported

AQ219 **219 MULBERRY ST** **AST** **U003390318**
South **219 MULBERRY ST** **HIST AST** **N/A**
1/8-1/4 **NYC, NY 10012**
0.173 mi.
913 ft. **Site 4 of 7 in cluster AQ**

Relative:
Lower

Actual:
37 ft.

AST:

Region:	STATE
DEC Region:	2
Site Status:	Active
Facility Id:	2-213012
Program Type:	PBS
UTM X:	584802.81180999998
UTM Y:	4508379.3498799996
Expiration Date:	2017/06/09

Affiliation Records:

Site Id:	7840
Affiliation Type:	Owner
Company Name:	219 MULBERRY LLC
Contact Type:	MGR
Contact Name:	ERIC NELSON
Address1:	15 WEST 39TH ST
Address2:	Not reported
City:	NEW YORK
State:	NY
Zip Code:	10018
Country Code:	001
Phone:	(212) 268-9060
Phone Ext:	Not reported
Email:	Not reported
Fax Number:	Not reported
Modified By:	msbaptis
Date Last Modified:	4/12/2007

Site Id:	7840
Affiliation Type:	Mail Contact
Company Name:	C/O VINTAGE GROUP LLC
Contact Type:	Not reported
Contact Name:	219 MULBERRY LLC
Address1:	15 WEST 39TH STREET
Address2:	8TH FLOOR
City:	NEW YORK
State:	NY
Zip Code:	10018
Country Code:	001
Phone:	(212) 279-9600
Phone Ext:	Not reported
Email:	Not reported
Fax Number:	Not reported
Modified By:	cgfreedm
Date Last Modified:	5/4/2004

Site Id:	7840
Affiliation Type:	On-Site Operator
Company Name:	219 MULBERRY LLC
Contact Type:	Not reported
Contact Name:	WALLY ACEVEDO
Address1:	Not reported
Address2:	Not reported

219 MULBERRY ST (Continued) **U003390318**

City:	Not reported
State:	NN
Zip Code:	Not reported
Country Code:	999
Phone:	(212) 279-9600
Phone Ext:	Not reported
Email:	Not reported
Fax Number:	Not reported
Modified By:	msbaptis
Date Last Modified:	4/12/2007

Site Id:	7840
Affiliation Type:	Emergency Contact
Company Name:	219 MULBERRY LLC
Contact Type:	Not reported
Contact Name:	WALLY ACEVEDO
Address1:	Not reported
Address2:	Not reported
City:	Not reported
State:	NN
Zip Code:	Not reported
Country Code:	999
Phone:	(212) 279-9600
Phone Ext:	Not reported
Email:	Not reported
Fax Number:	Not reported
Modified By:	msbaptis
Date Last Modified:	4/12/2007

Equipment Records:

A00 - Tank Internal Protection - None
D01 - Pipe Type - Steel/Carbon Steel/Iron
J02 - Dispenser - Suction
L09 - Piping Leak Detection - Exempt Suction Piping
F00 - Pipe External Protection - None
I04 - Overfill - Product Level Gauge (A/G)
C01 - Pipe Location - Aboveground
H00 - Tank Leak Detection - None
G03 - Tank Secondary Containment - Vault (w/o access)
B00 - Tank External Protection - None

Tank Info:

Tank Number:	001
Tank Id:	18809
Tank Location:	1
Tank Type:	Steel/Carbon Steel/Iron
Tank Status:	In Service
Tank Model:	Not reported
Pipe Model:	Not reported
Install Date:	01/01/1970
Capacity Gallons:	2000
Tightness Test Method:	NN
Date Test:	Not reported
Next Test Date:	Not reported
Date Tank Closed:	Not reported
Register:	True

219 MULBERRY ST (Continued) **U003390318**

Modified By: msbaptis
Last Modified: 05/14/2007

HIST AST:

PBS Number:	2-213012
SWIS Code:	6201
Operator:	GERARD VAUGHAN
Facility Phone:	(917) 616-8680
Facility Addr2:	219 MULBERRY ST
Facility Type:	APARTMENT BUILDING
Emergency:	GERARD VAUGHAN
Emergency Tel:	(917) 616-8680
Old PBSNO:	Not reported
Date Inspected:	Not reported
Inspector:	Not reported
Result of Inspection:	Not reported
Owner Name:	219 MULBERRY ASSOCIATES
Owner Address:	335 EAST TENTH STREET
Owner City,St,Zip:	NEW YORK, NY 10009
Federal ID:	Not reported
Owner Tel:	(212) 673-7333
Owner Type:	Corporate/Commercial
Owner Subtype:	Not reported
Mailing Contact:	JANE KELLER - MCDOWALL
Mailing Name:	NY REALTY MGMT
Mailing Address:	335 EAST TENTH STREET
Mailing Address 2:	Not reported
Mailing City,St,Zip:	NEW YORK, NY 10009
Mailing Telephone:	(212) 673-7333
Owner Mark:	Second Owner
Facility Status:	1 - Active PBS facility, i.e. total capacity of the PBS tanks is greater than 1,100 gallons, regardless if Subpart 360-14 tanks exist or not at the facility.
Certification Flag:	False
Certification Date:	06/10/1997
Expiration:	06/09/2002
Renew Flag:	False
Renew Date:	Not reported
Total Capacity:	2000
FAMT:	True
Facility Screen:	No Missing Data
Owner Screen:	No Missing Data
Tank Screen:	No Missing Data
Dead Letter:	False
CBS Number:	Not reported
Town or City:	NEW YORK CITY
County Code:	62
Town or City Code:	01
Region:	2

Tank ID:	001
Tank Location:	ABOVEGROUND
Tank Status:	In Service
Install Date:	Not reported
Capacity (Gal):	2000
Product Stored:	NOS 1,2, OR 4 FUEL OIL
Tank Type:	Steel/carbon steel

219 MULBERRY ST (Continued) **U003390318**

Tank Internal:	0
Tank External:	00
Pipe Location:	Aboveground/Underground Combination
Pipe Type:	STEEL/IRON
Pipe Internal:	None
Pipe External:	00
Tank Containment:	None
Leak Detection:	01
Overfill Protection:	46
Dispenser Method:	Suction
Date Tested:	Not reported
Next Test Date:	Not reported
Missing Data for Tank:	No Missing Data
Date Closed:	Not reported
Test Method:	Not reported
Deleted:	False
Updated:	True
SPDES Number:	Not reported
Lat/Long:	Not reported

AQ220 **219 MULBERRY STREET LLC** **RCRA-NonGen** **1004760967**
South **219 MULBERRY ST APT 19** **FINDS** **NYR000067256**
1/8-1/4 **NEW YORK, NY 10012** **MANIFEST**
0.173 mi.
913 ft. **Site 5 of 7 in cluster AQ**

Relative:
Lower

Actual:
37 ft.

RCRA-NonGen:

Date form received by agency:	01/01/2007
Facility name:	219 MULBERRY STREET LLC
Facility address:	219 MULBERRY ST APT 19 NEW YORK, NY 10012
EPA ID:	NYR000067256
Mailing address:	MULBERRY ST APT 19 NEW YORK, NY 10012
Contact:	BRETT NEUHAUSER
Contact address:	MULBERRY ST APT 19 NEW YORK, NY 10012
Contact country:	US
Contact telephone:	(718) 472-0002
Contact email:	Not reported
EPA Region:	02
Classification:	Non-Generator
Description:	Handler: Non-Generators do not presently generate hazardous waste

Owner/Operator Summary:

Owner/operator name:	ERIC NELSON - 219 MULBERRY ST LLC
Owner/operator address:	219 MULBERRY ST NEW YORK, NY 10012
Owner/operator country:	US
Owner/operator telephone:	(212) 571-7359
Legal status:	Private
Owner/Operator Type:	Operator
Owner/Op start date:	Not reported
Owner/Op end date:	Not reported

Owner/operator name:	ERIC NELSON - 219 MULBERRY ST LLC
Owner/operator address:	219 MULBERRY ST

219 MULBERRY STREET LLC (Continued) **1004760967**

NEW YORK, NY 10012
Owner/operator country: US
Owner/operator telephone: (212) 571-7359
Legal status: Private
Owner/Operator Type: Owner
Owner/Op start date: Not reported
Owner/Op end date: Not reported

Handler Activities Summary:
U.S. importer of hazardous waste: No
Mixed waste (haz. and radioactive): No
Recycler of hazardous waste: No
Transporter of hazardous waste: No
Treater, storer or disposer of HW: No
Underground injection activity: No
On-site burner exemption: No
Furnace exemption: No
Used oil fuel burner: No
Used oil processor: No
User oil refiner: No
Used oil fuel marketer to burner: No
Used oil Specification marketer: No
Used oil transfer facility: No
Used oil transporter: No

Historical Generators:
Date form received by agency: 01/01/2006
Facility name: 219 MULBERRY STREET LLC
Classification: Not a generator, verified

Date form received by agency: 02/22/1999
Facility name: 219 MULBERRY STREET LLC
Classification: Conditionally Exempt Small Quantity Generator

Violation Status: No violations found

FINDS:

Registry ID: 110004551128

Environmental Interest/Information System
RCRAInfo is a national information system that supports the Resource Conservation and Recovery Act (RCRA) program through the tracking of events and activities related to facilities that generate, transport, and treat, store, or dispose of hazardous waste. RCRAInfo allows RCRA program staff to track the notification, permit, compliance, and corrective action activities required under RCRA.

NY MANIFEST:
EPA ID: NYR000067256
Country: USA
Mailing Name: KAP NAG PLUMBING
Mailing Contact: N/S
Mailing Address: 219 MULBERRY ST
Mailing Address 2: Not reported

219 MULBERRY STREET LLC (Continued) **1004760967**

Mailing City:	NEW YORK
Mailing State:	NY
Mailing Zip:	10001
Mailing Zip4:	Not reported
Mailing Country:	USA
Mailing Phone:	212-268-9060

Document ID:	NYG1287594
Manifest Status:	Not reported
Trans1 State ID:	NJD054126164
Trans2 State ID:	Not reported
Generator Ship Date:	03/04/1999
Trans1 Recv Date:	03/04/1999
Trans2 Recv Date:	Not reported
TSD Site Recv Date:	03/15/1999
Part A Recv Date:	Not reported
Part B Recv Date:	Not reported
Generator EPA ID:	NYR000067256
Trans1 EPA ID:	OHD055522429
Trans2 EPA ID:	Not reported
TSDF ID:	T2V841NJ
Waste Code:	D009 - MERCURY 0.2 MG/L TCLP
Quantity:	00020
Units:	P - Pounds
Number of Containers:	002
Container Type:	DF - Fiberboard or plastic drums (glass)
Handling Method:	T Chemical, physical, or biological treatment.
Specific Gravity:	01.00
Year:	99

AS221 **DAC BON LLC** **RCRA-LQG** **1010328315**
NE **46-48 BOND ST** **MANIFEST** **NYR000142570**
1/8-1/4 **NEW YORK, NY 10012**
0.173 mi.
914 ft. **Site 5 of 6 in cluster AS**

Relative:
Higher

Actual:
43 ft.

RCRA-LQG:

Date form received by agency:	01/01/2007
Facility name:	DAC BON LLC
Facility address:	46-48 BOND ST NEW YORK, NY 10012
EPA ID:	NYR000142570
Mailing address:	DAVIS AVE POUGHKEEPSIE, NY 12603
Contact:	PAUL H CIMINELLO
Contact address:	DAVIS AVE POUGHKEEPSIE, NY 12603
Contact country:	US
Contact telephone:	(845) 452-1658
Contact email:	MAIL@ECOSYSTEMSSTRATEGIES.COM
EPA Region:	02
Classification:	Large Quantity Generator
Description:	Handler: generates 1,000 kg or more of hazardous waste during any calendar month; or generates more than 1 kg of acutely hazardous waste during any calendar month; or generates more than 100 kg of any residue or contaminated soil, waste or other debris resulting from the cleanup of a spill, into or on any land or water, of acutely hazardous

DAC BON LLC (Continued) **1010328315**

waste during any calendar month; or generates 1 kg or less of acutely hazardous waste during any calendar month, and accumulates more than 1 kg of acutely hazardous waste at any time; or generates 100 kg or less of any residue or contaminated soil, waste or other debris resulting from the cleanup of a spill, into or on any land or water, of acutely hazardous waste during any calendar month, and accumulates more than 100 kg of that material at any time

Owner/Operator Summary:

Owner/operator name:	NO NAME FOUND
Owner/operator address:	Not reported
	Not reported
Owner/operator country:	US
Owner/operator telephone:	Not reported
Legal status:	Private
Owner/Operator Type:	Owner
Owner/Op start date:	03/16/2006
Owner/Op end date:	Not reported

Owner/operator name:	NO NAME FOUND
Owner/operator address:	Not reported
	Not reported
Owner/operator country:	US
Owner/operator telephone:	Not reported
Legal status:	Private
Owner/Operator Type:	Operator
Owner/Op start date:	03/16/2006
Owner/Op end date:	Not reported

Handler Activities Summary:

U.S. importer of hazardous waste:	No
Mixed waste (haz. and radioactive):	No
Recycler of hazardous waste:	No
Transporter of hazardous waste:	No
Treater, storer or disposer of HW:	No
Underground injection activity:	No
On-site burner exemption:	No
Furnace exemption:	No
Used oil fuel burner:	No
Used oil processor:	No
User oil refiner:	No
Used oil fuel marketer to burner:	No
Used oil Specification marketer:	No
Used oil transfer facility:	No
Used oil transporter:	No

Historical Generators:

Date form received by agency:	11/02/2006
Facility name:	DAC BON LLC
Classification:	Large Quantity Generator

Date form received by agency:	11/01/2006
Facility name:	DAC BON LLC
Classification:	Large Quantity Generator

Violation Status: No violations found

DAC BON LLC (Continued) **1010328315**

NY MANIFEST:

EPA ID:	NYR000142570
Country:	USA
Mailing Name:	DAC BON LLC
Mailing Contact:	PAUL CIMINELLO
Mailing Address:	24 DAVIS AVENUE
Mailing Address 2:	Not reported
Mailing City:	POUGHKEEPSIE
Mailing State:	NY
Mailing Zip:	12603
Mailing Zip4:	Not reported
Mailing Country:	USA
Mailing Phone:	845-452-1658

NY MANIFEST:

No Manifest Records Available

AM222 **75 SPRING ST** **AST** **U003389824**
SW **75 SPRING ST** **HIST AST** **N/A**
1/8-1/4 **NEW YORK CITY, NY 10012**
0.173 mi.
915 ft. **Site 3 of 8 in cluster AM**

Relative:
Lower

Actual:
32 ft.

AST:

Region:	STATE
DEC Region:	2
Site Status:	Active
Facility Id:	2-286184
Program Type:	PBS
UTM X:	584686.65532999998
UTM Y:	4508454.2922900002
Expiration Date:	2012/10/02

Affiliation Records:

Site Id:	12753
Affiliation Type:	Owner
Company Name:	GREYSTONE REALTY SPRING LLC
Contact Type:	PRESIDENT
Contact Name:	ANNE GOLDRACH
Address1:	30 VESEY ST., SUITE 1700
Address2:	Not reported
City:	NEW YORK
State:	NY
Zip Code:	10007
Country Code:	001
Phone:	(212) 233-3666
Phone Ext:	Not reported
Email:	Not reported
Fax Number:	Not reported
Modified By:	BVCAMPBE
Date Last Modified:	7/22/2011

Site Id:	12753
Affiliation Type:	Mail Contact
Company Name:	GREYSTONE MANAGEMENT CORP.
Contact Type:	Not reported
Contact Name:	ANNE GOLDRACH

75 SPRING ST (Continued) **U003389824**

Address1:	30 VESEY STREET
Address2:	SUITE 1700
City:	NEW YORK
State:	NY
Zip Code:	10007
Country Code:	001
Phone:	(212) 233-3666
Phone Ext:	Not reported
Email:	RECEPTIONIST@GREYSTONE.COM
Fax Number:	Not reported
Modified By:	BVCAMPBE
Date Last Modified:	8/17/2011

Site Id:	12753
Affiliation Type:	On-Site Operator
Company Name:	75 SPRING ST
Contact Type:	Not reported
Contact Name:	DION CAMILLERI
Address1:	Not reported
Address2:	Not reported
City:	Not reported
State:	NN
Zip Code:	Not reported
Country Code:	001
Phone:	(212) 226-1433
Phone Ext:	Not reported
Email:	Not reported
Fax Number:	Not reported
Modified By:	NRLOMBAR
Date Last Modified:	6/28/2005

Site Id:	12753
Affiliation Type:	Emergency Contact
Company Name:	GREYSTONE REALTY SPRING LLC
Contact Type:	Not reported
Contact Name:	JASON ADAMS
Address1:	Not reported
Address2:	Not reported
City:	Not reported
State:	NN
Zip Code:	Not reported
Country Code:	999
Phone:	(646) 772-5336
Phone Ext:	Not reported
Email:	Not reported
Fax Number:	Not reported
Modified By:	BVCAMPBE
Date Last Modified:	7/22/2011

Equipment Records:

D00 - Pipe Type - No Piping
A00 - Tank Internal Protection - None
J02 - Dispenser - Suction
L09 - Piping Leak Detection - Exempt Suction Piping
E00 - Piping Secondary Containment - None
C00 - Pipe Location - No Piping
F00 - Pipe External Protection - None

75 SPRING ST (Continued) **U003389824**

I04 - Overfill - Product Level Gauge (A/G)
H05 - Tank Leak Detection - In-Tank System (ATG)
G03 - Tank Secondary Containment - Vault (w/o access)
B00 - Tank External Protection - None
K00 - Spill Prevention - None

Tank Info:

Tank Number:	001
Tank Id:	17665
Tank Location:	1
Tank Type:	Steel/Carbon Steel/Iron
Tank Status:	In Service
Tank Model:	Not reported
Pipe Model:	Not reported
Install Date:	01/01/1960
Capacity Gallons:	2500
Tightness Test Method:	NN
Date Test:	Not reported
Next Test Date:	Not reported
Date Tank Closed:	Not reported
Register:	True
Modified By:	BVCAMPBE
Last Modified:	07/22/2011

HIST AST:

PBS Number:	2-286184
SWIS Code:	6201
Operator:	NICK ANGELILLI
Facility Phone:	(212) 226-1433
Facility Addr2:	75 SPRING ST
Facility Type:	OTHER
Emergency:	GREYSTONE MANAGEMENT CORP
Emergency Tel:	(212) 233-3666
Old PBSNO:	Not reported
Date Inspected:	Not reported
Inspector:	Not reported
Result of Inspection:	Not reported
Owner Name:	GREYSTONE PROPERTIES
Owner Address:	30 VESEY ST
Owner City,St,Zip:	NEW YORK, NY 10007
Federal ID:	Not reported
Owner Tel:	(212) 233-3666
Owner Type:	Corporate/Commercial
Owner Subtype:	Not reported
Mailing Contact:	Not reported
Mailing Name:	GREYSTONE PROPERTIES
Mailing Address:	30 VESEY ST
Mailing Address 2:	Not reported
Mailing City,St,Zip:	NEW YORK, NY 10007
Mailing Telephone:	(212) 233-3666
Owner Mark:	First Owner
Facility Status:	1 - Active PBS facility, i.e. total capacity of the PBS tanks is greater than 1,100 gallons, regardless if Subpart 360-14 tanks exist or not at the facility.
Certification Flag:	False
Certification Date:	10/29/1997

75 SPRING ST (Continued) **U003389824**

Expiration:	10/02/2002
Renew Flag:	False
Renew Date:	Not reported
Total Capacity:	2500
FAMT:	True
Facility Screen:	No Missing Data
Owner Screen:	Minor Data Missing
Tank Screen:	Minor Data Missing
Dead Letter:	False
CBS Number:	Not reported
Town or City:	NEW YORK CITY
County Code:	62
Town or City Code:	01
Region:	2
Tank ID:	001
Tank Location:	ABOVEGROUND
Tank Status:	In Service
Install Date:	Not reported
Capacity (Gal):	2500
Product Stored:	NOS 1,2, OR 4 FUEL OIL
Tank Type:	Steel/carbon steel
Tank Internal:	Not reported
Tank External:	Not reported
Pipe Location:	Not reported
Pipe Type:	Not reported
Pipe Internal:	Not reported
Pipe External:	Not reported
Tank Containment:	Diking
Leak Detection:	4
Overfill Protection:	4
Dispenser Method:	Suction
Date Tested:	Not reported
Next Test Date:	Not reported
Missing Data for Tank:	Minor Data Missing
Date Closed:	Not reported
Test Method:	Not reported
Deleted:	False
Updated:	False
SPDES Number:	Not reported
Lat/Long:	Not reported

---

223 **STANDARD PLATING CORP** **RCRA-NonGen** **1000310307**
SSW **67-71 SPRING ST** **FINDS** **NYD001541259**
1/8-1/4 **NEW YORK, NY 10012**
0.173 mi.
916 ft.

Relative:
Lower

Actual:
33 ft.

RCRA-NonGen:

Date form received by agency:	01/01/2007
Facility name:	STANDARD PLATING CORP
Facility address:	67-71 SPRING ST NEW YORK, NY 100124004
EPA ID:	NYD001541259
Mailing address:	SPRING ST NEW YORK, NY 10022
Contact:	Not reported
Contact address:	SPRING ST

STANDARD PLATING CORP (Continued) **1000310307**

NEW YORK, NY 10022
Contact country: US
Contact telephone: Not reported
Contact email: Not reported
EPA Region: 02
Classification: Non-Generator
Description: Handler: Non-Generators do not presently generate hazardous waste

Owner/Operator Summary:
Owner/operator name: STANDARD PLATING CORP
Owner/operator address: NOT REQUIRED
NOT REQUIRED, WY 99999
Owner/operator country: US
Owner/operator telephone: (212) 555-1212
Legal status: Private
Owner/Operator Type: Operator
Owner/Op start date: Not reported
Owner/Op end date: Not reported

Owner/operator name: STANDARD PLATING CORP
Owner/operator address: NOT REQUIRED
NOT REQUIRED, WY 99999
Owner/operator country: US
Owner/operator telephone: (212) 555-1212
Legal status: Private
Owner/Operator Type: Owner
Owner/Op start date: Not reported
Owner/Op end date: Not reported

Handler Activities Summary:
U.S. importer of hazardous waste: No
Mixed waste (haz. and radioactive): No
Recycler of hazardous waste: No
Transporter of hazardous waste: No
Treater, storer or disposer of HW: No
Underground injection activity: No
On-site burner exemption: No
Furnace exemption: No
Used oil fuel burner: No
Used oil processor: No
User oil refiner: No
Used oil fuel marketer to burner: No
Used oil Specification marketer: No
Used oil transfer facility: No
Used oil transporter: No

Historical Generators:
Date form received by agency: 01/01/2006
Facility name: STANDARD PLATING CORP
Classification: Not a generator, verified

Date form received by agency: 07/08/1999
Facility name: STANDARD PLATING CORP
Classification: Not a generator, verified

Date form received by agency: 10/20/1980

STANDARD PLATING CORP (Continued) **1000310307**

Facility name: STANDARD PLATING CORP
Classification: Large Quantity Generator

Violation Status: No violations found

FINDS:

Registry ID: 110004335372

Environmental Interest/Information System
RCRAInfo is a national information system that supports the Resource Conservation and Recovery Act (RCRA) program through the tracking of events and activities related to facilities that generate, transport, and treat, store, or dispose of hazardous waste. RCRAInfo allows RCRA program staff to track the notification, permit, compliance, and corrective action activities required under RCRA.

AK224 **109 PRINCE ST** **LTANKS** **S106703636**
West **109 PRINCE ST** **HIST LTANKS** **N/A**
1/8-1/4 **MANHATTAN, NY**
0.174 mi.
921 ft. **Site 4 of 4 in cluster AK**

Relative:
Lower

Actual:
25 ft.

LTANKS:

Site ID:	246381
Spill No:	9205530
Spill Date:	8/13/1992
Spill Cause:	Tank Failure
Spill Source:	Commercial/Industrial
Spill Class:	Known release with minimal potential for fire or hazard. DEC Response. Willing Responsible Party. Corrective action taken.
Spill Closed Dt:	12/27/2002
Facility Addr2:	Not reported
Cleanup Ceased:	Not reported
Cleanup Meets Standard:	False
SWIS:	3101
Investigator:	SJMILLER
Referred To:	Not reported
Reported to Dept:	8/13/1992
CID:	Not reported
Water Affected:	Not reported
Spill Notifier:	Other
Last Inspection:	Not reported
Recommended Penalty:	Penalty Not Recommended
UST Involvement:	False
Remediation Phase:	0
Date Entered In Computer:	8/21/1992
Spill Record Last Update:	12/27/2002
Spiller Name:	Not reported
Spiller Company:	Not reported
Spiller Address:	Not reported
Spiller City,St,Zip:	***Update***, ZZ
Spiller County:	001
Spiller Contact:	Not reported
Spiller Phone:	Not reported
Spiller Extention:	Not reported
DEC Region:	2

109 PRINCE ST (Continued) **S106703636**

DER Facility ID: 202350
DEC Memo: Prior to Sept, 2004 data translation this spill Lead_DEC Field was "MILLER"
Remarks: CONTAMINATED SOIL TO BE PICKED UP & DISPOSED BY HAZARDOUS ELIMINATION CORP.

Material:
Site ID: 246381
Operable Unit ID: 969142
Operable Unit: 01
Material ID: 409735
Material Code: 0066A
Material Name: UNKNOWN PETROLEUM
Case No.: Not reported
Material FA: Petroleum
Quantity: -1
Units: Pounds
Recovered: No
Resource Affected: Not reported
Oxygenate: False

Tank Test:
Site ID: Not reported
Spill Tank Test: Not reported
Tank Number: Not reported
Tank Size: Not reported
Test Method: Not reported
Leak Rate: Not reported
Gross Fail: Not reported
Modified By: Not reported
Last Modified: Not reported
Test Method: Not reported

HIST LTANKS:
Region of Spill: 2
Spill Number: 9205530
Spill Date: 08/13/1992
Spill Time: 09:00
Spill Cause: Tank Failure
Resource Affectd: On Land
Water Affected: Not reported
Spill Source: Other Commercial/Industrial
Spill Class: Known release with minimal potential for fire or hazard. DEC Response. Willing Responsible Party. Corrective action taken.
Spill Closed Dt: / /
Cleanup Ceased: / /
Cleanup Meets Standard: False
Investigator: MILLER
Caller Name: Not reported
Caller Agency: Not reported
Caller Phone: Not reported
Caller Extension: Not reported
Notifier Name: Not reported
Notifier Agency: Not reported
Notifier Phone: Not reported

109 PRINCE ST (Continued) **S106703636**

Notifier Extension: Not reported
Reported to Department Date: 08/13/92
Reported to Department Time: 11:46
SWIS: 62
Spiller Contact: Not reported
Spiller Phone: Not reported
Spiller Extention: Not reported
Spiller Name: Not reported
Spiller Address: Not reported
Spiller City,St,Zip: Not reported
Spiller Cleanup Date: / /
Facility Contact: Not reported
Facility Phone: Not reported
Facility Extention: Not reported
Spill Notifier: Other
PBS Number: 2-600439
Last Inspection: / /
Recommended Penalty: Penalty Not Recommended
Enforcement Date: / /
Investigation Complete: / /
UST Involvement: False
Date Region Sent Summary to Central Office: / /
Corrective Action Plan Submitted: / /
Date Spill Entered In Computer Data File: 08/21/92
Time Spill Entered In Computer Data File: Not reported
Spill Record Last Update: 06/22/01
Is Updated: False

Tank:
PBS Number: Not reported
Tank Number: Not reported
Tank Size: Not reported
Test Method: Not reported
Leak Rate Failed Tank: Not reported
Gross Leak Rate: Not reported

Material:
Material Class Type: Petroleum
Quantity Spilled: -1
Unkonwn Quantity Spilled: False
Units: Pounds
Quantity Recovered: 0
Unkonwn Quantity Recovered: False
Material: UNKNOWN PETROLEUM
Class Type: UNKNOWN PETROLEUM
Times Material Entry In File: 16414
CAS Number: Not reported
Last Date: 19940929
DEC Remarks: Not reported
Spill Cause: CONTAMINATED SOIL TO BE PICKED UP DISPOSED BY HAZARDOUS ELIMINATION CORP.

AS225 **50 BOND STREET** **TANKS** **S107785632**
NE **50 BOND STREET** **HIST AST** **N/A**
1/8-1/4 **NEW YORK, NY 10011**
0.175 mi.
922 ft. **Site 6 of 6 in cluster AS**

Relative:
Higher

Actual:
43 ft.

TANKS:

Facility Id:	2-607147
Region:	STATE
DEC Region:	2
Site Status:	Unregulated
Program Type:	PBS
Expiration Date:	N/A
UTM X:	584972.05998000002
UTM Y:	4508873.4158800002

HIST AST:

PBS Number:	2-607147
SWIS Code:	6201
Operator:	SCOTT MARANO
Facility Phone:	(212) 645-9545
Facility Addr2:	Not reported
Facility Type:	APARTMENT BUILDING
Emergency:	SCOTT MARANO
Emergency Tel:	(212) 645-9545
Old PBSNO:	Not reported
Date Inspected:	Not reported
Inspector:	Not reported
Result of Inspection:	Not reported
Owner Name:	BLUE SUEDE SHOES, LLC.
Owner Address:	6 WEST 14TH STREET FL. 2
Owner City,St,Zip:	NEW YORK, NY 10011
Federal ID:	Not reported
Owner Tel:	(212) 645-9545
Owner Type:	Corporate/Commercial
Owner Subtype:	Not reported
Mailing Contact:	SCOTT MARANO
Mailing Name:	BLUE SUEDE SHOES, LLC.
Mailing Address:	6 WEST 14TH STREET
Mailing Address 2:	FLOOR 2
Mailing City,St,Zip:	NEW YORK, NY 10011
Mailing Telephone:	(212) 645-9545
Owner Mark:	First Owner
Facility Status:	1 - Active PBS facility, i.e. total capacity of the PBS tanks is greater than 1,100 gallons, regardless if Subpart 360-14 tanks exist or not at the facility.
Certification Flag:	False
Certification Date:	11/16/2001
Expiration:	11/07/2006
Renew Flag:	False
Renew Date:	Not reported
Total Capacity:	1500
FAMT:	True
Facility Screen:	No Missing Data
Owner Screen:	No Missing Data
Tank Screen:	No Missing Data
Dead Letter:	False
CBS Number:	Not reported
Town or City:	NEW YORK CITY

50 BOND STREET (Continued) **S107785632**

County Code:	62
Town or City Code:	01
Region:	2
Tank ID:	001
Tank Location:	ABOVEGROUND
Tank Status:	In Service
Install Date:	Not reported
Capacity (Gal):	1500
Product Stored:	LEADED GASOLINE
Tank Type:	Steel/carbon steel
Tank Internal:	0
Tank External:	0
Pipe Location:	Aboveground/Underground Combination
Pipe Type:	STEEL/IRON
Pipe Internal:	None
Pipe External:	0
Tank Containment:	None
Leak Detection:	0
Overfill Protection:	46
Dispenser Method:	Suction
Date Tested:	Not reported
Next Test Date:	Not reported
Missing Data for Tank:	No Missing Data
Date Closed:	Not reported
Test Method:	Not reported
Deleted:	False
Updated:	True
SPDES Number:	Not reported
Lat/Long:	Not reported

AM226 **CONSOLIDATED EDISON** **MANIFEST** **S110709198**
SW **CROSBY STREET & SPRING STREET** **N/A**
1/8-1/4 **NEW YORK, NY 10029**
0.175 mi.
924 ft. **Site 4 of 8 in cluster AM**

Relative:
Lower

Actual:
32 ft.

NY MANIFEST:

EPA ID:	NYP004216661
Country:	USA
Mailing Name:	CONSOLIDATED EDISON
Mailing Contact:	TOM TEELING
Mailing Address:	4 IRVING PLACE RM 828
Mailing Address 2:	Not reported
Mailing City:	NEW YORK
Mailing State:	NY
Mailing Zip:	10003
Mailing Zip4:	Not reported
Mailing Country:	USA
Mailing Phone:	212-460-3770
Document ID:	Not reported
Manifest Status:	Not reported
Trans1 State ID:	NYD006982359
Trans2 State ID:	Not reported
Generator Ship Date:	2010-09-28
Trans1 Recv Date:	2010-09-28

CONSOLIDATED EDISON (Continued) **S110709198**

Trans2 Recv Date:	Not reported
TSD Site Recv Date:	2010-09-29
Part A Recv Date:	Not reported
Part B Recv Date:	Not reported
Generator EPA ID:	NYP004216661
Trans1 EPA ID:	Not reported
Trans2 EPA ID:	Not reported
TSDF ID:	NYD980593636
Waste Code:	Not reported
Quantity:	50.0
Units:	K - Kilograms (2.2 pounds)
Number of Containers:	1.0
Container Type:	DM - Metal drums, barrels
Handling Method:	L Landfill.
Specific Gravity:	1.0
Year:	2010
Manifest Tracking Num:	001438539FLE
Import Ind:	N
Export Ind:	N
Discr Quantity Ind:	N
Discr Type Ind:	Y
Discr Residue Ind:	N
Discr Partial Reject Ind:	N
Discr Full Reject Ind:	N
Manifest Ref Num:	Not reported
Alt Fac RCRA Id:	Not reported
Alt Fac Sign Date:	Not reported
Mgmt Method Type Code:	H141

Document ID:	Not reported
Manifest Status:	Not reported
Trans1 State ID:	NYD006982359
Trans2 State ID:	Not reported
Generator Ship Date:	2010-09-28
Trans1 Recv Date:	2010-09-28
Trans2 Recv Date:	Not reported
TSD Site Recv Date:	2010-09-29
Part A Recv Date:	Not reported
Part B Recv Date:	Not reported
Generator EPA ID:	NYP004216661
Trans1 EPA ID:	Not reported
Trans2 EPA ID:	Not reported
TSDF ID:	NYD980593636
Waste Code:	Not reported
Quantity:	2282.5
Units:	P - Pounds
Number of Containers:	10.0
Container Type:	DM - Metal drums, barrels
Handling Method:	B Incineration, heat recovery, burning.
Specific Gravity:	1.0
Year:	2010
Manifest Tracking Num:	001438539FLE
Import Ind:	N
Export Ind:	N
Discr Quantity Ind:	N
Discr Type Ind:	Y

CONSOLIDATED EDISON (Continued) **S110709198**

Discr Residue Ind: N
Discr Partial Reject Ind: N
Discr Full Reject Ind: N
Manifest Ref Num: Not reported
Alt Fac RCRA Id: Not reported
Alt Fac Sign Date: Not reported
Mgmt Method Type Code: H141

AM227 **CON EDISON GAS MAIN SIX~INCH~CAST~IRON** **RCRA-NonGen** **1014918083**
SW **CROSBY ST & SPRING ST** **NYP004216661**
1/8-1/4 **NEW YORK, NY 10029**
0.175 mi.
924 ft. **Site 5 of 8 in cluster AM**

Relative:
Lower

Actual:
32 ft.

RCRA-NonGen:
Date form received by agency: 10/27/2010
Facility name: CON EDISON GAS MAIN SIX~INCH~CAST~IRON
Facility address: CROSBY ST & SPRING ST
NEW YORK, NY 10029
EPA ID: NYP004216661
Mailing address: IRVING PL RM 828
NEW YORK, NY 10003
Contact: SCOTT MAROTTA
Contact address: Not reported
Not reported
Contact country: Not reported
Contact telephone: (646) 739-1326
Contact email: Not reported
EPA Region: 02
Classification: Non-Generator
Description: Handler: Non-Generators do not presently generate hazardous waste

Handler Activities Summary:
U.S. importer of hazardous waste: No
Mixed waste (haz. and radioactive): No
Recycler of hazardous waste: No
Transporter of hazardous waste: No
Treater, storer or disposer of HW: No
Underground injection activity: No
On-site burner exemption: No
Furnace exemption: No
Used oil fuel burner: No
Used oil processor: No
User oil refiner: No
Used oil fuel marketer to burner: No
Used oil Specification marketer: No
Used oil transfer facility: No
Used oil transporter: No

Historical Generators:
Date form received by agency: 09/27/2010
Facility name: CON EDISON GAS MAIN SIX~INCH~CAST~IRON
Classification: Conditionally Exempt Small Quantity Generator

Violation Status: No violations found

AM228 **SPRING STREET COMPANY L.L.C** **AST** **U003388955**
SSW **72 SPRING ST** **HIST AST** **N/A**
1/8-1/4 **NEW YORK, NY 10012**
0.175 mi.
925 ft. **Site 6 of 8 in cluster AM**

Relative:
Lower

Actual:
32 ft.

AST:

Region:	STATE
DEC Region:	2
Site Status:	Active
Facility Id:	2-284157
Program Type:	PBS
UTM X:	584696.33389999997
UTM Y:	4508435.1965699997
Expiration Date:	2012/07/10

Affiliation Records:

Site Id:	12578
Affiliation Type:	Owner
Company Name:	SPRING STREET COMAPNY L.L.C.
Contact Type:	FACILITIES MANAGER
Contact Name:	LAWRENCE ANG
Address1:	15 MAIDEN LANE SUITE 1300
Address2:	Not reported
City:	NEW YORK
State:	NY
Zip Code:	10038
Country Code:	001
Phone:	(212) 964-3180
Phone Ext:	Not reported
Email:	Not reported
Fax Number:	Not reported
Modified By:	DXLIVING
Date Last Modified:	3/29/2007

Site Id:	12578
Affiliation Type:	Mail Contact
Company Name:	SPRING STREET COMPANY L.L.C
Contact Type:	Not reported
Contact Name:	HELEN HELLER
Address1:	15 MAIDEN LANE SUITE 1300
Address2:	Not reported
City:	NEW YORK
State:	NY
Zip Code:	10038
Country Code:	001
Phone:	(212) 964-3180
Phone Ext:	Not reported
Email:	HELLERPROP@AOL.COM
Fax Number:	Not reported
Modified By:	DXLIVING
Date Last Modified:	3/29/2007

Site Id:	12578
Affiliation Type:	On-Site Operator
Company Name:	SPRING STREET COMPANY L.L.C
Contact Type:	Not reported
Contact Name:	ANDY RADKOWSKI
Address1:	Not reported
Address2:	Not reported

SPRING STREET COMPANY L.L.C (Continued) **U003388955**

City:	Not reported
State:	NN
Zip Code:	Not reported
Country Code:	001
Phone:	(212) 226-9762
Phone Ext:	Not reported
Email:	Not reported
Fax Number:	Not reported
Modified By:	TRANSLAT
Date Last Modified:	3/4/2004

Site Id:	12578
Affiliation Type:	Emergency Contact
Company Name:	SPRING STREET COMAPNY L.L.C.
Contact Type:	Not reported
Contact Name:	LAWRENCE ANG
Address1:	Not reported
Address2:	Not reported
City:	Not reported
State:	NN
Zip Code:	Not reported
Country Code:	001
Phone:	(917) 807-3929
Phone Ext:	Not reported
Email:	Not reported
Fax Number:	Not reported
Modified By:	TRANSLAT
Date Last Modified:	3/4/2004

Equipment Records:

A00 - Tank Internal Protection - None
D01 - Pipe Type - Steel/Carbon Steel/Iron
J02 - Dispenser - Suction
L09 - Piping Leak Detection - Exempt Suction Piping
F00 - Pipe External Protection - None
I04 - Overfill - Product Level Gauge (A/G)
C01 - Pipe Location - Aboveground
G03 - Tank Secondary Containment - Vault (w/o access)
B00 - Tank External Protection - None
K00 - Spill Prevention - None
H04 - Tank Leak Detection - Groundwater Well

Tank Info:

Tank Number:	001
Tank Id:	14968
Tank Location:	1
Tank Type:	Steel/Carbon Steel/Iron
Tank Status:	In Service
Tank Model:	Not reported
Pipe Model:	Not reported
Install Date:	01/01/1960
Capacity Gallons:	7000
Tightness Test Method:	NN
Date Test:	Not reported
Next Test Date:	Not reported
Date Tank Closed:	Not reported

SPRING STREET COMPANY L.L.C (Continued) **U003388955**

Register:	True
Modified By:	DXLIVING
Last Modified:	03/29/2007

HIST AST:

PBS Number:	2-284157
SWIS Code:	6201
Operator:	JOHN VELLA
Facility Phone:	(212) 226-9762
Facility Addr2:	CORNER CROSBY STREET
Facility Type:	Not reported
Emergency:	ALFRED GALEA
Emergency Tel:	(212) 732-9264
Old PBSNO:	Not reported
Date Inspected:	Not reported
Inspector:	Not reported
Result of Inspection:	Not reported
Owner Name:	SPRING STREET COMAPNY L.L.C.
Owner Address:	15 MAIDEN LANE SUITE 1300
Owner City,St,Zip:	NEW YORK, NY 10038
Federal ID:	Not reported
Owner Tel:	(212) 964-3180
Owner Type:	Corporate/Commercial
Owner Subtype:	Not reported
Mailing Contact:	HELEN HELLER
Mailing Name:	SPRING STREET COMPANY L.L.C
Mailing Address:	15 MAIDEN LANE SUITE 1300
Mailing Address 2:	Not reported
Mailing City,St,Zip:	NEW YORK, NY 10038
Mailing Telephone:	(212) 964-3180
Owner Mark:	Second Owner
Facility Status:	1 - Active PBS facility, i.e. total capacity of the PBS tanks is greater than 1,100 gallons, regardless if Subpart 360-14 tanks exist or not at the facility.
Certification Flag:	False
Certification Date:	07/11/1997
Expiration:	07/10/2002
Renew Flag:	False
Renew Date:	Not reported
Total Capacity:	7000
FAMT:	True
Facility Screen:	Minor Data Missing
Owner Screen:	No Missing Data
Tank Screen:	Minor Data Missing
Dead Letter:	False
CBS Number:	Not reported
Town or City:	NEW YORK CITY
County Code:	62
Town or City Code:	01
Region:	2

Tank ID:	001
Tank Location:	ABOVEGROUND
Tank Status:	In Service
Install Date:	Not reported
Capacity (Gal):	7000
Product Stored:	NOS 1,2, OR 4 FUEL OIL

SPRING STREET COMPANY L.L.C (Continued) **U003388955**

Tank Type:	Steel/carbon steel
Tank Internal:	Not reported
Tank External:	Not reported
Pipe Location:	Not reported
Pipe Type:	STEEL/IRON
Pipe Internal:	Not reported
Pipe External:	Not reported
Tank Containment:	Diking
Leak Detection:	3
Overfill Protection:	4
Dispenser Method:	Suction
Date Tested:	Not reported
Next Test Date:	Not reported
Missing Data for Tank:	Minor Data Missing
Date Closed:	Not reported
Test Method:	Not reported
Deleted:	False
Updated:	False
SPDES Number:	Not reported
Lat/Long:	Not reported

AR229 **121 GREENE STREET CONDOMINIUM** **AST** **A100291351**
West **121 GREENE STREET** **N/A**
1/8-1/4 **NEW YORK, NY 10012**
0.175 mi.
925 ft. **Site 6 of 8 in cluster AR**

Relative:
Lower

Actual:
25 ft.

AST:

Region:	STATE
DEC Region:	2
Site Status:	Active
Facility Id:	2-607408
Program Type:	PBS
UTM X:	584507.52760000003
UTM Y:	4508724.7790000001
Expiration Date:	2017/02/07

Affiliation Records:

Site Id:	29261
Affiliation Type:	Owner
Company Name:	121 GREENE STREET CONDOMINIUM
Contact Type:	MGR AGENT
Contact Name:	DAN DERMER
Address1:	121 GREENE STREET
Address2:	Not reported
City:	NEW YORK
State:	NY
Zip Code:	10012
Country Code:	001
Phone:	(212) 683-6655
Phone Ext:	Not reported
Email:	Not reported
Fax Number:	Not reported
Modified By:	msbaptis
Date Last Modified:	12/7/2006

Site Id:	29261
Affiliation Type:	Mail Contact

121 GREENE STREET CONDOMINIUM (Continued) **A100291351**

Company Name:	DERMER MANAGEMENT INC.
Contact Type:	Not reported
Contact Name:	DANIEL DERMER
Address1:	10 EAST 40TH STREET
Address2:	45TH FLOOR
City:	NEW YORK
State:	NY
Zip Code:	10016
Country Code:	001
Phone:	(212) 683-6655
Phone Ext:	Not reported
Email:	DANIEL@DERMERMGT.COM
Fax Number:	Not reported
Modified By:	MSBAPTIS
Date Last Modified:	11/29/2011

Site Id:	29261
Affiliation Type:	On-Site Operator
Company Name:	121 GREENE STREET CONDOMINIUM
Contact Type:	Not reported
Contact Name:	MUSA
Address1:	Not reported
Address2:	Not reported
City:	Not reported
State:	NN
Zip Code:	Not reported
Country Code:	001
Phone:	(212) 431-3352
Phone Ext:	Not reported
Email:	Not reported
Fax Number:	Not reported
Modified By:	TRANSLAT
Date Last Modified:	3/4/2004

Site Id:	29261
Affiliation Type:	Emergency Contact
Company Name:	121 GREENE STREET CONDOMINIUM
Contact Type:	Not reported
Contact Name:	DANIEL DERMER
Address1:	Not reported
Address2:	Not reported
City:	Not reported
State:	NN
Zip Code:	Not reported
Country Code:	001
Phone:	(800) 622-6907
Phone Ext:	Not reported
Email:	Not reported
Fax Number:	Not reported
Modified By:	TRANSLAT
Date Last Modified:	3/4/2004

Equipment Records:

G03 - Tank Secondary Containment - Vault (w/o access)
I05 - Overfill - Vent Whistle
C03 - Pipe Location - Aboveground/Underground Combination
E00 - Piping Secondary Containment - None

121 GREENE STREET CONDOMINIUM (Continued) **A100291351**

H00 - Tank Leak Detection - None
A00 - Tank Internal Protection - None
D01 - Pipe Type - Steel/Carbon Steel/Iron
J02 - Dispenser - Suction
L09 - Piping Leak Detection - Exempt Suction Piping
F00 - Pipe External Protection - None
I04 - Overfill - Product Level Gauge (A/G)
B00 - Tank External Protection - None
K00 - Spill Prevention - None

Tank Info:

Tank Number:	001
Tank Id:	62907
Tank Location:	1
Tank Type:	Steel/Carbon Steel/Iron
Tank Status:	In Service
Tank Model:	Not reported
Pipe Model:	Not reported
Install Date:	12/01/2004
Capacity Gallons:	5000
Tightness Test Method:	NN
Date Test:	Not reported
Next Test Date:	Not reported
Date Tank Closed:	Not reported
Register:	True
Modified By:	MSBAPTIS
Last Modified:	11/29/2011

230
NE
1/8-1/4
0.176 mi.
927 ft.

CONSOLIDATED EDISON **MANIFEST** **S110305712**
55 BOND ST **N/A**
NEW YORK, NY 10001

Relative:
Higher

Actual:
43 ft.

NY MANIFEST:

EPA ID:	NYP004205423
Country:	USA
Mailing Name:	CONSOLIDATED EDISON
Mailing Contact:	TOM TEELING
Mailing Address:	4 IRVING PLACE RM 828
Mailing Address 2:	Not reported
Mailing City:	NEW YORK
Mailing State:	NY
Mailing Zip:	10003
Mailing Zip4:	Not reported
Mailing Country:	USA
Mailing Phone:	212-460-3770

Document ID:	Not reported
Manifest Status:	Not reported
Trans1 State ID:	NJ0000027193
Trans2 State ID:	Not reported
Generator Ship Date:	2010-04-12
Trans1 Recv Date:	2010-04-12
Trans2 Recv Date:	Not reported
TSD Site Recv Date:	2010-04-12

CONSOLIDATED EDISON (Continued) **S110305712**

Part A Recv Date:	Not reported
Part B Recv Date:	Not reported
Generator EPA ID:	NYP004205423
Trans1 EPA ID:	Not reported
Trans2 EPA ID:	Not reported
TSDF ID:	NJD002200046
Waste Code:	Not reported
Quantity:	1000.0
Units:	P - Pounds
Number of Containers:	1.0
Container Type:	TT - Cargo tank, tank trucks
Handling Method:	T Chemical, physical, or biological treatment.
Specific Gravity:	1.0
Year:	2010
Manifest Tracking Num:	001085249GBF
Import Ind:	N
Export Ind:	N
Discr Quantity Ind:	N
Discr Type Ind:	N
Discr Residue Ind:	N
Discr Partial Reject Ind:	N
Discr Full Reject Ind:	N
Manifest Ref Num:	Not reported
Alt Fac RCRA Id:	Not reported
Alt Fac Sign Date:	Not reported
Mgmt Method Type Code:	H111

AM231 **81 SPRING ST** **AST U003383297**
SW **81 SPRING ST** **HIST AST N/A**
1/8-1/4 **NEW YORK, NY 10012**
0.176 mi.
928 ft. **Site 7 of 8 in cluster AM**

Relative:
Lower

Actual:
31 ft.

AST:

Region:	STATE
DEC Region:	2
Site Status:	Active
Facility Id:	2-032344
Program Type:	PBS
UTM X:	584654.09525000001
UTM Y:	4508472.5716500003
Expiration Date:	2012/01/22

Affiliation Records:

Site Id:	207
Affiliation Type:	Owner
Company Name:	BAYARD HOUSE CONDOMINIUM
Contact Type:	MGR AGENT
Contact Name:	JOHN WELLMAN
Address1:	81 SPRING STREET
Address2:	Not reported
City:	NEW YORK
State:	NY
Zip Code:	10012
Country Code:	001
Phone:	(212) 529-5688
Phone Ext:	Not reported
Email:	Not reported

81 SPRING ST (Continued) **U003383297**

Fax Number:	Not reported
Modified By:	msbaptis
Date Last Modified:	11/16/2006

Site Id:	207
Affiliation Type:	Mail Contact
Company Name:	ANDREWS BLDG CORP
Contact Type:	Not reported
Contact Name:	JOHN WELLMAN
Address1:	666 BROADWAY 12TH FLR
Address2:	Not reported
City:	NEW YORK
State:	NY
Zip Code:	10012
Country Code:	001
Phone:	(914) 946-1321
Phone Ext:	Not reported
Email:	Not reported
Fax Number:	Not reported
Modified By:	msbaptis
Date Last Modified:	11/16/2006

Site Id:	207
Affiliation Type:	On-Site Operator
Company Name:	81 SPRING ST/ THE BAYARD HOUSE
Contact Type:	Not reported
Contact Name:	BAYARD HOUSE
Address1:	Not reported
Address2:	Not reported
City:	Not reported
State:	NN
Zip Code:	Not reported
Country Code:	001
Phone:	(917) 237-0364
Phone Ext:	Not reported
Email:	Not reported
Fax Number:	Not reported
Modified By:	msbaptis
Date Last Modified:	11/16/2006

Site Id:	207
Affiliation Type:	Emergency Contact
Company Name:	BAYARD HOUSE CONDOMINIUM
Contact Type:	Not reported
Contact Name:	ALAN GREENWAY
Address1:	Not reported
Address2:	Not reported
City:	Not reported
State:	NN
Zip Code:	Not reported
Country Code:	999
Phone:	(917) 691-9077
Phone Ext:	Not reported
Email:	Not reported
Fax Number:	Not reported
Modified By:	msbaptis
Date Last Modified:	11/16/2006

81 SPRING ST (Continued) **U003383297**

Equipment Records:

A00 - Tank Internal Protection - None
D01 - Pipe Type - Steel/Carbon Steel/Iron
J02 - Dispenser - Suction
L09 - Piping Leak Detection - Exempt Suction Piping
H00 - Tank Leak Detection - None
C00 - Pipe Location - No Piping
F00 - Pipe External Protection - None
I04 - Overfill - Product Level Gauge (A/G)
B00 - Tank External Protection - None
G03 - Tank Secondary Containment - Vault (w/o access)

Tank Info:

Tank Number:	001
Tank Id:	900
Tank Location:	1
Tank Type:	Steel/Carbon Steel/Iron
Tank Status:	In Service
Tank Model:	Not reported
Pipe Model:	Not reported
Install Date:	10/16/2003
Capacity Gallons:	3000
Tightness Test Method:	NN
Date Test:	Not reported
Next Test Date:	Not reported
Date Tank Closed:	Not reported
Register:	True
Modified By:	msbaptis
Last Modified:	11/16/2006

HIST AST:

PBS Number:	2-032344
SWIS Code:	6201
Operator:	CRUSADER REALTY CO
Facility Phone:	(212) 226-5820
Facility Addr2:	81 SPRING ST
Facility Type:	OTHER
Emergency:	ERIC ROTHENBERG
Emergency Tel:	(212) 988-0277
Old PBSNO:	Not reported
Date Inspected:	Not reported
Inspector:	Not reported
Result of Inspection:	Not reported
Owner Name:	CRUSADER REALTY CO
Owner Address:	81 SPRING ST
Owner City,St,Zip:	NEW YORK, NY 10012
Federal ID:	Not reported
Owner Tel:	(212) 226-4065
Owner Type:	Corporate/Commercial
Owner Subtype:	Not reported
Mailing Contact:	ERIC ROTHENBERG
Mailing Name:	CRUSADER REALTY CO
Mailing Address:	81 SPRING ST
Mailing Address 2:	Not reported
Mailing City,St,Zip:	NEW YORK, NY 10012
Mailing Telephone:	(212) 226-4065

81 SPRING ST (Continued) **U003383297**

Owner Mark:	First Owner
Facility Status:	1 - Active PBS facility, i.e. total capacity of the PBS tanks is greater than 1,100 gallons, regardless if Subpart 360-14 tanks exist or not at the facility.
Certification Flag:	False
Certification Date:	09/20/1996
Expiration:	12/02/2001
Renew Flag:	False
Renew Date:	Not reported
Total Capacity:	3000
FAMT:	True
Facility Screen:	No Missing Data
Owner Screen:	No Missing Data
Tank Screen:	Minor Data Missing
Dead Letter:	False
CBS Number:	Not reported
Town or City:	NEW YORK CITY
County Code:	62
Town or City Code:	01
Region:	2

Tank ID:	001
Tank Location:	ABOVEGROUND
Tank Status:	In Service
Install Date:	Not reported
Capacity (Gal):	3000
Product Stored:	NOS 1,2, OR 4 FUEL OIL
Tank Type:	Steel/carbon steel
Tank Internal:	Not reported
Tank External:	Not reported
Pipe Location:	Not reported
Pipe Type:	STEEL/IRON
Pipe Internal:	Not reported
Pipe External:	Not reported
Tank Containment:	Diking
Leak Detection:	0
Overfill Protection:	4
Dispenser Method:	Suction
Date Tested:	Not reported
Next Test Date:	Not reported
Missing Data for Tank:	Minor Data Missing
Date Closed:	Not reported
Test Method:	Not reported
Deleted:	False
Updated:	False
SPDES Number:	Not reported
Lat/Long:	Not reported

AT232 **MTA NYCT - SPRING STREET STATION** **RCRA-NonGen** **1004761544**
SSW **SPRING & LAFAYETTE STS** **FINDS** **NYR000087940**
1/8-1/4 **NEW YORK, NY 10012** **MANIFEST**
0.176 mi.
931 ft. **Site 1 of 7 in cluster AT**

Relative:
Lower

Actual:
34 ft.

RCRA-NonGen:

Date form received by agency:	01/01/2007
Facility name:	MTA NYCT - SPRING STREET STATION
Facility address:	SPRING & LAFAYETTE STS NEW YORK, NY 10012
EPA ID:	NYR000087940
Mailing address:	BROADWAY 2ND FLOOR NEW YORK, NY 10004
Contact:	WILLIAM JEHLE
Contact address:	BROADWAY 2ND FLOOR NEW YORK, NY 10004
Contact country:	US
Contact telephone:	(646) 252-3500
Contact email:	Not reported
EPA Region:	02
Classification:	Non-Generator
Description:	Handler: Non-Generators do not presently generate hazardous waste

Owner/Operator Summary:

Owner/operator name:	MTA NEW YORK CITY TRANSIT
Owner/operator address:	2 BROADWAY 2ND FLOOR NEW YORK, NY 10004
Owner/operator country:	US
Owner/operator telephone:	(646) 252-3500
Legal status:	Municipal
Owner/Operator Type:	Owner
Owner/Op start date:	Not reported
Owner/Op end date:	Not reported

Owner/operator name:	MTA NEW YORK CITY TRANSIT
Owner/operator address:	2 BROADWAY 2ND FLOOR NEW YORK, NY 10004
Owner/operator country:	US
Owner/operator telephone:	(646) 252-3500
Legal status:	Municipal
Owner/Operator Type:	Operator
Owner/Op start date:	Not reported
Owner/Op end date:	Not reported

Handler Activities Summary:

U.S. importer of hazardous waste:	No
Mixed waste (haz. and radioactive):	No
Recycler of hazardous waste:	No
Transporter of hazardous waste:	No
Treater, storer or disposer of HW:	No
Underground injection activity:	No
On-site burner exemption:	No
Furnace exemption:	No
Used oil fuel burner:	No
Used oil processor:	No
User oil refiner:	No
Used oil fuel marketer to burner:	No

MTA NYCT - SPRING STREET STATION (Continued) **1004761544**

Used oil Specification marketer: No
Used oil transfer facility: No
Used oil transporter: No

Historical Generators:
Date form received by agency: 01/01/2006
Facility name: MTA NYCT - SPRING STREET STATION
Classification: Not a generator, verified

Date form received by agency: 07/19/2000
Facility name: MTA NYCT - SPRING STREET STATION
Classification: Small Quantity Generator

Violation Status: No violations found

FINDS:

Registry ID: 110008112639

Environmental Interest/Information System
RCRAInfo is a national information system that supports the Resource Conservation and Recovery Act (RCRA) program through the tracking of events and activities related to facilities that generate, transport, and treat, store, or dispose of hazardous waste. RCRAInfo allows RCRA program staff to track the notification, permit, compliance, and corrective action activities required under RCRA.

NY MANIFEST:
EPA ID: NYR000087940
Country: USA
Mailing Name: NYCTA-SPRING ST STATION
Mailing Contact: N/S
Mailing Address: 370 JAY ST-RM 819
Mailing Address 2: Not reported
Mailing City: BROOKLYN
Mailing State: NY
Mailing Zip: 11201
Mailing Zip4: Not reported
Mailing Country: USA
Mailing Phone: 718-243-4309

Document ID: NJA3099432
Manifest Status: Not reported
Trans1 State ID: NJD003812047
Trans2 State ID: Not reported
Generator Ship Date: 07/25/2000
Trans1 Recv Date: 07/25/2000
Trans2 Recv Date: Not reported
TSD Site Recv Date: 07/25/2000
Part A Recv Date: Not reported
Part B Recv Date: Not reported
Generator EPA ID: NYR000087940
Trans1 EPA ID: NJD002200046
Trans2 EPA ID: Not reported
TSDF ID: H10376

MTA NYCT - SPRING STREET STATION (Continued) **1004761544**

Waste Code: D008 - LEAD 5.0 MG/L TCLP
Quantity: 02197
Units: P - Pounds
Number of Containers: 014
Container Type: DM - Metal drums, barrels
Handling Method: T Chemical, physical, or biological treatment.
Specific Gravity: 01.00
Year: 2000

Document ID: NJA3099447
Manifest Status: Not reported
Trans1 State ID: NJD003812047
Trans2 State ID: NJD003812047
Generator Ship Date: 08/03/2000
Trans1 Recv Date: 08/03/2000
Trans2 Recv Date: 08/03/2000
TSD Site Recv Date: 08/10/2000
Part A Recv Date: Not reported
Part B Recv Date: Not reported
Generator EPA ID: NYR000087940
Trans1 EPA ID: NJD002200046
Trans2 EPA ID: Not reported
TSDF ID: 10376
Waste Code: D008 - LEAD 5.0 MG/L TCLP
Quantity: 00122
Units: P - Pounds
Number of Containers: 001
Container Type: DM - Metal drums, barrels
Handling Method: L Landfill.
Specific Gravity: 01.00
Year: 2000

Document ID: NJA3179127
Manifest Status: Not reported
Trans1 State ID: NJD003812047
Trans2 State ID: NJD003812047
Generator Ship Date: 12/21/2000
Trans1 Recv Date: 12/21/2000
Trans2 Recv Date: 12/22/2000
TSD Site Recv Date: 12/22/2000
Part A Recv Date: Not reported
Part B Recv Date: Not reported
Generator EPA ID: NYR000087940
Trans1 EPA ID: NJD002200046
Trans2 EPA ID: Not reported
TSDF ID: 081906
Waste Code: D008 - LEAD 5.0 MG/L TCLP
Quantity: 00446
Units: P - Pounds
Number of Containers: 004
Container Type: DM - Metal drums, barrels
Handling Method: L Landfill.
Specific Gravity: 01.00
Year: 2000

MTA NYCT - SPRING STREET STATION (Continued) **1004761544**

Document ID:	NJA3180606
Manifest Status:	Not reported
Trans1 State ID:	NJD003812047
Trans2 State ID:	NJD003812047
Generator Ship Date:	09/22/2000
Trans1 Recv Date:	09/22/2000
Trans2 Recv Date:	09/28/2000
TSD Site Recv Date:	09/28/2000
Part A Recv Date:	Not reported
Part B Recv Date:	Not reported
Generator EPA ID:	NYR000087940
Trans1 EPA ID:	NJD002200046
Trans2 EPA ID:	Not reported
TSDF ID:	H10376
Waste Code:	D008 - LEAD 5.0 MG/L TCLP
Quantity:	00869
Units:	P - Pounds
Number of Containers:	008
Container Type:	DM - Metal drums, barrels
Handling Method:	T Chemical, physical, or biological treatment.
Specific Gravity:	01.00
Year:	2000

Document ID:	NJA2934544
Manifest Status:	Not reported
Trans1 State ID:	NJD003812047
Trans2 State ID:	NJD003812047
Generator Ship Date:	08/17/2000
Trans1 Recv Date:	08/17/2000
Trans2 Recv Date:	08/24/2000
TSD Site Recv Date:	08/24/2000
Part A Recv Date:	Not reported
Part B Recv Date:	Not reported
Generator EPA ID:	NYR000087940
Trans1 EPA ID:	NJD002200046
Trans2 EPA ID:	Not reported
TSDF ID:	H10376
Waste Code:	D008 - LEAD 5.0 MG/L TCLP
Quantity:	01231
Units:	P - Pounds
Number of Containers:	008
Container Type:	DM - Metal drums, barrels
Handling Method:	T Chemical, physical, or biological treatment.
Specific Gravity:	01.00
Year:	2000

Document ID:	Not reported
Manifest Status:	Not reported
Trans1 State ID:	NYD046765574
Trans2 State ID:	Not reported
Generator Ship Date:	2012-03-05
Trans1 Recv Date:	2012-03-05
Trans2 Recv Date:	Not reported
TSD Site Recv Date:	2012-03-05
Part A Recv Date:	Not reported

MTA NYCT - SPRING STREET STATION (Continued) **1004761544**

Part B Recv Date:	Not reported
Generator EPA ID:	NYR000087940
Trans1 EPA ID:	Not reported
Trans2 EPA ID:	Not reported
TSDF ID:	NJD991291105
Waste Code:	Not reported
Quantity:	2100.0
Units:	P - Pounds
Number of Containers:	7.0
Container Type:	DM - Metal drums, barrels
Handling Method:	T Chemical, physical, or biological treatment.
Specific Gravity:	1.0
Year:	2012
Manifest Tracking Num:	000457265WAS
Import Ind:	N
Export Ind:	N
Discr Quantity Ind:	N
Discr Type Ind:	N
Discr Residue Ind:	N
Discr Partial Reject Ind:	N
Discr Full Reject Ind:	N
Manifest Ref Num:	Not reported
Alt Fac RCRA Id:	Not reported
Alt Fac Sign Date:	Not reported
Mgmt Method Type Code:	H111

AR233 **IEH CORPORATION** **AST** **U003395627**
West **109 PRINCE STREET** **HIST AST** **N/A**
1/8-1/4 **NEW YORK, NY 10012**
0.177 mi.
936 ft. **Site 7 of 8 in cluster AR**

Relative:
Lower

Actual:
25 ft.

AST:

Region:	STATE
DEC Region:	2
Site Status:	Unregulated
Facility Id:	2-600439
Program Type:	PBS
UTM X:	584723.10167
UTM Y:	4508620.7929100003
Expiration Date:	N/A

Affiliation Records:

Site Id:	22420
Affiliation Type:	Owner
Company Name:	109 PRINCE ST CONDO ASSOCIATION
Contact Type:	Not reported
Contact Name:	Not reported
Address1:	66 ,MIDDLEBUSH RD
Address2:	Not reported
City:	WAPPINGERS FALLS
State:	NY
Zip Code:	12590
Country Code:	001
Phone:	(845) 298-7018
Phone Ext:	Not reported
Email:	Not reported
Fax Number:	Not reported

IEH CORPORATION (Continued) **U003395627**

Modified By:	NRLOMBAR
Date Last Modified:	4/22/2010
Site Id:	22420
Affiliation Type:	Mail Contact
Company Name:	109 PRINCE ST CONDO ASSOC
Contact Type:	Not reported
Contact Name:	ZIGGY RUTAN
Address1:	% CONTINENTAL GROUP
Address2:	66 MIDDLEBUSH ROAD
City:	WAPPINGERS FALLS
State:	NY
Zip Code:	12590
Country Code:	001
Phone:	(845) 298-7018
Phone Ext:	Not reported
Email:	ZIGGY@ZIGGYRUTAN.COM
Fax Number:	Not reported
Modified By:	NRLOMBAR
Date Last Modified:	4/22/2010
Site Id:	22420
Affiliation Type:	On-Site Operator
Company Name:	IEH CORPORATION
Contact Type:	Not reported
Contact Name:	FLOYD
Address1:	Not reported
Address2:	Not reported
City:	Not reported
State:	NN
Zip Code:	Not reported
Country Code:	001
Phone:	(212) 677-1881
Phone Ext:	Not reported
Email:	Not reported
Fax Number:	Not reported
Modified By:	TRANSLAT
Date Last Modified:	3/4/2004
Site Id:	22420
Affiliation Type:	Emergency Contact
Company Name:	IEH CORPORATION
Contact Type:	Not reported
Contact Name:	KNOTH
Address1:	Not reported
Address2:	Not reported
City:	Not reported
State:	NN
Zip Code:	Not reported
Country Code:	001
Phone:	(212) 677-3958
Phone Ext:	Not reported
Email:	Not reported
Fax Number:	Not reported
Modified By:	TRANSLAT
Date Last Modified:	3/4/2004

IEH CORPORATION (Continued) **U003395627**

Equipment Records:

B00 - Tank External Protection - None
L09 - Piping Leak Detection - Exempt Suction Piping
J02 - Dispenser - Suction
D01 - Pipe Type - Steel/Carbon Steel/Iron
A00 - Tank Internal Protection - None
H00 - Tank Leak Detection - None
I01 - Overfill - Float Vent Valve
F03 - Pipe External Protection - Original Impressed Current
C01 - Pipe Location - Aboveground
G03 - Tank Secondary Containment - Vault (w/o access)

Tank Info:

Tank Number:	001
Tank Id:	42649
Tank Location:	3
Tank Type:	Steel/Carbon Steel/Iron
Tank Status:	Closed - Removed
Tank Model:	Not reported
Pipe Model:	Not reported
Install Date:	Not reported
Capacity Gallons:	5000
Tightness Test Method:	NN
Date Test:	Not reported
Next Test Date:	Not reported
Date Tank Closed:	01/01/1993
Register:	True
Modified By:	NRLOMBAR
Last Modified:	04/22/2010

HIST AST:

PBS Number:	2-600439
SWIS Code:	6201
Operator:	FLOYD
Facility Phone:	(212) 677-1881
Facility Addr2:	109 PRINCE STREET
Facility Type:	OTHER
Emergency:	KNOTH
Emergency Tel:	(212) 677-3958
Old PBSNO:	Not reported
Date Inspected:	Not reported
Inspector:	Not reported
Result of Inspection:	Not reported
Owner Name:	IEH CORPORATION
Owner Address:	109 PRINCE STREET
Owner City,St,Zip:	NEW YORK, NY 10012
Federal ID:	Not reported
Owner Tel:	(212) 677-1881
Owner Type:	Corporate/Commercial
Owner Subtype:	Not reported
Mailing Contact:	ROBERT KNOTH
Mailing Name:	IEH CORPORATION
Mailing Address:	109 PRINCE STREET
Mailing Address 2:	Not reported
Mailing City,St,Zip:	NEW YORK, NY 10012
Mailing Telephone:	(212) 677-1881

IEH CORPORATION (Continued) **U003395627**

Owner Mark:	First Owner
Facility Status:	1 - Active PBS facility, i.e. total capacity of the PBS tanks is greater than 1,100 gallons, regardless if Subpart 360-14 tanks exist or not at the facility.
Certification Flag:	False
Certification Date:	11/29/1991
Expiration:	11/15/1996
Renew Flag:	False
Renew Date:	Not reported
Total Capacity:	5000
FAMT:	True
Facility Screen:	No Missing Data
Owner Screen:	No Missing Data
Tank Screen:	No Missing Data
Dead Letter:	False
CBS Number:	Not reported
Town or City:	NEW YORK CITY
County Code:	62
Town or City Code:	01
Region:	2

Tank ID:	001
Tank Location:	ABOVEGROUND ON SADDLES LEGS, STILTS, RACK, OR CRADLE
Tank Status:	In Service
Install Date:	Not reported
Capacity (Gal):	5000
Product Stored:	NOS 1,2, OR 4 FUEL OIL
Tank Type:	Steel/carbon steel
Tank Internal:	0
Tank External:	0
Pipe Location:	Aboveground
Pipe Type:	STEEL/IRON
Pipe Internal:	None
Pipe External:	3
Tank Containment:	Diking
Leak Detection:	0
Overfill Protection:	1
Dispenser Method:	Suction
Date Tested:	Not reported
Next Test Date:	Not reported
Missing Data for Tank:	No Missing Data
Date Closed:	Not reported
Test Method:	Not reported
Deleted:	False
Updated:	True
SPDES Number:	Not reported
Lat/Long:	Not reported

AU234
NNE
1/8-1/4
0.177 mi.
937 ft.

Relative:
Lower

Actual:
39 ft.

CON EDISON CO OF NYC,INC.
BROADWAY AND BOND
NYC, NY

Site 1 of 3 in cluster AU

MANIFEST **S109787110**
N/A

CT MANIFEST:

Waste:

Manifest No:	CTF0833781
Waste Occurence:	1
UNNA:	3077
Hazard Class:	9
US Dot Description:	ENVIRONMENTALLY HAZ. SUBSTANCES,SOLID
No of Containers:	001
Container Type:	TT
Quantity:	1
Weight/Volume:	Y
Additional Description:	Not reported
Handling Code:	Not reported
Date Record Was Last Modified:	4/27/2004
DEO Who Last Modified Record:	IG

Waste CD:

Manifest No:	CTF0833781
Waste Occurence:	1
EPA Waste Code:	D008
Recycled Waste?:	F
Date Record Was Last Modified:	4/27/2004
DEO Who Last Modified Record:	IG

Detail:

Year:	2001
Manifest ID:	CTF0833781
TSDF EPA ID:	CTD000604488
TSDF Name:	CLEAN HARBORS OF CONNECTICUT INC
TSDF Address:	51 BRODERICK RD
TSDF City,St,Zip:	BRISTOL, CT 06010
TSDF Country:	USA
TSDF Telephone:	Not reported
Transport Date:	3/7/2001
Transporter EPA ID:	MAD039322250
Transporter Name:	CLEAN HARBORS ENVIRONMENTAL SERVICES, INC.
Transporter Country:	USA
Transporter Phone:	Not reported
Trans 2 Date:	3/9/2001
Trans 2 EPA ID:	Not reported
Trans 2 Name:	Not reported
Trans 2 Address:	Not reported
Trans 2 City,St,Zip:	CT
Trans 2 Country:	USA
Trans 2 Phone:	Not reported
EPA ID:	NYP004076295
Generator Phone:	2126433076
Generator Mailing Addr:	BROADWAY AND BOND NYC
Generator Mailing Town:	Not reported
Generator Mailing State:	NY
Generator Mailing Zip:	Not reported
Generator Mailing Country:	USA

CON EDISON CO OF NYC,INC. (Continued) **S109787110**

Special Handling:	Not reported
Discrepancies:	No
Date Shipped:	3/7/2001
Date Received:	3/9/2001
Last modified date:	4/27/2004
Last modified by:	IG
Comments:	Not reported

AT235 **57 SPRING STREET** **HIST UST** **U003153188**
SSW **57 SPRING STREET** **N/A**
1/8-1/4 **NEW YORK, NY 10012**
0.178 mi.
938 ft. **Site 2 of 7 in cluster AT**

Relative:
Lower

Actual:
35 ft.

HIST UST:

PBS Number:	2-602856
SPDES Number:	Not reported
Emergency Contact:	ANTHONY MICCIO
Emergency Telephone:	(718) 238-2087
Operator:	JEBB BAUM
Operator Telephone:	(718) 238-2087
Owner Name:	ANTHONY & PAUL MICCIO
Owner Address:	57 SPRING STREET
Owner City,St,Zip:	NEW YORK, NY 10012
Owner Telephone:	(212) 226-4780
Owner Type:	Private Resident
Owner Subtype:	Not reported
Mailing Name:	Not reported
Mailing Address:	57 SPRING STREET
Mailing Address 2:	Not reported
Mailing City,St,Zip:	NEW YORK, NY 10012
Mailing Contact:	ANTHONY MICCIO
Mailing Telephone:	(212) 226-4780
Owner Mark:	First Owner
Facility Status:	1 - Active PBS facility, i.e. total capacity of the PBS tanks is greater than 1,100 gallons, regardless if Subpart 360-14 tanks exist or not at the facility.
Facility Addr2:	Not reported
SWIS ID:	6201
Old PBS Number:	Not reported
Facility Type:	APARTMENT BUILDING
Inspected Date:	Not reported
Inspector:	Not reported
Inspection Result:	Not reported
Federal ID:	Not reported
Certification Flag:	False
Certification Date:	12/19/1996
Expiration Date:	12/13/2001
Renew Flag:	False
Renewal Date:	Not reported
Total Capacity:	2500
FAMT:	True
Facility Screen:	No Missing Data
Owner Screen:	Minor Data Missing
Tank Screen:	Minor Data Missing
Dead Letter:	False
CBS Number:	Not reported

57 SPRING STREET (Continued) **U003153188**

Town or City:	NEW YORK CITY
County Code:	62
Town or City:	01
Region:	2
Tank Id:	OO1
Tank Location:	UNDERGROUND
Tank Status:	In Service
Install Date:	19581201
Capacity (gals):	2500
Product Stored:	NOS 1,2, OR 4 FUEL OIL
Tank Type:	Steel/carbon steel
Tank Internal:	Not reported
Tank External:	Not reported
Pipe Location:	Not reported
Pipe Type:	Not reported
Pipe Internal:	Not reported
Pipe External:	Not reported
Second Containment:	Not reported
Leak Detection:	Not reported
Overfill Prot:	Not reported
Dispenser:	Not reported
Date Tested:	Not reported
Next Test Date:	12/27/1987
Missing Data for Tank:	Minor Data Missing
Date Closed:	Not reported
Test Method:	Not reported
Deleted:	False
Updated:	True
Lat/long:	Not reported

AT236 **57 SPRING STREET ASSOC LLC** **UST** **U004078257**
SSW **57 SPRING STREET** **N/A**
1/8-1/4 **NEW YORK, NY 10012**
0.178 mi.
938 ft. **Site 3 of 7 in cluster AT**

Relative:
Lower

Actual:
35 ft.

UST:

Facility Id:	2-602856
Region:	STATE
DEC Region:	2
Site Status:	Active
Program Type:	PBS
Expiration Date:	2013/10/30
UTM X:	584764.06932999997
UTM Y:	4508413.7668199996

Affiliation Records:

Site Id:	24811
Affiliation Type:	Owner
Company Name:	MAROLDA PROPERTIES INC.
Contact Type:	AGENT
Contact Name:	FRED MAROLDA
Address1:	46 TRINITY PLACE
Address2:	Not reported
City:	NEW YORK
State:	NY
Zip Code:	10006

57 SPRING STREET ASSOC LLC (Continued) **U004078257**

Country Code:	001
Phone:	(212) 480-1122
Phone Ext:	Not reported
Email:	Not reported
Fax Number:	Not reported
Modified By:	dxliving
Date Last Modified:	10/20/2008

Site Id:	24811
Affiliation Type:	Mail Contact
Company Name:	MAROLDA PROPERTIES INC.
Contact Type:	Not reported
Contact Name:	Not reported
Address1:	46 TRINITY PLACE
Address2:	Not reported
City:	NEW YORK
State:	NY
Zip Code:	10006
Country Code:	001
Phone:	(212) 480-1122
Phone Ext:	Not reported
Email:	Not reported
Fax Number:	Not reported
Modified By:	TRANSLAT
Date Last Modified:	3/4/2004

Site Id:	24811
Affiliation Type:	On-Site Operator
Company Name:	57 SPRING STREET ASSOC LLC
Contact Type:	Not reported
Contact Name:	GINA CECALA
Address1:	Not reported
Address2:	Not reported
City:	Not reported
State:	NN
Zip Code:	Not reported
Country Code:	001
Phone:	(212) 226-2794
Phone Ext:	Not reported
Email:	Not reported
Fax Number:	Not reported
Modified By:	TRANSLAT
Date Last Modified:	3/4/2004

Site Id:	24811
Affiliation Type:	Emergency Contact
Company Name:	MAROLDA PROPERTIES INC.
Contact Type:	Not reported
Contact Name:	FRED MAROLDA
Address1:	Not reported
Address2:	Not reported
City:	Not reported
State:	NN
Zip Code:	Not reported
Country Code:	001
Phone:	(212) 480-1122
Phone Ext:	Not reported

57 SPRING STREET ASSOC LLC (Continued) **U004078257**

Email: Not reported
Fax Number: Not reported
Modified By: TRANSLAT
Date Last Modified: 3/4/2004

Equipment Records:

I00 - Overfill - None
F07 - Pipe External Protection - Retrofitted Sacrificial Anode
H00 - Tank Leak Detection - None
A03 - Tank Internal Protection - Fiberglass Liner (FRP)
D00 - Pipe Type - No Piping
G00 - Tank Secondary Containment - None
C02 - Pipe Location - Underground/On-ground
B05 - Tank External Protection - Jacketed

Tank Info:

Site ID: 24811

Tank Number: OO1
Tank ID: 51891
Tank Status: In Service
Tank Model: Not reported
Pipe Model: Not reported
Install Date: 12/01/1958
Capacity Gallons: 2500
Tightness Test Method: NN
Next Test Date: Not reported
Date Tank Closed: Not reported
Tank Location: 6
Tank Type: Steel/carbon steel
Date Test: Not reported
Register: True
Modified By: TRANSLAT
Last Modified: 03/04/2004

AU237 **F.D.R. INDUSTRIES, INC.** **AST** **A100293958**
NNE **670 BROADWAY** **N/A**
1/8-1/4 **NEW YORK, NY 10012**
0.178 mi.
939 ft. **Site 2 of 3 in cluster AU**

Relative:
Lower

Actual:
39 ft.

AST:
Region: STATE
DEC Region: 2
Site Status: Active
Facility Id: 2-608613
Program Type: PBS
UTM X: 584863.86216000002
UTM Y: 4508976.9809499998
Expiration Date: 2013/03/18

Affiliation Records:
Site Id: 30465
Affiliation Type: Owner
Company Name: F.D.R. INDUSTRIES, INC.
Contact Type: PRESIDENT
Contact Name: JAY R. DEUTSCH
Address1: 670 BROADWAY

F.D.R. INDUSTRIES, INC. (Continued) **A100293958**

Address2:	Not reported
City:	NEW YORK
State:	NY
Zip Code:	10012
Country Code:	001
Phone:	(212) 777-3051
Phone Ext:	Not reported
Email:	Not reported
Fax Number:	Not reported
Modified By:	dxliving
Date Last Modified:	2/14/2008

Site Id:	30465
Affiliation Type:	Mail Contact
Company Name:	F.D.R. INDUSTRIES, INC.
Contact Type:	Not reported
Contact Name:	JAY R. DEUTSCH
Address1:	670 BROADWAY
Address2:	SUITE 500
City:	NEW YORK
State:	NY
Zip Code:	10012
Country Code:	001
Phone:	(212) 777-3051
Phone Ext:	Not reported
Email:	Not reported
Fax Number:	Not reported
Modified By:	dxliving
Date Last Modified:	2/14/2008

Site Id:	30465
Affiliation Type:	On-Site Operator
Company Name:	F.D.R. INDUSTRIES, INC.
Contact Type:	Not reported
Contact Name:	JOHN O'SULLIVAN
Address1:	Not reported
Address2:	Not reported
City:	Not reported
State:	NN
Zip Code:	Not reported
Country Code:	001
Phone:	(212) 777-3051
Phone Ext:	Not reported
Email:	Not reported
Fax Number:	Not reported
Modified By:	dxliving
Date Last Modified:	2/14/2008

Site Id:	30465
Affiliation Type:	Emergency Contact
Company Name:	F.D.R. INDUSTRIES, INC.
Contact Type:	Not reported
Contact Name:	JOHN O'SULLIVAN
Address1:	Not reported
Address2:	Not reported
City:	Not reported
State:	NN

F.D.R. INDUSTRIES, INC. (Continued) **A100293958**

Zip Code:	Not reported
Country Code:	999
Phone:	(917) 607-8446
Phone Ext:	Not reported
Email:	Not reported
Fax Number:	Not reported
Modified By:	dxliving
Date Last Modified:	2/14/2008

Equipment Records:

D01 - Pipe Type - Steel/Carbon Steel/Iron
J02 - Dispenser - Suction
L09 - Piping Leak Detection - Exempt Suction Piping
A01 - Tank Internal Protection - Epoxy Liner
I05 - Overfill - Vent Whistle
G03 - Tank Secondary Containment - Vault (w/o access)
C01 - Pipe Location - Aboveground
F01 - Pipe External Protection - Painted/Asphalt Coating
H00 - Tank Leak Detection - None
B05 - Tank External Protection - Jacketed

Tank Info:

Tank Number:	001
Tank Id:	65384
Tank Location:	1
Tank Type:	Steel/Carbon Steel/Iron
Tank Status:	In Service
Tank Model:	Not reported
Pipe Model:	Not reported
Install Date:	09/30/1971
Capacity Gallons:	3000
Tightness Test Method:	NN
Date Test:	Not reported
Next Test Date:	Not reported
Date Tank Closed:	Not reported
Register:	True
Modified By:	dxliving
Last Modified:	02/14/2008

AM238 **CON EDISION - V 5472** **RCRA-NonGen** **1007208419**
SW **80 SPRING ST 80 SPRING ST** **MANIFEST** **NYP004089637**
1/8-1/4 **NEW YORK, NY 10003**
0.178 mi.
942 ft. **Site 8 of 8 in cluster AM**

Relative:
Lower

Actual:
31 ft.

RCRA-NonGen:

Date form received by agency:	06/02/2002
Facility name:	CON EDISION - V 5472
Facility address:	80 SPRING ST 80 SPRING ST NEW YORK, NY 10003
EPA ID:	NYP004089637
Mailing address:	IRVING PLACE NEW YORK, NY 10003
Contact:	ANTHONY DRUMMINGS
Contact address:	IRVING PLACE NEW YORK, NY 10003
Contact country:	US

CON EDISION - V 5472 (Continued) **1007208419**

Contact telephone: (212) 460-3770
Contact email: Not reported
EPA Region: 02
Classification: Non-Generator
Description: Handler: Non-Generators do not presently generate hazardous waste

Handler Activities Summary:
U.S. importer of hazardous waste: No
Mixed waste (haz. and radioactive): No
Recycler of hazardous waste: No
Transporter of hazardous waste: No
Treater, storer or disposer of HW: No
Underground injection activity: No
On-site burner exemption: No
Furnace exemption: No
Used oil fuel burner: No
Used oil processor: No
User oil refiner: No
Used oil fuel marketer to burner: No
Used oil Specification marketer: No
Used oil transfer facility: No
Used oil transporter: No

Historical Generators:
Date form received by agency: 06/01/2002
Facility name: CON EDISION - V 5472
Classification: Not a generator, verified

Date form received by agency: 05/31/2002
Facility name: CON EDISION - V 5472
Classification: Large Quantity Generator

Violation Status: No violations found

NY MANIFEST:
EPA ID: NYP004089637
Country: USA
Mailing Name: CONSOLIDATED EDISON
Mailing Contact: FRANKLIN MURRAY
Mailing Address: 4 IRVING PLACE RM 828
Mailing Address 2: Not reported
Mailing City: NEW YORK
Mailing State: NY
Mailing Zip: 10003
Mailing Zip4: Not reported
Mailing Country: USA
Mailing Phone: 212-460-2808

Document ID: NYE0524853
Manifest Status: Not reported
Trans1 State ID: NYD006982359
Trans2 State ID: Not reported
Generator Ship Date: 10/10/2001
Trans1 Recv Date: 10/10/2001
Trans2 Recv Date: Not reported
TSD Site Recv Date: 10/10/2001

CON EDISION - V 5472 (Continued) **1007208419**

Part A Recv Date:	Not reported
Part B Recv Date:	Not reported
Generator EPA ID:	NYP004089637
Trans1 EPA ID:	NYD980593636
Trans2 EPA ID:	Not reported
TSDF ID:	20856AD
Waste Code:	B002 - PETROLEUM OIL WITH 50 BUT < 500 PPM PCB
Quantity:	01264
Units:	K - Kilograms (2.2 pounds)
Number of Containers:	001
Container Type:	TT - Cargo tank, tank trucks
Handling Method:	T Chemical, physical, or biological treatment.
Specific Gravity:	01.00
Year:	2001

AV239 **CONSOLIDATED EDISON** **MANIFEST** **S109825817**
ESE **BOWERY AND E HOUSTON ST** **N/A**
1/8-1/4 **NEW YORK, NY 10002**
0.179 mi.
946 ft. **Site 1 of 3 in cluster AV**

Relative:
Higher

Actual:
43 ft.

NY MANIFEST:

EPA ID:	NYP004174777
Country:	USA
Mailing Name:	CONSOLIDATED EDISON
Mailing Contact:	FRANKLYN MURRAY
Mailing Address:	4 IRVING PLACE RM 828
Mailing Address 2:	Not reported
Mailing City:	NEW YORK
Mailing State:	NY
Mailing Zip:	10003
Mailing Zip4:	Not reported
Mailing Country:	USA
Mailing Phone:	212-460-2808

Document ID:	Not reported
Manifest Status:	Not reported
Trans1 State ID:	NJ0000027193
Trans2 State ID:	Not reported
Generator Ship Date:	2009-06-23
Trans1 Recv Date:	2009-06-23
Trans2 Recv Date:	Not reported
TSD Site Recv Date:	2009-06-23
Part A Recv Date:	Not reported
Part B Recv Date:	Not reported
Generator EPA ID:	NYP004174777
Trans1 EPA ID:	Not reported
Trans2 EPA ID:	Not reported
TSDF ID:	NJD002200046
Waste Code:	Not reported
Quantity:	2500.0
Units:	P - Pounds
Number of Containers:	1.0
Container Type:	TT - Cargo tank, tank trucks
Handling Method:	T Chemical, physical, or biological treatment.
Specific Gravity:	1.0
Year:	2009

CONSOLIDATED EDISON (Continued) **S109825817**

Manifest Tracking Num:	000961216GBF
Import Ind:	N
Export Ind:	N
Discr Quantity Ind:	N
Discr Type Ind:	N
Discr Residue Ind:	N
Discr Partial Reject Ind:	N
Discr Full Reject Ind:	N
Manifest Ref Num:	Not reported
Alt Fac RCRA Id:	Not reported
Alt Fac Sign Date:	Not reported
Mgmt Method Type Code:	H111

Document ID:	Not reported
Manifest Status:	Not reported
Trans1 State ID:	NJ0000027193
Trans2 State ID:	Not reported
Generator Ship Date:	2009-06-23
Trans1 Recv Date:	2009-06-23
Trans2 Recv Date:	Not reported
TSD Site Recv Date:	2009-06-23
Part A Recv Date:	Not reported
Part B Recv Date:	Not reported
Generator EPA ID:	NYP004174777
Trans1 EPA ID:	Not reported
Trans2 EPA ID:	Not reported
TSDF ID:	NJD002200046
Waste Code:	Not reported
Quantity:	2500.0
Units:	P - Pounds
Number of Containers:	1.0
Container Type:	TT - Cargo tank, tank trucks
Handling Method:	T Chemical, physical, or biological treatment.
Specific Gravity:	1.0
Year:	2009
Manifest Tracking Num:	000961216GBF
Import Ind:	N
Export Ind:	N
Discr Quantity Ind:	N
Discr Type Ind:	N
Discr Residue Ind:	N
Discr Partial Reject Ind:	N
Discr Full Reject Ind:	N
Manifest Ref Num:	Not reported
Alt Fac RCRA Id:	Not reported
Alt Fac Sign Date:	Not reported
Mgmt Method Type Code:	H111

Document ID:	Not reported
Manifest Status:	Not reported
Trans1 State ID:	NJ0000027193
Trans2 State ID:	Not reported
Generator Ship Date:	2009-06-23
Trans1 Recv Date:	2009-06-23
Trans2 Recv Date:	Not reported

CONSOLIDATED EDISON (Continued) **S109825817**

TSD Site Recv Date:	2009-06-23
Part A Recv Date:	Not reported
Part B Recv Date:	Not reported
Generator EPA ID:	NYP004174777
Trans1 EPA ID:	Not reported
Trans2 EPA ID:	Not reported
TSDF ID:	NJD002200046
Waste Code:	Not reported
Quantity:	2500.0
Units:	P - Pounds
Number of Containers:	1.0
Container Type:	TT - Cargo tank, tank trucks
Handling Method:	T Chemical, physical, or biological treatment.
Specific Gravity:	1.0
Year:	2009
Manifest Tracking Num:	000961216GBF
Import Ind:	N
Export Ind:	N
Discr Quantity Ind:	N
Discr Type Ind:	N
Discr Residue Ind:	N
Discr Partial Reject Ind:	N
Discr Full Reject Ind:	N
Manifest Ref Num:	Not reported
Alt Fac RCRA Id:	Not reported
Alt Fac Sign Date:	Not reported
Mgmt Method Type Code:	H111

AV240 **CONSOLIDATED EDISON** **MANIFEST** **1009243809**
ESE **HOUSTON ST & BOWERY ST** **N/A**
1/8-1/4 **NEW YORK, NY**
0.179 mi.
946 ft. **Site 2 of 3 in cluster AV**

Relative:
Higher

Actual:
43 ft.

NY MANIFEST:

EPA ID:	NYP004133948
Country:	USA
Mailing Name:	CONSOLIDATED EDISON
Mailing Contact:	FRANKLIN MURRAY
Mailing Address:	4 IRVING PL RM 828
Mailing Address 2:	Not reported
Mailing City:	NEW YORK
Mailing State:	NY
Mailing Zip:	10003
Mailing Zip4:	Not reported
Mailing Country:	USA
Mailing Phone:	212-460-2808

Document ID:	NYE1294632
Manifest Status:	Not reported
Trans1 State ID:	NYD006982359
Trans2 State ID:	Not reported
Generator Ship Date:	07/27/2005
Trans1 Recv Date:	07/27/2005
Trans2 Recv Date:	Not reported
TSD Site Recv Date:	07/28/2005
Part A Recv Date:	Not reported

CONSOLIDATED EDISON (Continued) **1009243809**

Part B Recv Date:	Not reported
Generator EPA ID:	NYP004133948
Trans1 EPA ID:	69526JR
Trans2 EPA ID:	Not reported
TSDF ID:	NYD077444263
Waste Code:	B007 - OTHER MISCELLANEOUS PCB WASTES
Quantity:	00400
Units:	K - Kilograms (2.2 pounds)
Number of Containers:	002
Container Type:	DM - Metal drums, barrels
Handling Method:	L Landfill.
Specific Gravity:	01.00
Year:	Not reported

Document ID:	NYE1294632
Manifest Status:	Not reported
Trans1 State ID:	NYD006982359
Trans2 State ID:	Not reported
Generator Ship Date:	07/27/2005
Trans1 Recv Date:	07/27/2005
Trans2 Recv Date:	Not reported
TSD Site Recv Date:	07/28/2005
Part A Recv Date:	Not reported
Part B Recv Date:	Not reported
Generator EPA ID:	NYP004133948
Trans1 EPA ID:	69526JR
Trans2 EPA ID:	Not reported
TSDF ID:	NYD077444263
Waste Code:	B007 - OTHER MISCELLANEOUS PCB WASTES
Quantity:	00400
Units:	K - Kilograms (2.2 pounds)
Number of Containers:	002
Container Type:	DM - Metal drums, barrels
Handling Method:	L Landfill.
Specific Gravity:	01.00
Year:	2005

AV241 **CONSOLIDATED EDISON** **MANIFEST** **1009243823**
ESE **BOWERY ST & E HOUSTON ST** **N/A**
1/8-1/4 **NEW YORK, NY**
0.179 mi.
946 ft. **Site 3 of 3 in cluster AV**

Relative:
Higher

Actual:
43 ft.

NY MANIFEST:

EPA ID:	NYP004134110
Country:	USA
Mailing Name:	CONSOLIDATED EDISON
Mailing Contact:	FRANKLIN MURRAY
Mailing Address:	4 IRVING PL RM 828
Mailing Address 2:	Not reported
Mailing City:	NEW YORK
Mailing State:	NY
Mailing Zip:	10003
Mailing Zip4:	Not reported
Mailing Country:	USA
Mailing Phone:	212-460-2808

CONSOLIDATED EDISON (Continued) **1009243823**

Document ID:	NYE1294641
Manifest Status:	Not reported
Trans1 State ID:	NYD006982359
Trans2 State ID:	Not reported
Generator Ship Date:	08/01/2005
Trans1 Recv Date:	08/01/2005
Trans2 Recv Date:	Not reported
TSD Site Recv Date:	08/02/2005
Part A Recv Date:	Not reported
Part B Recv Date:	Not reported
Generator EPA ID:	NYP004134110
Trans1 EPA ID:	12446JT
Trans2 EPA ID:	Not reported
TSDF ID:	NYD077444263
Waste Code:	B007 - OTHER MISCELLANEOUS PCB WASTES
Quantity:	00064
Units:	K - Kilograms (2.2 pounds)
Number of Containers:	001
Container Type:	DM - Metal drums, barrels
Handling Method:	L Landfill.
Specific Gravity:	01.00
Year:	Not reported

Document ID:	NYE1294641
Manifest Status:	Not reported
Trans1 State ID:	NYD006982359
Trans2 State ID:	Not reported
Generator Ship Date:	08/01/2005
Trans1 Recv Date:	08/01/2005
Trans2 Recv Date:	Not reported
TSD Site Recv Date:	08/02/2005
Part A Recv Date:	Not reported
Part B Recv Date:	Not reported
Generator EPA ID:	NYP004134110
Trans1 EPA ID:	12446JT
Trans2 EPA ID:	Not reported
TSDF ID:	NYD077444263
Waste Code:	B007 - OTHER MISCELLANEOUS PCB WASTES
Quantity:	00064
Units:	K - Kilograms (2.2 pounds)
Number of Containers:	001
Container Type:	DM - Metal drums, barrels
Handling Method:	L Landfill.
Specific Gravity:	01.00
Year:	2005

AW242 **RAYMOND MEIER PHOTOGRAPHY** **RCRA-NonGen** **1000790875**
SW **532 BROADWAY 8TH FLR** **FINDS** **NYD987023645**
1/8-1/4 **NEW YORK, NY 10012**
0.180 mi.
948 ft. **Site 1 of 6 in cluster AW**

Relative:
Lower

Actual:
30 ft.

RCRA-NonGen:

Date form received by agency:	01/01/2007
Facility name:	RAYMOND MEIER PHOTOGRAPHY
Facility address:	532 BROADWAY 8TH FLR NEW YORK, NY 100123939

RAYMOND MEIER PHOTOGRAPHY (Continued) **1000790875**

EPA ID: NYD987023645
Mailing address: BROADWAY 8TH FLR
NEW YORK, NY 10012
Contact: Not reported
Contact address: BROADWAY 8TH FLR
NEW YORK, NY 10012
Contact country: US
Contact telephone: Not reported
Contact email: Not reported
EPA Region: 02
Classification: Non-Generator
Description: Handler: Non-Generators do not presently generate hazardous waste

Owner/Operator Summary:
Owner/operator name: RAYMOND MEIER
Owner/operator address: 532 BROADWAY 8TH FLR
NEW YORK, NY 10012
Owner/operator country: US
Owner/operator telephone: (212) 219-0120
Legal status: Private
Owner/Operator Type: Owner
Owner/Op start date: Not reported
Owner/Op end date: Not reported

Owner/operator name: RAYMOND MEIER
Owner/operator address: 532 BROADWAY 8TH FLR
NEW YORK, NY 10012
Owner/operator country: US
Owner/operator telephone: (212) 219-0120
Legal status: Private
Owner/Operator Type: Operator
Owner/Op start date: Not reported
Owner/Op end date: Not reported

Handler Activities Summary:
U.S. importer of hazardous waste: No
Mixed waste (haz. and radioactive): No
Recycler of hazardous waste: No
Transporter of hazardous waste: No
Treater, storer or disposer of HW: No
Underground injection activity: No
On-site burner exemption: No
Furnace exemption: No
Used oil fuel burner: No
Used oil processor: No
User oil refiner: No
Used oil fuel marketer to burner: No
Used oil Specification marketer: No
Used oil transfer facility: No
Used oil transporter: No

Historical Generators:
Date form received by agency: 01/01/2006
Facility name: RAYMOND MEIER PHOTOGRAPHY
Classification: Not a generator, verified

RAYMOND MEIER PHOTOGRAPHY (Continued) **1000790875**

Date form received by agency: 07/08/1999
Facility name: RAYMOND MEIER PHOTOGRAPHY
Classification: Not a generator, verified

Date form received by agency: 12/10/1992
Facility name: RAYMOND MEIER PHOTOGRAPHY
Classification: Small Quantity Generator

Violation Status: No violations found

FINDS:

Registry ID: 110004498794

Environmental Interest/Information System
RCRAInfo is a national information system that supports the Resource Conservation and Recovery Act (RCRA) program through the tracking of events and activities related to facilities that generate, transport, and treat, store, or dispose of hazardous waste. RCRAInfo allows RCRA program staff to track the notification, permit, compliance, and corrective action activities required under RCRA.

AW243 **530 BROADWAY** **AST** **U003388336**
SW **530 BROADWAY** **HIST AST** **N/A**
1/8-1/4 **NY, NY 10012**
0.180 mi.
948 ft. **Site 2 of 6 in cluster AW**

Relative:
Lower

Actual:
30 ft.

AST:
Region: STATE
DEC Region: 2
Site Status: Active
Facility Id: 2-270180
Program Type: PBS
UTM X: 584605.19799000002
UTM Y: 4508501.3225199999
Expiration Date: 2012/07/10

Affiliation Records:
Site Id: 11342
Affiliation Type: Owner
Company Name: SCHACK&SCHACK REAL ESTATE CO LLC
Contact Type: MANAGING AGENT
Contact Name: KENNETH SCHACK
Address1: 530 BROADWAY
Address2: Not reported
City: NEW YORK
State: NY
Zip Code: 10012
Country Code: 001
Phone: (212) 966-9090
Phone Ext: Not reported
Email: Not reported
Fax Number: Not reported
Modified By: DXLIVING
Date Last Modified: 6/8/2007

Site Id: 11342

530 BROADWAY (Continued) **U003388336**

Affiliation Type:	Mail Contact
Company Name:	SCHACK & SCHACK REAL ESTATE CO LLC
Contact Type:	Not reported
Contact Name:	KENNETH SCHACK
Address1:	530 BROADWAY
Address2:	Not reported
City:	NEW YORK
State:	NY
Zip Code:	10012
Country Code:	001
Phone:	(212) 966-9090
Phone Ext:	Not reported
Email:	Not reported
Fax Number:	Not reported
Modified By:	DXLIVING
Date Last Modified:	6/8/2007

Site Id:	11342
Affiliation Type:	On-Site Operator
Company Name:	530 BROADWAY
Contact Type:	Not reported
Contact Name:	KRYSTOF POLICKI
Address1:	Not reported
Address2:	Not reported
City:	Not reported
State:	NN
Zip Code:	Not reported
Country Code:	001
Phone:	(212) 226-0730
Phone Ext:	Not reported
Email:	Not reported
Fax Number:	Not reported
Modified By:	TRANSLAT
Date Last Modified:	3/4/2004

Site Id:	11342
Affiliation Type:	Emergency Contact
Company Name:	SCHACK&SCHACK REAL ESTATE CO LLC
Contact Type:	Not reported
Contact Name:	KENNETH SCHACK
Address1:	Not reported
Address2:	Not reported
City:	Not reported
State:	NN
Zip Code:	Not reported
Country Code:	001
Phone:	(212) 966-9090
Phone Ext:	Not reported
Email:	Not reported
Fax Number:	Not reported
Modified By:	TRANSLAT
Date Last Modified:	3/4/2004

Equipment Records:

B01 - Tank External Protection - Painted/Asphalt Coating
F00 - Pipe External Protection - None
I04 - Overfill - Product Level Gauge (A/G)

530 BROADWAY (Continued) **U003388336**

C00 - Pipe Location - No Piping
F00 - Pipe External Protection - None
I04 - Overfill - Product Level Gauge (A/G)
A00 - Tank Internal Protection - None
D01 - Pipe Type - Steel/Carbon Steel/Iron
J02 - Dispenser - Suction
L09 - Piping Leak Detection - Exempt Suction Piping
A00 - Tank Internal Protection - None
D01 - Pipe Type - Steel/Carbon Steel/Iron
J02 - Dispenser - Suction
C01 - Pipe Location - Aboveground
H00 - Tank Leak Detection - None
H00 - Tank Leak Detection - None
I05 - Overfill - Vent Whistle
G00 - Tank Secondary Containment - None
G03 - Tank Secondary Containment - Vault (w/o access)
B00 - Tank External Protection - None

Tank Info:

Tank Number:	001
Tank Id:	154817
Tank Location:	3
Tank Type:	Steel/Carbon Steel/Iron
Tank Status:	In Service
Tank Model:	Not reported
Pipe Model:	Not reported
Install Date:	08/01/1996
Capacity Gallons:	5000
Tightness Test Method:	NN
Date Test:	Not reported
Next Test Date:	Not reported
Date Tank Closed:	Not reported
Register:	True
Modified By:	TRANSLAT
Last Modified:	03/04/2004

Tank Number:	001-A
Tank Id:	154818
Tank Location:	1
Tank Type:	Steel/Carbon Steel/Iron
Tank Status:	Closed - Removed
Tank Model:	Not reported
Pipe Model:	Not reported
Install Date:	Not reported
Capacity Gallons:	5000
Tightness Test Method:	NN
Date Test:	Not reported
Next Test Date:	Not reported
Date Tank Closed:	08/01/1996
Register:	True
Modified By:	TRANSLAT
Last Modified:	03/04/2004

HIST AST:
PBS Number: 2-270180

530 BROADWAY (Continued) **U003388336**

SWIS Code:	6201
Operator:	KRYSTOF POLICKI
Facility Phone:	(212) 226-0730
Facility Addr2:	530 BROADWAY
Facility Type:	OTHER
Emergency:	KENNETH SCHACK
Emergency Tel:	(212) 966-9090
Old PBSNO:	Not reported
Date Inspected:	Not reported
Inspector:	Not reported
Result of Inspection:	Not reported
Owner Name:	SCHACK&SCHACK REAL ESTATE CO
Owner Address:	530 BROADWAY
Owner City,St,Zip:	NY, NY 10012
Federal ID:	Not reported
Owner Tel:	(212) 966-9090
Owner Type:	Corporate/Commercial
Owner Subtype:	Not reported
Mailing Contact:	KENNETHSCHACK
Mailing Name:	SCHACK&SCHACK REAL ESTATE CO
Mailing Address:	530 BROADWAY
Mailing Address 2:	Not reported
Mailing City,St,Zip:	NY, NY 10012
Mailing Telephone:	(212) 966-9090
Owner Mark:	First Owner
Facility Status:	1 - Active PBS facility, i.e. total capacity of the PBS tanks is greater than 1,100 gallons, regardless if Subpart 360-14 tanks exist or not at the facility.
Certification Flag:	False
Certification Date:	10/03/1997
Expiration:	07/10/2002
Renew Flag:	False
Renew Date:	Not reported
Total Capacity:	5000
FAMT:	True
Facility Screen:	No Missing Data
Owner Screen:	No Missing Data
Tank Screen:	No Missing Data
Dead Letter:	False
CBS Number:	Not reported
Town or City:	NEW YORK CITY
County Code:	62
Town or City Code:	01
Region:	2

Tank ID:	001
Tank Location:	ABOVEGROUND ON SADDLES LEGS, STILTS, RACK, OR CRADLE
Tank Status:	In Service
Install Date:	19960801
Capacity (Gal):	5000
Product Stored:	NOS 5 OR 6 FUEL OIL
Tank Type:	Steel/carbon steel
Tank Internal:	0
Tank External:	01
Pipe Location:	Aboveground
Pipe Type:	STEEL/IRON
Pipe Internal:	None

530 BROADWAY (Continued) **U003388336**

Pipe External:	00
Tank Containment:	Diking
Leak Detection:	00
Overfill Protection:	46
Dispenser Method:	Suction
Date Tested:	Not reported
Next Test Date:	Not reported
Missing Data for Tank:	No Missing Data
Date Closed:	Not reported
Test Method:	Not reported
Deleted:	False
Updated:	True
SPDES Number:	Not reported
Lat/Long:	Not reported

Tank ID:	001
Tank Location:	ABOVEGROUND
Tank Status:	Closed-Removed
Install Date:	Not reported
Capacity (Gal):	5000
Product Stored:	NOS 5 OR 6 FUEL OIL
Tank Type:	Steel/carbon steel
Tank Internal:	Not reported
Tank External:	Not reported
Pipe Location:	Not reported
Pipe Type:	STEEL/IRON
Pipe Internal:	Not reported
Pipe External:	Not reported
Tank Containment:	None
Leak Detection:	0
Overfill Protection:	4
Dispenser Method:	Suction
Date Tested:	Not reported
Next Test Date:	Not reported
Missing Data for Tank:	Minor Data Missing
Date Closed:	08/01/1996
Test Method:	Not reported
Deleted:	False
Updated:	True
SPDES Number:	Not reported
Lat/Long:	Not reported

AN244 **543 BROADWAY CORP.** **AST** **A100183538**
WSW **114 MERCER STREET** **N/A**
1/8-1/4 **NEW YORK, NY 10012**
0.181 mi.
954 ft. **Site 2 of 3 in cluster AN**

Relative:
Lower

Actual:
27 ft.

AST:

Region:	STATE
DEC Region:	2
Site Status:	Active
Facility Id:	2-606974
Program Type:	PBS
UTM X:	584581.25678000005
UTM Y:	4508547.6526499996
Expiration Date:	2016/09/21

543 BROADWAY CORP. (Continued) **A100183538**

Affiliation Records:

Site Id:	28829
Affiliation Type:	Owner
Company Name:	543 BROADWAY CORP % CORNERSTONE MGMT
Contact Type:	AGENT
Contact Name:	ALLEN ABBANI
Address1:	271 MADISON AVENUE # 1101
Address2:	Not reported
City:	NEW YORK
State:	NY
Zip Code:	10016
Country Code:	001
Phone:	(212) 661-1150
Phone Ext:	Not reported
Email:	Not reported
Fax Number:	Not reported
Modified By:	KXTANG
Date Last Modified:	7/5/2006

Site Id:	28829
Affiliation Type:	Mail Contact
Company Name:	543 BROADWAY CORP.
Contact Type:	Not reported
Contact Name:	GEORGE SOPASAKIS
Address1:	% CORNERSTONE MGMT.
Address2:	271 MADISON AVE - #1101
City:	NEW YORK
State:	NY
Zip Code:	10016
Country Code:	001
Phone:	(212) 661-1150
Phone Ext:	Not reported
Email:	Not reported
Fax Number:	Not reported
Modified By:	KXTANG
Date Last Modified:	7/5/2006

Site Id:	28829
Affiliation Type:	On-Site Operator
Company Name:	543 BROADWAY CORP.
Contact Type:	Not reported
Contact Name:	APONTE CATALANO
Address1:	Not reported
Address2:	Not reported
City:	Not reported
State:	NN
Zip Code:	Not reported
Country Code:	001
Phone:	(917) 518-0352
Phone Ext:	Not reported
Email:	Not reported
Fax Number:	Not reported
Modified By:	NRLOMBAR
Date Last Modified:	12/14/2004

Site Id:	28829
Affiliation Type:	Emergency Contact

543 BROADWAY CORP. (Continued) **A100183538**

Company Name:	543 BROADWAY CORP % CORNERSTONE MGMT
Contact Type:	Not reported
Contact Name:	GEORGE SOPASAKIS
Address1:	Not reported
Address2:	Not reported
City:	Not reported
State:	NN
Zip Code:	Not reported
Country Code:	999
Phone:	(212) 661-1150
Phone Ext:	Not reported
Email:	Not reported
Fax Number:	Not reported
Modified By:	KXTANG
Date Last Modified:	7/5/2006

Equipment Records:

B01 - Tank External Protection - Painted/Asphalt Coating
F00 - Pipe External Protection - None
A00 - Tank Internal Protection - None
D01 - Pipe Type - Steel/Carbon Steel/Iron
G01 - Tank Secondary Containment - Diking (Aboveground)
J02 - Dispenser - Suction
C01 - Pipe Location - Aboveground
E00 - Piping Secondary Containment - None
H00 - Tank Leak Detection - None
I05 - Overfill - Vent Whistle
F00 - Pipe External Protection - None
L00 - Piping Leak Detection - None
A00 - Tank Internal Protection - None
D01 - Pipe Type - Steel/Carbon Steel/Iron
J02 - Dispenser - Suction
G00 - Tank Secondary Containment - None
C01 - Pipe Location - Aboveground
E00 - Piping Secondary Containment - None
H00 - Tank Leak Detection - None
I01 - Overfill - Float Vent Valve
K00 - Spill Prevention - None
B00 - Tank External Protection - None
K00 - Spill Prevention - None

Tank Info:

Tank Number:	001
Tank Id:	62120
Tank Location:	2
Tank Type:	Steel/Carbon Steel/Iron
Tank Status:	Closed - Removed
Tank Model:	Not reported
Pipe Model:	Not reported
Install Date:	Not reported
Capacity Gallons:	3000
Tightness Test Method:	NN
Date Test:	Not reported
Next Test Date:	Not reported
Date Tank Closed:	10/18/2004
Register:	True

543 BROADWAY CORP. (Continued) **A100183538**

Modified By:	NRLOMBAR
Last Modified:	12/14/2004
Tank Number:	002
Tank Id:	181132
Tank Location:	3
Tank Type:	Steel/Carbon Steel/Iron
Tank Status:	In Service
Tank Model:	Not reported
Pipe Model:	Not reported
Install Date:	09/15/2004
Capacity Gallons:	3000
Tightness Test Method:	NN
Date Test:	Not reported
Next Test Date:	Not reported
Date Tank Closed:	Not reported
Register:	True
Modified By:	NRLOMBAR
Last Modified:	12/14/2004

AN245 **COMM/RES BUILDING** **LTANKS** **S102671953**
WSW **114 MERCER ST** **HIST LTANKS** **N/A**
1/8-1/4 **MANHATTAN, NY**
0.182 mi.
961 ft. **Site 3 of 3 in cluster AN**

Relative:
Lower

Actual:
27 ft.

LTANKS:

Site ID:	165107
Spill No:	9208021
Spill Date:	10/8/1992
Spill Cause:	Tank Overfill
Spill Source:	Commercial/Industrial
Spill Class:	Known release with minimal potential for fire or hazard. DEC Response. Willing Responsible Party. Corrective action taken.
Spill Closed Dt:	10/12/1992
Facility Addr2:	Not reported
Cleanup Ceased:	10/12/1992
Cleanup Meets Standard:	True
SWIS:	3101
Investigator:	O'DOWD
Referred To:	Not reported
Reported to Dept:	10/12/1992
CID:	Not reported
Water Affected:	Not reported
Spill Notifier:	Responsible Party
Last Inspection:	Not reported
Recommended Penalty:	Penalty Not Recommended
UST Involvement:	False
Remediation Phase:	0
Date Entered In Computer:	10/15/1992
Spill Record Last Update:	9/30/2004
Spiller Name:	Not reported
Spiller Company:	Not reported
Spiller Address:	Not reported
Spiller City,St,Zip:	***Update***, ZZ
Spiller County:	001
Spiller Contact:	Not reported

COMM/RES BUILDING (Continued) **S102671953**

Spiller Phone:	Not reported
Spiller Extention:	Not reported
DEC Region:	2
DER Facility ID:	139183
DEC Memo:	Not reported
Remarks:	OVERFILLED AND SPILLED INTO ALLEY MARK RYAN CLEANED IT UP.

Material:

Site ID:	165107
Operable Unit ID:	971670
Operable Unit:	01
Material ID:	408629
Material Code:	0001
Material Name:	#2 Fuel Oil
Case No.:	Not reported
Material FA:	Petroleum
Quantity:	1
Units:	Gallons
Recovered:	No
Resource Affected:	Not reported
Oxygenate:	False

Tank Test:

Site ID:	Not reported
Spill Tank Test:	Not reported
Tank Number:	Not reported
Tank Size:	Not reported
Test Method:	Not reported
Leak Rate:	Not reported
Gross Fail:	Not reported
Modified By:	Not reported
Last Modified:	Not reported
Test Method:	Not reported

Site ID:	334057
Spill No:	0409192
Spill Date:	11/17/2004
Spill Cause:	Tank Failure
Spill Source:	Commercial/Industrial
Spill Class:	Known release with minimal potential for fire or hazard. DEC Response. Willing Responsible Party. Corrective action taken.
Spill Closed Dt:	11/22/2004
Facility Addr2:	Not reported
Cleanup Ceased:	Not reported
Cleanup Meets Standard:	True
SWIS:	3101
Investigator:	SMSANGES
Referred To:	Not reported
Reported to Dept:	11/17/2004
CID:	407
Water Affected:	Not reported
Spill Notifier:	Other
Last Inspection:	Not reported
Recommended Penalty:	Penalty Not Recommended
UST Involvement:	False

COMM/RES BUILDING (Continued) **S102671953**

Remediation Phase:	0
Date Entered In Computer:	11/19/2004
Spill Record Last Update:	11/22/2004
Spiller Name:	MARK SALAMACK
Spiller Company:	COMM/RES BUILDING
Spiller Address:	114 MERCER ST
Spiller City,St,Zip:	MANHATTAN, NY
Spiller County:	001
Spiller Contact:	MARK SALAMACK
Spiller Phone:	(917) 559-5519
Spiller Extention:	CELL
DEC Region:	2
DER Facility ID:	269263
DEC Memo:	Sangesland spoke to Mark at PTC. He said PTC pulled out an AST and found about 1/2 drum of contaminated soil. Area was dug out, site appeared clean. OK to close case
Remarks:	Tank size:3000 Gallon.

Material:

Site ID:	Not reported
Operable Unit ID:	Not reported
Operable Unit:	Not reported
Material ID:	Not reported
Material Code:	Not reported
Material Name:	Not reported
Case No.:	Not reported
Material FA:	Not reported
Quantity:	Not reported
Units:	Not reported
Recovered:	Not reported
Resource Affected:	Not reported
Oxygenate:	Not reported

Tank Test:

Site ID:	Not reported
Spill Tank Test:	Not reported
Tank Number:	Not reported
Tank Size:	Not reported
Test Method:	Not reported
Leak Rate:	Not reported
Gross Fail:	Not reported
Modified By:	Not reported
Last Modified:	Not reported
Test Method:	Not reported

HIST LTANKS:

Region of Spill:	2
Spill Number:	9208021
Spill Date:	10/08/1992
Spill Time:	12:00
Spill Cause:	Tank Overfill
Resource Affectd:	On Land
Water Affected:	Not reported
Spill Source:	Other Commercial/Industrial
Spill Class:	Known release with minimal potential for fire or hazard. DEC Response.

COMM/RES BUILDING (Continued) **S102671953**

Willing Responsible Party. Corrective action taken.
Spill Closed Dt: 10/12/92
Cleanup Ceased: 10/12/92
Cleanup Meets Standard: True
Investigator: O'DOWD
Caller Name: Not reported
Caller Agency: Not reported
Caller Phone: Not reported
Caller Extension: Not reported
Notifier Name: Not reported
Notifier Agency: Not reported
Notifier Phone: Not reported
Notifier Extension: Not reported
Reported to Department Date: 10/12/92
Reported to Department Time: 09:11
SWIS: 62
Spiller Contact: Not reported
Spiller Phone: Not reported
Spiller Extention: Not reported
Spiller Name: Not reported
Spiller Address: Not reported
Spiller City,St,Zip: Not reported
Spiller Cleanup Date: / /
Facility Contact: Not reported
Facility Phone: Not reported
Facility Extention: Not reported
Spill Notifier: Responsible Party
PBS Number: Not reported
Last Inspection: / /
Recommended Penalty: Penalty Not Recommended
Enforcement Date: / /
Investigation Complete: / /
UST Involvement: False
Date Region Sent Summary to Central Office: / /
Corrective Action Plan Submitted: / /
Date Spill Entered In Computer Data File: 10/15/92
Time Spill Entered In Computer Data File: Not reported
Spill Record Last Update: / /
Is Updated: False

Tank:
PBS Number: Not reported
Tank Number: Not reported
Tank Size: Not reported
Test Method: Not reported
Leak Rate Failed Tank: Not reported
Gross Leak Rate: Not reported

Material:
Material Class Type: Petroleum
Quantity Spilled: 1
Unkonwn Quantity Spilled: False
Units: Gallons
Quantity Recovered: 0
Unkonwn Quantity Recovered: False
Material: #2 FUEL OIL
Class Type: #2 FUEL OIL

COMM/RES BUILDING (Continued) **S102671953**

Times Material Entry In File: 24464
CAS Number: Not reported
Last Date: 19941207
DEC Remarks: Not reported
Spill Cause: OVERFILLED AND SPILLED INTO ALLEY MARK RYAN CLEANED IT UP.

AT246 **55 SPRING STREET. L.P.** **AST** **U003397180**
SSW **55 SPRING STREET/BETWEEN PRINCE/MULBURG** **HIST AST** **N/A**
1/8-1/4 **NEW YORK, NY 00000**
0.183 mi.
967 ft. **Site 4 of 7 in cluster AT**

Relative:
Lower

Actual:
36 ft.

AST:
Region: STATE
DEC Region: 2
Site Status: Active
Facility Id: 2-603451
Program Type: PBS
UTM X: 584774.51728999999
UTM Y: 4508408.6683799997
Expiration Date: 2013/04/28

Affiliation Records:
Site Id: 25368
Affiliation Type: Owner
Company Name: 55 SPRING ST. ASSOC. LLP
Contact Type: AGENT
Contact Name: FRED MAROLDA
Address1: 55 SPRING STREET
Address2: Not reported
City: NEW YORK
State: NY
Zip Code: 10012
Country Code: 001
Phone: (212) 480-1122
Phone Ext: Not reported
Email: Not reported
Fax Number: Not reported
Modified By: KXTANG
Date Last Modified: 11/22/2004

Site Id: 25368
Affiliation Type: Mail Contact
Company Name: MAROLDA PROPERTIES INC.
Contact Type: Not reported
Contact Name: FRED MAROLDA
Address1: 46 TRINITY PLACE, 3RD FLOOR
Address2: Not reported
City: NEW YORK
State: NY
Zip Code: 10006
Country Code: 001
Phone: (212) 480-1122
Phone Ext: Not reported
Email: Not reported
Fax Number: Not reported
Modified By: KXTANG
Date Last Modified: 11/22/2004

55 SPRING STREET. L.P. (Continued) **U003397180**

Site Id:	25368
Affiliation Type:	On-Site Operator
Company Name:	55 SPRING ASSOCAITIES L.P.
Contact Type:	Not reported
Contact Name:	GINA CECALA
Address1:	Not reported
Address2:	Not reported
City:	Not reported
State:	NN
Zip Code:	Not reported
Country Code:	001
Phone:	(212) 226-2794
Phone Ext:	Not reported
Email:	Not reported
Fax Number:	Not reported
Modified By:	msbaptis
Date Last Modified:	1/29/2008

Site Id:	25368
Affiliation Type:	Emergency Contact
Company Name:	55 SPRING ST. ASSOC. LLP
Contact Type:	Not reported
Contact Name:	FRED MAROLDA
Address1:	Not reported
Address2:	Not reported
City:	Not reported
State:	NN
Zip Code:	Not reported
Country Code:	999
Phone:	(212) 480-1122
Phone Ext:	Not reported
Email:	Not reported
Fax Number:	Not reported
Modified By:	KXTANG
Date Last Modified:	11/22/2004

Equipment Records:

H01 - Tank Leak Detection - Interstitial - Electronic Monitoring
I02 - Overfill - High Level Alarm
D01 - Pipe Type - Steel/Carbon Steel/Iron
J02 - Dispenser - Suction
B01 - Tank External Protection - Painted/Asphalt Coating
F00 - Pipe External Protection - None
C03 - Pipe Location - Aboveground/Underground Combination
E00 - Piping Secondary Containment - None
A01 - Tank Internal Protection - Epoxy Liner
L00 - Piping Leak Detection - None
G99 - Tank Secondary Containment - Other

Tank Info:

Tank Number:	001
Tank Id:	54367
Tank Location:	2
Tank Type:	Steel Tank in Concrete
Tank Status:	In Service
Tank Model:	Not reported

55 SPRING STREET. L.P. (Continued) **U003397180**

Pipe Model:	Not reported
Install Date:	06/01/1960
Capacity Gallons:	2500
Tightness Test Method:	NN
Date Test:	Not reported
Next Test Date:	Not reported
Date Tank Closed:	Not reported
Register:	True
Modified By:	msbaptis
Last Modified:	01/29/2008

HIST AST:

PBS Number:	2-603451
SWIS Code:	6201
Operator:	GINA SECALA
Facility Phone:	(212) 226-2794
Facility Addr2:	55 SPRING ST./BETWEEN PRINCE/MULBURG
Facility Type:	Not reported
Emergency:	FRED MAROLDA
Emergency Tel:	(212) 420-0053
Old PBSNO:	Not reported
Date Inspected:	Not reported
Inspector:	Not reported
Result of Inspection:	Not reported
Owner Name:	55 SPRING STREET, L.P.C/O MAROLDA PROPERTIES
Owner Address:	55 SPRING STREET
Owner City,St,Zip:	NEW YORK, NY 00000
Federal ID:	Not reported
Owner Tel:	(212) 420-0053
Owner Type:	Corporate/Commercial
Owner Subtype:	Not reported
Mailing Contact:	Not reported
Mailing Name:	MAROLDA PROPERTIES
Mailing Address:	55 SPRING STREET
Mailing Address 2:	Not reported
Mailing City,St,Zip:	NEW YORK, NY 00000
Mailing Telephone:	(212) 420-2253
Owner Mark:	First Owner
Facility Status:	1 - Active PBS facility, i.e. total capacity of the PBS tanks is greater than 1,100 gallons, regardless if Subpart 360-14 tanks exist or not at the facility.
Certification Flag:	False
Certification Date:	05/07/1998
Expiration:	04/28/2003
Renew Flag:	False
Renew Date:	Not reported
Total Capacity:	2000
FAMT:	True
Facility Screen:	Minor Data Missing
Owner Screen:	No Missing Data
Tank Screen:	No Missing Data
Dead Letter:	False
CBS Number:	Not reported
Town or City:	NEW YORK CITY
County Code:	62
Town or City Code:	01
Region:	2

55 SPRING STREET. L.P. (Continued) **U003397180**

Tank ID:	001
Tank Location:	ABOVEGROUND
Tank Status:	In Service
Install Date:	Not reported
Capacity (Gal):	2000
Product Stored:	UNLEADED GASOLINE
Tank Type:	Steel/carbon steel
Tank Internal:	1
Tank External:	01
Pipe Location:	Aboveground
Pipe Type:	STEEL/IRON
Pipe Internal:	Epoxy Liner
Pipe External:	01
Tank Containment:	Double-Walled
Leak Detection:	01
Overfill Protection:	6
Dispenser Method:	Gravity
Date Tested:	Not reported
Next Test Date:	Not reported
Missing Data for Tank:	No Missing Data
Date Closed:	Not reported
Test Method:	Not reported
Deleted:	False
Updated:	True
SPDES Number:	Not reported
Lat/Long:	Not reported

AR247 **114 PRINCE STREET CORP.** **AST** **A100183220**
West **112-114 PRINCE STREET** **N/A**
1/8-1/4 **NEW YORK, NY 10012**
0.183 mi.
967 ft. **Site 8 of 8 in cluster AR**

Relative:
Lower

Actual:
24 ft.

AST:

Region:	STATE
DEC Region:	2
Site Status:	Active
Facility Id:	2-606619
Program Type:	PBS
UTM X:	584667.18331999995
UTM Y:	4508604.5878400002
Expiration Date:	2016/08/06

Affiliation Records:

Site Id:	28478
Affiliation Type:	Owner
Company Name:	114 PRINCE STREET CORP C/O ANDREWS BLDG CORP
Contact Type:	SECRETARY
Contact Name:	KATE GELLER
Address1:	666 BROADWAY 12FLR
Address2:	Not reported
City:	NEW YORK
State:	NY
Zip Code:	10012
Country Code:	001
Phone:	(212) 529-5688
Phone Ext:	Not reported
Email:	Not reported

114 PRINCE STREET CORP. (Continued) **A100183220**

Fax Number:	Not reported
Modified By:	MSBAPTIS
Date Last Modified:	9/14/2011

Site Id:	28478
Affiliation Type:	Mail Contact
Company Name:	114 PRINCE STREET CORP C/O ANDREWS BLDG CORP
Contact Type:	SECRETARY
Contact Name:	KATE GELLER
Address1:	666 BROADWAY 12FLR
Address2:	Not reported
City:	NEW YORK
State:	NY
Zip Code:	10012
Country Code:	001
Phone:	(212) 529-5688
Phone Ext:	Not reported
Email:	Not reported
Fax Number:	Not reported
Modified By:	MSBAPTIS
Date Last Modified:	9/14/2011

Site Id:	28478
Affiliation Type:	On-Site Operator
Company Name:	114 PRINCE STREET CORP.
Contact Type:	Not reported
Contact Name:	N/A
Address1:	Not reported
Address2:	Not reported
City:	Not reported
State:	NN
Zip Code:	Not reported
Country Code:	001
Phone:	Not reported
Phone Ext:	Not reported
Email:	Not reported
Fax Number:	Not reported
Modified By:	TRANSLAT
Date Last Modified:	3/4/2004

Site Id:	28478
Affiliation Type:	Emergency Contact
Company Name:	114 PRINCE STREET CORP % DOWNTOWN PROPERTIES INC
Contact Type:	Not reported
Contact Name:	RICHARD BASSIK
Address1:	Not reported
Address2:	Not reported
City:	Not reported
State:	NN
Zip Code:	Not reported
Country Code:	001
Phone:	(212) 382-3600
Phone Ext:	Not reported
Email:	Not reported
Fax Number:	Not reported
Modified By:	TRANSLAT
Date Last Modified:	3/4/2004

114 PRINCE STREET CORP. (Continued) **A100183220**

Equipment Records:

B00 - Tank External Protection - None
K00 - Spill Prevention - None
G00 - Tank Secondary Containment - None
F00 - Pipe External Protection - None
A00 - Tank Internal Protection - None
D02 - Pipe Type - Galvanized Steel
J01 - Dispenser - Submersible
C01 - Pipe Location - Aboveground
E00 - Piping Secondary Containment - None
H00 - Tank Leak Detection - None
I01 - Overfill - Float Vent Valve
L00 - Piping Leak Detection - None

Tank Info:

Tank Number:	1
Tank Id:	61678
Tank Location:	1
Tank Type:	Concrete
Tank Status:	In Service
Tank Model:	Not reported
Pipe Model:	Not reported
Install Date:	01/02/1956
Capacity Gallons:	2000
Tightness Test Method:	NN
Date Test:	Not reported
Next Test Date:	Not reported
Date Tank Closed:	Not reported
Register:	True
Modified By:	MSBAPTIS
Last Modified:	09/14/2011

AQ248 **PETROLEUM BULK STORAGE** **AST** **A100300827**
South **52 SPRING STREET** **N/A**
1/8-1/4 **NEW YORK, NY 10012**
0.184 mi.
974 ft. **Site 6 of 7 in cluster AQ**

Relative:
Lower

Actual:
36 ft.

AST:

Region:	STATE
DEC Region:	2
Site Status:	Active
Facility Id:	2-607286
Program Type:	PBS
UTM X:	584744.73505999998
UTM Y:	4508381.65491
Expiration Date:	2016/05/08

Affiliation Records:

Site Id:	29139
Affiliation Type:	Mail Contact
Company Name:	KC SPRING CORP.
Contact Type:	GENERAL MANAGER
Contact Name:	YONG KIM
Address1:	PO BOX 2736
Address2:	Not reported
City:	HUNTINGTON STATION

PETROLEUM BULK STORAGE (Continued) **A100300827**

State: NY
Zip Code: 11746
Country Code: 001
Phone: (917) 332-8058
Phone Ext: Not reported
Email: YONGHKIM1@AOL.COM
Fax Number: Not reported
Modified By: DXLIVING
Date Last Modified: 1/18/2007

Site Id: 29139
Affiliation Type: On-Site Operator
Company Name: PETROLEUM BULK STORAGE
Contact Type: Not reported
Contact Name: YONG KIM
Address1: Not reported
Address2: Not reported
City: Not reported
State: NN
Zip Code: Not reported
Country Code: 001
Phone: (917) 332-8058
Phone Ext: Not reported
Email: Not reported
Fax Number: Not reported
Modified By: DXLIVING
Date Last Modified: 1/18/2007

Site Id: 29139
Affiliation Type: Emergency Contact
Company Name: KC SPRING CORP.
Contact Type: Not reported
Contact Name: YONG KIM
Address1: Not reported
Address2: Not reported
City: Not reported
State: NN
Zip Code: Not reported
Country Code: 999
Phone: (631) 678-3085
Phone Ext: Not reported
Email: Not reported
Fax Number: Not reported
Modified By: DXLIVING
Date Last Modified: 1/18/2007

Site Id: 29139
Affiliation Type: Owner
Company Name: KC SPRING CORP.
Contact Type: GENERAL MANAGER
Contact Name: YONG KIM
Address1: PO BOX 2736
Address2: Not reported
City: HUNTINGTON STATION
State: NY
Zip Code: 11746
Country Code: 001

PETROLEUM BULK STORAGE (Continued) **A100300827**

Phone:	(917) 332-8058
Phone Ext:	Not reported
Email:	YONGHKIM1@AOL.COM
Fax Number:	Not reported
Modified By:	DXLIVING
Date Last Modified:	1/18/2007

Equipment Records:

J02 - Dispenser - Suction
L09 - Piping Leak Detection - Exempt Suction Piping
D01 - Pipe Type - Steel/Carbon Steel/Iron
A00 - Tank Internal Protection - None
I04 - Overfill - Product Level Gauge (A/G)
F00 - Pipe External Protection - None
B01 - Tank External Protection - Painted/Asphalt Coating
H00 - Tank Leak Detection - None
E00 - Piping Secondary Containment - None
C03 - Pipe Location - Aboveground/Underground Combination
K00 - Spill Prevention - None
G03 - Tank Secondary Containment - Vault (w/o access)

Tank Info:

Tank Number:	001
Tank Id:	62690
Tank Location:	1
Tank Type:	Steel/Carbon Steel/Iron
Tank Status:	In Service
Tank Model:	Not reported
Pipe Model:	Not reported
Install Date:	01/01/1900
Capacity Gallons:	2000
Tightness Test Method:	NN
Date Test:	Not reported
Next Test Date:	Not reported
Date Tank Closed:	Not reported
Register:	True
Modified By:	DXLIVING
Last Modified:	01/18/2007

AW249 **Z & R GOLDSTEIN** **AST** **U004048826**
SW **529 BROADWAY** **N/A**
1/8-1/4 **NEW YORK, NY 10012**
0.185 mi.
975 ft. **Site 3 of 6 in cluster AW**

Relative:
Lower

Actual:
30 ft.

AST:

Region:	STATE
DEC Region:	2
Site Status:	Unregulated
Facility Id:	2-257141
Program Type:	PBS
UTM X:	584595.73464000004
UTM Y:	4508508.9858600004
Expiration Date:	N/A

Affiliation Records:

Site Id:	10590

Z & R GOLDSTEIN (Continued) **U004048826**

Affiliation Type:	Owner
Company Name:	Z & R GOLDSTEIN
Contact Type:	Not reported
Contact Name:	Not reported
Address1:	529 BROADWAY
Address2:	Not reported
City:	NEW YORK
State:	NY
Zip Code:	10012
Country Code:	001
Phone:	(212) 966-6077
Phone Ext:	Not reported
Email:	Not reported
Fax Number:	Not reported
Modified By:	TRANSLAT
Date Last Modified:	3/4/2004

Site Id:	10590
Affiliation Type:	Mail Contact
Company Name:	Z & R GOLDSTEIN
Contact Type:	Not reported
Contact Name:	Not reported
Address1:	529 BROADWAY
Address2:	Not reported
City:	NEW YORK
State:	NY
Zip Code:	10012
Country Code:	001
Phone:	(212) 966-6077
Phone Ext:	Not reported
Email:	Not reported
Fax Number:	Not reported
Modified By:	TRANSLAT
Date Last Modified:	3/4/2004

Site Id:	10590
Affiliation Type:	On-Site Operator
Company Name:	Z & R GOLDSTEIN
Contact Type:	Not reported
Contact Name:	MURRIMAC REALTY CORP (MGT AGT)
Address1:	Not reported
Address2:	Not reported
City:	Not reported
State:	NN
Zip Code:	Not reported
Country Code:	001
Phone:	(914) 993-0300
Phone Ext:	Not reported
Email:	Not reported
Fax Number:	Not reported
Modified By:	TRANSLAT
Date Last Modified:	3/4/2004

Site Id:	10590
Affiliation Type:	Emergency Contact
Company Name:	Z & R GOLDSTEIN
Contact Type:	Not reported

Z & R GOLDSTEIN (Continued) **U004048826**

Contact Name:	MICHAEL KRAFT AGENT
Address1:	Not reported
Address2:	Not reported
City:	Not reported
State:	NN
Zip Code:	Not reported
Country Code:	001
Phone:	(212) 581-5423
Phone Ext:	Not reported
Email:	Not reported
Fax Number:	Not reported
Modified By:	TRANSLAT
Date Last Modified:	3/4/2004

Equipment Records:

A00 - Tank Internal Protection - None
J02 - Dispenser - Suction
C00 - Pipe Location - No Piping
F00 - Pipe External Protection - None
I04 - Overfill - Product Level Gauge (A/G)
D00 - Pipe Type - No Piping
G00 - Tank Secondary Containment - None
H00 - Tank Leak Detection - None
B00 - Tank External Protection - None

Tank Info:

Tank Number:	001
Tank Id:	15049
Tank Location:	1
Tank Type:	Steel/Carbon Steel/Iron
Tank Status:	Closed - Removed
Tank Model:	Not reported
Pipe Model:	Not reported
Install Date:	Not reported
Capacity Gallons:	2000
Tightness Test Method:	NN
Date Test:	Not reported
Next Test Date:	Not reported
Date Tank Closed:	Not reported
Register:	True
Modified By:	TRANSLAT
Last Modified:	03/04/2004

AX250 **CONSOLIDATED EDISON** **MANIFEST** **S111157782**
SSE **212 ELIZABETH ST.** **N/A**
1/8-1/4 **NEW YORK, NY 10012**
0.185 mi.
978 ft. **Site 1 of 4 in cluster AX**

Relative:
Higher

Actual:
42 ft.

NY MANIFEST:

EPA ID:	NYP004231692
Country:	USA
Mailing Name:	CONSOLIDATED EDISON
Mailing Contact:	TOM TEELING
Mailing Address:	4 IRVING PLACE RM 828
Mailing Address 2:	Not reported
Mailing City:	NEW YORK

CONSOLIDATED EDISON (Continued) **S111157782**

Mailing State:	NY
Mailing Zip:	10003
Mailing Zip4:	Not reported
Mailing Country:	USA
Mailing Phone:	212-460-3770

Document ID:	Not reported
Manifest Status:	Not reported
Trans1 State ID:	NJ0000027193
Trans2 State ID:	Not reported
Generator Ship Date:	2011-03-21
Trans1 Recv Date:	2011-03-21
Trans2 Recv Date:	Not reported
TSD Site Recv Date:	2011-03-21
Part A Recv Date:	Not reported
Part B Recv Date:	Not reported
Generator EPA ID:	NYP004231692
Trans1 EPA ID:	Not reported
Trans2 EPA ID:	Not reported
TSDF ID:	NJD002200046
Waste Code:	Not reported
Quantity:	5000.0
Units:	P - Pounds
Number of Containers:	1.0
Container Type:	TT - Cargo tank, tank trucks
Handling Method:	T Chemical, physical, or biological treatment.
Specific Gravity:	1.0
Year:	2011
Manifest Tracking Num:	007658410JJK
Import Ind:	N
Export Ind:	N
Discr Quantity Ind:	N
Discr Type Ind:	N
Discr Residue Ind:	N
Discr Partial Reject Ind:	N
Discr Full Reject Ind:	N
Manifest Ref Num:	Not reported
Alt Fac RCRA Id:	Not reported
Alt Fac Sign Date:	Not reported
Mgmt Method Type Code:	H111

AT251 **226 LAFAYETTE STREET COMPANY INC.** **AST** **U003395356**
SSW **226 LAFAYETTE STREET** **HIST AST** **N/A**
1/8-1/4 **NEW YORK, NY 10012**
0.187 mi.
988 ft. **Site 5 of 7 in cluster AT**

Relative:
Lower

Actual:
34 ft.

AST:

Region:	STATE
DEC Region:	2
Site Status:	Active
Facility Id:	2-509205
Program Type:	PBS
UTM X:	584746.92223000003
UTM Y:	4508443.32388
Expiration Date:	2016/01/25

226 LAFAYETTE STREET COMPANY INC. (Continued) **U003395356**

Affiliation Records:

Site Id:	21749
Affiliation Type:	Owner
Company Name:	226 LAFAYETTE STREET COMPANY INC.
Contact Type:	TREASURER
Contact Name:	EVELYNE WASSMAN
Address1:	226 LAFAYETTE STREET
Address2:	Not reported
City:	NEW YORK
State:	NY
Zip Code:	10012
Country Code:	001
Phone:	(212) 925-4550
Phone Ext:	Not reported
Email:	EVELYNEWASSMAN@MAC.COM
Fax Number:	Not reported
Modified By:	BVCAMPBE
Date Last Modified:	10/26/2010

Site Id:	21749
Affiliation Type:	Mail Contact
Company Name:	226 LAFAYETTE STREET COMPANY INC.
Contact Type:	TREASURER
Contact Name:	EVELYNE WASSMAN
Address1:	226 LAFAYETTE STREET
Address2:	Not reported
City:	NEW YORK
State:	NY
Zip Code:	10012
Country Code:	001
Phone:	(212) 925-4550
Phone Ext:	Not reported
Email:	EVELYNEWASSMAN@MAC.COM
Fax Number:	Not reported
Modified By:	BVCAMPBE
Date Last Modified:	10/26/2010

Site Id:	21749
Affiliation Type:	On-Site Operator
Company Name:	226 LAFAYETTE STREET COMPANY INC.
Contact Type:	Not reported
Contact Name:	226 LAFAYETTE STREET
Address1:	Not reported
Address2:	Not reported
City:	Not reported
State:	NN
Zip Code:	Not reported
Country Code:	001
Phone:	(212) 925-4550
Phone Ext:	Not reported
Email:	Not reported
Fax Number:	Not reported
Modified By:	BVCAMPBE
Date Last Modified:	10/26/2010

Site Id:	21749
Affiliation Type:	Emergency Contact

226 LAFAYETTE STREET COMPANY INC. (Continued) **U003395356**

Company Name:	226 LAFAYETTE STREET COMPANY INC.
Contact Type:	Not reported
Contact Name:	EVELYNE WASSMAN
Address1:	Not reported
Address2:	Not reported
City:	Not reported
State:	NN
Zip Code:	Not reported
Country Code:	999
Phone:	(212) 925-4550
Phone Ext:	Not reported
Email:	Not reported
Fax Number:	Not reported
Modified By:	BVCAMPBE
Date Last Modified:	10/26/2010

Equipment Records:

A00 - Tank Internal Protection - None
D01 - Pipe Type - Steel/Carbon Steel/Iron
J02 - Dispenser - Suction
L09 - Piping Leak Detection - Exempt Suction Piping
C00 - Pipe Location - No Piping
F00 - Pipe External Protection - None
I04 - Overfill - Product Level Gauge (A/G)
G03 - Tank Secondary Containment - Vault (w/o access)
H00 - Tank Leak Detection - None
B00 - Tank External Protection - None

Tank Info:

Tank Number:	001
Tank Id:	39664
Tank Location:	1
Tank Type:	Steel/Carbon Steel/Iron
Tank Status:	In Service
Tank Model:	Not reported
Pipe Model:	Not reported
Install Date:	01/01/1949
Capacity Gallons:	2000
Tightness Test Method:	NN
Date Test:	Not reported
Next Test Date:	Not reported
Date Tank Closed:	Not reported
Register:	True
Modified By:	BVCAMPBE
Last Modified:	10/26/2010

HIST AST:

PBS Number:	2-509205
SWIS Code:	6201
Operator:	226 LAFAYETTE STREET
Facility Phone:	(212) 226-6278
Facility Addr2:	226 LAFAYETTE STREET
Facility Type:	APARTMENT BUILDING
Facility Type:	OTHER
Emergency:	JOANNA ALPUY
Emergency Tel:	(212) 226-6278

226 LAFAYETTE STREET COMPANY INC. (Continued) **U003395356**

Old PBSNO:	Not reported
Date Inspected:	Not reported
Inspector:	Not reported
Result of Inspection:	Not reported
Owner Name:	226 LAFAYETTE STREET COMPANY INC.
Owner Address:	226 LAFAYETTE STREET
Owner City,St,Zip:	NEW YORK, NY 10012
Federal ID:	Not reported
Owner Tel:	(212) 226-6278
Owner Type:	Corporate/Commercial
Owner Subtype:	Not reported
Mailing Contact:	JOANA ALPUY
Mailing Name:	226 LAFAYETTE STREET COMPANY INC.
Mailing Address:	226 LAFAYETTE STREET
Mailing Address 2:	Not reported
Mailing City,St,Zip:	NEW YORK, NY 10012
Mailing Telephone:	(212) 226-6278
Owner Mark:	First Owner
Facility Status:	1 - Active PBS facility, i.e. total capacity of the PBS tanks is greater than 1,100 gallons, regardless if Subpart 360-14 tanks exist or not at the facility.
Certification Flag:	False
Certification Date:	12/15/2000
Expiration:	01/25/2006
Renew Flag:	False
Renew Date:	Not reported
Total Capacity:	2000
FAMT:	True
Facility Screen:	No Missing Data
Owner Screen:	No Missing Data
Tank Screen:	Minor Data Missing
Dead Letter:	False
CBS Number:	Not reported
Town or City:	NEW YORK CITY
County Code:	62
Town or City Code:	01
Region:	2

Tank ID:	001
Tank Location:	ABOVEGROUND
Tank Status:	In Service
Install Date:	Not reported
Capacity (Gal):	2000
Product Stored:	NOS 1,2, OR 4 FUEL OIL
Tank Type:	Steel/carbon steel
Tank Internal:	Not reported
Tank External:	Not reported
Pipe Location:	Not reported
Pipe Type:	STEEL/IRON
Pipe Internal:	Not reported
Pipe External:	Not reported
Tank Containment:	Diking
Leak Detection:	0
Overfill Protection:	4
Dispenser Method:	Suction
Date Tested:	Not reported
Next Test Date:	Not reported

226 LAFAYETTE STREET COMPANY INC. (Continued) **U003395356**

Missing Data for Tank: Minor Data Missing
Date Closed: Not reported
Test Method: Not reported
Deleted: False
Updated: False
SPDES Number: Not reported
Lat/Long: Not reported

AY252 **CON EDISON - MANHOLE 41407** **RCRA-LQG** **1014397543**
South **FRONT OF 221 MOTT STREET** **NYP004198727**
1/8-1/4 **NEW YORK, NY 10012**
0.188 mi.
990 ft. **Site 1 of 3 in cluster AY**

Relative:
Higher

Actual:
40 ft.

RCRA-LQG:
Date form received by agency: 03/23/2010
Facility name: CON EDISON - MANHOLE 41407
Facility address: FRONT OF 221 MOTT STREET
NEW YORK, NY 10012
EPA ID: NYP004198727
Mailing address: 4 IRVING PLACE
NEW YORK, NY 10003
Contact: FRANKLYN MURRAY
Contact address: Not reported
Not reported
Contact country: Not reported
Contact telephone: (212) 460-2808
Contact email: MURRAYFR@CONED.COM
EPA Region: 02
Classification: Large Quantity Generator
Description: Handler: generates 1,000 kg or more of hazardous waste during any calendar month; or generates more than 1 kg of acutely hazardous waste during any calendar month; or generates more than 100 kg of any residue or contaminated soil, waste or other debris resulting from the cleanup of a spill, into or on any land or water, of acutely hazardous waste during any calendar month; or generates 1 kg or less of acutely hazardous waste during any calendar month, and accumulates more than 1 kg of acutely hazardous waste at any time; or generates 100 kg or less of any residue or contaminated soil, waste or other debris resulting from the cleanup of a spill, into or on any land or water, of acutely hazardous waste during any calendar month, and accumulates more than 100 kg of that material at any time

Owner/Operator Summary:
Owner/operator name: CONSOLIDATED EDISON COMPANY OF NY, INC.
Owner/operator address: 4 IRVING PLACE
NEW YORK, NY 10003
Owner/operator country: US
Owner/operator telephone: Not reported
Legal status: Private
Owner/Operator Type: Owner
Owner/Op start date: 08/19/2009
Owner/Op end date: Not reported

Owner/operator name: CONSOLIDATED EDISON COMPANY OF NY, INC.
Owner/operator address: 4 IRVING PLACE
NEW YORK, NY 10003

CON EDISON - MANHOLE 41407 (Continued) **1014397543**

Owner/operator country: US
Owner/operator telephone: Not reported
Legal status: Private
Owner/Operator Type: Operator
Owner/Op start date: 08/19/2009
Owner/Op end date: Not reported

Handler Activities Summary:
U.S. importer of hazardous waste: No
Mixed waste (haz. and radioactive): No
Recycler of hazardous waste: No
Transporter of hazardous waste: No
Treater, storer or disposer of HW: No
Underground injection activity: No
On-site burner exemption: No
Furnace exemption: No
Used oil fuel burner: No
Used oil processor: No
User oil refiner: No
Used oil fuel marketer to burner: No
Used oil Specification marketer: No
Used oil transfer facility: No
Used oil transporter: No

Historical Generators:
Date form received by agency: 10/30/2009
Facility name: CON EDISON - MANHOLE 41407
Site name: CON EDISON
Classification: Conditionally Exempt Small Quantity Generator

Hazardous Waste Summary:
Waste code: D008
Waste name: LEAD

Violation Status: No violations found

AY253 **CONSOLIDATED EDISON** **MANIFEST** **S110137971**
South **FRONT OF 221 MOTT STREET** **N/A**
1/8-1/4 **NEW YORK, NY 10012**
0.188 mi.
990 ft. **Site 2 of 3 in cluster AY**

Relative:
Higher

Actual:
40 ft.

NY MANIFEST:
EPA ID: NYP004198727
Country: USA
Mailing Name: CONSOLIDATED EDISON
Mailing Contact: FRANKLYN MURRAY
Mailing Address: 4 IRVING PL RM 828
Mailing Address 2: Not reported
Mailing City: NEW YORK
Mailing State: NY
Mailing Zip: 10003
Mailing Zip4: Not reported
Mailing Country: USA
Mailing Phone: 212-460-2808

CONSOLIDATED EDISON (Continued) **S110137971**

Document ID:	Not reported
Manifest Status:	Not reported
Trans1 State ID:	NJ0000027193
Trans2 State ID:	Not reported
Generator Ship Date:	2009-10-30
Trans1 Recv Date:	2009-10-30
Trans2 Recv Date:	Not reported
TSD Site Recv Date:	2009-10-30
Part A Recv Date:	Not reported
Part B Recv Date:	Not reported
Generator EPA ID:	NYP004198727
Trans1 EPA ID:	Not reported
Trans2 EPA ID:	Not reported
TSDF ID:	NJD002200046
Waste Code:	Not reported
Quantity:	4000.0
Units:	P - Pounds
Number of Containers:	1.0
Container Type:	TT - Cargo tank, tank trucks
Handling Method:	T Chemical, physical, or biological treatment.
Specific Gravity:	1.0
Year:	2009
Manifest Tracking Num:	001085810GBF
Import Ind:	N
Export Ind:	N
Discr Quantity Ind:	N
Discr Type Ind:	N
Discr Residue Ind:	N
Discr Partial Reject Ind:	N
Discr Full Reject Ind:	N
Manifest Ref Num:	Not reported
Alt Fac RCRA Id:	Not reported
Alt Fac Sign Date:	Not reported
Mgmt Method Type Code:	H111

AT254 **S LINZER & S & PROPERTIES ASSO** **HIST UST** **U001836367**
SSW **225 LAFAYETTE ST** **N/A**
1/8-1/4 **NYC, NY 10012**
0.188 mi.
992 ft. **Site 6 of 7 in cluster AT**

Relative:
Lower

Actual:
34 ft.

HIST UST:

PBS Number:	2-267252
SPDES Number:	Not reported
Emergency Contact:	AZAR HARID
Emergency Telephone:	(212) 226-2288
Operator:	AZAR HARID
Operator Telephone:	(212) 226-2288
Owner Name:	S LINZER & S & PROPERTIES ASSO
Owner Address:	225 LAFAYETTE ST
Owner City,St,Zip:	NYC, NY 10012
Owner Telephone:	(212) 226-2288
Owner Type:	Corporate/Commercial
Owner Subtype:	Not reported
Mailing Name:	S LINZER & S & PROPERTIES ASSO
Mailing Address:	225 LAFAYETTE ST
Mailing Address 2:	Not reported
Mailing City,St,Zip:	NYC, NY 10012

S LINZER & S & PROPERTIES ASSO (Continued) **U001836367**

Mailing Contact:	SAUL LINZER
Mailing Telephone:	(212) 226-2288
Owner Mark:	First Owner
Facility Status:	1 - Active PBS facility, i.e. total capacity of the PBS tanks is greater than 1,100 gallons, regardless if Subpart 360-14 tanks exist or not at the facility.
Facility Addr2:	225 LAFAYETTE ST
SWIS ID:	6201
Old PBS Number:	Not reported
Facility Type:	Not reported
Inspected Date:	Not reported
Inspector:	Not reported
Inspection Result:	Not reported
Federal ID:	Not reported
Certification Flag:	False
Certification Date:	08/19/1997
Expiration Date:	08/17/2002
Renew Flag:	False
Renewal Date:	Not reported
Total Capacity:	4000
FAMT:	True
Facility Screen:	Minor Data Missing
Owner Screen:	Minor Data Missing
Tank Screen:	Minor Data Missing
Dead Letter:	False
CBS Number:	Not reported
Town or City:	NEW YORK CITY
County Code:	62
Town or City:	01
Region:	2

Tank Id:	001
Tank Location:	UNDERGROUND, VAULTED, WITH ACCESS
Tank Status:	In Service
Install Date:	19651201
Capacity (gals):	4000
Product Stored:	NOS 5 OR 6 FUEL OIL
Tank Type:	Steel/carbon steel
Tank Internal:	Not reported
Tank External:	Not reported
Pipe Location:	Not reported
Pipe Type:	STEEL/IRON
Pipe Internal:	Not reported
Pipe External:	Not reported
Second Containment:	Other
Leak Detection:	Other
Overfill Prot:	Product Level Gauge
Dispenser:	Suction
Date Tested:	Not reported
Next Test Date:	Not reported
Missing Data for Tank:	Minor Data Missing
Date Closed:	Not reported
Test Method:	Not reported
Deleted:	False
Updated:	False
Lat/long:	Not reported

AT255 **S LINZER** **UST** **U004077036**
SSW **225 LAFAYETTE ST** **N/A**
1/8-1/4 **NYC, NY 10012**
0.188 mi.
992 ft. **Site 7 of 7 in cluster AT**

Relative:
Lower

Actual:
34 ft.

UST:

Facility Id:	2-267252
Region:	STATE
DEC Region:	2
Site Status:	Active
Program Type:	PBS
Expiration Date:	2007/08/17
UTM X:	584733.03112000006
UTM Y:	4508439.2794700004

Affiliation Records:

Site Id:	11082
Affiliation Type:	Owner
Company Name:	S LINZER
Contact Type:	Not reported
Contact Name:	Not reported
Address1:	225 LAFAYETTE ST
Address2:	Not reported
City:	NYC
State:	NY
Zip Code:	10012
Country Code:	001
Phone:	(212) 226-0288
Phone Ext:	Not reported
Email:	Not reported
Fax Number:	Not reported
Modified By:	TRANSLAT
Date Last Modified:	3/4/2004

Site Id:	11082
Affiliation Type:	Mail Contact
Company Name:	S LINZER
Contact Type:	Not reported
Contact Name:	SAUL LINZER
Address1:	225 LAFAYETTE ST
Address2:	Not reported
City:	NYC
State:	NY
Zip Code:	10012
Country Code:	001
Phone:	(212) 226-2288
Phone Ext:	Not reported
Email:	Not reported
Fax Number:	Not reported
Modified By:	TRANSLAT
Date Last Modified:	3/4/2004

Site Id:	11082
Affiliation Type:	On-Site Operator
Company Name:	S LINZER
Contact Type:	Not reported
Contact Name:	AZAR HAMID
Address1:	Not reported
Address2:	Not reported

S LINZER (Continued) **U004077036**

City:	Not reported
State:	NN
Zip Code:	Not reported
Country Code:	001
Phone:	(212) 226-2288
Phone Ext:	Not reported
Email:	Not reported
Fax Number:	Not reported
Modified By:	TRANSLAT
Date Last Modified:	3/4/2004

Site Id:	11082
Affiliation Type:	Emergency Contact
Company Name:	S LINZER
Contact Type:	Not reported
Contact Name:	AZAR HAMID
Address1:	Not reported
Address2:	Not reported
City:	Not reported
State:	NN
Zip Code:	Not reported
Country Code:	001
Phone:	(212) 226-2288
Phone Ext:	Not reported
Email:	Not reported
Fax Number:	Not reported
Modified By:	TRANSLAT
Date Last Modified:	3/4/2004

Equipment Records:

A00 - Tank Internal Protection - None
D01 - Pipe Type - Steel/Carbon Steel/Iron
J02 - Dispenser - Suction
L09 - Piping Leak Detection - Exempt Suction Piping
C00 - Pipe Location - No Piping
F00 - Pipe External Protection - None
I04 - Overfill - Product Level Gauge (A/G)
H99 - Tank Leak Detection - Other
B00 - Tank External Protection - None
G99 - Tank Secondary Containment - Other

Tank Info:

Site ID:	11082
Tank Number:	001
Tank ID:	18256
Tank Status:	In Service
Tank Model:	Not reported
Pipe Model:	Not reported
Install Date:	12/01/1965
Capacity Gallons:	4000
Tightness Test Method:	NN
Next Test Date:	Not reported
Date Tank Closed:	Not reported
Tank Location:	6
Tank Type:	Steel/carbon steel
Date Test:	Not reported

S LINZER (Continued) **U004077036**

Register: True
Modified By: TRANSLAT
Last Modified: 03/04/2004

AX256 **CONSOLIDATED EDISON** **MANIFEST** **S111157776**
SSE **210 ELIZABETH ST** **N/A**
1/8-1/4 **NEW YORK, NY 10012**
0.189 mi.
997 ft. **Site 2 of 4 in cluster AX**

Relative:
Higher

Actual:
41 ft.

NY MANIFEST:

EPA ID:	NYP004231627
Country:	USA
Mailing Name:	CONSOLIDATED EDISON
Mailing Contact:	TOM TEELING
Mailing Address:	4 IRVING PLACE RM 828
Mailing Address 2:	Not reported
Mailing City:	NEW YORK
Mailing State:	NY
Mailing Zip:	10003
Mailing Zip4:	Not reported
Mailing Country:	USA
Mailing Phone:	212-460-3770
Document ID:	Not reported
Manifest Status:	Not reported
Trans1 State ID:	NJ0000027193
Trans2 State ID:	Not reported
Generator Ship Date:	2011-03-20
Trans1 Recv Date:	2011-03-20
Trans2 Recv Date:	Not reported
TSD Site Recv Date:	2011-03-20
Part A Recv Date:	Not reported
Part B Recv Date:	Not reported
Generator EPA ID:	NYP004231627
Trans1 EPA ID:	Not reported
Trans2 EPA ID:	Not reported
TSDF ID:	NJD002200046
Waste Code:	Not reported
Quantity:	10000.0
Units:	P - Pounds
Number of Containers:	1.0
Container Type:	TT - Cargo tank, tank trucks
Handling Method:	T Chemical, physical, or biological treatment.
Specific Gravity:	1.0
Year:	2011
Manifest Tracking Num:	007660140JJK
Import Ind:	N
Export Ind:	N
Discr Quantity Ind:	N
Discr Type Ind:	N
Discr Residue Ind:	N
Discr Partial Reject Ind:	N
Discr Full Reject Ind:	N
Manifest Ref Num:	Not reported
Alt Fac RCRA Id:	Not reported
Alt Fac Sign Date:	Not reported

CONSOLIDATED EDISON (Continued) **S111157776**

Mgmt Method Type Code: H111

AZ257 **GREENWICH HOUSE INC.** **AST** **A100194202**
East **312 BOWERY** **N/A**
1/8-1/4 **NEW YORK, NY 10003**
0.190 mi.
1001 ft. **Site 1 of 2 in cluster AZ**

Relative:
Higher

Actual:
42 ft.

AST:

Region:	STATE
DEC Region:	2
Site Status:	Active
Facility Id:	2-607171
Program Type:	PBS
UTM X:	585112.33655000001
UTM Y:	4508734.80461
Expiration Date:	2006/11/16

Affiliation Records:

Site Id:	29025
Affiliation Type:	Owner
Company Name:	KENNETH NOLAN 314 BOWERY CO. LLC C/O HECT & CO.
Contact Type:	Not reported
Contact Name:	Not reported
Address1:	111 WEST 40TH
Address2:	Not reported
City:	NEW YORK
State:	NY
Zip Code:	10018
Country Code:	001
Phone:	(212) 819-8080
Phone Ext:	Not reported
Email:	Not reported
Fax Number:	Not reported
Modified By:	TRANSLAT
Date Last Modified:	3/4/2004

Site Id:	29025
Affiliation Type:	Mail Contact
Company Name:	GREENICH HOUSE
Contact Type:	Not reported
Contact Name:	ROY LEAVITT
Address1:	27 BARROW ST
Address2:	Not reported
City:	NEW YORK
State:	NY
Zip Code:	10014
Country Code:	001
Phone:	(212) 242-4140
Phone Ext:	Not reported
Email:	Not reported
Fax Number:	Not reported
Modified By:	TRANSLAT
Date Last Modified:	3/4/2004

Site Id:	29025
Affiliation Type:	On-Site Operator
Company Name:	GREENWICH HOUSE INC.

GREENWICH HOUSE INC. (Continued) **A100194202**

Contact Type:	Not reported
Contact Name:	ROZ RICKETTS
Address1:	Not reported
Address2:	Not reported
City:	Not reported
State:	NN
Zip Code:	Not reported
Country Code:	001
Phone:	(212) 677-3000
Phone Ext:	Not reported
Email:	Not reported
Fax Number:	Not reported
Modified By:	TRANSLAT
Date Last Modified:	3/4/2004

Site Id:	29025
Affiliation Type:	Emergency Contact
Company Name:	KENNETH NOLAN 314 BOWERY CO. LLC C/O HECT & CO.
Contact Type:	Not reported
Contact Name:	GERARD CAPOZZALO
Address1:	Not reported
Address2:	Not reported
City:	Not reported
State:	NN
Zip Code:	Not reported
Country Code:	001
Phone:	(212) 242-4140
Phone Ext:	Not reported
Email:	Not reported
Fax Number:	Not reported
Modified By:	TRANSLAT
Date Last Modified:	3/4/2004

Equipment Records:

G00 - Tank Secondary Containment - None
I05 - Overfill - Vent Whistle
A00 - Tank Internal Protection - None
D01 - Pipe Type - Steel/Carbon Steel/Iron
J02 - Dispenser - Suction
L09 - Piping Leak Detection - Exempt Suction Piping
C03 - Pipe Location - Aboveground/Underground Combination
H00 - Tank Leak Detection - None
F00 - Pipe External Protection - None
I04 - Overfill - Product Level Gauge (A/G)
B05 - Tank External Protection - Jacketed

Tank Info:

Tank Number:	001
Tank Id:	62451
Tank Location:	1
Tank Type:	Steel/Carbon Steel/Iron
Tank Status:	In Service
Tank Model:	Not reported
Pipe Model:	Not reported
Install Date:	Not reported
Capacity Gallons:	1500

GREENWICH HOUSE INC. (Continued) **A100194202**

Tightness Test Method:	NN
Date Test:	Not reported
Next Test Date:	Not reported
Date Tank Closed:	Not reported
Register:	True
Modified By:	TRANSLAT
Last Modified:	03/04/2004

AX258 **G. LAROSA & SON LAROSA BAKERY** **AST** **U004046643**
SSE **209 ELIZABETH STREET** **N/A**
1/8-1/4 **NEW YORK, NY 10012**
0.190 mi.
1004 ft. **Site 3 of 4 in cluster AX**

Relative:
Higher

Actual:
41 ft.

AST:

Region:	STATE
DEC Region:	2
Site Status:	Active
Facility Id:	2-607462
Program Type:	PBS
UTM X:	584907.63295999996
UTM Y:	4508340.77489
Expiration Date:	2007/02/27

Affiliation Records:

Site Id:	29314
Affiliation Type:	Owner
Company Name:	G. LAROSA & SON INC
Contact Type:	Not reported
Contact Name:	Not reported
Address1:	217 ELIZABETH STREET
Address2:	Not reported
City:	NEW YORK
State:	NY
Zip Code:	10012
Country Code:	001
Phone:	(212) 226-6720
Phone Ext:	Not reported
Email:	Not reported
Fax Number:	Not reported
Modified By:	TRANSLAT
Date Last Modified:	3/4/2004

Site Id:	29314
Affiliation Type:	Mail Contact
Company Name:	G. LAROSA & SON
Contact Type:	Not reported
Contact Name:	NINFA MASON
Address1:	217 ELIZABETH STREET
Address2:	Not reported
City:	NEW YORK
State:	NY
Zip Code:	10012
Country Code:	001
Phone:	(212) 226-6719
Phone Ext:	Not reported
Email:	Not reported
Fax Number:	Not reported

G. LAROSA & SON LAROSA BAKERY (Continued) **U004046643**

Modified By:	TRANSLAT
Date Last Modified:	3/4/2004
Site Id:	29314
Affiliation Type:	On-Site Operator
Company Name:	G. LAROSA & SON LAROSA BAKERY
Contact Type:	Not reported
Contact Name:	RAUL
Address1:	Not reported
Address2:	Not reported
City:	Not reported
State:	NN
Zip Code:	Not reported
Country Code:	001
Phone:	(212) 226-6719
Phone Ext:	Not reported
Email:	Not reported
Fax Number:	Not reported
Modified By:	TRANSLAT
Date Last Modified:	3/4/2004
Site Id:	29314
Affiliation Type:	Emergency Contact
Company Name:	G. LAROSA & SON INC
Contact Type:	Not reported
Contact Name:	RAUL
Address1:	Not reported
Address2:	Not reported
City:	Not reported
State:	NN
Zip Code:	Not reported
Country Code:	001
Phone:	(212) 226-6719
Phone Ext:	Not reported
Email:	Not reported
Fax Number:	Not reported
Modified By:	TRANSLAT
Date Last Modified:	3/4/2004

Equipment Records:

A00 - Tank Internal Protection - None
D02 - Pipe Type - Galvanized Steel
C01 - Pipe Location - Aboveground
I01 - Overfill - Float Vent Valve
H05 - Tank Leak Detection - In-Tank System (ATG)
F06 - Pipe External Protection - Wrapped
G00 - Tank Secondary Containment - None
B05 - Tank External Protection - Jacketed

Tank Info:

Tank Number:	006
Tank Id:	63015
Tank Location:	1
Tank Type:	Steel/Carbon Steel/Iron
Tank Status:	In Service
Tank Model:	Not reported

G. LAROSA & SON LAROSA BAKERY (Continued) **U004046643**

Pipe Model:	Not reported
Install Date:	Not reported
Capacity Gallons:	1120
Tightness Test Method:	NN
Date Test:	Not reported
Next Test Date:	Not reported
Date Tank Closed:	Not reported
Register:	True
Modified By:	TRANSLAT
Last Modified:	03/04/2004

Tank Number:	1
Tank Id:	20947
Tank Location:	2
Tank Type:	Steel/Carbon Steel/Iron
Tank Status:	Closed - Removed
Tank Model:	Not reported
Pipe Model:	Not reported
Install Date:	Not reported
Capacity Gallons:	1080
Tightness Test Method:	NN
Date Test:	Not reported
Next Test Date:	Not reported
Date Tank Closed:	05/12/2004
Register:	True
Modified By:	nrlombar
Last Modified:	05/28/2004

Affiliation Records:

Site Id:	15976
Affiliation Type:	Owner
Company Name:	ELIZABETH FIRE HOUSE LLC
Contact Type:	MEMBER OF LLC
Contact Name:	ALLAN REIVER
Address1:	210 ELIZABETH ST
Address2:	Not reported
City:	NEW YORK
State:	NY
Zip Code:	10012
Country Code:	001
Phone:	(212) 941-4800
Phone Ext:	Not reported
Email:	Not reported
Fax Number:	Not reported
Modified By:	nrlombar
Date Last Modified:	6/3/2004

Site Id:	15976
Affiliation Type:	Mail Contact
Company Name:	ELIZABETH FIREHOUSE LLC
Contact Type:	Not reported
Contact Name:	ALLAN REIVER
Address1:	210 ELIZABETH STREET
Address2:	Not reported
City:	NEW YORK
State:	NY

G. LAROSA & SON LAROSA BAKERY (Continued) **U004046643**

Zip Code:	10012
Country Code:	001
Phone:	(212) 941-4800
Phone Ext:	Not reported
Email:	Not reported
Fax Number:	Not reported
Modified By:	nrlombar
Date Last Modified:	5/28/2004

Site Id:	15976
Affiliation Type:	On-Site Operator
Company Name:	232 MOTT STREET
Contact Type:	Not reported
Contact Name:	ALLAN REIVER
Address1:	Not reported
Address2:	Not reported
City:	Not reported
State:	NN
Zip Code:	Not reported
Country Code:	001
Phone:	(212) 941-4800
Phone Ext:	Not reported
Email:	Not reported
Fax Number:	Not reported
Modified By:	TRANSLAT
Date Last Modified:	3/4/2004

Site Id:	15976
Affiliation Type:	Emergency Contact
Company Name:	ELIZABETH FIRE HOUSE LLC MANAGER ALLEN REIVER
Contact Type:	Not reported
Contact Name:	ALLAN REIVER
Address1:	Not reported
Address2:	Not reported
City:	Not reported
State:	NN
Zip Code:	Not reported
Country Code:	001
Phone:	(212) 941-4800
Phone Ext:	Not reported
Email:	Not reported
Fax Number:	Not reported
Modified By:	TRANSLAT
Date Last Modified:	3/4/2004

Equipment Records:

J03 - Dispenser - Gravity
I05 - Overfill - Vent Whistle
D01 - Pipe Type - Steel/Carbon Steel/Iron
A00 - Tank Internal Protection - None
H00 - Tank Leak Detection - None
C01 - Pipe Location - Aboveground
G03 - Tank Secondary Containment - Vault (w/o access)
K00 - Spill Prevention - None
I04 - Overfill - Product Level Gauge (A/G)
F00 - Pipe External Protection - None
B01 - Tank External Protection - Painted/Asphalt Coating

G. LAROSA & SON LAROSA BAKERY (Continued) **U004046643**

L00 - Piping Leak Detection - None

Tank Info:

Tank Number:	006
Tank Id:	63015
Tank Location:	1
Tank Type:	Steel/Carbon Steel/Iron
Tank Status:	In Service
Tank Model:	Not reported
Pipe Model:	Not reported
Install Date:	Not reported
Capacity Gallons:	1120
Tightness Test Method:	NN
Date Test:	Not reported
Next Test Date:	Not reported
Date Tank Closed:	Not reported
Register:	True
Modified By:	TRANSLAT
Last Modified:	03/04/2004

Tank Number:	1
Tank Id:	20947
Tank Location:	2
Tank Type:	Steel/Carbon Steel/Iron
Tank Status:	Closed - Removed
Tank Model:	Not reported
Pipe Model:	Not reported
Install Date:	Not reported
Capacity Gallons:	1080
Tightness Test Method:	NN
Date Test:	Not reported
Next Test Date:	Not reported
Date Tank Closed:	05/12/2004
Register:	True
Modified By:	nrlombar
Last Modified:	05/28/2004

AQ259 **CON EDISON MANHOLE 41552** **RCRA-NonGen** **1014919159**
South **211 MULBERY ST** **NYP004233144**
1/8-1/4 **NEW YORK, NY 10012**
0.191 mi.
1008 ft. **Site 7 of 7 in cluster AQ**

Relative:
Lower

Actual:
37 ft.

RCRA-NonGen:

Date form received by agency:	04/30/2011
Facility name:	CON EDISON MANHOLE 41552
Facility address:	211 MULBERY ST NEW YORK, NY 10012
EPA ID:	NYP004233144
Mailing address:	IRVING PLAZA RM 828 NEW YORK, NY 10003
Contact:	KELVIN NELSON
Contact address:	Not reported Not reported
Contact country:	Not reported
Contact telephone:	(212) 780-3756

CON EDISON MANHOLE 41552 (Continued) **1014919159**

Contact email: Not reported
EPA Region: 02
Classification: Non-Generator
Description: Handler: Non-Generators do not presently generate hazardous waste

Handler Activities Summary:
U.S. importer of hazardous waste: No
Mixed waste (haz. and radioactive): No
Recycler of hazardous waste: No
Transporter of hazardous waste: No
Treater, storer or disposer of HW: No
Underground injection activity: No
On-site burner exemption: No
Furnace exemption: No
Used oil fuel burner: No
Used oil processor: No
User oil refiner: No
Used oil fuel marketer to burner: No
Used oil Specification marketer: No
Used oil transfer facility: No
Used oil transporter: No

Historical Generators:
Date form received by agency: 03/31/2011
Facility name: CON EDISON MANHOLE 41552
Classification: Conditionally Exempt Small Quantity Generator

Violation Status: No violations found

AX260 **208-210 ELIZABETH STREET** **AST** **A100291762**
SSE **208-210 ELIZABETH STREET** **N/A**
1/8-1/4 **NEW YORK, NY 10012**
0.193 mi.
1018 ft. **Site 4 of 4 in cluster AX**

Relative:
Higher

Actual:
41 ft.

AST:
Region: STATE
DEC Region: 2
Site Status: Active
Facility Id: 2-607323
Program Type: PBS
UTM X: 584919.08539999998
UTM Y: 4508336.4651600001
Expiration Date: 2017/01/22

Affiliation Records:
Site Id: 29176
Affiliation Type: Owner
Company Name: OSCAR Z. IANELLO ASSOCIATES, INC.
Contact Type: PRESIDENT
Contact Name: PETER IANELLO
Address1: 202 ELIZABETH STREET
Address2: Not reported
City: NEW YORK
State: NY
Zip Code: 10012
Country Code: 001
Phone: (212) 966-0070

208-210 ELIZABETH STREET (Continued) **A100291762**

Phone Ext:	Not reported
Email:	Not reported
Fax Number:	Not reported
Modified By:	DXLIVING
Date Last Modified:	11/14/2006

Site Id:	29176
Affiliation Type:	Mail Contact
Company Name:	OSCAR Z. IANELLO ASSOCIATES INC.
Contact Type:	Not reported
Contact Name:	PETER IANELLO
Address1:	202 ELIZABETH STREET
Address2:	Not reported
City:	NEW YORK
State:	NY
Zip Code:	10012
Country Code:	001
Phone:	(212) 966-0070
Phone Ext:	Not reported
Email:	Not reported
Fax Number:	Not reported
Modified By:	DXLIVING
Date Last Modified:	11/14/2006

Site Id:	29176
Affiliation Type:	On-Site Operator
Company Name:	208-210 ELIZABETH STREET
Contact Type:	Not reported
Contact Name:	PETER IANELLO
Address1:	Not reported
Address2:	Not reported
City:	Not reported
State:	NN
Zip Code:	Not reported
Country Code:	001
Phone:	(212) 966-0070
Phone Ext:	Not reported
Email:	Not reported
Fax Number:	Not reported
Modified By:	DXLIVING
Date Last Modified:	11/14/2006

Site Id:	29176
Affiliation Type:	Emergency Contact
Company Name:	OSCAR Z. IANELLO ASSOCIATES, INC.
Contact Type:	Not reported
Contact Name:	JUAN SANTIAGO
Address1:	Not reported
Address2:	Not reported
City:	Not reported
State:	NN
Zip Code:	Not reported
Country Code:	999
Phone:	(212) 925-5503
Phone Ext:	Not reported
Email:	Not reported
Fax Number:	Not reported

208-210 ELIZABETH STREET (Continued) **A100291762**

Modified By: DXLIVING
Date Last Modified: 11/14/2006

Equipment Records:

A00 - Tank Internal Protection - None
D01 - Pipe Type - Steel/Carbon Steel/Iron
J02 - Dispenser - Suction
L09 - Piping Leak Detection - Exempt Suction Piping
C03 - Pipe Location - Aboveground/Underground Combination
E00 - Piping Secondary Containment - None
H00 - Tank Leak Detection - None
F00 - Pipe External Protection - None
I04 - Overfill - Product Level Gauge (A/G)
I05 - Overfill - Vent Whistle
G03 - Tank Secondary Containment - Vault (w/o access)
B00 - Tank External Protection - None
K00 - Spill Prevention - None

Tank Info:

Tank Number: 001
Tank Id: 62735
Tank Location: 1
Tank Type: Steel/Carbon Steel/Iron
Tank Status: In Service
Tank Model: Not reported
Pipe Model: Not reported
Install Date: 07/19/1964
Capacity Gallons: 1500
Tightness Test Method: NN
Date Test: Not reported
Next Test Date: Not reported
Date Tank Closed: Not reported
Register: True
Modified By: BVCAMPBE
Last Modified: 10/31/2011

AW261 **524 BROADWAY** **AST U003388952**
SW **524 BROADWAY** **HIST AST N/A**
1/8-1/4 **NEW YORK, NY 10012**
0.193 mi.
1018 ft. **Site 4 of 6 in cluster AW**

Relative:
Lower

Actual:
29 ft.

AST:
Region: STATE
DEC Region: 2
Site Status: Active
Facility Id: 2-284122
Program Type: PBS
UTM X: 584587.44457000005
UTM Y: 4508473.0322000002
Expiration Date: 2012/07/14

Affiliation Records:
Site Id: 12575
Affiliation Type: Owner
Company Name: 524 BROADWAY CORP/M GOLDMAN RE
Contact Type: AGENT

524 BROADWAY (Continued) **U003388952**

Contact Name:	BYRON GOLDMAN
Address1:	524 BROADWAY
Address2:	Not reported
City:	NEW YORK
State:	NY
Zip Code:	10012
Country Code:	001
Phone:	(212) 925-3939
Phone Ext:	Not reported
Email:	Not reported
Fax Number:	Not reported
Modified By:	DXLIVING
Date Last Modified:	7/16/2007

Site Id:	12575
Affiliation Type:	Mail Contact
Company Name:	524 BROADWAY CORP.
Contact Type:	Not reported
Contact Name:	MORRIS GOLDMAN REAL ESTATE
Address1:	% MORRIS GOLDMAN R.E.
Address2:	524 BROADWAY
City:	NEW YORK
State:	NY
Zip Code:	10012
Country Code:	001
Phone:	(212) 925-3939
Phone Ext:	Not reported
Email:	MGOLDMANRE@AOL.COM
Fax Number:	Not reported
Modified By:	DXLIVING
Date Last Modified:	7/16/2007

Site Id:	12575
Affiliation Type:	On-Site Operator
Company Name:	524 BROADWAY
Contact Type:	Not reported
Contact Name:	CARLOS AMAYO
Address1:	Not reported
Address2:	Not reported
City:	Not reported
State:	NN
Zip Code:	Not reported
Country Code:	001
Phone:	(212) 925-3939
Phone Ext:	Not reported
Email:	Not reported
Fax Number:	Not reported
Modified By:	TRANSLAT
Date Last Modified:	3/4/2004

Site Id:	12575
Affiliation Type:	Emergency Contact
Company Name:	524 BROADWAY CORP/M GOLDMAN RE
Contact Type:	Not reported
Contact Name:	MORRIS GOLDMAN REAL EST CORP
Address1:	Not reported
Address2:	Not reported

524 BROADWAY (Continued) **U003388952**

City:	Not reported
State:	NN
Zip Code:	Not reported
Country Code:	001
Phone:	(212) 925-3939
Phone Ext:	Not reported
Email:	Not reported
Fax Number:	Not reported
Modified By:	TRANSLAT
Date Last Modified:	3/4/2004

Equipment Records:

A00 - Tank Internal Protection - None
D01 - Pipe Type - Steel/Carbon Steel/Iron
J02 - Dispenser - Suction
L09 - Piping Leak Detection - Exempt Suction Piping
C00 - Pipe Location - No Piping
F00 - Pipe External Protection - None
I04 - Overfill - Product Level Gauge (A/G)
G03 - Tank Secondary Containment - Vault (w/o access)
H04 - Tank Leak Detection - Groundwater Well
B00 - Tank External Protection - None

Tank Info:

Tank Number:	001
Tank Id:	14965
Tank Location:	1
Tank Type:	Steel/Carbon Steel/Iron
Tank Status:	In Service
Tank Model:	Not reported
Pipe Model:	Not reported
Install Date:	01/01/1955
Capacity Gallons:	5000
Tightness Test Method:	NN
Date Test:	Not reported
Next Test Date:	Not reported
Date Tank Closed:	Not reported
Register:	True
Modified By:	DXLIVING
Last Modified:	07/16/2007

HIST AST:

PBS Number:	2-284122
SWIS Code:	6201
Operator:	JOSEPH BUTTIGIEG
Facility Phone:	(212) 925-3939
Facility Addr2:	524 BROADWAY
Facility Type:	MANUFACTURING
Emergency:	MORRIS GOLDMAN REAL EST CORP
Emergency Tel:	(212) 925-3939
Old PBSNO:	Not reported
Date Inspected:	Not reported
Inspector:	Not reported
Result of Inspection:	Not reported
Owner Name:	524 BROADWAY CORP/M GOLDMAN RY
Owner Address:	524 BROADWAY

524 BROADWAY (Continued) **U003388952**

Owner City,St,Zip:	NEW YORK, NY 10012
Federal ID:	Not reported
Owner Tel:	(212) 925-3939
Owner Type:	Corporate/Commercial
Owner Subtype:	Not reported
Mailing Contact:	Not reported
Mailing Name:	524 BROADWAY CORP/M GOLDMAN RY
Mailing Address:	524 BROADWAY
Mailing Address 2:	Not reported
Mailing City,St,Zip:	NEW YORK, NY 10012
Mailing Telephone:	(212) 925-3939
Owner Mark:	First Owner
Facility Status:	1 - Active PBS facility, i.e. total capacity of the PBS tanks is greater than 1,100 gallons, regardless if Subpart 360-14 tanks exist or not at the facility.
Certification Flag:	False
Certification Date:	08/15/1997
Expiration:	07/14/2002
Renew Flag:	False
Renew Date:	Not reported
Total Capacity:	5000
FAMT:	True
Facility Screen:	No Missing Data
Owner Screen:	Minor Data Missing
Tank Screen:	Minor Data Missing
Dead Letter:	False
CBS Number:	Not reported
Town or City:	NEW YORK CITY
County Code:	62
Town or City Code:	01
Region:	2

Tank ID:	001
Tank Location:	ABOVEGROUND
Tank Status:	In Service
Install Date:	Not reported
Capacity (Gal):	5000
Product Stored:	NOS 1,2, OR 4 FUEL OIL
Tank Type:	Steel/carbon steel
Tank Internal:	Not reported
Tank External:	Not reported
Pipe Location:	Not reported
Pipe Type:	STEEL/IRON
Pipe Internal:	Not reported
Pipe External:	Not reported
Tank Containment:	Diking
Leak Detection:	3
Overfill Protection:	4
Dispenser Method:	Suction
Date Tested:	Not reported
Next Test Date:	Not reported
Missing Data for Tank:	Minor Data Missing
Date Closed:	Not reported
Test Method:	Not reported
Deleted:	False
Updated:	False
SPDES Number:	Not reported

524 BROADWAY (Continued) **U003388952**

Lat/Long: Not reported

AW262 **E C TECHNOLOGIES** **RCRA-NonGen** **1004755675**
SW **524 BROADWAY STE 3** **FINDS** **NY0000204933**
1/8-1/4 **NEW YORK, NY 10012** **MANIFEST**
0.193 mi.
1018 ft. **Site 5 of 6 in cluster AW**

Relative:
Lower

Actual:
29 ft.

RCRA-NonGen:

Date form received by agency:	01/01/2007
Facility name:	E C TECHNOLOGIES
Facility address:	524 BROADWAY STE 3 NEW YORK, NY 10012
EPA ID:	NY0000204933
Mailing address:	BROADWAY STE 3 NEW YORK, NY 10012
Contact:	ERNEST CHIN
Contact address:	BROADWAY STE 3 NEW YORK, NY 10012
Contact country:	US
Contact telephone:	(212) 226-3876
Contact email:	Not reported
EPA Region:	02
Land type:	Facility is not located on Indian land. Additional information is not known.
Classification:	Non-Generator
Description:	Handler: Non-Generators do not presently generate hazardous waste

Owner/Operator Summary:

Owner/operator name:	ERNEST CHIN
Owner/operator address:	524 BROADWAY NEW YORK, NY 10012
Owner/operator country:	US
Owner/operator telephone:	(212) 228-3876
Legal status:	Private
Owner/Operator Type:	Owner
Owner/Op start date:	Not reported
Owner/Op end date:	Not reported

Owner/operator name:	ERNEST CHIN
Owner/operator address:	524 BROADWAY NEW YORK, NY 10012
Owner/operator country:	US
Owner/operator telephone:	(212) 228-3876
Legal status:	Private
Owner/Operator Type:	Operator
Owner/Op start date:	Not reported
Owner/Op end date:	Not reported

Handler Activities Summary:

U.S. importer of hazardous waste:	No
Mixed waste (haz. and radioactive):	No
Recycler of hazardous waste:	No
Transporter of hazardous waste:	No
Treater, storer or disposer of HW:	No
Underground injection activity:	No
On-site burner exemption:	No
Furnace exemption:	No

E C TECHNOLOGIES (Continued) **1004755675**

Used oil fuel burner: No
Used oil processor: No
User oil refiner: No
Used oil fuel marketer to burner: No
Used oil Specification marketer: No
Used oil transfer facility: No
Used oil transporter: No

Historical Generators:
Date form received by agency: 01/01/2006
Facility name: E C TECHNOLOGIES
Classification: Not a generator, verified

Date form received by agency: 04/12/1994
Facility name: E C TECHNOLOGIES
Classification: Conditionally Exempt Small Quantity Generator

Violation Status: No violations found

Evaluation Action Summary:
Evaluation date: 06/12/2002
Evaluation: COMPLIANCE EVALUATION INSPECTION ON-SITE
Area of violation: Not reported
Date achieved compliance: Not reported
Evaluation lead agency: State

FINDS:

Registry ID: 110004313966

Environmental Interest/Information System
RCRAInfo is a national information system that supports the Resource Conservation and Recovery Act (RCRA) program through the tracking of events and activities related to facilities that generate, transport, and treat, store, or dispose of hazardous waste. RCRAInfo allows RCRA program staff to track the notification, permit, compliance, and corrective action activities required under RCRA.

NY MANIFEST:
EPA ID: NY0000204933
Country: USA
Mailing Name: E C TECHNOLOGIES
Mailing Contact: E CHIN
Mailing Address: 524 BROADWAY
Mailing Address 2: Not reported
Mailing City: NEW YORK
Mailing State: NY
Mailing Zip: 10012
Mailing Zip4: Not reported
Mailing Country: USA
Mailing Phone: 212-226-3876

Document ID: NJA3212843
Manifest Status: Not reported

E C TECHNOLOGIES (Continued) **1004755675**

Trans1 State ID: SCR000075150
Trans2 State ID: SCR000074591
Generator Ship Date: 12/28/2000
Trans1 Recv Date: 12/28/2000
Trans2 Recv Date: 01/02/2001
TSD Site Recv Date: 01/03/2001
Part A Recv Date: Not reported
Part B Recv Date: Not reported
Generator EPA ID: NY0000204933
Trans1 EPA ID: NJD002182897
Trans2 EPA ID: Not reported
TSDF ID: 08690
Waste Code: D001 - NON-LISTED IGNITABLE WASTES
Quantity: 00684
Units: P - Pounds
Number of Containers: 002
Container Type: DM - Metal drums, barrels
Handling Method: B Incineration, heat recovery, burning.
Specific Gravity: 01.00
Year: 2000

Document ID: TXA0576102
Manifest Status: Completed after the designated time period for a TSDF to get a copy to the DEC
Trans1 State ID: 62702
Trans2 State ID: 4185
Generator Ship Date: 950103
Trans1 Recv Date: 950103
Trans2 Recv Date: Not reported
TSD Site Recv Date: 950103
Part A Recv Date: Not reported
Part B Recv Date: 950216
Generator EPA ID: NY0000204933
Trans1 EPA ID: ILD984908202
Trans2 EPA ID: ARD981908551
TSDF ID: TXD077603371
Waste Code: D001 - NON-LISTED IGNITABLE WASTES
Quantity: 00456
Units: P - Pounds
Number of Containers: 001
Container Type: DM - Metal drums, barrels
Handling Method: B Incineration, heat recovery, burning.
Specific Gravity: 100
Year: 95

Document ID: NJA2800968
Manifest Status: Not reported
Trans1 State ID: ILD984908202
Trans2 State ID: Not reported
Generator Ship Date: 06/25/1998
Trans1 Recv Date: 06/25/1998
Trans2 Recv Date: Not reported
TSD Site Recv Date: 07/08/1998
Part A Recv Date: Not reported
Part B Recv Date: Not reported
Generator EPA ID: NY0000204933

E C TECHNOLOGIES (Continued) **1004755675**

Trans1 EPA ID:	NJD002182897
Trans2 EPA ID:	Not reported
TSDF ID:	08690
Waste Code:	D001 - NON-LISTED IGNITABLE WASTES
Quantity:	00686
Units:	P - Pounds
Number of Containers:	002
Container Type:	DM - Metal drums, barrels
Handling Method:	B Incineration, heat recovery, burning.
Specific Gravity:	01.00
Year:	98

---

263 **N Y U** **UST** **U004076080**
NNW **4 WASHINGTON SQUARE VILLAGE** **N/A**
1/8-1/4 **NEW YORK, NY 10012**
0.195 mi.
1029 ft.

Relative:
Lower

Actual:
33 ft.

UST:

Facility Id:	2-034835
Region:	STATE
DEC Region:	2
Site Status:	Unregulated
Program Type:	PBS
Expiration Date:	N/A
UTM X:	584801.06947999995
UTM Y:	4509428.74871

Affiliation Records:

Site Id:	306
Affiliation Type:	Owner
Company Name:	N Y U
Contact Type:	Not reported
Contact Name:	Not reported
Address1:	70 WASHINGTON SQUARE SOUTH
Address2:	Not reported
City:	NEW YORK
State:	NY
Zip Code:	10012
Country Code:	001
Phone:	(212) 998-1212
Phone Ext:	Not reported
Email:	Not reported
Fax Number:	Not reported
Modified By:	NRLOMBAR
Date Last Modified:	4/19/2011

Site Id:	306
Affiliation Type:	Mail Contact
Company Name:	NEW YORK UNIVERSITY
Contact Type:	Not reported
Contact Name:	ENVIRONMENTAL HEALTH & SAFETY
Address1:	740 BROADWAY
Address2:	6TH FLOOR
City:	NEW YORK
State:	NY
Zip Code:	10003
Country Code:	001

N Y U (Continued) **U004076080**

Phone:	(212) 998-1450
Phone Ext:	Not reported
Email:	CELESTE.RUFER@NYU.EDU
Fax Number:	Not reported
Modified By:	NRLOMBAR
Date Last Modified:	11/3/2011

Site Id:	306
Affiliation Type:	On-Site Operator
Company Name:	N Y U
Contact Type:	Not reported
Contact Name:	TONY BARRIS
Address1:	Not reported
Address2:	Not reported
City:	Not reported
State:	NN
Zip Code:	Not reported
Country Code:	001
Phone:	(212) 598-0680
Phone Ext:	Not reported
Email:	Not reported
Fax Number:	Not reported
Modified By:	TRANSLAT
Date Last Modified:	3/4/2004

Site Id:	306
Affiliation Type:	Emergency Contact
Company Name:	N Y U
Contact Type:	Not reported
Contact Name:	LOUIS ORTIZ
Address1:	Not reported
Address2:	Not reported
City:	Not reported
State:	NN
Zip Code:	Not reported
Country Code:	001
Phone:	(732) 499-8051
Phone Ext:	Not reported
Email:	Not reported
Fax Number:	Not reported
Modified By:	TRANSLAT
Date Last Modified:	3/4/2004

Equipment Records:

I04 - Overfill - Product Level Gauge (A/G)
F00 - Pipe External Protection - None
I04 - Overfill - Product Level Gauge (A/G)
F00 - Pipe External Protection - None
J02 - Dispenser - Suction
L09 - Piping Leak Detection - Exempt Suction Piping
D01 - Pipe Type - Steel/Carbon Steel/Iron
L09 - Piping Leak Detection - Exempt Suction Piping
A00 - Tank Internal Protection - None
J02 - Dispenser - Suction
D01 - Pipe Type - Steel/Carbon Steel/Iron
A00 - Tank Internal Protection - None
H00 - Tank Leak Detection - None

N Y U (Continued) **U004076080**

C03 - Pipe Location - Aboveground/Underground Combination
H00 - Tank Leak Detection - None
C03 - Pipe Location - Aboveground/Underground Combination
G03 - Tank Secondary Containment - Vault (w/o access)
G03 - Tank Secondary Containment - Vault (w/o access)
B00 - Tank External Protection - None
B00 - Tank External Protection - None

Tank Info:

Site ID:	306
Tank Number:	003
Tank ID:	937
Tank Status:	Closed - Removed
Tank Model:	Not reported
Pipe Model:	Not reported
Install Date:	12/01/1958
Capacity Gallons:	20000
Tightness Test Method:	NN
Next Test Date:	Not reported
Date Tank Closed:	03/15/2011
Tank Location:	6
Tank Type:	Steel/carbon steel
Date Test:	Not reported
Register:	True
Modified By:	NRLOMBAR
Last Modified:	04/19/2011
Site ID:	306
Tank Number:	004
Tank ID:	938
Tank Status:	Closed - In Place
Tank Model:	Not reported
Pipe Model:	Not reported
Install Date:	12/01/1958
Capacity Gallons:	20000
Tightness Test Method:	NN
Next Test Date:	Not reported
Date Tank Closed:	04/04/2011
Tank Location:	6
Tank Type:	Steel/carbon steel
Date Test:	Not reported
Register:	True
Modified By:	NRLOMBAR
Last Modified:	04/19/2011

BA264 **J S DENTAL MANUFACTURING INC** **RCRA-NonGen** **1000187221**
West **110 GREENE ST** **FINDS** **NYD101109114**
1/8-1/4 **NEW YORK, NY 10012** **MANIFEST**
0.195 mi.
1030 ft. **Site 1 of 2 in cluster BA**

Relative:
Lower

Actual:
24 ft.

RCRA-NonGen:

Date form received by agency:	01/01/2007
Facility name:	J S DENTAL MANUFACTURING INC
Facility address:	110 GREENE ST NEW YORK, NY 10012

J S DENTAL MANUFACTURING INC (Continued) **1000187221**

EPA ID: NYD101109114
Mailing address: GREENE ST
NEW YORK, NY 10012
Contact: Not reported
Contact address: GREENE ST
NEW YORK, NY 10012
Contact country: US
Contact telephone: Not reported
Contact email: Not reported
EPA Region: 02
Land type: Facility is not located on Indian land. Additional information is not known.
Classification: Non-Generator
Description: Handler: Non-Generators do not presently generate hazardous waste

Owner/Operator Summary:
Owner/operator name: Not reported
Owner/operator address: NOT REQUIRED
NOT REQUIRED, WY 99999
Owner/operator country: US
Owner/operator telephone: (212) 555-1212
Legal status: Private
Owner/Operator Type: Operator
Owner/Op start date: Not reported
Owner/Op end date: Not reported

Owner/operator name: Not reported
Owner/operator address: NOT REQUIRED
NOT REQUIRED, WY 99999
Owner/operator country: US
Owner/operator telephone: (212) 555-1212
Legal status: Private
Owner/Operator Type: Owner
Owner/Op start date: Not reported
Owner/Op end date: Not reported

Handler Activities Summary:
U.S. importer of hazardous waste: No
Mixed waste (haz. and radioactive): No
Recycler of hazardous waste: No
Transporter of hazardous waste: No
Treater, storer or disposer of HW: No
Underground injection activity: No
On-site burner exemption: No
Furnace exemption: No
Used oil fuel burner: No
Used oil processor: No
User oil refiner: No
Used oil fuel marketer to burner: No
Used oil Specification marketer: No
Used oil transfer facility: No
Used oil transporter: No

Historical Generators:
Date form received by agency: 01/01/2006
Facility name: J S DENTAL MANUFACTURING INC
Classification: Not a generator, verified

J S DENTAL MANUFACTURING INC (Continued) **1000187221**

Date form received by agency: 07/08/1999
Facility name: J S DENTAL MANUFACTURING INC
Classification: Not a generator, verified

Date form received by agency: 02/25/1985
Facility name: J S DENTAL MANUFACTURING INC
Classification: Large Quantity Generator

Violation Status: No violations found

Evaluation Action Summary:
Evaluation date: 11/15/1986
Evaluation: NON-FINANCIAL RECORD REVIEW
Area of violation: Not reported
Date achieved compliance: Not reported
Evaluation lead agency: State

FINDS:

Registry ID: 110004378316

Environmental Interest/Information System
RCRAInfo is a national information system that supports the Resource Conservation and Recovery Act (RCRA) program through the tracking of events and activities related to facilities that generate, transport, and treat, store, or dispose of hazardous waste. RCRAInfo allows RCRA program staff to track the notification, permit, compliance, and corrective action activities required under RCRA.

NY MANIFEST:
EPA ID: NYD101109114
Country: USA
Mailing Name: J S DENTAL
Mailing Contact: J S DENTAL
Mailing Address: 110 GREEN ST
Mailing Address 2: Not reported
Mailing City: NEW YORK
Mailing State: NY
Mailing Zip: 10012
Mailing Zip4: Not reported
Mailing Country: USA
Mailing Phone: 212-431-8007

Document ID: NJA0009886
Manifest Status: Completed after the designated time period for a TSDF to get a copy to the DEC
Trans1 State ID: JA-195NJS
Trans2 State ID: Not reported
Generator Ship Date: 850620
Trans1 Recv Date: 850620
Trans2 Recv Date: Not reported
TSD Site Recv Date: 850620
Part A Recv Date: 851024
Part B Recv Date: 850702
Generator EPA ID: NYD101109114
Trans1 EPA ID: NJD048810279

J S DENTAL MANUFACTURING INC (Continued) **1000187221**

Trans2 EPA ID:	Not reported
TSDF ID:	NJD048810279
Waste Code:	F001 - UNKNOWN
Quantity:	00040
Units:	G - Gallons (liquids only)* (8.3 pounds)
Number of Containers:	001
Container Type:	DM - Metal drums, barrels
Handling Method:	T Chemical, physical, or biological treatment.
Specific Gravity:	100
Year:	85

BB265 **96 SPRING ST** **AST U003393462**
WSW **96 SPRING ST** **HIST AST N/A**
1/8-1/4 **NYC, NY 10012**
0.198 mi.
1047 ft. **Site 1 of 3 in cluster BB**

Relative:
Lower

Actual:
27 ft.

AST:

Region:	STATE
DEC Region:	2
Site Status:	Active
Facility Id:	2-146781
Program Type:	PBS
UTM X:	584567.85502999998
UTM Y:	4508509.44496
Expiration Date:	2007/06/27

Affiliation Records:

Site Id:	4279
Affiliation Type:	Owner
Company Name:	96 SPRINGS LLC
Contact Type:	Not reported
Contact Name:	Not reported
Address1:	60 EAST 42ND STREET
Address2:	Not reported
City:	NEW YORK
State:	NY
Zip Code:	10165
Country Code:	001
Phone:	(212) 682-9595
Phone Ext:	Not reported
Email:	Not reported
Fax Number:	Not reported
Modified By:	TRANSLAT
Date Last Modified:	3/4/2004

Site Id:	4279
Affiliation Type:	Mail Contact
Company Name:	MIDWOOD MANAGEMNENT CORP
Contact Type:	Not reported
Contact Name:	DAVID SAPIENZA
Address1:	60 EAST 42ND STREET
Address2:	Not reported
City:	NEW YORK
State:	NY
Zip Code:	10165
Country Code:	001
Phone:	(212) 682-9595

96 SPRING ST (Continued) **U003393462**

Phone Ext: Not reported
Email: Not reported
Fax Number: Not reported
Modified By: TRANSLAT
Date Last Modified: 3/4/2004

Site Id: 4279
Affiliation Type: On-Site Operator
Company Name: 96 SPRING ST
Contact Type: Not reported
Contact Name: RAMON RUIZ
Address1: Not reported
Address2: Not reported
City: Not reported
State: NN
Zip Code: Not reported
Country Code: 001
Phone: (212) 925-3521
Phone Ext: Not reported
Email: Not reported
Fax Number: Not reported
Modified By: TRANSLAT
Date Last Modified: 3/4/2004

Site Id: 4279
Affiliation Type: Emergency Contact
Company Name: 96 SPRINGS LLC
Contact Type: Not reported
Contact Name: DAVID SAPIENZA
Address1: Not reported
Address2: Not reported
City: Not reported
State: NN
Zip Code: Not reported
Country Code: 001
Phone: (212) 682-9595
Phone Ext: Not reported
Email: Not reported
Fax Number: Not reported
Modified By: TRANSLAT
Date Last Modified: 3/4/2004

Equipment Records:

B00 - Tank External Protection - None
G00 - Tank Secondary Containment - None
I05 - Overfill - Vent Whistle
A00 - Tank Internal Protection - None
D01 - Pipe Type - Steel/Carbon Steel/Iron
J02 - Dispenser - Suction
L09 - Piping Leak Detection - Exempt Suction Piping
C01 - Pipe Location - Aboveground
H00 - Tank Leak Detection - None
F00 - Pipe External Protection - None

Tank Info:

Tank Number: 1

96 SPRING ST (Continued) **U003393462**

Tank Id:	28292
Tank Location:	3
Tank Type:	Steel/Carbon Steel/Iron
Tank Status:	In Service
Tank Model:	Not reported
Pipe Model:	Not reported
Install Date:	Not reported
Capacity Gallons:	3000
Tightness Test Method:	NN
Date Test:	Not reported
Next Test Date:	Not reported
Date Tank Closed:	Not reported
Register:	True
Modified By:	TRANSLAT
Last Modified:	03/04/2004

HIST AST:

PBS Number:	2-146781
SWIS Code:	6201
Operator:	GILBERT RODRIGUEZ
Facility Phone:	(212) 704-3500
Facility Addr2:	96 SPRING ST
Facility Type:	Not reported
Emergency:	GILBERT RODRIGUEZ
Emergency Tel:	(212) 925-3521
Old PBSNO:	Not reported
Date Inspected:	Not reported
Inspector:	Not reported
Result of Inspection:	Not reported
Owner Name:	HAVERHILL REALTY CORP
Owner Address:	C/O W REAL EST 530-5 AVE
Owner City,St,Zip:	NYC, NY 10011
Federal ID:	Not reported
Owner Tel:	(212) 704-3500
Owner Type:	Not reported
Owner Subtype:	Not reported
Mailing Contact:	GARY OWEN
Mailing Name:	HAVERHILL REALTY CORP
Mailing Address:	C/O W REAL ESTATE
Mailing Address 2:	380 MADISON AVENUE
Mailing City,St,Zip:	NYC, NY 10017
Mailing Telephone:	(212) 704-3500
Owner Mark:	First Owner
Facility Status:	1 - Active PBS facility, i.e. total capacity of the PBS tanks is greater than 1,100 gallons, regardless if Subpart 360-14 tanks exist or not at the facility.
Certification Flag:	False
Certification Date:	11/12/1997
Expiration:	12/14/2002
Renew Flag:	False
Renew Date:	Not reported
Total Capacity:	4000
FAMT:	True
Facility Screen:	Minor Data Missing
Owner Screen:	Minor Data Missing
Tank Screen:	Minor Data Missing
Dead Letter:	False

96 SPRING ST (Continued) **U003393462**

CBS Number:	Not reported
Town or City:	NEW YORK CITY
County Code:	62
Town or City Code:	01
Region:	2
Tank ID:	001
Tank Location:	ABOVEGROUND
Tank Status:	In Service
Install Date:	Not reported
Capacity (Gal):	4000
Product Stored:	NOS 1,2, OR 4 FUEL OIL
Tank Type:	Steel/carbon steel
Tank Internal:	Not reported
Tank External:	Not reported
Pipe Location:	Not reported
Pipe Type:	STEEL/IRON
Pipe Internal:	Not reported
Pipe External:	Not reported
Tank Containment:	Diking
Leak Detection:	0
Overfill Protection:	4
Dispenser Method:	Suction
Date Tested:	Not reported
Next Test Date:	Not reported
Missing Data for Tank:	Minor Data Missing
Date Closed:	Not reported
Test Method:	Not reported
Deleted:	False
Updated:	False
SPDES Number:	Not reported
Lat/Long:	Not reported

AW266 **CON EDISON GAS MAIN** **RCRA-NonGen** **1010327174**
SW **523 BROADWAY** **MANIFEST** **NYP004144994**
1/8-1/4 **NEW YORK, NY 10012**
0.198 mi.
1048 ft. **Site 6 of 6 in cluster AW**

Relative:
Lower

Actual:
29 ft.

RCRA-NonGen:

Date form received by agency:	01/11/2007
Facility name:	CON EDISON GAS MAIN
Facility address:	523 BROADWAY NEW YORK, NY 10012
EPA ID:	NYP004144994
Mailing address:	4 IRVING PL, RM 828 NEW YORK, NY 10003
Contact:	DANIEL PONTECORVO
Contact address:	4 IRVING PL, RM 828 NEW YORK, NY 10003
Contact country:	US
Contact telephone:	(212) 580-8383
Contact email:	Not reported
EPA Region:	02
Classification:	Non-Generator
Description:	Handler: Non-Generators do not presently generate hazardous waste

CON EDISON GAS MAIN (Continued) **1010327174**

Handler Activities Summary:
U.S. importer of hazardous waste: No
Mixed waste (haz. and radioactive): No
Recycler of hazardous waste: No
Transporter of hazardous waste: No
Treater, storer or disposer of HW: No
Underground injection activity: No
On-site burner exemption: No
Furnace exemption: No
Used oil fuel burner: No
Used oil processor: No
User oil refiner: No
Used oil fuel marketer to burner: No
Used oil Specification marketer: No
Used oil transfer facility: No
Used oil transporter: No

Historical Generators:
Date form received by agency: 01/10/2007
Facility name: CON EDISON GAS MAIN
Site name: CON EDISON
Classification: Not a generator, verified

Date form received by agency: 01/09/2007
Facility name: CON EDISON GAS MAIN
Site name: CON EDISON
Classification: Unverified

Violation Status: No violations found

NY MANIFEST:
EPA ID: NYP004144994
Country: USA
Mailing Name: CONSOLIDATED EDISON
Mailing Contact: FRANKLYN MURRAY
Mailing Address: 4 IRVING PL RM 828
Mailing Address 2: Not reported
Mailing City: NEW YORK
Mailing State: NY
Mailing Zip: 10003
Mailing Zip4: Not reported
Mailing Country: USA
Mailing Phone: 212-460-2808

NY MANIFEST:
No Manifest Records Available

267
SE
1/8-1/4
0.199 mi.
1053 ft.

CON EDISON
257 BOWERY ST BTWN STANTON &
NEW YORK, NY 10029

RCRA-NonGen **1014397826**
NYP004201653

Relative:
Higher

Actual:
43 ft.

RCRA-NonGen:

Date form received by agency:	02/02/2010
Facility name:	CON EDISON
Facility address:	257 BOWERY ST BTWN STANTON & HOUSTON ST NEW YORK, NY 10029
EPA ID:	NYP004201653
Mailing address:	4 IRVING PL, RM 828 NEW YORK, NY 10003
Contact:	MICHAEL BETO
Contact address:	Not reported Not reported
Contact country:	Not reported
Contact telephone:	(917) 337-5519
Contact email:	Not reported
EPA Region:	02
Classification:	Non-Generator
Description:	Handler: Non-Generators do not presently generate hazardous waste

Handler Activities Summary:

U.S. importer of hazardous waste:	No
Mixed waste (haz. and radioactive):	No
Recycler of hazardous waste:	No
Transporter of hazardous waste:	No
Treater, storer or disposer of HW:	No
Underground injection activity:	No
On-site burner exemption:	No
Furnace exemption:	No
Used oil fuel burner:	No
Used oil processor:	No
User oil refiner:	No
Used oil fuel marketer to burner:	No
Used oil Specification marketer:	No
Used oil transfer facility:	No
Used oil transporter:	No

Violation Status: No violations found

AU268
NNE
1/8-1/4
0.200 mi.
1057 ft.

676 BROADWAY
676 BROADWAY
NY, NY 10013

Site 3 of 3 in cluster AU

AST **U003387012**
HIST AST **N/A**

Relative:
Higher

Actual:
40 ft.

AST:

Region:	STATE
DEC Region:	2
Site Status:	Active
Facility Id:	2-236411
Program Type:	PBS
UTM X:	584911.32727999997
UTM Y:	4509008.7372599998
Expiration Date:	2016/10/12

676 BROADWAY (Continued) **U003387012**

Affiliation Records:

Site Id:	8758
Affiliation Type:	Mail Contact
Company Name:	DITMAS MGMT CORP
Contact Type:	Not reported
Contact Name:	AARON T SIRULNICK
Address1:	3333 NEW HYDE PARK RD
Address2:	Not reported
City:	NEW HYDE PARK
State:	NY
Zip Code:	11042
Country Code:	001
Phone:	(516) 374-7000
Phone Ext:	Not reported
Email:	Not reported
Fax Number:	Not reported
Modified By:	BVCAMPBE
Date Last Modified:	8/12/2011

Site Id:	8758
Affiliation Type:	On-Site Operator
Company Name:	JORDAN REALTY LLC
Contact Type:	Not reported
Contact Name:	LUIS DELACRUZ
Address1:	Not reported
Address2:	Not reported
City:	Not reported
State:	NN
Zip Code:	Not reported
Country Code:	001
Phone:	(718) 641-2133
Phone Ext:	Not reported
Email:	Not reported
Fax Number:	Not reported
Modified By:	BVCAMPBE
Date Last Modified:	8/12/2011

Site Id:	8758
Affiliation Type:	Emergency Contact
Company Name:	JORDAN REALTY LLC
Contact Type:	Not reported
Contact Name:	LUIS DELACRUZ
Address1:	Not reported
Address2:	Not reported
City:	Not reported
State:	NN
Zip Code:	Not reported
Country Code:	999
Phone:	(917) 562-1216
Phone Ext:	Not reported
Email:	Not reported
Fax Number:	Not reported
Modified By:	BVCAMPBE
Date Last Modified:	8/12/2011

Site Id:	8758
Affiliation Type:	Owner

676 BROADWAY (Continued) **U003387012**

Company Name:	JORDAN REALTY LLC
Contact Type:	MEMBER
Contact Name:	AARON SIRULNICK
Address1:	3333 NEW HYDE PARK RD
Address2:	Not reported
City:	NEW HYDE PARK
State:	NY
Zip Code:	11042
Country Code:	001
Phone:	(516) 374-7000
Phone Ext:	Not reported
Email:	Not reported
Fax Number:	Not reported
Modified By:	BVCAMPBE
Date Last Modified:	8/12/2011

Equipment Records:

D01 - Pipe Type - Steel/Carbon Steel/Iron
G02 - Tank Secondary Containment - Vault (w/access)
L00 - Piping Leak Detection - None
A01 - Tank Internal Protection - Epoxy Liner
I05 - Overfill - Vent Whistle
J03 - Dispenser - Gravity
F00 - Pipe External Protection - None
I04 - Overfill - Product Level Gauge (A/G)
C03 - Pipe Location - Aboveground/Underground Combination
E00 - Piping Secondary Containment - None
H00 - Tank Leak Detection - None
B00 - Tank External Protection - None
K00 - Spill Prevention - None

Tank Info:

Tank Number:	001
Tank Id:	11113
Tank Location:	3
Tank Type:	Steel/Carbon Steel/Iron
Tank Status:	In Service
Tank Model:	Not reported
Pipe Model:	Not reported
Install Date:	01/01/1970
Capacity Gallons:	1500
Tightness Test Method:	NN
Date Test:	Not reported
Next Test Date:	Not reported
Date Tank Closed:	Not reported
Register:	True
Modified By:	BVCAMPBE
Last Modified:	08/12/2011

HIST AST:

PBS Number:	2-236411
SWIS Code:	6201
Operator:	HW 676 REALTY INC
Facility Phone:	(212) 966-2393
Facility Addr2:	676 BROADWAY
Facility Type:	OTHER

676 BROADWAY (Continued) **U003387012**

Emergency:	HERBERT WETANSON
Emergency Tel:	(212) 873-2004
Old PBSNO:	Not reported
Date Inspected:	Not reported
Inspector:	Not reported
Result of Inspection:	Not reported
Owner Name:	676 BROADWAY L.L.C.
Owner Address:	28 GREEN ST
Owner City,St,Zip:	NEW YORK, NY 10013
Federal ID:	Not reported
Owner Tel:	(212) 966-2393
Owner Type:	Corporate/Commercial
Owner Subtype:	Not reported
Mailing Contact:	JOHN RAVA
Mailing Name:	RAVA MANAGEMENT L.L.C.
Mailing Address:	28 GREEN ST
Mailing Address 2:	Not reported
Mailing City,St,Zip:	NY, NY 10013
Mailing Telephone:	(212) 966-2393
Owner Mark:	First Owner
Facility Status:	1 - Active PBS facility, i.e. total capacity of the PBS tanks is greater than 1,100 gallons, regardless if Subpart 360-14 tanks exist or not at the facility.
Certification Flag:	False
Certification Date:	07/10/1997
Expiration:	07/07/2002
Renew Flag:	False
Renew Date:	Not reported
Total Capacity:	1500
FAMT:	True
Facility Screen:	No Missing Data
Owner Screen:	No Missing Data
Tank Screen:	Minor Data Missing
Dead Letter:	False
CBS Number:	Not reported
Town or City:	NEW YORK CITY
County Code:	62
Town or City Code:	01
Region:	2

Tank ID:	001
Tank Location:	ABOVEGROUND
Tank Status:	In Service
Install Date:	Not reported
Capacity (Gal):	1500
Product Stored:	NOS 1,2, OR 4 FUEL OIL
Tank Type:	Steel/carbon steel
Tank Internal:	Not reported
Tank External:	Not reported
Pipe Location:	Not reported
Pipe Type:	STEEL/IRON
Pipe Internal:	Not reported
Pipe External:	Not reported
Tank Containment:	None
Leak Detection:	5
Overfill Protection:	4
Dispenser Method:	Suction

676 BROADWAY (Continued) **U003387012**

Date Tested:	Not reported
Next Test Date:	Not reported
Missing Data for Tank:	Minor Data Missing
Date Closed:	Not reported
Test Method:	Not reported
Deleted:	False
Updated:	True
SPDES Number:	Not reported
Lat/Long:	Not reported

BB269 **JUDD FOUNDATION** **AST** **A100291216**
WSW **101 SPRING STREET** **N/A**
1/8-1/4 **NEW YORK, NY 10012**
0.201 mi.
1061 ft. **Site 2 of 3 in cluster BB**

Relative:
Lower

Actual:
27 ft.

AST:

Region:	STATE
DEC Region:	2
Site Status:	Active
Facility Id:	2-607400
Program Type:	PBS
UTM X:	584504.16989999998
UTM Y:	4508530.23171
Expiration Date:	2012/09/01

Affiliation Records:

Site Id:	29253
Affiliation Type:	Mail Contact
Company Name:	JUDD FOUNDATION
Contact Type:	Not reported
Contact Name:	EXECUTIVE DIRECTOR
Address1:	101 SPRING STREET
Address2:	Not reported
City:	NEW YORK
State:	NY
Zip Code:	10012
Country Code:	001
Phone:	(212) 219-2747
Phone Ext:	Not reported
Email:	INFO@JUDDFOUNDATION.ORG
Fax Number:	Not reported
Modified By:	KXTANG
Date Last Modified:	7/5/2007

Site Id:	29253
Affiliation Type:	On-Site Operator
Company Name:	JUDD FOUNDATION
Contact Type:	Not reported
Contact Name:	M. PELICETTA
Address1:	Not reported
Address2:	Not reported
City:	Not reported
State:	NN
Zip Code:	Not reported
Country Code:	001
Phone:	(212) 219-2747
Phone Ext:	1002

JUDD FOUNDATION (Continued) **A100291216**

Email:	Not reported
Fax Number:	Not reported
Modified By:	KXTANG
Date Last Modified:	7/5/2007

Site Id:	29253
Affiliation Type:	Emergency Contact
Company Name:	JUDD FOUNDATION
Contact Type:	Not reported
Contact Name:	B. MCLANAHAN
Address1:	Not reported
Address2:	Not reported
City:	Not reported
State:	NN
Zip Code:	Not reported
Country Code:	999
Phone:	(212) 219-2747
Phone Ext:	1003
Email:	Not reported
Fax Number:	Not reported
Modified By:	KXTANG
Date Last Modified:	7/5/2007

Site Id:	29253
Affiliation Type:	Owner
Company Name:	JUDD FOUNDATION
Contact Type:	EXECUTIVE DIRECTOR
Contact Name:	B. MCLANAHAN
Address1:	101 SPRING STREET
Address2:	Not reported
City:	NEW YORK
State:	NY
Zip Code:	10012
Country Code:	001
Phone:	(212) 219-2747
Phone Ext:	Not reported
Email:	Not reported
Fax Number:	Not reported
Modified By:	KXTANG
Date Last Modified:	7/5/2007

Equipment Records:

A00 - Tank Internal Protection - None
B99 - Tank External Protection - Other
D01 - Pipe Type - Steel/Carbon Steel/Iron
J02 - Dispenser - Suction
L09 - Piping Leak Detection - Exempt Suction Piping
C03 - Pipe Location - Aboveground/Underground Combination
H00 - Tank Leak Detection - None
G00 - Tank Secondary Containment - None
I05 - Overfill - Vent Whistle
F00 - Pipe External Protection - None
I04 - Overfill - Product Level Gauge (A/G)

Tank Info:

Tank Number:	001

JUDD FOUNDATION (Continued) **A100291216**

Tank Id:	62890
Tank Location:	1
Tank Type:	Steel/Carbon Steel/Iron
Tank Status:	In Service
Tank Model:	Not reported
Pipe Model:	Not reported
Install Date:	01/01/1900
Capacity Gallons:	2000
Tightness Test Method:	NN
Date Test:	Not reported
Next Test Date:	Not reported
Date Tank Closed:	Not reported
Register:	True
Modified By:	KXTANG
Last Modified:	07/05/2007

BC270 **66 CROSBY ST/MANHATTAN** **LTANKS** **S102671356**
SW **66 CROSBY STREET** **HIST LTANKS** **N/A**
1/8-1/4 **NEW YORK CITY, NY**
0.201 mi.
1062 ft. **Site 1 of 4 in cluster BC**

Relative:
Lower

Actual:
31 ft.

LTANKS:

Site ID:	114804
Spill No:	8809170
Spill Date:	2/24/1989
Spill Cause:	Tank Overfill
Spill Source:	Private Dwelling
Spill Class:	Not reported
Spill Closed Dt:	2/27/1989
Facility Addr2:	Not reported
Cleanup Ceased:	2/27/1989
Cleanup Meets Standard:	True
SWIS:	3101
Investigator:	JCGRATHW
Referred To:	Not reported
Reported to Dept:	2/24/1989
CID:	Not reported
Water Affected:	Not reported
Spill Notifier:	Federal Government
Last Inspection:	Not reported
Recommended Penalty:	Penalty Not Recommended
UST Involvement:	False
Remediation Phase:	0
Date Entered In Computer:	2/28/1989
Spill Record Last Update:	9/30/2004
Spiller Name:	Not reported
Spiller Company:	SIGRAM MARMIS OIL CO
Spiller Address:	290 LOCUST AVENUE
Spiller City,St,Zip:	BRONX, NY
Spiller County:	001
Spiller Contact:	Not reported
Spiller Phone:	Not reported
Spiller Extention:	Not reported
DEC Region:	2
DER Facility ID:	100107
DEC Memo:	Prior to Sept, 2004 data translation this spill Lead_DEC Field was "GRATHWOL"

66 CROSBY ST/MANHATTAN (Continued) **S102671356**

Remarks: NYC EMERGENCY MANAGEMENT OFFICE NOTIFIED, CLEAN UP CREW ON SCENE.

Material:

Site ID:	114804
Operable Unit ID:	925071
Operable Unit:	01
Material ID:	453931
Material Code:	0003
Material Name:	#6 Fuel Oil
Case No.:	Not reported
Material FA:	Petroleum
Quantity:	30
Units:	Gallons
Recovered:	No
Resource Affected:	Not reported
Oxygenate:	False

Tank Test:

Site ID:	Not reported
Spill Tank Test:	Not reported
Tank Number:	Not reported
Tank Size:	Not reported
Test Method:	Not reported
Leak Rate:	Not reported
Gross Fail:	Not reported
Modified By:	Not reported
Last Modified:	Not reported
Test Method:	Not reported

HIST LTANKS:

Region of Spill:	2
Spill Number:	8809170
Spill Date:	02/24/1989
Spill Time:	17:58
Spill Cause:	Tank Overfill
Resource Affectd:	On Land
Water Affected:	Not reported
Spill Source:	Private Dwelling
Spill Class:	Not reported
Spill Closed Dt:	02/27/89
Cleanup Ceased:	02/27/89
Cleanup Meets Standard:	True
Investigator:	GRATHWOL
Caller Name:	Not reported
Caller Agency:	Not reported
Caller Phone:	Not reported
Caller Extension:	Not reported
Notifier Name:	Not reported
Notifier Agency:	Not reported
Notifier Phone:	Not reported
Notifier Extension:	Not reported
Reported to Department Date:	02/24/89
Reported to Department Time:	18:16
SWIS:	62
Spiller Contact:	Not reported

66 CROSBY ST/MANHATTAN (Continued) **S102671356**

Spiller Phone: Not reported
Spiller Extention: Not reported
Spiller Name: SIGRAM MARMIS OIL CO
Spiller Address: 290 LOCUST AVENUE
Spiller City,St,Zip: BRONX, NY
Spiller Cleanup Date: / /
Facility Contact: Not reported
Facility Phone: (212) 292-4500
Facility Extention: Not reported
Spill Notifier: Federal Government
PBS Number: Not reported
Last Inspection: / /
Recommended Penalty: Penalty Not Recommended
Enforcement Date: / /
Investigation Complete: / /
UST Involvement: False
Date Region Sent Summary to Central Office: / /
Corrective Action Plan Submitted: / /
Date Spill Entered In Computer Data File: 02/28/89
Time Spill Entered In Computer Data File: Not reported
Spill Record Last Update: / /
Is Updated: False

Tank:
PBS Number: Not reported
Tank Number: Not reported
Tank Size: Not reported
Test Method: Not reported
Leak Rate Failed Tank: Not reported
Gross Leak Rate: Not reported

Material:
Material Class Type: Petroleum
Quantity Spilled: 30
Unkonwn Quantity Spilled: False
Units: Gallons
Quantity Recovered: 0
Unkonwn Quantity Recovered: False
Material: #6 FUEL OIL
Class Type: #6 FUEL OIL
Times Material Entry In File: 2190
CAS Number: Not reported
Last Date: 19940728
DEC Remarks: Not reported
Spill Cause: NYC EMERGENCY MANAGEMENT OFFICE NOTIFIED, CLEAN UP CREW ON SCENE.

BC271 **CONSOLIDATED EDISON** **MANIFEST** **S109825603**
SW **FRONT OF 66 CROSBY STREET** **N/A**
1/8-1/4 **NEW YORK, NY 10002**
0.202 mi.
1068 ft. **Site 2 of 4 in cluster BC**

Relative:
Lower

Actual:
31 ft.

NY MANIFEST:
EPA ID: NYP004169835
Country: USA
Mailing Name: CONSOLIDATED EDISON
Mailing Contact: FRANKLYN MURRAY
Mailing Address: 4 IRVING PLACE RM 828

CONSOLIDATED EDISON (Continued) **S109825603**

Mailing Address 2:	Not reported
Mailing City:	NEW YORK
Mailing State:	NY
Mailing Zip:	10003
Mailing Zip4:	Not reported
Mailing Country:	USA
Mailing Phone:	212-460-2808

Document ID:	Not reported
Manifest Status:	Not reported
Trans1 State ID:	NJ0000027193
Trans2 State ID:	Not reported
Generator Ship Date:	2009-05-14
Trans1 Recv Date:	2009-05-14
Trans2 Recv Date:	Not reported
TSD Site Recv Date:	2009-05-19
Part A Recv Date:	Not reported
Part B Recv Date:	Not reported
Generator EPA ID:	NYP004169835
Trans1 EPA ID:	Not reported
Trans2 EPA ID:	Not reported
TSDF ID:	NJD002200046
Waste Code:	Not reported
Quantity:	3000.0
Units:	P - Pounds
Number of Containers:	1.0
Container Type:	TT - Cargo tank, tank trucks
Handling Method:	T Chemical, physical, or biological treatment.
Specific Gravity:	1.0
Year:	2009
Manifest Tracking Num:	003534148JJK
Import Ind:	N
Export Ind:	N
Discr Quantity Ind:	N
Discr Type Ind:	N
Discr Residue Ind:	N
Discr Partial Reject Ind:	N
Discr Full Reject Ind:	N
Manifest Ref Num:	Not reported
Alt Fac RCRA Id:	Not reported
Alt Fac Sign Date:	Not reported
Mgmt Method Type Code:	H111

Document ID:	Not reported
Manifest Status:	Not reported
Trans1 State ID:	NJ0000027193
Trans2 State ID:	Not reported
Generator Ship Date:	2009-05-14
Trans1 Recv Date:	2009-05-14
Trans2 Recv Date:	Not reported
TSD Site Recv Date:	2009-05-19
Part A Recv Date:	Not reported
Part B Recv Date:	Not reported
Generator EPA ID:	NYP004169835
Trans1 EPA ID:	Not reported

CONSOLIDATED EDISON (Continued) **S109825603**

Trans2 EPA ID:	Not reported
TSDF ID:	NJD002200046
Waste Code:	Not reported
Quantity:	3000.0
Units:	P - Pounds
Number of Containers:	1.0
Container Type:	TT - Cargo tank, tank trucks
Handling Method:	T Chemical, physical, or biological treatment.
Specific Gravity:	1.0
Year:	2009
Manifest Tracking Num:	003534148JJK
Import Ind:	N
Export Ind:	N
Discr Quantity Ind:	N
Discr Type Ind:	N
Discr Residue Ind:	N
Discr Partial Reject Ind:	N
Discr Full Reject Ind:	N
Manifest Ref Num:	Not reported
Alt Fac RCRA Id:	Not reported
Alt Fac Sign Date:	Not reported
Mgmt Method Type Code:	H111

Document ID:	Not reported
Manifest Status:	Not reported
Trans1 State ID:	NJ0000027193
Trans2 State ID:	Not reported
Generator Ship Date:	2009-05-14
Trans1 Recv Date:	2009-05-14
Trans2 Recv Date:	Not reported
TSD Site Recv Date:	2009-05-19
Part A Recv Date:	Not reported
Part B Recv Date:	Not reported
Generator EPA ID:	NYP004169835
Trans1 EPA ID:	Not reported
Trans2 EPA ID:	Not reported
TSDF ID:	NJD002200046
Waste Code:	Not reported
Quantity:	3000.0
Units:	P - Pounds
Number of Containers:	1.0
Container Type:	TT - Cargo tank, tank trucks
Handling Method:	T Chemical, physical, or biological treatment.
Specific Gravity:	1.0
Year:	2009
Manifest Tracking Num:	003534148JJK
Import Ind:	N
Export Ind:	N
Discr Quantity Ind:	N
Discr Type Ind:	N
Discr Residue Ind:	N
Discr Partial Reject Ind:	N
Discr Full Reject Ind:	N
Manifest Ref Num:	Not reported
Alt Fac RCRA Id:	Not reported
Alt Fac Sign Date:	Not reported

CONSOLIDATED EDISON (Continued) **S109825603**

Mgmt Method Type Code: H111

BC272 **SOHO PLAZA CORP.** **AST** **A100296070**
SW **66 CROSBY STREET** **N/A**
1/8-1/4 **NEW YORK, NY 10012**
0.202 mi.
1068 ft. **Site 3 of 4 in cluster BC**

Relative:
Lower

Actual:
31 ft.

AST:

Region:	STATE
DEC Region:	2
Site Status:	Active
Facility Id:	2-607407
Program Type:	PBS
UTM X:	584609.62146000005
UTM Y:	4508415.7500299998
Expiration Date:	2017/02/07

Affiliation Records:

Site Id:	29260
Affiliation Type:	Owner
Company Name:	SOHO PLAZA CORP.
Contact Type:	MGR AGENT
Contact Name:	DAN DERMER
Address1:	66 CROSBY STREET AKA 514 BROADWAY
Address2:	Not reported
City:	NEW YORK
State:	NY
Zip Code:	10012
Country Code:	001
Phone:	(212) 683-6655
Phone Ext:	Not reported
Email:	Not reported
Fax Number:	Not reported
Modified By:	msbaptis
Date Last Modified:	12/7/2006

Site Id:	29260
Affiliation Type:	Mail Contact
Company Name:	DERMER MANAGEMENT INC.
Contact Type:	Not reported
Contact Name:	DANIEL DERMER
Address1:	10 EAST 40TH STREET
Address2:	45TH FLOOR
City:	NEW YORK
State:	NY
Zip Code:	10016
Country Code:	001
Phone:	(212) 683-6655
Phone Ext:	Not reported
Email:	DANIEL@DERMERMGT.COM
Fax Number:	Not reported
Modified By:	MSBAPTIS
Date Last Modified:	11/29/2011

Site Id:	29260
Affiliation Type:	On-Site Operator
Company Name:	SOHO PLAZA CORP.

SOHO PLAZA CORP. (Continued) **A100296070**

Contact Type:	Not reported
Contact Name:	MUSA
Address1:	Not reported
Address2:	Not reported
City:	Not reported
State:	NN
Zip Code:	Not reported
Country Code:	001
Phone:	(212) 431-3352
Phone Ext:	Not reported
Email:	Not reported
Fax Number:	Not reported
Modified By:	TRANSLAT
Date Last Modified:	3/4/2004

Site Id:	29260
Affiliation Type:	Emergency Contact
Company Name:	SOHO PLAZA CORP.
Contact Type:	Not reported
Contact Name:	DANIEL DERMER
Address1:	Not reported
Address2:	Not reported
City:	Not reported
State:	NN
Zip Code:	Not reported
Country Code:	001
Phone:	(800) 622-6907
Phone Ext:	Not reported
Email:	Not reported
Fax Number:	Not reported
Modified By:	TRANSLAT
Date Last Modified:	3/4/2004

Equipment Records:

C03 - Pipe Location - Aboveground/Underground Combination
H00 - Tank Leak Detection - None
A00 - Tank Internal Protection - None
D01 - Pipe Type - Steel/Carbon Steel/Iron
J02 - Dispenser - Suction
L09 - Piping Leak Detection - Exempt Suction Piping
F00 - Pipe External Protection - None
I04 - Overfill - Product Level Gauge (A/G)
I05 - Overfill - Vent Whistle
G03 - Tank Secondary Containment - Vault (w/o access)
B00 - Tank External Protection - None

Tank Info:

Tank Number:	001
Tank Id:	62906
Tank Location:	1
Tank Type:	Steel/Carbon Steel/Iron
Tank Status:	In Service
Tank Model:	Not reported
Pipe Model:	Not reported
Install Date:	01/01/1900
Capacity Gallons:	5000

SOHO PLAZA CORP. (Continued) **A100296070**

Tightness Test Method: NN
Date Test: Not reported
Next Test Date: Not reported
Date Tank Closed: Not reported
Register: True
Modified By: msbaptis
Last Modified: 12/07/2006

BC273 **CON EDISON - MANHOLE 31074** **RCRA-LQG** **1012186145**
SW **FRONT OF 66 CROSBY STREET** **NYP004169835**
1/8-1/4 **NEW YORK, NY 10002**
0.202 mi.
1068 ft. **Site 4 of 4 in cluster BC**

Relative:
Lower

Actual:
31 ft.

RCRA-LQG:
Date form received by agency: 03/23/2010
Facility name: CON EDISON - MANHOLE 31074
Facility address: FRONT OF 66 CROSBY STREET
NEW YORK, NY 10002
EPA ID: NYP004169835
Mailing address: 4 IRVING PLACE
NEW YORK, NY 10003
Contact: FRANKLYN MURRAY
Contact address: Not reported
Not reported
Contact country: Not reported
Contact telephone: (212) 460-2808
Contact email: MURRAYFR@CONED.COM
EPA Region: 02
Classification: Large Quantity Generator
Description: Handler: generates 1,000 kg or more of hazardous waste during any calendar month; or generates more than 1 kg of acutely hazardous waste during any calendar month; or generates more than 100 kg of any residue or contaminated soil, waste or other debris resulting from the cleanup of a spill, into or on any land or water, of acutely hazardous waste during any calendar month; or generates 1 kg or less of acutely hazardous waste during any calendar month, and accumulates more than 1 kg of acutely hazardous waste at any time; or generates 100 kg or less of any residue or contaminated soil, waste or other debris resulting from the cleanup of a spill, into or on any land or water, of acutely hazardous waste during any calendar month, and accumulates more than 100 kg of that material at any time

Owner/Operator Summary:
Owner/operator name: CONSOLIDATED EDISON COMPANY OF NY, INC.
Owner/operator address: 4 IRVING PLACE
NEW YORK, NY 10003
Owner/operator country: US
Owner/operator telephone: Not reported
Legal status: Private
Owner/Operator Type: Operator
Owner/Op start date: 05/14/2009
Owner/Op end date: Not reported

Owner/operator name: CONSOLIDATED EDISON COMPANY OF NY, INC.
Owner/operator address: 4 IRVING PLACE
NEW YORK, NY 10003

CON EDISON - MANHOLE 31074 (Continued) **1012186145**

Owner/operator country: US
Owner/operator telephone: Not reported
Legal status: Private
Owner/Operator Type: Owner
Owner/Op start date: 05/14/2009
Owner/Op end date: Not reported

Handler Activities Summary:
U.S. importer of hazardous waste: No
Mixed waste (haz. and radioactive): No
Recycler of hazardous waste: No
Transporter of hazardous waste: No
Treater, storer or disposer of HW: No
Underground injection activity: No
On-site burner exemption: No
Furnace exemption: No
Used oil fuel burner: No
Used oil processor: No
User oil refiner: No
Used oil fuel marketer to burner: No
Used oil Specification marketer: No
Used oil transfer facility: No
Used oil transporter: No

Historical Generators:
Date form received by agency: 05/14/2009
Facility name: CON EDISON - MANHOLE 31074
Site name: CON EDISON
Classification: Conditionally Exempt Small Quantity Generator

Hazardous Waste Summary:
Waste code: D008
Waste name: LEAD

Violation Status: No violations found

AY274 **213 MOTT STREET** **AST** **U004045192**
South **213 MOTT STREET** **N/A**
1/8-1/4 **NEW YORK, NY 10012**
0.203 mi.
1072 ft. **Site 3 of 3 in cluster AY**

Relative: Higher

Actual: 40 ft.

AST:
Region: STATE
DEC Region: 2
Site Status: Unregulated
Facility Id: 2-470589
Program Type: PBS
UTM X: 584872.9179
UTM Y: 4508387.03517
Expiration Date: N/A

Affiliation Records:
Site Id: 20611
Affiliation Type: Mail Contact
Company Name: 213 / 215 MOTT ST. H.D.F.C.
Contact Type: TREASURER
Contact Name: TONI GRANEIP

213 MOTT STREET (Continued) **U004045192**

Address1:	215 MOTT ST. #A1
Address2:	Not reported
City:	NEW YORK
State:	NY
Zip Code:	10012
Country Code:	001
Phone:	(212) 863-7301
Phone Ext:	Not reported
Email:	Not reported
Fax Number:	Not reported
Modified By:	kxtang
Date Last Modified:	3/24/2004

Site Id:	20611
Affiliation Type:	On-Site Operator
Company Name:	213 MOTT STREET
Contact Type:	Not reported
Contact Name:	213/215 MOTT ST. H.D.F.C.
Address1:	Not reported
Address2:	Not reported
City:	Not reported
State:	NN
Zip Code:	Not reported
Country Code:	001
Phone:	(646) 613-0908
Phone Ext:	Not reported
Email:	Not reported
Fax Number:	Not reported
Modified By:	kxtang
Date Last Modified:	3/24/2004

Site Id:	20611
Affiliation Type:	Emergency Contact
Company Name:	Not reported
Contact Type:	Not reported
Contact Name:	213/215 MOTT ST. H.D.F.C.
Address1:	Not reported
Address2:	Not reported
City:	Not reported
State:	NN
Zip Code:	Not reported
Country Code:	999
Phone:	(646) 613-0908
Phone Ext:	Not reported
Email:	Not reported
Fax Number:	Not reported
Modified By:	NRLOMBAR
Date Last Modified:	3/4/2008

Site Id:	20611
Affiliation Type:	Owner
Company Name:	213 / 215 MOTT ST. H.D.F.C.
Contact Type:	TREASURER
Contact Name:	TONI GRANEIP
Address1:	215 MOTT ST. #A1
Address2:	Not reported
City:	NEW YORK

213 MOTT STREET (Continued) **U004045192**

State:	NY
Zip Code:	10012
Country Code:	001
Phone:	(212) 863-7301
Phone Ext:	Not reported
Email:	Not reported
Fax Number:	Not reported
Modified By:	kxtang
Date Last Modified:	3/24/2004

Equipment Records:

A00 - Tank Internal Protection - None
D01 - Pipe Type - Steel/Carbon Steel/Iron
J02 - Dispenser - Suction
G00 - Tank Secondary Containment - None
I05 - Overfill - Vent Whistle
C03 - Pipe Location - Aboveground/Underground Combination
H00 - Tank Leak Detection - None
B01 - Tank External Protection - Painted/Asphalt Coating
F00 - Pipe External Protection - None

Tank Info:

Tank Number:	001
Tank Id:	37324
Tank Location:	1
Tank Type:	Steel/Carbon Steel/Iron
Tank Status:	Closed - Removed
Tank Model:	Not reported
Pipe Model:	Not reported
Install Date:	Not reported
Capacity Gallons:	2865
Tightness Test Method:	NN
Date Test:	Not reported
Next Test Date:	Not reported
Date Tank Closed:	10/26/2001
Register:	True
Modified By:	ejcalifa
Last Modified:	04/06/2004

BD275 **202 ELIZABETH STREET** **AST** **A100291745**
SSE **202 ELIZABETH STREET** **N/A**
1/8-1/4 **NEW YORK, NY 10012**
0.204 mi.
1079 ft. **Site 1 of 2 in cluster BD**

Relative:
Higher

Actual:
41 ft.

AST:

Region:	STATE
DEC Region:	2
Site Status:	Active
Facility Id:	2-607322
Program Type:	PBS
UTM X:	584913.56351000001
UTM Y:	4508317.0842500003
Expiration Date:	2017/01/22

Affiliation Records:

Site Id:	29175

202 ELIZABETH STREET (Continued) **A100291745**

Affiliation Type:	Owner
Company Name:	OZI MANAGEMENT CORP.
Contact Type:	PRESIDENT
Contact Name:	PETER IANELLO
Address1:	202 ELIZABETH STREET
Address2:	Not reported
City:	NEW YORK
State:	NY
Zip Code:	10012
Country Code:	001
Phone:	(212) 966-0070
Phone Ext:	Not reported
Email:	Not reported
Fax Number:	Not reported
Modified By:	DXLIVING
Date Last Modified:	11/21/2006

Site Id:	29175
Affiliation Type:	Mail Contact
Company Name:	OZI MANAGEMENT CORP.
Contact Type:	Not reported
Contact Name:	OSCAR Z. IANELLO
Address1:	202 ELIZABETH STREET
Address2:	Not reported
City:	NEW YORK
State:	NY
Zip Code:	10012
Country Code:	001
Phone:	(212) 966-0070
Phone Ext:	Not reported
Email:	Not reported
Fax Number:	Not reported
Modified By:	DXLIVING
Date Last Modified:	11/21/2006

Site Id:	29175
Affiliation Type:	On-Site Operator
Company Name:	202 ELIZABETH STREET
Contact Type:	Not reported
Contact Name:	PETER IANELLO
Address1:	Not reported
Address2:	Not reported
City:	Not reported
State:	NN
Zip Code:	Not reported
Country Code:	001
Phone:	(212) 966-0070
Phone Ext:	Not reported
Email:	Not reported
Fax Number:	Not reported
Modified By:	DXLIVING
Date Last Modified:	11/21/2006

Site Id:	29175
Affiliation Type:	Emergency Contact
Company Name:	OZI MANAGEMENT CORP.
Contact Type:	Not reported

202 ELIZABETH STREET (Continued) **A100291745**

Contact Name:	JUAN SANTIAGO
Address1:	Not reported
Address2:	Not reported
City:	Not reported
State:	NN
Zip Code:	Not reported
Country Code:	999
Phone:	(212) 925-5503
Phone Ext:	Not reported
Email:	Not reported
Fax Number:	Not reported
Modified By:	DXLIVING
Date Last Modified:	11/21/2006

Equipment Records:

I05 - Overfill - Vent Whistle
J02 - Dispenser - Suction
L09 - Piping Leak Detection - Exempt Suction Piping
D01 - Pipe Type - Steel/Carbon Steel/Iron
A00 - Tank Internal Protection - None
I04 - Overfill - Product Level Gauge (A/G)
F00 - Pipe External Protection - None
H00 - Tank Leak Detection - None
C03 - Pipe Location - Aboveground/Underground Combination
B00 - Tank External Protection - None
G03 - Tank Secondary Containment - Vault (w/o access)

Tank Info:

Tank Number:	001
Tank Id:	62734
Tank Location:	1
Tank Type:	Steel/Carbon Steel/Iron
Tank Status:	In Service
Tank Model:	Not reported
Pipe Model:	Not reported
Install Date:	01/01/1900
Capacity Gallons:	1500
Tightness Test Method:	NN
Date Test:	Not reported
Next Test Date:	Not reported
Date Tank Closed:	Not reported
Register:	True
Modified By:	DXLIVING
Last Modified:	11/21/2006

AZ276 **CVPII LLC CHRYSTIE PLACE II** **AST** **U004046480**
East **5 EAST 1ST STREET** **N/A**
1/8-1/4 **NEW YORK, NY 10003**
0.206 mi.
1087 ft. **Site 2 of 2 in cluster AZ**

Relative:
Higher

Actual:
42 ft.

AST:

Region:	STATE
DEC Region:	2
Site Status:	Unregulated
Facility Id:	2-610027
Program Type:	PBS

CVPII LLC CHRYSTIE PLACE II (Continued) **U004046480**

UTM X: 585122.67960999999
UTM Y: 4508687.2951499997
Expiration Date: N/A

Affiliation Records:

Site Id: 353911
Affiliation Type: Owner
Company Name: CVP II, LLC
Contact Type: PROJECT MANAGER
Contact Name: RICHARD V. TAYLOR
Address1: 535 5TH AVENUE, 17TH FLOOR
Address2: Not reported
City: NEW YORK
State: NY
Zip Code: 10017
Country Code: 001
Phone: (212) 309-1601
Phone Ext: Not reported
Email: Not reported
Fax Number: Not reported
Modified By: KXTANG
Date Last Modified: 10/13/2005

Site Id: 353911
Affiliation Type: Mail Contact
Company Name: CVP II, LLC
Contact Type: Not reported
Contact Name: ALBERT HROMIN
Address1: 535 5TH AVENUE, 17TH FLOOR
Address2: Not reported
City: NEW YORK
State: NY
Zip Code: 10017
Country Code: 001
Phone: (212) 309-1601
Phone Ext: Not reported
Email: Not reported
Fax Number: Not reported
Modified By: KXTANG
Date Last Modified: 10/13/2005

Site Id: 353911
Affiliation Type: On-Site Operator
Company Name: CVPII LLC CHRYSTIE PLACE II
Contact Type: Not reported
Contact Name: ALBERT HROMIN
Address1: Not reported
Address2: Not reported
City: Not reported
State: NN
Zip Code: Not reported
Country Code: 001
Phone: (212) 387-9646
Phone Ext: Not reported
Email: Not reported
Fax Number: Not reported
Modified By: KXTANG
Date Last Modified: 10/13/2005

CVPII LLC CHRYSTIE PLACE II (Continued) **U004046480**

Site Id:	353911
Affiliation Type:	Emergency Contact
Company Name:	CVP II, LLC
Contact Type:	Not reported
Contact Name:	ALBERT HROMIN
Address1:	Not reported
Address2:	Not reported
City:	Not reported
State:	NN
Zip Code:	Not reported
Country Code:	001
Phone:	(212) 387-9646
Phone Ext:	Not reported
Email:	Not reported
Fax Number:	Not reported
Modified By:	KXTANG
Date Last Modified:	10/13/2005

Equipment Records:

C03 - Pipe Location - Aboveground/Underground Combination
H00 - Tank Leak Detection - None
F06 - Pipe External Protection - Wrapped
A00 - Tank Internal Protection - None
D01 - Pipe Type - Steel/Carbon Steel/Iron
G02 - Tank Secondary Containment - Vault (w/access)
J02 - Dispenser - Suction
E02 - Piping Secondary Containment - Vault (with Access)
L00 - Piping Leak Detection - None
I00 - Overfill - None
B00 - Tank External Protection - None
K00 - Spill Prevention - None

Tank Info:

Tank Number:	1
Tank Id:	208328
Tank Location:	3
Tank Type:	Steel/Carbon Steel/Iron
Tank Status:	Closed - Removed
Tank Model:	Not reported
Pipe Model:	Not reported
Install Date:	Not reported
Capacity Gallons:	3000
Tightness Test Method:	NN
Date Test:	Not reported
Next Test Date:	Not reported
Date Tank Closed:	08/31/2005
Register:	True
Modified By:	KXTANG
Last Modified:	10/13/2005

BE277 **155 WOOSTER STREET ASSOC.** **AST** **A100291535**
WNW **155 WOOSTER STREET** **N/A**
1/8-1/4 **NEW YORK, NY 10012**
0.206 mi.
1088 ft. **Site 1 of 2 in cluster BE**

Relative:
Lower

Actual:
25 ft.

AST:

Region:	STATE
DEC Region:	2
Site Status:	Unregulated
Facility Id:	2-607312
Program Type:	PBS
UTM X:	584496.62574000005
UTM Y:	4508851.3299099999
Expiration Date:	N/A

Affiliation Records:

Site Id:	29165
Affiliation Type:	Mail Contact
Company Name:	CENTURIAN REALTY, LLC.
Contact Type:	Not reported
Contact Name:	ALBERT COHEN
Address1:	1466 BROADWAY 8TH FLOOR
Address2:	Not reported
City:	NEW YORK
State:	NY
Zip Code:	10036
Country Code:	001
Phone:	(212) 204-3450
Phone Ext:	Not reported
Email:	Not reported
Fax Number:	Not reported
Modified By:	KAKYER
Date Last Modified:	8/27/2007

Site Id:	29165
Affiliation Type:	On-Site Operator
Company Name:	155 WOOSTER STREET ASSOC.
Contact Type:	Not reported
Contact Name:	JAMES SEAWRIGHT
Address1:	Not reported
Address2:	Not reported
City:	Not reported
State:	NN
Zip Code:	Not reported
Country Code:	001
Phone:	(212) 674-6868
Phone Ext:	Not reported
Email:	Not reported
Fax Number:	Not reported
Modified By:	TRANSLAT
Date Last Modified:	3/4/2004

Site Id:	29165
Affiliation Type:	Emergency Contact
Company Name:	155 WOOSTER ST. ASSOC.
Contact Type:	Not reported
Contact Name:	JAMES SEAWRIGHT
Address1:	Not reported
Address2:	Not reported

155 WOOSTER STREET ASSOC. (Continued) **A100291535**

City:	Not reported
State:	NN
Zip Code:	Not reported
Country Code:	001
Phone:	(212) 423-0470
Phone Ext:	Not reported
Email:	Not reported
Fax Number:	Not reported
Modified By:	TRANSLAT
Date Last Modified:	3/4/2004

Site Id:	29165
Affiliation Type:	Owner
Company Name:	155 WOOSTER LLC
Contact Type:	MEMBER
Contact Name:	ALBERT COHEN
Address1:	1466 BROADWAY 8TH FLOOR
Address2:	Not reported
City:	NEW YORK
State:	NY
Zip Code:	10036
Country Code:	001
Phone:	(212) 204-3450
Phone Ext:	Not reported
Email:	Not reported
Fax Number:	Not reported
Modified By:	CGFREEDM
Date Last Modified:	11/2/2007

Equipment Records:

A00 - Tank Internal Protection - None
D01 - Pipe Type - Steel/Carbon Steel/Iron
J02 - Dispenser - Suction
C01 - Pipe Location - Aboveground
H00 - Tank Leak Detection - None
L09 - Piping Leak Detection - Exempt Suction Piping
F00 - Pipe External Protection - None
I04 - Overfill - Product Level Gauge (A/G)
G00 - Tank Secondary Containment - None
I05 - Overfill - Vent Whistle
B00 - Tank External Protection - None

Tank Info:

Tank Number:	001
Tank Id:	62722
Tank Location:	2
Tank Type:	Steel/Carbon Steel/Iron
Tank Status:	Closed - Removed
Tank Model:	Not reported
Pipe Model:	Not reported
Install Date:	03/07/2006
Capacity Gallons:	3000
Tightness Test Method:	NN
Date Test:	Not reported
Next Test Date:	Not reported
Date Tank Closed:	03/07/2006

155 WOOSTER STREET ASSOC. (Continued) **A100291535**

Register: True
Modified By: KAKYER
Last Modified: 08/27/2007

BE278 **KATOVALE REALTY** **AST** **U004063273**
WNW **149 WOOSTER ST** **N/A**
1/8-1/4 **NEW YORK, NY 10012**
0.207 mi.
1092 ft. **Site 2 of 2 in cluster BE**

Relative:
Lower

Actual:
24 ft.

AST:
Region: STATE
DEC Region: 2
Site Status: Unregulated
Facility Id: 2-287202
Program Type: PBS
UTM X: 584512.34470000002
UTM Y: 4508829.4344199998
Expiration Date: N/A

Affiliation Records:
Site Id: 12844
Affiliation Type: Mail Contact
Company Name: ALFA DEVELOPMENT MGT. LLC
Contact Type: Not reported
Contact Name: ISAK NAMER
Address1: 15 WEST 18TH ST.
Address2: SUITE 200
City: NEW YORK
State: NY
Zip Code: 10011
Country Code: 001
Phone: (212) 206-7820
Phone Ext: Not reported
Email: Not reported
Fax Number: Not reported
Modified By: msbaptis
Date Last Modified: 8/30/2006

Site Id: 12844
Affiliation Type: On-Site Operator
Company Name: KATOVALE REALTY
Contact Type: Not reported
Contact Name: GEORGE KIRSCHY
Address1: Not reported
Address2: Not reported
City: Not reported
State: NN
Zip Code: Not reported
Country Code: 001
Phone: (646) 242-5242
Phone Ext: Not reported
Email: Not reported
Fax Number: Not reported
Modified By: msbaptis
Date Last Modified: 8/30/2006

Site Id: 12844

KATOVALE REALTY (Continued) **U004063273**

Affiliation Type:	Emergency Contact
Company Name:	FIRST WOOSTER
Contact Type:	Not reported
Contact Name:	GEORGE KIRSCHY
Address1:	Not reported
Address2:	Not reported
City:	Not reported
State:	NN
Zip Code:	Not reported
Country Code:	999
Phone:	(646) 242-5242
Phone Ext:	Not reported
Email:	Not reported
Fax Number:	Not reported
Modified By:	msbaptis
Date Last Modified:	8/30/2006

Site Id:	12844
Affiliation Type:	Owner
Company Name:	FIRST WOOSTER
Contact Type:	MGR AGENT
Contact Name:	IZAK NAMER
Address1:	15 WEST 18TH ST.
Address2:	Not reported
City:	NY
State:	NY
Zip Code:	10011
Country Code:	001
Phone:	(212) 206-7820
Phone Ext:	Not reported
Email:	Not reported
Fax Number:	Not reported
Modified By:	msbaptis
Date Last Modified:	8/30/2006

Equipment Records:

F06 - Pipe External Protection - Wrapped
A00 - Tank Internal Protection - None
D01 - Pipe Type - Steel/Carbon Steel/Iron
G01 - Tank Secondary Containment - Diking (Aboveground)
J02 - Dispenser - Suction
L09 - Piping Leak Detection - Exempt Suction Piping
H05 - Tank Leak Detection - In-Tank System (ATG)
C01 - Pipe Location - Aboveground
B01 - Tank External Protection - Painted/Asphalt Coating
I04 - Overfill - Product Level Gauge (A/G)

Tank Info:

Tank Number:	001
Tank Id:	17718
Tank Location:	3
Tank Type:	Steel/Carbon Steel/Iron
Tank Status:	Closed - Removed
Tank Model:	Not reported
Pipe Model:	Not reported
Install Date:	Not reported

KATOVALE REALTY (Continued) **U004063273**

Capacity Gallons:	5000
Tightness Test Method:	NN
Date Test:	Not reported
Next Test Date:	Not reported
Date Tank Closed:	10/29/2004
Register:	True
Modified By:	msbaptis
Last Modified:	08/30/2006

279
NW
1/8-1/4
0.208 mi.
1096 ft.

Relative:
Lower

Actual:
26 ft.

CON EDISON CO OF NYC,INC. **MANIFEST** **S109787131**
W. HOUSTON & WOOSTER **N/A**
MANHATTAN, NY

CT MANIFEST:

Waste:

Manifest No:	CTF0833776
Waste Occurence:	1
UNNA:	3077
Hazard Class:	9
US Dot Description:	ENVIRONMENTALLY HAZ. SUBSTANCES,SOLID
No of Containers:	001
Container Type:	DT
Quantity:	1
Weight/Volume:	Y
Additional Description:	Not reported
Handling Code:	Not reported
Date Record Was Last Modified:	4/27/2004
DEO Who Last Modified Record:	IG

Waste CD:

Manifest No:	CTF0833776
Waste Occurence:	1
EPA Waste Code:	D008
Recycled Waste?:	F
Date Record Was Last Modified:	4/27/2004
DEO Who Last Modified Record:	IG

Detail:

Year:	2001
Manifest ID:	CTF0833776
TSDF EPA ID:	CTD000604488
TSDF Name:	CLEAN HARBORS OF CONNECTICUT INC
TSDF Address:	51 BRODERICK RD
TSDF City,St,Zip:	BRISTOL, CT 06010
TSDF Country:	USA
TSDF Telephone:	Not reported
Transport Date:	3/12/2001
Transporter EPA ID:	MAD039322250
Transporter Name:	CLEAN HARBORS ENVIRONMENTAL SERVICES, INC.
Transporter Country:	USA
Transporter Phone:	Not reported
Trans 2 Date:	3/13/2001
Trans 2 EPA ID:	Not reported
Trans 2 Name:	Not reported

CON EDISON CO OF NYC,INC. (Continued) **S109787131**

Trans 2 Address:	Not reported
Trans 2 City,St,Zip:	CT
Trans 2 Country:	USA
Trans 2 Phone:	Not reported
EPA ID:	NYP004076949
Generator Phone:	2123384488
Generator Mailing Addr:	W. HOUSTON & WOOSTER MANHATTAN
Generator Mailing Town:	Not reported
Generator Mailing State:	NY
Generator Mailing Zip:	Not reported
Generator Mailing Country:	USA
Special Handling:	Not reported
Discrepancies:	No
Date Shipped:	3/12/2001
Date Received:	3/13/2001
Last modified date:	4/27/2004
Last modified by:	IG
Comments:	Not reported

---

280 South 1/8-1/4 0.208 mi. 1096 ft.

JUDSON HEALTH CENTER **AST** **A100294628**
34 SPRING STREET **N/A**
NEW YORK, NY 10012

Relative: Lower

Actual: 39 ft.

AST:

Region:	STATE
DEC Region:	2
Site Status:	Active
Facility Id:	2-609007
Program Type:	PBS
UTM X:	584816.52934999997
UTM Y:	4508344.9504500004
Expiration Date:	2013/05/29

Affiliation Records:

Site Id:	30854
Affiliation Type:	Owner
Company Name:	NYC HEALTH & HOSPITALS CORP
Contact Type:	ASSOC EXECUTIVE DIRECTOR
Contact Name:	LARRY SOBERMAN
Address1:	227 MADISON ST., ROOM 1219
Address2:	Not reported
City:	NEW YORK
State:	NY
Zip Code:	10002
Country Code:	001
Phone:	(212) 238-7631
Phone Ext:	Not reported
Email:	Not reported
Fax Number:	Not reported
Modified By:	dxliving
Date Last Modified:	5/16/2008

Site Id:	30854
Affiliation Type:	Mail Contact
Company Name:	GOUVERNEUR HEALTHCARE SERVICES

JUDSON HEALTH CENTER (Continued) **A100294628**

Contact Type:	Not reported
Contact Name:	LARRY SOBERMAN, ASSOC EXECUTIVE DIRECTOR
Address1:	227 MADISON STREET
Address2:	ROOM 1219
City:	NEW YORK
State:	NY
Zip Code:	10002
Country Code:	001
Phone:	(212) 238-7631
Phone Ext:	Not reported
Email:	LARRY.SOBERMAN@NYCHHC.ORG
Fax Number:	Not reported
Modified By:	dxliving
Date Last Modified:	5/16/2008

Site Id:	30854
Affiliation Type:	On-Site Operator
Company Name:	JUDSON HEALTH CENTER
Contact Type:	Not reported
Contact Name:	LARRY SOBERMAN
Address1:	Not reported
Address2:	Not reported
City:	Not reported
State:	NN
Zip Code:	Not reported
Country Code:	001
Phone:	(212) 925-5000
Phone Ext:	Not reported
Email:	Not reported
Fax Number:	Not reported
Modified By:	TRANSLAT
Date Last Modified:	3/4/2004

Site Id:	30854
Affiliation Type:	Emergency Contact
Company Name:	NYC HEALTH & HOSPITALS CORP
Contact Type:	Not reported
Contact Name:	LARRY SOBERMAN
Address1:	Not reported
Address2:	Not reported
City:	Not reported
State:	NN
Zip Code:	Not reported
Country Code:	001
Phone:	(212) 238-7631
Phone Ext:	Not reported
Email:	Not reported
Fax Number:	Not reported
Modified By:	TRANSLAT
Date Last Modified:	3/4/2004

Equipment Records:

A00 - Tank Internal Protection - None
D01 - Pipe Type - Steel/Carbon Steel/Iron
B01 - Tank External Protection - Painted/Asphalt Coating
C01 - Pipe Location - Aboveground
F01 - Pipe External Protection - Painted/Asphalt Coating

JUDSON HEALTH CENTER (Continued) **A100294628**

H00 - Tank Leak Detection - None
I05 - Overfill - Vent Whistle
G03 - Tank Secondary Containment - Vault (w/o access)

Tank Info:

Tank Number:	001
Tank Id:	66124
Tank Location:	3
Tank Type:	Steel/Carbon Steel/Iron
Tank Status:	In Service
Tank Model:	Not reported
Pipe Model:	Not reported
Install Date:	02/01/1968
Capacity Gallons:	5000
Tightness Test Method:	NN
Date Test:	Not reported
Next Test Date:	Not reported
Date Tank Closed:	Not reported
Register:	True
Modified By:	dxliving
Last Modified:	05/16/2008

BF281 **NYCDEP** **RCRA-NonGen** **1009218070**
SW **518 BROADWAY** **MANIFEST** **NYP003662525**
1/8-1/4 **NEW YORK, NY 10012**
0.208 mi.
1100 ft. **Site 1 of 5 in cluster BF**

Relative:
Lower

Actual:
29 ft.

RCRA-NonGen:

Date form received by agency:	01/27/2006
Facility name:	NYCDEP
Facility address:	518 BROADWAY NEW YORK, NY 10012
EPA ID:	NYP003662525
Mailing address:	FLUSHING BLVD FLUSHING, NY
Contact:	JOANNE NURSE
Contact address:	FLUSHING BLVD FLUSHING, NY
Contact country:	US
Contact telephone:	(718) 595-4675
Contact email:	Not reported
EPA Region:	02
Classification:	Non-Generator
Description:	Handler: Non-Generators do not presently generate hazardous waste

Handler Activities Summary:

U.S. importer of hazardous waste:	No
Mixed waste (haz. and radioactive):	No
Recycler of hazardous waste:	No
Transporter of hazardous waste:	No
Treater, storer or disposer of HW:	No
Underground injection activity:	No
On-site burner exemption:	No
Furnace exemption:	No
Used oil fuel burner:	No
Used oil processor:	No

NYCDEP (Continued) **1009218070**

User oil refiner: No
Used oil fuel marketer to burner: No
Used oil Specification marketer: No
Used oil transfer facility: No
Used oil transporter: No

Historical Generators:
Date form received by agency: 01/26/2006
Facility name: NYCDEP
Classification: Not a generator, verified

Date form received by agency: 01/25/2006
Facility name: NYCDEP
Classification: Not a generator, verified

Date form received by agency: 11/25/2005
Facility name: NYCDEP
Classification: Small Quantity Generator

Violation Status: No violations found

NY MANIFEST:
EPA ID: NYP003662525
Country: USA
Mailing Name: NYC DEP
Mailing Contact: N/S
Mailing Address: 96-05 HORACE HARDING EXP BSMT
Mailing Address 2: Not reported
Mailing City: CORONA
Mailing State: NY
Mailing Zip: 11368
Mailing Zip4: Not reported
Mailing Country: USA
Mailing Phone: N/S

Document ID: NYG5225193
Manifest Status: Not reported
Trans1 State ID: NYD049178296
Trans2 State ID: Not reported
Generator Ship Date: 11/14/2005
Trans1 Recv Date: 11/14/2005
Trans2 Recv Date: Not reported
TSD Site Recv Date: 12/13/2005
Part A Recv Date: Not reported
Part B Recv Date: Not reported
Generator EPA ID: NYP003662525
Trans1 EPA ID: 70491PA
Trans2 EPA ID: Not reported
TSDF ID: CDX480000000
Waste Code: D001 - NON-LISTED IGNITABLE WASTES
Quantity: 00100
Units: P - Pounds
Number of Containers: 001
Container Type: DM - Metal drums, barrels
Handling Method: B Incineration, heat recovery, burning.
Specific Gravity: 01.00

NYCDEP (Continued) **1009218070**

Year: Not reported

Document ID: NYG5225193
Manifest Status: Not reported
Trans1 State ID: NYD049178296
Trans2 State ID: Not reported
Generator Ship Date: 11/14/2005
Trans1 Recv Date: 11/14/2005
Trans2 Recv Date: Not reported
TSD Site Recv Date: 12/13/2005
Part A Recv Date: Not reported
Part B Recv Date: Not reported
Generator EPA ID: NYP003662525
Trans1 EPA ID: 70491PA
Trans2 EPA ID: Not reported
TSDF ID: CDX480000000
Waste Code: D001 - NON-LISTED IGNITABLE WASTES
Quantity: 00100
Units: P - Pounds
Number of Containers: 001
Container Type: DM - Metal drums, barrels
Handling Method: B Incineration, heat recovery, burning.
Specific Gravity: 01.00
Year: 2005

BG282 **317 BOWERY** **UST** **U004045398**
East **317 BOWERY** **N/A**
1/8-1/4 **NEW YORK, NY 10003**
0.209 mi.
1102 ft. **Site 1 of 3 in cluster BG**

Relative:
Higher

Actual:
42 ft.

UST:
Facility Id: 2-608681
Region: STATE
DEC Region: 2
Site Status: Active
Program Type: PBS
Expiration Date: 2013/03/27
UTM X: 585248.45641999994
UTM Y: 4509119.8363699997

Affiliation Records:
Site Id: 30533
Affiliation Type: Owner
Company Name: S.F. ASSOCIATES, L.P./ GF ASSOC I LP
Contact Type: PRES
Contact Name: MICHAEL GATTO
Address1: 94 BOWERY
Address2: Not reported
City: NEW YORK
State: NY
Zip Code: 10013
Country Code: 001
Phone: (212) 481-1866
Phone Ext: Not reported
Email: Not reported
Fax Number: Not reported

317 BOWERY (Continued) **U004045398**

Modified By:	msbaptis
Date Last Modified:	8/27/2008
Site Id:	30533
Affiliation Type:	Mail Contact
Company Name:	ATTN. CLEMENT ARMOGAN
Contact Type:	Not reported
Contact Name:	BOWERY RESIDENTS' COMM.
Address1:	324 LAFAYETTE STREET
Address2:	8TH FLOOR
City:	NEW YORK
State:	NY
Zip Code:	10012
Country Code:	001
Phone:	(212) 533-5700
Phone Ext:	Not reported
Email:	Not reported
Fax Number:	Not reported
Modified By:	JMKRIMGO
Date Last Modified:	9/7/2005
Site Id:	30533
Affiliation Type:	On-Site Operator
Company Name:	317 BOWERY
Contact Type:	Not reported
Contact Name:	BOWERY RESIDENTS COMM, INC.
Address1:	Not reported
Address2:	Not reported
City:	Not reported
State:	NY
Zip Code:	Not reported
Country Code:	001
Phone:	(212) 533-5656
Phone Ext:	Not reported
Email:	Not reported
Fax Number:	Not reported
Modified By:	ANAUSTIN
Date Last Modified:	8/9/2005
Site Id:	30533
Affiliation Type:	Emergency Contact
Company Name:	S.F. ASSOCIATES, L.P.
Contact Type:	Not reported
Contact Name:	DINA AURICCITIO
Address1:	Not reported
Address2:	Not reported
City:	Not reported
State:	NN
Zip Code:	Not reported
Country Code:	999
Phone:	(212) 533-5700
Phone Ext:	Not reported
Email:	Not reported
Fax Number:	Not reported
Modified By:	ANAUSTIN
Date Last Modified:	8/9/2005

317 BOWERY (Continued) **U004045398**

Equipment Records:

A00 - Tank Internal Protection - None
D01 - Pipe Type - Steel/Carbon Steel/Iron
G01 - Tank Secondary Containment - Diking (Aboveground)
J02 - Dispenser - Suction
L09 - Piping Leak Detection - Exempt Suction Piping
C01 - Pipe Location - Aboveground
H00 - Tank Leak Detection - None
B01 - Tank External Protection - Painted/Asphalt Coating
F00 - Pipe External Protection - None
I00 - Overfill - None

Tank Info:

Site ID:	30533
Tank Number:	001
Tank ID:	65517
Tank Status:	In Service
Tank Model:	Not reported
Pipe Model:	Not reported
Install Date:	01/01/1984
Capacity Gallons:	2500
Tightness Test Method:	21
Next Test Date:	07/29/2013
Date Tank Closed:	Not reported
Tank Location:	5
Tank Type:	Steel/carbon steel
Date Test:	07/29/2008
Register:	True
Modified By:	bkfalvey
Last Modified:	09/22/2008

BH283 **GOOD DEAL REALTY CORP.** **AST** **U004046976**
WNW **141 WOOSTER STREET** **N/A**
1/8-1/4 **NEW YORK, NY 10012**
0.209 mi.
1104 ft. **Site 1 of 3 in cluster BH**

Relative:
Lower

Actual:
24 ft.

AST:

Region:	STATE
DEC Region:	2
Site Status:	Unregulated
Facility Id:	2-257125
Program Type:	PBS
UTM X:	584492.86630999995
UTM Y:	4508796.9059199998
Expiration Date:	N/A

Affiliation Records:

Site Id:	10588
Affiliation Type:	Owner
Company Name:	GOOD DEAL RLTY CORP
Contact Type:	PROPERTY MANAGER
Contact Name:	ROBERT MEYER
Address1:	141 WOOSTER ST.
Address2:	Not reported
City:	NEW YORK
State:	NY

GOOD DEAL REALTY CORP. (Continued) **U004046976**

Zip Code:	10012
Country Code:	001
Phone:	(212) 529-5688
Phone Ext:	Not reported
Email:	Not reported
Fax Number:	Not reported
Modified By:	NRLOMBAR
Date Last Modified:	11/17/2005

Site Id:	10588
Affiliation Type:	Mail Contact
Company Name:	ANDREWS BUILDING CORP.
Contact Type:	Not reported
Contact Name:	ROBERT MEYER
Address1:	666 BROADWAY
Address2:	12TH FLOOR
City:	NEW YORK
State:	NY
Zip Code:	10012
Country Code:	001
Phone:	(212) 529-5688
Phone Ext:	Not reported
Email:	Not reported
Fax Number:	Not reported
Modified By:	NRLOMBAR
Date Last Modified:	11/17/2005

Site Id:	10588
Affiliation Type:	On-Site Operator
Company Name:	GOOD DEAL REALTY CORP.
Contact Type:	Not reported
Contact Name:	WILLIAM DILLWORTH
Address1:	Not reported
Address2:	Not reported
City:	Not reported
State:	NN
Zip Code:	Not reported
Country Code:	001
Phone:	(917) 233-0970
Phone Ext:	Not reported
Email:	Not reported
Fax Number:	Not reported
Modified By:	NRLOMBAR
Date Last Modified:	11/17/2005

Site Id:	10588
Affiliation Type:	Emergency Contact
Company Name:	GOOD DEAL RLTY CORP
Contact Type:	Not reported
Contact Name:	ROBERT MEYER
Address1:	Not reported
Address2:	Not reported
City:	Not reported
State:	NN
Zip Code:	Not reported
Country Code:	999
Phone:	(212) 529-5688

GOOD DEAL REALTY CORP. (Continued) **U004046976**

Phone Ext:	Not reported
Email:	Not reported
Fax Number:	Not reported
Modified By:	NRLOMBAR
Date Last Modified:	11/17/2005

Equipment Records:

A00 - Tank Internal Protection - None
B99 - Tank External Protection - Other
D01 - Pipe Type - Steel/Carbon Steel/Iron
J02 - Dispenser - Suction
F00 - Pipe External Protection - None
I04 - Overfill - Product Level Gauge (A/G)
G00 - Tank Secondary Containment - None
C01 - Pipe Location - Aboveground
E00 - Piping Secondary Containment - None
H00 - Tank Leak Detection - None
K00 - Spill Prevention - None

Tank Info:

Tank Number:	001
Tank Id:	15047
Tank Location:	1
Tank Type:	Steel/Carbon Steel/Iron
Tank Status:	Closed - Removed
Tank Model:	Not reported
Pipe Model:	Not reported
Install Date:	Not reported
Capacity Gallons:	5000
Tightness Test Method:	NN
Date Test:	Not reported
Next Test Date:	Not reported
Date Tank Closed:	07/01/2005
Register:	True
Modified By:	NRLOMBAR
Last Modified:	11/17/2005

BI284 **DOWNTOWN AUTOMOTIVE INC** **HIST LTANKS** **S102660122**
ENE **326 BOWERY ST** **N/A**
1/8-1/4 **NEW YORK, NY**
0.209 mi.
1105 ft. **Site 1 of 2 in cluster BI**

Relative:
Higher

Actual:
42 ft.

HIST LTANKS:

Region of Spill:	2
Spill Number:	9706763
Spill Date:	09/06/1997
Spill Time:	09:00
Spill Cause:	Tank Failure
Resource Affectd:	Groundwater
Water Affected:	Not reported
Spill Source:	Gas Station
Spill Class:	Known release with minimal potential for fire or hazard. DEC Response. Willing Responsible Party. Corrective action taken.
Spill Closed Dt:	/ /
Cleanup Ceased:	/ /
Cleanup Meets Standard:	False

DOWNTOWN AUTOMOTIVE INC (Continued) **S102660122**

Investigator: MULQUEEN
Caller Name: Not reported
Caller Agency: Not reported
Caller Phone: Not reported
Caller Extension: Not reported
Notifier Name: Not reported
Notifier Agency: Not reported
Notifier Phone: Not reported
Notifier Extension: Not reported
Reported to Department Date: 09/06/97
Reported to Department Time: 11:11
SWIS: 62
Spiller Contact: GARY
Spiller Phone: (212) 674-2827
Spiller Extention: Not reported
Spiller Name: DOWNTOWN AUTOMOTIVE INC
Spiller Address: 326 BOWERY ST
Spiller City,St,Zip: NEW YORK
Spiller Cleanup Date: / /
Facility Contact: GARY
Facility Phone: (212) 674-2827
Facility Extention: Not reported
Spill Notifier: Other
PBS Number: Not reported
Last Inspection: / /
Recommended Penalty: Penalty Not Recommended
Enforcement Date: / /
Investigation Complete: / /
UST Involvement: True
Date Region Sent Summary to Central Office: / /
Corrective Action Plan Submitted: / /
Date Spill Entered In Computer Data File: 09/06/97
Time Spill Entered In Computer Data File: Not reported
Spill Record Last Update: 09/08/97
Is Updated: False

Tank:
PBS Number: Not reported
Tank Number: Not reported
Tank Size: Not reported
Test Method: Not reported
Leak Rate Failed Tank: Not reported
Gross Leak Rate: Not reported

Material:
Material Class Type: Petroleum
Quantity Spilled: 0
Unkonwn Quantity Spilled: True
Units: Gallons
Quantity Recovered: 0
Unkonwn Quantity Recovered: True
Material: DIESEL
Class Type: DIESEL
Times Material Entry In File: 10625
CAS Number: Not reported
Last Date: 19940728
Material Class Type: Petroleum

DOWNTOWN AUTOMOTIVE INC (Continued) **S102660122**

Quantity Spilled:	0
Unkonwn Quantity Spilled:	True
Units:	Gallons
Quantity Recovered:	0
Unkonwn Quantity Recovered:	True
Material:	GASOLINE
Class Type:	GASOLINE
Times Material Entry In File:	21329
CAS Number:	Not reported
Last Date:	19940929
DEC Remarks:	11/26/97 mmm:GOT CALL FROM STEVE, WHO S FATHER WAS THE OWNER OF THE PROPERTY 12 YEARS AGO, AND WANTED TO KNOW IF DEC GOT ANY KIND OF SITE ASSESSMENT REPORT. CALLED YELLOWSTONE AND LEFT MESSAGE.
Spill Cause:	TANK REMOVAL REVEALED CONTAMINATED SOIL AND POSSIBLE GROUNDWATER CONTAMINATION AT AN AUTOMOTIVE STATION-ABOUT 250 YARDS OF SOIL AT THE COMPLETON

BI285 **DOWNTOWN AUTOMOTIVE, INC.** **UST** **U001840828**
ENE **326 BOWERY** **HIST UST** **N/A**
1/8-1/4 **NEW YORK, NY 10012** **NY Spills**
0.209 mi.
1105 ft. **Site 2 of 2 in cluster BI**

Relative:
Higher

Actual:
42 ft.

UST:

Facility Id:	2-477052
Region:	STATE
DEC Region:	2
Site Status:	Unregulated
Program Type:	PBS
Expiration Date:	N/A
UTM X:	585143.68738000002
UTM Y:	4508787.6987399999

Affiliation Records:

Site Id:	21141
Affiliation Type:	Owner
Company Name:	JERRY RADAKOV
Contact Type:	Not reported
Contact Name:	JERRY RADAKOV
Address1:	326 BOWERY
Address2:	Not reported
City:	NEW YORK
State:	NY
Zip Code:	10012
Country Code:	001
Phone:	(917) 348-2613
Phone Ext:	Not reported
Email:	Not reported
Fax Number:	Not reported
Modified By:	NRLOMBAR
Date Last Modified:	10/20/2004

Site Id:	21141
Affiliation Type:	Mail Contact
Company Name:	DOWNTOWN AUTOMOTIVE, INC.
Contact Type:	Not reported
Contact Name:	JERRY RADAKOV
Address1:	326 BOWERY
Address2:	Not reported

DOWNTOWN AUTOMOTIVE, INC. (Continued) **U001840828**

City:	NEW YORK
State:	NY
Zip Code:	10012
Country Code:	001
Phone:	(917) 348-2613
Phone Ext:	Not reported
Email:	Not reported
Fax Number:	Not reported
Modified By:	NRLOMBAR
Date Last Modified:	10/20/2004

Site Id:	21141
Affiliation Type:	On-Site Operator
Company Name:	DOWNTOWN AUTOMOTIVE, INC.
Contact Type:	Not reported
Contact Name:	JERRY RADAKOV
Address1:	Not reported
Address2:	Not reported
City:	Not reported
State:	NN
Zip Code:	Not reported
Country Code:	001
Phone:	(212) 674-2827
Phone Ext:	Not reported
Email:	Not reported
Fax Number:	Not reported
Modified By:	NRLOMBAR
Date Last Modified:	10/20/2004

Site Id:	21141
Affiliation Type:	Emergency Contact
Company Name:	JERRY RADAKOV
Contact Type:	Not reported
Contact Name:	JERRY RUDAKOV
Address1:	Not reported
Address2:	Not reported
City:	Not reported
State:	NN
Zip Code:	Not reported
Country Code:	999
Phone:	(917) 348-2613
Phone Ext:	Not reported
Email:	Not reported
Fax Number:	Not reported
Modified By:	NRLOMBAR
Date Last Modified:	10/20/2004

Equipment Records:

A00 - Tank Internal Protection - None
D02 - Pipe Type - Galvanized Steel
J02 - Dispenser - Suction
A00 - Tank Internal Protection - None
J01 - Dispenser - Submersible
C02 - Pipe Location - Underground/On-ground
H01 - Tank Leak Detection - Interstitial - Electronic Monitoring
I02 - Overfill - High Level Alarm
H00 - Tank Leak Detection - None

DOWNTOWN AUTOMOTIVE, INC. (Continued) **U001840828**

H00 - Tank Leak Detection - None
H00 - Tank Leak Detection - None
A00 - Tank Internal Protection - None
D02 - Pipe Type - Galvanized Steel
J02 - Dispenser - Suction
A00 - Tank Internal Protection - None
D02 - Pipe Type - Galvanized Steel
J02 - Dispenser - Suction
A00 - Tank Internal Protection - None
D02 - Pipe Type - Galvanized Steel
J02 - Dispenser - Suction
H00 - Tank Leak Detection - None
C00 - Pipe Location - No Piping
F00 - Pipe External Protection - None
F00 - Pipe External Protection - None
K01 - Spill Prevention - Catch Basin
C00 - Pipe Location - No Piping
F00 - Pipe External Protection - None
C00 - Pipe Location - No Piping
F00 - Pipe External Protection - None
G00 - Tank Secondary Containment - None
C00 - Pipe Location - No Piping
F00 - Pipe External Protection - None
A00 - Tank Internal Protection - None
J01 - Dispenser - Submersible
H00 - Tank Leak Detection - None
I00 - Overfill - None
B04 - Tank External Protection - Fiberglass
H05 - Tank Leak Detection - In-Tank System (ATG)
I00 - Overfill - None
I00 - Overfill - None
I00 - Overfill - None
A00 - Tank Internal Protection - None
D02 - Pipe Type - Galvanized Steel
J02 - Dispenser - Suction
G00 - Tank Secondary Containment - None
G00 - Tank Secondary Containment - None
G00 - Tank Secondary Containment - None
F00 - Pipe External Protection - None
K01 - Spill Prevention - Catch Basin
B04 - Tank External Protection - Fiberglass
H05 - Tank Leak Detection - In-Tank System (ATG)
G00 - Tank Secondary Containment - None
I00 - Overfill - None
I00 - Overfill - None
B04 - Tank External Protection - Fiberglass
H05 - Tank Leak Detection - In-Tank System (ATG)
I00 - Overfill - None
I00 - Overfill - None
C00 - Pipe Location - No Piping
F00 - Pipe External Protection - None
C02 - Pipe Location - Underground/On-ground
H01 - Tank Leak Detection - Interstitial - Electronic Monitoring
I02 - Overfill - High Level Alarm
C00 - Pipe Location - No Piping
F00 - Pipe External Protection - None
F00 - Pipe External Protection - None

DOWNTOWN AUTOMOTIVE, INC. (Continued) **U001840828**

K01 - Spill Prevention - Catch Basin
A00 - Tank Internal Protection - None
D02 - Pipe Type - Galvanized Steel
J02 - Dispenser - Suction
A00 - Tank Internal Protection - None
J01 - Dispenser - Submersible
H00 - Tank Leak Detection - None
H00 - Tank Leak Detection - None
H00 - Tank Leak Detection - None
A00 - Tank Internal Protection - None
D02 - Pipe Type - Galvanized Steel
J02 - Dispenser - Suction
A00 - Tank Internal Protection - None
D02 - Pipe Type - Galvanized Steel
J02 - Dispenser - Suction
G00 - Tank Secondary Containment - None
C00 - Pipe Location - No Piping
F00 - Pipe External Protection - None
C00 - Pipe Location - No Piping
F00 - Pipe External Protection - None
B00 - Tank External Protection - None
C02 - Pipe Location - Underground/On-ground
H01 - Tank Leak Detection - Interstitial - Electronic Monitoring
I02 - Overfill - High Level Alarm
G00 - Tank Secondary Containment - None
G00 - Tank Secondary Containment - None
A00 - Tank Internal Protection - None
D02 - Pipe Type - Galvanized Steel
J02 - Dispenser - Suction
A00 - Tank Internal Protection - None
D02 - Pipe Type - Galvanized Steel
J02 - Dispenser - Suction
A00 - Tank Internal Protection - None
D02 - Pipe Type - Galvanized Steel
J02 - Dispenser - Suction
C00 - Pipe Location - No Piping
F00 - Pipe External Protection - None
C00 - Pipe Location - No Piping
F00 - Pipe External Protection - None
C00 - Pipe Location - No Piping
F00 - Pipe External Protection - None
G00 - Tank Secondary Containment - None
G00 - Tank Secondary Containment - None
G00 - Tank Secondary Containment - None
H00 - Tank Leak Detection - None
H00 - Tank Leak Detection - None
H00 - Tank Leak Detection - None
D06 - Pipe Type - Fiberglass Reinforced Plastic (FRP)
G04 - Tank Secondary Containment - Double-Walled (Underground)
B00 - Tank External Protection - None
B00 - Tank External Protection - None
B00 - Tank External Protection - None
I00 - Overfill - None
I00 - Overfill - None
I00 - Overfill - None
D06 - Pipe Type - Fiberglass Reinforced Plastic (FRP)
G04 - Tank Secondary Containment - Double-Walled (Underground)

DOWNTOWN AUTOMOTIVE, INC. (Continued) **U001840828**

B00 - Tank External Protection - None
B00 - Tank External Protection - None
D06 - Pipe Type - Fiberglass Reinforced Plastic (FRP)
G04 - Tank Secondary Containment - Double-Walled (Underground)
B00 - Tank External Protection - None
B00 - Tank External Protection - None
B00 - Tank External Protection - None
B00 - Tank External Protection - None
B00 - Tank External Protection - None

Tank Info:

Site ID:	21141
Tank Number:	001
Tank ID:	38155
Tank Status:	Closed - In Place
Tank Model:	Not reported
Pipe Model:	Not reported
Install Date:	07/01/1979
Capacity Gallons:	4000
Tightness Test Method:	NN
Next Test Date:	Not reported
Date Tank Closed:	09/01/1997
Tank Location:	5
Tank Type:	Steel/carbon steel
Date Test:	Not reported
Register:	True
Modified By:	TRANSLAT
Last Modified:	03/04/2004
Site ID:	21141
Tank Number:	002
Tank ID:	38156
Tank Status:	Closed - Removed
Tank Model:	Not reported
Pipe Model:	Not reported
Install Date:	04/01/1975
Capacity Gallons:	550
Tightness Test Method:	NN
Next Test Date:	Not reported
Date Tank Closed:	09/01/1997
Tank Location:	5
Tank Type:	Steel/carbon steel
Date Test:	Not reported
Register:	True
Modified By:	TRANSLAT
Last Modified:	03/04/2004
Site ID:	21141
Tank Number:	003
Tank ID:	38157
Tank Status:	Closed - Removed
Tank Model:	Not reported
Pipe Model:	Not reported
Install Date:	04/01/1975
Capacity Gallons:	550

DOWNTOWN AUTOMOTIVE, INC. (Continued) **U001840828**

Tightness Test Method:	NN
Next Test Date:	Not reported
Date Tank Closed:	09/01/1997
Tank Location:	5
Tank Type:	Steel/carbon steel
Date Test:	Not reported
Register:	True
Modified By:	TRANSLAT
Last Modified:	03/04/2004
Site ID:	21141
Tank Number:	004
Tank ID:	38158
Tank Status:	Closed - Removed
Tank Model:	Not reported
Pipe Model:	Not reported
Install Date:	04/01/1975
Capacity Gallons:	550
Tightness Test Method:	NN
Next Test Date:	Not reported
Date Tank Closed:	09/01/1997
Tank Location:	5
Tank Type:	Steel/carbon steel
Date Test:	Not reported
Register:	True
Modified By:	TRANSLAT
Last Modified:	03/04/2004
Site ID:	21141
Tank Number:	005
Tank ID:	38159
Tank Status:	Closed - Removed
Tank Model:	Not reported
Pipe Model:	Not reported
Install Date:	04/01/1975
Capacity Gallons:	550
Tightness Test Method:	NN
Next Test Date:	Not reported
Date Tank Closed:	09/01/1997
Tank Location:	5
Tank Type:	Steel/carbon steel
Date Test:	Not reported
Register:	True
Modified By:	TRANSLAT
Last Modified:	03/04/2004
Site ID:	21141
Tank Number:	006
Tank ID:	38160
Tank Status:	Closed - Removed
Tank Model:	Not reported
Pipe Model:	Not reported
Install Date:	04/01/1975
Capacity Gallons:	550

DOWNTOWN AUTOMOTIVE, INC. (Continued) **U001840828**

Tightness Test Method:	NN
Next Test Date:	Not reported
Date Tank Closed:	09/01/1997
Tank Location:	5
Tank Type:	Steel/carbon steel
Date Test:	Not reported
Register:	True
Modified By:	TRANSLAT
Last Modified:	03/04/2004
Site ID:	21141
Tank Number:	007
Tank ID:	38161
Tank Status:	Closed - Removed
Tank Model:	Not reported
Pipe Model:	Not reported
Install Date:	04/01/1975
Capacity Gallons:	550
Tightness Test Method:	NN
Next Test Date:	Not reported
Date Tank Closed:	09/01/1997
Tank Location:	5
Tank Type:	Steel/carbon steel
Date Test:	Not reported
Register:	True
Modified By:	TRANSLAT
Last Modified:	03/04/2004
Site ID:	21141
Tank Number:	008
Tank ID:	38162
Tank Status:	Closed - Removed
Tank Model:	Not reported
Pipe Model:	Not reported
Install Date:	04/01/1975
Capacity Gallons:	550
Tightness Test Method:	NN
Next Test Date:	Not reported
Date Tank Closed:	09/01/1997
Tank Location:	5
Tank Type:	Steel/carbon steel
Date Test:	Not reported
Register:	True
Modified By:	TRANSLAT
Last Modified:	03/04/2004
Site ID:	21141
Tank Number:	009
Tank ID:	38163
Tank Status:	Closed - Removed
Tank Model:	Not reported
Pipe Model:	Not reported
Install Date:	04/01/1975
Capacity Gallons:	550

DOWNTOWN AUTOMOTIVE, INC. (Continued) **U001840828**

Tightness Test Method:	NN
Next Test Date:	Not reported
Date Tank Closed:	09/01/1997
Tank Location:	5
Tank Type:	Steel/carbon steel
Date Test:	Not reported
Register:	True
Modified By:	TRANSLAT
Last Modified:	03/04/2004
Site ID:	21141
Tank Number:	010
Tank ID:	38164
Tank Status:	Closed - Removed
Tank Model:	Not reported
Pipe Model:	Not reported
Install Date:	04/01/1975
Capacity Gallons:	550
Tightness Test Method:	NN
Next Test Date:	Not reported
Date Tank Closed:	09/01/1997
Tank Location:	5
Tank Type:	Steel/carbon steel
Date Test:	Not reported
Register:	True
Modified By:	TRANSLAT
Last Modified:	03/04/2004
Site ID:	21141
Tank Number:	011
Tank ID:	38165
Tank Status:	Closed - Removed
Tank Model:	Not reported
Pipe Model:	Not reported
Install Date:	04/01/1975
Capacity Gallons:	550
Tightness Test Method:	NN
Next Test Date:	Not reported
Date Tank Closed:	09/01/1997
Tank Location:	5
Tank Type:	Steel/carbon steel
Date Test:	Not reported
Register:	True
Modified By:	TRANSLAT
Last Modified:	03/04/2004
Site ID:	21141
Tank Number:	012
Tank ID:	53007
Tank Status:	Closed - Removed
Tank Model:	Not reported
Pipe Model:	Not reported
Install Date:	09/01/1997
Capacity Gallons:	4000

DOWNTOWN AUTOMOTIVE, INC. (Continued) **U001840828**

Tightness Test Method: NN
Next Test Date: Not reported
Date Tank Closed: 03/01/2002
Tank Location: 5
Tank Type: Equivalent technology
Date Test: Not reported
Register: True
Modified By: NRLOMBAR
Last Modified: 10/20/2004

Site ID: 21141

Tank Number: 013
Tank ID: 53008
Tank Status: Closed - Removed
Tank Model: Not reported
Pipe Model: Not reported
Install Date: 09/01/1997
Capacity Gallons: 4000
Tightness Test Method: NN
Next Test Date: Not reported
Date Tank Closed: 03/01/2002
Tank Location: 5
Tank Type: Equivalent technology
Date Test: Not reported
Register: True
Modified By: NRLOMBAR
Last Modified: 10/20/2004

Site ID: 21141

Tank Number: 014
Tank ID: 53009
Tank Status: Closed - Removed
Tank Model: Not reported
Pipe Model: Not reported
Install Date: 09/01/1997
Capacity Gallons: 4000
Tightness Test Method: NN
Next Test Date: Not reported
Date Tank Closed: 03/01/2002
Tank Location: 5
Tank Type: Equivalent technology
Date Test: Not reported
Register: True
Modified By: NRLOMBAR
Last Modified: 10/20/2004

HIST UST:
PBS Number: 2-477052
SPDES Number: Not reported
Emergency Contact: MR. GARY RUDAKOV, PRES.
Emergency Telephone: (212) 674-2827
Operator: DOWNTOWN AUTOMOTIVE, INC.
Operator Telephone: (212) 674-2827
Owner Name: BONDGOF ENTERPRISES, INC.
Owner Address: 326 BOWERY

DOWNTOWN AUTOMOTIVE, INC. (Continued) **U001840828**

Owner City,St,Zip:	NEW YORK, NY 10012
Owner Telephone:	(212) 674-2827
Owner Type:	Corporate/Commercial
Owner Subtype:	Not reported
Mailing Name:	DOWNTOWN AUTOMOTIVE, INC.
Mailing Address:	326 BOWERY
Mailing Address 2:	Not reported
Mailing City,St,Zip:	NEW YORK, NY 10012
Mailing Contact:	MR. GARY RUDAKOV
Mailing Telephone:	(212) 674-2827
Owner Mark:	First Owner
Facility Status:	1 - Active PBS facility, i.e. total capacity of the PBS tanks is greater than 1,100 gallons, regardless if Subpart 360-14 tanks exist or not at the facility.
Facility Addr2:	CONER OF BOND STREET
SWIS ID:	6201
Old PBS Number:	Not reported
Facility Type:	RETAIL GASOLINE SALES
Inspected Date:	Not reported
Inspector:	Not reported
Inspection Result:	Not reported
Federal ID:	Not reported
Certification Flag:	False
Certification Date:	08/27/1999
Expiration Date:	08/08/2004
Renew Flag:	False
Renewal Date:	Not reported
Total Capacity:	12000
FAMT:	True
Facility Screen:	No Missing Data
Owner Screen:	Minor Data Missing
Tank Screen:	No Missing Data
Dead Letter:	False
CBS Number:	Not reported
Town or City:	NEW YORK CITY
County Code:	62
Town or City:	01
Region:	2

Tank Id:	001
Tank Location:	UNDERGROUND
Tank Status:	Closed-In Place
Install Date:	19790701
Capacity (gals):	4000
Product Stored:	UNLEADED GASOLINE
Tank Type:	Steel/carbon steel
Tank Internal:	Not reported
Tank External:	Not reported
Pipe Location:	Not reported
Pipe Type:	GALVANIZED STEEL
Pipe Internal:	Not reported
Pipe External:	Not reported
Second Containment:	None
Leak Detection:	Not reported
Overfill Prot:	Not reported
Dispenser:	Suction
Date Tested:	Not reported

DOWNTOWN AUTOMOTIVE, INC. (Continued) **U001840828**

Next Test Date:	Not reported
Missing Data for Tank:	Minor Data Missing
Date Closed:	09/01/1997
Test Method:	Not reported
Deleted:	False
Updated:	True
Lat/long:	Not reported

Tank Id:	002
Tank Location:	UNDERGROUND
Tank Status:	Closed-Removed
Install Date:	19750401
Capacity (gals):	550
Product Stored:	UNLEADED GASOLINE
Tank Type:	Steel/carbon steel
Tank Internal:	Not reported
Tank External:	Not reported
Pipe Location:	Not reported
Pipe Type:	GALVANIZED STEEL
Pipe Internal:	Not reported
Pipe External:	Not reported
Second Containment:	None
Leak Detection:	None
Overfill Prot:	Not reported
Dispenser:	Suction
Date Tested:	Not reported
Next Test Date:	Not reported
Missing Data for Tank:	Minor Data Missing
Date Closed:	09/01/1997
Test Method:	Not reported
Deleted:	False
Updated:	True
Lat/long:	Not reported

Tank Id:	003
Tank Location:	UNDERGROUND
Tank Status:	Closed-Removed
Install Date:	19750401
Capacity (gals):	550
Product Stored:	UNLEADED GASOLINE
Tank Type:	Steel/carbon steel
Tank Internal:	Not reported
Tank External:	Not reported
Pipe Location:	Not reported
Pipe Type:	GALVANIZED STEEL
Pipe Internal:	Not reported
Pipe External:	Not reported
Second Containment:	None
Leak Detection:	None
Overfill Prot:	Not reported
Dispenser:	Suction
Date Tested:	Not reported
Next Test Date:	Not reported
Missing Data for Tank:	Minor Data Missing
Date Closed:	09/01/1997

DOWNTOWN AUTOMOTIVE, INC. (Continued) **U001840828**

Test Method:	Not reported
Deleted:	False
Updated:	True
Lat/long:	Not reported

Tank Id:	004
Tank Location:	UNDERGROUND
Tank Status:	Closed-Removed
Install Date:	19750401
Capacity (gals):	550
Product Stored:	UNLEADED GASOLINE
Tank Type:	Steel/carbon steel
Tank Internal:	Not reported
Tank External:	Not reported
Pipe Location:	Not reported
Pipe Type:	GALVANIZED STEEL
Pipe Internal:	Not reported
Pipe External:	Not reported
Second Containment:	None
Leak Detection:	None
Overfill Prot:	Not reported
Dispenser:	Suction
Date Tested:	Not reported
Next Test Date:	Not reported
Missing Data for Tank:	Minor Data Missing
Date Closed:	09/01/1997
Test Method:	Not reported
Deleted:	False
Updated:	True
Lat/long:	Not reported

Tank Id:	005
Tank Location:	UNDERGROUND
Tank Status:	Closed-Removed
Install Date:	19750401
Capacity (gals):	550
Product Stored:	UNLEADED GASOLINE
Tank Type:	Steel/carbon steel
Tank Internal:	Not reported
Tank External:	Not reported
Pipe Location:	Not reported
Pipe Type:	GALVANIZED STEEL
Pipe Internal:	Not reported
Pipe External:	Not reported
Second Containment:	None
Leak Detection:	None
Overfill Prot:	Not reported
Dispenser:	Suction
Date Tested:	Not reported
Next Test Date:	Not reported
Missing Data for Tank:	Minor Data Missing
Date Closed:	09/01/1997
Test Method:	Not reported
Deleted:	False
Updated:	True

DOWNTOWN AUTOMOTIVE, INC. (Continued) **U001840828**

Lat/long: Not reported

Tank Id: 006
Tank Location: UNDERGROUND
Tank Status: Closed-Removed
Install Date: 19750401
Capacity (gals): 550
Product Stored: UNLEADED GASOLINE
Tank Type: Steel/carbon steel
Tank Internal: Not reported
Tank External: Not reported
Pipe Location: Not reported
Pipe Type: GALVANIZED STEEL
Pipe Internal: Not reported
Pipe External: Not reported
Second Containment: None
Leak Detection: None
Overfill Prot: Not reported
Dispenser: Suction
Date Tested: Not reported
Next Test Date: Not reported
Missing Data for Tank: Minor Data Missing
Date Closed: 09/01/1997
Test Method: Not reported
Deleted: False
Updated: True
Lat/long: Not reported

Tank Id: 007
Tank Location: UNDERGROUND
Tank Status: Closed-Removed
Install Date: 19750401
Capacity (gals): 550
Product Stored: UNLEADED GASOLINE
Tank Type: Steel/carbon steel
Tank Internal: Not reported
Tank External: Not reported
Pipe Location: Not reported
Pipe Type: GALVANIZED STEEL
Pipe Internal: Not reported
Pipe External: Not reported
Second Containment: None
Leak Detection: None
Overfill Prot: Not reported
Dispenser: Suction
Date Tested: Not reported
Next Test Date: Not reported
Missing Data for Tank: Minor Data Missing
Date Closed: 09/01/1997
Test Method: Not reported
Deleted: False
Updated: True
Lat/long: Not reported

DOWNTOWN AUTOMOTIVE, INC. (Continued) **U001840828**

Tank Id: 008
Tank Location: UNDERGROUND
Tank Status: Closed-Removed
Install Date: 19750401
Capacity (gals): 550
Product Stored: DIESEL
Tank Type: Steel/carbon steel
Tank Internal: Not reported
Tank External: Not reported
Pipe Location: Not reported
Pipe Type: GALVANIZED STEEL
Pipe Internal: Not reported
Pipe External: Not reported
Second Containment: None
Leak Detection: None
Overfill Prot: Not reported
Dispenser: Suction
Date Tested: Not reported
Next Test Date: Not reported
Missing Data for Tank: Minor Data Missing
Date Closed: 09/01/1997
Test Method: Not reported
Deleted: False
Updated: True
Lat/long: Not reported

Tank Id: 009
Tank Location: UNDERGROUND
Tank Status: Closed-Removed
Install Date: 19750401
Capacity (gals): 550
Product Stored: DIESEL
Tank Type: Steel/carbon steel
Tank Internal: Not reported
Tank External: Not reported
Pipe Location: Not reported
Pipe Type: GALVANIZED STEEL
Pipe Internal: Not reported
Pipe External: Not reported
Second Containment: None
Leak Detection: None
Overfill Prot: Not reported
Dispenser: Suction
Date Tested: Not reported
Next Test Date: Not reported
Missing Data for Tank: Minor Data Missing
Date Closed: 09/01/1997
Test Method: Not reported
Deleted: False
Updated: True
Lat/long: Not reported

Tank Id: 010
Tank Location: UNDERGROUND
Tank Status: Closed-Removed

DOWNTOWN AUTOMOTIVE, INC. (Continued) **U001840828**

Install Date:	19750401
Capacity (gals):	550
Product Stored:	DIESEL
Tank Type:	Steel/carbon steel
Tank Internal:	Not reported
Tank External:	Not reported
Pipe Location:	Not reported
Pipe Type:	GALVANIZED STEEL
Pipe Internal:	Not reported
Pipe External:	Not reported
Second Containment:	None
Leak Detection:	None
Overfill Prot:	Not reported
Dispenser:	Suction
Date Tested:	Not reported
Next Test Date:	Not reported
Missing Data for Tank:	Minor Data Missing
Date Closed:	09/01/1997
Test Method:	Not reported
Deleted:	False
Updated:	True
Lat/long:	Not reported

Tank Id:	011
Tank Location:	UNDERGROUND
Tank Status:	Closed-Removed
Install Date:	19750401
Capacity (gals):	550
Product Stored:	DIESEL
Tank Type:	Steel/carbon steel
Tank Internal:	Not reported
Tank External:	Not reported
Pipe Location:	Not reported
Pipe Type:	GALVANIZED STEEL
Pipe Internal:	Not reported
Pipe External:	Not reported
Second Containment:	None
Leak Detection:	None
Overfill Prot:	Not reported
Dispenser:	Suction
Date Tested:	Not reported
Next Test Date:	Not reported
Missing Data for Tank:	Minor Data Missing
Date Closed:	09/01/1997
Test Method:	Not reported
Deleted:	False
Updated:	True
Lat/long:	Not reported

Tank Id:	012
Tank Location:	UNDERGROUND
Tank Status:	In Service
Install Date:	19970901
Capacity (gals):	4000
Product Stored:	UNLEADED GASOLINE

DOWNTOWN AUTOMOTIVE, INC. (Continued) **U001840828**

Tank Type:	Fiberglass reinforced plastic [FRP]
Tank Internal:	None
Tank External:	Fiberglass
Pipe Location:	Underground
Pipe Type:	STAINLESS STEEL ALLOY
Pipe Internal:	None
Pipe External:	None
Second Containment:	Vault (w/access)
Leak Detection:	14
Overfill Prot:	High Level Alarm, Catch Basin
Dispenser:	Submersible
Date Tested:	Not reported
Next Test Date:	Not reported
Missing Data for Tank:	No Missing Data
Date Closed:	Not reported
Test Method:	Not reported
Deleted:	False
Updated:	True
Lat/long:	Not reported

Tank Id:	013
Tank Location:	UNDERGROUND
Tank Status:	In Service
Install Date:	19970901
Capacity (gals):	4000
Product Stored:	UNLEADED GASOLINE
Tank Type:	Fiberglass reinforced plastic [FRP]
Tank Internal:	None
Tank External:	Fiberglass
Pipe Location:	Underground
Pipe Type:	STAINLESS STEEL ALLOY
Pipe Internal:	None
Pipe External:	None
Second Containment:	Vault (w/access)
Leak Detection:	14
Overfill Prot:	High Level Alarm, Catch Basin
Dispenser:	Submersible
Date Tested:	Not reported
Next Test Date:	Not reported
Missing Data for Tank:	No Missing Data
Date Closed:	Not reported
Test Method:	Not reported
Deleted:	False
Updated:	True
Lat/long:	Not reported

Tank Id:	014
Tank Location:	UNDERGROUND
Tank Status:	In Service
Install Date:	19970901
Capacity (gals):	4000
Product Stored:	DIESEL
Tank Type:	Fiberglass reinforced plastic [FRP]
Tank Internal:	None
Tank External:	Fiberglass

DOWNTOWN AUTOMOTIVE, INC. (Continued) **U001840828**

Pipe Location:	Underground
Pipe Type:	STAINLESS STEEL ALLOY
Pipe Internal:	None
Pipe External:	None
Second Containment:	Vault (w/access)
Leak Detection:	14
Overfill Prot:	High Level Alarm, Catch Basin
Dispenser:	Submersible
Date Tested:	Not reported
Next Test Date:	Not reported
Missing Data for Tank:	No Missing Data
Date Closed:	Not reported
Test Method:	Not reported
Deleted:	False
Updated:	True
Lat/long:	Not reported

NY Spills:

Site ID:	253569
Facility Addr2:	Not reported
Facility ID:	9706763
Spill Number:	9706763
Facility Type:	ER
SWIS:	3101
Investigator:	RMPIPER
Referred To:	Not reported
Spill Date:	9/6/1997
Reported to Dept:	9/6/1997
CID:	369
Spill Cause:	Equipment Failure
Water Affected:	Not reported
Spill Source:	Gasoline Station
Spill Notifier:	Other
Cleanup Ceased:	Not reported
Cleanup Meets Std:	False
Last Inspection:	Not reported
Recommended Penalty:	Penalty Not Recommended
UST Trust:	True
Spill Class:	Known release with minimal potential for fire or hazard. DEC Response. Willing Responsible Party. Corrective action taken.
Spill Closed Dt:	Not Closed
Remediation Phase:	1
Date Entered In Computer:	9/6/1997
Spill Record Last Update:	8/16/2011
Spiller Name:	GARY
Spiller Company:	DOWNTOWN AUTOMOTIVE INC
Spiller Address:	326 BOWERY ST
Spiller City,St,Zip:	NEW YORK, ZZ
Spiller Company:	001
Contact Name:	GARY
Contact Phone:	(212) 674-2827
DEC Region:	2
DER Facility ID:	207718
DEC Memo:	Prior to Sept, 2004 data translation this spill Lead_DEC Field was "ROMMEL" 11/26/97 mmm:GOT CALL FROM STEVE, WHO'S FATHER WAS THE OWNER OF THE PROPERTY 12 YEARS AGO, AND WANTED TO KNOW IF DEC GOT ANY KIND OF SITE ASSESSMENT REPORT. CALLED YELLOWSTONE AND LEFT MESSAGE.

DOWNTOWN AUTOMOTIVE, INC. (Continued) **U001840828**

4/12/04-Vought-Spill transferred from Mulqueen to Rommel as per Rommel. 1/18/2006 - Haggerty - Unable to reach Todd McIndoo from Yellowstone Industries. I believe his contact # (516-485-0000) is outdated. I also emailed him with no response Todd McIndoo . Keep open-site visit. 7/1/2008 Sangesland spoke to an attorney who represents one of the new owners in the new building that was built at the site. She will investigate what permitting was done with the city to build the building. The site was a gas station, now it is a 6 floor building with commercial condo units on the ground floor and condo apartment units above it. 7-30-2008- DECPiper Spoke to Don Middleton, consultant for bank. 631-321-4300. I Let him know we have no info on spill. He will look into it and report back. 9/22/2008 Sangesland spoke to Marie Precko(?) who is working for the owner trying to close out all open issues on the new building. Since it was once a gas station and the initial comments said there was soil/groundwater contamination, Sangesland said she would probably need: 1- Drawings/photos which show the area was dug out down to bedrock for construction. 2- Since the building is a corner unit (Bond St & Bowery) Sangesland suggested that soil borings (geoprobe) be taken on the sidewalk of each side of the building. 2/22/2010 - Sangesland spoke to Andy Robinson works for William Vitacco Assoc building expiditer for the building. Trying to clean up open violation. 212-791-4578 ext 206 8/16/11 - Austin - Received call from Allen Green (646-599-5869), an expeditor who wanted to know how to get this spill report closed. I explained the basic preliminary findings of the spill report, and the subsequent history showing many inquiries about how to close this spill, with no submissions or additional info provided to the DEC on what has actually been done since 1997. I referred Mr. Green to the current DEC project manager for this spill (Ryan Piper) for more details on how to proceed. - end

Remarks: TANK REMOVAL REVEALED CONTAMINATED SOIL AND POSSIBLE GROUNDWATER CONTAMINATION AT AN AUTOMOTIVE STATION-ABOUT 250 YARDS OF SOIL AT THE COMPLETON

Material:

Site ID:	253569
Operable Unit ID:	1050132
Operable Unit:	01
Material ID:	332344
Material Code:	0008
Material Name:	Diesel
Case No.:	Not reported
Material FA:	Petroleum
Quantity:	0
Units:	Gallons
Recovered:	No
Resource Affected:	Not reported
Oxygenate:	False
Site ID:	253569
Operable Unit ID:	1050132
Operable Unit:	01
Material ID:	332345
Material Code:	0009
Material Name:	Gasoline
Case No.:	Not reported
Material FA:	Petroleum
Quantity:	0
Units:	Gallons

DOWNTOWN AUTOMOTIVE, INC. (Continued) **U001840828**

Recovered: No
Resource Affected: Not reported
Oxygenate: False

Tank Test:
Site ID: Not reported
Spill Tank Test: Not reported
Tank Number: Not reported
Tank Size: Not reported
Test Method: Not reported
Leak Rate: Not reported
Gross Fail: Not reported
Modified By: Not reported
Last Modified: Not reported
Test Method: Not reported

BB286 **525 BROADWAY** **AST U003388910**
SW **525 BROADWAY** **HIST AST N/A**
1/8-1/4 **NEW YORK CITY, NY 10012**
0.209 mi.
1105 ft. **Site 3 of 3 in cluster BB**

Relative:
Lower

Actual:
28 ft.

AST:
Region: STATE
DEC Region: 2
Site Status: Active
Facility Id: 2-283290
Program Type: PBS
UTM X: 584582.87554000004
UTM Y: 4508488.5227100002
Expiration Date: 2012/08/24

Affiliation Records:
Site Id: 12501
Affiliation Type: Owner
Company Name: 525 REALTY CO C/O MORRIS GOLDAN REAL ESTATE
Contact Type: AGENT
Contact Name: BYRON R. GOLDMAN
Address1: 524 BROADWAY
Address2: Not reported
City: NEW YORK CITY
State: NY
Zip Code: 10012
Country Code: 001
Phone: (212) 925-3939
Phone Ext: Not reported
Email: Not reported
Fax Number: Not reported
Modified By: DXLIVING
Date Last Modified: 7/16/2007

Site Id: 12501
Affiliation Type: Mail Contact
Company Name: 525 REALTY COMPANY
Contact Type: Not reported
Contact Name: BILLING
Address1: % MORRIS GOLDMAN REAL ESTATE

525 BROADWAY (Continued) **U003388910**

Address2:	524 BROADWAY
City:	NEW YORK
State:	NY
Zip Code:	10012
Country Code:	001
Phone:	(212) 925-3939
Phone Ext:	Not reported
Email:	MGOLDMANRE@AOL.COM
Fax Number:	Not reported
Modified By:	DXLIVING
Date Last Modified:	7/16/2007

Site Id:	12501
Affiliation Type:	On-Site Operator
Company Name:	525 BROADWAY
Contact Type:	Not reported
Contact Name:	JOSEPH CZAJKOWSKI
Address1:	Not reported
Address2:	Not reported
City:	Not reported
State:	NN
Zip Code:	Not reported
Country Code:	001
Phone:	(212) 925-3939
Phone Ext:	Not reported
Email:	Not reported
Fax Number:	Not reported
Modified By:	TRANSLAT
Date Last Modified:	3/4/2004

Site Id:	12501
Affiliation Type:	Emergency Contact
Company Name:	525 REALTY CO C/O MORRIS GOLDM
Contact Type:	Not reported
Contact Name:	MORRIS GOLDMAN REAL ESTATE COR
Address1:	Not reported
Address2:	Not reported
City:	Not reported
State:	NN
Zip Code:	Not reported
Country Code:	001
Phone:	(212) 925-3939
Phone Ext:	Not reported
Email:	Not reported
Fax Number:	Not reported
Modified By:	TRANSLAT
Date Last Modified:	3/4/2004

Equipment Records:

A00 - Tank Internal Protection - None
D01 - Pipe Type - Steel/Carbon Steel/Iron
J02 - Dispenser - Suction
L09 - Piping Leak Detection - Exempt Suction Piping
C00 - Pipe Location - No Piping
F00 - Pipe External Protection - None
I04 - Overfill - Product Level Gauge (A/G)
H04 - Tank Leak Detection - Groundwater Well

525 BROADWAY (Continued) **U003388910**

G03 - Tank Secondary Containment - Vault (w/o access)
B00 - Tank External Protection - None

Tank Info:

Tank Number:	001
Tank Id:	14887
Tank Location:	1
Tank Type:	Steel/Carbon Steel/Iron
Tank Status:	In Service
Tank Model:	Not reported
Pipe Model:	Not reported
Install Date:	01/01/1955
Capacity Gallons:	4000
Tightness Test Method:	NN
Date Test:	Not reported
Next Test Date:	Not reported
Date Tank Closed:	Not reported
Register:	True
Modified By:	DXLIVING
Last Modified:	07/16/2007

HIST AST:

PBS Number:	2-283290
SWIS Code:	6201
Operator:	JOSEPH CZAJKOWSKI
Facility Phone:	(212) 925-3939
Facility Addr2:	525 BROADWAY
Facility Type:	MANUFACTURING
Emergency:	MORRIS GOLDMAN REAL ESTATE COR
Emergency Tel:	(212) 925-3939
Old PBSNO:	Not reported
Date Inspected:	Not reported
Inspector:	Not reported
Result of Inspection:	Not reported
Owner Name:	525 REALTY CO C/O MORRIS GOLDM
Owner Address:	524 BROADWAY
Owner City,St,Zip:	NEW YORK CITY, NY 10012
Federal ID:	Not reported
Owner Tel:	(212) 925-3939
Owner Type:	Corporate/Commercial
Owner Subtype:	Not reported
Mailing Contact:	MORRIS GOLDMAN REAL ESTAT
Mailing Name:	525 REALTY CO C/O MORRIS GOLDM
Mailing Address:	524 BROADWAY
Mailing Address 2:	Not reported
Mailing City,St,Zip:	NEW YORK CITY, NY 10012
Mailing Telephone:	(212) 925-3939
Owner Mark:	First Owner
Facility Status:	1 - Active PBS facility, i.e. total capacity of the PBS tanks is greater than 1,100 gallons, regardless if Subpart 360-14 tanks exist or not at the facility.
Certification Flag:	False
Certification Date:	08/15/1997
Expiration:	08/24/2002
Renew Flag:	False
Renew Date:	Not reported

525 BROADWAY (Continued) **U003388910**

Total Capacity:	4000
FAMT:	True
Facility Screen:	No Missing Data
Owner Screen:	Minor Data Missing
Tank Screen:	Minor Data Missing
Dead Letter:	False
CBS Number:	Not reported
Town or City:	NEW YORK CITY
County Code:	62
Town or City Code:	01
Region:	2
Tank ID:	001
Tank Location:	ABOVEGROUND
Tank Status:	In Service
Install Date:	Not reported
Capacity (Gal):	4000
Product Stored:	NOS 5 OR 6 FUEL OIL
Tank Type:	Steel/carbon steel
Tank Internal:	Not reported
Tank External:	Not reported
Pipe Location:	Not reported
Pipe Type:	STEEL/IRON
Pipe Internal:	Not reported
Pipe External:	Not reported
Tank Containment:	Diking
Leak Detection:	3
Overfill Protection:	4
Dispenser Method:	Suction
Date Tested:	Not reported
Next Test Date:	Not reported
Missing Data for Tank:	Minor Data Missing
Date Closed:	Not reported
Test Method:	Not reported
Deleted:	False
Updated:	False
SPDES Number:	Not reported
Lat/Long:	Not reported

BG287 **SERVICE STATION** **RCRA-NonGen** **1000432500**
ENE **326 BOWERY AVE** **FINDS** **NYD085735017**
1/8-1/4 **NEW YORK, NY 10012**
0.210 mi.
1109 ft. **Site 2 of 3 in cluster BG**

Relative:
Higher

Actual:
42 ft.

RCRA-NonGen:

Date form received by agency:	01/01/2007
Facility name:	SERVICE STATION
Facility address:	326 BOWERY AVE NEW YORK, NY 100122407
EPA ID:	NYD085735017
Mailing address:	BOWERY AVE NEW YORK, NY 10012
Contact:	Not reported
Contact address:	BOWERY AVE NEW YORK, NY 10012
Contact country:	US
Contact telephone:	Not reported

SERVICE STATION (Continued) **1000432500**

Contact email: Not reported
EPA Region: 02
Classification: Non-Generator
Description: Handler: Non-Generators do not presently generate hazardous waste

Owner/Operator Summary:
Owner/operator name: BOWERY SERVICE STATION INC
Owner/operator address: NOT REQUIRED
NOT REQUIRED, WY 99999
Owner/operator country: US
Owner/operator telephone: (212) 555-1212
Legal status: Private
Owner/Operator Type: Owner
Owner/Op start date: Not reported
Owner/Op end date: Not reported

Owner/operator name: BOWERY SERVICE STATION INC
Owner/operator address: NOT REQUIRED
NOT REQUIRED, WY 99999
Owner/operator country: US
Owner/operator telephone: (212) 555-1212
Legal status: Private
Owner/Operator Type: Operator
Owner/Op start date: Not reported
Owner/Op end date: Not reported

Handler Activities Summary:
U.S. importer of hazardous waste: No
Mixed waste (haz. and radioactive): No
Recycler of hazardous waste: No
Transporter of hazardous waste: No
Treater, storer or disposer of HW: No
Underground injection activity: No
On-site burner exemption: No
Furnace exemption: No
Used oil fuel burner: No
Used oil processor: No
User oil refiner: No
Used oil fuel marketer to burner: No
Used oil Specification marketer: No
Used oil transfer facility: No
Used oil transporter: No

Historical Generators:
Date form received by agency: 01/01/2006
Facility name: SERVICE STATION
Classification: Not a generator, verified

Date form received by agency: 07/08/1999
Facility name: SERVICE STATION
Classification: Not a generator, verified

Date form received by agency: 08/18/1980
Facility name: SERVICE STATION
Classification: Large Quantity Generator

SERVICE STATION (Continued) **1000432500**

Violation Status: No violations found

FINDS:

Registry ID: 110004372884

Environmental Interest/Information System
RCRAInfo is a national information system that supports the Resource Conservation and Recovery Act (RCRA) program through the tracking of events and activities related to facilities that generate, transport, and treat, store, or dispose of hazardous waste. RCRAInfo allows RCRA program staff to track the notification, permit, compliance, and corrective action activities required under RCRA.

BA288 **VINYL BINDED PRODUCTS CORP** **RCRA-NonGen** **1000441500**
West **99 GREENS ST** **FINDS** **NYD001544907**
1/8-1/4 **NEW YORK, NY 10012** **MANIFEST**
0.210 mi.
1109 ft. **Site 2 of 2 in cluster BA**

Relative:
Lower

Actual:
23 ft.

RCRA-NonGen:
Date form received by agency: 01/01/2007
Facility name: VINYL BINDED PRODUCTS CORP
Facility address: 99 GREENS ST
NEW YORK, NY 10012
EPA ID: NYD001544907
Mailing address: GREENE ST
NEW YORK, NY 10012
Contact: HARRY ELDBAUM
Contact address: GREENE ST
NEW YORK, NY 10012
Contact country: US
Contact telephone: (212) 966-6024
Contact email: Not reported
EPA Region: 02
Classification: Non-Generator
Description: Handler: Non-Generators do not presently generate hazardous waste

Owner/Operator Summary:
Owner/operator name: Not reported
Owner/operator address: NOT REQUIRED
NOT REQUIRED, WY 99999
Owner/operator country: US
Owner/operator telephone: (212) 555-1212
Legal status: Private
Owner/Operator Type: Operator
Owner/Op start date: Not reported
Owner/Op end date: Not reported

Owner/operator name: Not reported
Owner/operator address: NOT REQUIRED
NOT REQUIRED, WY 99999
Owner/operator country: US
Owner/operator telephone: (212) 555-1212
Legal status: Private
Owner/Operator Type: Owner
Owner/Op start date: Not reported

VINYL BINDED PRODUCTS CORP (Continued) **1000441500**

Owner/Op end date: Not reported

Handler Activities Summary:
U.S. importer of hazardous waste: No
Mixed waste (haz. and radioactive): No
Recycler of hazardous waste: No
Transporter of hazardous waste: No
Treater, storer or disposer of HW: No
Underground injection activity: No
On-site burner exemption: No
Furnace exemption: No
Used oil fuel burner: No
Used oil processor: No
User oil refiner: No
Used oil fuel marketer to burner: No
Used oil Specification marketer: No
Used oil transfer facility: No
Used oil transporter: No

Historical Generators:
Date form received by agency: 01/01/2006
Facility name: VINYL BINDED PRODUCTS CORP
Classification: Not a generator, verified

Date form received by agency: 06/29/1983
Facility name: VINYL BINDED PRODUCTS CORP
Classification: Not a generator, verified

Violation Status: No violations found

FINDS:

Registry ID: 110004335407

Environmental Interest/Information System
RCRAInfo is a national information system that supports the Resource Conservation and Recovery Act (RCRA) program through the tracking of events and activities related to facilities that generate, transport, and treat, store, or dispose of hazardous waste. RCRAInfo allows RCRA program staff to track the notification, permit, compliance, and corrective action activities required under RCRA.

NY MANIFEST:
EPA ID: NYD001544907
Country: USA
Mailing Name: VINYL BONDED PRODUCTS
Mailing Contact: HARRY D ELBAUM
Mailing Address: 99 GREENE ST
Mailing Address 2: Not reported
Mailing City: NEW YORK
Mailing State: NY
Mailing Zip: 10012
Mailing Zip4: Not reported
Mailing Country: USA
Mailing Phone: 212-966-6024

VINYL BINDED PRODUCTS CORP (Continued) **1000441500**

Document ID:	NYO3073779
Manifest Status:	Completed copy
Trans1 State ID:	NYJA004
Trans2 State ID:	Not reported
Generator Ship Date:	830722
Trans1 Recv Date:	830722
Trans2 Recv Date:	Not reported
TSD Site Recv Date:	830722
Part A Recv Date:	030729
Part B Recv Date:	030729
Generator EPA ID:	NYD001544907
Trans1 EPA ID:	NYD049178296
Trans2 EPA ID:	Not reported
TSDF ID:	NYD049178296
Waste Code:	D002 - NON-LISTED CORROSIVE WASTES
Quantity:	00875
Units:	P - Pounds
Number of Containers:	005
Container Type:	DM - Metal drums, barrels
Handling Method:	Not reported
Specific Gravity:	100
Year:	83

BH289 **PRINCE WOOSTER CORP** **UST** **U004078036**
WNW **133 WOOSTER STREET** **N/A**
1/8-1/4 **NEW YORK, NY 10012**
0.213 mi.
1122 ft. **Site 2 of 3 in cluster BH**

Relative:
Lower

Actual:
23 ft.

UST:

Facility Id:	2-373087
Region:	STATE
DEC Region:	2
Site Status:	Active
Program Type:	PBS
Expiration Date:	2012/10/23
UTM X:	584480.99560999998
UTM Y:	4508778.6745600002

Affiliation Records:

Site Id:	18718
Affiliation Type:	Owner
Company Name:	PRINCE WOOSTER CORP
Contact Type:	PRESIDENT
Contact Name:	DAVID KAUFMAN
Address1:	133 WOOSTER STREET
Address2:	Not reported
City:	NEW YORK
State:	NY
Zip Code:	10012
Country Code:	001
Phone:	(212) 473-8639
Phone Ext:	Not reported
Email:	Not reported
Fax Number:	Not reported
Modified By:	dxliving
Date Last Modified:	9/6/2007

PRINCE WOOSTER CORP (Continued) **U004078036**

Site Id:	18718
Affiliation Type:	Mail Contact
Company Name:	PRINCE WOOSTER CORP
Contact Type:	Not reported
Contact Name:	PRESIDENT
Address1:	133 WOOSTER STREET
Address2:	Not reported
City:	NEW YORK
State:	NY
Zip Code:	10012
Country Code:	001
Phone:	(212) 645-4328
Phone Ext:	Not reported
Email:	Not reported
Fax Number:	Not reported
Modified By:	TRANSLAT
Date Last Modified:	3/4/2004

Site Id:	18718
Affiliation Type:	On-Site Operator
Company Name:	PRINCE WOOSTER CORP
Contact Type:	Not reported
Contact Name:	PRINCE WOOSTER CORP
Address1:	Not reported
Address2:	Not reported
City:	Not reported
State:	NN
Zip Code:	Not reported
Country Code:	001
Phone:	(212) 473-8639
Phone Ext:	Not reported
Email:	Not reported
Fax Number:	Not reported
Modified By:	TRANSLAT
Date Last Modified:	3/4/2004

Site Id:	18718
Affiliation Type:	Emergency Contact
Company Name:	PRINCE WOOSTER CORP
Contact Type:	Not reported
Contact Name:	EAST RIVER OIL SUPPLY
Address1:	Not reported
Address2:	Not reported
City:	Not reported
State:	NN
Zip Code:	Not reported
Country Code:	001
Phone:	(212) 645-4328
Phone Ext:	Not reported
Email:	Not reported
Fax Number:	Not reported
Modified By:	TRANSLAT
Date Last Modified:	3/4/2004

Equipment Records:

A00 - Tank Internal Protection - None
D01 - Pipe Type - Steel/Carbon Steel/Iron

PRINCE WOOSTER CORP (Continued) **U004078036**

J02 - Dispenser - Suction
L09 - Piping Leak Detection - Exempt Suction Piping
G03 - Tank Secondary Containment - Vault (w/o access)
H99 - Tank Leak Detection - Other
I05 - Overfill - Vent Whistle
C01 - Pipe Location - Aboveground
F01 - Pipe External Protection - Painted/Asphalt Coating
B01 - Tank External Protection - Painted/Asphalt Coating
I04 - Overfill - Product Level Gauge (A/G)

Tank Info:

Site ID:	18718
Tank Number:	001
Tank ID:	25964
Tank Status:	In Service
Tank Model:	Not reported
Pipe Model:	Not reported
Install Date:	09/01/1998
Capacity Gallons:	2000
Tightness Test Method:	NN
Next Test Date:	Not reported
Date Tank Closed:	Not reported
Tank Location:	6
Tank Type:	Steel/carbon steel
Date Test:	Not reported
Register:	True
Modified By:	dxliving
Last Modified:	09/06/2007

BH290 **PRINCE WOOSTER CORP** **HIST UST** **U000407196**
WNW **133 WOOSTER STREET** **N/A**
1/8-1/4 **NEW YORK, NY 10012**
0.213 mi.
1122 ft. **Site 3 of 3 in cluster BH**

Relative:
Lower

Actual:
23 ft.

HIST UST:

PBS Number:	2-373087
SPDES Number:	Not reported
Emergency Contact:	EAST RIVER OIL SUPPLY
Emergency Telephone:	(212) 645-4328
Operator:	PRINCE WOOSTER CORP
Operator Telephone:	(212) 473-8639
Owner Name:	PRINCE WOOSTER CORP
Owner Address:	133 WOOSTER STREET
Owner City,St,Zip:	NEW YORK, NY 10012
Owner Telephone:	(212) 473-8639
Owner Type:	Corporate/Commercial
Owner Subtype:	Not reported
Mailing Name:	PRINCE WOOSTER CORP
Mailing Address:	133 WOOSTER STREET
Mailing Address 2:	Not reported
Mailing City,St,Zip:	NEW YORK, NY 10012
Mailing Contact:	PRESIDENT
Mailing Telephone:	(212) 645-4328
Owner Mark:	First Owner
Facility Status:	1 - Active PBS facility, i.e. total capacity of the PBS tanks is greater than 1,100 gallons, regardless if Subpart 360-14 tanks exist

PRINCE WOOSTER CORP (Continued) **U000407196**

	or not at the facility.
Facility Addr2:	133 WOOSTER ST
SWIS ID:	6201
Old PBS Number:	Not reported
Facility Type:	OTHER
Inspected Date:	Not reported
Inspector:	Not reported
Inspection Result:	Not reported
Federal ID:	Not reported
Certification Flag:	False
Certification Date:	01/16/1998
Expiration Date:	10/23/2002
Renew Flag:	False
Renewal Date:	Not reported
Total Capacity:	2000
FAMT:	True
Facility Screen:	No Missing Data
Owner Screen:	Minor Data Missing
Tank Screen:	No Missing Data
Dead Letter:	False
CBS Number:	Not reported
Town or City:	NEW YORK CITY
County Code:	62
Town or City:	01
Region:	2

Tank Id:	001
Tank Location:	UNDERGROUND, VAULTED, WITH ACCESS
Tank Status:	In Service
Install Date:	Not reported
Capacity (gals):	2000
Product Stored:	NOS 1,2, OR 4 FUEL OIL
Tank Type:	Steel/carbon steel
Tank Internal:	None
Tank External:	Painted/Asphalt Coating
Pipe Location:	Aboveground
Pipe Type:	STEEL/IRON
Pipe Internal:	None
Pipe External:	Painted/Asphalt Coating
Second Containment:	Diking
Leak Detection:	Other
Overfill Prot:	Product Level Gauge, Vent Whistle
Dispenser:	Suction
Date Tested:	Not reported
Next Test Date:	Not reported
Missing Data for Tank:	No Missing Data
Date Closed:	Not reported
Test Method:	Not reported
Deleted:	False
Updated:	True
Lat/long:	Not reported

BD291 **198 ELIZABETH ST** **AST** **U003390888**
SSE **198 ELIZABETH ST** **HIST AST** **N/A**
1/8-1/4 **NYC, NY 10012**
0.213 mi.
1123 ft. **Site 2 of 2 in cluster BD**

Relative:
Higher

Actual:
41 ft.

AST:

Region:	STATE
DEC Region:	2
Site Status:	Active
Facility Id:	2-332321
Program Type:	PBS
UTM X:	584939.45736
UTM Y:	4508307.8634500001
Expiration Date:	2012/08/28

Affiliation Records:

Site Id:	15726
Affiliation Type:	Owner
Company Name:	OZI MANAGEMENT CORP
Contact Type:	AGENT MGR
Contact Name:	ROBERT J. IANNIELLO
Address1:	202 ELIZABETH ST
Address2:	Not reported
City:	NY
State:	NY
Zip Code:	10012
Country Code:	001
Phone:	(212) 966-0070
Phone Ext:	Not reported
Email:	Not reported
Fax Number:	Not reported
Modified By:	KXTANG
Date Last Modified:	6/12/2007

Site Id:	15726
Affiliation Type:	Mail Contact
Company Name:	OZI MANAGEMENT CORP
Contact Type:	Not reported
Contact Name:	Not reported
Address1:	202 ELIZABETH ST
Address2:	Not reported
City:	NY
State:	NY
Zip Code:	10012
Country Code:	001
Phone:	(212) 966-0070
Phone Ext:	Not reported
Email:	Not reported
Fax Number:	Not reported
Modified By:	TRANSLAT
Date Last Modified:	3/4/2004

Site Id:	15726
Affiliation Type:	On-Site Operator
Company Name:	198 ELIZABETH ST
Contact Type:	Not reported
Contact Name:	JUAN SANTIAGO
Address1:	Not reported
Address2:	Not reported

198 ELIZABETH ST (Continued) **U003390888**

City:	Not reported
State:	NN
Zip Code:	Not reported
Country Code:	001
Phone:	(212) 925-5503
Phone Ext:	Not reported
Email:	Not reported
Fax Number:	Not reported
Modified By:	TRANSLAT
Date Last Modified:	3/4/2004

Site Id:	15726
Affiliation Type:	Emergency Contact
Company Name:	OZI MANAGEMENT CORP
Contact Type:	Not reported
Contact Name:	ROBERT J. IANNIELLO
Address1:	Not reported
Address2:	Not reported
City:	Not reported
State:	NN
Zip Code:	Not reported
Country Code:	999
Phone:	(212) 431-3842
Phone Ext:	Not reported
Email:	Not reported
Fax Number:	Not reported
Modified By:	KXTANG
Date Last Modified:	6/12/2007

Equipment Records:

A00 - Tank Internal Protection - None
D01 - Pipe Type - Steel/Carbon Steel/Iron
J02 - Dispenser - Suction
L09 - Piping Leak Detection - Exempt Suction Piping
F00 - Pipe External Protection - None
I04 - Overfill - Product Level Gauge (A/G)
G03 - Tank Secondary Containment - Vault (w/o access)
C03 - Pipe Location - Aboveground/Underground Combination
H00 - Tank Leak Detection - None
I05 - Overfill - Vent Whistle
B00 - Tank External Protection - None

Tank Info:

Tank Number:	001
Tank Id:	20319
Tank Location:	1
Tank Type:	Steel/Carbon Steel/Iron
Tank Status:	In Service
Tank Model:	Not reported
Pipe Model:	Not reported
Install Date:	01/01/1930
Capacity Gallons:	3000
Tightness Test Method:	NN
Date Test:	Not reported
Next Test Date:	Not reported
Date Tank Closed:	Not reported

198 ELIZABETH ST (Continued) **U003390888**

Register:	True
Modified By:	KXTANG
Last Modified:	06/12/2007

HIST AST:

PBS Number:	2-332321
SWIS Code:	6201
Operator:	JUAN SANTIAGO
Facility Phone:	(212) 925-5503
Facility Addr2:	198 ELIZABETH ST
Facility Type:	Not reported
Emergency:	OSCAR Z IANELLO
Emergency Tel:	(212) 673-9144
Old PBSNO:	Not reported
Date Inspected:	Not reported
Inspector:	Not reported
Result of Inspection:	Not reported
Owner Name:	OZI MANAGEMENT CORP
Owner Address:	204 ELIZABETH ST
Owner City,St,Zip:	NY, NY 10012
Federal ID:	Not reported
Owner Tel:	(212) 966-0070
Owner Type:	Not reported
Owner Subtype:	Not reported
Mailing Contact:	Not reported
Mailing Name:	OZI MANAGEMENT CORP
Mailing Address:	204 ELIZABETH ST
Mailing Address 2:	Not reported
Mailing City,St,Zip:	NY, NY 10012
Mailing Telephone:	(212) 966-0070
Owner Mark:	First Owner
Facility Status:	1 - Active PBS facility, i.e. total capacity of the PBS tanks is greater than 1,100 gallons, regardless if Subpart 360-14 tanks exist or not at the facility.
Certification Flag:	False
Certification Date:	07/31/1997
Expiration:	08/28/2002
Renew Flag:	False
Renew Date:	Not reported
Total Capacity:	3000
FAMT:	True
Facility Screen:	Minor Data Missing
Owner Screen:	Minor Data Missing
Tank Screen:	Minor Data Missing
Dead Letter:	False
CBS Number:	Not reported
Town or City:	NEW YORK CITY
County Code:	62
Town or City Code:	01
Region:	2

Tank ID:	001
Tank Location:	ABOVEGROUND
Tank Status:	In Service
Install Date:	Not reported
Capacity (Gal):	3000
Product Stored:	NOS 1,2, OR 4 FUEL OIL

198 ELIZABETH ST (Continued) **U003390888**

Tank Type:	Steel/carbon steel
Tank Internal:	Not reported
Tank External:	Not reported
Pipe Location:	Not reported
Pipe Type:	Not reported
Pipe Internal:	Not reported
Pipe External:	Not reported
Tank Containment:	Diking
Leak Detection:	0
Overfill Protection:	Not reported
Dispenser Method:	Suction
Date Tested:	Not reported
Next Test Date:	Not reported
Missing Data for Tank:	Minor Data Missing
Date Closed:	Not reported
Test Method:	Not reported
Deleted:	False
Updated:	True
SPDES Number:	Not reported
Lat/Long:	Not reported

BG292 **321 BOWERY COURT LLC** **HIST LTANKS** **S105230290**
ENE **321 BOWERY STREET** **N/A**
1/8-1/4 **MANHATTEN, NY**
0.215 mi.
1136 ft. **Site 3 of 3 in cluster BG**

Relative:
Higher

Actual:
42 ft.

HIST LTANKS:

Region of Spill:	2
Spill Number:	0107529
Spill Date:	10/23/2001
Spill Time:	09:00
Spill Cause:	Tank Failure
Resource Affectd:	On Land
Water Affected:	Not reported
Spill Source:	Gas Station
Spill Class:	Known release with minimal potential for fire or hazard. DEC Response. Willing Responsible Party. Corrective action taken.
Spill Closed Dt:	/ /
Cleanup Ceased:	/ /
Cleanup Meets Standard:	False
Investigator:	CROSSEN
Caller Name:	Not reported
Caller Agency:	Not reported
Caller Phone:	Not reported
Caller Extension:	Not reported
Notifier Name:	Not reported
Notifier Agency:	Not reported
Notifier Phone:	Not reported
Notifier Extension:	Not reported
Reported to Department Date:	10/23/01
Reported to Department Time:	10:00
SWIS:	62
Spiller Contact:	SHELLY SCIA SCIA
Spiller Phone:	(570) 296-5395
Spiller Extention:	Not reported
Spiller Name:	321 BALLARY COURT LLC
Spiller Address:	321 BOWELY STREET

321 BOWERY COURT LLC (Continued) **S105230290**

Spiller City,St,Zip: MANHATTEN, NY
Spiller Cleanup Date: / /
Facility Contact: GILL SCHULMAN
Facility Phone: (201) 736-7957
Facility Extention: Not reported
Spill Notifier: Local Agency
PBS Number: Not reported
Last Inspection: / /
Recommended Penalty: Penalty Not Recommended
Enforcement Date: / /
Investigation Complete: / /
UST Involvement: True
Date Region Sent Summary to Central Office: / /
Corrective Action Plan Submitted: / /
Date Spill Entered In Computer Data File: 10/23/01
Time Spill Entered In Computer Data File: Not reported
Spill Record Last Update: 10/23/01
Is Updated: False

Tank:
PBS Number: Not reported
Tank Number: Not reported
Tank Size: Not reported
Test Method: Not reported
Leak Rate Failed Tank: Not reported
Gross Leak Rate: Not reported

Material:
Material Class Type: Petroleum
Quantity Spilled: 0
Unkonwn Quantity Spilled: True
Units: Gallons
Quantity Recovered: 0
Unkonwn Quantity Recovered: True
Material: GASOLINE
Class Type: GASOLINE
Times Material Entry In File: 21329
CAS Number: Not reported
Last Date: 19940929
DEC Remarks: 10/23/01 ROBERT CROSSEN/FILE. TALKED WITH SHELLY SCIA, UST FOUND AT OLD STATION THEY DO NOT SEE ANY IMPACTS FROM JUST UNCOVERING. CROSSEN ADVISED TO CALL BACK IF ANY IMPACTS ARE FOUND, OTHER WISE REMOVE THE UST, SAMPLE, SAMPLE AND FILE REPORT. REMOVAL WILL TAKE PLACE THIS WEEK, REPORT DUE 11/30/01
Spill Cause: OLD GAS STATION - TANK FOUND AND MAY BE LEAKING

BJ293 **Z. BUILDING CORP.** **AST U004048827**
NNE **680 BROADWAY** **N/A**
1/8-1/4 **NEW YORK, NY 10012**
0.215 mi.
1136 ft. **Site 1 of 5 in cluster BJ**

Relative:
Higher

Actual:
40 ft.

AST:
Region: STATE
DEC Region: 2
Site Status: Administratively Closed
Facility Id: 2-251704
Program Type: PBS
UTM X: 584919.70045999996

Z. BUILDING CORP. (Continued) **U004048827**

UTM Y: 4509022.4885099996
Expiration Date: N/A

Affiliation Records:

Site Id: 10111
Affiliation Type: Owner
Company Name: Z BUILDING CORP.
Contact Type: Not reported
Contact Name: Not reported
Address1: 680 BROADWAY
Address2: Not reported
City: NEW YORK CITY
State: NY
Zip Code: 10012
Country Code: 001
Phone: (212) 420-9500
Phone Ext: Not reported
Email: Not reported
Fax Number: Not reported
Modified By: TRANSLAT
Date Last Modified: 3/4/2004

Site Id: 10111
Affiliation Type: Mail Contact
Company Name: Z. BUILDING CORP.
Contact Type: Not reported
Contact Name: JERRY ABRAMOWITZ
Address1: 680 BROADWAY
Address2: Not reported
City: NEW YORK CITY
State: NY
Zip Code: 10012
Country Code: 001
Phone: (212) 420-9500
Phone Ext: Not reported
Email: Not reported
Fax Number: Not reported
Modified By: TRANSLAT
Date Last Modified: 3/4/2004

Site Id: 10111
Affiliation Type: On-Site Operator
Company Name: Z. BUILDING CORP.
Contact Type: Not reported
Contact Name: MICHAEL COLLINS
Address1: Not reported
Address2: Not reported
City: Not reported
State: NN
Zip Code: Not reported
Country Code: 001
Phone: (212) 288-0077
Phone Ext: Not reported
Email: Not reported
Fax Number: Not reported
Modified By: TRANSLAT
Date Last Modified: 3/4/2004

Z. BUILDING CORP. (Continued) **U004048827**

Site Id:	10111
Affiliation Type:	Emergency Contact
Company Name:	Z BUILDING CORP.
Contact Type:	Not reported
Contact Name:	MICHAEL COLLINS
Address1:	Not reported
Address2:	Not reported
City:	Not reported
State:	NN
Zip Code:	Not reported
Country Code:	001
Phone:	(212) 535-4112
Phone Ext:	Not reported
Email:	Not reported
Fax Number:	Not reported
Modified By:	TRANSLAT
Date Last Modified:	3/4/2004

Equipment Records:

A00 - Tank Internal Protection - None
D01 - Pipe Type - Steel/Carbon Steel/Iron
J02 - Dispenser - Suction
H00 - Tank Leak Detection - None
C00 - Pipe Location - No Piping
F00 - Pipe External Protection - None
I04 - Overfill - Product Level Gauge (A/G)
G03 - Tank Secondary Containment - Vault (w/o access)
B00 - Tank External Protection - None

Tank Info:

Tank Number:	001
Tank Id:	11787
Tank Location:	1
Tank Type:	Steel/Carbon Steel/Iron
Tank Status:	Administratively Closed
Tank Model:	Not reported
Pipe Model:	Not reported
Install Date:	Not reported
Capacity Gallons:	2000
Tightness Test Method:	NN
Date Test:	Not reported
Next Test Date:	Not reported
Date Tank Closed:	04/01/1998
Register:	True
Modified By:	TRANSLAT
Last Modified:	03/04/2004

BF294 **SOHO PLAZA CORP** **AST** **U004048320**
SW **514 BROADWAY** **N/A**
1/8-1/4 **NEW YORK, NY 10012**
0.216 mi.
1138 ft. **Site 2 of 5 in cluster BF**

Relative:
Lower

Actual:
28 ft.

AST:

Region:	STATE
DEC Region:	2
Site Status:	Administratively Closed
Facility Id:	2-601326
Program Type:	PBS
UTM X:	584563.38363000005
UTM Y:	4508434.9003299996
Expiration Date:	N/A

Affiliation Records:

Site Id:	23293
Affiliation Type:	Owner
Company Name:	SOHO PLAZA CORP
Contact Type:	Not reported
Contact Name:	Not reported
Address1:	855 6TH AVENUE
Address2:	Not reported
City:	NEW YORK
State:	NY
Zip Code:	10001
Country Code:	001
Phone:	(212) 868-8320
Phone Ext:	Not reported
Email:	Not reported
Fax Number:	Not reported
Modified By:	TRANSLAT
Date Last Modified:	3/4/2004

Site Id:	23293
Affiliation Type:	Mail Contact
Company Name:	SOHO PLAZA CORP, C/O LAWRENCE PROPERTIES
Contact Type:	Not reported
Contact Name:	JONI T. ALLAIRE
Address1:	855 6TH AVENUE, SUITE 200
Address2:	Not reported
City:	NEW YORK
State:	NY
Zip Code:	10001
Country Code:	001
Phone:	(212) 868-8320
Phone Ext:	Not reported
Email:	Not reported
Fax Number:	Not reported
Modified By:	TRANSLAT
Date Last Modified:	3/4/2004

Site Id:	23293
Affiliation Type:	On-Site Operator
Company Name:	SOHO PLAZA CORP
Contact Type:	Not reported
Contact Name:	MUSA SANGARE
Address1:	Not reported
Address2:	Not reported

SOHO PLAZA CORP (Continued) **U004048320**

City:	Not reported
State:	NN
Zip Code:	Not reported
Country Code:	001
Phone:	(212) 431-3352
Phone Ext:	Not reported
Email:	Not reported
Fax Number:	Not reported
Modified By:	TRANSLAT
Date Last Modified:	3/4/2004

Site Id:	23293
Affiliation Type:	Emergency Contact
Company Name:	SOHO PLAZA CORP
Contact Type:	Not reported
Contact Name:	JOHN T. ALLTRE
Address1:	Not reported
Address2:	Not reported
City:	Not reported
State:	NN
Zip Code:	Not reported
Country Code:	001
Phone:	(212) 868-8320
Phone Ext:	Not reported
Email:	Not reported
Fax Number:	Not reported
Modified By:	TRANSLAT
Date Last Modified:	3/4/2004

Equipment Records:

F00 - Pipe External Protection - None
I04 - Overfill - Product Level Gauge (A/G)
A00 - Tank Internal Protection - None
D01 - Pipe Type - Steel/Carbon Steel/Iron
J02 - Dispenser - Suction
L09 - Piping Leak Detection - Exempt Suction Piping
I05 - Overfill - Vent Whistle
C03 - Pipe Location - Aboveground/Underground Combination
H00 - Tank Leak Detection - None
G03 - Tank Secondary Containment - Vault (w/o access)
B00 - Tank External Protection - None

Tank Info:

Tank Number:	001
Tank Id:	45491
Tank Location:	1
Tank Type:	Steel/Carbon Steel/Iron
Tank Status:	Administratively Closed
Tank Model:	Not reported
Pipe Model:	Not reported
Install Date:	Not reported
Capacity Gallons:	5000
Tightness Test Method:	NN
Date Test:	Not reported
Next Test Date:	Not reported
Date Tank Closed:	Not reported

SOHO PLAZA CORP (Continued) **U004048320**

Register: True
Modified By: NRLOMBAR
Last Modified: 09/28/2004

BK295 **CON EDISON MANHOLE 59696** **RCRA-NonGen** **1014919439**
NE **372 LAFAYETTE ST** **NYP004236057**
1/8-1/4 **NEW YORK, NY 10012**
0.216 mi.
1140 ft. **Site 1 of 6 in cluster BK**

Relative:
Higher

Actual:
42 ft.

RCRA-NonGen:
Date form received by agency: 06/24/2011
Facility name: CON EDISON MANHOLE 59696
Facility address: 372 LAFAYETTE ST
NEW YORK, NY 10012
EPA ID: NYP004236057
Mailing address: IRVING PLAZA RM 828
NEW YORK, NY 10003
Contact: TONI-ANN FRANZONE
Contact address: Not reported
Not reported
Contact country: Not reported
Contact telephone: (212) 894-9450
Contact email: Not reported
EPA Region: 02
Classification: Non-Generator
Description: Handler: Non-Generators do not presently generate hazardous waste

Handler Activities Summary:
U.S. importer of hazardous waste: No
Mixed waste (haz. and radioactive): No
Recycler of hazardous waste: No
Transporter of hazardous waste: No
Treater, storer or disposer of HW: No
Underground injection activity: No
On-site burner exemption: No
Furnace exemption: No
Used oil fuel burner: No
Used oil processor: No
User oil refiner: No
Used oil fuel marketer to burner: No
Used oil Specification marketer: No
Used oil transfer facility: No
Used oil transporter: No

Historical Generators:
Date form received by agency: 05/25/2011
Facility name: CON EDISON MANHOLE 59696
Classification: Conditionally Exempt Small Quantity Generator

Violation Status: No violations found

BK296 **CONSOLIDATED EDISON** **MANIFEST** **S110305923**
NE **LAFAYETTE ST & GREAT JONES ST** **N/A**
1/8-1/4 **NEW YORK, NY 10020**
0.217 mi.
1145 ft. **Site 2 of 6 in cluster BK**

Relative:
Higher

Actual:
42 ft.

NY MANIFEST:

EPA ID:	NYP004201364
Country:	USA
Mailing Name:	CONSOLIDATED EDISON
Mailing Contact:	CONSOLIDATED EDISON
Mailing Address:	4 IRVING PLACE RM 828
Mailing Address 2:	Not reported
Mailing City:	NEW YORK
Mailing State:	NY
Mailing Zip:	10003
Mailing Zip4:	Not reported
Mailing Country:	USA
Mailing Phone:	212-460-2808

Document ID:	Not reported
Manifest Status:	Not reported
Trans1 State ID:	NYD006982359
Trans2 State ID:	Not reported
Generator Ship Date:	2010-02-05
Trans1 Recv Date:	2010-02-05
Trans2 Recv Date:	Not reported
TSD Site Recv Date:	2010-02-08
Part A Recv Date:	Not reported
Part B Recv Date:	Not reported
Generator EPA ID:	NYP004201364
Trans1 EPA ID:	Not reported
Trans2 EPA ID:	Not reported
TSDF ID:	NYD980593636
Waste Code:	Not reported
Quantity:	50.0
Units:	P - Pounds
Number of Containers:	1.0
Container Type:	DM - Metal drums, barrels
Handling Method:	L Landfill.
Specific Gravity:	1.0
Year:	2010
Manifest Tracking Num:	001442149FLE
Import Ind:	N
Export Ind:	N
Discr Quantity Ind:	N
Discr Type Ind:	N
Discr Residue Ind:	N
Discr Partial Reject Ind:	N
Discr Full Reject Ind:	N
Manifest Ref Num:	Not reported
Alt Fac RCRA Id:	Not reported
Alt Fac Sign Date:	Not reported
Mgmt Method Type Code:	H141

Document ID:	Not reported
Manifest Status:	Not reported

CONSOLIDATED EDISON (Continued) **S110305923**

Trans1 State ID:	NYD006982359
Trans2 State ID:	Not reported
Generator Ship Date:	2010-02-05
Trans1 Recv Date:	2010-02-05
Trans2 Recv Date:	Not reported
TSD Site Recv Date:	2010-02-08
Part A Recv Date:	Not reported
Part B Recv Date:	Not reported
Generator EPA ID:	NYP004201364
Trans1 EPA ID:	Not reported
Trans2 EPA ID:	Not reported
TSDF ID:	NYD980593636
Waste Code:	Not reported
Quantity:	50.0
Units:	G - Gallons (liquids only)* (8.3 pounds)
Number of Containers:	1.0
Container Type:	DM - Metal drums, barrels
Handling Method:	T Chemical, physical, or biological treatment.
Specific Gravity:	1.0
Year:	2010
Manifest Tracking Num:	001442149FLE
Import Ind:	N
Export Ind:	N
Discr Quantity Ind:	N
Discr Type Ind:	N
Discr Residue Ind:	N
Discr Partial Reject Ind:	N
Discr Full Reject Ind:	N
Manifest Ref Num:	Not reported
Alt Fac RCRA Id:	Not reported
Alt Fac Sign Date:	Not reported
Mgmt Method Type Code:	H135

Document ID:	Not reported
Manifest Status:	Not reported
Trans1 State ID:	NYD006982359
Trans2 State ID:	Not reported
Generator Ship Date:	2010-01-22
Trans1 Recv Date:	2010-01-22
Trans2 Recv Date:	Not reported
TSD Site Recv Date:	2010-01-27
Part A Recv Date:	Not reported
Part B Recv Date:	Not reported
Generator EPA ID:	NYP004201364
Trans1 EPA ID:	Not reported
Trans2 EPA ID:	Not reported
TSDF ID:	NYD980593636
Waste Code:	Not reported
Quantity:	150.0
Units:	G - Gallons (liquids only)* (8.3 pounds)
Number of Containers:	3.0
Container Type:	DM - Metal drums, barrels
Handling Method:	T Chemical, physical, or biological treatment.
Specific Gravity:	1.0
Year:	2010
Manifest Tracking Num:	001442105FLE

CONSOLIDATED EDISON (Continued) **S110305923**

Import Ind:	N
Export Ind:	N
Discr Quantity Ind:	N
Discr Type Ind:	N
Discr Residue Ind:	N
Discr Partial Reject Ind:	N
Discr Full Reject Ind:	N
Manifest Ref Num:	Not reported
Alt Fac RCRA Id:	Not reported
Alt Fac Sign Date:	Not reported
Mgmt Method Type Code:	H135

Document ID:	Not reported
Manifest Status:	Not reported
Trans1 State ID:	NYD006982359
Trans2 State ID:	Not reported
Generator Ship Date:	2010-01-22
Trans1 Recv Date:	2010-01-22
Trans2 Recv Date:	Not reported
TSD Site Recv Date:	2010-01-27
Part A Recv Date:	Not reported
Part B Recv Date:	Not reported
Generator EPA ID:	NYP004201364
Trans1 EPA ID:	Not reported
Trans2 EPA ID:	Not reported
TSDF ID:	NYD980593636
Waste Code:	Not reported
Quantity:	50.0
Units:	P - Pounds
Number of Containers:	1.0
Container Type:	DM - Metal drums, barrels
Handling Method:	L Landfill.
Specific Gravity:	1.0
Year:	2010
Manifest Tracking Num:	001442105FLE
Import Ind:	N
Export Ind:	N
Discr Quantity Ind:	N
Discr Type Ind:	N
Discr Residue Ind:	N
Discr Partial Reject Ind:	N
Discr Full Reject Ind:	N
Manifest Ref Num:	Not reported
Alt Fac RCRA Id:	Not reported
Alt Fac Sign Date:	Not reported
Mgmt Method Type Code:	H141

Document ID:	Not reported
Manifest Status:	Not reported
Trans1 State ID:	NYD006982359
Trans2 State ID:	Not reported
Generator Ship Date:	2010-01-22
Trans1 Recv Date:	2010-01-22
Trans2 Recv Date:	Not reported
TSD Site Recv Date:	2010-01-27

CONSOLIDATED EDISON (Continued) **S110305923**

Part A Recv Date:	Not reported
Part B Recv Date:	Not reported
Generator EPA ID:	NYP004201364
Trans1 EPA ID:	Not reported
Trans2 EPA ID:	Not reported
TSDF ID:	NYD980593636
Waste Code:	Not reported
Quantity:	50.0
Units:	P - Pounds
Number of Containers:	1.0
Container Type:	DM - Metal drums, barrels
Handling Method:	L Landfill.
Specific Gravity:	1.0
Year:	2010
Manifest Tracking Num:	001442105FLE
Import Ind:	N
Export Ind:	N
Discr Quantity Ind:	N
Discr Type Ind:	N
Discr Residue Ind:	N
Discr Partial Reject Ind:	N
Discr Full Reject Ind:	N
Manifest Ref Num:	Not reported
Alt Fac RCRA Id:	Not reported
Alt Fac Sign Date:	Not reported
Mgmt Method Type Code:	H141

Document ID:	Not reported
Manifest Status:	Not reported
Trans1 State ID:	NYD006982359
Trans2 State ID:	Not reported
Generator Ship Date:	2010-02-05
Trans1 Recv Date:	2010-02-05
Trans2 Recv Date:	Not reported
TSD Site Recv Date:	2010-02-08
Part A Recv Date:	Not reported
Part B Recv Date:	Not reported
Generator EPA ID:	NYP004201364
Trans1 EPA ID:	Not reported
Trans2 EPA ID:	Not reported
TSDF ID:	NYD980593636
Waste Code:	Not reported
Quantity:	50.0
Units:	G - Gallons (liquids only)* (8.3 pounds)
Number of Containers:	1.0
Container Type:	DM - Metal drums, barrels
Handling Method:	T Chemical, physical, or biological treatment.
Specific Gravity:	1.0
Year:	2010
Manifest Tracking Num:	001442149FLE
Import Ind:	N
Export Ind:	N
Discr Quantity Ind:	N
Discr Type Ind:	N
Discr Residue Ind:	N
Discr Partial Reject Ind:	N

CONSOLIDATED EDISON (Continued) **S110305923**

Discr Full Reject Ind:	N
Manifest Ref Num:	Not reported
Alt Fac RCRA Id:	Not reported
Alt Fac Sign Date:	Not reported
Mgmt Method Type Code:	H135

Document ID:	Not reported
Manifest Status:	Not reported
Trans1 State ID:	NYD006982359
Trans2 State ID:	Not reported
Generator Ship Date:	2010-02-05
Trans1 Recv Date:	2010-02-05
Trans2 Recv Date:	Not reported
TSD Site Recv Date:	2010-02-08
Part A Recv Date:	Not reported
Part B Recv Date:	Not reported
Generator EPA ID:	NYP004201364
Trans1 EPA ID:	Not reported
Trans2 EPA ID:	Not reported
TSDF ID:	NYD980593636
Waste Code:	Not reported
Quantity:	50.0
Units:	P - Pounds
Number of Containers:	1.0
Container Type:	DM - Metal drums, barrels
Handling Method:	L Landfill.
Specific Gravity:	1.0
Year:	2010
Manifest Tracking Num:	001442149FLE
Import Ind:	N
Export Ind:	N
Discr Quantity Ind:	N
Discr Type Ind:	N
Discr Residue Ind:	N
Discr Partial Reject Ind:	N
Discr Full Reject Ind:	N
Manifest Ref Num:	Not reported
Alt Fac RCRA Id:	Not reported
Alt Fac Sign Date:	Not reported
Mgmt Method Type Code:	H141

Document ID:	Not reported
Manifest Status:	Not reported
Trans1 State ID:	NYD006982359
Trans2 State ID:	Not reported
Generator Ship Date:	2010-01-22
Trans1 Recv Date:	2010-01-22
Trans2 Recv Date:	Not reported
TSD Site Recv Date:	2010-01-27
Part A Recv Date:	Not reported
Part B Recv Date:	Not reported
Generator EPA ID:	NYP004201364
Trans1 EPA ID:	Not reported
Trans2 EPA ID:	Not reported
TSDF ID:	NYD980593636

CONSOLIDATED EDISON (Continued) **S110305923**

Waste Code:	Not reported
Quantity:	150.0
Units:	G - Gallons (liquids only)* (8.3 pounds)
Number of Containers:	3.0
Container Type:	DM - Metal drums, barrels
Handling Method:	T Chemical, physical, or biological treatment.
Specific Gravity:	1.0
Year:	2010
Manifest Tracking Num:	001442105FLE
Import Ind:	N
Export Ind:	N
Discr Quantity Ind:	N
Discr Type Ind:	N
Discr Residue Ind:	N
Discr Partial Reject Ind:	N
Discr Full Reject Ind:	N
Manifest Ref Num:	Not reported
Alt Fac RCRA Id:	Not reported
Alt Fac Sign Date:	Not reported
Mgmt Method Type Code:	H135

297
NNE
1/8-1/4
0.217 mi.
1148 ft.

3 GREAT JONES TENANTS CORP. **AST** **A100175403**
3 GREAT JONES STREET **N/A**
NEW YORK, NY 10012

Relative:
Higher

Actual:
41 ft.

AST:

Region:	STATE
DEC Region:	2
Site Status:	Active
Facility Id:	2-605096
Program Type:	PBS
UTM X:	584965.57926999999
UTM Y:	4509006.3613299998
Expiration Date:	2016/02/01

Affiliation Records:

Site Id:	26965
Affiliation Type:	Owner
Company Name:	3 GREAT JONES TENANTS CORP.
Contact Type:	MANAGING AGENT
Contact Name:	ROBERT WILSON
Address1:	3 GREAT JONES STREET
Address2:	Not reported
City:	NEW YORK
State:	NY
Zip Code:	10012
Country Code:	001
Phone:	(212) 529-5688
Phone Ext:	Not reported
Email:	Not reported
Fax Number:	Not reported
Modified By:	KXTANG
Date Last Modified:	1/11/2006

Site Id:	26965
Affiliation Type:	Mail Contact

3 GREAT JONES TENANTS CORP. (Continued) **A100175403**

Company Name:	ANDREWS BUILDING CORPORATION
Contact Type:	Not reported
Contact Name:	ROBERT BRANDER
Address1:	666 BROADWAY
Address2:	12TH FLOOR
City:	NEW YORK
State:	NY
Zip Code:	10012
Country Code:	001
Phone:	(212) 529-5688
Phone Ext:	Not reported
Email:	BBRANDER@ANDREWSBC.COM
Fax Number:	Not reported
Modified By:	KXTANG
Date Last Modified:	1/11/2006

Site Id:	26965
Affiliation Type:	On-Site Operator
Company Name:	3 GREAT JONES TENANTS CORP.
Contact Type:	Not reported
Contact Name:	ROBERT WILSON
Address1:	Not reported
Address2:	Not reported
City:	Not reported
State:	NN
Zip Code:	Not reported
Country Code:	001
Phone:	(212) 529-5688
Phone Ext:	Not reported
Email:	Not reported
Fax Number:	Not reported
Modified By:	TRANSLAT
Date Last Modified:	3/4/2004

Site Id:	26965
Affiliation Type:	Emergency Contact
Company Name:	3 GREAT JONES TENANTS CORP.
Contact Type:	Not reported
Contact Name:	EUGENE ANDREWS
Address1:	Not reported
Address2:	Not reported
City:	Not reported
State:	NN
Zip Code:	Not reported
Country Code:	001
Phone:	(212) 529-5688
Phone Ext:	Not reported
Email:	Not reported
Fax Number:	Not reported
Modified By:	TRANSLAT
Date Last Modified:	3/4/2004

Equipment Records:

A00 - Tank Internal Protection - None
D01 - Pipe Type - Steel/Carbon Steel/Iron
J02 - Dispenser - Suction
L09 - Piping Leak Detection - Exempt Suction Piping

3 GREAT JONES TENANTS CORP. (Continued) **A100175403**

C01 - Pipe Location - Aboveground
E00 - Piping Secondary Containment - None
H00 - Tank Leak Detection - None
F00 - Pipe External Protection - None
B00 - Tank External Protection - None
G99 - Tank Secondary Containment - Other
I05 - Overfill - Vent Whistle

Tank Info:

Tank Number:	001
Tank Id:	59428
Tank Location:	3
Tank Type:	Steel/Carbon Steel/Iron
Tank Status:	In Service
Tank Model:	Not reported
Pipe Model:	Not reported
Install Date:	09/01/1976
Capacity Gallons:	2000
Tightness Test Method:	NN
Date Test:	Not reported
Next Test Date:	Not reported
Date Tank Closed:	Not reported
Register:	True
Modified By:	MSBAPTIS
Last Modified:	11/19/2010

BL298 **CON EDISON SERVICE BOX 26772** **RCRA-NonGen** **1014926595**
SE **241 BOWERY** **NYP004243705**
1/8-1/4 **NEW YORK, NY 10002**
0.218 mi.
1149 ft. **Site 1 of 7 in cluster BL**

Relative:
Higher

Actual:
42 ft.

RCRA-NonGen:

Date form received by agency:	11/25/2011
Facility name:	CON EDISON SERVICE BOX 26772
Facility address:	241 BOWERY NEW YORK, NY 10002
EPA ID:	NYP004243705
Mailing address:	4 IRVING PL, RM 828 NEW YORK, NY 10003
Contact:	JUAN RODRIGUEZ
Contact address:	Not reported Not reported
Contact country:	Not reported
Contact telephone:	(347) 865-5931
Contact email:	Not reported
EPA Region:	02
Classification:	Non-Generator
Description:	Handler: Non-Generators do not presently generate hazardous waste

Handler Activities Summary:

U.S. importer of hazardous waste:	No
Mixed waste (haz. and radioactive):	No
Recycler of hazardous waste:	No
Transporter of hazardous waste:	No
Treater, storer or disposer of HW:	No
Underground injection activity:	No

CON EDISON SERVICE BOX 26772 (Continued) **1014926595**

On-site burner exemption:	No
Furnace exemption:	No
Used oil fuel burner:	No
Used oil processor:	No
User oil refiner:	No
Used oil fuel marketer to burner:	No
Used oil Specification marketer:	No
Used oil transfer facility:	No
Used oil transporter:	No

Historical Generators:

Date form received by agency:	10/26/2011
Facility name:	CON EDISON SERVICE BOX 26772
Classification:	Conditionally Exempt Small Quantity Generator

Violation Status: No violations found

BL299 **216080; 241 BOWERY** **MANIFEST** **S110307043**
SE **241 BOWERY** **NY Spills** **N/A**
1/8-1/4 **NEW YORK, NY**
0.218 mi.
1149 ft. **Site 2 of 7 in cluster BL**

Relative:
Higher

Actual:
42 ft.

NY MANIFEST:

EPA ID:	NYP004243705
Country:	USA
Mailing Name:	CONSOLIDATED EDISON
Mailing Contact:	CONSOLIDATED EDISON
Mailing Address:	4 IRVING PLACE ROOM 828
Mailing Address 2:	Not reported
Mailing City:	NEW YORK
Mailing State:	NY
Mailing Zip:	10003
Mailing Zip4:	Not reported
Mailing Country:	USA
Mailing Phone:	212-460-3770

Document ID:	Not reported
Manifest Status:	Not reported
Trans1 State ID:	NJ0000027193
Trans2 State ID:	Not reported
Generator Ship Date:	2011-10-26
Trans1 Recv Date:	2011-10-26
Trans2 Recv Date:	Not reported
TSD Site Recv Date:	2011-10-31
Part A Recv Date:	Not reported
Part B Recv Date:	Not reported
Generator EPA ID:	NYP004243705
Trans1 EPA ID:	Not reported
Trans2 EPA ID:	Not reported
TSDF ID:	NJD002200046
Waste Code:	Not reported
Quantity:	2000.0
Units:	P - Pounds
Number of Containers:	1.0
Container Type:	TT - Cargo tank, tank trucks
Handling Method:	T Chemical, physical, or biological treatment.

216080; 241 BOWERY (Continued) **S110307043**

Specific Gravity:	1.0
Year:	2011
Manifest Tracking Num:	007655487JJK
Import Ind:	N
Export Ind:	N
Discr Quantity Ind:	N
Discr Type Ind:	N
Discr Residue Ind:	N
Discr Partial Reject Ind:	N
Discr Full Reject Ind:	N
Manifest Ref Num:	Not reported
Alt Fac RCRA Id:	Not reported
Alt Fac Sign Date:	Not reported
Mgmt Method Type Code:	H111

NY Spills:

Site ID:	432952
Facility Addr2:	Not reported
Facility ID:	0914102
Spill Number:	0914102
Facility Type:	ER
SWIS:	3101
Investigator:	DMPOKRZY
Referred To:	Not reported
Spill Date:	3/23/2009
Reported to Dept:	3/30/2009
CID:	Not reported
Spill Cause:	Unknown
Water Affected:	Not reported
Spill Source:	Commercial/Industrial
Spill Notifier:	Responsible Party
Cleanup Ceased:	Not reported
Cleanup Meets Std:	False
Last Inspection:	Not reported
Recommended Penalty:	Penalty Not Recommended
UST Trust:	False
Spill Class:	Possible release with minimal potential for fire or hazard or Known release with no damage. DEC Response. Willing Responsible Party. Corrective action taken.
Spill Closed Dt:	4/1/2009
Remediation Phase:	0
Date Entered In Computer:	4/16/2010
Spill Record Last Update:	4/16/2010
Spiller Name:	ERT DESK
Spiller Company:	CON EDISON
Spiller Address:	5030 BROADWAY
Spiller City,St,Zip:	New York, NY
Spiller Company:	001
Contact Name:	ERT DESK
Contact Phone:	(212) 580-8383
DEC Region:	2
DER Facility ID:	386971
DEC Memo:	Not reported
Remarks:	Not reported

Material:

Site ID:	432952

216080; 241 BOWERY (Continued) **S110307043**

Operable Unit ID: 1183863
Operable Unit: 01
Material ID: 2178015
Material Code: 0066A
Material Name: UNKNOWN PETROLEUM
Case No.: Not reported
Material FA: Petroleum
Quantity: 2
Units: Gallons
Recovered: Not reported
Resource Affected: Not reported
Oxygenate: False

Tank Test:
Site ID: Not reported
Spill Tank Test: Not reported
Tank Number: Not reported
Tank Size: Not reported
Test Method: Not reported
Leak Rate: Not reported
Gross Fail: Not reported
Modified By: Not reported
Last Modified: Not reported
Test Method: Not reported

300
WNW
1/8-1/4
0.218 mi.
1152 ft.

Relative:
Lower

Actual:
23 ft.

CAMPER ATLANTIC CORP **RCRA-NonGen** **1004761419**
125 PRINCE ST **FINDS** **NYR000086686**
NEW YORK, NY 10012

RCRA-NonGen:
Date form received by agency: 01/01/2007
Facility name: CAMPER ATLANTIC CORP
Facility address: 125 PRINCE ST
NEW YORK, NY 10012
EPA ID: NYR000086686
Mailing address: PRINCE ST
NEW YORK, NY 10012
Contact: JOSU ABOITIZ
Contact address: PRINCE ST
NEW YORK, NY 10012
Contact country: US
Contact telephone: (212) 358-1841
Contact email: Not reported
EPA Region: 02
Classification: Non-Generator
Description: Handler: Non-Generators do not presently generate hazardous waste

Owner/Operator Summary:
Owner/operator name: HAROLD MILGRIM AS TRUSTEE
Owner/operator address: 125 PRINCE ST
NEW YORK, NY 10012
Owner/operator country: US
Owner/operator telephone: (212) 358-1842
Legal status: Private

CAMPER ATLANTIC CORP (Continued) **1004761419**

Owner/Operator Type: Owner
Owner/Op start date: Not reported
Owner/Op end date: Not reported

Owner/operator name: HAROLD MILGRIM AS TRUSTEE
Owner/operator address: 125 PRINCE ST
NEW YORK, NY 10012
Owner/operator country: US
Owner/operator telephone: (212) 358-1842
Legal status: Private
Owner/Operator Type: Operator
Owner/Op start date: Not reported
Owner/Op end date: Not reported

Handler Activities Summary:
U.S. importer of hazardous waste: No
Mixed waste (haz. and radioactive): No
Recycler of hazardous waste: No
Transporter of hazardous waste: No
Treater, storer or disposer of HW: No
Underground injection activity: No
On-site burner exemption: No
Furnace exemption: No
Used oil fuel burner: No
Used oil processor: No
User oil refiner: No
Used oil fuel marketer to burner: No
Used oil Specification marketer: No
Used oil transfer facility: No
Used oil transporter: No

Historical Generators:
Date form received by agency: 01/01/2006
Facility name: CAMPER ATLANTIC CORP
Classification: Not a generator, verified

Date form received by agency: 06/08/2000
Facility name: CAMPER ATLANTIC CORP
Classification: Small Quantity Generator

Violation Status: No violations found

FINDS:

Registry ID: 110004562492

Environmental Interest/Information System
RCRAInfo is a national information system that supports the Resource Conservation and Recovery Act (RCRA) program through the tracking of events and activities related to facilities that generate, transport, and treat, store, or dispose of hazardous waste. RCRAInfo allows RCRA program staff to track the notification, permit, compliance, and corrective action activities required under RCRA.

BM301 **MARTIN OPERATION CORP.** **AST** **A100194256**
NE **41 GREAT JONES STREET** **N/A**
1/8-1/4 **NEW YORK, NY 10012**
0.219 mi.
1158 ft. **Site 1 of 6 in cluster BM**

Relative:
Higher

Actual:
42 ft.

AST:

Region:	STATE
DEC Region:	2
Site Status:	Active
Facility Id:	2-607239
Program Type:	PBS
UTM X:	585031.25763000001
UTM Y:	4508947.9236899996
Expiration Date:	2011/12/06

Affiliation Records:

Site Id:	29092
Affiliation Type:	Owner
Company Name:	LEON L. FEINBERG
Contact Type:	PRESIDENT
Contact Name:	LEON FEINBERG
Address1:	98-30 67TH AVE
Address2:	Not reported
City:	REGO PARK
State:	NY
Zip Code:	11374
Country Code:	001
Phone:	(212) 477-1060
Phone Ext:	Not reported
Email:	Not reported
Fax Number:	Not reported
Modified By:	KAKYER
Date Last Modified:	12/19/2006

Site Id:	29092
Affiliation Type:	Mail Contact
Company Name:	98-30 67TH AVE
Contact Type:	Not reported
Contact Name:	LEON L. FEINBERG
Address1:	98-30 67TH AVE
Address2:	Not reported
City:	REGO PARK
State:	NY
Zip Code:	11374
Country Code:	001
Phone:	(212) 477-1060
Phone Ext:	Not reported
Email:	Not reported
Fax Number:	Not reported
Modified By:	TRANSLAT
Date Last Modified:	3/4/2004

Site Id:	29092
Affiliation Type:	On-Site Operator
Company Name:	MARTIN OPERATION CORP.
Contact Type:	Not reported
Contact Name:	LEON L. FEINBERG
Address1:	Not reported
Address2:	Not reported

MARTIN OPERATION CORP. (Continued) **A100194256**

City:	Not reported
State:	NN
Zip Code:	Not reported
Country Code:	001
Phone:	(212) 477-1060
Phone Ext:	Not reported
Email:	Not reported
Fax Number:	Not reported
Modified By:	TRANSLAT
Date Last Modified:	3/4/2004

Site Id:	29092
Affiliation Type:	Emergency Contact
Company Name:	LEON L. FEINBERG
Contact Type:	Not reported
Contact Name:	LEON L. FEINBERG
Address1:	Not reported
Address2:	Not reported
City:	Not reported
State:	NN
Zip Code:	Not reported
Country Code:	001
Phone:	(212) 477-1060
Phone Ext:	Not reported
Email:	Not reported
Fax Number:	Not reported
Modified By:	TRANSLAT
Date Last Modified:	3/4/2004

Equipment Records:

A00 - Tank Internal Protection - None
D01 - Pipe Type - Steel/Carbon Steel/Iron
J02 - Dispenser - Suction
L09 - Piping Leak Detection - Exempt Suction Piping
C03 - Pipe Location - Aboveground/Underground Combination
H00 - Tank Leak Detection - None
F00 - Pipe External Protection - None
I04 - Overfill - Product Level Gauge (A/G)
I05 - Overfill - Vent Whistle
G03 - Tank Secondary Containment - Vault (w/o access)
B00 - Tank External Protection - None

Tank Info:

Tank Number:	001
Tank Id:	62597
Tank Location:	1
Tank Type:	Steel/Carbon Steel/Iron
Tank Status:	In Service
Tank Model:	Not reported
Pipe Model:	Not reported
Install Date:	11/16/2000
Capacity Gallons:	1500
Tightness Test Method:	NN
Date Test:	Not reported
Next Test Date:	Not reported
Date Tank Closed:	Not reported

MARTIN OPERATION CORP. (Continued) **A100194256**

Register: True
Modified By: TRANSLAT
Last Modified: 03/04/2004

BM302 **43 GREAT JONES STREET** **AST** **A100139031**
NE **43 GREAT JONES STREET** **N/A**
1/8-1/4 **NEW YORK, NY 10012**
0.220 mi.
1160 ft. **Site 2 of 6 in cluster BM**

Relative:
Higher

Actual:
42 ft.

AST:
Region: STATE
DEC Region: 2
Site Status: Active
Facility Id: 2-603940
Program Type: PBS
UTM X: 585108.30900999997
UTM Y: 4508919.0722200004
Expiration Date: 2014/02/24

Affiliation Records:
Site Id: 25833
Affiliation Type: Owner
Company Name: 43 GREAT JONES STREET OWNERS CORP.
Contact Type: PRESIDENT
Contact Name: PETER HAMILTON
Address1: 43 GREAT JONES ST.
Address2: Not reported
City: NEW YORK
State: NY
Zip Code: 10012
Country Code: 001
Phone: (212) 505-7286
Phone Ext: Not reported
Email: Not reported
Fax Number: Not reported
Modified By: dxliving
Date Last Modified: 2/23/2009

Site Id: 25833
Affiliation Type: Mail Contact
Company Name: 43 GREAT JONES ST. OWNERS CORP.
Contact Type: Not reported
Contact Name: PETER HAMILTON, PRESIDENT
Address1: 43 GREAT JONES STREET
Address2: #6
City: NEW YORK
State: NY
Zip Code: 10012
Country Code: 001
Phone: (212) 505-7286
Phone Ext: Not reported
Email: Not reported
Fax Number: Not reported
Modified By: dxliving
Date Last Modified: 2/23/2009

Site Id: 25833

43 GREAT JONES STREET (Continued) **A100139031**

Affiliation Type:	On-Site Operator
Company Name:	43 GREAT JONES STREET
Contact Type:	Not reported
Contact Name:	DREW SHIFLETT
Address1:	Not reported
Address2:	Not reported
City:	Not reported
State:	NN
Zip Code:	Not reported
Country Code:	001
Phone:	(212) 254-9552
Phone Ext:	Not reported
Email:	Not reported
Fax Number:	Not reported
Modified By:	TRANSLAT
Date Last Modified:	3/4/2004

Site Id:	25833
Affiliation Type:	Emergency Contact
Company Name:	43 GREAT JONES STREET OWNERS CORP.
Contact Type:	Not reported
Contact Name:	PETER HAMILTON
Address1:	Not reported
Address2:	Not reported
City:	Not reported
State:	NN
Zip Code:	Not reported
Country Code:	999
Phone:	(212) 505-7286
Phone Ext:	Not reported
Email:	Not reported
Fax Number:	Not reported
Modified By:	dxliving
Date Last Modified:	2/23/2009

Equipment Records:

F00 - Pipe External Protection - None
I04 - Overfill - Product Level Gauge (A/G)
A00 - Tank Internal Protection - None
D01 - Pipe Type - Steel/Carbon Steel/Iron
J02 - Dispenser - Suction
L09 - Piping Leak Detection - Exempt Suction Piping
I05 - Overfill - Vent Whistle
C03 - Pipe Location - Aboveground/Underground Combination
E00 - Piping Secondary Containment - None
H00 - Tank Leak Detection - None
G03 - Tank Secondary Containment - Vault (w/o access)
B00 - Tank External Protection - None
K00 - Spill Prevention - None

Tank Info:

Tank Number:	001
Tank Id:	56101
Tank Location:	1
Tank Type:	Steel/Carbon Steel/Iron
Tank Status:	In Service

43 GREAT JONES STREET (Continued) **A100139031**

Tank Model:	Not reported
Pipe Model:	Not reported
Install Date:	02/15/1985
Capacity Gallons:	2000
Tightness Test Method:	NN
Date Test:	Not reported
Next Test Date:	Not reported
Date Tank Closed:	Not reported
Register:	True
Modified By:	dxliving
Last Modified:	02/23/2009

BM303 **30 GREAT JONES ST** **AST U003386276**
NE **30 GREAT JONES ST** **HIST AST N/A**
1/8-1/4 **NEW YORK, NY 10012**
0.221 mi.
1167 ft. **Site 3 of 6 in cluster BM**

Relative:
Higher

Actual:
42 ft.

AST:

Region:	STATE
DEC Region:	2
Site Status:	Unregulated
Facility Id:	2-207543
Program Type:	PBS
UTM X:	585068.40751000005
UTM Y:	4508958.9141899999
Expiration Date:	N/A

Affiliation Records:

Site Id:	7371
Affiliation Type:	Mail Contact
Company Name:	EDISON CONSTR. MGT.
Contact Type:	Not reported
Contact Name:	JOE PIPIA
Address1:	100 WASHINGTON STREET
Address2:	Not reported
City:	NEWARK
State:	NJ
Zip Code:	07102
Country Code:	001
Phone:	(973) 643-7700
Phone Ext:	Not reported
Email:	JOEP@EDPROP.COM
Fax Number:	Not reported
Modified By:	MSBAPTIS
Date Last Modified:	1/6/2009

Site Id:	7371
Affiliation Type:	On-Site Operator
Company Name:	30 GREAT JONES ST
Contact Type:	Not reported
Contact Name:	HARAY CORP
Address1:	Not reported
Address2:	Not reported
City:	Not reported
State:	NN
Zip Code:	Not reported
Country Code:	001

30 GREAT JONES ST (Continued) **U003386276**

Phone:	(212) 777-6571
Phone Ext:	Not reported
Email:	Not reported
Fax Number:	Not reported
Modified By:	MSBAPTIS
Date Last Modified:	1/6/2009

Site Id:	7371
Affiliation Type:	Emergency Contact
Company Name:	SP GREAT JONES,LLC C/O THE CORNERSTONE GROUP
Contact Type:	Not reported
Contact Name:	JOE PIPIA
Address1:	Not reported
Address2:	Not reported
City:	Not reported
State:	NN
Zip Code:	Not reported
Country Code:	999
Phone:	(973) 643-7700
Phone Ext:	Not reported
Email:	Not reported
Fax Number:	Not reported
Modified By:	MSBAPTIS
Date Last Modified:	1/6/2009

Site Id:	7371
Affiliation Type:	Owner
Company Name:	SP GREAT JONES,LLC C/O THE CORNERSTONE GROUP
Contact Type:	PRES
Contact Name:	KEVIN MALONEY
Address1:	570 7TH AVE SUITE 500
Address2:	Not reported
City:	NEW YORK
State:	NY
Zip Code:	10012
Country Code:	001
Phone:	(973) 643-7700
Phone Ext:	Not reported
Email:	Not reported
Fax Number:	Not reported
Modified By:	MSBAPTIS
Date Last Modified:	1/6/2009

Equipment Records:

A00 - Tank Internal Protection - None
D01 - Pipe Type - Steel/Carbon Steel/Iron
J02 - Dispenser - Suction
L09 - Piping Leak Detection - Exempt Suction Piping
F00 - Pipe External Protection - None
I04 - Overfill - Product Level Gauge (A/G)
G03 - Tank Secondary Containment - Vault (w/o access)
C03 - Pipe Location - Aboveground/Underground Combination
H00 - Tank Leak Detection - None
B00 - Tank External Protection - None

Tank Info:

30 GREAT JONES ST (Continued) **U003386276**

Tank Number:	001
Tank Id:	9605
Tank Location:	2
Tank Type:	Steel/Carbon Steel/Iron
Tank Status:	Closed - Removed
Tank Model:	Not reported
Pipe Model:	Not reported
Install Date:	11/16/1976
Capacity Gallons:	1500
Tightness Test Method:	NN
Date Test:	Not reported
Next Test Date:	Not reported
Date Tank Closed:	05/08/2008
Register:	True
Modified By:	MSBAPTIS
Last Modified:	01/06/2009

HIST AST:

PBS Number:	2-207543
SWIS Code:	6201
Operator:	HARCY CORP
Facility Phone:	(212) 777-6571
Facility Addr2:	30 GREAT JONES ST
Facility Type:	OTHER
Emergency:	IRVING KASON
Emergency Tel:	(212) 777-6571
Old PBSNO:	Not reported
Date Inspected:	Not reported
Inspector:	Not reported
Result of Inspection:	Not reported
Owner Name:	HARCY CORP
Owner Address:	30 GREAT JONES ST
Owner City,St,Zip:	NEW YORK, NY 10012
Federal ID:	Not reported
Owner Tel:	(212) 777-6571
Owner Type:	Corporate/Commercial
Owner Subtype:	Not reported
Mailing Contact:	IRVING KASON
Mailing Name:	HARCY CORP
Mailing Address:	30 GREAT JONES ST
Mailing Address 2:	Not reported
Mailing City,St,Zip:	NEW YORK, NY 10012
Mailing Telephone:	(212) 777-6571
Owner Mark:	First Owner
Facility Status:	1 - Active PBS facility, i.e. total capacity of the PBS tanks is greater than 1,100 gallons, regardless if Subpart 360-14 tanks exist or not at the facility.
Certification Flag:	False
Certification Date:	07/02/1997
Expiration:	06/30/2002
Renew Flag:	False
Renew Date:	Not reported
Total Capacity:	1500
FAMT:	True
Facility Screen:	No Missing Data
Owner Screen:	No Missing Data
Tank Screen:	No Missing Data

30 GREAT JONES ST (Continued) **U003386276**

Dead Letter:	False
CBS Number:	Not reported
Town or City:	NEW YORK CITY
County Code:	62
Town or City Code:	01
Region:	2
Tank ID:	001
Tank Location:	ABOVEGROUND
Tank Status:	In Service
Install Date:	Not reported
Capacity (Gal):	1500
Product Stored:	NOS 1,2, OR 4 FUEL OIL
Tank Type:	Steel/carbon steel
Tank Internal:	0
Tank External:	0
Pipe Location:	Aboveground/Underground Combination
Pipe Type:	STEEL/IRON
Pipe Internal:	None
Pipe External:	0
Tank Containment:	Diking
Leak Detection:	0
Overfill Protection:	4
Dispenser Method:	Suction
Date Tested:	Not reported
Next Test Date:	Not reported
Missing Data for Tank:	No Missing Data
Date Closed:	Not reported
Test Method:	Not reported
Deleted:	False
Updated:	True
SPDES Number:	Not reported
Lat/Long:	Not reported

BM304 **CONCORD ELECTRONICS CORPORATION** **RCRA-SQG 1000180263**
NE **GREAT JONES STREET** **FINDS NYD003925070**
1/8-1/4 **NEW YORK, NY 10012** **MANIFEST**
0.221 mi. **MANIFEST**
1167 ft. **Site 4 of 6 in cluster BM** **MANIFEST**

Relative:
Higher

Actual:
42 ft.

RCRA-SQG:

Date form received by agency:	01/01/2007
Facility name:	CONCORD ELECTRONICS CORPORATION
Facility address:	GREAT JONES STREET
	NEW YORK, NY 10012
EPA ID:	NYD003925070
Contact:	HARRY LALL
Contact address:	Not reported
	Not reported
Contact country:	US
Contact telephone:	(212) 777-6571
Telephone ext.:	LALL
Contact email:	Not reported
EPA Region:	02
Land type:	Private
Classification:	Small Small Quantity Generator
Description:	Handler: generates more than 100 and less than 1000 kg of hazardous waste during any calendar month and accumulates less than 6000 kg of

CONCORD ELECTRONICS CORPORATION (Continued) **1000180263**

hazardous waste at any time; or generates 100 kg or less of hazardous waste during any calendar month, and accumulates more than 1000 kg of hazardous waste at any time

Owner/Operator Summary:

Owner/operator name:	CONCORD ELECTRIC
Owner/operator address:	GREAT JONES ST
	NEW YORK CITY, NY 10012
Owner/operator country:	US
Owner/operator telephone:	Not reported
Legal status:	Private
Owner/Operator Type:	Operator
Owner/Op start date:	01/01/1960
Owner/Op end date:	Not reported

Owner/operator name:	HARRY KASON
Owner/operator address:	NOT REQUIRED
	NOT REQUIRED, WY 99999
Owner/operator country:	US
Owner/operator telephone:	(212) 555-1212
Legal status:	Private
Owner/Operator Type:	Owner
Owner/Op start date:	Not reported
Owner/Op end date:	Not reported

Handler Activities Summary:

U.S. importer of hazardous waste:	No
Mixed waste (haz. and radioactive):	No
Recycler of hazardous waste:	No
Transporter of hazardous waste:	No
Treater, storer or disposer of HW:	No
Underground injection activity:	No
On-site burner exemption:	No
Furnace exemption:	No
Used oil fuel burner:	No
Used oil processor:	No
User oil refiner:	No
Used oil fuel marketer to burner:	No
Used oil Specification marketer:	No
Used oil transfer facility:	No
Used oil transporter:	No

Historical Generators:

Date form received by agency:	02/15/2006
Facility name:	CONCORD ELECTRONICS CORPORATION
Classification:	Large Quantity Generator

Date form received by agency:	02/14/2006
Facility name:	CONCORD ELECTRONICS CORPORATION
Classification:	Small Quantity Generator

Date form received by agency:	02/25/2004
Facility name:	CONCORD ELECTRONICS CORPORATION
Site name:	CONCORD ELECTRONICS CORP
Classification:	Large Quantity Generator

CONCORD ELECTRONICS CORPORATION (Continued) **1000180263**

Date form received by agency: 02/26/2002
Facility name: CONCORD ELECTRONICS CORPORATION
Site name: CONCORD ELECTRONICS
Classification: Large Quantity Generator

Date form received by agency: 01/01/2001
Facility name: CONCORD ELECTRONICS CORPORATION
Site name: CONCORD ELECTRONICS
Classification: Large Quantity Generator

Date form received by agency: 02/27/1998
Facility name: CONCORD ELECTRONICS CORPORATION
Site name: CONCORD ELECTRONICS
Classification: Large Quantity Generator

Date form received by agency: 03/28/1996
Facility name: CONCORD ELECTRONICS CORPORATION
Site name: CONCORD ELECTRONICS
Classification: Large Quantity Generator

Date form received by agency: 03/30/1994
Facility name: CONCORD ELECTRONICS CORPORATION
Site name: CONCORD ELECTRONICS
Classification: Large Quantity Generator

Date form received by agency: 02/28/1992
Facility name: CONCORD ELECTRONICS CORPORATION
Site name: CONCORD
Classification: Large Quantity Generator

Date form received by agency: 08/18/1980
Facility name: CONCORD ELECTRONICS CORPORATION
Site name: CONCORD ELECTRONIC CORP
Classification: Large Quantity Generator

Facility Has Received Notices of Violations:
Regulation violated: SR - 372.2(b)(2)(i), (ii)
Area of violation: Generators - General
Date violation determined: 02/03/2005
Date achieved compliance: 04/28/2005
Violation lead agency: State
Enforcement action: WRITTEN INFORMAL
Enforcement action date: 03/15/2005
Enf. disposition status: Not reported
Enf. disp. status date: Not reported
Enforcement lead agency: State
Proposed penalty amount: Not reported
Final penalty amount: Not reported
Paid penalty amount: Not reported

Regulation violated: SR - 372.2(a)(8)(iii)(e)(2)(iii)
Area of violation: Generators - General
Date violation determined: 02/03/2005
Date achieved compliance: 04/28/2005
Violation lead agency: State
Enforcement action: WRITTEN INFORMAL
Enforcement action date: 03/15/2005

CONCORD ELECTRONICS CORPORATION (Continued) **1000180263**

Enf. disposition status: Not reported
Enf. disp. status date: Not reported
Enforcement lead agency: State
Proposed penalty amount: Not reported
Final penalty amount: Not reported
Paid penalty amount: Not reported

Regulation violated: SR - 372.2(a)(8)(iii)(e)(2)(ii)
Area of violation: Generators - General
Date violation determined: 02/03/2005
Date achieved compliance: 04/28/2005
Violation lead agency: State
Enforcement action: WRITTEN INFORMAL
Enforcement action date: 03/15/2005
Enf. disposition status: Not reported
Enf. disp. status date: Not reported
Enforcement lead agency: State
Proposed penalty amount: Not reported
Final penalty amount: Not reported
Paid penalty amount: Not reported

Regulation violated: SR - 373-3.3(g)(1)(i),(iii),(iv)
Area of violation: Generators - General
Date violation determined: 02/03/2005
Date achieved compliance: 04/28/2005
Violation lead agency: State
Enforcement action: WRITTEN INFORMAL
Enforcement action date: 03/15/2005
Enf. disposition status: Not reported
Enf. disp. status date: Not reported
Enforcement lead agency: State
Proposed penalty amount: Not reported
Final penalty amount: Not reported
Paid penalty amount: Not reported

Regulation violated: Not reported
Area of violation: Generators - General
Date violation determined: 12/11/1995
Date achieved compliance: 02/08/1996
Violation lead agency: State
Enforcement action: WRITTEN INFORMAL
Enforcement action date: 12/11/1995
Enf. disposition status: Not reported
Enf. disp. status date: Not reported
Enforcement lead agency: State
Proposed penalty amount: Not reported
Final penalty amount: Not reported
Paid penalty amount: Not reported

Regulation violated: Not reported
Area of violation: Generators - General
Date violation determined: 09/19/1984
Date achieved compliance: 06/21/1985
Violation lead agency: State
Enforcement action: WRITTEN INFORMAL
Enforcement action date: 02/28/1985
Enf. disposition status: Not reported

CONCORD ELECTRONICS CORPORATION (Continued) **1000180263**

Enf. disp. status date: Not reported
Enforcement lead agency: State
Proposed penalty amount: Not reported
Final penalty amount: Not reported
Paid penalty amount: Not reported

Evaluation Action Summary:
Evaluation date: 02/03/2005
Evaluation: COMPLIANCE EVALUATION INSPECTION ON-SITE
Area of violation: Generators - General
Date achieved compliance: 04/28/2005
Evaluation lead agency: State

Evaluation date: 11/27/1995
Evaluation: COMPLIANCE EVALUATION INSPECTION ON-SITE
Area of violation: Generators - General
Date achieved compliance: 02/08/1996
Evaluation lead agency: State

Evaluation date: 09/19/1984
Evaluation: COMPLIANCE EVALUATION INSPECTION ON-SITE
Area of violation: Generators - General
Date achieved compliance: 06/21/1985
Evaluation lead agency: State

FINDS:

Registry ID: 110004342177

Environmental Interest/Information System

US EPA TRIS (Toxics Release Inventory System) contains information from facilities on the amounts of over 300 listed toxic chemicals that these facilities release directly to air, water, land, or that are transported off-site.

RCRAInfo is a national information system that supports the Resource Conservation and Recovery Act (RCRA) program through the tracking of events and activities related to facilities that generate, transport, and treat, store, or dispose of hazardous waste. RCRAInfo allows RCRA program staff to track the notification, permit, compliance, and corrective action activities required under RCRA.

HAZARDOUS WASTE BIENNIAL REPORTER

ICIS (Integrated Compliance Information System) is the Integrated Compliance Information System and provides a database that, when complete, will contain integrated Enforcement and Compliance information across most of EPA's programs. The vision for ICIS is to replace EPA's independent databases that contain Enforcement data with a single repository for that information. Currently, ICIS contains all Federal Administrative and Judicial enforcement actions. This information is maintained in ICIS by EPA in the Regional offices and it Headquarters. A future release of ICIS will replace the Permit Compliance System (PCS) which supports the NPDES and will integrate that information with Federal actions already in the system. ICIS also has the capability to track other activities occurring in the Region that support Compliance and Enforcement programs. These include;

CONCORD ELECTRONICS CORPORATION (Continued) **1000180263**

Incident Tracking, Compliance Assistance, and Compliance Monitoring.

PA MANIFEST:

Year:	2007
Manifest Number:	000411410JJK
Manifest Type:	Not reported
Generator EPA Id:	NYD003925070
Generator Date:	01/16/2007
Mailing Address:	Not reported
Mailing City,St,Zip:	Not reported
Contact Name:	Not reported
Contact Phone:	212-777-6571
TSD Epa Id:	PAD981038227
TSD Date:	Not reported
TSD Facility Name:	WORLD RESOURCES CO
TSD Facility Address:	170 WALNUT LANE
TSD Facility City:	POTTSVILLE
TSD Facility State:	PA
Facility Telephone:	Not reported
Page Number:	1
Line Number:	1
Waste Number:	F006
Container Number:	3
Container Type:	Burlap, cloth, paper or plastic bags
Waste Quantity:	3
Unit:	Cubic Yards
Handling Code:	Not reported
TSP EPA Id:	Not reported
Date TSP Sig:	Not reported

Year:	2007
Manifest Number:	000410121JJK
Manifest Type:	Not reported
Generator EPA Id:	NYD003925070
Generator Date:	04/12/2007
Mailing Address:	Not reported
Mailing City,St,Zip:	Not reported
Contact Name:	Not reported
Contact Phone:	212-777-6571
TSD Epa Id:	PAD981038227
TSD Date:	Not reported
TSD Facility Name:	WORLD RESOURCES CO
TSD Facility Address:	170 WALNUT LANE
TSD Facility City:	POTTSVILLE
TSD Facility State:	PA
Facility Telephone:	Not reported
Page Number:	1
Line Number:	1
Waste Number:	F006
Container Number:	1
Container Type:	Burlap, cloth, paper or plastic bags
Waste Quantity:	1
Unit:	Cubic Yards
Handling Code:	Not reported
TSP EPA Id:	Not reported
Date TSP Sig:	Not reported

CONCORD ELECTRONICS CORPORATION (Continued) **1000180263**

Year:	2006
Manifest Number:	000410118JJK
Manifest Type:	T
Generator EPA Id:	NYD003925070
Generator Date:	10/24/2006
Mailing Address:	Not reported
Mailing City,St,Zip:	Not reported
Contact Name:	Not reported
Contact Phone:	Not reported
TSD Epa Id:	PAD981038227
TSD Date:	Not reported
TSD Facility Name:	WORLD RESOURCES CO
TSD Facility Address:	170 WALNUT LANE
TSD Facility City:	POTTSVILLE
TSD Facility State:	PA
Facility Telephone:	212-777-6571
Page Number:	1
Line Number:	1
Waste Number:	F006
Container Number:	2
Container Type:	Burlap, cloth, paper or plastic bags
Waste Quantity:	2
Unit:	Cubic Yards
Handling Code:	Not reported
TSP EPA Id:	Not reported
Date TSP Sig:	Not reported

Year:	2006
Manifest Number:	PAH244729
Manifest Type:	T
Generator EPA Id:	NYD003925070
Generator Date:	05/09/2006
Mailing Address:	Not reported
Mailing City,St,Zip:	Not reported
Contact Name:	Not reported
Contact Phone:	Not reported
TSD Epa Id:	PAD981038227
TSD Date:	Not reported
TSD Facility Name:	WORLD RESOURCES CO
TSD Facility Address:	170 WALNUT LANE
TSD Facility City:	POTTSVILLE
TSD Facility State:	PA
Facility Telephone:	212-777-6571
Page Number:	1
Line Number:	1
Waste Number:	F006
Container Number:	3
Container Type:	Burlap, cloth, paper or plastic bags
Waste Quantity:	3
Unit:	Cubic Yards
Handling Code:	Not reported
TSP EPA Id:	Not reported
Date TSP Sig:	Not reported

Year:	2006
Manifest Number:	PAH244730
Manifest Type:	T

CONCORD ELECTRONICS CORPORATION (Continued) **1000180263**

Generator EPA Id:	NYD003925070
Generator Date:	02/15/2006
Mailing Address:	Not reported
Mailing City,St,Zip:	Not reported
Contact Name:	Not reported
Contact Phone:	Not reported
TSD Epa Id:	PAD981038227
TSD Date:	Not reported
TSD Facility Name:	WORLD RESOURCES CO
TSD Facility Address:	170 WALNUT LANE
TSD Facility City:	POTTSVILLE
TSD Facility State:	PA
Facility Telephone:	212-777-6571
Page Number:	1
Line Number:	1
Waste Number:	F006
Container Number:	4
Container Type:	Burlap, cloth, paper or plastic bags
Waste Quantity:	4
Unit:	Cubic Yards
Handling Code:	Not reported
TSP EPA Id:	Not reported
Date TSP Sig:	Not reported

Year:	2006
Manifest Number:	PAH244728
Manifest Type:	T
Generator EPA Id:	NYD003925070
Generator Date:	08/01/2006
Mailing Address:	Not reported
Mailing City,St,Zip:	Not reported
Contact Name:	Not reported
Contact Phone:	Not reported
TSD Epa Id:	PAD981038227
TSD Date:	Not reported
TSD Facility Name:	WORLD RESOURCES CO
TSD Facility Address:	170 WALNUT LANE
TSD Facility City:	POTTSVILLE
TSD Facility State:	PA
Facility Telephone:	212-777-6571
Page Number:	1
Line Number:	1
Waste Number:	F006
Container Number:	2
Container Type:	Burlap, cloth, paper or plastic bags
Waste Quantity:	2
Unit:	Cubic Yards
Handling Code:	Not reported
TSP EPA Id:	Not reported
Date TSP Sig:	Not reported

Year:	2005
Manifest Number:	PAH190778
Manifest Type:	T
Generator EPA Id:	NYD003925070
Generator Date:	03/15/2005
Mailing Address:	30 GREAT JONES ST

CONCORD ELECTRONICS CORPORATION (Continued) **1000180263**

Mailing City,St,Zip:	NEW YORK, NY 10012
Contact Name:	Not reported
Contact Phone:	212-777-6571
TSD Epa Id:	PAD981038227
TSD Date:	03/15/2005
TSD Facility Name:	W R C PROCESSING CO / WORLD RESOURCES CO
TSD Facility Address:	170 WALNUT LN
TSD Facility City:	POTTSVILLE
TSD Facility State:	PA
Facility Telephone:	Not reported
Page Number:	1
Line Number:	1
Waste Number:	F006
Container Number:	3
Container Type:	Burlap, cloth, paper or plastic bags
Waste Quantity:	3
Unit:	Cubic Yards
Handling Code:	Not reported
TSP EPA Id:	NJD054126164
Date TSP Sig:	03/15/2005

Year:	2004
Manifest Number:	PAH021012
Manifest Type:	T
Generator EPA Id:	NYD003925070
Generator Date:	06/30/2004
Mailing Address:	30 GREAT JONES ST
Mailing City,St,Zip:	NEW YORK, NY 10012
Contact Name:	Not reported
Contact Phone:	212-777-6571
TSD Epa Id:	PAD981038227
TSD Date:	07/01/2004
TSD Facility Name:	W R C PROCESSING CO / WORLD RESOURCES CO
TSD Facility Address:	170 WALNUT LN
TSD Facility City:	POTTSVILLE
TSD Facility State:	PA
Facility Telephone:	Not reported
Page Number:	1
Line Number:	1
Waste Number:	F006
Container Number:	3
Container Type:	Burlap, cloth, paper or plastic bags
Waste Quantity:	3
Unit:	Cubic Yards
Handling Code:	Not reported
TSP EPA Id:	NJD054126164
Date TSP Sig:	06/30/2004

Year:	2004
Manifest Number:	PAG470131
Manifest Type:	T
Generator EPA Id:	NYD003925070
Generator Date:	12/16/2004
Mailing Address:	30 GREAT JONES ST
Mailing City,St,Zip:	NEW YORK, NY 10012
Contact Name:	Not reported
Contact Phone:	212-777-6571

CONCORD ELECTRONICS CORPORATION (Continued) **1000180263**

TSD Epa Id: PAD981038227
TSD Date: 12/17/2004
TSD Facility Name: W R C PROCESSING CO / WORLD RESOURCES CO
TSD Facility Address: 170 WALNUT LN
TSD Facility City: POTTSVILLE
TSD Facility State: PA
Facility Telephone: Not reported
Page Number: 1
Line Number: 1
Waste Number: F006
Container Number: 3
Container Type: Burlap, cloth, paper or plastic bags
Waste Quantity: 3
Unit: Cubic Yards
Handling Code: Not reported
TSP EPA Id: NJD054126164
Date TSP Sig: 12/16/2004

NY MANIFEST:
EPA ID: NYD003925070
Country: USA
Mailing Name: KB - SQUARED INC
Mailing Contact: JACK KESSIAN
Mailing Address: P O BOX 162
Mailing Address 2: Not reported
Mailing City: HARRINGTON PARK
Mailing State: NJ
Mailing Zip: 07640
Mailing Zip4: Not reported
Mailing Country: USA
Mailing Phone: 212-777-6571

Document ID: NJA0151904
Manifest Status: Completed copy
Trans1 State ID: NYJA026S-
Trans2 State ID: Not reported
Generator Ship Date: 860506
Trans1 Recv Date: 860506
Trans2 Recv Date: Not reported
TSD Site Recv Date: 860506
Part A Recv Date: 860513
Part B Recv Date: 860514
Generator EPA ID: NYD003925070
Trans1 EPA ID: NJD089216790
Trans2 EPA ID: Not reported
TSDF ID: NJD089216790
Waste Code: D002 - NON-LISTED CORROSIVE WASTES
Quantity: 00055
Units: G - Gallons (liquids only)* (8.3 pounds)
Number of Containers: 001
Container Type: DF - Fiberboard or plastic drums (glass)
Handling Method: T Chemical, physical, or biological treatment.
Specific Gravity: 100
Year: 86

CONCORD ELECTRONICS CORPORATION (Continued) **1000180263**

Document ID:	CTB0007841
Manifest Status:	Completed copy
Trans1 State ID:	NYU51592
Trans2 State ID:	NYU51592
Generator Ship Date:	860620
Trans1 Recv Date:	860620
Trans2 Recv Date:	Not reported
TSD Site Recv Date:	860620
Part A Recv Date:	860701
Part B Recv Date:	860627
Generator EPA ID:	NYD003925070
Trans1 EPA ID:	NYD097644801
Trans2 EPA ID:	Not reported
TSDF ID:	CTD000604488
Waste Code:	P106 - SODIUM CYANIDE
Quantity:	00189
Units:	P - Pounds
Number of Containers:	001
Container Type:	DM - Metal drums, barrels
Handling Method:	T Chemical, physical, or biological treatment.
Specific Gravity:	100
Year:	86

Document ID:	NJA0155481
Manifest Status:	Completed copy
Trans1 State ID:	1846-2117
Trans2 State ID:	Not reported
Generator Ship Date:	870424
Trans1 Recv Date:	870424
Trans2 Recv Date:	Not reported
TSD Site Recv Date:	870424
Part A Recv Date:	870430
Part B Recv Date:	870515
Generator EPA ID:	NYD003925070
Trans1 EPA ID:	NJD089216790
Trans2 EPA ID:	Not reported
TSDF ID:	NJD089216790
Waste Code:	D006 - CADMIUM 1.0 MG/L TCLP
Quantity:	01500
Units:	P - Pounds
Number of Containers:	004
Container Type:	DM - Metal drums, barrels
Handling Method:	L Landfill.
Specific Gravity:	100
Waste Code:	Not reported
Quantity:	00110
Units:	G - Gallons (liquids only)* (8.3 pounds)
Number of Containers:	002
Container Type:	DM - Metal drums, barrels
Handling Method:	L Landfill.
Specific Gravity:	100
Waste Code:	Not reported
Quantity:	00165
Units:	G - Gallons (liquids only)* (8.3 pounds)
Number of Containers:	003
Container Type:	DM - Metal drums, barrels

CONCORD ELECTRONICS CORPORATION (Continued) **1000180263**

Handling Method:	T Chemical, physical, or biological treatment.
Specific Gravity:	100
Year:	87

Document ID:	NJA0155483
Manifest Status:	Completed copy
Trans1 State ID:	S1846-211
Trans2 State ID:	Not reported
Generator Ship Date:	870313
Trans1 Recv Date:	870313
Trans2 Recv Date:	Not reported
TSD Site Recv Date:	870313
Part A Recv Date:	870319
Part B Recv Date:	870320
Generator EPA ID:	NYD003925070
Trans1 EPA ID:	NJD089216790
Trans2 EPA ID:	Not reported
TSDF ID:	NJD089216790
Waste Code:	D003 - NON-LISTED REACTIVE WASTES
Quantity:	00015
Units:	G - Gallons (liquids only)* (8.3 pounds)
Number of Containers:	003
Container Type:	DF - Fiberboard or plastic drums (glass)
Handling Method:	T Chemical, physical, or biological treatment.
Specific Gravity:	100
Year:	87

Document ID:	NJA0151908
Manifest Status:	Completed copy
Trans1 State ID:	S1846-211
Trans2 State ID:	Not reported
Generator Ship Date:	870313
Trans1 Recv Date:	870313
Trans2 Recv Date:	Not reported
TSD Site Recv Date:	870313
Part A Recv Date:	870319
Part B Recv Date:	870320
Generator EPA ID:	NYD003925070
Trans1 EPA ID:	NJD089216790
Trans2 EPA ID:	Not reported
TSDF ID:	NJD089216790
Waste Code:	D006 - CADMIUM 1.0 MG/L TCLP
Quantity:	02625
Units:	P - Pounds
Number of Containers:	007
Container Type:	DM - Metal drums, barrels
Handling Method:	T Chemical, physical, or biological treatment.
Specific Gravity:	100
Waste Code:	Not reported
Quantity:	00025
Units:	G - Gallons (liquids only)* (8.3 pounds)
Number of Containers:	001
Container Type:	DM - Metal drums, barrels
Handling Method:	T Chemical, physical, or biological treatment.
Specific Gravity:	100

CONCORD ELECTRONICS CORPORATION (Continued) **1000180263**

Waste Code: Not reported
Quantity: 00040
Units: G - Gallons (liquids only)* (8.3 pounds)
Number of Containers: 001
Container Type: DM - Metal drums, barrels
Handling Method: T Chemical, physical, or biological treatment.
Specific Gravity: 100
Waste Code: Not reported
Quantity: 00110
Units: G - Gallons (liquids only)* (8.3 pounds)
Number of Containers: 002
Container Type: DF - Fiberboard or plastic drums (glass)
Handling Method: T Chemical, physical, or biological treatment.
Specific Gravity: 100
Year: 87

Document ID: MIA1814653
Manifest Status: Completed after the designated time period for a TSDF to get a copy to the DEC
Trans1 State ID: Not reported
Trans2 State ID: Not reported
Generator Ship Date: 900621
Trans1 Recv Date: 900621
Trans2 Recv Date: 900711
TSD Site Recv Date: 900712
Part A Recv Date: 900816
Part B Recv Date: 900817
Generator EPA ID: NYD003925070
Trans1 EPA ID: DCD981735244
Trans2 EPA ID: DCD981735244
TSDF ID: MID098011992
Waste Code: F007 - PLATING BATH SOL FM ELECTROPLATING OPER
Quantity: 00165
Units: G - Gallons (liquids only)* (8.3 pounds)
Number of Containers: 003
Container Type: DM - Metal drums, barrels
Handling Method: T Chemical, physical, or biological treatment.
Specific Gravity: 100
Year: 90

Document ID: PAC0472021
Manifest Status: Completed after the designated time period for a TSDF to get a copy to the DEC
Trans1 State ID: Not reported
Trans2 State ID: PAAH0273
Generator Ship Date: 901113
Trans1 Recv Date: 901113
Trans2 Recv Date: Not reported
TSD Site Recv Date: 901113
Part A Recv Date: 910404
Part B Recv Date: 901214
Generator EPA ID: NYD003925070
Trans1 EPA ID: PAD009232745
Trans2 EPA ID: Not reported
TSDF ID: PAD981038227
Waste Code: F006 - WW TREAT SL FM ELECTROPLATING OPER
Quantity: 03620

CONCORD ELECTRONICS CORPORATION (Continued) **1000180263**

Units: P - Pounds
Number of Containers: 008
Container Type: BA - Burlap, plastic, paper bags
Handling Method: T Chemical, physical, or biological treatment.
Specific Gravity: 100
Year: 90

Document ID: PAE0235933
Manifest Status: Completed copy
Trans1 State ID: PAAH0104
Trans2 State ID: Not reported
Generator Ship Date: 930921
Trans1 Recv Date: 930921
Trans2 Recv Date: Not reported
TSD Site Recv Date: 930921
Part A Recv Date: 931103
Part B Recv Date: 931006
Generator EPA ID: NYD003925070
Trans1 EPA ID: NJD000692061
Trans2 EPA ID: Not reported
TSDF ID: PAD981038227
Waste Code: F006 - WW TREAT SL FM ELECTROPLATING OPER
Quantity: 01836
Units: P - Pounds
Number of Containers: 004
Container Type: BA - Burlap, plastic, paper bags
Handling Method: R Material recovery of more than 75 percent of the total material.
Specific Gravity: 100
Year: 93

Document ID: PAE6191220
Manifest Status: Completed copy
Trans1 State ID: PAAH0067
Trans2 State ID: Not reported
Generator Ship Date: 970519
Trans1 Recv Date: 970519
Trans2 Recv Date: Not reported
TSD Site Recv Date: 970520
Part A Recv Date: 970528
Part B Recv Date: 970605
Generator EPA ID: NYD003925070
Trans1 EPA ID: NJD054126164
Trans2 EPA ID: Not reported
TSDF ID: PAD981038227
Waste Code: F006 - WW TREAT SL FM ELECTROPLATING OPER
Quantity: 02443
Units: P - Pounds
Number of Containers: 006
Container Type: BA - Burlap, plastic, paper bags
Handling Method: R Material recovery of more than 75 percent of the total material.
Specific Gravity: 100
Year: 97

Document ID: PAE4517936

CONCORD ELECTRONICS CORPORATION (Continued) **1000180263**

Manifest Status:	Completed copy
Trans1 State ID:	PAAH0346
Trans2 State ID:	Not reported
Generator Ship Date:	960105
Trans1 Recv Date:	960105
Trans2 Recv Date:	Not reported
TSD Site Recv Date:	960106
Part A Recv Date:	960111
Part B Recv Date:	960123
Generator EPA ID:	NYD003925070
Trans1 EPA ID:	MOD095038998
Trans2 EPA ID:	Not reported
TSDF ID:	PAD981038227
Waste Code:	F006 - WW TREAT SL FM ELECTROPLATING OPER
Quantity:	02387
Units:	P - Pounds
Number of Containers:	006
Container Type:	BA - Burlap, plastic, paper bags
Handling Method:	R Material recovery of more than 75 percent of the total material.
Specific Gravity:	100
Year:	96

Document ID:	PAE6191253
Manifest Status:	Completed after the designated time period for a TSDF to get a copy to the DEC
Trans1 State ID:	PAAH0067
Trans2 State ID:	Not reported
Generator Ship Date:	961205
Trans1 Recv Date:	961205
Trans2 Recv Date:	Not reported
TSD Site Recv Date:	961206
Part A Recv Date:	961224
Part B Recv Date:	961231
Generator EPA ID:	NYD003925070
Trans1 EPA ID:	NJD054126164
Trans2 EPA ID:	Not reported
TSDF ID:	PAD981038227
Waste Code:	F006 - WW TREAT SL FM ELECTROPLATING OPER
Quantity:	04094
Units:	P - Pounds
Number of Containers:	007
Container Type:	BA - Burlap, plastic, paper bags
Handling Method:	R Material recovery of more than 75 percent of the total material.
Specific Gravity:	100
Year:	96

Document ID:	PAE8640306
Manifest Status:	Not reported
Trans1 State ID:	NJD054126164
Trans2 State ID:	Not reported
Generator Ship Date:	12/01/1999
Trans1 Recv Date:	12/01/1999
Trans2 Recv Date:	Not reported
TSD Site Recv Date:	12/02/1999
Part A Recv Date:	Not reported
Part B Recv Date:	Not reported

CONCORD ELECTRONICS CORPORATION (Continued) **1000180263**

Generator EPA ID: NYD003925070
Trans1 EPA ID: PAD981038227
Trans2 EPA ID: Not reported
TSDF ID: PAAH0067
Waste Code: F008 - PLAT SLDG FM BTM PLAT BATH OPER CYANIDE.
Quantity: 04283
Units: P - Pounds
Number of Containers: 009
Container Type: BA - Burlap, plastic, paper bags
Handling Method: T Chemical, physical, or biological treatment.
Specific Gravity: 01.00
Year: 99

Document ID: PAE8640310
Manifest Status: Not reported
Trans1 State ID: NJD054126164
Trans2 State ID: Not reported
Generator Ship Date: 09/07/1999
Trans1 Recv Date: 09/07/1999
Trans2 Recv Date: Not reported
TSD Site Recv Date: 09/08/1999
Part A Recv Date: Not reported
Part B Recv Date: Not reported
Generator EPA ID: NYD003925070
Trans1 EPA ID: PAD981038227
Trans2 EPA ID: Not reported
TSDF ID: PAAH0067
Waste Code: F006 - WW TREAT SL FM ELECTROPLATING OPER
Quantity: 02481
Units: P - Pounds
Number of Containers: 004
Container Type: BA - Burlap, plastic, paper bags
Handling Method: T Chemical, physical, or biological treatment.
Specific Gravity: 01.00
Year: 99

Document ID: PAE8640321
Manifest Status: Not reported
Trans1 State ID: NJD054126164
Trans2 State ID: Not reported
Generator Ship Date: 03/25/1999
Trans1 Recv Date: 03/25/1999
Trans2 Recv Date: Not reported
TSD Site Recv Date: 03/26/1999
Part A Recv Date: Not reported
Part B Recv Date: Not reported
Generator EPA ID: NYD003925070
Trans1 EPA ID: PAD981038227
Trans2 EPA ID: Not reported
TSDF ID: PAAH0067
Waste Code: F006 - WW TREAT SL FM ELECTROPLATING OPER
Quantity: 03657
Units: P - Pounds
Number of Containers: 006
Container Type: BA - Burlap, plastic, paper bags

CONCORD ELECTRONICS CORPORATION (Continued) **1000180263**

Handling Method: R Material recovery of more than 75 percent of the total material.
Specific Gravity: 01.00
Year: 99

Document ID: PAE8640332
Manifest Status: Not reported
Trans1 State ID: NJD054126164
Trans2 State ID: Not reported
Generator Ship Date: 01/05/1999
Trans1 Recv Date: 01/05/1999
Trans2 Recv Date: Not reported
TSD Site Recv Date: 01/05/1999
Part A Recv Date: Not reported
Part B Recv Date: Not reported
Generator EPA ID: NYD003925070
Trans1 EPA ID: PAD981038227
Trans2 EPA ID: Not reported
TSDF ID: PAAH0067
Waste Code: F006 - WW TREAT SL FM ELECTROPLATING OPER
Quantity: 02576
Units: P - Pounds
Number of Containers: 005
Container Type: BA - Burlap, plastic, paper bags
Handling Method: R Material recovery of more than 75 percent of the total material.
Specific Gravity: 01.00
Year: 99

Document ID: PAE8674234
Manifest Status: Not reported
Trans1 State ID: NJD054126164
Trans2 State ID: Not reported
Generator Ship Date: 06/17/1999
Trans1 Recv Date: 06/17/1999
Trans2 Recv Date: Not reported
TSD Site Recv Date: 06/18/1999
Part A Recv Date: Not reported
Part B Recv Date: Not reported
Generator EPA ID: NYD003925070
Trans1 EPA ID: PAD981038227
Trans2 EPA ID: Not reported
TSDF ID: PAAH0067
Waste Code: F006 - WW TREAT SL FM ELECTROPLATING OPER
Quantity: 03126
Units: P - Pounds
Number of Containers: 004
Container Type: BA - Burlap, plastic, paper bags
Handling Method: R Material recovery of more than 75 percent of the total material.
Specific Gravity: 01.00
Year: 99

Document ID: PAG4226920
Manifest Status: Not reported
Trans1 State ID: NJD054126164
Trans2 State ID: Not reported

CONCORD ELECTRONICS CORPORATION (Continued) **1000180263**

Generator Ship Date: 06/13/2002
Trans1 Recv Date: 06/13/2002
Trans2 Recv Date: Not reported
TSD Site Recv Date: 06/17/2002
Part A Recv Date: Not reported
Part B Recv Date: Not reported
Generator EPA ID: NYD003925070
Trans1 EPA ID: PAD981038227
Trans2 EPA ID: Not reported
TSDF ID: PAAH0067
Waste Code: F006 - WW TREAT SL FM ELECTROPLATING OPER
Quantity: 00003
Units: Y - Cubic yards* (.85 tons)
Number of Containers: 003
Container Type: BA - Burlap, plastic, paper bags
Handling Method: T Chemical, physical, or biological treatment.
Specific Gravity: 01.00
Year: 2002

Document ID: PAG4226970
Manifest Status: Not reported
Trans1 State ID: NJD054126164
Trans2 State ID: Not reported
Generator Ship Date: 03/19/2002
Trans1 Recv Date: 03/19/2002
Trans2 Recv Date: Not reported
TSD Site Recv Date: 03/20/2002
Part A Recv Date: Not reported
Part B Recv Date: Not reported
Generator EPA ID: NYD003925070
Trans1 EPA ID: PAD981038227
Trans2 EPA ID: Not reported
TSDF ID: PAAH0067
Waste Code: F006 - WW TREAT SL FM ELECTROPLATING OPER
Quantity: 01444
Units: P - Pounds
Number of Containers: 002
Container Type: BA - Burlap, plastic, paper bags
Handling Method: R Material recovery of more than 75 percent of the total material.
Specific Gravity: 01.00
Year: 2002

Document ID: RIH0017718
Manifest Status: Not reported
Trans1 State ID: NJD054126164
Trans2 State ID: Not reported
Generator Ship Date: 06/10/2002
Trans1 Recv Date: 06/10/2002
Trans2 Recv Date: Not reported
TSD Site Recv Date: 06/21/2002
Part A Recv Date: Not reported
Part B Recv Date: Not reported
Generator EPA ID: NYD003925070
Trans1 EPA ID: RID001200252
Trans2 EPA ID: Not reported

CONCORD ELECTRONICS CORPORATION (Continued) **1000180263**

TSDF ID: 0438588ME
Waste Code: F007 - PLATING BATH SOL FM ELECTROPLATING OPER
Quantity: 00315
Units: G - Gallons (liquids only)* (8.3 pounds)
Number of Containers: 006
Container Type: DF - Fiberboard or plastic drums (glass)
Handling Method: B Incineration, heat recovery, burning.
Specific Gravity: 01.00
Year: 2002

Document ID: PAG4599340
Manifest Status: Not reported
Trans1 State ID: NJD054126164
Trans2 State ID: Not reported
Generator Ship Date: 09/04/2002
Trans1 Recv Date: 09/04/2002
Trans2 Recv Date: Not reported
TSD Site Recv Date: 09/04/2002
Part A Recv Date: Not reported
Part B Recv Date: Not reported
Generator EPA ID: NYD003925070
Trans1 EPA ID: PAD981038227
Trans2 EPA ID: Not reported
TSDF ID: PAAH0067
Waste Code: F006 - WW TREAT SL FM ELECTROPLATING OPER
Quantity: 01346
Units: P - Pounds
Number of Containers: 002
Container Type: BA - Burlap, plastic, paper bags
Handling Method: L Landfill.
Specific Gravity: 01.00
Year: 2002

Click this hyperlink while viewing on your computer to access
229 additional NY_MANIFEST: record(s) in the EDR Site Report.

MANIFEST:
GEN Cert Date: 8/12/1998
Transporter Recpt Date: Not reported
Number Of Containers: 0
Container Type: Not reported
Waste Code1: F007
Waste Code2: D003
Waste Code3: Not reported
Comment: Not reported
Fee Exempt Code: Not reported
TSDF Name: TECHNIC INC
TSDF ID: RID001200252
TSDF Date: Not reported
Date Imported: 8/8/1995
Transporter 2 Name: Not reported
Transporter 2 ID: Not reported
Manifest Docket Number: RIB0011712
Waste Description: SILVER CYANIDE
Quantity: 125
WT/Vol Units: G

CONCORD ELECTRONICS CORPORATION (Continued) **1000180263**

Item Number:	1
Transporter Name:	FREEHOLD
Transporter EPA ID:	NJD054126164
GEN Cert Date:	10/18/1990
Transporter Recpt Date:	Not reported
Transporter 2 Recpt Date:	Not reported
TSDF Recpt Date:	Not reported
EPA ID:	NYD003925070
Transporter 2 ID:	Not reported
Manifest Docket Number:	RIB0011712
Waste Description:	POISON LIQ
Quantity:	115
WT/Vol Units:	G
Item Number:	2
Transporter Name:	FREEHOLD
Transporter EPA ID:	NJD054126164
GEN Cert Date:	10/18/1990
Transporter Recpt Date:	Not reported
Transporter 2 Recpt Date:	Not reported
TSDF Recpt Date:	Not reported
EPA ID:	NYD003925070
Transporter 2 ID:	Not reported
Manifest Docket Number:	RIH0002568
Waste Description:	POT CYN
Quantity:	110
WT/Vol Units:	G
Item Number:	1
Transporter Name:	TRI-STATE MOTOR TRANSIT
Transporter EPA ID:	MOD095038998
GEN Cert Date:	8/12/1998
Transporter Recpt Date:	Not reported
Transporter 2 Recpt Date:	Not reported
TSDF Recpt Date:	Not reported
EPA ID:	NYD003925070
Transporter 2 ID:	Not reported
Manifest Docket Number:	RIC0026924
Waste Description:	POT METALLIC
Quantity:	21
WT/Vol Units:	G
Item Number:	1
Transporter Name:	FREEHOLD CARTAGE INC
Transporter EPA ID:	NJD054126164
GEN Cert Date:	5/5/1994
Transporter Recpt Date:	Not reported
Transporter 2 Recpt Date:	Not reported
TSDF Recpt Date:	Not reported
EPA ID:	NYD003925070
Transporter 2 ID:	Not reported

BF305 **515 BROADWAY CORP** **HIST UST** **U001836845**
SW **515 BROADWAY** **N/A**
1/8-1/4 **NY, NY 10012**
0.222 mi.
1170 ft. **Site 3 of 5 in cluster BF**

Relative:
Lower

Actual:
28 ft.

HIST UST:

PBS Number:	2-321648
SPDES Number:	Not reported
Emergency Contact:	EUGENE ANDREWS
Emergency Telephone:	(212) 529-5688
Operator:	FERNANDO GOMEZ
Operator Telephone:	(212) 219-0769
Owner Name:	515 BROADWAY CORP. C/O ANDREWS BLDG. CORP.
Owner Address:	C/O ANDREWS BLDG CORP
Owner City,St,Zip:	NY, NY 10003
Owner Telephone:	(212) 529-5688
Owner Type:	Corporate/Commercial
Owner Subtype:	Not reported
Mailing Name:	515 BROADWAY CORP
Mailing Address:	C/O ANDREWS BLDG CORP
Mailing Address 2:	382 LAFAYETTE ST
Mailing City,St,Zip:	NY, NY 10003
Mailing Contact:	Not reported
Mailing Telephone:	(212) 529-5688
Owner Mark:	First Owner
Facility Status:	1 - Active PBS facility, i.e. total capacity of the PBS tanks is greater than 1,100 gallons, regardless if Subpart 360-14 tanks exist or not at the facility.
Facility Addr2:	515 BROADWAY
SWIS ID:	6201
Old PBS Number:	Not reported
Facility Type:	APARTMENT BUILDING
Inspected Date:	Not reported
Inspector:	Not reported
Inspection Result:	Not reported
Federal ID:	Not reported
Certification Flag:	False
Certification Date:	08/01/1997
Expiration Date:	08/28/2002
Renew Flag:	False
Renewal Date:	Not reported
Total Capacity:	8000
FAMT:	True
Facility Screen:	No Missing Data
Owner Screen:	No Missing Data
Tank Screen:	Minor Data Missing
Dead Letter:	False
CBS Number:	Not reported
Town or City:	NEW YORK CITY
County Code:	62
Town or City:	01
Region:	2
Tank Id:	001
Tank Location:	UNDERGROUND, VAULTED, WITH ACCESS
Tank Status:	In Service
Install Date:	Not reported
Capacity (gals):	8000

515 BROADWAY CORP (Continued) **U001836845**

Product Stored:	NOS 1,2, OR 4 FUEL OIL
Tank Type:	Steel/carbon steel
Tank Internal:	Not reported
Tank External:	Not reported
Pipe Location:	Not reported
Pipe Type:	STEEL/IRON
Pipe Internal:	Not reported
Pipe External:	Not reported
Second Containment:	Diking
Leak Detection:	Groundwater Well
Overfill Prot:	Product Level Gauge
Dispenser:	Suction
Date Tested:	Not reported
Next Test Date:	Not reported
Missing Data for Tank:	Minor Data Missing
Date Closed:	Not reported
Test Method:	Not reported
Deleted:	False
Updated:	False
Lat/long:	Not reported

BF306 **515 BROADWAY CORP** **UST** **U004077342**
SW **515 BROADWAY** **N/A**
1/8-1/4 **NEW YORK, NY 10012**
0.222 mi.
1170 ft. **Site 4 of 5 in cluster BF**

Relative:
Lower

Actual:
28 ft.

UST:

Facility Id:	2-321648
Region:	STATE
DEC Region:	2
Site Status:	Active
Program Type:	PBS
Expiration Date:	2012/08/28
UTM X:	584558.81588999997
UTM Y:	4508450.2798600001

Affiliation Records:

Site Id:	14956
Affiliation Type:	Owner
Company Name:	515 BROADWAY CORP.
Contact Type:	PRESIDENT,BD OF DIRECTORS
Contact Name:	BENJAMIN DYETT
Address1:	C/O ANDREWS BLDG CORP, 666 BROADWAY 12FL
Address2:	Not reported
City:	NEW YORK
State:	NY
Zip Code:	10012
Country Code:	001
Phone:	(212) 529-5688
Phone Ext:	Not reported
Email:	Not reported
Fax Number:	Not reported
Modified By:	dxliving
Date Last Modified:	9/4/2007

Site Id:	14956
Affiliation Type:	Mail Contact

515 BROADWAY CORP (Continued) **U004077342**

Company Name:	ANDREWS BUILDING CORP.
Contact Type:	Not reported
Contact Name:	EUGENE ANDREWS
Address1:	666 BROADWAY
Address2:	12TH FLOOR
City:	NEW YORK
State:	NY
Zip Code:	10012
Country Code:	001
Phone:	(212) 529-5688
Phone Ext:	Not reported
Email:	Not reported
Fax Number:	Not reported
Modified By:	DXLIVING
Date Last Modified:	10/3/2006

Site Id:	14956
Affiliation Type:	On-Site Operator
Company Name:	515 BROADWAY CORP
Contact Type:	Not reported
Contact Name:	FERNANDO GOMEZ
Address1:	Not reported
Address2:	Not reported
City:	Not reported
State:	NN
Zip Code:	Not reported
Country Code:	001
Phone:	(212) 219-0769
Phone Ext:	Not reported
Email:	Not reported
Fax Number:	Not reported
Modified By:	TRANSLAT
Date Last Modified:	3/4/2004

Site Id:	14956
Affiliation Type:	Emergency Contact
Company Name:	515 BROADWAY CORP.
Contact Type:	Not reported
Contact Name:	EUGENE ANDREWS
Address1:	Not reported
Address2:	Not reported
City:	Not reported
State:	NN
Zip Code:	Not reported
Country Code:	001
Phone:	(212) 529-5688
Phone Ext:	Not reported
Email:	Not reported
Fax Number:	Not reported
Modified By:	TRANSLAT
Date Last Modified:	3/4/2004

Equipment Records:

J00 - Dispenser - None
H00 - Tank Leak Detection - None
A00 - Tank Internal Protection - None
D01 - Pipe Type - Steel/Carbon Steel/Iron

515 BROADWAY CORP (Continued) **U004077342**

I00 - Overfill - None
G03 - Tank Secondary Containment - Vault (w/o access)
C00 - Pipe Location - No Piping
F00 - Pipe External Protection - None
B00 - Tank External Protection - None

Tank Info:

Site ID:	14956
Tank Number:	001
Tank ID:	19833
Tank Status:	In Service
Tank Model:	Not reported
Pipe Model:	Not reported
Install Date:	05/05/1995
Capacity Gallons:	8000
Tightness Test Method:	NN
Next Test Date:	Not reported
Date Tank Closed:	Not reported
Tank Location:	6
Tank Type:	Steel/carbon steel
Date Test:	Not reported
Register:	True
Modified By:	dxliving
Last Modified:	09/04/2007

---

307 East 1/8-1/4 0.222 mi. 1172 ft.

Relative: Higher

Actual: 41 ft.

AVALON BOWERY PLACE I **AST** **A100300879**
11 EAST FIRST STREET **N/A**
NEW YORK, NY 10003

AST:

Region:	STATE
DEC Region:	2
Site Status:	Active
Facility Id:	2-610503
Program Type:	PBS
UTM X:	585143.50046000001
UTM Y:	4508676.2099900004
Expiration Date:	2015/08/23

Affiliation Records:

Site Id:	377778
Affiliation Type:	Owner
Company Name:	CVP II, LLC C/O ROSE ASSOCS, INC.
Contact Type:	PROPERTY MANAGER
Contact Name:	SHANA GARRITY
Address1:	200 MADISON AVE, 5TH FL
Address2:	Not reported
City:	NEW YORK
State:	NY
Zip Code:	10016
Country Code:	001
Phone:	(212) 210-6666
Phone Ext:	Not reported
Email:	Not reported
Fax Number:	Not reported
Modified By:	BVCAMPBE

AVALON BOWERY PLACE I (Continued) **A100300879**

Date Last Modified: 6/11/2010

Site Id: 377778
Affiliation Type: Mail Contact
Company Name: ROSE ASSOCIATES INC.
Contact Type: Not reported
Contact Name: COMPLIANCE DEPT
Address1: 200 MADISON AVENUE
Address2: 5TH FL
City: NEW YORK
State: NY
Zip Code: 10016
Country Code: 001
Phone: (212) 210-6666
Phone Ext: Not reported
Email: TMIDDLEBROOKS@ROSENNYC.COM
Fax Number: Not reported
Modified By: BVCAMPBE
Date Last Modified: 6/11/2010

Site Id: 377778
Affiliation Type: On-Site Operator
Company Name: AVALON BOWERY PLACE I
Contact Type: Not reported
Contact Name: LUIS MERCADO
Address1: Not reported
Address2: Not reported
City: Not reported
State: NN
Zip Code: Not reported
Country Code: 001
Phone: (212) 387-7720
Phone Ext: 214
Email: Not reported
Fax Number: Not reported
Modified By: KXTANG
Date Last Modified: 2/28/2007

Site Id: 377778
Affiliation Type: Emergency Contact
Company Name: CVP II, LLC C/O ROSE ASSOCS, INC.
Contact Type: Not reported
Contact Name: SHANA GARRITY
Address1: Not reported
Address2: Not reported
City: Not reported
State: NN
Zip Code: Not reported
Country Code: 999
Phone: (917) 345-0051
Phone Ext: 213
Email: Not reported
Fax Number: Not reported
Modified By: BVCAMPBE
Date Last Modified: 6/11/2010

AVALON BOWERY PLACE I (Continued) **A100300879**

Equipment Records:

D01 - Pipe Type - Steel/Carbon Steel/Iron
J02 - Dispenser - Suction
C01 - Pipe Location - Aboveground
F01 - Pipe External Protection - Painted/Asphalt Coating
B01 - Tank External Protection - Painted/Asphalt Coating
A01 - Tank Internal Protection - Epoxy Liner
H01 - Tank Leak Detection - Interstitial - Electronic Monitoring
I02 - Overfill - High Level Alarm
L01 - Piping Leak Detection - Interstitial - Electronic Monitoring
G09 - Tank Secondary Containment - Modified Double-Walled (Aboveground)
E09 - Piping Secondary Containment - Modified Double-Walled (Aboveground)
K02 - Spill Prevention - Transfer Station Containment

Tank Info:

Tank Number:	001
Tank Id:	216148
Tank Location:	3
Tank Type:	Steel/Carbon Steel/Iron
Tank Status:	In Service
Tank Model:	Not reported
Pipe Model:	Not reported
Install Date:	08/23/2005
Capacity Gallons:	6000
Tightness Test Method:	NN
Date Test:	Not reported
Next Test Date:	Not reported
Date Tank Closed:	Not reported
Register:	True
Modified By:	KXTANG
Last Modified:	02/28/2007

BJ308 **682 TENANT CORP.** **AST** **U003396792**
NNE **682 BROADWAY** **HIST AST** **N/A**
1/8-1/4 **NEW YORK, NY 10012**
0.223 mi.
1176 ft. **Site 2 of 5 in cluster BJ**

Relative:
Higher

Actual:
40 ft.

AST:

Region:	STATE
DEC Region:	2
Site Status:	Active
Facility Id:	2-602716
Program Type:	PBS
UTM X:	584923.84418000001
UTM Y:	4509029.41916
Expiration Date:	2016/06/20

Affiliation Records:

Site Id:	24672
Affiliation Type:	Owner
Company Name:	682 TENANT CORP % ANDREWS BUILDING CORP.
Contact Type:	PROPERTY MGR
Contact Name:	EDWARD ZIMMERMANN
Address1:	666 BROADWAY

682 TENANT CORP. (Continued) **U003396792**

Address2:	Not reported
City:	NEW YORK
State:	NY
Zip Code:	10012
Country Code:	001
Phone:	(212) 529-5688
Phone Ext:	Not reported
Email:	Not reported
Fax Number:	Not reported
Modified By:	kakyer
Date Last Modified:	2/27/2008

Site Id:	24672
Affiliation Type:	Mail Contact
Company Name:	ANDREWS BUILDING CORP.
Contact Type:	Not reported
Contact Name:	EDWARD ZIMMERMAN
Address1:	666 BROADWAY
Address2:	Not reported
City:	NEW YORK
State:	NY
Zip Code:	10012
Country Code:	001
Phone:	(212) 529-5688
Phone Ext:	Not reported
Email:	Not reported
Fax Number:	Not reported
Modified By:	kakyer
Date Last Modified:	2/27/2008

Site Id:	24672
Affiliation Type:	On-Site Operator
Company Name:	682 TENANT CORP.
Contact Type:	Not reported
Contact Name:	FRANK BURAU
Address1:	Not reported
Address2:	Not reported
City:	Not reported
State:	NN
Zip Code:	Not reported
Country Code:	001
Phone:	(212) 529-5688
Phone Ext:	Not reported
Email:	Not reported
Fax Number:	Not reported
Modified By:	TRANSLAT
Date Last Modified:	3/4/2004

Site Id:	24672
Affiliation Type:	Emergency Contact
Company Name:	682 TENANT CORP % ANDREWS BUILDING CORP.
Contact Type:	Not reported
Contact Name:	EDWARD ZIMMERMAN
Address1:	Not reported
Address2:	Not reported
City:	Not reported
State:	NN

682 TENANT CORP. (Continued) **U003396792**

Zip Code:	Not reported
Country Code:	001
Phone:	(212) 529-5688
Phone Ext:	Not reported
Email:	Not reported
Fax Number:	Not reported
Modified By:	TRANSLAT
Date Last Modified:	3/4/2004

Equipment Records:

H00 - Tank Leak Detection - None
E00 - Piping Secondary Containment - None
C01 - Pipe Location - Aboveground
G03 - Tank Secondary Containment - Vault (w/o access)
J03 - Dispenser - Gravity
I05 - Overfill - Vent Whistle
L00 - Piping Leak Detection - None
D01 - Pipe Type - Steel/Carbon Steel/Iron
A00 - Tank Internal Protection - None
K00 - Spill Prevention - None
F00 - Pipe External Protection - None
B01 - Tank External Protection - Painted/Asphalt Coating

Tank Info:

Tank Number:	001
Tank Id:	51249
Tank Location:	1
Tank Type:	Steel/Carbon Steel/Iron
Tank Status:	In Service
Tank Model:	Not reported
Pipe Model:	Not reported
Install Date:	12/19/1979
Capacity Gallons:	5000
Tightness Test Method:	NN
Date Test:	Not reported
Next Test Date:	Not reported
Date Tank Closed:	Not reported
Register:	True
Modified By:	MSBAPTIS
Last Modified:	03/30/2011

HIST AST:

PBS Number:	2-602716
SWIS Code:	6201
Operator:	FRANK BURAU
Facility Phone:	(212) 529-5688
Facility Addr2:	Not reported
Facility Type:	APARTMENT BUILDING
Emergency:	EDWARD ZIMMERMAN
Emergency Tel:	(212) 529-5688
Old PBSNO:	Not reported
Date Inspected:	Not reported
Inspector:	Not reported
Result of Inspection:	Not reported
Owner Name:	682 TENANT CORP % ANDREWS BUILDING CORP.
Owner Address:	666 BROADWAY

682 TENANT CORP. (Continued) **U003396792**

Owner City,St,Zip:	NEW YORK, NY 10012
Federal ID:	Not reported
Owner Tel:	(212) 529-5688
Owner Type:	Corporate/Commercial
Owner Subtype:	Not reported
Mailing Contact:	EDWARD ZIMMERMAN
Mailing Name:	ANDREWS BUILDING CORP.
Mailing Address:	666 BROADWAY
Mailing Address 2:	Not reported
Mailing City,St,Zip:	NEW YORK, NY 10012
Mailing Telephone:	(212) 529-5688
Owner Mark:	First Owner
Facility Status:	1 - Active PBS facility, i.e. total capacity of the PBS tanks is greater than 1,100 gallons, regardless if Subpart 360-14 tanks exist or not at the facility.
Certification Flag:	False
Certification Date:	04/20/2001
Expiration:	06/20/2006
Renew Flag:	False
Renew Date:	Not reported
Total Capacity:	5000
FAMT:	True
Facility Screen:	No Missing Data
Owner Screen:	Minor Data Missing
Tank Screen:	No Missing Data
Dead Letter:	False
CBS Number:	Not reported
Town or City:	NEW YORK CITY
County Code:	62
Town or City Code:	01
Region:	2

Tank ID:	001
Tank Location:	ABOVEGROUND
Tank Status:	In Service
Install Date:	Not reported
Capacity (Gal):	5000
Product Stored:	NOS 1,2, OR 4 FUEL OIL
Tank Type:	Steel/carbon steel
Tank Internal:	0
Tank External:	01
Pipe Location:	Aboveground
Pipe Type:	STEEL/IRON
Pipe Internal:	None
Pipe External:	00
Tank Containment:	Diking
Leak Detection:	00
Overfill Protection:	04
Dispenser Method:	Suction
Date Tested:	Not reported
Next Test Date:	Not reported
Missing Data for Tank:	No Missing Data
Date Closed:	Not reported
Test Method:	Not reported
Deleted:	False
Updated:	True
SPDES Number:	Not reported

682 TENANT CORP. (Continued) **U003396792**

Lat/Long: Not reported

BF309 **512 BROADWAY** **LTANKS** **S101103332**
SW **512 BROADWAY** **HIST LTANKS** **N/A**
1/8-1/4 **MANHATTAN, NY** **NY Spills**
0.223 mi. **NY Hist Spills**
1179 ft. **Site 5 of 5 in cluster BF**

Relative:
Lower

Actual:
28 ft.

LTANKS:

Site ID:	103353
Spill No:	9315173
Spill Date:	3/25/1994
Spill Cause:	Tank Overfill
Spill Source:	Tank Truck
Spill Class:	Known release with minimal potential for fire or hazard. DEC Response. Willing Responsible Party. Corrective action taken.
Spill Closed Dt:	3/25/1994
Facility Addr2:	Not reported
Cleanup Ceased:	3/25/1994
Cleanup Meets Standard:	True
SWIS:	3101
Investigator:	CAMMISA
Referred To:	Not reported
Reported to Dept:	3/25/1994
CID:	Not reported
Water Affected:	Not reported
Spill Notifier:	Other
Last Inspection:	Not reported
Recommended Penalty:	Penalty Not Recommended
UST Involvement:	False
Remediation Phase:	0
Date Entered In Computer:	3/28/1994
Spill Record Last Update:	9/30/2004
Spiller Name:	Not reported
Spiller Company:	ABC
Spiller Address:	Not reported
Spiller City,St,Zip:	ZZ
Spiller County:	001
Spiller Contact:	Not reported
Spiller Phone:	Not reported
Spiller Extention:	Not reported
DEC Region:	2
DER Facility ID:	91405
DEC Memo:	Not reported
Remarks:	GAGE MALFUNCTION CONTAINED ON SIDEWALK - ABC CREW ENROUTE FOR CLEAN UP.

Material:

Site ID:	103353
Operable Unit ID:	997099
Operable Unit:	01
Material ID:	386940
Material Code:	0002
Material Name:	#4 Fuel Oil
Case No.:	Not reported
Material FA:	Petroleum
Quantity:	-50

512 BROADWAY (Continued) **S101103332**

Units: Gallons
Recovered: No
Resource Affected: Not reported
Oxygenate: False

Tank Test:
Site ID: Not reported
Spill Tank Test: Not reported
Tank Number: Not reported
Tank Size: Not reported
Test Method: Not reported
Leak Rate: Not reported
Gross Fail: Not reported
Modified By: Not reported
Last Modified: Not reported
Test Method: Not reported

HIST LTANKS:
Region of Spill: 2
Spill Number: 9315173
Spill Date: 03/25/1994
Spill Time: 08:45
Spill Cause: Tank Overfill
Resource Affectd: On Land
Water Affected: Not reported
Spill Source: Tank Truck
Spill Class: Known release with minimal potential for fire or hazard. DEC Response. Willing Responsible Party. Corrective action taken.
Spill Closed Dt: 03/25/94
Cleanup Ceased: 03/25/94
Cleanup Meets Standard: True
Investigator: CAMMISA
Caller Name: Not reported
Caller Agency: Not reported
Caller Phone: Not reported
Caller Extension: Not reported
Notifier Name: Not reported
Notifier Agency: Not reported
Notifier Phone: Not reported
Notifier Extension: Not reported
Reported to Department Date: 03/25/94
Reported to Department Time: 09:17
SWIS: 62
Spiller Contact: Not reported
Spiller Phone: Not reported
Spiller Extention: Not reported
Spiller Name: ABC
Spiller Address: Not reported
Spiller City,St,Zip: Not reported
Spiller Cleanup Date: / /
Facility Contact: Not reported
Facility Phone: Not reported
Facility Extention: Not reported
Spill Notifier: Other
PBS Number: Not reported

512 BROADWAY (Continued) **S101103332**

Last Inspection: / /
Recommended Penalty: Penalty Not Recommended
Enforcement Date: / /
Investigation Complete: / /
UST Involvement: False
Date Region Sent Summary to Central Office: / /
Corrective Action Plan Submitted: / /
Date Spill Entered In Computer Data File: 03/28/94
Time Spill Entered In Computer Data File: Not reported
Spill Record Last Update: / /
Is Updated: False

Tank:
PBS Number: Not reported
Tank Number: Not reported
Tank Size: Not reported
Test Method: Not reported
Leak Rate Failed Tank: Not reported
Gross Leak Rate: Not reported

Material:
Material Class Type: Petroleum
Quantity Spilled: -50
Unkonwn Quantity Spilled: False
Units: Gallons
Quantity Recovered: 0
Unkonwn Quantity Recovered: False
Material: #4 FUEL OIL
Class Type: #4 FUEL OIL
Times Material Entry In File: 1751
CAS Number: Not reported
Last Date: 19941205
DEC Remarks: Not reported
Spill Cause: GAGE MALFUNCTION CONTAINED ON SIDEWALK - ABC CREW ENROUTE FOR CLEAN UP.

NY Spills:
Site ID: 103354
Facility Addr2: Not reported
Facility ID: 9315188
Spill Number: 9315188
Facility Type: ER
SWIS: 3101
Investigator: RWAUSTIN
Referred To: Not reported
Spill Date: 3/25/1994
Reported to Dept: 3/25/1994
CID: Not reported
Spill Cause: Unknown
Water Affected: Not reported
Spill Source: Unknown
Spill Notifier: Other
Cleanup Ceased: 9/5/1995
Cleanup Meets Std: True
Last Inspection: Not reported
Recommended Penalty: Penalty Not Recommended
UST Trust: False
Spill Class: Known release with minimal potential for fire or hazard. DEC Response.

512 BROADWAY (Continued) **S101103332**

Willing Responsible Party. Corrective action taken.
Spill Closed Dt: 9/5/1995
Remediation Phase: 0
Date Entered In Computer: 5/26/1994
Spill Record Last Update: 9/25/2003
Spiller Name: Not reported
Spiller Company: UNK
Spiller Address: Not reported
Spiller City,St,Zip: ***UPDATE***, ZZ
Spiller Company: 999
Contact Name: Not reported
Contact Phone: Not reported
DEC Region: 2
DER Facility ID: 91405
DEC Memo: Prior to Sept, 2004 data translation this spill Lead_DEC Field was "AUSTIN"
Remarks: TANK OVERFILL WENT ON SIDEWALK

Material:
Site ID: 103354
Operable Unit ID: 993430
Operable Unit: 01
Material ID: 386954
Material Code: 0066A
Material Name: UNKNOWN PETROLEUM
Case No.: Not reported
Material FA: Petroleum
Quantity: 25
Units: Gallons
Recovered: No
Resource Affected: Not reported
Oxygenate: False

Tank Test:
Site ID: Not reported
Spill Tank Test: Not reported
Tank Number: Not reported
Tank Size: Not reported
Test Method: Not reported
Leak Rate: Not reported
Gross Fail: Not reported
Modified By: Not reported
Last Modified: Not reported
Test Method: Not reported

NY Hist Spills:
Region of Spill: 2
Spill Number: 9315188
Investigator: AUSTIN
Caller Name: Not reported
Caller Agency: Not reported
Caller Phone: Not reported
Notifier Name: Not reported
Notifier Agency: Not reported
Notifier Phone: Not reported
Spill Date/Time: 03/25/1994 11:00

512 BROADWAY (Continued) **S101103332**

Reported to Dept Date/Time: 03/25/94 12:00
SWIS: 62
Spiller Name: UNK
Spiller Contact: Not reported
Spiller Phone: Not reported
Spiller Address: Not reported
Spiller City,St,Zip: Not reported
Spill Cause: Unknown
Reported to Dept: Air
Water Affected: Not reported
Spill Source: 12
Spill Notifier: Other
PBS Number: Not reported
Cleanup Ceased: 09/05/95
Cleanup Meets Std: True
Last Inspection: / /
Recommended Penalty: Penalty Not Recommended
Spiller Cleanup Dt: / /
Enforcement Date: / /
Invstgn Complete: / /
UST Involvement: False
Spill Class: Not reported
Spill Closed Dt: 09/05/95
Corrective Action Plan Submitted: / /
Date Region Sent Summary to Central Office: / /
Date Spill Entered In Computer Data File: 05/26/94
Date Spill Entered In Computer Data File: Not reported
Update Date: 09/05/95
Is Updated: False

Tank:
PBS Number: Not reported
Tank Number: Not reported
Tank Size: Not reported
Test Method: Not reported
Leak Rate Failed Tank: Not reported
Gross Leak Rate: Not reported

Material:
Material Class Type: Petroleum
Quantity Spilled: 25
Unkonwn Quantity Spilled: False
Units: Gallons
Quantity Recovered: 0
Unkonwn Quantity Recovered: False
Material: UNKNOWN PETROLEUM
Class Type: UNKNOWN PETROLEUM
Times Material Entry In File: 16414
CAS Number: Not reported
Last Date: 19940929
DEC Remarks: Not reported
Remark: TANK OVERFILL WENT ON SIDEWALK

BN310 **WORKSPACE INC** **AST** **U003389245**
WSW **93 MERCER STREET/106 SPRING ST** **HIST AST** **N/A**
1/8-1/4 **NEW YORK, NY 10012**
0.223 mi.
1180 ft. **Site 1 of 2 in cluster BN**

Relative:
Lower

Actual:
26 ft.

AST:

Region:	STATE
DEC Region:	2
Site Status:	Active
Facility Id:	2-303682
Program Type:	PBS
UTM X:	584495.02367000002
UTM Y:	4508602.9181899996
Expiration Date:	2012/07/14

Affiliation Records:

Site Id:	13810
Affiliation Type:	Owner
Company Name:	WORKSPACE INC
Contact Type:	VP
Contact Name:	MARTIN TRAVIN
Address1:	93 MERCER STREET/106 SPRING ST
Address2:	Not reported
City:	NEW YORK
State:	NY
Zip Code:	10012
Country Code:	001
Phone:	(212) 219-1716
Phone Ext:	Not reported
Email:	Not reported
Fax Number:	Not reported
Modified By:	MSBAPTIS
Date Last Modified:	9/12/2011

Site Id:	13810
Affiliation Type:	Mail Contact
Company Name:	MATTHEW ADAM PROPERTIES,, INC
Contact Type:	Not reported
Contact Name:	WORKSPACE INC
Address1:	127 EAST 59TH
Address2:	Not reported
City:	NEW YORK
State:	NY
Zip Code:	10022
Country Code:	001
Phone:	(212) 699-8922
Phone Ext:	Not reported
Email:	Not reported
Fax Number:	Not reported
Modified By:	MSBAPTIS
Date Last Modified:	9/12/2011

Site Id:	13810
Affiliation Type:	On-Site Operator
Company Name:	WORKSPACE INC
Contact Type:	Not reported
Contact Name:	MARTIN TRAVIN
Address1:	Not reported
Address2:	Not reported

WORKSPACE INC (Continued) **U003389245**

City:	Not reported
State:	NN
Zip Code:	Not reported
Country Code:	999
Phone:	(212) 699-8900
Phone Ext:	Not reported
Email:	Not reported
Fax Number:	Not reported
Modified By:	MSBAPTIS
Date Last Modified:	9/12/2011

Site Id:	13810
Affiliation Type:	Emergency Contact
Company Name:	WORKSPACE INC
Contact Type:	Not reported
Contact Name:	MARTIN TRAVIN
Address1:	Not reported
Address2:	Not reported
City:	Not reported
State:	NN
Zip Code:	Not reported
Country Code:	999
Phone:	(212) 699-8900
Phone Ext:	Not reported
Email:	Not reported
Fax Number:	Not reported
Modified By:	MSBAPTIS
Date Last Modified:	9/12/2011

Equipment Records:

A00 - Tank Internal Protection - None
D01 - Pipe Type - Steel/Carbon Steel/Iron
J02 - Dispenser - Suction
L09 - Piping Leak Detection - Exempt Suction Piping
E00 - Piping Secondary Containment - None
H00 - Tank Leak Detection - None
C00 - Pipe Location - No Piping
F00 - Pipe External Protection - None
I04 - Overfill - Product Level Gauge (A/G)
K01 - Spill Prevention - Catch Basin
G00 - Tank Secondary Containment - None
B00 - Tank External Protection - None

Tank Info:

Tank Number:	001
Tank Id:	16223
Tank Location:	1
Tank Type:	Steel/Carbon Steel/Iron
Tank Status:	In Service
Tank Model:	Not reported
Pipe Model:	Not reported
Install Date:	01/15/1945
Capacity Gallons:	5000
Tightness Test Method:	NN
Date Test:	Not reported
Next Test Date:	Not reported

WORKSPACE INC (Continued) **U003389245**

Date Tank Closed: Not reported
Register: True
Modified By: MSBAPTIS
Last Modified: 09/12/2011

HIST AST:
PBS Number: 2-303682
SWIS Code: 6201
Operator: ED SCOTT
Facility Phone: (212) 219-1716
Facility Addr2: 93 MERCER ST
Facility Type: APARTMENT BUILDING
Emergency: GOLD MGMT.
Emergency Tel: (718) 332-0777
Old PBSNO: Not reported
Date Inspected: Not reported
Inspector: Not reported
Result of Inspection: Not reported
Owner Name: WORKSPACE INC
Owner Address: 93 MERCER STREET/106 SPRING ST
Owner City,St,Zip: NEW YORK, NY 10012
Federal ID: Not reported
Owner Tel: (212) 219-1716
Owner Type: Corporate/Commercial
Owner Subtype: Not reported
Mailing Contact: ED SCOTT
Mailing Name: WORKSPACE INC
Mailing Address: 106 SPRING STREET, #6N
Mailing Address 2: Not reported
Mailing City,St,Zip: NEW YORK, NY 10012
Mailing Telephone: (212) 219-1716
Owner Mark: First Owner
Facility Status: 1 - Active PBS facility, i.e. total capacity of the PBS tanks is greater than 1,100 gallons, regardless if Subpart 360-14 tanks exist or not at the facility.
Certification Flag: False
Certification Date: 07/18/1997
Expiration: 07/14/2002
Renew Flag: False
Renew Date: Not reported
Total Capacity: 5000
FAMT: True
Facility Screen: No Missing Data
Owner Screen: No Missing Data
Tank Screen: Minor Data Missing
Dead Letter: False
CBS Number: Not reported
Town or City: NEW YORK CITY
County Code: 62
Town or City Code: 01
Region: 2

Tank ID: 001
Tank Location: ABOVEGROUND
Tank Status: In Service
Install Date: Not reported
Capacity (Gal): 5000

WORKSPACE INC (Continued) **U003389245**

Product Stored:	NOS 5 OR 6 FUEL OIL
Tank Type:	Steel/carbon steel
Tank Internal:	Not reported
Tank External:	Not reported
Pipe Location:	Not reported
Pipe Type:	STEEL/IRON
Pipe Internal:	Not reported
Pipe External:	Not reported
Tank Containment:	None
Leak Detection:	0
Overfill Protection:	4
Dispenser Method:	Suction
Date Tested:	Not reported
Next Test Date:	Not reported
Missing Data for Tank:	Minor Data Missing
Date Closed:	Not reported
Test Method:	Not reported
Deleted:	False
Updated:	False
SPDES Number:	Not reported
Lat/Long:	Not reported

BM311 **FDNY - ENG 33** **AST** **A100194049**
NE **42 GREAT JONES ST** **N/A**
1/8-1/4 **NEW YORK, NY 10012**
0.224 mi.
1181 ft. **Site 5 of 6 in cluster BM**

Relative:
Higher

Actual:
42 ft.

AST:

Region:	STATE
DEC Region:	2
Site Status:	Unregulated
Facility Id:	2-600571
Program Type:	PBS
UTM X:	585116.56655999995
UTM Y:	4508928.1595700001
Expiration Date:	N/A

Affiliation Records:

Site Id:	22552
Affiliation Type:	Owner
Company Name:	FIRE DEPARTMENT CITY OF NEW YORK
Contact Type:	Not reported
Contact Name:	JOSEPH M. MASTROPIETRO
Address1:	9 METROTECH CENTER
Address2:	Not reported
City:	BROOKLYN
State:	NY
Zip Code:	11201-3857
Country Code:	001
Phone:	(718) 999-2094
Phone Ext:	Not reported
Email:	Not reported
Fax Number:	Not reported
Modified By:	DXLIVING
Date Last Modified:	6/22/2007

Site Id:	22552

FDNY - ENG 33 (Continued) **A100194049**

Affiliation Type:	Mail Contact
Company Name:	Not reported
Contact Type:	Not reported
Contact Name:	FDNY MAINTENANCE DIVISION
Address1:	48-34 35TH STRET
Address2:	Not reported
City:	LONG ISLAND CITY
State:	NY
Zip Code:	11101
Country Code:	001
Phone:	(718) 784-6510
Phone Ext:	Not reported
Email:	Not reported
Fax Number:	Not reported
Modified By:	DXLIVING
Date Last Modified:	6/22/2007

Site Id:	22552
Affiliation Type:	On-Site Operator
Company Name:	ENGINE COMPANY 33
Contact Type:	Not reported
Contact Name:	COMPANY OFFICER
Address1:	Not reported
Address2:	Not reported
City:	Not reported
State:	NN
Zip Code:	Not reported
Country Code:	001
Phone:	(212) 570-4233
Phone Ext:	Not reported
Email:	Not reported
Fax Number:	Not reported
Modified By:	TRANSLAT
Date Last Modified:	3/4/2004

Site Id:	22552
Affiliation Type:	Emergency Contact
Company Name:	FIRE DEPARTMENT CITY OF NEW YORK
Contact Type:	Not reported
Contact Name:	FDNY
Address1:	Not reported
Address2:	Not reported
City:	Not reported
State:	NN
Zip Code:	Not reported
Country Code:	999
Phone:	(718) 999-2094
Phone Ext:	Not reported
Email:	Not reported
Fax Number:	Not reported
Modified By:	DXLIVING
Date Last Modified:	6/22/2007

Equipment Records:

B01 - Tank External Protection - Painted/Asphalt Coating
F00 - Pipe External Protection - None
I04 - Overfill - Product Level Gauge (A/G)

FDNY - ENG 33 (Continued) **A100194049**

A00 - Tank Internal Protection - None
D01 - Pipe Type - Steel/Carbon Steel/Iron
J02 - Dispenser - Suction
H99 - Tank Leak Detection - Other
C03 - Pipe Location - Aboveground/Underground Combination
H05 - Tank Leak Detection - In-Tank System (ATG)
I02 - Overfill - High Level Alarm
C03 - Pipe Location - Aboveground/Underground Combination
H00 - Tank Leak Detection - None
A00 - Tank Internal Protection - None
D01 - Pipe Type - Steel/Carbon Steel/Iron
J02 - Dispenser - Suction
L09 - Piping Leak Detection - Exempt Suction Piping
F00 - Pipe External Protection - None
G00 - Tank Secondary Containment - None
I05 - Overfill - Vent Whistle
G99 - Tank Secondary Containment - Other
B00 - Tank External Protection - None

Tank Info:

Tank Number:	001
Tank Id:	43018
Tank Location:	3
Tank Type:	Steel/Carbon Steel/Iron
Tank Status:	Closed - Removed
Tank Model:	Not reported
Pipe Model:	Not reported
Install Date:	06/01/1977
Capacity Gallons:	3000
Tightness Test Method:	NN
Date Test:	Not reported
Next Test Date:	Not reported
Date Tank Closed:	10/08/2003
Register:	True
Modified By:	CGFREEDM
Last Modified:	06/06/2008

Tank Number:	002
Tank Id:	43019
Tank Location:	3
Tank Type:	Steel/Carbon Steel/Iron
Tank Status:	In Service
Tank Model:	Not reported
Pipe Model:	Not reported
Install Date:	Not reported
Capacity Gallons:	550
Tightness Test Method:	NN
Date Test:	Not reported
Next Test Date:	Not reported
Date Tank Closed:	Not reported
Register:	True
Modified By:	TRANSLAT
Last Modified:	03/04/2004

BJ312 **CONSOLIDATED EDISON** **MANIFEST** **S110045981**
NNE **GREAT JONES ST AND BROADWAY** **N/A**
1/8-1/4 **NEW YORK, NY 10012**
0.224 mi.
1184 ft. **Site 3 of 5 in cluster BJ**

Relative:
Higher

Actual:
40 ft.

NY MANIFEST:

EPA ID:	NYP004188025
Country:	USA
Mailing Name:	CONSOLIDATED EDISON
Mailing Contact:	CONSOLIDATED EDISON
Mailing Address:	4 IRVING PLACE RM 828
Mailing Address 2:	Not reported
Mailing City:	NEW YORK
Mailing State:	NY
Mailing Zip:	10003
Mailing Zip4:	Not reported
Mailing Country:	USA
Mailing Phone:	212-460-2808

Document ID:	Not reported
Manifest Status:	Not reported
Trans1 State ID:	NJ0000027193
Trans2 State ID:	Not reported
Generator Ship Date:	2009-07-28
Trans1 Recv Date:	2009-07-28
Trans2 Recv Date:	Not reported
TSD Site Recv Date:	2009-07-28
Part A Recv Date:	Not reported
Part B Recv Date:	Not reported
Generator EPA ID:	NYP004188025
Trans1 EPA ID:	Not reported
Trans2 EPA ID:	Not reported
TSDF ID:	NJD002200046
Waste Code:	Not reported
Quantity:	3000.0
Units:	P - Pounds
Number of Containers:	1.0
Container Type:	TT - Cargo tank, tank trucks
Handling Method:	T Chemical, physical, or biological treatment.
Specific Gravity:	1.0
Year:	2009
Manifest Tracking Num:	003532219JJK
Import Ind:	N
Export Ind:	N
Discr Quantity Ind:	N
Discr Type Ind:	N
Discr Residue Ind:	N
Discr Partial Reject Ind:	N
Discr Full Reject Ind:	N
Manifest Ref Num:	Not reported
Alt Fac RCRA Id:	Not reported
Alt Fac Sign Date:	Not reported
Mgmt Method Type Code:	H111

Document ID:	Not reported
Manifest Status:	Not reported

CONSOLIDATED EDISON (Continued) **S110045981**

Trans1 State ID:	NJ0000027193
Trans2 State ID:	Not reported
Generator Ship Date:	2009-07-28
Trans1 Recv Date:	2009-07-28
Trans2 Recv Date:	Not reported
TSD Site Recv Date:	2009-07-28
Part A Recv Date:	Not reported
Part B Recv Date:	Not reported
Generator EPA ID:	NYP004188025
Trans1 EPA ID:	Not reported
Trans2 EPA ID:	Not reported
TSDF ID:	NJD002200046
Waste Code:	Not reported
Quantity:	3000.0
Units:	P - Pounds
Number of Containers:	1.0
Container Type:	TT - Cargo tank, tank trucks
Handling Method:	T Chemical, physical, or biological treatment.
Specific Gravity:	1.0
Year:	2009
Manifest Tracking Num:	003532219JJK
Import Ind:	N
Export Ind:	N
Discr Quantity Ind:	N
Discr Type Ind:	N
Discr Residue Ind:	N
Discr Partial Reject Ind:	N
Discr Full Reject Ind:	N
Manifest Ref Num:	Not reported
Alt Fac RCRA Id:	Not reported
Alt Fac Sign Date:	Not reported
Mgmt Method Type Code:	H111

BJ313 **VERIZON LOG 32884** **RCRA-NonGen** **1014917865**
NNE **BROADWAY & GREAT JONES** **NYP000963322**
1/8-1/4 **NEW YORK, NY 10012**
0.224 mi.
1184 ft. **Site 4 of 5 in cluster BJ**

Relative:
Higher

Actual:
40 ft.

RCRA-NonGen:

Date form received by agency:	06/18/2008
Facility name:	VERIZON LOG 32884
Facility address:	BROADWAY & GREAT JONES NEW YORK, NY 10012
EPA ID:	NYP000963322
Mailing address:	HANSE AVE FREEPORT, NY 11520
Contact:	JOHN QUATRALE
Contact address:	HANSE AVE FREEPORT, NY 11520
Contact country:	US
Contact telephone:	(516) 292-8166
Contact email:	Not reported
EPA Region:	02
Classification:	Non-Generator
Description:	Handler: Non-Generators do not presently generate hazardous waste

VERIZON LOG 32884 (Continued) **1014917865**

Handler Activities Summary:
- U.S. importer of hazardous waste: No
- Mixed waste (haz. and radioactive): No
- Recycler of hazardous waste: No
- Transporter of hazardous waste: No
- Treater, storer or disposer of HW: No
- Underground injection activity: No
- On-site burner exemption: No
- Furnace exemption: No
- Used oil fuel burner: No
- Used oil processor: No
- User oil refiner: No
- Used oil fuel marketer to burner: No
- Used oil Specification marketer: No
- Used oil transfer facility: No
- Used oil transporter: No

Violation Status: No violations found

BL314 **CON EDISON SERVICE BOX 537** **RCRA-NonGen** **1014917970**
SE **235 BOWERY ST** **NYP004215539**
1/8-1/4 **NEW YORK, NY 10002**
0.224 mi.
1184 ft. **Site 3 of 7 in cluster BL**

Relative:
Higher

Actual:
42 ft.

RCRA-NonGen:
- Date form received by agency: 10/13/2010
- Facility name: CON EDISON SERVICE BOX 537
- Facility address: 235 BOWERY ST
  NEW YORK, NY 10002
- EPA ID: NYP004215539
- Mailing address: IRVING PL RM 828
  NEW YORK, NY 10003
- Contact: DANIELLE SIERRA
- Contact address: Not reported
  Not reported
- Contact country: Not reported
- Contact telephone: (212) 894-9472
- Contact email: Not reported
- EPA Region: 02
- Classification: Non-Generator
- Description: Handler: Non-Generators do not presently generate hazardous waste

Handler Activities Summary:
- U.S. importer of hazardous waste: No
- Mixed waste (haz. and radioactive): No
- Recycler of hazardous waste: No
- Transporter of hazardous waste: No
- Treater, storer or disposer of HW: No
- Underground injection activity: No
- On-site burner exemption: No
- Furnace exemption: No
- Used oil fuel burner: No
- Used oil processor: No
- User oil refiner: No
- Used oil fuel marketer to burner: No
- Used oil Specification marketer: No
- Used oil transfer facility: No

CON EDISON SERVICE BOX 537 (Continued) **1014917970**

Used oil transporter: No

Historical Generators:
Date form received by agency: 09/13/2010
Facility name: CON EDISON SERVICE BOX 537
Classification: Conditionally Exempt Small Quantity Generator

Violation Status: No violations found

BL315 **NEW MUSEUM OF CONTEMPORARY ART** **UST** **U004047709**
SE **235 BOWERY** **N/A**
1/8-1/4 **NEW YORK, NY 10022**
0.224 mi.
1184 ft. **Site 4 of 7 in cluster BL**

Relative:
Higher

Actual:
42 ft.

UST:
Facility Id: 2-610125
Region: STATE
DEC Region: 2
Site Status: Unregulated
Program Type: PBS
Expiration Date: N/A
UTM X: 585032.49153999996
UTM Y: 4508405.7095600003

Affiliation Records:
Site Id: 359629
Affiliation Type: Owner
Company Name: NEW MUSEUM OF CONTEMPORARY ART
Contact Type: DEPUTY DIRECTOR
Contact Name: LISA ROUMELL
Address1: 210 11TH AVENUE 2ND FLOOR
Address2: Not reported
City: NEW YORK
State: NY
Zip Code: 10001
Country Code: 001
Phone: (212) 219-1222
Phone Ext: 230
Email: Not reported
Fax Number: Not reported
Modified By: KXTANG
Date Last Modified: 2/16/2006

Site Id: 359629
Affiliation Type: Mail Contact
Company Name: NEW MUSEUM OF CONTEMPORARY ART
Contact Type: Not reported
Contact Name: LISA ROUMELL
Address1: 201 11TH AVENUE 2ND FLOOR
Address2: Not reported
City: NEW YORK
State: NY
Zip Code: 10001
Country Code: 001
Phone: (212) 219-1222
Phone Ext: 230
Email: Not reported
Fax Number: Not reported

NEW MUSEUM OF CONTEMPORARY ART (Continued) **U004047709**

Modified By:	KXTANG
Date Last Modified:	2/16/2006

Site Id:	359629
Affiliation Type:	On-Site Operator
Company Name:	NEW MUSEUM OF CONTEMPORARY ART
Contact Type:	Not reported
Contact Name:	SCIAME CONTRUCTION CO. INC.
Address1:	Not reported
Address2:	Not reported
City:	Not reported
State:	NN
Zip Code:	Not reported
Country Code:	001
Phone:	(212) 232-2200
Phone Ext:	Not reported
Email:	Not reported
Fax Number:	Not reported
Modified By:	KXTANG
Date Last Modified:	2/16/2006

Site Id:	359629
Affiliation Type:	Emergency Contact
Company Name:	NEW MUSEUM OF CONTEMPORARY ART
Contact Type:	Not reported
Contact Name:	LOUIS SILBERT
Address1:	Not reported
Address2:	Not reported
City:	Not reported
State:	NN
Zip Code:	Not reported
Country Code:	001
Phone:	(917) 939-0020
Phone Ext:	Not reported
Email:	Not reported
Fax Number:	Not reported
Modified By:	KXTANG
Date Last Modified:	2/16/2006

Equipment Records:

F00 - Pipe External Protection - None
F00 - Pipe External Protection - None
F00 - Pipe External Protection - None
F00 - Pipe External Protection - None
H00 - Tank Leak Detection - None
E00 - Piping Secondary Containment - None
H00 - Tank Leak Detection - None
E00 - Piping Secondary Containment - None
H00 - Tank Leak Detection - None
E00 - Piping Secondary Containment - None
H00 - Tank Leak Detection - None
E00 - Piping Secondary Containment - None
D01 - Pipe Type - Steel/Carbon Steel/Iron
A00 - Tank Internal Protection - None
D01 - Pipe Type - Steel/Carbon Steel/Iron
A00 - Tank Internal Protection - None
D01 - Pipe Type - Steel/Carbon Steel/Iron

NEW MUSEUM OF CONTEMPORARY ART (Continued) **U004047709**

A00 - Tank Internal Protection - None
D01 - Pipe Type - Steel/Carbon Steel/Iron
A00 - Tank Internal Protection - None
J00 - Dispenser - None
J00 - Dispenser - None
J00 - Dispenser - None
J00 - Dispenser - None
I00 - Overfill - None
I00 - Overfill - None
I00 - Overfill - None
I00 - Overfill - None
G03 - Tank Secondary Containment - Vault (w/o access)
C02 - Pipe Location - Underground/On-ground
G03 - Tank Secondary Containment - Vault (w/o access)
C02 - Pipe Location - Underground/On-ground
G03 - Tank Secondary Containment - Vault (w/o access)
C02 - Pipe Location - Underground/On-ground
G03 - Tank Secondary Containment - Vault (w/o access)
C02 - Pipe Location - Underground/On-ground
L00 - Piping Leak Detection - None
L00 - Piping Leak Detection - None
L00 - Piping Leak Detection - None
L00 - Piping Leak Detection - None
K00 - Spill Prevention - None
B00 - Tank External Protection - None
K00 - Spill Prevention - None
B00 - Tank External Protection - None
K00 - Spill Prevention - None
B00 - Tank External Protection - None
K00 - Spill Prevention - None
B00 - Tank External Protection - None

Tank Info:

Site ID:	359629
Tank Number:	1
Tank ID:	210064
Tank Status:	Closed - Removed
Tank Model:	Not reported
Pipe Model:	Not reported
Install Date:	01/04/2006
Capacity Gallons:	550
Tightness Test Method:	NN
Next Test Date:	Not reported
Date Tank Closed:	01/04/2006
Tank Location:	5
Tank Type:	Steel/carbon steel
Date Test:	Not reported
Register:	True
Modified By:	KXTANG
Last Modified:	02/16/2006
Site ID:	359629
Tank Number:	2
Tank ID:	210065
Tank Status:	Closed - Removed
Tank Model:	Not reported

NEW MUSEUM OF CONTEMPORARY ART (Continued) **U004047709**

Pipe Model:	Not reported
Install Date:	01/04/2006
Capacity Gallons:	550
Tightness Test Method:	NN
Next Test Date:	Not reported
Date Tank Closed:	01/04/2006
Tank Location:	5
Tank Type:	Steel/carbon steel
Date Test:	Not reported
Register:	True
Modified By:	KXTANG
Last Modified:	02/16/2006
Site ID:	359629
Tank Number:	3
Tank ID:	210066
Tank Status:	Closed - Removed
Tank Model:	Not reported
Pipe Model:	Not reported
Install Date:	01/04/2006
Capacity Gallons:	550
Tightness Test Method:	NN
Next Test Date:	Not reported
Date Tank Closed:	01/04/2006
Tank Location:	5
Tank Type:	Steel/carbon steel
Date Test:	Not reported
Register:	True
Modified By:	KXTANG
Last Modified:	02/16/2006
Site ID:	359629
Tank Number:	4
Tank ID:	210067
Tank Status:	Closed - Removed
Tank Model:	Not reported
Pipe Model:	Not reported
Install Date:	01/04/2006
Capacity Gallons:	550
Tightness Test Method:	NN
Next Test Date:	Not reported
Date Tank Closed:	01/04/2006
Tank Location:	5
Tank Type:	Steel/carbon steel
Date Test:	Not reported
Register:	True
Modified By:	KXTANG
Last Modified:	02/16/2006

BJ316 **684 OWNERS CORPORATION** **AST** **U003396851**
NNE **684 BROADWAY** **HIST AST** **N/A**
1/8-1/4 **NEW YORK, NY 10012**
0.224 mi.
1185 ft. **Site 5 of 5 in cluster BJ**

Relative:
Higher

Actual:
40 ft.

AST:

Region:	STATE
DEC Region:	2
Site Status:	Active
Facility Id:	2-602825
Program Type:	PBS
UTM X:	584931.71569999994
UTM Y:	4509042.7206100002
Expiration Date:	2016/11/20

Affiliation Records:

Site Id:	24780
Affiliation Type:	Owner
Company Name:	684 OWNERS CORPORATION C/O ANDREWS BUILDING CORP
Contact Type:	PROPERTY MGR
Contact Name:	EDWARD ZIMMERMAN
Address1:	666 BROADWAY 12TH FLOOR
Address2:	Not reported
City:	NEW YORK
State:	NY
Zip Code:	10012
Country Code:	001
Phone:	(212) 529-5688
Phone Ext:	Not reported
Email:	Not reported
Fax Number:	Not reported
Modified By:	msbaptis
Date Last Modified:	9/11/2006

Site Id:	24780
Affiliation Type:	Mail Contact
Company Name:	ANDREWS BUILDING CORP.
Contact Type:	Not reported
Contact Name:	EUGENE ANDREWS
Address1:	666 BROADWAY
Address2:	12TH FLOOR
City:	NEW YORK
State:	NY
Zip Code:	10012
Country Code:	001
Phone:	(212) 529-5688
Phone Ext:	Not reported
Email:	Not reported
Fax Number:	Not reported
Modified By:	DXLIVING
Date Last Modified:	10/3/2006

Site Id:	24780
Affiliation Type:	On-Site Operator
Company Name:	684 OWNERS CORPORATION
Contact Type:	Not reported
Contact Name:	FRANK BURAU
Address1:	Not reported
Address2:	Not reported

684 OWNERS CORPORATION (Continued) **U003396851**

City:	Not reported
State:	NN
Zip Code:	Not reported
Country Code:	001
Phone:	(212) 254-3823
Phone Ext:	Not reported
Email:	Not reported
Fax Number:	Not reported
Modified By:	TRANSLAT
Date Last Modified:	3/4/2004

Site Id:	24780
Affiliation Type:	Emergency Contact
Company Name:	684 OWNERS CORPORATION C/O ANDREWS BUILDING CORP
Contact Type:	Not reported
Contact Name:	EUGENE ANDREWS
Address1:	Not reported
Address2:	Not reported
City:	Not reported
State:	NN
Zip Code:	Not reported
Country Code:	001
Phone:	(212) 529-5688
Phone Ext:	Not reported
Email:	Not reported
Fax Number:	Not reported
Modified By:	TRANSLAT
Date Last Modified:	3/4/2004

Equipment Records:

A00 - Tank Internal Protection - None
D01 - Pipe Type - Steel/Carbon Steel/Iron
J02 - Dispenser - Suction
L09 - Piping Leak Detection - Exempt Suction Piping
C01 - Pipe Location - Aboveground
E00 - Piping Secondary Containment - None
H00 - Tank Leak Detection - None
B01 - Tank External Protection - Painted/Asphalt Coating
F00 - Pipe External Protection - None
I04 - Overfill - Product Level Gauge (A/G)
G03 - Tank Secondary Containment - Vault (w/o access)
K00 - Spill Prevention - None

Tank Info:

Tank Number:	001
Tank Id:	51773
Tank Location:	1
Tank Type:	Steel/Carbon Steel/Iron
Tank Status:	In Service
Tank Model:	Not reported
Pipe Model:	Not reported
Install Date:	04/23/1984
Capacity Gallons:	5000
Tightness Test Method:	NN
Date Test:	Not reported
Next Test Date:	Not reported

684 OWNERS CORPORATION (Continued) **U003396851**

Date Tank Closed: Not reported
Register: True
Modified By: BVCAMPBE
Last Modified: 09/29/2011

Tank Number: 001
Tank Id: 16849
Tank Location: 1
Tank Type: Steel/Carbon Steel/Iron
Tank Status: Administratively Closed
Tank Model: Not reported
Pipe Model: Not reported
Install Date: Not reported
Capacity Gallons: 5000
Tightness Test Method: NN
Date Test: Not reported
Next Test Date: Not reported
Date Tank Closed: 12/01/1996
Register: True
Modified By: TRANSLAT
Last Modified: 03/04/2004

Affiliation Records:
Site Id: 6457
Affiliation Type: Owner
Company Name: 684 BROADWAY OWNERS CORP
Contact Type: Not reported
Contact Name: Not reported
Address1: C/O ANDREWS BLDG CORP/382 LAFAYETTE ST
Address2: Not reported
City: NEW YORK
State: NY
Zip Code: 10003
Country Code: 001
Phone: (212) 529-5688
Phone Ext: Not reported
Email: Not reported
Fax Number: Not reported
Modified By: TRANSLAT
Date Last Modified: 3/4/2004

Site Id: 6457
Affiliation Type: Mail Contact
Company Name: 684 BROADWAY OWNERS CORP
Contact Type: Not reported
Contact Name: Not reported
Address1: C/O ANDREWS BLDG CORP
Address2: 382 LAFAYETTE STREET
City: NEW YORK
State: NY
Zip Code: 10003
Country Code: 001
Phone: (212) 777-2000
Phone Ext: Not reported
Email: Not reported
Fax Number: Not reported

684 OWNERS CORPORATION (Continued) **U003396851**

Modified By:	TRANSLAT
Date Last Modified:	3/4/2004

Site Id:	6457
Affiliation Type:	On-Site Operator
Company Name:	684 BROADWAY OWNERS CORP
Contact Type:	Not reported
Contact Name:	684 BROADWAY OWNERS CORP
Address1:	Not reported
Address2:	Not reported
City:	Not reported
State:	NN
Zip Code:	Not reported
Country Code:	001
Phone:	(212) 529-5688
Phone Ext:	Not reported
Email:	Not reported
Fax Number:	Not reported
Modified By:	TRANSLAT
Date Last Modified:	3/4/2004

Site Id:	6457
Affiliation Type:	Emergency Contact
Company Name:	684 BROADWAY OWNERS CORP
Contact Type:	Not reported
Contact Name:	MARGARET GILMARTIN
Address1:	Not reported
Address2:	Not reported
City:	Not reported
State:	NN
Zip Code:	Not reported
Country Code:	001
Phone:	(212) 734-5750
Phone Ext:	Not reported
Email:	Not reported
Fax Number:	Not reported
Modified By:	TRANSLAT
Date Last Modified:	3/4/2004

Equipment Records:

G00 - Tank Secondary Containment - None
I05 - Overfill - Vent Whistle
F00 - Pipe External Protection - None
A00 - Tank Internal Protection - None
D01 - Pipe Type - Steel/Carbon Steel/Iron
C01 - Pipe Location - Aboveground
H00 - Tank Leak Detection - None
B05 - Tank External Protection - Jacketed

Tank Info:

Tank Number:	001
Tank Id:	51773
Tank Location:	1
Tank Type:	Steel/Carbon Steel/Iron
Tank Status:	In Service
Tank Model:	Not reported

684 OWNERS CORPORATION (Continued) **U003396851**

Pipe Model:	Not reported
Install Date:	04/23/1984
Capacity Gallons:	5000
Tightness Test Method:	NN
Date Test:	Not reported
Next Test Date:	Not reported
Date Tank Closed:	Not reported
Register:	True
Modified By:	BVCAMPBE
Last Modified:	09/29/2011

Tank Number:	001
Tank Id:	16849
Tank Location:	1
Tank Type:	Steel/Carbon Steel/Iron
Tank Status:	Administratively Closed
Tank Model:	Not reported
Pipe Model:	Not reported
Install Date:	Not reported
Capacity Gallons:	5000
Tightness Test Method:	NN
Date Test:	Not reported
Next Test Date:	Not reported
Date Tank Closed:	12/01/1996
Register:	True
Modified By:	TRANSLAT
Last Modified:	03/04/2004

HIST AST:

PBS Number:	2-602825
SWIS Code:	6201
Operator:	FRANK BURAU
Facility Phone:	(212) 254-3823
Facility Addr2:	Not reported
Facility Type:	APARTMENT BUILDING
Emergency:	EUGENE ANDREWS
Emergency Tel:	(212) 529-5688
Old PBSNO:	Not reported
Date Inspected:	Not reported
Inspector:	Not reported
Result of Inspection:	Not reported
Owner Name:	684 OWNERS CORPORATION C/O ANDREWS BUILDING CORP
Owner Address:	666 BROADWAY 12TH FLOOR
Owner City,St,Zip:	NEW YORK, NY 10012
Federal ID:	Not reported
Owner Tel:	(212) 529-5688
Owner Type:	Private Resident
Owner Subtype:	Not reported
Mailing Contact:	EUGENE ANDREWS
Mailing Name:	ANDREWS BUILDING CORP.
Mailing Address:	666 BROADWAY
Mailing Address 2:	12TH FLOOR
Mailing City,St,Zip:	NEW YORK, NY 10012
Mailing Telephone:	(212) 529-5688
Owner Mark:	First Owner
Facility Status:	1 - Active PBS facility, i.e. total capacity of the PBS tanks is

684 OWNERS CORPORATION (Continued) **U003396851**

greater than 1,100 gallons, regardless if Subpart 360-14 tanks exist or not at the facility.

Certification Flag:	False
Certification Date:	11/16/2001
Expiration:	11/20/2006
Renew Flag:	False
Renew Date:	Not reported
Total Capacity:	5000
FAMT:	True
Facility Screen:	No Missing Data
Owner Screen:	Minor Data Missing
Tank Screen:	No Missing Data
Dead Letter:	False
CBS Number:	Not reported
Town or City:	NEW YORK CITY
County Code:	62
Town or City Code:	01
Region:	2

Tank ID:	001
Tank Location:	ABOVEGROUND
Tank Status:	In Service
Install Date:	Not reported
Capacity (Gal):	5000
Product Stored:	NOS 1,2, OR 4 FUEL OIL
Tank Type:	Steel/carbon steel
Tank Internal:	0
Tank External:	01
Pipe Location:	Aboveground
Pipe Type:	STEEL/IRON
Pipe Internal:	None
Pipe External:	00
Tank Containment:	Diking
Leak Detection:	00
Overfill Protection:	04
Dispenser Method:	Suction
Date Tested:	Not reported
Next Test Date:	Not reported
Missing Data for Tank:	No Missing Data
Date Closed:	Not reported
Test Method:	Not reported
Deleted:	False
Updated:	True
SPDES Number:	Not reported
Lat/Long:	Not reported

BM317 **RESIDENCE** **AST** **U003392821**
NE **48 GREAT JONES STREET** **HIST AST** **N/A**
1/8-1/4 **NEW YORK, NY 10012**
0.225 mi.
1190 ft. **Site 6 of 6 in cluster BM**

Relative:
Higher

Actual:
42 ft.

AST:

Region:	STATE
DEC Region:	2
Site Status:	Active
Facility Id:	2-247596
Program Type:	PBS

RESIDENCE (Continued) **U003392821**

UTM X: 585140.64624000003
UTM Y: 4508912.7823700001
Expiration Date: 2012/10/23

Affiliation Records:
Site Id: 9741
Affiliation Type: Owner
Company Name: 48 TENANTS CORP
Contact Type: MGR
Contact Name: DIANE HUNT
Address1: 48 GREAT JONES STREET
Address2: Not reported
City: NEW YORK
State: NY
Zip Code: 10012
Country Code: 001
Phone: (212) 260-5420
Phone Ext: Not reported
Email: Not reported
Fax Number: Not reported
Modified By: kakyer
Date Last Modified: 10/9/2007

Site Id: 9741
Affiliation Type: Mail Contact
Company Name: 48 TENANTS CORP
Contact Type: Not reported
Contact Name: DIANE HUNT
Address1: % ANDREWS BUILDING CORP.
Address2: 666 BROADWAY, 12TH FLOOR
City: NEW YORK
State: NY
Zip Code: 10012
Country Code: 001
Phone: (212) 529-5688
Phone Ext: Not reported
Email: DHUNT@ANDREWSBC.COM
Fax Number: Not reported
Modified By: kakyer
Date Last Modified: 10/9/2007

Site Id: 9741
Affiliation Type: On-Site Operator
Company Name: 48 TENANTS CORP
Contact Type: Not reported
Contact Name: 48 TENANTS CORP CO-OP
Address1: Not reported
Address2: Not reported
City: Not reported
State: NN
Zip Code: Not reported
Country Code: 001
Phone: (212) 529-5688
Phone Ext: Not reported
Email: Not reported
Fax Number: Not reported
Modified By: kakyer
Date Last Modified: 10/9/2007

RESIDENCE (Continued) **U003392821**

Site Id:	9741
Affiliation Type:	Emergency Contact
Company Name:	48 TENANTS CORP
Contact Type:	Not reported
Contact Name:	DIANE HUNT
Address1:	Not reported
Address2:	Not reported
City:	Not reported
State:	NN
Zip Code:	Not reported
Country Code:	999
Phone:	(212) 529-5688
Phone Ext:	Not reported
Email:	Not reported
Fax Number:	Not reported
Modified By:	kakyer
Date Last Modified:	10/9/2007

Equipment Records:

L09 - Piping Leak Detection - Exempt Suction Piping
J02 - Dispenser - Suction
D01 - Pipe Type - Steel/Carbon Steel/Iron
A00 - Tank Internal Protection - None
F01 - Pipe External Protection - Painted/Asphalt Coating
C01 - Pipe Location - Aboveground
H99 - Tank Leak Detection - Other
I04 - Overfill - Product Level Gauge (A/G)
B01 - Tank External Protection - Painted/Asphalt Coating
G03 - Tank Secondary Containment - Vault (w/o access)

Tank Info:

Tank Number:	001
Tank Id:	25479
Tank Location:	1
Tank Type:	Steel/Carbon Steel/Iron
Tank Status:	In Service
Tank Model:	Not reported
Pipe Model:	Not reported
Install Date:	05/25/1977
Capacity Gallons:	3500
Tightness Test Method:	NN
Date Test:	Not reported
Next Test Date:	Not reported
Date Tank Closed:	Not reported
Register:	True
Modified By:	kakyer
Last Modified:	10/09/2007

HIST AST:

PBS Number:	2-247596
SWIS Code:	6201
Operator:	48 TENANTS CORP CO-OP
Facility Phone:	(212) 260-5420
Facility Addr2:	48 GREAT JONES STREET
Facility Type:	Not reported
Emergency:	G. ROSENBAUM

RESIDENCE (Continued) **U003392821**

Emergency Tel:	(212) 260-5420
Old PBSNO:	Not reported
Date Inspected:	Not reported
Inspector:	Not reported
Result of Inspection:	Not reported
Owner Name:	48 TENANTS CORP
Owner Address:	48 GREAT JONES STREET
Owner City,St,Zip:	NEW YORK, NY 10012
Federal ID:	Not reported
Owner Tel:	(212) 260-5420
Owner Type:	Corporate/Commercial
Owner Subtype:	Not reported
Mailing Contact:	Not reported
Mailing Name:	48 TENANTS CORP
Mailing Address:	48 GREAT JONES STREET
Mailing Address 2:	Not reported
Mailing City,St,Zip:	NEW YORK, NY 10012
Mailing Telephone:	(212) 260-5420
Owner Mark:	First Owner
Facility Status:	1 - Active PBS facility, i.e. total capacity of the PBS tanks is greater than 1,100 gallons, regardless if Subpart 360-14 tanks exist or not at the facility.
Certification Flag:	False
Certification Date:	01/16/1998
Expiration:	10/23/2002
Renew Flag:	False
Renew Date:	Not reported
Total Capacity:	3500
FAMT:	True
Facility Screen:	Minor Data Missing
Owner Screen:	No Missing Data
Tank Screen:	No Missing Data
Dead Letter:	False
CBS Number:	Not reported
Town or City:	NEW YORK CITY
County Code:	62
Town or City Code:	01
Region:	2

Tank ID:	001
Tank Location:	ABOVEGROUND
Tank Status:	In Service
Install Date:	Not reported
Capacity (Gal):	3500
Product Stored:	NOS 1,2, OR 4 FUEL OIL
Tank Type:	Steel/carbon steel
Tank Internal:	0
Tank External:	1
Pipe Location:	Aboveground
Pipe Type:	STEEL/IRON
Pipe Internal:	None
Pipe External:	1
Tank Containment:	Diking
Leak Detection:	9
Overfill Protection:	4
Dispenser Method:	Suction
Date Tested:	Not reported

RESIDENCE (Continued) **U003392821**

Next Test Date:	Not reported
Missing Data for Tank:	No Missing Data
Date Closed:	Not reported
Test Method:	Not reported
Deleted:	False
Updated:	True
SPDES Number:	Not reported
Lat/Long:	Not reported

BO318 **NYU CENTRAL PLANT** **FINDS** **1001493678**
North **251 MERCER STREET** **LTANKS** **N/A**
1/8-1/4 **NEW YORK CITY, NY 10012** **HIST LTANKS**
0.227 mi. **NY Spills**
1196 ft. **Site 1 of 6 in cluster BO** **AIRS**

Relative: Lower

Actual: 37 ft.

FINDS:

Registry ID: 110001603453

Environmental Interest/Information System

AFS (Aerometric Information Retrieval System (AIRS) Facility Subsystem) replaces the former Compliance Data System (CDS), the National Emission Data System (NEDS), and the Storage and Retrieval of Aerometric Data (SAROAD). AIRS is the national repository for information concerning airborne pollution in the United States. AFS is used to track emissions and compliance data from industrial plants. AFS data are utilized by states to prepare State Implementation Plans to comply with regulatory programs and by EPA as an input for the estimation of total national emissions. AFS is undergoing a major redesign to support facility operating permits required under Title V of the Clean Air Act.

The NEI (National Emissions Inventory) database contains information on stationary and mobile sources that emit criteria air pollutants and their precursors, as well as hazardous air pollutants (HAPs).

RCRAInfo is a national information system that supports the Resource Conservation and Recovery Act (RCRA) program through the tracking of events and activities related to facilities that generate, transport, and treat, store, or dispose of hazardous waste. RCRAInfo allows RCRA program staff to track the notification, permit, compliance, and corrective action activities required under RCRA.

FIS (New York - Facility Information System) is New York's Department of Environmental Conservation (DEC) information system for tracking environmental facility information found across the State.

CRITERIA AND HAZARDOUS AIR POLLUTANT INVENTORY

ICIS (Integrated Compliance Information System) is the Integrated Compliance Information System and provides a database that, when complete, will contain integrated Enforcement and Compliance information across most of EPA's programs. The vision for ICIS is to replace EPA's independent databases that contain Enforcement data with a single repository for that information. Currently, ICIS contains all Federal Administrative and Judicial enforcement actions. This information is maintained in ICIS by EPA in the Regional offices and it Headquarters. A future release of ICIS will replace the Permit

NYU CENTRAL PLANT (Continued) **1001493678**

Compliance System (PCS) which supports the NPDES and will integrate that information with Federal actions already in the system. ICIS also has the capability to track other activities occurring in the Region that support Compliance and Enforcement programs. These include; Incident Tracking, Compliance Assistance, and Compliance Monitoring.

LTANKS:

Site ID:	141532
Spill No:	0007785
Spill Date:	10/2/2000
Spill Cause:	Tank Test Failure
Spill Source:	Commercial/Industrial
Spill Class:	Known release that creates potential for fire or hazard. DEC Response. Willing Responsible Party. Corrective action taken.
Spill Closed Dt:	8/21/2001
Facility Addr2:	Not reported
Cleanup Ceased:	Not reported
Cleanup Meets Standard:	False
SWIS:	3101
Investigator:	MCTIBBE
Referred To:	Not reported
Reported to Dept:	10/2/2000
CID:	397
Water Affected:	Not reported
Spill Notifier:	Tank Tester
Last Inspection:	Not reported
Recommended Penalty:	Penalty Not Recommended
UST Involvement:	False
Remediation Phase:	0
Date Entered In Computer:	10/2/2000
Spill Record Last Update:	8/21/2001
Spiller Name:	BRIAN COSTELLO
Spiller Company:	NYU
Spiller Address:	251 MERCER ST
Spiller City,St,Zip:	MANHATTAN, ZZ
Spiller County:	001
Spiller Contact:	BRIAN COSTELLO
Spiller Phone:	(212) 829-0880
Spiller Extention:	Not reported
DEC Region:	2
DER Facility ID:	120835
DEC Memo:	Prior to Sept, 2004 data translation this spill Lead_DEC Field was "TIBBE" SYSTEM FAILED. FILL LINE ISOLATED AND FAILED. NEW FILL INSTALLED. SYSTEM TESTED AND PASSED. BORING PERFORMED NEXT TO FORMER FILL TO 6.5 FEET. ONLY MINOR CONTAMINATION BELOW TAGM ENCOUNTERED.
Remarks:	TANK TEST FAILURE

Material:

Site ID:	141532
Operable Unit ID:	828485
Operable Unit:	01
Material ID:	545311
Material Code:	0013
Material Name:	Lube Oil
Case No.:	Not reported

NYU CENTRAL PLANT (Continued) **1001493678**

Material FA: Petroleum
Quantity: 0
Units: Gallons
Recovered: No
Resource Affected: Not reported
Oxygenate: False

Tank Test:
Site ID: 141532
Spill Tank Test: 1525917
Tank Number: 1
Tank Size: 6000
Test Method: 03
Leak Rate: 0
Gross Fail: Not reported
Modified By: Spills
Last Modified: 10/1/2004
Test Method: Horner EZ Check I or II

HIST LTANKS:
Region of Spill: 2
Spill Number: 0007785
Spill Date: 10/02/2000
Spill Time: 16:15
Spill Cause: Tank Test Failure
Resource Affectd: On Land
Water Affected: Not reported
Spill Source: Other Commercial/Industrial
Spill Class: Known release that creates potential for fire or hazard. DEC Response. Willing Responsible Party. Corrective action taken.
Spill Closed Dt: 08/21/01
Cleanup Ceased: / /
Cleanup Meets Standard: False
Investigator: TIBBE
Caller Name: Not reported
Caller Agency: Not reported
Caller Phone: Not reported
Caller Extension: Not reported
Notifier Name: Not reported
Notifier Agency: Not reported
Notifier Phone: Not reported
Notifier Extension: Not reported
Reported to Department Date: 10/02/00
Reported to Department Time: 17:39
SWIS: 62
Spiller Contact: BRIAN COSTELLO
Spiller Phone: (212) 829-0880
Spiller Extention: Not reported
Spiller Name: NYU
Spiller Address: 251 MERCER ST
Spiller City,St,Zip: MANHATTAN
Spiller Cleanup Date: / /
Facility Contact: BRIAN COSTELLO
Facility Phone: (212) 829-0880
Facility Extention: Not reported

NYU CENTRAL PLANT (Continued) **1001493678**

Spill Notifier: Tank Tester
PBS Number: Not reported
Last Inspection: / /
Recommended Penalty: Penalty Not Recommended
Enforcement Date: / /
Investigation Complete: / /
UST Involvement: False
Date Region Sent Summary to Central Office: / /
Corrective Action Plan Submitted: / /
Date Spill Entered In Computer Data File: 10/02/00
Time Spill Entered In Computer Data File: Not reported
Spill Record Last Update: 08/21/01
Is Updated: False

Tank:
PBS Number: Not reported
Tank Number: 1
Tank Size: 6000
Test Method: Horner EZ Check
Leak Rate Failed Tank: 0.00
Gross Leak Rate: Not reported

Material:
Material Class Type: Petroleum
Quantity Spilled: 0
Unkonwn Quantity Spilled: False
Units: Gallons
Quantity Recovered: 0
Unkonwn Quantity Recovered: False
Material: LUBRICATING OIL
Class Type: LUBRICATING OIL
Times Material Entry In File: 292
CAS Number: Not reported
Last Date: Not reported
Material: LUBE OIL
Class Type: LUBE OIL
Times Material Entry In File: 295
CAS Number: Not reported
Last Date: 19940728
DEC Remarks: SYSTEM FAILED. FILL LINE ISOLATED AND FAILED. NEW FILL INSTALLED. SYSTEM TESTED AND PASSED. BORING PERFORMED NEXT TO FORMER FILL TO 6.5 FEET. ONLY MINOR CONTAMINATION BELOW TAGM ENCOUNTERED.
Spill Cause: TANK TEST FAILURE

NY Spills:
Site ID: 261653
Facility Addr2: Not reported
Facility ID: 9507265
Spill Number: 9507265
Facility Type: ER
SWIS: 3101
Investigator: JMKRIMGO
Referred To: Not reported
Spill Date: 9/13/1995
Reported to Dept: 9/13/1995
CID: Not reported
Spill Cause: Equipment Failure

NYU CENTRAL PLANT (Continued) **1001493678**

Water Affected:	Not reported
Spill Source:	Tank Truck
Spill Notifier:	Responsible Party
Cleanup Ceased:	Not reported
Cleanup Meets Std:	False
Last Inspection:	Not reported
Recommended Penalty:	Penalty Not Recommended
UST Trust:	False
Spill Class:	Known release with minimal potential for fire or hazard. DEC Response. Willing Responsible Party. Corrective action taken.
Spill Closed Dt:	10/13/1995
Remediation Phase:	0
Date Entered In Computer:	12/27/1948
Spill Record Last Update:	11/6/1995
Spiller Name:	Not reported
Spiller Company:	CASTLE OIL
Spiller Address:	Not reported
Spiller City,St,Zip:	NY
Spiller Company:	999
Contact Name:	Not reported
Contact Phone:	Not reported
DEC Region:	2
DER Facility ID:	213675
DEC Memo:	Prior to Sept, 2004 data translation this spill Lead_DEC Field was "KRIMGOLD"
Remarks:	Not reported

Material:

Site ID:	Not reported
Operable Unit ID:	Not reported
Operable Unit:	Not reported
Material ID:	Not reported
Material Code:	Not reported
Material Name:	Not reported
Case No.:	Not reported
Material FA:	Not reported
Quantity:	Not reported
Units:	Not reported
Recovered:	Not reported
Resource Affected:	Not reported
Oxygenate:	Not reported

Tank Test:

Site ID:	Not reported
Spill Tank Test:	Not reported
Tank Number:	Not reported
Tank Size:	Not reported
Test Method:	Not reported
Leak Rate:	Not reported
Gross Fail:	Not reported
Modified By:	Not reported
Last Modified:	Not reported
Test Method:	Not reported

Site ID:	261652
Facility Addr2:	Not reported

NYU CENTRAL PLANT (Continued) **1001493678**

Facility ID:	0101499
Spill Number:	0101499
Facility Type:	ER
SWIS:	3101
Investigator:	MXTIPPLE
Referred To:	Not reported
Spill Date:	5/8/2001
Reported to Dept:	5/8/2001
CID:	282
Spill Cause:	Unknown
Water Affected:	Not reported
Spill Source:	Unknown
Spill Notifier:	Local Agency
Cleanup Ceased:	Not reported
Cleanup Meets Std:	False
Last Inspection:	Not reported
Recommended Penalty:	Penalty Not Recommended
UST Trust:	False
Spill Class:	Known release with minimal potential for fire or hazard. DEC Response. Willing Responsible Party. Corrective action taken.
Spill Closed Dt:	5/18/2001
Remediation Phase:	0
Date Entered In Computer:	5/8/2001
Spill Record Last Update:	5/18/2001
Spiller Name:	N/A
Spiller Company:	JOSEPH STERN
Spiller Address:	N/A
Spiller City,St,Zip:	N/A, ZZ
Spiller Company:	001
Contact Name:	MR SOLECKI
Contact Phone:	(212) 637-5000
DEC Region:	2
DER Facility ID:	213675
DEC Memo:	Prior to Sept, 2004 data translation this spill Lead_DEC Field was "TIPPLE" SITE VISIT REVEALED NO LEAK, VERY SMALL STAIN (+-2") NEAR OIL FILL PORT.
Remarks:	caller stated there was a underground leak from a oil line the caller was a annonymous caller.

Material:

Site ID:	261652
Operable Unit ID:	840329
Operable Unit:	01
Material ID:	537204
Material Code:	9999
Material Name:	Other -
Case No.:	Not reported
Material FA:	Petroleum
Quantity:	0
Units:	Gallons
Recovered:	No
Resource Affected:	Not reported
Oxygenate:	False

Tank Test:

Site ID:	Not reported
Spill Tank Test:	Not reported

NYU CENTRAL PLANT (Continued) **1001493678**

Tank Number: Not reported
Tank Size: Not reported
Test Method: Not reported
Leak Rate: Not reported
Gross Fail: Not reported
Modified By: Not reported
Last Modified: Not reported
Test Method: Not reported

Click this hyperlink while viewing on your computer to access additional NY_SPILL: detail in the EDR Site Report.

AIRS:
Permit Type: Air Title V Facility
Permit Status: Issued
Issue Date: 2010-01-19
Expiration Date: 2015-01-18
County Fips: Not reported
DEC Id: 2620500246
Emission Unit Id: Not reported
Process Id: Not reported
Contaminant Name/cas: Not reported
Epa Control Code: Not reported
Contol Eff: Not reported
Emissions: Not reported
Unit: Not reported

Detail:
Year: 2009
DECID: 2620500246
Facility Name: NYU CENTRAL PLANT
CAS #: 000086737
Contaminant: FLUORENE
Amount (Lbs/Yr): 2.41498435999075

Year: 2009
DECID: 2620500246
Facility Name: NYU CENTRAL PLANT
CAS #: 000091203
Contaminant: NAPHTHALENE
Amount (Lbs/Yr): 24.6863003645268

Year: 2009
DECID: 2620500246
Facility Name: NYU CENTRAL PLANT
CAS #: 000091576
Contaminant: 2-METHYL NAPHTHALENE
Amount (Lbs/Yr): 9.94594277783999E-03

Year: 2009
DECID: 2620500246
Facility Name: NYU CENTRAL PLANT
CAS #: 000106978
Contaminant: BUTANE
Amount (Lbs/Yr): 588.345517223275

NYU CENTRAL PLANT (Continued) **1001493678**

Year: 2009
DECID: 2620500246
Facility Name: NYU CENTRAL PLANT
CAS #: 000107028
Contaminant: ACROLEIN
Amount (Lbs/Yr): 1.4860104

Year: 2009
DECID: 2620500246
Facility Name: NYU CENTRAL PLANT
CAS #: 000108883
Contaminant: TOLUENE
Amount (Lbs/Yr): 53.9435394088377

Year: 2009
DECID: 2620500246
Facility Name: NYU CENTRAL PLANT
CAS #: 000109660
Contaminant: PENTANE
Amount (Lbs/Yr): 728.427783228816

Year: 2009
DECID: 2620500246
Facility Name: NYU CENTRAL PLANT
CAS #: 000110543
Contaminant: HEXANE
Amount (Lbs/Yr): 504.29615761995

Year: 2009
DECID: 2620500246
Facility Name: NYU CENTRAL PLANT
CAS #: 000115071
Contaminant: PROPYLENE
Amount (Lbs/Yr): 526.1382

Year: 2009
DECID: 2620500246
Facility Name: NYU CENTRAL PLANT
CAS #: 000120127
Contaminant: ANTHRACENE
Amount (Lbs/Yr): 0.232947994277784

Year: 2009
DECID: 2620500246
Facility Name: NYU CENTRAL PLANT
CAS #: 000124389
Contaminant: CARBON DIOXIDE
Amount (Lbs/Yr): 80458200

Year: 2009
DECID: 2620500246
Facility Name: NYU CENTRAL PLANT
CAS #: 000129000
Contaminant: PYRENE
Amount (Lbs/Yr): 0.70170387141205

Year: 2009

NYU CENTRAL PLANT (Continued) **1001493678**

DECID: 2620500246
Facility Name: NYU CENTRAL PLANT
CAS #: 000191242
Contaminant: BENZO[G,H,I]PERYLENE
Amount (Lbs/Yr): 0.105347777138892

Year: 2009
DECID: 2620500246
Facility Name: NYU CENTRAL PLANT
CAS #: 000205992
Contaminant: BENZO[B]FLUORANTHENE
Amount (Lbs/Yr): 0.210069745708338

Year: 2009
DECID: 2620500246
Facility Name: NYU CENTRAL PLANT
CAS #: 000206440
Contaminant: FLUORANTHENE
Amount (Lbs/Yr): 0.76122064284723

Year: 2009
DECID: 2620500246
Facility Name: NYU CENTRAL PLANT
CAS #: 000207089
Contaminant: BENZO[K]FLUORANTHENE
Amount (Lbs/Yr): 4.16147361576199E-02

Year: 2009
DECID: 2620500246
Facility Name: NYU CENTRAL PLANT
CAS #: 000218019
Contaminant: CHRYSENE
Amount (Lbs/Yr): 0.28903169615762

Year: 2009
DECID: 2620500246
Facility Name: NYU CENTRAL PLANT
CAS #: 000630080
Contaminant: CARBON MONOXIDE
Amount (Lbs/Yr): 201879.2

Year: 2009
DECID: 2620500246
Facility Name: NYU CENTRAL PLANT
CAS #: 001330207
Contaminant: XYLENE, M, O & P MIXT.
Amount (Lbs/Yr): 36.39594

Year: 2009
DECID: 2620500246
Facility Name: NYU CENTRAL PLANT
CAS #: 007439921
Contaminant: LEAD
Amount (Lbs/Yr): 0.207207141205

Year: 2009
DECID: 2620500246

NYU CENTRAL PLANT (Continued) **1001493678**

Facility Name: NYU CENTRAL PLANT
CAS #: 007439965
Contaminant: MANGANESE
Amount (Lbs/Yr): 0.1574774273158

Year: 2009
DECID: 2620500246
Facility Name: NYU CENTRAL PLANT
CAS #: 007439976
Contaminant: MERCURY
Amount (Lbs/Yr): 0.1077477134266

Year: 2009
DECID: 2620500246
Facility Name: NYU CENTRAL PLANT
CAS #: 007439987
Contaminant: MOLYBDENUM
Amount (Lbs/Yr): 0.455855710651

Year: 2009
DECID: 2620500246
Facility Name: NYU CENTRAL PLANT
CAS #: 007440020
Contaminant: NICKEL METAL AND INSOLUBLE COMPOUNDS
Amount (Lbs/Yr): 0.870269993060999

Year: 2009
DECID: 2620500246
Facility Name: NYU CENTRAL PLANT
CAS #: 007440382
Contaminant: ARSENIC
Amount (Lbs/Yr): 0.082882856482

Year: 2009
DECID: 2620500246
Facility Name: NYU CENTRAL PLANT
CAS #: 007440393
Contaminant: BARIUM
Amount (Lbs/Yr): 1.823422842604

Year: 2009
DECID: 2620500246
Facility Name: NYU CENTRAL PLANT
CAS #: 007440417
Contaminant: BERYLLIUM
Amount (Lbs/Yr): 0.01049597138892

Year: 2009
DECID: 2620500246
Facility Name: NYU CENTRAL PLANT
CAS #: 007440439
Contaminant: CADMIUM
Amount (Lbs/Yr): 0.455855710651

Year: 2009
DECID: 2620500246
Facility Name: NYU CENTRAL PLANT

NYU CENTRAL PLANT (Continued) **1001493678**

CAS #: 007440473
Contaminant: CHROMIUM
Amount (Lbs/Yr): 0.580179995374

Year: 2009
DECID: 2620500246
Facility Name: NYU CENTRAL PLANT
CAS #: 007440484
Contaminant: COBALT
Amount (Lbs/Yr): 0.03481079972244

Year: 2009
DECID: 2620500246
Facility Name: NYU CENTRAL PLANT
CAS #: 007440508
Contaminant: COPPER
Amount (Lbs/Yr): 0.3522521400485

Year: 2009
DECID: 2620500246
Facility Name: NYU CENTRAL PLANT
CAS #: 007440622
Contaminant: VANADIUM
Amount (Lbs/Yr): 0.953152849542999

Year: 2009
DECID: 2620500246
Facility Name: NYU CENTRAL PLANT
CAS #: 007440666
Contaminant: ZINC
Amount (Lbs/Yr): 12.01801418989

Year: 2009
DECID: 2620500246
Facility Name: NYU CENTRAL PLANT
CAS #: 007446095
Contaminant: SULFUR DIOXIDE
Amount (Lbs/Yr): 100279.74

Year: 2009
DECID: 2620500246
Facility Name: NYU CENTRAL PLANT
CAS #: 007664417
Contaminant: AMMONIA
Amount (Lbs/Yr): 1256.232

Year: 2009
DECID: 2620500246
Facility Name: NYU CENTRAL PLANT
CAS #: 007782492
Contaminant: SELENIUM
Amount (Lbs/Yr): 0.05991594277784

Year: 2009
DECID: 2620500246
Facility Name: NYU CENTRAL PLANT
CAS #: 010024972

NYU CENTRAL PLANT (Continued) **1001493678**

Contaminant: NITROUS OXIDE
Amount (Lbs/Yr): 1061.61

Year: 2009
DECID: 2620500246
Facility Name: NYU CENTRAL PLANT
CAS #: 025321226
Contaminant: DICHLOROBENZENE
Amount (Lbs/Yr): 0.3361974384133

Year: 2009
DECID: 2620500246
Facility Name: NYU CENTRAL PLANT
CAS #: 0NY075025
Contaminant: PM 2.5
Amount (Lbs/Yr): 15544.378546316

Year: 2009
DECID: 2620500246
Facility Name: NYU CENTRAL PLANT
CAS #: 0NY075105
Contaminant: UNSPECIATED PM-10 (EMISSION STATEMENT USE ONLY)
Amount (Lbs/Yr): 3205.22269172

Year: 2009
DECID: 2620500246
Facility Name: NYU CENTRAL PLANT
CAS #: 0NY210000
Contaminant: OXIDES OF NITROGEN
Amount (Lbs/Yr): 626679

Year: 2009
DECID: 2620500246
Facility Name: NYU CENTRAL PLANT
CAS #: 0NY998100
Contaminant: UNSPECIATED VOC (EMISSION STATEMENT USE ONLY)
Amount (Lbs/Yr): 15700.71199926

Year: 2009
DECID: 2620500246
Facility Name: NYU CENTRAL PLANT
CAS #: 000050000
Contaminant: FORMALDEHYDE
Amount (Lbs/Yr): 91.7788019008312

Year: 2009
DECID: 2620500246
Facility Name: NYU CENTRAL PLANT
CAS #: 000050328
Contaminant: BENZO(A)PYRENE
Amount (Lbs/Yr): 4.88012574384133E-02

Year: 2009
DECID: 2620500246
Facility Name: NYU CENTRAL PLANT
CAS #: 000053703
Contaminant: DIBENZ[A,H]ANTHRACENE

NYU CENTRAL PLANT (Continued) **1001493678**

Amount (Lbs/Yr): 6.55848774384133E-02

Year: 2009
DECID: 2620500246
Facility Name: NYU CENTRAL PLANT
CAS #: 000056553
Contaminant: BENZO(A)ANTHRACENE
Amount (Lbs/Yr): 0.11780105615762

Year: 2009
DECID: 2620500246
Facility Name: NYU CENTRAL PLANT
CAS #: 000071432
Contaminant: BENZENE
Amount (Lbs/Yr): 146.926425517223

Year: 2009
DECID: 2620500246
Facility Name: NYU CENTRAL PLANT
CAS #: 000074828
Contaminant: METHANE
Amount (Lbs/Yr): 210907.065

Year: 2009
DECID: 2620500246
Facility Name: NYU CENTRAL PLANT
CAS #: 000074840
Contaminant: ETHANE
Amount (Lbs/Yr): 1292.08

Year: 2009
DECID: 2620500246
Facility Name: NYU CENTRAL PLANT
CAS #: 000074986
Contaminant: PROPANE
Amount (Lbs/Yr): 448.263251217733

Year: 2009
DECID: 2620500246
Facility Name: NYU CENTRAL PLANT
CAS #: 000075070
Contaminant: ACETALDEHYDE
Amount (Lbs/Yr): 4.752216

Year: 2009
DECID: 2620500246
Facility Name: NYU CENTRAL PLANT
CAS #: 000083329
Contaminant: ACENAPHTHENE
Amount (Lbs/Yr): 0.883300345708338

Year: 2009
DECID: 2620500246
Facility Name: NYU CENTRAL PLANT
CAS #: 000085018
Contaminant: PHENANTHRENE
Amount (Lbs/Yr): 7.69882679704419

NYU CENTRAL PLANT (Continued) **1001493678**

Year: 2009
DECID: 2620500246
Facility Name: NYU CENTRAL PLANT
CAS #: 000050000
Contaminant: FORMALDEHYDE
Amount (Lbs/Yr): 122.307942040816

Year: 2009
DECID: 2620500246
Facility Name: NYU CENTRAL PLANT
CAS #: 000050328
Contaminant: BENZO(A)PYRENE
Amount (Lbs/Yr): 1.67122448979592

Year: 2009
DECID: 2620500246
Facility Name: NYU CENTRAL PLANT
CAS #: 000053703
Contaminant: DIBENZ[A,H]ANTHRACENE
Amount (Lbs/Yr): 1.67122448979592

Year: 2009
DECID: 2620500246
Facility Name: NYU CENTRAL PLANT
CAS #: 000056553
Contaminant: BENZO(A)ANTHRACENE
Amount (Lbs/Yr): 1.67122448979592

Year: 2009
DECID: 2620500246
Facility Name: NYU CENTRAL PLANT
CAS #: 000071432
Contaminant: BENZENE
Amount (Lbs/Yr): 89.9912724897959

Year: 2009
DECID: 2620500246
Facility Name: NYU CENTRAL PLANT
CAS #: 000074828
Contaminant: METHANE
Amount (Lbs/Yr): 3692.2624

Year: 2009
DECID: 2620500246
Facility Name: NYU CENTRAL PLANT
CAS #: 000074840
Contaminant: ETHANE
Amount (Lbs/Yr): 1853.8

Year: 2009
DECID: 2620500246
Facility Name: NYU CENTRAL PLANT
CAS #: 000074986
Contaminant: PROPANE
Amount (Lbs/Yr): 642.361836734694

Year: 2009

NYU CENTRAL PLANT (Continued) **1001493678**

DECID: 2620500246
Facility Name: NYU CENTRAL PLANT
CAS #: 000075070
Contaminant: ACETALDEHYDE
Amount (Lbs/Yr): 7.40016

Year: 2009
DECID: 2620500246
Facility Name: NYU CENTRAL PLANT
CAS #: 000075569
Contaminant: PROPANE, 1,2-EPOXY-
Amount (Lbs/Yr): 3.190116

Year: 2009
DECID: 2620500246
Facility Name: NYU CENTRAL PLANT
CAS #: 000083329
Contaminant: ACENAPHTHENE
Amount (Lbs/Yr): 1.99703987723491

Year: 2009
DECID: 2620500246
Facility Name: NYU CENTRAL PLANT
CAS #: 000085018
Contaminant: PHENANTHRENE
Amount (Lbs/Yr): 5.67122448979592

Year: 2009
DECID: 2620500246
Facility Name: NYU CENTRAL PLANT
CAS #: 000086737
Contaminant: FLUORENE
Amount (Lbs/Yr): 1.99703987723491

Year: 2009
DECID: 2620500246
Facility Name: NYU CENTRAL PLANT
CAS #: 000091203
Contaminant: NAPHTHALENE
Amount (Lbs/Yr): 15.8142296897959

Year: 2009
DECID: 2620500246
Facility Name: NYU CENTRAL PLANT
CAS #: 000091576
Contaminant: 2-METHYL NAPHTHALENE
Amount (Lbs/Yr): 0.997039877234909

Year: 2009
DECID: 2620500246
Facility Name: NYU CENTRAL PLANT
CAS #: 000100414
Contaminant: ETHYLBENZENE
Amount (Lbs/Yr): 3.520128

Year: 2009
DECID: 2620500246

NYU CENTRAL PLANT (Continued) **1001493678**

Facility Name: NYU CENTRAL PLANT
CAS #: 000106978
Contaminant: BUTANE
Amount (Lbs/Yr): 843.057959183674

Year: 2009
DECID: 2620500246
Facility Name: NYU CENTRAL PLANT
CAS #: 000106990
Contaminant: 1,3-BUTADIENE
Amount (Lbs/Yr): 0.04730172

Year: 2009
DECID: 2620500246
Facility Name: NYU CENTRAL PLANT
CAS #: 000107028
Contaminant: ACROLEIN
Amount (Lbs/Yr): 1.7040256

Year: 2009
DECID: 2620500246
Facility Name: NYU CENTRAL PLANT
CAS #: 000108883
Contaminant: TOLUENE
Amount (Lbs/Yr): 47.6429689795918

Year: 2009
DECID: 2620500246
Facility Name: NYU CENTRAL PLANT
CAS #: 000109660
Contaminant: PENTANE
Amount (Lbs/Yr): 1043.75408163265

Year: 2009
DECID: 2620500246
Facility Name: NYU CENTRAL PLANT
CAS #: 000110543
Contaminant: HEXANE
Amount (Lbs/Yr): 722.237551020408

Year: 2009
DECID: 2620500246
Facility Name: NYU CENTRAL PLANT
CAS #: 000115071
Contaminant: PROPYLENE
Amount (Lbs/Yr): 318

Year: 2009
DECID: 2620500246
Facility Name: NYU CENTRAL PLANT
CAS #: 000120127
Contaminant: ANTHRACENE
Amount (Lbs/Yr): 1.00142276102125

Year: 2009
DECID: 2620500246
Facility Name: NYU CENTRAL PLANT

NYU CENTRAL PLANT (Continued) **1001493678**

CAS #: 000124389
Contaminant: CARBON DIOXIDE
Amount (Lbs/Yr): 109978931

Year: 2009
DECID: 2620500246
Facility Name: NYU CENTRAL PLANT
CAS #: 000129000
Contaminant: PYRENE
Amount (Lbs/Yr): 1.99703987723491

Year: 2009
DECID: 2620500246
Facility Name: NYU CENTRAL PLANT
CAS #: 000191242
Contaminant: BENZO[G,H,I]PERYLENE
Amount (Lbs/Yr): 1.99703987723491

Year: 2009
DECID: 2620500246
Facility Name: NYU CENTRAL PLANT
CAS #: 000205992
Contaminant: BENZO[B]FLUORANTHENE
Amount (Lbs/Yr): 1.99703987723491

Year: 2009
DECID: 2620500246
Facility Name: NYU CENTRAL PLANT
CAS #: 000206440
Contaminant: FLUORANTHENE
Amount (Lbs/Yr): 1.99703987723491

Year: 2009
DECID: 2620500246
Facility Name: NYU CENTRAL PLANT
CAS #: 000207089
Contaminant: BENZO[K]FLUORANTHENE
Amount (Lbs/Yr): 1.67122448979592

Year: 2009
DECID: 2620500246
Facility Name: NYU CENTRAL PLANT
CAS #: 000218019
Contaminant: CHRYSENE
Amount (Lbs/Yr): 1.67122448979592

Year: 2009
DECID: 2620500246
Facility Name: NYU CENTRAL PLANT
CAS #: 000630080
Contaminant: CARBON MONOXIDE
Amount (Lbs/Yr): 162472.14

Year: 2009
DECID: 2620500246
Facility Name: NYU CENTRAL PLANT
CAS #: 001330207

NYU CENTRAL PLANT (Continued) **1001493678**

Contaminant: XYLENE, M, O & P MIXT.
Amount (Lbs/Yr): 29.040256

Year: 2009
DECID: 2620500246
Facility Name: NYU CENTRAL PLANT
CAS #: 007439921
Contaminant: LEAD
Amount (Lbs/Yr): 1.23234015723491

Year: 2009
DECID: 2620500246
Facility Name: NYU CENTRAL PLANT
CAS #: 007439965
Contaminant: MANGANESE
Amount (Lbs/Yr): 1.99703987723491

Year: 2009
DECID: 2620500246
Facility Name: NYU CENTRAL PLANT
CAS #: 007439976
Contaminant: MERCURY
Amount (Lbs/Yr): 1.99703987723491

Year: 2009
DECID: 2620500246
Facility Name: NYU CENTRAL PLANT
CAS #: 007439987
Contaminant: MOLYBDENUM
Amount (Lbs/Yr): 0.997039877234909

Year: 2009
DECID: 2620500246
Facility Name: NYU CENTRAL PLANT
CAS #: 007440020
Contaminant: NICKEL METAL AND INSOLUBLE COMPOUNDS
Amount (Lbs/Yr): 14.2449158935978

Year: 2009
DECID: 2620500246
Facility Name: NYU CENTRAL PLANT
CAS #: 007440360
Contaminant: ANTIMONY
Amount (Lbs/Yr): 1

Year: 2009
DECID: 2620500246
Facility Name: NYU CENTRAL PLANT
CAS #: 007440382
Contaminant: ARSENIC
Amount (Lbs/Yr): 1.99703987723491

Year: 2009
DECID: 2620500246
Facility Name: NYU CENTRAL PLANT
CAS #: 007440393
Contaminant: BARIUM

NYU CENTRAL PLANT (Continued) **1001493678**

Amount (Lbs/Yr): 2.99111963170473

Year: 2009
DECID: 2620500246
Facility Name: NYU CENTRAL PLANT
CAS #: 007440417
Contaminant: BERYLLIUM
Amount (Lbs/Yr): 1.99703987723491

Year: 2009
DECID: 2620500246
Facility Name: NYU CENTRAL PLANT
CAS #: 007440439
Contaminant: CADMIUM
Amount (Lbs/Yr): 1.99703987723491

Year: 2009
DECID: 2620500246
Facility Name: NYU CENTRAL PLANT
CAS #: 007440473
Contaminant: CHROMIUM
Amount (Lbs/Yr): 1.99703987723491

Year: 2009
DECID: 2620500246
Facility Name: NYU CENTRAL PLANT
CAS #: 007440484
Contaminant: COBALT
Amount (Lbs/Yr): 1.99703987723491

Year: 2009
DECID: 2620500246
Facility Name: NYU CENTRAL PLANT
CAS #: 007440508
Contaminant: COPPER
Amount (Lbs/Yr): 0.997039877234909

Year: 2009
DECID: 2620500246
Facility Name: NYU CENTRAL PLANT
CAS #: 007440622
Contaminant: VANADIUM
Amount (Lbs/Yr): 0.997039877234909

Year: 2009
DECID: 2620500246
Facility Name: NYU CENTRAL PLANT
CAS #: 007440666
Contaminant: ZINC
Amount (Lbs/Yr): 17.1916956734938

Year: 2009
DECID: 2620500246
Facility Name: NYU CENTRAL PLANT
CAS #: 007446095
Contaminant: SULFUR DIOXIDE
Amount (Lbs/Yr): 38841.8

NYU CENTRAL PLANT (Continued) **1001493678**

Year: 2009
DECID: 2620500246
Facility Name: NYU CENTRAL PLANT
CAS #: 007446119
Contaminant: SULFUR TRIOXIDE
Amount (Lbs/Yr): 266

Year: 2009
DECID: 2620500246
Facility Name: NYU CENTRAL PLANT
CAS #: 007664417
Contaminant: AMMONIA
Amount (Lbs/Yr): 2038.2624

Year: 2009
DECID: 2620500246
Facility Name: NYU CENTRAL PLANT
CAS #: 007782492
Contaminant: SELENIUM
Amount (Lbs/Yr): 1.01422761021255

Year: 2009
DECID: 2620500246
Facility Name: NYU CENTRAL PLANT
CAS #: 010024972
Contaminant: NITROUS OXIDE
Amount (Lbs/Yr): 1332.6

Year: 2009
DECID: 2620500246
Facility Name: NYU CENTRAL PLANT
CAS #: 025321226
Contaminant: DICHLOROBENZENE
Amount (Lbs/Yr): 0.671224489795918

Year: 2009
DECID: 2620500246
Facility Name: NYU CENTRAL PLANT
CAS #: 0NY075025
Contaminant: PM 2.5
Amount (Lbs/Yr): 11375.4099006397

Year: 2009
DECID: 2620500246
Facility Name: NYU CENTRAL PLANT
CAS #: 0NY075100
Contaminant: UNSPECIATED PARTICULATES (EMISSION STATEMENT USE ONLY)
Amount (Lbs/Yr): 312

Year: 2009
DECID: 2620500246
Facility Name: NYU CENTRAL PLANT
CAS #: 0NY075105
Contaminant: UNSPECIATED PM-10 (EMISSION STATEMENT USE ONLY)
Amount (Lbs/Yr): 6524

Year: 2009

NYU CENTRAL PLANT (Continued) **1001493678**

DECID: 2620500246
Facility Name: NYU CENTRAL PLANT
CAS #: 0NY210000
Contaminant: OXIDES OF NITROGEN
Amount (Lbs/Yr): 452046

Year: 2009
DECID: 2620500246
Facility Name: NYU CENTRAL PLANT
CAS #: 0NY998100
Contaminant: UNSPECIATED VOC (EMISSION STATEMENT USE ONLY)
Amount (Lbs/Yr): 12446.87183948

Permit Type: Not reported
Permit Status: Not reported
Issue Date: Not reported
Expiration Date: Not reported
County Fips: 36061
DEC Id: 2620500246
Emission Unit Id: 100000
Process Id: E02EI
Contaminant Name/cas: PM25-PRI
Epa Control Code: Not reported
Contol Eff: Not reported
Emissions: 1.10562994
Unit: TON

Permit Type: Not reported
Permit Status: Not reported
Issue Date: Not reported
Expiration Date: Not reported
County Fips: 36061
DEC Id: 2620500246
Emission Unit Id: 100000
Process Id: 002FP
Contaminant Name/cas: PM25-PRI
Epa Control Code: Not reported
Contol Eff: Not reported
Emissions: 0.54812305
Unit: TON

Permit Type: Not reported
Permit Status: Not reported
Issue Date: Not reported
Expiration Date: Not reported
County Fips: 36061
DEC Id: 2620500246
Emission Unit Id: 100000
Process Id: 001FP
Contaminant Name/cas: PM25-PRI
Epa Control Code: Not reported
Contol Eff: Not reported
Emissions: 0.71255644
Unit: TON

Permit Type: Not reported

NYU CENTRAL PLANT (Continued) **1001493678**

Permit Status:	Not reported
Issue Date:	Not reported
Expiration Date:	Not reported
County Fips:	36061
DEC Id:	2620500246
Emission Unit Id:	100000
Process Id:	E01EI
Contaminant Name/cas:	PM25-PRI
Epa Control Code:	Not reported
Contol Eff:	Not reported
Emissions:	0.47728948
Unit:	TON

Permit Type:	Not reported
Permit Status:	Not reported
Issue Date:	Not reported
Expiration Date:	Not reported
County Fips:	36061
DEC Id:	2620500246
Emission Unit Id:	100000
Process Id:	E02EI
Contaminant Name/cas:	7440417
Epa Control Code:	Not reported
Contol Eff:	Not reported
Emissions:	0.0035
Unit:	LB

Permit Type:	Not reported
Permit Status:	Not reported
Issue Date:	Not reported
Expiration Date:	Not reported
County Fips:	36061
DEC Id:	2620500246
Emission Unit Id:	100000
Process Id:	E01EI
Contaminant Name/cas:	7440417
Epa Control Code:	Not reported
Contol Eff:	Not reported
Emissions:	0.003
Unit:	LB

Permit Type:	Not reported
Permit Status:	Not reported
Issue Date:	Not reported
Expiration Date:	Not reported
County Fips:	36061
DEC Id:	2620500246
Emission Unit Id:	100000
Process Id:	E02EI
Contaminant Name/cas:	PM10-PRI
Epa Control Code:	Not reported
Contol Eff:	Not reported
Emissions:	1.105625
Unit:	TON

Permit Type:	Not reported
Permit Status:	Not reported

NYU CENTRAL PLANT (Continued) **1001493678**

Issue Date:	Not reported
Expiration Date:	Not reported
County Fips:	36061
DEC Id:	2620500246
Emission Unit Id:	100000
Process Id:	E02EI
Contaminant Name/cas:	NH3
Epa Control Code:	Not reported
Contol Eff:	Not reported
Emissions:	143.389999
Unit:	LB

Permit Type:	Not reported
Permit Status:	Not reported
Issue Date:	Not reported
Expiration Date:	Not reported
County Fips:	36061
DEC Id:	2620500246
Emission Unit Id:	100000
Process Id:	E02EI
Contaminant Name/cas:	86737
Epa Control Code:	Not reported
Contol Eff:	Not reported
Emissions:	0.0008
Unit:	LB

Permit Type:	Not reported
Permit Status:	Not reported
Issue Date:	Not reported
Expiration Date:	Not reported
County Fips:	36061
DEC Id:	2620500246
Emission Unit Id:	100000
Process Id:	E02EI
Contaminant Name/cas:	7782492
Epa Control Code:	Not reported
Contol Eff:	Not reported
Emissions:	0.007
Unit:	LB

Permit Type:	Not reported
Permit Status:	Not reported
Issue Date:	Not reported
Expiration Date:	Not reported
County Fips:	36061
DEC Id:	2620500246
Emission Unit Id:	200000
Process Id:	003FP
Contaminant Name/cas:	218019
Epa Control Code:	Not reported
Contol Eff:	Not reported
Emissions:	0.36000001
Unit:	LB

Permit Type:	Not reported
Permit Status:	Not reported
Issue Date:	Not reported

NYU CENTRAL PLANT (Continued) **1001493678**

Expiration Date:	Not reported
County Fips:	36061
DEC Id:	2620500246
Emission Unit Id:	200000
Process Id:	003FP
Contaminant Name/cas:	107028
Epa Control Code:	Not reported
Contol Eff:	Not reported
Emissions:	1.87999999
Unit:	LB

Permit Type:	Not reported
Permit Status:	Not reported
Issue Date:	Not reported
Expiration Date:	Not reported
County Fips:	36061
DEC Id:	2620500246
Emission Unit Id:	100000
Process Id:	E02EI
Contaminant Name/cas:	83329
Epa Control Code:	Not reported
Contol Eff:	Not reported
Emissions:	0.0005
Unit:	LB

Permit Type:	Not reported
Permit Status:	Not reported
Issue Date:	Not reported
Expiration Date:	Not reported
County Fips:	36061
DEC Id:	2620500246
Emission Unit Id:	200000
Process Id:	003FP
Contaminant Name/cas:	VOC
Epa Control Code:	Not reported
Contol Eff:	Not reported
Emissions:	9.2744199
Unit:	TON

Permit Type:	Not reported
Permit Status:	Not reported
Issue Date:	Not reported
Expiration Date:	Not reported
County Fips:	36061
DEC Id:	2620500246
Emission Unit Id:	200000
Process Id:	003FP
Contaminant Name/cas:	75070
Epa Control Code:	Not reported
Contol Eff:	Not reported
Emissions:	6.01999998
Unit:	LB

Permit Type:	Not reported
Permit Status:	Not reported
Issue Date:	Not reported
Expiration Date:	Not reported

NYU CENTRAL PLANT (Continued) **1001493678**

County Fips:	36061
DEC Id:	2620500246
Emission Unit Id:	100000
Process Id:	E02EI
Contaminant Name/cas:	CO
Epa Control Code:	Not reported
Contol Eff:	Not reported
Emissions:	12.2908349
Unit:	TON

Permit Type:	Not reported
Permit Status:	Not reported
Issue Date:	Not reported
Expiration Date:	Not reported
County Fips:	36061
DEC Id:	2620500246
Emission Unit Id:	100000
Process Id:	E02EI
Contaminant Name/cas:	85018
Epa Control Code:	Not reported
Contol Eff:	Not reported
Emissions:	0.0033
Unit:	LB

Permit Type:	Not reported
Permit Status:	Not reported
Issue Date:	Not reported
Expiration Date:	Not reported
County Fips:	36061
DEC Id:	2620500246
Emission Unit Id:	200000
Process Id:	003FP
Contaminant Name/cas:	85018
Epa Control Code:	Not reported
Contol Eff:	Not reported
Emissions:	9.75
Unit:	LB

Permit Type:	Not reported
Permit Status:	Not reported
Issue Date:	Not reported
Expiration Date:	Not reported
County Fips:	36061
DEC Id:	2620500246
Emission Unit Id:	200000
Process Id:	003FP
Contaminant Name/cas:	50000
Epa Control Code:	Not reported
Contol Eff:	Not reported
Emissions:	18.8600006
Unit:	LB

Permit Type:	Not reported
Permit Status:	Not reported
Issue Date:	Not reported
Expiration Date:	Not reported
County Fips:	36061

NYU CENTRAL PLANT (Continued) **1001493678**

DEC Id: 2620500246
Emission Unit Id: 200000
Process Id: 003FP
Contaminant Name/cas: PM-PRI
Epa Control Code: Not reported
Contol Eff: Not reported
Emissions: 11.9521796
Unit: TON

Permit Type: Not reported
Permit Status: Not reported
Issue Date: Not reported
Expiration Date: Not reported
County Fips: 36061
DEC Id: 2620500246
Emission Unit Id: 200000
Process Id: 003FP
Contaminant Name/cas: 56553
Epa Control Code: Not reported
Contol Eff: Not reported
Emissions: 0.14
Unit: LB

Permit Type: Not reported
Permit Status: Not reported
Issue Date: Not reported
Expiration Date: Not reported
County Fips: 36061
DEC Id: 2620500246
Emission Unit Id: 200000
Process Id: 003FP
Contaminant Name/cas: 191242
Epa Control Code: Not reported
Contol Eff: Not reported
Emissions: 0.12999999
Unit: LB

Permit Type: Not reported
Permit Status: Not reported
Issue Date: Not reported
Expiration Date: Not reported
County Fips: 36061
DEC Id: 2620500246
Emission Unit Id: 200000
Process Id: 003FP
Contaminant Name/cas: 120127
Epa Control Code: Not reported
Contol Eff: Not reported
Emissions: 0.28999999
Unit: LB

Permit Type: Not reported
Permit Status: Not reported
Issue Date: Not reported
Expiration Date: Not reported
County Fips: 36061
DEC Id: 2620500246

NYU CENTRAL PLANT (Continued) **1001493678**

Emission Unit Id: 200000
Process Id: 003FP
Contaminant Name/cas: 86737
Epa Control Code: Not reported
Contol Eff: Not reported
Emissions: 3.05999994
Unit: LB

Permit Type: Not reported
Permit Status: Not reported
Issue Date: Not reported
Expiration Date: Not reported
County Fips: 36061
DEC Id: 2620500246
Emission Unit Id: 100000
Process Id: E02EI
Contaminant Name/cas: 7439921
Epa Control Code: Not reported
Contol Eff: Not reported
Emissions: 0.14
Unit: LB

Permit Type: Not reported
Permit Status: Not reported
Issue Date: Not reported
Expiration Date: Not reported
County Fips: 36061
DEC Id: 2620500246
Emission Unit Id: 100000
Process Id: 002FP
Contaminant Name/cas: 7440417
Epa Control Code: Not reported
Contol Eff: Not reported
Emissions: 0.0034
Unit: LB

Permit Type: Not reported
Permit Status: Not reported
Issue Date: Not reported
Expiration Date: Not reported
County Fips: 36061
DEC Id: 2620500246
Emission Unit Id: 100000
Process Id: E01EI
Contaminant Name/cas: 7440439
Epa Control Code: Not reported
Contol Eff: Not reported
Emissions: 0
Unit: LB

Permit Type: Not reported
Permit Status: Not reported
Issue Date: Not reported
Expiration Date: Not reported
County Fips: 36061
DEC Id: 2620500246
Emission Unit Id: 100000

NYU CENTRAL PLANT (Continued) **1001493678**

Process Id: E01EI
Contaminant Name/cas: 7439965
Epa Control Code: Not reported
Contol Eff: Not reported
Emissions: 0
Unit: LB

Permit Type: Not reported
Permit Status: Not reported
Issue Date: Not reported
Expiration Date: Not reported
County Fips: 36061
DEC Id: 2620500246
Emission Unit Id: 200000
Process Id: 003FP
Contaminant Name/cas: 50328
Epa Control Code: Not reported
Contol Eff: Not reported
Emissions: 0.05999999
Unit: LB

Permit Type: Not reported
Permit Status: Not reported
Issue Date: Not reported
Expiration Date: Not reported
County Fips: 36061
DEC Id: 2620500246
Emission Unit Id: 200000
Process Id: 003FP
Contaminant Name/cas: 108883
Epa Control Code: Not reported
Contol Eff: Not reported
Emissions: 67.1900024
Unit: LB

Permit Type: Not reported
Permit Status: Not reported
Issue Date: Not reported
Expiration Date: Not reported
County Fips: 36061
DEC Id: 2620500246
Emission Unit Id: 100000
Process Id: E01EI
Contaminant Name/cas: 7440020
Epa Control Code: Not reported
Contol Eff: Not reported
Emissions: 0
Unit: LB

Permit Type: Not reported
Permit Status: Not reported
Issue Date: Not reported
Expiration Date: Not reported
County Fips: 36061
DEC Id: 2620500246
Emission Unit Id: 100000
Process Id: 002FP

NYU CENTRAL PLANT (Continued) **1001493678**

Contaminant Name/cas:	NOX
Epa Control Code:	Not reported
Contol Eff:	Not reported
Emissions:	16.6935
Unit:	TON
Permit Type:	Not reported
Permit Status:	Not reported
Issue Date:	Not reported
Expiration Date:	Not reported
County Fips:	36061
DEC Id:	2620500246
Emission Unit Id:	100000
Process Id:	002FP
Contaminant Name/cas:	7439976
Epa Control Code:	Not reported
Contol Eff:	Not reported
Emissions:	0
Unit:	LB
Permit Type:	Not reported
Permit Status:	Not reported
Issue Date:	Not reported
Expiration Date:	Not reported
County Fips:	36061
DEC Id:	2620500246
Emission Unit Id:	100000
Process Id:	E01EI
Contaminant Name/cas:	SO2
Epa Control Code:	Not reported
Contol Eff:	Not reported
Emissions:	16.5855097
Unit:	TON
Permit Type:	Not reported
Permit Status:	Not reported
Issue Date:	Not reported
Expiration Date:	Not reported
County Fips:	36061
DEC Id:	2620500246
Emission Unit Id:	100000
Process Id:	E01EI
Contaminant Name/cas:	7440484
Epa Control Code:	Not reported
Contol Eff:	Not reported
Emissions:	0
Unit:	LB
Permit Type:	Not reported
Permit Status:	Not reported
Issue Date:	Not reported
Expiration Date:	Not reported
County Fips:	36061
DEC Id:	2620500246
Emission Unit Id:	100000
Process Id:	002FP
Contaminant Name/cas:	PM10-PRI

NYU CENTRAL PLANT (Continued) **1001493678**

Epa Control Code: Not reported
Contol Eff: Not reported
Emissions: 1.47602502
Unit: TON

Permit Type: Not reported
Permit Status: Not reported
Issue Date: Not reported
Expiration Date: Not reported
County Fips: 36061
DEC Id: 2620500246
Emission Unit Id: 100000
Process Id: E02EI
Contaminant Name/cas: 50000
Epa Control Code: Not reported
Contol Eff: Not reported
Emissions: 14.75
Unit: LB

Permit Type: Not reported
Permit Status: Not reported
Issue Date: Not reported
Expiration Date: Not reported
County Fips: 36061
DEC Id: 2620500246
Emission Unit Id: 100000
Process Id: E02EI
Contaminant Name/cas: 120127
Epa Control Code: Not reported
Contol Eff: Not reported
Emissions: 0.0007
Unit: LB

Permit Type: Not reported
Permit Status: Not reported
Issue Date: Not reported
Expiration Date: Not reported
County Fips: 36061
DEC Id: 2620500246
Emission Unit Id: 100000
Process Id: E01EI
Contaminant Name/cas: 7439976
Epa Control Code: Not reported
Contol Eff: Not reported
Emissions: 0
Unit: LB

Permit Type: Not reported
Permit Status: Not reported
Issue Date: Not reported
Expiration Date: Not reported
County Fips: 36061
DEC Id: 2620500246
Emission Unit Id: 100000
Process Id: 002FP
Contaminant Name/cas: 7439965
Epa Control Code: Not reported

NYU CENTRAL PLANT (Continued) **1001493678**

Contol Eff:	Not reported
Emissions:	0
Unit:	LB
Permit Type:	Not reported
Permit Status:	Not reported
Issue Date:	Not reported
Expiration Date:	Not reported
County Fips:	36061
DEC Id:	2620500246
Emission Unit Id:	100000
Process Id:	E02EI
Contaminant Name/cas:	191242
Epa Control Code:	Not reported
Contol Eff:	Not reported
Emissions:	0.0004
Unit:	LB
Permit Type:	Not reported
Permit Status:	Not reported
Issue Date:	Not reported
Expiration Date:	Not reported
County Fips:	36061
DEC Id:	2620500246
Emission Unit Id:	100000
Process Id:	E01EI
Contaminant Name/cas:	7440360
Epa Control Code:	Not reported
Contol Eff:	Not reported
Emissions:	0
Unit:	LB
Permit Type:	Not reported
Permit Status:	Not reported
Issue Date:	Not reported
Expiration Date:	Not reported
County Fips:	36061
DEC Id:	2620500246
Emission Unit Id:	200000
Process Id:	003FP
Contaminant Name/cas:	1330207
Epa Control Code:	Not reported
Contol Eff:	Not reported
Emissions:	46.1399993
Unit:	LB
Permit Type:	Not reported
Permit Status:	Not reported
Issue Date:	Not reported
Expiration Date:	Not reported
County Fips:	36061
DEC Id:	2620500246
Emission Unit Id:	200000
Process Id:	003FP
Contaminant Name/cas:	SO2
Epa Control Code:	Not reported
Contol Eff:	Not reported

NYU CENTRAL PLANT (Continued) **1001493678**

Emissions:	24.1501992
Unit:	TON
Permit Type:	Not reported
Permit Status:	Not reported
Issue Date:	Not reported
Expiration Date:	Not reported
County Fips:	36061
DEC Id:	2620500246
Emission Unit Id:	200000
Process Id:	003FP
Contaminant Name/cas:	91203
Epa Control Code:	Not reported
Contol Eff:	Not reported
Emissions:	31.0799999
Unit:	LB
Permit Type:	Not reported
Permit Status:	Not reported
Issue Date:	Not reported
Expiration Date:	Not reported
County Fips:	36061
DEC Id:	2620500246
Emission Unit Id:	200000
Process Id:	003FP
Contaminant Name/cas:	71432
Epa Control Code:	Not reported
Contol Eff:	Not reported
Emissions:	185.550003
Unit:	LB
Permit Type:	Not reported
Permit Status:	Not reported
Issue Date:	Not reported
Expiration Date:	Not reported
County Fips:	36061
DEC Id:	2620500246
Emission Unit Id:	200000
Process Id:	003FP
Contaminant Name/cas:	CO
Epa Control Code:	Not reported
Contol Eff:	Not reported
Emissions:	101.622132
Unit:	TON
Permit Type:	Not reported
Permit Status:	Not reported
Issue Date:	Not reported
Expiration Date:	Not reported
County Fips:	36061
DEC Id:	2620500246
Emission Unit Id:	200000
Process Id:	003FP
Contaminant Name/cas:	207089
Epa Control Code:	Not reported
Contol Eff:	Not reported
Emissions:	0.05

NYU CENTRAL PLANT (Continued) **1001493678**

Unit:	LB
Permit Type:	Not reported
Permit Status:	Not reported
Issue Date:	Not reported
Expiration Date:	Not reported
County Fips:	36061
DEC Id:	2620500246
Emission Unit Id:	200000
Process Id:	003FP
Contaminant Name/cas:	205992
Epa Control Code:	Not reported
Contol Eff:	Not reported
Emissions:	0.25999999
Unit:	LB
Permit Type:	Not reported
Permit Status:	Not reported
Issue Date:	Not reported
Expiration Date:	Not reported
County Fips:	36061
DEC Id:	2620500246
Emission Unit Id:	200000
Process Id:	003FP
Contaminant Name/cas:	129000
Epa Control Code:	Not reported
Contol Eff:	Not reported
Emissions:	0.87999999
Unit:	LB
Permit Type:	Not reported
Permit Status:	Not reported
Issue Date:	Not reported
Expiration Date:	Not reported
County Fips:	36061
DEC Id:	2620500246
Emission Unit Id:	100000
Process Id:	E02EI
Contaminant Name/cas:	SO2
Epa Control Code:	Not reported
Contol Eff:	Not reported
Emissions:	0.08779
Unit:	TON
Permit Type:	Not reported
Permit Status:	Not reported
Issue Date:	Not reported
Expiration Date:	Not reported
County Fips:	36061
DEC Id:	2620500246
Emission Unit Id:	100000
Process Id:	E02EI
Contaminant Name/cas:	NOX
Epa Control Code:	Not reported
Contol Eff:	Not reported
Emissions:	22.826
Unit:	TON

NYU CENTRAL PLANT (Continued) **1001493678**

Permit Type: Not reported
Permit Status: Not reported
Issue Date: Not reported
Expiration Date: Not reported
County Fips: 36061
DEC Id: 2620500246
Emission Unit Id: 100000
Process Id: E02EI
Contaminant Name/cas: 91203
Epa Control Code: Not reported
Contol Eff: Not reported
Emissions: 0.11999999
Unit: LB

Permit Type: Not reported
Permit Status: Not reported
Issue Date: Not reported
Expiration Date: Not reported
County Fips: 36061
DEC Id: 2620500246
Emission Unit Id: 200000
Process Id: 003FP
Contaminant Name/cas: NOX
Epa Control Code: Not reported
Contol Eff: Not reported
Emissions: 139.427
Unit: TON

Permit Type: Not reported
Permit Status: Not reported
Issue Date: Not reported
Expiration Date: Not reported
County Fips: 36061
DEC Id: 2620500246
Emission Unit Id: 200000
Process Id: 003FP
Contaminant Name/cas: 83329
Epa Control Code: Not reported
Contol Eff: Not reported
Emissions: 1.11000001
Unit: LB

Permit Type: Not reported
Permit Status: Not reported
Issue Date: Not reported
Expiration Date: Not reported
County Fips: 36061
DEC Id: 2620500246
Emission Unit Id: 200000
Process Id: 003FP
Contaminant Name/cas: 206440
Epa Control Code: Not reported
Contol Eff: Not reported
Emissions: 0.95999997
Unit: LB

Permit Type: Not reported

NYU CENTRAL PLANT (Continued) **1001493678**

Permit Status:	Not reported
Issue Date:	Not reported
Expiration Date:	Not reported
County Fips:	36061
DEC Id:	2620500246
Emission Unit Id:	100000
Process Id:	E02EI
Contaminant Name/cas:	7439965
Epa Control Code:	Not reported
Contol Eff:	Not reported
Emissions:	0.10999999
Unit:	LB

Permit Type:	Not reported
Permit Status:	Not reported
Issue Date:	Not reported
Expiration Date:	Not reported
County Fips:	36061
DEC Id:	2620500246
Emission Unit Id:	100000
Process Id:	E01EI
Contaminant Name/cas:	7782492
Epa Control Code:	Not reported
Contol Eff:	Not reported
Emissions:	0.02
Unit:	LB

Permit Type:	Not reported
Permit Status:	Not reported
Issue Date:	Not reported
Expiration Date:	Not reported
County Fips:	36061
DEC Id:	2620500246
Emission Unit Id:	100000
Process Id:	002FP
Contaminant Name/cas:	7440360
Epa Control Code:	Not reported
Contol Eff:	Not reported
Emissions:	0
Unit:	LB

Permit Type:	Not reported
Permit Status:	Not reported
Issue Date:	Not reported
Expiration Date:	Not reported
County Fips:	36061
DEC Id:	2620500246
Emission Unit Id:	100000
Process Id:	E02EI
Contaminant Name/cas:	56553
Epa Control Code:	Not reported
Contol Eff:	Not reported
Emissions:	0.0004
Unit:	LB

Permit Type:	Not reported
Permit Status:	Not reported

NYU CENTRAL PLANT (Continued) **1001493678**

Issue Date:	Not reported
Expiration Date:	Not reported
County Fips:	36061
DEC Id:	2620500246
Emission Unit Id:	100000
Process Id:	E02EI
Contaminant Name/cas:	108883
Epa Control Code:	Not reported
Contol Eff:	Not reported
Emissions:	0.66000002
Unit:	LB

Permit Type:	Not reported
Permit Status:	Not reported
Issue Date:	Not reported
Expiration Date:	Not reported
County Fips:	36061
DEC Id:	2620500246
Emission Unit Id:	100000
Process Id:	E01EI
Contaminant Name/cas:	VOC
Epa Control Code:	Not reported
Contol Eff:	Not reported
Emissions:	0.382945
Unit:	TON

Permit Type:	Not reported
Permit Status:	Not reported
Issue Date:	Not reported
Expiration Date:	Not reported
County Fips:	36061
DEC Id:	2620500246
Emission Unit Id:	100000
Process Id:	E02EI
Contaminant Name/cas:	71432
Epa Control Code:	Not reported
Contol Eff:	Not reported
Emissions:	0.40999999
Unit:	LB

Permit Type:	Not reported
Permit Status:	Not reported
Issue Date:	Not reported
Expiration Date:	Not reported
County Fips:	36061
DEC Id:	2620500246
Emission Unit Id:	100000
Process Id:	E02EI
Contaminant Name/cas:	50328
Epa Control Code:	Not reported
Contol Eff:	Not reported
Emissions:	0.0002
Unit:	LB

Permit Type:	Not reported
Permit Status:	Not reported
Issue Date:	Not reported

NYU CENTRAL PLANT (Continued) **1001493678**

Expiration Date:	Not reported
County Fips:	36061
DEC Id:	2620500246
Emission Unit Id:	100000
Process Id:	E01EI
Contaminant Name/cas:	NH3
Epa Control Code:	Not reported
Contol Eff:	Not reported
Emissions:	563.409973
Unit:	LB

Permit Type:	Not reported
Permit Status:	Not reported
Issue Date:	Not reported
Expiration Date:	Not reported
County Fips:	36061
DEC Id:	2620500246
Emission Unit Id:	100000
Process Id:	E01EI
Contaminant Name/cas:	CO
Epa Control Code:	Not reported
Contol Eff:	Not reported
Emissions:	1.76067004
Unit:	TON

Permit Type:	Not reported
Permit Status:	Not reported
Issue Date:	Not reported
Expiration Date:	Not reported
County Fips:	36061
DEC Id:	2620500246
Emission Unit Id:	100000
Process Id:	002FP
Contaminant Name/cas:	NH3
Epa Control Code:	Not reported
Contol Eff:	Not reported
Emissions:	647.020019
Unit:	LB

Permit Type:	Not reported
Permit Status:	Not reported
Issue Date:	Not reported
Expiration Date:	Not reported
County Fips:	36061
DEC Id:	2620500246
Emission Unit Id:	100000
Process Id:	002FP
Contaminant Name/cas:	7440439
Epa Control Code:	Not reported
Contol Eff:	Not reported
Emissions:	0
Unit:	LB

Permit Type:	Not reported
Permit Status:	Not reported
Issue Date:	Not reported
Expiration Date:	Not reported

NYU CENTRAL PLANT (Continued) **1001493678**

County Fips:	36061
DEC Id:	2620500246
Emission Unit Id:	100000
Process Id:	E02EI
Contaminant Name/cas:	7440439
Epa Control Code:	Not reported
Contol Eff:	Not reported
Emissions:	0.31999999
Unit:	LB

Permit Type:	Not reported
Permit Status:	Not reported
Issue Date:	Not reported
Expiration Date:	Not reported
County Fips:	36061
DEC Id:	2620500246
Emission Unit Id:	100000
Process Id:	E02EI
Contaminant Name/cas:	7439976
Epa Control Code:	Not reported
Contol Eff:	Not reported
Emissions:	0.07
Unit:	LB

Permit Type:	Not reported
Permit Status:	Not reported
Issue Date:	Not reported
Expiration Date:	Not reported
County Fips:	36061
DEC Id:	2620500246
Emission Unit Id:	100000
Process Id:	E01EI
Contaminant Name/cas:	50000
Epa Control Code:	Not reported
Contol Eff:	Not reported
Emissions:	29.9300003
Unit:	LB

Permit Type:	Not reported
Permit Status:	Not reported
Issue Date:	Not reported
Expiration Date:	Not reported
County Fips:	36061
DEC Id:	2620500246
Emission Unit Id:	100000
Process Id:	E02EI
Contaminant Name/cas:	7440382
Epa Control Code:	Not reported
Contol Eff:	Not reported
Emissions:	0.05
Unit:	LB

Permit Type:	Not reported
Permit Status:	Not reported
Issue Date:	Not reported
Expiration Date:	Not reported
County Fips:	36061

NYU CENTRAL PLANT (Continued) **1001493678**

DEC Id: 2620500246
Emission Unit Id: 100000
Process Id: E02EI
Contaminant Name/cas: 7440020
Epa Control Code: Not reported
Contol Eff: Not reported
Emissions: 0.61000001
Unit: LB

Permit Type: Not reported
Permit Status: Not reported
Issue Date: Not reported
Expiration Date: Not reported
County Fips: 36061
DEC Id: 2620500246
Emission Unit Id: 100000
Process Id: E02EI
Contaminant Name/cas: 218019
Epa Control Code: Not reported
Contol Eff: Not reported
Emissions: 0.0004
Unit: LB

Permit Type: Not reported
Permit Status: Not reported
Issue Date: Not reported
Expiration Date: Not reported
County Fips: 36061
DEC Id: 2620500246
Emission Unit Id: 100000
Process Id: E02EI
Contaminant Name/cas: 206440
Epa Control Code: Not reported
Contol Eff: Not reported
Emissions: 0.0009
Unit: LB

Permit Type: Not reported
Permit Status: Not reported
Issue Date: Not reported
Expiration Date: Not reported
County Fips: 36061
DEC Id: 2620500246
Emission Unit Id: 100000
Process Id: E01EI
Contaminant Name/cas: PM10-PRI
Epa Control Code: Not reported
Contol Eff: Not reported
Emissions: 1.28528002
Unit: TON

Permit Type: Not reported
Permit Status: Not reported
Issue Date: Not reported
Expiration Date: Not reported
County Fips: 36061
DEC Id: 2620500246

NYU CENTRAL PLANT (Continued) **1001493678**

Emission Unit Id: 100000
Process Id: E02EI
Contaminant Name/cas: 207089
Epa Control Code: Not reported
Contol Eff: Not reported
Emissions: 0.0004
Unit: LB

Permit Type: Not reported
Permit Status: Not reported
Issue Date: Not reported
Expiration Date: Not reported
County Fips: 36061
DEC Id: 2620500246
Emission Unit Id: 100000
Process Id: 002FP
Contaminant Name/cas: CO
Epa Control Code: Not reported
Contol Eff: Not reported
Emissions: 2.02196496
Unit: TON

Permit Type: Not reported
Permit Status: Not reported
Issue Date: Not reported
Expiration Date: Not reported
County Fips: 36061
DEC Id: 2620500246
Emission Unit Id: 100000
Process Id: 002FP
Contaminant Name/cas: 7782492
Epa Control Code: Not reported
Contol Eff: Not reported
Emissions: 0.02999999
Unit: LB

Permit Type: Not reported
Permit Status: Not reported
Issue Date: Not reported
Expiration Date: Not reported
County Fips: 36061
DEC Id: 2620500246
Emission Unit Id: 100000
Process Id: 002FP
Contaminant Name/cas: 7440484
Epa Control Code: Not reported
Contol Eff: Not reported
Emissions: 0
Unit: LB

Permit Type: Not reported
Permit Status: Not reported
Issue Date: Not reported
Expiration Date: Not reported
County Fips: 36061
DEC Id: 2620500246
Emission Unit Id: 100000

NYU CENTRAL PLANT (Continued) **1001493678**

Process Id: E02EI
Contaminant Name/cas: 7440484
Epa Control Code: Not reported
Contol Eff: Not reported
Emissions: 0.02
Unit: LB

Permit Type: Not reported
Permit Status: Not reported
Issue Date: Not reported
Expiration Date: Not reported
County Fips: 36061
DEC Id: 2620500246
Emission Unit Id: 100000
Process Id: E02EI
Contaminant Name/cas: 7440473
Epa Control Code: Not reported
Contol Eff: Not reported
Emissions: 0.4
Unit: LB

Permit Type: Not reported
Permit Status: Not reported
Issue Date: Not reported
Expiration Date: Not reported
County Fips: 36061
DEC Id: 2620500246
Emission Unit Id: 100000
Process Id: E02EI
Contaminant Name/cas: 205992
Epa Control Code: Not reported
Contol Eff: Not reported
Emissions: 0.0005
Unit: LB

Permit Type: Not reported
Permit Status: Not reported
Issue Date: Not reported
Expiration Date: Not reported
County Fips: 36061
DEC Id: 2620500246
Emission Unit Id: 100000
Process Id: E02EI
Contaminant Name/cas: 110543
Epa Control Code: Not reported
Contol Eff: Not reported
Emissions: 354.070007
Unit: LB

Permit Type: Not reported
Permit Status: Not reported
Issue Date: Not reported
Expiration Date: Not reported
County Fips: 36061
DEC Id: 2620500246
Emission Unit Id: 100000
Process Id: E01EI

NYU CENTRAL PLANT (Continued) **1001493678**

Contaminant Name/cas: 7440473
Epa Control Code: Not reported
Contol Eff: Not reported
Emissions: 0
Unit: LB

Permit Type: Not reported
Permit Status: Not reported
Issue Date: Not reported
Expiration Date: Not reported
County Fips: 36061
DEC Id: 2620500246
Emission Unit Id: 100000
Process Id: E01EI
Contaminant Name/cas: 7440382
Epa Control Code: Not reported
Contol Eff: Not reported
Emissions: 0
Unit: LB

Permit Type: Not reported
Permit Status: Not reported
Issue Date: Not reported
Expiration Date: Not reported
County Fips: 36061
DEC Id: 2620500246
Emission Unit Id: 100000
Process Id: E02EI
Contaminant Name/cas: 129000
Epa Control Code: Not reported
Contol Eff: Not reported
Emissions: 0.0015
Unit: LB

Permit Type: Not reported
Permit Status: Not reported
Issue Date: Not reported
Expiration Date: Not reported
County Fips: 36061
DEC Id: 2620500246
Emission Unit Id: 100000
Process Id: E01EI
Contaminant Name/cas: NOX
Epa Control Code: Not reported
Contol Eff: Not reported
Emissions: 19.283
Unit: TON

Permit Type: Not reported
Permit Status: Not reported
Issue Date: Not reported
Expiration Date: Not reported
County Fips: 36061
DEC Id: 2620500246
Emission Unit Id: 100000
Process Id: 002FP
Contaminant Name/cas: VOC

NYU CENTRAL PLANT (Continued) **1001493678**

Epa Control Code: Not reported
Contol Eff: Not reported
Emissions: 0.43977499
Unit: TON

Permit Type: Not reported
Permit Status: Not reported
Issue Date: Not reported
Expiration Date: Not reported
County Fips: 36061
DEC Id: 2620500246
Emission Unit Id: 100000
Process Id: 002FP
Contaminant Name/cas: 7440020
Epa Control Code: Not reported
Contol Eff: Not reported
Emissions: 0
Unit: LB

Permit Type: Not reported
Permit Status: Not reported
Issue Date: Not reported
Expiration Date: Not reported
County Fips: 36061
DEC Id: 2620500246
Emission Unit Id: 100000
Process Id: 002FP
Contaminant Name/cas: 50000
Epa Control Code: Not reported
Contol Eff: Not reported
Emissions: 34.3699989
Unit: LB

Permit Type: Not reported
Permit Status: Not reported
Issue Date: Not reported
Expiration Date: Not reported
County Fips: 36061
DEC Id: 2620500246
Emission Unit Id: 100000
Process Id: 002FP
Contaminant Name/cas: SO2
Epa Control Code: Not reported
Contol Eff: Not reported
Emissions: 19.0469296
Unit: TON

Permit Type: Not reported
Permit Status: Not reported
Issue Date: Not reported
Expiration Date: Not reported
County Fips: 36061
DEC Id: 2620500246
Emission Unit Id: 100000
Process Id: 002FP
Contaminant Name/cas: 7440473
Epa Control Code: Not reported

NYU CENTRAL PLANT (Continued) **1001493678**

Contol Eff: Not reported
Emissions: 0
Unit: LB

Permit Type: Not reported
Permit Status: Not reported
Issue Date: Not reported
Expiration Date: Not reported
County Fips: 36061
DEC Id: 2620500246
Emission Unit Id: 100000
Process Id: 002FP
Contaminant Name/cas: 7440382
Epa Control Code: Not reported
Contol Eff: Not reported
Emissions: 0
Unit: LB

Permit Type: Air Title V Facility
Permit Status: Issued
Issue Date: 2010-01-19
Expiration Date: 2015-01-18
County Fips: Not reported
DEC Id: 2620500246
Emission Unit Id: Not reported
Process Id: Not reported
Contaminant Name/cas: Not reported
Epa Control Code: Not reported
Contol Eff: Not reported
Emissions: Not reported
Unit: Not reported

Detail:
Year: 2006
DECID: 2620500246
Facility Name: NYU CENTRAL PLANT
CAS #: 000050000
Contaminant: FORMALDEHYDE
Amount (Lbs/Yr): 144.380008343401

Year: 2006
DECID: 2620500246
Facility Name: NYU CENTRAL PLANT
CAS #: 000050328
Contaminant: BENZO(A)PYRENE
Amount (Lbs/Yr): 6.78404801334944E-02

Year: 2006
DECID: 2620500246
Facility Name: NYU CENTRAL PLANT
CAS #: 000053703
Contaminant: DIBENZ[A,H]ANTHRACENE
Amount (Lbs/Yr): 9.12029801334944E-02

Year: 2006
DECID: 2620500246
Facility Name: NYU CENTRAL PLANT
CAS #: 000056553

NYU CENTRAL PLANT (Continued) **1001493678**

Contaminant: BENZO(A)ANTHRACENE
Amount (Lbs/Yr): 0.163841970200242

Year: 2006
DECID: 2620500246
Facility Name: NYU CENTRAL PLANT
CAS #: 000071432
Contaminant: BENZENE
Amount (Lbs/Yr): 204.361465233615

Year: 2006
DECID: 2620500246
Facility Name: NYU CENTRAL PLANT
CAS #: 000074828
Contaminant: METHANE
Amount (Lbs/Yr): 293570.93

Year: 2006
DECID: 2620500246
Facility Name: NYU CENTRAL PLANT
CAS #: 000074840
Contaminant: ETHANE
Amount (Lbs/Yr): 1452.66

Year: 2006
DECID: 2620500246
Facility Name: NYU CENTRAL PLANT
CAS #: 000074986
Contaminant: PROPANE
Amount (Lbs/Yr): 503.973511325887

Year: 2006
DECID: 2620500246
Facility Name: NYU CENTRAL PLANT
CAS #: 000075070
Contaminant: ACETALDEHYDE
Amount (Lbs/Yr): 6.615

Year: 2006
DECID: 2620500246
Facility Name: NYU CENTRAL PLANT
CAS #: 000083329
Contaminant: ACENAPHTHENE
Amount (Lbs/Yr): 1.22933865201278

Year: 2007
DECID: 2620500246
Facility Name: NYU CENTRAL PLANT
CAS #: 000108883
Contaminant: TOLUENE
Amount (Lbs/Yr): 78.718417551053

Year: 2007
DECID: 2620500246
Facility Name: NYU CENTRAL PLANT
CAS #: 007439921
Contaminant: LEAD

NYU CENTRAL PLANT (Continued) **1001493678**

Amount (Lbs/Yr): 0.299311908601954

Year: 2007
DECID: 2620500246
Facility Name: NYU CENTRAL PLANT
CAS #: 000071432
Contaminant: BENZENE
Amount (Lbs/Yr): 214.436108487415

Year: 2007
DECID: 2620500246
Facility Name: NYU CENTRAL PLANT
CAS #: 000110543
Contaminant: HEXANE
Amount (Lbs/Yr): 728.458703498664

Year: 2007
DECID: 2620500246
Facility Name: NYU CENTRAL PLANT
CAS #: 007440393
Contaminant: BARIUM
Amount (Lbs/Yr): 2.63394479569719

Year: 2006
DECID: 2620500246
Facility Name: NYU CENTRAL PLANT
CAS #: 000085018
Contaminant: PHENANTHRENE
Amount (Lbs/Yr): 10.7153547185578

Year: 2006
DECID: 2620500246
Facility Name: NYU CENTRAL PLANT
CAS #: 000086737
Contaminant: FLUORENE
Amount (Lbs/Yr): 3.36130456979766

Year: 2006
DECID: 2620500246
Facility Name: NYU CENTRAL PLANT
CAS #: 000091203
Contaminant: NAPHTHALENE
Amount (Lbs/Yr): 34.317139901193

Year: 2006
DECID: 2620500246
Facility Name: NYU CENTRAL PLANT
CAS #: 000091576
Contaminant: 2-METHYL NAPHTHALENE
Amount (Lbs/Yr): 1.11820268370821E-02

Year: 2006
DECID: 2620500246
Facility Name: NYU CENTRAL PLANT
CAS #: 000106978
Contaminant: BUTANE
Amount (Lbs/Yr): 661.465233615227

NYU CENTRAL PLANT (Continued) **1001493678**

Year: 2006
DECID: 2620500246
Facility Name: NYU CENTRAL PLANT
CAS #: 000107028
Contaminant: ACROLEIN
Amount (Lbs/Yr): 2.0685

Year: 2006
DECID: 2620500246
Facility Name: NYU CENTRAL PLANT
CAS #: 000108883
Contaminant: TOLUENE
Amount (Lbs/Yr): 74.8334437115675

Year: 2006
DECID: 2620500246
Facility Name: NYU CENTRAL PLANT
CAS #: 000109660
Contaminant: PENTANE
Amount (Lbs/Yr): 818.956955904567

Year: 2006
DECID: 2620500246
Facility Name: NYU CENTRAL PLANT
CAS #: 000110543
Contaminant: HEXANE
Amount (Lbs/Yr): 566.970200241623

Year: 2006
DECID: 2620500246
Facility Name: NYU CENTRAL PLANT
CAS #: 000115071
Contaminant: PROPYLENE
Amount (Lbs/Yr): 732.375

Year: 2006
DECID: 2620500246
Facility Name: NYU CENTRAL PLANT
CAS #: 000120127
Contaminant: ANTHRACENE
Amount (Lbs/Yr): 0.323993202683708

Year: 2006
DECID: 2620500246
Facility Name: NYU CENTRAL PLANT
CAS #: 000124389
Contaminant: CARBON DIOXIDE
Amount (Lbs/Yr): 98607000

Year: 2006
DECID: 2620500246
Facility Name: NYU CENTRAL PLANT
CAS #: 000129000
Contaminant: PYRENE
Amount (Lbs/Yr): 0.976204588924392

Year: 2006

NYU CENTRAL PLANT (Continued) **1001493678**

DECID: 2620500246
Facility Name: NYU CENTRAL PLANT
CAS #: 000191242
Contaminant: BENZO[G,H,I]PERYLENE
Amount (Lbs/Yr): 0.146509101341854

Year: 2006
DECID: 2620500246
Facility Name: NYU CENTRAL PLANT
CAS #: 000205992
Contaminant: BENZO[B]FLUORANTHENE
Amount (Lbs/Yr): 0.292213652012781

Year: 2006
DECID: 2620500246
Facility Name: NYU CENTRAL PLANT
CAS #: 000206440
Contaminant: FLUORANTHENE
Amount (Lbs/Yr): 1.05927275335464

Year: 2006
DECID: 2620500246
Facility Name: NYU CENTRAL PLANT
CAS #: 000207089
Contaminant: BENZO[K]FLUORANTHENE
Amount (Lbs/Yr): 5.77919702002416E-02

Year: 2006
DECID: 2620500246
Facility Name: NYU CENTRAL PLANT
CAS #: 000218019
Contaminant: CHRYSENE
Amount (Lbs/Yr): 0.402191970200242

Year: 2006
DECID: 2620500246
Facility Name: NYU CENTRAL PLANT
CAS #: 000630080
Contaminant: CARBON MONOXIDE
Amount (Lbs/Yr): 274257.4

Year: 2006
DECID: 2620500246
Facility Name: NYU CENTRAL PLANT
CAS #: 001330207
Contaminant: XYLENE, M, O & P MIXT.
Amount (Lbs/Yr): 50.6625

Year: 2006
DECID: 2620500246
Facility Name: NYU CENTRAL PLANT
CAS #: 007439921
Contaminant: LEAD
Amount (Lbs/Yr): 0.232958892439211

Year: 2006
DECID: 2620500246

NYU CENTRAL PLANT (Continued) **1001493678**

Facility Name: NYU CENTRAL PLANT
CAS #: 007439965
Contaminant: MANGANESE
Amount (Lbs/Yr): 0.1770487582538

Year: 2006
DECID: 2620500246
Facility Name: NYU CENTRAL PLANT
CAS #: 007439976
Contaminant: MERCURY
Amount (Lbs/Yr): 0.121138624068389

Year: 2006
DECID: 2620500246
Facility Name: NYU CENTRAL PLANT
CAS #: 007439987
Contaminant: MOLYBDENUM
Amount (Lbs/Yr): 0.512509563366263

Year: 2006
DECID: 2620500246
Facility Name: NYU CENTRAL PLANT
CAS #: 007440020
Contaminant: NICKEL METAL AND INSOLUBLE COMPOUNDS
Amount (Lbs/Yr): 0.978427348244684

Year: 2006
DECID: 2620500246
Facility Name: NYU CENTRAL PLANT
CAS #: 007440382
Contaminant: ARSENIC
Amount (Lbs/Yr): 9.31835569756842E-02

Year: 2006
DECID: 2620500246
Facility Name: NYU CENTRAL PLANT
CAS #: 007440393
Contaminant: BARIUM
Amount (Lbs/Yr): 2.05003825346505

Year: 2006
DECID: 2620500246
Facility Name: NYU CENTRAL PLANT
CAS #: 007440417
Contaminant: BERYLLIUM
Amount (Lbs/Yr): 1.54778134185411E-02

Year: 2006
DECID: 2620500246
Facility Name: NYU CENTRAL PLANT
CAS #: 007440439
Contaminant: CADMIUM
Amount (Lbs/Yr): 0.512509563366263

Year: 2006
DECID: 2620500246
Facility Name: NYU CENTRAL PLANT

NYU CENTRAL PLANT (Continued) **1001493678**

CAS #: 007440473
Contaminant: CHROMIUM
Amount (Lbs/Yr): 0.652284898829789

Year: 2006
DECID: 2620500246
Facility Name: NYU CENTRAL PLANT
CAS #: 007440484
Contaminant: COBALT
Amount (Lbs/Yr): 3.91370939297873E-02

Year: 2006
DECID: 2620500246
Facility Name: NYU CENTRAL PLANT
CAS #: 007440508
Contaminant: COPPER
Amount (Lbs/Yr): 0.396030117146658

Year: 2006
DECID: 2620500246
Facility Name: NYU CENTRAL PLANT
CAS #: 007440622
Contaminant: VANADIUM
Amount (Lbs/Yr): 1.07161090522037

Year: 2006
DECID: 2620500246
Facility Name: NYU CENTRAL PLANT
CAS #: 007440666
Contaminant: ZINC
Amount (Lbs/Yr): 13.5116157614742

Year: 2006
DECID: 2620500246
Facility Name: NYU CENTRAL PLANT
CAS #: 007446095
Contaminant: SULFUR DIOXIDE
Amount (Lbs/Yr): 164179.56

Year: 2006
DECID: 2620500246
Facility Name: NYU CENTRAL PLANT
CAS #: 007664417
Contaminant: AMMONIA
Amount (Lbs/Yr): 2112.814

Year: 2006
DECID: 2620500246
Facility Name: NYU CENTRAL PLANT
CAS #: 007782492
Contaminant: SELENIUM
Amount (Lbs/Yr): 0.100634026837082

Year: 2006
DECID: 2620500246
Facility Name: NYU CENTRAL PLANT
CAS #: 010024972

NYU CENTRAL PLANT (Continued) **1001493678**

Contaminant: NITROUS OXIDE
Amount (Lbs/Yr): 1289.86

Year: 2006
DECID: 2620500246
Facility Name: NYU CENTRAL PLANT
CAS #: 025321226
Contaminant: DICHLOROBENZENE
Amount (Lbs/Yr): 0.377980133494415

Year: 2006
DECID: 2620500246
Facility Name: NYU CENTRAL PLANT
CAS #: 0NY075025
Contaminant: PM 2.5
Amount (Lbs/Yr): 21680.193165076

Year: 2006
DECID: 2620500246
Facility Name: NYU CENTRAL PLANT
CAS #: 0NY075105
Contaminant: UNSPECIATED PM-10 (EMISSION STATEMENT USE ONLY)
Amount (Lbs/Yr): 5486.6992912

Year: 2006
DECID: 2620500246
Facility Name: NYU CENTRAL PLANT
CAS #: 0NY210000
Contaminant: OXIDES OF NITROGEN
Amount (Lbs/Yr): 835835

Year: 2006
DECID: 2620500246
Facility Name: NYU CENTRAL PLANT
CAS #: 0NY998100
Contaminant: UNSPECIATED VOC (EMISSION STATEMENT USE ONLY)
Amount (Lbs/Yr): 22424.4648375

Year: 2007
DECID: 2620500246
Facility Name: NYU CENTRAL PLANT
CAS #: 001330207
Contaminant: XYLENE, M, O & P MIXT.
Amount (Lbs/Yr): 53.12132

Year: 2007
DECID: 2620500246
Facility Name: NYU CENTRAL PLANT
CAS #: 007439965
Contaminant: MANGANESE
Amount (Lbs/Yr): 0.227477050537485

Year: 2007
DECID: 2620500246
Facility Name: NYU CENTRAL PLANT
CAS #: 007440484
Contaminant: COBALT

NYU CENTRAL PLANT (Continued) **1001493678**

Amount (Lbs/Yr): 5.02844006451282E-02

Year: 2007
DECID: 2620500246
Facility Name: NYU CENTRAL PLANT
CAS #: 007446095
Contaminant: SULFUR DIOXIDE
Amount (Lbs/Yr): 143754.122

Year: 2007
DECID: 2620500246
Facility Name: NYU CENTRAL PLANT
CAS #: 000074986
Contaminant: PROPANE
Amount (Lbs/Yr): 647.518847554368

Year: 2007
DECID: 2620500246
Facility Name: NYU CENTRAL PLANT
CAS #: 010024972
Contaminant: NITROUS OXIDE
Amount (Lbs/Yr): 1529.594

Year: 2007
DECID: 2620500246
Facility Name: NYU CENTRAL PLANT
CAS #: 000120127
Contaminant: ANTHRACENE
Amount (Lbs/Yr): 0.339981897161289

Year: 2007
DECID: 2620500246
Facility Name: NYU CENTRAL PLANT
CAS #: 0NY210000
Contaminant: OXIDES OF NITROGEN
Amount (Lbs/Yr): 845155

Year: 2007
DECID: 2620500246
Facility Name: NYU CENTRAL PLANT
CAS #: 007440473
Contaminant: CHROMIUM
Amount (Lbs/Yr): 0.83807334408547

Year: 2007
DECID: 2620500246
Facility Name: NYU CENTRAL PLANT
CAS #: 007439987
Contaminant: MOLYBDENUM
Amount (Lbs/Yr): 0.658486198924298

Year: 2007
DECID: 2620500246
Facility Name: NYU CENTRAL PLANT
CAS #: 007440622
Contaminant: VANADIUM
Amount (Lbs/Yr): 1.37683477956899

NYU CENTRAL PLANT (Continued) **1001493678**

Year: 2007
DECID: 2620500246
Facility Name: NYU CENTRAL PLANT
CAS #: 000207089
Contaminant: BENZO[K]FLUORANTHENE
Amount (Lbs/Yr): 6.07307787034987E-02

Year: 2007
DECID: 2620500246
Facility Name: NYU CENTRAL PLANT
CAS #: 000106978
Contaminant: BUTANE
Amount (Lbs/Yr): 849.868487415108

Year: 2007
DECID: 2620500246
Facility Name: NYU CENTRAL PLANT
CAS #: 000053703
Contaminant: DIBENZ[A,H]ANTHRACENE
Amount (Lbs/Yr): 9.57186791356658E-02

Year: 2007
DECID: 2620500246
Facility Name: NYU CENTRAL PLANT
CAS #: 0NY075025
Contaminant: PM 2.5
Amount (Lbs/Yr): 24715.5302907497

Year: 2007
DECID: 2620500246
Facility Name: NYU CENTRAL PLANT
CAS #: 000124389
Contaminant: CARBON DIOXIDE
Amount (Lbs/Yr): 116680000

Year: 2007
DECID: 2620500246
Facility Name: NYU CENTRAL PLANT
CAS #: 0NY075105
Contaminant: UNSPECIATED PM-10 (EMISSION STATEMENT USE ONLY)
Amount (Lbs/Yr): 2401.08269136

Year: 2007
DECID: 2620500246
Facility Name: NYU CENTRAL PLANT
CAS #: 000129000
Contaminant: PYRENE
Amount (Lbs/Yr): 1.02413351908602

Year: 2007
DECID: 2620500246
Facility Name: NYU CENTRAL PLANT
CAS #: 000086737
Contaminant: FLUORENE
Amount (Lbs/Yr): 3.52474814668817

Year: 2007

NYU CENTRAL PLANT (Continued) **1001493678**

DECID: 2620500246
Facility Name: NYU CENTRAL PLANT
CAS #: 000109660
Contaminant: PENTANE
Amount (Lbs/Yr): 1052.21812727585

Year: 2007
DECID: 2620500246
Facility Name: NYU CENTRAL PLANT
CAS #: 000085018
Contaminant: PHENANTHRENE
Amount (Lbs/Yr): 11.2366718877553

Year: 2007
DECID: 2620500246
Facility Name: NYU CENTRAL PLANT
CAS #: 025321226
Contaminant: DICHLOROBENZENE
Amount (Lbs/Yr): 0.485639135665776

Year: 2007
DECID: 2620500246
Facility Name: NYU CENTRAL PLANT
CAS #: 007664417
Contaminant: AMMONIA
Amount (Lbs/Yr): 1786.2143

Year: 2007
DECID: 2620500246
Facility Name: NYU CENTRAL PLANT
CAS #: 000050000
Contaminant: FORMALDEHYDE
Amount (Lbs/Yr): 131.288881979111

Year: 2007
DECID: 2620500246
Facility Name: NYU CENTRAL PLANT
CAS #: 000074828
Contaminant: METHANE
Amount (Lbs/Yr): 307786.561

Year: 2007
DECID: 2620500246
Facility Name: NYU CENTRAL PLANT
CAS #: 000191242
Contaminant: BENZO[G,H,I]PERYLENE
Amount (Lbs/Yr): 0.153751788580645

Year: 2007
DECID: 2620500246
Facility Name: NYU CENTRAL PLANT
CAS #: 000091203
Contaminant: NAPHTHALENE
Amount (Lbs/Yr): 36.0280665606301

Year: 2007
DECID: 2620500246

NYU CENTRAL PLANT (Continued) **1001493678**

Facility Name: NYU CENTRAL PLANT
CAS #: 000107028
Contaminant: ACROLEIN
Amount (Lbs/Yr): 2.1688912

Year: 2007
DECID: 2620500246
Facility Name: NYU CENTRAL PLANT
CAS #: 007440417
Contaminant: BERYLLIUM
Amount (Lbs/Yr): 1.50122858064469E-02

Year: 2007
DECID: 2620500246
Facility Name: NYU CENTRAL PLANT
CAS #: 000218019
Contaminant: CHRYSENE
Amount (Lbs/Yr): 0.421845658703499

Year: 2007
DECID: 2620500246
Facility Name: NYU CENTRAL PLANT
CAS #: 000083329
Contaminant: ACENAPHTHENE
Amount (Lbs/Yr): 1.28920072287097

Year: 2007
DECID: 2620500246
Facility Name: NYU CENTRAL PLANT
CAS #: 000074840
Contaminant: ETHANE
Amount (Lbs/Yr): 1866.417

Year: 2008
DECID: 2620500246
Facility Name: NYU CENTRAL PLANT
CAS #: 000191242
Contaminant: BENZO[G,H,I]PERYLENE
Amount (Lbs/Yr): 0.129585511121512

Year: 2008
DECID: 2620500246
Facility Name: NYU CENTRAL PLANT
CAS #: 007782492
Contaminant: SELENIUM
Amount (Lbs/Yr): 6.24034224302411E-02

Year: 2008
DECID: 2620500246
Facility Name: NYU CENTRAL PLANT
CAS #: 000120127
Contaminant: ANTHRACENE
Amount (Lbs/Yr): 0.286528142243024

Year: 2008
DECID: 2620500246
Facility Name: NYU CENTRAL PLANT

NYU CENTRAL PLANT (Continued) **1001493678**

CAS #: 000074986
Contaminant: PROPANE
Amount (Lbs/Yr): 615.17893401282

Year: 2007
DECID: 2620500246
Facility Name: NYU CENTRAL PLANT
CAS #: 000115071
Contaminant: PROPYLENE
Amount (Lbs/Yr): 767.9196

Year: 2008
DECID: 2620500246
Facility Name: NYU CENTRAL PLANT
CAS #: 007439921
Contaminant: LEAD
Amount (Lbs/Yr): 0.284362967296689

Year: 2008
DECID: 2620500246
Facility Name: NYU CENTRAL PLANT
CAS #: 000110543
Contaminant: HEXANE
Amount (Lbs/Yr): 692.076300764423

Year: 2008
DECID: 2620500246
Facility Name: NYU CENTRAL PLANT
CAS #: 007440417
Contaminant: BERYLLIUM
Amount (Lbs/Yr): 1.22133112151205E-02

Year: 2008
DECID: 2620500246
Facility Name: NYU CENTRAL PLANT
CAS #: 000085018
Contaminant: PHENANTHRENE
Amount (Lbs/Yr): 9.46560827617389

Year: 2008
DECID: 2620500246
Facility Name: NYU CENTRAL PLANT
CAS #: 007439987
Contaminant: MOLYBDENUM
Amount (Lbs/Yr): 0.625598528052716

Year: 2008
DECID: 2620500246
Facility Name: NYU CENTRAL PLANT
CAS #: 000129000
Contaminant: PYRENE
Amount (Lbs/Yr): 0.862970029672967

Year: 2008
DECID: 2620500246
Facility Name: NYU CENTRAL PLANT
CAS #: 007440484

NYU CENTRAL PLANT (Continued) **1001493678**

Contaminant: COBALT
Amount (Lbs/Yr): 4.77729785058437E-02

Year: 2008
DECID: 2620500246
Facility Name: NYU CENTRAL PLANT
CAS #: 000218019
Contaminant: CHRYSENE
Amount (Lbs/Yr): 0.355407276300764

Year: 2008
DECID: 2620500246
Facility Name: NYU CENTRAL PLANT
CAS #: 000053703
Contaminant: DIBENZ[A,H]ANTHRACENE
Amount (Lbs/Yr): 8.06780242005096E-02

Year: 2008
DECID: 2620500246
Facility Name: NYU CENTRAL PLANT
CAS #: 000630080
Contaminant: CARBON MONOXIDE
Amount (Lbs/Yr): 251527

Year: 2008
DECID: 2620500246
Facility Name: NYU CENTRAL PLANT
CAS #: 007440473
Contaminant: CHROMIUM
Amount (Lbs/Yr): 0.796216308430729

Year: 2008
DECID: 2620500246
Facility Name: NYU CENTRAL PLANT
CAS #: 0NY998100
Contaminant: UNSPECIATED VOC (EMISSION STATEMENT USE ONLY)
Amount (Lbs/Yr): 18939.57992448

Year: 2008
DECID: 2620500246
Facility Name: NYU CENTRAL PLANT
CAS #: 000108883
Contaminant: TOLUENE
Amount (Lbs/Yr): 66.4542952347772

Year: 2008
DECID: 2620500246
Facility Name: NYU CENTRAL PLANT
CAS #: 007664417
Contaminant: AMMONIA
Amount (Lbs/Yr): 1306.68

Year: 2008
DECID: 2620500246
Facility Name: NYU CENTRAL PLANT
CAS #: 007440382
Contaminant: ARSENIC

NYU CENTRAL PLANT (Continued) **1001493678**

Amount (Lbs/Yr): 0.113745186918676

Year: 2008
DECID: 2620500246
Facility Name: NYU CENTRAL PLANT
CAS #: 000109660
Contaminant: PENTANE
Amount (Lbs/Yr): 999.665767770833

Year: 2008
DECID: 2620500246
Facility Name: NYU CENTRAL PLANT
CAS #: 0NY210000
Contaminant: OXIDES OF NITROGEN
Amount (Lbs/Yr): 700235

Year: 2008
DECID: 2620500246
Facility Name: NYU CENTRAL PLANT
CAS #: 007440666
Contaminant: ZINC
Amount (Lbs/Yr): 16.493052103208

Year: 2008
DECID: 2620500246
Facility Name: NYU CENTRAL PLANT
CAS #: 025321226
Contaminant: DICHLOROBENZENE
Amount (Lbs/Yr): 0.461384200509615

Year: 2007
DECID: 2620500246
Facility Name: NYU CENTRAL PLANT
CAS #: 007440382
Contaminant: ARSENIC
Amount (Lbs/Yr): 0.119724763440781

Year: 2007
DECID: 2620500246
Facility Name: NYU CENTRAL PLANT
CAS #: 007439976
Contaminant: MERCURY
Amount (Lbs/Yr): 0.155642192473016

Year: 2007
DECID: 2620500246
Facility Name: NYU CENTRAL PLANT
CAS #: 000050328
Contaminant: BENZO(A)PYRENE
Amount (Lbs/Yr): 7.12223191356658E-02

Year: 2007
DECID: 2620500246
Facility Name: NYU CENTRAL PLANT
CAS #: 007782492
Contaminant: SELENIUM
Amount (Lbs/Yr): 8.51989716128938E-02

NYU CENTRAL PLANT (Continued) **1001493678**

Year: 2008
DECID: 2620500246
Facility Name: NYU CENTRAL PLANT
CAS #: 000207089
Contaminant: BENZO[K]FLUORANTHENE
Amount (Lbs/Yr): 5.12331963007644E-02

Year: 2008
DECID: 2620500246
Facility Name: NYU CENTRAL PLANT
CAS #: 0NY075105
Contaminant: UNSPECIATED PM-10 (EMISSION STATEMENT USE ONLY)
Amount (Lbs/Yr): 3287.19910396

Year: 2008
DECID: 2620500246
Facility Name: NYU CENTRAL PLANT
CAS #: 000107028
Contaminant: ACROLEIN
Amount (Lbs/Yr): 1.8268992

Year: 2008
DECID: 2620500246
Facility Name: NYU CENTRAL PLANT
CAS #: 000083329
Contaminant: ACENAPHTHENE
Amount (Lbs/Yr): 1.08603490668227

Year: 2007
DECID: 2620500246
Facility Name: NYU CENTRAL PLANT
CAS #: 007440439
Contaminant: CADMIUM
Amount (Lbs/Yr): 0.658486198924298

Year: 2007
DECID: 2620500246
Facility Name: NYU CENTRAL PLANT
CAS #: 007440020
Contaminant: NICKEL METAL AND INSOLUBLE COMPOUNDS
Amount (Lbs/Yr): 1.2571100161282

Year: 2008
DECID: 2620500246
Facility Name: NYU CENTRAL PLANT
CAS #: 007440622
Contaminant: VANADIUM
Amount (Lbs/Yr): 1.30806964956477

Year: 2008
DECID: 2620500246
Facility Name: NYU CENTRAL PLANT
CAS #: 000050328
Contaminant: BENZO(A)PYRENE
Amount (Lbs/Yr): 6.00442642005096E-02

Year: 2008

NYU CENTRAL PLANT (Continued) **1001493678**

DECID: 2620500246
Facility Name: NYU CENTRAL PLANT
CAS #: 000205992
Contaminant: BENZO[B]FLUORANTHENE
Amount (Lbs/Yr): 0.258366106682268

Year: 2008
DECID: 2620500246
Facility Name: NYU CENTRAL PLANT
CAS #: 007446095
Contaminant: SULFUR DIOXIDE
Amount (Lbs/Yr): 107604.18

Year: 2008
DECID: 2620500246
Facility Name: NYU CENTRAL PLANT
CAS #: 000091576
Contaminant: 2-METHYL NAPHTHALENE
Amount (Lbs/Yr): 1.36494224302411E-02

Year: 2007
DECID: 2620500246
Facility Name: NYU CENTRAL PLANT
CAS #: 000075070
Contaminant: ACETALDEHYDE
Amount (Lbs/Yr): 6.936048

Year: 2007
DECID: 2620500246
Facility Name: NYU CENTRAL PLANT
CAS #: 007440508
Contaminant: COPPER
Amount (Lbs/Yr): 0.508830244623321

Year: 2007
DECID: 2620500246
Facility Name: NYU CENTRAL PLANT
CAS #: 000206440
Contaminant: FLUORANTHENE
Amount (Lbs/Yr): 1.11101307145161

Year: 2007
DECID: 2620500246
Facility Name: NYU CENTRAL PLANT
CAS #: 007440666
Contaminant: ZINC
Amount (Lbs/Yr): 17.3600906989133

Year: 2007
DECID: 2620500246
Facility Name: NYU CENTRAL PLANT
CAS #: 000630080
Contaminant: CARBON MONOXIDE
Amount (Lbs/Yr): 293847.88

Year: 2007
DECID: 2620500246

NYU CENTRAL PLANT (Continued) **1001493678**

Facility Name: NYU CENTRAL PLANT
CAS #: 000091576
Contaminant: 2-METHYL NAPHTHALENE
Amount (Lbs/Yr): 1.43669716128938E-02

Year: 2007
DECID: 2620500246
Facility Name: NYU CENTRAL PLANT
CAS #: 000205992
Contaminant: BENZO[B]FLUORANTHENE
Amount (Lbs/Yr): 0.306593922870967

Year: 2007
DECID: 2620500246
Facility Name: NYU CENTRAL PLANT
CAS #: 000056553
Contaminant: BENZO(A)ANTHRACENE
Amount (Lbs/Yr): 0.171927738703499

Year: 2007
DECID: 2620500246
Facility Name: NYU CENTRAL PLANT
CAS #: 0NY998100
Contaminant: UNSPECIATED VOC (EMISSION STATEMENT USE ONLY)
Amount (Lbs/Yr): 22855.67974428

Year: 2008
DECID: 2620500246
Facility Name: NYU CENTRAL PLANT
CAS #: 001330207
Contaminant: XYLENE, M, O & P MIXT.
Amount (Lbs/Yr): 44.74512

Year: 2008
DECID: 2620500246
Facility Name: NYU CENTRAL PLANT
CAS #: 000050000
Contaminant: FORMALDEHYDE
Amount (Lbs/Yr): 101.656188531851

Year: 2008
DECID: 2620500246
Facility Name: NYU CENTRAL PLANT
CAS #: 000106978
Contaminant: BUTANE
Amount (Lbs/Yr): 807.422350891826

Year: 2008
DECID: 2620500246
Facility Name: NYU CENTRAL PLANT
CAS #: 0NY075025
Contaminant: PM 2.5
Amount (Lbs/Yr): 18995.9531029097

Year: 2008
DECID: 2620500246
Facility Name: NYU CENTRAL PLANT

NYU CENTRAL PLANT (Continued) **1001493678**

CAS #: 000075070
Contaminant: ACETALDEHYDE
Amount (Lbs/Yr): 5.842368

Year: 2008
DECID: 2620500246
Facility Name: NYU CENTRAL PLANT
CAS #: 007440508
Contaminant: COPPER
Amount (Lbs/Yr): 0.483417044404371

Year: 2008
DECID: 2620500246
Facility Name: NYU CENTRAL PLANT
CAS #: 000086737
Contaminant: FLUORENE
Amount (Lbs/Yr): 2.96914443261686

Year: 2008
DECID: 2620500246
Facility Name: NYU CENTRAL PLANT
CAS #: 007440439
Contaminant: CADMIUM
Amount (Lbs/Yr): 0.625598528052716

Year: 2008
DECID: 2620500246
Facility Name: NYU CENTRAL PLANT
CAS #: 000206440
Contaminant: FLUORANTHENE
Amount (Lbs/Yr): 0.93602137780378

Year: 2008
DECID: 2620500246
Facility Name: NYU CENTRAL PLANT
CAS #: 007440020
Contaminant: NICKEL METAL AND INSOLUBLE COMPOUNDS
Amount (Lbs/Yr): 1.19432446264609

Year: 2008
DECID: 2620500246
Facility Name: NYU CENTRAL PLANT
CAS #: 000124389
Contaminant: CARBON DIOXIDE
Amount (Lbs/Yr): 106065600

Year: 2008
DECID: 2620500246
Facility Name: NYU CENTRAL PLANT
CAS #: 007439976
Contaminant: MERCURY
Amount (Lbs/Yr): 0.147868742994278

Year: 2008
DECID: 2620500246
Facility Name: NYU CENTRAL PLANT
CAS #: 000091203

NYU CENTRAL PLANT (Continued) **1001493678**

Contaminant: NAPHTHALENE
Amount (Lbs/Yr): 30.3737369685924

Year: 2008
DECID: 2620500246
Facility Name: NYU CENTRAL PLANT
CAS #: 000071432
Contaminant: BENZENE
Amount (Lbs/Yr): 180.715262350892

Year: 2008
DECID: 2620500246
Facility Name: NYU CENTRAL PLANT
CAS #: 000115071
Contaminant: PROPYLENE
Amount (Lbs/Yr): 646.8336

Year: 2008
DECID: 2620500246
Facility Name: NYU CENTRAL PLANT
CAS #: 007439965
Contaminant: MANGANESE
Amount (Lbs/Yr): 0.216115855145484

Year: 2008
DECID: 2620500246
Facility Name: NYU CENTRAL PLANT
CAS #: 000074828
Contaminant: METHANE
Amount (Lbs/Yr): 259267.425

Year: 2008
DECID: 2620500246
Facility Name: NYU CENTRAL PLANT
CAS #: 000056553
Contaminant: BENZO(A)ANTHRACENE
Amount (Lbs/Yr): 0.144896556300764

Year: 2008
DECID: 2620500246
Facility Name: NYU CENTRAL PLANT
CAS #: 000074840
Contaminant: ETHANE
Amount (Lbs/Yr): 1773.2

Year: 2008
DECID: 2620500246
Facility Name: NYU CENTRAL PLANT
CAS #: 010024972
Contaminant: NITROUS OXIDE
Amount (Lbs/Yr): 1399.53

Year: 2008
DECID: 2620500246
Facility Name: NYU CENTRAL PLANT
CAS #: 007440393
Contaminant: BARIUM

NYU CENTRAL PLANT (Continued) **1001493678**

Amount (Lbs/Yr): 2.50239411221086

Permit Type: Not reported
Permit Status: Not reported
Issue Date: Not reported
Expiration Date: Not reported
County Fips: Not reported
DEC Id: 2620500246
Emission Unit Id: Not reported
Process Id: Not reported
Contaminant Name/cas: Not reported
Epa Control Code: Not reported
Contol Eff: Not reported
Emissions: Not reported
Unit: Not reported

Permit Type: Air Title V Facility
Permit Status: Issued
Issue Date: 2010-01-19
Expiration Date: 2015-01-18
County Fips: Not reported
DEC Id: 2620500246
Emission Unit Id: Not reported
Process Id: Not reported
Contaminant Name/cas: Not reported
Epa Control Code: Not reported
Contol Eff: Not reported
Emissions: Not reported
Unit: Not reported

Detail:
Year: 2009
DECID: 2620500246
Facility Name: NYU CENTRAL PLANT
CAS #: 000086737
Contaminant: FLUORENE
Amount (Lbs/Yr): 2.41498435999075

Year: 2009
DECID: 2620500246
Facility Name: NYU CENTRAL PLANT
CAS #: 000091203
Contaminant: NAPHTHALENE
Amount (Lbs/Yr): 24.6863003645268

Year: 2009
DECID: 2620500246
Facility Name: NYU CENTRAL PLANT
CAS #: 000091576
Contaminant: 2-METHYL NAPHTHALENE
Amount (Lbs/Yr): 9.94594277783999E-03

Year: 2009
DECID: 2620500246
Facility Name: NYU CENTRAL PLANT
CAS #: 000106978
Contaminant: BUTANE

NYU CENTRAL PLANT (Continued) **1001493678**

Amount (Lbs/Yr): 588.345517223275

Year: 2009
DECID: 2620500246
Facility Name: NYU CENTRAL PLANT
CAS #: 000107028
Contaminant: ACROLEIN
Amount (Lbs/Yr): 1.4860104

Year: 2009
DECID: 2620500246
Facility Name: NYU CENTRAL PLANT
CAS #: 000108883
Contaminant: TOLUENE
Amount (Lbs/Yr): 53.9435394088377

Year: 2009
DECID: 2620500246
Facility Name: NYU CENTRAL PLANT
CAS #: 000109660
Contaminant: PENTANE
Amount (Lbs/Yr): 728.427783228816

Year: 2009
DECID: 2620500246
Facility Name: NYU CENTRAL PLANT
CAS #: 000110543
Contaminant: HEXANE
Amount (Lbs/Yr): 504.29615761995

Year: 2009
DECID: 2620500246
Facility Name: NYU CENTRAL PLANT
CAS #: 000115071
Contaminant: PROPYLENE
Amount (Lbs/Yr): 526.1382

Year: 2009
DECID: 2620500246
Facility Name: NYU CENTRAL PLANT
CAS #: 000120127
Contaminant: ANTHRACENE
Amount (Lbs/Yr): 0.232947994277784

Year: 2009
DECID: 2620500246
Facility Name: NYU CENTRAL PLANT
CAS #: 000124389
Contaminant: CARBON DIOXIDE
Amount (Lbs/Yr): 80458200

Year: 2009
DECID: 2620500246
Facility Name: NYU CENTRAL PLANT
CAS #: 000129000
Contaminant: PYRENE
Amount (Lbs/Yr): 0.70170387141205

NYU CENTRAL PLANT (Continued) **1001493678**

Year: 2009
DECID: 2620500246
Facility Name: NYU CENTRAL PLANT
CAS #: 000191242
Contaminant: BENZO[G,H,I]PERYLENE
Amount (Lbs/Yr): 0.105347777138892

Year: 2009
DECID: 2620500246
Facility Name: NYU CENTRAL PLANT
CAS #: 000205992
Contaminant: BENZO[B]FLUORANTHENE
Amount (Lbs/Yr): 0.210069745708338

Year: 2009
DECID: 2620500246
Facility Name: NYU CENTRAL PLANT
CAS #: 000206440
Contaminant: FLUORANTHENE
Amount (Lbs/Yr): 0.76122064284723

Year: 2009
DECID: 2620500246
Facility Name: NYU CENTRAL PLANT
CAS #: 000207089
Contaminant: BENZO[K]FLUORANTHENE
Amount (Lbs/Yr): 4.16147361576199E-02

Year: 2009
DECID: 2620500246
Facility Name: NYU CENTRAL PLANT
CAS #: 000218019
Contaminant: CHRYSENE
Amount (Lbs/Yr): 0.28903169615762

Year: 2009
DECID: 2620500246
Facility Name: NYU CENTRAL PLANT
CAS #: 000630080
Contaminant: CARBON MONOXIDE
Amount (Lbs/Yr): 201879.2

Year: 2009
DECID: 2620500246
Facility Name: NYU CENTRAL PLANT
CAS #: 001330207
Contaminant: XYLENE, M, O & P MIXT.
Amount (Lbs/Yr): 36.39594

Year: 2009
DECID: 2620500246
Facility Name: NYU CENTRAL PLANT
CAS #: 007439921
Contaminant: LEAD
Amount (Lbs/Yr): 0.207207141205

Year: 2009

NYU CENTRAL PLANT (Continued) **1001493678**

DECID: 2620500246
Facility Name: NYU CENTRAL PLANT
CAS #: 007439965
Contaminant: MANGANESE
Amount (Lbs/Yr): 0.1574774273158

Year: 2009
DECID: 2620500246
Facility Name: NYU CENTRAL PLANT
CAS #: 007439976
Contaminant: MERCURY
Amount (Lbs/Yr): 0.1077477134266

Year: 2009
DECID: 2620500246
Facility Name: NYU CENTRAL PLANT
CAS #: 007439987
Contaminant: MOLYBDENUM
Amount (Lbs/Yr): 0.455855710651

Year: 2009
DECID: 2620500246
Facility Name: NYU CENTRAL PLANT
CAS #: 007440020
Contaminant: NICKEL METAL AND INSOLUBLE COMPOUNDS
Amount (Lbs/Yr): 0.870269993060999

Year: 2009
DECID: 2620500246
Facility Name: NYU CENTRAL PLANT
CAS #: 007440382
Contaminant: ARSENIC
Amount (Lbs/Yr): 0.082882856482

Year: 2009
DECID: 2620500246
Facility Name: NYU CENTRAL PLANT
CAS #: 007440393
Contaminant: BARIUM
Amount (Lbs/Yr): 1.823422842604

Year: 2009
DECID: 2620500246
Facility Name: NYU CENTRAL PLANT
CAS #: 007440417
Contaminant: BERYLLIUM
Amount (Lbs/Yr): 0.01049597138892

Year: 2009
DECID: 2620500246
Facility Name: NYU CENTRAL PLANT
CAS #: 007440439
Contaminant: CADMIUM
Amount (Lbs/Yr): 0.455855710651

Year: 2009
DECID: 2620500246

NYU CENTRAL PLANT (Continued) **1001493678**

Facility Name: NYU CENTRAL PLANT
CAS #: 007440473
Contaminant: CHROMIUM
Amount (Lbs/Yr): 0.580179995374

Year: 2009
DECID: 2620500246
Facility Name: NYU CENTRAL PLANT
CAS #: 007440484
Contaminant: COBALT
Amount (Lbs/Yr): 0.03481079972244

Year: 2009
DECID: 2620500246
Facility Name: NYU CENTRAL PLANT
CAS #: 007440508
Contaminant: COPPER
Amount (Lbs/Yr): 0.3522521400485

Year: 2009
DECID: 2620500246
Facility Name: NYU CENTRAL PLANT
CAS #: 007440622
Contaminant: VANADIUM
Amount (Lbs/Yr): 0.953152849542999

Year: 2009
DECID: 2620500246
Facility Name: NYU CENTRAL PLANT
CAS #: 007440666
Contaminant: ZINC
Amount (Lbs/Yr): 12.01801418989

Year: 2009
DECID: 2620500246
Facility Name: NYU CENTRAL PLANT
CAS #: 007446095
Contaminant: SULFUR DIOXIDE
Amount (Lbs/Yr): 100279.74

Year: 2009
DECID: 2620500246
Facility Name: NYU CENTRAL PLANT
CAS #: 007664417
Contaminant: AMMONIA
Amount (Lbs/Yr): 1256.232

Year: 2009
DECID: 2620500246
Facility Name: NYU CENTRAL PLANT
CAS #: 007782492
Contaminant: SELENIUM
Amount (Lbs/Yr): 0.05991594277784

Year: 2009
DECID: 2620500246
Facility Name: NYU CENTRAL PLANT

NYU CENTRAL PLANT (Continued) **1001493678**

CAS #: 010024972
Contaminant: NITROUS OXIDE
Amount (Lbs/Yr): 1061.61

Year: 2009
DECID: 2620500246
Facility Name: NYU CENTRAL PLANT
CAS #: 025321226
Contaminant: DICHLOROBENZENE
Amount (Lbs/Yr): 0.3361974384133

Year: 2009
DECID: 2620500246
Facility Name: NYU CENTRAL PLANT
CAS #: 0NY075025
Contaminant: PM 2.5
Amount (Lbs/Yr): 15544.378546316

Year: 2009
DECID: 2620500246
Facility Name: NYU CENTRAL PLANT
CAS #: 0NY075105
Contaminant: UNSPECIATED PM-10 (EMISSION STATEMENT USE ONLY)
Amount (Lbs/Yr): 3205.22269172

Year: 2009
DECID: 2620500246
Facility Name: NYU CENTRAL PLANT
CAS #: 0NY210000
Contaminant: OXIDES OF NITROGEN
Amount (Lbs/Yr): 626679

Year: 2009
DECID: 2620500246
Facility Name: NYU CENTRAL PLANT
CAS #: 0NY998100
Contaminant: UNSPECIATED VOC (EMISSION STATEMENT USE ONLY)
Amount (Lbs/Yr): 15700.71199926

Year: 2009
DECID: 2620500246
Facility Name: NYU CENTRAL PLANT
CAS #: 000050000
Contaminant: FORMALDEHYDE
Amount (Lbs/Yr): 91.7788019008312

Year: 2009
DECID: 2620500246
Facility Name: NYU CENTRAL PLANT
CAS #: 000050328
Contaminant: BENZO(A)PYRENE
Amount (Lbs/Yr): 4.88012574384133E-02

Year: 2009
DECID: 2620500246
Facility Name: NYU CENTRAL PLANT
CAS #: 000053703

NYU CENTRAL PLANT (Continued) **1001493678**

Contaminant: DIBENZ[A,H]ANTHRACENE
Amount (Lbs/Yr): 6.55848774384133E-02

Year: 2009
DECID: 2620500246
Facility Name: NYU CENTRAL PLANT
CAS #: 000056553
Contaminant: BENZO(A)ANTHRACENE
Amount (Lbs/Yr): 0.11780105615762

Year: 2009
DECID: 2620500246
Facility Name: NYU CENTRAL PLANT
CAS #: 000071432
Contaminant: BENZENE
Amount (Lbs/Yr): 146.926425517223

Year: 2009
DECID: 2620500246
Facility Name: NYU CENTRAL PLANT
CAS #: 000074828
Contaminant: METHANE
Amount (Lbs/Yr): 210907.065

Year: 2009
DECID: 2620500246
Facility Name: NYU CENTRAL PLANT
CAS #: 000074840
Contaminant: ETHANE
Amount (Lbs/Yr): 1292.08

Year: 2009
DECID: 2620500246
Facility Name: NYU CENTRAL PLANT
CAS #: 000074986
Contaminant: PROPANE
Amount (Lbs/Yr): 448.263251217733

Year: 2009
DECID: 2620500246
Facility Name: NYU CENTRAL PLANT
CAS #: 000075070
Contaminant: ACETALDEHYDE
Amount (Lbs/Yr): 4.752216

Year: 2009
DECID: 2620500246
Facility Name: NYU CENTRAL PLANT
CAS #: 000083329
Contaminant: ACENAPHTHENE
Amount (Lbs/Yr): 0.883300345708338

Year: 2009
DECID: 2620500246
Facility Name: NYU CENTRAL PLANT
CAS #: 000085018
Contaminant: PHENANTHRENE

NYU CENTRAL PLANT (Continued) **1001493678**

Amount (Lbs/Yr): 7.69882679704419

Year: 2009
DECID: 2620500246
Facility Name: NYU CENTRAL PLANT
CAS #: 000050000
Contaminant: FORMALDEHYDE
Amount (Lbs/Yr): 122.307942040816

Year: 2009
DECID: 2620500246
Facility Name: NYU CENTRAL PLANT
CAS #: 000050328
Contaminant: BENZO(A)PYRENE
Amount (Lbs/Yr): 1.67122448979592

Year: 2009
DECID: 2620500246
Facility Name: NYU CENTRAL PLANT
CAS #: 000053703
Contaminant: DIBENZ[A,H]ANTHRACENE
Amount (Lbs/Yr): 1.67122448979592

Year: 2009
DECID: 2620500246
Facility Name: NYU CENTRAL PLANT
CAS #: 000056553
Contaminant: BENZO(A)ANTHRACENE
Amount (Lbs/Yr): 1.67122448979592

Year: 2009
DECID: 2620500246
Facility Name: NYU CENTRAL PLANT
CAS #: 000071432
Contaminant: BENZENE
Amount (Lbs/Yr): 89.9912724897959

Year: 2009
DECID: 2620500246
Facility Name: NYU CENTRAL PLANT
CAS #: 000074828
Contaminant: METHANE
Amount (Lbs/Yr): 3692.2624

Year: 2009
DECID: 2620500246
Facility Name: NYU CENTRAL PLANT
CAS #: 000074840
Contaminant: ETHANE
Amount (Lbs/Yr): 1853.8

Year: 2009
DECID: 2620500246
Facility Name: NYU CENTRAL PLANT
CAS #: 000074986
Contaminant: PROPANE
Amount (Lbs/Yr): 642.361836734694

NYU CENTRAL PLANT (Continued) **1001493678**

Year: 2009
DECID: 2620500246
Facility Name: NYU CENTRAL PLANT
CAS #: 000075070
Contaminant: ACETALDEHYDE
Amount (Lbs/Yr): 7.40016

Year: 2009
DECID: 2620500246
Facility Name: NYU CENTRAL PLANT
CAS #: 000075569
Contaminant: PROPANE, 1,2-EPOXY-
Amount (Lbs/Yr): 3.190116

Year: 2009
DECID: 2620500246
Facility Name: NYU CENTRAL PLANT
CAS #: 000083329
Contaminant: ACENAPHTHENE
Amount (Lbs/Yr): 1.99703987723491

Year: 2009
DECID: 2620500246
Facility Name: NYU CENTRAL PLANT
CAS #: 000085018
Contaminant: PHENANTHRENE
Amount (Lbs/Yr): 5.67122448979592

Year: 2009
DECID: 2620500246
Facility Name: NYU CENTRAL PLANT
CAS #: 000086737
Contaminant: FLUORENE
Amount (Lbs/Yr): 1.99703987723491

Year: 2009
DECID: 2620500246
Facility Name: NYU CENTRAL PLANT
CAS #: 000091203
Contaminant: NAPHTHALENE
Amount (Lbs/Yr): 15.8142296897959

Year: 2009
DECID: 2620500246
Facility Name: NYU CENTRAL PLANT
CAS #: 000091576
Contaminant: 2-METHYL NAPHTHALENE
Amount (Lbs/Yr): 0.997039877234909

Year: 2009
DECID: 2620500246
Facility Name: NYU CENTRAL PLANT
CAS #: 000100414
Contaminant: ETHYLBENZENE
Amount (Lbs/Yr): 3.520128

Year: 2009

NYU CENTRAL PLANT (Continued) **1001493678**

DECID: 2620500246
Facility Name: NYU CENTRAL PLANT
CAS #: 000106978
Contaminant: BUTANE
Amount (Lbs/Yr): 843.057959183674

Year: 2009
DECID: 2620500246
Facility Name: NYU CENTRAL PLANT
CAS #: 000106990
Contaminant: 1,3-BUTADIENE
Amount (Lbs/Yr): 0.04730172

Year: 2009
DECID: 2620500246
Facility Name: NYU CENTRAL PLANT
CAS #: 000107028
Contaminant: ACROLEIN
Amount (Lbs/Yr): 1.7040256

Year: 2009
DECID: 2620500246
Facility Name: NYU CENTRAL PLANT
CAS #: 000108883
Contaminant: TOLUENE
Amount (Lbs/Yr): 47.6429689795918

Year: 2009
DECID: 2620500246
Facility Name: NYU CENTRAL PLANT
CAS #: 000109660
Contaminant: PENTANE
Amount (Lbs/Yr): 1043.75408163265

Year: 2009
DECID: 2620500246
Facility Name: NYU CENTRAL PLANT
CAS #: 000110543
Contaminant: HEXANE
Amount (Lbs/Yr): 722.237551020408

Year: 2009
DECID: 2620500246
Facility Name: NYU CENTRAL PLANT
CAS #: 000115071
Contaminant: PROPYLENE
Amount (Lbs/Yr): 318

Year: 2009
DECID: 2620500246
Facility Name: NYU CENTRAL PLANT
CAS #: 000120127
Contaminant: ANTHRACENE
Amount (Lbs/Yr): 1.00142276102125

Year: 2009
DECID: 2620500246

NYU CENTRAL PLANT (Continued) **1001493678**

Facility Name: NYU CENTRAL PLANT
CAS #: 000124389
Contaminant: CARBON DIOXIDE
Amount (Lbs/Yr): 109978931

Year: 2009
DECID: 2620500246
Facility Name: NYU CENTRAL PLANT
CAS #: 000129000
Contaminant: PYRENE
Amount (Lbs/Yr): 1.99703987723491

Year: 2009
DECID: 2620500246
Facility Name: NYU CENTRAL PLANT
CAS #: 000191242
Contaminant: BENZO[G,H,I]PERYLENE
Amount (Lbs/Yr): 1.99703987723491

Year: 2009
DECID: 2620500246
Facility Name: NYU CENTRAL PLANT
CAS #: 000205992
Contaminant: BENZO[B]FLUORANTHENE
Amount (Lbs/Yr): 1.99703987723491

Year: 2009
DECID: 2620500246
Facility Name: NYU CENTRAL PLANT
CAS #: 000206440
Contaminant: FLUORANTHENE
Amount (Lbs/Yr): 1.99703987723491

Year: 2009
DECID: 2620500246
Facility Name: NYU CENTRAL PLANT
CAS #: 000207089
Contaminant: BENZO[K]FLUORANTHENE
Amount (Lbs/Yr): 1.67122448979592

Year: 2009
DECID: 2620500246
Facility Name: NYU CENTRAL PLANT
CAS #: 000218019
Contaminant: CHRYSENE
Amount (Lbs/Yr): 1.67122448979592

Year: 2009
DECID: 2620500246
Facility Name: NYU CENTRAL PLANT
CAS #: 000630080
Contaminant: CARBON MONOXIDE
Amount (Lbs/Yr): 162472.14

Year: 2009
DECID: 2620500246
Facility Name: NYU CENTRAL PLANT

NYU CENTRAL PLANT (Continued) **1001493678**

CAS #: 001330207
Contaminant: XYLENE, M, O & P MIXT.
Amount (Lbs/Yr): 29.040256

Year: 2009
DECID: 2620500246
Facility Name: NYU CENTRAL PLANT
CAS #: 007439921
Contaminant: LEAD
Amount (Lbs/Yr): 1.23234015723491

Year: 2009
DECID: 2620500246
Facility Name: NYU CENTRAL PLANT
CAS #: 007439965
Contaminant: MANGANESE
Amount (Lbs/Yr): 1.99703987723491

Year: 2009
DECID: 2620500246
Facility Name: NYU CENTRAL PLANT
CAS #: 007439976
Contaminant: MERCURY
Amount (Lbs/Yr): 1.99703987723491

Year: 2009
DECID: 2620500246
Facility Name: NYU CENTRAL PLANT
CAS #: 007439987
Contaminant: MOLYBDENUM
Amount (Lbs/Yr): 0.997039877234909

Year: 2009
DECID: 2620500246
Facility Name: NYU CENTRAL PLANT
CAS #: 007440020
Contaminant: NICKEL METAL AND INSOLUBLE COMPOUNDS
Amount (Lbs/Yr): 14.2449158935978

Year: 2009
DECID: 2620500246
Facility Name: NYU CENTRAL PLANT
CAS #: 007440360
Contaminant: ANTIMONY
Amount (Lbs/Yr): 1

Year: 2009
DECID: 2620500246
Facility Name: NYU CENTRAL PLANT
CAS #: 007440382
Contaminant: ARSENIC
Amount (Lbs/Yr): 1.99703987723491

Year: 2009
DECID: 2620500246
Facility Name: NYU CENTRAL PLANT
CAS #: 007440393

NYU CENTRAL PLANT (Continued) **1001493678**

Contaminant: BARIUM
Amount (Lbs/Yr): 2.99111963170473

Year: 2009
DECID: 2620500246
Facility Name: NYU CENTRAL PLANT
CAS #: 007440417
Contaminant: BERYLLIUM
Amount (Lbs/Yr): 1.99703987723491

Year: 2009
DECID: 2620500246
Facility Name: NYU CENTRAL PLANT
CAS #: 007440439
Contaminant: CADMIUM
Amount (Lbs/Yr): 1.99703987723491

Year: 2009
DECID: 2620500246
Facility Name: NYU CENTRAL PLANT
CAS #: 007440473
Contaminant: CHROMIUM
Amount (Lbs/Yr): 1.99703987723491

Year: 2009
DECID: 2620500246
Facility Name: NYU CENTRAL PLANT
CAS #: 007440484
Contaminant: COBALT
Amount (Lbs/Yr): 1.99703987723491

Year: 2009
DECID: 2620500246
Facility Name: NYU CENTRAL PLANT
CAS #: 007440508
Contaminant: COPPER
Amount (Lbs/Yr): 0.997039877234909

Year: 2009
DECID: 2620500246
Facility Name: NYU CENTRAL PLANT
CAS #: 007440622
Contaminant: VANADIUM
Amount (Lbs/Yr): 0.997039877234909

Year: 2009
DECID: 2620500246
Facility Name: NYU CENTRAL PLANT
CAS #: 007440666
Contaminant: ZINC
Amount (Lbs/Yr): 17.1916956734938

Year: 2009
DECID: 2620500246
Facility Name: NYU CENTRAL PLANT
CAS #: 007446095
Contaminant: SULFUR DIOXIDE

NYU CENTRAL PLANT (Continued) **1001493678**

Amount (Lbs/Yr): 38841.8

Year: 2009
DECID: 2620500246
Facility Name: NYU CENTRAL PLANT
CAS #: 007446119
Contaminant: SULFUR TRIOXIDE
Amount (Lbs/Yr): 266

Year: 2009
DECID: 2620500246
Facility Name: NYU CENTRAL PLANT
CAS #: 007664417
Contaminant: AMMONIA
Amount (Lbs/Yr): 2038.2624

Year: 2009
DECID: 2620500246
Facility Name: NYU CENTRAL PLANT
CAS #: 007782492
Contaminant: SELENIUM
Amount (Lbs/Yr): 1.01422761021255

Year: 2009
DECID: 2620500246
Facility Name: NYU CENTRAL PLANT
CAS #: 010024972
Contaminant: NITROUS OXIDE
Amount (Lbs/Yr): 1332.6

Year: 2009
DECID: 2620500246
Facility Name: NYU CENTRAL PLANT
CAS #: 025321226
Contaminant: DICHLOROBENZENE
Amount (Lbs/Yr): 0.671224489795918

Year: 2009
DECID: 2620500246
Facility Name: NYU CENTRAL PLANT
CAS #: 0NY075025
Contaminant: PM 2.5
Amount (Lbs/Yr): 11375.4099006397

Year: 2009
DECID: 2620500246
Facility Name: NYU CENTRAL PLANT
CAS #: 0NY075100
Contaminant: UNSPECIATED PARTICULATES (EMISSION STATEMENT USE ONLY)
Amount (Lbs/Yr): 312

Year: 2009
DECID: 2620500246
Facility Name: NYU CENTRAL PLANT
CAS #: 0NY075105
Contaminant: UNSPECIATED PM-10 (EMISSION STATEMENT USE ONLY)
Amount (Lbs/Yr): 6524

NYU CENTRAL PLANT (Continued) **1001493678**

Year:	2009
DECID:	2620500246
Facility Name:	NYU CENTRAL PLANT
CAS #:	0NY210000
Contaminant:	OXIDES OF NITROGEN
Amount (Lbs/Yr):	452046

Year:	2009
DECID:	2620500246
Facility Name:	NYU CENTRAL PLANT
CAS #:	0NY998100
Contaminant:	UNSPECIATED VOC (EMISSION STATEMENT USE ONLY)
Amount (Lbs/Yr):	12446.87183948

BO319 **NEW YORK UNIVERSITY** **RCRA-NonGen** **1007112448**
North **251 MERCER ST** **MANIFEST** **NYR000075762**
1/8-1/4 **NEW YORK, NY 10013** **NY Spills**
0.227 mi.
1196 ft. **Site 2 of 6 in cluster BO**

Relative:
Lower

Actual:
37 ft.

RCRA-NonGen:

Date form received by agency:	01/01/2007
Facility name:	NEW YORK UNIVERSITY
Facility address:	251 MERCER ST NEW YORK, NY 10013
EPA ID:	NYR000075762
Mailing address:	MERCER ST NEW YORK, NY 10013
Contact:	SUZANNE CASSIDY
Contact address:	MERCER ST C-O PERFORMANCE NEW YORK, NY 10013
Contact country:	US
Contact telephone:	(718) 805-6252
Contact email:	Not reported
EPA Region:	02
Land type:	State
Classification:	Non-Generator
Description:	Handler: Non-Generators do not presently generate hazardous waste

Owner/Operator Summary:

Owner/operator name:	NEW YORK UNIVERSITY
Owner/operator address:	251 MERCER ST NEW YORK, NY 10013
Owner/operator country:	US
Owner/operator telephone:	(212) 998-6060
Legal status:	State
Owner/Operator Type:	Owner
Owner/Op start date:	01/01/2001
Owner/Op end date:	Not reported

Owner/operator name:	NEW YORK UNIVERSITY
Owner/operator address:	251 MERCER ST NEW YORK, NY 10013
Owner/operator country:	US
Owner/operator telephone:	(212) 998-6060
Legal status:	State

NEW YORK UNIVERSITY (Continued) **1007112448**

Owner/Operator Type: Operator
Owner/Op start date: 01/01/2001
Owner/Op end date: Not reported

Handler Activities Summary:
U.S. importer of hazardous waste: No
Mixed waste (haz. and radioactive): No
Recycler of hazardous waste: No
Transporter of hazardous waste: No
Treater, storer or disposer of HW: No
Underground injection activity: No
On-site burner exemption: No
Furnace exemption: No
Used oil fuel burner: No
Used oil processor: No
User oil refiner: No
Used oil fuel marketer to burner: No
Used oil Specification marketer: No
Used oil transfer facility: No
Used oil transporter: No

Historical Generators:
Date form received by agency: 01/01/2006
Facility name: NEW YORK UNIVERSITY
Classification: Not a generator, verified

Date form received by agency: 08/27/1999
Facility name: NEW YORK UNIVERSITY
Classification: Small Quantity Generator

Violation Status: No violations found

Evaluation Action Summary:
Evaluation date: 09/24/2009
Evaluation: COMPLIANCE EVALUATION INSPECTION ON-SITE
Area of violation: Not reported
Date achieved compliance: Not reported
Evaluation lead agency: EPA

NY MANIFEST:
EPA ID: NYR000075762
Country: USA
Mailing Name: NYU SCHOOL OF LAW FOUNDATION
Mailing Contact: CHARLES S VELLA
Mailing Address: 251 MERCER ST
Mailing Address 2: Not reported
Mailing City: NEW YORK
Mailing State: NY
Mailing Zip: 10013
Mailing Zip4: Not reported
Mailing Country: USA
Mailing Phone: 212-998-6060

Document ID: NYG1002105
Manifest Status: Not reported

NEW YORK UNIVERSITY (Continued) **1007112448**

Trans1 State ID:	NYD077444263
Trans2 State ID:	Not reported
Generator Ship Date:	09/10/1999
Trans1 Recv Date:	09/10/1999
Trans2 Recv Date:	Not reported
TSD Site Recv Date:	09/13/1999
Part A Recv Date:	Not reported
Part B Recv Date:	Not reported
Generator EPA ID:	NYR000075762
Trans1 EPA ID:	NYD077444263
Trans2 EPA ID:	Not reported
TSDF ID:	NYPD1011
Waste Code:	D007 - CHROMIUM 5.0 MG/L TCLP
Quantity:	00165
Units:	G - Gallons (liquids only)* (8.3 pounds)
Number of Containers:	012
Container Type:	DF - Fiberboard or plastic drums (glass)
Handling Method:	T Chemical, physical, or biological treatment.
Specific Gravity:	01.00
Year:	99

NY Spills:

Site ID:	398343
Facility Addr2:	Not reported
Facility ID:	0802239
Spill Number:	0802239
Facility Type:	ER
SWIS:	3101
Investigator:	jbvought
Referred To:	Not reported
Spill Date:	5/28/2008
Reported to Dept:	5/28/2008
CID:	444
Spill Cause:	Equipment Failure
Water Affected:	Not reported
Spill Source:	Institutional, Educational, Gov., Other
Spill Notifier:	Responsible Party
Cleanup Ceased:	Not reported
Cleanup Meets Std:	False
Last Inspection:	Not reported
Recommended Penalty:	Penalty Not Recommended
UST Trust:	False
Spill Class:	Not reported
Spill Closed Dt:	1/19/2010
Remediation Phase:	0
Date Entered In Computer:	5/28/2008
Spill Record Last Update:	1/20/2010
Spiller Name:	CELESTE ROSER
Spiller Company:	NY UNIVERSITY
Spiller Address:	251 MERCER STREET
Spiller City,St,Zip:	MANHATTEN, NY
Spiller Company:	001
Contact Name:	CELESTE ROSER
Contact Phone:	(212) 998-1086
DEC Region:	2
DER Facility ID:	21403
DEC Memo:	05/28/08 Contaminated soil was discovered around underground return

NEW YORK UNIVERSITY (Continued) **1007112448**

line. Return line will be replaced, as per Celeste Rufer.Ms. Rufer also indicated that tightness testing will be performed after the line replacement.CSL was sent to(via mail& facsimile@(212)995-4932) New York University 285 Mercer Street New York, NY 10003 Attn: Celeste Rufer (sr) 11/05/08-Vought-Received copy of submission of PBS registration to DEC Lombardo. 8/21/09- Complete file review by Intern EM Ibeh and DEC Vought File being reviewed is SP#0809019, spill date-11/08, at NYU 251 Mercer Street, NY 10003 {see SP# 0802239}. 6/30/08-TRC Solutions Report to DEC Vought stating that on 5/20/08, the diesel fuel pump associated with the southernmost 30,000gal. UST lost suction pressure indicating a clog or obstruction in the fuel oil supply line and the tank system was immediately taken out of service and in order to determine the cause of obstruction, hand excavation was performed to expose the fuel line. On 5/28/08, the fuel oil lines were exposed and petroleum impacted soil was observed adjacent to an elbow on the fuel oil line. The elbow on the fuel oil line was replaced by NYU plumbing staff afterwards, hand excavation was performed to remove the petroleum impacted soil. The sidewalls and bottom of the excavation were screened with a PID and based on observations, petroleum contamination in soil was confined horizontally to the immediate area of the former leaking fuel oil line and extended vertically downward. 3 post-excavation end-point samples were collected- 1 sample from the bottom of the excavation and 2 samples from the bottom of the northern and southern sidewalls. Due to presence of USTs, it was not practical to collect samples from the eastern and western sidewalls. Groundwater was not encountered in the excavation. Samples were analyzed for STARS Memo #1 VOCs and SVOCs. VOCs for the 3 samples were non-detect while SVOCs for south SW- Benzo(a)pyrene 0.18ppm and Benzo(b)fluoroanthene 0.25ppm; north SW- Benzo(a)pyrene 0.16ppm; BE- Benzo(a)pyrene 0.12ppm. A CD of the Spill Closure Letter Report was enclosed with the correspondence. 9/10/08- TRCSolutions Report same as above. 5/18/09- TRCSolutions Report to DEC Vought stating that the Tisch Building at the above-named address utilizes #2 fuel oil generators for the facility's cogeneration plant and that NYU maintains (3) 30,000gal. fuel oil (2 #2 and 1 #6 fuel oil) USTs (PBS #2-043982) to store fuel for the generators. That on 11/08, construction activities were initiated to re-line the northernmost 30,000gal. UST (tank #3) and on this day, during soil excavations to expose the surface of this UST, a historic out-of-service 4" diameter fuel oil line was identified. The line was oriented north-south, ~6" bgs and a hole ~a quarter inch in diameter was observed in the part of the line above the top of the UST and petroleum impacted soil was observed adjacent to the damaged historic fuel oil line thus a spill was reported to the DEC and a SP# was assigned. The line was removed 11/12/08 and after it was done, hand excavation was performed to remove the petroleum impacted soil. The sidewalls and bottom of the excavation were screened with a PID for evidence of petroleum contamination along with inspection for staining and odors. Based on observations, petroleum contamination in soil was confined horizontally to ~3ftx2ft area in the immediate vicinity of the former leaking fuel oil line and extended vertically downward. On 3/27/09, the excavation was inspected and soil in the northern and southern sidewall exhibited no visual or olfactory evidence of contamination. PID readings for soil samples collected from the sidewalls of the excavation were not above background and soil from the bottom of the excavation exhibited no visual evidence of contamination; however, it exhibited a slight fuel oil odor and

NEW YORK UNIVERSITY (Continued) **1007112448**

PID readings ranged from 50-100ppm. 3 post-excavation end-point samples were collected- 1 sample from the bottom of the excavation and 2 samples from the bottom of the northern and southern sidewalls. Due to presence of USTs, it was not practical to collect samples from the eastern and western sidewalls. Groundwater was not encountered in the excavation. VOCs for the 2 sidewall (SW) samples were below the RSCO for fuel oil contaminated soil but 1,2,4-Trimethylbenzene 26ppm, 1,3,5- Trimethylbenzene 13.ppm, m+p Xylenes 11.0ppm, Naphthalene 15.0ppm and o Xylene 9.7ppm were above RSCO for the sample from the bottom of the excavation (BE). SVOC samples from both SWs had Benzo(a)pyrene at 0.081ppm and 0.071ppm respectively while the BE concentrations were below RSCO. Report concluded that the SVOC concentration detected from the samples from the sidewalls were characteristic of the soil found at the site and not as a result of the spill. VOC exceedence was as a result of the residual fuel oil contamination at the bottom of the excavation. TRC requested spill closure as the historic fuel oil line has been removed and groundwater not being encountered in the excavation (borings installed for an adjacent project revealed that it is present at ~38ftbgs and is not potable). 08/26/09-Vought-Reviewed above notes and file with DEC Ibeh and message was left with TRC Guder (212-221-7822) that either groundwater sample at previous bottom endpoint sample location with site plan OR sensitive receptor survey with site plan is required. Letter to be issued upon callback from Guder. See also spill #0809019 at same site. 09/15/09-Vought-Received email from Guder that "I did receive your message from a few weeks back and I presented the options (groundwater or sensitive receptor survey) to NYU. I haven’t received a firm commitment on which way they are leaning but I am following up with them. As soon as I hear from them I will send you aquick note with the information." 10/04/09-Vought-Received email from TRC Richard Wetherbee that "You are correct in that both releases are associated with the same tank system; however, there were two separate small releases from different sets of piping associated with the USTs. The spills were discovered at different times (hence the separate spill cases) and each was remediated separately. At completion, one of the remedial excavations was entirely clean (Spill No. 0802239): no evidence of residual petroleum contamination; no detectable VOCs; and minor exceedances of TAGM RSCOs for benzo(a)pyrene and beno(b)fluoranthene (max concentration 0.25 mg/kg), which are attributed to the fill characteristics. The second remedial excavation (Spill No. 0809019) removed all petroleum impacted soil to a depth of approximately 20 feet below grade; however, field observations and lab results indicated the presence of residual fuel oil contamination at the base of the excavation. Going forward, we are managing the closure of the spill cases as one project - we are currently preparing a sensitive receptor survey report which will address both spill cases and support our petition for no further action." 11/30/09-Vought-Received copy of report dated 11/30/09 from TRC Lindemuth entitled Sensitive Receptor Survey. Tisch Building located 251 Mercer uses #2 fuel oil generators for facilities cogeneration plant. "In conjunction with the contstruction of a cogeneration facility, the No. 2 fuel oil USTs were re-fitted and relined. During this work, petroleum impacted soil was observed in the vicinity of former fuel oil supply lines and spills were reported to the NYSDEC (Spill Case numbers 0809019 and 0802239)." Hand excavation of soils occurred at both spill locations. Additional excavation could not be performed at both locations due to

NEW YORK UNIVERSITY (Continued) **1007112448**

a retaining wall. Tank area is located in a pedestrian plaza between two buildings. Groundwater at estimated depth of 38'bg. FOR SPILL NUMBER 0802239: Broken fill pipe at 7'bg and soil excavation performed to depth of 15'bg. 27 drums of contaminated soil removed. "Field observations indicated that the petroleum impacted soil was limited in extent and that no petroleum contaminated soil remained at the completion of the excavation". Soil analyticals for this spill number are below TAGM 4046 Requirements except for minor PAH's attibutable to fill material. FOR SPILL NUMBER 0809019: This spill found during relining of northern most UST. During excavation activities to top of UST, a out of service 4" diameter fuel oil fill line was identified. "A hole approximately one quarter inch in diameter was observed in the part of the fuel line above the top of the UST and petroleum impacted soil was observed." Soil was hand excavated to a depth of 20'bg and 26 drums of contaminated soil removed. Contaminated soil remained at base of excavation. Soil analyticals showed: 26000ppb 1,2,4-trimethylbenzene, 15,000ppb napthalene and 11000ppb xylene. Sensitive receptor includes evaluation of exposure pathways, use of surrounding buildings. "The results of the site reconnaissance indicated that the area in the vicinity of the release is paved with impermeable materials (e.g. concrete and asphalt) and that there are no sensitive receptors located on adjacent properties." Request spill closure. 1/19/10-Vought-This spill closed by Vought and above information forwarded to DEC Piper for possible spill closure of Spill #0809019. SCL sent to: New York University 285 Mercer Street New York, NY 10003 Attn: Celeste Rufer with cc to TRC Lindemuth.

Remarks: PBS No: 2-043982 hole in fuel return line and repairing will be started, has been shut down:

Material:

Site ID:	398343
Operable Unit ID:	1155231
Operable Unit:	01
Material ID:	2146095
Material Code:	0001
Material Name:	#2 Fuel Oil
Case No.:	Not reported
Material FA:	Petroleum
Quantity:	Not reported
Units:	Gallons
Recovered:	No
Resource Affected:	Not reported
Oxygenate:	False

Tank Test:

Site ID:	Not reported
Spill Tank Test:	Not reported
Tank Number:	Not reported
Tank Size:	Not reported
Test Method:	Not reported
Leak Rate:	Not reported
Gross Fail:	Not reported
Modified By:	Not reported
Last Modified:	Not reported
Test Method:	Not reported

BO320 **CENTRAL HEATING PLANT** **HIST UST** **U000411268**
North **251 MERCER STREET** **AST** **N/A**
1/8-1/4 **NEW YORK, NY 10012** **HIST AST**
0.227 mi.
1196 ft. **Site 3 of 6 in cluster BO**

Relative:
Lower

Actual:
37 ft.

HIST UST:

PBS Number:	2-480614
SPDES Number:	Not reported
Emergency Contact:	LOUIS ORTIZ
Emergency Telephone:	(732) 499-8051
Operator:	PETER CONTI, JR.
Operator Telephone:	(212) 995-3434
Owner Name:	NEW YORK UNIVERSITY
Owner Address:	70 WASHINGTON SQUARE SOUTH
Owner City,St,Zip:	NEW YORK, NY 10012
Owner Telephone:	(212) 998-1212
Owner Type:	Corporate/Commercial
Owner Subtype:	Not reported
Mailing Name:	NEW YORK UNIVERSITY
Mailing Address:	14 WAVERLY PLACE
Mailing Address 2:	2ND FLOOR
Mailing City,St,Zip:	NEW YORK, NY 10003
Mailing Contact:	LOUIS ORTIZ
Mailing Telephone:	(212) 998-1442
Owner Mark:	First Owner
Facility Status:	4 - Subpart 360-14 only (active)
Facility Addr2:	Not reported
SWIS ID:	6201
Old PBS Number:	Not reported
Facility Type:	SCHOOL
Inspected Date:	Not reported
Inspector:	Not reported
Inspection Result:	Not reported
Federal ID:	Not reported
Certification Flag:	False
Certification Date:	10/18/2001
Expiration Date:	05/16/2005
Renew Flag:	False
Renewal Date:	Not reported
Total Capacity:	270
FAMT:	True
Facility Screen:	No Missing Data
Owner Screen:	No Missing Data
Tank Screen:	Minor Data Missing
Dead Letter:	False
CBS Number:	Not reported
Town or City:	NEW YORK CITY
County Code:	62
Town or City:	01
Region:	2

Tank Id:	005
Tank Location:	UNDERGROUND
Tank Status:	Closed-In Place
Install Date:	19630101
Capacity (gals):	5000
Product Stored:	UNKNOWN
Tank Type:	Steel/carbon steel

CENTRAL HEATING PLANT (Continued) **U000411268**

Tank Internal:	None
Tank External:	None
Pipe Location:	Underground
Pipe Type:	STEEL/IRON
Pipe Internal:	None
Pipe External:	None
Second Containment:	None
Leak Detection:	None
Overfill Prot:	Product Level Gauge
Dispenser:	Suction
Date Tested:	Not reported
Next Test Date:	Not reported
Missing Data for Tank:	No Missing Data
Date Closed:	10/01/2001
Test Method:	Not reported
Deleted:	False
Updated:	True
Lat/long:	Not reported

AST:

Region:	STATE
DEC Region:	2
Site Status:	Active
Facility Id:	2-480614
Program Type:	PBS
UTM X:	584856.77894999995
UTM Y:	4509110.8052899996
Expiration Date:	2015/05/16

Affiliation Records:

Site Id:	21453
Affiliation Type:	Owner
Company Name:	NEW YORK UNIVERSITY
Contact Type:	DIRECTOR NYU ENV HEALTH & SAFETY
Contact Name:	PAM VERDY
Address1:	70 WASHINGTON SQUARE SOUTH
Address2:	Not reported
City:	NEW YORK
State:	NY
Zip Code:	10012
Country Code:	001
Phone:	(212) 998-1212
Phone Ext:	Not reported
Email:	Not reported
Fax Number:	Not reported
Modified By:	MSBAPTIS
Date Last Modified:	5/21/2010

Site Id:	21453
Affiliation Type:	Mail Contact
Company Name:	NEW YORK UNIVERSITY
Contact Type:	Not reported
Contact Name:	PAM VERDY
Address1:	10 ASTOR PLACE
Address2:	Not reported
City:	NEW YORK
State:	NY

CENTRAL HEATING PLANT (Continued) **U000411268**

Zip Code:	10003
Country Code:	001
Phone:	(212) 998-1212
Phone Ext:	Not reported
Email:	Not reported
Fax Number:	Not reported
Modified By:	MSBAPTIS
Date Last Modified:	5/21/2010

Site Id:	21453
Affiliation Type:	On-Site Operator
Company Name:	CENTRAL HEATING PLANT
Contact Type:	Not reported
Contact Name:	JIM MERRIHUE
Address1:	Not reported
Address2:	Not reported
City:	Not reported
State:	NN
Zip Code:	Not reported
Country Code:	001
Phone:	(212) 995-3434
Phone Ext:	Not reported
Email:	Not reported
Fax Number:	Not reported
Modified By:	MSBAPTIS
Date Last Modified:	5/21/2010

Site Id:	21453
Affiliation Type:	Emergency Contact
Company Name:	NEW YORK UNIVERSITY
Contact Type:	Not reported
Contact Name:	NYU PUBLIC SAFETY
Address1:	Not reported
Address2:	Not reported
City:	Not reported
State:	NN
Zip Code:	Not reported
Country Code:	999
Phone:	(212) 998-2222
Phone Ext:	Not reported
Email:	Not reported
Fax Number:	Not reported
Modified By:	MSBAPTIS
Date Last Modified:	5/21/2010

Equipment Records:

A00 - Tank Internal Protection - None
D01 - Pipe Type - Steel/Carbon Steel/Iron
F00 - Pipe External Protection - None
F00 - Pipe External Protection - None
I04 - Overfill - Product Level Gauge (A/G)
A00 - Tank Internal Protection - None
D01 - Pipe Type - Steel/Carbon Steel/Iron
J02 - Dispenser - Suction
C01 - Pipe Location - Aboveground
E00 - Piping Secondary Containment - None
H00 - Tank Leak Detection - None

CENTRAL HEATING PLANT (Continued) **U000411268**

I01 - Overfill - Float Vent Valve
H00 - Tank Leak Detection - None
C01 - Pipe Location - Aboveground
E00 - Piping Secondary Containment - None
H00 - Tank Leak Detection - None
I01 - Overfill - Float Vent Valve
J00 - Dispenser - None
G00 - Tank Secondary Containment - None
F00 - Pipe External Protection - None
A00 - Tank Internal Protection - None
D01 - Pipe Type - Steel/Carbon Steel/Iron
G02 - Tank Secondary Containment - Vault (w/access)
G03 - Tank Secondary Containment - Vault (w/o access)
C02 - Pipe Location - Underground/On-ground
J00 - Dispenser - None
B02 - Tank External Protection - Original Sacrificial Anode
A00 - Tank Internal Protection - None
D01 - Pipe Type - Steel/Carbon Steel/Iron
A00 - Tank Internal Protection - None
D01 - Pipe Type - Steel/Carbon Steel/Iron
C01 - Pipe Location - Aboveground
H00 - Tank Leak Detection - None
I01 - Overfill - Float Vent Valve
C01 - Pipe Location - Aboveground
E00 - Piping Secondary Containment - None
H00 - Tank Leak Detection - None
I01 - Overfill - Float Vent Valve
F00 - Pipe External Protection - None
F00 - Pipe External Protection - None
J00 - Dispenser - None
G00 - Tank Secondary Containment - None
J00 - Dispenser - None
C01 - Pipe Location - Aboveground
H00 - Tank Leak Detection - None
I05 - Overfill - Vent Whistle
G03 - Tank Secondary Containment - Vault (w/o access)
A00 - Tank Internal Protection - None
D01 - Pipe Type - Steel/Carbon Steel/Iron
J02 - Dispenser - Suction
L09 - Piping Leak Detection - Exempt Suction Piping
L00 - Piping Leak Detection - None
L00 - Piping Leak Detection - None
B01 - Tank External Protection - Painted/Asphalt Coating
F00 - Pipe External Protection - None
I04 - Overfill - Product Level Gauge (A/G)
L00 - Piping Leak Detection - None
G03 - Tank Secondary Containment - Vault (w/o access)
A00 - Tank Internal Protection - None
D01 - Pipe Type - Steel/Carbon Steel/Iron
F00 - Pipe External Protection - None
C01 - Pipe Location - Aboveground
H00 - Tank Leak Detection - None
I01 - Overfill - Float Vent Valve
J00 - Dispenser - None
G03 - Tank Secondary Containment - Vault (w/o access)
B00 - Tank External Protection - None
B00 - Tank External Protection - None

CENTRAL HEATING PLANT (Continued) **U000411268**

B00 - Tank External Protection - None
B00 - Tank External Protection - None
B00 - Tank External Protection - None

Tank Info:

Tank Number:	006
Tank Id:	60668
Tank Location:	3
Tank Type:	Steel/Carbon Steel/Iron
Tank Status:	In Service
Tank Model:	Not reported
Pipe Model:	Not reported
Install Date:	04/01/2002
Capacity Gallons:	275
Tightness Test Method:	NN
Date Test:	Not reported
Next Test Date:	Not reported
Date Tank Closed:	Not reported
Register:	True
Modified By:	MSBAPTIS
Last Modified:	05/21/2010

Tank Number:	007
Tank Id:	63294
Tank Location:	3
Tank Type:	Steel/Carbon Steel/Iron
Tank Status:	In Service
Tank Model:	Not reported
Pipe Model:	Not reported
Install Date:	04/01/2002
Capacity Gallons:	1080
Tightness Test Method:	NN
Date Test:	Not reported
Next Test Date:	Not reported
Date Tank Closed:	Not reported
Register:	True
Modified By:	TRANSLAT
Last Modified:	03/04/2004

Tank Number:	008
Tank Id:	64130
Tank Location:	3
Tank Type:	Steel/Carbon Steel/Iron
Tank Status:	In Service
Tank Model:	Not reported
Pipe Model:	Not reported
Install Date:	08/01/2002
Capacity Gallons:	275
Tightness Test Method:	NN
Date Test:	Not reported
Next Test Date:	Not reported
Date Tank Closed:	Not reported
Register:	True
Modified By:	NRLOMBAR
Last Modified:	07/22/2005

CENTRAL HEATING PLANT (Continued) **U000411268**

Tank Number:	009
Tank Id:	64131
Tank Location:	3
Tank Type:	Steel/Carbon Steel/Iron
Tank Status:	In Service
Tank Model:	Not reported
Pipe Model:	Not reported
Install Date:	08/01/2002
Capacity Gallons:	275
Tightness Test Method:	NN
Date Test:	Not reported
Next Test Date:	Not reported
Date Tank Closed:	Not reported
Register:	True
Modified By:	NRLOMBAR
Last Modified:	07/22/2005

Tank Number:	010
Tank Id:	234475
Tank Location:	3
Tank Type:	Steel/Carbon Steel/Iron
Tank Status:	In Service
Tank Model:	Not reported
Pipe Model:	Not reported
Install Date:	04/01/2003
Capacity Gallons:	275
Tightness Test Method:	NN
Date Test:	Not reported
Next Test Date:	Not reported
Date Tank Closed:	Not reported
Register:	True
Modified By:	MSBAPTIS
Last Modified:	05/21/2010

Tank Number:	011
Tank Id:	234476
Tank Location:	3
Tank Type:	Steel/Carbon Steel/Iron
Tank Status:	In Service
Tank Model:	Not reported
Pipe Model:	Not reported
Install Date:	04/01/2002
Capacity Gallons:	275
Tightness Test Method:	NN
Date Test:	Not reported
Next Test Date:	Not reported
Date Tank Closed:	Not reported
Register:	True
Modified By:	MSBAPTIS
Last Modified:	05/21/2010

HIST AST:

PBS Number:	2-480614
SWIS Code:	6201
Operator:	PETER CONTI, JR.

CENTRAL HEATING PLANT (Continued) **U000411268**

Facility Phone:	(212) 995-3434
Facility Addr2:	Not reported
Facility Type:	SCHOOL
Emergency:	LOUIS ORTIZ
Emergency Tel:	(732) 499-8051
Old PBSNO:	Not reported
Date Inspected:	Not reported
Inspector:	Not reported
Result of Inspection:	Not reported
Owner Name:	NEW YORK UNIVERSITY
Owner Address:	70 WASHINGTON SQUARE SOUTH
Owner City,St,Zip:	NEW YORK, NY 10012
Federal ID:	Not reported
Owner Tel:	(212) 998-1212
Owner Type:	Corporate/Commercial
Owner Subtype:	Not reported
Mailing Contact:	LOUIS ORTIZ
Mailing Name:	NEW YORK UNIVERSITY
Mailing Address:	14 WAVERLY PLACE
Mailing Address 2:	2ND FLOOR
Mailing City,St,Zip:	NEW YORK, NY 10003
Mailing Telephone:	(212) 998-1442
Owner Mark:	First Owner
Facility Status:	4 - Subpart 360-14 only (active)
Certification Flag:	False
Certification Date:	10/18/2001
Expiration:	05/16/2005
Renew Flag:	False
Renew Date:	Not reported
Total Capacity:	270
FAMT:	True
Facility Screen:	No Missing Data
Owner Screen:	No Missing Data
Tank Screen:	Minor Data Missing
Dead Letter:	False
CBS Number:	Not reported
Town or City:	NEW YORK CITY
County Code:	62
Town or City Code:	01
Region:	2

Tank ID:	006
Tank Location:	ABOVEGROUND
Tank Status:	In Service
Install Date:	Not reported
Capacity (Gal):	270
Product Stored:	USED OIL
Tank Type:	Steel/carbon steel
Tank Internal:	0
Tank External:	0
Pipe Location:	Aboveground
Pipe Type:	STEEL/IRON
Pipe Internal:	None
Pipe External:	0
Tank Containment:	Not reported
Leak Detection:	0
Overfill Protection:	0

CENTRAL HEATING PLANT (Continued) **U000411268**

Dispenser Method:	Suction
Date Tested:	Not reported
Next Test Date:	Not reported
Missing Data for Tank:	Minor Data Missing
Date Closed:	Not reported
Test Method:	Not reported
Deleted:	False
Updated:	True
SPDES Number:	Not reported
Lat/Long:	Not reported

BO321 **NEW YORK UNIVERSITY - CENTRAL PLANT** **UST** **U000393713**
North **251 MERCER STREET** **HIST UST** **N/A**
1/8-1/4 **NEW YORK, NY 10012**
0.227 mi.
1196 ft. **Site 4 of 6 in cluster BO**

Relative:
Lower

Actual:
37 ft.

UST:

Facility Id:	2-480614
Region:	STATE
DEC Region:	2
Site Status:	Active
Program Type:	PBS
Expiration Date:	2015/05/16
UTM X:	584856.77894999995
UTM Y:	4509110.8052899996

Affiliation Records:

Site Id:	21453
Affiliation Type:	Owner
Company Name:	NEW YORK UNIVERSITY
Contact Type:	DIRECTOR NYU ENV HEALTH & SAFETY
Contact Name:	PAM VERDY
Address1:	70 WASHINGTON SQUARE SOUTH
Address2:	Not reported
City:	NEW YORK
State:	NY
Zip Code:	10012
Country Code:	001
Phone:	(212) 998-1212
Phone Ext:	Not reported
Email:	Not reported
Fax Number:	Not reported
Modified By:	MSBAPTIS
Date Last Modified:	5/21/2010

Site Id:	21453
Affiliation Type:	Mail Contact
Company Name:	NEW YORK UNIVERSITY
Contact Type:	Not reported
Contact Name:	PAM VERDY
Address1:	10 ASTOR PLACE
Address2:	Not reported
City:	NEW YORK
State:	NY
Zip Code:	10003
Country Code:	001
Phone:	(212) 998-1212

NEW YORK UNIVERSITY - CENTRAL PLANT (Continued) **U000393713**

Phone Ext:	Not reported
Email:	Not reported
Fax Number:	Not reported
Modified By:	MSBAPTIS
Date Last Modified:	5/21/2010

Site Id:	21453
Affiliation Type:	On-Site Operator
Company Name:	CENTRAL HEATING PLANT
Contact Type:	Not reported
Contact Name:	JIM MERRIHUE
Address1:	Not reported
Address2:	Not reported
City:	Not reported
State:	NN
Zip Code:	Not reported
Country Code:	001
Phone:	(212) 995-3434
Phone Ext:	Not reported
Email:	Not reported
Fax Number:	Not reported
Modified By:	MSBAPTIS
Date Last Modified:	5/21/2010

Site Id:	21453
Affiliation Type:	Emergency Contact
Company Name:	NEW YORK UNIVERSITY
Contact Type:	Not reported
Contact Name:	NYU PUBLIC SAFETY
Address1:	Not reported
Address2:	Not reported
City:	Not reported
State:	NN
Zip Code:	Not reported
Country Code:	999
Phone:	(212) 998-2222
Phone Ext:	Not reported
Email:	Not reported
Fax Number:	Not reported
Modified By:	MSBAPTIS
Date Last Modified:	5/21/2010

Equipment Records:

A00 - Tank Internal Protection - None
D01 - Pipe Type - Steel/Carbon Steel/Iron
F00 - Pipe External Protection - None
F00 - Pipe External Protection - None
I04 - Overfill - Product Level Gauge (A/G)
A00 - Tank Internal Protection - None
D01 - Pipe Type - Steel/Carbon Steel/Iron
J02 - Dispenser - Suction
C01 - Pipe Location - Aboveground
E00 - Piping Secondary Containment - None
H00 - Tank Leak Detection - None
I01 - Overfill - Float Vent Valve
H00 - Tank Leak Detection - None
C01 - Pipe Location - Aboveground

NEW YORK UNIVERSITY - CENTRAL PLANT (Continued) **U000393713**

E00 - Piping Secondary Containment - None
H00 - Tank Leak Detection - None
I01 - Overfill - Float Vent Valve
J00 - Dispenser - None
G00 - Tank Secondary Containment - None
F00 - Pipe External Protection - None
A00 - Tank Internal Protection - None
D01 - Pipe Type - Steel/Carbon Steel/Iron
G02 - Tank Secondary Containment - Vault (w/access)
G03 - Tank Secondary Containment - Vault (w/o access)
C02 - Pipe Location - Underground/On-ground
J00 - Dispenser - None
B02 - Tank External Protection - Original Sacrificial Anode
A00 - Tank Internal Protection - None
D01 - Pipe Type - Steel/Carbon Steel/Iron
A00 - Tank Internal Protection - None
D01 - Pipe Type - Steel/Carbon Steel/Iron
C01 - Pipe Location - Aboveground
H00 - Tank Leak Detection - None
I01 - Overfill - Float Vent Valve
C01 - Pipe Location - Aboveground
E00 - Piping Secondary Containment - None
H00 - Tank Leak Detection - None
I01 - Overfill - Float Vent Valve
F00 - Pipe External Protection - None
F00 - Pipe External Protection - None
J00 - Dispenser - None
G00 - Tank Secondary Containment - None
J00 - Dispenser - None
C01 - Pipe Location - Aboveground
H00 - Tank Leak Detection - None
I05 - Overfill - Vent Whistle
G03 - Tank Secondary Containment - Vault (w/o access)
A00 - Tank Internal Protection - None
D01 - Pipe Type - Steel/Carbon Steel/Iron
J02 - Dispenser - Suction
L09 - Piping Leak Detection - Exempt Suction Piping
L00 - Piping Leak Detection - None
L00 - Piping Leak Detection - None
B01 - Tank External Protection - Painted/Asphalt Coating
F00 - Pipe External Protection - None
I04 - Overfill - Product Level Gauge (A/G)
L00 - Piping Leak Detection - None
G03 - Tank Secondary Containment - Vault (w/o access)
A00 - Tank Internal Protection - None
D01 - Pipe Type - Steel/Carbon Steel/Iron
F00 - Pipe External Protection - None
C01 - Pipe Location - Aboveground
H00 - Tank Leak Detection - None
I01 - Overfill - Float Vent Valve
J00 - Dispenser - None
G03 - Tank Secondary Containment - Vault (w/o access)
B00 - Tank External Protection - None
B00 - Tank External Protection - None
B00 - Tank External Protection - None
B00 - Tank External Protection - None
B00 - Tank External Protection - None

NEW YORK UNIVERSITY - CENTRAL PLANT (Continued) **U000393713**

Tank Info:

Site ID:	439
Tank Number:	001
Tank ID:	1198
Tank Status:	Closed - In Place
Tank Model:	Not reported
Pipe Model:	Not reported
Install Date:	06/01/1964
Capacity Gallons:	30000
Tightness Test Method:	NN
Next Test Date:	Not reported
Date Tank Closed:	12/12/2007
Tank Location:	5
Tank Type:	Steel/carbon steel
Date Test:	Not reported
Register:	True
Modified By:	NRLOMBAR
Last Modified:	07/29/2008
Site ID:	439
Tank Number:	002
Tank ID:	1199
Tank Status:	In Service
Tank Model:	Not reported
Pipe Model:	Not reported
Install Date:	06/01/1964
Capacity Gallons:	30000
Tightness Test Method:	NN
Next Test Date:	Not reported
Date Tank Closed:	Not reported
Tank Location:	5
Tank Type:	Steel/carbon steel
Date Test:	Not reported
Register:	True
Modified By:	TRANSLAT
Last Modified:	03/04/2004
Site ID:	439
Tank Number:	003
Tank ID:	1200
Tank Status:	In Service
Tank Model:	Not reported
Pipe Model:	Not reported
Install Date:	06/01/1964
Capacity Gallons:	28500
Tightness Test Method:	21
Next Test Date:	04/15/2014
Date Tank Closed:	Not reported
Tank Location:	5
Tank Type:	Steel/carbon steel
Date Test:	04/15/2009
Register:	True
Modified By:	bkfalvey
Last Modified:	06/04/2009

NEW YORK UNIVERSITY - CENTRAL PLANT (Continued) **U000393713**

Site ID: 439

Tank Number: 004
Tank ID: 1201
Tank Status: In Service
Tank Model: Not reported
Pipe Model: Not reported
Install Date: 06/01/1964
Capacity Gallons: 28500
Tightness Test Method: 21
Next Test Date: 01/13/2014
Date Tank Closed: Not reported
Tank Location: 5
Tank Type: Steel/carbon steel
Date Test: 01/13/2009
Register: True
Modified By: bkfalvey
Last Modified: 04/14/2009

Site ID: 21453

Tank Number: 005
Tank ID: 58068
Tank Status: Closed - In Place
Tank Model: Not reported
Pipe Model: Not reported
Install Date: 01/01/1963
Capacity Gallons: 5000
Tightness Test Method: NN
Next Test Date: Not reported
Date Tank Closed: 10/01/2001
Tank Location: 5
Tank Type: Steel/carbon steel
Date Test: Not reported
Register: True
Modified By: TRANSLAT
Last Modified: 03/04/2004

Affiliation Records:
Site Id: 439
Affiliation Type: Owner
Company Name: NEW YORK UNIVERSITY
Contact Type: DIRECTOR
Contact Name: PAM COMPORT
Address1: 70 WASHINGTON SQUARE SOUTH
Address2: Not reported
City: NEW YORK
State: NY
Zip Code: 10012
Country Code: 001
Phone: (212) 998-1086
Phone Ext: Not reported
Email: Not reported
Fax Number: Not reported
Modified By: MSBAPTIS
Date Last Modified: 11/21/2011

NEW YORK UNIVERSITY - CENTRAL PLANT (Continued) **U000393713**

Site Id:	439
Affiliation Type:	Mail Contact
Company Name:	NEW YORK UNIVERSITY
Contact Type:	Not reported
Contact Name:	ENVIRONMENTAL HEALTH & SAFETY
Address1:	740 BROADWAY
Address2:	6TH FLR
City:	NEW YORK
State:	NY
Zip Code:	10003
Country Code:	001
Phone:	(732) 499-8051
Phone Ext:	Not reported
Email:	Not reported
Fax Number:	Not reported
Modified By:	MSBAPTIS
Date Last Modified:	11/21/2011

Site Id:	439
Affiliation Type:	On-Site Operator
Company Name:	NEW YORK UNIVERSITY - CENTRAL PLANT
Contact Type:	Not reported
Contact Name:	JAMES MERRIHUE
Address1:	Not reported
Address2:	Not reported
City:	Not reported
State:	NN
Zip Code:	Not reported
Country Code:	001
Phone:	(212) 995-3424
Phone Ext:	Not reported
Email:	Not reported
Fax Number:	Not reported
Modified By:	NRLOMBAR
Date Last Modified:	1/13/2009

Site Id:	439
Affiliation Type:	Emergency Contact
Company Name:	NEW YORK UNIVERSITY
Contact Type:	Not reported
Contact Name:	PAM COMPORT
Address1:	Not reported
Address2:	Not reported
City:	Not reported
State:	NN
Zip Code:	Not reported
Country Code:	999
Phone:	(212) 998-2222
Phone Ext:	Not reported
Email:	Not reported
Fax Number:	Not reported
Modified By:	MSBAPTIS
Date Last Modified:	11/21/2011

Equipment Records:

F06 - Pipe External Protection - Wrapped
G00 - Tank Secondary Containment - None

NEW YORK UNIVERSITY - CENTRAL PLANT (Continued) **U000393713**

J00 - Dispenser - None
C03 - Pipe Location - Aboveground/Underground Combination
H00 - Tank Leak Detection - None
C01 - Pipe Location - Aboveground
E00 - Piping Secondary Containment - None
H00 - Tank Leak Detection - None
I04 - Overfill - Product Level Gauge (A/G)
B08 - Tank External Protection - Retrofitted Impressed Current
F00 - Pipe External Protection - None
G03 - Tank Secondary Containment - Vault (w/o access)
I02 - Overfill - High Level Alarm
A00 - Tank Internal Protection - None
D01 - Pipe Type - Steel/Carbon Steel/Iron
J02 - Dispenser - Suction
L09 - Piping Leak Detection - Exempt Suction Piping
A00 - Tank Internal Protection - None
D01 - Pipe Type - Steel/Carbon Steel/Iron
L00 - Piping Leak Detection - None
L00 - Piping Leak Detection - None
C01 - Pipe Location - Aboveground
E00 - Piping Secondary Containment - None
H00 - Tank Leak Detection - None
C03 - Pipe Location - Aboveground/Underground Combination
H00 - Tank Leak Detection - None
A00 - Tank Internal Protection - None
D01 - Pipe Type - Steel/Carbon Steel/Iron
B08 - Tank External Protection - Retrofitted Impressed Current
F00 - Pipe External Protection - None
I04 - Overfill - Product Level Gauge (A/G)
K01 - Spill Prevention - Catch Basin
A00 - Tank Internal Protection - None
D01 - Pipe Type - Steel/Carbon Steel/Iron
J02 - Dispenser - Suction
L09 - Piping Leak Detection - Exempt Suction Piping
G00 - Tank Secondary Containment - None
J00 - Dispenser - None
F06 - Pipe External Protection - Wrapped
I02 - Overfill - High Level Alarm
G03 - Tank Secondary Containment - Vault (w/o access)
B00 - Tank External Protection - None
K00 - Spill Prevention - None
K00 - Spill Prevention - None
B00 - Tank External Protection - None

Tank Info:

Site ID:	439
Tank Number:	001
Tank ID:	1198
Tank Status:	Closed - In Place
Tank Model:	Not reported
Pipe Model:	Not reported
Install Date:	06/01/1964
Capacity Gallons:	30000
Tightness Test Method:	NN
Next Test Date:	Not reported
Date Tank Closed:	12/12/2007
Tank Location:	5

NEW YORK UNIVERSITY - CENTRAL PLANT (Continued) **U000393713**

Tank Type:	Steel/carbon steel
Date Test:	Not reported
Register:	True
Modified By:	NRLOMBAR
Last Modified:	07/29/2008
Site ID:	439
Tank Number:	002
Tank ID:	1199
Tank Status:	In Service
Tank Model:	Not reported
Pipe Model:	Not reported
Install Date:	06/01/1964
Capacity Gallons:	30000
Tightness Test Method:	NN
Next Test Date:	Not reported
Date Tank Closed:	Not reported
Tank Location:	5
Tank Type:	Steel/carbon steel
Date Test:	Not reported
Register:	True
Modified By:	TRANSLAT
Last Modified:	03/04/2004
Site ID:	439
Tank Number:	003
Tank ID:	1200
Tank Status:	In Service
Tank Model:	Not reported
Pipe Model:	Not reported
Install Date:	06/01/1964
Capacity Gallons:	28500
Tightness Test Method:	21
Next Test Date:	04/15/2014
Date Tank Closed:	Not reported
Tank Location:	5
Tank Type:	Steel/carbon steel
Date Test:	04/15/2009
Register:	True
Modified By:	bkfalvey
Last Modified:	06/04/2009
Site ID:	439
Tank Number:	004
Tank ID:	1201
Tank Status:	In Service
Tank Model:	Not reported
Pipe Model:	Not reported
Install Date:	06/01/1964
Capacity Gallons:	28500
Tightness Test Method:	21
Next Test Date:	01/13/2014
Date Tank Closed:	Not reported
Tank Location:	5

NEW YORK UNIVERSITY - CENTRAL PLANT (Continued) **U000393713**

Tank Type:	Steel/carbon steel
Date Test:	01/13/2009
Register:	True
Modified By:	bkfalvey
Last Modified:	04/14/2009
Site ID:	21453
Tank Number:	005
Tank ID:	58068
Tank Status:	Closed - In Place
Tank Model:	Not reported
Pipe Model:	Not reported
Install Date:	01/01/1963
Capacity Gallons:	5000
Tightness Test Method:	NN
Next Test Date:	Not reported
Date Tank Closed:	10/01/2001
Tank Location:	5
Tank Type:	Steel/carbon steel
Date Test:	Not reported
Register:	True
Modified By:	TRANSLAT
Last Modified:	03/04/2004

HIST UST:

PBS Number:	2-043982
SPDES Number:	Not reported
Emergency Contact:	JOSEPH STERN
Emergency Telephone:	(212) 874-7748
Operator:	PETER CONTI JR.
Operator Telephone:	(212) 995-3431
Owner Name:	NEW YORK UNIVERSITY
Owner Address:	70 WASHINGTON SQUARE SOUTH
Owner City,St,Zip:	NEW YORK, NY 10012
Owner Telephone:	(212) 998-1212
Owner Type:	Corporate/Commercial
Owner Subtype:	Not reported
Mailing Name:	NEW YORK UNIVERSITY
Mailing Address:	64 WEST 3RD ST-RM 210
Mailing Address 2:	Not reported
Mailing City,St,Zip:	NEW YORK, NY 10012
Mailing Contact:	JOSEPH STERN
Mailing Telephone:	(212) 998-1423
Owner Mark:	First Owner
Facility Status:	1 - Active PBS facility, i.e. total capacity of the PBS tanks is greater than 1,100 gallons, regardless if Subpart 360-14 tanks exist or not at the facility.
Facility Addr2:	251 MERCER ST
SWIS ID:	6201
Old PBS Number:	Not reported
Facility Type:	SCHOOL
Inspected Date:	Not reported
Inspector:	Not reported
Inspection Result:	Not reported
Federal ID:	Not reported
Certification Flag:	False

NEW YORK UNIVERSITY - CENTRAL PLANT (Continued) **U000393713**

Certification Date:	02/29/2000
Expiration Date:	12/02/2001
Renew Flag:	False
Renewal Date:	Not reported
Total Capacity:	120000
FAMT:	True
Facility Screen:	No Missing Data
Owner Screen:	No Missing Data
Tank Screen:	No Missing Data
Dead Letter:	False
CBS Number:	Not reported
Town or City:	NEW YORK CITY
County Code:	62
Town or City:	01
Region:	2

Tank Id:	001
Tank Location:	UNDERGROUND
Tank Status:	In Service
Install Date:	19640601
Capacity (gals):	30000
Product Stored:	NOS 5 OR 6 FUEL OIL
Tank Type:	Steel/carbon steel
Tank Internal:	None
Tank External:	None
Pipe Location:	Aboveground/Underground Combination
Pipe Type:	STEEL/IRON
Pipe Internal:	None
Pipe External:	Wrapped (Piping)
Second Containment:	Diking
Leak Detection:	None
Overfill Prot:	Product Level Gauge
Dispenser:	Suction
Date Tested:	Not reported
Next Test Date:	Not reported
Missing Data for Tank:	No Missing Data
Date Closed:	Not reported
Test Method:	Not reported
Deleted:	False
Updated:	True
Lat/long:	Not reported

Tank Id:	002
Tank Location:	UNDERGROUND
Tank Status:	In Service
Install Date:	19640601
Capacity (gals):	30000
Product Stored:	NOS 5 OR 6 FUEL OIL
Tank Type:	Steel/carbon steel
Tank Internal:	None
Tank External:	None
Pipe Location:	Aboveground/Underground Combination
Pipe Type:	STEEL/IRON
Pipe Internal:	None
Pipe External:	Wrapped (Piping)
Second Containment:	Diking

NEW YORK UNIVERSITY - CENTRAL PLANT (Continued) **U000393713**

Leak Detection: None
Overfill Prot: Product Level Gauge
Dispenser: Suction
Date Tested: Not reported
Next Test Date: Not reported
Missing Data for Tank: No Missing Data
Date Closed: Not reported
Test Method: Not reported
Deleted: False
Updated: True
Lat/long: Not reported

Tank Id: 003
Tank Location: UNDERGROUND
Tank Status: In Service
Install Date: 19640601
Capacity (gals): 30000
Product Stored: NOS 1,2, OR 4 FUEL OIL
Tank Type: Steel/carbon steel
Tank Internal: None
Tank External: None
Pipe Location: Aboveground/Underground Combination
Pipe Type: STEEL/IRON
Pipe Internal: None
Pipe External: Wrapped (Piping)
Second Containment: Diking
Leak Detection: None
Overfill Prot: Product Level Gauge
Dispenser: Suction
Date Tested: 05/01/1999
Next Test Date: 05/01/2004
Missing Data for Tank: No Missing Data
Date Closed: Not reported
Test Method: Tracer Tight
Deleted: False
Updated: True
Lat/long: Not reported

Tank Id: 004
Tank Location: UNDERGROUND
Tank Status: In Service
Install Date: 19640601
Capacity (gals): 30000
Product Stored: NOS 1,2, OR 4 FUEL OIL
Tank Type: Steel/carbon steel
Tank Internal: None
Tank External: None
Pipe Location: Aboveground/Underground Combination
Pipe Type: STEEL/IRON
Pipe Internal: None
Pipe External: Wrapped (Piping)
Second Containment: Diking
Leak Detection: None
Overfill Prot: Product Level Gauge
Dispenser: Suction

NEW YORK UNIVERSITY - CENTRAL PLANT (Continued) **U000393713**

Date Tested:	05/01/1999
Next Test Date:	05/01/2004
Missing Data for Tank:	No Missing Data
Date Closed:	Not reported
Test Method:	Tracer Tight
Deleted:	False
Updated:	True
Lat/long:	Not reported

BO322 **NEW YORK UNIVERSITY CENTRAL PLANT** **FINDS** **1010023845**
North **251 MERCER STREET** **AST** **N/A**
1/8-1/4 **NEW YORK, NY 10012**
0.227 mi.
1196 ft. **Site 5 of 6 in cluster BO**

Relative:
Lower

Actual:
37 ft.

FINDS:

Registry ID: 110028032386

Environmental Interest/Information System

US Emissions & Generation Resource Database (EGRID) contains data on emissions and resource mix for virtually every power plant and company that generates electricity in the United States.

ELECTRIC GENERATOR

GREENHOUSE GAS REPORTER

AST:

Region:	STATE
DEC Region:	2
Site Status:	Unregulated
Facility Id:	2-610863
Program Type:	PBS
UTM X:	584709.24052999995
UTM Y:	4509425.0382099999
Expiration Date:	N/A

Affiliation Records:

Site Id:	399917
Affiliation Type:	Owner
Company Name:	NEW YORK UNIVERSITY
Contact Type:	DIRECTOR, EHS
Contact Name:	LOUIS ORTIZ
Address1:	70 WASHINGTON SQ. NORTH
Address2:	Not reported
City:	NEW YORK
State:	NY
Zip Code:	10012
Country Code:	001
Phone:	(732) 499-8051
Phone Ext:	Not reported
Email:	Not reported
Fax Number:	Not reported
Modified By:	NRLOMBAR
Date Last Modified:	12/30/2008

NEW YORK UNIVERSITY CENTRAL PLANT (Continued) **1010023845**

Site Id:	399917
Affiliation Type:	Mail Contact
Company Name:	NEW YORK UNIVERSITY
Contact Type:	Not reported
Contact Name:	LOUIS ORTIZ
Address1:	285 MERCER STREET
Address2:	2ND FLOOR
City:	NEW YORK
State:	NY
Zip Code:	10003
Country Code:	001
Phone:	(212) 998-1450
Phone Ext:	Not reported
Email:	LOU.ORTIZ@NYU.EDU
Fax Number:	Not reported
Modified By:	NRLOMBAR
Date Last Modified:	12/30/2008

Site Id:	399917
Affiliation Type:	On-Site Operator
Company Name:	NEW YORK UNIVERSITY
Contact Type:	Not reported
Contact Name:	NEW YORK UNIVERSITY
Address1:	Not reported
Address2:	Not reported
City:	Not reported
State:	NN
Zip Code:	Not reported
Country Code:	001
Phone:	(212) 998-1450
Phone Ext:	Not reported
Email:	Not reported
Fax Number:	Not reported
Modified By:	NRLOMBAR
Date Last Modified:	12/30/2008

Site Id:	399917
Affiliation Type:	Emergency Contact
Company Name:	NEW YORK UNIVERSITY
Contact Type:	Not reported
Contact Name:	LOUIS ORTIZ
Address1:	Not reported
Address2:	Not reported
City:	Not reported
State:	NN
Zip Code:	Not reported
Country Code:	999
Phone:	(732) 499-8051
Phone Ext:	Not reported
Email:	Not reported
Fax Number:	Not reported
Modified By:	NRLOMBAR
Date Last Modified:	1/7/2010

Equipment Records:

A00 - Tank Internal Protection - None
G02 - Tank Secondary Containment - Vault (w/access)

NEW YORK UNIVERSITY CENTRAL PLANT (Continued) **1010023845**

H00 - Tank Leak Detection - None

Tank Info:

Tank Number:	001
Tank Id:	223631
Tank Location:	2
Tank Type:	Steel/Carbon Steel/Iron
Tank Status:	Closed - In Place
Tank Model:	Not reported
Pipe Model:	Not reported
Install Date:	01/01/1950
Capacity Gallons:	1700
Tightness Test Method:	NN
Date Test:	Not reported
Next Test Date:	Not reported
Date Tank Closed:	12/03/2008
Register:	True
Modified By:	NRLOMBAR
Last Modified:	12/30/2008

Tank Number:	110 E 14TH
Tank Id:	229531
Tank Location:	3
Tank Type:	Steel/Carbon Steel/Iron
Tank Status:	In Service
Tank Model:	Not reported
Pipe Model:	Not reported
Install Date:	07/02/1998
Capacity Gallons:	250
Tightness Test Method:	NN
Date Test:	Not reported
Next Test Date:	Not reported
Date Tank Closed:	Not reported
Register:	True
Modified By:	dxliving
Last Modified:	07/28/2009

Tank Number:	110 W 3RD 1
Tank Id:	229528
Tank Location:	3
Tank Type:	Steel/Carbon Steel/Iron
Tank Status:	In Service
Tank Model:	Not reported
Pipe Model:	Not reported
Install Date:	10/29/2008
Capacity Gallons:	250
Tightness Test Method:	NN
Date Test:	Not reported
Next Test Date:	Not reported
Date Tank Closed:	Not reported
Register:	True
Modified By:	dxliving
Last Modified:	07/28/2009

NEW YORK UNIVERSITY CENTRAL PLANT (Continued) **1010023845**

Tank Number:	110 W 3RD 2
Tank Id:	229529
Tank Location:	3
Tank Type:	Steel/Carbon Steel/Iron
Tank Status:	In Service
Tank Model:	Not reported
Pipe Model:	Not reported
Install Date:	10/29/2008
Capacity Gallons:	275
Tightness Test Method:	NN
Date Test:	Not reported
Next Test Date:	Not reported
Date Tank Closed:	Not reported
Register:	True
Modified By:	dxliving
Last Modified:	07/28/2009

Tank Number:	140 E 14TH
Tank Id:	229530
Tank Location:	3
Tank Type:	Steel/Carbon Steel/Iron
Tank Status:	In Service
Tank Model:	Not reported
Pipe Model:	Not reported
Install Date:	04/24/2001
Capacity Gallons:	800
Tightness Test Method:	NN
Date Test:	Not reported
Next Test Date:	Not reported
Date Tank Closed:	Not reported
Register:	True
Modified By:	dxliving
Last Modified:	07/28/2009

Tank Number:	230SULLIVAN
Tank Id:	230257
Tank Location:	3
Tank Type:	Steel/Carbon Steel/Iron
Tank Status:	In Service
Tank Model:	Not reported
Pipe Model:	Not reported
Install Date:	01/01/1998
Capacity Gallons:	250
Tightness Test Method:	NN
Date Test:	Not reported
Next Test Date:	Not reported
Date Tank Closed:	Not reported
Register:	True
Modified By:	NRLOMBAR
Last Modified:	08/24/2009

Tank Number:	4 WSN1
Tank Id:	230255
Tank Location:	3

NEW YORK UNIVERSITY CENTRAL PLANT (Continued) **1010023845**

Tank Type:	Steel/Carbon Steel/Iron
Tank Status:	In Service
Tank Model:	Not reported
Pipe Model:	Not reported
Install Date:	02/01/1954
Capacity Gallons:	250
Tightness Test Method:	NN
Date Test:	Not reported
Next Test Date:	Not reported
Date Tank Closed:	Not reported
Register:	True
Modified By:	NRLOMBAR
Last Modified:	08/24/2009

Tank Number:	4 WSN2
Tank Id:	230256
Tank Location:	3
Tank Type:	Steel/Carbon Steel/Iron
Tank Status:	In Service
Tank Model:	Not reported
Pipe Model:	Not reported
Install Date:	02/01/1954
Capacity Gallons:	250
Tightness Test Method:	NN
Date Test:	Not reported
Next Test Date:	Not reported
Date Tank Closed:	Not reported
Register:	True
Modified By:	NRLOMBAR
Last Modified:	08/24/2009

Tank Number:	70 WSS 1
Tank Id:	229526
Tank Location:	3
Tank Type:	Steel/Carbon Steel/Iron
Tank Status:	Closed - Removed
Tank Model:	Not reported
Pipe Model:	Not reported
Install Date:	12/27/1993
Capacity Gallons:	275
Tightness Test Method:	NN
Date Test:	Not reported
Next Test Date:	Not reported
Date Tank Closed:	01/15/2011
Register:	True
Modified By:	NRLOMBAR
Last Modified:	03/11/2011

Tank Number:	70 WSS 2
Tank Id:	229527
Tank Location:	3
Tank Type:	Steel/Carbon Steel/Iron
Tank Status:	Closed - Removed
Tank Model:	Not reported

NEW YORK UNIVERSITY CENTRAL PLANT (Continued) **1010023845**

Pipe Model:	Not reported
Install Date:	12/27/1993
Capacity Gallons:	275
Tightness Test Method:	NN
Date Test:	Not reported
Next Test Date:	Not reported
Date Tank Closed:	01/15/2011
Register:	True
Modified By:	NRLOMBAR
Last Modified:	03/11/2011

Tank Number:	70WSS3
Tank Id:	238643
Tank Location:	3
Tank Type:	Steel/Carbon Steel/Iron
Tank Status:	In Service
Tank Model:	Not reported
Pipe Model:	Not reported
Install Date:	01/15/2011
Capacity Gallons:	275
Tightness Test Method:	NN
Date Test:	Not reported
Next Test Date:	Not reported
Date Tank Closed:	Not reported
Register:	True
Modified By:	NRLOMBAR
Last Modified:	04/04/2011

Tank Number:	70WSS4
Tank Id:	238644
Tank Location:	3
Tank Type:	Steel/Carbon Steel/Iron
Tank Status:	In Service
Tank Model:	Not reported
Pipe Model:	Not reported
Install Date:	01/15/2011
Capacity Gallons:	275
Tightness Test Method:	NN
Date Test:	Not reported
Next Test Date:	Not reported
Date Tank Closed:	Not reported
Register:	True
Modified By:	NRLOMBAR
Last Modified:	04/04/2011

Tank Number:	715 BWY 1
Tank Id:	229524
Tank Location:	3
Tank Type:	Steel/Carbon Steel/Iron
Tank Status:	In Service
Tank Model:	Not reported
Pipe Model:	Not reported
Install Date:	04/15/1999
Capacity Gallons:	275

NEW YORK UNIVERSITY CENTRAL PLANT (Continued) **1010023845**

Tightness Test Method: NN
Date Test: Not reported
Next Test Date: Not reported
Date Tank Closed: Not reported
Register: True
Modified By: dxliving
Last Modified: 07/28/2009

Tank Number: 715 BWY 2
Tank Id: 229525
Tank Location: 3
Tank Type: Steel/Carbon Steel/Iron
Tank Status: In Service
Tank Model: Not reported
Pipe Model: Not reported
Install Date: 04/15/1999
Capacity Gallons: 25
Tightness Test Method: NN
Date Test: Not reported
Next Test Date: Not reported
Date Tank Closed: Not reported
Register: True
Modified By: dxliving
Last Modified: 07/28/2009

Affiliation Records:
Site Id: 416649
Affiliation Type: Owner
Company Name: NEW YORK UNIVERSITY
Contact Type: Not reported
Contact Name: Not reported
Address1: 70 WASHINGTON SQUARE SOUTH
Address2: Not reported
City: NEW YORK
State: NY
Zip Code: 10012
Country Code: 001
Phone: (212) 998-1450
Phone Ext: Not reported
Email: Not reported
Fax Number: Not reported
Modified By: NRLOMBAR
Date Last Modified: 3/11/2011

Site Id: 416649
Affiliation Type: Mail Contact
Company Name: NEW YORK UNIVERSITY
Contact Type: Not reported
Contact Name: CELESTE RUFER
Address1: 10 ASTOR PLACE
Address2: 7TH FLOOR
City: NEW YORK
State: NY
Zip Code: 10003
Country Code: 001
Phone: (212) 998-1086

NEW YORK UNIVERSITY CENTRAL PLANT (Continued) **1010023845**

Phone Ext:	Not reported
Email:	EHS.ORM@NYU.EDU
Fax Number:	Not reported
Modified By:	NRLOMBAR
Date Last Modified:	3/11/2011

Site Id:	416649
Affiliation Type:	On-Site Operator
Company Name:	NEW YORK UNIVERSITY
Contact Type:	Not reported
Contact Name:	NYU PUBLIC SAFETY
Address1:	Not reported
Address2:	Not reported
City:	Not reported
State:	NN
Zip Code:	Not reported
Country Code:	999
Phone:	(212) 998-2222
Phone Ext:	Not reported
Email:	Not reported
Fax Number:	Not reported
Modified By:	MSBAPTIS
Date Last Modified:	5/21/2010

Site Id:	416649
Affiliation Type:	Emergency Contact
Company Name:	NEW YORK UNIVERSITY
Contact Type:	Not reported
Contact Name:	NYU PUBLIC SAFETY
Address1:	Not reported
Address2:	Not reported
City:	Not reported
State:	NN
Zip Code:	Not reported
Country Code:	999
Phone:	(212) 998-2222
Phone Ext:	Not reported
Email:	Not reported
Fax Number:	Not reported
Modified By:	MSBAPTIS
Date Last Modified:	5/21/2010

Equipment Records:

A00 - Tank Internal Protection - None
D01 - Pipe Type - Steel/Carbon Steel/Iron
G01 - Tank Secondary Containment - Diking (Aboveground)
G10 - Tank Secondary Containment - Impervious Underlayment
J02 - Dispenser - Suction
A00 - Tank Internal Protection - None
D01 - Pipe Type - Steel/Carbon Steel/Iron
J02 - Dispenser - Suction
A00 - Tank Internal Protection - None
D01 - Pipe Type - Steel/Carbon Steel/Iron
J02 - Dispenser - Suction
C01 - Pipe Location - Aboveground
E00 - Piping Secondary Containment - None
H00 - Tank Leak Detection - None

NEW YORK UNIVERSITY CENTRAL PLANT (Continued) **1010023845**

C01 - Pipe Location - Aboveground
E00 - Piping Secondary Containment - None
H00 - Tank Leak Detection - None
C01 - Pipe Location - Aboveground
E00 - Piping Secondary Containment - None
H00 - Tank Leak Detection - None
B01 - Tank External Protection - Painted/Asphalt Coating
F00 - Pipe External Protection - None
K01 - Spill Prevention - Catch Basin
F00 - Pipe External Protection - None
F00 - Pipe External Protection - None
B00 - Tank External Protection - None
K00 - Spill Prevention - None
B00 - Tank External Protection - None
K00 - Spill Prevention - None
B01 - Tank External Protection - Painted/Asphalt Coating
F00 - Pipe External Protection - None
K01 - Spill Prevention - Catch Basin
F00 - Pipe External Protection - None
A00 - Tank Internal Protection - None
D01 - Pipe Type - Steel/Carbon Steel/Iron
G01 - Tank Secondary Containment - Diking (Aboveground)
G10 - Tank Secondary Containment - Impervious Underlayment
J02 - Dispenser - Suction
A00 - Tank Internal Protection - None
D01 - Pipe Type - Steel/Carbon Steel/Iron
J02 - Dispenser - Suction
I00 - Overfill - None
I00 - Overfill - None
C01 - Pipe Location - Aboveground
E00 - Piping Secondary Containment - None
H00 - Tank Leak Detection - None
C01 - Pipe Location - Aboveground
E00 - Piping Secondary Containment - None
H00 - Tank Leak Detection - None
L00 - Piping Leak Detection - None
L00 - Piping Leak Detection - None
L00 - Piping Leak Detection - None
I05 - Overfill - Vent Whistle
G00 - Tank Secondary Containment - None
G00 - Tank Secondary Containment - None
I00 - Overfill - None
I00 - Overfill - None
I00 - Overfill - None
G00 - Tank Secondary Containment - None
A00 - Tank Internal Protection - None
D01 - Pipe Type - Steel/Carbon Steel/Iron
G01 - Tank Secondary Containment - Diking (Aboveground)
G10 - Tank Secondary Containment - Impervious Underlayment
J02 - Dispenser - Suction
A00 - Tank Internal Protection - None
D01 - Pipe Type - Steel/Carbon Steel/Iron
J02 - Dispenser - Suction
B01 - Tank External Protection - Painted/Asphalt Coating
F00 - Pipe External Protection - None
K01 - Spill Prevention - Catch Basin
F00 - Pipe External Protection - None

NEW YORK UNIVERSITY CENTRAL PLANT (Continued) **1010023845**

C01 - Pipe Location - Aboveground
E00 - Piping Secondary Containment - None
H00 - Tank Leak Detection - None
L00 - Piping Leak Detection - None
L00 - Piping Leak Detection - None
I00 - Overfill - None
I00 - Overfill - None
I00 - Overfill - None
I00 - Overfill - None
I00 - Overfill - None
L00 - Piping Leak Detection - None
L00 - Piping Leak Detection - None
C01 - Pipe Location - Aboveground
E00 - Piping Secondary Containment - None
H00 - Tank Leak Detection - None
G00 - Tank Secondary Containment - None
I05 - Overfill - Vent Whistle
G00 - Tank Secondary Containment - None
G00 - Tank Secondary Containment - None
A00 - Tank Internal Protection - None
D01 - Pipe Type - Steel/Carbon Steel/Iron
J02 - Dispenser - Suction
A00 - Tank Internal Protection - None
D01 - Pipe Type - Steel/Carbon Steel/Iron
J02 - Dispenser - Suction
A00 - Tank Internal Protection - None
D01 - Pipe Type - Steel/Carbon Steel/Iron
G01 - Tank Secondary Containment - Diking (Aboveground)
G10 - Tank Secondary Containment - Impervious Underlayment
J02 - Dispenser - Suction
A00 - Tank Internal Protection - None
D01 - Pipe Type - Steel/Carbon Steel/Iron
J02 - Dispenser - Suction
A00 - Tank Internal Protection - None
D01 - Pipe Type - Steel/Carbon Steel/Iron
J02 - Dispenser - Suction
F00 - Pipe External Protection - None
F00 - Pipe External Protection - None
B01 - Tank External Protection - Painted/Asphalt Coating
F00 - Pipe External Protection - None
K01 - Spill Prevention - Catch Basin
F00 - Pipe External Protection - None
F00 - Pipe External Protection - None
F00 - Pipe External Protection - None
A00 - Tank Internal Protection - None
D01 - Pipe Type - Steel/Carbon Steel/Iron
J02 - Dispenser - Suction
L00 - Piping Leak Detection - None
L00 - Piping Leak Detection - None
C01 - Pipe Location - Aboveground
E00 - Piping Secondary Containment - None
H00 - Tank Leak Detection - None
C01 - Pipe Location - Aboveground
E00 - Piping Secondary Containment - None
H00 - Tank Leak Detection - None
C01 - Pipe Location - Aboveground
E00 - Piping Secondary Containment - None

NEW YORK UNIVERSITY CENTRAL PLANT (Continued) **1010023845**

H00 - Tank Leak Detection - None
C01 - Pipe Location - Aboveground
E00 - Piping Secondary Containment - None
H00 - Tank Leak Detection - None
C01 - Pipe Location - Aboveground
E00 - Piping Secondary Containment - None
H00 - Tank Leak Detection - None
I00 - Overfill - None
C01 - Pipe Location - Aboveground
E00 - Piping Secondary Containment - None
H00 - Tank Leak Detection - None
B00 - Tank External Protection - None
K00 - Spill Prevention - None
B00 - Tank External Protection - None
K00 - Spill Prevention - None
L00 - Piping Leak Detection - None
L00 - Piping Leak Detection - None
L00 - Piping Leak Detection - None
L00 - Piping Leak Detection - None
B00 - Tank External Protection - None
K00 - Spill Prevention - None
B00 - Tank External Protection - None
K00 - Spill Prevention - None
B00 - Tank External Protection - None
K00 - Spill Prevention - None
B00 - Tank External Protection - None
K00 - Spill Prevention - None

Tank Info:

Tank Number:	001
Tank Id:	223631
Tank Location:	2
Tank Type:	Steel/Carbon Steel/Iron
Tank Status:	Closed - In Place
Tank Model:	Not reported
Pipe Model:	Not reported
Install Date:	01/01/1950
Capacity Gallons:	1700
Tightness Test Method:	NN
Date Test:	Not reported
Next Test Date:	Not reported
Date Tank Closed:	12/03/2008
Register:	True
Modified By:	NRLOMBAR
Last Modified:	12/30/2008

Tank Number:	110 E 14TH
Tank Id:	229531
Tank Location:	3
Tank Type:	Steel/Carbon Steel/Iron
Tank Status:	In Service
Tank Model:	Not reported
Pipe Model:	Not reported
Install Date:	07/02/1998

NEW YORK UNIVERSITY CENTRAL PLANT (Continued) **1010023845**

Capacity Gallons:	250
Tightness Test Method:	NN
Date Test:	Not reported
Next Test Date:	Not reported
Date Tank Closed:	Not reported
Register:	True
Modified By:	dxliving
Last Modified:	07/28/2009

Tank Number:	110 W 3RD 1
Tank Id:	229528
Tank Location:	3
Tank Type:	Steel/Carbon Steel/Iron
Tank Status:	In Service
Tank Model:	Not reported
Pipe Model:	Not reported
Install Date:	10/29/2008
Capacity Gallons:	250
Tightness Test Method:	NN
Date Test:	Not reported
Next Test Date:	Not reported
Date Tank Closed:	Not reported
Register:	True
Modified By:	dxliving
Last Modified:	07/28/2009

Tank Number:	110 W 3RD 2
Tank Id:	229529
Tank Location:	3
Tank Type:	Steel/Carbon Steel/Iron
Tank Status:	In Service
Tank Model:	Not reported
Pipe Model:	Not reported
Install Date:	10/29/2008
Capacity Gallons:	275
Tightness Test Method:	NN
Date Test:	Not reported
Next Test Date:	Not reported
Date Tank Closed:	Not reported
Register:	True
Modified By:	dxliving
Last Modified:	07/28/2009

Tank Number:	140 E 14TH
Tank Id:	229530
Tank Location:	3
Tank Type:	Steel/Carbon Steel/Iron
Tank Status:	In Service
Tank Model:	Not reported
Pipe Model:	Not reported
Install Date:	04/24/2001
Capacity Gallons:	800
Tightness Test Method:	NN
Date Test:	Not reported

NEW YORK UNIVERSITY CENTRAL PLANT (Continued) **1010023845**

Next Test Date:	Not reported
Date Tank Closed:	Not reported
Register:	True
Modified By:	dxliving
Last Modified:	07/28/2009

Tank Number:	230SULLIVAN
Tank Id:	230257
Tank Location:	3
Tank Type:	Steel/Carbon Steel/Iron
Tank Status:	In Service
Tank Model:	Not reported
Pipe Model:	Not reported
Install Date:	01/01/1998
Capacity Gallons:	250
Tightness Test Method:	NN
Date Test:	Not reported
Next Test Date:	Not reported
Date Tank Closed:	Not reported
Register:	True
Modified By:	NRLOMBAR
Last Modified:	08/24/2009

Tank Number:	4 WSN1
Tank Id:	230255
Tank Location:	3
Tank Type:	Steel/Carbon Steel/Iron
Tank Status:	In Service
Tank Model:	Not reported
Pipe Model:	Not reported
Install Date:	02/01/1954
Capacity Gallons:	250
Tightness Test Method:	NN
Date Test:	Not reported
Next Test Date:	Not reported
Date Tank Closed:	Not reported
Register:	True
Modified By:	NRLOMBAR
Last Modified:	08/24/2009

Tank Number:	4 WSN2
Tank Id:	230256
Tank Location:	3
Tank Type:	Steel/Carbon Steel/Iron
Tank Status:	In Service
Tank Model:	Not reported
Pipe Model:	Not reported
Install Date:	02/01/1954
Capacity Gallons:	250
Tightness Test Method:	NN
Date Test:	Not reported
Next Test Date:	Not reported
Date Tank Closed:	Not reported
Register:	True

NEW YORK UNIVERSITY CENTRAL PLANT (Continued) **1010023845**

Modified By:	NRLOMBAR
Last Modified:	08/24/2009

Tank Number:	70 WSS 1
Tank Id:	229526
Tank Location:	3
Tank Type:	Steel/Carbon Steel/Iron
Tank Status:	Closed - Removed
Tank Model:	Not reported
Pipe Model:	Not reported
Install Date:	12/27/1993
Capacity Gallons:	275
Tightness Test Method:	NN
Date Test:	Not reported
Next Test Date:	Not reported
Date Tank Closed:	01/15/2011
Register:	True
Modified By:	NRLOMBAR
Last Modified:	03/11/2011

Tank Number:	70 WSS 2
Tank Id:	229527
Tank Location:	3
Tank Type:	Steel/Carbon Steel/Iron
Tank Status:	Closed - Removed
Tank Model:	Not reported
Pipe Model:	Not reported
Install Date:	12/27/1993
Capacity Gallons:	275
Tightness Test Method:	NN
Date Test:	Not reported
Next Test Date:	Not reported
Date Tank Closed:	01/15/2011
Register:	True
Modified By:	NRLOMBAR
Last Modified:	03/11/2011

Tank Number:	70WSS3
Tank Id:	238643
Tank Location:	3
Tank Type:	Steel/Carbon Steel/Iron
Tank Status:	In Service
Tank Model:	Not reported
Pipe Model:	Not reported
Install Date:	01/15/2011
Capacity Gallons:	275
Tightness Test Method:	NN
Date Test:	Not reported
Next Test Date:	Not reported
Date Tank Closed:	Not reported
Register:	True
Modified By:	NRLOMBAR
Last Modified:	04/04/2011

NEW YORK UNIVERSITY CENTRAL PLANT (Continued) **1010023845**

Tank Number:	70WSS4
Tank Id:	238644
Tank Location:	3
Tank Type:	Steel/Carbon Steel/Iron
Tank Status:	In Service
Tank Model:	Not reported
Pipe Model:	Not reported
Install Date:	01/15/2011
Capacity Gallons:	275
Tightness Test Method:	NN
Date Test:	Not reported
Next Test Date:	Not reported
Date Tank Closed:	Not reported
Register:	True
Modified By:	NRLOMBAR
Last Modified:	04/04/2011

Tank Number:	715 BWY 1
Tank Id:	229524
Tank Location:	3
Tank Type:	Steel/Carbon Steel/Iron
Tank Status:	In Service
Tank Model:	Not reported
Pipe Model:	Not reported
Install Date:	04/15/1999
Capacity Gallons:	275
Tightness Test Method:	NN
Date Test:	Not reported
Next Test Date:	Not reported
Date Tank Closed:	Not reported
Register:	True
Modified By:	dxliving
Last Modified:	07/28/2009

Tank Number:	715 BWY 2
Tank Id:	229525
Tank Location:	3
Tank Type:	Steel/Carbon Steel/Iron
Tank Status:	In Service
Tank Model:	Not reported
Pipe Model:	Not reported
Install Date:	04/15/1999
Capacity Gallons:	25
Tightness Test Method:	NN
Date Test:	Not reported
Next Test Date:	Not reported
Date Tank Closed:	Not reported
Register:	True
Modified By:	dxliving
Last Modified:	07/28/2009

BK323 **371 LAFAYETTE ST.** **LTANKS** **S101103145**
NE **371 LAFAYETTE ST.** **HIST LTANKS** **N/A**
1/8-1/4 **NEW YORK, NY**
0.227 mi.
1198 ft. **Site 3 of 6 in cluster BK**

Relative:
Higher

Actual:
42 ft.

LTANKS:

Site ID:	170514
Spill No:	9400935
Spill Date:	4/19/1994
Spill Cause:	Tank Test Failure
Spill Source:	Commercial/Industrial
Spill Class:	Known release with minimal potential for fire or hazard. DEC Response. Willing Responsible Party. Corrective action taken.
Spill Closed Dt:	5/17/2002
Facility Addr2:	Not reported
Cleanup Ceased:	Not reported
Cleanup Meets Standard:	False
SWIS:	3101
Investigator:	MXTIPPLE
Referred To:	Not reported
Reported to Dept:	4/19/1994
CID:	Not reported
Water Affected:	Not reported
Spill Notifier:	Tank Tester
Last Inspection:	Not reported
Recommended Penalty:	Penalty Not Recommended
UST Involvement:	True
Remediation Phase:	0
Date Entered In Computer:	4/29/1994
Spill Record Last Update:	11/5/2002
Spiller Name:	Not reported
Spiller Company:	Not reported
Spiller Address:	Not reported
Spiller City,St,Zip:	***Update***, ZZ
Spiller County:	001
Spiller Contact:	Not reported
Spiller Phone:	Not reported
Spiller Extention:	Not reported
DEC Region:	2
DER Facility ID:	143480
DEC Memo:	Prior to Sept, 2004 data translation this spill Lead_DEC Field was "TIPPLE" 10/10/95: This is additional information about material spilled from the translation of the old spill file: TTF. 4/11/02 TRANSFERRED FROM O"DOWD TO TIPPLE 5/1/02 SHAINDEL ENVIRONMENTAL KEN FRIEDMAN BEGINS DRILLING TO DO SITE ASSESSMENT, TIPLE WITNESSED FIRST BORING INSTALLATION. THERE WAS NO VISUAL OR OLFACTORY INDICATION OF PETROLEUM CONTAMINATION IN THE CONTINUOUSLY SAMPLED BORING. 5/2/02 KEN FRIEDMAN CALLED AT 7:45 AM TO INFORM ME THAT IN THE SECOND BORING A CLEAN SAND FILL(SIMILAR TO THAT USED AS BACKFILL MATERIAL IN SUBWAY CONSTRUCTION) WAS ENCOUNTERED AT 22 FOOT AND CONTINUED THROUGH TO 28 FOOT. WHEN THE DRILLERS PULLED THE SPOON FROM THE HOLE AT 28 FOOT THERE WAS AIR ESCAPING FROM THE BORING HOLE AS THE SUBWAY TRAIN APPROACHED THE SITE, AND THERE WAS A PROMINANT VIBRATION ON THE STEEL AS THE TRAINS PASSED. THE SITE IS ADJACENT TO THE SUBWAY, BOTH MR. FRIEDMAN AND I BELIEVE THAT THIS HOLE IS COMPLETED AND HE WILL ATTEMPT TO ATTAIN A GROUNDWATER SAMPLE FROM THE NEXT BORING. THE SITE IS NARROW AND AND THE SUBWAY IS PARTIALLY UNDER PART OF THE SITE. IF A WATER SAMPLE IS ATTAINABLE WITHOUT COMPRIMISING THE SUBWAY

371 LAFAYETTE ST. (Continued) **S101103145**

STRUCTUER IT WILL BE. MR.FRIEDMAN IS RESEARCHING THE POSSIBILITY OF A DEWATERING SUMP IN THE SUBWAY ALONG THE SITE TO POSSIBLY FIND ANOTHER WAY TO ATTAIN A GROUNDWATER SAMPLE REPRESENTATIVE OF THE SITE. 5/3/02 no sump associated with subway, apparently there is no dewatering necessary at this site. 5/16/02 left message for Kevin Hale to take a look at the report sent to him...concurs with no further action on this site

Remarks: NYC FD NOTIFIED. NO CALL

Material:

Site ID:	170514
Operable Unit ID:	998336
Operable Unit:	01
Material ID:	384706
Material Code:	0009
Material Name:	Gasoline
Case No.:	Not reported
Material FA:	Petroleum
Quantity:	1
Units:	Gallons
Recovered:	No
Resource Affected:	Not reported
Oxygenate:	False

Tank Test:

Site ID:	170514
Spill Tank Test:	1542632
Tank Number:	Not reported
Tank Size:	0
Test Method:	00
Leak Rate:	0
Gross Fail:	Not reported
Modified By:	Spills
Last Modified:	10/1/2004
Test Method:	Unknown

HIST LTANKS:

Region of Spill:	2
Spill Number:	9400935
Spill Date:	04/19/1994
Spill Time:	12:30
Spill Cause:	Tank Test Failure
Resource Affectd:	Groundwater
Water Affected:	Not reported
Spill Source:	Other Commercial/Industrial
Spill Class:	Known release with minimal potential for fire or hazard. DEC Response. Willing Responsible Party. Corrective action taken.
Spill Closed Dt:	/ /
Cleanup Ceased:	/ /
Cleanup Meets Standard:	False
Investigator:	O'DOWD
Caller Name:	Not reported
Caller Agency:	Not reported
Caller Phone:	Not reported
Caller Extension:	Not reported

371 LAFAYETTE ST. (Continued) **S101103145**

Notifier Name: Not reported
Notifier Agency: Not reported
Notifier Phone: Not reported
Notifier Extension: Not reported
Reported to Department Date: 04/19/94
Reported to Department Time: 09:54
SWIS: 62
Spiller Contact: Not reported
Spiller Phone: Not reported
Spiller Extention: Not reported
Spiller Name: Not reported
Spiller Address: Not reported
Spiller City,St,Zip: Not reported
Spiller Cleanup Date: / /
Facility Contact: Not reported
Facility Phone: Not reported
Facility Extention: Not reported
Spill Notifier: Tank Tester
PBS Number: Not reported
Last Inspection: / /
Recommended Penalty: Penalty Not Recommended
Enforcement Date: / /
Investigation Complete: / /
UST Involvement: True
Date Region Sent Summary to Central Office: / /
Corrective Action Plan Submitted: / /
Date Spill Entered In Computer Data File: 04/29/94
Time Spill Entered In Computer Data File: Not reported
Spill Record Last Update: 09/15/00
Is Updated: False

Tank:
PBS Number: Not reported
Tank Number: Not reported
Tank Size: 0
Test Method: Not reported
Leak Rate Failed Tank: 0.00
Gross Leak Rate: Not reported

Material:
Material Class Type: Petroleum
Quantity Spilled: 1
Unkonwn Quantity Spilled: False
Units: Gallons
Quantity Recovered: 0
Unkonwn Quantity Recovered: False
Material: GASOLINE
Class Type: GASOLINE
Times Material Entry In File: 21329
CAS Number: Not reported
Last Date: 19940929
DEC Remarks: 10/10/95: This is additional information about material spilled from the translation of the old spill file: TTF.
Spill Cause: NYC FD NOTIFIED. NO CALL

BK324 **231 CENTRE STREET ASSOCIATES** **UST** **U000409052**
NE **371 LAFAYETTE ST** **HIST UST** **N/A**
1/8-1/4 **NEW YORK, NY 10012**
0.227 mi.
1198 ft. **Site 4 of 6 in cluster BK**

Relative:
Higher

Actual:
42 ft.

UST:

Facility Id:	2-349836
Region:	STATE
DEC Region:	2
Site Status:	Unregulated
Program Type:	PBS
Expiration Date:	N/A
UTM X:	585001.03582999995
UTM Y:	4508963.6923799999

Affiliation Records:

Site Id:	17237
Affiliation Type:	Owner
Company Name:	231 CENTRE STREET ASSOCIATES
Contact Type:	Not reported
Contact Name:	Not reported
Address1:	575 8TH AVE. 24FLOOR
Address2:	Not reported
City:	NEW YORK
State:	NY
Zip Code:	10018
Country Code:	001
Phone:	(212) 564-6662
Phone Ext:	Not reported
Email:	Not reported
Fax Number:	Not reported
Modified By:	TRANSLAT
Date Last Modified:	3/4/2004

Site Id:	17237
Affiliation Type:	Mail Contact
Company Name:	231 CENTRE STREET ASSOCIATES
Contact Type:	Not reported
Contact Name:	SHERRON SMITH
Address1:	575 8TH AVE
Address2:	24 FLOOR
City:	NEW YORK
State:	NY
Zip Code:	10018
Country Code:	001
Phone:	(212) 564-6662
Phone Ext:	Not reported
Email:	Not reported
Fax Number:	Not reported
Modified By:	TRANSLAT
Date Last Modified:	3/4/2004

Site Id:	17237
Affiliation Type:	On-Site Operator
Company Name:	231 CENTRE STREET ASSOCIATES
Contact Type:	Not reported
Contact Name:	SHERRON SMITH
Address1:	Not reported
Address2:	Not reported

231 CENTRE STREET ASSOCIATES (Continued) **U000409052**

City:	Not reported
State:	NN
Zip Code:	Not reported
Country Code:	001
Phone:	(212) 564-6662
Phone Ext:	Not reported
Email:	Not reported
Fax Number:	Not reported
Modified By:	TRANSLAT
Date Last Modified:	3/4/2004

Site Id:	17237
Affiliation Type:	Emergency Contact
Company Name:	231 CENTRE STREET ASSOCIATES
Contact Type:	Not reported
Contact Name:	SHERRON SMITH
Address1:	Not reported
Address2:	Not reported
City:	Not reported
State:	NN
Zip Code:	Not reported
Country Code:	001
Phone:	(212) 564-6662
Phone Ext:	Not reported
Email:	Not reported
Fax Number:	Not reported
Modified By:	TRANSLAT
Date Last Modified:	3/4/2004

Equipment Records:

I00 - Overfill - None
I00 - Overfill - None
I00 - Overfill - None
I00 - Overfill - None
I00 - Overfill - None
I00 - Overfill - None
A00 - Tank Internal Protection - None
A00 - Tank Internal Protection - None
A00 - Tank Internal Protection - None
A00 - Tank Internal Protection - None
A00 - Tank Internal Protection - None
A00 - Tank Internal Protection - None
F00 - Pipe External Protection - None
C00 - Pipe Location - No Piping
F00 - Pipe External Protection - None
C00 - Pipe Location - No Piping
F00 - Pipe External Protection - None
C00 - Pipe Location - No Piping
F00 - Pipe External Protection - None
C00 - Pipe Location - No Piping
F00 - Pipe External Protection - None
C00 - Pipe Location - No Piping
F00 - Pipe External Protection - None
C00 - Pipe Location - No Piping
J00 - Dispenser - None
D00 - Pipe Type - No Piping
G00 - Tank Secondary Containment - None

231 CENTRE STREET ASSOCIATES (Continued) **U000409052**

J00 - Dispenser - None
D00 - Pipe Type - No Piping
G00 - Tank Secondary Containment - None
J00 - Dispenser - None
D00 - Pipe Type - No Piping
G00 - Tank Secondary Containment - None
J00 - Dispenser - None
D00 - Pipe Type - No Piping
G00 - Tank Secondary Containment - None
J00 - Dispenser - None
D00 - Pipe Type - No Piping
G00 - Tank Secondary Containment - None
J00 - Dispenser - None
D00 - Pipe Type - No Piping
G00 - Tank Secondary Containment - None
H00 - Tank Leak Detection - None
H00 - Tank Leak Detection - None
H00 - Tank Leak Detection - None
H00 - Tank Leak Detection - None
H00 - Tank Leak Detection - None
H00 - Tank Leak Detection - None
B00 - Tank External Protection - None
B00 - Tank External Protection - None
B00 - Tank External Protection - None
B00 - Tank External Protection - None
B00 - Tank External Protection - None
B00 - Tank External Protection - None

Tank Info:

Site ID:	17237
Tank Number:	001
Tank ID:	33634
Tank Status:	Closed - Removed
Tank Model:	Not reported
Pipe Model:	Not reported
Install Date:	08/01/1962
Capacity Gallons:	550
Tightness Test Method:	NN
Next Test Date:	Not reported
Date Tank Closed:	09/01/2000
Tank Location:	5
Tank Type:	Steel/carbon steel
Date Test:	Not reported
Register:	True
Modified By:	TRANSLAT
Last Modified:	03/04/2004
Site ID:	17237
Tank Number:	002
Tank ID:	33635
Tank Status:	Closed - Removed
Tank Model:	Not reported
Pipe Model:	Not reported
Install Date:	08/01/1962
Capacity Gallons:	550
Tightness Test Method:	NN

231 CENTRE STREET ASSOCIATES (Continued) **U000409052**

Next Test Date:	Not reported
Date Tank Closed:	09/01/2000
Tank Location:	5
Tank Type:	Steel/carbon steel
Date Test:	Not reported
Register:	True
Modified By:	TRANSLAT
Last Modified:	03/04/2004
Site ID:	17237
Tank Number:	003
Tank ID:	33636
Tank Status:	Closed - Removed
Tank Model:	Not reported
Pipe Model:	Not reported
Install Date:	08/01/1962
Capacity Gallons:	550
Tightness Test Method:	NN
Next Test Date:	Not reported
Date Tank Closed:	09/01/2000
Tank Location:	5
Tank Type:	Steel/carbon steel
Date Test:	Not reported
Register:	True
Modified By:	TRANSLAT
Last Modified:	03/04/2004
Site ID:	17237
Tank Number:	004
Tank ID:	33637
Tank Status:	Closed - Removed
Tank Model:	Not reported
Pipe Model:	Not reported
Install Date:	08/01/1962
Capacity Gallons:	550
Tightness Test Method:	NN
Next Test Date:	Not reported
Date Tank Closed:	09/01/2000
Tank Location:	5
Tank Type:	Steel/carbon steel
Date Test:	Not reported
Register:	True
Modified By:	TRANSLAT
Last Modified:	03/04/2004
Site ID:	17237
Tank Number:	005
Tank ID:	33638
Tank Status:	Closed - Removed
Tank Model:	Not reported
Pipe Model:	Not reported
Install Date:	08/01/1962
Capacity Gallons:	550
Tightness Test Method:	NN

231 CENTRE STREET ASSOCIATES (Continued) **U000409052**

Next Test Date:	Not reported
Date Tank Closed:	09/01/2000
Tank Location:	5
Tank Type:	Steel/carbon steel
Date Test:	Not reported
Register:	True
Modified By:	TRANSLAT
Last Modified:	03/04/2004
Site ID:	17237
Tank Number:	006
Tank ID:	33639
Tank Status:	Closed - Removed
Tank Model:	Not reported
Pipe Model:	Not reported
Install Date:	08/01/1962
Capacity Gallons:	550
Tightness Test Method:	NN
Next Test Date:	Not reported
Date Tank Closed:	09/01/2000
Tank Location:	5
Tank Type:	Steel/carbon steel
Date Test:	Not reported
Register:	True
Modified By:	TRANSLAT
Last Modified:	03/04/2004

HIST UST:

PBS Number:	2-349836
SPDES Number:	Not reported
Emergency Contact:	JOSEPH WHITE SR
Emergency Telephone:	(718) 526-3122
Operator:	JOSEPH WHITE
Operator Telephone:	(212) 473-3738
Owner Name:	JOSEPH WHITE SR
Owner Address:	167-03 110 RD
Owner City,St,Zip:	JAMAICA, NY 11433
Owner Telephone:	(718) 526-3122
Owner Type:	Not reported
Owner Subtype:	Not reported
Mailing Name:	JOSEPH WHITE SR
Mailing Address:	167-03 110 RD
Mailing Address 2:	Not reported
Mailing City,St,Zip:	JAMAICA, NY 11433
Mailing Contact:	Not reported
Mailing Telephone:	(718) 526-3122
Owner Mark:	First Owner
Facility Status:	1 - Active PBS facility, i.e. total capacity of the PBS tanks is greater than 1,100 gallons, regardless if Subpart 360-14 tanks exist or not at the facility.
Facility Addr2:	371 LAFAYETTE ST
SWIS ID:	6201
Old PBS Number:	Not reported
Facility Type:	Not reported
Inspected Date:	Not reported
Inspector:	Not reported

231 CENTRE STREET ASSOCIATES (Continued) **U000409052**

Inspection Result:	Not reported
Federal ID:	Not reported
Certification Flag:	False
Certification Date:	05/19/1988
Expiration Date:	05/19/1993
Renew Flag:	False
Renewal Date:	Not reported
Total Capacity:	3300
FAMT:	True
Facility Screen:	Minor Data Missing
Owner Screen:	Minor Data Missing
Tank Screen:	Minor Data Missing
Dead Letter:	False
CBS Number:	Not reported
Town or City:	NEW YORK CITY
County Code:	62
Town or City:	01
Region:	2

Tank Id:	001
Tank Location:	UNDERGROUND
Tank Status:	In Service
Install Date:	19620801
Capacity (gals):	550
Product Stored:	UNLEADED GASOLINE
Tank Type:	Steel/carbon steel
Tank Internal:	Not reported
Tank External:	Not reported
Pipe Location:	Not reported
Pipe Type:	GALVANIZED STEEL
Pipe Internal:	Not reported
Pipe External:	Not reported
Second Containment:	Diking
Leak Detection:	In-tank System
Overfill Prot:	Not reported
Dispenser:	Suction
Date Tested:	Not reported
Next Test Date:	Not reported
Missing Data for Tank:	Minor Data Missing
Date Closed:	Not reported
Test Method:	Not reported
Deleted:	False
Updated:	False
Lat/long:	Not reported

Tank Id:	002
Tank Location:	UNDERGROUND
Tank Status:	In Service
Install Date:	19620801
Capacity (gals):	550
Product Stored:	UNLEADED GASOLINE
Tank Type:	Steel/carbon steel
Tank Internal:	Not reported
Tank External:	Not reported
Pipe Location:	Not reported
Pipe Type:	GALVANIZED STEEL

231 CENTRE STREET ASSOCIATES (Continued) **U000409052**

Pipe Internal:	Not reported
Pipe External:	Not reported
Second Containment:	Diking
Leak Detection:	In-tank System
Overfill Prot:	Not reported
Dispenser:	Suction
Date Tested:	Not reported
Next Test Date:	Not reported
Missing Data for Tank:	Minor Data Missing
Date Closed:	Not reported
Test Method:	Not reported
Deleted:	False
Updated:	False
Lat/long:	Not reported

Tank Id:	003
Tank Location:	UNDERGROUND
Tank Status:	In Service
Install Date:	19620801
Capacity (gals):	550
Product Stored:	UNLEADED GASOLINE
Tank Type:	Steel/carbon steel
Tank Internal:	Not reported
Tank External:	Not reported
Pipe Location:	Not reported
Pipe Type:	GALVANIZED STEEL
Pipe Internal:	Not reported
Pipe External:	Not reported
Second Containment:	Diking
Leak Detection:	In-tank System
Overfill Prot:	Not reported
Dispenser:	Suction
Date Tested:	Not reported
Next Test Date:	Not reported
Missing Data for Tank:	Minor Data Missing
Date Closed:	Not reported
Test Method:	Not reported
Deleted:	False
Updated:	False
Lat/long:	Not reported

Tank Id:	004
Tank Location:	UNDERGROUND
Tank Status:	In Service
Install Date:	19620801
Capacity (gals):	550
Product Stored:	UNLEADED GASOLINE
Tank Type:	Steel/carbon steel
Tank Internal:	Not reported
Tank External:	Not reported
Pipe Location:	Not reported
Pipe Type:	GALVANIZED STEEL
Pipe Internal:	Not reported
Pipe External:	Not reported
Second Containment:	Diking

231 CENTRE STREET ASSOCIATES (Continued) **U000409052**

Leak Detection:	In-tank System
Overfill Prot:	Not reported
Dispenser:	Suction
Date Tested:	Not reported
Next Test Date:	Not reported
Missing Data for Tank:	Minor Data Missing
Date Closed:	Not reported
Test Method:	Not reported
Deleted:	False
Updated:	False
Lat/long:	Not reported

Tank Id:	005
Tank Location:	UNDERGROUND
Tank Status:	In Service
Install Date:	19620801
Capacity (gals):	550
Product Stored:	UNLEADED GASOLINE
Tank Type:	Steel/carbon steel
Tank Internal:	Not reported
Tank External:	Not reported
Pipe Location:	Not reported
Pipe Type:	GALVANIZED STEEL
Pipe Internal:	Not reported
Pipe External:	Not reported
Second Containment:	Diking
Leak Detection:	In-tank System
Overfill Prot:	Not reported
Dispenser:	Suction
Date Tested:	Not reported
Next Test Date:	Not reported
Missing Data for Tank:	Minor Data Missing
Date Closed:	Not reported
Test Method:	Not reported
Deleted:	False
Updated:	False
Lat/long:	Not reported

Tank Id:	006
Tank Location:	UNDERGROUND
Tank Status:	In Service
Install Date:	19620801
Capacity (gals):	550
Product Stored:	UNLEADED GASOLINE
Tank Type:	Steel/carbon steel
Tank Internal:	Not reported
Tank External:	Not reported
Pipe Location:	Not reported
Pipe Type:	GALVANIZED STEEL
Pipe Internal:	Not reported
Pipe External:	Not reported
Second Containment:	Diking
Leak Detection:	In-tank System
Overfill Prot:	Not reported
Dispenser:	Suction

231 CENTRE STREET ASSOCIATES (Continued) **U000409052**

Date Tested:	Not reported
Next Test Date:	Not reported
Missing Data for Tank:	Minor Data Missing
Date Closed:	Not reported
Test Method:	Not reported
Deleted:	False
Updated:	False
Lat/long:	Not reported

BL325 **CONSOLIDATED EDISON** **MANIFEST** **1009241758**
SE **231 BOWERY ST MH26747** **N/A**
1/8-1/4 **NEW YORK, NY 10037**
0.229 mi.
1210 ft. **Site 5 of 7 in cluster BL**

Relative:
Higher

Actual:
42 ft.

NY MANIFEST:

EPA ID:	NYP004102752
Country:	USA
Mailing Name:	CONSOLIDATED EDISON
Mailing Contact:	FRANKLIN MURRAY
Mailing Address:	4 IRVING PLACE RM 828
Mailing Address 2:	Not reported
Mailing City:	NEW YORK
Mailing State:	NY
Mailing Zip:	10003
Mailing Zip4:	Not reported
Mailing Country:	USA
Mailing Phone:	212-460-2808

Document ID:	NYE1316043
Manifest Status:	Not reported
Trans1 State ID:	NYD006982359
Trans2 State ID:	Not reported
Generator Ship Date:	09/20/2002
Trans1 Recv Date:	09/20/2002
Trans2 Recv Date:	Not reported
TSD Site Recv Date:	09/22/2002
Part A Recv Date:	Not reported
Part B Recv Date:	Not reported
Generator EPA ID:	NYP004102752
Trans1 EPA ID:	NYD980593636
Trans2 EPA ID:	Not reported
TSDF ID:	20854AD
Waste Code:	B003 - PETROLEUM OIL WITH 500 PPM OR > PCB
Quantity:	01191
Units:	K - Kilograms (2.2 pounds)
Number of Containers:	001
Container Type:	TT - Cargo tank, tank trucks
Handling Method:	T Chemical, physical, or biological treatment.
Specific Gravity:	01.00
Year:	2002

Document ID:	NYE1273761
Manifest Status:	Not reported
Trans1 State ID:	NYD006982359
Trans2 State ID:	Not reported

CONSOLIDATED EDISON (Continued) **1009241758**

Generator Ship Date: 09/20/2002
Trans1 Recv Date: 09/20/2002
Trans2 Recv Date: Not reported
TSD Site Recv Date: 09/23/2002
Part A Recv Date: Not reported
Part B Recv Date: Not reported
Generator EPA ID: NYP004102752
Trans1 EPA ID: NYD077444263
Trans2 EPA ID: Not reported
TSDF ID: 96590JE
Waste Code: B007 - OTHER MISCELLANEOUS PCB WASTES
Quantity: 00117
Units: K - Kilograms (2.2 pounds)
Number of Containers: 002
Container Type: DM - Metal drums, barrels
Handling Method: L Landfill.
Specific Gravity: 01.00
Year: 2002

Document ID: NYE1316331
Manifest Status: Not reported
Trans1 State ID: NYD006982359
Trans2 State ID: Not reported
Generator Ship Date: 09/17/2002
Trans1 Recv Date: 09/17/2002
Trans2 Recv Date: Not reported
TSD Site Recv Date: 09/17/2002
Part A Recv Date: Not reported
Part B Recv Date: Not reported
Generator EPA ID: NYP004102752
Trans1 EPA ID: NYD980593636
Trans2 EPA ID: Not reported
TSDF ID: 31877AJ
Waste Code: B003 - PETROLEUM OIL WITH 500 PPM OR > PCB
Quantity: 00565
Units: K - Kilograms (2.2 pounds)
Number of Containers: 001
Container Type: TT - Cargo tank, tank trucks
Handling Method: T Chemical, physical, or biological treatment.
Specific Gravity: 01.00
Year: 2002

Document ID: NYE0629415
Manifest Status: Not reported
Trans1 State ID: NYD006982359
Trans2 State ID: Not reported
Generator Ship Date: 09/17/2002
Trans1 Recv Date: 09/17/2002
Trans2 Recv Date: Not reported
TSD Site Recv Date: 09/20/2002
Part A Recv Date: Not reported
Part B Recv Date: Not reported
Generator EPA ID: NYP004102752
Trans1 EPA ID: NYD077444263
Trans2 EPA ID: Not reported

CONSOLIDATED EDISON (Continued) **1009241758**

TSDF ID:	60913AX
Waste Code:	B007 - OTHER MISCELLANEOUS PCB WASTES
Quantity:	01632
Units:	K - Kilograms (2.2 pounds)
Number of Containers:	019
Container Type:	DM - Metal drums, barrels
Handling Method:	L Landfill.
Specific Gravity:	01.00
Year:	2002

BL326 **CONSOLIDATED EDISON** **HIST AST** **S107785579**
SE **231 BOWERY ST** **MANIFEST** **N/A**
1/8-1/4 **NEW YORK, NY**
0.229 mi.
1210 ft. **Site 6 of 7 in cluster BL**

Relative:
Higher

Actual:
42 ft.

HIST AST:

PBS Number:	2-607085
SWIS Code:	6201
Operator:	FERRANTINO FUEL
Facility Phone:	(718) 832-6700
Facility Addr2:	231 BOWERY
Facility Type:	OTHER
Emergency:	FERRANTINO FUEL
Emergency Tel:	(718) 832-6700
Old PBSNO:	Not reported
Date Inspected:	Not reported
Inspector:	Not reported
Result of Inspection:	Not reported
Owner Name:	BOHO CORP.
Owner Address:	231 BOWERY, 2ND FLOOR
Owner City,St,Zip:	NEW YORK, N.Y. 10002
Federal ID:	Not reported
Owner Tel:	(212) 529-6830
Owner Type:	Corporate/Commercial
Owner Subtype:	Not reported
Mailing Contact:	MICHAEL TSANG
Mailing Name:	BOHO CORP.
Mailing Address:	231 BOWERY, 2ND FLOOR
Mailing Address 2:	Not reported
Mailing City,St,Zip:	NEW YORK,, NY 10002
Mailing Telephone:	(212) 529-6830
Owner Mark:	First Owner
Facility Status:	1 - Active PBS facility, i.e. total capacity of the PBS tanks is greater than 1,100 gallons, regardless if Subpart 360-14 tanks exist or not at the facility.
Certification Flag:	False
Certification Date:	10/18/2001
Expiration:	10/15/2006
Renew Flag:	False
Renew Date:	Not reported
Total Capacity:	3000
FAMT:	True
Facility Screen:	No Missing Data
Owner Screen:	No Missing Data
Tank Screen:	Minor Data Missing
Dead Letter:	False
CBS Number:	Not reported

CONSOLIDATED EDISON (Continued) **S107785579**

Town or City: NEW YORK CITY
County Code: 62
Town or City Code: 01
Region: 2

Tank ID: 01
Tank Location: ABOVEGROUND
Tank Status: In Service
Install Date: Not reported
Capacity (Gal): 3000
Product Stored: NOS 1,2, OR 4 FUEL OIL
Tank Type: Steel/carbon steel
Tank Internal: 0
Tank External: 1
Pipe Location: Aboveground/Underground Combination
Pipe Type: Not reported
Pipe Internal: None
Pipe External: 0
Tank Containment: None
Leak Detection: 0
Overfill Protection: 46
Dispenser Method: Not reported
Date Tested: Not reported
Next Test Date: Not reported
Missing Data for Tank: Minor Data Missing
Date Closed: Not reported
Test Method: Not reported
Deleted: False
Updated: True
SPDES Number: Not reported
Lat/Long: Not reported

NY MANIFEST:
EPA ID: NYP004103834
Country: USA
Mailing Name: CONSOLIDATED EDISON
Mailing Contact: FRANKLIN MURRAY
Mailing Address: 4 IRVING PLACE RM 828
Mailing Address 2: Not reported
Mailing City: NEW YORK
Mailing State: NY
Mailing Zip: 10003
Mailing Zip4: Not reported
Mailing Country: USA
Mailing Phone: 212-460-2808

NY MANIFEST:
No Manifest Records Available

BL327 **NEW MUSEUM OF CONTEMPORARY ART** **AST** **A100194130**
SE **231 BOWERY** **N/A**
1/8-1/4 **NEW YORK, NY 10002**
0.229 mi.
1210 ft. **Site 7 of 7 in cluster BL**

Relative:
Higher

Actual:
42 ft.

AST:

Region:	STATE
DEC Region:	2
Site Status:	Active
Facility Id:	2-607085
Program Type:	PBS
UTM X:	585023.0575
UTM Y:	4508396.0535700005
Expiration Date:	2013/08/19

Affiliation Records:

Site Id:	28940
Affiliation Type:	Mail Contact
Company Name:	J & M REALTY SERVICES
Contact Type:	Not reported
Contact Name:	ADRIEL DELAROSA
Address1:	21 WEST 86TH STREET
Address2:	Not reported
City:	NEW YORK
State:	NY
Zip Code:	10024
Country Code:	001
Phone:	(212) 721-0424
Phone Ext:	Not reported
Email:	Not reported
Fax Number:	Not reported
Modified By:	MSBAPTIS
Date Last Modified:	3/10/2010

Site Id:	28940
Affiliation Type:	On-Site Operator
Company Name:	NEW MUSEUM OF CONTEMPORARY
Contact Type:	Not reported
Contact Name:	ADRIEL DELAROSA
Address1:	Not reported
Address2:	Not reported
City:	Not reported
State:	NN
Zip Code:	Not reported
Country Code:	001
Phone:	(917) 903-0157
Phone Ext:	Not reported
Email:	Not reported
Fax Number:	Not reported
Modified By:	MSBAPTIS
Date Last Modified:	3/10/2010

Site Id:	28940
Affiliation Type:	Emergency Contact
Company Name:	BOHO CORP.
Contact Type:	Not reported
Contact Name:	JERRY EDELMAN
Address1:	Not reported
Address2:	Not reported

NEW MUSEUM OF CONTEMPORARY ART (Continued) **A100194130**

City:	Not reported
State:	NN
Zip Code:	Not reported
Country Code:	999
Phone:	(917) 952-5676
Phone Ext:	Not reported
Email:	Not reported
Fax Number:	Not reported
Modified By:	MSBAPTIS
Date Last Modified:	3/10/2010

Site Id:	28940
Affiliation Type:	Owner
Company Name:	NEW MUSEUM OF CONTEMPORARY ART
Contact Type:	AGENT
Contact Name:	JERRY EDELMAN
Address1:	235 BOWERY
Address2:	Not reported
City:	NEW YORK
State:	NY
Zip Code:	10002
Country Code:	001
Phone:	(212) 721-0424
Phone Ext:	Not reported
Email:	Not reported
Fax Number:	Not reported
Modified By:	MSBAPTIS
Date Last Modified:	3/10/2010

Equipment Records:

D00 - Pipe Type - No Piping
G00 - Tank Secondary Containment - None
I05 - Overfill - Vent Whistle
J00 - Dispenser - None
A00 - Tank Internal Protection - None
B01 - Tank External Protection - Painted/Asphalt Coating
F00 - Pipe External Protection - None
I04 - Overfill - Product Level Gauge (A/G)
C03 - Pipe Location - Aboveground/Underground Combination
E00 - Piping Secondary Containment - None
H00 - Tank Leak Detection - None
L00 - Piping Leak Detection - None

Tank Info:

Tank Number:	01
Tank Id:	62289
Tank Location:	1
Tank Type:	Steel/Carbon Steel/Iron
Tank Status:	In Service
Tank Model:	Not reported
Pipe Model:	Not reported
Install Date:	01/01/1920
Capacity Gallons:	3000
Tightness Test Method:	21
Date Test:	01/27/2010
Next Test Date:	Not reported

NEW MUSEUM OF CONTEMPORARY ART (Continued) **A100194130**

Date Tank Closed: Not reported
Register: True
Modified By: BKFALVEY
Last Modified: 03/04/2010

---

328 West 1/8-1/4 0.230 mi. 1217 ft.

SCHUR MANAGEMENT CO. LTD.
115 WOOSTER ST
NEW YORK, NY 10012

AST U003390237
HIST AST N/A

Relative: Lower

Actual: 21 ft.

AST:
Region: STATE
DEC Region: 2
Site Status: Active
Facility Id: 2-209767
Program Type: PBS
UTM X: 584440.28605
UTM Y: 4508711.7104399996
Expiration Date: 2012/08/24

Affiliation Records:
Site Id: 7556
Affiliation Type: Owner
Company Name: JORDAN REALTY COMPANY
Contact Type: Not reported
Contact Name: Not reported
Address1: 2432 GRAND CONCOURSE
Address2: Not reported
City: BRONX
State: NY
Zip Code: 10458
Country Code: 001
Phone: (718) 733-6300
Phone Ext: Not reported
Email: Not reported
Fax Number: Not reported
Modified By: TRANSLAT
Date Last Modified: 3/4/2004

Site Id: 7556
Affiliation Type: Mail Contact
Company Name: SCHUR MANAGEMENT COMPANY LTD.
Contact Type: Not reported
Contact Name: Not reported
Address1: 2432 GRAND CONCOURSE
Address2: Not reported
City: BRONX
State: NY
Zip Code: 10458
Country Code: 001
Phone: (718) 733-6300
Phone Ext: Not reported
Email: Not reported
Fax Number: Not reported
Modified By: TRANSLAT
Date Last Modified: 3/4/2004

SCHUR MANAGEMENT CO. LTD. (Continued) **U003390237**

Site Id:	7556
Affiliation Type:	On-Site Operator
Company Name:	SCHUR MANAGEMENT CO. LTD.
Contact Type:	Not reported
Contact Name:	BEN JONES
Address1:	Not reported
Address2:	Not reported
City:	Not reported
State:	NN
Zip Code:	Not reported
Country Code:	001
Phone:	(212) 431-1525
Phone Ext:	Not reported
Email:	Not reported
Fax Number:	Not reported
Modified By:	TRANSLAT
Date Last Modified:	3/4/2004

Site Id:	7556
Affiliation Type:	Emergency Contact
Company Name:	JORDAN REALTY COMPANY
Contact Type:	Not reported
Contact Name:	BEN JONES
Address1:	Not reported
Address2:	Not reported
City:	Not reported
State:	NN
Zip Code:	Not reported
Country Code:	001
Phone:	(212) 431-1525
Phone Ext:	Not reported
Email:	Not reported
Fax Number:	Not reported
Modified By:	TRANSLAT
Date Last Modified:	3/4/2004

Equipment Records:

F06 - Pipe External Protection - Wrapped
G03 - Tank Secondary Containment - Vault (w/o access)
I02 - Overfill - High Level Alarm
B00 - Tank External Protection - None
A00 - Tank Internal Protection - None
D01 - Pipe Type - Steel/Carbon Steel/Iron
J02 - Dispenser - Suction
L09 - Piping Leak Detection - Exempt Suction Piping
C01 - Pipe Location - Aboveground
H00 - Tank Leak Detection - None

Tank Info:

Tank Number:	001
Tank Id:	18665
Tank Location:	1
Tank Type:	Steel/Carbon Steel/Iron
Tank Status:	In Service
Tank Model:	Not reported
Pipe Model:	Not reported

SCHUR MANAGEMENT CO. LTD. (Continued) **U003390237**

Install Date:	01/01/1973
Capacity Gallons:	3000
Tightness Test Method:	NN
Date Test:	Not reported
Next Test Date:	Not reported
Date Tank Closed:	Not reported
Register:	True
Modified By:	KXTANG
Last Modified:	05/24/2007

HIST AST:

PBS Number:	2-209767
SWIS Code:	6201
Operator:	BEN JONES
Facility Phone:	(212) 431-1525
Facility Addr2:	115 WOOSTER ST
Facility Type:	APARTMENT BUILDING
Emergency:	BEN JONES
Emergency Tel:	(212) 431-1525
Old PBSNO:	Not reported
Date Inspected:	Not reported
Inspector:	Not reported
Result of Inspection:	Not reported
Owner Name:	JORDAN REALTY COMPANY
Owner Address:	2432 GRAND CONCOURSE
Owner City,St,Zip:	BRONX, NY 10458
Federal ID:	Not reported
Owner Tel:	(718) 733-6300
Owner Type:	Corporate/Commercial
Owner Subtype:	Not reported
Mailing Contact:	Not reported
Mailing Name:	SCHUR MANAGEMENT COMPANY LTD.
Mailing Address:	2432 GRAND CONCOURSE
Mailing Address 2:	Not reported
Mailing City,St,Zip:	BRONX, NY 10458
Mailing Telephone:	(718) 733-6300
Owner Mark:	First Owner
Facility Status:	1 - Active PBS facility, i.e. total capacity of the PBS tanks is greater than 1,100 gallons, regardless if Subpart 360-14 tanks exist or not at the facility.
Certification Flag:	False
Certification Date:	01/16/1998
Expiration:	08/24/2002
Renew Flag:	False
Renew Date:	Not reported
Total Capacity:	3000
FAMT:	True
Facility Screen:	No Missing Data
Owner Screen:	No Missing Data
Tank Screen:	Minor Data Missing
Dead Letter:	False
CBS Number:	Not reported
Town or City:	NEW YORK CITY
County Code:	62
Town or City Code:	01
Region:	2

SCHUR MANAGEMENT CO. LTD. (Continued) **U003390237**

Tank ID:	001
Tank Location:	ABOVEGROUND
Tank Status:	In Service
Install Date:	Not reported
Capacity (Gal):	3000
Product Stored:	NOS 1,2, OR 4 FUEL OIL
Tank Type:	Steel/carbon steel
Tank Internal:	0
Tank External:	Not reported
Pipe Location:	Aboveground
Pipe Type:	STEEL/IRON
Pipe Internal:	None
Pipe External:	06
Tank Containment:	Diking
Leak Detection:	00
Overfill Protection:	02
Dispenser Method:	Suction
Date Tested:	Not reported
Next Test Date:	Not reported
Missing Data for Tank:	Minor Data Missing
Date Closed:	Not reported
Test Method:	Not reported
Deleted:	False
Updated:	True
SPDES Number:	Not reported
Lat/Long:	Not reported

BP329 **2022 REALTY INC** **AST** **A100291748**
SE **218-220 BOWERY** **N/A**
1/8-1/4 **NEW YORK, NY 10012**
0.231 mi.
1220 ft. **Site 1 of 2 in cluster BP**

Relative:
Higher

Actual:
42 ft.

AST:

Region:	STATE
DEC Region:	2
Site Status:	Active
Facility Id:	2-608585
Program Type:	PBS
UTM X:	584920.07259
UTM Y:	4508294.5104400003
Expiration Date:	2013/03/14

Affiliation Records:

Site Id:	30437
Affiliation Type:	Owner
Company Name:	2022 REALTY INC.
Contact Type:	PRESIDENT
Contact Name:	JOSEPH GRILL
Address1:	218-220 BOWERY
Address2:	Not reported
City:	NEW YORK
State:	NY
Zip Code:	10012
Country Code:	001
Phone:	(212) 206-0202
Phone Ext:	Not reported
Email:	Not reported

2022 REALTY INC (Continued) **A100291748**

Fax Number:	Not reported
Modified By:	kakyer
Date Last Modified:	1/22/2008
Site Id:	30437
Affiliation Type:	Mail Contact
Company Name:	2022 REALTY INC.
Contact Type:	Not reported
Contact Name:	JOEY GRILL
Address1:	129 WEST 27TH STREET
Address2:	12TH FLOOR
City:	NEW YORK
State:	NY
Zip Code:	10012
Country Code:	001
Phone:	(212) 206-0202
Phone Ext:	Not reported
Email:	Not reported
Fax Number:	Not reported
Modified By:	TRANSLAT
Date Last Modified:	3/4/2004
Site Id:	30437
Affiliation Type:	On-Site Operator
Company Name:	2022 REALTY INC
Contact Type:	Not reported
Contact Name:	JOEY GRILL
Address1:	Not reported
Address2:	Not reported
City:	Not reported
State:	NN
Zip Code:	Not reported
Country Code:	001
Phone:	(212) 206-0202
Phone Ext:	Not reported
Email:	Not reported
Fax Number:	Not reported
Modified By:	TRANSLAT
Date Last Modified:	3/4/2004
Site Id:	30437
Affiliation Type:	Emergency Contact
Company Name:	2022 REALTY INC.
Contact Type:	Not reported
Contact Name:	JOEY GRILL
Address1:	Not reported
Address2:	Not reported
City:	Not reported
State:	NN
Zip Code:	Not reported
Country Code:	001
Phone:	(212) 206-0202
Phone Ext:	Not reported
Email:	Not reported
Fax Number:	Not reported
Modified By:	TRANSLAT
Date Last Modified:	3/4/2004

2022 REALTY INC (Continued) **A100291748**

Equipment Records:

A00 - Tank Internal Protection - None
D01 - Pipe Type - Steel/Carbon Steel/Iron
J02 - Dispenser - Suction
L09 - Piping Leak Detection - Exempt Suction Piping
F00 - Pipe External Protection - None
I04 - Overfill - Product Level Gauge (A/G)
C03 - Pipe Location - Aboveground/Underground Combination
H00 - Tank Leak Detection - None
G00 - Tank Secondary Containment - None
I05 - Overfill - Vent Whistle
B00 - Tank External Protection - None

Tank Info:

Tank Number:	001
Tank Id:	65352
Tank Location:	1
Tank Type:	Steel/Carbon Steel/Iron
Tank Status:	In Service
Tank Model:	Not reported
Pipe Model:	Not reported
Install Date:	11/01/1950
Capacity Gallons:	2500
Tightness Test Method:	NN
Date Test:	Not reported
Next Test Date:	Not reported
Date Tank Closed:	Not reported
Register:	True
Modified By:	kakyer
Last Modified:	01/22/2008

---

330 South 1/8-1/4 0.233 mi. 1229 ft.

Relative: Lower

Actual: 39 ft.

200 MOTT STREET
200 MOTT STREET
NEW YORK, NY 10012

AST **A100304641**
N/A

AST:

Region:	STATE
DEC Region:	2
Site Status:	Active
Facility Id:	2-610409
Program Type:	PBS
UTM X:	584836.16567000002
UTM Y:	4508304.5412799995
Expiration Date:	2016/11/27

Affiliation Records:

Site Id:	374062
Affiliation Type:	Owner
Company Name:	CHELSEA 18 PARTNERS LP
Contact Type:	PRES
Contact Name:	ARTHUR KOKOT
Address1:	240 WEST 35TH ST SUITE 504
Address2:	Not reported
City:	NEW YORK
State:	NY

200 MOTT STREET (Continued) **A100304641**

Zip Code:	10001
Country Code:	001
Phone:	(212) 685-3982
Phone Ext:	Not reported
Email:	Not reported
Fax Number:	Not reported
Modified By:	msbaptis
Date Last Modified:	11/27/2006

Site Id:	374062
Affiliation Type:	Mail Contact
Company Name:	% PROVIDENT MANAGEMENT CORP.
Contact Type:	Not reported
Contact Name:	CHELSEA 18 PARTNERS LP
Address1:	240 WEST 35TH STREET
Address2:	SUITE 504
City:	NEW YORK
State:	NY
Zip Code:	10001
Country Code:	001
Phone:	(212) 685-3982
Phone Ext:	Not reported
Email:	Not reported
Fax Number:	Not reported
Modified By:	NRLOMBAR
Date Last Modified:	4/4/2007

Site Id:	374062
Affiliation Type:	On-Site Operator
Company Name:	200 MOTT STREET
Contact Type:	Not reported
Contact Name:	ROBERT NIWELT
Address1:	Not reported
Address2:	Not reported
City:	Not reported
State:	NN
Zip Code:	Not reported
Country Code:	001
Phone:	(917) 759-60083
Phone Ext:	Not reported
Email:	Not reported
Fax Number:	Not reported
Modified By:	msbaptis
Date Last Modified:	11/27/2006

Site Id:	374062
Affiliation Type:	Emergency Contact
Company Name:	CHELSEA 18 PARTNERS LP
Contact Type:	Not reported
Contact Name:	ROBERT NIWELT
Address1:	Not reported
Address2:	Not reported
City:	Not reported
State:	NN
Zip Code:	Not reported
Country Code:	001
Phone:	(917) 759-60083

200 MOTT STREET (Continued) **A100304641**

Phone Ext: Not reported
Email: Not reported
Fax Number: Not reported
Modified By: msbaptis
Date Last Modified: 11/27/2006

Equipment Records:

K00 - Spill Prevention - None
B01 - Tank External Protection - Painted/Asphalt Coating
D01 - Pipe Type - Steel/Carbon Steel/Iron
A00 - Tank Internal Protection - None
H00 - Tank Leak Detection - None
E00 - Piping Secondary Containment - None
F01 - Pipe External Protection - Painted/Asphalt Coating
C01 - Pipe Location - Aboveground
J03 - Dispenser - Gravity
G00 - Tank Secondary Containment - None
I05 - Overfill - Vent Whistle
L00 - Piping Leak Detection - None

Tank Info:

Tank Number: 001
Tank Id: 214679
Tank Location: 1
Tank Type: Steel/Carbon Steel/Iron
Tank Status: In Service
Tank Model: Not reported
Pipe Model: Not reported
Install Date: 03/14/2000
Capacity Gallons: 1500
Tightness Test Method: NN
Date Test: Not reported
Next Test Date: Not reported
Date Tank Closed: Not reported
Register: True
Modified By: MSBAPTIS
Last Modified: 09/01/2011

BQ331 **SERENE REALTY** **AST** **U003388221**
SSW **17 CLEVELAND PL** **HIST AST** **N/A**
1/8-1/4 **MANHATTAN, NY 10012**
0.234 mi.
1235 ft. **Site 1 of 5 in cluster BQ**

Relative:
Lower

Actual:
33 ft.

AST:
Region: STATE
DEC Region: 2
Site Status: Unregulated
Facility Id: 2-267899
Program Type: PBS
UTM X: 584712.31915999996
UTM Y: 4508359.4422800001
Expiration Date: N/A

Affiliation Records:
Site Id: 11138
Affiliation Type: Owner

SERENE REALTY (Continued) **U003388221**

Company Name:	17 CLEVELAND PLACE, LLC
Contact Type:	Not reported
Contact Name:	Not reported
Address1:	P.O. BOX 191101
Address2:	Not reported
City:	BROOKLYN
State:	NY
Zip Code:	11219
Country Code:	001
Phone:	(718) 833-5239
Phone Ext:	Not reported
Email:	Not reported
Fax Number:	Not reported
Modified By:	TRANSLAT
Date Last Modified:	3/4/2004

Site Id:	11138
Affiliation Type:	Mail Contact
Company Name:	17 CLEVELAND PLACE, LLC
Contact Type:	Not reported
Contact Name:	PATRICK D. MASCARINI
Address1:	P.O. BOX 191101
Address2:	Not reported
City:	BROOKLYN
State:	NY
Zip Code:	11219
Country Code:	001
Phone:	(718) 833-5239
Phone Ext:	Not reported
Email:	Not reported
Fax Number:	Not reported
Modified By:	TRANSLAT
Date Last Modified:	3/4/2004

Site Id:	11138
Affiliation Type:	On-Site Operator
Company Name:	17 CLEVELAND PLACE, LLC
Contact Type:	Not reported
Contact Name:	SERENE REALTY
Address1:	Not reported
Address2:	Not reported
City:	Not reported
State:	NN
Zip Code:	Not reported
Country Code:	001
Phone:	(212) 233-0924
Phone Ext:	Not reported
Email:	Not reported
Fax Number:	Not reported
Modified By:	TRANSLAT
Date Last Modified:	3/4/2004

Site Id:	11138
Affiliation Type:	Emergency Contact
Company Name:	17 CLEVELAND PLACE, LLC
Contact Type:	Not reported
Contact Name:	SERENE REALITY

SERENE REALTY (Continued) **U003388221**

Address1:	Not reported
Address2:	Not reported
City:	Not reported
State:	NN
Zip Code:	Not reported
Country Code:	001
Phone:	(718) 833-9644
Phone Ext:	Not reported
Email:	Not reported
Fax Number:	Not reported
Modified By:	TRANSLAT
Date Last Modified:	3/4/2004

Equipment Records:

H00 - Tank Leak Detection - None
B00 - Tank External Protection - None
L09 - Piping Leak Detection - Exempt Suction Piping
J02 - Dispenser - Suction
D01 - Pipe Type - Steel/Carbon Steel/Iron
A00 - Tank Internal Protection - None
G03 - Tank Secondary Containment - Vault (w/o access)
I04 - Overfill - Product Level Gauge (A/G)
F00 - Pipe External Protection - None
C00 - Pipe Location - No Piping

Tank Info:

Tank Number:	001
Tank Id:	13447
Tank Location:	1
Tank Type:	Steel/Carbon Steel/Iron
Tank Status:	In Service
Tank Model:	Not reported
Pipe Model:	Not reported
Install Date:	Not reported
Capacity Gallons:	1080
Tightness Test Method:	NN
Date Test:	Not reported
Next Test Date:	Not reported
Date Tank Closed:	Not reported
Register:	True
Modified By:	TRANSLAT
Last Modified:	03/04/2004

HIST AST:

PBS Number:	2-267899
SWIS Code:	6201
Operator:	SERENE REALTY
Facility Phone:	(212) 233-0924
Facility Addr2:	17 CLEVELAND PL
Facility Type:	APARTMENT BUILDING
Emergency:	SERENE REALITY
Emergency Tel:	(718) 833-9644
Old PBSNO:	Not reported
Date Inspected:	Not reported
Inspector:	Not reported
Result of Inspection:	Not reported

SERENE REALTY (Continued) **U003388221**

Owner Name:	SERENE REALTY
Owner Address:	8220 12 AVE
Owner City,St,Zip:	BKLYN, NY 11228
Federal ID:	Not reported
Owner Tel:	(718) 833-9644
Owner Type:	Private Resident
Owner Subtype:	Not reported
Mailing Contact:	DOMINICK SERINO
Mailing Name:	SERENE REALTY
Mailing Address:	8220 12 AVE
Mailing Address 2:	Not reported
Mailing City,St,Zip:	BKLYN, NY 11228
Mailing Telephone:	(718) 833-9644
Owner Mark:	First Owner
Facility Status:	1 - Active PBS facility, i.e. total capacity of the PBS tanks is greater than 1,100 gallons, regardless if Subpart 360-14 tanks exist or not at the facility.
Certification Flag:	False
Certification Date:	06/15/1992
Expiration:	08/17/1997
Renew Flag:	False
Renew Date:	Not reported
Total Capacity:	1500
FAMT:	True
Facility Screen:	No Missing Data
Owner Screen:	No Missing Data
Tank Screen:	Minor Data Missing
Dead Letter:	False
CBS Number:	Not reported
Town or City:	NEW YORK CITY
County Code:	62
Town or City Code:	01
Region:	2

Tank ID:	001
Tank Location:	ABOVEGROUND
Tank Status:	In Service
Install Date:	Not reported
Capacity (Gal):	1500
Product Stored:	NOS 1,2, OR 4 FUEL OIL
Tank Type:	Steel/carbon steel
Tank Internal:	Not reported
Tank External:	Not reported
Pipe Location:	Not reported
Pipe Type:	STEEL/IRON
Pipe Internal:	Not reported
Pipe External:	Not reported
Tank Containment:	Diking
Leak Detection:	0
Overfill Protection:	4
Dispenser Method:	Suction
Date Tested:	Not reported
Next Test Date:	Not reported
Missing Data for Tank:	Minor Data Missing
Date Closed:	Not reported
Test Method:	Not reported
Deleted:	False

SERENE REALTY (Continued) **U003388221**

Updated: False
SPDES Number: Not reported
Lat/Long: Not reported

BR332 **CONED** **MANIFEST** **S111790235**
SSE **188 ELIZABETH ST** **N/A**
1/8-1/4 **NEW YORK, NY**
0.234 mi.
1235 ft. **Site 1 of 2 in cluster BR**

Relative:
Higher

Actual:
40 ft.

NY MANIFEST:

EPA ID:	NYP004246130
Country:	USA
Mailing Name:	CONED
Mailing Contact:	CONED
Mailing Address:	4 IRVING PLACE
Mailing Address 2:	15TH FLOOR
Mailing City:	NEW YORK
Mailing State:	NY
Mailing Zip:	10003
Mailing Zip4:	Not reported
Mailing Country:	USA
Mailing Phone:	Not reported

Document ID:	Not reported
Manifest Status:	Not reported
Trans1 State ID:	NJ0000027193
Trans2 State ID:	Not reported
Generator Ship Date:	2012-01-04
Trans1 Recv Date:	2012-01-04
Trans2 Recv Date:	Not reported
TSD Site Recv Date:	2012-01-06
Part A Recv Date:	Not reported
Part B Recv Date:	Not reported
Generator EPA ID:	NYP004246130
Trans1 EPA ID:	Not reported
Trans2 EPA ID:	Not reported
TSDF ID:	NJD002200046
Waste Code:	Not reported
Quantity:	500.0
Units:	P - Pounds
Number of Containers:	1.0
Container Type:	TT - Cargo tank, tank trucks
Handling Method:	T Chemical, physical, or biological treatment.
Specific Gravity:	1.0
Year:	2012
Manifest Tracking Num:	009204644JJK
Import Ind:	N
Export Ind:	N
Discr Quantity Ind:	N
Discr Type Ind:	N
Discr Residue Ind:	N
Discr Partial Reject Ind:	N
Discr Full Reject Ind:	N
Manifest Ref Num:	Not reported
Alt Fac RCRA Id:	Not reported
Alt Fac Sign Date:	Not reported

CONED (Continued) **S111790235**

Mgmt Method Type Code: H111

BS333 **CON EDISON CO OF NYC,INC. MH#27178** **MANIFEST** **S109786874**
SW **508 BROADWAY** **N/A**
1/8-1/4 **NEW YORK, NY**
0.235 mi.
1240 ft. **Site 1 of 5 in cluster BS**

Relative:
Lower

Actual:
27 ft.

CT MANIFEST:

Waste:

Manifest No:	CTF0810578
Waste Occurence:	1
UNNA:	3077
Hazard Class:	9
US Dot Description:	ENVIRONMENTALLY HAZ. SUBSTANCES,SOLID
No of Containers:	002
Container Type:	DM
Quantity:	600
Weight/Volume:	P
Additional Description:	Not reported
Handling Code:	Not reported
Date Record Was Last Modified:	4/27/2004
DEO Who Last Modified Record:	IG

Waste CD:

Manifest No:	CTF0810578
Waste Occurence:	1
EPA Waste Code:	D008
Recycled Waste?:	F
Date Record Was Last Modified:	4/27/2004
DEO Who Last Modified Record:	IG

Detail:

Year:	2000
Manifest ID:	CTF0810578
TSDF EPA ID:	CTD000604488
TSDF Name:	CLEAN HARBORS OF CONNECTICUT, INC.
TSDF Address:	51 BRODERICK RD
TSDF City,St,Zip:	BRISTOL, CT 06010
TSDF Country:	USA
TSDF Telephone:	Not reported
Transport Date:	12/22/2000
Transporter EPA ID:	MAD039322250
Transporter Name:	CLEAN HARBORS ENVIRONMENTAL SERVICES, INC.
Transporter Country:	USA
Transporter Phone:	Not reported
Trans 2 Date:	12/22/2000
Trans 2 EPA ID:	Not reported
Trans 2 Name:	Not reported
Trans 2 Address:	Not reported
Trans 2 City,St,Zip:	CT
Trans 2 Country:	USA
Trans 2 Phone:	Not reported
EPA ID:	NYP004070360
Generator Phone:	2123384488
Generator Mailing Addr:	508 BROADWAY NEW YORK

CON EDISON CO OF NYC,INC. MH#27178 (Continued) **S109786874**

Generator Mailing Town:	Not reported
Generator Mailing State:	NY
Generator Mailing Zip:	Not reported
Generator Mailing Country:	USA
Special Handling:	Not reported
Discrepancies:	No
Date Shipped:	12/22/2000
Date Received:	12/27/2000
Last modified date:	4/27/2004
Last modified by:	IG
Comments:	Not reported

BS334 **CONSOLIDATED EDISON** **MANIFEST** **1009240174**
SW **MH27178-506-508 BROADWAY** **N/A**
1/8-1/4 **NEW YORK, NY 10012**
0.235 mi.
1240 ft. **Site 2 of 5 in cluster BS**

Relative:
Lower

Actual:
27 ft.

NY MANIFEST:

EPA ID:	NYP004070306
Country:	USA
Mailing Name:	CONSOLIDATED EDISON
Mailing Contact:	FRANKLIN MURRAY
Mailing Address:	4 IRVING PLACE RM 828
Mailing Address 2:	Not reported
Mailing City:	NEW YORK
Mailing State:	NY
Mailing Zip:	10003
Mailing Zip4:	Not reported
Mailing Country:	USA
Mailing Phone:	212-460-2808

Document ID:	CTF0810578
Manifest Status:	Not reported
Trans1 State ID:	MAD039322250
Trans2 State ID:	Not reported
Generator Ship Date:	12/22/2000
Trans1 Recv Date:	12/22/2000
Trans2 Recv Date:	Not reported
TSD Site Recv Date:	12/27/2000
Part A Recv Date:	Not reported
Part B Recv Date:	Not reported
Generator EPA ID:	NYP004070306
Trans1 EPA ID:	CTD000604488
Trans2 EPA ID:	Not reported
TSDF ID:	97277AVNY
Waste Code:	D008 - LEAD 5.0 MG/L TCLP
Quantity:	00600
Units:	P - Pounds
Number of Containers:	002
Container Type:	DM - Metal drums, barrels
Handling Method:	T Chemical, physical, or biological treatment.
Specific Gravity:	01.00
Year:	2000

CONSOLIDATED EDISON (Continued) **1009240174**

Document ID:	CTF0810432
Manifest Status:	Not reported
Trans1 State ID:	MAD039322250
Trans2 State ID:	Not reported
Generator Ship Date:	12/22/2000
Trans1 Recv Date:	12/22/2000
Trans2 Recv Date:	Not reported
TSD Site Recv Date:	01/02/2001
Part A Recv Date:	Not reported
Part B Recv Date:	Not reported
Generator EPA ID:	NYP004070306
Trans1 EPA ID:	CTD000604488
Trans2 EPA ID:	Not reported
TSDF ID:	13014MA
Waste Code:	D008 - LEAD 5.0 MG/L TCLP
Quantity:	00003
Units:	Y - Cubic yards* (.85 tons)
Number of Containers:	001
Container Type:	DT - Dump trucks
Handling Method:	T Chemical, physical, or biological treatment.
Specific Gravity:	01.00
Year:	2000

BS335 **CONSOLIDATED EDISON** **MANIFEST** **1009240175**
SW **MH27178-508 BROADWAY** **N/A**
1/8-1/4 **NEW YORK, NY 10012**
0.235 mi.
1240 ft. **Site 3 of 5 in cluster BS**

Relative:
Lower

Actual:
27 ft.

NY MANIFEST:

EPA ID:	NYP004070360
Country:	USA
Mailing Name:	CONSOLIDATED EDISON
Mailing Contact:	FRANKLIN MURRAY
Mailing Address:	4 IRVING PLACE RM 828
Mailing Address 2:	Not reported
Mailing City:	NEW YORK
Mailing State:	NY
Mailing Zip:	10003
Mailing Zip4:	Not reported
Mailing Country:	USA
Mailing Phone:	212-460-2808

NY MANIFEST:

No Manifest Records Available

BQ336
SSW
1/8-1/4
0.236 mi.
1244 ft.

CON EDISON
CLEVELAND PL & KENMARE ST
NEW YORK, NY 10012

Site 2 of 5 in cluster BQ

Relative:
Lower

Actual:
33 ft.

RCRA-NonGen **1014398355**
NYP004207076

RCRA-NonGen:

Date form received by agency:	05/23/2010
Facility name:	CON EDISON
Facility address:	CLEVELAND PL & KENMARE ST NEW YORK, NY 10012
EPA ID:	NYP004207076
Mailing address:	4 IRVING PL, RM 828 NEW YORK, NY 10003
Contact:	DAVID DUKE
Contact address:	Not reported Not reported
Contact country:	Not reported
Contact telephone:	(917) 559-8971
Contact email:	Not reported
EPA Region:	02
Classification:	Non-Generator
Description:	Handler: Non-Generators do not presently generate hazardous waste

Handler Activities Summary:

U.S. importer of hazardous waste:	No
Mixed waste (haz. and radioactive):	No
Recycler of hazardous waste:	No
Transporter of hazardous waste:	No
Treater, storer or disposer of HW:	No
Underground injection activity:	No
On-site burner exemption:	No
Furnace exemption:	No
Used oil fuel burner:	No
Used oil processor:	No
User oil refiner:	No
Used oil fuel marketer to burner:	No
Used oil Specification marketer:	No
Used oil transfer facility:	No
Used oil transporter:	No

Violation Status: No violations found

BQ337
SSW
1/8-1/4
0.236 mi.
1244 ft.

CONSOLIDATED EDISON
CLEVELAND PLACE & KENMARE ST
NEW YORK, NY 10012

Site 3 of 5 in cluster BQ

Relative:
Lower

Actual:
33 ft.

MANIFEST **S110491186**
N/A

NY MANIFEST:

EPA ID:	NYP004207076
Country:	USA
Mailing Name:	CONSOLIDATED EDISON
Mailing Contact:	THOMAS TEELING
Mailing Address:	4 IRVING PL RM 828
Mailing Address 2:	Not reported
Mailing City:	NEW YORK
Mailing State:	NY
Mailing Zip:	10003
Mailing Zip4:	Not reported

CONSOLIDATED EDISON (Continued) **S110491186**

Mailing Country:	USA
Mailing Phone:	212-460-3770
Document ID:	Not reported
Manifest Status:	Not reported
Trans1 State ID:	NJ0000027193
Trans2 State ID:	Not reported
Generator Ship Date:	2010-05-23
Trans1 Recv Date:	2010-05-23
Trans2 Recv Date:	Not reported
TSD Site Recv Date:	2010-05-24
Part A Recv Date:	Not reported
Part B Recv Date:	Not reported
Generator EPA ID:	NYP004207076
Trans1 EPA ID:	Not reported
Trans2 EPA ID:	Not reported
TSDF ID:	NJD002200046
Waste Code:	Not reported
Quantity:	5000.0
Units:	P - Pounds
Number of Containers:	1.0
Container Type:	TT - Cargo tank, tank trucks
Handling Method:	T Chemical, physical, or biological treatment.
Specific Gravity:	1.0
Year:	2010
Manifest Tracking Num:	001084798GBF
Import Ind:	N
Export Ind:	N
Discr Quantity Ind:	N
Discr Type Ind:	N
Discr Residue Ind:	N
Discr Partial Reject Ind:	N
Discr Full Reject Ind:	N
Manifest Ref Num:	Not reported
Alt Fac RCRA Id:	Not reported
Alt Fac Sign Date:	Not reported
Mgmt Method Type Code:	H111

BQ338 **CON EDISON CO. OF NYC, INC.** **MANIFEST** **S109786833**
SSW **KENMARE & CLEVELAND** **N/A**
1/8-1/4 **NEW YORK, NY**
0.237 mi.
1250 ft. **Site 4 of 5 in cluster BQ**

Relative:
Lower

Actual:
33 ft.

CT MANIFEST:

Waste:

Manifest No:	CTF0804321
Waste Occurence:	1
UNNA:	3077
Hazard Class:	9
US Dot Description:	ENVIRONMENTALLY HAZ. SUBSTANCES,SOLID
No of Containers:	002
Container Type:	DM
Quantity:	400
Weight/Volume:	P
Additional Description:	Not reported

CON EDISON CO. OF NYC, INC. (Continued) **S109786833**

Handling Code: Not reported
Date Record Was Last Modified: 4/27/2004
DEO Who Last Modified Record: IG

Waste CD:
Manifest No: CTF0804321
Waste Occurence: 1
EPA Waste Code: D008
Recycled Waste?: F
Date Record Was Last Modified: 4/27/2004
DEO Who Last Modified Record: IG

Detail:
Year: 2000
Manifest ID: CTF0804321
TSDF EPA ID: CTD000604488
TSDF Name: CLEAN HARBORS OF CONNECTICUT, INC.
TSDF Address: 51 BRODERICK RD
TSDF City,St,Zip: BRISTOL, CT 06010
TSDF Country: USA
TSDF Telephone: Not reported
Transport Date: 12/3/2000
Transporter EPA ID: MAD039322250
Transporter Name: CLEAN HARBORS ENVIRONMENTAL SERVICES, INC.
Transporter Country: USA
Transporter Phone: Not reported
Trans 2 Date: 12/7/2000
Trans 2 EPA ID: Not reported
Trans 2 Name: Not reported
Trans 2 Address: Not reported
Trans 2 City,St,Zip: CT
Trans 2 Country: USA
Trans 2 Phone: Not reported
EPA ID: NYP004068698
Generator Phone: 2123384488
Generator Mailing Addr: KENMARE & CLEVELAND NEW YORK
Generator Mailing Town: Not reported
Generator Mailing State: NY
Generator Mailing Zip: Not reported
Generator Mailing Country: USA
Special Handling: Not reported
Discrepancies: No
Date Shipped: 12/3/2000
Date Received: 12/7/2000
Last modified date: 4/27/2004
Last modified by: IG
Comments: Not reported

BQ339
SSW
1/8-1/4
0.237 mi.
1250 ft.

CON ED OF NY, INC. MH#37775
KENMARE/CLEVELAND AVE.
MANHATTAN, NY

Site 5 of 5 in cluster BQ

MANIFEST **S109786577**
N/A

Relative:
Lower

Actual:
33 ft.

CT MANIFEST:

Waste:

Manifest No:	CTF0826608
Waste Occurence:	1
UNNA:	3077
Hazard Class:	9
US Dot Description:	ENVIRONMENTALLY HAZ. SUBSTANCES,SOLID
No of Containers:	001
Container Type:	DT
Quantity:	2
Weight/Volume:	Y
Additional Description:	Not reported
Handling Code:	Not reported
Date Record Was Last Modified:	4/27/2004
DEO Who Last Modified Record:	IG

Waste CD:

Manifest No:	CTF0826608
Waste Occurence:	1
EPA Waste Code:	D008
Recycled Waste?:	F
Date Record Was Last Modified:	4/27/2004
DEO Who Last Modified Record:	IG

Detail:

Year:	2000
Manifest ID:	CTF0826608
TSDF EPA ID:	CTD000604488
TSDF Name:	CLEAN HARBORS OF CONNECTICUT, INC.
TSDF Address:	51 BRODERICK RD
TSDF City,St,Zip:	BRISTOL, CT 06010
TSDF Country:	USA
TSDF Telephone:	Not reported
Transport Date:	8/13/2000
Transporter EPA ID:	MAD039322250
Transporter Name:	CLEAN HARBORS ENVIRONMENTAL SERVICES, INC.
Transporter Country:	USA
Transporter Phone:	Not reported
Trans 2 Date:	8/14/2000
Trans 2 EPA ID:	Not reported
Trans 2 Name:	Not reported
Trans 2 Address:	Not reported
Trans 2 City,St,Zip:	CT
Trans 2 Country:	USA
Trans 2 Phone:	Not reported
EPA ID:	NYP004059879
Generator Phone:	2123384488
Generator Mailing Addr:	KENMARE/CLEVELAND AVE. MANHATTAN
Generator Mailing Town:	Not reported
Generator Mailing State:	NY
Generator Mailing Zip:	Not reported
Generator Mailing Country:	USA

CON ED OF NY, INC. MH#37775 (Continued) **S109786577**

Special Handling:	Not reported
Discrepancies:	No
Date Shipped:	8/13/2000
Date Received:	8/14/2000
Last modified date:	4/27/2004
Last modified by:	IG
Comments:	Not reported

BP340 **SALVATION ARMY BOOTH HOUSE II** **AST U003385481**
SE **225 BOWERY** **HIST AST N/A**
1/8-1/4 **NEW YORK, NY 10002**
0.237 mi.
1254 ft. **Site 2 of 2 in cluster BP**

Relative:
Higher

Actual:
42 ft.

AST:

Region:	STATE
DEC Region:	2
Site Status:	Active
Facility Id:	2-109568
Program Type:	PBS
UTM X:	585036.37341
UTM Y:	4508379.0272300001
Expiration Date:	2012/06/05

Affiliation Records:

Site Id:	3304
Affiliation Type:	Owner
Company Name:	THE SALVATION ARMY
Contact Type:	GENERAL SECRETARY
Contact Name:	MAJOR EDMUND L. CHUNG
Address1:	120 WEST 14TH ST
Address2:	Not reported
City:	NEW YORK
State:	NY
Zip Code:	10011
Country Code:	001
Phone:	(212) 337-7200
Phone Ext:	Not reported
Email:	Not reported
Fax Number:	Not reported
Modified By:	KAKYER
Date Last Modified:	3/14/2007

Site Id:	3304
Affiliation Type:	Mail Contact
Company Name:	THE SALVATION ARMY
Contact Type:	GNY SECRETARY FOR BUSINESS ADMIN.
Contact Name:	MAJOR EDMUND L. CHUNG
Address1:	120 WEST 14TH STREET
Address2:	Not reported
City:	NEW YORK
State:	NY
Zip Code:	10011
Country Code:	001
Phone:	(212) 337-7200
Phone Ext:	Not reported
Email:	Not reported

SALVATION ARMY BOOTH HOUSE II (Continued) **U003385481**

Fax Number:	Not reported
Modified By:	KAKYER
Date Last Modified:	3/14/2007

Site Id:	3304
Affiliation Type:	On-Site Operator
Company Name:	SALVATION ARMY CHINATOWN CORPS
Contact Type:	Not reported
Contact Name:	FERRANTINO FUEL
Address1:	Not reported
Address2:	Not reported
City:	Not reported
State:	NN
Zip Code:	Not reported
Country Code:	001
Phone:	(718) 832-6700
Phone Ext:	Not reported
Email:	Not reported
Fax Number:	Not reported
Modified By:	TRANSLAT
Date Last Modified:	3/4/2004

Site Id:	3304
Affiliation Type:	Emergency Contact
Company Name:	THE SALVATION ARMY
Contact Type:	Not reported
Contact Name:	FERRANTINO FUEL
Address1:	Not reported
Address2:	Not reported
City:	Not reported
State:	NN
Zip Code:	Not reported
Country Code:	001
Phone:	(718) 832-6700
Phone Ext:	Not reported
Email:	Not reported
Fax Number:	Not reported
Modified By:	TRANSLAT
Date Last Modified:	3/4/2004

Equipment Records:

A00 - Tank Internal Protection - None
D01 - Pipe Type - Steel/Carbon Steel/Iron
J02 - Dispenser - Suction
L09 - Piping Leak Detection - Exempt Suction Piping
B01 - Tank External Protection - Painted/Asphalt Coating
F00 - Pipe External Protection - None
I04 - Overfill - Product Level Gauge (A/G)
C03 - Pipe Location - Aboveground/Underground Combination
H00 - Tank Leak Detection - None
I05 - Overfill - Vent Whistle
G03 - Tank Secondary Containment - Vault (w/o access)

Tank Info:

Tank Number:	001
Tank Id:	7841

SALVATION ARMY BOOTH HOUSE II (Continued) **U003385481**

Tank Location:	1
Tank Type:	Steel/Carbon Steel/Iron
Tank Status:	In Service
Tank Model:	Not reported
Pipe Model:	Not reported
Install Date:	04/25/1969
Capacity Gallons:	4000
Tightness Test Method:	NN
Date Test:	Not reported
Next Test Date:	Not reported
Date Tank Closed:	Not reported
Register:	True
Modified By:	KAKYER
Last Modified:	03/14/2007

HIST AST:

PBS Number:	2-109568
SWIS Code:	6201
Operator:	MAJOR DONALD E. BERRY
Facility Phone:	(212) 337-7215
Facility Addr2:	225 BOWERY
Facility Type:	OTHER
Emergency:	MAJOR DAVID HATHORN
Emergency Tel:	(212) 337-7390
Old PBSNO:	Not reported
Date Inspected:	Not reported
Inspector:	Not reported
Result of Inspection:	Not reported
Owner Name:	THE SALVATION ARMY
Owner Address:	120 WEST 14TH ST
Owner City,St,Zip:	NEW YORK, NY 10011
Federal ID:	Not reported
Owner Tel:	(212) 677-0270
Owner Type:	Corporate/Commercial
Owner Subtype:	Not reported
Mailing Contact:	MAJOR DONALD BERRY
Mailing Name:	THE SALVATION ARMY
Mailing Address:	120 WEST 14TH ST
Mailing Address 2:	Not reported
Mailing City,St,Zip:	NEW YORK, NY 10011
Mailing Telephone:	(212) 337-7215
Owner Mark:	First Owner
Facility Status:	1 - Active PBS facility, i.e. total capacity of the PBS tanks is greater than 1,100 gallons, regardless if Subpart 360-14 tanks exist or not at the facility.
Certification Flag:	False
Certification Date:	05/07/1998
Expiration:	06/05/2002
Renew Flag:	False
Renew Date:	Not reported
Total Capacity:	4000
FAMT:	True
Facility Screen:	No Missing Data
Owner Screen:	No Missing Data
Tank Screen:	Minor Data Missing
Dead Letter:	False
CBS Number:	Not reported

SALVATION ARMY BOOTH HOUSE II (Continued) **U003385481**

Town or City:	NEW YORK CITY
County Code:	62
Town or City Code:	01
Region:	2
Tank ID:	001
Tank Location:	ABOVEGROUND
Tank Status:	In Service
Install Date:	Not reported
Capacity (Gal):	4000
Product Stored:	NOS 1,2, OR 4 FUEL OIL
Tank Type:	Steel/carbon steel
Tank Internal:	Not reported
Tank External:	2
Pipe Location:	Not reported
Pipe Type:	STEEL/IRON
Pipe Internal:	Not reported
Pipe External:	Not reported
Tank Containment:	None
Leak Detection:	0
Overfill Protection:	4
Dispenser Method:	Suction
Date Tested:	Not reported
Next Test Date:	Not reported
Missing Data for Tank:	Minor Data Missing
Date Closed:	Not reported
Test Method:	Not reported
Deleted:	False
Updated:	False
SPDES Number:	Not reported
Lat/Long:	Not reported

---

341 **335 BOWERY OPERATING CORP** **UST** **U001839290**
ENE **335 BOWERY** **HIST UST** **N/A**
1/8-1/4 **NEW YORK, NY 10003**
0.238 mi.
1256 ft.

Relative:
Higher

Actual:
41 ft.

UST:

Facility Id:	2-340278
Region:	STATE
DEC Region:	2
Site Status:	Unregulated
Program Type:	PBS
Expiration Date:	N/A
UTM X:	585170.46002999996
UTM Y:	4508839.4081100002

Affiliation Records:

Site Id:	16426
Affiliation Type:	Owner
Company Name:	MERIT OIL OF NEW YORK INC
Contact Type:	Not reported
Contact Name:	Not reported
Address1:	551 W LANCASTER AVE
Address2:	Not reported
City:	HAVERFORD
State:	PA

335 BOWERY OPERATING CORP (Continued) **U001839290**

Zip Code:	19041
Country Code:	001
Phone:	(610) 527-7900
Phone Ext:	Not reported
Email:	Not reported
Fax Number:	Not reported
Modified By:	TRANSLAT
Date Last Modified:	3/4/2004

Site Id:	16426
Affiliation Type:	Mail Contact
Company Name:	MERIT OIL OF NEW YORK INC
Contact Type:	Not reported
Contact Name:	JACK ISRAEL
Address1:	551 W LANCASTER AVE
Address2:	Not reported
City:	HAVERFORD
State:	PA
Zip Code:	19041
Country Code:	001
Phone:	(215) 527-7900
Phone Ext:	Not reported
Email:	Not reported
Fax Number:	Not reported
Modified By:	TRANSLAT
Date Last Modified:	3/4/2004

Site Id:	16426
Affiliation Type:	On-Site Operator
Company Name:	335 BOWERY OPERATING CORP
Contact Type:	Not reported
Contact Name:	335 BOWERY OPERATING CORP
Address1:	Not reported
Address2:	Not reported
City:	Not reported
State:	NN
Zip Code:	Not reported
Country Code:	001
Phone:	(212) 254-7790
Phone Ext:	Not reported
Email:	Not reported
Fax Number:	Not reported
Modified By:	TRANSLAT
Date Last Modified:	3/4/2004

Site Id:	16426
Affiliation Type:	Emergency Contact
Company Name:	MERIT OIL OF NEW YORK INC
Contact Type:	Not reported
Contact Name:	G STEININGER-DIVISION MGR
Address1:	Not reported
Address2:	Not reported
City:	Not reported
State:	NN
Zip Code:	Not reported
Country Code:	001
Phone:	(516) 731-4100

335 BOWERY OPERATING CORP (Continued) **U001839290**

Phone Ext:	Not reported
Email:	Not reported
Fax Number:	Not reported
Modified By:	TRANSLAT
Date Last Modified:	3/4/2004

Equipment Records:

I00 - Overfill - None
I00 - Overfill - None
C00 - Pipe Location - No Piping
F00 - Pipe External Protection - None
F00 - Pipe External Protection - None
A00 - Tank Internal Protection - None
D02 - Pipe Type - Galvanized Steel
J02 - Dispenser - Suction
A00 - Tank Internal Protection - None
D02 - Pipe Type - Galvanized Steel
J02 - Dispenser - Suction
G00 - Tank Secondary Containment - None
H99 - Tank Leak Detection - Other
G00 - Tank Secondary Containment - None
H99 - Tank Leak Detection - Other
B00 - Tank External Protection - None
B00 - Tank External Protection - None
F00 - Pipe External Protection - None
F00 - Pipe External Protection - None
A00 - Tank Internal Protection - None
D02 - Pipe Type - Galvanized Steel
J02 - Dispenser - Suction
A00 - Tank Internal Protection - None
D02 - Pipe Type - Galvanized Steel
J02 - Dispenser - Suction
G00 - Tank Secondary Containment - None
H99 - Tank Leak Detection - Other
G00 - Tank Secondary Containment - None
H99 - Tank Leak Detection - Other
C02 - Pipe Location - Underground/On-ground
I00 - Overfill - None
I00 - Overfill - None
C02 - Pipe Location - Underground/On-ground
C02 - Pipe Location - Underground/On-ground
A00 - Tank Internal Protection - None
D02 - Pipe Type - Galvanized Steel
J02 - Dispenser - Suction
A00 - Tank Internal Protection - None
A00 - Tank Internal Protection - None
D02 - Pipe Type - Galvanized Steel
J02 - Dispenser - Suction
F00 - Pipe External Protection - None
C00 - Pipe Location - No Piping
F00 - Pipe External Protection - None
F00 - Pipe External Protection - None
C02 - Pipe Location - Underground/On-ground
C02 - Pipe Location - Underground/On-ground
G00 - Tank Secondary Containment - None
H99 - Tank Leak Detection - Other
D00 - Pipe Type - No Piping

335 BOWERY OPERATING CORP (Continued) **U001839290**

G00 - Tank Secondary Containment - None
H99 - Tank Leak Detection - Other
G00 - Tank Secondary Containment - None
H99 - Tank Leak Detection - Other
B00 - Tank External Protection - None
B00 - Tank External Protection - None
I00 - Overfill - None
I00 - Overfill - None
I00 - Overfill - None
B00 - Tank External Protection - None
B00 - Tank External Protection - None
B00 - Tank External Protection - None

Tank Info:

Site ID:	23550
Tank Number:	001
Tank ID:	47050
Tank Status:	Closed - Removed
Tank Model:	Not reported
Pipe Model:	Not reported
Install Date:	09/01/1993
Capacity Gallons:	4000
Tightness Test Method:	21
Next Test Date:	Not reported
Date Tank Closed:	Not reported
Tank Location:	5
Tank Type:	Equivalent technology
Date Test:	04/24/2002
Register:	True
Modified By:	TRANSLAT
Last Modified:	03/04/2004
Site ID:	16426
Tank Number:	001
Tank ID:	31576
Tank Status:	Closed - In Place
Tank Model:	Not reported
Pipe Model:	Not reported
Install Date:	12/01/1973
Capacity Gallons:	4000
Tightness Test Method:	NN
Next Test Date:	Not reported
Date Tank Closed:	01/01/1994
Tank Location:	5
Tank Type:	Steel/carbon steel
Date Test:	Not reported
Register:	True
Modified By:	TRANSLAT
Last Modified:	03/04/2004
Site ID:	23550
Tank Number:	002
Tank ID:	47051
Tank Status:	Closed - Removed
Tank Model:	Not reported

335 BOWERY OPERATING CORP (Continued) **U001839290**

Pipe Model:	Not reported
Install Date:	09/01/1993
Capacity Gallons:	4000
Tightness Test Method:	21
Next Test Date:	Not reported
Date Tank Closed:	Not reported
Tank Location:	5
Tank Type:	Equivalent technology
Date Test:	04/24/2002
Register:	True
Modified By:	TRANSLAT
Last Modified:	03/04/2004
Site ID:	16426
Tank Number:	002
Tank ID:	31577
Tank Status:	Closed - In Place
Tank Model:	Not reported
Pipe Model:	Not reported
Install Date:	12/01/1973
Capacity Gallons:	4000
Tightness Test Method:	NN
Next Test Date:	Not reported
Date Tank Closed:	01/01/1994
Tank Location:	5
Tank Type:	Steel/carbon steel
Date Test:	Not reported
Register:	True
Modified By:	TRANSLAT
Last Modified:	03/04/2004
Site ID:	16426
Tank Number:	003
Tank ID:	31578
Tank Status:	Closed - In Place
Tank Model:	Not reported
Pipe Model:	Not reported
Install Date:	12/01/1973
Capacity Gallons:	4000
Tightness Test Method:	NN
Next Test Date:	Not reported
Date Tank Closed:	01/01/1994
Tank Location:	5
Tank Type:	Steel/carbon steel
Date Test:	Not reported
Register:	True
Modified By:	TRANSLAT
Last Modified:	03/04/2004
Site ID:	23550
Tank Number:	003
Tank ID:	47052
Tank Status:	Closed - Removed
Tank Model:	Not reported

335 BOWERY OPERATING CORP (Continued) **U001839290**

Pipe Model:	Not reported
Install Date:	09/01/1993
Capacity Gallons:	2000
Tightness Test Method:	21
Next Test Date:	Not reported
Date Tank Closed:	Not reported
Tank Location:	5
Tank Type:	Equivalent technology
Date Test:	04/24/2002
Register:	True
Modified By:	TRANSLAT
Last Modified:	03/04/2004
Site ID:	16426
Tank Number:	004
Tank ID:	31579
Tank Status:	Closed - In Place
Tank Model:	Not reported
Pipe Model:	Not reported
Install Date:	12/01/1973
Capacity Gallons:	4000
Tightness Test Method:	NN
Next Test Date:	Not reported
Date Tank Closed:	01/01/1994
Tank Location:	5
Tank Type:	Steel/carbon steel
Date Test:	Not reported
Register:	True
Modified By:	TRANSLAT
Last Modified:	03/04/2004
Site ID:	16426
Tank Number:	005
Tank ID:	31580
Tank Status:	Closed - In Place
Tank Model:	Not reported
Pipe Model:	Not reported
Install Date:	12/01/1973
Capacity Gallons:	2000
Tightness Test Method:	NN
Next Test Date:	Not reported
Date Tank Closed:	01/01/1994
Tank Location:	5
Tank Type:	Steel/carbon steel
Date Test:	Not reported
Register:	True
Modified By:	TRANSLAT
Last Modified:	03/04/2004
Site ID:	16426
Tank Number:	006
Tank ID:	31581
Tank Status:	Closed - In Place
Tank Model:	Not reported

335 BOWERY OPERATING CORP (Continued) **U001839290**

Pipe Model:	Not reported
Install Date:	12/01/1973
Capacity Gallons:	2000
Tightness Test Method:	NN
Next Test Date:	Not reported
Date Tank Closed:	01/01/1994
Tank Location:	5
Tank Type:	Steel/carbon steel
Date Test:	Not reported
Register:	True
Modified By:	TRANSLAT
Last Modified:	03/04/2004
Site ID:	16426
Tank Number:	007
Tank ID:	31582
Tank Status:	In Service
Tank Model:	Not reported
Pipe Model:	Not reported
Install Date:	12/01/1973
Capacity Gallons:	550
Tightness Test Method:	NN
Next Test Date:	Not reported
Date Tank Closed:	Not reported
Tank Location:	5
Tank Type:	Steel/carbon steel
Date Test:	Not reported
Register:	True
Modified By:	TRANSLAT
Last Modified:	03/04/2004
Site ID:	23550
Tank Number:	1
Tank ID:	64591
Tank Status:	Closed - Removed
Tank Model:	Not reported
Pipe Model:	Not reported
Install Date:	12/01/1973
Capacity Gallons:	4000
Tightness Test Method:	NN
Next Test Date:	Not reported
Date Tank Closed:	02/01/1994
Tank Location:	5
Tank Type:	Steel/carbon steel
Date Test:	Not reported
Register:	True
Modified By:	TRANSLAT
Last Modified:	03/04/2004
Site ID:	23550
Tank Number:	2
Tank ID:	64592
Tank Status:	Closed - Removed
Tank Model:	Not reported

335 BOWERY OPERATING CORP (Continued) **U001839290**

Pipe Model:	Not reported
Install Date:	12/01/1973
Capacity Gallons:	4000
Tightness Test Method:	NN
Next Test Date:	Not reported
Date Tank Closed:	02/01/1994
Tank Location:	5
Tank Type:	Steel/carbon steel
Date Test:	Not reported
Register:	True
Modified By:	TRANSLAT
Last Modified:	03/04/2004
Site ID:	23550
Tank Number:	3
Tank ID:	64593
Tank Status:	Closed - Removed
Tank Model:	Not reported
Pipe Model:	Not reported
Install Date:	12/01/1973
Capacity Gallons:	4000
Tightness Test Method:	NN
Next Test Date:	Not reported
Date Tank Closed:	02/01/1994
Tank Location:	5
Tank Type:	Steel/carbon steel
Date Test:	Not reported
Register:	True
Modified By:	TRANSLAT
Last Modified:	03/04/2004
Site ID:	23550
Tank Number:	4
Tank ID:	64594
Tank Status:	Closed - Removed
Tank Model:	Not reported
Pipe Model:	Not reported
Install Date:	12/01/1973
Capacity Gallons:	4000
Tightness Test Method:	NN
Next Test Date:	Not reported
Date Tank Closed:	02/01/1994
Tank Location:	5
Tank Type:	Steel/carbon steel
Date Test:	Not reported
Register:	True
Modified By:	TRANSLAT
Last Modified:	03/04/2004
Site ID:	23550
Tank Number:	5
Tank ID:	64595
Tank Status:	Closed - Removed
Tank Model:	Not reported

335 BOWERY OPERATING CORP (Continued) **U001839290**

Pipe Model:	Not reported
Install Date:	12/01/1973
Capacity Gallons:	2000
Tightness Test Method:	NN
Next Test Date:	Not reported
Date Tank Closed:	02/01/1994
Tank Location:	5
Tank Type:	Steel/carbon steel
Date Test:	Not reported
Register:	True
Modified By:	TRANSLAT
Last Modified:	03/04/2004
Site ID:	23550
Tank Number:	6
Tank ID:	64596
Tank Status:	Closed - Removed
Tank Model:	Not reported
Pipe Model:	Not reported
Install Date:	12/01/1973
Capacity Gallons:	2000
Tightness Test Method:	NN
Next Test Date:	Not reported
Date Tank Closed:	Not reported
Tank Location:	5
Tank Type:	Steel/carbon steel
Date Test:	Not reported
Register:	True
Modified By:	TRANSLAT
Last Modified:	03/04/2004
Site ID:	23550
Tank Number:	7
Tank ID:	64597
Tank Status:	Closed - Removed
Tank Model:	Not reported
Pipe Model:	Not reported
Install Date:	12/01/1973
Capacity Gallons:	550
Tightness Test Method:	NN
Next Test Date:	Not reported
Date Tank Closed:	Not reported
Tank Location:	5
Tank Type:	Steel/carbon steel
Date Test:	Not reported
Register:	True
Modified By:	TRANSLAT
Last Modified:	03/04/2004

Affiliation Records:

Site Id:	23550
Affiliation Type:	Owner
Company Name:	JOHN RUCHA
Contact Type:	Not reported
Contact Name:	Not reported

335 BOWERY OPERATING CORP (Continued) **U001839290**

Address1:	335 BOWERY ST.
Address2:	Not reported
City:	NEW YORK CITY
State:	NY
Zip Code:	10003
Country Code:	001
Phone:	(212) 533-9173
Phone Ext:	Not reported
Email:	Not reported
Fax Number:	Not reported
Modified By:	TRANSLAT
Date Last Modified:	3/4/2004

Site Id:	23550
Affiliation Type:	Mail Contact
Company Name:	JOHN RUCHA
Contact Type:	Not reported
Contact Name:	Not reported
Address1:	BOWERY & EAST 3RD CORP.
Address2:	335 BOWERY
City:	NEW YORK
State:	NY
Zip Code:	10003
Country Code:	001
Phone:	(212) 533-9173
Phone Ext:	Not reported
Email:	Not reported
Fax Number:	Not reported
Modified By:	TRANSLAT
Date Last Modified:	3/4/2004

Site Id:	23550
Affiliation Type:	On-Site Operator
Company Name:	BOWERY & EAST 3RD CORP.
Contact Type:	Not reported
Contact Name:	JUAN MUNOZ
Address1:	Not reported
Address2:	Not reported
City:	Not reported
State:	NN
Zip Code:	Not reported
Country Code:	001
Phone:	(212) 533-9173
Phone Ext:	Not reported
Email:	Not reported
Fax Number:	Not reported
Modified By:	TRANSLAT
Date Last Modified:	3/4/2004

Site Id:	23550
Affiliation Type:	Emergency Contact
Company Name:	JOHN RUCHA
Contact Type:	Not reported
Contact Name:	JOHN RUCHA
Address1:	Not reported
Address2:	Not reported
City:	Not reported

335 BOWERY OPERATING CORP (Continued) **U001839290**

State:	NN
Zip Code:	Not reported
Country Code:	001
Phone:	(212) 533-9173
Phone Ext:	Not reported
Email:	Not reported
Fax Number:	Not reported
Modified By:	TRANSLAT
Date Last Modified:	3/4/2004

Equipment Records:

G00 - Tank Secondary Containment - None
G00 - Tank Secondary Containment - None
I00 - Overfill - None
I00 - Overfill - None
B04 - Tank External Protection - Fiberglass
H05 - Tank Leak Detection - In-Tank System (ATG)
H05 - Tank Leak Detection - In-Tank System (ATG)
I00 - Overfill - None
I00 - Overfill - None
A03 - Tank Internal Protection - Fiberglass Liner (FRP)
H00 - Tank Leak Detection - None
H00 - Tank Leak Detection - None
C02 - Pipe Location - Underground/On-ground
F00 - Pipe External Protection - None
F00 - Pipe External Protection - None
A03 - Tank Internal Protection - Fiberglass Liner (FRP)
F04 - Pipe External Protection - Fiberglass
K01 - Spill Prevention - Catch Basin
C02 - Pipe Location - Underground/On-ground
C02 - Pipe Location - Underground/On-ground
C02 - Pipe Location - Underground/On-ground
H01 - Tank Leak Detection - Interstitial - Electronic Monitoring
I02 - Overfill - High Level Alarm
C02 - Pipe Location - Underground/On-ground
F00 - Pipe External Protection - None
A00 - Tank Internal Protection - None
D02 - Pipe Type - Galvanized Steel
A00 - Tank Internal Protection - None
D02 - Pipe Type - Galvanized Steel
J01 - Dispenser - Submersible
A00 - Tank Internal Protection - None
D02 - Pipe Type - Galvanized Steel
H00 - Tank Leak Detection - None
H00 - Tank Leak Detection - None
G00 - Tank Secondary Containment - None
G00 - Tank Secondary Containment - None
B04 - Tank External Protection - Fiberglass
I00 - Overfill - None
I00 - Overfill - None
B04 - Tank External Protection - Fiberglass
H05 - Tank Leak Detection - In-Tank System (ATG)
I00 - Overfill - None
H00 - Tank Leak Detection - None
F05 - Pipe External Protection - Jacketed
G00 - Tank Secondary Containment - None
B05 - Tank External Protection - Jacketed

335 BOWERY OPERATING CORP (Continued) **U001839290**

B05 - Tank External Protection - Jacketed
B00 - Tank External Protection - None
B00 - Tank External Protection - None
D06 - Pipe Type - Fiberglass Reinforced Plastic (FRP)
G04 - Tank Secondary Containment - Double-Walled (Underground)
G04 - Tank Secondary Containment - Double-Walled (Underground)
B00 - Tank External Protection - None
B00 - Tank External Protection - None
D06 - Pipe Type - Fiberglass Reinforced Plastic (FRP)
B00 - Tank External Protection - None
B00 - Tank External Protection - None
D06 - Pipe Type - Fiberglass Reinforced Plastic (FRP)
G04 - Tank Secondary Containment - Double-Walled (Underground)
B00 - Tank External Protection - None
A00 - Tank Internal Protection - None
D02 - Pipe Type - Galvanized Steel
F00 - Pipe External Protection - None
F00 - Pipe External Protection - None
A00 - Tank Internal Protection - None
D02 - Pipe Type - Galvanized Steel
J01 - Dispenser - Submersible
A03 - Tank Internal Protection - Fiberglass Liner (FRP)
F04 - Pipe External Protection - Fiberglass
K01 - Spill Prevention - Catch Basin
J01 - Dispenser - Submersible
F04 - Pipe External Protection - Fiberglass
K01 - Spill Prevention - Catch Basin
G00 - Tank Secondary Containment - None
G00 - Tank Secondary Containment - None
F05 - Pipe External Protection - Jacketed
B05 - Tank External Protection - Jacketed
H00 - Tank Leak Detection - None
A00 - Tank Internal Protection - None
D02 - Pipe Type - Galvanized Steel
A00 - Tank Internal Protection - None
D02 - Pipe Type - Galvanized Steel
C02 - Pipe Location - Underground/On-ground
C02 - Pipe Location - Underground/On-ground
C02 - Pipe Location - Underground/On-ground
H01 - Tank Leak Detection - Interstitial - Electronic Monitoring
I02 - Overfill - High Level Alarm
H01 - Tank Leak Detection - Interstitial - Electronic Monitoring
I02 - Overfill - High Level Alarm
C02 - Pipe Location - Underground/On-ground
C02 - Pipe Location - Underground/On-ground
H00 - Tank Leak Detection - None
F00 - Pipe External Protection - None
F00 - Pipe External Protection - None
F05 - Pipe External Protection - Jacketed

Tank Info:

Site ID:	23550
Tank Number:	001
Tank ID:	47050
Tank Status:	Closed - Removed
Tank Model:	Not reported
Pipe Model:	Not reported

335 BOWERY OPERATING CORP (Continued) **U001839290**

Install Date:	09/01/1993
Capacity Gallons:	4000
Tightness Test Method:	21
Next Test Date:	Not reported
Date Tank Closed:	Not reported
Tank Location:	5
Tank Type:	Equivalent technology
Date Test:	04/24/2002
Register:	True
Modified By:	TRANSLAT
Last Modified:	03/04/2004
Site ID:	16426
Tank Number:	001
Tank ID:	31576
Tank Status:	Closed - In Place
Tank Model:	Not reported
Pipe Model:	Not reported
Install Date:	12/01/1973
Capacity Gallons:	4000
Tightness Test Method:	NN
Next Test Date:	Not reported
Date Tank Closed:	01/01/1994
Tank Location:	5
Tank Type:	Steel/carbon steel
Date Test:	Not reported
Register:	True
Modified By:	TRANSLAT
Last Modified:	03/04/2004
Site ID:	23550
Tank Number:	002
Tank ID:	47051
Tank Status:	Closed - Removed
Tank Model:	Not reported
Pipe Model:	Not reported
Install Date:	09/01/1993
Capacity Gallons:	4000
Tightness Test Method:	21
Next Test Date:	Not reported
Date Tank Closed:	Not reported
Tank Location:	5
Tank Type:	Equivalent technology
Date Test:	04/24/2002
Register:	True
Modified By:	TRANSLAT
Last Modified:	03/04/2004
Site ID:	16426
Tank Number:	002
Tank ID:	31577
Tank Status:	Closed - In Place
Tank Model:	Not reported
Pipe Model:	Not reported

335 BOWERY OPERATING CORP (Continued) **U001839290**

Install Date:	12/01/1973
Capacity Gallons:	4000
Tightness Test Method:	NN
Next Test Date:	Not reported
Date Tank Closed:	01/01/1994
Tank Location:	5
Tank Type:	Steel/carbon steel
Date Test:	Not reported
Register:	True
Modified By:	TRANSLAT
Last Modified:	03/04/2004
Site ID:	16426
Tank Number:	003
Tank ID:	31578
Tank Status:	Closed - In Place
Tank Model:	Not reported
Pipe Model:	Not reported
Install Date:	12/01/1973
Capacity Gallons:	4000
Tightness Test Method:	NN
Next Test Date:	Not reported
Date Tank Closed:	01/01/1994
Tank Location:	5
Tank Type:	Steel/carbon steel
Date Test:	Not reported
Register:	True
Modified By:	TRANSLAT
Last Modified:	03/04/2004
Site ID:	23550
Tank Number:	003
Tank ID:	47052
Tank Status:	Closed - Removed
Tank Model:	Not reported
Pipe Model:	Not reported
Install Date:	09/01/1993
Capacity Gallons:	2000
Tightness Test Method:	21
Next Test Date:	Not reported
Date Tank Closed:	Not reported
Tank Location:	5
Tank Type:	Equivalent technology
Date Test:	04/24/2002
Register:	True
Modified By:	TRANSLAT
Last Modified:	03/04/2004
Site ID:	16426
Tank Number:	004
Tank ID:	31579
Tank Status:	Closed - In Place
Tank Model:	Not reported
Pipe Model:	Not reported

335 BOWERY OPERATING CORP (Continued) **U001839290**

Install Date:	12/01/1973
Capacity Gallons:	4000
Tightness Test Method:	NN
Next Test Date:	Not reported
Date Tank Closed:	01/01/1994
Tank Location:	5
Tank Type:	Steel/carbon steel
Date Test:	Not reported
Register:	True
Modified By:	TRANSLAT
Last Modified:	03/04/2004
Site ID:	16426
Tank Number:	005
Tank ID:	31580
Tank Status:	Closed - In Place
Tank Model:	Not reported
Pipe Model:	Not reported
Install Date:	12/01/1973
Capacity Gallons:	2000
Tightness Test Method:	NN
Next Test Date:	Not reported
Date Tank Closed:	01/01/1994
Tank Location:	5
Tank Type:	Steel/carbon steel
Date Test:	Not reported
Register:	True
Modified By:	TRANSLAT
Last Modified:	03/04/2004
Site ID:	16426
Tank Number:	006
Tank ID:	31581
Tank Status:	Closed - In Place
Tank Model:	Not reported
Pipe Model:	Not reported
Install Date:	12/01/1973
Capacity Gallons:	2000
Tightness Test Method:	NN
Next Test Date:	Not reported
Date Tank Closed:	01/01/1994
Tank Location:	5
Tank Type:	Steel/carbon steel
Date Test:	Not reported
Register:	True
Modified By:	TRANSLAT
Last Modified:	03/04/2004
Site ID:	16426
Tank Number:	007
Tank ID:	31582
Tank Status:	In Service
Tank Model:	Not reported
Pipe Model:	Not reported

335 BOWERY OPERATING CORP (Continued) **U001839290**

Install Date:	12/01/1973
Capacity Gallons:	550
Tightness Test Method:	NN
Next Test Date:	Not reported
Date Tank Closed:	Not reported
Tank Location:	5
Tank Type:	Steel/carbon steel
Date Test:	Not reported
Register:	True
Modified By:	TRANSLAT
Last Modified:	03/04/2004
Site ID:	23550
Tank Number:	1
Tank ID:	64591
Tank Status:	Closed - Removed
Tank Model:	Not reported
Pipe Model:	Not reported
Install Date:	12/01/1973
Capacity Gallons:	4000
Tightness Test Method:	NN
Next Test Date:	Not reported
Date Tank Closed:	02/01/1994
Tank Location:	5
Tank Type:	Steel/carbon steel
Date Test:	Not reported
Register:	True
Modified By:	TRANSLAT
Last Modified:	03/04/2004
Site ID:	23550
Tank Number:	2
Tank ID:	64592
Tank Status:	Closed - Removed
Tank Model:	Not reported
Pipe Model:	Not reported
Install Date:	12/01/1973
Capacity Gallons:	4000
Tightness Test Method:	NN
Next Test Date:	Not reported
Date Tank Closed:	02/01/1994
Tank Location:	5
Tank Type:	Steel/carbon steel
Date Test:	Not reported
Register:	True
Modified By:	TRANSLAT
Last Modified:	03/04/2004
Site ID:	23550
Tank Number:	3
Tank ID:	64593
Tank Status:	Closed - Removed
Tank Model:	Not reported
Pipe Model:	Not reported

335 BOWERY OPERATING CORP (Continued) **U001839290**

Install Date:	12/01/1973
Capacity Gallons:	4000
Tightness Test Method:	NN
Next Test Date:	Not reported
Date Tank Closed:	02/01/1994
Tank Location:	5
Tank Type:	Steel/carbon steel
Date Test:	Not reported
Register:	True
Modified By:	TRANSLAT
Last Modified:	03/04/2004
Site ID:	23550
Tank Number:	4
Tank ID:	64594
Tank Status:	Closed - Removed
Tank Model:	Not reported
Pipe Model:	Not reported
Install Date:	12/01/1973
Capacity Gallons:	4000
Tightness Test Method:	NN
Next Test Date:	Not reported
Date Tank Closed:	02/01/1994
Tank Location:	5
Tank Type:	Steel/carbon steel
Date Test:	Not reported
Register:	True
Modified By:	TRANSLAT
Last Modified:	03/04/2004
Site ID:	23550
Tank Number:	5
Tank ID:	64595
Tank Status:	Closed - Removed
Tank Model:	Not reported
Pipe Model:	Not reported
Install Date:	12/01/1973
Capacity Gallons:	2000
Tightness Test Method:	NN
Next Test Date:	Not reported
Date Tank Closed:	02/01/1994
Tank Location:	5
Tank Type:	Steel/carbon steel
Date Test:	Not reported
Register:	True
Modified By:	TRANSLAT
Last Modified:	03/04/2004
Site ID:	23550
Tank Number:	6
Tank ID:	64596
Tank Status:	Closed - Removed
Tank Model:	Not reported
Pipe Model:	Not reported

335 BOWERY OPERATING CORP (Continued) **U001839290**

Install Date:	12/01/1973
Capacity Gallons:	2000
Tightness Test Method:	NN
Next Test Date:	Not reported
Date Tank Closed:	Not reported
Tank Location:	5
Tank Type:	Steel/carbon steel
Date Test:	Not reported
Register:	True
Modified By:	TRANSLAT
Last Modified:	03/04/2004
Site ID:	23550
Tank Number:	7
Tank ID:	64597
Tank Status:	Closed - Removed
Tank Model:	Not reported
Pipe Model:	Not reported
Install Date:	12/01/1973
Capacity Gallons:	550
Tightness Test Method:	NN
Next Test Date:	Not reported
Date Tank Closed:	Not reported
Tank Location:	5
Tank Type:	Steel/carbon steel
Date Test:	Not reported
Register:	True
Modified By:	TRANSLAT
Last Modified:	03/04/2004

HIST UST:

PBS Number:	2-340278
SPDES Number:	Not reported
Emergency Contact:	G STEININGER-DIVISION MGR
Emergency Telephone:	(516) 731-4100
Operator:	335 BOWERY OPERATING CORP
Operator Telephone:	(212) 254-7790
Owner Name:	MERIT OIL OF NEW YORK INC
Owner Address:	551 W LANCASTER AVE
Owner City,St,Zip:	HAVERFORD, PA 19041
Owner Telephone:	(215) 527-7900
Owner Type:	Corporate/Commercial
Owner Subtype:	Not reported
Mailing Name:	MERIT OIL OF NEW YORK INC
Mailing Address:	551 W LANCASTER AVE
Mailing Address 2:	Not reported
Mailing City,St,Zip:	HAVERFORD, PA 19041
Mailing Contact:	JACK ISRAEL
Mailing Telephone:	(215) 527-7900
Owner Mark:	First Owner
Facility Status:	2 - Unregulated by PBS (the total capacity is less than 1,101 gallons) and Subpart 360-14.
Facility Addr2:	335 BOWERY
SWIS ID:	6201
Old PBS Number:	Not reported
Facility Type:	RETAIL GASOLINE SALES

335 BOWERY OPERATING CORP (Continued) **U001839290**

Inspected Date:	Not reported
Inspector:	Not reported
Inspection Result:	Not reported
Federal ID:	Not reported
Certification Flag:	False
Certification Date:	05/13/1993
Expiration Date:	02/25/1998
Renew Flag:	False
Renewal Date:	Not reported
Total Capacity:	550
FAMT:	True
Facility Screen:	No Missing Data
Owner Screen:	No Missing Data
Tank Screen:	Minor Data Missing
Dead Letter:	False
CBS Number:	Not reported
Town or City:	NEW YORK CITY
County Code:	62
Town or City:	01
Region:	2

Tank Id:	001
Tank Location:	UNDERGROUND
Tank Status:	Closed-In Place
Install Date:	19731201
Capacity (gals):	4000
Product Stored:	UNLEADED GASOLINE
Tank Type:	Steel/carbon steel
Tank Internal:	None
Tank External:	None
Pipe Location:	None
Pipe Type:	GALVANIZED STEEL
Pipe Internal:	Rubber Liner
Pipe External:	None
Second Containment:	None
Leak Detection:	Other
Overfill Prot:	None
Dispenser:	Suction
Date Tested:	Not reported
Next Test Date:	Not reported
Missing Data for Tank:	No Missing Data
Date Closed:	01/01/1994
Test Method:	Not reported
Deleted:	False
Updated:	True
Lat/long:	Not reported

Tank Id:	002
Tank Location:	UNDERGROUND
Tank Status:	Closed-In Place
Install Date:	19731201
Capacity (gals):	4000
Product Stored:	UNLEADED GASOLINE
Tank Type:	Steel/carbon steel
Tank Internal:	Not reported
Tank External:	Not reported

335 BOWERY OPERATING CORP (Continued) **U001839290**

Pipe Location:	Underground
Pipe Type:	GALVANIZED STEEL
Pipe Internal:	Not reported
Pipe External:	Not reported
Second Containment:	None
Leak Detection:	Other
Overfill Prot:	None
Dispenser:	Suction
Date Tested:	Not reported
Next Test Date:	Not reported
Missing Data for Tank:	Minor Data Missing
Date Closed:	01/01/1994
Test Method:	Not reported
Deleted:	False
Updated:	True
Lat/long:	Not reported

Tank Id:	003
Tank Location:	UNDERGROUND
Tank Status:	Closed-In Place
Install Date:	19731201
Capacity (gals):	4000
Product Stored:	UNLEADED GASOLINE
Tank Type:	Steel/carbon steel
Tank Internal:	Not reported
Tank External:	Not reported
Pipe Location:	Underground
Pipe Type:	GALVANIZED STEEL
Pipe Internal:	Not reported
Pipe External:	Not reported
Second Containment:	None
Leak Detection:	Other
Overfill Prot:	None
Dispenser:	Suction
Date Tested:	Not reported
Next Test Date:	Not reported
Missing Data for Tank:	Minor Data Missing
Date Closed:	01/01/1994
Test Method:	Not reported
Deleted:	False
Updated:	True
Lat/long:	Not reported

Tank Id:	004
Tank Location:	UNDERGROUND
Tank Status:	Closed-In Place
Install Date:	19731201
Capacity (gals):	4000
Product Stored:	UNLEADED GASOLINE
Tank Type:	Steel/carbon steel
Tank Internal:	Not reported
Tank External:	Not reported
Pipe Location:	Underground
Pipe Type:	GALVANIZED STEEL
Pipe Internal:	Not reported

335 BOWERY OPERATING CORP (Continued) **U001839290**

Pipe External:	Not reported
Second Containment:	None
Leak Detection:	Other
Overfill Prot:	None
Dispenser:	Suction
Date Tested:	Not reported
Next Test Date:	Not reported
Missing Data for Tank:	Minor Data Missing
Date Closed:	01/01/1994
Test Method:	Not reported
Deleted:	False
Updated:	True
Lat/long:	Not reported

Tank Id:	005
Tank Location:	UNDERGROUND
Tank Status:	Closed-In Place
Install Date:	19731201
Capacity (gals):	2000
Product Stored:	UNLEADED GASOLINE
Tank Type:	Steel/carbon steel
Tank Internal:	Not reported
Tank External:	Not reported
Pipe Location:	Underground
Pipe Type:	GALVANIZED STEEL
Pipe Internal:	None
Pipe External:	None
Second Containment:	None
Leak Detection:	Other
Overfill Prot:	None
Dispenser:	Suction
Date Tested:	Not reported
Next Test Date:	Not reported
Missing Data for Tank:	Minor Data Missing
Date Closed:	01/01/1994
Test Method:	Not reported
Deleted:	False
Updated:	True
Lat/long:	Not reported

Tank Id:	006
Tank Location:	UNDERGROUND
Tank Status:	Closed-In Place
Install Date:	19731201
Capacity (gals):	2000
Product Stored:	DIESEL
Tank Type:	Steel/carbon steel
Tank Internal:	Not reported
Tank External:	Not reported
Pipe Location:	Underground
Pipe Type:	GALVANIZED STEEL
Pipe Internal:	Not reported
Pipe External:	Not reported
Second Containment:	None
Leak Detection:	90

335 BOWERY OPERATING CORP (Continued) **U001839290**

Overfill Prot:	None
Dispenser:	Suction
Date Tested:	Not reported
Next Test Date:	Not reported
Missing Data for Tank:	Minor Data Missing
Date Closed:	01/01/1994
Test Method:	Not reported
Deleted:	False
Updated:	True
Lat/long:	Not reported

Tank Id:	007
Tank Location:	UNDERGROUND
Tank Status:	In Service
Install Date:	19731201
Capacity (gals):	550
Product Stored:	EMPTY
Tank Type:	Steel/carbon steel
Tank Internal:	Not reported
Tank External:	Not reported
Pipe Location:	Not reported
Pipe Type:	NONE
Pipe Internal:	Not reported
Pipe External:	Not reported
Second Containment:	None
Leak Detection:	Other
Overfill Prot:	None
Dispenser:	0
Date Tested:	Not reported
Next Test Date:	Not reported
Missing Data for Tank:	Minor Data Missing
Date Closed:	Not reported
Test Method:	Not reported
Deleted:	False
Updated:	True
Lat/long:	Not reported

BN342 **WORK SPACE INC.** **LTANKS** **S103238869**
WSW **106 SP5RING ST** **HIST LTANKS** **N/A**
1/8-1/4 **NEW YORK CITY, NY**
0.240 mi.
1266 ft. **Site 2 of 2 in cluster BN**

Relative:
Lower

Actual:
25 ft.

LTANKS:

Site ID:	85443
Spill No:	9803015
Spill Date:	6/3/1998
Spill Cause:	Tank Failure
Spill Source:	Institutional, Educational, Gov., Other
Spill Class:	Known release with minimal potential for fire or hazard. DEC Response. Willing Responsible Party. Corrective action taken.
Spill Closed Dt:	3/3/2003
Facility Addr2:	Not reported
Cleanup Ceased:	Not reported
Cleanup Meets Standard:	False
SWIS:	3101
Investigator:	TOMASELLO

WORK SPACE INC. (Continued) **S103238869**

Referred To:	Not reported
Reported to Dept:	6/8/1998
CID:	369
Water Affected:	Not reported
Spill Notifier:	Other
Last Inspection:	Not reported
Recommended Penalty:	Penalty Not Recommended
UST Involvement:	False
Remediation Phase:	0
Date Entered In Computer:	6/8/1998
Spill Record Last Update:	3/3/2003
Spiller Name:	PIERRE CLARK
Spiller Company:	WORK SPACE INC.
Spiller Address:	106 SP5RING ST
Spiller City,St,Zip:	NEW YORK CITY, NY
Spiller County:	001
Spiller Contact:	PIERRE CLARK
Spiller Phone:	(212) 334-3209
Spiller Extention:	Not reported
DEC Region:	2
DER Facility ID:	78503
DEC Memo:	Not reported
Remarks:	tank failure.

Material:

Site ID:	85443
Operable Unit ID:	1063673
Operable Unit:	01
Material ID:	321335
Material Code:	0001
Material Name:	#2 Fuel Oil
Case No.:	Not reported
Material FA:	Petroleum
Quantity:	0
Units:	Gallons
Recovered:	No
Resource Affected:	Not reported
Oxygenate:	False

Tank Test:

Site ID:	Not reported
Spill Tank Test:	Not reported
Tank Number:	Not reported
Tank Size:	Not reported
Test Method:	Not reported
Leak Rate:	Not reported
Gross Fail:	Not reported
Modified By:	Not reported
Last Modified:	Not reported
Test Method:	Not reported

HIST LTANKS:

Region of Spill:	2
Spill Number:	9803015
Spill Date:	06/03/1998

WORK SPACE INC. (Continued) **S103238869**

Spill Time:	12:00
Spill Cause:	Tank Failure
Resource Affectd:	On Land
Water Affected:	Not reported
Spill Source:	Other Non Commercial/Industrial
Spill Class:	Known release with minimal potential for fire or hazard. DEC Response. Willing Responsible Party. Corrective action taken.
Spill Closed Dt:	/ /
Cleanup Ceased:	/ /
Cleanup Meets Standard:	False
Investigator:	TOMASELLO
Caller Name:	Not reported
Caller Agency:	Not reported
Caller Phone:	Not reported
Caller Extension:	Not reported
Notifier Name:	Not reported
Notifier Agency:	Not reported
Notifier Phone:	Not reported
Notifier Extension:	Not reported
Reported to Department Date:	06/08/98
Reported to Department Time:	10:50
SWIS:	62
Spiller Contact:	PIERRE CLARK
Spiller Phone:	(212) 334-3209
Spiller Extention:	Not reported
Spiller Name:	WORK SPACE INC.
Spiller Address:	106 SP5RING ST
Spiller City,St,Zip:	NEW YORK CITY, NY
Spiller Cleanup Date:	/ /
Facility Contact:	PIERRE CLARK
Facility Phone:	(212) 334-3209
Facility Extention:	Not reported
Spill Notifier:	Other
PBS Number:	Not reported
Last Inspection:	/ /
Recommended Penalty:	Penalty Not Recommended
Enforcement Date:	/ /
Investigation Complete:	/ /
UST Involvement:	False
Date Region Sent Summary to Central Office:	/ /
Corrective Action Plan Submitted:	/ /
Date Spill Entered In Computer Data File:	06/08/98
Time Spill Entered In Computer Data File:	Not reported
Spill Record Last Update:	06/08/98
Is Updated:	False

Tank:

PBS Number:	Not reported
Tank Number:	Not reported
Tank Size:	Not reported
Test Method:	Not reported
Leak Rate Failed Tank:	Not reported
Gross Leak Rate:	Not reported

Material:

Material Class Type:	Petroleum
Quantity Spilled:	0

WORK SPACE INC. (Continued) **S103238869**

Unkonwn Quantity Spilled:	False
Units:	Gallons
Quantity Recovered:	0
Unkonwn Quantity Recovered:	False
Material:	#2 FUEL OIL
Class Type:	#2 FUEL OIL
Times Material Entry In File:	24464
CAS Number:	Not reported
Last Date:	19941207
DEC Remarks:	Not reported
Spill Cause:	tank failure.

BK343 **PETERSBURG PRESS INC** **RCRA-NonGen** **1004759960**
NE **380 LAFAYETTE ST** **FINDS** **NYR000027342**
1/8-1/4 **NEW YORK, NY 10003** **MANIFEST**
0.241 mi.
1273 ft. **Site 5 of 6 in cluster BK**

Relative:
Higher

Actual:
42 ft.

RCRA-NonGen:

Date form received by agency:	01/01/2007
Facility name:	PETERSBURG PRESS INC
Facility address:	380 LAFAYETTE ST NEW YORK, NY 10003
EPA ID:	NYR000027342
Mailing address:	LAFAYETTE ST NEW YORK, NY 10003
Contact:	PERRY TYMESON
Contact address:	LAFAYETTE ST NEW YORK, NY 10003
Contact country:	US
Contact telephone:	(212) 420-0890
Contact email:	Not reported
EPA Region:	02
Classification:	Non-Generator
Description:	Handler: Non-Generators do not presently generate hazardous waste

Owner/Operator Summary:

Owner/operator name:	DEL REALTY
Owner/operator address:	380 LAFAYETTE ST NEW YORK, NY 10003
Owner/operator country:	US
Owner/operator telephone:	(212) 674-3332
Legal status:	Private
Owner/Operator Type:	Owner
Owner/Op start date:	Not reported
Owner/Op end date:	Not reported

Owner/operator name:	DEL REALTY
Owner/operator address:	380 LAFAYETTE ST NEW YORK, NY 10003
Owner/operator country:	US
Owner/operator telephone:	(212) 674-3332
Legal status:	Private
Owner/Operator Type:	Operator
Owner/Op start date:	Not reported
Owner/Op end date:	Not reported

PETERSBURG PRESS INC (Continued) **1004759960**

Handler Activities Summary:
- U.S. importer of hazardous waste: No
- Mixed waste (haz. and radioactive): No
- Recycler of hazardous waste: No
- Transporter of hazardous waste: No
- Treater, storer or disposer of HW: No
- Underground injection activity: No
- On-site burner exemption: No
- Furnace exemption: No
- Used oil fuel burner: No
- Used oil processor: No
- User oil refiner: No
- Used oil fuel marketer to burner: No
- Used oil Specification marketer: No
- Used oil transfer facility: No
- Used oil transporter: No

Historical Generators:
- Date form received by agency: 01/01/2006
- Facility name: PETERSBURG PRESS INC
- Classification: Not a generator, verified

- Date form received by agency: 07/29/1996
- Facility name: PETERSBURG PRESS INC
- Classification: Conditionally Exempt Small Quantity Generator

- Violation Status: No violations found

FINDS:

- Registry ID: 110004527030

Environmental Interest/Information System

RCRAInfo is a national information system that supports the Resource Conservation and Recovery Act (RCRA) program through the tracking of events and activities related to facilities that generate, transport, and treat, store, or dispose of hazardous waste. RCRAInfo allows RCRA program staff to track the notification, permit, compliance, and corrective action activities required under RCRA.

NY MANIFEST:
- EPA ID: NYR000027342
- Country: USA
- Mailing Name: PETERSBURG PRESS
- Mailing Contact: PERRY TYMESON
- Mailing Address: 380 LAFAYETTE STREET
- Mailing Address 2: Not reported
- Mailing City: NEW YORK
- Mailing State: NY
- Mailing Zip: 10003
- Mailing Zip4: Not reported
- Mailing Country: USA
- Mailing Phone: 212-420-0890

PETERSBURG PRESS INC (Continued) **1004759960**

Document ID:	NYB8039088
Manifest Status:	Completed after the designated time period for a TSDF to get a copy to the DEC
Trans1 State ID:	JA334
Trans2 State ID:	T405YXNJ
Generator Ship Date:	960815
Trans1 Recv Date:	960815
Trans2 Recv Date:	960826
TSD Site Recv Date:	960826
Part A Recv Date:	960912
Part B Recv Date:	960924
Generator EPA ID:	NYR000027342
Trans1 EPA ID:	NJD986607380
Trans2 EPA ID:	NJD986607380
TSDF ID:	NYD057770109
Waste Code:	D001 - NON-LISTED IGNITABLE WASTES
Quantity:	00055
Units:	G - Gallons (liquids only)* (8.3 pounds)
Number of Containers:	001
Container Type:	DM - Metal drums, barrels
Handling Method:	B Incineration, heat recovery, burning.
Specific Gravity:	100
Year:	96

BK344 **380 LAFAYETTE STREET** **AST A100293746**
NE **380 LAFAYETTE STREET** **N/A**
1/8-1/4 **NEW YORK, NY 10003**
0.241 mi.
1273 ft. **Site 6 of 6 in cluster BK**

Relative:
Higher

Actual:
42 ft.

AST:

Region:	STATE
DEC Region:	2
Site Status:	Active
Facility Id:	2-607417
Program Type:	PBS
UTM X:	585047.26303000003
UTM Y:	4509054.6878000004
Expiration Date:	2017/05/21

Affiliation Records:

Site Id:	29270
Affiliation Type:	Mail Contact
Company Name:	NEW BEDFORD MGMT CORP
Contact Type:	Not reported
Contact Name:	PAUL GANS
Address1:	210 E 23RD ST 5TH FLR
Address2:	5TH FLR
City:	NEW YORK
State:	NY
Zip Code:	10010
Country Code:	001
Phone:	(212) 674-6123
Phone Ext:	Not reported
Email:	OGANS@NBMGMT.COM
Fax Number:	Not reported
Modified By:	MSBAPTIS
Date Last Modified:	3/29/2012

380 LAFAYETTE STREET (Continued) **A100293746**

Site Id:	29270
Affiliation Type:	On-Site Operator
Company Name:	380 LAFAYETTE STREET
Contact Type:	Not reported
Contact Name:	DASHA LEKSRISAWAT
Address1:	Not reported
Address2:	Not reported
City:	Not reported
State:	NN
Zip Code:	Not reported
Country Code:	001
Phone:	(917) 509-5653
Phone Ext:	Not reported
Email:	Not reported
Fax Number:	Not reported
Modified By:	CGFREEDM
Date Last Modified:	7/24/2007

Site Id:	29270
Affiliation Type:	Emergency Contact
Company Name:	S.E.G. 380 HOLDINGS, LLC %DOWNTOWN PROPERTIES
Contact Type:	Not reported
Contact Name:	RICHARD BASSIK
Address1:	Not reported
Address2:	Not reported
City:	Not reported
State:	NN
Zip Code:	Not reported
Country Code:	999
Phone:	(917) 881-2055
Phone Ext:	Not reported
Email:	Not reported
Fax Number:	Not reported
Modified By:	CGFREEDM
Date Last Modified:	7/24/2007

Site Id:	29270
Affiliation Type:	Owner
Company Name:	S.E.G. 380 HOLDINGS, LLC C/O NEW BEDFORD MGMT CORP
Contact Type:	MANAGING AGENT
Contact Name:	PAUL GANS
Address1:	210 E 23RD ST 5TH FLR
Address2:	Not reported
City:	NEW YORK
State:	NY
Zip Code:	10010
Country Code:	001
Phone:	(212) 674-6123
Phone Ext:	Not reported
Email:	Not reported
Fax Number:	Not reported
Modified By:	MSBAPTIS
Date Last Modified:	3/29/2012

Equipment Records:

A00 - Tank Internal Protection - None
D01 - Pipe Type - Steel/Carbon Steel/Iron

380 LAFAYETTE STREET (Continued) **A100293746**

J02 - Dispenser - Suction
L09 - Piping Leak Detection - Exempt Suction Piping
C03 - Pipe Location - Aboveground/Underground Combination
H00 - Tank Leak Detection - None
B01 - Tank External Protection - Painted/Asphalt Coating
F00 - Pipe External Protection - None
I04 - Overfill - Product Level Gauge (A/G)
G00 - Tank Secondary Containment - None
I05 - Overfill - Vent Whistle

Tank Info:

Tank Number:	001
Tank Id:	62919
Tank Location:	1
Tank Type:	Steel/Carbon Steel/Iron
Tank Status:	In Service
Tank Model:	Not reported
Pipe Model:	Not reported
Install Date:	01/01/1970
Capacity Gallons:	5000
Tightness Test Method:	NN
Date Test:	Not reported
Next Test Date:	Not reported
Date Tank Closed:	Not reported
Register:	True
Modified By:	CGFREEDM
Last Modified:	07/24/2007

BT345 **CONSOLIDATED EDISON - MH 59368** **MANIFEST** **S111158007**
NE **379 LAFAYETTE ST** **N/A**
1/8-1/4 **NEW YORK, NY 10003**
0.243 mi.
1284 ft. **Site 1 of 2 in cluster BT**

Relative:
Higher

Actual:
42 ft.

NY MANIFEST:

EPA ID:	NYP004236016
Country:	USA
Mailing Name:	CONSOLIDATED EDISON - MH 59368
Mailing Contact:	TOM TEELING
Mailing Address:	4 IRVING PLACE RM 828
Mailing Address 2:	Not reported
Mailing City:	NEW YORK
Mailing State:	NY
Mailing Zip:	10003
Mailing Zip4:	Not reported
Mailing Country:	USA
Mailing Phone:	212-460-3770

Document ID:	Not reported
Manifest Status:	Not reported
Trans1 State ID:	NJ0000027193
Trans2 State ID:	Not reported
Generator Ship Date:	2011-05-24
Trans1 Recv Date:	2011-05-24
Trans2 Recv Date:	Not reported
TSD Site Recv Date:	2011-05-24

CONSOLIDATED EDISON - MH 59368 (Continued) **S111158007**

Part A Recv Date:	Not reported
Part B Recv Date:	Not reported
Generator EPA ID:	NYP004236016
Trans1 EPA ID:	Not reported
Trans2 EPA ID:	Not reported
TSDF ID:	NJD002200046
Waste Code:	Not reported
Quantity:	3000.0
Units:	P - Pounds
Number of Containers:	1.0
Container Type:	TT - Cargo tank, tank trucks
Handling Method:	T Chemical, physical, or biological treatment.
Specific Gravity:	1.0
Year:	2011
Manifest Tracking Num:	007658393JJK
Import Ind:	N
Export Ind:	N
Discr Quantity Ind:	N
Discr Type Ind:	N
Discr Residue Ind:	N
Discr Partial Reject Ind:	N
Discr Full Reject Ind:	N
Manifest Ref Num:	Not reported
Alt Fac RCRA Id:	Not reported
Alt Fac Sign Date:	Not reported
Mgmt Method Type Code:	H111

BT346 **CON EDISON MANHOLE 59368** **RCRA-NonGen** **1014919435**
NE **379 LAFAYETTE ST** **NYP004236016**
1/8-1/4 **NEW YORK, NY 10003**
0.243 mi.
1284 ft. **Site 2 of 2 in cluster BT**

Relative:
Higher

Actual:
42 ft.

RCRA-NonGen:

Date form received by agency:	06/23/2011
Facility name:	CON EDISON MANHOLE 59368
Facility address:	379 LAFAYETTE ST NEW YORK, NY 10003
EPA ID:	NYP004236016
Mailing address:	IRVING PLAZA RM 828 NEW YORK, NY 10003
Contact:	TONI-ANN FRANZONE
Contact address:	Not reported Not reported
Contact country:	Not reported
Contact telephone:	(212) 894-9450
Contact email:	Not reported
EPA Region:	02
Classification:	Non-Generator
Description:	Handler: Non-Generators do not presently generate hazardous waste

Handler Activities Summary:

U.S. importer of hazardous waste:	No
Mixed waste (haz. and radioactive):	No
Recycler of hazardous waste:	No
Transporter of hazardous waste:	No
Treater, storer or disposer of HW:	No

CON EDISON MANHOLE 59368 (Continued) **1014919435**

Underground injection activity:	No
On-site burner exemption:	No
Furnace exemption:	No
Used oil fuel burner:	No
Used oil processor:	No
User oil refiner:	No
Used oil fuel marketer to burner:	No
Used oil Specification marketer:	No
Used oil transfer facility:	No
Used oil transporter:	No

Historical Generators:

Date form received by agency:	05/24/2011
Facility name:	CON EDISON MANHOLE 59368
Classification:	Conditionally Exempt Small Quantity Generator

Violation Status: No violations found

BR347 **14 SPRING ST** **AST** **A100182916**
SSE **14 SPRING STREET** **N/A**
1/8-1/4 **NEW YORK, NY 10012**
0.244 mi.
1290 ft. **Site 2 of 2 in cluster BR**

Relative:
Higher

Actual:
40 ft.

AST:

Region:	STATE
DEC Region:	2
Site Status:	Active
Facility Id:	2-153745
Program Type:	PBS
UTM X:	584926.53567000001
UTM Y:	4508315.0426899996
Expiration Date:	2016/07/23

Affiliation Records:

Site Id:	4887
Affiliation Type:	Owner
Company Name:	14 SPRING REALTY LLC
Contact Type:	MEMBER
Contact Name:	CANDIDO FERNANDEZ
Address1:	251 MULBERRY STREET
Address2:	Not reported
City:	NEW YORK
State:	NY
Zip Code:	10012
Country Code:	001
Phone:	(212) 343-9881
Phone Ext:	Not reported
Email:	Not reported
Fax Number:	Not reported
Modified By:	KXTANG
Date Last Modified:	5/15/2006

Site Id:	4887
Affiliation Type:	Mail Contact
Company Name:	14 SPRING REALTY LLC
Contact Type:	Not reported
Contact Name:	CANDIDO P. FERNANDEZ
Address1:	251 MULBERRY STREET

14 SPRING ST (Continued) **A100182916**

Address2:	Not reported
City:	NEW YORK
State:	NY
Zip Code:	10012
Country Code:	001
Phone:	(212) 343-9881
Phone Ext:	Not reported
Email:	Not reported
Fax Number:	Not reported
Modified By:	TRANSLAT
Date Last Modified:	3/4/2004

Site Id:	4887
Affiliation Type:	On-Site Operator
Company Name:	14 SPRING ST
Contact Type:	Not reported
Contact Name:	SANTOI FERNANDEZ
Address1:	Not reported
Address2:	Not reported
City:	Not reported
State:	NN
Zip Code:	Not reported
Country Code:	001
Phone:	(917) 366-4220
Phone Ext:	Not reported
Email:	Not reported
Fax Number:	Not reported
Modified By:	KXTANG
Date Last Modified:	5/15/2006

Site Id:	4887
Affiliation Type:	Emergency Contact
Company Name:	14 SPRING REALTY LLC
Contact Type:	Not reported
Contact Name:	CANDIDO FERNANDEZ
Address1:	Not reported
Address2:	Not reported
City:	Not reported
State:	NN
Zip Code:	Not reported
Country Code:	999
Phone:	(917) 366-4130
Phone Ext:	Not reported
Email:	Not reported
Fax Number:	Not reported
Modified By:	KXTANG
Date Last Modified:	5/15/2006

Equipment Records:

H00 - Tank Leak Detection - None
A00 - Tank Internal Protection - None
D01 - Pipe Type - Steel/Carbon Steel/Iron
J02 - Dispenser - Suction
L09 - Piping Leak Detection - Exempt Suction Piping
C00 - Pipe Location - No Piping
F00 - Pipe External Protection - None
I04 - Overfill - Product Level Gauge (A/G)

14 SPRING ST (Continued) **A100182916**

I05 - Overfill - Vent Whistle
G03 - Tank Secondary Containment - Vault (w/o access)
B00 - Tank External Protection - None

Tank Info:

Tank Number:	001
Tank Id:	8232
Tank Location:	1
Tank Type:	Steel/Carbon Steel/Iron
Tank Status:	In Service
Tank Model:	Not reported
Pipe Model:	Not reported
Install Date:	09/16/1965
Capacity Gallons:	1500
Tightness Test Method:	NN
Date Test:	Not reported
Next Test Date:	Not reported
Date Tank Closed:	Not reported
Register:	True
Modified By:	MSBAPTIS
Last Modified:	05/03/2011

BU348 **82 GREENE STREET OWNERS CORP** **RCRA-NonGen** **1004759249**
WSW **82 GREENE ST** **FINDS** **NYR000003186**
1/8-1/4 **NEW YORK, NY 10012**
0.245 mi.
1291 ft. **Site 1 of 2 in cluster BU**

Relative:
Lower

Actual:
22 ft.

RCRA-NonGen:

Date form received by agency:	01/01/2007
Facility name:	82 GREENE STREET OWNERS CORP
Facility address:	82 GREENE ST NEW YORK, NY 10012
EPA ID:	NYR000003186
Mailing address:	GREENE ST NEW YORK, NY 10012
Contact:	MICHAEL MALHAS
Contact address:	GREENE ST NEW YORK, NY 10012
Contact country:	US
Contact telephone:	(718) 836-1616
Contact email:	Not reported
EPA Region:	02
Classification:	Non-Generator
Description:	Handler: Non-Generators do not presently generate hazardous waste

Owner/Operator Summary:

Owner/operator name:	82 GREENE STREET OWNERS CORP
Owner/operator address:	82 GREENE ST NEW YORK, NY 10012
Owner/operator country:	US
Owner/operator telephone:	(212) 219-1799
Legal status:	Private
Owner/Operator Type:	Owner
Owner/Op start date:	Not reported
Owner/Op end date:	Not reported

82 GREENE STREET OWNERS CORP (Continued) **1004759249**

Owner/operator name: 82 GREENE STREET OWNERS CORP
Owner/operator address: 82 GREENE ST
NEW YORK, NY 10012
Owner/operator country: US
Owner/operator telephone: (212) 219-1799
Legal status: Private
Owner/Operator Type: Operator
Owner/Op start date: Not reported
Owner/Op end date: Not reported

Handler Activities Summary:
U.S. importer of hazardous waste: No
Mixed waste (haz. and radioactive): No
Recycler of hazardous waste: No
Transporter of hazardous waste: No
Treater, storer or disposer of HW: No
Underground injection activity: No
On-site burner exemption: No
Furnace exemption: No
Used oil fuel burner: No
Used oil processor: No
User oil refiner: No
Used oil fuel marketer to burner: No
Used oil Specification marketer: No
Used oil transfer facility: No
Used oil transporter: No

Historical Generators:
Date form received by agency: 01/01/2006
Facility name: 82 GREENE STREET OWNERS CORP
Classification: Not a generator, verified

Date form received by agency: 04/17/1995
Facility name: 82 GREENE STREET OWNERS CORP
Classification: Conditionally Exempt Small Quantity Generator

Violation Status: No violations found

FINDS:

Registry ID: 110004512723

Environmental Interest/Information System
RCRAInfo is a national information system that supports the Resource Conservation and Recovery Act (RCRA) program through the tracking of events and activities related to facilities that generate, transport, and treat, store, or dispose of hazardous waste. RCRAInfo allows RCRA program staff to track the notification, permit, compliance, and corrective action activities required under RCRA.

BV349
South
1/8-1/4
0.245 mi.
1295 ft.

CON EDISON
MULBERRY ST & KENMARE ST
NEW YORK, NY 10003

Site 1 of 4 in cluster BV

RCRA-CESQG | **1012185640** | **NYP004164737**

Relative:
Lower

Actual:
35 ft.

RCRA-CESQG:

Date form received by agency:	03/26/2009
Facility name:	CON EDISON
Facility address:	MULBERRY ST & KENMARE ST NEW YORK, NY 10003
EPA ID:	NYP004164737
Mailing address:	4 IRVING PL, RM 828 NEW YORK, NY 10003
Contact:	ANTHONY BUDA
Contact address:	Not reported Not reported
Contact country:	Not reported
Contact telephone:	(917) 440-1809
Contact email:	Not reported
EPA Region:	02
Classification:	Conditionally Exempt Small Quantity Generator
Description:	Handler: generates 100 kg or less of hazardous waste per calendar month, and accumulates 1000 kg or less of hazardous waste at any time; or generates 1 kg or less of acutely hazardous waste per calendar month, and accumulates at any time: 1 kg or less of acutely hazardous waste; or 100 kg or less of any residue or contaminated soil, waste or other debris resulting from the cleanup of a spill, into or on any land or water, of acutely hazardous waste; or generates 100 kg or less of any residue or contaminated soil, waste or other debris resulting from the cleanup of a spill, into or on any land or water, of acutely hazardous waste during any calendar month, and accumulates at any time: 1 kg or less of acutely hazardous waste; or 100 kg or less of any residue or contaminated soil, waste or other debris resulting from the cleanup of a spill, into or on any land or water, of acutely hazardous waste

Handler Activities Summary:

U.S. importer of hazardous waste:	No
Mixed waste (haz. and radioactive):	No
Recycler of hazardous waste:	No
Transporter of hazardous waste:	No
Treater, storer or disposer of HW:	No
Underground injection activity:	No
On-site burner exemption:	No
Furnace exemption:	No
Used oil fuel burner:	No
Used oil processor:	No
User oil refiner:	No
Used oil fuel marketer to burner:	No
Used oil Specification marketer:	No
Used oil transfer facility:	No
Used oil transporter:	No

Violation Status: No violations found

BV350 **MULBERRY CLEANERS OF NY** **DRYCLEANERS** **S110247365**
South **86 KENMORE STREET** **N/A**
1/8-1/4 **NEW YORK, NY 10012**
0.246 mi.
1298 ft. **Site 2 of 4 in cluster BV**

Relative:
Lower

Actual:
35 ft.

DRYCLEANERS:

Facility ID:	2-6205-01118
Phone Number:	Not reported
Region:	2
Registration Effective Date:	7/21/2003 11:02:15:32
Inspection Date:	08MAR10
Install Date:	Not reported
Drop Shop:	Not reported
Shutdown:	Y
Alternate Solvent:	Not reported
Current Business:	NOT A DRY CLEANER

BV351 **DAN PATRISSY** **AST** **U003389593**
South **86 KENMARE STREET** **HIST AST** **N/A**
1/8-1/4 **NEW YORK, NY 10012**
0.246 mi.
1298 ft. **Site 3 of 4 in cluster BV**

Relative:
Lower

Actual:
35 ft.

AST:

Region:	STATE
DEC Region:	2
Site Status:	Active
Facility Id:	2-202487
Program Type:	PBS
UTM X:	584776.50381000002
UTM Y:	4508294.0085800001
Expiration Date:	2013/02/25

Affiliation Records:

Site Id:	6936
Affiliation Type:	Owner
Company Name:	E. IKE & MAHROKH ESHAGHIAN
Contact Type:	AGENT
Contact Name:	LUCAS COMITAS
Address1:	338 EAST 92ND ST
Address2:	Not reported
City:	NEW YORK
State:	NY
Zip Code:	10128
Country Code:	001
Phone:	(212) 534-3131
Phone Ext:	Not reported
Email:	Not reported
Fax Number:	Not reported
Modified By:	MSBAPTIS
Date Last Modified:	9/16/2010

Site Id:	6936
Affiliation Type:	Mail Contact
Company Name:	SALON REALTY CORP
Contact Type:	Not reported
Contact Name:	LUCAS COMITAS
Address1:	338 EAST 92ND ST
Address2:	Not reported

DAN PATRISSY (Continued) **U003389593**

City:	NEW YORK
State:	NY
Zip Code:	10128
Country Code:	001
Phone:	(212) 534-3131
Phone Ext:	Not reported
Email:	Not reported
Fax Number:	Not reported
Modified By:	MSBAPTIS
Date Last Modified:	9/16/2010

Site Id:	6936
Affiliation Type:	On-Site Operator
Company Name:	E. IKE & M. ESHAGHIAN
Contact Type:	Not reported
Contact Name:	N/A
Address1:	Not reported
Address2:	Not reported
City:	Not reported
State:	NN
Zip Code:	Not reported
Country Code:	001
Phone:	(347) 724-8612
Phone Ext:	Not reported
Email:	Not reported
Fax Number:	Not reported
Modified By:	MSBAPTIS
Date Last Modified:	9/16/2010

Site Id:	6936
Affiliation Type:	Emergency Contact
Company Name:	E. IKE & MAHROKH ESHAGHIAN
Contact Type:	Not reported
Contact Name:	FABIAN CORTEZ
Address1:	Not reported
Address2:	Not reported
City:	Not reported
State:	NN
Zip Code:	Not reported
Country Code:	999
Phone:	(347) 724-8612
Phone Ext:	Not reported
Email:	Not reported
Fax Number:	Not reported
Modified By:	MSBAPTIS
Date Last Modified:	9/16/2010

Equipment Records:

B00 - Tank External Protection - None
I05 - Overfill - Vent Whistle
G03 - Tank Secondary Containment - Vault (w/o access)
J02 - Dispenser - Suction
L09 - Piping Leak Detection - Exempt Suction Piping
D01 - Pipe Type - Steel/Carbon Steel/Iron
A00 - Tank Internal Protection - None
H00 - Tank Leak Detection - None
C03 - Pipe Location - Aboveground/Underground Combination

DAN PATRISSY (Continued) **U003389593**

F00 - Pipe External Protection - None

Tank Info:

Tank Number:	001
Tank Id:	16966
Tank Location:	3
Tank Type:	Steel/Carbon Steel/Iron
Tank Status:	In Service
Tank Model:	Not reported
Pipe Model:	Not reported
Install Date:	06/01/1940
Capacity Gallons:	2020
Tightness Test Method:	NN
Date Test:	Not reported
Next Test Date:	Not reported
Date Tank Closed:	Not reported
Register:	True
Modified By:	MSBAPTIS
Last Modified:	09/16/2010

HIST AST:

PBS Number:	2-202487
SWIS Code:	6201
Operator:	P ZACCARO CO. INC.
Facility Phone:	(212) 226-1212
Facility Addr2:	86 KENMARE STREET
Facility Type:	Not reported
Emergency:	P ZACCARO CO INC.
Emergency Tel:	(212) 226-1212
Old PBSNO:	Not reported
Date Inspected:	Not reported
Inspector:	Not reported
Result of Inspection:	Not reported
Owner Name:	DAN PATRISSY
Owner Address:	86 KENMARE STREET
Owner City,St,Zip:	NEW YORK, NY 10012
Federal ID:	Not reported
Owner Tel:	(212) 226-2888
Owner Type:	Not reported
Owner Subtype:	Not reported
Mailing Contact:	P.ZICCARO CO. INC.
Mailing Name:	ZACCARO & CO.
Mailing Address:	86 KENMARE ST
Mailing Address 2:	218 LAFAYETTE STREET
Mailing City,St,Zip:	NEW YORK, NY 10012
Mailing Telephone:	(212) 226-1212
Owner Mark:	First Owner
Facility Status:	1 - Active PBS facility, i.e. total capacity of the PBS tanks is greater than 1,100 gallons, regardless if Subpart 360-14 tanks exist or not at the facility.
Certification Flag:	False
Certification Date:	03/23/1998
Expiration:	07/20/2002
Renew Flag:	False
Renew Date:	Not reported
Total Capacity:	2000

DAN PATRISSY (Continued) **U003389593**

FAMT:	True
Facility Screen:	Minor Data Missing
Owner Screen:	Minor Data Missing
Tank Screen:	Minor Data Missing
Dead Letter:	False
CBS Number:	Not reported
Town or City:	NEW YORK CITY
County Code:	62
Town or City Code:	01
Region:	2
Tank ID:	001
Tank Location:	ABOVEGROUND ON SADDLES LEGS, STILTS, RACK, OR CRADLE
Tank Status:	In Service
Install Date:	Not reported
Capacity (Gal):	2000
Product Stored:	NOS 1,2, OR 4 FUEL OIL
Tank Type:	Steel/carbon steel
Tank Internal:	0
Tank External:	Not reported
Pipe Location:	Aboveground/Underground Combination
Pipe Type:	STEEL/IRON
Pipe Internal:	Not reported
Pipe External:	Not reported
Tank Containment:	Diking
Leak Detection:	0
Overfill Protection:	6
Dispenser Method:	Suction
Date Tested:	Not reported
Next Test Date:	Not reported
Missing Data for Tank:	Minor Data Missing
Date Closed:	Not reported
Test Method:	Not reported
Deleted:	False
Updated:	True
SPDES Number:	Not reported
Lat/Long:	Not reported

BV352 **MULBERRY CLEANERS OF NY INC** **RCRA-NonGen** **1004757295**
South **86 KENMARE ST** **FINDS** **NYD986925667**
1/8-1/4 **NEW YORK, NY 10012** **MANIFEST**
0.246 mi.
1298 ft. **Site 4 of 4 in cluster BV**

Relative:
Lower

Actual:
35 ft.

RCRA-NonGen:

Date form received by agency:	01/01/2007
Facility name:	MULBERRY CLEANERS OF NY INC
Facility address:	86 KENMARE ST NEW YORK, NY 10012
EPA ID:	NYD986925667
Mailing address:	KENMARE ST NEW YORK, NY 10012
Contact:	ROY KIM
Contact address:	KENMARE ST NEW YORK, NY 10012
Contact country:	US
Contact telephone:	(212) 226-0606
Contact email:	Not reported

MULBERRY CLEANERS OF NY INC (Continued) **1004757295**

EPA Region: 02
Classification: Non-Generator
Description: Handler: Non-Generators do not presently generate hazardous waste

Owner/Operator Summary:
Owner/operator name: DANIEL PATTRISSY
Owner/operator address: 218 LAFAYETTE ST
NEW YORK, NY 10012
Owner/operator country: US
Owner/operator telephone: (212) 226-1212
Legal status: Private
Owner/Operator Type: Owner
Owner/Op start date: Not reported
Owner/Op end date: Not reported

Owner/operator name: DANIEL PATTRISSY
Owner/operator address: 218 LAFAYETTE ST
NEW YORK, NY 10012
Owner/operator country: US
Owner/operator telephone: (212) 226-1212
Legal status: Private
Owner/Operator Type: Operator
Owner/Op start date: Not reported
Owner/Op end date: Not reported

Handler Activities Summary:
U.S. importer of hazardous waste: No
Mixed waste (haz. and radioactive): No
Recycler of hazardous waste: No
Transporter of hazardous waste: No
Treater, storer or disposer of HW: No
Underground injection activity: No
On-site burner exemption: No
Furnace exemption: No
Used oil fuel burner: No
Used oil processor: No
User oil refiner: No
Used oil fuel marketer to burner: No
Used oil Specification marketer: No
Used oil transfer facility: No
Used oil transporter: No

Historical Generators:
Date form received by agency: 01/01/2006
Facility name: MULBERRY CLEANERS OF NY INC
Classification: Not a generator, verified

Date form received by agency: 05/18/1998
Facility name: MULBERRY CLEANERS OF NY INC
Classification: Conditionally Exempt Small Quantity Generator

Date form received by agency: 04/19/1995
Facility name: MULBERRY CLEANERS OF NY INC
Classification: Not a generator, verified

Violation Status: No violations found

MULBERRY CLEANERS OF NY INC (Continued) **1004757295**

FINDS:

Registry ID: 110001606717

Environmental Interest/Information System

AFS (Aerometric Information Retrieval System (AIRS) Facility Subsystem) replaces the former Compliance Data System (CDS), the National Emission Data System (NEDS), and the Storage and Retrieval of Aerometric Data (SAROAD). AIRS is the national repository for information concerning airborne pollution in the United States. AFS is used to track emissions and compliance data from industrial plants. AFS data are utilized by states to prepare State Implementation Plans to comply with regulatory programs and by EPA as an input for the estimation of total national emissions. AFS is undergoing a major redesign to support facility operating permits required under Title V of the Clean Air Act.

RCRAInfo is a national information system that supports the Resource Conservation and Recovery Act (RCRA) program through the tracking of events and activities related to facilities that generate, transport, and treat, store, or dispose of hazardous waste. RCRAInfo allows RCRA program staff to track the notification, permit, compliance, and corrective action activities required under RCRA.

FIS (New York - Facility Information System) is New York's Department of Environmental Conservation (DEC) information system for tracking environmental facility information found across the State.

NY MANIFEST:

EPA ID:	NYD986925667
Country:	USA
Mailing Name:	MULBERRY CLEANERS INCORPORATED
Mailing Contact:	SAM LIU
Mailing Address:	86 KENMARE STREET
Mailing Address 2:	Not reported
Mailing City:	NEW YORK
Mailing State:	NY
Mailing Zip:	10013
Mailing Zip4:	Not reported
Mailing Country:	USA
Mailing Phone:	212-226-6060

Document ID:	NJA1047654
Manifest Status:	Completed copy
Trans1 State ID:	NJDEPS869
Trans2 State ID:	Not reported
Generator Ship Date:	910218
Trans1 Recv Date:	910218
Trans2 Recv Date:	Not reported
TSD Site Recv Date:	910218
Part A Recv Date:	910301
Part B Recv Date:	910305
Generator EPA ID:	NYD986925667
Trans1 EPA ID:	ILD051060408

MULBERRY CLEANERS OF NY INC (Continued) **1004757295**

Trans2 EPA ID:	Not reported
TSDF ID:	NJD000768093
Waste Code:	F002 - HALO SOLV + STILL BOTTOMS FM REC OF SOLV
Quantity:	00060
Units:	P - Pounds
Number of Containers:	001
Container Type:	DM - Metal drums, barrels
Handling Method:	B Incineration, heat recovery, burning.
Specific Gravity:	100
Year:	91

Document ID:	NJA1722327
Manifest Status:	Completed copy
Trans1 State ID:	NJDEPS869
Trans2 State ID:	Not reported
Generator Ship Date:	930702
Trans1 Recv Date:	930702
Trans2 Recv Date:	Not reported
TSD Site Recv Date:	930702
Part A Recv Date:	930723
Part B Recv Date:	930722
Generator EPA ID:	NYD986925667
Trans1 EPA ID:	ILD984908202
Trans2 EPA ID:	Not reported
TSDF ID:	NJD000768093
Waste Code:	F002 - HALO SOLV + STILL BOTTOMS FM REC OF SOLV
Quantity:	00060
Units:	P - Pounds
Number of Containers:	001
Container Type:	DM - Metal drums, barrels
Handling Method:	B Incineration, heat recovery, burning.
Specific Gravity:	100
Year:	93

Document ID:	NJA1756365
Manifest Status:	Completed copy
Trans1 State ID:	NJDEPS869
Trans2 State ID:	Not reported
Generator Ship Date:	930803
Trans1 Recv Date:	930803
Trans2 Recv Date:	Not reported
TSD Site Recv Date:	930803
Part A Recv Date:	930812
Part B Recv Date:	930818
Generator EPA ID:	NYD986925667
Trans1 EPA ID:	ILD984908202
Trans2 EPA ID:	Not reported
TSDF ID:	NJD000768093
Waste Code:	F002 - HALO SOLV + STILL BOTTOMS FM REC OF SOLV
Quantity:	00100
Units:	P - Pounds
Number of Containers:	001
Container Type:	DF - Fiberboard or plastic drums (glass)
Handling Method:	B Incineration, heat recovery, burning.
Specific Gravity:	100

MULBERRY CLEANERS OF NY INC (Continued) **1004757295**

Year: 93

Document ID: NJA1743655
Manifest Status: Completed after the designated time period for a TSDF to get a copy to the DEC
Trans1 State ID: NJDEPS869
Trans2 State ID: Not reported
Generator Ship Date: 931028
Trans1 Recv Date: 931028
Trans2 Recv Date: Not reported
TSD Site Recv Date: 931028
Part A Recv Date: 931203
Part B Recv Date: 931124
Generator EPA ID: NYD986925667
Trans1 EPA ID: ILD984908202
Trans2 EPA ID: Not reported
TSDF ID: NJD000768093
Waste Code: F002 - HALO SOLV + STILL BOTTOMS FM REC OF SOLV
Quantity: 00060
Units: P - Pounds
Number of Containers: 001
Container Type: DM - Metal drums, barrels
Handling Method: B Incineration, heat recovery, burning.
Specific Gravity: 100
Year: 93

Document ID: NJA1739236
Manifest Status: Completed after the designated time period for a TSDF to get a copy to the DEC
Trans1 State ID: NJDEPS869
Trans2 State ID: Not reported
Generator Ship Date: 930901
Trans1 Recv Date: 930901
Trans2 Recv Date: Not reported
TSD Site Recv Date: 930901
Part A Recv Date: 931028
Part B Recv Date: 930929
Generator EPA ID: NYD986925667
Trans1 EPA ID: ILD984908202
Trans2 EPA ID: Not reported
TSDF ID: NJD000768093
Waste Code: F002 - HALO SOLV + STILL BOTTOMS FM REC OF SOLV
Quantity: 00100
Units: P - Pounds
Number of Containers: 001
Container Type: DF - Fiberboard or plastic drums (glass)
Handling Method: B Incineration, heat recovery, burning.
Specific Gravity: 100
Year: 93

Document ID: NJA2676142
Manifest Status: Completed copy
Trans1 State ID: 08690
Trans2 State ID: Not reported
Generator Ship Date: 970710
Trans1 Recv Date: 970710

MULBERRY CLEANERS OF NY INC (Continued) **1004757295**

Trans2 Recv Date:	Not reported
TSD Site Recv Date:	970710
Part A Recv Date:	970729
Part B Recv Date:	970801
Generator EPA ID:	NYD986925667
Trans1 EPA ID:	ILD984908202
Trans2 EPA ID:	Not reported
TSDF ID:	NJD000768093
Waste Code:	F002 - HALO SOLV + STILL BOTTOMS FM REC OF SOLV
Quantity:	00120
Units:	P - Pounds
Number of Containers:	002
Container Type:	DF - Fiberboard or plastic drums (glass)
Handling Method:	B Incineration, heat recovery, burning.
Specific Gravity:	100
Year:	97

Document ID:	NJA1736110
Manifest Status:	Completed after the designated time period for a TSDF to get a copy to the DEC
Trans1 State ID:	NJDEPS869
Trans2 State ID:	Not reported
Generator Ship Date:	931122
Trans1 Recv Date:	931122
Trans2 Recv Date:	Not reported
TSD Site Recv Date:	931122
Part A Recv Date:	931207
Part B Recv Date:	931220
Generator EPA ID:	NYD986925667
Trans1 EPA ID:	ILD984908202
Trans2 EPA ID:	Not reported
TSDF ID:	NJD000768093
Waste Code:	F002 - HALO SOLV + STILL BOTTOMS FM REC OF SOLV
Quantity:	00120
Units:	P - Pounds
Number of Containers:	002
Container Type:	DM - Metal drums, barrels
Handling Method:	B Incineration, heat recovery, burning.
Specific Gravity:	100
Year:	93

Document ID:	NJA1806749
Manifest Status:	Completed copy
Trans1 State ID:	NJDEPS869
Trans2 State ID:	Not reported
Generator Ship Date:	940119
Trans1 Recv Date:	940119
Trans2 Recv Date:	Not reported
TSD Site Recv Date:	940119
Part A Recv Date:	940128
Part B Recv Date:	940131
Generator EPA ID:	NYD986925667
Trans1 EPA ID:	ILD984908202
Trans2 EPA ID:	Not reported
TSDF ID:	NJD000768093
Waste Code:	F002 - HALO SOLV + STILL BOTTOMS FM REC OF SOLV

MULBERRY CLEANERS OF NY INC (Continued) **1004757295**

Quantity:	00100
Units:	P - Pounds
Number of Containers:	001
Container Type:	DF - Fiberboard or plastic drums (glass)
Handling Method:	B Incineration, heat recovery, burning.
Specific Gravity:	100
Year:	94

Document ID:	NJA2671155
Manifest Status:	Completed after the designated time period for a TSDF to get a copy to the DEC
Trans1 State ID:	08690
Trans2 State ID:	Not reported
Generator Ship Date:	970310
Trans1 Recv Date:	970310
Trans2 Recv Date:	Not reported
TSD Site Recv Date:	970310
Part A Recv Date:	970324
Part B Recv Date:	970408
Generator EPA ID:	NYD986925667
Trans1 EPA ID:	ILD984908202
Trans2 EPA ID:	Not reported
TSDF ID:	NJD000768093
Waste Code:	F002 - HALO SOLV + STILL BOTTOMS FM REC OF SOLV
Quantity:	00120
Units:	P - Pounds
Number of Containers:	002
Container Type:	DM - Metal drums, barrels
Handling Method:	B Incineration, heat recovery, burning.
Specific Gravity:	100
Year:	97

Document ID:	NJA2684829
Manifest Status:	Completed copy
Trans1 State ID:	08690
Trans2 State ID:	Not reported
Generator Ship Date:	970505
Trans1 Recv Date:	970505
Trans2 Recv Date:	Not reported
TSD Site Recv Date:	970505
Part A Recv Date:	970522
Part B Recv Date:	970519
Generator EPA ID:	NYD986925667
Trans1 EPA ID:	ILD984908202
Trans2 EPA ID:	Not reported
TSDF ID:	NJD000768093
Waste Code:	F002 - HALO SOLV + STILL BOTTOMS FM REC OF SOLV
Quantity:	00120
Units:	P - Pounds
Number of Containers:	002
Container Type:	DF - Fiberboard or plastic drums (glass)
Handling Method:	B Incineration, heat recovery, burning.
Specific Gravity:	100
Year:	97

MULBERRY CLEANERS OF NY INC (Continued) **1004757295**

Document ID:	NJA1087470
Manifest Status:	Completed copy
Trans1 State ID:	NJDEPS869
Trans2 State ID:	Not reported
Generator Ship Date:	910103
Trans1 Recv Date:	910103
Trans2 Recv Date:	Not reported
TSD Site Recv Date:	910103
Part A Recv Date:	910124
Part B Recv Date:	910124
Generator EPA ID:	NYD986925667
Trans1 EPA ID:	ILD051060408
Trans2 EPA ID:	Not reported
TSDF ID:	NJD000768093
Waste Code:	F002 - HALO SOLV + STILL BOTTOMS FM REC OF SOLV
Quantity:	00060
Units:	P - Pounds
Number of Containers:	001
Container Type:	DM - Metal drums, barrels
Handling Method:	B Incineration, heat recovery, burning.
Specific Gravity:	100
Year:	91

Document ID:	NJA1145280
Manifest Status:	Completed copy
Trans1 State ID:	NJDEPS869
Trans2 State ID:	Not reported
Generator Ship Date:	910517
Trans1 Recv Date:	910517
Trans2 Recv Date:	Not reported
TSD Site Recv Date:	910517
Part A Recv Date:	910524
Part B Recv Date:	910531
Generator EPA ID:	NYD986925667
Trans1 EPA ID:	ILD051060408
Trans2 EPA ID:	Not reported
TSDF ID:	NJD000768093
Waste Code:	F002 - HALO SOLV + STILL BOTTOMS FM REC OF SOLV
Quantity:	00060
Units:	P - Pounds
Number of Containers:	001
Container Type:	DM - Metal drums, barrels
Handling Method:	B Incineration, heat recovery, burning.
Specific Gravity:	100
Year:	91

Document ID:	NJA1196398
Manifest Status:	Completed copy
Trans1 State ID:	NJDEPS869
Trans2 State ID:	Not reported
Generator Ship Date:	910607
Trans1 Recv Date:	910607
Trans2 Recv Date:	Not reported
TSD Site Recv Date:	910607
Part A Recv Date:	910621

MULBERRY CLEANERS OF NY INC (Continued) **1004757295**

Part B Recv Date:	910626
Generator EPA ID:	NYD986925667
Trans1 EPA ID:	ILD051060408
Trans2 EPA ID:	Not reported
TSDF ID:	NJD000768093
Waste Code:	F002 - HALO SOLV + STILL BOTTOMS FM REC OF SOLV
Quantity:	00060
Units:	P - Pounds
Number of Containers:	001
Container Type:	DM - Metal drums, barrels
Handling Method:	B Incineration, heat recovery, burning.
Specific Gravity:	100
Year:	91

Document ID:	NJA1326349
Manifest Status:	Completed copy
Trans1 State ID:	NJDEPS869
Trans2 State ID:	Not reported
Generator Ship Date:	911219
Trans1 Recv Date:	911219
Trans2 Recv Date:	Not reported
TSD Site Recv Date:	911219
Part A Recv Date:	Not reported
Part B Recv Date:	920106
Generator EPA ID:	NYD986925667
Trans1 EPA ID:	ILD051060408
Trans2 EPA ID:	Not reported
TSDF ID:	NJD000768093
Waste Code:	F002 - HALO SOLV + STILL BOTTOMS FM REC OF SOLV
Quantity:	00100
Units:	P - Pounds
Number of Containers:	001
Container Type:	DF - Fiberboard or plastic drums (glass)
Handling Method:	B Incineration, heat recovery, burning.
Specific Gravity:	100
Year:	91

Document ID:	NJA1839059
Manifest Status:	Completed copy
Trans1 State ID:	NJDEPS869
Trans2 State ID:	Not reported
Generator Ship Date:	940513
Trans1 Recv Date:	940513
Trans2 Recv Date:	Not reported
TSD Site Recv Date:	940513
Part A Recv Date:	940621
Part B Recv Date:	940602
Generator EPA ID:	NYD986925667
Trans1 EPA ID:	ILD984908202
Trans2 EPA ID:	Not reported
TSDF ID:	NJD000768093
Waste Code:	F002 - HALO SOLV + STILL BOTTOMS FM REC OF SOLV
Quantity:	00156
Units:	P - Pounds
Number of Containers:	001

MULBERRY CLEANERS OF NY INC (Continued) **1004757295**

Container Type: DF - Fiberboard or plastic drums (glass)
Handling Method: B Incineration, heat recovery, burning.
Specific Gravity: 100
Year: 94

Document ID: NJA1921887
Manifest Status: Completed copy
Trans1 State ID: NJDEPS869
Trans2 State ID: Not reported
Generator Ship Date: 940607
Trans1 Recv Date: 940607
Trans2 Recv Date: Not reported
TSD Site Recv Date: 940607
Part A Recv Date: 940815
Part B Recv Date: 940621
Generator EPA ID: NYD986925667
Trans1 EPA ID: ILD984908202
Trans2 EPA ID: Not reported
TSDF ID: NJD000768093
Waste Code: F002 - HALO SOLV + STILL BOTTOMS FM REC OF SOLV
Quantity: 00156
Units: P - Pounds
Number of Containers: 001
Container Type: DF - Fiberboard or plastic drums (glass)
Handling Method: B Incineration, heat recovery, burning.
Specific Gravity: 100
Waste Code: Not reported
Quantity: 00040
Units: P - Pounds
Number of Containers: 001
Container Type: DM - Metal drums, barrels
Handling Method: B Incineration, heat recovery, burning.
Specific Gravity: 100
Year: 94

Document ID: NJA1835095
Manifest Status: Completed copy
Trans1 State ID: NJDEPS869
Trans2 State ID: Not reported
Generator Ship Date: 940315
Trans1 Recv Date: 940315
Trans2 Recv Date: Not reported
TSD Site Recv Date: 940315
Part A Recv Date: 940324
Part B Recv Date: 940325
Generator EPA ID: NYD986925667
Trans1 EPA ID: ILD984908202
Trans2 EPA ID: Not reported
TSDF ID: NJD000768093
Waste Code: F002 - HALO SOLV + STILL BOTTOMS FM REC OF SOLV
Quantity: 00100
Units: P - Pounds
Number of Containers: 001
Container Type: DF - Fiberboard or plastic drums (glass)
Handling Method: B Incineration, heat recovery, burning.

MULBERRY CLEANERS OF NY INC (Continued) **1004757295**

Specific Gravity: 100
Year: 94

Document ID: NJA1833919
Manifest Status: Completed copy
Trans1 State ID: NJDEPS869
Trans2 State ID: Not reported
Generator Ship Date: 940222
Trans1 Recv Date: 940222
Trans2 Recv Date: Not reported
TSD Site Recv Date: 940222
Part A Recv Date: 940302
Part B Recv Date: 940308
Generator EPA ID: NYD986925667
Trans1 EPA ID: ILD984908202
Trans2 EPA ID: Not reported
TSDF ID: NJD000768093
Waste Code: F002 - HALO SOLV + STILL BOTTOMS FM REC OF SOLV
Quantity: 00120
Units: P - Pounds
Number of Containers: 002
Container Type: DM - Metal drums, barrels
Handling Method: B Incineration, heat recovery, burning.
Specific Gravity: 100
Year: 94

Document ID: NYC4927195
Manifest Status: Completed after the designated time period for a TSDF to get a copy to the DEC
Trans1 State ID: 85587
Trans2 State ID: Not reported
Generator Ship Date: 971231
Trans1 Recv Date: 971231
Trans2 Recv Date: Not reported
TSD Site Recv Date: 980113
Part A Recv Date: 980127
Part B Recv Date: 980212
Generator EPA ID: NYD986925667
Trans1 EPA ID: ILD984908202
Trans2 EPA ID: Not reported
TSDF ID: OHD980587364
Waste Code: F002 - HALO SOLV + STILL BOTTOMS FM REC OF SOLV
Quantity: 00120
Units: P - Pounds
Number of Containers: 002
Container Type: DF - Fiberboard or plastic drums (glass)
Handling Method: B Incineration, heat recovery, burning.
Specific Gravity: 100
Year: 97

Document ID: NYC4828724
Manifest Status: Completed after the designated time period for a TSDF to get a copy to the DEC
Trans1 State ID: 08690
Trans2 State ID: MO001
Generator Ship Date: 970923

MULBERRY CLEANERS OF NY INC (Continued) **1004757295**

Trans1 Recv Date:	970923
Trans2 Recv Date:	970930
TSD Site Recv Date:	971001
Part A Recv Date:	971031
Part B Recv Date:	971029
Generator EPA ID:	NYD986925667
Trans1 EPA ID:	ILD984908202
Trans2 EPA ID:	MOD095038998
TSDF ID:	OHD980587364
Waste Code:	F002 - HALO SOLV + STILL BOTTOMS FM REC OF SOLV
Quantity:	00195
Units:	P - Pounds
Number of Containers:	001
Container Type:	DF - Fiberboard or plastic drums (glass)
Handling Method:	B Incineration, heat recovery, burning.
Specific Gravity:	100
Year:	97

Click this hyperlink while viewing on your computer to access
32 additional NY_MANIFEST: record(s) in the EDR Site Report.

BO353 **V6421** **RCRA-NonGen** **1007206920**
North **3 W. 3RD STREET** **MANIFEST** **NYP004033858**
1/8-1/4 **NEW YORK CITY, NY 10012**
0.246 mi.
1300 ft. **Site 6 of 6 in cluster BO**

Relative:
Lower

Actual:
37 ft.

RCRA-NonGen:

Date form received by agency:	01/03/2001
Facility name:	V6421
Facility address:	3 W. 3RD STREET NEW YORK CITY, NY 10012
EPA ID:	NYP004033858
Mailing address:	CONSOLIDATED EDISON INC. 4 IRVING PLACE -- ROOM 300 NEW YORK, NY 10003
Contact:	ANTHONY DRUMMINGS
Contact address:	CONSOLIDATED EDISON INC. NEW YORK, NY 10003
Contact country:	US
Contact telephone:	(212) 460-3770
Contact email:	Not reported
EPA Region:	02
Classification:	Non-Generator
Description:	Handler: Non-Generators do not presently generate hazardous waste

Handler Activities Summary:

U.S. importer of hazardous waste:	No
Mixed waste (haz. and radioactive):	No
Recycler of hazardous waste:	No
Transporter of hazardous waste:	No
Treater, storer or disposer of HW:	No
Underground injection activity:	No
On-site burner exemption:	No
Furnace exemption:	No
Used oil fuel burner:	No
Used oil processor:	No

V6421 (Continued) **1007206920**

User oil refiner: No
Used oil fuel marketer to burner: No
Used oil Specification marketer: No
Used oil transfer facility: No
Used oil transporter: No

Historical Generators:
Date form received by agency: 01/02/2001
Facility name: V6421
Classification: Not a generator, verified

Date form received by agency: 01/01/2001
Facility name: V6421
Classification: Large Quantity Generator

Violation Status: No violations found

NY MANIFEST:
EPA ID: NYP004033858
Country: USA
Mailing Name: CONSOLIDATED EDISON
Mailing Contact: FRANKLIN MURRAY
Mailing Address: 4 IRVING PLACE RM 828
Mailing Address 2: Not reported
Mailing City: NEW YORK
Mailing State: NY
Mailing Zip: 10003
Mailing Zip4: Not reported
Mailing Country: USA
Mailing Phone: 212-460-2808

Document ID: NYE0244394
Manifest Status: Not reported
Trans1 State ID: NYD006982359
Trans2 State ID: Not reported
Generator Ship Date: 04/05/1999
Trans1 Recv Date: 04/05/1999
Trans2 Recv Date: Not reported
TSD Site Recv Date: 04/05/1999
Part A Recv Date: Not reported
Part B Recv Date: Not reported
Generator EPA ID: NYP004033858
Trans1 EPA ID: NYD980593636
Trans2 EPA ID: Not reported
TSDF ID: GX3213
Waste Code: B002 - PETROLEUM OIL WITH 50 BUT < 500 PPM PCB
Quantity: 02071
Units: K - Kilograms (2.2 pounds)
Number of Containers: 001
Container Type: TT - Cargo tank, tank trucks
Handling Method: T Chemical, physical, or biological treatment.
Specific Gravity: 01.00
Year: 99

BW354 **105 WOOSTER STREET** **LTANKS** **S102660635**
West **105 WOOSTER STREET** **HIST LTANKS** **N/A**
1/8-1/4 **MANHATTAN, NY**
0.248 mi.
1310 ft. **Site 1 of 2 in cluster BW**

Relative:
Lower

Actual:
19 ft.

LTANKS:

Site ID:	217084
Spill No:	9212937
Spill Date:	2/17/1993
Spill Cause:	Tank Failure
Spill Source:	Commercial/Industrial
Spill Class:	Known release with minimal potential for fire or hazard. DEC Response. Willing Responsible Party. Corrective action taken.
Spill Closed Dt:	2/10/2003
Facility Addr2:	Not reported
Cleanup Ceased:	Not reported
Cleanup Meets Standard:	False
SWIS:	3101
Investigator:	O'DOWD
Referred To:	Not reported
Reported to Dept:	2/18/1993
CID:	Not reported
Water Affected:	Not reported
Spill Notifier:	Other
Last Inspection:	Not reported
Recommended Penalty:	Penalty Not Recommended
UST Involvement:	False
Remediation Phase:	0
Date Entered In Computer:	2/18/1993
Spill Record Last Update:	2/10/2003
Spiller Name:	Not reported
Spiller Company:	SINVIN REALTY CO.
Spiller Address:	Not reported
Spiller City,St,Zip:	ZZ
Spiller County:	001
Spiller Contact:	Not reported
Spiller Phone:	Not reported
Spiller Extention:	Not reported
DEC Region:	2
DER Facility ID:	179736
DEC Memo:	Not reported
Remarks:	DURING TANK PULL CONTAMINATED SOIL DISCOVERED BENEATH TANK-LOCATED IN TANK ROOM-3" SOIL WAS PUT DOWN FOR TANK TO REST ON -WILL EXCAV P/U & DRUM-NO NAME CONTR TO HAUL AND DISPOSE

Material:

Site ID:	217084
Operable Unit ID:	979948
Operable Unit:	01
Material ID:	402757
Material Code:	0002
Material Name:	#4 Fuel Oil
Case No.:	Not reported
Material FA:	Petroleum
Quantity:	-1
Units:	Gallons
Recovered:	No
Resource Affected:	Not reported

105 WOOSTER STREET (Continued) **S102660635**

Oxygenate: False

Tank Test:
Site ID: Not reported
Spill Tank Test: Not reported
Tank Number: Not reported
Tank Size: Not reported
Test Method: Not reported
Leak Rate: Not reported
Gross Fail: Not reported
Modified By: Not reported
Last Modified: Not reported
Test Method: Not reported

HIST LTANKS:
Region of Spill: 2
Spill Number: 9212937
Spill Date: 02/17/1993
Spill Time: 18:00
Spill Cause: Tank Failure
Resource Affectd: On Land
Water Affected: Not reported
Spill Source: Other Commercial/Industrial
Spill Class: Known release with minimal potential for fire or hazard. DEC Response. Willing Responsible Party. Corrective action taken.
Spill Closed Dt: / /
Cleanup Ceased: / /
Cleanup Meets Standard: False
Investigator: O'DOWD
Caller Name: Not reported
Caller Agency: Not reported
Caller Phone: Not reported
Caller Extension: Not reported
Notifier Name: Not reported
Notifier Agency: Not reported
Notifier Phone: Not reported
Notifier Extension: Not reported
Reported to Department Date: 02/18/93
Reported to Department Time: 09:17
SWIS: 62
Spiller Contact: Not reported
Spiller Phone: Not reported
Spiller Extention: Not reported
Spiller Name: SINVIN REALTY CO.
Spiller Address: Not reported
Spiller City,St,Zip: Not reported
Spiller Cleanup Date: / /
Facility Contact: Not reported
Facility Phone: (212) 226-3000
Facility Extention: Not reported
Spill Notifier: Other
PBS Number: Not reported
Last Inspection: / /
Recommended Penalty: Penalty Not Recommended
Enforcement Date: / /

105 WOOSTER STREET (Continued) **S102660635**

Investigation Complete: / /
UST Involvement: False
Date Region Sent Summary to Central Office: / /
Corrective Action Plan Submitted: / /
Date Spill Entered In Computer Data File: 02/18/93
Time Spill Entered In Computer Data File: Not reported
Spill Record Last Update: 05/16/94
Is Updated: False

Tank:
PBS Number: Not reported
Tank Number: Not reported
Tank Size: Not reported
Test Method: Not reported
Leak Rate Failed Tank: Not reported
Gross Leak Rate: Not reported

Material:
Material Class Type: Petroleum
Quantity Spilled: -1
Unkonwn Quantity Spilled: False
Units: Gallons
Quantity Recovered: 0
Unkonwn Quantity Recovered: False
Material: #4 FUEL OIL
Class Type: #4 FUEL OIL
Times Material Entry In File: 1751
CAS Number: Not reported
Last Date: 19941205
DEC Remarks: 10/10/95: This is additional information about material spilled from the translation of the old spill file: CONATMINATED SOIL.
Spill Cause: DURING TANK PULL CONTAMINATED SOIL DISCOVERED BENEATH TANK-LOCATED IN TANK ROOM-3 SOIL WAS PUT DOWN FOR TANK TO REST ON -WILL EXCAV P/U DRUM-NO NAME CONTR TO HAUL AND DISPOSE

BS355 **BLOOMINGDALES INC** **RCRA-SQG** **1006931295**
SW **502-504 BROADWAY** **MANIFEST** **NYR000117796**
1/8-1/4 **NEW YORK, NY 10012**
0.248 mi.
1312 ft. **Site 4 of 5 in cluster BS**

Relative:
Lower

Actual:
27 ft.

RCRA-SQG:
Date form received by agency: 01/01/2007
Facility name: BLOOMINGDALES INC
Facility address: 502-504 BROADWAY
NEW YORK, NY 10012
EPA ID: NYR000117796
Mailing address: BROADWAY
NEW YORK, NY 10012
Contact: BRAD J BOYLE
Contact address: BROADWAY
NEW YORK, NY 10012
Contact country: US
Contact telephone: 212-705-3604
Contact email: BRAD.BOYLE@BLOOMINGDALES.COM
EPA Region: 02
Classification: Small Small Quantity Generator
Description: Handler: generates more than 100 and less than 1000 kg of hazardous

BLOOMINGDALES INC (Continued) **1006931295**

waste during any calendar month and accumulates less than 6000 kg of hazardous waste at any time; or generates 100 kg or less of hazardous waste during any calendar month, and accumulates more than 1000 kg of hazardous waste at any time

Owner/Operator Summary:

Owner/operator name:	PRINCIPAL GLOBAL INVESTORS
Owner/operator address:	GRAND ST
	DES MOINES, IA 50392
Owner/operator country:	US
Owner/operator telephone:	Not reported
Legal status:	Private
Owner/Operator Type:	Owner
Owner/Op start date:	05/03/2004
Owner/Op end date:	Not reported

Owner/operator name:	BLOOMINGDALES INC
Owner/operator address:	UNKNOWN
	UNKNOWN, NY 99999
Owner/operator country:	US
Owner/operator telephone:	(212) 555-1212
Legal status:	Private
Owner/Operator Type:	Operator
Owner/Op start date:	02/01/2003
Owner/Op end date:	Not reported

Owner/operator name:	BLOOMINGDALES INC
Owner/operator address:	BROADWAY
	NEW YORK, NY 10012
Owner/operator country:	US
Owner/operator telephone:	(212) 705-3604
Legal status:	Private
Owner/Operator Type:	Operator
Owner/Op start date:	05/03/2004
Owner/Op end date:	Not reported

Handler Activities Summary:

U.S. importer of hazardous waste:	No
Mixed waste (haz. and radioactive):	No
Recycler of hazardous waste:	No
Transporter of hazardous waste:	No
Treater, storer or disposer of HW:	No
Underground injection activity:	No
On-site burner exemption:	No
Furnace exemption:	No
Used oil fuel burner:	No
Used oil processor:	No
User oil refiner:	No
Used oil fuel marketer to burner:	No
Used oil Specification marketer:	No
Used oil transfer facility:	No
Used oil transporter:	No

Historical Generators:

Date form received by agency:	01/01/2006
Facility name:	BLOOMINGDALES INC

BLOOMINGDALES INC (Continued) **1006931295**

Classification: Small Quantity Generator

Date form received by agency: 05/17/2005
Facility name: BLOOMINGDALES INC
Classification: Small Quantity Generator

Date form received by agency: 08/25/2003
Facility name: BLOOMINGDALES INC
Site name: BLOOMINGDALES BOUTIQUE
Classification: Small Quantity Generator

Hazardous Waste Summary:
Waste code: D001
Waste name: IGNITABLE HAZARDOUS WASTES ARE THOSE WASTES WHICH HAVE A FLASHPOINT OF LESS THAN 140 DEGREES FAHRENHEIT AS DETERMINED BY A PENSKY-MARTENS CLOSED CUP FLASH POINT TESTER. ANOTHER METHOD OF DETERMINING THE FLASH POINT OF A WASTE IS TO REVIEW THE MATERIAL SAFETY DATA SHEET, WHICH CAN BE OBTAINED FROM THE MANUFACTURER OR DISTRIBUTOR OF THE MATERIAL. LACQUER THINNER IS AN EXAMPLE OF A COMMONLY USED SOLVENT WHICH WOULD BE CONSIDERED AS IGNITABLE HAZARDOUS WASTE.

Waste code: D002
Waste name: A WASTE WHICH HAS A PH OF LESS THAN 2 OR GREATER THAN 12.5 IS CONSIDERED TO BE A CORROSIVE HAZARDOUS WASTE. SODIUM HYDROXIDE, A CAUSTIC SOLUTION WITH A HIGH PH, IS OFTEN USED BY INDUSTRIES TO CLEAN OR DEGREASE PARTS. HYDROCHLORIC ACID, A SOLUTION WITH A LOW PH, IS USED BY MANY INDUSTRIES TO CLEAN METAL PARTS PRIOR TO PAINTING. WHEN THESE CAUSTIC OR ACID SOLUTIONS BECOME CONTAMINATED AND MUST BE DISPOSED, THE WASTE WOULD BE A CORROSIVE HAZARDOUS WASTE.

Violation Status: No violations found

NY MANIFEST:
EPA ID: NYR000117796
Country: USA
Mailing Name: FEDERATED DEPARTMENT STORES
Mailing Contact: IGOR FEDORIV
Mailing Address: 502 509 BROADWAY
Mailing Address 2: Not reported
Mailing City: NEW YORK
Mailing State: NY
Mailing Zip: 10001
Mailing Zip4: Not reported
Mailing Country: USA
Mailing Phone: Not reported

Document ID: Not reported
Manifest Status: Not reported
Trans1 State ID: TXR000050930
Trans2 State ID: NJD071629976
Generator Ship Date: 2007-04-04
Trans1 Recv Date: 2007-04-04
Trans2 Recv Date: 2007-04-16
TSD Site Recv Date: 2007-04-17
Part A Recv Date: Not reported
Part B Recv Date: Not reported

BLOOMINGDALES INC (Continued) **1006931295**

Generator EPA ID:	NYR000117796
Trans1 EPA ID:	Not reported
Trans2 EPA ID:	Not reported
TSDF ID:	KYD053348108
Waste Code:	Not reported
Quantity:	400.0
Units:	P - Pounds
Number of Containers:	2.0
Container Type:	DM - Metal drums, barrels
Handling Method:	B Incineration, heat recovery, burning.
Specific Gravity:	1.0
Year:	2007
Manifest Tracking Num:	000021294SKS
Import Ind:	N
Export Ind:	N
Discr Quantity Ind:	N
Discr Type Ind:	N
Discr Residue Ind:	N
Discr Partial Reject Ind:	N
Discr Full Reject Ind:	N
Manifest Ref Num:	Not reported
Alt Fac RCRA Id:	Not reported
Alt Fac Sign Date:	Not reported
Mgmt Method Type Code:	H061

Document ID:	Not reported
Manifest Status:	Not reported
Trans1 State ID:	TXR000050930
Trans2 State ID:	NJD986607380
Generator Ship Date:	2007-06-01
Trans1 Recv Date:	2007-06-01
Trans2 Recv Date:	2007-06-13
TSD Site Recv Date:	2007-06-14
Part A Recv Date:	Not reported
Part B Recv Date:	Not reported
Generator EPA ID:	NYR000117796
Trans1 EPA ID:	Not reported
Trans2 EPA ID:	Not reported
TSDF ID:	KYD053348108
Waste Code:	Not reported
Quantity:	500.0
Units:	P - Pounds
Number of Containers:	2.0
Container Type:	DM - Metal drums, barrels
Handling Method:	B Incineration, heat recovery, burning.
Specific Gravity:	1.0
Year:	2007
Manifest Tracking Num:	000049646SKS
Import Ind:	N
Export Ind:	N
Discr Quantity Ind:	N
Discr Type Ind:	N
Discr Residue Ind:	N
Discr Partial Reject Ind:	N
Discr Full Reject Ind:	N
Manifest Ref Num:	Not reported

BLOOMINGDALES INC (Continued) **1006931295**

Alt Fac RCRA Id:	Not reported
Alt Fac Sign Date:	Not reported
Mgmt Method Type Code:	H061

Document ID:	Not reported
Manifest Status:	Not reported
Trans1 State ID:	TXR000050930
Trans2 State ID:	NJD071629976
Generator Ship Date:	2007-07-06
Trans1 Recv Date:	2007-07-06
Trans2 Recv Date:	2007-07-30
TSD Site Recv Date:	2007-07-31
Part A Recv Date:	Not reported
Part B Recv Date:	Not reported
Generator EPA ID:	NYR000117796
Trans1 EPA ID:	Not reported
Trans2 EPA ID:	Not reported
TSDF ID:	KYD053348108
Waste Code:	Not reported
Quantity:	600.0
Units:	P - Pounds
Number of Containers:	2.0
Container Type:	DM - Metal drums, barrels
Handling Method:	B Incineration, heat recovery, burning.
Specific Gravity:	1.0
Year:	2007
Manifest Tracking Num:	000049763SKS
Import Ind:	N
Export Ind:	N
Discr Quantity Ind:	N
Discr Type Ind:	N
Discr Residue Ind:	N
Discr Partial Reject Ind:	N
Discr Full Reject Ind:	N
Manifest Ref Num:	Not reported
Alt Fac RCRA Id:	Not reported
Alt Fac Sign Date:	Not reported
Mgmt Method Type Code:	H061

Document ID:	Not reported
Manifest Status:	Not reported
Trans1 State ID:	TXR000050930
Trans2 State ID:	NJD071629976
Generator Ship Date:	2007-08-24
Trans1 Recv Date:	2007-08-24
Trans2 Recv Date:	2007-09-07
TSD Site Recv Date:	2007-09-08
Part A Recv Date:	Not reported
Part B Recv Date:	Not reported
Generator EPA ID:	NYR000117796
Trans1 EPA ID:	Not reported
Trans2 EPA ID:	Not reported
TSDF ID:	KYD053348108
Waste Code:	Not reported
Quantity:	400.0

BLOOMINGDALES INC (Continued) **1006931295**

Units:	P - Pounds
Number of Containers:	2.0
Container Type:	DM - Metal drums, barrels
Handling Method:	B Incineration, heat recovery, burning.
Specific Gravity:	1.0
Year:	2007
Manifest Tracking Num:	000073907SKS
Import Ind:	N
Export Ind:	N
Discr Quantity Ind:	N
Discr Type Ind:	N
Discr Residue Ind:	N
Discr Partial Reject Ind:	N
Discr Full Reject Ind:	N
Manifest Ref Num:	Not reported
Alt Fac RCRA Id:	Not reported
Alt Fac Sign Date:	Not reported
Mgmt Method Type Code:	H061

Document ID:	Not reported
Manifest Status:	Not reported
Trans1 State ID:	TXR000050930
Trans2 State ID:	NJD071629976
Generator Ship Date:	2007-01-02
Trans1 Recv Date:	2007-01-02
Trans2 Recv Date:	2007-01-08
TSD Site Recv Date:	2007-01-09
Part A Recv Date:	Not reported
Part B Recv Date:	Not reported
Generator EPA ID:	NYR000117796
Trans1 EPA ID:	Not reported
Trans2 EPA ID:	Not reported
TSDF ID:	KYD053348108
Waste Code:	Not reported
Quantity:	750.0
Units:	P - Pounds
Number of Containers:	3.0
Container Type:	DM - Metal drums, barrels
Handling Method:	B Incineration, heat recovery, burning.
Specific Gravity:	1.0
Year:	2007
Manifest Tracking Num:	000106274CEX
Import Ind:	N
Export Ind:	N
Discr Quantity Ind:	N
Discr Type Ind:	N
Discr Residue Ind:	N
Discr Partial Reject Ind:	N
Discr Full Reject Ind:	N
Manifest Ref Num:	Not reported
Alt Fac RCRA Id:	Not reported
Alt Fac Sign Date:	Not reported
Mgmt Method Type Code:	H061

Document ID:	Not reported

BLOOMINGDALES INC (Continued) **1006931295**

Manifest Status:	Not reported
Trans1 State ID:	TXR000050930
Trans2 State ID:	NJD071629976
Generator Ship Date:	2007-03-01
Trans1 Recv Date:	2007-03-01
Trans2 Recv Date:	2007-03-08
TSD Site Recv Date:	2007-03-09
Part A Recv Date:	Not reported
Part B Recv Date:	Not reported
Generator EPA ID:	NYR000117796
Trans1 EPA ID:	Not reported
Trans2 EPA ID:	Not reported
TSDF ID:	KYD053348108
Waste Code:	Not reported
Quantity:	1050.0
Units:	P - Pounds
Number of Containers:	3.0
Container Type:	DM - Metal drums, barrels
Handling Method:	B Incineration, heat recovery, burning.
Specific Gravity:	1.0
Year:	2007
Manifest Tracking Num:	000148764CEX
Import Ind:	N
Export Ind:	N
Discr Quantity Ind:	N
Discr Type Ind:	N
Discr Residue Ind:	N
Discr Partial Reject Ind:	N
Discr Full Reject Ind:	N
Manifest Ref Num:	Not reported
Alt Fac RCRA Id:	Not reported
Alt Fac Sign Date:	Not reported
Mgmt Method Type Code:	H061

Document ID:	Not reported
Manifest Status:	Not reported
Trans1 State ID:	TXR000050930
Trans2 State ID:	NJD071629976
Generator Ship Date:	2007-05-09
Trans1 Recv Date:	2007-05-09
Trans2 Recv Date:	2007-05-15
TSD Site Recv Date:	2007-05-17
Part A Recv Date:	Not reported
Part B Recv Date:	Not reported
Generator EPA ID:	NYR000117796
Trans1 EPA ID:	Not reported
Trans2 EPA ID:	Not reported
TSDF ID:	KYD053348108
Waste Code:	Not reported
Quantity:	400.0
Units:	P - Pounds
Number of Containers:	2.0
Container Type:	DM - Metal drums, barrels
Handling Method:	B Incineration, heat recovery, burning.
Specific Gravity:	1.0
Year:	2007

BLOOMINGDALES INC (Continued) **1006931295**

Manifest Tracking Num:	000148765CEX
Import Ind:	N
Export Ind:	N
Discr Quantity Ind:	N
Discr Type Ind:	N
Discr Residue Ind:	N
Discr Partial Reject Ind:	N
Discr Full Reject Ind:	N
Manifest Ref Num:	Not reported
Alt Fac RCRA Id:	Not reported
Alt Fac Sign Date:	Not reported
Mgmt Method Type Code:	H061

Document ID:	Not reported
Manifest Status:	Not reported
Trans1 State ID:	TXR000050930
Trans2 State ID:	NJD071629976
Generator Ship Date:	2012-01-04
Trans1 Recv Date:	2012-01-04
Trans2 Recv Date:	2012-01-06
TSD Site Recv Date:	2012-01-07
Part A Recv Date:	Not reported
Part B Recv Date:	Not reported
Generator EPA ID:	NYR000117796
Trans1 EPA ID:	Not reported
Trans2 EPA ID:	Not reported
TSDF ID:	KYD053348108
Waste Code:	Not reported
Quantity:	500.0
Units:	P - Pounds
Number of Containers:	2.0
Container Type:	DM - Metal drums, barrels
Handling Method:	B Incineration, heat recovery, burning.
Specific Gravity:	1.0
Year:	2012
Manifest Tracking Num:	003865643FLE
Import Ind:	N
Export Ind:	N
Discr Quantity Ind:	N
Discr Type Ind:	N
Discr Residue Ind:	N
Discr Partial Reject Ind:	N
Discr Full Reject Ind:	N
Manifest Ref Num:	Not reported
Alt Fac RCRA Id:	Not reported
Alt Fac Sign Date:	Not reported
Mgmt Method Type Code:	H061

Document ID:	NYC7719298
Manifest Status:	Not reported
Trans1 State ID:	TXR000050930
Trans2 State ID:	NJD071629976
Generator Ship Date:	03/06/2006
Trans1 Recv Date:	03/06/2006
Trans2 Recv Date:	03/10/2006

BLOOMINGDALES INC (Continued) **1006931295**

TSD Site Recv Date: 03/13/2006
Part A Recv Date: Not reported
Part B Recv Date: Not reported
Generator EPA ID: NYR000117796
Trans1 EPA ID: NY55817JL
Trans2 EPA ID: T51G9TNJ
TSDF ID: KYD053348108
Waste Code: D001 - NON-LISTED IGNITABLE WASTES
Quantity: 00500
Units: P - Pounds
Number of Containers: 002
Container Type: DM - Metal drums, barrels
Handling Method: B Incineration, heat recovery, burning.
Specific Gravity: 01.00
Year: 2006

Document ID: NYC7719456
Manifest Status: Not reported
Trans1 State ID: TXR000050930
Trans2 State ID: NJD471629976
Generator Ship Date: 04/05/2006
Trans1 Recv Date: 04/05/2006
Trans2 Recv Date: 04/14/2006
TSD Site Recv Date: 04/16/2006
Part A Recv Date: Not reported
Part B Recv Date: Not reported
Generator EPA ID: NYR000117796
Trans1 EPA ID: NY55817JL
Trans2 EPA ID: TAP31PNJ
TSDF ID: KYD053348108
Waste Code: D001 - NON-LISTED IGNITABLE WASTES
Quantity: 00300
Units: P - Pounds
Number of Containers: 001
Container Type: DM - Metal drums, barrels
Handling Method: B Incineration, heat recovery, burning.
Specific Gravity: 01.00
Year: 2006

Document ID: NYC7748021
Manifest Status: Not reported
Trans1 State ID: TXR000050930
Trans2 State ID: NYD980769947
Generator Ship Date: 02/16/2006
Trans1 Recv Date: 02/16/2006
Trans2 Recv Date: 02/23/2006
TSD Site Recv Date: 02/28/2006
Part A Recv Date: Not reported
Part B Recv Date: Not reported
Generator EPA ID: NYR000117796
Trans1 EPA ID: NY5517JL
Trans2 EPA ID: 3315B9NY
TSDF ID: KYD053348108
Waste Code: D001 - NON-LISTED IGNITABLE WASTES
Quantity: 00400

BLOOMINGDALES INC (Continued) **1006931295**

Units:	P - Pounds
Number of Containers:	002
Container Type:	DM - Metal drums, barrels
Handling Method:	B Incineration, heat recovery, burning.
Specific Gravity:	01.00
Year:	2006

Document ID:	Not reported
Manifest Status:	Not reported
Trans1 State ID:	TXR000050930
Trans2 State ID:	NJD071629976
Generator Ship Date:	2009-01-22
Trans1 Recv Date:	2009-01-22
Trans2 Recv Date:	2009-01-28
TSD Site Recv Date:	2009-02-02
Part A Recv Date:	Not reported
Part B Recv Date:	Not reported
Generator EPA ID:	NYR000117796
Trans1 EPA ID:	Not reported
Trans2 EPA ID:	Not reported
TSDF ID:	KYD053348108
Waste Code:	Not reported
Quantity:	800.0
Units:	P - Pounds
Number of Containers:	2.0
Container Type:	DM - Metal drums, barrels
Handling Method:	B Incineration, heat recovery, burning.
Specific Gravity:	1.0
Year:	2009
Manifest Tracking Num:	001565787SKS
Import Ind:	N
Export Ind:	N
Discr Quantity Ind:	N
Discr Type Ind:	N
Discr Residue Ind:	N
Discr Partial Reject Ind:	N
Discr Full Reject Ind:	N
Manifest Ref Num:	Not reported
Alt Fac RCRA Id:	Not reported
Alt Fac Sign Date:	Not reported
Mgmt Method Type Code:	H061

Document ID:	Not reported
Manifest Status:	Not reported
Trans1 State ID:	TXR000050930
Trans2 State ID:	NJD071629976
Generator Ship Date:	2009-06-05
Trans1 Recv Date:	2009-06-05
Trans2 Recv Date:	2009-06-15
TSD Site Recv Date:	2009-06-17
Part A Recv Date:	Not reported
Part B Recv Date:	Not reported
Generator EPA ID:	NYR000117796
Trans1 EPA ID:	Not reported
Trans2 EPA ID:	Not reported

BLOOMINGDALES INC (Continued) **1006931295**

TSDF ID:	KYD053348108
Waste Code:	Not reported
Quantity:	500.0
Units:	P - Pounds
Number of Containers:	2.0
Container Type:	DM - Metal drums, barrels
Handling Method:	B Incineration, heat recovery, burning.
Specific Gravity:	1.0
Year:	2009
Manifest Tracking Num:	001566140SKS
Import Ind:	N
Export Ind:	N
Discr Quantity Ind:	N
Discr Type Ind:	N
Discr Residue Ind:	N
Discr Partial Reject Ind:	N
Discr Full Reject Ind:	N
Manifest Ref Num:	Not reported
Alt Fac RCRA Id:	Not reported
Alt Fac Sign Date:	Not reported
Mgmt Method Type Code:	H061

Document ID:	Not reported
Manifest Status:	Not reported
Trans1 State ID:	TXR000050930
Trans2 State ID:	NJD071629976
Generator Ship Date:	2008-12-12
Trans1 Recv Date:	2008-12-12
Trans2 Recv Date:	2008-12-17
TSD Site Recv Date:	2008-12-18
Part A Recv Date:	Not reported
Part B Recv Date:	Not reported
Generator EPA ID:	NYR000117796
Trans1 EPA ID:	Not reported
Trans2 EPA ID:	Not reported
TSDF ID:	KYD053348108
Waste Code:	Not reported
Quantity:	900.0
Units:	P - Pounds
Number of Containers:	2.0
Container Type:	DM - Metal drums, barrels
Handling Method:	B Incineration, heat recovery, burning.
Specific Gravity:	1.0
Year:	2008
Manifest Tracking Num:	001565524SKS
Import Ind:	N
Export Ind:	N
Discr Quantity Ind:	N
Discr Type Ind:	N
Discr Residue Ind:	N
Discr Partial Reject Ind:	N
Discr Full Reject Ind:	N
Manifest Ref Num:	Not reported
Alt Fac RCRA Id:	Not reported
Alt Fac Sign Date:	Not reported
Mgmt Method Type Code:	H061

BLOOMINGDALES INC (Continued) **1006931295**

Document ID:	Not reported
Manifest Status:	Not reported
Trans1 State ID:	TXR000050930
Trans2 State ID:	NJD071629976
Generator Ship Date:	2008-06-12
Trans1 Recv Date:	2008-06-12
Trans2 Recv Date:	2008-06-18
TSD Site Recv Date:	2008-06-19
Part A Recv Date:	Not reported
Part B Recv Date:	Not reported
Generator EPA ID:	NYR000117796
Trans1 EPA ID:	Not reported
Trans2 EPA ID:	Not reported
TSDF ID:	KYD053348108
Waste Code:	Not reported
Quantity:	200.0
Units:	P - Pounds
Number of Containers:	1.0
Container Type:	DM - Metal drums, barrels
Handling Method:	B Incineration, heat recovery, burning.
Specific Gravity:	1.0
Year:	2008
Manifest Tracking Num:	001253028SKS
Import Ind:	N
Export Ind:	N
Discr Quantity Ind:	N
Discr Type Ind:	N
Discr Residue Ind:	N
Discr Partial Reject Ind:	N
Discr Full Reject Ind:	N
Manifest Ref Num:	Not reported
Alt Fac RCRA Id:	Not reported
Alt Fac Sign Date:	Not reported
Mgmt Method Type Code:	H061

Document ID:	Not reported
Manifest Status:	Not reported
Trans1 State ID:	TXR000050930
Trans2 State ID:	NJD071629976
Generator Ship Date:	2008-02-25
Trans1 Recv Date:	2008-02-25
Trans2 Recv Date:	2008-02-27
TSD Site Recv Date:	2008-02-28
Part A Recv Date:	Not reported
Part B Recv Date:	Not reported
Generator EPA ID:	NYR000117796
Trans1 EPA ID:	Not reported
Trans2 EPA ID:	Not reported
TSDF ID:	KYD053348108
Waste Code:	Not reported
Quantity:	200.0
Units:	P - Pounds
Number of Containers:	1.0
Container Type:	DM - Metal drums, barrels
Handling Method:	B Incineration, heat recovery, burning.
Specific Gravity:	1.0

BLOOMINGDALES INC (Continued) **1006931295**

Year:	2008
Manifest Tracking Num:	001001190SKS
Import Ind:	N
Export Ind:	N
Discr Quantity Ind:	N
Discr Type Ind:	N
Discr Residue Ind:	N
Discr Partial Reject Ind:	N
Discr Full Reject Ind:	N
Manifest Ref Num:	Not reported
Alt Fac RCRA Id:	Not reported
Alt Fac Sign Date:	Not reported
Mgmt Method Type Code:	H061

Document ID:	Not reported
Manifest Status:	Not reported
Trans1 State ID:	TXR000050930
Trans2 State ID:	NJD071629976
Generator Ship Date:	2008-02-15
Trans1 Recv Date:	2008-02-15
Trans2 Recv Date:	2008-02-20
TSD Site Recv Date:	2008-02-21
Part A Recv Date:	Not reported
Part B Recv Date:	Not reported
Generator EPA ID:	NYR000117796
Trans1 EPA ID:	Not reported
Trans2 EPA ID:	Not reported
TSDF ID:	KYD053348108
Waste Code:	Not reported
Quantity:	200.0
Units:	P - Pounds
Number of Containers:	1.0
Container Type:	DM - Metal drums, barrels
Handling Method:	B Incineration, heat recovery, burning.
Specific Gravity:	1.0
Year:	2008
Manifest Tracking Num:	001001185SKS
Import Ind:	N
Export Ind:	N
Discr Quantity Ind:	N
Discr Type Ind:	N
Discr Residue Ind:	N
Discr Partial Reject Ind:	N
Discr Full Reject Ind:	N
Manifest Ref Num:	Not reported
Alt Fac RCRA Id:	Not reported
Alt Fac Sign Date:	Not reported
Mgmt Method Type Code:	H061

Document ID:	Not reported
Manifest Status:	Not reported
Trans1 State ID:	TXR000050930
Trans2 State ID:	NJD071629976
Generator Ship Date:	2008-09-30
Trans1 Recv Date:	2008-09-30

BLOOMINGDALES INC (Continued) **1006931295**

Trans2 Recv Date:	2008-10-08
TSD Site Recv Date:	2008-10-09
Part A Recv Date:	Not reported
Part B Recv Date:	Not reported
Generator EPA ID:	NYR000117796
Trans1 EPA ID:	Not reported
Trans2 EPA ID:	Not reported
TSDF ID:	KYD053348108
Waste Code:	Not reported
Quantity:	400.0
Units:	P - Pounds
Number of Containers:	2.0
Container Type:	DM - Metal drums, barrels
Handling Method:	B Incineration, heat recovery, burning.
Specific Gravity:	1.0
Year:	2008
Manifest Tracking Num:	001253143SKS
Import Ind:	N
Export Ind:	N
Discr Quantity Ind:	N
Discr Type Ind:	N
Discr Residue Ind:	N
Discr Partial Reject Ind:	N
Discr Full Reject Ind:	N
Manifest Ref Num:	Not reported
Alt Fac RCRA Id:	Not reported
Alt Fac Sign Date:	Not reported
Mgmt Method Type Code:	H061

Document ID:	NYH1344879
Manifest Status:	Not reported
Trans1 State ID:	NYD986938645
Trans2 State ID:	Not reported
Generator Ship Date:	12/17/2003
Trans1 Recv Date:	12/17/2003
Trans2 Recv Date:	Not reported
TSD Site Recv Date:	12/18/2003
Part A Recv Date:	Not reported
Part B Recv Date:	Not reported
Generator EPA ID:	NYR000117796
Trans1 EPA ID:	NYD049836679
Trans2 EPA ID:	Not reported
TSDF ID:	2A456
Waste Code:	D008 - LEAD 5.0 MG/L TCLP
Quantity:	00400
Units:	P - Pounds
Number of Containers:	002
Container Type:	DM - Metal drums, barrels
Handling Method:	T Chemical, physical, or biological treatment.
Specific Gravity:	01.00
Year:	2003

Document ID:	NYH1344996
Manifest Status:	Not reported
Trans1 State ID:	NYD986938645

BLOOMINGDALES INC (Continued) **1006931295**

Trans2 State ID:	Not reported
Generator Ship Date:	11/04/2003
Trans1 Recv Date:	11/04/2003
Trans2 Recv Date:	Not reported
TSD Site Recv Date:	11/05/2003
Part A Recv Date:	Not reported
Part B Recv Date:	Not reported
Generator EPA ID:	NYR000117796
Trans1 EPA ID:	NYD049836679
Trans2 EPA ID:	Not reported
TSDF ID:	2A456
Waste Code:	D008 - LEAD 5.0 MG/L TCLP
Quantity:	00050
Units:	P - Pounds
Number of Containers:	001
Container Type:	DM - Metal drums, barrels
Handling Method:	T Chemical, physical, or biological treatment.
Specific Gravity:	01.00
Year:	2003

Click this hyperlink while viewing on your computer to access
64 additional NY_MANIFEST: record(s) in the EDR Site Report.

BS356 **502 WEST BROADWAY CLEANERS** **RCRA-NonGen** **1000136327**
SW **502 W BROADWAY** **FINDS** **NYD981086739**
1/8-1/4 **NEW YORK, NY 10012** **MANIFEST**
0.248 mi.
1312 ft. **Site 5 of 5 in cluster BS**

Relative:
Lower

Actual:
27 ft.

RCRA-NonGen:

Date form received by agency:	01/01/2007
Facility name:	502 WEST BROADWAY CLEANERS
Facility address:	502 W BROADWAY NEW YORK, NY 100124406
EPA ID:	NYD981086739
Mailing address:	W BROADWAY NEW YORK, NY 10012
Contact:	Not reported
Contact address:	W BROADWAY NEW YORK, NY 10012
Contact country:	US
Contact telephone:	Not reported
Contact email:	Not reported
EPA Region:	02
Land type:	Facility is not located on Indian land. Additional information is not known.
Classification:	Non-Generator
Description:	Handler: Non-Generators do not presently generate hazardous waste

Owner/Operator Summary:

Owner/operator name:	Not reported
Owner/operator address:	NOT REQUIRED NOT REQUIRED, WY 99999
Owner/operator country:	US
Owner/operator telephone:	(212) 555-1212
Legal status:	Private
Owner/Operator Type:	Operator
Owner/Op start date:	Not reported

502 WEST BROADWAY CLEANERS (Continued) **1000136327**

Owner/Op end date: Not reported

Owner/operator name: Not reported
Owner/operator address: NOT REQUIRED
NOT REQUIRED, WY 99999
Owner/operator country: US
Owner/operator telephone: (212) 555-1212
Legal status: Private
Owner/Operator Type: Owner
Owner/Op start date: Not reported
Owner/Op end date: Not reported

Handler Activities Summary:
U.S. importer of hazardous waste: No
Mixed waste (haz. and radioactive): No
Recycler of hazardous waste: No
Transporter of hazardous waste: No
Treater, storer or disposer of HW: No
Underground injection activity: No
On-site burner exemption: No
Furnace exemption: No
Used oil fuel burner: No
Used oil processor: No
User oil refiner: No
Used oil fuel marketer to burner: No
Used oil Specification marketer: No
Used oil transfer facility: No
Used oil transporter: No

Historical Generators:
Date form received by agency: 01/01/2006
Facility name: 502 WEST BROADWAY CLEANERS
Classification: Not a generator, verified

Date form received by agency: 07/08/1999
Facility name: 502 WEST BROADWAY CLEANERS
Classification: Not a generator, verified

Date form received by agency: 07/02/1985
Facility name: 502 WEST BROADWAY CLEANERS
Classification: Large Quantity Generator

Facility Has Received Notices of Violations:
Regulation violated: Not reported
Area of violation: Generators - Manifest
Date violation determined: 10/15/1987
Date achieved compliance: 10/17/1987
Violation lead agency: State
Enforcement action: WRITTEN INFORMAL
Enforcement action date: 10/15/1987
Enf. disposition status: Not reported
Enf. disp. status date: Not reported
Enforcement lead agency: State
Proposed penalty amount: Not reported
Final penalty amount: Not reported
Paid penalty amount: Not reported

502 WEST BROADWAY CLEANERS (Continued) **1000136327**

Evaluation Action Summary:
Evaluation date: 10/15/1987
Evaluation: NON-FINANCIAL RECORD REVIEW
Area of violation: Generators - Manifest
Date achieved compliance: 10/17/1987
Evaluation lead agency: State

FINDS:

Registry ID: 110004397705

Environmental Interest/Information System
RCRAInfo is a national information system that supports the Resource Conservation and Recovery Act (RCRA) program through the tracking of events and activities related to facilities that generate, transport, and treat, store, or dispose of hazardous waste. RCRAInfo allows RCRA program staff to track the notification, permit, compliance, and corrective action activities required under RCRA.

NY MANIFEST:
EPA ID: NYD981086739
Country: USA
Mailing Name: WEST BROADWAY CLEANERS
Mailing Contact: WEST BROADWAY CLEANERS
Mailing Address: 502 WEST BROADWAY
Mailing Address 2: Not reported
Mailing City: NEW YORK
Mailing State: NY
Mailing Zip: 10012
Mailing Zip4: Not reported
Mailing Country: USA
Mailing Phone: 212-475-9284

Document ID: NJA0215389
Manifest Status: Completed copy
Trans1 State ID: NJDEPS869
Trans2 State ID: Not reported
Generator Ship Date: 860728
Trans1 Recv Date: 860728
Trans2 Recv Date: Not reported
TSD Site Recv Date: 860728
Part A Recv Date: 860805
Part B Recv Date: 860807
Generator EPA ID: NYD981086739
Trans1 EPA ID: ILD000805911
Trans2 EPA ID: Not reported
TSDF ID: NJD000768093
Waste Code: F002 - HALO SOLV + STILL BOTTOMS FM REC OF SOLV
Quantity: 00840
Units: P - Pounds
Number of Containers: 014
Container Type: CW - Wooden boxes
Handling Method: R Material recovery of more than 75 percent of the total material.
Specific Gravity: 100
Year: 86

502 WEST BROADWAY CLEANERS (Continued) **1000136327**

Document ID:	NJA0185792
Manifest Status:	Completed copy
Trans1 State ID:	NJSWAS284
Trans2 State ID:	Not reported
Generator Ship Date:	860331
Trans1 Recv Date:	860331
Trans2 Recv Date:	Not reported
TSD Site Recv Date:	860331
Part A Recv Date:	860404
Part B Recv Date:	860404
Generator EPA ID:	NYD981086739
Trans1 EPA ID:	NJD002200046
Trans2 EPA ID:	Not reported
TSDF ID:	NJD002200046
Waste Code:	F002 - HALO SOLV + STILL BOTTOMS FM REC OF SOLV
Quantity:	00840
Units:	P - Pounds
Number of Containers:	014
Container Type:	CF - Fiber or plastic boxes, cartons
Handling Method:	R Material recovery of more than 75 percent of the total material.
Specific Gravity:	100
Year:	86

Document ID:	MNA5026658
Manifest Status:	Completed copy
Trans1 State ID:	NJDEPS869
Trans2 State ID:	Not reported
Generator Ship Date:	861114
Trans1 Recv Date:	861114
Trans2 Recv Date:	Not reported
TSD Site Recv Date:	861114
Part A Recv Date:	861124
Part B Recv Date:	861201
Generator EPA ID:	NYD981086739
Trans1 EPA ID:	NJD000768093
Trans2 EPA ID:	Not reported
TSDF ID:	NJD000768093
Waste Code:	F002 - HALO SOLV + STILL BOTTOMS FM REC OF SOLV
Quantity:	00240
Units:	P - Pounds
Number of Containers:	004
Container Type:	DM - Metal drums, barrels
Handling Method:	R Material recovery of more than 75 percent of the total material.
Specific Gravity:	100
Year:	86

Document ID:	NJA0338026
Manifest Status:	Completed after the designated time period for a TSDF to get a copy to the DEC
Trans1 State ID:	NJDEPS869
Trans2 State ID:	Not reported
Generator Ship Date:	870727
Trans1 Recv Date:	870727
Trans2 Recv Date:	Not reported
TSD Site Recv Date:	870727
Part A Recv Date:	870730

502 WEST BROADWAY CLEANERS (Continued) **1000136327**

Part B Recv Date: 870902
Generator EPA ID: NYD981086739
Trans1 EPA ID: ILD000805911
Trans2 EPA ID: Not reported
TSDF ID: NJD000768093
Waste Code: F002 - HALO SOLV + STILL BOTTOMS FM REC OF SOLV
Quantity: 00140
Units: P - Pounds
Number of Containers: 002
Container Type: DM - Metal drums, barrels
Handling Method: R Material recovery of more than 75 percent of the total material.
Specific Gravity: 100
Year: 87

Document ID: NJA0907783
Manifest Status: Completed after the designated time period for a TSDF to get a copy to the DEC
Trans1 State ID: 000000000
Trans2 State ID: 000000000
Generator Ship Date: 900613
Trans1 Recv Date: 900613
Trans2 Recv Date: Not reported
TSD Site Recv Date: 900613
Part A Recv Date: 900801
Part B Recv Date: 900620
Generator EPA ID: NYD981086739
Trans1 EPA ID: ILD051060408
Trans2 EPA ID: Not reported
TSDF ID: NJD000768093
Waste Code: F002 - HALO SOLV + STILL BOTTOMS FM REC OF SOLV
Quantity: 00140
Units: P - Pounds
Number of Containers: 002
Container Type: DM - Metal drums, barrels
Handling Method: B Incineration, heat recovery, burning.
Specific Gravity: 100
Year: 90

Document ID: NJA0807313
Manifest Status: Completed after the designated time period for a TSDF to get a copy to the DEC
Trans1 State ID: 000000000
Trans2 State ID: 000000000
Generator Ship Date: 900530
Trans1 Recv Date: 900530
Trans2 Recv Date: Not reported
TSD Site Recv Date: 900530
Part A Recv Date: 900727
Part B Recv Date: 900606
Generator EPA ID: NYD981086739
Trans1 EPA ID: ILD051060408
Trans2 EPA ID: Not reported
TSDF ID: NJD000768093
Waste Code: F002 - HALO SOLV + STILL BOTTOMS FM REC OF SOLV
Quantity: 00140
Units: P - Pounds
Number of Containers: 002

502 WEST BROADWAY CLEANERS (Continued) **1000136327**

Container Type: DM - Metal drums, barrels
Handling Method: B Incineration, heat recovery, burning.
Specific Gravity: 100
Year: 90

Document ID: NJA0928242
Manifest Status: Completed after the designated time period for a TSDF to get a copy to the DEC
Trans1 State ID: 000000000
Trans2 State ID: 000000000
Generator Ship Date: 900809
Trans1 Recv Date: 900809
Trans2 Recv Date: Not reported
TSD Site Recv Date: 900809
Part A Recv Date: 900830
Part B Recv Date: 900907
Generator EPA ID: NYD981086739
Trans1 EPA ID: ILD051060408
Trans2 EPA ID: Not reported
TSDF ID: NJD000768093
Waste Code: D001 - NON-LISTED IGNITABLE WASTES
Quantity: 00070
Units: P - Pounds
Number of Containers: 001
Container Type: DM - Metal drums, barrels
Handling Method: R Material recovery of more than 75 percent of the total material.
Specific Gravity: 100
Year: 90

Document ID: NJA0928488
Manifest Status: Completed after the designated time period for a TSDF to get a copy to the DEC
Trans1 State ID: 000000000
Trans2 State ID: 000000000
Generator Ship Date: 900712
Trans1 Recv Date: 900712
Trans2 Recv Date: Not reported
TSD Site Recv Date: 900712
Part A Recv Date: 900813
Part B Recv Date: 900730
Generator EPA ID: NYD981086739
Trans1 EPA ID: ILD051060408
Trans2 EPA ID: Not reported
TSDF ID: NJD000768093
Waste Code: F002 - HALO SOLV + STILL BOTTOMS FM REC OF SOLV
Quantity: 00140
Units: P - Pounds
Number of Containers: 002
Container Type: DF - Fiberboard or plastic drums (glass)
Handling Method: B Incineration, heat recovery, burning.
Specific Gravity: 100
Year: 90

Document ID: NJA1089666
Manifest Status: Completed after the designated time period for a TSDF to get a copy to the DEC
Trans1 State ID: NJDEPS869

502 WEST BROADWAY CLEANERS (Continued) **1000136327**

Trans2 State ID:	Not reported
Generator Ship Date:	901004
Trans1 Recv Date:	901004
Trans2 Recv Date:	Not reported
TSD Site Recv Date:	901004
Part A Recv Date:	901030
Part B Recv Date:	901105
Generator EPA ID:	NYD981086739
Trans1 EPA ID:	ILD051060408
Trans2 EPA ID:	Not reported
TSDF ID:	NJD000768093
Waste Code:	F002 - HALO SOLV + STILL BOTTOMS FM REC OF SOLV
Quantity:	00140
Units:	P - Pounds
Number of Containers:	002
Container Type:	DM - Metal drums, barrels
Handling Method:	B Incineration, heat recovery, burning.
Specific Gravity:	100
Year:	90

Document ID:	NJA1135248
Manifest Status:	Completed copy
Trans1 State ID:	NJDEPS869
Trans2 State ID:	Not reported
Generator Ship Date:	910322
Trans1 Recv Date:	910322
Trans2 Recv Date:	Not reported
TSD Site Recv Date:	910322
Part A Recv Date:	910329
Part B Recv Date:	910404
Generator EPA ID:	NYD981086739
Trans1 EPA ID:	ILD051060408
Trans2 EPA ID:	Not reported
TSDF ID:	NJD000768093
Waste Code:	F002 - HALO SOLV + STILL BOTTOMS FM REC OF SOLV
Quantity:	00140
Units:	P - Pounds
Number of Containers:	002
Container Type:	DM - Metal drums, barrels
Handling Method:	B Incineration, heat recovery, burning.
Specific Gravity:	100
Year:	91

Document ID:	NJA0244196
Manifest Status:	Completed copy
Trans1 State ID:	NJDEPS869
Trans2 State ID:	Not reported
Generator Ship Date:	861212
Trans1 Recv Date:	861212
Trans2 Recv Date:	Not reported
TSD Site Recv Date:	861212
Part A Recv Date:	861229
Part B Recv Date:	861229
Generator EPA ID:	NYD981086739
Trans1 EPA ID:	ILD000805911

502 WEST BROADWAY CLEANERS (Continued) **1000136327**

Trans2 EPA ID:	Not reported
TSDF ID:	NJD000768093
Waste Code:	F002 - HALO SOLV + STILL BOTTOMS FM REC OF SOLV
Quantity:	00240
Units:	P - Pounds
Number of Containers:	004
Container Type:	DM - Metal drums, barrels
Handling Method:	R Material recovery of more than 75 percent of the total material.
Specific Gravity:	100
Year:	86

Document ID:	NJA0301090
Manifest Status:	Completed copy
Trans1 State ID:	NJDEPS869
Trans2 State ID:	Not reported
Generator Ship Date:	870521
Trans1 Recv Date:	870521
Trans2 Recv Date:	Not reported
TSD Site Recv Date:	870521
Part A Recv Date:	870528
Part B Recv Date:	870603
Generator EPA ID:	NYD981086739
Trans1 EPA ID:	NJD000768093
Trans2 EPA ID:	Not reported
TSDF ID:	NJD000768093
Waste Code:	F002 - HALO SOLV + STILL BOTTOMS FM REC OF SOLV
Quantity:	00245
Units:	P - Pounds
Number of Containers:	004
Container Type:	DM - Metal drums, barrels
Handling Method:	R Material recovery of more than 75 percent of the total material.
Specific Gravity:	100
Year:	87

Document ID:	MNA5055298
Manifest Status:	Completed copy
Trans1 State ID:	NJDEPS869
Trans2 State ID:	Not reported
Generator Ship Date:	870425
Trans1 Recv Date:	870425
Trans2 Recv Date:	Not reported
TSD Site Recv Date:	870425
Part A Recv Date:	870507
Part B Recv Date:	870508
Generator EPA ID:	NYD981086739
Trans1 EPA ID:	NJD000768093
Trans2 EPA ID:	Not reported
TSDF ID:	NJD000768093
Waste Code:	F002 - HALO SOLV + STILL BOTTOMS FM REC OF SOLV
Quantity:	00350
Units:	P - Pounds
Number of Containers:	005
Container Type:	DM - Metal drums, barrels
Handling Method:	R Material recovery of more than 75 percent of the total material.
Specific Gravity:	100

502 WEST BROADWAY CLEANERS (Continued) **1000136327**

Year: 87

Document ID: NJA0319947
Manifest Status: Completed copy
Trans1 State ID: NJDEPS869
Trans2 State ID: Not reported
Generator Ship Date: 870618
Trans1 Recv Date: 870618
Trans2 Recv Date: Not reported
TSD Site Recv Date: 870618
Part A Recv Date: 870626
Part B Recv Date: 870709
Generator EPA ID: NYD981086739
Trans1 EPA ID: ILD000805911
Trans2 EPA ID: Not reported
TSDF ID: NJD000768093
Waste Code: F002 - HALO SOLV + STILL BOTTOMS FM REC OF SOLV
Quantity: 00280
Units: P - Pounds
Number of Containers: 004
Container Type: DM - Metal drums, barrels
Handling Method: R Material recovery of more than 75 percent of the total material.
Specific Gravity: 100
Year: 87

Document ID: NJA0364543
Manifest Status: Completed copy
Trans1 State ID: NJDEPS869
Trans2 State ID: Not reported
Generator Ship Date: 871012
Trans1 Recv Date: 871012
Trans2 Recv Date: Not reported
TSD Site Recv Date: 871012
Part A Recv Date: 871020
Part B Recv Date: 871021
Generator EPA ID: NYD981086739
Trans1 EPA ID: NJD000768093
Trans2 EPA ID: Not reported
TSDF ID: NJD000768093
Waste Code: F002 - HALO SOLV + STILL BOTTOMS FM REC OF SOLV
Quantity: 00140
Units: P - Pounds
Number of Containers: 002
Container Type: DM - Metal drums, barrels
Handling Method: R Material recovery of more than 75 percent of the total material.
Specific Gravity: 100
Year: 87

Document ID: NJA1088086
Manifest Status: Completed after the designated time period for a TSDF to get a copy to the DEC
Trans1 State ID: NJDEPS869
Trans2 State ID: Not reported
Generator Ship Date: 901128
Trans1 Recv Date: 901128

502 WEST BROADWAY CLEANERS (Continued) **1000136327**

Trans2 Recv Date:	Not reported
TSD Site Recv Date:	901128
Part A Recv Date:	901231
Part B Recv Date:	910109
Generator EPA ID:	NYD981086739
Trans1 EPA ID:	ILD051060408
Trans2 EPA ID:	Not reported
TSDF ID:	NJD000768093
Waste Code:	F002 - HALO SOLV + STILL BOTTOMS FM REC OF SOLV
Quantity:	00120
Units:	P - Pounds
Number of Containers:	002
Container Type:	DM - Metal drums, barrels
Handling Method:	B Incineration, heat recovery, burning.
Specific Gravity:	100
Year:	90

Document ID:	NJA0906263
Manifest Status:	Completed after the designated time period for a TSDF to get a copy to the DEC
Trans1 State ID:	000000000
Trans2 State ID:	000000000
Generator Ship Date:	900904
Trans1 Recv Date:	900904
Trans2 Recv Date:	Not reported
TSD Site Recv Date:	900904
Part A Recv Date:	901003
Part B Recv Date:	900911
Generator EPA ID:	NYD981086739
Trans1 EPA ID:	ILD051060408
Trans2 EPA ID:	Not reported
TSDF ID:	NJD000768093
Waste Code:	F002 - HALO SOLV + STILL BOTTOMS FM REC OF SOLV
Quantity:	00350
Units:	P - Pounds
Number of Containers:	005
Container Type:	DM - Metal drums, barrels
Handling Method:	B Incineration, heat recovery, burning.
Specific Gravity:	100
Year:	90

Document ID:	NJA1060362
Manifest Status:	Completed copy
Trans1 State ID:	032921
Trans2 State ID:	Not reported
Generator Ship Date:	901029
Trans1 Recv Date:	901029
Trans2 Recv Date:	Not reported
TSD Site Recv Date:	901029
Part A Recv Date:	901116
Part B Recv Date:	901114
Generator EPA ID:	NYD981086739
Trans1 EPA ID:	ILD051060408
Trans2 EPA ID:	Not reported
TSDF ID:	NJD000768093
Waste Code:	F002 - HALO SOLV + STILL BOTTOMS FM REC OF SOLV

502 WEST BROADWAY CLEANERS (Continued) **1000136327**

Quantity:	00140
Units:	P - Pounds
Number of Containers:	002
Container Type:	DM - Metal drums, barrels
Handling Method:	B Incineration, heat recovery, burning.
Specific Gravity:	100
Year:	90

Document ID:	NJA0348370
Manifest Status:	Completed copy
Trans1 State ID:	NJDEPS869
Trans2 State ID:	Not reported
Generator Ship Date:	870917
Trans1 Recv Date:	870917
Trans2 Recv Date:	Not reported
TSD Site Recv Date:	870917
Part A Recv Date:	870930
Part B Recv Date:	870929
Generator EPA ID:	NYD981086739
Trans1 EPA ID:	NJD000768093
Trans2 EPA ID:	Not reported
TSDF ID:	NJD000768093
Waste Code:	F002 - HALO SOLV + STILL BOTTOMS FM REC OF SOLV
Quantity:	00280
Units:	P - Pounds
Number of Containers:	004
Container Type:	DM - Metal drums, barrels
Handling Method:	R Material recovery of more than 75 percent of the total material.
Specific Gravity:	100
Year:	87

Document ID:	MNA5049271
Manifest Status:	Completed copy
Trans1 State ID:	NJDEPS869
Trans2 State ID:	Not reported
Generator Ship Date:	870309
Trans1 Recv Date:	870309
Trans2 Recv Date:	Not reported
TSD Site Recv Date:	870309
Part A Recv Date:	870327
Part B Recv Date:	870331
Generator EPA ID:	NYD981086739
Trans1 EPA ID:	NJD000768093
Trans2 EPA ID:	Not reported
TSDF ID:	NJD000768093
Waste Code:	F002 - HALO SOLV + STILL BOTTOMS FM REC OF SOLV
Quantity:	00120
Units:	P - Pounds
Number of Containers:	002
Container Type:	DM - Metal drums, barrels
Handling Method:	R Material recovery of more than 75 percent of the total material.
Specific Gravity:	100
Year:	87

502 WEST BROADWAY CLEANERS (Continued) **1000136327**

Click this hyperlink while viewing on your computer to access
56 additional NY_MANIFEST: record(s) in the EDR Site Report.

BW357 **105 111 WOOSTER ST** **AST** **U003391801**
West **105 WOOSTER ST** **HIST AST** **N/A**
1/8-1/4 **NEW YORK, NY 10012**
0.249 mi.
1313 ft. **Site 2 of 2 in cluster BW**

Relative:
Lower

Actual:
18 ft.

AST:

Region:	STATE
DEC Region:	2
Site Status:	Active
Facility Id:	2-215856
Program Type:	PBS
UTM X:	584419.23144
UTM Y:	4508676.6107299998
Expiration Date:	2012/11/14

Affiliation Records:

Site Id:	8087
Affiliation Type:	Owner
Company Name:	THE WOOSTER STREET CONDO. % THE ARGO CORP
Contact Type:	AGENT
Contact Name:	ARNIE LAURI
Address1:	50 W 17TH ST
Address2:	Not reported
City:	NEW YORK
State:	NY
Zip Code:	10011
Country Code:	001
Phone:	(212) 896-8600
Phone Ext:	Not reported
Email:	Not reported
Fax Number:	Not reported
Modified By:	NRLOMBAR
Date Last Modified:	6/10/2005

Site Id:	8087
Affiliation Type:	Mail Contact
Company Name:	THE WOOSTER STREET CONDOMINIUM
Contact Type:	Not reported
Contact Name:	ARNIE LAURI
Address1:	% THE ARGO CORP.
Address2:	50 WEST 17TH STREET
City:	NEW YORK
State:	NY
Zip Code:	10011
Country Code:	001
Phone:	(212) 896-8600
Phone Ext:	Not reported
Email:	Not reported
Fax Number:	Not reported
Modified By:	NRLOMBAR
Date Last Modified:	6/10/2005

Site Id:	8087

105 111 WOOSTER ST (Continued) **U003391801**

Affiliation Type:	On-Site Operator
Company Name:	105-111 WOOSTER ST
Contact Type:	Not reported
Contact Name:	JUAN SANTANA
Address1:	Not reported
Address2:	Not reported
City:	Not reported
State:	NN
Zip Code:	Not reported
Country Code:	001
Phone:	(212) 896-8600
Phone Ext:	Not reported
Email:	Not reported
Fax Number:	Not reported
Modified By:	NRLOMBAR
Date Last Modified:	6/10/2005

Site Id:	8087
Affiliation Type:	Emergency Contact
Company Name:	THE WOOSTER STREET CONDO. % THE ARGO CORP
Contact Type:	Not reported
Contact Name:	ARGO CORP
Address1:	Not reported
Address2:	Not reported
City:	Not reported
State:	NN
Zip Code:	Not reported
Country Code:	999
Phone:	(212) 896-8600
Phone Ext:	Not reported
Email:	Not reported
Fax Number:	Not reported
Modified By:	NRLOMBAR
Date Last Modified:	6/10/2005

Equipment Records:

B00 - Tank External Protection - None
A00 - Tank Internal Protection - None
D01 - Pipe Type - Steel/Carbon Steel/Iron
J02 - Dispenser - Suction
L09 - Piping Leak Detection - Exempt Suction Piping
C00 - Pipe Location - No Piping
F00 - Pipe External Protection - None
I04 - Overfill - Product Level Gauge (A/G)
G03 - Tank Secondary Containment - Vault (w/o access)
H00 - Tank Leak Detection - None

Tank Info:

Tank Number:	111
Tank Id:	22307
Tank Location:	1
Tank Type:	Steel/Carbon Steel/Iron
Tank Status:	In Service
Tank Model:	Not reported
Pipe Model:	Not reported
Install Date:	01/01/1969

105 111 WOOSTER ST (Continued) **U003391801**

Capacity Gallons:	4580
Tightness Test Method:	NN
Date Test:	Not reported
Next Test Date:	Not reported
Date Tank Closed:	Not reported
Register:	True
Modified By:	msbaptis
Last Modified:	02/14/2008

HIST AST:

PBS Number:	2-215856
SWIS Code:	6201
Operator:	BAYSIDE FUEL OIL CORP
Facility Phone:	(212) 221-6100
Facility Addr2:	105 WOOSTER ST
Facility Type:	APARTMENT BUILDING
Emergency:	JUAN SANTANA
Emergency Tel:	(212) 925-2613
Old PBSNO:	Not reported
Date Inspected:	Not reported
Inspector:	Not reported
Result of Inspection:	Not reported
Owner Name:	WOOSTER LLC C/O SPRE REALTY LTD
Owner Address:	84 WOOSTER STREET
Owner City,St,Zip:	NEW YORK, NY 10012
Federal ID:	Not reported
Owner Tel:	(212) 343-1909
Owner Type:	Corporate/Commercial
Owner Subtype:	Not reported
Mailing Contact:	SUSAN PENZNER
Mailing Name:	WOOSTER LLC
Mailing Address:	C/O SPRE REALTY LTD
Mailing Address 2:	84 WOOSTER STREET
Mailing City,St,Zip:	NEW YORK, NY 10012
Mailing Telephone:	(212) 343-1909
Owner Mark:	First Owner
Facility Status:	1 - Active PBS facility, i.e. total capacity of the PBS tanks is greater than 1,100 gallons, regardless if Subpart 360-14 tanks exist or not at the facility.
Certification Flag:	False
Certification Date:	03/24/2000
Expiration:	10/15/2002
Renew Flag:	False
Renew Date:	Not reported
Total Capacity:	4580
FAMT:	True
Facility Screen:	No Missing Data
Owner Screen:	No Missing Data
Tank Screen:	Minor Data Missing
Dead Letter:	False
CBS Number:	Not reported
Town or City:	NEW YORK CITY
County Code:	62
Town or City Code:	01
Region:	2

Tank ID:	111

105 111 WOOSTER ST (Continued) **U003391801**

Tank Location:	ABOVEGROUND
Tank Status:	In Service
Install Date:	Not reported
Capacity (Gal):	4580
Product Stored:	NOS 1,2, OR 4 FUEL OIL
Tank Type:	Steel/carbon steel
Tank Internal:	Not reported
Tank External:	Not reported
Pipe Location:	Not reported
Pipe Type:	STEEL/IRON
Pipe Internal:	Not reported
Pipe External:	Not reported
Tank Containment:	Diking
Leak Detection:	0
Overfill Protection:	4
Dispenser Method:	Suction
Date Tested:	Not reported
Next Test Date:	Not reported
Missing Data for Tank:	Minor Data Missing
Date Closed:	Not reported
Test Method:	Not reported
Deleted:	False
Updated:	True
SPDES Number:	Not reported
Lat/Long:	Not reported

---

358 **138 PRINCE ST** **AST** **U003387222**
WNW **138 PRINCE ST** **HIST AST** **N/A**
1/8-1/4 **NEW YORK, NY 10012**
0.249 mi.
1313 ft.

Relative:
Lower

Actual:
20 ft.

AST:

Region:	STATE
DEC Region:	2
Site Status:	Active
Facility Id:	2-201499
Program Type:	PBS
UTM X:	584635.93758000003
UTM Y:	4508657.3217900004
Expiration Date:	2012/07/07

Affiliation Records:

Site Id:	6848
Affiliation Type:	Owner
Company Name:	PRINCE LOWER FIFTH REALTY C/O GENERAL PROPERTY MGT
Contact Type:	Not reported
Contact Name:	JEFFREY BROWN
Address1:	250 W. 57TH ST.
Address2:	Not reported
City:	NEW YORK
State:	NY
Zip Code:	10576
Country Code:	001
Phone:	(212) 757-5180
Phone Ext:	16
Email:	Not reported
Fax Number:	Not reported

138 PRINCE ST (Continued) **U003387222**

Modified By:	KXTANG
Date Last Modified:	4/20/2007
Site Id:	6848
Affiliation Type:	Mail Contact
Company Name:	Not reported
Contact Type:	Not reported
Contact Name:	JEFF BROWN
Address1:	GENERAL PROP MGMT
Address2:	250 W. 57TH ST.
City:	NEW YORK
State:	NY
Zip Code:	10107
Country Code:	001
Phone:	(212) 757-5288
Phone Ext:	Not reported
Email:	Not reported
Fax Number:	Not reported
Modified By:	TRANSLAT
Date Last Modified:	3/4/2004
Site Id:	6848
Affiliation Type:	On-Site Operator
Company Name:	138 PRINCE ST
Contact Type:	Not reported
Contact Name:	S. WHISLER
Address1:	Not reported
Address2:	Not reported
City:	Not reported
State:	NN
Zip Code:	Not reported
Country Code:	001
Phone:	(212) 713-0907
Phone Ext:	Not reported
Email:	Not reported
Fax Number:	Not reported
Modified By:	TRANSLAT
Date Last Modified:	3/4/2004
Site Id:	6848
Affiliation Type:	Emergency Contact
Company Name:	PRINCE LOWER FIFTH REALTY C/O GENERAL PROPERTY MGT
Contact Type:	Not reported
Contact Name:	S. WHISLER
Address1:	Not reported
Address2:	Not reported
City:	Not reported
State:	NN
Zip Code:	Not reported
Country Code:	001
Phone:	(212) 757-5180
Phone Ext:	Not reported
Email:	Not reported
Fax Number:	Not reported
Modified By:	TRANSLAT
Date Last Modified:	3/4/2004

138 PRINCE ST (Continued) **U003387222**

Equipment Records:

A00 - Tank Internal Protection - None
D01 - Pipe Type - Steel/Carbon Steel/Iron
J02 - Dispenser - Suction
L09 - Piping Leak Detection - Exempt Suction Piping
H00 - Tank Leak Detection - None
G00 - Tank Secondary Containment - None
C00 - Pipe Location - No Piping
F00 - Pipe External Protection - None
I04 - Overfill - Product Level Gauge (A/G)
B00 - Tank External Protection - None

Tank Info:

Tank Number:	001
Tank Id:	11466
Tank Location:	1
Tank Type:	Steel/Carbon Steel/Iron
Tank Status:	In Service
Tank Model:	Not reported
Pipe Model:	Not reported
Install Date:	01/01/1970
Capacity Gallons:	3000
Tightness Test Method:	NN
Date Test:	Not reported
Next Test Date:	Not reported
Date Tank Closed:	Not reported
Register:	True
Modified By:	KXTANG
Last Modified:	04/20/2007

HIST AST:

PBS Number:	2-201499
SWIS Code:	6201
Operator:	S. WHISLER
Facility Phone:	(212) 713-0907
Facility Addr2:	138 PRINCE ST
Facility Type:	APARTMENT BUILDING
Emergency:	S. WHISLER
Emergency Tel:	(212) 757-5180
Old PBSNO:	Not reported
Date Inspected:	Not reported
Inspector:	Not reported
Result of Inspection:	Not reported
Owner Name:	PRINCE LOWER FIFTH REALTY C/O GENERAL PROPERTY MGT
Owner Address:	250 W. 57TH ST.
Owner City,St,Zip:	NEW YORK, NY 10576
Federal ID:	Not reported
Owner Tel:	(212) 757-5180
Owner Type:	Not reported
Owner Subtype:	Not reported
Mailing Contact:	JEFF BROWN
Mailing Name:	Not reported
Mailing Address:	GENERAL PROP MGMT
Mailing Address 2:	250 W. 57TH ST.
Mailing City,St,Zip:	NEW YORK, NY 10107
Mailing Telephone:	(212) 757-5288

138 PRINCE ST (Continued) **U003387222**

Owner Mark:	First Owner
Facility Status:	1 - Active PBS facility, i.e. total capacity of the PBS tanks is greater than 1,100 gallons, regardless if Subpart 360-14 tanks exist or not at the facility.
Certification Flag:	False
Certification Date:	06/21/2000
Expiration:	07/07/2002
Renew Flag:	False
Renew Date:	Not reported
Total Capacity:	3000
FAMT:	True
Facility Screen:	No Missing Data
Owner Screen:	Minor Data Missing
Tank Screen:	Minor Data Missing
Dead Letter:	False
CBS Number:	Not reported
Town or City:	NEW YORK CITY
County Code:	62
Town or City Code:	01
Region:	2
Tank ID:	001
Tank Location:	ABOVEGROUND
Tank Status:	In Service
Install Date:	Not reported
Capacity (Gal):	3000
Product Stored:	NOS 1,2, OR 4 FUEL OIL
Tank Type:	Steel/carbon steel
Tank Internal:	Not reported
Tank External:	Not reported
Pipe Location:	Not reported
Pipe Type:	STEEL/IRON
Pipe Internal:	Not reported
Pipe External:	Not reported
Tank Containment:	None
Leak Detection:	0
Overfill Protection:	4
Dispenser Method:	Suction
Date Tested:	Not reported
Next Test Date:	Not reported
Missing Data for Tank:	Minor Data Missing
Date Closed:	Not reported
Test Method:	Not reported
Deleted:	False
Updated:	False
SPDES Number:	Not reported
Lat/Long:	Not reported

BU359 **SPRING STREET ASSOCIATES** **LTANKS** **U001838200**
WSW **131-137 SPRING ST** **HIST LTANKS** **N/A**
1/4-1/2 **NEW YORK, NY** **HIST UST**
0.252 mi.
1328 ft. **Site 2 of 2 in cluster BU**

Relative:
Lower

Actual:
19 ft.

LTANKS:

Site ID:	250009
Spill No:	9906032
Spill Date:	8/19/1999
Spill Cause:	Tank Test Failure
Spill Source:	Private Dwelling
Spill Class:	Known release that creates potential for fire or hazard. DEC Response. Willing Responsible Party. Corrective action taken.
Spill Closed Dt:	6/9/2000
Facility Addr2:	Not reported
Cleanup Ceased:	Not reported
Cleanup Meets Standard:	False
SWIS:	3101
Investigator:	MCTIBBE
Referred To:	Not reported
Reported to Dept:	8/19/1999
CID:	270
Water Affected:	Not reported
Spill Notifier:	Tank Tester
Last Inspection:	Not reported
Recommended Penalty:	Penalty Not Recommended
UST Involvement:	False
Remediation Phase:	0
Date Entered In Computer:	8/19/1999
Spill Record Last Update:	6/9/2000
Spiller Name:	DAVID PUCHKOFF
Spiller Company:	SPRING STREET ASSOCIATES
Spiller Address:	131 SPRING STREET
Spiller City,St,Zip:	MANHATTAN, NY 10012-
Spiller County:	001
Spiller Contact:	LAURA BRENNAN
Spiller Phone:	(212) 906-9446
Spiller Extention:	Not reported
DEC Region:	2
DER Facility ID:	204926
DEC Memo:	Prior to Sept, 2004 data translation this spill Lead_DEC Field was "TIBBE" CONTACT FOR SPILL LOCATION IS ACTUALLY THE CONSULTANT. SEE FILE.
Remarks:	BAD CUT OUT PATCH

Material:

Site ID:	250009
Operable Unit ID:	1080483
Operable Unit:	01
Material ID:	302306
Material Code:	0001
Material Name:	#2 Fuel Oil
Case No.:	Not reported
Material FA:	Petroleum
Quantity:	0
Units:	Gallons
Recovered:	No
Resource Affected:	Not reported

SPRING STREET ASSOCIATES (Continued) **U001838200**

Oxygenate: False

Tank Test:
Site ID: 250009
Spill Tank Test: 1547511
Tank Number: 1
Tank Size: 2000
Test Method: 03
Leak Rate: 0
Gross Fail: Not reported
Modified By: Spills
Last Modified: 10/1/2004
Test Method: Horner EZ Check I or II

HIST LTANKS:
Region of Spill: 2
Spill Number: 9906032
Spill Date: 08/19/1999
Spill Time: 16:00
Spill Cause: Tank Test Failure
Resource Affectd: On Land
Water Affected: Not reported
Spill Source: Private Dwelling
Spill Class: Known release that creates potential for fire or hazard. DEC Response. Willing Responsible Party. Corrective action taken.
Spill Closed Dt: 06/09/00
Cleanup Ceased: / /
Cleanup Meets Standard: False
Investigator: TIBBE
Caller Name: Not reported
Caller Agency: Not reported
Caller Phone: Not reported
Caller Extension: Not reported
Notifier Name: Not reported
Notifier Agency: Not reported
Notifier Phone: Not reported
Notifier Extension: Not reported
Reported to Department Date: 08/19/99
Reported to Department Time: 18:02
SWIS: 62
Spiller Contact: LAURA BRENNAN
Spiller Phone: (212) 906-9446
Spiller Extention: Not reported
Spiller Name: SPRING STREET ASSOCIATES
Spiller Address: 131 SPRING STREET
Spiller City,St,Zip: MANHATTAN, NY 10012-
Spiller Cleanup Date: / /
Facility Contact: DAVID PUCHKOFF
Facility Phone: ( ) -
Facility Extention: Not reported
Spill Notifier: Tank Tester
PBS Number: Not reported
Last Inspection: / /
Recommended Penalty: Penalty Not Recommended
Enforcement Date: / /

SPRING STREET ASSOCIATES (Continued) **U001838200**

Investigation Complete: / /
UST Involvement: False
Date Region Sent Summary to Central Office: / /
Corrective Action Plan Submitted: / /
Date Spill Entered In Computer Data File: 08/19/99
Time Spill Entered In Computer Data File: Not reported
Spill Record Last Update: 06/09/00
Is Updated: False

Tank:
PBS Number: Not reported
Tank Number: 1
Tank Size: 2000
Test Method: Horner EZ Check
Leak Rate Failed Tank: 0.00
Gross Leak Rate: Not reported

Material:
Material Class Type: Petroleum
Quantity Spilled: 0
Unkonwn Quantity Spilled: False
Units: Gallons
Quantity Recovered: 0
Unkonwn Quantity Recovered: False
Material: #2 FUEL OIL
Class Type: #2 FUEL OIL
Times Material Entry In File: 24464
CAS Number: Not reported
Last Date: 19941207
DEC Remarks: CONTACT FOR SPILL LOCATION IS ACTUALLY THE CONSULTANT. SEE FILE.
Spill Cause: BAD CUT OUT PATCH

HIST UST:
PBS Number: 2-400246
SPDES Number: Not reported
Emergency Contact: RICARDO HERNANDEZ
Emergency Telephone: (212) 616-1079
Operator: DAVIO PUCHKOFF
Operator Telephone: (212) 941-1441
Owner Name: SPRING ST ASSOC
Owner Address: 131 SPRING ST
Owner City,St,Zip: NY, NY 10012
Owner Telephone: (212) 941-1441
Owner Type: Corporate/Commercial
Owner Subtype: Not reported
Mailing Name: SPRING ST ASSOC
Mailing Address: 131 SPRING ST
Mailing Address 2: Not reported
Mailing City,St,Zip: NY, NY 10012
Mailing Contact: DAVID PUCHKOFF
Mailing Telephone: (212) 941-1441
Owner Mark: First Owner
Facility Status: 1 - Active PBS facility, i.e. total capacity of the PBS tanks is greater than 1,100 gallons, regardless if Subpart 360-14 tanks exist or not at the facility.
Facility Addr2: 131 SPRING ST
SWIS ID: 6201

SPRING STREET ASSOCIATES (Continued) **U001838200**

Old PBS Number:	Not reported
Facility Type:	APARTMENT BUILDING
Inspected Date:	Not reported
Inspector:	Not reported
Inspection Result:	Not reported
Federal ID:	Not reported
Certification Flag:	False
Certification Date:	01/16/1998
Expiration Date:	01/07/2003
Renew Flag:	False
Renewal Date:	Not reported
Total Capacity:	2000
FAMT:	True
Facility Screen:	No Missing Data
Owner Screen:	Minor Data Missing
Tank Screen:	Minor Data Missing
Dead Letter:	False
CBS Number:	Not reported
Town or City:	NEW YORK CITY
County Code:	62
Town or City:	01
Region:	2

Tank Id:	002
Tank Location:	UNDERGROUND, VAULTED, WITH ACCESS
Tank Status:	In Service
Install Date:	Not reported
Capacity (gals):	2000
Product Stored:	NOS 1,2, OR 4 FUEL OIL
Tank Type:	Steel/carbon steel
Tank Internal:	Not reported
Tank External:	Not reported
Pipe Location:	Not reported
Pipe Type:	STEEL/IRON
Pipe Internal:	Not reported
Pipe External:	Not reported
Second Containment:	Diking
Leak Detection:	Other
Overfill Prot:	Product Level Gauge
Dispenser:	Suction
Date Tested:	Not reported
Next Test Date:	Not reported
Missing Data for Tank:	Minor Data Missing
Date Closed:	Not reported
Test Method:	Not reported
Deleted:	False
Updated:	False
Lat/long:	Not reported

360 SSE 1/4-1/2 0.263 mi. 1390 ft. | **UNKNOWN RESIDENCE**
173 ELIZABETH ST
MANHATTAN, NY | **LTANKS** | **S108131277**
N/A

Relative: Lower

Actual: 39 ft.

LTANKS:

Site ID:	369117
Spill No:	0605862
Spill Date:	8/21/2006
Spill Cause:	Tank Test Failure
Spill Source:	Private Dwelling
Spill Class:	Known release with minimal potential for fire or hazard. DEC Response. Willing Responsible Party. Corrective action taken.
Spill Closed Dt:	6/11/2007
Facility Addr2:	Not reported
Cleanup Ceased:	Not reported
Cleanup Meets Standard:	False
SWIS:	3101
Investigator:	VSZHUNE
Referred To:	Not reported
Reported to Dept:	8/21/2006
CID:	409
Water Affected:	Not reported
Spill Notifier:	Tank Tester
Last Inspection:	Not reported
Recommended Penalty:	Penalty Not Recommended
UST Involvement:	False
Remediation Phase:	0
Date Entered In Computer:	8/21/2006
Spill Record Last Update:	6/11/2007
Spiller Name:	MARLIN JOESPH
Spiller Company:	UNKNOWN RESIDENCE
Spiller Address:	173 ELIZABETH ST
Spiller City,St,Zip:	MANHATTAN, NY
Spiller County:	001
Spiller Contact:	MARLIN JOESPH
Spiller Phone:	(718) 624-4842
Spiller Extention:	Not reported
DEC Region:	2
DER Facility ID:	318996
DEC Memo:	Need to trace the owner and send a TTF letter. 09/13/06 a TTF letter was sent to: 14 Spring realty LLC 251 Mulberry Street New York, NY 10012 10/17/06- I got the tank tightness test results which showed that the ullage (dry) portion failed the test and a letter from Ferrantino fuel corporation saying that a temporary 275-gallon tank was placed to supply the building with oil. The 1500 gallons above ground tank will be closed-removed. A new 1080-gallon above ground oil tank will be put in the basement by January. They said that there is no any visible sign of oil in the basement by the tank. They also said they will have a better look to determine if there is an spill when the cemented vault of the tank is broken up to removed the old tank. June 8,2007 I got a letter from Ferrantino Fuel Corporation saying upon removing the vault of the tank, we found no contamination on bricks on the ground. This case is closed
Remarks:	THE OIL HAS BEEN PUMPED OUT.

Material:

Site ID:	369117

UNKNOWN RESIDENCE (Continued) **S108131277**

Operable Unit ID:	1126965
Operable Unit:	01
Material ID:	2116533
Material Code:	0001
Material Name:	#2 Fuel Oil
Case No.:	Not reported
Material FA:	Petroleum
Quantity:	0
Units:	Gallons
Recovered:	No
Resource Affected:	Not reported
Oxygenate:	False

Tank Test:

Site ID:	369117
Spill Tank Test:	1550210
Tank Number:	1
Tank Size:	1500
Test Method:	03
Leak Rate:	0
Gross Fail:	Not reported
Modified By:	Watchdog
Last Modified:	8/21/2006
Test Method:	Horner EZ Check I or II

---

361 **30 EAST 4TH STREET** **LTANKS** **S102672929**
NE **30 EAST 4TH STREET** **HIST LTANKS** **N/A**
1/4-1/2 **MANHATTAN, NY**
0.268 mi.
1413 ft.

Relative:
Higher

Actual:
42 ft.

LTANKS:

Site ID:	169169
Spill No:	9502124
Spill Date:	5/19/1995
Spill Cause:	Tank Overfill
Spill Source:	Private Dwelling
Spill Class:	Known release with minimal potential for fire or hazard. DEC Response. Willing Responsible Party. Corrective action taken.
Spill Closed Dt:	5/19/1995
Facility Addr2:	Not reported
Cleanup Ceased:	5/19/1995
Cleanup Meets Standard:	True
SWIS:	0301
Investigator:	SMMARTIN
Referred To:	Not reported
Reported to Dept:	5/19/1995
CID:	Not reported
Water Affected:	Not reported
Spill Notifier:	Responsible Party
Last Inspection:	Not reported
Recommended Penalty:	Penalty Not Recommended
UST Involvement:	False
Remediation Phase:	0
Date Entered In Computer:	5/24/1995
Spill Record Last Update:	9/30/2004

30 EAST 4TH STREET (Continued) **S102672929**

Spiller Name:	Not reported
Spiller Company:	UNKNOWN
Spiller Address:	Not reported
Spiller City,St,Zip:	NY
Spiller County:	999
Spiller Contact:	Not reported
Spiller Phone:	Not reported
Spiller Extention:	Not reported
DEC Region:	2
DER Facility ID:	142452
DEC Memo:	Prior to Sept, 2004 data translation this spill Lead_DEC Field was "MARTINKAT"
Remarks:	SIDEWALK CLEANED - SPEEDY DRY - 10 FAMILY HOME APT BUILDING

Material:

Site ID:	169169
Operable Unit ID:	1013186
Operable Unit:	01
Material ID:	367192
Material Code:	0002
Material Name:	#4 Fuel Oil
Case No.:	Not reported
Material FA:	Petroleum
Quantity:	-1
Units:	Gallons
Recovered:	No
Resource Affected:	Not reported
Oxygenate:	False

Tank Test:

Site ID:	Not reported
Spill Tank Test:	Not reported
Tank Number:	Not reported
Tank Size:	Not reported
Test Method:	Not reported
Leak Rate:	Not reported
Gross Fail:	Not reported
Modified By:	Not reported
Last Modified:	Not reported
Test Method:	Not reported

HIST LTANKS:

Region of Spill:	2
Spill Number:	9502124
Spill Date:	05/19/1995
Spill Time:	10:00
Spill Cause:	Tank Overfill
Resource Affectd:	On Land
Water Affected:	Not reported
Spill Source:	Private Dwelling
Spill Class:	Known release with minimal potential for fire or hazard. DEC Response. Willing Responsible Party. Corrective action taken.
Spill Closed Dt:	05/19/95
Cleanup Ceased:	05/19/95
Cleanup Meets Standard:	True

30 EAST 4TH STREET (Continued) **S102672929**

Investigator: MARTINKAT
Caller Name: Not reported
Caller Agency: Not reported
Caller Phone: Not reported
Caller Extension: Not reported
Notifier Name: Not reported
Notifier Agency: Not reported
Notifier Phone: Not reported
Notifier Extension: Not reported
Reported to Department Date: 05/19/95
Reported to Department Time: 13:45
SWIS: 60
Spiller Contact: Not reported
Spiller Phone: Not reported
Spiller Extention: Not reported
Spiller Name: UNKNOWN
Spiller Address: Not reported
Spiller City,St,Zip: Not reported
Spiller Cleanup Date: / /
Facility Contact: Not reported
Facility Phone: Not reported
Facility Extention: Not reported
Spill Notifier: Responsible Party
PBS Number: Not reported
Last Inspection: / /
Recommended Penalty: Penalty Not Recommended
Enforcement Date: / /
Investigation Complete: / /
UST Involvement: False
Date Region Sent Summary to Central Office: / /
Corrective Action Plan Submitted: / /
Date Spill Entered In Computer Data File: 05/24/95
Time Spill Entered In Computer Data File: Not reported
Spill Record Last Update: / /
Is Updated: False

Tank:
PBS Number: Not reported
Tank Number: Not reported
Tank Size: Not reported
Test Method: Not reported
Leak Rate Failed Tank: Not reported
Gross Leak Rate: Not reported

Material:
Material Class Type: Petroleum
Quantity Spilled: -1
Unkonwn Quantity Spilled: False
Units: Gallons
Quantity Recovered: 0
Unkonwn Quantity Recovered: False
Material: #4 FUEL OIL
Class Type: #4 FUEL OIL
Times Material Entry In File: 1751
CAS Number: Not reported
Last Date: 19941205
DEC Remarks: Not reported

30 EAST 4TH STREET (Continued) **S102672929**

Spill Cause: SIDEWALK CLEANED - SPEEDY DRY - 10 FAMILY HOME APT BUILDING

---

362 South 1/4-1/2 0.272 mi. 1434 ft.

179 MULBERRY ST **LTANKS** **S102672928**
179 MULBERRY ST **HIST LTANKS** **N/A**
MANHATTAN, NY

Relative: Lower

Actual: 33 ft.

LTANKS:

Site ID:	325857
Spill No:	9502099
Spill Date:	5/1/1995
Spill Cause:	Tank Overfill
Spill Source:	Commercial/Industrial
Spill Class:	Known release with minimal potential for fire or hazard. DEC Response. Willing Responsible Party. Corrective action taken.
Spill Closed Dt:	6/19/1995
Facility Addr2:	Not reported
Cleanup Ceased:	6/19/1995
Cleanup Meets Standard:	True
SWIS:	3101
Investigator:	JMKRIMGO
Referred To:	Not reported
Reported to Dept:	5/9/1995
CID:	Not reported
Water Affected:	Not reported
Spill Notifier:	Responsible Party
Last Inspection:	Not reported
Recommended Penalty:	Penalty Not Recommended
UST Involvement:	False
Remediation Phase:	0
Date Entered In Computer:	6/23/1995
Spill Record Last Update:	9/30/2004
Spiller Name:	Not reported
Spiller Company:	PARK LANE MANAGEMENT
Spiller Address:	117-18 QUEENS BLVD
Spiller City,St,Zip:	FOREST HILLS, NY 11372
Spiller County:	001
Spiller Contact:	Not reported
Spiller Phone:	Not reported
Spiller Extention:	Not reported
DEC Region:	2
DER Facility ID:	262490
DEC Memo:	Prior to Sept, 2004 data translation this spill Lead_DEC Field was "KRIMGOLD"
Remarks:	POSSIBLE TANK OVERFILL - ALSO PROBLEM WITH OIL LINE - BASEMENT FILLED WITH WATER - OIL FLOATING ON THE TOP - CASTLE OIL WILL SEDN A CREW TO PUMP OUT CONTAMINATED WATER

Material:

Site ID:	325857
Operable Unit ID:	1016521
Operable Unit:	01
Material ID:	367167
Material Code:	0001
Material Name:	#2 Fuel Oil
Case No.:	Not reported

179 MULBERRY ST (Continued) **S102672928**

Material FA:	Petroleum
Quantity:	-1
Units:	Gallons
Recovered:	No
Resource Affected:	Not reported
Oxygenate:	False

Tank Test:

Site ID:	Not reported
Spill Tank Test:	Not reported
Tank Number:	Not reported
Tank Size:	Not reported
Test Method:	Not reported
Leak Rate:	Not reported
Gross Fail:	Not reported
Modified By:	Not reported
Last Modified:	Not reported
Test Method:	Not reported

HIST LTANKS:

Region of Spill:	2
Spill Number:	9502099
Spill Date:	05/01/1995
Spill Time:	12:00
Spill Cause:	Tank Overfill
Resource Affectd:	On Land
Water Affected:	Not reported
Spill Source:	Other Commercial/Industrial
Spill Class:	Known release with minimal potential for fire or hazard. DEC Response. Willing Responsible Party. Corrective action taken.
Spill Closed Dt:	06/19/95
Cleanup Ceased:	06/19/95
Cleanup Meets Standard:	True
Investigator:	KRIMGOLD
Caller Name:	Not reported
Caller Agency:	Not reported
Caller Phone:	Not reported
Caller Extension:	Not reported
Notifier Name:	Not reported
Notifier Agency:	Not reported
Notifier Phone:	Not reported
Notifier Extension:	Not reported
Reported to Department Date:	05/09/95
Reported to Department Time:	09:18
SWIS:	62
Spiller Contact:	Not reported
Spiller Phone:	Not reported
Spiller Extention:	Not reported
Spiller Name:	PARK LANE MANAGEMENT
Spiller Address:	117-18 QUEENS BLVD
Spiller City,St,Zip:	FOREST HILLS, NY 11372
Spiller Cleanup Date:	/ /
Facility Contact:	Not reported
Facility Phone:	Not reported
Facility Extention:	Not reported

179 MULBERRY ST (Continued) **S102672928**

Spill Notifier: Responsible Party
PBS Number: Not reported
Last Inspection: / /
Recommended Penalty: Penalty Not Recommended
Enforcement Date: / /
Investigation Complete: / /
UST Involvement: False
Date Region Sent Summary to Central Office: / /
Corrective Action Plan Submitted: / /
Date Spill Entered In Computer Data File: 06/23/95
Time Spill Entered In Computer Data File: Not reported
Spill Record Last Update: / /
Is Updated: False

Tank:
PBS Number: Not reported
Tank Number: Not reported
Tank Size: Not reported
Test Method: Not reported
Leak Rate Failed Tank: Not reported
Gross Leak Rate: Not reported

Material:
Material Class Type: Petroleum
Quantity Spilled: -1
Unkonwn Quantity Spilled: False
Units: Gallons
Quantity Recovered: 0
Unkonwn Quantity Recovered: False
Material: #2 FUEL OIL
Class Type: #2 FUEL OIL
Times Material Entry In File: 24464
CAS Number: Not reported
Last Date: 19941207
DEC Remarks: Not reported
Spill Cause: POSSIBLE TANK OVERFILL - ALSO PROBLEM WITH OIL LINE - BASEMENT FILLED WITH WATER - OIL FLOATING ON THE TOP - CASTLE OIL WILL SEDN A CREW TO PUMP OUT CONTAMINATED WATER

BX363 **COMMERCIAL BUILDING** **LTANKS** **S111319271**
West **145 SPRING ST** **N/A**
1/4-1/2 **NEW YORK, NY**
0.276 mi.
1455 ft. **Site 1 of 2 in cluster BX**

Relative:
Lower

Actual:
16 ft.

LTANKS:
Site ID: 458099
Spill No: 1110287
Spill Date: 11/18/2011
Spill Cause: Tank Test Failure
Spill Source: Commercial/Industrial
Spill Class: Not reported
Spill Closed Dt: 12/20/2011
Facility Addr2: Not reported
Cleanup Ceased: Not reported
Cleanup Meets Standard: False
SWIS: 3101
Investigator: BKFALVEY

COMMERCIAL BUILDING (Continued) **S111319271**

Referred To:	Not reported
Reported to Dept:	11/18/2011
CID:	Not reported
Water Affected:	Not reported
Spill Notifier:	Other
Last Inspection:	Not reported
Recommended Penalty:	Penalty Not Recommended
UST Involvement:	False
Remediation Phase:	0
Date Entered In Computer:	11/18/2011
Spill Record Last Update:	12/20/2011
Spiller Name:	Not reported
Spiller Company:	RBH /LINDA MONTANEZ
Spiller Address:	Not reported
Spiller City,St,Zip:	NY
Spiller County:	999
Spiller Contact:	RBH /LINDA MONTANEZ
Spiller Phone:	(212) 685-7833
Spiller Extention:	Not reported
DEC Region:	2
DER Facility ID:	412595
DEC Memo:	Dry leak-TTF was sent out to RBH Management 16 W 36th Street New York, NY 10018(sr) 12/20/11 Yesterday, received letter from Pro Test requesting closure of this case. Vent line, fill line, and petrometer line were replaced. After lines were replaced, tank passed ttt on 12/9/11. No contamination found. No PBS Number for this site, may be because tank is 1080 gal. and used for consumption on-site. NFA. bf
Remarks:	1080 gal agt

Material:

Site ID:	458099
Operable Unit ID:	1208209
Operable Unit:	01
Material ID:	2205540
Material Code:	0001
Material Name:	#2 Fuel Oil
Case No.:	Not reported
Material FA:	Petroleum
Quantity:	Not reported
Units:	Gallons
Recovered:	Not reported
Resource Affected:	Not reported
Oxygenate:	False

Tank Test:

Site ID:	Not reported
Spill Tank Test:	Not reported
Tank Number:	Not reported
Tank Size:	Not reported
Test Method:	Not reported
Leak Rate:	Not reported
Gross Fail:	Not reported
Modified By:	Not reported
Last Modified:	Not reported
Test Method:	Not reported

364
NNW
1/4-1/2
0.279 mi.
1472 ft.

ROADWAY/PARKING LOT
110 BLEECKER ST
MANHATTAN, NY

LTANKS **S107523245**
N/A

Relative:
Lower

Actual:
28 ft.

LTANKS:

Site ID:	357309
Spill No:	0511206
Spill Date:	12/26/2005
Spill Cause:	Tank Failure
Spill Source:	Private Dwelling
Spill Class:	Possible release with minimal potential for fire or hazard or Known release with no damage. DEC Response. Willing Responsible Party. Corrective action taken.
Spill Closed Dt:	1/24/2006
Facility Addr2:	Not reported
Cleanup Ceased:	Not reported
Cleanup Meets Standard:	False
SWIS:	3101
Investigator:	SFRAHMAN
Referred To:	Not reported
Reported to Dept:	12/26/2005
CID:	409
Water Affected:	Not reported
Spill Notifier:	Fire Department
Last Inspection:	Not reported
Recommended Penalty:	Penalty Not Recommended
UST Involvement:	False
Remediation Phase:	0
Date Entered In Computer:	12/26/2005
Spill Record Last Update:	1/24/2006
Spiller Name:	EDISON TORRES
Spiller Company:	WASHINGTON SOUTH APARTMEN
Spiller Address:	110 BLEECKER ST
Spiller City,St,Zip:	MANHATTAN, NY
Spiller County:	001
Spiller Contact:	SCOTT SARNELL
Spiller Phone:	(347) 203-6886
Spiller Extention:	Not reported
DEC Region:	2
DER Facility ID:	307336
DEC Memo:	Rahman responded to the site. Duplicate to spill #0511209 12/27/05-Sharif// I responded to the site around 5:00 PM yesterday.There is a mobile boiler unit operated by Easco,(718)378-3000.The tank is AST,4000 gallons.The gauge on the oil line that goes to boiler broke and spilled unidentified amt. of #2 oil on the street that went to two Con Edison manhole.NYC FD responded to the site and put speedy dry on the street and side walk. Easco crews were at the site to do the residual clean up.
Remarks:	OUTDOOR MOBILE TANK. SHUT DOWN TANK. SOME LEAKED INTO CON ED TRANSFORMER. 80 GAL SPILLED OUTSIDE. CLEAN UP IN PROCESS AND PUMPING INTO DRUMS WITR SPEEDY DRY.

Material:

Site ID:	357309
Operable Unit ID:	1114586
Operable Unit:	01
Material ID:	2104653

ROADWAY/PARKING LOT (Continued) **S107523245**

Material Code:	0001
Material Name:	#2 Fuel Oil
Case No.:	Not reported
Material FA:	Petroleum
Quantity:	80
Units:	Gallons
Recovered:	No
Resource Affected:	Not reported
Oxygenate:	False

Tank Test:

Site ID:	Not reported
Spill Tank Test:	Not reported
Tank Number:	Not reported
Tank Size:	Not reported
Test Method:	Not reported
Leak Rate:	Not reported
Gross Fail:	Not reported
Modified By:	Not reported
Last Modified:	Not reported
Test Method:	Not reported

BY365 **126TH DEPOT** **LTANKS** **S106971660**
East **24-60 2ND AVE** **N/A**
1/4-1/2 **MANHATTAN, NY**
0.279 mi.
1474 ft. **Site 1 of 2 in cluster BY**

Relative:
Higher

Actual:
40 ft.

LTANKS:

Site ID:	334066
Spill No:	0409201
Spill Date:	11/17/2004
Spill Cause:	Tank Test Failure
Spill Source:	Institutional, Educational, Gov., Other
Spill Class:	Known release with minimal potential for fire or hazard. DEC Response. Willing Responsible Party. Corrective action taken.
Spill Closed Dt:	2/22/2005
Facility Addr2:	Not reported
Cleanup Ceased:	Not reported
Cleanup Meets Standard:	False
SWIS:	3101
Investigator:	MCTIBBE
Referred To:	Not reported
Reported to Dept:	11/17/2004
CID:	444
Water Affected:	Not reported
Spill Notifier:	Responsible Party
Last Inspection:	Not reported
Recommended Penalty:	Penalty Not Recommended
UST Involvement:	False
Remediation Phase:	0
Date Entered In Computer:	11/19/2004
Spill Record Last Update:	2/22/2005
Spiller Name:	PASCOE CAMAJ
Spiller Company:	126TH DEPOT
Spiller Address:	24-60 2ND AVE

126TH DEPOT (Continued) **S106971660**

Spiller City,St,Zip:	MANHATTEN, NY
Spiller County:	001
Spiller Contact:	PASCOE CAMAJ
Spiller Phone:	(718) 243-4581
Spiller Extention:	Not reported
DEC Region:	2
DER Facility ID:	269270
DEC Memo:	02-22-05: Product found in sump of diesel tanks 5&6. Primary suction line failed, secondary passed. Flex connector was replaced. Primary, secondary and sump passed testing.
Remarks:	SUNCTION LINE FOR TANKS 5 & 6 FAILED: TANK HAS BEEN LOCKED OUT AND WILL REPAIR, AND RESTEST

Material:

Site ID:	Not reported
Operable Unit ID:	Not reported
Operable Unit:	Not reported
Material ID:	Not reported
Material Code:	Not reported
Material Name:	Not reported
Case No.:	Not reported
Material FA:	Not reported
Quantity:	Not reported
Units:	Not reported
Recovered:	Not reported
Resource Affected:	Not reported
Oxygenate:	Not reported

Tank Test:

Site ID:	Not reported
Spill Tank Test:	Not reported
Tank Number:	Not reported
Tank Size:	Not reported
Test Method:	Not reported
Leak Rate:	Not reported
Gross Fail:	Not reported
Modified By:	Not reported
Last Modified:	Not reported
Test Method:	Not reported

BY366 **GAS STATION** **LTANKS** **S106703784**
East **24 SECOND AVE** **HIST LTANKS** **N/A**
1/4-1/2 **NEW YORK, NY**
0.280 mi.
1477 ft. **Site 2 of 2 in cluster BY**

Relative:
Higher

Actual:
40 ft.

LTANKS:

Site ID:	295854
Spill No:	9603385
Spill Date:	6/10/1996
Spill Cause:	Tank Overfill
Spill Source:	Gasoline Station
Spill Class:	Known release with minimal potential for fire or hazard. DEC Response. Willing Responsible Party. Corrective action taken.
Spill Closed Dt:	6/11/1996
Facility Addr2:	Not reported

GAS STATION (Continued) **S106703784**

Cleanup Ceased:	Not reported
Cleanup Meets Standard:	False
SWIS:	3101
Investigator:	KSTANG
Referred To:	Not reported
Reported to Dept:	6/11/1996
CID:	349
Water Affected:	Not reported
Spill Notifier:	Responsible Party
Last Inspection:	Not reported
Recommended Penalty:	Penalty Not Recommended
UST Involvement:	True
Remediation Phase:	0
Date Entered In Computer:	6/11/1996
Spill Record Last Update:	12/5/2003
Spiller Name:	MR LAUTH
Spiller Company:	ISLAND TRANPORTATION
Spiller Address:	299 EDISON AV
Spiller City,St,Zip:	WEST BABYLON, NY
Spiller County:	001
Spiller Contact:	Not reported
Spiller Phone:	(212) 979-7000
Spiller Extention:	Not reported
DEC Region:	2
DER Facility ID:	239422
DEC Memo:	Prior to Sept, 2004 data translation this spill Lead_DEC Field was "TANG" CALLED MR LAUTH, HE SAID SPILL HAPPEN LAST NUGHT - OVERFILL CAME OUT FROM THE STICK HOLE, SOME GOT INTO SEWER DRAIN, MOST WAS PICKED UP BY SPEEDY DRY. ALSO CLEANED UP SEWER DRAIN WITH PADS.
Remarks:	DRIVER OVERFILLED TANK - VERY SMALL AMOUNT WENT INTO DRAIN - DRAIN WAS CLEANED W/ABSORBANT PAD AND SPEEDY-DRY USED FOR CLEAN UP ON PAVEMENT

Material:

Site ID:	295854
Operable Unit ID:	1034675
Operable Unit:	01
Material ID:	349649
Material Code:	0009
Material Name:	Gasoline
Case No.:	Not reported
Material FA:	Petroleum
Quantity:	20
Units:	Gallons
Recovered:	20
Resource Affected:	Not reported
Oxygenate:	False

Tank Test:

Site ID:	Not reported
Spill Tank Test:	Not reported
Tank Number:	Not reported
Tank Size:	Not reported
Test Method:	Not reported
Leak Rate:	Not reported
Gross Fail:	Not reported

GAS STATION (Continued) **S106703784**

Modified By: Not reported
Last Modified: Not reported
Test Method: Not reported

HIST LTANKS:
Region of Spill: 2
Spill Number: 9603385
Spill Date: 06/10/1996
Spill Time: 23:00
Spill Cause: Tank Overfill
Resource Affectd: On Land
Water Affected: Not reported
Spill Source: Gas Station
Spill Class: Known release with minimal potential for fire or hazard. DEC Response. Willing Responsible Party. Corrective action taken.
Spill Closed Dt: 06/11/96
Cleanup Ceased: / /
Cleanup Meets Standard: False
Investigator: TANG
Caller Name: Not reported
Caller Agency: Not reported
Caller Phone: Not reported
Caller Extension: Not reported
Notifier Name: Not reported
Notifier Agency: Not reported
Notifier Phone: Not reported
Notifier Extension: Not reported
Reported to Department Date: 06/11/96
Reported to Department Time: 12:13
SWIS: 62
Spiller Contact: Not reported
Spiller Phone: (212) 979-7000
Spiller Extention: Not reported
Spiller Name: ISLAND TRANPORTATION
Spiller Address: 299 EDISON AV
Spiller City,St,Zip: WEST BABYLON, NY
Spiller Cleanup Date: / /
Facility Contact: MR LAUTH
Facility Phone: (718) 821-6900
Facility Extention: Not reported
Spill Notifier: Responsible Party
PBS Number: Not reported
Last Inspection: / /
Recommended Penalty: Penalty Not Recommended
Enforcement Date: / /
Investigation Complete: / /
UST Involvement: False
Date Region Sent Summary to Central Office: / /
Corrective Action Plan Submitted: / /
Date Spill Entered In Computer Data File: 06/11/96
Time Spill Entered In Computer Data File: Not reported
Spill Record Last Update: 06/28/96
Is Updated: False

Tank:

GAS STATION (Continued) **S106703784**

PBS Number: Not reported
Tank Number: Not reported
Tank Size: Not reported
Test Method: Not reported
Leak Rate Failed Tank: Not reported
Gross Leak Rate: Not reported

Material:
Material Class Type: Petroleum
Quantity Spilled: 20
Unkonwn Quantity Spilled: False
Units: Gallons
Quantity Recovered: 20
Unkonwn Quantity Recovered: False
Material: GASOLINE
Class Type: GASOLINE
Times Material Entry In File: 21329
CAS Number: Not reported
Last Date: 19940929
DEC Remarks: CALLED MR LAUTH, HE SAID SPILL HAPPEN LAST NUGHT - OVERFILL CAME OUT FROM THE STICK HOLE, SOME GOT INTO SEWER DRAIN, MOST WAS PICKED UP BY SPEEDY DRY. ALSO CLEANED UP SEWER DRAIN WITH PADS.
Spill Cause: DRIVER OVERFILLED TANK - VERY SMALL AMOUNT WENT INTO DRAIN - DRAIN WAS CLEANED W/ABSORBANT PAD AND SPEEDY-DRY USED FOR CLEAN UP ON PAVEMENT

367
SW
1/4-1/2
0.286 mi.
1512 ft.

BUILDING **LTANKS** **S106124120**
38 CROSBY ST **N/A**
MANHATTAN, NY

Relative:
Lower

Actual:
26 ft.

LTANKS:
Site ID: 139377
Spill No: 0312394
Spill Date: 2/7/2004
Spill Cause: Tank Overfill
Spill Source: Tank Truck
Spill Class: Known release with minimal potential for fire or hazard. DEC Response. Willing Responsible Party. Corrective action taken.
Spill Closed Dt: 2/8/2005
Facility Addr2: Not reported
Cleanup Ceased: Not reported
Cleanup Meets Standard: False
SWIS: 3101
Investigator: TJDEMEO
Referred To: Not reported
Reported to Dept: 2/7/2004
CID: 41
Water Affected: Not reported
Spill Notifier: Responsible Party
Last Inspection: Not reported
Recommended Penalty: Penalty Not Recommended
UST Involvement: False
Remediation Phase: 0
Date Entered In Computer: 2/7/2004
Spill Record Last Update: 2/8/2005
Spiller Name: FRANK AMATO
Spiller Company: BLT TRANSPORT

BUILDING (Continued) **S106124120**

Spiller Address:	50 COMMERCE ST
Spiller City,St,Zip:	BROOKLYN, NY 11231
Spiller County:	001
Spiller Contact:	JOE RAMIREZ
Spiller Phone:	(917) 444-8678
Spiller Extention:	Not reported
DEC Region:	2
DER Facility ID:	119064
DEC Memo:	Prior to Sept, 2004 data translation this spill Lead_DEC Field was "DEMEO" 2/8/05 TJD All product spilled to concrete. Cleaned by spiller. No further action required. Spill closed.
Remarks:	BEING CLEANED UP BY BLT TRANSPORT. DISPOSING OF MATERIAL AT PETROLEUM TANK CLEANERS. NOTE: ORIGINAL CALL CAME IN FROM RAYMOND SEVERINO (CONCIERGE OF BLDG) REPORTING SPILL ON SIDEWALK AND THAT CASTLE OIL WAS OUTSIDE THE BUILDING. DUE TO A SLIGHT LANGUAGE BARRIER, I CONTACTED CASTLE OIL DIRECTLY. THEY ADVISED ME THAT BLT TRANSPORT WAS THE CARRIER AND THAT THEY WOULD HAVE BLT CALL ME DIRECTLY. THEY DID AND THE CONCIERGE WAS NOTIFIED OF SAME - SPILL NUMBER PROVIDED FOR HIS RECORDS.

Material:

Site ID:	139377
Operable Unit ID:	877631
Operable Unit:	01
Material ID:	562766
Material Code:	0002
Material Name:	#4 Fuel Oil
Case No.:	Not reported
Material FA:	Petroleum
Quantity:	15
Units:	Gallons
Recovered:	15
Resource Affected:	Not reported
Oxygenate:	False

Tank Test:

Site ID:	Not reported
Spill Tank Test:	Not reported
Tank Number:	Not reported
Tank Size:	Not reported
Test Method:	Not reported
Leak Rate:	Not reported
Gross Fail:	Not reported
Modified By:	Not reported
Last Modified:	Not reported
Test Method:	Not reported

368
NNE
1/4-1/2
0.292 mi.
1540 ft.

704 BROADWAY
MANHATTAN, NY

LTANKS **S104781897**
HIST LTANKS **N/A**

Relative:
Higher

Actual:
40 ft.

LTANKS:

Site ID:	218411
Spill No:	0004513
Spill Date:	7/13/2000
Spill Cause:	Tank Test Failure
Spill Source:	Commercial/Industrial
Spill Class:	Known release that creates potential for fire or hazard. DEC Response. Willing Responsible Party. Corrective action taken.
Spill Closed Dt:	Not reported
Facility Addr2:	Not reported
Cleanup Ceased:	Not reported
Cleanup Meets Standard:	False
SWIS:	3101
Investigator:	LXZIELIN
Referred To:	Not reported
Reported to Dept:	7/14/2000
CID:	396
Water Affected:	Not reported
Spill Notifier:	Tank Tester
Last Inspection:	Not reported
Recommended Penalty:	Penalty Not Recommended
UST Involvement:	False
Remediation Phase:	1
Date Entered In Computer:	7/14/2000
Spill Record Last Update:	6/28/2010
Spiller Name:	Not reported
Spiller Company:	SAME
Spiller Address:	Not reported
Spiller City,St,Zip:	NY
Spiller County:	001
Spiller Contact:	KTR ENVIRONMENTAL
Spiller Phone:	(212) 906-9410
Spiller Extention:	Not reported
DEC Region:	2
DER Facility ID:	10498
DEC Memo:	06/08/10 - LZ Sent a TTF leter (eDocs) to Mr. Malcolm Simmons 704 Broadway Condominium 704 Broadway Avenue New York, NY 10003 Prior to Sept, 2004 data translation this spill Lead_DEC Field was "KRIMGOLD" 01/26/04 transferredf rom rommel to Austin 02/17/04: Reassigned from AUSTIN to KRIMGOLD. 10/23/06: Reassigned from S. LASDIN (Central Office) to Y. KRIMGOLD.
Remarks:	Not reported

Material:

Site ID:	218411
Operable Unit ID:	825709
Operable Unit:	01
Material ID:	566140
Material Code:	0001
Material Name:	#2 Fuel Oil
Case No.:	Not reported
Material FA:	Petroleum
Quantity:	0

(Continued) **S104781897**

Units: Gallons
Recovered: No
Resource Affected: Not reported
Oxygenate: False

Tank Test:
Site ID: Not reported
Spill Tank Test: Not reported
Tank Number: Not reported
Tank Size: Not reported
Test Method: Not reported
Leak Rate: Not reported
Gross Fail: Not reported
Modified By: Not reported
Last Modified: Not reported
Test Method: Not reported

HIST LTANKS:
Region of Spill: 2
Spill Number: 0004513
Spill Date: 07/13/2000
Spill Time: 11:00
Spill Cause: Tank Test Failure
Resource Affectd: On Land
Water Affected: Not reported
Spill Source: Other Commercial/Industrial
Spill Class: Known release with minimal potential for fire or hazard. DEC Response. Willing Responsible Party. Corrective action taken.
Spill Closed Dt: / /
Cleanup Ceased: / /
Cleanup Meets Standard: False
Investigator: ROMMEL
Caller Name: Not reported
Caller Agency: Not reported
Caller Phone: Not reported
Caller Extension: Not reported
Notifier Name: Not reported
Notifier Agency: Not reported
Notifier Phone: Not reported
Notifier Extension: Not reported
Reported to Department Date: 07/14/00
Reported to Department Time: 15:44
SWIS: 62
Spiller Contact: KTR ENVIRONMENTAL
Spiller Phone: (212) 906-9410
Spiller Extention: Not reported
Spiller Name: SAME
Spiller Address: Not reported
Spiller City,St,Zip: Not reported
Spiller Cleanup Date: / /
Facility Contact: Not reported
Facility Phone: ( ) -
Facility Extention: Not reported
Spill Notifier: Tank Tester
PBS Number: Not reported

(Continued) **S104781897**

Last Inspection: / /
Recommended Penalty: Penalty Not Recommended
Enforcement Date: / /
Investigation Complete: / /
UST Involvement: False
Date Region Sent Summary to Central Office: / /
Corrective Action Plan Submitted: / /
Date Spill Entered In Computer Data File: 07/14/00
Time Spill Entered In Computer Data File: Not reported
Spill Record Last Update: 07/17/00
Is Updated: False

Tank:
PBS Number: Not reported
Tank Number: Not reported
Tank Size: Not reported
Test Method: Not reported
Leak Rate Failed Tank: Not reported
Gross Leak Rate: Not reported

Material:
Material Class Type: Petroleum
Quantity Spilled: 0
Unkonwn Quantity Spilled: False
Units: Gallons
Quantity Recovered: 0
Unkonwn Quantity Recovered: False
Material: #2 FUEL OIL
Class Type: #2 FUEL OIL
Times Material Entry In File: 24464
CAS Number: Not reported
Last Date: 19941207
DEC Remarks: Not reported
Spill Cause: Not reported

369
WNW
1/4-1/2
0.292 mi.
1543 ft.

APARTMENT BUILDING
159 PRINCE STREET
NEW YORK, NY

LTANKS **S107410739**
N/A

Relative:
Lower

Actual:
18 ft.

LTANKS:
Site ID: 353498
Spill No: 0507990
Spill Date: 10/3/2005
Spill Cause: Tank Test Failure
Spill Source: Private Dwelling
Spill Class: Not reported
Spill Closed Dt: 9/25/2006
Facility Addr2: Not reported
Cleanup Ceased: Not reported
Cleanup Meets Standard: False
SWIS: 3101
Investigator: rvketani
Referred To: Not reported
Reported to Dept: 10/4/2005
CID: 408
Water Affected: Not reported

APARTMENT BUILDING (Continued) **S107410739**

Spill Notifier:	Tank Tester
Last Inspection:	Not reported
Recommended Penalty:	Penalty Not Recommended
UST Involvement:	False
Remediation Phase:	0
Date Entered In Computer:	10/4/2005
Spill Record Last Update:	9/25/2006
Spiller Name:	CHRIS LEAHY
Spiller Company:	APARTMENT BUILDING
Spiller Address:	159 PRINCE STREET
Spiller City,St,Zip:	NEW YORK, NY
Spiller County:	001
Spiller Contact:	CHRIS LEAHY
Spiller Phone:	(212) 777-8838
Spiller Extention:	Not reported
DEC Region:	2
DER Facility ID:	300837
DEC Memo:	10/05/04-Vought-Spoke with Jim Melnick and owner was not sure if he wanted to abandon, remove tank or leave it in place. If tank passes test he will leave it in place for possible future use. ProTest will reseal manhole, plug vent and retest. Vought sent out TTF letter to owner on PBS also requiring submission of updated PBS registration. 10/13/05-Vought-Received both copies of TTF returned to sender as "attempted -not known unable to forward. Addresses on letters were: Noel Torsi 114 Waverly Place New York, NY 10011 and Chris Leahy 159 Prince Street New York, NY 10012. Vought called Leahy for correct address and received address from secretary and sent out new TTF letter to: Christopher Leahy 636 11th Avenue New York, NY 10036 10/21/05-Vought-Received message from Chris Leahy that source of failure was broken air release valve that will be replaced and tank will be retested. Report will be submitted to DEC. 05/17/06-Vought-Spill transferred from DEC Vought to DEC Ketani as per DEC Austin. 6/14/06 - Raphael Ketani. I tried to reach Mr. Leahy (lay-hee) at (212) 777-8838, but could only leave a voice message. There are 2 tanks on the property, but I could not find a PBS case. Mr. Melnick of Protest (631) 321-4670 had done the first tank test. 6/15/06 - Raphael Ketani. Mr. Leahy called me back. He said the PBS case is 2-339059. I checked the number and found both a 1500 and 2000 gallon tank listed. I told Mr. Leahy that I needed a revised PBS application, the successful test results for the 2000 gal. tank, a letter describing the removal of the 1500 gal. tank, and a cover letter from Protest stating that there was no oil spill, no impact to drains or the environment. He said he would get me these documents. 7/28/06 - Raphael Ketani. I spoke to Mr. Leahy and asked him for the revised PBS and the cover letter describing the incident, repairs, and that no drains or the environment were impacted. He said that he thought these documents were sent, but he will see to it that they are sent very shortly. 7/31/06 - Raphael Ketani. I received the FAXed 2000 gal. tank test report from Pro Test. The tank passed. However, I have not received the revised PBS. I left a message for Mr. Leddy of Pro Test and Mr. Leahy, the landlord. Mr. Leahy told me that a 1100 gal. tank was removed by Petroleum Tank Cleaners and that there is only a 2000 gal. on site, NOT a manifolded 2000/2200 gal. system. He said that even the Fire Department had the wrong tank size a while ago. He said the PBS form hasn't come back from the expediter, yet. He said he will send the revised PBS AND the report regarding the end point samples that were taken in the vicinity of the removed 1000

APARTMENT BUILDING (Continued) **S107410739**

gal. tank. He said the end point samples were clean. 8/17/06 - Raphael Ketani. I tried to reach Mr. Leahy, but could only leave a message. 8/30/06 - Raphael Ketani. I tried to reach Mr. Leahy, but could only leave a message. 8/31/06 - Raphael Ketani. I received a call from Jessinia of Edgemont Realty (212) 228-6757 - the expeditor. She said that she had an affadavit for the removed tank (1080 gals.) and a check for renewal of the registration of the 2000 gal. tank. She asked who she should send it to. I told her to send it to me and I will walk it over to Nick Lombardo in the PBS Unit. She said she spoke to Mr. Lombardo and she said that he told her just to send the affadavit and the check for the renewal. I spoke to Mr. Lombardo and he said he recalled the conversation with Jessinia and he showed me a FAXed PBS registration form with the removal of the 1080 gal. tank and renewal of the 2000 gal. tank. He said he is just waiting for the originial PBS form, the affadavit and the check. 9/25/06 - Raphael Ketani. I received a call from Jessina inquiring whether the DEC had received all of the paperwork for the site. I told her I had the cover letter explaining what triggered the spill case. I told her I had to check with Mr. Lombardo of the PBS Unit to see whether he had received all of the necessary paperwork and the check. Mr. Lombardo told me that he must have received everything as Albany DER issued a certificate for the tank registration. I told her that the DEC had received all of the necessary paperwork. Based upon receipt of the revised PBS registration, the affadavit, the check, and the passing tank test results, I am closing the spill case.

Remarks: Not reported

Material:

Site ID:	353498
Operable Unit ID:	1110958
Operable Unit:	01
Material ID:	2100997
Material Code:	0001
Material Name:	#2 Fuel Oil
Case No.:	Not reported
Material FA:	Petroleum
Quantity:	0
Units:	Gallons
Recovered:	No
Resource Affected:	Not reported
Oxygenate:	False

Tank Test:

Site ID:	353498
Spill Tank Test:	1549358
Tank Number:	1
Tank Size:	2200
Test Method:	03
Leak Rate:	0
Gross Fail:	Not reported
Modified By:	Watchdog
Last Modified:	10/4/2005
Test Method:	Horner EZ Check I or II
Site ID:	353498
Spill Tank Test:	1549359
Tank Number:	2

APARTMENT BUILDING (Continued) **S107410739**

Tank Size:	1000
Test Method:	03
Leak Rate:	0
Gross Fail:	Not reported
Modified By:	Watchdog
Last Modified:	10/4/2005
Test Method:	Horner EZ Check I or II

BX370 **PROPERTIES SOLUTIONS** **LTANKS** **S107658769**
West **155 SPRING STREET** **N/A**
1/4-1/2 **MANHATTAN, NY**
0.295 mi.
1557 ft. **Site 2 of 2 in cluster BX**

Relative:
Lower

Actual:
15 ft.

LTANKS:

Site ID:	360975
Spill No:	0514284
Spill Date:	3/14/2006
Spill Cause:	Tank Test Failure
Spill Source:	Institutional, Educational, Gov., Other
Spill Class:	Known release with minimal potential for fire or hazard. DEC Response. Willing Responsible Party. Corrective action taken.
Spill Closed Dt:	11/23/2007
Facility Addr2:	Not reported
Cleanup Ceased:	Not reported
Cleanup Meets Standard:	False
SWIS:	3101
Investigator:	rmpiper
Referred To:	Not reported
Reported to Dept:	3/14/2006
CID:	444
Water Affected:	Not reported
Spill Notifier:	Tank Tester
Last Inspection:	Not reported
Recommended Penalty:	Penalty Not Recommended
UST Involvement:	False
Remediation Phase:	0
Date Entered In Computer:	3/14/2006
Spill Record Last Update:	3/5/2008
Spiller Name:	CRAIG
Spiller Company:	PROPERTIES SOLUTIONS
Spiller Address:	155 SPRING STREET
Spiller City,St,Zip:	MANHATTEN, NY
Spiller County:	001
Spiller Contact:	CRAIG
Spiller Phone:	(732) 417-0999
Spiller Extention:	Not reported
DEC Region:	2
DER Facility ID:	311156
DEC Memo:	mailed ttf to Mrs. Emile Mercier Charles Jourdan USA Inc. 2 Caesar Place Moonachie, NY 07074 and Charles Jourdan USA Inc. 136 West 11th Street New York, NY 10011 No PBS records on property. Spoke w/ craig norris of Properties solutions. He is a contractor representing potential buyer. He will also look into current ownership. 3/30/6- faxed pbs application to donna.The tightness test failure eas due to a line leak, tank passed. 5/8/06- DEC Piper left message for Donna (Rep for prop.)201-974-1286 cell-201-906-7995 Repairs have been made

PROPERTIES SOLUTIONS (Continued) **S107658769**

though a PBS application needs to be submitted. 2/28/07- DEC Piper left message for donna requesting callback and info. 3/5/07- DEC Piper psoke w. Donna, The building has been sold and she will get back to me with contact. 11/23/07- DECP iperreviewed case. Spill closed though PBS violations exist. Referred to PBS for enforcement. 3/5/08 PBS inspection yesterday. NOV issued for failing to register, failing to color code fill port, and failure to label AST. Administrative settlement conference scheduled for 3/27/08. bf

Remarks: Not reported

Material:

Site ID:	360975
Operable Unit ID:	1118076
Operable Unit:	01
Material ID:	2108589
Material Code:	0001
Material Name:	#2 Fuel Oil
Case No.:	Not reported
Material FA:	Petroleum
Quantity:	Not reported
Units:	Gallons
Recovered:	No
Resource Affected:	Not reported
Oxygenate:	False

Tank Test:

Site ID:	360975
Spill Tank Test:	1549798
Tank Number:	1
Tank Size:	1500
Test Method:	03
Leak Rate:	0
Gross Fail:	Not reported
Modified By:	Watchdog
Last Modified:	3/14/2006
Test Method:	Horner EZ Check I or II

BZ371 **183 CHRYSTIE STREET** **LTANKS** **S103239018**
SE **183 CHRYSTIE STREET** **HIST LTANKS** **N/A**
1/4-1/2 **MANHATTAN, NY** **E DESIGNATION**
0.300 mi.
1583 ft. **Site 1 of 2 in cluster BZ**

Relative:
Higher

Actual:
41 ft.

LTANKS:

Site ID:	219442
Spill No:	9510876
Spill Date:	11/29/1995
Spill Cause:	Tank Overfill
Spill Source:	Private Dwelling
Spill Class:	Known release with minimal potential for fire or hazard. DEC Response. Willing Responsible Party. Corrective action taken.
Spill Closed Dt:	11/29/1995
Facility Addr2:	Not reported
Cleanup Ceased:	Not reported
Cleanup Meets Standard:	False
SWIS:	3101

183 CHRYSTIE STREET (Continued) **S103239018**

Investigator:	KSTANG
Referred To:	Not reported
Reported to Dept:	11/29/1995
CID:	205
Water Affected:	Not reported
Spill Notifier:	Responsible Party
Last Inspection:	Not reported
Recommended Penalty:	Penalty Not Recommended
UST Involvement:	False
Remediation Phase:	0
Date Entered In Computer:	11/29/1995
Spill Record Last Update:	4/24/2002
Spiller Name:	Not reported
Spiller Company:	BAERENKLAU FUEL OIL
Spiller Address:	740 JAMAICA AVE
Spiller City,St,Zip:	QUEENS, NY
Spiller County:	001
Spiller Contact:	STANDARD TIN SMITHS
Spiller Phone:	(212) 674-2240
Spiller Extention:	Not reported
DEC Region:	2
DER Facility ID:	181475
DEC Memo:	Prior to Sept, 2004 data translation this spill Lead_DEC Field was "TANG"
Remarks:	CUSTOMER ORDERED 400 GALS AND STARTED TO SPILL AFTER 360 GALS.

Material:

Site ID:	219442
Operable Unit ID:	1021411
Operable Unit:	01
Material ID:	358229
Material Code:	0001
Material Name:	#2 Fuel Oil
Case No.:	Not reported
Material FA:	Petroleum
Quantity:	1
Units:	Gallons
Recovered:	Yes
Resource Affected:	Not reported
Oxygenate:	False

Tank Test:

Site ID:	Not reported
Spill Tank Test:	Not reported
Tank Number:	Not reported
Tank Size:	Not reported
Test Method:	Not reported
Leak Rate:	Not reported
Gross Fail:	Not reported
Modified By:	Not reported
Last Modified:	Not reported
Test Method:	Not reported

HIST LTANKS:

Region of Spill:	2

183 CHRYSTIE STREET (Continued) **S103239018**

Spill Number:	9510876
Spill Date:	11/29/1995
Spill Time:	09:45
Spill Cause:	Tank Overfill
Resource Affectd:	On Land
Water Affected:	Not reported
Spill Source:	Private Dwelling
Spill Class:	Known release with minimal potential for fire or hazard. DEC Response. Willing Responsible Party. Corrective action taken.
Spill Closed Dt:	11/29/95
Cleanup Ceased:	/ /
Cleanup Meets Standard:	False
Investigator:	TANG
Caller Name:	Not reported
Caller Agency:	Not reported
Caller Phone:	Not reported
Caller Extension:	Not reported
Notifier Name:	Not reported
Notifier Agency:	Not reported
Notifier Phone:	Not reported
Notifier Extension:	Not reported
Reported to Department Date:	11/29/95
Reported to Department Time:	11:06
SWIS:	62
Spiller Contact:	STANDARD TIN SMITHS
Spiller Phone:	(212) 674-2240
Spiller Extention:	Not reported
Spiller Name:	BAERENKLAU FUEL OIL
Spiller Address:	740 JAMAICA AVE
Spiller City,St,Zip:	QUEENS, NY
Spiller Cleanup Date:	/ /
Facility Contact:	Not reported
Facility Phone:	Not reported
Facility Extention:	Not reported
Spill Notifier:	Responsible Party
PBS Number:	Not reported
Last Inspection:	/ /
Recommended Penalty:	Penalty Not Recommended
Enforcement Date:	/ /
Investigation Complete:	/ /
UST Involvement:	False
Date Region Sent Summary to Central Office:	/ /
Corrective Action Plan Submitted:	/ /
Date Spill Entered In Computer Data File:	11/29/95
Time Spill Entered In Computer Data File:	Not reported
Spill Record Last Update:	11/30/95
Is Updated:	False

Tank:

PBS Number:	Not reported
Tank Number:	Not reported
Tank Size:	Not reported
Test Method:	Not reported
Leak Rate Failed Tank:	Not reported
Gross Leak Rate:	Not reported

Material:

183 CHRYSTIE STREET (Continued) **S103239018**

Material Class Type:	Petroleum
Quantity Spilled:	1
Unkonwn Quantity Spilled:	False
Units:	Gallons
Quantity Recovered:	1
Unkonwn Quantity Recovered:	False
Material:	#2 FUEL OIL
Class Type:	#2 FUEL OIL
Times Material Entry In File:	24464
CAS Number:	Not reported
Last Date:	19941207
DEC Remarks:	Not reported
Spill Cause:	CUSTOMER ORDERED 400 GALS AND STARTED TO SPILL AFTER 360 GALS.

E DESIGNATION:

Tax Lot(s):	35
E-No:	E-216
Effective Date:	11/19/2008
Satisfaction Date:	Not reported
Ceqr Number:	07DCP078M
Ulurp Number:	080397ZMM
Zoning Map No:	12c
Description:	Window Wall Attenuation & Alternate Ventilation
Borough Code:	MN
Community District:	103
Census Tract:	36.01
Census Block:	3002
School District:	01
City Council District:	01
Fire Company:	L020
Health Area:	14
Police Precinct:	005
Zone District 1:	C6-1
Zone District 2:	Not reported
Commercial Overlay1:	Not reported
Commercial Overlay2:	Not reported
Special Purpose District1:	Not reported
Special Purpose District2:	Not reported
All Components1:	C6-1
All Components2:	Not reported
Split Boundary Indicator:	N
Building Class:	E9
Land Use Category:	06
Number of Easements:	0
Owner, Type of Code:	Not reported
Owner Name:	FISHKIND & COMPANY, L
Lot Area:	000004875
Total Building Floor Area:	00000009600
Commercial Floor Area:	00000009600
Office Floor Area:	00000000000
Retail Floor Area:	00000000000
Garage Floor Area:	00000000000
Storage Floor Area:	00000009600
Factory Floor Area:	00000000000
Other Floor Area:	00000000000
Floor Area,Total Bld Source Code:	7
Number of Buildings:	00001

183 CHRYSTIE STREET (Continued) **S103239018**

Number of Floors:	002.00
Residential Units:	00000
Non and Residential Units:	00002
Lot Frontage:	0050.00
Lot Depth:	0099.33
Building Frontage:	0050.00
Building Depth:	0097.00
Proximity Code:	3
Irregular Lot Code:	Y
Lot Type:	5
Basement Type Grade:	5
Land Assessed Value:	00000180000
Total Assessed Value:	00000303750
Land Exempt Value:	00000000000
Total Exempt Value:	00000000000
Year Built:	1900
Year Built Code:	E
Year Altered1:	1947
Year Altered2:	0000
Historic District Name:	Not reported
Landmark Name:	Not reported
Built Floor Area Ratio-Far:	0001.97
Maximum Allowable Far:	6.00
Borough Code:	1
Borough Tax Block And Lot:	1004260035
Condominium Number:	00000
Census Tract 2:	003601
X Coordinate:	0986362
Y Coordinate:	0202222
Zoning Map:	12C
Sanborn Map:	102 001
Tax Map:	10204
E Designation No:	Not reported
Date of RPAD Data:	11/2005
Date of DCAS Data:	01/2006
Date of Zoning Data:	11/2005
Date of Major Property Data:	11/2005
Date of Landmark Data:	12/2005
Date of Base Map Data:	01/2006
Date of Mass Appraisal Data:	11/2005
Date of Political and Adm Data:	08/2005
Pluto-Base Map Indicator:	1

BZ372 **183 CHRISTIE STREET** **LTANKS** **S106703765**
SE **183 CHRISTIE STREET** **HIST LTANKS** **N/A**
1/4-1/2 **NYC, NY**
0.300 mi.
1583 ft. **Site 2 of 2 in cluster BZ**

Relative:
Higher

Actual:
41 ft.

LTANKS:

Site ID:	219443
Spill No:	9512158
Spill Date:	12/28/1995
Spill Cause:	Tank Overfill
Spill Source:	Private Dwelling
Spill Class:	Known release with minimal potential for fire or hazard. DEC Response. Willing Responsible Party. Corrective action taken.
Spill Closed Dt:	11/22/1996

183 CHRISTIE STREET (Continued) **S106703765**

Facility Addr2:	Not reported
Cleanup Ceased:	Not reported
Cleanup Meets Standard:	False
SWIS:	3101
Investigator:	MCTIBBE
Referred To:	Not reported
Reported to Dept:	12/28/1995
CID:	216
Water Affected:	Not reported
Spill Notifier:	Responsible Party
Last Inspection:	Not reported
Recommended Penalty:	Penalty Not Recommended
UST Involvement:	False
Remediation Phase:	0
Date Entered In Computer:	12/28/1995
Spill Record Last Update:	4/24/2002
Spiller Name:	FRANK ODONNEL
Spiller Company:	BAERENKLAU
Spiller Address:	740 JAMAICA AVENUE
Spiller City,St,Zip:	BROOKLYN, NY 11208-
Spiller County:	001
Spiller Contact:	STANDARD TINSMITH SUPPLY
Spiller Phone:	(212) 674-2240
Spiller Extention:	Not reported
DEC Region:	2
DER Facility ID:	280598
DEC Memo:	Prior to Sept, 2004 data translation this spill Lead_DEC Field was "TIBBE" 30 OR 40 GALLONS - FD ON SCENE - SPOKE TO ERIK AT TINSMITH SUPPLY, SPILL IN DRIVEWAY, ON C0ONCRETE, THRU VENT - OIL CO HAD ONLY 8 BAGS O FSPEEDY DRY - FD CLOSED STREET, WILL NOT LET THEM LEAVE UNTIL CLEAN - LEFT # IF THEY NEED TO CALL. CLEANED BY RP. HANDLED BY FD.
Remarks:	SMALL SPILL AT A SMALL APARTMENT BUILDING AREA WAS CLEANED UP BY CALLERS COMPANY

Material:

Site ID:	219443
Operable Unit ID:	1026375
Operable Unit:	01
Material ID:	359471
Material Code:	0001
Material Name:	#2 Fuel Oil
Case No.:	Not reported
Material FA:	Petroleum
Quantity:	30
Units:	Gallons
Recovered:	30
Resource Affected:	Not reported
Oxygenate:	False

Tank Test:

Site ID:	Not reported
Spill Tank Test:	Not reported
Tank Number:	Not reported
Tank Size:	Not reported
Test Method:	Not reported

183 CHRISTIE STREET (Continued) **S106703765**

Leak Rate: Not reported
Gross Fail: Not reported
Modified By: Not reported
Last Modified: Not reported
Test Method: Not reported

HIST LTANKS:
Region of Spill: 2
Spill Number: 9512158
Spill Date: 12/28/1995
Spill Time: 09:00
Spill Cause: Tank Overfill
Resource Affectd: On Land
Water Affected: Not reported
Spill Source: Private Dwelling
Spill Class: Known release with minimal potential for fire or hazard. DEC Response. Willing Responsible Party. Corrective action taken.
Spill Closed Dt: 11/22/96
Cleanup Ceased: / /
Cleanup Meets Standard: False
Investigator: TIBBE
Caller Name: Not reported
Caller Agency: Not reported
Caller Phone: Not reported
Caller Extension: Not reported
Notifier Name: Not reported
Notifier Agency: Not reported
Notifier Phone: Not reported
Notifier Extension: Not reported
Reported to Department Date: 12/28/95
Reported to Department Time: 09:15
SWIS: 62
Spiller Contact: STANDARD TINSMITH SUPPLY
Spiller Phone: (212) 674-2240
Spiller Extention: Not reported
Spiller Name: BAERENKLAU
Spiller Address: 740 JAMAICA AVENUE
Spiller City,St,Zip: BROOKLYN, NY 11208-
Spiller Cleanup Date: / /
Facility Contact: FRANK ODONNEL
Facility Phone: (718) 647-4200
Facility Extention: Not reported
Spill Notifier: Responsible Party
PBS Number: Not reported
Last Inspection: / /
Recommended Penalty: Penalty Not Recommended
Enforcement Date: / /
Investigation Complete: / /
UST Involvement: False
Date Region Sent Summary to Central Office: / /
Corrective Action Plan Submitted: / /
Date Spill Entered In Computer Data File: 12/28/95
Time Spill Entered In Computer Data File: Not reported
Spill Record Last Update: 01/26/98
Is Updated: False

183 CHRISTIE STREET (Continued) **S106703765**

Tank:
- PBS Number: Not reported
- Tank Number: Not reported
- Tank Size: Not reported
- Test Method: Not reported
- Leak Rate Failed Tank: Not reported
- Gross Leak Rate: Not reported

Material:
- Material Class Type: Petroleum
- Quantity Spilled: 30
- Unkonwn Quantity Spilled: False
- Units: Gallons
- Quantity Recovered: 30
- Unkonwn Quantity Recovered: False
- Material: #2 FUEL OIL
- Class Type: #2 FUEL OIL
- Times Material Entry In File: 24464
- CAS Number: Not reported
- Last Date: 19941207
- DEC Remarks: 30 OR 40 GALLONS - FD ON SCENE - SPOKE TO ERIK AT TINSMITH SUPPLY, SPILL IN DRIVEWAY, ON C0ONCRETE, THRU VENT - OIL CO HAD ONLY 8 BAGS O FSPEEDY DRY - FD CLOSED STREET, WILL NOT LET THEM LEAVE UNTIL CLEAN - LEFT IF THEY NEED TO CALL. CLEANED BY RP.HANDLED BY FD.
- Spill Cause: SMALL SPILL AT A SMALL APARTMENT BUILDING AREA WAS CLEANED UP BY CALLERS COMPANY

CA373 **451 BROOME** **LTANKS** **U003397195**
SW **451 BROOME ST** **AST** **N/A**
1/4-1/2 **NEW YORK (County), NY** **HIST AST**
0.300 mi.
1583 ft. **Site 1 of 2 in cluster CA**

Relative:
Lower

Actual:
22 ft.

LTANKS:
- Site ID: 332798
- Spill No: 0485058
- Spill Date: 8/23/2004
- Spill Cause: Tank Failure
- Spill Source: Private Dwelling
- Spill Class: Known release with minimal potential for fire or hazard. DEC Response. Willing Responsible Party. Corrective action taken.
- Spill Closed Dt: 3/13/2006
- Facility Addr2: Not reported
- Cleanup Ceased: Not reported
- Cleanup Meets Standard: False
- SWIS: 3101
- Investigator: mxferoze
- Referred To: Not reported
- Reported to Dept: 10/22/2004
- CID: Not reported
- Water Affected: Not reported
- Spill Notifier: Other
- Last Inspection: Not reported
- Recommended Penalty: Penalty Not Recommended
- UST Involvement: False
- Remediation Phase: 0
- Date Entered In Computer: 10/22/2004
- Spill Record Last Update: 3/13/2006
- Spiller Name: Not reported

451 BROOME (Continued) **U003397195**

Spiller Company:	ANDREWS BUILDING CORP
Spiller Address:	451 BROOME
Spiller City,St,Zip:	NEW YORK, NY
Spiller County:	001
Spiller Contact:	RENEE LEWIS
Spiller Phone:	Not reported
Spiller Extention:	Not reported
DEC Region:	2
DER Facility ID:	268019
DEC Memo:	12/19/05 Feroze. Spill is transferred from Ketani to Feroze. 01/04/06 Feroze. Mr. Steven Sharpiro (Owner, 212-725-8424)is called and a message is left for him. PBS reg. of this tank is also expired. TTF is sent. PBS of this spill 2-603472 01/19/06. Feroze . TTF is sent to : Steven Shapiro Sequdia Property Management. suite 1000, 350 Fifth Ave, NY 10118. 01/31/06. Feroze. TTF return to DEC. Sequdia Property Management. suite 1000, 350 Fifth Ave, NY 10118, no longer manage that property. A message is left for Stephen Philyp 212-431-9327. 02/13/06 Feroze , Called and A message is left for Stephen Philyp 212-431-9327. TTF is sent to : Stephen Philyp 451 Broomy Streey New York, NY 10013 Mr. Philyp called me and told me to talk to Management comp. to Ms. Selvia 212-529-5688 ext 273.Fax 212-529-7987. They removed the old tank by (Eastmount & Son) and set a new one on the site. Ms.Silnia told me that she will submit DEC the documents soon. 02/21/06. Feroze, Mr. Philyp called and told me that he will fax me the document. 02/24/06 Feroze, They closed a tank but didn't submit closer report and set a new tank but didn't submit PBS application. PBS applicatiobn is sent to : Andrews Building Corp. 666 Broadway 12th Flooor New York, NY 10012 Attn;Ms. Selvia 03/02/06 Feroze received a certificate that prepared by Eastmond & sons Boiler Repair& welding Service, Inc. (718-378-7000) 1200 Oakpoint Ave , Bronx,NY. It provides the information that Eastmond & Sons removed tank and piping on June 2005. They cut the fill and vent line and filled it with cement. PBS registration of this site is expired on 05/08/03. Andrews Building Corp mentioned that the old tank is removed and they are going to install a new tank. Application for Registration renewal is sent to Andrews Building Corp. If they submit the registration with necessary fee the spill case may be closed. There are some documents in file cabinet. 03/13/06 Feroze, The spill is closed.
Remarks:	10-15 cy of pertoleum contaminated debris

Material:

Site ID:	332798
Operable Unit ID:	1095010
Operable Unit:	01
Material ID:	575138
Material Code:	0002
Material Name:	#4 Fuel Oil
Case No.:	Not reported
Material FA:	Petroleum
Quantity:	500
Units:	Gallons
Recovered:	500
Resource Affected:	Not reported
Oxygenate:	False

451 BROOME (Continued) **U003397195**

Tank Test:

Site ID:	Not reported
Spill Tank Test:	Not reported
Tank Number:	Not reported
Tank Size:	Not reported
Test Method:	Not reported
Leak Rate:	Not reported
Gross Fail:	Not reported
Modified By:	Not reported
Last Modified:	Not reported
Test Method:	Not reported

AST:

Region:	STATE
DEC Region:	2
Site Status:	Active
Facility Id:	2-603472
Program Type:	PBS
UTM X:	584439.16151000001
UTM Y:	4508395.0720699998
Expiration Date:	2013/05/08

Affiliation Records:

Site Id:	25388
Affiliation Type:	Owner
Company Name:	451 BROOME STREET CORPORATION
Contact Type:	PRESIDENT
Contact Name:	BATIA SMIRA
Address1:	C/O ANDREWS BLDG CORP / 666 BROADWAY 12TH FL
Address2:	Not reported
City:	NEW YORK
State:	NY
Zip Code:	10012
Country Code:	001
Phone:	(212) 529-5688
Phone Ext:	Not reported
Email:	Not reported
Fax Number:	Not reported
Modified By:	kakyer
Date Last Modified:	2/28/2008

Site Id:	25388
Affiliation Type:	Mail Contact
Company Name:	451 BROOME STREET CORP.
Contact Type:	Not reported
Contact Name:	STUART SMOLAR
Address1:	C/O ANDREWS BLDG. CORP.
Address2:	666 BROADWAY, 12TH FLOOR
City:	NEW YORK
State:	NY
Zip Code:	10012
Country Code:	001
Phone:	(212) 529-5688
Phone Ext:	Not reported
Email:	SSMOLAR@ANDREWSBC.COM
Fax Number:	Not reported

451 BROOME (Continued) **U003397195**

Modified By:	kakyer
Date Last Modified:	2/28/2008
Site Id:	25388
Affiliation Type:	On-Site Operator
Company Name:	451 BROOME STREET
Contact Type:	Not reported
Contact Name:	STEVEN PHILLIP
Address1:	Not reported
Address2:	Not reported
City:	Not reported
State:	NN
Zip Code:	Not reported
Country Code:	001
Phone:	(212) 431-9237
Phone Ext:	Not reported
Email:	Not reported
Fax Number:	Not reported
Modified By:	DXLIVING
Date Last Modified:	5/9/2006
Site Id:	25388
Affiliation Type:	Emergency Contact
Company Name:	451 BROOME STREET CORPORATION
Contact Type:	Not reported
Contact Name:	STUART SMOLAR
Address1:	Not reported
Address2:	Not reported
City:	Not reported
State:	NN
Zip Code:	Not reported
Country Code:	999
Phone:	(212) 529-5688
Phone Ext:	Not reported
Email:	Not reported
Fax Number:	Not reported
Modified By:	DXLIVING
Date Last Modified:	5/9/2006

Equipment Records:

A00 - Tank Internal Protection - None
D01 - Pipe Type - Steel/Carbon Steel/Iron
G01 - Tank Secondary Containment - Diking (Aboveground)
G10 - Tank Secondary Containment - Impervious Underlayment
J02 - Dispenser - Suction
C01 - Pipe Location - Aboveground
E00 - Piping Secondary Containment - None
F01 - Pipe External Protection - Painted/Asphalt Coating
B01 - Tank External Protection - Painted/Asphalt Coating
I04 - Overfill - Product Level Gauge (A/G)
A00 - Tank Internal Protection - None
D01 - Pipe Type - Steel/Carbon Steel/Iron
G01 - Tank Secondary Containment - Diking (Aboveground)
J02 - Dispenser - Suction
B01 - Tank External Protection - Painted/Asphalt Coating
I04 - Overfill - Product Level Gauge (A/G)
I05 - Overfill - Vent Whistle

451 BROOME (Continued) **U003397195**

C01 - Pipe Location - Aboveground
E00 - Piping Secondary Containment - None
F01 - Pipe External Protection - Painted/Asphalt Coating
H00 - Tank Leak Detection - None
I05 - Overfill - Vent Whistle
B05 - Tank External Protection - Jacketed
H06 - Tank Leak Detection - Impervious Barrier/Concrete Pad (A/G)
L00 - Piping Leak Detection - None
L00 - Piping Leak Detection - None
K00 - Spill Prevention - None
K00 - Spill Prevention - None

Tank Info:

Tank Number:	001
Tank Id:	54473
Tank Location:	2
Tank Type:	Steel/Carbon Steel/Iron
Tank Status:	Closed - Removed
Tank Model:	Not reported
Pipe Model:	Not reported
Install Date:	Not reported
Capacity Gallons:	5000
Tightness Test Method:	NN
Date Test:	Not reported
Next Test Date:	Not reported
Date Tank Closed:	10/30/2005
Register:	True
Modified By:	DXLIVING
Last Modified:	05/09/2006

Tank Number:	003
Tank Id:	211575
Tank Location:	3
Tank Type:	Steel/Carbon Steel/Iron
Tank Status:	In Service
Tank Model:	Not reported
Pipe Model:	Not reported
Install Date:	10/30/2005
Capacity Gallons:	4678
Tightness Test Method:	NN
Date Test:	Not reported
Next Test Date:	Not reported
Date Tank Closed:	Not reported
Register:	True
Modified By:	DXLIVING
Last Modified:	05/09/2006

HIST AST:

PBS Number:	2-603472
SWIS Code:	6201
Operator:	STEPHEN PHILYP
Facility Phone:	(212) 431-9327
Facility Addr2:	451 BROMME STREET
Facility Type:	Not reported
Emergency:	STEVEN SHAPIRO

451 BROOME (Continued) **U003397195**

Emergency Tel:	(212) 725-8424
Old PBSNO:	Not reported
Date Inspected:	Not reported
Inspector:	Not reported
Result of Inspection:	Not reported
Owner Name:	451 BROOME STREET CORPORATION
Owner Address:	451 BROOME STREET
Owner City,St,Zip:	NEW YORK, NY 10013
Federal ID:	Not reported
Owner Tel:	(212) 275-8424
Owner Type:	Private Resident
Owner Subtype:	Not reported
Mailing Contact:	STEVEN SHAPIRO
Mailing Name:	SEQUDIA PROPERTY MANAGEMENT, CORPORATION
Mailing Address:	SUITE 1000
Mailing Address 2:	350 FIFTH AVENUE
Mailing City,St,Zip:	NEW YORK, NY 10118-1099
Mailing Telephone:	(212) 725-8424
Owner Mark:	First Owner
Facility Status:	1 - Active PBS facility, i.e. total capacity of the PBS tanks is greater than 1,100 gallons, regardless if Subpart 360-14 tanks exist or not at the facility.
Certification Flag:	False
Certification Date:	06/01/1998
Expiration:	05/08/2003
Renew Flag:	False
Renew Date:	Not reported
Total Capacity:	5000
FAMT:	True
Facility Screen:	Minor Data Missing
Owner Screen:	No Missing Data
Tank Screen:	Minor Data Missing
Dead Letter:	False
CBS Number:	Not reported
Town or City:	NEW YORK CITY
County Code:	62
Town or City Code:	01
Region:	2
Tank ID:	001
Tank Location:	ABOVEGROUND
Tank Status:	In Service
Install Date:	Not reported
Capacity (Gal):	5000
Product Stored:	NOS 1,2, OR 4 FUEL OIL
Tank Type:	Steel/carbon steel
Tank Internal:	1
Tank External:	05
Pipe Location:	Aboveground
Pipe Type:	GALVANIZED STEEL
Pipe Internal:	Not reported
Pipe External:	Not reported
Tank Containment:	Not reported
Leak Detection:	00
Overfill Protection:	6
Dispenser Method:	Gravity
Date Tested:	Not reported

451 BROOME (Continued) **U003397195**

Next Test Date:	Not reported
Missing Data for Tank:	Minor Data Missing
Date Closed:	Not reported
Test Method:	Not reported
Deleted:	False
Updated:	True
SPDES Number:	Not reported
Lat/Long:	Not reported

---

374 **20 EAST 3RD STREET** **LTANKS** **S105135145**
ENE **30 EAST 3RD ST** **HIST LTANKS** **N/A**
1/4-1/2 **MANHATTEN, NY**
0.304 mi.
1604 ft.

Relative:
Lower

Actual:
39 ft.

LTANKS:

Site ID:	70393
Spill No:	0106303
Spill Date:	9/14/2001
Spill Cause:	Tank Failure
Spill Source:	Private Dwelling
Spill Class:	Known release with minimal potential for fire or hazard. DEC Response. Willing Responsible Party. Corrective action taken.
Spill Closed Dt:	8/4/2005
Facility Addr2:	Not reported
Cleanup Ceased:	Not reported
Cleanup Meets Standard:	False
SWIS:	3101
Investigator:	MDMACCAB
Referred To:	Not reported
Reported to Dept:	9/14/2001
CID:	257
Water Affected:	Not reported
Spill Notifier:	Other
Last Inspection:	Not reported
Recommended Penalty:	Penalty Not Recommended
UST Involvement:	False
Remediation Phase:	0
Date Entered In Computer:	9/14/2001
Spill Record Last Update:	8/4/2005
Spiller Name:	JEAN HUGHES
Spiller Company:	Not reported
Spiller Address:	30 EAST 3RD STREET
Spiller City,St,Zip:	MANHATTAN, NY
Spiller County:	999
Spiller Contact:	JEAN HUGHES
Spiller Phone:	(212) 475-0243
Spiller Extention:	Not reported
DEC Region:	2
DER Facility ID:	66809
DEC Memo:	An environmental contractor noted that approxomately 100 gallons of heating fuel oil spilled in the basement of this private residence. the oil was removed. Cracks were observed in the concrete floor. Seventeen cubic yards of oil contaminated concrete and debris were removed from the site. Twenety-two cubic yards of contaminated soil were excavated and removed from the site. The excavation was backfilled, a vapor barrier was placed over the soil, a new concrete floor was constructed, and the floor was sealed. Later soil borings

20 EAST 3RD STREET (Continued) **S105135145**

found low-level PAH contamination below or just above the recommended soil cleanup objectives in one location. The spill was closed on August 4, 2005.

Remarks: September 14, 2001 the resident smelled oil. Service man found AST leaking.

Material:

Site ID:	70393
Operable Unit ID:	843218
Operable Unit:	01
Material ID:	531165
Material Code:	0001
Material Name:	#2 Fuel Oil
Case No.:	Not reported
Material FA:	Petroleum
Quantity:	100
Units:	Gallons
Recovered:	No
Resource Affected:	Not reported
Oxygenate:	False

Tank Test:

Site ID:	Not reported
Spill Tank Test:	Not reported
Tank Number:	Not reported
Tank Size:	Not reported
Test Method:	Not reported
Leak Rate:	Not reported
Gross Fail:	Not reported
Modified By:	Not reported
Last Modified:	Not reported
Test Method:	Not reported

HIST LTANKS:

Region of Spill:	2
Spill Number:	0106303
Spill Date:	09/14/2001
Spill Time:	13:45
Spill Cause:	Tank Failure
Resource Affectd:	On Land
Water Affected:	Not reported
Spill Source:	Private Dwelling
Spill Class:	Known release with minimal potential for fire or hazard. DEC Response. Willing Responsible Party. Corrective action taken.
Spill Closed Dt:	/ /
Cleanup Ceased:	/ /
Cleanup Meets Standard:	False
Investigator:	SIGONA
Caller Name:	Not reported
Caller Agency:	Not reported
Caller Phone:	Not reported
Caller Extension:	Not reported
Notifier Name:	Not reported
Notifier Agency:	Not reported
Notifier Phone:	Not reported

20 EAST 3RD STREET (Continued) **S105135145**

Notifier Extension: Not reported
Reported to Department Date: 09/14/01
Reported to Department Time: 14:32
SWIS: 62
Spiller Contact: JEAN HUGHES
Spiller Phone: (212) 475-0243
Spiller Extention: Not reported
Spiller Name: Not reported
Spiller Address: 30 EAST 3RD ST
Spiller City,St,Zip: MANHATTEN, NY
Spiller Cleanup Date: / /
Facility Contact: JEAN HUGHES
Facility Phone: (212) 475-0243
Facility Extention: Not reported
Spill Notifier: Other
PBS Number: Not reported
Last Inspection: / /
Recommended Penalty: Penalty Not Recommended
Enforcement Date: / /
Investigation Complete: / /
UST Involvement: False
Date Region Sent Summary to Central Office: / /
Corrective Action Plan Submitted: / /
Date Spill Entered In Computer Data File: 09/14/01
Time Spill Entered In Computer Data File: Not reported
Spill Record Last Update: 11/05/01
Is Updated: False

Tank:
PBS Number: Not reported
Tank Number: Not reported
Tank Size: Not reported
Test Method: Not reported
Leak Rate Failed Tank: Not reported
Gross Leak Rate: Not reported

Material:
Material Class Type: Petroleum
Quantity Spilled: 100
Unkonwn Quantity Spilled: False
Units: Gallons
Quantity Recovered: 0
Unkonwn Quantity Recovered: True
Material: #2 FUEL OIL
Class Type: #2 FUEL OIL
Times Material Entry In File: 24464
CAS Number: Not reported
Last Date: 19941207
DEC Remarks: Milro indicates that approximately 100 gallons of 2 fuel oil was spilled from a tank failure from 2 x 275 gallon aboveground storage tanks at the Hughes residence at 30 East 3rd Street, New York, N.Y. The contractor removed and disposed of approximately 15 cubic yards of petroleum contaminated soils to address the containment and removal of an illegal discharge. The DEC is now concerned that petroleum contamination may remain following the spill cleanup because it is unclear whether all of the contamination has been effectively remediated. In order to determine whether the spill has been properly cleaned up, the DEC is requiring the installation of at least four 4) soil borings

20 EAST 3RD STREET (Continued) **S105135145**

inside the basement where the spill occurred. The DEC isrequiring that borings be recorded by a hydro-geologist showing the location and depth of each boring on a scaled site diagram. All soil samples must collected from site soils beneath the area which has already been excavated and backfilled. Thisis necessary to show whether any contaminated soils exist below the depth of the excavation by the spill cleanup contractor. The soil samples must be submitted to a New York State Department of Health Certified Laboratory, and analy ed for volatileorganic compounds VOC) and semi-volatile organic compounds SVOC) using EPA Test Methods 8021 and 8270, testing soils for total concentrations.

Spill Cause: caller got a call that customer smelled oil service man found tank leaking

---

CA375 **UNDER GROUND TTF** **LTANKS** **S109829707**
WSW **457 BROOME ST** **N/A**
1/4-1/2 **NEW YORK CITY, NY**
0.305 mi.
1611 ft. **Site 2 of 2 in cluster CA**

Relative:
Lower

Actual:
21 ft.

LTANKS:

Site ID:	417194
Spill No:	0904963
Spill Date:	7/29/2009
Spill Cause:	Tank Test Failure
Spill Source:	Private Dwelling
Spill Class:	Known release with minimal potential for fire or hazard. DEC Response. Willing Responsible Party. Corrective action taken.
Spill Closed Dt:	8/18/2009
Facility Addr2:	Not reported
Cleanup Ceased:	Not reported
Cleanup Meets Standard:	False
SWIS:	3101
Investigator:	JMKRIMGO
Referred To:	Not reported
Reported to Dept:	7/29/2009
CID:	Not reported
Water Affected:	Not reported
Spill Notifier:	Other
Last Inspection:	Not reported
Recommended Penalty:	Penalty Not Recommended
UST Involvement:	False
Remediation Phase:	0
Date Entered In Computer:	7/29/2009
Spill Record Last Update:	8/18/2009
Spiller Name:	Not reported
Spiller Company:	2000 GALLON TANK
Spiller Address:	Not reported
Spiller City,St,Zip:	NY
Spiller County:	999
Spiller Contact:	SAME AS ABOVE
Spiller Phone:	Not reported
Spiller Extention:	Not reported
DEC Region:	2
DER Facility ID:	366288
DEC Memo:	8/10/2009 TTF letter sent to: Mr. Sean Low Beam-Rich Inc. 511 Avenue of Americas, Suite 151 NY, NY 10011 8/18/09. J.Krimgold reviewed the letter report submitted by PTC and dated 08/12/09. Based on the data presented the tested tank is encased in concrete with all piping except fill line above ground. Tank was isolated from piping retested and failed again. Fill pipe passed the test. After tank being cleaned

UNDER GROUND TTF (Continued) **S109829707**

the interior was visually inspected, but no apparent corrosion holes were found. The concrete wrap also show no signs of past releases. Four soil samples were taken through the tank bottom and analyzed for VOCs and SVOCs. The lab data shows that some SVOCs contaminants marginally exceed TAGM levels. Case closed.

Remarks: 2000 gallon tank test failure. They have to re-place the tank.

Material:

Site ID:	417194
Operable Unit ID:	1173430
Operable Unit:	01
Material ID:	2165356
Material Code:	0001
Material Name:	#2 Fuel Oil
Case No.:	Not reported
Material FA:	Petroleum
Quantity:	Not reported
Units:	Not reported
Recovered:	Not reported
Resource Affected:	Not reported
Oxygenate:	False

Tank Test:

Site ID:	Not reported
Spill Tank Test:	Not reported
Tank Number:	Not reported
Tank Size:	Not reported
Test Method:	Not reported
Leak Rate:	Not reported
Gross Fail:	Not reported
Modified By:	Not reported
Last Modified:	Not reported
Test Method:	Not reported

CB376 **NATIVITY PARISH** **LTANKS** **S103238331**
East **44 SECOND AVENUE** **HIST LTANKS** **N/A**
1/4-1/2 **MANHATTAN, NY**
0.313 mi.
1653 ft. **Site 1 of 2 in cluster CB**

Relative:
Lower

Actual:
39 ft.

LTANKS:

Site ID:	214063
Spill No:	9801146
Spill Date:	4/20/1998
Spill Cause:	Tank Test Failure
Spill Source:	Institutional, Educational, Gov., Other
Spill Class:	Known release that creates potential for fire or hazard. DEC Response. Willing Responsible Party. Corrective action taken.
Spill Closed Dt:	3/3/2003
Facility Addr2:	Not reported
Cleanup Ceased:	Not reported
Cleanup Meets Standard:	False
SWIS:	3101
Investigator:	ADMIN. CLOSED
Referred To:	Not reported
Reported to Dept:	4/27/1998

NATIVITY PARISH (Continued) **S103238331**

CID:	266
Water Affected:	Not reported
Spill Notifier:	Tank Tester
Last Inspection:	Not reported
Recommended Penalty:	Penalty Not Recommended
UST Involvement:	False
Remediation Phase:	0
Date Entered In Computer:	4/27/1998
Spill Record Last Update:	3/5/2003
Spiller Name:	FATHER ANTHONY ARACICH
Spiller Company:	NATIVITY PARISH
Spiller Address:	44 SECOND AVENUE
Spiller City,St,Zip:	NEW YORK, NY
Spiller County:	001
Spiller Contact:	FATHER ANTHONY ARACICH
Spiller Phone:	(212) 674-8590
Spiller Extention:	20
DEC Region:	2
DER Facility ID:	177348
DEC Memo:	Not reported
Remarks:	FURTHER ACTION TO FOLLOW. CLOSED DUE TO LACK OF ANY RECENT INFO - DOES NOT MEET ANY CLEANUP REQUIREMENTS.

Material:

Site ID:	214063
Operable Unit ID:	1058617
Operable Unit:	01
Material ID:	556196
Material Code:	0001
Material Name:	#2 Fuel Oil
Case No.:	Not reported
Material FA:	Petroleum
Quantity:	0
Units:	Gallons
Recovered:	No
Resource Affected:	Not reported
Oxygenate:	False

Tank Test:

Site ID:	214063
Spill Tank Test:	1545825
Tank Number:	Not reported
Tank Size:	1500
Test Method:	03
Leak Rate:	0
Gross Fail:	F
Modified By:	Spills
Last Modified:	10/1/2004
Test Method:	Horner EZ Check I or II

HIST LTANKS:

Region of Spill:	2
Spill Number:	9801146
Spill Date:	04/20/1998
Spill Time:	14:30

NATIVITY PARISH (Continued) **S103238331**

Spill Cause:	Tank Test Failure
Resource Affectd:	On Land
Water Affected:	Not reported
Spill Source:	Other Non Commercial/Industrial
Spill Class:	Known release that creates potential for fire or hazard. DEC Response. Willing Responsible Party. Corrective action taken.
Spill Closed Dt:	/ /
Cleanup Ceased:	/ /
Cleanup Meets Standard:	False
Investigator:	O'DOWD
Caller Name:	Not reported
Caller Agency:	Not reported
Caller Phone:	Not reported
Caller Extension:	Not reported
Notifier Name:	Not reported
Notifier Agency:	Not reported
Notifier Phone:	Not reported
Notifier Extension:	Not reported
Reported to Department Date:	04/27/98
Reported to Department Time:	11:29
SWIS:	62
Spiller Contact:	FATHER ANTHONY ARACICH
Spiller Phone:	(212) 674-8590
Spiller Extention:	20
Spiller Name:	NATIVITY PARISH
Spiller Address:	44 SECOND AVENUE
Spiller City,St,Zip:	NEW YORK, NY
Spiller Cleanup Date:	/ /
Facility Contact:	FATHER ANTHONY ARACICH
Facility Phone:	(212) 674-8590
Facility Extention:	20
Spill Notifier:	Tank Tester
PBS Number:	2-055786
Last Inspection:	/ /
Recommended Penalty:	Penalty Not Recommended
Enforcement Date:	/ /
Investigation Complete:	/ /
UST Involvement:	False
Date Region Sent Summary to Central Office:	/ /
Corrective Action Plan Submitted:	/ /
Date Spill Entered In Computer Data File:	04/27/98
Time Spill Entered In Computer Data File:	Not reported
Spill Record Last Update:	04/28/98
Is Updated:	False

Tank:

PBS Number:	Not reported
Tank Number:	Not reported
Tank Size:	1500
Test Method:	Horner EZ Check
Leak Rate Failed Tank:	0.00
Gross Leak Rate:	Talk Test Failures only pass or fail

Material:

Material Class Type:	Petroleum
Quantity Spilled:	0
Unkonwn Quantity Spilled:	True

NATIVITY PARISH (Continued) **S103238331**

Units:	Gallons
Quantity Recovered:	0
Unkonwn Quantity Recovered:	True
Material:	#2 FUEL OIL
Class Type:	#2 FUEL OIL
Times Material Entry In File:	24464
CAS Number:	Not reported
Last Date:	19941207
DEC Remarks:	Not reported
Spill Cause:	FURTHER ACTION TO FOLLOW.

---

377 South 1/4-1/2 0.314 mi. 1658 ft.

359-369 BROOM STREET **LTANKS S104275702**
369 BROOM ST **HIST LTANKS N/A**
NEW YORK CITY, NY

Relative: Lower

Actual: 33 ft.

LTANKS:

Site ID:	246378
Spill No:	9402306
Spill Date:	5/16/1994
Spill Cause:	Tank Overfill
Spill Source:	Tank Truck
Spill Class:	Known release with minimal potential for fire or hazard. DEC Response. Willing Responsible Party. Corrective action taken.
Spill Closed Dt:	9/25/1995
Facility Addr2:	Not reported
Cleanup Ceased:	9/25/1995
Cleanup Meets Standard:	True
SWIS:	3101
Investigator:	RWAUSTIN
Referred To:	Not reported
Reported to Dept:	5/16/1994
CID:	Not reported
Water Affected:	Not reported
Spill Notifier:	Responsible Party
Last Inspection:	Not reported
Recommended Penalty:	Penalty Not Recommended
UST Involvement:	False
Remediation Phase:	0
Date Entered In Computer:	7/27/1994
Spill Record Last Update:	9/25/2003
Spiller Name:	Not reported
Spiller Company:	T & S TRUCKING
Spiller Address:	Not reported
Spiller City,St,Zip:	ZZ
Spiller County:	001
Spiller Contact:	Not reported
Spiller Phone:	Not reported
Spiller Extention:	Not reported
DEC Region:	2
DER Facility ID:	202347
DEC Memo:	Prior to Sept, 2004 data translation this spill Lead_DEC Field was "AUSTIN"
Remarks:	SPILL CAUSED BY OVER FILL OF VENT- FILLER WASNT PAYING ATTENTION. EPA AT SCENE. DRY SOL & VAN TRUCK USED TO PICK UP OIL. NO OTHER ACTION TAKEN.

359-369 BROOM STREET (Continued) **S104275702**

Material:

Site ID:	246378
Operable Unit ID:	999360
Operable Unit:	01
Material ID:	386045
Material Code:	0001
Material Name:	#2 Fuel Oil
Case No.:	Not reported
Material FA:	Petroleum
Quantity:	-1
Units:	Pounds
Recovered:	No
Resource Affected:	Not reported
Oxygenate:	False

Tank Test:

Site ID:	Not reported
Spill Tank Test:	Not reported
Tank Number:	Not reported
Tank Size:	Not reported
Test Method:	Not reported
Leak Rate:	Not reported
Gross Fail:	Not reported
Modified By:	Not reported
Last Modified:	Not reported
Test Method:	Not reported

HIST LTANKS:

Region of Spill:	2
Spill Number:	9402306
Spill Date:	05/16/1994
Spill Time:	16:00
Spill Cause:	Tank Overfill
Resource Affectd:	On Land
Water Affected:	Not reported
Spill Source:	Tank Truck
Spill Class:	Not reported
Spill Closed Dt:	09/25/95
Cleanup Ceased:	09/25/95
Cleanup Meets Standard:	True
Investigator:	AUSTIN
Caller Name:	Not reported
Caller Agency:	Not reported
Caller Phone:	Not reported
Caller Extension:	Not reported
Notifier Name:	Not reported
Notifier Agency:	Not reported
Notifier Phone:	Not reported
Notifier Extension:	Not reported
Reported to Department Date:	05/16/94
Reported to Department Time:	17:35
SWIS:	62
Spiller Contact:	Not reported
Spiller Phone:	Not reported
Spiller Extention:	Not reported

359-369 BROOM STREET (Continued) **S104275702**

Spiller Name:	T & S TRUCKING
Spiller Address:	Not reported
Spiller City,St,Zip:	Not reported
Spiller Cleanup Date:	/ /
Facility Contact:	Not reported
Facility Phone:	Not reported
Facility Extention:	Not reported
Spill Notifier:	Responsible Party
PBS Number:	Not reported
Last Inspection:	/ /
Recommended Penalty:	Penalty Not Recommended
Enforcement Date:	/ /
Investigation Complete:	/ /
UST Involvement:	False
Date Region Sent Summary to Central Office:	/ /
Corrective Action Plan Submitted:	/ /
Date Spill Entered In Computer Data File:	07/27/94
Time Spill Entered In Computer Data File:	Not reported
Spill Record Last Update:	09/25/95
Is Updated:	False

Tank:

PBS Number:	Not reported
Tank Number:	Not reported
Tank Size:	Not reported
Test Method:	Not reported
Leak Rate Failed Tank:	Not reported
Gross Leak Rate:	Not reported

Material:

Material Class Type:	Petroleum
Quantity Spilled:	-1
Unkonwn Quantity Spilled:	False
Units:	Not reported
Quantity Recovered:	0
Unkonwn Quantity Recovered:	True
Material:	#2 FUEL OIL
Class Type:	#2 FUEL OIL
Times Material Entry In File:	24464
CAS Number:	Not reported
Last Date:	19941207
DEC Remarks:	Not reported
Spill Cause:	SPILL CAUSED BY OVER FILL OF VENT- FILLER WASNT PAYING ATTENTION. EPA AT SCENE. DRY SOL VAN TRUCK USED TO PICK UP OIL. NO OTHER ACTION TAKEN.

CB378 **CLOSED-LACKOF RECENT INFO** **LTANKS** **S104275487**
East **49 SOUTH 2ND STREET** **HIST LTANKS** **N/A**
1/4-1/2 **NEW YORK CITY, NY**
0.314 mi.
1659 ft. **Site 2 of 2 in cluster CB**

Relative:
Lower

Actual:
39 ft.

LTANKS:

Site ID:	73688
Spill No:	8807845
Spill Date:	12/27/1988
Spill Cause:	Tank Test Failure
Spill Source:	Commercial/Industrial
Spill Class:	Known release with minimal potential for fire or hazard. DEC Response.

CLOSED-LACKOF RECENT INFO (Continued) **S104275487**

	Willing Responsible Party. Corrective action taken.
Spill Closed Dt:	3/14/2003
Facility Addr2:	Not reported
Cleanup Ceased:	Not reported
Cleanup Meets Standard:	False
SWIS:	2401
Investigator:	ADMIN. CLOSED
Referred To:	Not reported
Reported to Dept:	12/27/1988
CID:	Not reported
Water Affected:	Not reported
Spill Notifier:	Tank Tester
Last Inspection:	Not reported
Recommended Penalty:	Penalty Not Recommended
UST Involvement:	False
Remediation Phase:	0
Date Entered In Computer:	12/30/1988
Spill Record Last Update:	3/14/2003
Spiller Name:	Not reported
Spiller Company:	Not reported
Spiller Address:	Not reported
Spiller City,St,Zip:	***Update***, ZZ
Spiller County:	001
Spiller Contact:	Not reported
Spiller Phone:	Not reported
Spiller Extention:	Not reported
DEC Region:	2
DER Facility ID:	69330
DEC Memo:	Not reported
Remarks:	3K TANK FAILED TEST WITH A LEAK RATE OF -.593GPH, WILL REPAIR AND RETEST. CLOSED DUE TO LACK OF ANY RECENT INFO - DOES NOT MEET ANY CLEANUP REQUIREMENTS.

Material:

Site ID:	73688
Operable Unit ID:	923322
Operable Unit:	01
Material ID:	452621
Material Code:	0066A
Material Name:	UNKNOWN PETROLEUM
Case No.:	Not reported
Material FA:	Petroleum
Quantity:	-1
Units:	Pounds
Recovered:	No
Resource Affected:	Not reported
Oxygenate:	False

Tank Test:

Site ID:	73688
Spill Tank Test:	1535041
Tank Number:	Not reported
Tank Size:	0
Test Method:	00
Leak Rate:	0
Gross Fail:	Not reported

CLOSED-LACKOF RECENT INFO (Continued) **S104275487**

Modified By:	Spills
Last Modified:	10/1/2004
Test Method:	Unknown

Site ID:	265300
Spill No:	8706162
Spill Date:	10/21/1987
Spill Cause:	Tank Test Failure
Spill Source:	Commercial/Industrial
Spill Class:	Known release that creates a file or hazard. DEC Response. Willing Responsible Party. Corrective action taken.
Spill Closed Dt:	3/13/2003
Facility Addr2:	Not reported
Cleanup Ceased:	Not reported
Cleanup Meets Standard:	False
SWIS:	2401
Investigator:	ADMIN. CLOSED
Referred To:	Not reported
Reported to Dept:	10/21/1987
CID:	Not reported
Water Affected:	Not reported
Spill Notifier:	Tank Tester
Last Inspection:	Not reported
Recommended Penalty:	Penalty Not Recommended
UST Involvement:	True
Remediation Phase:	0
Date Entered In Computer:	10/26/1987
Spill Record Last Update:	3/18/2003
Spiller Name:	Not reported
Spiller Company:	AMSTAR
Spiller Address:	49 SOUTH 2ND ST.
Spiller City,St,Zip:	BROOKLYN, NY
Spiller County:	001
Spiller Contact:	Not reported
Spiller Phone:	Not reported
Spiller Extention:	Not reported
DEC Region:	2
DER Facility ID:	216185
DEC Memo:	Not reported
Remarks:	(2) 5.5K TANKS FAILED TEST WITH A LEAK RATE OF -.1863G/HR. WILL EXCAVATE, ISOLATE, AND RETEST. CONTACT: JOE LUCCES (718) 387-6800. CLOSED DUE TO LACK OF ANY RECENT INFO - DOES NOT MEET ANY CLEANUP REQUIREMENTS.

Material:

Site ID:	265300
Operable Unit ID:	912204
Operable Unit:	01
Material ID:	465187
Material Code:	0008
Material Name:	Diesel
Case No.:	Not reported
Material FA:	Petroleum
Quantity:	-1
Units:	Pounds
Recovered:	No

CLOSED-LACKOF RECENT INFO (Continued) **S104275487**

Resource Affected: Not reported
Oxygenate: False

Tank Test:
Site ID: 265300
Spill Tank Test: 1531985
Tank Number: Not reported
Tank Size: 0
Test Method: 00
Leak Rate: 0
Gross Fail: Not reported
Modified By: Spills
Last Modified: 10/1/2004
Test Method: Unknown

HIST LTANKS:
Region of Spill: 2
Spill Number: 8706162
Spill Date: 10/21/1987
Spill Time: 14:45
Spill Cause: Tank Test Failure
Resource Affectd: Groundwater
Water Affected: Not reported
Spill Source: Other Commercial/Industrial
Spill Class: Known release that creates a file or hazard. DEC Response. Willing Responsible Party. Corrective action taken.
Spill Closed Dt: / /
Cleanup Ceased: / /
Cleanup Meets Standard: False
Investigator: BATTISTA
Caller Name: Not reported
Caller Agency: Not reported
Caller Phone: Not reported
Caller Extension: Not reported
Notifier Name: Not reported
Notifier Agency: Not reported
Notifier Phone: Not reported
Notifier Extension: Not reported
Reported to Department Date: 10/21/87
Reported to Department Time: 15:15
SWIS: 61
Spiller Contact: Not reported
Spiller Phone: Not reported
Spiller Extention: Not reported
Spiller Name: AMSTAR
Spiller Address: 49 SOUTH 2ND ST.
Spiller City,St,Zip: B'KLYN, NY
Spiller Cleanup Date: / /
Facility Contact: Not reported
Facility Phone: (718) 387-6800
Facility Extention: Not reported
Spill Notifier: Tank Tester
PBS Number: Not reported
Last Inspection: / /
Recommended Penalty: Penalty Not Recommended

CLOSED-LACKOF RECENT INFO (Continued) **S104275487**

Enforcement Date: / /
Investigation Complete: / /
UST Involvement: True
Date Region Sent Summary to Central Office: / /
Corrective Action Plan Submitted: / /
Date Spill Entered In Computer Data File: 10/26/87
Time Spill Entered In Computer Data File: Not reported
Spill Record Last Update: 11/24/92
Is Updated: False

Tank:
PBS Number: Not reported
Tank Number: Not reported
Tank Size: 0
Test Method: Not reported
Leak Rate Failed Tank: 0.00
Gross Leak Rate: Not reported

Material:
Material Class Type: Petroleum
Quantity Spilled: -1
Unkonwn Quantity Spilled: False
Units: Not reported
Quantity Recovered: 0
Unkonwn Quantity Recovered: False
Material: DIESEL
Class Type: DIESEL
Times Material Entry In File: 10625
CAS Number: Not reported
Last Date: 19940728
DEC Remarks: / / : 11/21 UPDATE:TWO SMALL PIPE LEAKS DISCOVERED ON VENT OLD FILL LINE-NO CONTAM BELOW TANK TOP SEE 11/21 LETTER FROM AMSTAR W/SPILL REPORT FORM.
Spill Cause: 2) 5.5K TANKS FAILED TEST WITH A LEAK RATE OF -.1863G/HR. WILL EXCAVATE, ISOLATE, AND RETEST. CONTACT: JOE LUCCES 718) 387-6800.

379
WSW
1/4-1/2
0.321 mi.
1696 ft.

ADAMS & ADAMS **LTANKS** **S107784268**
476 BROOME STREET **HIST AST** **N/A**
NEW YORK, NY 10013

Relative:
Lower

Actual:
14 ft.

LTANKS:
Site ID: 368984
Spill No: 0605754
Spill Date: 8/17/2006
Spill Cause: Tank Test Failure
Spill Source: Commercial/Industrial
Spill Class: Known release with minimal potential for fire or hazard. DEC Response. Willing Responsible Party. Corrective action taken.
Spill Closed Dt: Not reported
Facility Addr2: Not reported
Cleanup Ceased: Not reported
Cleanup Meets Standard: False
SWIS: 3101
Investigator: BKFALVEY
Referred To: Not reported
Reported to Dept: 8/17/2006
CID: 410

ADAMS & ADAMS (Continued) **S107784268**

Water Affected:	Not reported
Spill Notifier:	Tank Tester
Last Inspection:	Not reported
Recommended Penalty:	Penalty Not Recommended
UST Involvement:	False
Remediation Phase:	1
Date Entered In Computer:	8/17/2006
Spill Record Last Update:	2/11/2010
Spiller Name:	BRT REALITY
Spiller Company:	BRT REALITY TRUST
Spiller Address:	476-478 BROOME ST.
Spiller City,St,Zip:	MANHATTAN, NY
Spiller County:	001
Spiller Contact:	BRT REALITY
Spiller Phone:	(718) 567-4924
Spiller Extention:	Not reported
DEC Region:	2
DER Facility ID:	27204
DEC Memo:	need to trace owner & send TTF letter 8/28/06 ttf letter sent. bf 9/6/06 Spoke to Bernie at NYC Tank. They will clear off concrete from tank and determine why tank failed. Also, received letter from Aaron Adams, ex-owner, explaining that building is no longer his. Deed was signed over to 476 Broome Property, LLC, 41 Madison Avenue, 29th Floor, New York, NY 10010 on 8/24/06 (Acris). 9/7/06 Spoke to Mr. Haliday of Gindi Group and 476 Broome Property, LLC (212)207-9216. They are having NYC Tank repair and or replace tank within next 5 days. bf 9/12/06 Sent ttf letter to new owner's manager: Solly Halbi, 600 Madison Avenue, 24th Floor, NYC 10022. Faxed letter to NYC Tanks at their request. bf 9/19/06 Received fax letter from Gindi Group. Second fax received. Tank needs to be closed with DEC application. 9/22/06 Called Solly Halabi (sp?) of Gindi Group. Left message for him to call back re: application. bf 4/25/07 Property has been sold as of 9/06. Not able to find a contact phone number for new owner. Sent letter requesting closure application for tank to: 476 Broome Street Property LLC c/o National Registered Agents 875 Avenue of the Americas, Suite 501 New York, NY 10001 Letter gives them 30 days to submit application. bf 5/25/07 Received letter from National Registered Agents stating that 476 Broome Street Property is not represented by them. bf 1/31/08 bf: Found new owner via ACRIS. Letter (ttf) sent to: 476 Broome Property LLC 41 Madison Avenue, 29th Floor New York, NY 10010 5/19/08 Inspected facility on 5/9/08. Nobody at site. Photos taken . Fill port not color coded. Sent NOV to 476 Broome Property LLC at address above. Administrative settlement conference scheduled for 6/10/08 at 2:30 PM. bf 2/11/10 A consent order was signed on 7/22/08 to settle the PBS and Spill violations. UUnder the order, the respondent was required to provide compliance documentation to DEC within 30 days. To date no documentation was received. PDF file of consent order was placed into e-docs. bf
Remarks:	CALLER REPORTS IT WAS A DRY LEAK AS A RESULT OF THE VENT AND MANHOLE COVER:

Material:

Site ID:	368984
Operable Unit ID:	1126834
Operable Unit:	01
Material ID:	2116398
Material Code:	0001

ADAMS & ADAMS (Continued) **S107784268**

Material Name:	#2 Fuel Oil
Case No.:	Not reported
Material FA:	Petroleum
Quantity:	Not reported
Units:	Gallons
Recovered:	No
Resource Affected:	Not reported
Oxygenate:	False

Tank Test:

Site ID:	368984
Spill Tank Test:	1550204
Tank Number:	1
Tank Size:	2000
Test Method:	03
Leak Rate:	0
Gross Fail:	Not reported
Modified By:	Watchdog
Last Modified:	8/17/2006
Test Method:	Horner EZ Check I or II

Site ID:	369287
Spill No:	0606003
Spill Date:	8/24/2006
Spill Cause:	Tank Test Failure
Spill Source:	Institutional, Educational, Gov., Other
Spill Class:	Known release with minimal potential for fire or hazard. DEC Response. Willing Responsible Party. Corrective action taken.
Spill Closed Dt:	4/16/2007
Facility Addr2:	Not reported
Cleanup Ceased:	Not reported
Cleanup Meets Standard:	False
SWIS:	3101
Investigator:	BKFALVEY
Referred To:	Not reported
Reported to Dept:	8/24/2006
CID:	444
Water Affected:	Not reported
Spill Notifier:	Tank Tester
Last Inspection:	Not reported
Recommended Penalty:	Penalty Not Recommended
UST Involvement:	False
Remediation Phase:	0
Date Entered In Computer:	8/24/2006
Spill Record Last Update:	4/16/2007
Spiller Name:	ABRAHAM WEXLER
Spiller Company:	REAL ESTATE TRANS.
Spiller Address:	476 BROOME STREET
Spiller City,St,Zip:	MANHATTEN, NY
Spiller County:	001
Spiller Contact:	ABRAHAM WEXLER
Spiller Phone:	(718) 731-7011
Spiller Extention:	Not reported
DEC Region:	2
DER Facility ID:	27204
DEC Memo:	8/28/06 ttf letter sent. bf 4/16/07 NFA. Spill combined into previous

ADAMS & ADAMS (Continued) **S107784268**

tank test failure of same tank (Spill #0605754). bf
Remarks: SHOULD EMPTY TANK:

Material:
Site ID: 369287
Operable Unit ID: 1127127
Operable Unit: 01
Material ID: 2116710
Material Code: 0001
Material Name: #2 Fuel Oil
Case No.: Not reported
Material FA: Petroleum
Quantity: Not reported
Units: Gallons
Recovered: No
Resource Affected: Not reported
Oxygenate: False

Tank Test:
Site ID: 369287
Spill Tank Test: 1550217
Tank Number: 1
Tank Size: 2000
Test Method: 03
Leak Rate: 0
Gross Fail: Not reported
Modified By: Watchdog
Last Modified: 8/24/2006
Test Method: Horner EZ Check I or II

HIST AST:
PBS Number: 2-605446
SWIS Code: 6201
Operator: JAIPER SAUD
Facility Phone: (718) 966-2712
Facility Addr2: Not reported
Facility Type: OTHER
Emergency: ADAMS & ADAMS
Emergency Tel: (718) 328-3300
Old PBSNO: Not reported
Date Inspected: Not reported
Inspector: Not reported
Result of Inspection: Not reported
Owner Name: ADAMS & ADAMS
Owner Address: 347 COSTER STREET
Owner City,St,Zip: BRONX, NY 10013
Federal ID: Not reported
Owner Tel: (718) 328-3300
Owner Type: Corporate/Commercial
Owner Subtype: Not reported
Mailing Contact: Not reported
Mailing Name: ADAMS & ADAMS
Mailing Address: 347 COSTER STREET
Mailing Address 2: Not reported
Mailing City,St,Zip: BRONX, NY 10013

ADAMS & ADAMS (Continued) **S107784268**

Mailing Telephone:	(718) 328-3300
Owner Mark:	First Owner
Facility Status:	1 - Active PBS facility, i.e. total capacity of the PBS tanks is greater than 1,100 gallons, regardless if Subpart 360-14 tanks exist or not at the facility.
Certification Flag:	False
Certification Date:	03/23/2001
Expiration:	03/19/2006
Renew Flag:	False
Renew Date:	Not reported
Total Capacity:	2000
FAMT:	True
Facility Screen:	No Missing Data
Owner Screen:	No Missing Data
Tank Screen:	Minor Data Missing
Dead Letter:	False
CBS Number:	Not reported
Town or City:	NEW YORK CITY
County Code:	62
Town or City Code:	01
Region:	2

Tank ID:	001
Tank Location:	ABOVEGROUND
Tank Status:	In Service
Install Date:	Not reported
Capacity (Gal):	2000
Product Stored:	NOS 1,2, OR 4 FUEL OIL
Tank Type:	Steel/carbon steel
Tank Internal:	0
Tank External:	1
Pipe Location:	Not reported
Pipe Type:	Not reported
Pipe Internal:	Not reported
Pipe External:	Not reported
Tank Containment:	Not reported
Leak Detection:	Not reported
Overfill Protection:	Not reported
Dispenser Method:	Not reported
Date Tested:	Not reported
Next Test Date:	Not reported
Missing Data for Tank:	Minor Data Missing
Date Closed:	Not reported
Test Method:	Not reported
Deleted:	False
Updated:	True
SPDES Number:	Not reported
Lat/Long:	Not reported

380
South
1/4-1/2
0.336 mi.
1772 ft.

166 MULBERRY STREET
166 MULBERRY STREET
NEW YORK, NY 10013

LTANKS **S107785381**
HIST AST **N/A**

Relative:
Lower

Actual:
29 ft.

LTANKS:

Site ID:	424952
Spill No:	0912086
Spill Date:	2/16/2010
Spill Cause:	Tank Test Failure
Spill Source:	Private Dwelling
Spill Class:	Not reported
Spill Closed Dt:	Not reported
Facility Addr2:	Not reported
Cleanup Ceased:	Not reported
Cleanup Meets Standard:	False
SWIS:	3101
Investigator:	LXZIELIN
Referred To:	Not reported
Reported to Dept:	2/17/2010
CID:	Not reported
Water Affected:	Not reported
Spill Notifier:	Other
Last Inspection:	Not reported
Recommended Penalty:	Penalty Not Recommended
UST Involvement:	False
Remediation Phase:	1
Date Entered In Computer:	2/17/2010
Spill Record Last Update:	6/30/2010
Spiller Name:	MARLIN JOSEPH
Spiller Company:	NYC HPD
Spiller Address:	166 MULBERRY STREET
Spiller City,St,Zip:	NEW YORK, NY
Spiller County:	999
Spiller Contact:	MARLIN JOSEPH
Spiller Phone:	(718) 624-4842
Spiller Extention:	Not reported
DEC Region:	2
DER Facility ID:	373861
DEC Memo:	City managed building: PBS 2-606857 TTF letter sent to: NYC-HPD Attn: Derak Parsons 100 Gold St. #6Y2 New York, NY 10038
Remarks:	TANK TEST FAIL.

Material:

Site ID:	424952
Operable Unit ID:	1180692
Operable Unit:	01
Material ID:	2174676
Material Code:	0001
Material Name:	#2 Fuel Oil
Case No.:	Not reported
Material FA:	Petroleum
Quantity:	Not reported
Units:	Not reported
Recovered:	Not reported
Resource Affected:	Not reported
Oxygenate:	False

166 MULBERRY STREET (Continued) **S107785381**

Tank Test:

Site ID:	Not reported
Spill Tank Test:	Not reported
Tank Number:	Not reported
Tank Size:	Not reported
Test Method:	Not reported
Leak Rate:	Not reported
Gross Fail:	Not reported
Modified By:	Not reported
Last Modified:	Not reported
Test Method:	Not reported

HIST AST:

PBS Number:	2-606857
SWIS Code:	6201
Operator:	ASST. COMMISSIONER/DPM
Facility Phone:	(212) 863-7087
Facility Addr2:	Not reported
Facility Type:	APARTMENT BUILDING
Emergency:	ASST. COMMISSIONER/DPM
Emergency Tel:	(212) 863-7087
Old PBSNO:	Not reported
Date Inspected:	Not reported
Inspector:	Not reported
Result of Inspection:	Not reported
Owner Name:	NYC/HPD/DPM
Owner Address:	100 GOLD ST., #6Z1
Owner City,St,Zip:	NEW YORK, NY 10038
Federal ID:	Not reported
Owner Tel:	(212) 863-7087
Owner Type:	Local Government
Owner Subtype:	Not reported
Mailing Contact:	ASST. COMMISSIONER/DPM
Mailing Name:	NYC/HPD/DPM
Mailing Address:	100 GOLD STREET
Mailing Address 2:	#6Z1
Mailing City,St,Zip:	NEW YORK, NY 10038
Mailing Telephone:	(212) 863-7087
Owner Mark:	First Owner
Facility Status:	1 - Active PBS facility, i.e. total capacity of the PBS tanks is greater than 1,100 gallons, regardless if Subpart 360-14 tanks exist or not at the facility.
Certification Flag:	False
Certification Date:	08/31/2001
Expiration:	08/29/2006
Renew Flag:	False
Renew Date:	Not reported
Total Capacity:	1500
FAMT:	True
Facility Screen:	No Missing Data
Owner Screen:	No Missing Data
Tank Screen:	Minor Data Missing
Dead Letter:	False
CBS Number:	Not reported
Town or City:	NEW YORK CITY

166 MULBERRY STREET (Continued) **S107785381**

County Code:	62
Town or City Code:	01
Region:	2
Tank ID:	001
Tank Location:	ABOVEGROUND
Tank Status:	In Service
Install Date:	Not reported
Capacity (Gal):	1500
Product Stored:	UNLEADED GASOLINE
Tank Type:	Steel/carbon steel
Tank Internal:	0
Tank External:	1
Pipe Location:	Aboveground/Underground Combination
Pipe Type:	STEEL/IRON
Pipe Internal:	None
Pipe External:	0
Tank Containment:	Not reported
Leak Detection:	0
Overfill Protection:	6
Dispenser Method:	Suction
Date Tested:	Not reported
Next Test Date:	Not reported
Missing Data for Tank:	Minor Data Missing
Date Closed:	Not reported
Test Method:	Not reported
Deleted:	False
Updated:	True
SPDES Number:	Not reported
Lat/Long:	Not reported

---

381 **390 WEST BROADWAY** **LTANKS** **S104502756**
West **390 WEST BROADWAY** **NY Spills** **N/A**
1/4-1/2 **MANHATTAN, NY** **NY Hist Spills**
0.339 mi.
1788 ft.

Relative:
Lower

Actual:
10 ft.

LTANKS:

Site ID:	140396
Spill No:	0303372
Spill Date:	6/30/2003
Spill Cause:	Tank Failure
Spill Source:	Commercial/Industrial
Spill Class:	Known release with minimal potential for fire or hazard. DEC Response. Willing Responsible Party. Corrective action taken.
Spill Closed Dt:	12/16/2003
Facility Addr2:	Not reported
Cleanup Ceased:	Not reported
Cleanup Meets Standard:	False
SWIS:	3101
Investigator:	JXZHAO
Referred To:	Not reported
Reported to Dept:	6/30/2003
CID:	216
Water Affected:	Not reported
Spill Notifier:	Responsible Party
Last Inspection:	Not reported
Recommended Penalty:	Penalty Not Recommended

390 WEST BROADWAY (Continued) **S104502756**

UST Involvement:	False
Remediation Phase:	0
Date Entered In Computer:	6/30/2003
Spill Record Last Update:	12/23/2003
Spiller Name:	Not reported
Spiller Company:	UNKNOWN
Spiller Address:	Not reported
Spiller City,St,Zip:	ZZ -
Spiller County:	001
Spiller Contact:	RUSS ESHMAN
Spiller Phone:	(631) 269-8800
Spiller Extention:	Not reported
DEC Region:	2
DER Facility ID:	119903
DEC Memo:	Prior to Sept, 2004 data translation this spill Lead_DEC Field was "ZHAO" Sangesland spoke with Russ Eshman of Impact Environmental. He said they did some soil testing around buried tanks and came back with some minor hits. If the levels are just over the limits, it may be OK to close out A soil testing report is being prepared and will be sent to Jie Zhao. 12/9/03 - Report received by e-mail. One 550 gal tank involved. Boring up to six feet below the basement floor. Minor impact on one of the three boring samples. 12/16/03 - Kevin Kleaka expleined that 6 feet below the basement surface material could not be penetrate through. Spill closed.
Remarks:	LAB RESULTS SHOWED ELEVATED LEVELS OF SEMI - VOLATLE CONTAMINATION

Material:

Site ID:	140396
Operable Unit ID:	871413
Operable Unit:	01
Material ID:	504244
Material Code:	0001
Material Name:	#2 Fuel Oil
Case No.:	Not reported
Material FA:	Petroleum
Quantity:	0
Units:	Gallons
Recovered:	No
Resource Affected:	Not reported
Oxygenate:	False

Tank Test:

Site ID:	Not reported
Spill Tank Test:	Not reported
Tank Number:	Not reported
Tank Size:	Not reported
Test Method:	Not reported
Leak Rate:	Not reported
Gross Fail:	Not reported
Modified By:	Not reported
Last Modified:	Not reported
Test Method:	Not reported

NY Spills:

Site ID:	140397

390 WEST BROADWAY (Continued) **S104502756**

Facility Addr2:	Not reported
Facility ID:	9613061
Spill Number:	9613061
Facility Type:	ER
SWIS:	3101
Investigator:	SMMARTIN
Referred To:	Not reported
Spill Date:	2/4/1997
Reported to Dept:	2/4/1997
CID:	266
Spill Cause:	Equipment Failure
Water Affected:	Not reported
Spill Source:	Commercial/Industrial
Spill Notifier:	Other
Cleanup Ceased:	Not reported
Cleanup Meets Std:	False
Last Inspection:	Not reported
Recommended Penalty:	Penalty Not Recommended
UST Trust:	False
Spill Class:	Known release with minimal potential for fire or hazard. DEC Response. Willing Responsible Party. Corrective action taken.
Spill Closed Dt:	2/4/1997
Remediation Phase:	0
Date Entered In Computer:	2/4/1997
Spill Record Last Update:	2/6/1997
Spiller Name:	Not reported
Spiller Company:	Not reported
Spiller Address:	390 WEST BROADWAY
Spiller City,St,Zip:	MANHATTAN, NY
Spiller Company:	001
Contact Name:	Not reported
Contact Phone:	Not reported
DEC Region:	2
DER Facility ID:	119903
DEC Memo:	Prior to Sept, 2004 data translation this spill Lead_DEC Field was "MARTINKAT"
Remarks:	LEAK FROM WHERE FILL MEETS TANK. ONTO CONCRETE BASEMENT FLOOR. SPILLER NOTIFIED OF PROBLEM. CLEANED UP.

Material:

Site ID:	140397
Operable Unit ID:	1040725
Operable Unit:	01
Material ID:	341711
Material Code:	0001
Material Name:	#2 Fuel Oil
Case No.:	Not reported
Material FA:	Petroleum
Quantity:	4
Units:	Gallons
Recovered:	4
Resource Affected:	Not reported
Oxygenate:	False

Tank Test:

Site ID:	Not reported
Spill Tank Test:	Not reported

390 WEST BROADWAY (Continued) **S104502756**

Tank Number: Not reported
Tank Size: Not reported
Test Method: Not reported
Leak Rate: Not reported
Gross Fail: Not reported
Modified By: Not reported
Last Modified: Not reported
Test Method: Not reported

NY Hist Spills:
Region of Spill: 2
Spill Number: 9613061
Investigator: MARTINKAT
Caller Name: Not reported
Caller Agency: Not reported
Caller Phone: Not reported
Notifier Name: Not reported
Notifier Agency: Not reported
Notifier Phone: Not reported
Spill Date/Time: 02/04/1997 12:05
Reported to Dept Date/Time: 02/04/97 14:03
SWIS: 62
Spiller Name: Not reported
Spiller Contact: Not reported
Spiller Phone: Not reported
Spiller Address: 390 WEST BROADWAY
Spiller City,St,Zip: MANHATTAN, NY
Spill Cause: Equipment Failure
Reported to Dept: On Land
Water Affected: Not reported
Spill Source: 01
Spill Notifier: Other
PBS Number: Not reported
Cleanup Ceased: / /
Cleanup Meets Std: False
Last Inspection: / /
Recommended Penalty: Penalty Not Recommended
Spiller Cleanup Dt: / /
Enforcement Date: / /
Invstgn Complete: / /
UST Involvement: False
Spill Class: Known release with minimal potential for fire or hazard. DEC Response. Willing Responsible Party. Corrective action taken.
Spill Closed Dt: 02/04/97
Corrective Action Plan Submitted: / /
Date Region Sent Summary to Central Office: / /
Date Spill Entered In Computer Data File: 02/04/97
Date Spill Entered In Computer Data File: Not reported
Update Date: 02/06/97
Is Updated: False

Tank:
PBS Number: Not reported
Tank Number: Not reported
Tank Size: Not reported
Test Method: Not reported

390 WEST BROADWAY (Continued) **S104502756**

Leak Rate Failed Tank: Not reported
Gross Leak Rate: Not reported

Material:
Material Class Type: Petroleum
Quantity Spilled: 4
Unkonwn Quantity Spilled: False
Units: Gallons
Quantity Recovered: 4
Unkonwn Quantity Recovered: False
Material: #2 FUEL OIL
Class Type: #2 FUEL OIL
Times Material Entry In File: 24464
CAS Number: Not reported
Last Date: 19941207
DEC Remarks: Not reported
Remark: LEAK FROM WHERE FILL MEETS TANK. ONTO CONCRETE BASEMENT FLOOR. SPILLER NOTIFIED OF PROBLEM. CLEANED UP.

CC382 **RESIDENTIAL** **LTANKS** **S105997847**
ENE **91 EAST 4TH STREET** **N/A**
1/4-1/2 **NEW YORK CITY, NY**
0.344 mi.
1818 ft. **Site 1 of 2 in cluster CC**

Relative:
Lower

Actual:
38 ft.

LTANKS:
Site ID: 326541
Spill No: 0210175
Spill Date: 1/8/2003
Spill Cause: Tank Test Failure
Spill Source: Institutional, Educational, Gov., Other
Spill Class: Known release that creates potential for fire or hazard. DEC Response. Willing Responsible Party. Corrective action taken.
Spill Closed Dt: Not reported
Facility Addr2: Not reported
Cleanup Ceased: Not reported
Cleanup Meets Standard: False
SWIS: 3101
Investigator: RMPIPER
Referred To: Not reported
Reported to Dept: 1/8/2003
CID: 282
Water Affected: Not reported
Spill Notifier: Tank Tester
Last Inspection: Not reported
Recommended Penalty: Penalty Not Recommended
UST Involvement: False
Remediation Phase: 1
Date Entered In Computer: 1/8/2003
Spill Record Last Update: 2/11/2011
Spiller Name: LEONARD FARNVBLAU
Spiller Company: PIONEER MANAGMENT
Spiller Address: 27 WEST 72ND STREET
Spiller City,St,Zip: NEW YORK,, NY 10023-
Spiller County: 001
Spiller Contact: RENE LOUIS
Spiller Phone: (718) 378-7000
Spiller Extention: Not reported

RESIDENTIAL (Continued) **S105997847**

DEC Region: 2
DER Facility ID: 263041
DEC Memo: Prior to Sept, 2004 data translation this spill Lead_DEC Field was "DEMEO" 0210175-Vought-Spoke with Scott (Pioneer Mangement) who just received, and will approve of proposal to isolate and retest. Faxed and mailed tank test failure letter on 1/9/2003. 7/21/03 TJD Demeo contacted Pioneer Management to determine tank status as letter received from Pioneer (Addressed to Ben Conlon)reveals only tank test failure of 1/8/03. Letter to DEC dated 6/30/03 requests the Department cancel any and all civil penalties concerning this matter. 6/30/03 letter signed by Scott Alcheh. Demeo called Pioneer and asked for Scott Alcheh and was told no such person works for Pioneer and I must have wrong number. Upon further identifying myself and DEC the individual who answered phone (John Stein) now recognized name but states that individual is unavailable. Upon further questioning regarding tank status Mr. Stein states that Pioneer is in the process of obtaining permits to uncover tank. Mr. Stein is unable to provide information regarding tank status but he has stated tank probably still contains product. Demeo directed Mr. Stein to immediately empty tank and proceed with directives of 1/8/03 correspondence from DEC. 7/27/04 TJD Open spills on property being consolidated. Second TTF (0307640) closed and cross-referenced. 6/21/07 Matthew Klaas (Albany DER) -Drafted a letter to Pioneer management at 27 west 72nd street, New York, NY 10023, informing them they have only sent copies of failed tank tests, requesting further information. 9/29/09 - Austin - Transferred from Albany assignment to Piper, for further investigation. - end 11/2/09- Tank closed 11/03.in place. 2/11/11- DEC piper sent infor request to Mr. Leonard Franzblau Pioneer Management 345 West 35th Street New York, NY 10001-1706
Remarks: tank failed the test.unknownb size tank the line runs underneath the sidewalk

Material:
Site ID: 326541
Operable Unit ID: 863376
Operable Unit: 01
Material ID: 513570
Material Code: 0001
Material Name: #2 Fuel Oil
Case No.: Not reported
Material FA: Petroleum
Quantity: 0
Units: Gallons
Recovered: No
Resource Affected: Not reported
Oxygenate: False

Tank Test:
Site ID: 326541
Spill Tank Test: 1527915
Tank Number: 1
Tank Size: 0
Test Method: 03
Leak Rate: 0
Gross Fail: Not reported
Modified By: Spills

RESIDENTIAL (Continued) **S105997847**

Last Modified: 10/1/2004
Test Method: Horner EZ Check I or II

CC383 **91 EAST 4TH ST** **LTANKS** **S106124188**
ENE **91 EAST 4TH ST** **N/A**
1/4-1/2 **MANHATTAN, NY**
0.344 mi.
1818 ft. **Site 2 of 2 in cluster CC**

Relative:
Lower

Actual:
38 ft.

LTANKS:

Site ID:	82922
Spill No:	0307640
Spill Date:	10/8/2003
Spill Cause:	Tank Test Failure
Spill Source:	Private Dwelling
Spill Class:	Known release that creates potential for fire or hazard. DEC Response. Willing Responsible Party. Corrective action taken.
Spill Closed Dt:	7/27/2004
Facility Addr2:	Not reported
Cleanup Ceased:	Not reported
Cleanup Meets Standard:	False
SWIS:	3101
Investigator:	TJDEMEO
Referred To:	Not reported
Reported to Dept:	10/20/2003
CID:	205
Water Affected:	Not reported
Spill Notifier:	Responsible Party
Last Inspection:	Not reported
Recommended Penalty:	Penalty Not Recommended
UST Involvement:	False
Remediation Phase:	0
Date Entered In Computer:	10/20/2003
Spill Record Last Update:	7/27/2004
Spiller Name:	SCOTT ALCHEH
Spiller Company:	PIONEER MGNT CO.
Spiller Address:	27 WEST 72ND STREET
Spiller City,St,Zip:	MANHATTAN, NY 10023-
Spiller County:	001
Spiller Contact:	CALLER
Spiller Phone:	Not reported
Spiller Extention:	Not reported
DEC Region:	2
DER Facility ID:	76377
DEC Memo:	Prior to Sept, 2004 data translation this spill Lead_DEC Field was "DEMEO" 10/20/03. TTF LETTER HAS BEEN SENT to: Scott Alcheh C/o Pioneer MGNT Co. 27 West 72nd Street NY, NY 10023 YK. 7/27/04 TJD Spill closed and cross-referenced to spill 0210175. All open spills consolidated into single spill. SITE DOES NOT MEET STANDARDS.
Remarks:	Not reported

Material:

Site ID:	82922
Operable Unit ID:	874034
Operable Unit:	01
Material ID:	501164

91 EAST 4TH ST (Continued) **S106124188**

Material Code:	0001
Material Name:	#2 Fuel Oil
Case No.:	Not reported
Material FA:	Petroleum
Quantity:	0
Units:	Gallons
Recovered:	No
Resource Affected:	Not reported
Oxygenate:	False

Tank Test:

Site ID:	82922
Spill Tank Test:	1528747
Tank Number:	2
Tank Size:	0
Test Method:	00
Leak Rate:	0
Gross Fail:	Not reported
Modified By:	Spills
Last Modified:	10/1/2004
Test Method:	Unknown

384
NW
1/4-1/2
0.350 mi.
1847 ft.

171 SULLIVAN ST
MANHATTAN, NY

LTANKS **S104877273**
HIST LTANKS **N/A**
NY Spills

Relative:
Lower

Actual:
23 ft.

LTANKS:

Site ID:	209542
Spill No:	0009608
Spill Date:	11/21/2000
Spill Cause:	Tank Overfill
Spill Source:	Private Dwelling
Spill Class:	Known release with minimal potential for fire or hazard. DEC Response. Willing Responsible Party. Corrective action taken.
Spill Closed Dt:	4/9/2002
Facility Addr2:	Not reported
Cleanup Ceased:	Not reported
Cleanup Meets Standard:	False
SWIS:	3101
Investigator:	TJDEMEO
Referred To:	Not reported
Reported to Dept:	11/21/2000
CID:	396
Water Affected:	Not reported
Spill Notifier:	Other
Last Inspection:	Not reported
Recommended Penalty:	Penalty Not Recommended
UST Involvement:	False
Remediation Phase:	0
Date Entered In Computer:	11/21/2000
Spill Record Last Update:	4/9/2002
Spiller Name:	Not reported
Spiller Company:	UNKNOWN
Spiller Address:	Not reported

(Continued) **S104877273**

Spiller City,St,Zip:	NY
Spiller County:	999
Spiller Contact:	Not reported
Spiller Phone:	Not reported
Spiller Extention:	Not reported
DEC Region:	2
DER Facility ID:	173742
DEC Memo:	Prior to Sept, 2004 data translation this spill Lead_DEC Field was "DEMEO" Con Ed e2mis #134483: GDS MECHANIC A SORRANO 11084 WAS CALLED TO LOCATION FOR A UNLOCATED 51. UPON ARRIVAL HE FOUND FUEL OIL ALL OVER THE BASEMENT FLOOR. OIL HAD ALREADY SEEPED INTO THE DRAIN. THE SUPER WAS HOSING SAME DOWN THE DRAIN. AT 1611 THE FD WAS CALLED TO LOCATION. THEY SHUT DOWN WATER TO THE BUILDING.CON ED LEAK TICKET NUMBER IS ML00012929.THERE IS APPROXIMATELY 5 GALLONS ON OIL ON THE FLOOR WHEN THE FD ARRIVED.THIS IS A THIRD PARTY SPILL. CON ED NOT INVOLVED IN SPILL.NOTIFIED CIG NATALE 16:58 BY LYLE SEAGRIFF #50868 INPUT BY LYLE SEAGRIFF. UPDATE - November 27, 2000 THIS IS NOT A CON EDISON INCIDENT. This spill was turned over to the New York City Fire Department for action. Changed Incident Type to "Spill - Fuel Oil" from "Spill - Drip Water". Added "3P" to the Short Description. Added Stop Date. Changed OPN STATUS to "Closed". Added Resolved Date. Logger Gary Windman, Env. Coordinator, 75989. Logger Kenneth Heyman #96534 3/8/02 14:40 Update: I spoke to Lou Faro today and he advised me to submit to DEC for approval. I changed the Opn Staus to CLODE and removed the resolved time.
Remarks:	con ed was doing an inspect. and saw the build super washing fuel oil down the drain...con ed called the fd and they responded. nfd.

Material:

Site ID:	209542
Operable Unit ID:	831897
Operable Unit:	01
Material ID:	543545
Material Code:	0003
Material Name:	#6 Fuel Oil
Case No.:	Not reported
Material FA:	Petroleum
Quantity:	0
Units:	Gallons
Recovered:	No
Resource Affected:	Not reported
Oxygenate:	False

Tank Test:

Site ID:	Not reported
Spill Tank Test:	Not reported
Tank Number:	Not reported
Tank Size:	Not reported
Test Method:	Not reported
Leak Rate:	Not reported
Gross Fail:	Not reported
Modified By:	Not reported
Last Modified:	Not reported
Test Method:	Not reported

(Continued) **S104877273**

HIST LTANKS:

Region of Spill:	2
Spill Number:	0009608
Spill Date:	11/21/2000
Spill Time:	16:11
Spill Cause:	Tank Overfill
Resource Affectd:	In Sewer
Water Affected:	Not reported
Spill Source:	Private Dwelling
Spill Class:	Known release with minimal potential for fire or hazard. DEC Response. Willing Responsible Party. Corrective action taken.
Spill Closed Dt:	/ /
Cleanup Ceased:	/ /
Cleanup Meets Standard:	False
Investigator:	DEMEO
Caller Name:	Not reported
Caller Agency:	Not reported
Caller Phone:	Not reported
Caller Extension:	Not reported
Notifier Name:	Not reported
Notifier Agency:	Not reported
Notifier Phone:	Not reported
Notifier Extension:	Not reported
Reported to Department Date:	11/21/00
Reported to Department Time:	17:18
SWIS:	62
Spiller Contact:	Not reported
Spiller Phone:	Not reported
Spiller Extention:	Not reported
Spiller Name:	UNKNOWN
Spiller Address:	Not reported
Spiller City,St,Zip:	Not reported
Spiller Cleanup Date:	/ /
Facility Contact:	Not reported
Facility Phone:	( ) -
Facility Extention:	Not reported
Spill Notifier:	Other
PBS Number:	Not reported
Last Inspection:	/ /
Recommended Penalty:	Penalty Not Recommended
Enforcement Date:	/ /
Investigation Complete:	/ /
UST Involvement:	False
Date Region Sent Summary to Central Office:	/ /
Corrective Action Plan Submitted:	/ /
Date Spill Entered In Computer Data File:	11/21/00
Time Spill Entered In Computer Data File:	Not reported
Spill Record Last Update:	11/27/00
Is Updated:	False

Tank:

PBS Number:	Not reported
Tank Number:	Not reported
Tank Size:	Not reported
Test Method:	Not reported
Leak Rate Failed Tank:	Not reported

(Continued) **S104877273**

Gross Leak Rate: Not reported

Material:
Material Class Type: Petroleum
Quantity Spilled: 0
Unkonwn Quantity Spilled: True
Units: Gallons
Quantity Recovered: 0
Unkonwn Quantity Recovered: False
Material: #6 FUEL OIL
Class Type: #6 FUEL OIL
Times Material Entry In File: 2190
CAS Number: Not reported
Last Date: 19940728
DEC Remarks: Not reported
Spill Cause: con ed was doing an inspect. and saw the build super washing fuel oil down the drain...con ed called the fd and they responded. nfd.

NY Spills:
Site ID: 209543
Facility Addr2: Not reported
Facility ID: 0212366
Spill Number: 0212366
Facility Type: ER
SWIS: 3101
Investigator: qxabidi
Referred To: Not reported
Spill Date: 3/16/2003
Reported to Dept: 3/16/2003
CID: 297
Spill Cause: Equipment Failure
Water Affected: Not reported
Spill Source: Commercial/Industrial
Spill Notifier: Affected Persons
Cleanup Ceased: Not reported
Cleanup Meets Std: False
Last Inspection: Not reported
Recommended Penalty: Penalty Not Recommended
UST Trust: False
Spill Class: Known release with minimal potential for fire or hazard. DEC Response. Willing Responsible Party. Corrective action taken.
Spill Closed Dt: 10/16/2006
Remediation Phase: 0
Date Entered In Computer: 3/16/2003
Spill Record Last Update: 10/16/2006
Spiller Name: Not reported
Spiller Company: FERRANTINO OIL CO.
Spiller Address: Not reported
Spiller City,St,Zip: ZZ
Spiller Company: 001
Contact Name: RICHARD SAUNDERS
Contact Phone: (212) 253-2530
DEC Region: 2
DER Facility ID: 173742
DEC Memo: Prior to Sept, 2004 data translation this spill Lead_DEC Field was "TIPPLE" 3/17/2003-Vought-Called Ferrantino Oil and spoke with Roger Loughlin and crew is on-site who is cleaning spill with drysol. Spill

(Continued) **S104877273**

came out top of tank. No sewers or drains affected and spill on concrete. Vought called Richard Saunders who is not at site today. Vought explained to Saunders that NYSDEC requires confirmation of cleanup from owner or manager. Saunders stated that he will call Tipple tommorrow with confirmation of cleanup. 05/18/06: This spill is transferred from Mr. Koon Tang to Q.Abidi. Called to Richard Saunders at (212)253-2530 left message to call me back. Also talked to Mr. Danis (Ferrantino oil co.) at (718)832-6700. He said that site is already cleaned. He will fax me confirmation of cleanup letter. -QA 06/21/06: Called Mr. Danis (Ferantino oil Company)at(718)832-6700 reminded him to send confirmation of clean up letter. -QA 06/23/06: Called to Mr. Danis and talked to Mr. Mike Taylor (Service Manager), Ferrantino Oil Company regarding spill. He said that he will find out the spill record and he will fax it to me. -QA 07/06/06: Called Danis and talked to Mike he said that he will send report to me in a week. -QA 07/20/06: Called to Mr. Danis and talked to Ms. Ethel She said she will convey my message to Mr. Danis and Mr. Mike regarding clean up confirmation letter. -QA 07/24/06: Mr. Anthony Lara (718)624-4824 called me back and said spill is cleaned up. He will fax me confirmation of closing letter for the spill. -QA 09/11/06: Called Mike, Service Manager (Ferrantino Oil Company) at (718)832-6700 he said he will send report and a closing confirmation letter to close the spill as soon as possible. -QA 09/18/06: Called Mr. Mike he said as soon as hewill received papers . He will send it to me. -QA 10/11/06: Called Mr. Danis at (718)832-6700 he said he will find out from his Service Manager and he will call me back regarding spill. -QA 10/16/06: Called to Mr. Richard Saunders at (212)253-2530 and talked to owner Mrs. Maruska Saunders she said this spill is cleaned and she sold this property in February 2006. Received a closing confirmation letter from Mr. Mark Salamack (Petroleum Tank Cleaner)they emptied the tank and welded this opening closed. The oil dripped down the outside painted concrete surface of the tank jacket and onto the painted floor. This was cleaned up by the oil company (Ferrantino). The amount of resulting oil absorbent was a small amount and discarded with the household trash from the building.According to the information of Mr. Mark Salamack spill is cleaned. DEC staff closed the spill. -QA

Remarks: CALLER STATED A FILL PIPE LEAKED GOING INTO THE BUILDING, COMP SPOKE TO THE DRIVER, AND THE DRIVER REFUSED TO GIVE HIS NAME, BUT STATED THAT HE HAD CALLED FOR SOMEONE TO COME CLEAN UP THE SPILL, AND THEN TOOK OFF DOWN THE ROAD TO HIS NEXT STOP

Material:

Site ID:	209543
Operable Unit ID:	863369
Operable Unit:	01
Material ID:	512106
Material Code:	0001
Material Name:	#2 Fuel Oil
Case No.:	Not reported
Material FA:	Petroleum
Quantity:	10
Units:	Gallons
Recovered:	No
Resource Affected:	Not reported
Oxygenate:	False

(Continued) **S104877273**

Tank Test:

Site ID:	Not reported
Spill Tank Test:	Not reported
Tank Number:	Not reported
Tank Size:	Not reported
Test Method:	Not reported
Leak Rate:	Not reported
Gross Fail:	Not reported
Modified By:	Not reported
Last Modified:	Not reported
Test Method:	Not reported

385
SW
1/4-1/2
0.357 mi.
1883 ft.

CONSTRUCTION SITE
40 MERCER STREET
MANHATTAN, NY

LTANKS **S106737530**
N/A

Relative:
Lower

Actual:
22 ft.

LTANKS:

Site ID:	334952
Spill No:	0410068
Spill Date:	12/10/2004
Spill Cause:	Tank Failure
Spill Source:	Institutional, Educational, Gov., Other
Spill Class:	Known release with minimal potential for fire or hazard. DEC Response. Willing Responsible Party. Corrective action taken.
Spill Closed Dt:	2/21/2006
Facility Addr2:	Not reported
Cleanup Ceased:	Not reported
Cleanup Meets Standard:	False
SWIS:	3101
Investigator:	mxferoze
Referred To:	Not reported
Reported to Dept:	12/10/2004
CID:	444
Water Affected:	Not reported
Spill Notifier:	Other
Last Inspection:	Not reported
Recommended Penalty:	Penalty Not Recommended
UST Involvement:	False
Remediation Phase:	0
Date Entered In Computer:	12/10/2004
Spill Record Last Update:	8/13/2008
Spiller Name:	PAUL ALBA
Spiller Company:	CONSTRUCTION SITE
Spiller Address:	40 MERCER STREET
Spiller City,St,Zip:	MANHATTEN, NY
Spiller County:	001
Spiller Contact:	PAUL ALBA
Spiller Phone:	(646) 302-2189
Spiller Extention:	Not reported
DEC Region:	2
DER Facility ID:	270184
DEC Memo:	12/19/05 Feroze. Spill is transferred from Ketani to Feroze. 02/13/06. Feroze. PBS of this spill is # 2-609880.Called Mr. Jime Gottshcalk 212-230-2300. TTF is sent to: Mr.James Gottshcalk Hines

CONSTRUCTION SITE (Continued) **S106737530**

Equity Partners 885 Third Ave; Suit 2700 New York, NY 10022 02/21/06. Feroze, Talked with Mark Salamack of Petroleum Tank Cleaners. He told me that they closed and removed the tank and cleaned the site. According to PBS documents the tank was closed and removed on 12/01/04.The spill is closed.

Remarks: WHILE EXCAVATING HIT A TANK THAT THEY DID NOT KNOW WAS THERE, AND CAUSED LEAKAGE: CREW ENROUTE TO CLEAN UP:

Material:

Site ID:	334952
Operable Unit ID:	1097062
Operable Unit:	01
Material ID:	576984
Material Code:	0003
Material Name:	#6 Fuel Oil
Case No.:	Not reported
Material FA:	Petroleum
Quantity:	Not reported
Units:	Gallons
Recovered:	No
Resource Affected:	Not reported
Oxygenate:	False

Tank Test:

Site ID:	Not reported
Spill Tank Test:	Not reported
Tank Number:	Not reported
Tank Size:	Not reported
Test Method:	Not reported
Leak Rate:	Not reported
Gross Fail:	Not reported
Modified By:	Not reported
Last Modified:	Not reported
Test Method:	Not reported

386
East
1/4-1/2
0.362 mi.
1910 ft.

Relative:
Lower

Actual:
37 ft.

34 EAST 1ST STREET **LTANKS** **S102619285**
BTWN 1ST AND SECOND **HIST LTANKS** **N/A**
MANHATTAN, NY

LTANKS:

Site ID:	237521
Spill No:	9701768
Spill Date:	5/9/1997
Spill Cause:	Tank Failure
Spill Source:	Gasoline Station
Spill Class:	Known release that creates a file or hazard. DEC Response. Unknown Responsible Party. Corrective action taken. (ISR)
Spill Closed Dt:	3/3/2003
Facility Addr2:	Not reported
Cleanup Ceased:	Not reported
Cleanup Meets Standard:	False
SWIS:	3101
Investigator:	TOMASELLO
Referred To:	Not reported

34 EAST 1ST STREET (Continued) **S102619285**

Reported to Dept:	5/9/1997
CID:	282
Water Affected:	Not reported
Spill Notifier:	Other
Last Inspection:	Not reported
Recommended Penalty:	Penalty Not Recommended
UST Involvement:	True
Remediation Phase:	0
Date Entered In Computer:	5/9/1997
Spill Record Last Update:	5/14/2004
Spiller Name:	SAME
Spiller Company:	MOBIL GAS STATION
Spiller Address:	EAST 34 AND 1ST AVE
Spiller City,St,Zip:	MANHATTAN, NY -
Spiller County:	001
Spiller Contact:	N/A
Spiller Phone:	Not reported
Spiller Extention:	Not reported
DEC Region:	2
DER Facility ID:	195629
DEC Memo:	Not reported
Remarks:	THEY SUSPECT THERE IS GAS LEAKING OUT OF THE TANKS AT THE MOBIL.THERE ARE STRONG FUMES IN THE ADDRESS AT 34 EAST 1ST STREET FD NOT ON THE SCENE.THEY SUSPECT IT IS COMING FROM THE MOBIL.

Material:

Site ID:	237521
Operable Unit ID:	1047789
Operable Unit:	01
Material ID:	338312
Material Code:	0009
Material Name:	Gasoline
Case No.:	Not reported
Material FA:	Petroleum
Quantity:	0
Units:	Gallons
Recovered:	No
Resource Affected:	Not reported
Oxygenate:	False

Tank Test:

Site ID:	Not reported
Spill Tank Test:	Not reported
Tank Number:	Not reported
Tank Size:	Not reported
Test Method:	Not reported
Leak Rate:	Not reported
Gross Fail:	Not reported
Modified By:	Not reported
Last Modified:	Not reported
Test Method:	Not reported

HIST LTANKS:

Region of Spill:	2
Spill Number:	9701768

34 EAST 1ST STREET (Continued) **S102619285**

Spill Date:	05/09/1997
Spill Time:	15:00
Spill Cause:	Tank Failure
Resource Affectd:	On Land
Water Affected:	Not reported
Spill Source:	Gas Station
Spill Class:	Known release that creates a file or hazard. DEC Response. Unknown Responsible Party. Corrective action taken. (ISR)
Spill Closed Dt:	/ /
Cleanup Ceased:	/ /
Cleanup Meets Standard:	False
Investigator:	TOMASELLO
Caller Name:	Not reported
Caller Agency:	Not reported
Caller Phone:	Not reported
Caller Extension:	Not reported
Notifier Name:	Not reported
Notifier Agency:	Not reported
Notifier Phone:	Not reported
Notifier Extension:	Not reported
Reported to Department Date:	05/09/97
Reported to Department Time:	15:10
SWIS:	62
Spiller Contact:	N/A
Spiller Phone:	Not reported
Spiller Extention:	Not reported
Spiller Name:	MOBIL GAS STATION
Spiller Address:	EAST 34 AND 1ST AVE
Spiller City,St,Zip:	MANHATTAN, NY -
Spiller Cleanup Date:	/ /
Facility Contact:	SAME
Facility Phone:	Not reported
Facility Extention:	Not reported
Spill Notifier:	Other
PBS Number:	Not reported
Last Inspection:	/ /
Recommended Penalty:	Penalty Not Recommended
Enforcement Date:	/ /
Investigation Complete:	/ /
UST Involvement:	True
Date Region Sent Summary to Central Office:	/ /
Corrective Action Plan Submitted:	/ /
Date Spill Entered In Computer Data File:	05/09/97
Time Spill Entered In Computer Data File:	Not reported
Spill Record Last Update:	05/12/97
Is Updated:	False

Tank:

PBS Number:	Not reported
Tank Number:	Not reported
Tank Size:	Not reported
Test Method:	Not reported
Leak Rate Failed Tank:	Not reported
Gross Leak Rate:	Not reported

Material:

Material Class Type:	Petroleum

34 EAST 1ST STREET (Continued) **S102619285**

Quantity Spilled:	0
Unkonwn Quantity Spilled:	True
Units:	Gallons
Quantity Recovered:	0
Unkonwn Quantity Recovered:	True
Material:	GASOLINE
Class Type:	GASOLINE
Times Material Entry In File:	21329
CAS Number:	Not reported
Last Date:	19940929
DEC Remarks:	Not reported
Spill Cause:	THEY SUSPECT THERE IS GAS LEAKING OUT OF THE TANKS AT THE MOBIL.THERE ARE STRONG FUMES IN THE ADDRESS AT 34 EAST 1ST STREET FD NOT ON THE SCENE.THEY SUSPECT IT IS COMING FROM THE MOBIL.

---

387 SSW 1/4-1/2 0.363 mi. 1915 ft. **COMMERCIAL BUILDING** **LTANKS S102662770**
225 CENTER ST **HIST LTANKS N/A**
MANHATTAN, NY

Relative: Lower

Actual: 23 ft.

LTANKS:

Site ID:	266559
Spill No:	9611240
Spill Date:	12/12/1996
Spill Cause:	Tank Overfill
Spill Source:	Commercial/Industrial
Spill Class:	Known release with minimal potential for fire or hazard. DEC Response. Willing Responsible Party. Corrective action taken.
Spill Closed Dt:	12/12/1996
Facility Addr2:	Not reported
Cleanup Ceased:	Not reported
Cleanup Meets Standard:	False
SWIS:	3101
Investigator:	TOMASELLO
Referred To:	Not reported
Reported to Dept:	12/12/1996
CID:	365
Water Affected:	Not reported
Spill Notifier:	Responsible Party
Last Inspection:	Not reported
Recommended Penalty:	Penalty Not Recommended
UST Involvement:	False
Remediation Phase:	0
Date Entered In Computer:	12/12/1996
Spill Record Last Update:	7/12/2002
Spiller Name:	CALLER
Spiller Company:	CRYSTAL TRANSPORTATION
Spiller Address:	2010 WHITE PLAINS RD
Spiller City,St,Zip:	BRONX, NY 10462-
Spiller County:	001
Spiller Contact:	Not reported
Spiller Phone:	Not reported
Spiller Extention:	Not reported
DEC Region:	2
DER Facility ID:	217133
DEC Memo:	Not reported
Remarks:	SPILLED ONTO THE SIDEWALK - CLEAN UP IN PROGRESS

COMMERCIAL BUILDING (Continued) **S102662770**

Material:

Site ID:	266559
Operable Unit ID:	1039265
Operable Unit:	01
Material ID:	343436
Material Code:	0002
Material Name:	#4 Fuel Oil
Case No.:	Not reported
Material FA:	Petroleum
Quantity:	10
Units:	Gallons
Recovered:	No
Resource Affected:	Not reported
Oxygenate:	False

Tank Test:

Site ID:	Not reported
Spill Tank Test:	Not reported
Tank Number:	Not reported
Tank Size:	Not reported
Test Method:	Not reported
Leak Rate:	Not reported
Gross Fail:	Not reported
Modified By:	Not reported
Last Modified:	Not reported
Test Method:	Not reported

HIST LTANKS:

Region of Spill:	2
Spill Number:	9611240
Spill Date:	12/12/1996
Spill Time:	05:20
Spill Cause:	Tank Overfill
Resource Affectd:	On Land
Water Affected:	Not reported
Spill Source:	Other Commercial/Industrial
Spill Class:	Known release with minimal potential for fire or hazard. DEC Response. Willing Responsible Party. Corrective action taken.
Spill Closed Dt:	12/12/96
Cleanup Ceased:	/ /
Cleanup Meets Standard:	False
Investigator:	TOMASELLO
Caller Name:	Not reported
Caller Agency:	Not reported
Caller Phone:	Not reported
Caller Extension:	Not reported
Notifier Name:	Not reported
Notifier Agency:	Not reported
Notifier Phone:	Not reported
Notifier Extension:	Not reported
Reported to Department Date:	12/12/96
Reported to Department Time:	05:50
SWIS:	62
Spiller Contact:	Not reported
Spiller Phone:	Not reported

COMMERCIAL BUILDING (Continued) **S102662770**

Spiller Extention: Not reported
Spiller Name: CRYSTAL TRANSPORTATION
Spiller Address: 2010 WHITE PLAINS RD
Spiller City,St,Zip: BRONX, NY 10462-
Spiller Cleanup Date: / /
Facility Contact: CALLER
Facility Phone: (718) 828-3100
Facility Extention: Not reported
Spill Notifier: Responsible Party
PBS Number: Not reported
Last Inspection: / /
Recommended Penalty: Penalty Not Recommended
Enforcement Date: / /
Investigation Complete: / /
UST Involvement: False
Date Region Sent Summary to Central Office: / /
Corrective Action Plan Submitted: / /
Date Spill Entered In Computer Data File: 12/12/96
Time Spill Entered In Computer Data File: Not reported
Spill Record Last Update: 12/16/96
Is Updated: False

Tank:
PBS Number: Not reported
Tank Number: Not reported
Tank Size: Not reported
Test Method: Not reported
Leak Rate Failed Tank: Not reported
Gross Leak Rate: Not reported

Material:
Material Class Type: Petroleum
Quantity Spilled: 10
Unkonwn Quantity Spilled: False
Units: Gallons
Quantity Recovered: 0
Unkonwn Quantity Recovered: True
Material: #4 FUEL OIL
Class Type: #4 FUEL OIL
Times Material Entry In File: 1751
CAS Number: Not reported
Last Date: 19941205
DEC Remarks: Not reported
Spill Cause: SPILLED ONTO THE SIDEWALK - CLEAN UP IN PROGRESS

388
NNW
1/4-1/2
0.370 mi.
1953 ft.

NY UNIVERSITY **LTANKS** **S105994966**
WEST 3RD ST/THOMPSON ST **N/A**
NEW YORK, NY

Relative:
Lower

Actual:
27 ft.

LTANKS:
Site ID: 251943
Spill No: 0110099
Spill Date: 1/21/2002
Spill Cause: Tank Failure
Spill Source: Commercial/Industrial
Spill Class: Known release that creates potential for fire or hazard. DEC Response.

NY UNIVERSITY (Continued) **S105994966**

	Willing Responsible Party. Corrective action taken.
Spill Closed Dt:	5/20/2002
Facility Addr2:	Not reported
Cleanup Ceased:	Not reported
Cleanup Meets Standard:	False
SWIS:	3101
Investigator:	JMKRIMGO
Referred To:	Not reported
Reported to Dept:	1/21/2002
CID:	405
Water Affected:	Not reported
Spill Notifier:	Local Agency
Last Inspection:	Not reported
Recommended Penalty:	Penalty Not Recommended
UST Involvement:	False
Remediation Phase:	0
Date Entered In Computer:	1/21/2002
Spill Record Last Update:	5/20/2002
Spiller Name:	TONY KLOSS
Spiller Company:	NY UNIVERSITY
Spiller Address:	WEST 3RD ST/THOMPSON ST
Spiller City,St,Zip:	NEW YORK, NY 10012-
Spiller County:	001
Spiller Contact:	TONY KLOSS
Spiller Phone:	(908) 453-2790
Spiller Extention:	Not reported
DEC Region:	2
DER Facility ID:	206449
DEC Memo:	Prior to Sept, 2004 data translation this spill Lead_DEC Field was "KRIMGOLD" 50 cu yards of contaminated soil were removed and properly disposed off. Post excavation samples does not show soil contamination. (see file for more info.).
Remarks:	caller states he was removing a 1000 gallon tank and found holes in the tank and approx 20 yards of contaminated soil

Material:

Site ID:	251943
Operable Unit ID:	847219
Operable Unit:	01
Material ID:	527729
Material Code:	0002
Material Name:	#4 Fuel Oil
Case No.:	Not reported
Material FA:	Petroleum
Quantity:	100
Units:	Gallons
Recovered:	No
Resource Affected:	Not reported
Oxygenate:	False

Tank Test:

Site ID:	Not reported
Spill Tank Test:	Not reported
Tank Number:	Not reported
Tank Size:	Not reported
Test Method:	Not reported

NY UNIVERSITY (Continued) **S105994966**

Leak Rate:	Not reported
Gross Fail:	Not reported
Modified By:	Not reported
Last Modified:	Not reported
Test Method:	Not reported

389
SSE
1/4-1/2
0.376 mi.
1986 ft.

335 BROOME STREET **LTANKS** **S102672276**
335 BROOME STREET **HIST LTANKS** **N/A**
MANHATTAN, NY

Relative:
Lower

Actual:
37 ft.

LTANKS:

Site ID:	118923
Spill No:	9310089
Spill Date:	11/19/1993
Spill Cause:	Tank Overfill
Spill Source:	Unknown
Spill Class:	Known release with minimal potential for fire or hazard. DEC Response. Willing Responsible Party. Corrective action taken.
Spill Closed Dt:	11/19/1993
Facility Addr2:	Not reported
Cleanup Ceased:	11/19/1993
Cleanup Meets Standard:	True
SWIS:	3101
Investigator:	CAMMISA
Referred To:	Not reported
Reported to Dept:	11/19/1993
CID:	Not reported
Water Affected:	Not reported
Spill Notifier:	Responsible Party
Last Inspection:	Not reported
Recommended Penalty:	Penalty Not Recommended
UST Involvement:	False
Remediation Phase:	0
Date Entered In Computer:	11/22/1993
Spill Record Last Update:	9/30/2004
Spiller Name:	Not reported
Spiller Company:	WHALECO
Spiller Address:	Not reported
Spiller City,St,Zip:	ZZ
Spiller County:	001
Spiller Contact:	Not reported
Spiller Phone:	Not reported
Spiller Extention:	Not reported
DEC Region:	2
DER Facility ID:	103320
DEC Memo:	Not reported
Remarks:	SPILL CONTAINED ON SIDEWALK - DRIVER DID CLEAN UP.

Material:

Site ID:	118923
Operable Unit ID:	989049
Operable Unit:	01
Material ID:	392721
Material Code:	0001

335 BROOME STREET (Continued) **S102672276**

Material Name: #2 Fuel Oil
Case No.: Not reported
Material FA: Petroleum
Quantity: -1
Units: Gallons
Recovered: No
Resource Affected: Not reported
Oxygenate: False

Tank Test:
Site ID: Not reported
Spill Tank Test: Not reported
Tank Number: Not reported
Tank Size: Not reported
Test Method: Not reported
Leak Rate: Not reported
Gross Fail: Not reported
Modified By: Not reported
Last Modified: Not reported
Test Method: Not reported

HIST LTANKS:
Region of Spill: 2
Spill Number: 9310089
Spill Date: 11/19/1993
Spill Time: 09:00
Spill Cause: Tank Overfill
Resource Affectd: On Land
Water Affected: Not reported
Spill Source: Unknown
Spill Class: Known release with minimal potential for fire or hazard. DEC Response. Willing Responsible Party. Corrective action taken.
Spill Closed Dt: 11/19/93
Cleanup Ceased: 11/19/93
Cleanup Meets Standard: True
Investigator: CAMMISA
Caller Name: Not reported
Caller Agency: Not reported
Caller Phone: Not reported
Caller Extension: Not reported
Notifier Name: Not reported
Notifier Agency: Not reported
Notifier Phone: Not reported
Notifier Extension: Not reported
Reported to Department Date: 11/19/93
Reported to Department Time: 09:09
SWIS: 62
Spiller Contact: Not reported
Spiller Phone: Not reported
Spiller Extention: Not reported
Spiller Name: WHALECO
Spiller Address: Not reported
Spiller City,St,Zip: Not reported
Spiller Cleanup Date: / /
Facility Contact: Not reported

335 BROOME STREET (Continued) **S102672276**

Facility Phone: Not reported
Facility Extention: Not reported
Spill Notifier: Responsible Party
PBS Number: Not reported
Last Inspection: / /
Recommended Penalty: Penalty Not Recommended
Enforcement Date: / /
Investigation Complete: / /
UST Involvement: False
Date Region Sent Summary to Central Office: / /
Corrective Action Plan Submitted: / /
Date Spill Entered In Computer Data File: 11/22/93
Time Spill Entered In Computer Data File: Not reported
Spill Record Last Update: / /
Is Updated: False

Tank:
PBS Number: Not reported
Tank Number: Not reported
Tank Size: Not reported
Test Method: Not reported
Leak Rate Failed Tank: Not reported
Gross Leak Rate: Not reported

Material:
Material Class Type: Petroleum
Quantity Spilled: -1
Unkonwn Quantity Spilled: False
Units: Gallons
Quantity Recovered: 0
Unkonwn Quantity Recovered: False
Material: #2 FUEL OIL
Class Type: #2 FUEL OIL
Times Material Entry In File: 24464
CAS Number: Not reported
Last Date: 19941207
DEC Remarks: Not reported
Spill Cause: SPILL CONTAINED ON SIDEWALK - DRIVER DID CLEAN UP.

---

390 **11 WAVERLY ASSOC** **LTANKS** **S103238385**
NNE **11 WAVERLY PL** **HIST LTANKS** **N/A**
1/4-1/2 **NEW YORK, NY**
0.379 mi.
2001 ft.

Relative:
Lower

Actual:
37 ft.

LTANKS:
Site ID: 178153
Spill No: 9801971
Spill Date: 5/14/1998
Spill Cause: Tank Test Failure
Spill Source: Commercial/Industrial
Spill Class: Known release that creates potential for fire or hazard. DEC Response. Willing Responsible Party. Corrective action taken.
Spill Closed Dt: 11/21/2005
Facility Addr2: Not reported
Cleanup Ceased: Not reported
Cleanup Meets Standard: False
SWIS: 3101

11 WAVERLY ASSOC (Continued) **S103238385**

Investigator:	RPRUTLAN
Referred To:	Not reported
Reported to Dept:	5/15/1998
CID:	270
Water Affected:	Not reported
Spill Notifier:	Tank Tester
Last Inspection:	Not reported
Recommended Penalty:	Penalty Not Recommended
UST Involvement:	False
Remediation Phase:	0
Date Entered In Computer:	5/15/1998
Spill Record Last Update:	11/21/2005
Spiller Name:	PETER JACOBSON
Spiller Company:	11 WAVERLY ASSOC
Spiller Address:	11 WAVERLY PL
Spiller City,St,Zip:	NEW YORK, NY
Spiller County:	001
Spiller Contact:	PETER JACOBSON
Spiller Phone:	(212) 533-1300
Spiller Extention:	Not reported
DEC Region:	2
DER Facility ID:	149634
DEC Memo:	Prior to Sept, 2004 data translation this spill Lead_DEC Field was "AUSTIN" 5/18/04 - AUSTIN - SWITCHED FROM TOMASELLO - END Transferred to Rutland during the Spill Reduction Initiative 9/19/05 Spoke to Protest Enterprises (631) 321-4670. They will look up records and get back to me. - Rutland 9/22/05 Spoke to Jim Leddy from Protest. They had no further involvement in this. -Rutland 11/21/05 Spoke to Frank Nieves (212)533-1300 of Waverly Associates. Region 2 called him about this in Sept. 2004. He told them the tank is above ground and they said they would send someone out to verify but never did. Tank has always been above ground. No product leaked, failure came from cover. Closed. - Rutland
Remarks:	appears to be manhole cover

Material:

Site ID:	178153
Operable Unit ID:	1059876
Operable Unit:	01
Material ID:	323879
Material Code:	0001
Material Name:	#2 Fuel Oil
Case No.:	Not reported
Material FA:	Petroleum
Quantity:	0
Units:	Gallons
Recovered:	No
Resource Affected:	Not reported
Oxygenate:	False

Tank Test:

Site ID:	178153
Spill Tank Test:	1545901
Tank Number:	1
Tank Size:	5000
Test Method:	03

11 WAVERLY ASSOC (Continued) **S103238385**

Leak Rate: 0
Gross Fail: Not reported
Modified By: Spills
Last Modified: 10/1/2004
Test Method: Horner EZ Check I or II

HIST LTANKS:
Region of Spill: 2
Spill Number: 9801971
Spill Date: 05/14/1998
Spill Time: 12:00
Spill Cause: Tank Test Failure
Resource Affectd: On Land
Water Affected: Not reported
Spill Source: Other Commercial/Industrial
Spill Class: Known release that creates potential for fire or hazard. DEC Response. Willing Responsible Party. Corrective action taken.
Spill Closed Dt: / /
Cleanup Ceased: / /
Cleanup Meets Standard: False
Investigator: TOMASELLO
Caller Name: Not reported
Caller Agency: Not reported
Caller Phone: Not reported
Caller Extension: Not reported
Notifier Name: Not reported
Notifier Agency: Not reported
Notifier Phone: Not reported
Notifier Extension: Not reported
Reported to Department Date: 05/15/98
Reported to Department Time: 07:13
SWIS: 62
Spiller Contact: PETER JACOBSON
Spiller Phone: (212) 533-1300
Spiller Extention: Not reported
Spiller Name: 11 WAVERLY ASSOC
Spiller Address: 11 WAVERLY PL
Spiller City,St,Zip: NEW YORK, NY
Spiller Cleanup Date: / /
Facility Contact: PETER JACOBSON
Facility Phone: (212) 533-1300
Facility Extention: Not reported
Spill Notifier: Tank Tester
PBS Number: 2-292222
Last Inspection: / /
Recommended Penalty: Penalty Not Recommended
Enforcement Date: / /
Investigation Complete: / /
UST Involvement: False
Date Region Sent Summary to Central Office: / /
Corrective Action Plan Submitted: / /
Date Spill Entered In Computer Data File: 05/15/98
Time Spill Entered In Computer Data File: Not reported
Spill Record Last Update: 05/19/98
Is Updated: False

11 WAVERLY ASSOC (Continued) **S103238385**

Tank:
- PBS Number: Not reported
- Tank Number: 1
- Tank Size: 5000
- Test Method: Horner EZ Check
- Leak Rate Failed Tank: 0.00
- Gross Leak Rate: Not reported

Material:
- Material Class Type: Petroleum
- Quantity Spilled: 0
- Unkonwn Quantity Spilled: False
- Units: Gallons
- Quantity Recovered: 0
- Unkonwn Quantity Recovered: False
- Material: #2 FUEL OIL
- Class Type: #2 FUEL OIL
- Times Material Entry In File: 24464
- CAS Number: Not reported
- Last Date: 19941207
- DEC Remarks: Not reported
- Spill Cause: appears to be manhole cover

391
WSW
1/4-1/2
0.389 mi.
2054 ft.

33 GREENE ST
MANHATTEN, NY

LTANKS **S104619829**
HIST LTANKS **N/A**

Relative:
Lower

Actual:
15 ft.

LTANKS:
- Site ID: 260983
- Spill No: 9810677
- Spill Date: 11/23/1998
- Spill Cause: Tank Overfill
- Spill Source: Private Dwelling
- Spill Class: Known release with minimal potential for fire or hazard. DEC Response. Willing Responsible Party. Corrective action taken.
- Spill Closed Dt: 11/23/1998
- Facility Addr2: Not reported
- Cleanup Ceased: Not reported
- Cleanup Meets Standard: False
- SWIS: 3101
- Investigator: HUANG
- Referred To: Not reported
- Reported to Dept: 11/23/1998
- CID: 281
- Water Affected: Not reported
- Spill Notifier: Responsible Party
- Last Inspection: Not reported
- Recommended Penalty: Penalty Not Recommended
- UST Involvement: False
- Remediation Phase: 0
- Date Entered In Computer: 11/23/1998
- Spill Record Last Update: 11/23/1998
- Spiller Name: VINCENT DEMARCO
- Spiller Company: GOTHAM PETROLEUM
- Spiller Address: 245 RUSSEL ST
- Spiller City,St,Zip: BROOKLYN, NY 11211-

(Continued) **S104619829**

Spiller County: 001
Spiller Contact: VINCENT DEMARCO
Spiller Phone: (718) 389-7160
Spiller Extention: Not reported
DEC Region: 2
DER Facility ID: 213136
DEC Memo: Not reported
Remarks: TANK OVERFILL AT ABOVE LOCATION. ALL MATERIAL RECOVERED. NO CALL BACK REQUESTED.

Material:
Site ID: 260983
Operable Unit ID: 1071698
Operable Unit: 01
Material ID: 314543
Material Code: 0001
Material Name: #2 Fuel Oil
Case No.: Not reported
Material FA: Petroleum
Quantity: 10
Units: Gallons
Recovered: 10
Resource Affected: Not reported
Oxygenate: False

Tank Test:
Site ID: Not reported
Spill Tank Test: Not reported
Tank Number: Not reported
Tank Size: Not reported
Test Method: Not reported
Leak Rate: Not reported
Gross Fail: Not reported
Modified By: Not reported
Last Modified: Not reported
Test Method: Not reported

HIST LTANKS:
Region of Spill: 2
Spill Number: 9810677
Spill Date: 11/23/1998
Spill Time: 15:13
Spill Cause: Tank Overfill
Resource Affectd: On Land
Water Affected: Not reported
Spill Source: Private Dwelling
Spill Class: Known release with minimal potential for fire or hazard. DEC Response. Willing Responsible Party. Corrective action taken.
Spill Closed Dt: 11/23/98
Cleanup Ceased: / /
Cleanup Meets Standard: False
Investigator: HUANG
Caller Name: Not reported
Caller Agency: Not reported
Caller Phone: Not reported

(Continued) **S104619829**

Caller Extension: Not reported
Notifier Name: Not reported
Notifier Agency: Not reported
Notifier Phone: Not reported
Notifier Extension: Not reported
Reported to Department Date: 11/23/98
Reported to Department Time: 15:22
SWIS: 62
Spiller Contact: VINCENT DEMARCO
Spiller Phone: (718) 389-7160
Spiller Extention: Not reported
Spiller Name: GOTHAM PETROLEUM
Spiller Address: 245 RUSSEL ST
Spiller City,St,Zip: BROOKLYN, NY 11211-
Spiller Cleanup Date: / /
Facility Contact: VINCENT DEMARCO
Facility Phone: (718) 389-7160
Facility Extention: Not reported
Spill Notifier: Responsible Party
PBS Number: Not reported
Last Inspection: / /
Recommended Penalty: Penalty Not Recommended
Enforcement Date: / /
Investigation Complete: / /
UST Involvement: False
Date Region Sent Summary to Central Office: / /
Corrective Action Plan Submitted: / /
Date Spill Entered In Computer Data File: 11/23/98
Time Spill Entered In Computer Data File: Not reported
Spill Record Last Update: 11/23/98
Is Updated: False

Tank:
PBS Number: Not reported
Tank Number: Not reported
Tank Size: Not reported
Test Method: Not reported
Leak Rate Failed Tank: Not reported
Gross Leak Rate: Not reported

Material:
Material Class Type: Petroleum
Quantity Spilled: 10
Unkonwn Quantity Spilled: False
Units: Gallons
Quantity Recovered: 10
Unkonwn Quantity Recovered: False
Material: #2 FUEL OIL
Class Type: #2 FUEL OIL
Times Material Entry In File: 24464
CAS Number: Not reported
Last Date: 19941207
DEC Remarks: Not reported
Spill Cause: TANK OVERFILL AT ABOVE LOCATION. ALL MATERIAL RECOVERED. NO CALL BACK REQUESTED.

CD392 **356-360 WEST BROADWAY** **HIST LTANKS** **S102672552**
WSW **360 WEST BROADWAY** **N/A**
1/4-1/2 **NEW YORK, NY**
0.395 mi.
2083 ft. **Site 1 of 2 in cluster CD**

Relative:
Lower

Actual:
10 ft.

HIST LTANKS:

Region of Spill:	2
Spill Number:	9405382
Spill Date:	07/20/1994
Spill Time:	11:40
Spill Cause:	Tank Overfill
Resource Affectd:	On Land
Water Affected:	Not reported
Spill Source:	Other Commercial/Industrial
Spill Class:	Known release with minimal potential for fire or hazard. DEC Response. Willing Responsible Party. Corrective action taken.
Spill Closed Dt:	07/07/00
Cleanup Ceased:	/ /
Cleanup Meets Standard:	False
Investigator:	SIGONA
Caller Name:	Not reported
Caller Agency:	Not reported
Caller Phone:	Not reported
Caller Extension:	Not reported
Notifier Name:	Not reported
Notifier Agency:	Not reported
Notifier Phone:	Not reported
Notifier Extension:	Not reported
Reported to Department Date:	07/20/94
Reported to Department Time:	12:03
SWIS:	62
Spiller Contact:	Not reported
Spiller Phone:	Not reported
Spiller Extention:	Not reported
Spiller Name:	W & J GARAGE PARKING
Spiller Address:	356- 360 W. BRAODWAY
Spiller City,St,Zip:	NEW YORK, NEW YORK
Spiller Cleanup Date:	/ /
Facility Contact:	Not reported
Facility Phone:	(212) 226-8742
Facility Extention:	Not reported
Spill Notifier:	Other
PBS Number:	Not reported
Last Inspection:	/ /
Recommended Penalty:	Penalty Not Recommended
Enforcement Date:	/ /
Investigation Complete:	/ /
UST Involvement:	False
Date Region Sent Summary to Central Office:	/ /
Corrective Action Plan Submitted:	/ /
Date Spill Entered In Computer Data File:	10/11/94
Time Spill Entered In Computer Data File:	Not reported
Spill Record Last Update:	11/14/00
Is Updated:	False

Tank:

PBS Number:	Not reported
Tank Number:	Not reported

356-360 WEST BROADWAY (Continued) **S102672552**

Tank Size: Not reported
Test Method: Not reported
Leak Rate Failed Tank: Not reported
Gross Leak Rate: Not reported

Material:
Material Class Type: Petroleum
Quantity Spilled: 0
Unkonwn Quantity Spilled: True
Units: Gallons
Quantity Recovered: 0
Unkonwn Quantity Recovered: True
Material: GASOLINE
Class Type: GASOLINE
Times Material Entry In File: 21329
CAS Number: Not reported
Last Date: 19940929
DEC Remarks: SWITCHED FROM TIBBE TO TOMASELLO ON 5/2/2000. fENLEY nICOL eNVIRONMENTAL DID A SUBSURFACE INVESTIGATION. cONTAMINATION WAS FOUND AGAIN. AWAITING A REPORT. 7/7/2000, S. MILLER CLOSED SPILL REPORT NO. 9405382 AS PER FORMER SPILL RESPONDER C.P. TOMASSELO S CLOSURE OF APPARENT DUPLICATE SPILL REPORT NUMBER 9411507 ON 5/17/2000. REPORTEDLY, CLOSURE WORK AND RECENTLY SUBMITTED REPORT BY F N FOR 356-360 W. BROADWAY, MANHATTAN WAS ADEQUATE. CROSS REFERENCING SPILL REPORT NUMBERS WAS ENTERED INTO DATABASE. AS PER SPILL REPORT NO. 9411507, FILE HAD BEEN ARCHIVED. Also see spill no. 0007768. Reassigned to DEC Sigona from Tomasello on 11/14/2000
Spill Cause: DISCOVERED SOIL IN TANK PULL- MARK TIBBE IS AWARE OF SITE.

CD393 **W & J GARAGE** **LTANKS** **U000409045**
WSW **360 WEST BROADWAY** **HIST LTANKS** **N/A**
1/4-1/2 **NEW YORK, NY 10013** **UST**
0.395 mi. **HIST UST**
2083 ft. **Site 2 of 2 in cluster CD** **NY Spills**

Relative:
Lower

Actual:
10 ft.

LTANKS:
Site ID: 270285
Spill No: 9411507
Spill Date: 8/10/1994
Spill Cause: Tank Failure
Spill Source: Commercial/Industrial
Spill Class: Known release with minimal potential for fire or hazard. DEC Response. Willing Responsible Party. Corrective action taken.
Spill Closed Dt: 6/20/2000
Facility Addr2: Not reported
Cleanup Ceased: Not reported
Cleanup Meets Standard: False
SWIS: 3101
Investigator: TOMASELLO
Referred To: Not reported
Reported to Dept: 11/29/1994
CID: Not reported
Water Affected: Not reported
Spill Notifier: Other
Last Inspection: Not reported
Recommended Penalty: Penalty Not Recommended
UST Involvement: True
Remediation Phase: 0
Date Entered In Computer: 1/12/1995

W & J GARAGE (Continued) **U000409045**

Spill Record Last Update:	11/14/2000
Spiller Name:	Not reported
Spiller Company:	W & J GARAGE
Spiller Address:	360 WEST BROADWAY
Spiller City,St,Zip:	NEW YROK, NY 10013-
Spiller County:	001
Spiller Contact:	Not reported
Spiller Phone:	Not reported
Spiller Extention:	Not reported
DEC Region:	2
DER Facility ID:	220105
DEC Memo:	Not reported
Remarks:	EXCAVATION & MOVING TANK FOUND CONTAIN SOIL, SOIL REMOVED BY J. M. ASSOCIATES, INC. SITE CLEANED UP. CALLED CHRIS T. AT TIME OF SPILL -NO RESPONSE.

Material:

Site ID:	270285
Operable Unit ID:	1005254
Operable Unit:	01
Material ID:	569956
Material Code:	0009
Material Name:	Gasoline
Case No.:	Not reported
Material FA:	Petroleum
Quantity:	0
Units:	Gallons
Recovered:	No
Resource Affected:	Not reported
Oxygenate:	False

Tank Test:

Site ID:	Not reported
Spill Tank Test:	Not reported
Tank Number:	Not reported
Tank Size:	Not reported
Test Method:	Not reported
Leak Rate:	Not reported
Gross Fail:	Not reported
Modified By:	Not reported
Last Modified:	Not reported
Test Method:	Not reported

Site ID:	270284
Spill No:	9405382
Spill Date:	7/20/1994
Spill Cause:	Tank Overfill
Spill Source:	Commercial/Industrial
Spill Class:	Known release with minimal potential for fire or hazard. DEC Response. Willing Responsible Party. Corrective action taken.
Spill Closed Dt:	7/7/2000
Facility Addr2:	Not reported
Cleanup Ceased:	Not reported
Cleanup Meets Standard:	False
SWIS:	3101

W & J GARAGE (Continued) **U000409045**

Investigator:	SIGONA
Referred To:	Not reported
Reported to Dept:	7/20/1994
CID:	Not reported
Water Affected:	Not reported
Spill Notifier:	Other
Last Inspection:	Not reported
Recommended Penalty:	Penalty Not Recommended
UST Involvement:	False
Remediation Phase:	0
Date Entered In Computer:	10/11/1994
Spill Record Last Update:	7/11/2006
Spiller Name:	Not reported
Spiller Company:	W & J GARAGE PARKING
Spiller Address:	356- 360 W. BRAODWAY
Spiller City,St,Zip:	NEW YORK, NY
Spiller County:	001
Spiller Contact:	Not reported
Spiller Phone:	Not reported
Spiller Extention:	Not reported
DEC Region:	2
DER Facility ID:	220105
DEC Memo:	Switched from Tibbe to Tomasello on 5/2/2000. Fenley & Nicol Environmental did subsurface investigation. Contamination was found again. Awaiting a report. 7/7/2000 - S. Miller closed spill report No. 9405382 as per former spill responder C.P. Tomasselo's closure of apperent duplicate spill report 9411507 on 5/17/2000. Reportedly, closure work and recently submitted report by F&N for 356-360 W. Broadway, Manhattan was adequate. Cross referencing spill report numbers was entered into database. As per spill report No. 9411507, file had been archived.
Remarks:	DISCOVERED SOIL IN TANK PULL- MARK TIBBE IS AWARE OF SITE.

Material:

Site ID:	270284
Operable Unit ID:	1002588
Operable Unit:	01
Material ID:	381971
Material Code:	0009
Material Name:	Gasoline
Case No.:	Not reported
Material FA:	Petroleum
Quantity:	0
Units:	Gallons
Recovered:	No
Resource Affected:	Not reported
Oxygenate:	False

Tank Test:

Site ID:	Not reported
Spill Tank Test:	Not reported
Tank Number:	Not reported
Tank Size:	Not reported
Test Method:	Not reported
Leak Rate:	Not reported
Gross Fail:	Not reported

W & J GARAGE (Continued) **U000409045**

Modified By: Not reported
Last Modified: Not reported
Test Method: Not reported

HIST LTANKS:
Region of Spill: 2
Spill Number: 9411507
Spill Date: 08/10/1994
Spill Time: 12:00
Spill Cause: Tank Failure
Resource Affectd: On Land
Water Affected: Not reported
Spill Source: Other Commercial/Industrial
Spill Class: Known release with minimal potential for fire or hazard. DEC Response. Willing Responsible Party. Corrective action taken.
Spill Closed Dt: 06/20/00
Cleanup Ceased: / /
Cleanup Meets Standard: False
Investigator: TOMASELLO
Caller Name: Not reported
Caller Agency: Not reported
Caller Phone: Not reported
Caller Extension: Not reported
Notifier Name: Not reported
Notifier Agency: Not reported
Notifier Phone: Not reported
Notifier Extension: Not reported
Reported to Department Date: 11/29/94
Reported to Department Time: 11:31
SWIS: 62
Spiller Contact: Not reported
Spiller Phone: Not reported
Spiller Extention: Not reported
Spiller Name: W & J GARAGE
Spiller Address: 360 WEST BROADWAY
Spiller City,St,Zip: NEW YROK, NY 10013-
Spiller Cleanup Date: / /
Facility Contact: Not reported
Facility Phone: (212) 226-8742
Facility Extention: Not reported
Spill Notifier: Other
PBS Number: Not reported
Last Inspection: / /
Recommended Penalty: Penalty Not Recommended
Enforcement Date: / /
Investigation Complete: / /
UST Involvement: True
Date Region Sent Summary to Central Office: / /
Corrective Action Plan Submitted: / /
Date Spill Entered In Computer Data File: 01/12/95
Time Spill Entered In Computer Data File: Not reported
Spill Record Last Update: 11/14/00
Is Updated: False

Tank:

W & J GARAGE (Continued) **U000409045**

PBS Number: Not reported
Tank Number: Not reported
Tank Size: Not reported
Test Method: Not reported
Leak Rate Failed Tank: Not reported
Gross Leak Rate: Not reported

Material:
Material Class Type: Petroleum
Quantity Spilled: 0
Unkonwn Quantity Spilled: True
Units: Gallons
Quantity Recovered: 0
Unkonwn Quantity Recovered: True
Material: GASOLINE
Class Type: GASOLINE
Times Material Entry In File: 21329
CAS Number: Not reported
Last Date: 19940929
DEC Remarks: CONTACTED BY LAWYER FOR PROPERTY ON 4/6/2000. THEY WANT TO SELL PROPERTY. 2000 GAL TANK PULLED AND SOIL REMOVED A WHILE AGO. SPILL HAPPENED IN AUG, CALLED IN IN NOV. AFFADAVID OF REMOVAL, BUT NO END POINTS TAKEN. i TOLD HIM MUST DO WELL IN OLD TANK AREA AND SOIL PROFILE DOWN TO GW AND GW SAMPLE. GAVE HIM SOME CONTRACTOR NAMES. WILL BE DONE ASAP. called by lipson, 5/17/2000 wORK WAS DONE BY F N lipson will send me a report on the site. WORK PEFORMED WAS ADEQUATE. cLOSED 6/20/2000. sEE ARCHIVE FILE. 7/7/2000, S. MILLER CLOSED OUT APPARENT DUPLICATE SPILL REPORT NO. 9405382, ASSIGNED TO FORMER SPILL RESPONDER C. P. TOMASELLO. CROSS REFERENCING OF BOTH SPILL REPORTS WAS ENTERED INTO DATABASE. Also see spill no. 0007768. DEC Sigona reassigned this spill investigation on 11/14/00
Spill Cause: EXCAVATION MOVING TANK FOUND CONTAIN SOIL, SOIL REMOVED BY J. M. ASSOCIATES, INC. SITE CLEANED UP. CALLED CHRIS T. AT TIME OF SPILL -NO RESPONSE.

UST:
Facility Id: 2-349720
Region: STATE
DEC Region: 2
Site Status: Unregulated
Program Type: PBS
Expiration Date: N/A
UTM X: 584224.22692000004
UTM Y: 4508495.76346

Affiliation Records:
Site Id: 17228
Affiliation Type: Owner
Company Name: DENNIS & DOROTHY FENNELL
Contact Type: Not reported
Contact Name: Not reported
Address1: 9201 SHORE ROAD
Address2: Not reported
City: BROOKLYN
State: NY
Zip Code: 11209
Country Code: 001
Phone: (718) 833-8112
Phone Ext: Not reported
Email: Not reported

W & J GARAGE (Continued) **U000409045**

Fax Number:	Not reported
Modified By:	TRANSLAT
Date Last Modified:	3/4/2004

Site Id:	17228
Affiliation Type:	Mail Contact
Company Name:	DENNIS & DOROTHY FENNELL
Contact Type:	Not reported
Contact Name:	W & J GARAGE INC.
Address1:	9201 SHORE ROAD
Address2:	Not reported
City:	BROOKLYN
State:	NY
Zip Code:	11209
Country Code:	001
Phone:	(718) 833-8112
Phone Ext:	Not reported
Email:	Not reported
Fax Number:	Not reported
Modified By:	TRANSLAT
Date Last Modified:	3/4/2004

Site Id:	17228
Affiliation Type:	On-Site Operator
Company Name:	W & J GARAGE
Contact Type:	Not reported
Contact Name:	DENNIS FENNELL
Address1:	Not reported
Address2:	Not reported
City:	Not reported
State:	NN
Zip Code:	Not reported
Country Code:	001
Phone:	(212) 226-8742
Phone Ext:	Not reported
Email:	Not reported
Fax Number:	Not reported
Modified By:	TRANSLAT
Date Last Modified:	3/4/2004

Site Id:	17228
Affiliation Type:	Emergency Contact
Company Name:	DENNIS & DOROTHY FENNELL
Contact Type:	Not reported
Contact Name:	DOROTHY FENNELL
Address1:	Not reported
Address2:	Not reported
City:	Not reported
State:	NN
Zip Code:	Not reported
Country Code:	001
Phone:	(718) 833-8112
Phone Ext:	Not reported
Email:	Not reported
Fax Number:	Not reported
Modified By:	TRANSLAT
Date Last Modified:	3/4/2004

W & J GARAGE (Continued) **U000409045**

Equipment Records:

D00 - Pipe Type - No Piping
G00 - Tank Secondary Containment - None
H00 - Tank Leak Detection - None
A00 - Tank Internal Protection - None
C00 - Pipe Location - No Piping
F00 - Pipe External Protection - None
I00 - Overfill - None
B00 - Tank External Protection - None

Tank Info:

Site ID:	17228
Tank Number:	001
Tank ID:	33592
Tank Status:	Closed - Removed
Tank Model:	Not reported
Pipe Model:	Not reported
Install Date:	05/01/1976
Capacity Gallons:	2000
Tightness Test Method:	01
Next Test Date:	Not reported
Date Tank Closed:	10/01/1994
Tank Location:	5
Tank Type:	Steel/carbon steel
Date Test:	11/01/1988
Register:	True
Modified By:	TRANSLAT
Last Modified:	03/04/2004

HIST UST:

PBS Number:	2-349720
SPDES Number:	Not reported
Emergency Contact:	DOROTHY FENNELL
Emergency Telephone:	(718) 833-8112
Operator:	DENNIS FENNELL
Operator Telephone:	(212) 226-8742
Owner Name:	DENNIS & DOROTHY FENNELL
Owner Address:	9201 SHORE ROAD
Owner City,St,Zip:	BROOKLYN, NY 11209
Owner Telephone:	(718) 833-8112
Owner Type:	Corporate/Commercial
Owner Subtype:	Not reported
Mailing Name:	DENNIS & DOROTHY FENNELL
Mailing Address:	9201 SHORE ROAD
Mailing Address 2:	Not reported
Mailing City,St,Zip:	BROOKLYN, NY 11209
Mailing Contact:	W & J GARAGE INC.
Mailing Telephone:	(718) 833-8112
Owner Mark:	Second Owner
Facility Status:	2 - Unregulated by PBS (the total capacity is less than 1,101 gallons) and Subpart 360-14.
Facility Addr2:	360 WEST BROADWAY
SWIS ID:	6201
Old PBS Number:	336807
Facility Type:	RETAIL GASOLINE SALES
Inspected Date:	Not reported

W & J GARAGE (Continued) **U000409045**

Inspector:	Not reported
Inspection Result:	Not reported
Federal ID:	Not reported
Certification Flag:	False
Certification Date:	03/18/1993
Expiration Date:	05/19/1998
Renew Flag:	False
Renewal Date:	Not reported
Total Capacity:	0
FAMT:	True
Facility Screen:	No Missing Data
Owner Screen:	No Missing Data
Tank Screen:	0
Dead Letter:	False
CBS Number:	Not reported
Town or City:	NEW YORK CITY
County Code:	62
Town or City:	01
Region:	2

Tank Id:	001
Tank Location:	UNDERGROUND
Tank Status:	Closed-Removed
Install Date:	19760501
Capacity (gals):	2000
Product Stored:	EMPTY
Tank Type:	Steel/carbon steel
Tank Internal:	Not reported
Tank External:	Not reported
Pipe Location:	Not reported
Pipe Type:	NONE
Pipe Internal:	Not reported
Pipe External:	Not reported
Second Containment:	None
Leak Detection:	None
Overfill Prot:	None
Dispenser:	0
Date Tested:	11/01/1988
Next Test Date:	Not reported
Missing Data for Tank:	Minor Data Missing
Date Closed:	10/01/1994
Test Method:	Petro-Tite
Deleted:	False
Updated:	True
Lat/long:	Not reported

NY Spills:

Site ID:	270283
Facility Addr2:	Not reported
Facility ID:	0007768
Spill Number:	0007768
Facility Type:	ER
SWIS:	3101
Investigator:	hrpatel
Referred To:	Not reported
Spill Date:	10/2/2000
Reported to Dept:	10/2/2000

W & J GARAGE (Continued) **U000409045**

CID:	396
Spill Cause:	Equipment Failure
Water Affected:	Not reported
Spill Source:	Gasoline Station
Spill Notifier:	Responsible Party
Cleanup Ceased:	Not reported
Cleanup Meets Std:	False
Last Inspection:	Not reported
Recommended Penalty:	Penalty Not Recommended
UST Trust:	True
Spill Class:	Known release that creates potential for fire or hazard. DEC Response. Willing Responsible Party. Corrective action taken.
Spill Closed Dt:	6/3/2009
Remediation Phase:	0
Date Entered In Computer:	10/2/2000
Spill Record Last Update:	6/3/2009
Spiller Name:	Not reported
Spiller Company:	W & J GARAGE PARKING
Spiller Address:	356-360 WEST BROADWAY
Spiller City,St,Zip:	NEW YORK, NY 10013-
Spiller Company:	001
Contact Name:	MARTIN LIPSON
Contact Phone:	(973) 642-5700
DEC Region:	2
DER Facility ID:	220105
DEC Memo:	Prior to Sept, 2004 data translation this spill Lead_DEC Field was "ROMMEL" This spill case was reassigned from DEC (Sigona) to Rommel on 01/07/2004. Also see Spill Nos. 9405382 & 9411507. On October 16, 2000, DEC Sigona received Phase II Site Investigation report regarding the investigation of this property. 7/11/2006 - iabeilby: Contacted caller (Chuck Mulligan at IVI Environmental - 914-694-9600) and he is going to ask the Phase II group to look for any information regarding the spill and get back to the DEC PM. 08/18/2006 - iabeilby: Consultant did not get back to DEC PM. Would suggest a site visit and an attempt to contact IVI Environmental again. 4/2/09 - Austin - Transferred from Needs Reassignment to Patel for further work to remediate and close - end 06/03/09-Hiralkumar Patel. alternate addresses: 356-360 W Broadway, 34-38 Thompson St according to property shark, site has two or more story parking garage and property owner is: Deihl Realty Co Inc 28 Clinton St Newark NJ 07102-3704 PBS #: 2-349720 for W&J Garage. record shows one 2000 gal UST removed in 1994. no other spills (other than 9405382 & 9411507)/PBS record found. <---------- review of old file: spill #: 9405382 was reported on 07/20/1994 as found contaminated soil. case closed based on work done under spill #: 9411507. spill #: 9411507 was reported on 11/29/1994 as found contaminated soil. case closed on 06/20/2000 based on report submitted by F&N, dated 05/05/2000. NFA sent on 06/20/2000. F&N installed one boring in the area where the tank was removed in the basement parking garage. boring was installed to depth of 7 ft; groundwater was found at 5 ft depth; collected two soil samples (0-2 ft and 2-4 ft) and found no PID readings. no soil samples collected for analysis. one groundwater sample collected for analysis. no contamination found in groundwater sample. spill #: 0007768 was reported on 10/02/2000 as found soil contamination. this case reported after DEC Chris closed previous case in June 2000. found old hand written notes in old file for the case. this notes were written on 01/25/1985 regarding gasoline odor complaint from

W & J GARAGE (Continued) **U000409045**

next door apartment building. could not find spill number related to this notes. notes from DEC case manager in 1985: "went to the Gulf Garage located at 360 West Broadway, NY regarding a reported complaintof a tenant who lives in a apartment building at 362 West Broadway concerning a strong gasoline odors in his basement. I was unable to locate the complainant at 362 West Broadway but I was informed by an unidentified male tenant that a Mr. Daphnis made the complaint to the NYCFD. He further states that the fire department flushed gasoline out of the two sidewalk sewers that are located in the front of 360 and 362 W. Broadway. I accompained the tenant in the basement at 362 West Broadway and notice a distinct gasoline odor and further that a exhaust fan was put into operating in the basement to help remove the odor. I later ascertained that the fan was installed by employees from Petroleum Construction of Brooklyn, Inc., 1038 Rockaway Ave, Brooklyn, NY telephone (718) 385-8800 who were at this time doing a pressure test on the Gulf tanks at 360 West Broadway. I spoke to the assistant manager of the Gulf Garage who is David Hulse and he states that he lost approximately 62 gal of gasoline in the past two weeks. He states there are three 550 gal tanks and one 2000 gal tank and that all the tanks are filled with water. I checked the two sewer that are located in front of 360 and 362 W Broadway and found product in each sewer. I spoke with Mr. John Sinkiewaicz who is employed as a licensed plumber by Petroleum Construction of Brooklyn, Inc. and he states he was doing a preliminary pressure test on the Gulf tanks and that he did install the exhaust fan in the basement at 362 Weest Broadway. The name of the Gulf garage is 'To West Broadway Garage' operated by W&J Garage Inc., 356-360 W. Broadway and 34-38 Thompson Street, NY, NY telephone CA68742. The garage is managed by Walter and Joseph Fennell. I went to the Cyclone auto service gasoline station at 372 West Broadway, telephone 925- and it appears that this station is permanantly closed. The above mentioned unidentified tenant at 362 West Broadway states that there was an explosion on this station approximately two months ago and the station had been closed since then." also found well gauging report in old file. three wells were gauged on 07/05/1985 on 360 West Broadway and found no product in it. groundwater was found at 9.5 ft bg. also found sewer system map in file. abstract of phase II report, submitted by IVI, dated 09/13/00 (revised 10/05/00): - advanced six borings to a depths ranging between 3 ft to 8 ft bg - no groundwater encountered - elevated PID readings were detected in borings B4 (75 ppm) and B6 (250 ppm) - during the advancement of the boring, the reinforced concrete slab was found to be 2-3 ft thick in the immediate vicinity of the 1,100 gal UST - due to the thickness of the concrete slab and the presence of underground utilities and fill debris, IVI was unable to advance borings in the immediate vicinity of the UST to a sufficient depth to collect soil samples (so no soil samples collected from B1 to B3 and B5) - borings B4 and B6 were advanced, approx. 15 ft away from tank location, to a depth of 8 ft bg where refusal encountered - two soil samples collected: one from B4 and one from B6 with highest PID - found VOC compounds in both samples, but well below TAGM limit based on all availabe information, case closed.

Remarks: UST has been removed for quite a while...they were done soil sampling and found soil contamination-caller states there was another spill number assigned to this address was hoping to have the same case mngr. assigned to this number.

W & J GARAGE (Continued) **U000409045**

Material:

Site ID:	270283
Operable Unit ID:	830271
Operable Unit:	01
Material ID:	545294
Material Code:	0009
Material Name:	Gasoline
Case No.:	Not reported
Material FA:	Petroleum
Quantity:	0
Units:	Gallons
Recovered:	No
Resource Affected:	Not reported
Oxygenate:	False

Tank Test:

Site ID:	Not reported
Spill Tank Test:	Not reported
Tank Number:	Not reported
Tank Size:	Not reported
Test Method:	Not reported
Leak Rate:	Not reported
Gross Fail:	Not reported
Modified By:	Not reported
Last Modified:	Not reported
Test Method:	Not reported

394
WNW
1/4-1/2
0.395 mi.
2084 ft.

2 KING ST
MANHATTAN, NY

LTANKS **S105995445**
N/A

Relative:
Lower

Actual:
22 ft.

LTANKS:

Site ID:	236703
Spill No:	0112067
Spill Date:	3/22/2002
Spill Cause:	Tank Test Failure
Spill Source:	Commercial/Industrial
Spill Class:	Known release with minimal potential for fire or hazard. DEC Response. Willing Responsible Party. Corrective action taken.
Spill Closed Dt:	7/22/2002
Facility Addr2:	Not reported
Cleanup Ceased:	Not reported
Cleanup Meets Standard:	False
SWIS:	3101
Investigator:	SMSANGES
Referred To:	Not reported
Reported to Dept:	3/22/2002
CID:	199
Water Affected:	Not reported
Spill Notifier:	Tank Tester
Last Inspection:	Not reported
Recommended Penalty:	Penalty Not Recommended
UST Involvement:	False
Remediation Phase:	0

(Continued) **S105995445**

Date Entered In Computer:	3/22/2002
Spill Record Last Update:	7/22/2002
Spiller Name:	Not reported
Spiller Company:	Not reported
Spiller Address:	Not reported
Spiller City,St,Zip:	***Update***, ZZ
Spiller County:	001
Spiller Contact:	NICK MARINOV
Spiller Phone:	(212) 661-1150
Spiller Extention:	Not reported
DEC Region:	2
DER Facility ID:	194999
DEC Memo:	Prior to Sept, 2004 data translation this spill Lead_DEC Field was "SANGESLAND/VOUGHT" 7/22/2002-VOUGHT-Spoke with Dave Fazin on 6/13: PTC replaced lines 8 years ago. Tank was cut open and old suction/return lines were not plugged causing tank failure. Lines were plugged and tank passed test (passing test results and invoice by PTC provided to NYSDEC). Spill closed by Vought.
Remarks:	tank top will be excavated and tank only test will be done

Material:

Site ID:	236703
Operable Unit ID:	849004
Operable Unit:	01
Material ID:	526081
Material Code:	0001
Material Name:	#2 Fuel Oil
Case No.:	Not reported
Material FA:	Petroleum
Quantity:	0
Units:	Gallons
Recovered:	No
Resource Affected:	Not reported
Oxygenate:	False

Tank Test:

Site ID:	236703
Spill Tank Test:	1526959
Tank Number:	1
Tank Size:	6000
Test Method:	03
Leak Rate:	0
Gross Fail:	Not reported
Modified By:	Spills
Last Modified:	10/1/2004
Test Method:	Horner EZ Check I or II

CE395 **APARTMENT COMPLEX** **LTANKS** **S102619272**
NE **434 LAFAYETTE ST** **HIST LTANKS** **N/A**
1/4-1/2 **MANHATTAN, NY**
0.399 mi.
2105 ft. **Site 1 of 3 in cluster CE**

Relative:
Higher

Actual:
40 ft.

LTANKS:

Site ID:	170205
Spill No:	9514652
Spill Date:	2/15/1996
Spill Cause:	Tank Failure
Spill Source:	Unknown
Spill Class:	Known release with minimal potential for fire or hazard. DEC Response. Willing Responsible Party. Corrective action taken.
Spill Closed Dt:	12/30/1996
Facility Addr2:	Not reported
Cleanup Ceased:	Not reported
Cleanup Meets Standard:	False
SWIS:	3101
Investigator:	ADZHITOM
Referred To:	Not reported
Reported to Dept:	2/15/1996
CID:	252
Water Affected:	Not reported
Spill Notifier:	Other
Last Inspection:	Not reported
Recommended Penalty:	Penalty Not Recommended
UST Involvement:	False
Remediation Phase:	0
Date Entered In Computer:	2/15/1996
Spill Record Last Update:	1/6/1997
Spiller Name:	PETER DARGAS
Spiller Company:	APARTMENT COMPLEX
Spiller Address:	434 LAFAYETTE ST
Spiller City,St,Zip:	MANHATTAN, NY -
Spiller County:	001
Spiller Contact:	PETER DARGAS
Spiller Phone:	(212) 473-6109
Spiller Extention:	Not reported
DEC Region:	2
DER Facility ID:	143216
DEC Memo:	Prior to Sept, 2004 data translation this spill Lead_DEC Field was "ZHITOMIRSKY"
Remarks:	tank failure due to air test-small stain on wall-the whole line will be repaired tomorrow and contaminated soil clean up as well

Material:

Site ID:	170205
Operable Unit ID:	1025759
Operable Unit:	01
Material ID:	354782
Material Code:	0001
Material Name:	#2 Fuel Oil
Case No.:	Not reported
Material FA:	Petroleum
Quantity:	0
Units:	Gallons
Recovered:	No
Resource Affected:	Not reported

APARTMENT COMPLEX (Continued) **S102619272**

Oxygenate: False

Tank Test:
Site ID: Not reported
Spill Tank Test: Not reported
Tank Number: Not reported
Tank Size: Not reported
Test Method: Not reported
Leak Rate: Not reported
Gross Fail: Not reported
Modified By: Not reported
Last Modified: Not reported
Test Method: Not reported

HIST LTANKS:
Region of Spill: 2
Spill Number: 9514652
Spill Date: 02/15/1996
Spill Time: 15:43
Spill Cause: Tank Failure
Resource Affectd: On Land
Water Affected: Not reported
Spill Source: Unknown
Spill Class: Known release with minimal potential for fire or hazard. DEC Response. Willing Responsible Party. Corrective action taken.
Spill Closed Dt: 12/30/96
Cleanup Ceased: / /
Cleanup Meets Standard: False
Investigator: ZHITOMIRSKY
Caller Name: Not reported
Caller Agency: Not reported
Caller Phone: Not reported
Caller Extension: Not reported
Notifier Name: Not reported
Notifier Agency: Not reported
Notifier Phone: Not reported
Notifier Extension: Not reported
Reported to Department Date: 02/15/96
Reported to Department Time: 15:49
SWIS: 62
Spiller Contact: PETER DARGAS
Spiller Phone: (212) 473-6109
Spiller Extention: Not reported
Spiller Name: APARTMENT COMPLEX
Spiller Address: 434 LAFAYETTE ST
Spiller City,St,Zip: MANHATTAN, NY -
Spiller Cleanup Date: / /
Facility Contact: PETER DARGAS
Facility Phone: (212) 473-6109
Facility Extention: Not reported
Spill Notifier: Other
PBS Number: Not reported
Last Inspection: / /
Recommended Penalty: Penalty Not Recommended
Enforcement Date: / /

APARTMENT COMPLEX (Continued) **S102619272**

Investigation Complete: / /
UST Involvement: False
Date Region Sent Summary to Central Office: / /
Corrective Action Plan Submitted: / /
Date Spill Entered In Computer Data File: 02/15/96
Time Spill Entered In Computer Data File: Not reported
Spill Record Last Update: 01/06/97
Is Updated: False

Tank:
PBS Number: Not reported
Tank Number: Not reported
Tank Size: Not reported
Test Method: Not reported
Leak Rate Failed Tank: Not reported
Gross Leak Rate: Not reported

Material:
Material Class Type: Petroleum
Quantity Spilled: 0
Unkonwn Quantity Spilled: True
Units: Gallons
Quantity Recovered: 0
Unkonwn Quantity Recovered: True
Material: #2 FUEL OIL
Class Type: #2 FUEL OIL
Times Material Entry In File: 24464
CAS Number: Not reported
Last Date: 19941207
DEC Remarks: Not reported
Spill Cause: tank failure due to air test-small stain on wall-the whole line will be repaired tomorrow and contaminated soil clean up as well

---

396
North
1/4-1/2
0.400 mi.
2112 ft.

NYU FACILITY **LTANKS** **S102672866**
7-13 WASHINGTON SQUARE **HIST LTANKS** **N/A**
NEW YORK, NY

Relative:
Lower

Actual:
30 ft.

LTANKS:
Site ID: 99990
Spill No: 9416113
Spill Date: 3/14/1995
Spill Cause: Tank Overfill
Spill Source: Commercial/Industrial
Spill Class: Known release that creates potential for fire or hazard. DEC Response. Willing Responsible Party. Corrective action taken.
Spill Closed Dt: 8/11/2003
Facility Addr2: Not reported
Cleanup Ceased: Not reported
Cleanup Meets Standard: False
SWIS: 3101
Investigator: SIGONA
Referred To: Not reported
Reported to Dept: 3/14/1995
CID: Not reported
Water Affected: Not reported
Spill Notifier: Other

NYU FACILITY (Continued) **S102672866**

Last Inspection:	Not reported
Recommended Penalty:	Penalty Not Recommended
UST Involvement:	False
Remediation Phase:	0
Date Entered In Computer:	4/27/1995
Spill Record Last Update:	8/11/2003
Spiller Name:	Not reported
Spiller Company:	EMPIRE STATE FUEL OIL
Spiller Address:	Not reported
Spiller City,St,Zip:	ZZ
Spiller County:	001
Spiller Contact:	Not reported
Spiller Phone:	Not reported
Spiller Extention:	Not reported
DEC Region:	2
DER Facility ID:	88825
DEC Memo:	Not reported
Remarks:	LEAK IN PIPE FROM TANK; SPILL CONTAINED; CLEAN UP CREW ON THE WAY. NEW TANK - OIL COMPANY STUCK TANK - STILL OVERFILLED ANYWAY - TONY CALLED OIL COMP. - THEY SHOULD BE BACK.

Material:

Site ID:	99990
Operable Unit ID:	1013383
Operable Unit:	01
Material ID:	371278
Material Code:	0003
Material Name:	#6 Fuel Oil
Case No.:	Not reported
Material FA:	Petroleum
Quantity:	100
Units:	Gallons
Recovered:	No
Resource Affected:	Not reported
Oxygenate:	False

Tank Test:

Site ID:	Not reported
Spill Tank Test:	Not reported
Tank Number:	Not reported
Tank Size:	Not reported
Test Method:	Not reported
Leak Rate:	Not reported
Gross Fail:	Not reported
Modified By:	Not reported
Last Modified:	Not reported
Test Method:	Not reported

HIST LTANKS:

Region of Spill:	2
Spill Number:	9416113
Spill Date:	03/14/1995
Spill Time:	07:00
Spill Cause:	Tank Overfill
Resource Affectd:	In Sewer

NYU FACILITY (Continued) **S102672866**

Water Affected:	Not reported
Spill Source:	Other Commercial/Industrial
Spill Class:	Known release that creates potential for fire or hazard. DEC Response. Willing Responsible Party. Corrective action taken.
Spill Closed Dt:	/ /
Cleanup Ceased:	/ /
Cleanup Meets Standard:	False
Investigator:	SIGONA
Caller Name:	Not reported
Caller Agency:	Not reported
Caller Phone:	Not reported
Caller Extension:	Not reported
Notifier Name:	Not reported
Notifier Agency:	Not reported
Notifier Phone:	Not reported
Notifier Extension:	Not reported
Reported to Department Date:	03/14/95
Reported to Department Time:	07:55
SWIS:	62
Spiller Contact:	Not reported
Spiller Phone:	Not reported
Spiller Extention:	Not reported
Spiller Name:	EMPIRE STATE FUEL OIL
Spiller Address:	Not reported
Spiller City,St,Zip:	Not reported
Spiller Cleanup Date:	/ /
Facility Contact:	Not reported
Facility Phone:	(212) 477-2996
Facility Extention:	Not reported
Spill Notifier:	Other
PBS Number:	Not reported
Last Inspection:	/ /
Recommended Penalty:	Penalty Not Recommended
Enforcement Date:	/ /
Investigation Complete:	/ /
UST Involvement:	False
Date Region Sent Summary to Central Office:	/ /
Corrective Action Plan Submitted:	/ /
Date Spill Entered In Computer Data File:	04/27/95
Time Spill Entered In Computer Data File:	Not reported
Spill Record Last Update:	08/16/95
Is Updated:	False

Tank:

PBS Number:	Not reported
Tank Number:	Not reported
Tank Size:	Not reported
Test Method:	Not reported
Leak Rate Failed Tank:	Not reported
Gross Leak Rate:	Not reported

Material:

Material Class Type:	Petroleum
Quantity Spilled:	100
Unkonwn Quantity Spilled:	False
Units:	Gallons
Quantity Recovered:	0

NYU FACILITY (Continued) **S102672866**

Unkonwn Quantity Recovered: False
Material: #6 FUEL OIL
Class Type: #6 FUEL OIL
Times Material Entry In File: 2190
CAS Number: Not reported
Last Date: 19940728
DEC Remarks: Not reported
Spill Cause: LEAK IN PIPE FROM TANK; SPILL CONTAINED; CLEAN UP CREW ON THE WAY. NEW TANK - OIL COMPANY STUCK TANK - STILL OVERFILLED ANYWAY - TONY CALLED OIL COMP. - THEY SHOULD BE BACK.

---

397 ESE 1/4-1/2 0.402 mi. 2125 ft.

MELTZER-HERNANDEZ (GOMPERS)
189 ALLEN STREET (HERNANDEZ)
NEW YORK, NY 10002

LTANKS **U000410814**
HIST LTANKS **N/A**
UST
HIST UST

Relative: Lower

Actual: 37 ft.

LTANKS:
Site ID: 200758
Spill No: 9007076
Spill Date: 9/27/1990
Spill Cause: Tank Test Failure
Spill Source: Commercial/Industrial
Spill Class: Known release with minimal potential for fire or hazard. DEC Response. Willing Responsible Party. Corrective action taken.
Spill Closed Dt: 4/20/1995
Facility Addr2: Not reported
Cleanup Ceased: 4/20/1995
Cleanup Meets Standard: True
SWIS: 3101
Investigator: HEALY
Referred To: Not reported
Reported to Dept: 9/27/1990
CID: Not reported
Water Affected: Not reported
Spill Notifier: Tank Tester
Last Inspection: Not reported
Recommended Penalty: Penalty Not Recommended
UST Involvement: False
Remediation Phase: 0
Date Entered In Computer: 10/10/1990
Spill Record Last Update: 4/20/1995
Spiller Name: Not reported
Spiller Company: NYCHA
Spiller Address: 250 BROADWAY
Spiller City,St,Zip: NEW YORK, NY
Spiller County: 001
Spiller Contact: Not reported
Spiller Phone: Not reported
Spiller Extention: Not reported
DEC Region: 2
DER Facility ID: 167048
DEC Memo: Not reported
Remarks: VISUAL LEAK AT PETROMETER, 15K TANK FAILED HORNER EZY CHECK, WILL EXCAVATE, ISOLATE & RETEST. SEE SPILL # 9100612

Material:

MELTZER-HERNANDEZ (GOMPERS) (Continued) **U000410814**

Site ID:	200758
Operable Unit ID:	944516
Operable Unit:	01
Material ID:	434502
Material Code:	0001
Material Name:	#2 Fuel Oil
Case No.:	Not reported
Material FA:	Petroleum
Quantity:	-1
Units:	Not reported
Recovered:	No
Resource Affected:	Not reported
Oxygenate:	False

Tank Test:

Site ID:	200758
Spill Tank Test:	1537609
Tank Number:	001
Tank Size:	0
Test Method:	00
Leak Rate:	0
Gross Fail:	Not reported
Modified By:	Spills
Last Modified:	10/1/2004
Test Method:	Unknown

Site ID:	200759
Spill No:	9100612
Spill Date:	4/16/1991
Spill Cause:	Tank Test Failure
Spill Source:	Institutional, Educational, Gov., Other
Spill Class:	Known release with minimal potential for fire or hazard. DEC Response. Willing Responsible Party. Corrective action taken.
Spill Closed Dt:	6/21/1995
Facility Addr2:	Not reported
Cleanup Ceased:	6/21/1995
Cleanup Meets Standard:	True
SWIS:	3101
Investigator:	HEALY
Referred To:	Not reported
Reported to Dept:	4/16/1991
CID:	Not reported
Water Affected:	Not reported
Spill Notifier:	Tank Tester
Last Inspection:	Not reported
Recommended Penalty:	Penalty Not Recommended
UST Involvement:	False
Remediation Phase:	0
Date Entered In Computer:	4/17/1991
Spill Record Last Update:	4/1/2004
Spiller Name:	Not reported
Spiller Company:	NYCHA
Spiller Address:	250 BROADWAY
Spiller City,St,Zip:	NEW YORK, NY
Spiller County:	001
Spiller Contact:	Not reported

MELTZER-HERNANDEZ (GOMPERS) (Continued) **U000410814**

Spiller Phone:	Not reported
Spiller Extention:	Not reported
DEC Region:	2
DER Facility ID:	167048
DEC Memo:	Not reported
Remarks:	15K TANK FAILED HORNER EZY CHECK WITH A GROSS LEAK. TANK REPAIRED AND RETESTED 7/9/91 AND PASSED. See 9001939 and 9007076.

Material:

Site ID:	200759
Operable Unit ID:	951749
Operable Unit:	01
Material ID:	426802
Material Code:	0001
Material Name:	#2 Fuel Oil
Case No.:	Not reported
Material FA:	Petroleum
Quantity:	-1
Units:	Not reported
Recovered:	No
Resource Affected:	Not reported
Oxygenate:	False

Tank Test:

Site ID:	200759
Spill Tank Test:	1538458
Tank Number:	001
Tank Size:	0
Test Method:	00
Leak Rate:	0
Gross Fail:	Not reported
Modified By:	Spills
Last Modified:	10/1/2004
Test Method:	Unknown

Site ID:	200757
Spill No:	9001939
Spill Date:	5/18/1990
Spill Cause:	Tank Test Failure
Spill Source:	Commercial/Industrial
Spill Class:	Known release with minimal potential for fire or hazard. DEC Response. Willing Responsible Party. Corrective action taken.
Spill Closed Dt:	4/20/1995
Facility Addr2:	Not reported
Cleanup Ceased:	4/20/1995
Cleanup Meets Standard:	True
SWIS:	3101
Investigator:	HEALY
Referred To:	Not reported
Reported to Dept:	5/18/1990
CID:	Not reported
Water Affected:	Not reported
Spill Notifier:	Tank Tester
Last Inspection:	Not reported
Recommended Penalty:	Penalty Not Recommended

MELTZER-HERNANDEZ (GOMPERS) (Continued) **U000410814**

UST Involvement:	False
Remediation Phase:	0
Date Entered In Computer:	5/22/1990
Spill Record Last Update:	5/9/1995
Spiller Name:	Not reported
Spiller Company:	NYCHA
Spiller Address:	Not reported
Spiller City,St,Zip:	ZZ
Spiller County:	001
Spiller Contact:	Not reported
Spiller Phone:	Not reported
Spiller Extention:	Not reported
DEC Region:	2
DER Facility ID:	167048
DEC Memo:	Not reported
Remarks:	15K TANK FAILED HORNER EZY CHECK WITH A GROSS LEAK. SEE SPILL # 9100612

Material:

Site ID:	200757
Operable Unit ID:	941801
Operable Unit:	01
Material ID:	554555
Material Code:	0002
Material Name:	#4 Fuel Oil
Case No.:	Not reported
Material FA:	Petroleum
Quantity:	-1
Units:	Not reported
Recovered:	No
Resource Affected:	Not reported
Oxygenate:	False

Tank Test:

Site ID:	200757
Spill Tank Test:	1537096
Tank Number:	001
Tank Size:	0
Test Method:	00
Leak Rate:	0
Gross Fail:	Not reported
Modified By:	Spills
Last Modified:	10/1/2004
Test Method:	Unknown

HIST LTANKS:

Region of Spill:	2
Spill Number:	9001939
Spill Date:	05/18/1990
Spill Time:	12:30
Spill Cause:	Tank Test Failure
Resource Affectd:	On Land
Water Affected:	Not reported
Spill Source:	Other Commercial/Industrial
Spill Class:	Known release with minimal potential for fire or hazard. DEC Response.

MELTZER-HERNANDEZ (GOMPERS) (Continued) **U000410814**

Willing Responsible Party. Corrective action taken.
Spill Closed Dt: 04/20/95
Cleanup Ceased: 04/20/95
Cleanup Meets Standard: True
Investigator: HEALY
Caller Name: Not reported
Caller Agency: Not reported
Caller Phone: Not reported
Caller Extension: Not reported
Notifier Name: Not reported
Notifier Agency: Not reported
Notifier Phone: Not reported
Notifier Extension: Not reported
Reported to Department Date: 05/18/90
Reported to Department Time: 15:40
SWIS: 62
Spiller Contact: Not reported
Spiller Phone: Not reported
Spiller Extention: Not reported
Spiller Name: NYCHA
Spiller Address: Not reported
Spiller City,St,Zip: Not reported
Spiller Cleanup Date: / /
Facility Contact: Not reported
Facility Phone: (212) 306-3142
Facility Extention: Not reported
Spill Notifier: Tank Tester
PBS Number: 2-475289
Last Inspection: / /
Recommended Penalty: Penalty Not Recommended
Enforcement Date: / /
Investigation Complete: / /
UST Involvement: False
Date Region Sent Summary to Central Office: / /
Corrective Action Plan Submitted: / /
Date Spill Entered In Computer Data File: 05/22/90
Time Spill Entered In Computer Data File: Not reported
Spill Record Last Update: 05/09/95
Is Updated: False

Tank:
PBS Number: Not reported
Tank Number: 001
Tank Size: 0
Test Method: Not reported
Leak Rate Failed Tank: 0.00
Gross Leak Rate: Not reported

Material:
Material Class Type: Petroleum
Quantity Spilled: -1
Unkonwn Quantity Spilled: False
Units: Not reported
Quantity Recovered: 0
Unkonwn Quantity Recovered: False
Material: #4 FUEL OIL
Class Type: #4 FUEL OIL

MELTZER-HERNANDEZ (GOMPERS) (Continued) **U000410814**

Times Material Entry In File: 1751
CAS Number: Not reported
Last Date: 19941205
DEC Remarks: Not reported
Spill Cause: 15K TANK FAILED HORNER EZY CHECK WITH A GROSS LEAK. SEE SPILL 9100612

Region of Spill: 2
Spill Number: 9100612
Spill Date: 04/16/1991
Spill Time: 10:30
Spill Cause: Tank Test Failure
Resource Affectd: On Land
Water Affected: Not reported
Spill Source: Other Non Commercial/Industrial
Spill Class: Known release with minimal potential for fire or hazard. DEC Response. Willing Responsible Party. Corrective action taken.
Spill Closed Dt: 06/21/95
Cleanup Ceased: 06/21/95
Cleanup Meets Standard: True
Investigator: HEALY
Caller Name: Not reported
Caller Agency: Not reported
Caller Phone: Not reported
Caller Extension: Not reported
Notifier Name: Not reported
Notifier Agency: Not reported
Notifier Phone: Not reported
Notifier Extension: Not reported
Reported to Department Date: 04/16/91
Reported to Department Time: 13:14
SWIS: 62
Spiller Contact: Not reported
Spiller Phone: Not reported
Spiller Extention: Not reported
Spiller Name: NYCHA
Spiller Address: 250 BROADWAY
Spiller City,St,Zip: NEW YORK, N.Y.
Spiller Cleanup Date: / /
Facility Contact: Not reported
Facility Phone: (212) 306-3142
Facility Extention: Not reported
Spill Notifier: Tank Tester
PBS Number: 2-475289
Last Inspection: / /
Recommended Penalty: Penalty Not Recommended
Enforcement Date: / /
Investigation Complete: / /
UST Involvement: False
Date Region Sent Summary to Central Office: / /
Corrective Action Plan Submitted: / /
Date Spill Entered In Computer Data File: 04/17/91
Time Spill Entered In Computer Data File: Not reported
Spill Record Last Update: 06/21/95
Is Updated: False

Tank:
PBS Number: Not reported

MELTZER-HERNANDEZ (GOMPERS) (Continued) **U000410814**

Tank Number: 001
Tank Size: 0
Test Method: Not reported
Leak Rate Failed Tank: 0.00
Gross Leak Rate: Not reported

Material:
Material Class Type: Petroleum
Quantity Spilled: -1
Unkonwn Quantity Spilled: False
Units: Not reported
Quantity Recovered: 0
Unkonwn Quantity Recovered: False
Material: #2 FUEL OIL
Class Type: #2 FUEL OIL
Times Material Entry In File: 24464
CAS Number: Not reported
Last Date: 19941207
DEC Remarks: Not reported
Spill Cause: 15K TANK FAILED HORNER EZY CHECK WITH A GROSS LEAK. TANK REPAIRED AND RETESTED 7/9/91 AND PASSED.

Region of Spill: 2
Spill Number: 9007076
Spill Date: 09/27/1990
Spill Time: 13:00
Spill Cause: Tank Test Failure
Resource Affectd: On Land
Water Affected: Not reported
Spill Source: Other Commercial/Industrial
Spill Class: Known release with minimal potential for fire or hazard. DEC Response. Willing Responsible Party. Corrective action taken.
Spill Closed Dt: 04/20/95
Cleanup Ceased: 04/20/95
Cleanup Meets Standard: True
Investigator: HEALY
Caller Name: Not reported
Caller Agency: Not reported
Caller Phone: Not reported
Caller Extension: Not reported
Notifier Name: Not reported
Notifier Agency: Not reported
Notifier Phone: Not reported
Notifier Extension: Not reported
Reported to Department Date: 09/27/90
Reported to Department Time: 15:14
SWIS: 62
Spiller Contact: Not reported
Spiller Phone: Not reported
Spiller Extention: Not reported
Spiller Name: NYCHA
Spiller Address: 250 BROADWAY
Spiller City,St,Zip: NEW YORK, N.Y.
Spiller Cleanup Date: / /
Facility Contact: Not reported
Facility Phone: (212) 306-3142
Facility Extention: Not reported
Spill Notifier: Tank Tester

MELTZER-HERNANDEZ (GOMPERS) (Continued) **U000410814**

PBS Number: 2-475289
Last Inspection: / /
Recommended Penalty: Penalty Not Recommended
Enforcement Date: / /
Investigation Complete: / /
UST Involvement: False
Date Region Sent Summary to Central Office: / /
Corrective Action Plan Submitted: / /
Date Spill Entered In Computer Data File: 10/10/90
Time Spill Entered In Computer Data File: Not reported
Spill Record Last Update: 04/20/95
Is Updated: False

Tank:
PBS Number: Not reported
Tank Number: 001
Tank Size: 0
Test Method: Not reported
Leak Rate Failed Tank: 0.00
Gross Leak Rate: Not reported

Material:
Material Class Type: Petroleum
Quantity Spilled: -1
Unkonwn Quantity Spilled: False
Units: Not reported
Quantity Recovered: 0
Unkonwn Quantity Recovered: False
Material: #2 FUEL OIL
Class Type: #2 FUEL OIL
Times Material Entry In File: 24464
CAS Number: Not reported
Last Date: 19941207
DEC Remarks: Not reported
Spill Cause: VISUAL LEAK AT PETROMETER, 15K TANK FAILED HORNER EZY CHECK, WILL EXCAVATE, ISOLATE RETEST. SEE SPILL 9100612

UST:
Facility Id: 2-475289
Region: STATE
DEC Region: 2
Site Status: Active
Program Type: PBS
Expiration Date: 2014/03/28
UTM X: 585409.35855
UTM Y: 4508418.5071599996

Affiliation Records:
Site Id: 20988
Affiliation Type: Owner
Company Name: NYC HOUSING AUTHORITY
Contact Type: \\
Contact Name: Not reported
Address1: 23-02 49TH AVENUE
Address2: Not reported
City: LONG ISLAND CITY
State: NY

MELTZER-HERNANDEZ (GOMPERS) (Continued) **U000410814**

Zip Code:	11101
Country Code:	001
Phone:	(718) 707-5725
Phone Ext:	Not reported
Email:	Not reported
Fax Number:	Not reported
Modified By:	NRLOMBAR
Date Last Modified:	2/17/2012

Site Id:	20988
Affiliation Type:	Mail Contact
Company Name:	NYC HOUSING AUTHORITY
Contact Type:	Not reported
Contact Name:	FUEL OIL REMEDIATION COORDINATOR
Address1:	23-02 49TH AVENUE
Address2:	TECH SERVS DEPT - 5TH FLOOR
City:	LONG ISLAND CITY
State:	NY
Zip Code:	11101
Country Code:	001
Phone:	(718) 707-5725
Phone Ext:	Not reported
Email:	RALPH.TROCCHIO@NYCHA.NYC.GOV
Fax Number:	Not reported
Modified By:	NRLOMBAR
Date Last Modified:	2/23/2012

Site Id:	20988
Affiliation Type:	On-Site Operator
Company Name:	MELTZER-HERNANDEZ (GOMPERS)
Contact Type:	Not reported
Contact Name:	FUEL OIL REMEDIATION UNIT
Address1:	Not reported
Address2:	Not reported
City:	Not reported
State:	NN
Zip Code:	Not reported
Country Code:	001
Phone:	(718) 707-5725
Phone Ext:	Not reported
Email:	Not reported
Fax Number:	Not reported
Modified By:	NRLOMBAR
Date Last Modified:	11/10/2008

Site Id:	20988
Affiliation Type:	Emergency Contact
Company Name:	NYC HOUSING AUTHORITY
Contact Type:	Not reported
Contact Name:	EMERGENCY SERVICES DEPT.
Address1:	Not reported
Address2:	Not reported
City:	Not reported
State:	NN
Zip Code:	Not reported
Country Code:	999
Phone:	(718) 707-5900

MELTZER-HERNANDEZ (GOMPERS) (Continued) **U000410814**

Phone Ext: Not reported
Email: Not reported
Fax Number: Not reported
Modified By: NRLOMBAR
Date Last Modified: 2/17/2012

Equipment Records:

B00 - Tank External Protection - None
K00 - Spill Prevention - None
C02 - Pipe Location - Underground/On-ground
G00 - Tank Secondary Containment - None
F00 - Pipe External Protection - None
I04 - Overfill - Product Level Gauge (A/G)
A00 - Tank Internal Protection - None
D01 - Pipe Type - Steel/Carbon Steel/Iron
J02 - Dispenser - Suction
E00 - Piping Secondary Containment - None
H00 - Tank Leak Detection - None
L00 - Piping Leak Detection - None

Tank Info:
Site ID: 20988

Tank Number: 1
Tank ID: 37780
Tank Status: In Service
Tank Model: Not reported
Pipe Model: Not reported
Install Date: 08/01/1971
Capacity Gallons: 15000
Tightness Test Method: 21
Next Test Date: 03/07/2017
Date Tank Closed: Not reported
Tank Location: 5
Tank Type: Steel/carbon steel
Date Test: 03/07/2012
Register: True
Modified By: BKFALVEY
Last Modified: 03/12/2012

HIST UST:
PBS Number: 2-475289
SPDES Number: Not reported
Emergency Contact: EMERGENCY SERVICE DEPT.
Emergency Telephone: (718) 289-3950
Operator: LUIS PONCE
Operator Telephone: (718) 707-5725
Owner Name: NYC HOUSING AUTHORITY
Owner Address: 23-02 49TH AVENUE
Owner City,St,Zip: LONG ISLAND CITY, NY 11101
Owner Telephone: (718) 707-5725
Owner Type: Local Government
Owner Subtype: 51
Mailing Name: NYC HOUSING AUTHORITY
Mailing Address: 23-02 49TH AVENUE
Mailing Address 2: Not reported
Mailing City,St,Zip: LONG ISLAND CITY, NY 11101

MELTZER-HERNANDEZ (GOMPERS) (Continued) **U000410814**

Mailing Contact:	LUIS PONCE
Mailing Telephone:	(718) 707-5725
Owner Mark:	First Owner
Facility Status:	1 - Active PBS facility, i.e. total capacity of the PBS tanks is greater than 1,100 gallons, regardless if Subpart 360-14 tanks exist or not at the facility.
Facility Addr2:	50 PITT STREET (MANAGEMENT OFFICE)
SWIS ID:	6201
Old PBS Number:	Not reported
Facility Type:	APARTMENT BUILDING
Inspected Date:	Not reported
Inspector:	Not reported
Inspection Result:	Not reported
Federal ID:	Not reported
Certification Flag:	False
Certification Date:	11/24/2000
Expiration Date:	03/28/2004
Renew Flag:	False
Renewal Date:	Not reported
Total Capacity:	15000
FAMT:	True
Facility Screen:	No Missing Data
Owner Screen:	Minor Data Missing
Tank Screen:	Minor Data Missing
Dead Letter:	False
CBS Number:	Not reported
Town or City:	NEW YORK CITY
County Code:	62
Town or City:	01
Region:	2

Tank Id:	001
Tank Location:	UNDERGROUND
Tank Status:	In Service
Install Date:	19710801
Capacity (gals):	15000
Product Stored:	NOS 1,2, OR 4 FUEL OIL
Tank Type:	Steel/carbon steel
Tank Internal:	Not reported
Tank External:	Not reported
Pipe Location:	Underground
Pipe Type:	STEEL/IRON
Pipe Internal:	Not reported
Pipe External:	Wrapped (Piping)
Second Containment:	Not reported
Leak Detection:	Not reported
Overfill Prot:	Product Level Gauge
Dispenser:	Suction
Date Tested:	05/01/1996
Next Test Date:	05/01/2001
Missing Data for Tank:	Minor Data Missing
Date Closed:	Not reported
Test Method:	Horner EZ Check
Deleted:	False
Updated:	True
Lat/long:	Not reported

398
East
1/4-1/2
0.408 mi.
2154 ft.

HITCHINGS RES
87 EAST 2ND ST
MANHATTEN, NY

LTANKS **S103559049**
HIST LTANKS **N/A**

Relative:
Lower

Actual:
35 ft.

LTANKS:

Site ID:	79235
Spill No:	9812332
Spill Date:	1/5/1999
Spill Cause:	Tank Failure
Spill Source:	Private Dwelling
Spill Class:	Known release with minimal potential for fire or hazard. DEC Response. Willing Responsible Party. Corrective action taken.
Spill Closed Dt:	5/20/1999
Facility Addr2:	Not reported
Cleanup Ceased:	Not reported
Cleanup Meets Standard:	False
SWIS:	3101
Investigator:	SMSANGES
Referred To:	Not reported
Reported to Dept:	1/5/1999
CID:	233
Water Affected:	Not reported
Spill Notifier:	Other
Last Inspection:	Not reported
Recommended Penalty:	Penalty Not Recommended
UST Involvement:	False
Remediation Phase:	0
Date Entered In Computer:	1/5/1999
Spill Record Last Update:	5/20/1999
Spiller Name:	KATHREN HITCHINGS
Spiller Company:	HITCHINGS RES
Spiller Address:	87 EAST 2ND ST
Spiller City,St,Zip:	MANHATTEN, ZZ
Spiller County:	001
Spiller Contact:	Not reported
Spiller Phone:	Not reported
Spiller Extention:	Not reported
DEC Region:	2
DER Facility ID:	73660
DEC Memo:	Prior to Sept, 2004 data translation this spill Lead_DEC Field was "SANGESLAND" OIL IN BASEMENT FLOOR AREA WAS CLEANED. TANK TEST RUN 1/11/99 - SYSTEM FAILED - AUDIBLE LEAK DETECTED COMING FROM FILL & VENT LINE. 1/21/99 - NEW YORK HEATING CORP. (718-782-3894) INSTALLED NEW VENT & FILL LINES. SYSTEM RETESTED AND PASSED. ORIGINAL CALL CAME FROM TENANT IN BUILDING DIRECTLY OVER THE BASEMENT BOILER ROOM AREA
Remarks:	tank in basement cracked spill to concrete floor spill contained in basement res request call

Material:

Site ID:	79235
Operable Unit ID:	1072936
Operable Unit:	01
Material ID:	312609
Material Code:	0001
Material Name:	#2 Fuel Oil
Case No.:	Not reported
Material FA:	Petroleum

HITCHINGS RES (Continued) **S103559049**

Quantity: 0
Units: Gallons
Recovered: No
Resource Affected: Not reported
Oxygenate: False

Tank Test:
Site ID: Not reported
Spill Tank Test: Not reported
Tank Number: Not reported
Tank Size: Not reported
Test Method: Not reported
Leak Rate: Not reported
Gross Fail: Not reported
Modified By: Not reported
Last Modified: Not reported
Test Method: Not reported

HIST LTANKS:
Region of Spill: 2
Spill Number: 9812332
Spill Date: 01/05/1999
Spill Time: 15:55
Spill Cause: Tank Failure
Resource Affectd: On Land
Water Affected: Not reported
Spill Source: Private Dwelling
Spill Class: Known release with minimal potential for fire or hazard. DEC Response. Willing Responsible Party. Corrective action taken.
Spill Closed Dt: 05/20/99
Cleanup Ceased: / /
Cleanup Meets Standard: False
Investigator: SANGESLAND
Caller Name: Not reported
Caller Agency: Not reported
Caller Phone: Not reported
Caller Extension: Not reported
Notifier Name: Not reported
Notifier Agency: Not reported
Notifier Phone: Not reported
Notifier Extension: Not reported
Reported to Department Date: 01/05/99
Reported to Department Time: 18:37
SWIS: 62
Spiller Contact: Not reported
Spiller Phone: Not reported
Spiller Extention: Not reported
Spiller Name: HITCHINGS RES
Spiller Address: 87 EAST 2ND ST
Spiller City,St,Zip: MANHATTEN
Spiller Cleanup Date: / /
Facility Contact: KATHREN HITCHINGS
Facility Phone: (212) 533-4615
Facility Extention: Not reported
Spill Notifier: Other

HITCHINGS RES (Continued) **S103559049**

PBS Number: Not reported
Last Inspection: / /
Recommended Penalty: Penalty Not Recommended
Enforcement Date: / /
Investigation Complete: / /
UST Involvement: False
Date Region Sent Summary to Central Office: / /
Corrective Action Plan Submitted: / /
Date Spill Entered In Computer Data File: 01/05/99
Time Spill Entered In Computer Data File: Not reported
Spill Record Last Update: 05/20/99
Is Updated: False

Tank:
PBS Number: Not reported
Tank Number: Not reported
Tank Size: Not reported
Test Method: Not reported
Leak Rate Failed Tank: Not reported
Gross Leak Rate: Not reported

Material:
Material Class Type: Petroleum
Quantity Spilled: 0
Unkonwn Quantity Spilled: True
Units: Gallons
Quantity Recovered: 0
Unkonwn Quantity Recovered: False
Material: #2 FUEL OIL
Class Type: #2 FUEL OIL
Times Material Entry In File: 24464
CAS Number: Not reported
Last Date: 19941207
DEC Remarks: OIL IN BASEMENT FLOOR AREA WAS CLEANED. TANK TEST RUN 1/11/99 - SYSTEM FAILED - AUDIBLE LEAK DETECTED COMING FROM FILL VENT LINE. 1/21/99 - NEW YORK HEATING CORP. 718-782-3894) INSTALLED NEW VENT FILL LINES. SYSTEM RETESTED AND PASSED. ORIGINAL CALL CAME FROM TENANT IN BUILDING DIRECTLY OVER THE BASEMENT BOILER ROOM AREA
Spill Cause: tank in basement cracked spill to concrete floor spill contained in basement res request call

---

399
SW
1/4-1/2
0.408 mi.
2154 ft.

Relative:
Lower

Actual:
18 ft.

GOING AWAY LCC **LTANKS** **S106971968**
22 MERCER STREET **N/A**
MANHATTAN, NY

LTANKS:
Site ID: 346968
Spill No: 0502570
Spill Date: 6/3/2005
Spill Cause: Tank Failure
Spill Source: Institutional, Educational, Gov., Other
Spill Class: Possible release with minimal potential for fire or hazard or Known release with no damage. DEC Response. Willing Responsible Party. Corrective action taken.
Spill Closed Dt: 7/27/2005
Facility Addr2: Not reported

GOING AWAY LCC (Continued) **S106971968**

Cleanup Ceased:	Not reported
Cleanup Meets Standard:	False
SWIS:	3101
Investigator:	SFRAHMAN
Referred To:	Not reported
Reported to Dept:	6/3/2005
CID:	444
Water Affected:	Not reported
Spill Notifier:	Other
Last Inspection:	Not reported
Recommended Penalty:	Penalty Not Recommended
UST Involvement:	False
Remediation Phase:	0
Date Entered In Computer:	6/3/2005
Spill Record Last Update:	7/27/2005
Spiller Name:	JAY SCHWIMMER
Spiller Company:	GOING AWAY LCC
Spiller Address:	22 MERCER STREET
Spiller City,St,Zip:	MANHATTEN, NY
Spiller County:	001
Spiller Contact:	JAY SCHWIMMER
Spiller Phone:	(212) 274-0118
Spiller Extention:	Not reported
DEC Region:	2
DER Facility ID:	293243
DEC Memo:	Sangesland spoke to Ray Lara at PTC. Tank was emptied & cleaned. PTC has submitted a bid to the owner to repair the tank. 06/21/05-SR//Spoke to management company-will send documentation to DEC. 07/27/05.. Recvd waste disposal manifest, photographs and work invoice for spill clean up.Tank was removed and application was filed to DEC for deregistration.
Remarks:	LEAKING TANK AT THIS LOCATION:

Material:

Site ID:	346968
Operable Unit ID:	1104715
Operable Unit:	01
Material ID:	1262043
Material Code:	0001
Material Name:	#2 Fuel Oil
Case No.:	Not reported
Material FA:	Petroleum
Quantity:	Not reported
Units:	Gallons
Recovered:	No
Resource Affected:	Not reported
Oxygenate:	False

Tank Test:

Site ID:	Not reported
Spill Tank Test:	Not reported
Tank Number:	Not reported
Tank Size:	Not reported
Test Method:	Not reported
Leak Rate:	Not reported
Gross Fail:	Not reported

GOING AWAY LCC (Continued) **S106971968**

Modified By: Not reported
Last Modified: Not reported
Test Method: Not reported

CE400 **54-62 COOPERS SQUARE** **LTANKS** **S103940509**
NNE **62 COOPERS SQUARE** **HIST LTANKS** **N/A**
1/4-1/2 **MANHATTAN, NY**
0.413 mi.
2179 ft. **Site 2 of 3 in cluster CE**

Relative:
Lower

Actual:
39 ft.

LTANKS:

Site ID:	314704
Spill No:	9811435
Spill Date:	12/10/1998
Spill Cause:	Tank Test Failure
Spill Source:	Commercial/Industrial
Spill Class:	Known release that creates potential for fire or hazard. DEC Response. Willing Responsible Party. Corrective action taken.
Spill Closed Dt:	5/10/1999
Facility Addr2:	Not reported
Cleanup Ceased:	Not reported
Cleanup Meets Standard:	True
SWIS:	3101
Investigator:	SIGONA
Referred To:	Not reported
Reported to Dept:	12/10/1998
CID:	252
Water Affected:	Not reported
Spill Notifier:	Tank Tester
Last Inspection:	Not reported
Recommended Penalty:	Penalty Not Recommended
UST Involvement:	False
Remediation Phase:	0
Date Entered In Computer:	12/10/1998
Spill Record Last Update:	5/10/1999
Spiller Name:	STEVE HORN
Spiller Company:	54-62 COOPERS SQUARE
Spiller Address:	62 COOPERS SQUARE
Spiller City,St,Zip:	NEW YORK, NY
Spiller County:	001
Spiller Contact:	STEVE HORN
Spiller Phone:	(212) 794-1300
Spiller Extention:	Not reported
DEC Region:	2
DER Facility ID:	253726
DEC Memo:	Not reported
Remarks:	RECOMMEND TANK BE EMPTIED AND LINES BE ISOLATED AND RE-TESTED.

Material:

Site ID:	314704
Operable Unit ID:	1068827
Operable Unit:	01
Material ID:	311735
Material Code:	0003
Material Name:	#6 Fuel Oil
Case No.:	Not reported

54-62 COOPERS SQUARE (Continued) **S103940509**

Material FA: Petroleum
Quantity: 0
Units: Gallons
Recovered: No
Resource Affected: Not reported
Oxygenate: False

Tank Test:
Site ID: 314704
Spill Tank Test: 1546628
Tank Number: 00000000000
Tank Size: 5000
Test Method: 03
Leak Rate: 0
Gross Fail: Not reported
Modified By: Spills
Last Modified: 10/1/2004
Test Method: Horner EZ Check I or II

HIST LTANKS:
Region of Spill: 2
Spill Number: 9811435
Spill Date: 12/10/1998
Spill Time: 16:00
Spill Cause: Tank Test Failure
Resource Affectd: On Land
Water Affected: Not reported
Spill Source: Other Commercial/Industrial
Spill Class: Known release that creates potential for fire or hazard. DEC Response. Willing Responsible Party. Corrective action taken.
Spill Closed Dt: 05/10/99
Cleanup Ceased: / /
Cleanup Meets Standard: True
Investigator: SIGONA
Caller Name: Not reported
Caller Agency: Not reported
Caller Phone: Not reported
Caller Extension: Not reported
Notifier Name: Not reported
Notifier Agency: Not reported
Notifier Phone: Not reported
Notifier Extension: Not reported
Reported to Department Date: 12/10/98
Reported to Department Time: 17:08
SWIS: 62
Spiller Contact: STEVE HORN
Spiller Phone: (212) 794-1300
Spiller Extention: Not reported
Spiller Name: 54-62 COOPERS SQUARE
Spiller Address: 62 COOPERS SQUARE
Spiller City,St,Zip: NEW YORK, NY
Spiller Cleanup Date: / /
Facility Contact: STEVE HORN
Facility Phone: (212) 794-1300
Facility Extention: Not reported

54-62 COOPERS SQUARE (Continued) **S103940509**

Spill Notifier: Tank Tester
PBS Number: 2-600834
Last Inspection: / /
Recommended Penalty: Penalty Not Recommended
Enforcement Date: / /
Investigation Complete: / /
UST Involvement: False
Date Region Sent Summary to Central Office: / /
Corrective Action Plan Submitted: / /
Date Spill Entered In Computer Data File: 12/10/98
Time Spill Entered In Computer Data File: Not reported
Spill Record Last Update: 05/10/99
Is Updated: False

Tank:
PBS Number: Not reported
Tank Number: 00000000000
Tank Size: 5000
Test Method: Horner EZ Check
Leak Rate Failed Tank: 0.00
Gross Leak Rate: Not reported

Material:
Material Class Type: Petroleum
Quantity Spilled: 0
Unkonwn Quantity Spilled: True
Units: Gallons
Quantity Recovered: 0
Unkonwn Quantity Recovered: True
Material: #6 FUEL OIL
Class Type: #6 FUEL OIL
Times Material Entry In File: 2190
CAS Number: Not reported
Last Date: 19940728
DEC Remarks: Transferred from Engelhardt to Sigona on 12/11/98. DEC SIGONA SPOKE TO PTC ON 4/6/99, TANK IS reportedly above ground and was repaired by welding the seam, and was re-tested by ptc. DEC Sigona) received documentation on tank repair relining. Copies of tank tightness tests and internal inspection report. According to PTC Isac Mungra), there was no potential impact to subsurface soil or groundwater. Letter was sent to building owner s) on 5/10/1999 closing the spill case.
Spill Cause: RECOMMEND TANK BE EMPTIED AND LINES BE ISOLATED AND RE-TESTED.

CF401 **MOBIL S/S** **LTANKS** **S104513535**
West **140-52 6TH AVE** **HIST LTANKS** **N/A**
1/4-1/2 **NEW YORK, NY** **NY Spills**
0.420 mi.
2219 ft. **Site 1 of 2 in cluster CF**

Relative:
Lower

Actual:
15 ft.

LTANKS:
Site ID: 106112
Spill No: 8912181
Spill Date: 3/23/1990
Spill Cause: Tank Overfill
Spill Source: Gasoline Station
Spill Class: Not reported
Spill Closed Dt: 4/9/1990
Facility Addr2: Not reported

MOBIL S/S (Continued) **S104513535**

Cleanup Ceased:	4/9/1990
Cleanup Meets Standard:	True
SWIS:	3101
Investigator:	SIGONA
Referred To:	Not reported
Reported to Dept:	3/23/1990
CID:	Not reported
Water Affected:	Not reported
Spill Notifier:	Responsible Party
Last Inspection:	Not reported
Recommended Penalty:	Penalty Not Recommended
UST Involvement:	True
Remediation Phase:	0
Date Entered In Computer:	4/19/1990
Spill Record Last Update:	10/26/2000
Spiller Name:	MIKE MEOLA
Spiller Company:	EXXONMOBIL CORPORATION
Spiller Address:	464 DOUGHTY BLVD
Spiller City,St,Zip:	INWOOD, NY 11096
Spiller County:	001
Spiller Contact:	Not reported
Spiller Phone:	Not reported
Spiller Extention:	Not reported
DEC Region:	2
DER Facility ID:	93533
DEC Memo:	Not reported
Remarks:	SPILLER WASHED GASOLINE IN SEWER.

Material:

Site ID:	106112
Operable Unit ID:	937898
Operable Unit:	01
Material ID:	441654
Material Code:	0009
Material Name:	Gasoline
Case No.:	Not reported
Material FA:	Petroleum
Quantity:	2
Units:	Gallons
Recovered:	No
Resource Affected:	Not reported
Oxygenate:	False

Tank Test:

Site ID:	Not reported
Spill Tank Test:	Not reported
Tank Number:	Not reported
Tank Size:	Not reported
Test Method:	Not reported
Leak Rate:	Not reported
Gross Fail:	Not reported
Modified By:	Not reported
Last Modified:	Not reported
Test Method:	Not reported

MOBIL S/S (Continued) **S104513535**

HIST LTANKS:

Region of Spill:	2
Spill Number:	8912181
Spill Date:	03/23/1990
Spill Time:	00:30
Spill Cause:	Tank Overfill
Resource Affectd:	On Land
Water Affected:	Not reported
Spill Source:	Gas Station
Spill Class:	Not reported
Spill Closed Dt:	04/09/90
Cleanup Ceased:	04/09/90
Cleanup Meets Standard:	True
Investigator:	SIGONA
Caller Name:	Not reported
Caller Agency:	Not reported
Caller Phone:	Not reported
Caller Extension:	Not reported
Notifier Name:	Not reported
Notifier Agency:	Not reported
Notifier Phone:	Not reported
Notifier Extension:	Not reported
Reported to Department Date:	03/23/90
Reported to Department Time:	01:09
SWIS:	62
Spiller Contact:	Not reported
Spiller Phone:	Not reported
Spiller Extention:	Not reported
Spiller Name:	EXXONMOBIL CORP
Spiller Address:	464 DOUGHTY BLVD
Spiller City,St,Zip:	INWOOD, NY 11096-
Spiller Cleanup Date:	/ /
Facility Contact:	MIKE MEOLA
Facility Phone:	(212) 925-6045
Facility Extention:	Not reported
Spill Notifier:	Responsible Party
PBS Number:	Not reported
Last Inspection:	/ /
Recommended Penalty:	Penalty Not Recommended
Enforcement Date:	/ /
Investigation Complete:	/ /
UST Involvement:	True
Date Region Sent Summary to Central Office:	/ /
Corrective Action Plan Submitted:	/ /
Date Spill Entered In Computer Data File:	04/19/90
Time Spill Entered In Computer Data File:	Not reported
Spill Record Last Update:	10/26/00
Is Updated:	False

Tank:

PBS Number:	Not reported
Tank Number:	Not reported
Tank Size:	Not reported
Test Method:	Not reported
Leak Rate Failed Tank:	Not reported
Gross Leak Rate:	Not reported

MOBIL S/S (Continued) **S104513535**

Material:
Material Class Type: Petroleum
Quantity Spilled: 2
Unkonwn Quantity Spilled: False
Units: Gallons
Quantity Recovered: 0
Unkonwn Quantity Recovered: True
Material: GASOLINE
Class Type: GASOLINE
Times Material Entry In File: 21329
CAS Number: Not reported
Last Date: 19940929
DEC Remarks: 04/09/90: CALLED NOTIFIER-WRONG NUMBER NO ROBERT DIXON AT THAT .NO SUCH ADRESS. gAVE ADDRESS IN bROOKLYN THE STATION IS IN MANHATTAN Reassigned from DEC James to Sigona on 10/25/00
Spill Cause: SPILLER WASHED GASOLINE IN SEWER.

NY Spills:
Site ID: 106114
Facility Addr2: Not reported
Facility ID: 9406927
Spill Number: 9406927
Facility Type: ER
SWIS: 3101
Investigator: SIGONA
Referred To: Not reported
Spill Date: 8/22/1994
Reported to Dept: 8/22/1994
CID: Not reported
Spill Cause: Equipment Failure
Water Affected: Not reported
Spill Source: Gasoline Station
Spill Notifier: Responsible Party
Cleanup Ceased: 3/29/1995
Cleanup Meets Std: True
Last Inspection: Not reported
Recommended Penalty: Penalty Not Recommended
UST Trust: True
Spill Class: Not reported
Spill Closed Dt: 3/29/1995
Remediation Phase: 0
Date Entered In Computer: 10/21/1994
Spill Record Last Update: 10/26/2000
Spiller Name: MIKE MEOLA
Spiller Company: EXXONMOBIL CORPORATION
Spiller Address: 464 DOUGHTY BLVD
Spiller City,St,Zip: INWOOD, NY 11096
Spiller Company: 001
Contact Name: Not reported
Contact Phone: Not reported
DEC Region: 2
DER Facility ID: 93533
DEC Memo: Not reported
Remarks: SECONDARY CONTAINMENT UNDER DISPENSES.

Material:
Site ID: 106114

MOBIL S/S (Continued) **S104513535**

Operable Unit ID:	1001225
Operable Unit:	01
Material ID:	564335
Material Code:	0009
Material Name:	Gasoline
Case No.:	Not reported
Material FA:	Petroleum
Quantity:	0
Units:	Gallons
Recovered:	No
Resource Affected:	Not reported
Oxygenate:	False

Tank Test:

Site ID:	Not reported
Spill Tank Test:	Not reported
Tank Number:	Not reported
Tank Size:	Not reported
Test Method:	Not reported
Leak Rate:	Not reported
Gross Fail:	Not reported
Modified By:	Not reported
Last Modified:	Not reported
Test Method:	Not reported

Site ID:	106111
Facility Addr2:	Not reported
Facility ID:	0401621
Spill Number:	0401621
Facility Type:	ER
SWIS:	3101
Investigator:	DKHARRIN
Referred To:	Not reported
Spill Date:	5/14/2004
Reported to Dept:	5/14/2004
CID:	403
Spill Cause:	Other
Water Affected:	Not reported
Spill Source:	Gasoline Station
Spill Notifier:	Other
Cleanup Ceased:	Not reported
Cleanup Meets Std:	False
Last Inspection:	Not reported
Recommended Penalty:	Penalty Not Recommended
UST Trust:	False
Spill Class:	Known release with minimal potential for fire or hazard. DEC Response. Willing Responsible Party. Corrective action taken.
Spill Closed Dt:	10/18/2005
Remediation Phase:	0
Date Entered In Computer:	5/14/2004
Spill Record Last Update:	10/18/2005
Spiller Name:	FRANK MESSINA
Spiller Company:	EXXON MOBIL CORP
Spiller Address:	1545 ROUTE 22 EAST
Spiller City,St,Zip:	ANNANDALE, NJ 08801
Spiller Company:	001

MOBIL S/S (Continued) **S104513535**

Contact Name: FRANK MESSINA
Contact Phone: (908) 730-2055
DEC Region: 2
DER Facility ID: 93533
DEC Memo: 10/18/2005: Site remediation being tracked under spill no. 92-07631. (Harrington)
Remarks: sheen of product detected in the onsite monitoring well

Material:
Site ID: 106111
Operable Unit ID: 883473
Operable Unit: 01
Material ID: 492817
Material Code: 0009
Material Name: Gasoline
Case No.: Not reported
Material FA: Petroleum
Quantity: 0
Units: Pounds
Recovered: No
Resource Affected: Not reported
Oxygenate: False

Tank Test:
Site ID: Not reported
Spill Tank Test: Not reported
Tank Number: Not reported
Tank Size: Not reported
Test Method: Not reported
Leak Rate: Not reported
Gross Fail: Not reported
Modified By: Not reported
Last Modified: Not reported
Test Method: Not reported

Click this hyperlink while viewing on your computer to access additional NY_SPILL: detail in the EDR Site Report.

CE402 **COMMERCIAL BUILDING** **LTANKS** **S109064210**
NE **440 LAFAYETTE AVE** **N/A**
1/4-1/2 **NEW YORK, NY**
0.422 mi.
2226 ft. **Site 3 of 3 in cluster CE**

Relative:
Higher

Actual:
40 ft.

LTANKS:
Site ID: 395591
Spill No: 0713774
Spill Date: 3/28/2008
Spill Cause: Tank Test Failure
Spill Source: Commercial/Industrial
Spill Class: Known release with minimal potential for fire or hazard. DEC Response. Willing Responsible Party. Corrective action taken.
Spill Closed Dt: 10/6/2008
Facility Addr2: Not reported
Cleanup Ceased: Not reported
Cleanup Meets Standard: False
SWIS: 3101

COMMERCIAL BUILDING (Continued) **S109064210**

Investigator:	bkfalvey
Referred To:	Not reported
Reported to Dept:	3/28/2008
CID:	404
Water Affected:	Not reported
Spill Notifier:	Other
Last Inspection:	Not reported
Recommended Penalty:	Penalty Not Recommended
UST Involvement:	False
Remediation Phase:	0
Date Entered In Computer:	3/28/2008
Spill Record Last Update:	10/6/2008
Spiller Name:	ANDERSON SANTOS
Spiller Company:	COMMERCIAL BUILDING
Spiller Address:	440 LAFAYETTE AVE
Spiller City,St,Zip:	NEW YORK, NY
Spiller County:	001
Spiller Contact:	ANDERSON SANTOS
Spiller Phone:	(212) 505-0756
Spiller Extention:	Not reported
DEC Region:	2
DER Facility ID:	345115
DEC Memo:	4/11/08 bf: Called Ken Bonal (212)431-5751 of Newmark & Company. He no longer works there according to receptionist. She instructed me to call Anderson Santos, Superintendent of the building cell:(917)288-6195 office: (212)505-0756. Left message on machine for him to call me. Sent ttf letter to: Anderson Santos, Superintendent 436 Lafayette Street New York, NY 10003 5/12/08 On 5/8/08, received message from Mike Tartanella, consultant (914)740-1963. Called him back today. Tank is AST in a vault and all piping is exposed. No visible leak was found. Could not determine cause of failure yet. Wanted to know iof second tightness test is required. I told him yes and tank will be retested. He has to inform client of this. Letter on the way to me explaining failure. Received letter from Michael Tatanella of IVI Due Diligence Services, Inc. bf 9/30/08 Received fax from Ray Lara of PTC. Fax was of sampling results. bf 10/1/08 Called Ray Lara. PTC did tank cleaning and had sampling done around tank. Tank was removed. I requested that he send a site plan of sampling. He will send site plan. Called Joe Bortolussi of Newmark Knight Frank (212)431-5751. Told him he needs to send closure application. He told me new tank was installed. I told him he needs to update registration to reflect new changes. He will have contractor (Ace Atlas) contact me regaring this. bf 10/6/08 Received fax from Ray Lara. Letter from John of Ace-Atlas. Tank failed with dry leak. Two dead lines connected to the tank. Tank failed again. Concrete wrapping is removed No oil found on tank in enclosure material or on floor. NFA. bf
Remarks:	gross problem

Material:

Site ID:	395591
Operable Unit ID:	1152533
Operable Unit:	01
Material ID:	2143311
Material Code:	0003
Material Name:	#6 Fuel Oil
Case No.:	Not reported

COMMERCIAL BUILDING (Continued) **S109064210**

Material FA:	Petroleum
Quantity:	0
Units:	Gallons
Recovered:	No
Resource Affected:	Not reported
Oxygenate:	False

Tank Test:

Site ID:	395591
Spill Tank Test:	2384925
Tank Number:	Not reported
Tank Size:	12000
Test Method:	03
Leak Rate:	0
Gross Fail:	Not reported
Modified By:	Watchdog
Last Modified:	3/28/2008
Test Method:	Horner EZ Check I or II

CG403 **ONE PR TRUCK** **LTANKS** **S102671128**
WSW **61-80 GRAND AVE** **HIST LTANKS** **N/A**
1/4-1/2 **NEW YORK CITY, NY**
0.424 mi.
2237 ft. **Site 1 of 2 in cluster CG**

Relative:
Lower

Actual:
9 ft.

LTANKS:

Site ID:	254151
Spill No:	8605349
Spill Date:	11/22/1986
Spill Cause:	Tank Overfill
Spill Source:	Tank Truck
Spill Class:	Not reported
Spill Closed Dt:	11/22/1986
Facility Addr2:	Not reported
Cleanup Ceased:	11/22/1986
Cleanup Meets Standard:	True
SWIS:	4101
Investigator:	UNASSIGNED
Referred To:	Not reported
Reported to Dept:	11/22/1986
CID:	Not reported
Water Affected:	Not reported
Spill Notifier:	Responsible Party
Last Inspection:	Not reported
Recommended Penalty:	Penalty Not Recommended
UST Involvement:	False
Remediation Phase:	0
Date Entered In Computer:	12/5/1986
Spill Record Last Update:	9/30/2004
Spiller Name:	Not reported
Spiller Company:	ONE PR TRUCKING
Spiller Address:	712 AVE U
Spiller City,St,Zip:	BROOKLYN, NY
Spiller County:	001
Spiller Contact:	Not reported
Spiller Phone:	Not reported

ONE PR TRUCK (Continued) **S102671128**

Spiller Extention:	Not reported
DEC Region:	2
DER Facility ID:	208166
DEC Memo:	Prior to Sept, 2004 data translation this spill Lead_DEC Field was " " Not reported
Remarks:	SPEEDI DRY USED TO CLEAN UP.FIRE DEPT. ON SCENE.

Material:

Site ID:	254151
Operable Unit ID:	902563
Operable Unit:	01
Material ID:	474539
Material Code:	0009
Material Name:	Gasoline
Case No.:	Not reported
Material FA:	Petroleum
Quantity:	55
Units:	Gallons
Recovered:	No
Resource Affected:	Not reported
Oxygenate:	False

Tank Test:

Site ID:	Not reported
Spill Tank Test:	Not reported
Tank Number:	Not reported
Tank Size:	Not reported
Test Method:	Not reported
Leak Rate:	Not reported
Gross Fail:	Not reported
Modified By:	Not reported
Last Modified:	Not reported
Test Method:	Not reported

HIST LTANKS:

Region of Spill:	2
Spill Number:	8605349
Spill Date:	11/22/1986
Spill Time:	13:00
Spill Cause:	Tank Overfill
Resource Affectd:	On Land
Water Affected:	Not reported
Spill Source:	Tank Truck
Spill Class:	Not reported
Spill Closed Dt:	11/22/86
Cleanup Ceased:	11/22/86
Cleanup Meets Standard:	True
Investigator:	Not reported
Caller Name:	Not reported
Caller Agency:	Not reported
Caller Phone:	Not reported
Caller Extension:	Not reported
Notifier Name:	Not reported
Notifier Agency:	Not reported
Notifier Phone:	Not reported

ONE PR TRUCK (Continued) **S102671128**

Notifier Extension: Not reported
Reported to Department Date: 11/22/86
Reported to Department Time: 13:51
SWIS: 63
Spiller Contact: Not reported
Spiller Phone: Not reported
Spiller Extention: Not reported
Spiller Name: ONE PR TRUCKING
Spiller Address: 712 AVE U
Spiller City,St,Zip: BKLYN, NY
Spiller Cleanup Date: / /
Facility Contact: Not reported
Facility Phone: (718) 998-6333
Facility Extention: Not reported
Spill Notifier: Responsible Party
PBS Number: Not reported
Last Inspection: / /
Recommended Penalty: Penalty Not Recommended
Enforcement Date: / /
Investigation Complete: / /
UST Involvement: False
Date Region Sent Summary to Central Office: / /
Corrective Action Plan Submitted: / /
Date Spill Entered In Computer Data File: 12/05/86
Time Spill Entered In Computer Data File: Not reported
Spill Record Last Update: / /
Is Updated: False

Tank:
PBS Number: Not reported
Tank Number: Not reported
Tank Size: Not reported
Test Method: Not reported
Leak Rate Failed Tank: Not reported
Gross Leak Rate: Not reported

Material:
Material Class Type: Petroleum
Quantity Spilled: 55
Unkonwn Quantity Spilled: False
Units: Gallons
Quantity Recovered: 0
Unkonwn Quantity Recovered: False
Material: GASOLINE
Class Type: GASOLINE
Times Material Entry In File: 21329
CAS Number: Not reported
Last Date: 19940929
DEC Remarks: Not reported
Spill Cause: SPEEDI DRY USED TO CLEAN UP.FIRE DEPT. ON SCENE.

CH404 **APT. BUILDING** **LTANKS** **S108983100**
South **92 -96 ELIZABETH ST** **N/A**
1/4-1/2 **NEW YORK, NY**
0.424 mi.
2238 ft. **Site 1 of 2 in cluster CH**

Relative:
Lower

Actual:
34 ft.

LTANKS:

Site ID:	392814
Spill No:	0711345
Spill Date:	1/28/2008
Spill Cause:	Tank Test Failure
Spill Source:	Private Dwelling
Spill Class:	Known release with minimal potential for fire or hazard. DEC Response. Willing Responsible Party. Corrective action taken.
Spill Closed Dt:	3/11/2008
Facility Addr2:	Not reported
Cleanup Ceased:	Not reported
Cleanup Meets Standard:	False
SWIS:	3101
Investigator:	bkfalvey
Referred To:	Not reported
Reported to Dept:	1/28/2008
CID:	408
Water Affected:	Not reported
Spill Notifier:	Tank Tester
Last Inspection:	Not reported
Recommended Penalty:	Penalty Not Recommended
UST Involvement:	False
Remediation Phase:	0
Date Entered In Computer:	1/28/2008
Spill Record Last Update:	3/11/2008
Spiller Name:	Not reported
Spiller Company:	APT. BUILDING
Spiller Address:	92 -96 ELIZABETH ST
Spiller City,St,Zip:	NEW YORK, NY
Spiller County:	001
Spiller Contact:	MARLIN JOSEPH
Spiller Phone:	(718) 624-4842
Spiller Extention:	112
DEC Region:	2
DER Facility ID:	342403
DEC Memo:	1/21/08 bf: Called Winnie Lee (212)608-2914 and left message to call back. She called back and told me that Petroleum Tank Cleaners is coming back today to look at tank and give proposal for repairs. Confirmed address as same as PBS application. Sent ttf letter to: Winnie Lee Gong Park Realty Corp. 132 Nassau Street, Suite 1300 New York, NY 10038 3/11/08 Received fax from M. Salamack of Petroleum Tank Cleaners. There was a hole in the vent line. Line was replaced. No contamination found during work. Tank retested and passed. NFA. bf
Remarks:	DRY PORTION LEAK;

Material:

Site ID:	392814
Operable Unit ID:	1149797
Operable Unit:	01
Material ID:	2140356
Material Code:	0001
Material Name:	#2 Fuel Oil
Case No.:	Not reported

APT. BUILDING (Continued) **S108983100**

Material FA: Petroleum
Quantity: 0
Units: Gallons
Recovered: No
Resource Affected: Not reported
Oxygenate: False

Tank Test:
Site ID: 392814
Spill Tank Test: 2384569
Tank Number: Not reported
Tank Size: 3000
Test Method: 03
Leak Rate: 0
Gross Fail: Not reported
Modified By: Watchdog
Last Modified: 1/28/2008
Test Method: Horner EZ Check I or II

405
East
1/4-1/2
0.429 mi.
2264 ft.

91 EAST 3RD ST
MANHATTEN, NY

LTANKS **S104781859**
HIST LTANKS **N/A**

Relative:
Lower

Actual:
33 ft.

LTANKS:
Site ID: 61149
Spill No: 0004317
Spill Date: 7/7/2000
Spill Cause: Tank Test Failure
Spill Source: Private Dwelling
Spill Class: Known release that creates potential for fire or hazard. DEC Response. Willing Responsible Party. Corrective action taken.
Spill Closed Dt: 1/23/2004
Facility Addr2: Not reported
Cleanup Ceased: Not reported
Cleanup Meets Standard: False
SWIS: 3101
Investigator: SMSANGES
Referred To: Not reported
Reported to Dept: 7/11/2000
CID: 211
Water Affected: Not reported
Spill Notifier: Tank Tester
Last Inspection: Not reported
Recommended Penalty: Penalty Not Recommended
UST Involvement: False
Remediation Phase: 0
Date Entered In Computer: 7/11/2000
Spill Record Last Update: 1/23/2004
Spiller Name: JANICE MCDOWELL
Spiller Company: Not reported
Spiller Address: 91 EAST 3RD ST
Spiller City,St,Zip: MANHATTEN, NY
Spiller County: 001
Spiller Contact: JANICE MCDOWELL

(Continued) **S104781859**

Spiller Phone:	(212) 673-7333
Spiller Extention:	Not reported
DEC Region:	2
DER Facility ID:	59606
DEC Memo:	Prior to Sept, 2004 data translation this spill Lead_DEC Field was "SANGESLAND" 7/29/2003 Sent out old TTF ltr 1/23/2004 Sangesland received a copy of a letter from ProTest (John Leddy) dated Aug 20, 2003. Letter states that the tank failed because of a non-tight manhole cover and pinholes at the top of the tank. According to Protest the tank was in a vault, PTC pumped out the tank and then the tank was cut up by Cardinal Tank. No sign of contamination was found. A new 3,000 gal tank was installed in the vault. There was no contaminated soil for disposal. Unfortunately there are no records of the PTC cleaning or the scrap disposal records. Spill Closed
Remarks:	pinholes at top of tank - wrapped tank in basement

Material:

Site ID:	61149
Operable Unit ID:	826701
Operable Unit:	01
Material ID:	549056
Material Code:	0001
Material Name:	#2 Fuel Oil
Case No.:	Not reported
Material FA:	Petroleum
Quantity:	0
Units:	Gallons
Recovered:	No
Resource Affected:	Not reported
Oxygenate:	False

Tank Test:

Site ID:	61149
Spill Tank Test:	1525757
Tank Number:	1
Tank Size:	3000
Test Method:	03
Leak Rate:	0
Gross Fail:	Not reported
Modified By:	Spills
Last Modified:	10/1/2004
Test Method:	Horner EZ Check I or II

HIST LTANKS:

Region of Spill:	2
Spill Number:	0004317
Spill Date:	07/07/2000
Spill Time:	11:30
Spill Cause:	Tank Test Failure
Resource Affectd:	On Land
Water Affected:	Not reported
Spill Source:	Private Dwelling
Spill Class:	Known release that creates potential for fire or hazard. DEC Response. Willing Responsible Party. Corrective action taken.
Spill Closed Dt:	/ /

(Continued) **S104781859**

Cleanup Ceased: / /
Cleanup Meets Standard: False
Investigator: SANGESLAND
Caller Name: Not reported
Caller Agency: Not reported
Caller Phone: Not reported
Caller Extension: Not reported
Notifier Name: Not reported
Notifier Agency: Not reported
Notifier Phone: Not reported
Notifier Extension: Not reported
Reported to Department Date: 07/11/00
Reported to Department Time: 10:34
SWIS: 62
Spiller Contact: JANICE MCDOWELL
Spiller Phone: (212) 673-7333
Spiller Extention: Not reported
Spiller Name: Not reported
Spiller Address: 91 EAST 3RD ST
Spiller City,St,Zip: MANHATTEN, NY
Spiller Cleanup Date: / /
Facility Contact: JANICE MCDOWELL
Facility Phone: (212) 673-7333
Facility Extention: Not reported
Spill Notifier: Tank Tester
PBS Number: Not reported
Last Inspection: / /
Recommended Penalty: Penalty Not Recommended
Enforcement Date: / /
Investigation Complete: / /
UST Involvement: False
Date Region Sent Summary to Central Office: / /
Corrective Action Plan Submitted: / /
Date Spill Entered In Computer Data File: 07/11/00
Time Spill Entered In Computer Data File: Not reported
Spill Record Last Update: 07/11/00
Is Updated: False

Tank:
PBS Number: Not reported
Tank Number: 1
Tank Size: 3000
Test Method: Horner EZ Check
Leak Rate Failed Tank: 0.00
Gross Leak Rate: Not reported
PBS Number: Not reported
Tank Number: 1
Tank Size: 3000
Test Method: Horner EZ Check
Leak Rate Failed Tank: 0.00
Gross Leak Rate: Not reported

Material:
Material Class Type: Petroleum
Quantity Spilled: 0
Unkonwn Quantity Spilled: False
Units: Gallons

(Continued) **S104781859**

Quantity Recovered: 0
Unkonwn Quantity Recovered: False
Material: #2 FUEL OIL
Class Type: #2 FUEL OIL
Times Material Entry In File: 24464
CAS Number: Not reported
Last Date: 19941207
DEC Remarks: Not reported
Spill Cause: pinholes at top of tank - wrapped tank in basement

---

CF406 **COMERCIAL PROPERTY** **LTANKS** **S106123921**
West **155 6TH AVE** **N/A**
1/4-1/2 **MANHATTAN, NY**
0.430 mi.
2268 ft. **Site 2 of 2 in cluster CF**

Relative:
Lower

Actual:
16 ft.

LTANKS:
Site ID: 93835
Spill No: 0311296
Spill Date: 1/6/2004
Spill Cause: Tank Test Failure
Spill Source: Commercial/Industrial
Spill Class: Possible release with minimal potential for fire or hazard or Known release with no damage. DEC Response. Willing Responsible Party. Corrective action taken.
Spill Closed Dt: 3/6/2006
Facility Addr2: Not reported
Cleanup Ceased: Not reported
Cleanup Meets Standard: False
SWIS: 3101
Investigator: SMSANGES
Referred To: Not reported
Reported to Dept: 1/6/2004
CID: 404
Water Affected: Not reported
Spill Notifier: Tank Tester
Last Inspection: Not reported
Recommended Penalty: Penalty Not Recommended
UST Involvement: False
Remediation Phase: 0
Date Entered In Computer: 1/6/2004
Spill Record Last Update: 3/6/2006
Spiller Name: Not reported
Spiller Company: Not reported
Spiller Address: Not reported
Spiller City,St,Zip: ***Update***, ZZ
Spiller County: 001
Spiller Contact: ANDY FIESER
Spiller Phone: (908) 413-0297
Spiller Extention: Not reported
DEC Region: 2
DER Facility ID: 84072
DEC Memo: Prior to Sept, 2004 data translation this spill Lead_DEC Field was "SANGESLAND" PBS #2109851 3/6/2006 Sangesland spoke to building super "Mr. White" at 212-255-4870 He said both the 10,000 gal and 5,000 gal tank were in operation and they now run on #2 fuel oil. He didn't know about any tank failures. Mr. White suggested I call the building manager: Susan Seckel 212-924-1023 Sangesland left a voice message

COMERCIAL PROPERTY (Continued) **S106123921**

with Ms. Seckel. 3/6/2006 In 2004 boiler was replaced and the fuel changed from #6 to #2. At that time the 2 tanks were tested and the 5,000 gal tank failed the test. The tank was isolated and retested and passed. The line from the tank to the boiler was found to leak. This line was repaired and retested and passed. Spill closed.

Remarks: TEST FAILED.

Material:

Site ID:	Not reported
Operable Unit ID:	Not reported
Operable Unit:	Not reported
Material ID:	Not reported
Material Code:	Not reported
Material Name:	Not reported
Case No.:	Not reported
Material FA:	Not reported
Quantity:	Not reported
Units:	Not reported
Recovered:	Not reported
Resource Affected:	Not reported
Oxygenate:	Not reported

Tank Test:

Site ID:	93835
Spill Tank Test:	1528896
Tank Number:	E2
Tank Size:	5000
Test Method:	09
Leak Rate:	0
Gross Fail:	Not reported
Modified By:	Spills
Last Modified:	10/1/2004
Test Method:	VPLT (NDE) plus UTS-4T/U3 Ullage

CG407 **BUILDING SERVICES HQ** **LTANKS** **S100153666**
WSW **58-52 GRAND AVENUE** **HIST LTANKS** **N/A**
1/4-1/2 **NEW YORK CITY, NY**
0.430 mi.
2273 ft. **Site 2 of 2 in cluster CG**

Relative:
Lower

Actual:
10 ft.

LTANKS:

Site ID:	167948
Spill No:	9101777
Spill Date:	5/14/1991
Spill Cause:	Tank Test Failure
Spill Source:	Institutional, Educational, Gov., Other
Spill Class:	Known release that creates a file or hazard. DEC Response. Willing Responsible Party. Corrective action taken.
Spill Closed Dt:	2/18/2005
Facility Addr2:	Not reported
Cleanup Ceased:	Not reported
Cleanup Meets Standard:	False
SWIS:	4101
Investigator:	ADZHITOM
Referred To:	Not reported
Reported to Dept:	5/14/1991

BUILDING SERVICES HQ (Continued) **S100153666**

CID:	Not reported
Water Affected:	Not reported
Spill Notifier:	Responsible Party
Last Inspection:	Not reported
Recommended Penalty:	Penalty Not Recommended
UST Involvement:	True
Remediation Phase:	0
Date Entered In Computer:	5/15/1991
Spill Record Last Update:	2/18/2005
Spiller Name:	Not reported
Spiller Company:	NYCDEP
Spiller Address:	Not reported
Spiller City,St,Zip:	ZZ
Spiller County:	001
Spiller Contact:	Not reported
Spiller Phone:	Not reported
Spiller Extention:	Not reported
DEC Region:	2
DER Facility ID:	141498
DEC Memo:	Prior to Sept, 2004 data translation this spill Lead_DEC Field was "ZHITOMIRSKY" TRANSFERRED FROM Y.KRIMGOLD. The site managed by Y. Krimgold and then transferred to A. Zhitomirsky. The site was remediated under NYCDDC Consent Order. The site was initially managed by URS and then transferred to PMS/Shaw. ORC socks were used as a remedial technology. NFA letter was issued on 6/23/2004. Alex Zhitomirsky 2/18/2005
Remarks:	(2) 550GAL TANKS MANIFOLDED FAILED AIR PRESSURE TEST,2LB/1/2HR,WILL EXCAVATE & INVESTIGATE. Also see spill # 9610043.

Material:

Site ID:	167948
Operable Unit ID:	952886
Operable Unit:	01
Material ID:	424318
Material Code:	0009
Material Name:	Gasoline
Case No.:	Not reported
Material FA:	Petroleum
Quantity:	-1
Units:	Pounds
Recovered:	No
Resource Affected:	Not reported
Oxygenate:	False

Tank Test:

Site ID:	167948
Spill Tank Test:	1538551
Tank Number:	Not reported
Tank Size:	0
Test Method:	00
Leak Rate:	0
Gross Fail:	Not reported
Modified By:	Spills
Last Modified:	10/1/2004
Test Method:	Unknown

BUILDING SERVICES HQ (Continued) **S100153666**

HIST LTANKS:

Region of Spill:	2
Spill Number:	9101777
Spill Date:	05/14/1991
Spill Time:	13:00
Spill Cause:	Tank Test Failure
Resource Affectd:	Groundwater
Water Affected:	Not reported
Spill Source:	Other Non Commercial/Industrial
Spill Class:	Known release that creates a file or hazard. DEC Response. Willing Responsible Party. Corrective action taken.
Spill Closed Dt:	/ /
Cleanup Ceased:	/ /
Cleanup Meets Standard:	False
Investigator:	KRIMGOLD
Caller Name:	Not reported
Caller Agency:	Not reported
Caller Phone:	Not reported
Caller Extension:	Not reported
Notifier Name:	Not reported
Notifier Agency:	Not reported
Notifier Phone:	Not reported
Notifier Extension:	Not reported
Reported to Department Date:	05/14/91
Reported to Department Time:	14:17
SWIS:	63
Spiller Contact:	Not reported
Spiller Phone:	Not reported
Spiller Extention:	Not reported
Spiller Name:	NYCDEP
Spiller Address:	Not reported
Spiller City,St,Zip:	Not reported
Spiller Cleanup Date:	/ /
Facility Contact:	Not reported
Facility Phone:	(718) 595-4377
Facility Extention:	Not reported
Spill Notifier:	Responsible Party
PBS Number:	Not reported
Last Inspection:	/ /
Recommended Penalty:	Penalty Not Recommended
Enforcement Date:	/ /
Investigation Complete:	/ /
UST Involvement:	True
Date Region Sent Summary to Central Office:	/ /
Corrective Action Plan Submitted:	/ /
Date Spill Entered In Computer Data File:	05/15/91
Time Spill Entered In Computer Data File:	Not reported
Spill Record Last Update:	09/02/99
Is Updated:	False

Tank:

PBS Number:	Not reported
Tank Number:	Not reported
Tank Size:	0
Test Method:	Not reported
Leak Rate Failed Tank:	0.00

BUILDING SERVICES HQ (Continued) **S100153666**

Gross Leak Rate: Not reported

Material:
Material Class Type: Petroleum
Quantity Spilled: -1
Unkonwn Quantity Spilled: False
Units: Pounds
Quantity Recovered: 0
Unkonwn Quantity Recovered: False
Material: GASOLINE
Class Type: GASOLINE
Times Material Entry In File: 21329
CAS Number: Not reported
Last Date: 19940929
DEC Remarks: Not reported
Spill Cause: 2) 550GAL TANKS MANIFOLDED FAILED AIR PRESSURE TEST,2LB/1/2HR,WILL EXCAVATE INVESTIGATE.

408
ESE
1/4-1/2
0.431 mi.
2275 ft.

Relative:
Lower

Actual:
34 ft.

MELZER-HERNANDEZ (GOMPERS) **LTANKS** **U001840737**
94 EAST 1ST STREET (MELZER) **HIST LTANKS** **N/A**
NEW YORK, NY 10002 **UST**
HIST UST
NY Spills
NY Hist Spills

LTANKS:
Site ID: 235062
Spill No: 8911775
Spill Date: 3/13/1990
Spill Cause: Tank Test Failure
Spill Source: Institutional, Educational, Gov., Other
Spill Class: Known release with minimal potential for fire or hazard. DEC Response. Willing Responsible Party. Corrective action taken.
Spill Closed Dt: 4/7/1997
Facility Addr2: Not reported
Cleanup Ceased: Not reported
Cleanup Meets Standard: False
SWIS: 3101
Investigator: HEALY
Referred To: Not reported
Reported to Dept: 3/13/1990
CID: Not reported
Water Affected: Not reported
Spill Notifier: Tank Tester
Last Inspection: Not reported
Recommended Penalty: Penalty Not Recommended
UST Involvement: False
Remediation Phase: 0
Date Entered In Computer: 3/15/1990
Spill Record Last Update: 12/27/2005
Spiller Name: FRANK OCELLO
Spiller Company: NYC HOUSING AUTHORITY
Spiller Address: Not reported
Spiller City,St,Zip: ZZ
Spiller County: 001
Spiller Contact: Not reported
Spiller Phone: Not reported
Spiller Extention: Not reported

MELZER-HERNANDEZ (GOMPERS) (Continued) **U001840737**

DEC Region: 2
DER Facility ID: 264491
DEC Memo: Not reported
Remarks: 15K TK FAILS HORNER-EZY @ L R =-0.311. EXCAV & ISOL. See 9001822.

Material:
Site ID: 235062
Operable Unit ID: 937599
Operable Unit: 01
Material ID: 441280
Material Code: 0002
Material Name: #4 Fuel Oil
Case No.: Not reported
Material FA: Petroleum
Quantity: -1
Units: Pounds
Recovered: No
Resource Affected: Not reported
Oxygenate: False

Tank Test:
Site ID: 235062
Spill Tank Test: 1536853
Tank Number: 001
Tank Size: 15000
Test Method: 03
Leak Rate: 0
Gross Fail: Not reported
Modified By: Spills
Last Modified: 10/1/2004
Test Method: Horner EZ Check I or II

Site ID: 328653
Spill No: 0104813
Spill Date: 8/3/2001
Spill Cause: Tank Test Failure
Spill Source: Institutional, Educational, Gov., Other
Spill Class: Known release that creates potential for fire or hazard. DEC Response. Willing Responsible Party. Corrective action taken.
Spill Closed Dt: 7/7/2009
Facility Addr2: Not reported
Cleanup Ceased: Not reported
Cleanup Meets Standard: False
SWIS: 3101
Investigator: jkkann
Referred To: Not reported
Reported to Dept: 8/3/2001
CID: 282
Water Affected: Not reported
Spill Notifier: Responsible Party
Last Inspection: Not reported
Recommended Penalty: Penalty Not Recommended
UST Involvement: False
Remediation Phase: 0
Date Entered In Computer: 8/3/2001

MELZER-HERNANDEZ (GOMPERS) (Continued) **U001840737**

Spill Record Last Update:	7/7/2009
Spiller Name:	SEBASTIAN LOREFICE
Spiller Company:	NEW YORK CITY HOUSING
Spiller Address:	250 BROADWAY
Spiller City,St,Zip:	MANHATTAN, NY -
Spiller County:	001
Spiller Contact:	SEBASTIAN LOREFICE
Spiller Phone:	(718) 649-7017
Spiller Extention:	Not reported
DEC Region:	2
DER Facility ID:	264491
DEC Memo:	Prior to Sept, 2004 data translation this spill Lead_DEC Field was "KOLLEENY" 4/30/04 TJD As per direction of RSE, site transferred Demeo >>> Kolleeny as spill location is at NYCHA owned facility. 11/07/05: This spill transferred from J.Kolleeny to S.Kraszewski. 12/27/05: Several tank failures since 1989. Passed subsequent tightness test in 2002. - SK 01/27/06: THis spill transferred from S.Kraszewaski to Q.Abidi. 03/31/06: This spill transferred from Q. Abidi to Koon Tang. 07/07/09: J.Kann - spill transferred to J.Kann. Based on information provided by NYCHA indicating TT failure was due to a leaking piezometer, the spill was closed. Piezometer was repaired and tank passed subsequent tests. Tank Tightness testing information provided (edocs).
Remarks:	tank failed the test.isolation and retesting

Material:

Site ID:	328653
Operable Unit ID:	843331
Operable Unit:	01
Material ID:	533290
Material Code:	0001
Material Name:	#2 Fuel Oil
Case No.:	Not reported
Material FA:	Petroleum
Quantity:	0
Units:	Gallons
Recovered:	No
Resource Affected:	Not reported
Oxygenate:	False

Tank Test:

Site ID:	328653
Spill Tank Test:	1526504
Tank Number:	1
Tank Size:	15000
Test Method:	03
Leak Rate:	0
Gross Fail:	Not reported
Modified By:	Spills
Last Modified:	10/1/2004
Test Method:	Horner EZ Check I or II

Site ID:	290409
Spill No:	9001822
Spill Date:	5/16/1990

MELZER-HERNANDEZ (GOMPERS) (Continued) **U001840737**

Spill Cause:	Tank Test Failure
Spill Source:	Institutional, Educational, Gov., Other
Spill Class:	Known release with minimal potential for fire or hazard. DEC Response. Willing Responsible Party. Corrective action taken.
Spill Closed Dt:	4/9/2004
Facility Addr2:	Not reported
Cleanup Ceased:	Not reported
Cleanup Meets Standard:	False
SWIS:	3101
Investigator:	JAKOLLEE
Referred To:	Not reported
Reported to Dept:	5/16/1990
CID:	Not reported
Water Affected:	Not reported
Spill Notifier:	Tank Tester
Last Inspection:	Not reported
Recommended Penalty:	Penalty Not Recommended
UST Involvement:	False
Remediation Phase:	0
Date Entered In Computer:	5/17/1990
Spill Record Last Update:	12/27/2005
Spiller Name:	Not reported
Spiller Company:	NYC HOUSING AUTH
Spiller Address:	Not reported
Spiller City,St,Zip:	ZZ
Spiller County:	001
Spiller Contact:	Not reported
Spiller Phone:	Not reported
Spiller Extention:	Not reported
DEC Region:	2
DER Facility ID:	264491
DEC Memo:	Not reported
Remarks:	15K TANK FAILED HORNER EZY CHECK WITH A GROSS LEAK, WILL PUMP TEST, RETEST LINE, UNTRA SONIC INSPECTION OF TANK. See 8911775. Tank passed tightness testing subsequently, specifically on 4/22/02. Breen.

Material:

Site ID:	290409
Operable Unit ID:	940072
Operable Unit:	01
Material ID:	436603
Material Code:	0002
Material Name:	#4 Fuel Oil
Case No.:	Not reported
Material FA:	Petroleum
Quantity:	-1
Units:	Pounds
Recovered:	No
Resource Affected:	Not reported
Oxygenate:	False

Tank Test:

Site ID:	290409
Spill Tank Test:	1537082
Tank Number:	001
Tank Size:	0

MELZER-HERNANDEZ (GOMPERS) (Continued) **U001840737**

Test Method: 00
Leak Rate: 0
Gross Fail: Not reported
Modified By: Spills
Last Modified: 10/1/2004
Test Method: Unknown

HIST LTANKS:
Region of Spill: 2
Spill Number: 0104813
Spill Date: 08/03/2001
Spill Time: 13:30
Spill Cause: Tank Test Failure
Resource Affectd: On Land
Water Affected: Not reported
Spill Source: Other Non Commercial/Industrial
Spill Class: Known release with minimal potential for fire or hazard. DEC Response. Willing Responsible Party. Corrective action taken.
Spill Closed Dt: / /
Cleanup Ceased: / /
Cleanup Meets Standard: False
Investigator: DEMEO
Caller Name: Not reported
Caller Agency: Not reported
Caller Phone: Not reported
Caller Extension: Not reported
Notifier Name: Not reported
Notifier Agency: Not reported
Notifier Phone: Not reported
Notifier Extension: Not reported
Reported to Department Date: 08/03/01
Reported to Department Time: 15:12
SWIS: 62
Spiller Contact: SEBASTIAN LOREFICE
Spiller Phone: (718) 649-7017
Spiller Extention: Not reported
Spiller Name: NEW YORK CITY HOUSING
Spiller Address: 250 BROADWAY
Spiller City,St,Zip: MANHATTAN, NY -
Spiller Cleanup Date: / /
Facility Contact: SEBASTIAN LOREFICE
Facility Phone: (718) 649-7017
Facility Extention: Not reported
Spill Notifier: Responsible Party
PBS Number: Not reported
Last Inspection: / /
Recommended Penalty: Penalty Not Recommended
Enforcement Date: / /
Investigation Complete: / /
UST Involvement: False
Date Region Sent Summary to Central Office: / /
Corrective Action Plan Submitted: / /
Date Spill Entered In Computer Data File: 08/03/01
Time Spill Entered In Computer Data File: Not reported
Spill Record Last Update: 08/06/01
Is Updated: False

MELZER-HERNANDEZ (GOMPERS) (Continued) **U001840737**

Tank:

PBS Number:	Not reported
Tank Number:	1
Tank Size:	15000
Test Method:	Horner EZ Check
Leak Rate Failed Tank:	0.00
Gross Leak Rate:	Not reported

Material:

Material Class Type:	Petroleum
Quantity Spilled:	0
Unkonwn Quantity Spilled:	False
Units:	Gallons
Quantity Recovered:	0
Unkonwn Quantity Recovered:	False
Material:	#2 FUEL OIL
Class Type:	#2 FUEL OIL
Times Material Entry In File:	24464
CAS Number:	Not reported
Last Date:	19941207
DEC Remarks:	Not reported
Spill Cause:	tank failed the test.isolation and retesting

Region of Spill:	2
Spill Number:	9001822
Spill Date:	05/16/1990
Spill Time:	14:15
Spill Cause:	Tank Test Failure
Resource Affectd:	On Land
Water Affected:	Not reported
Spill Source:	Other Non Commercial/Industrial
Spill Class:	Known release with minimal potential for fire or hazard. DEC Response. Willing Responsible Party. Corrective action taken.
Spill Closed Dt:	/ /
Cleanup Ceased:	/ /
Cleanup Meets Standard:	False
Investigator:	SACCACIO
Caller Name:	Not reported
Caller Agency:	Not reported
Caller Phone:	Not reported
Caller Extension:	Not reported
Notifier Name:	Not reported
Notifier Agency:	Not reported
Notifier Phone:	Not reported
Notifier Extension:	Not reported
Reported to Department Date:	05/16/90
Reported to Department Time:	15:39
SWIS:	62
Spiller Contact:	Not reported
Spiller Phone:	Not reported
Spiller Extention:	Not reported
Spiller Name:	NYC HOUSING AUTH
Spiller Address:	Not reported
Spiller City,St,Zip:	Not reported
Spiller Cleanup Date:	/ /
Facility Contact:	Not reported
Facility Phone:	(212) 306-3142

MELZER-HERNANDEZ (GOMPERS) (Continued) **U001840737**

Facility Extention: Not reported
Spill Notifier: Tank Tester
PBS Number: 2-475270
Last Inspection: / /
Recommended Penalty: Penalty Not Recommended
Enforcement Date: / /
Investigation Complete: / /
UST Involvement: False
Date Region Sent Summary to Central Office: / /
Corrective Action Plan Submitted: / /
Date Spill Entered In Computer Data File: 05/17/90
Time Spill Entered In Computer Data File: Not reported
Spill Record Last Update: 09/22/94
Is Updated: False

Tank:
PBS Number: Not reported
Tank Number: 001
Tank Size: 0
Test Method: Not reported
Leak Rate Failed Tank: 0.00
Gross Leak Rate: Not reported

Material:
Material Class Type: Petroleum
Quantity Spilled: -1
Unkonwn Quantity Spilled: False
Units: Not reported
Quantity Recovered: 0
Unkonwn Quantity Recovered: False
Material: #4 FUEL OIL
Class Type: #4 FUEL OIL
Times Material Entry In File: 1751
CAS Number: Not reported
Last Date: 19941205
DEC Remarks: Not reported
Spill Cause: 15K TANK FAILED HORNER EZY CHECK WITH A GROSS LEAK, WILL PUMP TEST, RETEST LINE, UNTRA SONIC INSPECTION OF TANK.

Region of Spill: 2
Spill Number: 8911775
Spill Date: 03/13/1990
Spill Time: 12:30
Spill Cause: Tank Test Failure
Resource Affectd: Groundwater
Water Affected: Not reported
Spill Source: Other Non Commercial/Industrial
Spill Class: Known release with minimal potential for fire or hazard. DEC Response. Willing Responsible Party. Corrective action taken.
Spill Closed Dt: 04/07/97
Cleanup Ceased: / /
Cleanup Meets Standard: False
Investigator: HEALY
Caller Name: Not reported
Caller Agency: Not reported
Caller Phone: Not reported
Caller Extension: Not reported

MELZER-HERNANDEZ (GOMPERS) (Continued) **U001840737**

Notifier Name: Not reported
Notifier Agency: Not reported
Notifier Phone: Not reported
Notifier Extension: Not reported
Reported to Department Date: 03/13/90
Reported to Department Time: 16:50
SWIS: 62
Spiller Contact: Not reported
Spiller Phone: Not reported
Spiller Extention: Not reported
Spiller Name: NYC HOUSING AUTHORITY
Spiller Address: Not reported
Spiller City,St,Zip: Not reported
Spiller Cleanup Date: / /
Facility Contact: FRANK OCELLO
Facility Phone: (212) 306-3229
Facility Extention: Not reported
Spill Notifier: Tank Tester
PBS Number: 2-475270
Last Inspection: / /
Recommended Penalty: Penalty Not Recommended
Enforcement Date: / /
Investigation Complete: / /
UST Involvement: False
Date Region Sent Summary to Central Office: / /
Corrective Action Plan Submitted: / /
Date Spill Entered In Computer Data File: 03/15/90
Time Spill Entered In Computer Data File: Not reported
Spill Record Last Update: 04/08/97
Is Updated: False

Tank:
PBS Number: Not reported
Tank Number: 001
Tank Size: 15000
Test Method: Horner EZ Check
Leak Rate Failed Tank: 0.00
Gross Leak Rate: Not reported

Material:
Material Class Type: Petroleum
Quantity Spilled: -1
Unkonwn Quantity Spilled: False
Units: Pounds
Quantity Recovered: 0
Unkonwn Quantity Recovered: False
Material: #4 FUEL OIL
Class Type: #4 FUEL OIL
Times Material Entry In File: 1751
CAS Number: Not reported
Last Date: 19941205
DEC Remarks: Not reported
Spill Cause: 15K TK FAILS HORNER-EZY @ L R =-0.311. EXCAV ISOL.

UST:
Facility Id: 2-475270
Region: STATE

MELZER-HERNANDEZ (GOMPERS) (Continued) **U001840737**

DEC Region: 2
Site Status: Active
Program Type: PBS
Expiration Date: 2014/03/28
UTM X: 585493.82282
UTM Y: 4508521.50722

Affiliation Records:

Site Id: 20987
Affiliation Type: Owner
Company Name: NYC HOUSING AUTHORITY
Contact Type: \\
Contact Name: Not reported
Address1: 23-02 49TH AVENUE
Address2: Not reported
City: LONG ISLAND CITY
State: NY
Zip Code: 11101
Country Code: 001
Phone: (718) 707-5725
Phone Ext: Not reported
Email: Not reported
Fax Number: Not reported
Modified By: NRLOMBAR
Date Last Modified: 2/17/2012

Site Id: 20987
Affiliation Type: Mail Contact
Company Name: NYC HOUSING AUTHORITY
Contact Type: Not reported
Contact Name: FUEL OIL REMEDIATION COORDINATOR
Address1: 23-02 49TH AVENUE
Address2: TECH SERVS DEPT - 5TH FLOOR
City: LONG ISLAND CITY
State: NY
Zip Code: 11101
Country Code: 001
Phone: (718) 707-5725
Phone Ext: Not reported
Email: RALPH.TROCCHIO@NYCHA.NYC.GOV
Fax Number: Not reported
Modified By: NRLOMBAR
Date Last Modified: 2/23/2012

Site Id: 20987
Affiliation Type: On-Site Operator
Company Name: MELZER-HERNANDEZ (GOMPERS)
Contact Type: Not reported
Contact Name: FUEL OIL REMEDIATION UNIT
Address1: Not reported
Address2: Not reported
City: Not reported
State: NN
Zip Code: Not reported
Country Code: 001
Phone: (718) 707-5725
Phone Ext: Not reported
Email: Not reported

MELZER-HERNANDEZ (GOMPERS) (Continued) **U001840737**

Fax Number:	Not reported
Modified By:	NRLOMBAR
Date Last Modified:	11/13/2008

Site Id:	20987
Affiliation Type:	Emergency Contact
Company Name:	NYC HOUSING AUTHORITY
Contact Type:	Not reported
Contact Name:	EMERGENCY SERVICES DEPT.
Address1:	Not reported
Address2:	Not reported
City:	Not reported
State:	NN
Zip Code:	Not reported
Country Code:	999
Phone:	718-707-5900
Phone Ext:	Not reported
Email:	Not reported
Fax Number:	Not reported
Modified By:	NRLOMBAR
Date Last Modified:	12/31/2008

Equipment Records:

B00 - Tank External Protection - None
K00 - Spill Prevention - None
A00 - Tank Internal Protection - None
D01 - Pipe Type - Steel/Carbon Steel/Iron
J02 - Dispenser - Suction
E00 - Piping Secondary Containment - None
H00 - Tank Leak Detection - None
L00 - Piping Leak Detection - None
G00 - Tank Secondary Containment - None
F00 - Pipe External Protection - None
I04 - Overfill - Product Level Gauge (A/G)
C02 - Pipe Location - Underground/On-ground

Tank Info:

Site ID:	20987

Tank Number:	1
Tank ID:	37779
Tank Status:	In Service
Tank Model:	Not reported
Pipe Model:	Not reported
Install Date:	08/01/1971
Capacity Gallons:	15000
Tightness Test Method:	21
Next Test Date:	03/08/2017
Date Tank Closed:	Not reported
Tank Location:	5
Tank Type:	Steel/carbon steel
Date Test:	03/08/2012
Register:	True
Modified By:	BKFALVEY
Last Modified:	03/12/2012

MELZER-HERNANDEZ (GOMPERS) (Continued) **U001840737**

HIST UST:

PBS Number:	2-475270
SPDES Number:	Not reported
Emergency Contact:	EMERGENCY SERVICE DEPT
Emergency Telephone:	(718) 289-3940
Operator:	LUIS PONCE
Operator Telephone:	(718) 707-5725
Owner Name:	NYC HOUSING AUTHORITY
Owner Address:	23-02 49TH AVENUE
Owner City,St,Zip:	LONG ISLAND CITY, NY 11101
Owner Telephone:	(718) 707-5725
Owner Type:	Local Government
Owner Subtype:	51
Mailing Name:	NYC HOUSING AUTHORITY
Mailing Address:	23-02 49TH AVENUE
Mailing Address 2:	Not reported
Mailing City,St,Zip:	LONG ISLAND CITY, NY 11101
Mailing Contact:	LUIS PONCE
Mailing Telephone:	(718) 707-5725
Owner Mark:	First Owner
Facility Status:	1 - Active PBS facility, i.e. total capacity of the PBS tanks is greater than 1,100 gallons, regardless if Subpart 360-14 tanks exist or not at the facility.
Facility Addr2:	50 PITT STREET (MNGMT OFFICE ADDRESS)
SWIS ID:	6201
Old PBS Number:	Not reported
Facility Type:	APARTMENT BUILDING
Inspected Date:	Not reported
Inspector:	Not reported
Inspection Result:	Not reported
Federal ID:	Not reported
Certification Flag:	False
Certification Date:	11/24/2000
Expiration Date:	03/28/2004
Renew Flag:	False
Renewal Date:	Not reported
Total Capacity:	4000
FAMT:	True
Facility Screen:	No Missing Data
Owner Screen:	Minor Data Missing
Tank Screen:	No Missing Data
Dead Letter:	False
CBS Number:	Not reported
Town or City:	NEW YORK CITY
County Code:	62
Town or City:	01
Region:	2

Tank Id:	001
Tank Location:	UNDERGROUND
Tank Status:	In Service
Install Date:	19710801
Capacity (gals):	4000
Product Stored:	NOS 1,2, OR 4 FUEL OIL
Tank Type:	Steel/carbon steel
Tank Internal:	None
Tank External:	None

MELZER-HERNANDEZ (GOMPERS) (Continued) **U001840737**

Pipe Location:	Underground
Pipe Type:	STEEL/IRON
Pipe Internal:	None
Pipe External:	Wrapped (Piping)
Second Containment:	None
Leak Detection:	None
Overfill Prot:	Product Level Gauge
Dispenser:	Suction
Date Tested:	05/01/1995
Next Test Date:	05/01/2000
Missing Data for Tank:	No Missing Data
Date Closed:	Not reported
Test Method:	Horner EZ Check
Deleted:	False
Updated:	True
Lat/long:	Not reported

NY Spills:

Site ID:	155769
Facility Addr2:	Not reported
Facility ID:	9901157
Spill Number:	9901157
Facility Type:	ER
SWIS:	3101
Investigator:	JHOCONNE
Referred To:	Not reported
Spill Date:	4/29/1999
Reported to Dept:	4/29/1999
CID:	216
Spill Cause:	Equipment Failure
Water Affected:	Not reported
Spill Source:	Commercial/Industrial
Spill Notifier:	Responsible Party
Cleanup Ceased:	Not reported
Cleanup Meets Std:	False
Last Inspection:	Not reported
Recommended Penalty:	Penalty Not Recommended
UST Trust:	False
Spill Class:	Known release with minimal potential for fire or hazard. DEC Response. Willing Responsible Party. Corrective action taken.
Spill Closed Dt:	9/28/1999
Remediation Phase:	0
Date Entered In Computer:	4/29/1999
Spill Record Last Update:	6/14/2000
Spiller Name:	RICHARD ROACH
Spiller Company:	CON EDISON
Spiller Address:	4 IRVING PLACE
Spiller City,St,Zip:	NEW YORK, NY 10003
Spiller Company:	001
Contact Name:	RICHARD ROACH
Contact Phone:	(212) 580-6764
DEC Region:	2
DER Facility ID:	131883
DEC Memo:	Prior to Sept, 2004 data translation this spill Lead_DEC Field was "O'CONNELL" Con ed e2mis notes: 1/2 pint of dielectric fluid from seal cap leaking on feeder cable ends in man hole. Contained. PLIC in structure. absorb pads placed. Cleanup pending test results and crew.

MELZER-HERNANDEZ (GOMPERS) (Continued) **U001840737**

AROCLOR 1254 pcb count <1.00 ppm cleanup complete in mh - 53648 on 4/30/99 @ 23:00 hrs. <1ppm AROCLOR 1254 Removed 150 gals oil/water to <50 tanker. Generated 1 drum PPE Used flush truck to clean and rinse structure. Removed spill tag upon completion.

Remarks: leaking distribution feeder spill is being sampled before cleanup
their spill number is con edison

Material:

Site ID:	155769
Operable Unit ID:	1079906
Operable Unit:	01
Material ID:	304706
Material Code:	0541A
Material Name:	DIELECTRIC FLUID
Case No.:	Not reported
Material FA:	Petroleum
Quantity:	1
Units:	Gallons
Recovered:	Yes
Resource Affected:	Not reported
Oxygenate:	False

Tank Test:

Site ID:	Not reported
Spill Tank Test:	Not reported
Tank Number:	Not reported
Tank Size:	Not reported
Test Method:	Not reported
Leak Rate:	Not reported
Gross Fail:	Not reported
Modified By:	Not reported
Last Modified:	Not reported
Test Method:	Not reported

Site ID:	302936
Facility Addr2:	Not reported
Facility ID:	8911347
Spill Number:	8911347
Facility Type:	ER
SWIS:	3101
Investigator:	HEALY
Referred To:	Not reported
Spill Date:	3/1/1990
Reported to Dept:	3/1/1990
CID:	Not reported
Spill Cause:	Equipment Failure
Water Affected:	Not reported
Spill Source:	Institutional, Educational, Gov., Other
Spill Notifier:	Responsible Party
Cleanup Ceased:	11/30/1993
Cleanup Meets Std:	True
Last Inspection:	8/10/1993
Recommended Penalty:	Penalty Not Recommended
UST Trust:	False
Spill Class:	Known release with minimal potential for fire or hazard. DEC Response. Willing Responsible Party. Corrective action taken.

MELZER-HERNANDEZ (GOMPERS) (Continued) **U001840737**

Spill Closed Dt:	11/30/1993
Remediation Phase:	0
Date Entered In Computer:	3/5/1990
Spill Record Last Update:	12/27/2005
Spiller Name:	Not reported
Spiller Company:	N.Y.C.H.A.
Spiller Address:	Not reported
Spiller City,St,Zip:	ZZ
Spiller Company:	001
Contact Name:	Not reported
Contact Phone:	Not reported
DEC Region:	2
DER Facility ID:	264491
DEC Memo:	Not reported
Remarks:	SEEPAGE INTO SUMP PIT 35 GALS REMOVED SO FAR. OIL IS RESULT OF CLEANING BOILER ROOM FLOOR. NO ADDITIONAL SEEPAGE DISCOVERED.

Material:

Site ID:	302936
Operable Unit ID:	937022
Operable Unit:	01
Material ID:	440871
Material Code:	0001
Material Name:	#2 Fuel Oil
Case No.:	Not reported
Material FA:	Petroleum
Quantity:	-1
Units:	Not reported
Recovered:	No
Resource Affected:	Not reported
Oxygenate:	False

Tank Test:

Site ID:	302936
Spill Tank Test:	1536811
Tank Number:	Not reported
Tank Size:	0
Test Method:	00
Leak Rate:	0
Gross Fail:	Not reported
Modified By:	Spills
Last Modified:	10/1/2004
Test Method:	Unknown

Click this hyperlink while viewing on your computer to access additional NY_SPILL: detail in the EDR Site Report.

NY Hist Spills:

Region of Spill:	2
Spill Number:	8911347
Investigator:	HEALY
Caller Name:	Not reported
Caller Agency:	Not reported
Caller Phone:	Not reported
Notifier Name:	Not reported
Notifier Agency:	Not reported

MELZER-HERNANDEZ (GOMPERS) (Continued) **U001840737**

Notifier Phone: Not reported
Spill Date/Time: 03/01/1990 15:00
Reported to Dept Date/Time: 03/01/90 15:52
SWIS: 62
Spiller Name: N.Y.C.H.A.
Spiller Contact: Not reported
Spiller Phone: Not reported
Spiller Address: Not reported
Spiller City,St,Zip: Not reported
Spill Cause: Equipment Failure
Reported to Dept: On Land
Water Affected: Not reported
Spill Source: 02
Spill Notifier: Responsible Party
PBS Number: 2-475270
Cleanup Ceased: 11/30/93
Cleanup Meets Std: True
Last Inspection: 08/10/93
Recommended Penalty: Penalty Not Recommended
Spiller Cleanup Dt: / /
Enforcement Date: / /
Invstgn Complete: / /
UST Involvement: False
Spill Class: Known release with minimal potential for fire or hazard. DEC Response. Willing Responsible Party. Corrective action taken.
Spill Closed Dt: 11/30/93
Corrective Action Plan Submitted: / /
Date Region Sent Summary to Central Office: / /
Date Spill Entered In Computer Data File: 03/05/90
Date Spill Entered In Computer Data File: Not reported
Update Date: 08/30/94
Is Updated: False

Tank:
PBS Number: Not reported
Tank Number: Not reported
Tank Size: 0
Test Method: Not reported
Leak Rate Failed Tank: 0.00
Gross Leak Rate: Not reported

Material:
Material Class Type: Petroleum
Quantity Spilled: -1
Unkonwn Quantity Spilled: False
Units: Not reported
Quantity Recovered: 0
Unkonwn Quantity Recovered: False
Material: #2 FUEL OIL
Class Type: #2 FUEL OIL
Times Material Entry In File: 24464
CAS Number: Not reported
Last Date: 19941207
DEC Remarks: Not reported
Remark: SEEPAGE INTO SUMP PIT 35 GALS REMOVED SO FAR. OIL IS RESULT OF CLEANING BOILER ROOM FLOOR. NO ADDITIONAL SEEPAGE DISCOVERED.

CH409 **88 ELIZABETH ST** **LTANKS** **S103238300**
South **88 ELIZABETH ST** **HIST LTANKS** **N/A**
1/4-1/2 **MANHATTAN, NY**
0.433 mi.
2285 ft. **Site 2 of 2 in cluster CH**

Relative:
Lower

Actual:
34 ft.

LTANKS:

Site ID:	124745
Spill No:	9800499
Spill Date:	4/10/1998
Spill Cause:	Tank Test Failure
Spill Source:	Institutional, Educational, Gov., Other
Spill Class:	Known release that creates potential for fire or hazard. DEC Response. Willing Responsible Party. Corrective action taken.
Spill Closed Dt:	3/18/2003
Facility Addr2:	Not reported
Cleanup Ceased:	Not reported
Cleanup Meets Standard:	False
SWIS:	3101
Investigator:	ADMIN. CLOSED
Referred To:	Not reported
Reported to Dept:	4/13/1998
CID:	322
Water Affected:	Not reported
Spill Notifier:	Tank Tester
Last Inspection:	Not reported
Recommended Penalty:	Penalty Not Recommended
UST Involvement:	False
Remediation Phase:	0
Date Entered In Computer:	4/13/1998
Spill Record Last Update:	3/18/2003
Spiller Name:	MR WONG
Spiller Company:	Not reported
Spiller Address:	88 ELIZABETH ST
Spiller City,St,Zip:	MANHATTAN, ZZ
Spiller County:	001
Spiller Contact:	MR WONG
Spiller Phone:	(718) 969-0822
Spiller Extention:	Not reported
DEC Region:	2
DER Facility ID:	108000
DEC Memo:	Not reported
Remarks:	FAILURE OF TANK TEST CLOSED DUE TO LACK OF ANY RECENT INFO - DOES NOT MEET ANY CLEANUP REQUIREMENTS.

Material:

Site ID:	124745
Operable Unit ID:	1061026
Operable Unit:	01
Material ID:	322465
Material Code:	0001
Material Name:	#2 Fuel Oil
Case No.:	Not reported
Material FA:	Petroleum
Quantity:	0
Units:	Gallons
Recovered:	No
Resource Affected:	Not reported
Oxygenate:	False

88 ELIZABETH ST (Continued) **S103238300**

Tank Test:

Site ID:	124745
Spill Tank Test:	1545771
Tank Number:	1
Tank Size:	1500
Test Method:	03
Leak Rate:	0
Gross Fail:	Not reported
Modified By:	Spills
Last Modified:	10/1/2004
Test Method:	Horner EZ Check I or II

HIST LTANKS:

Region of Spill:	2
Spill Number:	9800499
Spill Date:	04/10/1998
Spill Time:	12:00
Spill Cause:	Tank Test Failure
Resource Affectd:	On Land
Water Affected:	Not reported
Spill Source:	Other Non Commercial/Industrial
Spill Class:	Known release that creates potential for fire or hazard. DEC Response. Willing Responsible Party. Corrective action taken.
Spill Closed Dt:	/ /
Cleanup Ceased:	/ /
Cleanup Meets Standard:	False
Investigator:	TOMASELLO
Caller Name:	Not reported
Caller Agency:	Not reported
Caller Phone:	Not reported
Caller Extension:	Not reported
Notifier Name:	Not reported
Notifier Agency:	Not reported
Notifier Phone:	Not reported
Notifier Extension:	Not reported
Reported to Department Date:	04/13/98
Reported to Department Time:	11:40
SWIS:	62
Spiller Contact:	MR WONG
Spiller Phone:	(718) 969-0822
Spiller Extention:	Not reported
Spiller Name:	Not reported
Spiller Address:	88 ELIZABETH ST
Spiller City,St,Zip:	MANHATTAN
Spiller Cleanup Date:	/ /
Facility Contact:	MR WONG
Facility Phone:	(718) 969-0822
Facility Extention:	Not reported
Spill Notifier:	Tank Tester
PBS Number:	Not reported
Last Inspection:	/ /
Recommended Penalty:	Penalty Not Recommended
Enforcement Date:	/ /
Investigation Complete:	/ /
UST Involvement:	False

88 ELIZABETH ST (Continued) **S103238300**

Date Region Sent Summary to Central Office: / /
Corrective Action Plan Submitted: / /
Date Spill Entered In Computer Data File: 04/13/98
Time Spill Entered In Computer Data File: Not reported
Spill Record Last Update: 12/28/00
Is Updated: False

Tank:
PBS Number: Not reported
Tank Number: 1
Tank Size: 1500
Test Method: Horner EZ Check
Leak Rate Failed Tank: 0.00
Gross Leak Rate: Not reported

Material:
Material Class Type: Petroleum
Quantity Spilled: 0
Unkonwn Quantity Spilled: False
Units: Gallons
Quantity Recovered: 0
Unkonwn Quantity Recovered: False
Material: #2 FUEL OIL
Class Type: #2 FUEL OIL
Times Material Entry In File: 24464
CAS Number: Not reported
Last Date: 19941207
DEC Remarks: Not reported
Spill Cause: FAILURE OF TANK TEST

---

410 West 1/4-1/2 0.435 mi. 2296 ft. **SPRING AMERICA** **LTANKS S102672767**
161 6TH AVENUE **HIST LTANKS N/A**
MANHATTAN, NY

Relative: Lower

Actual: 18 ft.

LTANKS:
Site ID: 273478
Spill No: 9413221
Spill Date: 1/4/1995
Spill Cause: Tank Overfill
Spill Source: Unknown
Spill Class: Known release with minimal potential for fire or hazard. DEC Response. Willing Responsible Party. Corrective action taken.
Spill Closed Dt: 1/4/1995
Facility Addr2: Not reported
Cleanup Ceased: 1/4/1995
Cleanup Meets Standard: True
SWIS: 3101
Investigator: JMKRIMGO
Referred To: Not reported
Reported to Dept: 1/4/1995
CID: Not reported
Water Affected: Not reported
Spill Notifier: Responsible Party
Last Inspection: Not reported
Recommended Penalty: Penalty Not Recommended
UST Involvement: False

SPRING AMERICA (Continued) **S102672767**

Remediation Phase:	0
Date Entered In Computer:	3/17/1995
Spill Record Last Update:	2/18/2003
Spiller Name:	Not reported
Spiller Company:	WHALECO FUEL OIL CO
Spiller Address:	1 COFFEY STREET
Spiller City,St,Zip:	BROOKLYN, NY
Spiller County:	001
Spiller Contact:	Not reported
Spiller Phone:	Not reported
Spiller Extention:	Not reported
DEC Region:	2
DER Facility ID:	222487
DEC Memo:	Prior to Sept, 2004 data translation this spill Lead_DEC Field was "KRIMGOLD"
Remarks:	OVERFILLED TANK SPILLED ON SIDEWALK- DRIVER WAITING FOR A REP. FROM COMPANY TO WM AND CLEAN UP

Material:

Site ID:	273478
Operable Unit ID:	1006843
Operable Unit:	01
Material ID:	371967
Material Code:	0002
Material Name:	#4 Fuel Oil
Case No.:	Not reported
Material FA:	Petroleum
Quantity:	5
Units:	Gallons
Recovered:	No
Resource Affected:	Not reported
Oxygenate:	False

Tank Test:

Site ID:	Not reported
Spill Tank Test:	Not reported
Tank Number:	Not reported
Tank Size:	Not reported
Test Method:	Not reported
Leak Rate:	Not reported
Gross Fail:	Not reported
Modified By:	Not reported
Last Modified:	Not reported
Test Method:	Not reported

HIST LTANKS:

Region of Spill:	2
Spill Number:	9413221
Spill Date:	01/04/1995
Spill Time:	13:15
Spill Cause:	Tank Overfill
Resource Affectd:	On Land
Water Affected:	Not reported
Spill Source:	Unknown
Spill Class:	Known release with minimal potential for fire or hazard. DEC Response.

SPRING AMERICA (Continued) **S102672767**

Willing Responsible Party. Corrective action taken.
Spill Closed Dt: 01/04/95
Cleanup Ceased: 01/04/95
Cleanup Meets Standard: True
Investigator: KRIMGOLD
Caller Name: Not reported
Caller Agency: Not reported
Caller Phone: Not reported
Caller Extension: Not reported
Notifier Name: Not reported
Notifier Agency: Not reported
Notifier Phone: Not reported
Notifier Extension: Not reported
Reported to Department Date: 01/04/95
Reported to Department Time: 13:34
SWIS: 62
Spiller Contact: Not reported
Spiller Phone: Not reported
Spiller Extention: Not reported
Spiller Name: WHALECO FUEL OIL CO
Spiller Address: 1 COFFEY STREET
Spiller City,St,Zip: BROOKLYN, NEW YORK 11231
Spiller Cleanup Date: / /
Facility Contact: Not reported
Facility Phone: (718) 852-7000
Facility Extention: Not reported
Spill Notifier: Responsible Party
PBS Number: Not reported
Last Inspection: / /
Recommended Penalty: Penalty Not Recommended
Enforcement Date: / /
Investigation Complete: / /
UST Involvement: False
Date Region Sent Summary to Central Office: / /
Corrective Action Plan Submitted: / /
Date Spill Entered In Computer Data File: 03/17/95
Time Spill Entered In Computer Data File: Not reported
Spill Record Last Update: / /
Is Updated: False

Tank:
PBS Number: Not reported
Tank Number: Not reported
Tank Size: Not reported
Test Method: Not reported
Leak Rate Failed Tank: Not reported
Gross Leak Rate: Not reported

Material:
Material Class Type: Petroleum
Quantity Spilled: 5
Unkonwn Quantity Spilled: False
Units: Gallons
Quantity Recovered: 0
Unkonwn Quantity Recovered: False
Material: #4 FUEL OIL
Class Type: #4 FUEL OIL

SPRING AMERICA (Continued) **S102672767**

Times Material Entry In File: 1751
CAS Number: Not reported
Last Date: 19941205
DEC Remarks: Not reported
Spill Cause: OVERFILLED TANK SPILLED ON SIDEWALK- DRIVER WAITING FOR A REP. FROM COMPANY TO WM AND CLEAN UP

---

411 NNW 1/4-1/2 0.435 mi. 2297 ft. **APARTMENT** **LTANKS** **S109829738**
126 MACDOUGAL ST **N/A**
MANHATTAN, NY

Relative: Lower

Actual: 21 ft.

LTANKS:
Site ID: 417080
Spill No: 0904868
Spill Date: 7/27/2009
Spill Cause: Tank Test Failure
Spill Source: Commercial/Industrial
Spill Class: Known release with minimal potential for fire or hazard. DEC Response. Willing Responsible Party. Corrective action taken.
Spill Closed Dt: 5/25/2011
Facility Addr2: Not reported
Cleanup Ceased: Not reported
Cleanup Meets Standard: False
SWIS: 3101
Investigator: SFRAHMAN
Referred To: Not reported
Reported to Dept: 7/27/2009
CID: Not reported
Water Affected: Not reported
Spill Notifier: Other
Last Inspection: Not reported
Recommended Penalty: Penalty Not Recommended
UST Involvement: False
Remediation Phase: 0
Date Entered In Computer: 7/27/2009
Spill Record Last Update: 5/25/2011
Spiller Name: Not reported
Spiller Company: UNK
Spiller Address: Not reported
Spiller City,St,Zip: NY
Spiller County: 999
Spiller Contact: MARLIN JOESPH
Spiller Phone: (718) 624-4842
Spiller Extention: Not reported
DEC Region: 2
DER Facility ID: 366154
DEC Memo: 07/30/09 PTC working on the tank removal.UST #2 oil, 550 gallon, not in use, as of now.(sr) 09/10/09 CSL sent out to 126 Macdougal Holdings LLC 126 Macdougal Street New York, NY 10012(sr) 10/26/09 Letter returned undelivered.Letter resent to 126 Macdougal Holdings LLC 100 Cedarhurst Avenue Cedarhurst, NY 11511 Attn: Andrew Kleiman(sr) 11/13/09 Rec'd response letter from Barberry Rose Mgmt. Co. Inc., waiting DOB permit to replace the tank.(sr) 04/09/10 PTC performed tightness testing.Tank failed the test.Left messege for Mordy Oberstein at BRM to follow up on the investigation around the tank.(sr) 09/08/10 Spoke with Mordy Oberstein of BRM.He could not

APARTMENT (Continued) **S109829738**

tell me whether soil testing around the tank was performed or not.I explained it to him that subsurface investigation is required since the tank was underground and it failed the test.Unsure if the tank passed the subsequent tightness test. Letter was sent out again to(requiirng subsurface investigation) Barberry Rose Management Company, Inc 100 Cedarhurst Avenue, Suite 202 Cedarhurst, NY 11516 Attn: Mordy Oberstein, Chief Operations Officer CERTIFIED MAIL-70090820000086871293 05/25/11 Rec'd soil analytical data.Results are within acceptable range.Soil samples were taken through the bottom of the tank. Letter from PTC in edocs.Tank was closed in place.Case closed.(sr)

Remarks: disconected tank did tank only test the tank failed, tank is 550 gallons, tank will be pumped and retested.

Material:

Site ID:	417080
Operable Unit ID:	1173334
Operable Unit:	01
Material ID:	2165235
Material Code:	0001
Material Name:	#2 Fuel Oil
Case No.:	Not reported
Material FA:	Petroleum
Quantity:	Not reported
Units:	Not reported
Recovered:	Not reported
Resource Affected:	Not reported
Oxygenate:	False

Tank Test:

Site ID:	Not reported
Spill Tank Test:	Not reported
Tank Number:	Not reported
Tank Size:	Not reported
Test Method:	Not reported
Leak Rate:	Not reported
Gross Fail:	Not reported
Modified By:	Not reported
Last Modified:	Not reported
Test Method:	Not reported

---

412 **NEW YORK UNIVERSITY** **LTANKS** **S102672923**
North **1ST AVE/30TH-33RD STS.** **HIST LTANKS** **N/A**
1/4-1/2 **MANHATTAN, NY**
0.436 mi.
2301 ft.

Relative:
Lower

Actual:
31 ft.

LTANKS:

Site ID:	110229
Spill No:	9501895
Spill Date:	5/15/1995
Spill Cause:	Tank Overfill
Spill Source:	Institutional, Educational, Gov., Other
Spill Class:	Known release with minimal potential for fire or hazard. DEC Response. Willing Responsible Party. Corrective action taken.
Spill Closed Dt:	5/15/1995

NEW YORK UNIVERSITY (Continued) **S102672923**

Facility Addr2:	Not reported
Cleanup Ceased:	5/15/1995
Cleanup Meets Standard:	True
SWIS:	3101
Investigator:	SMMARTIN
Referred To:	Not reported
Reported to Dept:	5/15/1995
CID:	Not reported
Water Affected:	Not reported
Spill Notifier:	Affected Persons
Last Inspection:	Not reported
Recommended Penalty:	Penalty Not Recommended
UST Involvement:	False
Remediation Phase:	0
Date Entered In Computer:	5/26/1995
Spill Record Last Update:	9/30/2004
Spiller Name:	Not reported
Spiller Company:	MYSTIC OIL CO
Spiller Address:	Not reported
Spiller City,St,Zip:	ZZ
Spiller County:	001
Spiller Contact:	Not reported
Spiller Phone:	Not reported
Spiller Extention:	Not reported
DEC Region:	2
DER Facility ID:	96640
DEC Memo:	Prior to Sept, 2004 data translation this spill Lead_DEC Field was "MARTINKAT"
Remarks:	DELIVERY TRUCK OVERFILLED TANK CAUSING 4-5 GAL TO SPILL ONTO GROUND (PAVEMENT) - ALL RECOVERED WITH PADS.

Material:

Site ID:	110229
Operable Unit ID:	1013033
Operable Unit:	01
Material ID:	366970
Material Code:	0001
Material Name:	#2 Fuel Oil
Case No.:	Not reported
Material FA:	Petroleum
Quantity:	5
Units:	Gallons
Recovered:	5
Resource Affected:	Not reported
Oxygenate:	False

Tank Test:

Site ID:	Not reported
Spill Tank Test:	Not reported
Tank Number:	Not reported
Tank Size:	Not reported
Test Method:	Not reported
Leak Rate:	Not reported
Gross Fail:	Not reported
Modified By:	Not reported
Last Modified:	Not reported

NEW YORK UNIVERSITY (Continued) **S102672923**

Test Method: Not reported

HIST LTANKS:

Region of Spill:	2
Spill Number:	9501895
Spill Date:	05/15/1995
Spill Time:	14:00
Spill Cause:	Tank Overfill
Resource Affectd:	On Land
Water Affected:	Not reported
Spill Source:	Other Non Commercial/Industrial
Spill Class:	Known release with minimal potential for fire or hazard. DEC Response. Willing Responsible Party. Corrective action taken.
Spill Closed Dt:	05/15/95
Cleanup Ceased:	05/15/95
Cleanup Meets Standard:	True
Investigator:	MARTINKAT
Caller Name:	Not reported
Caller Agency:	Not reported
Caller Phone:	Not reported
Caller Extension:	Not reported
Notifier Name:	Not reported
Notifier Agency:	Not reported
Notifier Phone:	Not reported
Notifier Extension:	Not reported
Reported to Department Date:	05/15/95
Reported to Department Time:	15:55
SWIS:	62
Spiller Contact:	Not reported
Spiller Phone:	Not reported
Spiller Extention:	Not reported
Spiller Name:	MYSTIC OIL CO
Spiller Address:	Not reported
Spiller City,St,Zip:	Not reported
Spiller Cleanup Date:	/ /
Facility Contact:	Not reported
Facility Phone:	Not reported
Facility Extention:	Not reported
Spill Notifier:	Affected Persons
PBS Number:	Not reported
Last Inspection:	/ /
Recommended Penalty:	Penalty Not Recommended
Enforcement Date:	/ /
Investigation Complete:	/ /
UST Involvement:	False
Date Region Sent Summary to Central Office:	/ /
Corrective Action Plan Submitted:	/ /
Date Spill Entered In Computer Data File:	05/26/95
Time Spill Entered In Computer Data File:	Not reported
Spill Record Last Update:	/ /
Is Updated:	False

Tank:

PBS Number:	Not reported
Tank Number:	Not reported

NEW YORK UNIVERSITY (Continued) **S102672923**

Tank Size: Not reported
Test Method: Not reported
Leak Rate Failed Tank: Not reported
Gross Leak Rate: Not reported

Material:
Material Class Type: Petroleum
Quantity Spilled: 5
Unkonwn Quantity Spilled: False
Units: Gallons
Quantity Recovered: 5
Unkonwn Quantity Recovered: False
Material: #2 FUEL OIL
Class Type: #2 FUEL OIL
Times Material Entry In File: 24464
CAS Number: Not reported
Last Date: 19941207
DEC Remarks: Not reported
Spill Cause: DELIVERY TRUCK OVERFILLED TANK CAUSING 4-5 GAL TO SPILL ONTO GROUND PAVEMENT) - ALL RECOVERED WITH PADS.

CI413 **106 FORSYTH ST** **LTANKS** **S102673109**
SSE **106 FORSYTH ST** **HIST LTANKS** **N/A**
1/4-1/2 **NEW YORK, NY**
0.453 mi.
2391 ft. **Site 1 of 3 in cluster CI**

Relative:
Higher

Actual:
40 ft.

LTANKS:
Site ID: 325110
Spill No: 9511212
Spill Date: 12/6/1995
Spill Cause: Tank Overfill
Spill Source: Private Dwelling
Spill Class: Known release with minimal potential for fire or hazard. DEC Response. Willing Responsible Party. Corrective action taken.
Spill Closed Dt: 12/6/1995
Facility Addr2: Not reported
Cleanup Ceased: Not reported
Cleanup Meets Standard: False
SWIS: 3101
Investigator: SMMARTIN
Referred To: Not reported
Reported to Dept: 12/6/1995
CID: 211
Water Affected: Not reported
Spill Notifier: Responsible Party
Last Inspection: Not reported
Recommended Penalty: Penalty Not Recommended
UST Involvement: False
Remediation Phase: 0
Date Entered In Computer: 12/6/1995
Spill Record Last Update: 1/3/1996
Spiller Name: Not reported
Spiller Company: PETRO ASTORIA
Spiller Address: 3616 19 AV
Spiller City,St,Zip: ASTORIA, NY
Spiller County: 001
Spiller Contact: B. KETCHEL

106 FORSYTH ST (Continued) **S102673109**

Spiller Phone:	(212) 219-3154
Spiller Extention:	Not reported
DEC Region:	2
DER Facility ID:	261899
DEC Memo:	Prior to Sept, 2004 data translation this spill Lead_DEC Field was "MARTINKAT"
Remarks:	DRIVER OVERFILLED TANK AND SPILL WAS CLEANED UP

Material:

Site ID:	325110
Operable Unit ID:	1021759
Operable Unit:	01
Material ID:	358563
Material Code:	0001
Material Name:	#2 Fuel Oil
Case No.:	Not reported
Material FA:	Petroleum
Quantity:	3
Units:	Gallons
Recovered:	3
Resource Affected:	Not reported
Oxygenate:	False

Tank Test:

Site ID:	Not reported
Spill Tank Test:	Not reported
Tank Number:	Not reported
Tank Size:	Not reported
Test Method:	Not reported
Leak Rate:	Not reported
Gross Fail:	Not reported
Modified By:	Not reported
Last Modified:	Not reported
Test Method:	Not reported

Site ID:	215537
Spill No:	9416639
Spill Date:	3/24/1995
Spill Cause:	Tank Overfill
Spill Source:	Commercial/Industrial
Spill Class:	Known release with minimal potential for fire or hazard. DEC Response. Willing Responsible Party. Corrective action taken.
Spill Closed Dt:	12/13/1996
Facility Addr2:	Not reported
Cleanup Ceased:	Not reported
Cleanup Meets Standard:	False
SWIS:	3101
Investigator:	TOMASELLO
Referred To:	Not reported
Reported to Dept:	3/24/1995
CID:	Not reported
Water Affected:	Not reported
Spill Notifier:	Other
Last Inspection:	Not reported
Recommended Penalty:	Penalty Not Recommended

106 FORSYTH ST (Continued) **S102673109**

UST Involvement:	False
Remediation Phase:	0
Date Entered In Computer:	4/20/1995
Spill Record Last Update:	5/15/1997
Spiller Name:	Not reported
Spiller Company:	PETRO
Spiller Address:	36-16 19TH AVENUE
Spiller City,St,Zip:	ASTORIA, NY 11106
Spiller County:	001
Spiller Contact:	Not reported
Spiller Phone:	Not reported
Spiller Extention:	Not reported
DEC Region:	2
DER Facility ID:	178509
DEC Memo:	Not reported
Remarks:	DRIVER WAS LISTENING FOR VENT ALARM WHICH WAS AWAY FROM FILL AREA, BY THE TIME. ALARM VENT OFF AND DRIVER GOT TO FILL AREA, TANK OVERFILLED. Not reported

Material:

Site ID:	215537
Operable Unit ID:	1010373
Operable Unit:	01
Material ID:	371787
Material Code:	0001
Material Name:	#2 Fuel Oil
Case No.:	Not reported
Material FA:	Petroleum
Quantity:	1
Units:	Gallons
Recovered:	Yes
Resource Affected:	Not reported
Oxygenate:	False

Tank Test:

Site ID:	Not reported
Spill Tank Test:	Not reported
Tank Number:	Not reported
Tank Size:	Not reported
Test Method:	Not reported
Leak Rate:	Not reported
Gross Fail:	Not reported
Modified By:	Not reported
Last Modified:	Not reported
Test Method:	Not reported

HIST LTANKS:

Region of Spill:	2
Spill Number:	9511212
Spill Date:	12/06/1995
Spill Time:	12:05
Spill Cause:	Tank Overfill
Resource Affectd:	On Land
Water Affected:	Not reported
Spill Source:	Private Dwelling

106 FORSYTH ST (Continued) **S102673109**

Spill Class:	Known release with minimal potential for fire or hazard. DEC Response. Willing Responsible Party. Corrective action taken.
Spill Closed Dt:	12/06/95
Cleanup Ceased:	/ /
Cleanup Meets Standard:	False
Investigator:	MARTINKAT
Caller Name:	Not reported
Caller Agency:	Not reported
Caller Phone:	Not reported
Caller Extension:	Not reported
Notifier Name:	Not reported
Notifier Agency:	Not reported
Notifier Phone:	Not reported
Notifier Extension:	Not reported
Reported to Department Date:	12/06/95
Reported to Department Time:	12:32
SWIS:	62
Spiller Contact:	B. KETCHEL
Spiller Phone:	(212) 219-3154
Spiller Extention:	Not reported
Spiller Name:	PETRO ASTORIA
Spiller Address:	3616 19 AV
Spiller City,St,Zip:	ASTORIA, NY
Spiller Cleanup Date:	/ /
Facility Contact:	Not reported
Facility Phone:	Not reported
Facility Extention:	Not reported
Spill Notifier:	Responsible Party
PBS Number:	Not reported
Last Inspection:	/ /
Recommended Penalty:	Penalty Not Recommended
Enforcement Date:	/ /
Investigation Complete:	/ /
UST Involvement:	False
Date Region Sent Summary to Central Office:	/ /
Corrective Action Plan Submitted:	/ /
Date Spill Entered In Computer Data File:	12/06/95
Time Spill Entered In Computer Data File:	Not reported
Spill Record Last Update:	01/03/96
Is Updated:	False

Tank:

PBS Number:	Not reported
Tank Number:	Not reported
Tank Size:	Not reported
Test Method:	Not reported
Leak Rate Failed Tank:	Not reported
Gross Leak Rate:	Not reported

Material:

Material Class Type:	Petroleum
Quantity Spilled:	3
Unkonwn Quantity Spilled:	False
Units:	Gallons
Quantity Recovered:	3
Unkonwn Quantity Recovered:	False
Material:	#2 FUEL OIL

106 FORSYTH ST (Continued) **S102673109**

Class Type: #2 FUEL OIL
Times Material Entry In File: 24464
CAS Number: Not reported
Last Date: 19941207
DEC Remarks: Not reported
Spill Cause: DRIVER OVERFILLED TANK AND SPILL WAS CLEANED UP

CI414 **106 FORSYTH STREET** **HIST LTANKS** **S102662595**
SSE **106 FORSYTH STREET** **N/A**
1/4-1/2 **NEW YORK, NY**
0.453 mi.
2391 ft. **Site 2 of 3 in cluster CI**

Relative:
Higher

Actual:
40 ft.

HIST LTANKS:
Region of Spill: 2
Spill Number: 9416639
Spill Date: 03/24/1995
Spill Time: 08:45
Spill Cause: Tank Overfill
Resource Affectd: On Land
Water Affected: Not reported
Spill Source: Other Commercial/Industrial
Spill Class: Known release with minimal potential for fire or hazard. DEC Response. Willing Responsible Party. Corrective action taken.
Spill Closed Dt: 12/13/96
Cleanup Ceased: / /
Cleanup Meets Standard: False
Investigator: TOMASELLO
Caller Name: Not reported
Caller Agency: Not reported
Caller Phone: Not reported
Caller Extension: Not reported
Notifier Name: Not reported
Notifier Agency: Not reported
Notifier Phone: Not reported
Notifier Extension: Not reported
Reported to Department Date: 03/24/95
Reported to Department Time: 09:09
SWIS: 62
Spiller Contact: Not reported
Spiller Phone: Not reported
Spiller Extention: Not reported
Spiller Name: PETRO
Spiller Address: 36-16 19TH AVENUE
Spiller City,St,Zip: ASTORIA, NY 11106
Spiller Cleanup Date: / /
Facility Contact: Not reported
Facility Phone: (718) 545-4500
Facility Extention: Not reported
Spill Notifier: Other
PBS Number: Not reported
Last Inspection: / /
Recommended Penalty: Penalty Not Recommended
Enforcement Date: / /
Investigation Complete: / /
UST Involvement: False
Date Region Sent Summary to Central Office: / /
Corrective Action Plan Submitted: / /

106 FORSYTH STREET (Continued) **S102662595**

Date Spill Entered In Computer Data File: 04/20/95
Time Spill Entered In Computer Data File: Not reported
Spill Record Last Update: 05/15/97
Is Updated: False

Tank:
PBS Number: Not reported
Tank Number: Not reported
Tank Size: Not reported
Test Method: Not reported
Leak Rate Failed Tank: Not reported
Gross Leak Rate: Not reported

Material:
Material Class Type: Petroleum
Quantity Spilled: 1
Unkonwn Quantity Spilled: False
Units: Gallons
Quantity Recovered: 1
Unkonwn Quantity Recovered: False
Material: #2 FUEL OIL
Class Type: #2 FUEL OIL
Times Material Entry In File: 24464
CAS Number: Not reported
Last Date: 19941207
DEC Remarks: Not reported
Spill Cause: DRIVER WAS LISTENING FOR VENT ALARM WHICH WAS AWAY FROM FILL AREA, BY THE TIME. ALARM VENT OFF AND DRIVER GOT TO FILL AREA, TANK OVERFILLED.

CJ415 **NYU** **LTANKS** **S106471773**
ENE **111 2ND AVENUE** **N/A**
1/4-1/2 **NEW YORK, NY 10003**
0.455 mi.
2402 ft. **Site 1 of 3 in cluster CJ**

Relative:
Lower

Actual:
34 ft.

LTANKS:
Site ID: 157657
Spill No: 0402181
Spill Date: 5/20/2004
Spill Cause: Tank Failure
Spill Source: Institutional, Educational, Gov., Other
Spill Class: Known release with minimal potential for fire or hazard. DEC Response. Willing Responsible Party. Corrective action taken.
Spill Closed Dt: 7/27/2005
Facility Addr2: Not reported
Cleanup Ceased: Not reported
Cleanup Meets Standard: False
SWIS: 3101
Investigator: JMKRIMGO
Referred To: Not reported
Reported to Dept: 5/27/2004
CID: 407
Water Affected: Not reported
Spill Notifier: Other
Last Inspection: Not reported
Recommended Penalty: Penalty Not Recommended
UST Involvement: False
Remediation Phase: 0

NYU (Continued) **S106471773**

Date Entered In Computer:	5/27/2004
Spill Record Last Update:	2/15/2011
Spiller Name:	STEPHANE KUNG
Spiller Company:	NYU
Spiller Address:	111 2ND AVE
Spiller City,St,Zip:	MANHATTAN, NY
Spiller County:	001
Spiller Contact:	STEPHANE KUNG
Spiller Phone:	(212) 998-1450
Spiller Extention:	Not reported
DEC Region:	2
DER Facility ID:	14358
DEC Memo:	Prior to Sept, 2004 data translation this spill Lead_DEC Field was KRIMGOLD 5/28/2004 Sangesland spoke with Adam Smyth of Triumvirate Envir. He says NYU has a 4,000 gal UST under the sidewalk in front of it's building at 111 2nd Ave. Piping from this tank enters the basement of the building and runs an oil fired backup heating system when their interruptible natural gas gets cut off during extreme cold weather. NYU Maintenance people noticed staining on the wall around these pipes. The wall was opened and it was determined that the pipes were rotten. All pipes were replaced and the tank/pipes passed a pressure test. NYU would like to keep this tank in operation. Additional horizontal borings were taken through the bottom of the basement wall into the area under the buried tank. These soil samples came back quote hot unquote. Triumvirate Environmental is in the process of completing a delineation of the site. They will either propose some form of remediation in place, or they will propose excavating the tank, contamination & then replacing the tank. This report will be sent directly to Jake Krimgold. Contaminated soil letter sent to Louis Ortiz NYU 14 Waverly Place New York, NY 10003 6/24/2004 Sangesland called Stephanie Kung at NYU to ask for a status update. She said she has a draft copy of a work plan from Triumvirate Environmental. A hard copy of this plan should be submitted to the DEC within the next week or so. The plan outlines additional delineation and proposed remediation options. A decision has NOT yet been made if the tank needs to be pulled. 7/26/04. J.Krimgold talked to Justin Williams (Triumvirate Env.). He stated that drilling will be commenced on 7/30/04. 10/21/04. J.Krimgold has reviewed the Site Investigation Report submitted in August 2004 by Triumvirate Env. The report was not accepted for the following reasons: Boring logs with soil screening results are not included in the report. The drawing in the report is not up to scale and lacks compass orientation. Soil sampling results performed by ACE-ATLAS Corp. are not included in the report. Also , the location of this sample is not shown on the drawing. Even though it is stated that this sample was taken roughly 12 inches off the floor the floor elevation is not defined in the report. If, as stated in the report, no evidence of an oil leak was found during tank top excavation, than it is unclear what is the source of the oil on the basement wall and elevated levels of contaminants found in the ACE-ATLAS sample. Contaminant levels in boring number 1 seems to be increasing with depth, however, no explanations were given to this fact. Lateral and vertical delineation of a petroleum release has not been completed. The Summary statement that samples fall well under the cleanup objectives is incorrect. All soil samples presented in the report exhibit contaminant concentrations above NYS TAGM levels. Requested to correct these deficiencies and resubmit the report for Departmental

NYU (Continued) **S106471773**

review. 3/1/5/05. J.Krimgold reviewed the Site Investigation Report Addendum submitted by Triumvirate Env. on February 18, 2005. The report concludes that soil in the vicinity of UST and piping had been impacted. However, no recommendations were giving regarding remediation or further actions at this site. J.Krimgold contacted Triumvirate (Adam Smyth). He will submit recommendations in a week. 7/27/05. J.Krimgold reviewed a letter submitted by NYU dated May 27, 2005. In the letter NYU concludes that contamination found in soil borings GP-6 , GP-7 and GP-2 was not from UST's corroded fill line, but rather show a background contamination in the urban fill. NFA letter.

Remarks: Spill has not been cleaned up.

Material:

Site ID:	157657
Operable Unit ID:	883914
Operable Unit:	01
Material ID:	489818
Material Code:	0001
Material Name:	#2 Fuel Oil
Case No.:	Not reported
Material FA:	Petroleum
Quantity:	0
Units:	Pounds
Recovered:	No
Resource Affected:	Not reported
Oxygenate:	False

Tank Test:

Site ID:	Not reported
Spill Tank Test:	Not reported
Tank Number:	Not reported
Tank Size:	Not reported
Test Method:	Not reported
Leak Rate:	Not reported
Gross Fail:	Not reported
Modified By:	Not reported
Last Modified:	Not reported
Test Method:	Not reported

CJ416 **NYU - TTF** **LTANKS** **S109583768**
ENE **111 2ND AVE** **N/A**
1/4-1/2 **MANHATTAN, NY**
0.455 mi.
2403 ft. **Site 2 of 3 in cluster CJ**

Relative:
Lower

Actual:
34 ft.

LTANKS:

Site ID:	412176
Spill No:	0900252
Spill Date:	4/7/2009
Spill Cause:	Tank Test Failure
Spill Source:	Institutional, Educational, Gov., Other
Spill Class:	Known release with minimal potential for fire or hazard. DEC Response. Willing Responsible Party. Corrective action taken.
Spill Closed Dt:	7/6/2010
Facility Addr2:	Not reported

NYU - TTF (Continued) **S109583768**

Cleanup Ceased:	Not reported
Cleanup Meets Standard:	False
SWIS:	3101
Investigator:	BKFALVEY
Referred To:	Not reported
Reported to Dept:	4/7/2009
CID:	Not reported
Water Affected:	Not reported
Spill Notifier:	Tank Tester
Last Inspection:	Not reported
Recommended Penalty:	Penalty Not Recommended
UST Involvement:	False
Remediation Phase:	0
Date Entered In Computer:	4/7/2009
Spill Record Last Update:	7/6/2010
Spiller Name:	Not reported
Spiller Company:	NYU
Spiller Address:	111 2ND AVE
Spiller City,St,Zip:	MANHATTAN, NY
Spiller County:	999
Spiller Contact:	MARLYN JOSEPH
Spiller Phone:	(646) 772-7949
Spiller Extention:	Not reported
DEC Region:	2
DER Facility ID:	361359
DEC Memo:	4/24/2009 TTF letter sent to: Mr. Louis Ortiz New York University 14 Waverly Place New York, NY 10003 5/7/2009 - Sangesland received a call from John Leddy to discuss the work schedule for this site. Apparently the city DOT office of sidewalk permits is moving and can not issue a sidewalk opening permit soon enough to meet the May 22nd deadline given in the TTF letter. Sangesland sent the following e-mail back to Mr. Leddy. ********** Mr. Leddy - The DEC has made a notation on this spill file that a 30 day extension has been approved due to the NYC DOT sidewalk permit issue. Please have the tank repair/retest work done at this site by June 22, 2009 ********** Protest requested another extension to July 22nd. Steve, We have experienced delays in getting sidewalk opening permits for the EIR of the 5000 gal. No. 2 fuel oil tank at that location. Our customer is understandably concerned with the present deadline of 6/22/09, which looks like it won't be met. We would greatly appreciate one last extension of 30 days to July 22. Thank you. John Leddy - Pro Test ********** 10/16/09. Pro Test Environmental emailed: "The tank was excavated and tests of tank alone and lines were done. The tank, remote fill line and vent line failed. Contamination was seen." "EIR of tank under city sidewalk on hold pending NYU getting bids for the job and complication of having to replace entire sidewalk before holiday moratorium starting on 11/17. Will keep you advised." JK. 7/6/10 received closure report dated 12/21/09 prepared by pro Test Environmental. Tank failed because of vent line. Soil samples taken. Most contaminants were non-detectable. Two exccedances found from Boring #2: benzo(a)pyrene [200 ppb vs. 60 ppb] and Boring #5: benzo(a)anthracene [270 ppb vs. 224 ppb]. Tank was closed in place. NFA. bf
Remarks:	TANK TEST FAILURE ON A 5000 GALLON TANK UNK IF ANY PRODUCT SPILLED.

NYU - TTF (Continued) **S109583768**

Material:

Site ID:	412176
Operable Unit ID:	1168663
Operable Unit:	01
Material ID:	2160271
Material Code:	0001
Material Name:	#2 Fuel Oil
Case No.:	Not reported
Material FA:	Petroleum
Quantity:	Not reported
Units:	Gallons
Recovered:	Not reported
Resource Affected:	Not reported
Oxygenate:	False

Tank Test:

Site ID:	Not reported
Spill Tank Test:	Not reported
Tank Number:	Not reported
Tank Size:	Not reported
Test Method:	Not reported
Leak Rate:	Not reported
Gross Fail:	Not reported
Modified By:	Not reported
Last Modified:	Not reported
Test Method:	Not reported

---

417 **247 GRAND STREET** **LTANKS** **S102672475**
SSE **247 GRAND STREET** **HIST LTANKS** **N/A**
1/4-1/2 **MANHATTAN, NY**
0.456 mi.
2406 ft.

Relative:
Lower

Actual:
37 ft.

LTANKS:

Site ID:	229684
Spill No:	9400546
Spill Date:	4/13/1994
Spill Cause:	Tank Overfill
Spill Source:	Tank Truck
Spill Class:	Known release with minimal potential for fire or hazard. DEC Response. Willing Responsible Party. Corrective action taken.
Spill Closed Dt:	4/13/1994
Facility Addr2:	Not reported
Cleanup Ceased:	4/13/1994
Cleanup Meets Standard:	True
SWIS:	3101
Investigator:	SMMARTIN
Referred To:	Not reported
Reported to Dept:	4/13/1994
CID:	Not reported
Water Affected:	Not reported
Spill Notifier:	Responsible Party
Last Inspection:	Not reported
Recommended Penalty:	Penalty Not Recommended
UST Involvement:	False
Remediation Phase:	0

247 GRAND STREET (Continued) **S102672475**

Date Entered In Computer: 4/13/1994
Spill Record Last Update: 9/30/2004
Spiller Name: Not reported
Spiller Company: BAERENKLAU
Spiller Address: Not reported
Spiller City,St,Zip: ZZ
Spiller County: 001
Spiller Contact: Not reported
Spiller Phone: Not reported
Spiller Extention: Not reported
DEC Region: 2
DER Facility ID: 189338
DEC Memo: Prior to Sept, 2004 data translation this spill Lead_DEC Field was "MARTINKAT"
Remarks: BACKPRESSURE CAME OUT FILL ONTO SIDEWALK - CLEAN UP IS DONE.

Material:
Site ID: 229684
Operable Unit ID: 994258
Operable Unit: 01
Material ID: 384338
Material Code: 0001
Material Name: #2 Fuel Oil
Case No.: Not reported
Material FA: Petroleum
Quantity: -1
Units: Gallons
Recovered: No
Resource Affected: Not reported
Oxygenate: False

Tank Test:
Site ID: Not reported
Spill Tank Test: Not reported
Tank Number: Not reported
Tank Size: Not reported
Test Method: Not reported
Leak Rate: Not reported
Gross Fail: Not reported
Modified By: Not reported
Last Modified: Not reported
Test Method: Not reported

HIST LTANKS:
Region of Spill: 2
Spill Number: 9400546
Spill Date: 04/13/1994
Spill Time: 08:30
Spill Cause: Tank Overfill
Resource Affectd: On Land
Water Affected: Not reported
Spill Source: Tank Truck
Spill Class: Known release with minimal potential for fire or hazard. DEC Response. Willing Responsible Party. Corrective action taken.
Spill Closed Dt: 04/13/94

247 GRAND STREET (Continued) **S102672475**

Cleanup Ceased:	04/13/94
Cleanup Meets Standard:	True
Investigator:	MARTINKAT
Caller Name:	Not reported
Caller Agency:	Not reported
Caller Phone:	Not reported
Caller Extension:	Not reported
Notifier Name:	Not reported
Notifier Agency:	Not reported
Notifier Phone:	Not reported
Notifier Extension:	Not reported
Reported to Department Date:	04/13/94
Reported to Department Time:	09:33
SWIS:	62
Spiller Contact:	Not reported
Spiller Phone:	Not reported
Spiller Extention:	Not reported
Spiller Name:	BAERENKLAU
Spiller Address:	Not reported
Spiller City,St,Zip:	Not reported
Spiller Cleanup Date:	/ /
Facility Contact:	Not reported
Facility Phone:	Not reported
Facility Extention:	Not reported
Spill Notifier:	Responsible Party
PBS Number:	Not reported
Last Inspection:	/ /
Recommended Penalty:	Penalty Not Recommended
Enforcement Date:	/ /
Investigation Complete:	/ /
UST Involvement:	False
Date Region Sent Summary to Central Office:	/ /
Corrective Action Plan Submitted:	/ /
Date Spill Entered In Computer Data File:	04/13/94
Time Spill Entered In Computer Data File:	Not reported
Spill Record Last Update:	/ /
Is Updated:	False

Tank:

PBS Number:	Not reported
Tank Number:	Not reported
Tank Size:	Not reported
Test Method:	Not reported
Leak Rate Failed Tank:	Not reported
Gross Leak Rate:	Not reported

Material:

Material Class Type:	Petroleum
Quantity Spilled:	-1
Unkonwn Quantity Spilled:	False
Units:	Gallons
Quantity Recovered:	0
Unkonwn Quantity Recovered:	False
Material:	#2 FUEL OIL
Class Type:	#2 FUEL OIL
Times Material Entry In File:	24464
CAS Number:	Not reported

247 GRAND STREET (Continued) **S102672475**

Last Date: 19941207
DEC Remarks: Not reported
Spill Cause: BACKPRESSURE CAME OUT FILL ONTO SIDEWALK - CLEAN UP IS DONE.

CI418 **PROSPERITY SERVICE CORP** **LTANKS** **S103238870**
SSE **104 FORSYTHE ST** **HIST LTANKS** **N/A**
1/4-1/2 **MANHATTAN, NY**
0.459 mi.
2426 ft. **Site 3 of 3 in cluster CI**

Relative:
Lower

Actual:
39 ft.

LTANKS:

Site ID:	81381
Spill No:	9803016
Spill Date:	6/3/1998
Spill Cause:	Tank Failure
Spill Source:	Institutional, Educational, Gov., Other
Spill Class:	Known release with minimal potential for fire or hazard. DEC Response. Willing Responsible Party. Corrective action taken.
Spill Closed Dt:	3/3/2003
Facility Addr2:	Not reported
Cleanup Ceased:	Not reported
Cleanup Meets Standard:	False
SWIS:	3101
Investigator:	TOMASELLO
Referred To:	Not reported
Reported to Dept:	6/8/1998
CID:	369
Water Affected:	Not reported
Spill Notifier:	Other
Last Inspection:	Not reported
Recommended Penalty:	Penalty Not Recommended
UST Involvement:	False
Remediation Phase:	0
Date Entered In Computer:	6/8/1998
Spill Record Last Update:	3/3/2003
Spiller Name:	AUDREY MAR
Spiller Company:	PROSPERITY SERVICE CORP
Spiller Address:	104 FORSYTH ST
Spiller City,St,Zip:	MANHATTAN, ZZ
Spiller County:	001
Spiller Contact:	AUDREY MAR
Spiller Phone:	(212) 966-5852
Spiller Extention:	Not reported
DEC Region:	2
DER Facility ID:	75304
DEC Memo:	Not reported
Remarks:	tank failure

Material:

Site ID:	81381
Operable Unit ID:	1063675
Operable Unit:	01
Material ID:	321336
Material Code:	0001
Material Name:	#2 Fuel Oil
Case No.:	Not reported
Material FA:	Petroleum

PROSPERITY SERVICE CORP (Continued) **S103238870**

Quantity: 0
Units: Gallons
Recovered: No
Resource Affected: Not reported
Oxygenate: False

Tank Test:
Site ID: Not reported
Spill Tank Test: Not reported
Tank Number: Not reported
Tank Size: Not reported
Test Method: Not reported
Leak Rate: Not reported
Gross Fail: Not reported
Modified By: Not reported
Last Modified: Not reported
Test Method: Not reported

HIST LTANKS:
Region of Spill: 2
Spill Number: 9803016
Spill Date: 06/03/1998
Spill Time: 12:00
Spill Cause: Tank Failure
Resource Affectd: On Land
Water Affected: Not reported
Spill Source: Other Non Commercial/Industrial
Spill Class: Known release with minimal potential for fire or hazard. DEC Response. Willing Responsible Party. Corrective action taken.
Spill Closed Dt: / /
Cleanup Ceased: / /
Cleanup Meets Standard: False
Investigator: TOMASELLO
Caller Name: Not reported
Caller Agency: Not reported
Caller Phone: Not reported
Caller Extension: Not reported
Notifier Name: Not reported
Notifier Agency: Not reported
Notifier Phone: Not reported
Notifier Extension: Not reported
Reported to Department Date: 06/08/98
Reported to Department Time: 10:53
SWIS: 62
Spiller Contact: AUDREY MAR
Spiller Phone: (212) 966-5852
Spiller Extention: Not reported
Spiller Name: PROSPERITY SERVICE CORP
Spiller Address: 104 FORSYTHE ST
Spiller City,St,Zip: MANHATTAN
Spiller Cleanup Date: / /
Facility Contact: AUDREY MAR
Facility Phone: (212) 966-5852
Facility Extention: Not reported
Spill Notifier: Other

PROSPERITY SERVICE CORP (Continued) **S103238870**

PBS Number: Not reported
Last Inspection: / /
Recommended Penalty: Penalty Not Recommended
Enforcement Date: / /
Investigation Complete: / /
UST Involvement: False
Date Region Sent Summary to Central Office: / /
Corrective Action Plan Submitted: / /
Date Spill Entered In Computer Data File: 06/08/98
Time Spill Entered In Computer Data File: Not reported
Spill Record Last Update: 06/08/98
Is Updated: False

Tank:
PBS Number: Not reported
Tank Number: Not reported
Tank Size: Not reported
Test Method: Not reported
Leak Rate Failed Tank: Not reported
Gross Leak Rate: Not reported

Material:
Material Class Type: Petroleum
Quantity Spilled: 0
Unkonwn Quantity Spilled: False
Units: Gallons
Quantity Recovered: 0
Unkonwn Quantity Recovered: False
Material: #2 FUEL OIL
Class Type: #2 FUEL OIL
Times Material Entry In File: 24464
CAS Number: Not reported
Last Date: 19941207
DEC Remarks: Not reported
Spill Cause: tank failure

419
NW
1/4-1/2
0.465 mi.
2457 ft.

LITTLE RED SCHOOL HOUSE **LTANKS** **S105997591**
272 6TH AVENUE **N/A**
MANHATTAN, NY

Relative:
Lower

Actual:
20 ft.

LTANKS:
Site ID: 147642
Spill No: 0209396
Spill Date: 12/12/2002
Spill Cause: Tank Test Failure
Spill Source: Institutional, Educational, Gov., Other
Spill Class: Known release that creates potential for fire or hazard. DEC Response. Willing Responsible Party. Corrective action taken.
Spill Closed Dt: 6/30/2006
Facility Addr2: Not reported
Cleanup Ceased: Not reported
Cleanup Meets Standard: False
SWIS: 3101
Investigator: rmpiper
Referred To: Not reported
Reported to Dept: 12/12/2002

LITTLE RED SCHOOL HOUSE (Continued) **S105997591**

CID:	266
Water Affected:	Not reported
Spill Notifier:	Tank Tester
Last Inspection:	Not reported
Recommended Penalty:	Penalty Not Recommended
UST Involvement:	False
Remediation Phase:	0
Date Entered In Computer:	12/12/2002
Spill Record Last Update:	6/30/2006
Spiller Name:	MICHELLE
Spiller Company:	LITTLE RED SCHOOL HOUSE
Spiller Address:	272 6TH AVENUE
Spiller City,St,Zip:	NEW YORK, NY 10014-
Spiller County:	001
Spiller Contact:	Not reported
Spiller Phone:	Not reported
Spiller Extention:	Not reported
DEC Region:	2
DER Facility ID:	125688
DEC Memo:	Prior to Sept, 2004 data translation this spill Lead_DEC Field was "SAWYER" 7/24/2003-Vought-Conroy Environmental Consultants-631-423-1240 received NFA Request results dated April 30, 2003. Tank repair work included pumping existing fuel from tank, cleaning the tank interior and resealing tank manway. The tank ONLY passed the tightness test after repairs were made (tighness test results provided). Vent and fill line did not pass the test and as a result the fill line was immediately sealed an are scheduled to be replaced. FOr spill closure NYSDEC requires 1)Site Plan 2)borings or endpoints to investigate possiblity of fill pipe impact to subsurface. 1/7/04-Vought-Spill transferred from Vought to Austin. 01/27/04 - Sawyer - Spill transferred from Austin to Sawyer. 11/28/05- DEC Piper sent out another ttf letter in regards to fill and vent line failure to Michele Dekonkoly Thege at 272 6th Ave, NY, NY. Daphne no longer w/ little red school house. 12/28/05- DEC Piper has spoke w/ Steve Russo, rep for Little Red School house. regarding borings. He will look into it. 5/5/06- DEC Piper has left message w/ Steve Russo, rep for Little Red School house. regarding borings, requesting callback and info. 5/11/06- DEC Piper spoke w. Steve. A visit is scheduled for 5/15 at 3:30pm. 5/15/06- DEC Piper responded to site to determine additional work. The 2 x 2 vault to the manway of an UST contained contaminated soil. Once opened the vault eminated vapors. Trap door was sealed with duct tape to prevent vapors intruding into basement classrooms. There is no such evidence that any soil was removed when the fill line was replaced (manifests, analytical , not mentioned in report. DEC instructed LRSH to remediate top of tank and perform borings along fill line. CSL letter sent. 6/6/06- DEC Piper left maessage for John at langan requesting callback. Returning his call. 6/30/06- DEC Piper met w/ John Garvis of Langan and Hydrotech technicians. Contaminated Soil was excavated around manway with a shop vac approx, five gallons. Soil was clean under surface oil staining. Top of tank exposed w/ no indication of overfill to subsurface. Some concrete existed. Hydro tech to epoxy seal manway (2 coats) and concrete around manway. Fill and vent were replaced. No oil staining observed on old fill line entering basement. Closed. See e-docs if warranted.
Remarks:	TANK TO BE INSPECTED AND RETESTED.

LITTLE RED SCHOOL HOUSE (Continued) **S105997591**

Material:

Site ID:	147642
Operable Unit ID:	862512
Operable Unit:	01
Material ID:	516371
Material Code:	0001
Material Name:	#2 Fuel Oil
Case No.:	Not reported
Material FA:	Petroleum
Quantity:	0
Units:	Gallons
Recovered:	No
Resource Affected:	Not reported
Oxygenate:	False

Tank Test:

Site ID:	147642
Spill Tank Test:	1527824
Tank Number:	1
Tank Size:	2000
Test Method:	03
Leak Rate:	0
Gross Fail:	F
Modified By:	Spills
Last Modified:	10/1/2004
Test Method:	Horner EZ Check I or II

420
SE
1/4-1/2
0.470 mi.
2479 ft.

APARTMENT BLDG
115 ALLEN ST
MANHATTAN, NY

LTANKS **S104621404**
HIST LTANKS **N/A**
NY Spills

Relative:
Lower

Actual:
38 ft.

LTANKS:

Site ID:	235727
Spill No:	0000495
Spill Date:	4/12/2000
Spill Cause:	Tank Failure
Spill Source:	Commercial/Industrial
Spill Class:	Known release that creates potential for fire or hazard. DEC Response. Willing Responsible Party. Corrective action taken.
Spill Closed Dt:	7/14/2003
Facility Addr2:	Not reported
Cleanup Ceased:	Not reported
Cleanup Meets Standard:	False
SWIS:	3101
Investigator:	SMSANGES
Referred To:	Not reported
Reported to Dept:	4/12/2000
CID:	365
Water Affected:	Not reported
Spill Notifier:	Other
Last Inspection:	Not reported
Recommended Penalty:	Penalty Not Recommended
UST Involvement:	False
Remediation Phase:	0

APARTMENT BLDG (Continued) **S104621404**

Date Entered In Computer: 4/12/2000
Spill Record Last Update: 8/29/2003
Spiller Name: MARY HACK
Spiller Company: APARTMENT BLDG
Spiller Address: 115 ALLEN ST
Spiller City,St,Zip: MANHATTAN, NY
Spiller County: 001
Spiller Contact: MARY HACK
Spiller Phone: Not reported
Spiller Extention: Not reported
DEC Region: 2
DER Facility ID: 194171
DEC Memo: Prior to Sept, 2004 data translation this spill Lead_DEC Field was "SANGESLAND" 7/9/2003 Sangesland spoke with Mark Robbins concerning this site. He wanted to know what DEC would require to close out the spill. Sangesland asked for documentation that spill was properly cleaned. 7/14/2003 William Schachter, Pres of Jackmar Realty sent in copies of receipts from Ace Atlas from 4/12/2000. These receipts show that the site was cleaned on 4/12/2000 on the day the spill occurred. Since this was submitted, no additional work will be required. Spill Closed 7/29/2003 Letter from Petroleum Tank Cleaners says that they responded to the site on 12 April, 2000. Emptied a 275 gal tank and cleaned the surrounding area. Material was placed in 3 drums and disposed of. Mark Salamack PTC
Remarks: leaking tank contained in the basement - tank is 175 gallon - they will pump out the rest of the oil & absorbant for whats on the floor

Material:
Site ID: 235727
Operable Unit ID: 822222
Operable Unit: 01
Material ID: 288740
Material Code: 0001
Material Name: #2 Fuel Oil
Case No.: Not reported
Material FA: Petroleum
Quantity: 40
Units: Gallons
Recovered: No
Resource Affected: Not reported
Oxygenate: False

Tank Test:
Site ID: Not reported
Spill Tank Test: Not reported
Tank Number: Not reported
Tank Size: Not reported
Test Method: Not reported
Leak Rate: Not reported
Gross Fail: Not reported
Modified By: Not reported
Last Modified: Not reported
Test Method: Not reported

APARTMENT BLDG (Continued) **S104621404**

HIST LTANKS:

Region of Spill:	2
Spill Number:	0000495
Spill Date:	04/12/2000
Spill Time:	15:50
Spill Cause:	Tank Failure
Resource Affectd:	On Land
Water Affected:	Not reported
Spill Source:	Other Commercial/Industrial
Spill Class:	Known release that creates potential for fire or hazard. DEC Response. Willing Responsible Party. Corrective action taken.
Spill Closed Dt:	/ /
Cleanup Ceased:	/ /
Cleanup Meets Standard:	False
Investigator:	Not reported
Caller Name:	Not reported
Caller Agency:	Not reported
Caller Phone:	Not reported
Caller Extension:	Not reported
Notifier Name:	Not reported
Notifier Agency:	Not reported
Notifier Phone:	Not reported
Notifier Extension:	Not reported
Reported to Department Date:	04/12/00
Reported to Department Time:	16:23
SWIS:	62
Spiller Contact:	MARY HACK
Spiller Phone:	( ) -
Spiller Extention:	Not reported
Spiller Name:	APARTMENT BLDG
Spiller Address:	115 ALLEN ST
Spiller City,St,Zip:	MANHATTAN, NY
Spiller Cleanup Date:	/ /
Facility Contact:	MARY HACK
Facility Phone:	( ) -
Facility Extention:	Not reported
Spill Notifier:	Other
PBS Number:	Not reported
Last Inspection:	/ /
Recommended Penalty:	Penalty Not Recommended
Enforcement Date:	/ /
Investigation Complete:	/ /
UST Involvement:	False
Date Region Sent Summary to Central Office:	/ /
Corrective Action Plan Submitted:	/ /
Date Spill Entered In Computer Data File:	04/12/00
Time Spill Entered In Computer Data File:	Not reported
Spill Record Last Update:	07/25/00
Is Updated:	False

Tank:

PBS Number:	Not reported
Tank Number:	Not reported
Tank Size:	Not reported
Test Method:	Not reported
Leak Rate Failed Tank:	Not reported

APARTMENT BLDG (Continued) **S104621404**

Gross Leak Rate: Not reported

Material:
Material Class Type: Petroleum
Quantity Spilled: 40
Unkonwn Quantity Spilled: False
Units: Gallons
Quantity Recovered: 0
Unkonwn Quantity Recovered: False
Material: #2 FUEL OIL
Class Type: #2 FUEL OIL
Times Material Entry In File: 24464
CAS Number: Not reported
Last Date: 19941207
DEC Remarks: Not reported
Spill Cause: leaking tank contained in the basement - tank is 175 gallon - they will pump out the rest of the oil absorbant for whats on the floor

NY Spills:
Site ID: 235728
Facility Addr2: Not reported
Facility ID: 9913178
Spill Number: 9913178
Facility Type: ER
SWIS: 3101
Investigator: MCTIBBE
Referred To: Not reported
Spill Date: 2/20/2000
Reported to Dept: 2/20/2000
CID: 382
Spill Cause: Equipment Failure
Water Affected: Not reported
Spill Source: Private Dwelling
Spill Notifier: Other
Cleanup Ceased: Not reported
Cleanup Meets Std: False
Last Inspection: Not reported
Recommended Penalty: Penalty Not Recommended
UST Trust: False
Spill Class: Known release with minimal potential for fire or hazard. DEC Response. Willing Responsible Party. Corrective action taken.
Spill Closed Dt: 4/6/2000
Remediation Phase: 0
Date Entered In Computer: 2/20/2000
Spill Record Last Update: 4/6/2000
Spiller Name: UNKNOWN
Spiller Company: Not reported
Spiller Address: 1115 ALLEN ST
Spiller City,St,Zip: MANHATTAN, NY
Spiller Company: 001
Contact Name: UNKNOWN
Contact Phone: Not reported
DEC Region: 2
DER Facility ID: 194171
DEC Memo: Prior to Sept, 2004 data translation this spill Lead_DEC Field was "TIBBE" CLEANED BY RP.
Remarks: whistle on vent was not working and oil spilled onto sidewalk. clean

APARTMENT BLDG (Continued) **S104621404**

up crews are on scene to clean up.

Material:

Site ID:	235728
Operable Unit ID:	1091891
Operable Unit:	01
Material ID:	295037
Material Code:	0001
Material Name:	#2 Fuel Oil
Case No.:	Not reported
Material FA:	Petroleum
Quantity:	5
Units:	Gallons
Recovered:	5
Resource Affected:	Not reported
Oxygenate:	False

Tank Test:

Site ID:	Not reported
Spill Tank Test:	Not reported
Tank Number:	Not reported
Tank Size:	Not reported
Test Method:	Not reported
Leak Rate:	Not reported
Gross Fail:	Not reported
Modified By:	Not reported
Last Modified:	Not reported
Test Method:	Not reported

---

421 WNW 1/4-1/2 0.471 mi. 2488 ft.

LITTLE RED SCHOOL HOUSE
40 CHARLTON STREET
MANHATTAN, NY

LTANKS **S105997589**
N/A

Relative: Lower

Actual: 21 ft.

LTANKS:

Site ID:	322090
Spill No:	0209395
Spill Date:	12/12/2002
Spill Cause:	Tank Test Failure
Spill Source:	Institutional, Educational, Gov., Other
Spill Class:	Known release with minimal potential for fire or hazard. DEC Response. Willing Responsible Party. Corrective action taken.
Spill Closed Dt:	7/24/2003
Facility Addr2:	Not reported
Cleanup Ceased:	Not reported
Cleanup Meets Standard:	False
SWIS:	3101
Investigator:	JBVOUGHT
Referred To:	Not reported
Reported to Dept:	12/12/2002
CID:	266
Water Affected:	Not reported
Spill Notifier:	Tank Tester
Last Inspection:	Not reported
Recommended Penalty:	Penalty Not Recommended
UST Involvement:	False

LITTLE RED SCHOOL HOUSE (Continued) **S105997589**

Remediation Phase:	0
Date Entered In Computer:	12/12/2002
Spill Record Last Update:	7/24/2003
Spiller Name:	MICHELLE
Spiller Company:	LITTLE RED SCHOOL HOUSE
Spiller Address:	40 CHARLTON STREET
Spiller City,St,Zip:	NEW YORK, NY 10014-
Spiller County:	001
Spiller Contact:	Not reported
Spiller Phone:	Not reported
Spiller Extention:	Not reported
DEC Region:	2
DER Facility ID:	259469
DEC Memo:	Prior to Sept, 2004 data translation this spill Lead_DEC Field was "VOUGHT" 5/1/2003-Vought-Spoke with William Conroy (631-423-1240) who is consultant for property. NFA request has been prepared for 0209395 and 0209396 and reports will be sent to NYSDEC. Conroy requesting NFA letter sent to him. 7/24/2003-Vought-Received report from Conroy Environmental Consultants. Tank is a 1500-gallon AST in basement encased in concrete vault. Tightness test indicated leak was in a dry portion of the tank. Petroleum Tank Cleaners was hired and pumped fuel from tank, cleaned tank interior, removed and resealed manhole cover, repaired broken vent line and petrometer connection. Tank passed tightness test once repairs were completed (tightness test results sent to NYSDEC). Spill closed by Vought.
Remarks:	TANK IS AN ABOVE GROUND TANK. TO BE EVALUATED AND RETESTED.

Material:

Site ID:	322090
Operable Unit ID:	862511
Operable Unit:	01
Material ID:	516370
Material Code:	0001
Material Name:	#2 Fuel Oil
Case No.:	Not reported
Material FA:	Petroleum
Quantity:	0
Units:	Gallons
Recovered:	No
Resource Affected:	Not reported
Oxygenate:	False

Tank Test:

Site ID:	322090
Spill Tank Test:	1527823
Tank Number:	1
Tank Size:	1500
Test Method:	03
Leak Rate:	0
Gross Fail:	F
Modified By:	Spills
Last Modified:	10/1/2004
Test Method:	Horner EZ Check I or II

422
SSW
1/4-1/2
0.477 mi.
2518 ft.

CON EDISON - CANAL ST. WORKS MGP
CANAL STREET
NEW YORK, NY 10013

Manufactured Gas Plants **1008408208**
N/A

Relative:
Lower

Actual:
14 ft.

Manufactured Gas Plants:
No additional information available

423
NW
1/4-1/2
0.478 mi.
2525 ft.

APARTMENT BUILDING
6 BEDFORD ST
MANHATTAN, NY

LTANKS **S102662915**
HIST LTANKS **N/A**

Relative:
Lower

Actual:
19 ft.

LTANKS:

Site ID:	60303
Spill No:	9700593
Spill Date:	4/14/1997
Spill Cause:	Tank Overfill
Spill Source:	Private Dwelling
Spill Class:	Known release with minimal potential for fire or hazard. DEC Response. Willing Responsible Party. Corrective action taken.
Spill Closed Dt:	4/14/1997
Facility Addr2:	Not reported
Cleanup Ceased:	Not reported
Cleanup Meets Standard:	False
SWIS:	3101
Investigator:	SMMARTIN
Referred To:	Not reported
Reported to Dept:	4/14/1997
CID:	365
Water Affected:	Not reported
Spill Notifier:	Responsible Party
Last Inspection:	Not reported
Recommended Penalty:	Penalty Not Recommended
UST Involvement:	False
Remediation Phase:	0
Date Entered In Computer:	4/14/1997
Spill Record Last Update:	4/15/1997
Spiller Name:	ROBERT CABASSA
Spiller Company:	M & B TRUCKING
Spiller Address:	320 COSTER ST
Spiller City,St,Zip:	BRONX, NY 10474-
Spiller County:	001
Spiller Contact:	SUPERINTENDENT - ANTHONY
Spiller Phone:	(212) 989-0821
Spiller Extention:	Not reported
DEC Region:	2
DER Facility ID:	58888
DEC Memo:	Prior to Sept, 2004 data translation this spill Lead_DEC Field was "MARTINKAT"
Remarks:	TANK OVERFILL BY DRIVER ONTO SIDEWALK - USED RAGS & SPEEDIDRY FOR CLEAN UP

Material:

Site ID:	60303

APARTMENT BUILDING (Continued) **S102662915**

Operable Unit ID: 1043328
Operable Unit: 01
Material ID: 337186
Material Code: 0001
Material Name: #2 Fuel Oil
Case No.: Not reported
Material FA: Petroleum
Quantity: 5
Units: Gallons
Recovered: 5
Resource Affected: Not reported
Oxygenate: False

Tank Test:
Site ID: Not reported
Spill Tank Test: Not reported
Tank Number: Not reported
Tank Size: Not reported
Test Method: Not reported
Leak Rate: Not reported
Gross Fail: Not reported
Modified By: Not reported
Last Modified: Not reported
Test Method: Not reported

HIST LTANKS:
Region of Spill: 2
Spill Number: 9700593
Spill Date: 04/14/1997
Spill Time: 09:30
Spill Cause: Tank Overfill
Resource Affectd: On Land
Water Affected: Not reported
Spill Source: Private Dwelling
Spill Class: Known release with minimal potential for fire or hazard. DEC Response. Willing Responsible Party. Corrective action taken.
Spill Closed Dt: 04/14/97
Cleanup Ceased: / /
Cleanup Meets Standard: False
Investigator: MARTINKAT
Caller Name: Not reported
Caller Agency: Not reported
Caller Phone: Not reported
Caller Extension: Not reported
Notifier Name: Not reported
Notifier Agency: Not reported
Notifier Phone: Not reported
Notifier Extension: Not reported
Reported to Department Date: 04/14/97
Reported to Department Time: 09:53
SWIS: 62
Spiller Contact: SUPERINTENDENT - ANTHONY
Spiller Phone: (212) 989-0821
Spiller Extention: Not reported
Spiller Name: M & B TRUCKING

APARTMENT BUILDING (Continued) **S102662915**

Spiller Address: 320 COSTER ST
Spiller City,St,Zip: BRONX, NY 10474-
Spiller Cleanup Date: / /
Facility Contact: ROBERT CABASSA
Facility Phone: (718) 328-3275
Facility Extention: Not reported
Spill Notifier: Responsible Party
PBS Number: Not reported
Last Inspection: / /
Recommended Penalty: Penalty Not Recommended
Enforcement Date: / /
Investigation Complete: / /
UST Involvement: False
Date Region Sent Summary to Central Office: / /
Corrective Action Plan Submitted: / /
Date Spill Entered In Computer Data File: 04/14/97
Time Spill Entered In Computer Data File: Not reported
Spill Record Last Update: 04/15/97
Is Updated: False

Tank:
PBS Number: Not reported
Tank Number: Not reported
Tank Size: Not reported
Test Method: Not reported
Leak Rate Failed Tank: Not reported
Gross Leak Rate: Not reported

Material:
Material Class Type: Petroleum
Quantity Spilled: 5
Unkonwn Quantity Spilled: False
Units: Gallons
Quantity Recovered: 5
Unkonwn Quantity Recovered: False
Material: #2 FUEL OIL
Class Type: #2 FUEL OIL
Times Material Entry In File: 24464
CAS Number: Not reported
Last Date: 19941207
DEC Remarks: Not reported
Spill Cause: TANK OVERFILL BY DRIVER ONTO SIDEWALK - USED RAGS SPEEDIDRY FOR CLEAN UP

CJ424 **RESIDENCE** **LTANKS** **S104516638**
ENE **51 E 7TH ST** **HIST LTANKS** **N/A**
1/4-1/2 **MANHATTAN, NY**
0.479 mi.
2528 ft. **Site 3 of 3 in cluster CJ**

Relative:
Lower

Actual:
32 ft.

LTANKS:
Site ID: 295238
Spill No: 9913497
Spill Date: 2/29/2000
Spill Cause: Tank Overfill
Spill Source: Private Dwelling
Spill Class: Known release with minimal potential for fire or hazard. DEC Response. Willing Responsible Party. Corrective action taken.
Spill Closed Dt: 8/22/2003

RESIDENCE (Continued) **S104516638**

Facility Addr2:	Not reported
Cleanup Ceased:	Not reported
Cleanup Meets Standard:	False
SWIS:	3101
Investigator:	RWAUSTIN
Referred To:	Not reported
Reported to Dept:	2/29/2000
CID:	371
Water Affected:	Not reported
Spill Notifier:	Responsible Party
Last Inspection:	Not reported
Recommended Penalty:	Penalty Not Recommended
UST Involvement:	False
Remediation Phase:	0
Date Entered In Computer:	2/29/2000
Spill Record Last Update:	8/22/2003
Spiller Name:	CALLER
Spiller Company:	MYSTIC OIL
Spiller Address:	19-01 STEINWAY ST
Spiller City,St,Zip:	ASTORIA, NY -
Spiller County:	001
Spiller Contact:	Not reported
Spiller Phone:	Not reported
Spiller Extention:	Not reported
DEC Region:	2
DER Facility ID:	238906
DEC Memo:	Prior to Sept, 2004 data translation this spill Lead_DEC Field was "AUSTIN" 8/22/03 - MINOR SURF SPILL - CLOSE IN DATABASE - ORIG. ASSIGNED TO ROMMEL - END
Remarks:	driver missed fill alarm due to passing vehicle -- clean up in progress and expected to be complete.

Material:

Site ID:	295238
Operable Unit ID:	1088021
Operable Unit:	01
Material ID:	295344
Material Code:	0001
Material Name:	#2 Fuel Oil
Case No.:	Not reported
Material FA:	Petroleum
Quantity:	6
Units:	Gallons
Recovered:	No
Resource Affected:	Not reported
Oxygenate:	False

Tank Test:

Site ID:	Not reported
Spill Tank Test:	Not reported
Tank Number:	Not reported
Tank Size:	Not reported
Test Method:	Not reported
Leak Rate:	Not reported
Gross Fail:	Not reported
Modified By:	Not reported

RESIDENCE (Continued) **S104516638**

Last Modified: Not reported
Test Method: Not reported

HIST LTANKS:
Region of Spill: 2
Spill Number: 9913497
Spill Date: 02/29/2000
Spill Time: 10:00
Spill Cause: Tank Overfill
Resource Affectd: On Land
Water Affected: Not reported
Spill Source: Private Dwelling
Spill Class: Known release with minimal potential for fire or hazard. DEC Response. Willing Responsible Party. Corrective action taken.
Spill Closed Dt: / /
Cleanup Ceased: / /
Cleanup Meets Standard: False
Investigator: ROMMEL
Caller Name: Not reported
Caller Agency: Not reported
Caller Phone: Not reported
Caller Extension: Not reported
Notifier Name: Not reported
Notifier Agency: Not reported
Notifier Phone: Not reported
Notifier Extension: Not reported
Reported to Department Date: 02/29/00
Reported to Department Time: 10:33
SWIS: 62
Spiller Contact: Not reported
Spiller Phone: Not reported
Spiller Extention: Not reported
Spiller Name: MYSTIC OIL
Spiller Address: 19-01 STEINWAY ST
Spiller City,St,Zip: ASTORIA, NY -
Spiller Cleanup Date: / /
Facility Contact: CALLER
Facility Phone: ( ) -
Facility Extention: Not reported
Spill Notifier: Responsible Party
PBS Number: Not reported
Last Inspection: / /
Recommended Penalty: Penalty Not Recommended
Enforcement Date: / /
Investigation Complete: / /
UST Involvement: False
Date Region Sent Summary to Central Office: / /
Corrective Action Plan Submitted: / /
Date Spill Entered In Computer Data File: 02/29/00
Time Spill Entered In Computer Data File: Not reported
Spill Record Last Update: 03/01/00
Is Updated: False

Tank:
PBS Number: Not reported

RESIDENCE (Continued) **S104516638**

Tank Number: Not reported
Tank Size: Not reported
Test Method: Not reported
Leak Rate Failed Tank: Not reported
Gross Leak Rate: Not reported

Material:
Material Class Type: Petroleum
Quantity Spilled: 6
Unkonwn Quantity Spilled: False
Units: Gallons
Quantity Recovered: 0
Unkonwn Quantity Recovered: True
Material: #2 FUEL OIL
Class Type: #2 FUEL OIL
Times Material Entry In File: 24464
CAS Number: Not reported
Last Date: 19941207
DEC Remarks: Not reported
Spill Cause: driver missed fill alarm due to passing vehicle -- clean up in progress and expected to be complete.

425
ENE
1/4-1/2
0.482 mi.
2544 ft.

51 EAST 7TH ST
NEW YORK, NY

LTANKS **S104620879**
HIST LTANKS **N/A**

Relative:
Lower

Actual:
32 ft.

LTANKS:
Site ID: 77298
Spill No: 9913513
Spill Date: 2/29/2000
Spill Cause: Tank Overfill
Spill Source: Private Dwelling
Spill Class: Possible release with minimal potential for fire or hazard or Known release with no damage. DEC Response. Willing Responsible Party. Corrective action taken.
Spill Closed Dt: 2/29/2000
Facility Addr2: Not reported
Cleanup Ceased: Not reported
Cleanup Meets Standard: False
SWIS: 3101
Investigator: JMROMMEL
Referred To: Not reported
Reported to Dept: 2/29/2000
CID: 281
Water Affected: Not reported
Spill Notifier: Affected Persons
Last Inspection: Not reported
Recommended Penalty: Penalty Not Recommended
UST Involvement: False
Remediation Phase: 0
Date Entered In Computer: 2/29/2000
Spill Record Last Update: 2/29/2000
Spiller Name: Not reported
Spiller Company: MYSTIC OIL
Spiller Address: 19-01 STEINWAY ST
Spiller City,St,Zip: ASTORIA, NY -

(Continued) **S104620879**

Spiller County:	001
Spiller Contact:	DEBORAH GAVITO
Spiller Phone:	(212) 982-6364
Spiller Extention:	Not reported
DEC Region:	2
DER Facility ID:	72152
DEC Memo:	Prior to Sept, 2004 data translation this spill Lead_DEC Field was "ROMMEL" closed cross referenced to 9913497.
Remarks:	CALLER STATES THAT DURING DELIVERY TO BUILDING NEXT TO HERS ABOVE MATERIAL DISCOVERED SPILLED. MATERAIL IS ON SIDEWALK AND BASEMENT OF CALLERS BUILDING. MYSTIC ON SCENE AND CLEANUP IS IN PROGRESS. CALLER STATES ON GOING PROBLEM. CALLER REQUEST CALL BACK FROM DEC REP.

Material:

Site ID:	77298
Operable Unit ID:	1092057
Operable Unit:	01
Material ID:	295356
Material Code:	0001
Material Name:	#2 Fuel Oil
Case No.:	Not reported
Material FA:	Petroleum
Quantity:	0
Units:	Gallons
Recovered:	No
Resource Affected:	Not reported
Oxygenate:	False

Tank Test:

Site ID:	Not reported
Spill Tank Test:	Not reported
Tank Number:	Not reported
Tank Size:	Not reported
Test Method:	Not reported
Leak Rate:	Not reported
Gross Fail:	Not reported
Modified By:	Not reported
Last Modified:	Not reported
Test Method:	Not reported

HIST LTANKS:

Region of Spill:	2
Spill Number:	9913513
Spill Date:	02/29/2000
Spill Time:	10:00
Spill Cause:	Tank Overfill
Resource Affectd:	On Land
Water Affected:	Not reported
Spill Source:	Private Dwelling
Spill Class:	Possible release with minimal potential for fire or hazard or Known release with no damage. DEC Response. Willing Responsible Party. Corrective action taken.
Spill Closed Dt:	02/29/00
Cleanup Ceased:	/ /
Cleanup Meets Standard:	False

(Continued) **S104620879**

Investigator: ROMMEL
Caller Name: Not reported
Caller Agency: Not reported
Caller Phone: Not reported
Caller Extension: Not reported
Notifier Name: Not reported
Notifier Agency: Not reported
Notifier Phone: Not reported
Notifier Extension: Not reported
Reported to Department Date: 02/29/00
Reported to Department Time: 12:34
SWIS: 62
Spiller Contact: DEBORAH GAVITO
Spiller Phone: (212) 982-6364
Spiller Extention: Not reported
Spiller Name: MYSTIC OIL
Spiller Address: 19-01 STEINWAY ST
Spiller City,St,Zip: ASTORIA, NY -
Spiller Cleanup Date: / /
Facility Contact: Not reported
Facility Phone: ( ) -
Facility Extention: Not reported
Spill Notifier: Affected Persons
PBS Number: Not reported
Last Inspection: / /
Recommended Penalty: Penalty Not Recommended
Enforcement Date: / /
Investigation Complete: / /
UST Involvement: False
Date Region Sent Summary to Central Office: / /
Corrective Action Plan Submitted: / /
Date Spill Entered In Computer Data File: 02/29/00
Time Spill Entered In Computer Data File: Not reported
Spill Record Last Update: 02/29/00
Is Updated: False

Tank:
PBS Number: Not reported
Tank Number: Not reported
Tank Size: Not reported
Test Method: Not reported
Leak Rate Failed Tank: Not reported
Gross Leak Rate: Not reported

Material:
Material Class Type: Petroleum
Quantity Spilled: 0
Unkonwn Quantity Spilled: True
Units: Gallons
Quantity Recovered: 0
Unkonwn Quantity Recovered: True
Material: #2 FUEL OIL
Class Type: #2 FUEL OIL
Times Material Entry In File: 24464
CAS Number: Not reported
Last Date: 19941207
DEC Remarks: closed cross referenced to 9913497.

(Continued) **S104620879**

Spill Cause: CALLER STATES THAT DURING DELIVERY TO BUILDING NEXT TO HERS ABOVE MATERIAL DISCOVERED SPILLED. MATERAIL IS ON SIDEWALK AND BASEMENT OF CALLERS BUILDING. MYSTIC ON SCENE AND CLEANUP IS IN PROGRESS. CALLER STATES ON GOING PROBLEM. CALLER REQUEST CALL BACK FROM DEC REP.

---

426 **CON EDISON - HESTER ST. GAS WORKS MGP** **Manufactured Gas Plants** **1008407991**
South **HESTER STREET** **N/A**
1/4-1/2 **NEW YORK, NY 10002**
0.488 mi.
2575 ft.

Relative:
Lower

Actual:
37 ft.

Manufactured Gas Plants:
No additional information available

---

427 **24 ST MARKS PLACE** **LTANKS** **S104877385**
NE **24 ST MARKS PLACE** **HIST LTANKS** **N/A**
1/4-1/2 **MANHATTAN, NY**
0.491 mi.
2593 ft.

Relative:
Lower

Actual:
36 ft.

LTANKS:

Site ID:	143501
Spill No:	0010130
Spill Date:	12/8/2000
Spill Cause:	Tank Overfill
Spill Source:	Commercial/Industrial
Spill Class:	Known release with minimal potential for fire or hazard. DEC Response. Willing Responsible Party. Corrective action taken.
Spill Closed Dt:	6/13/2003
Facility Addr2:	Not reported
Cleanup Ceased:	Not reported
Cleanup Meets Standard:	False
SWIS:	3101
Investigator:	MXTIPPLE
Referred To:	Not reported
Reported to Dept:	12/8/2000
CID:	389
Water Affected:	Not reported
Spill Notifier:	Responsible Party
Last Inspection:	Not reported
Recommended Penalty:	Penalty Not Recommended
UST Involvement:	False
Remediation Phase:	0
Date Entered In Computer:	12/8/2000
Spill Record Last Update:	6/13/2003
Spiller Name:	CALLER
Spiller Company:	CASTLE OIL
Spiller Address:	290 LOCUST AVE
Spiller City,St,Zip:	BRONX, NY 10454-
Spiller County:	001
Spiller Contact:	JIM CAREY
Spiller Phone:	(718) 579-3414
Spiller Extention:	Not reported
DEC Region:	2

24 ST MARKS PLACE (Continued) **S104877385**

DER Facility ID:	122386
DEC Memo:	Prior to Sept, 2004 data translation this spill Lead_DEC Field was "TIPPLE" E2MIS NOTES: 12/8/00 11:10: APPROX. 1 GALLON UNKNOWN OIL ON APPROX. 150 GALLONS OF WATER. SPILL APPEARS TO BE CONTAINED. 1 LIQUID SAMPLE TAKEN. LAB RESULT RECEIVED 12/8/00 - 2345 HOURS: <1.00 PPM 12/13/00 - 1430 HOURS: CLEANUP COMPLETED BY DOUBLE WASHING THE STRUCTURE WITH SLIX. LIQUIDS WERE REMOVED BY TANKER, AND SOLIDS WERE REMOVED BY VACTOR. NO LEAKING COMPANY EQUIPMENT. INCIDENT IS CLOSED.
Remarks:	caller reporting a spill of material from a tank overfill clean up in the process and no callback necessary

Material:

Site ID:	143501
Operable Unit ID:	831095
Operable Unit:	01
Material ID:	544047
Material Code:	0001
Material Name:	#2 Fuel Oil
Case No.:	Not reported
Material FA:	Petroleum
Quantity:	30
Units:	Gallons
Recovered:	30
Resource Affected:	Not reported
Oxygenate:	False

Tank Test:

Site ID:	Not reported
Spill Tank Test:	Not reported
Tank Number:	Not reported
Tank Size:	Not reported
Test Method:	Not reported
Leak Rate:	Not reported
Gross Fail:	Not reported
Modified By:	Not reported
Last Modified:	Not reported
Test Method:	Not reported

HIST LTANKS:

Region of Spill:	2
Spill Number:	0010130
Spill Date:	12/08/2000
Spill Time:	11:00
Spill Cause:	Tank Overfill
Resource Affectd:	On Land
Water Affected:	Not reported
Spill Source:	Other Commercial/Industrial
Spill Class:	Known release with minimal potential for fire or hazard. DEC Response. Willing Responsible Party. Corrective action taken.
Spill Closed Dt:	/ /
Cleanup Ceased:	/ /
Cleanup Meets Standard:	False
Investigator:	TIPPLE
Caller Name:	Not reported
Caller Agency:	Not reported

24 ST MARKS PLACE (Continued) **S104877385**

Caller Phone:	Not reported
Caller Extension:	Not reported
Notifier Name:	Not reported
Notifier Agency:	Not reported
Notifier Phone:	Not reported
Notifier Extension:	Not reported
Reported to Department Date:	12/08/00
Reported to Department Time:	12:32
SWIS:	62
Spiller Contact:	JIM CAREY
Spiller Phone:	(718) 579-3414
Spiller Extention:	Not reported
Spiller Name:	CASTLE OIL
Spiller Address:	290 LOCUST AVE
Spiller City,St,Zip:	BRONX, NY 10454-
Spiller Cleanup Date:	/ /
Facility Contact:	CALLER
Facility Phone:	( ) -
Facility Extention:	Not reported
Spill Notifier:	Responsible Party
PBS Number:	Not reported
Last Inspection:	/ /
Recommended Penalty:	Penalty Not Recommended
Enforcement Date:	/ /
Investigation Complete:	/ /
UST Involvement:	False
Date Region Sent Summary to Central Office:	/ /
Corrective Action Plan Submitted:	/ /
Date Spill Entered In Computer Data File:	12/08/00
Time Spill Entered In Computer Data File:	Not reported
Spill Record Last Update:	01/02/02
Is Updated:	True

Tank:

PBS Number:	Not reported
Tank Number:	Not reported
Tank Size:	Not reported
Test Method:	Not reported
Leak Rate Failed Tank:	Not reported
Gross Leak Rate:	Not reported

Material:

Material Class Type:	Petroleum
Quantity Spilled:	30
Unkonwn Quantity Spilled:	False
Units:	Gallons
Quantity Recovered:	30
Unkonwn Quantity Recovered:	False
Material:	#2 FUEL OIL
Class Type:	#2 FUEL OIL
Times Material Entry In File:	24464
CAS Number:	Not reported
Last Date:	19941207
DEC Remarks:	E2MIS NOTES: 12/8/00 11:10: APPROX. 1 GALLON UNKNOWN OIL ON APPROX. 150 GALLONS OF WATER. SPILL APPEARS TO BE CONTAINED. 1 LIQUID SAMPLE TAKEN. LAB RESULT RECEIVED 12/8/00 - 2345 HOURS: <1.00 PPM 12/13/00 - 1430 HOURS: CLEANUP COMPLETED BY DOUBLE WASHING THE STRUCTURE WITH SLIX. LIQUIDS WERE REMOVED BY

24 ST MARKS PLACE (Continued) **S104877385**

TANKER, AND SOLIDS WERE REMOVED BY VACTOR. NO LEAKING COMPANY EQUIPMENT. INCIDENT IS CLOSED.

Spill Cause: caller reporting a spill of material from a tank overfill clean up in the process and no callback necessary

---

428 **61 EAST 7TH ST** **LTANKS** **S104503153**
ENE **61 EAST 7TH ST** **NY Spills** **N/A**
1/4-1/2 **MANHATTEN, NY** **NY Hist Spills**
0.498 mi.
2632 ft.

Relative:
Lower

Actual:
31 ft.

LTANKS:

Site ID:	342871
Spill No:	0500005
Spill Date:	4/1/2005
Spill Cause:	Tank Overfill
Spill Source:	Institutional, Educational, Gov., Other
Spill Class:	Known release with minimal potential for fire or hazard. DEC Response. Willing Responsible Party. Corrective action taken.
Spill Closed Dt:	1/9/2006
Facility Addr2:	Not reported
Cleanup Ceased:	Not reported
Cleanup Meets Standard:	False
SWIS:	3101
Investigator:	rvketani
Referred To:	Not reported
Reported to Dept:	4/1/2005
CID:	444
Water Affected:	Not reported
Spill Notifier:	Other
Last Inspection:	Not reported
Recommended Penalty:	Penalty Not Recommended
UST Involvement:	False
Remediation Phase:	0
Date Entered In Computer:	4/1/2005
Spill Record Last Update:	1/9/2006
Spiller Name:	MIKE
Spiller Company:	BRIDGE TRANSPORTATION
Spiller Address:	Not reported
Spiller City,St,Zip:	ZZ
Spiller County:	001
Spiller Contact:	MIKE
Spiller Phone:	(718) 369-6016
Spiller Extention:	Not reported
DEC Region:	2
DER Facility ID:	289236
DEC Memo:	4/4/05 Sawyer noted on fax report that PTC responded, 2 bags of speedy dry, 1 gallon///Tipple updating database//// Tipple called property owner Mike at 908-355-9270, his supers are currently on vacation, he has had no complaints of odors, the Supers will contact DEC once they return from vacation.... 10/27/05 - Raphael Ketani. I wanted to close out the case, but there were no notes indicating that the spill had been cleaned up - despite 1 gal. being listed above. I called up Diana Parker at PTC ((718) 624-4842) and she told me that the total cost of the spill cleanup was $15,000. She said oil spilled onto the floor of the building and 30 drums of material were taken away. She said Bridge Transportation did the removal of the drummed material and PTC did the cleanup and took end point samples. I asked

61 EAST 7TH ST (Continued) **S104503153**

Ms. Parker for the documents verifying the cleanup. She said she would FAX them to me by next week. 1/5/06 - Raphael Ketani. I called up Ms. Parker again and told her to send me the cleanup documentation as I had previously requested. She said she would FAX it. I received the FAXed documentation regarding soil removal and site cleanup. Based upon the documentation, I am closing the case.

Remarks: TANK OVERFILL CAUSED BY BRIDGE TRANSPORTATION

Material:

Site ID:	342871
Operable Unit ID:	1101563
Operable Unit:	01
Material ID:	581766
Material Code:	0001
Material Name:	#2 Fuel Oil
Case No.:	Not reported
Material FA:	Petroleum
Quantity:	Not reported
Units:	Gallons
Recovered:	No
Resource Affected:	Not reported
Oxygenate:	False

Tank Test:

Site ID:	Not reported
Spill Tank Test:	Not reported
Tank Number:	Not reported
Tank Size:	Not reported
Test Method:	Not reported
Leak Rate:	Not reported
Gross Fail:	Not reported
Modified By:	Not reported
Last Modified:	Not reported
Test Method:	Not reported

NY Spills:

Site ID:	119812
Facility Addr2:	Not reported
Facility ID:	9701858
Spill Number:	9701858
Facility Type:	ER
SWIS:	3101
Investigator:	TOMASELLO
Referred To:	Not reported
Spill Date:	5/13/1997
Reported to Dept:	5/13/1997
CID:	297
Spill Cause:	Equipment Failure
Water Affected:	Not reported
Spill Source:	Commercial/Industrial
Spill Notifier:	Responsible Party
Cleanup Ceased:	Not reported
Cleanup Meets Std:	False
Last Inspection:	Not reported
Recommended Penalty:	Penalty Not Recommended

61 EAST 7TH ST (Continued) **S104503153**

UST Trust:	False
Spill Class:	Known release with minimal potential for fire or hazard. DEC Response. Willing Responsible Party. Corrective action taken.
Spill Closed Dt:	2/25/2003
Remediation Phase:	0
Date Entered In Computer:	5/13/1997
Spill Record Last Update:	2/25/2003
Spiller Name:	MIKE HELFONT
Spiller Company:	MYSTIC TRANSPORTATION
Spiller Address:	1901 STEINWAY ST
Spiller City,St,Zip:	ASTORIA, NY 11105-
Spiller Company:	001
Contact Name:	MIKE HELFONT
Contact Phone:	(718) 932-9075
DEC Region:	2
DER Facility ID:	104062
DEC Memo:	Not reported
Remarks:	DRIVER WAS DELIVERING OIL TO THE ABOVE APARTMENT BUILDING AND THE NOZZLE CAME LOOSE FROM THE FILL PIPE AND SPILLED ONTO THE GROUND - THEY ARE CLEANING THE SPILL NOW

Material:

Site ID:	119812
Operable Unit ID:	1044461
Operable Unit:	01
Material ID:	334796
Material Code:	0002
Material Name:	#4 Fuel Oil
Case No.:	Not reported
Material FA:	Petroleum
Quantity:	5
Units:	Gallons
Recovered:	No
Resource Affected:	Not reported
Oxygenate:	False

Tank Test:

Site ID:	Not reported
Spill Tank Test:	Not reported
Tank Number:	Not reported
Tank Size:	Not reported
Test Method:	Not reported
Leak Rate:	Not reported
Gross Fail:	Not reported
Modified By:	Not reported
Last Modified:	Not reported
Test Method:	Not reported

NY Hist Spills:

Region of Spill:	2
Spill Number:	9701858
Investigator:	TOMASELLO
Caller Name:	Not reported
Caller Agency:	Not reported
Caller Phone:	Not reported
Notifier Name:	Not reported

61 EAST 7TH ST (Continued) **S104503153**

Notifier Agency: Not reported
Notifier Phone: Not reported
Spill Date/Time: 05/13/1997 07:50
Reported to Dept Date/Time: 05/13/97 07:51
SWIS: 62
Spiller Name: MYSTIC TRANSPORTATION
Spiller Contact: MIKE HELFONT
Spiller Phone: (718) 932-9075
Spiller Contact: MIKE HELFONT
Spiller Phone: (718) 932-9075
Spiller Address: 1901 STEINWAY ST
Spiller City,St,Zip: ASTORIA, NY 11105-
Spill Cause: Equipment Failure
Reported to Dept: On Land
Water Affected: Not reported
Spill Source: 01
Spill Notifier: Responsible Party
PBS Number: Not reported
Cleanup Ceased: / /
Cleanup Meets Std: False
Last Inspection: / /
Recommended Penalty: Penalty Not Recommended
Spiller Cleanup Dt: / /
Enforcement Date: / /
Invstgn Complete: / /
UST Involvement: False
Spill Class: Known release with minimal potential for fire or hazard. DEC Response. Willing Responsible Party. Corrective action taken.
Spill Closed Dt: / /
Corrective Action Plan Submitted: / /
Date Region Sent Summary to Central Office: / /
Date Spill Entered In Computer Data File: 05/13/97
Date Spill Entered In Computer Data File: Not reported
Update Date: 05/15/97
Is Updated: False

Tank:
PBS Number: Not reported
Tank Number: Not reported
Tank Size: Not reported
Test Method: Not reported
Leak Rate Failed Tank: Not reported
Gross Leak Rate: Not reported

Material:
Material Class Type: Petroleum
Quantity Spilled: 5
Unkonwn Quantity Spilled: False
Units: Gallons
Quantity Recovered: 0
Unkonwn Quantity Recovered: False
Material: #4 FUEL OIL
Class Type: #4 FUEL OIL
Times Material Entry In File: 1751
CAS Number: Not reported
Last Date: 19941205
DEC Remarks: Not reported
Remark: DRIVER WAS DELIVERING OIL TO THE ABOVE APARTMENT BUILDING AND THE NOZZLE CAME

61 EAST 7TH ST (Continued) **S104503153**

LOOSE FROM THE FILL PIPE AND SPILLED ONTO THE GROUND - THEY ARE CLEANING THE SPILL NOW

429
SSW
1/2-1
0.767 mi.
4050 ft.

CON EDISON - CROSS/LITTLE WATER STS. MGP **Manufactured Gas Plants** **1008407979**
60 CENTRE ST **N/A**
NEW YORK, NY 10007

Relative:
Lower

Actual:
17 ft.

Manufactured Gas Plants:
No additional information available

430
SSW
1/2-1
0.884 mi.
4665 ft.

CON EDISON - ROOSEVELT ST. STATION MGP **Manufactured Gas Plants** **1008408209**
PEARL ST. BETWEEN PARK ROW AND SOUTH ST. **N/A**
NEW YORK, NY 10007

Relative:
Lower

Actual:
16 ft.

Manufactured Gas Plants:
No additional information available

Count: 20 records. ORPHAN SUMMARY

City	EDR ID	Site Name	Site Address	Zip	Database(s)
NEW YORK	1000111686	CONSOLIDATED EDISON COMPANY OF NEW	MARGINAL & W HOUSTON ST-PIER40	10003	FINDS,RCRA-NLR,MANIFEST
NEW YORK	1000332642	SUN REFINING & MARKETING COMPANY	WEST BROADWAY	10013	FINDS,MANIFEST,RCRA-NLR
NEW YORK	1001961563	MEGA ART	W HOUSTON & WESTSIDE PIER 40	10014	FINDS,MANIFEST,RCRA-NLR
NEW YORK	1001961671	CONSOLIDATED EDISON	EXC-W120TH & BROADWAY		FINDS,RCRA-NLR,MANIFEST
NEW YORK	1006810155	MOBILE 123 LLC	520 BROADWAY 5TH FL	10012	FINDS,RCRA-NLR
NEW YORK	1006817488	NYCTA	2ND AVE / HOUSTON CATHERI	10002	FINDS,RCRA-CESQG,MANIFEST
NEW YORK	1007205441	BELL ATLANTIC-NY	NE COR 61 ST/BROADWAY	00000	RCRA-NLR
QUEENS	1007206418	CONSOLIDATED EDISON	V 6261 - WAVERLY & MERCER		RCRA-NLR,MANIFEST
NEW YORK	1007206475	CONSOLIDATED EDISON CO OF NY INC	MH 419 220TH ST & BROADWAY		RCRA-NLR,MANIFEST
QUEENS	1007206559	CONSOLIDATED EDISON	MH 33422 - LAFAYETTE & WOLTH		RCRA-NLR,MANIFEST
NEW YORK	1007206775	CONSOLIDATED EDISON	V8479-82ND ST & BROADWAY		RCRA-NLR,MANIFEST
NEW YORK	1009238433	CONSOLIDATED EDISON	10819-RONALDS AVE & KINGS HWY	10003	MANIFEST
NEW YORK	1012187136	NYSDOT BIN 2232019	RTE 907L OVER SOUTH ST	10038	RCRA-LQG
NEW YORK	1014398050	CON EDISON	HARRISON ST BTWN RTE 9A &	10013	RCRA-NLR
NEW YORK CITY	S108146270	ROUTE 9A - MANHATTAN	WEST SIDE HIGHWAY	10002	HSWDS
NEW YORK	S109064422	BELL ATLANTIC NY	30TH ST & WESTSIDE HWY SE MANH		MANIFEST
NEW YORK	S109064446	BELL ATLANTIC NY	W 31ST ST & WESTSIDE HWY MANHL		MANIFEST
NEW YORK	S109942993	59TH GENERATION STATION	59TH ST OFF THE WEST SIDE HIGH		SPILLS
NEW YORK	U003241876	SUNOCO STATION (CAVANT)	14TH STREET & WEST SIDE HIGHWA	10014	HIST UST
NEW YORK	U004078196	SUNOCO STATION (CAVANT)	14TH STREET & WEST SIDE HIGHWA	10014	UST NCFM

GOVERNMENT RECORDS SEARCHED / DATA CURRENCY TRACKING

To maintain currency of the following federal and state databases, EDR contacts the appropriate governmental agency on a monthly or quarterly basis, as required.

Number of Days to Update: Provides confirmation that EDR is reporting records that have been updated within 90 days from the date the government agency made the information available to the public.

STANDARD ENVIRONMENTAL RECORDS

Federal NPL site list

NPL: National Priority List

National Priorities List (Superfund). The NPL is a subset of CERCLIS and identifies over 1,200 sites for priority cleanup under the Superfund Program. NPL sites may encompass relatively large areas. As such, EDR provides polygon coverage for over 1,000 NPL site boundaries produced by EPA's Environmental Photographic Interpretation Center (EPIC) and regional EPA offices.

Date of Government Version: 05/08/2012
Date Data Arrived at EDR: 05/10/2012
Date Made Active in Reports: 05/15/2012
Number of Days to Update: 5

Source: EPA
Telephone: N/A
Last EDR Contact: 05/10/2012
Next Scheduled EDR Contact: 07/23/2012
Data Release Frequency: Quarterly

NPL Site Boundaries

Sources:

EPA's Environmental Photographic Interpretation Center (EPIC)
Telephone: 202-564-7333

EPA Region 1
Telephone 617-918-1143

EPA Region 6
Telephone: 214-655-6659

EPA Region 3
Telephone 215-814-5418

EPA Region 7
Telephone: 913-551-7247

EPA Region 4
Telephone 404-562-8033

EPA Region 8
Telephone: 303-312-6774

EPA Region 5
Telephone 312-886-6686

EPA Region 9
Telephone: 415-947-4246

EPA Region 10
Telephone 206-553-8665

Proposed NPL: Proposed National Priority List Sites

A site that has been proposed for listing on the National Priorities List through the issuance of a proposed rule in the Federal Register. EPA then accepts public comments on the site, responds to the comments, and places on the NPL those sites that continue to meet the requirements for listing.

Date of Government Version: 03/30/2012
Date Data Arrived at EDR: 04/05/2012
Date Made Active in Reports: 05/15/2012
Number of Days to Update: 40

Source: EPA
Telephone: N/A
Last EDR Contact: 04/05/2012
Next Scheduled EDR Contact: 07/23/2012
Data Release Frequency: Quarterly

NPL LIENS: Federal Superfund Liens

Federal Superfund Liens. Under the authority granted the USEPA by CERCLA of 1980, the USEPA has the authority to file liens against real property in order to recover remedial action expenditures or when the property owner received notification of potential liability. USEPA compiles a listing of filed notices of Superfund Liens.

Date of Government Version: 10/15/1991
Date Data Arrived at EDR: 02/02/1994
Date Made Active in Reports: 03/30/1994
Number of Days to Update: 56

Source: EPA
Telephone: 202-564-4267
Last EDR Contact: 08/15/2011
Next Scheduled EDR Contact: 11/28/2011
Data Release Frequency: No Update Planned

GOVERNMENT RECORDS SEARCHED / DATA CURRENCY TRACKING

Federal Delisted NPL site list

DELISTED NPL: National Priority List Deletions

The National Oil and Hazardous Substances Pollution Contingency Plan (NCP) establishes the criteria that the EPA uses to delete sites from the NPL. In accordance with 40 CFR 300.425.(e), sites may be deleted from the NPL where no further response is appropriate.

Date of Government Version: 03/30/2012
Date Data Arrived at EDR: 04/05/2012
Date Made Active in Reports: 05/15/2012
Number of Days to Update: 40

Source: EPA
Telephone: N/A
Last EDR Contact: 04/05/2012
Next Scheduled EDR Contact: 07/23/2012
Data Release Frequency: Quarterly

Federal CERCLIS list

CERCLIS: Comprehensive Environmental Response, Compensation, and Liability Information System

CERCLIS contains data on potentially hazardous waste sites that have been reported to the USEPA by states, municipalities, private companies and private persons, pursuant to Section 103 of the Comprehensive Environmental Response, Compensation, and Liability Act (CERCLA). CERCLIS contains sites which are either proposed to or on the National Priorities List (NPL) and sites which are in the screening and assessment phase for possible inclusion on the NPL.

Date of Government Version: 12/27/2011
Date Data Arrived at EDR: 02/27/2012
Date Made Active in Reports: 03/12/2012
Number of Days to Update: 14

Source: EPA
Telephone: 703-412-9810
Last EDR Contact: 05/29/2012
Next Scheduled EDR Contact: 09/10/2012
Data Release Frequency: Quarterly

FEDERAL FACILITY: Federal Facility Site Information listing

A listing of National Priority List (NPL) and Base Realignment and Closure (BRAC) sites found in the Comprehensive Environmental Response, Compensation and Liability Information System (CERCLIS) Database where EPA Federal Facilities Restoration and Reuse Office is involved in cleanup activities.

Date of Government Version: 12/10/2010
Date Data Arrived at EDR: 01/11/2011
Date Made Active in Reports: 02/16/2011
Number of Days to Update: 36

Source: Environmental Protection Agency
Telephone: 703-603-8704
Last EDR Contact: 04/12/2012
Next Scheduled EDR Contact: 07/23/2012
Data Release Frequency: Varies

Federal CERCLIS NFRAP site List

CERCLIS-NFRAP: CERCLIS No Further Remedial Action Planned

Archived sites are sites that have been removed and archived from the inventory of CERCLIS sites. Archived status indicates that, to the best of EPA's knowledge, assessment at a site has been completed and that EPA has determined no further steps will be taken to list this site on the National Priorities List (NPL), unless information indicates this decision was not appropriate or other considerations require a recommendation for listing at a later time. This decision does not necessarily mean that there is no hazard associated with a given site; it only means that, based upon available information, the location is not judged to be a potential NPL site.

Date of Government Version: 12/28/2011
Date Data Arrived at EDR: 02/27/2012
Date Made Active in Reports: 03/12/2012
Number of Days to Update: 14

Source: EPA
Telephone: 703-412-9810
Last EDR Contact: 05/29/2012
Next Scheduled EDR Contact: 09/10/2012
Data Release Frequency: Quarterly

Federal RCRA CORRACTS facilities list

CORRACTS: Corrective Action Report

CORRACTS identifies hazardous waste handlers with RCRA corrective action activity.

Date of Government Version: 08/19/2011
Date Data Arrived at EDR: 08/31/2011
Date Made Active in Reports: 01/10/2012
Number of Days to Update: 132

Source: EPA
Telephone: 800-424-9346
Last EDR Contact: 05/15/2012
Next Scheduled EDR Contact: 08/27/2012
Data Release Frequency: Quarterly

Federal RCRA non-CORRACTS TSD facilities list

RCRA-TSDF: RCRA - Treatment, Storage and Disposal

RCRAInfo is EPA's comprehensive information system, providing access to data supporting the Resource Conservation and Recovery Act (RCRA) of 1976 and the Hazardous and Solid Waste Amendments (HSWA) of 1984. The database includes selective information on sites which generate, transport, store, treat and/or dispose of hazardous waste as defined by the Resource Conservation and Recovery Act (RCRA). Transporters are individuals or entities that move hazardous waste from the generator offsite to a facility that can recycle, treat, store, or dispose of the waste. TSDFs treat, store, or dispose of the waste.

Date of Government Version: 03/15/2012
Date Data Arrived at EDR: 04/04/2012
Date Made Active in Reports: 05/15/2012
Number of Days to Update: 41

Source: Environmental Protection Agency
Telephone: (212) 637-3660
Last EDR Contact: 04/04/2012
Next Scheduled EDR Contact: 07/16/2012
Data Release Frequency: Quarterly

Federal RCRA generators list

RCRA-LQG: RCRA - Large Quantity Generators

RCRAInfo is EPA's comprehensive information system, providing access to data supporting the Resource Conservation and Recovery Act (RCRA) of 1976 and the Hazardous and Solid Waste Amendments (HSWA) of 1984. The database includes selective information on sites which generate, transport, store, treat and/or dispose of hazardous waste as defined by the Resource Conservation and Recovery Act (RCRA). Large quantity generators (LQGs) generate over 1,000 kilograms (kg) of hazardous waste, or over 1 kg of acutely hazardous waste per month.

Date of Government Version: 03/15/2012
Date Data Arrived at EDR: 04/04/2012
Date Made Active in Reports: 05/15/2012
Number of Days to Update: 41

Source: Environmental Protection Agency
Telephone: (212) 637-3660
Last EDR Contact: 04/04/2012
Next Scheduled EDR Contact: 07/16/2012
Data Release Frequency: Quarterly

RCRA-SQG: RCRA - Small Quantity Generators

RCRAInfo is EPA's comprehensive information system, providing access to data supporting the Resource Conservation and Recovery Act (RCRA) of 1976 and the Hazardous and Solid Waste Amendments (HSWA) of 1984. The database includes selective information on sites which generate, transport, store, treat and/or dispose of hazardous waste as defined by the Resource Conservation and Recovery Act (RCRA). Small quantity generators (SQGs) generate between 100 kg and 1,000 kg of hazardous waste per month.

Date of Government Version: 03/15/2012
Date Data Arrived at EDR: 04/04/2012
Date Made Active in Reports: 05/15/2012
Number of Days to Update: 41

Source: Environmental Protection Agency
Telephone: (212) 637-3660
Last EDR Contact: 04/04/2012
Next Scheduled EDR Contact: 07/16/2012
Data Release Frequency: Quarterly

RCRA-CESQG: RCRA - Conditionally Exempt Small Quantity Generators

RCRAInfo is EPA's comprehensive information system, providing access to data supporting the Resource Conservation and Recovery Act (RCRA) of 1976 and the Hazardous and Solid Waste Amendments (HSWA) of 1984. The database includes selective information on sites which generate, transport, store, treat and/or dispose of hazardous waste as defined by the Resource Conservation and Recovery Act (RCRA). Conditionally exempt small quantity generators (CESQGs) generate less than 100 kg of hazardous waste, or less than 1 kg of acutely hazardous waste per month.

Date of Government Version: 03/15/2012
Date Data Arrived at EDR: 04/04/2012
Date Made Active in Reports: 05/15/2012
Number of Days to Update: 41

Source: Environmental Protection Agency
Telephone: (212) 637-3660
Last EDR Contact: 04/04/2012
Next Scheduled EDR Contact: 07/16/2012
Data Release Frequency: Varies

Federal institutional controls / engineering controls registries

US ENG CONTROLS: Engineering Controls Sites List

A listing of sites with engineering controls in place. Engineering controls include various forms of caps, building foundations, liners, and treatment methods to create pathway elimination for regulated substances to enter environmental media or effect human health.

Date of Government Version: 12/30/2011
Date Data Arrived at EDR: 12/30/2011
Date Made Active in Reports: 01/10/2012
Number of Days to Update: 11

Source: Environmental Protection Agency
Telephone: 703-603-0695
Last EDR Contact: 06/11/2012
Next Scheduled EDR Contact: 09/24/2012
Data Release Frequency: Varies

US INST CONTROL: Sites with Institutional Controls

A listing of sites with institutional controls in place. Institutional controls include administrative measures, such as groundwater use restrictions, construction restrictions, property use restrictions, and post remediation care requirements intended to prevent exposure to contaminants remaining on site. Deed restrictions are generally required as part of the institutional controls.

Date of Government Version: 12/30/2011
Date Data Arrived at EDR: 12/30/2011
Date Made Active in Reports: 01/10/2012
Number of Days to Update: 11

Source: Environmental Protection Agency
Telephone: 703-603-0695
Last EDR Contact: 06/11/2012
Next Scheduled EDR Contact: 09/24/2012
Data Release Frequency: Varies

Federal ERNS list

ERNS: Emergency Response Notification System

Emergency Response Notification System. ERNS records and stores information on reported releases of oil and hazardous substances.

Date of Government Version: 04/02/2012
Date Data Arrived at EDR: 04/03/2012
Date Made Active in Reports: 06/14/2012
Number of Days to Update: 72

Source: National Response Center, United States Coast Guard
Telephone: 202-267-2180
Last EDR Contact: 04/03/2012
Next Scheduled EDR Contact: 07/16/2012
Data Release Frequency: Annually

State- and tribal - equivalent CERCLIS

SHWS: Inactive Hazardous Waste Disposal Sites in New York State

Referred to as the State Superfund Program, the Inactive Hazardous Waste Disposal Site Remedial Program is the cleanup program for inactive hazardous waste sites and now includes hazardous substance sites

Date of Government Version: 05/21/2012
Date Data Arrived at EDR: 05/23/2012
Date Made Active in Reports: 06/21/2012
Number of Days to Update: 29

Source: Department of Environmental Conservation
Telephone: 518-402-9622
Last EDR Contact: 05/23/2012
Next Scheduled EDR Contact: 09/03/2012
Data Release Frequency: Annually

VAPOR REOPENED: Vapor Intrustion Legacy Site List

New York is currently re-evaluating previous assumptions and decisions regarding the potential for soil vapor intrusion exposures at sites. As a result, all past, current, and future contaminated sites will be evaluated to determine whether these sites have the potential for exposures related to soil vapor intrusion.

Date of Government Version: 08/01/2011
Date Data Arrived at EDR: 08/26/2011
Date Made Active in Reports: 09/16/2011
Number of Days to Update: 21

Source: Department of Environmenal Conservation
Telephone: 518-402-9814
Last EDR Contact: 05/23/2012
Next Scheduled EDR Contact: 09/03/2012
Data Release Frequency: Varies

State and tribal landfill and/or solid waste disposal site lists

SWF/LF: Facility Register

Solid Waste Facilities/Landfill Sites. SWF/LF type records typically contain an inventory of solid waste disposal facilities or landfills in a particular state. Depending on the state, these may be active or inactive facilities or open dumps that failed to meet RCRA Subtitle D Section 4004 criteria for solid waste landfills or disposal sites.

Date of Government Version: 04/11/2012
Date Data Arrived at EDR: 04/11/2012
Date Made Active in Reports: 05/07/2012
Number of Days to Update: 26

Source: Department of Environmental Conservation
Telephone: 518-457-2051
Last EDR Contact: 04/09/2012
Next Scheduled EDR Contact: 07/23/2012
Data Release Frequency: Semi-Annually

State and tribal leaking storage tank lists

LTANKS: Spills Information Database

Leaking Storage Tank Incident Reports. These records contain an inventory of reported leaking storage tank incidents reported from 4/1/86 through the most recent update. They can be either leaking underground storage tanks or leaking aboveground storage tanks. The causes of the incidents are tank test failures, tank failures or tank overfills.

Date of Government Version: 03/29/2012
Date Data Arrived at EDR: 03/29/2012
Date Made Active in Reports: 05/09/2012
Number of Days to Update: 41

Source: Department of Environmental Conservation
Telephone: 518-402-9549
Last EDR Contact: 05/23/2012
Next Scheduled EDR Contact: 09/03/2012
Data Release Frequency: Varies

HIST LTANKS: Listing of Leaking Storage Tanks

A listing of leaking underground and aboveground storage tanks. The causes of the incidents are tank test failures, tank failures or tank overfills. In 2002, the Department of Environmental Conservation stopped providing updates to its original Spills Information Database. This database includes fields that are no longer available from the NYDEC as of January 1, 2002. Current information may be found in the NY LTANKS database. Department of Environmental Conservation.

Date of Government Version: 01/01/2002
Date Data Arrived at EDR: 07/08/2005
Date Made Active in Reports: 07/14/2005
Number of Days to Update: 6

Source: Department of Environmental Conservation
Telephone: 518-402-9549
Last EDR Contact: 07/07/2005
Next Scheduled EDR Contact: N/A
Data Release Frequency: No Update Planned

INDIAN LUST R4: Leaking Underground Storage Tanks on Indian Land

LUSTs on Indian land in Florida, Mississippi and North Carolina.

Date of Government Version: 12/14/2011
Date Data Arrived at EDR: 12/15/2011
Date Made Active in Reports: 01/10/2012
Number of Days to Update: 26

Source: EPA Region 4
Telephone: 404-562-8677
Last EDR Contact: 04/30/2012
Next Scheduled EDR Contact: 08/13/2012
Data Release Frequency: Semi-Annually

INDIAN LUST R9: Leaking Underground Storage Tanks on Indian Land

LUSTs on Indian land in Arizona, California, New Mexico and Nevada

Date of Government Version: 02/14/2012
Date Data Arrived at EDR: 02/17/2012
Date Made Active in Reports: 05/15/2012
Number of Days to Update: 88

Source: Environmental Protection Agency
Telephone: 415-972-3372
Last EDR Contact: 04/30/2012
Next Scheduled EDR Contact: 08/13/2012
Data Release Frequency: Quarterly

INDIAN LUST R10: Leaking Underground Storage Tanks on Indian Land

LUSTs on Indian land in Alaska, Idaho, Oregon and Washington.

Date of Government Version: 02/01/2012
Date Data Arrived at EDR: 02/02/2012
Date Made Active in Reports: 05/15/2012
Number of Days to Update: 103
Source: EPA Region 10
Telephone: 206-553-2857
Last EDR Contact: 04/30/2012
Next Scheduled EDR Contact: 08/13/2012
Data Release Frequency: Quarterly

INDIAN LUST R1: Leaking Underground Storage Tanks on Indian Land
A listing of leaking underground storage tank locations on Indian Land.

Date of Government Version: 10/01/2011
Date Data Arrived at EDR: 11/01/2011
Date Made Active in Reports: 11/11/2011
Number of Days to Update: 10
Source: EPA Region 1
Telephone: 617-918-1313
Last EDR Contact: 05/01/2012
Next Scheduled EDR Contact: 08/13/2012
Data Release Frequency: Varies

INDIAN LUST R6: Leaking Underground Storage Tanks on Indian Land
LUSTs on Indian land in New Mexico and Oklahoma.

Date of Government Version: 09/12/2011
Date Data Arrived at EDR: 09/13/2011
Date Made Active in Reports: 11/11/2011
Number of Days to Update: 59
Source: EPA Region 6
Telephone: 214-665-6597
Last EDR Contact: 04/23/2012
Next Scheduled EDR Contact: 08/13/2012
Data Release Frequency: Varies

INDIAN LUST R7: Leaking Underground Storage Tanks on Indian Land
LUSTs on Indian land in Iowa, Kansas, and Nebraska

Date of Government Version: 02/07/2012
Date Data Arrived at EDR: 02/17/2012
Date Made Active in Reports: 05/15/2012
Number of Days to Update: 88
Source: EPA Region 7
Telephone: 913-551-7003
Last EDR Contact: 04/30/2012
Next Scheduled EDR Contact: 08/13/2012
Data Release Frequency: Varies

INDIAN LUST R8: Leaking Underground Storage Tanks on Indian Land
LUSTs on Indian land in Colorado, Montana, North Dakota, South Dakota, Utah and Wyoming.

Date of Government Version: 08/18/2011
Date Data Arrived at EDR: 08/19/2011
Date Made Active in Reports: 09/13/2011
Number of Days to Update: 25
Source: EPA Region 8
Telephone: 303-312-6271
Last EDR Contact: 04/30/2012
Next Scheduled EDR Contact: 08/13/2012
Data Release Frequency: Quarterly

State and tribal registered storage tank lists

TANKS: Storage Tank Faciliy Listing
This database contains records of facilities that are or have been regulated under Bulk Storage Program. Tank information for these facilities may not be releasable by the state agency.

Date of Government Version: 05/09/2012
Date Data Arrived at EDR: 05/10/2012
Date Made Active in Reports: 06/14/2012
Number of Days to Update: 35
Source: Department of Environmental Conservation
Telephone: 518-402-9543
Last EDR Contact: 05/10/2012
Next Scheduled EDR Contact: 07/16/2012
Data Release Frequency: Quarterly

UST: Petroleum Bulk Storage (PBS) Database
Facilities that have petroleum storage capacities in excess of 1,100 gallons and less than 400,000 gallons.

Date of Government Version: 05/09/2012
Date Data Arrived at EDR: 05/10/2012
Date Made Active in Reports: 06/14/2012
Number of Days to Update: 35
Source: Department of Environmental Conservation
Telephone: 518-402-9549
Last EDR Contact: 05/10/2012
Next Scheduled EDR Contact: 07/16/2012
Data Release Frequency: No Update Planned

GOVERNMENT RECORDS SEARCHED / DATA CURRENCY TRACKING

CBS UST: Chemical Bulk Storage Database
Facilities that store regulated hazardous substances in underground tanks of any size

Date of Government Version: 01/01/2002
Date Data Arrived at EDR: 02/20/2002
Date Made Active in Reports: 03/22/2002
Number of Days to Update: 30

Source: NYSDEC
Telephone: 518-402-9549
Last EDR Contact: 10/24/2005
Next Scheduled EDR Contact: 01/23/2006
Data Release Frequency: No Update Planned

MOSF UST: Major Oil Storage Facilities Database
Facilities that may be onshore facilities or vessels, with petroleum storage capacities of 400,000 gallons or greater.

Date of Government Version: 01/01/2002
Date Data Arrived at EDR: 02/20/2002
Date Made Active in Reports: 03/22/2002
Number of Days to Update: 30

Source: NYSDEC
Telephone: 518-402-9549
Last EDR Contact: 07/25/2005
Next Scheduled EDR Contact: 10/24/2005
Data Release Frequency: Varies

AST: Petroleum Bulk Storage
Registered Aboveground Storage Tanks.

Date of Government Version: 05/09/2012
Date Data Arrived at EDR: 05/10/2012
Date Made Active in Reports: 06/14/2012
Number of Days to Update: 35

Source: Department of Environmental Conservation
Telephone: 518-402-9549
Last EDR Contact: 05/10/2012
Next Scheduled EDR Contact: 07/16/2012
Data Release Frequency: No Update Planned

CBS AST: Chemical Bulk Storage Database
Facilities that store regulated hazardous substances in aboveground tanks with capacities of 185 gallons or greater, and/or in underground tanks of any size.

Date of Government Version: 01/01/2002
Date Data Arrived at EDR: 02/20/2002
Date Made Active in Reports: 03/22/2002
Number of Days to Update: 30

Source: NYSDEC
Telephone: 518-402-9549
Last EDR Contact: 07/25/2005
Next Scheduled EDR Contact: 10/24/2005
Data Release Frequency: No Update Planned

MOSF AST: Major Oil Storage Facilities Database
Facilities that may be onshore facilities or vessels, with petroleum storage capacities of 400,000 gallons or greater.

Date of Government Version: 01/01/2002
Date Data Arrived at EDR: 02/20/2002
Date Made Active in Reports: 03/22/2002
Number of Days to Update: 30

Source: NYSDEC
Telephone: 518-402-9549
Last EDR Contact: 07/25/2005
Next Scheduled EDR Contact: 10/24/2005
Data Release Frequency: No Update Planned

MOSF: Major Oil Storage Facility Site Listing
These facilities may be onshore facilities or vessels, with petroleum storage capacities of 400,000 gallons or greater.

Date of Government Version: 05/09/2012
Date Data Arrived at EDR: 05/10/2012
Date Made Active in Reports: 06/14/2012
Number of Days to Update: 35

Source: Department of Environmental Conservation
Telephone: 518-402-9549
Last EDR Contact: 05/10/2012
Next Scheduled EDR Contact: 07/16/2012
Data Release Frequency: Quarterly

CBS: Chemical Bulk Storage Site Listing
These facilities store regulated hazardous substances in aboveground tanks with capacities of 185 gallons or greater, and/or in underground tanks of any size

Date of Government Version: 05/09/2012
Date Data Arrived at EDR: 05/10/2012
Date Made Active in Reports: 06/14/2012
Number of Days to Update: 35

Source: Department of Environmental Conservation
Telephone: 518-402-9549
Last EDR Contact: 05/10/2012
Next Scheduled EDR Contact: 07/16/2012
Data Release Frequency: Quarterly

INDIAN UST R6: Underground Storage Tanks on Indian Land

The Indian Underground Storage Tank (UST) database provides information about underground storage tanks on Indian land in EPA Region 6 (Louisiana, Arkansas, Oklahoma, New Mexico, Texas and 65 Tribes).

Date of Government Version: 05/10/2011
Date Data Arrived at EDR: 05/11/2011
Date Made Active in Reports: 06/14/2011
Number of Days to Update: 34

Source: EPA Region 6
Telephone: 214-665-7591
Last EDR Contact: 04/23/2012
Next Scheduled EDR Contact: 08/13/2012
Data Release Frequency: Semi-Annually

INDIAN UST R5: Underground Storage Tanks on Indian Land

The Indian Underground Storage Tank (UST) database provides information about underground storage tanks on Indian land in EPA Region 5 (Michigan, Minnesota and Wisconsin and Tribal Nations).

Date of Government Version: 02/28/2012
Date Data Arrived at EDR: 02/29/2012
Date Made Active in Reports: 05/15/2012
Number of Days to Update: 76

Source: EPA Region 5
Telephone: 312-886-6136
Last EDR Contact: 04/30/2012
Next Scheduled EDR Contact: 08/13/2012
Data Release Frequency: Varies

INDIAN UST R4: Underground Storage Tanks on Indian Land

The Indian Underground Storage Tank (UST) database provides information about underground storage tanks on Indian land in EPA Region 4 (Alabama, Florida, Georgia, Kentucky, Mississippi, North Carolina, South Carolina, Tennessee and Tribal Nations)

Date of Government Version: 12/14/2011
Date Data Arrived at EDR: 12/15/2011
Date Made Active in Reports: 01/10/2012
Number of Days to Update: 26

Source: EPA Region 4
Telephone: 404-562-9424
Last EDR Contact: 04/30/2012
Next Scheduled EDR Contact: 08/13/2012
Data Release Frequency: Semi-Annually

INDIAN UST R9: Underground Storage Tanks on Indian Land

The Indian Underground Storage Tank (UST) database provides information about underground storage tanks on Indian land in EPA Region 9 (Arizona, California, Hawaii, Nevada, the Pacific Islands, and Tribal Nations).

Date of Government Version: 11/28/2011
Date Data Arrived at EDR: 11/29/2011
Date Made Active in Reports: 01/10/2012
Number of Days to Update: 42

Source: EPA Region 9
Telephone: 415-972-3368
Last EDR Contact: 04/30/2012
Next Scheduled EDR Contact: 08/13/2012
Data Release Frequency: Quarterly

INDIAN UST R8: Underground Storage Tanks on Indian Land

The Indian Underground Storage Tank (UST) database provides information about underground storage tanks on Indian land in EPA Region 8 (Colorado, Montana, North Dakota, South Dakota, Utah, Wyoming and 27 Tribal Nations).

Date of Government Version: 08/18/2011
Date Data Arrived at EDR: 08/19/2011
Date Made Active in Reports: 09/13/2011
Number of Days to Update: 25

Source: EPA Region 8
Telephone: 303-312-6137
Last EDR Contact: 04/30/2012
Next Scheduled EDR Contact: 08/13/2012
Data Release Frequency: Quarterly

INDIAN UST R7: Underground Storage Tanks on Indian Land

The Indian Underground Storage Tank (UST) database provides information about underground storage tanks on Indian land in EPA Region 7 (Iowa, Kansas, Missouri, Nebraska, and 9 Tribal Nations).

Date of Government Version: 02/07/2012
Date Data Arrived at EDR: 02/17/2012
Date Made Active in Reports: 05/15/2012
Number of Days to Update: 88

Source: EPA Region 7
Telephone: 913-551-7003
Last EDR Contact: 04/30/2012
Next Scheduled EDR Contact: 08/13/2012
Data Release Frequency: Varies

INDIAN UST R10: Underground Storage Tanks on Indian Land

The Indian Underground Storage Tank (UST) database provides information about underground storage tanks on Indian land in EPA Region 10 (Alaska, Idaho, Oregon, Washington, and Tribal Nations).

Date of Government Version: 02/01/2012
Date Data Arrived at EDR: 02/02/2012
Date Made Active in Reports: 05/15/2012
Number of Days to Update: 103

Source: EPA Region 10
Telephone: 206-553-2857
Last EDR Contact: 04/30/2012
Next Scheduled EDR Contact: 08/13/2012
Data Release Frequency: Quarterly

INDIAN UST R1: Underground Storage Tanks on Indian Land

The Indian Underground Storage Tank (UST) database provides information about underground storage tanks on Indian land in EPA Region 1 (Connecticut, Maine, Massachusetts, New Hampshire, Rhode Island, Vermont and ten Tribal Nations).

Date of Government Version: 10/01/2011
Date Data Arrived at EDR: 11/01/2011
Date Made Active in Reports: 11/11/2011
Number of Days to Update: 10

Source: EPA, Region 1
Telephone: 617-918-1313
Last EDR Contact: 05/01/2012
Next Scheduled EDR Contact: 08/13/2012
Data Release Frequency: Varies

FEMA UST: Underground Storage Tank Listing

A listing of all FEMA owned underground storage tanks.

Date of Government Version: 01/01/2010
Date Data Arrived at EDR: 02/16/2010
Date Made Active in Reports: 04/12/2010
Number of Days to Update: 55

Source: FEMA
Telephone: 202-646-5797
Last EDR Contact: 04/10/2012
Next Scheduled EDR Contact: 07/30/2012
Data Release Frequency: Varies

State and tribal institutional control / engineering control registries

ENG CONTROLS: Registry of Engineering Controls

Environmental Remediation sites that have engineering controls in place.

Date of Government Version: 05/21/2012
Date Data Arrived at EDR: 05/23/2012
Date Made Active in Reports: 06/21/2012
Number of Days to Update: 29

Source: Department of Environmental Conservation
Telephone: 518-402-9553
Last EDR Contact: 05/23/2012
Next Scheduled EDR Contact: 09/03/2012
Data Release Frequency: Quarterly

INST CONTROL: Registry of Institutional Controls

Environmental Remediation sites that have institutional controls in place.

Date of Government Version: 05/21/2012
Date Data Arrived at EDR: 05/23/2012
Date Made Active in Reports: 06/21/2012
Number of Days to Update: 29

Source: Department of Environmental Conservation
Telephone: 518-402-9553
Last EDR Contact: 05/23/2012
Next Scheduled EDR Contact: 09/03/2012
Data Release Frequency: Quarterly

RES DECL: Restrictive Declarations Listing

A restrictive declaration is a covenant running with the land which binds the present and future owners of the property. As a condition of certain special permits, the City Planning Commission may require an applicant to sign and record a restrictive declaration that places specified conditions on the future use and development of the property. Certain restrictive declarations are indicated by a D on zoning maps.

Date of Government Version: 11/18/2010
Date Data Arrived at EDR: 12/23/2010
Date Made Active in Reports: 02/11/2011
Number of Days to Update: 50

Source: NYC Department of City Planning
Telephone: 212-720-3401
Last EDR Contact: 06/29/2012
Next Scheduled EDR Contact: 10/08/2012
Data Release Frequency: No Update Planned

State and tribal voluntary cleanup sites

VCP: Voluntary Cleanup Agreements

New York established its Voluntary Cleanup Program (VCP) to address the environmental, legal and financial barriers that often hinder the redevelopment and reuse of contaminated properties. The Voluntary Cleanup Program was developed to enhance private sector cleanup of brownfields by enabling parties to remediate sites using private rather than public funds and to reduce the development pressures on "greenfield" sites.

Date of Government Version: 05/21/2012
Date Data Arrived at EDR: 05/23/2012
Date Made Active in Reports: 06/21/2012
Number of Days to Update: 29

Source: Department of Environmental Conservation
Telephone: 518-402-9711
Last EDR Contact: 05/23/2012
Next Scheduled EDR Contact: 09/03/2012
Data Release Frequency: Semi-Annually

INDIAN VCP R1: Voluntary Cleanup Priority Listing

A listing of voluntary cleanup priority sites located on Indian Land located in Region 1.

Date of Government Version: 02/17/2012
Date Data Arrived at EDR: 04/03/2012
Date Made Active in Reports: 05/15/2012
Number of Days to Update: 42

Source: EPA, Region 1
Telephone: 617-918-1102
Last EDR Contact: 04/03/2012
Next Scheduled EDR Contact: 07/16/2012
Data Release Frequency: Varies

INDIAN VCP R7: Voluntary Cleanup Priority Lisitng

A listing of voluntary cleanup priority sites located on Indian Land located in Region 7.

Date of Government Version: 03/20/2008
Date Data Arrived at EDR: 04/22/2008
Date Made Active in Reports: 05/19/2008
Number of Days to Update: 27

Source: EPA, Region 7
Telephone: 913-551-7365
Last EDR Contact: 04/20/2009
Next Scheduled EDR Contact: 07/20/2009
Data Release Frequency: Varies

State and tribal Brownfields sites

ERP: Environmental Restoration Program Listing

In an effort to spur the cleanup and redevelopment of brownfields, New Yorkers approved a $200 million Environmental Restoration or Brownfields Fund as part of the $1.75 billion Clean Water/Clean Air Bond Act of 1996 (1996 Bond Act). Enhancements to the program were enacted on October 7, 2003. Under the Environmental Restoration Program, the State provides grants to municipalities to reimburse up to 90 percent of on-site eligible costs and 100% of off-site eligible costs for site investigation and remediation activities. Once remediated, the property may then be reused for commercial, industrial, residential or public use.

Date of Government Version: 05/21/2012
Date Data Arrived at EDR: 05/23/2012
Date Made Active in Reports: 06/21/2012
Number of Days to Update: 29

Source: Department of Environmental Conservation
Telephone: 518-402-9622
Last EDR Contact: 05/23/2012
Next Scheduled EDR Contact: 09/03/2012
Data Release Frequency: Quarterly

BROWNFIELDS: Brownfields Site List

A Brownfield is any real property where redevelopment or re-use may be complicated by the presence or potential presence of a hazardous waste, petroleum, pollutant, or contaminant.

Date of Government Version: 05/21/2012
Date Data Arrived at EDR: 05/23/2012
Date Made Active in Reports: 06/21/2012
Number of Days to Update: 29

Source: Department of Environmental Conservation
Telephone: 518-402-9764
Last EDR Contact: 05/23/2012
Next Scheduled EDR Contact: 09/03/2012
Data Release Frequency: Semi-Annually

GOVERNMENT RECORDS SEARCHED / DATA CURRENCY TRACKING

ADDITIONAL ENVIRONMENTAL RECORDS

Local Brownfield lists

US BROWNFIELDS: A Listing of Brownfields Sites

Brownfields are real property, the expansion, redevelopment, or reuse of which may be complicated by the presence or potential presence of a hazardous substance, pollutant, or contaminant. Cleaning up and reinvesting in these properties takes development pressures off of undeveloped, open land, and both improves and protects the environment. Assessment, Cleanup and Redevelopment Exchange System (ACRES) stores information reported by EPA Brownfields grant recipients on brownfields properties assessed or cleaned up with grant funding as well as information on Targeted Brownfields Assessments performed by EPA Regions. A listing of ACRES Brownfield sites is obtained from Cleanups in My Community. Cleanups in My Community provides information on Brownfields properties for which information is reported back to EPA, as well as areas served by Brownfields grant programs.

Date of Government Version: 06/27/2011
Date Data Arrived at EDR: 06/27/2011
Date Made Active in Reports: 09/13/2011
Number of Days to Update: 78

Source: Environmental Protection Agency
Telephone: 202-566-2777
Last EDR Contact: 06/25/2012
Next Scheduled EDR Contact: 10/08/2012
Data Release Frequency: Semi-Annually

Local Lists of Landfill / Solid Waste Disposal Sites

ODI: Open Dump Inventory

An open dump is defined as a disposal facility that does not comply with one or more of the Part 257 or Part 258 Subtitle D Criteria.

Date of Government Version: 06/30/1985
Date Data Arrived at EDR: 08/09/2004
Date Made Active in Reports: 09/17/2004
Number of Days to Update: 39

Source: Environmental Protection Agency
Telephone: 800-424-9346
Last EDR Contact: 06/09/2004
Next Scheduled EDR Contact: N/A
Data Release Frequency: No Update Planned

DEBRIS REGION 9: Torres Martinez Reservation Illegal Dump Site Locations

A listing of illegal dump sites location on the Torres Martinez Indian Reservation located in eastern Riverside County and northern Imperial County, California.

Date of Government Version: 01/12/2009
Date Data Arrived at EDR: 05/07/2009
Date Made Active in Reports: 09/21/2009
Number of Days to Update: 137

Source: EPA, Region 9
Telephone: 415-947-4219
Last EDR Contact: 06/01/2012
Next Scheduled EDR Contact: 10/08/2012
Data Release Frequency: No Update Planned

SWRCY: Registered Recycling Facility List

A listing of recycling facilities.

Date of Government Version: 04/11/2012
Date Data Arrived at EDR: 04/11/2012
Date Made Active in Reports: 05/07/2012
Number of Days to Update: 26

Source: Department of Environmental Conservation
Telephone: 518-402-8705
Last EDR Contact: 01/09/2012
Next Scheduled EDR Contact: 04/23/2012
Data Release Frequency: Semi-Annually

SWTIRE: Registered Waste Tire Storage & Facility List

A listing of facilities registered to accept waste tires.

Date of Government Version: 08/01/2006
Date Data Arrived at EDR: 11/15/2006
Date Made Active in Reports: 11/30/2006
Number of Days to Update: 15

Source: Department of Environmental Conservation
Telephone: 518-402-8694
Last EDR Contact: 04/27/2012
Next Scheduled EDR Contact: 08/06/2012
Data Release Frequency: Annually

INDIAN ODI: Report on the Status of Open Dumps on Indian Lands
Location of open dumps on Indian land.

Date of Government Version: 12/31/1998
Date Data Arrived at EDR: 12/03/2007
Date Made Active in Reports: 01/24/2008
Number of Days to Update: 52
Source: Environmental Protection Agency
Telephone: 703-308-8245
Last EDR Contact: 05/07/2012
Next Scheduled EDR Contact: 08/20/2012
Data Release Frequency: Varies

Local Lists of Hazardous waste / Contaminated Sites

US CDL: Clandestine Drug Labs
A listing of clandestine drug lab locations. The U.S. Department of Justice ("the Department") provides this web site as a public service. It contains addresses of some locations where law enforcement agencies reported they found chemicals or other items that indicated the presence of either clandestine drug laboratories or dumpsites. In most cases, the source of the entries is not the Department, and the Department has not verified the entry and does not guarantee its accuracy. Members of the public must verify the accuracy of all entries by, for example, contacting local law enforcement and local health departments.

Date of Government Version: 02/02/2012
Date Data Arrived at EDR: 03/13/2012
Date Made Active in Reports: 06/14/2012
Number of Days to Update: 93
Source: Drug Enforcement Administration
Telephone: 202-307-1000
Last EDR Contact: 06/04/2012
Next Scheduled EDR Contact: 09/17/2012
Data Release Frequency: Quarterly

DEL SHWS: Delisted Registry Sites
A database listing of sites delisted from the Registry of Inactive Hazardous Waste Disposal Sites.

Date of Government Version: 05/21/2012
Date Data Arrived at EDR: 05/23/2012
Date Made Active in Reports: 06/21/2012
Number of Days to Update: 29
Source: Department of Environmental Conservation
Telephone: 518-402-9622
Last EDR Contact: 05/23/2012
Next Scheduled EDR Contact: 09/03/2012
Data Release Frequency: Annually

US HIST CDL: National Clandestine Laboratory Register
A listing of clandestine drug lab locations. The U.S. Department of Justice ("the Department") provides this web site as a public service. It contains addresses of some locations where law enforcement agencies reported they found chemicals or other items that indicated the presence of either clandestine drug laboratories or dumpsites. In most cases, the source of the entries is not the Department, and the Department has not verified the entry and does not guarantee its accuracy. Members of the public must verify the accuracy of all entries by, for example, contacting local law enforcement and local health departments.

Date of Government Version: 09/01/2007
Date Data Arrived at EDR: 11/19/2008
Date Made Active in Reports: 03/30/2009
Number of Days to Update: 131
Source: Drug Enforcement Administration
Telephone: 202-307-1000
Last EDR Contact: 03/23/2009
Next Scheduled EDR Contact: 06/22/2009
Data Release Frequency: No Update Planned

Local Lists of Registered Storage Tanks

HIST UST: Historical Petroleum Bulk Storage Database
These facilities have petroleum storage capacities in excess of 1,100 gallons and less than 400,000 gallons. This database contains detailed information per site. It is no longer updated due to the sensitive nature of the information involved. See UST for more current data.

Date of Government Version: 01/01/2002
Date Data Arrived at EDR: 06/02/2006
Date Made Active in Reports: 07/20/2006
Number of Days to Update: 48
Source: Department of Environmental Conservation
Telephone: 518-402-9549
Last EDR Contact: 10/23/2006
Next Scheduled EDR Contact: 01/22/2007
Data Release Frequency: Varies

HIST AST: Historical Petroleum Bulk Storage Database

These facilities have petroleum storage capabilities in excess of 1,100 gallons and less than 400,000 gallons. This database contains detailed information per site. No longer updated due to the sensitive nature of the information involved. See AST for more current data.

Date of Government Version: 01/01/2002
Date Data Arrived at EDR: 06/02/2006
Date Made Active in Reports: 07/20/2006
Number of Days to Update: 48

Source: Department of Environmental Conservation
Telephone: 518-402-9549
Last EDR Contact: 10/23/2006
Next Scheduled EDR Contact: 01/22/2007
Data Release Frequency: No Update Planned

Local Land Records

LIENS 2: CERCLA Lien Information

A Federal CERCLA ('Superfund') lien can exist by operation of law at any site or property at which EPA has spent Superfund monies. These monies are spent to investigate and address releases and threatened releases of contamination. CERCLIS provides information as to the identity of these sites and properties.

Date of Government Version: 02/16/2012
Date Data Arrived at EDR: 03/26/2012
Date Made Active in Reports: 06/14/2012
Number of Days to Update: 80

Source: Environmental Protection Agency
Telephone: 202-564-6023
Last EDR Contact: 04/30/2012
Next Scheduled EDR Contact: 08/13/2012
Data Release Frequency: Varies

LUCIS: Land Use Control Information System

LUCIS contains records of land use control information pertaining to the former Navy Base Realignment and Closure properties.

Date of Government Version: 12/09/2005
Date Data Arrived at EDR: 12/11/2006
Date Made Active in Reports: 01/11/2007
Number of Days to Update: 31

Source: Department of the Navy
Telephone: 843-820-7326
Last EDR Contact: 05/21/2012
Next Scheduled EDR Contact: 09/03/2012
Data Release Frequency: Varies

LIENS: Spill Liens Information

Lien information from the Oil Spill Fund.

Date of Government Version: 05/15/2012
Date Data Arrived at EDR: 05/17/2012
Date Made Active in Reports: 06/21/2012
Number of Days to Update: 35

Source: Office of the State Comptroller
Telephone: 518-474-9034
Last EDR Contact: 05/15/2012
Next Scheduled EDR Contact: 08/27/2012
Data Release Frequency: Varies

Records of Emergency Release Reports

HMIRS: Hazardous Materials Information Reporting System

Hazardous Materials Incident Report System. HMIRS contains hazardous material spill incidents reported to DOT.

Date of Government Version: 04/01/2012
Date Data Arrived at EDR: 04/03/2012
Date Made Active in Reports: 06/14/2012
Number of Days to Update: 72

Source: U.S. Department of Transportation
Telephone: 202-366-4555
Last EDR Contact: 04/03/2012
Next Scheduled EDR Contact: 07/16/2012
Data Release Frequency: Annually

SPILLS: Spills Information Database

Data collected on spills reported to NYSDEC as required by one or more of the following: Article 12 of the Navigation Law, 6 NYCRR Section 613.8 (from PBS regs), or 6 NYCRR Section 595.2 (from CBS regs). It includes spills active as of April 1, 1986, as well as spills occurring since this date.

Date of Government Version: 03/29/2012
Date Data Arrived at EDR: 03/29/2012
Date Made Active in Reports: 05/09/2012
Number of Days to Update: 41

Source: Department of Environmental Conservation
Telephone: 518-402-9549
Last EDR Contact: 05/23/2012
Next Scheduled EDR Contact: 09/03/2012
Data Release Frequency: Varies

HIST SPILLS: SPILLS Database

This database contains records of chemical and petroleum spill incidents. Under State law, petroleum and hazardous chemical spills that can impact the waters of the state must be reported by the spiller (and, in some cases, by anyone who has knowledge of the spills). In 2002, the Department of Environmental Conservation stopped providing updates to its original Spills Information Database. This database includes fields that are no longer available from the NYDEC as of January 1, 2002. Current information may be found in the NY SPILLS database. Department of Environmental Conservation.

Date of Government Version: 01/01/2002
Date Data Arrived at EDR: 07/08/2005
Date Made Active in Reports: 07/14/2005
Number of Days to Update: 6

Source: Department of Environmental Conservation
Telephone: 518-402-9549
Last EDR Contact: 07/07/2005
Next Scheduled EDR Contact: N/A
Data Release Frequency: No Update Planned

Other Ascertainable Records

RCRA-NonGen: RCRA - Non Generators

RCRAInfo is EPA's comprehensive information system, providing access to data supporting the Resource Conservation and Recovery Act (RCRA) of 1976 and the Hazardous and Solid Waste Amendments (HSWA) of 1984. The database includes selective information on sites which generate, transport, store, treat and/or dispose of hazardous waste as defined by the Resource Conservation and Recovery Act (RCRA). Non-Generators do not presently generate hazardous waste.

Date of Government Version: 03/15/2012
Date Data Arrived at EDR: 04/04/2012
Date Made Active in Reports: 05/15/2012
Number of Days to Update: 41

Source: Environmental Protection Agency
Telephone: (212) 637-3660
Last EDR Contact: 04/04/2012
Next Scheduled EDR Contact: 07/16/2012
Data Release Frequency: Varies

DOT OPS: Incident and Accident Data

Department of Transporation, Office of Pipeline Safety Incident and Accident data.

Date of Government Version: 07/29/2011
Date Data Arrived at EDR: 08/09/2011
Date Made Active in Reports: 11/11/2011
Number of Days to Update: 94

Source: Department of Transporation, Office of Pipeline Safety
Telephone: 202-366-4595
Last EDR Contact: 05/08/2012
Next Scheduled EDR Contact: 08/20/2012
Data Release Frequency: Varies

DOD: Department of Defense Sites

This data set consists of federally owned or administered lands, administered by the Department of Defense, that have any area equal to or greater than 640 acres of the United States, Puerto Rico, and the U.S. Virgin Islands.

Date of Government Version: 12/31/2005
Date Data Arrived at EDR: 11/10/2006
Date Made Active in Reports: 01/11/2007
Number of Days to Update: 62

Source: USGS
Telephone: 888-275-8747
Last EDR Contact: 04/16/2012
Next Scheduled EDR Contact: 07/30/2012
Data Release Frequency: Semi-Annually

FUDS: Formerly Used Defense Sites

The listing includes locations of Formerly Used Defense Sites properties where the US Army Corps of Engineers is actively working or will take necessary cleanup actions.

Date of Government Version: 12/31/2009
Date Data Arrived at EDR: 08/12/2010
Date Made Active in Reports: 12/02/2010
Number of Days to Update: 112

Source: U.S. Army Corps of Engineers
Telephone: 202-528-4285
Last EDR Contact: 06/11/2012
Next Scheduled EDR Contact: 09/24/2012
Data Release Frequency: Varies

GOVERNMENT RECORDS SEARCHED / DATA CURRENCY TRACKING

CONSENT: Superfund (CERCLA) Consent Decrees

Major legal settlements that establish responsibility and standards for cleanup at NPL (Superfund) sites. Released periodically by United States District Courts after settlement by parties to litigation matters.

Date of Government Version: 12/01/2011
Date Data Arrived at EDR: 01/25/2012
Date Made Active in Reports: 03/01/2012
Number of Days to Update: 36

Source: Department of Justice, Consent Decree Library
Telephone: Varies
Last EDR Contact: 06/27/2012
Next Scheduled EDR Contact: 10/15/2012
Data Release Frequency: Varies

ROD: Records Of Decision

Record of Decision. ROD documents mandate a permanent remedy at an NPL (Superfund) site containing technical and health information to aid in the cleanup.

Date of Government Version: 02/27/2012
Date Data Arrived at EDR: 03/14/2012
Date Made Active in Reports: 06/14/2012
Number of Days to Update: 92

Source: EPA
Telephone: 703-416-0223
Last EDR Contact: 06/13/2012
Next Scheduled EDR Contact: 09/24/2012
Data Release Frequency: Annually

UMTRA: Uranium Mill Tailings Sites

Uranium ore was mined by private companies for federal government use in national defense programs. When the mills shut down, large piles of the sand-like material (mill tailings) remain after uranium has been extracted from the ore. Levels of human exposure to radioactive materials from the piles are low; however, in some cases tailings were used as construction materials before the potential health hazards of the tailings were recognized.

Date of Government Version: 09/14/2010
Date Data Arrived at EDR: 10/07/2011
Date Made Active in Reports: 03/01/2012
Number of Days to Update: 146

Source: Department of Energy
Telephone: 505-845-0011
Last EDR Contact: 05/29/2012
Next Scheduled EDR Contact: 09/10/2012
Data Release Frequency: Varies

MINES: Mines Master Index File

Contains all mine identification numbers issued for mines active or opened since 1971. The data also includes violation information.

Date of Government Version: 08/18/2011
Date Data Arrived at EDR: 09/08/2011
Date Made Active in Reports: 09/29/2011
Number of Days to Update: 21

Source: Department of Labor, Mine Safety and Health Administration
Telephone: 303-231-5959
Last EDR Contact: 06/05/2012
Next Scheduled EDR Contact: 09/17/2012
Data Release Frequency: Semi-Annually

TRIS: Toxic Chemical Release Inventory System

Toxic Release Inventory System. TRIS identifies facilities which release toxic chemicals to the air, water and land in reportable quantities under SARA Title III Section 313.

Date of Government Version: 12/31/2009
Date Data Arrived at EDR: 09/01/2011
Date Made Active in Reports: 01/10/2012
Number of Days to Update: 131

Source: EPA
Telephone: 202-566-0250
Last EDR Contact: 05/29/2012
Next Scheduled EDR Contact: 09/10/2012
Data Release Frequency: Annually

TSCA: Toxic Substances Control Act

Toxic Substances Control Act. TSCA identifies manufacturers and importers of chemical substances included on the TSCA Chemical Substance Inventory list. It includes data on the production volume of these substances by plant site.

Date of Government Version: 12/31/2006
Date Data Arrived at EDR: 09/29/2010
Date Made Active in Reports: 12/02/2010
Number of Days to Update: 64

Source: EPA
Telephone: 202-260-5521
Last EDR Contact: 06/29/2012
Next Scheduled EDR Contact: 10/08/2012
Data Release Frequency: Every 4 Years

GOVERNMENT RECORDS SEARCHED / DATA CURRENCY TRACKING

FTTS: FIFRA/ TSCA Tracking System - FIFRA (Federal Insecticide, Fungicide, & Rodenticide Act)/TSCA (Toxic Substances Control Act)
FTTS tracks administrative cases and pesticide enforcement actions and compliance activities related to FIFRA, TSCA and EPCRA (Emergency Planning and Community Right-to-Know Act). To maintain currency, EDR contacts the Agency on a quarterly basis.

Date of Government Version: 04/09/2009
Date Data Arrived at EDR: 04/16/2009
Date Made Active in Reports: 05/11/2009
Number of Days to Update: 25

Source: EPA/Office of Prevention, Pesticides and Toxic Substances
Telephone: 202-566-1667
Last EDR Contact: 05/23/2012
Next Scheduled EDR Contact: 09/10/2012
Data Release Frequency: Quarterly

FTTS INSP: FIFRA/ TSCA Tracking System - FIFRA (Federal Insecticide, Fungicide, & Rodenticide Act)/TSCA (Toxic Substances Control Act)
A listing of FIFRA/TSCA Tracking System (FTTS) inspections and enforcements.

Date of Government Version: 04/09/2009
Date Data Arrived at EDR: 04/16/2009
Date Made Active in Reports: 05/11/2009
Number of Days to Update: 25

Source: EPA
Telephone: 202-566-1667
Last EDR Contact: 05/23/2012
Next Scheduled EDR Contact: 09/10/2012
Data Release Frequency: Quarterly

HIST FTTS: FIFRA/TSCA Tracking System Administrative Case Listing
A complete administrative case listing from the FIFRA/TSCA Tracking System (FTTS) for all ten EPA regions. The information was obtained from the National Compliance Database (NCDB). NCDB supports the implementation of FIFRA (Federal Insecticide, Fungicide, and Rodenticide Act) and TSCA (Toxic Substances Control Act). Some EPA regions are now closing out records. Because of that, and the fact that some EPA regions are not providing EPA Headquarters with updated records, it was decided to create a HIST FTTS database. It included records that may not be included in the newer FTTS database updates. This database is no longer updated.

Date of Government Version: 10/19/2006
Date Data Arrived at EDR: 03/01/2007
Date Made Active in Reports: 04/10/2007
Number of Days to Update: 40

Source: Environmental Protection Agency
Telephone: 202-564-2501
Last EDR Contact: 12/17/2007
Next Scheduled EDR Contact: 03/17/2008
Data Release Frequency: No Update Planned

HIST FTTS INSP: FIFRA/TSCA Tracking System Inspection & Enforcement Case Listing
A complete inspection and enforcement case listing from the FIFRA/TSCA Tracking System (FTTS) for all ten EPA regions. The information was obtained from the National Compliance Database (NCDB). NCDB supports the implementation of FIFRA (Federal Insecticide, Fungicide, and Rodenticide Act) and TSCA (Toxic Substances Control Act). Some EPA regions are now closing out records. Because of that, and the fact that some EPA regions are not providing EPA Headquarters with updated records, it was decided to create a HIST FTTS database. It included records that may not be included in the newer FTTS database updates. This database is no longer updated.

Date of Government Version: 10/19/2006
Date Data Arrived at EDR: 03/01/2007
Date Made Active in Reports: 04/10/2007
Number of Days to Update: 40

Source: Environmental Protection Agency
Telephone: 202-564-2501
Last EDR Contact: 12/17/2008
Next Scheduled EDR Contact: 03/17/2008
Data Release Frequency: No Update Planned

SSTS: Section 7 Tracking Systems
Section 7 of the Federal Insecticide, Fungicide and Rodenticide Act, as amended (92 Stat. 829) requires all registered pesticide-producing establishments to submit a report to the Environmental Protection Agency by March 1st each year. Each establishment must report the types and amounts of pesticides, active ingredients and devices being produced, and those having been produced and sold or distributed in the past year.

Date of Government Version: 12/31/2009
Date Data Arrived at EDR: 12/10/2010
Date Made Active in Reports: 02/25/2011
Number of Days to Update: 77

Source: EPA
Telephone: 202-564-4203
Last EDR Contact: 04/30/2012
Next Scheduled EDR Contact: 08/13/2012
Data Release Frequency: Annually

ICIS: Integrated Compliance Information System

The Integrated Compliance Information System (ICIS) supports the information needs of the national enforcement and compliance program as well as the unique needs of the National Pollutant Discharge Elimination System (NPDES) program.

Date of Government Version: 07/20/2011
Date Data Arrived at EDR: 11/10/2011
Date Made Active in Reports: 01/10/2012
Number of Days to Update: 61

Source: Environmental Protection Agency
Telephone: 202-564-5088
Last EDR Contact: 06/21/2012
Next Scheduled EDR Contact: 10/08/2012
Data Release Frequency: Quarterly

PADS: PCB Activity Database System

PCB Activity Database. PADS Identifies generators, transporters, commercial storers and/or brokers and disposers of PCB's who are required to notify the EPA of such activities.

Date of Government Version: 11/01/2010
Date Data Arrived at EDR: 11/10/2010
Date Made Active in Reports: 02/16/2011
Number of Days to Update: 98

Source: EPA
Telephone: 202-566-0500
Last EDR Contact: 04/17/2012
Next Scheduled EDR Contact: 07/30/2012
Data Release Frequency: Annually

MLTS: Material Licensing Tracking System

MLTS is maintained by the Nuclear Regulatory Commission and contains a list of approximately 8,100 sites which possess or use radioactive materials and which are subject to NRC licensing requirements. To maintain currency, EDR contacts the Agency on a quarterly basis.

Date of Government Version: 06/21/2011
Date Data Arrived at EDR: 07/15/2011
Date Made Active in Reports: 09/13/2011
Number of Days to Update: 60

Source: Nuclear Regulatory Commission
Telephone: 301-415-7169
Last EDR Contact: 06/11/2012
Next Scheduled EDR Contact: 09/24/2012
Data Release Frequency: Quarterly

RADINFO: Radiation Information Database

The Radiation Information Database (RADINFO) contains information about facilities that are regulated by U.S. Environmental Protection Agency (EPA) regulations for radiation and radioactivity.

Date of Government Version: 01/10/2012
Date Data Arrived at EDR: 01/12/2012
Date Made Active in Reports: 03/01/2012
Number of Days to Update: 49

Source: Environmental Protection Agency
Telephone: 202-343-9775
Last EDR Contact: 04/10/2012
Next Scheduled EDR Contact: 07/23/2012
Data Release Frequency: Quarterly

FINDS: Facility Index System/Facility Registry System

Facility Index System. FINDS contains both facility information and 'pointers' to other sources that contain more detail. EDR includes the following FINDS databases in this report: PCS (Permit Compliance System), AIRS (Aerometric Information Retrieval System), DOCKET (Enforcement Docket used to manage and track information on civil judicial enforcement cases for all environmental statutes), FURS (Federal Underground Injection Control), C-DOCKET (Criminal Docket System used to track criminal enforcement actions for all environmental statutes), FFIS (Federal Facilities Information System), STATE (State Environmental Laws and Statutes), and PADS (PCB Activity Data System).

Date of Government Version: 10/23/2011
Date Data Arrived at EDR: 12/13/2011
Date Made Active in Reports: 03/01/2012
Number of Days to Update: 79

Source: EPA
Telephone: (212) 637-3000
Last EDR Contact: 06/12/2012
Next Scheduled EDR Contact: 09/24/2012
Data Release Frequency: Quarterly

RAATS: RCRA Administrative Action Tracking System

RCRA Administration Action Tracking System. RAATS contains records based on enforcement actions issued under RCRA pertaining to major violators and includes administrative and civil actions brought by the EPA. For administration actions after September 30, 1995, data entry in the RAATS database was discontinued. EPA will retain a copy of the database for historical records. It was necessary to terminate RAATS because a decrease in agency resources made it impossible to continue to update the information contained in the database.

Date of Government Version: 04/17/1995
Date Data Arrived at EDR: 07/03/1995
Date Made Active in Reports: 08/07/1995
Number of Days to Update: 35

Source: EPA
Telephone: 202-564-4104
Last EDR Contact: 06/02/2008
Next Scheduled EDR Contact: 09/01/2008
Data Release Frequency: No Update Planned

BRS: Biennial Reporting System

The Biennial Reporting System is a national system administered by the EPA that collects data on the generation and management of hazardous waste. BRS captures detailed data from two groups: Large Quantity Generators (LQG) and Treatment, Storage, and Disposal Facilities.

Date of Government Version: 12/31/2009
Date Data Arrived at EDR: 03/01/2011
Date Made Active in Reports: 05/02/2011
Number of Days to Update: 62

Source: EPA/NTIS
Telephone: 800-424-9346
Last EDR Contact: 06/01/2012
Next Scheduled EDR Contact: 09/10/2012
Data Release Frequency: Biennially

HSWDS: Hazardous Substance Waste Disposal Site Inventory

The list includes any known or suspected hazardous substance waste disposal sites. Also included are sites delisted from the Registry of Inactive Hazardous Waste Disposal Sites and non-Registry sites that U.S. EPA Preliminary Assessment (PA) reports or Site Investigation (SI) reports were prepared. Hazardous Substance Waste Disposal Sites are eligible to be Superfund sites now that the New York State Superfund has been refinanced and changed. This means that the study inventory has served its purpose and will no longer be maintained as a separate entity. The last version of the study inventory is frozen in time. The sites on the study will not automatically be made Superfund sites, rather each site will be further evaluated for listing on the Registry. So overtime they will be added to the registry or not.

Date of Government Version: 01/01/2003
Date Data Arrived at EDR: 10/20/2006
Date Made Active in Reports: 11/30/2006
Number of Days to Update: 41

Source: Department of Environmental Conservation
Telephone: 518-402-9564
Last EDR Contact: 05/26/2009
Next Scheduled EDR Contact: 08/24/2009
Data Release Frequency: No Update Planned

UIC: Underground Injection Control Wells

A listing of enhanced oil recovery underground injection wells.

Date of Government Version: 03/12/2012
Date Data Arrived at EDR: 03/14/2012
Date Made Active in Reports: 05/04/2012
Number of Days to Update: 51

Source: Department of Environmental Conservation
Telephone: 518-402-8056
Last EDR Contact: 06/13/2012
Next Scheduled EDR Contact: 09/24/2012
Data Release Frequency: Quarterly

NY MANIFEST: Facility and Manifest Data

Manifest is a document that lists and tracks hazardous waste from the generator through transporters to a TSD facility.

Date of Government Version: 05/01/2012
Date Data Arrived at EDR: 05/09/2012
Date Made Active in Reports: 06/14/2012
Number of Days to Update: 36

Source: Department of Environmental Conservation
Telephone: 518-402-8651
Last EDR Contact: 05/09/2012
Next Scheduled EDR Contact: 08/20/2012
Data Release Frequency: Annually

DRYCLEANERS: Registered Drycleaners

A listing of all registered drycleaning facilities.

Date of Government Version: 12/20/2011
Date Data Arrived at EDR: 12/30/2011
Date Made Active in Reports: 01/25/2012
Number of Days to Update: 26

Source: Department of Environmental Conservation
Telephone: 518-402-8403
Last EDR Contact: 03/19/6182
Next Scheduled EDR Contact: 10/01/2012
Data Release Frequency: Varies

SPDES: State Pollutant Discharge Elimination System

New York State has a state program which has been approved by the United States Environmental Protection Agency for the control of wastewater and stormwater discharges in accordance with the Clean Water Act. Under New York State law the program is known as the State Pollutant Discharge Elimination System (SPDES) and is broader in scope than that required by the Clean Water Act in that it controls point source discharges to groundwaters as well as surface waters.

Date of Government Version: 03/26/2012
Date Data Arrived at EDR: 03/26/2012
Date Made Active in Reports: 05/04/2012
Number of Days to Update: 39

Source: Department of Environmental Conservation
Telephone: 518-402-8233
Last EDR Contact: 03/26/2012
Next Scheduled EDR Contact: 07/30/2012
Data Release Frequency: No Update Planned

AIRS: Air Emissions Data

Point source emissions inventory data.

Date of Government Version: 12/31/2010
Date Data Arrived at EDR: 08/24/2011
Date Made Active in Reports: 11/03/2011
Number of Days to Update: 71

Source: Department of Environmental Conservation
Telephone: 518-402-8452
Last EDR Contact: 04/30/2012
Next Scheduled EDR Contact: 08/13/2012
Data Release Frequency: Annually

E DESIGNATION: E DESIGNATION SITE LISTING

The (E (Environmental)) designation would ensure that sampling and remediation take place on the subject properties, and would avoid any significant impacts related to hazardous materials at these locations. The (E) designations would require that the fee owner of the sites conduct a testing and sampling protocol, and remediation where appropriate, to the satisfaction of the NYCDEP before the issuance of a building permit by the Department of Buildings pursuant to the provisions of Section 11-15 of the Zoning Resolution (Environmental Requirements). The (E) designations also include a mandatory construction-related health and safety plan which must be approved by NYCDEP.

Date of Government Version: 10/05/2011
Date Data Arrived at EDR: 01/03/2012
Date Made Active in Reports: 01/25/2012
Number of Days to Update: 22

Source: New York City Department of City Planning
Telephone: 718-595-6658
Last EDR Contact: 06/21/2012
Next Scheduled EDR Contact: 10/08/2012
Data Release Frequency: Varies

INDIAN RESERV: Indian Reservations

This map layer portrays Indian administered lands of the United States that have any area equal to or greater than 640 acres.

Date of Government Version: 12/31/2005
Date Data Arrived at EDR: 12/08/2006
Date Made Active in Reports: 01/11/2007
Number of Days to Update: 34

Source: USGS
Telephone: 202-208-3710
Last EDR Contact: 04/16/2012
Next Scheduled EDR Contact: 07/30/2012
Data Release Frequency: Semi-Annually

SCRD DRYCLEANERS: State Coalition for Remediation of Drycleaners Listing

The State Coalition for Remediation of Drycleaners was established in 1998, with support from the U.S. EPA Office of Superfund Remediation and Technology Innovation. It is comprised of representatives of states with established drycleaner remediation programs. Currently the member states are Alabama, Connecticut, Florida, Illinois, Kansas, Minnesota, Missouri, North Carolina, Oregon, South Carolina, Tennessee, Texas, and Wisconsin.

Date of Government Version: 03/07/2011
Date Data Arrived at EDR: 03/09/2011
Date Made Active in Reports: 05/02/2011
Number of Days to Update: 54

Source: Environmental Protection Agency
Telephone: 615-532-8599
Last EDR Contact: 04/23/2012
Next Scheduled EDR Contact: 08/06/2012
Data Release Frequency: Varies

PCB TRANSFORMER: PCB Transformer Registration Database

The database of PCB transformer registrations that includes all PCB registration submittals.

Date of Government Version: 02/01/2011
Date Data Arrived at EDR: 10/19/2011
Date Made Active in Reports: 01/10/2012
Number of Days to Update: 83

Source: Environmental Protection Agency
Telephone: 202-566-0517
Last EDR Contact: 05/04/2012
Next Scheduled EDR Contact: 08/13/2012
Data Release Frequency: Varies

COAL ASH: Coal Ash Disposal Site Listing
A listing of coal ash disposal site locations.

Date of Government Version: 04/11/2012
Date Data Arrived at EDR: 04/11/2012
Date Made Active in Reports: 05/04/2012
Number of Days to Update: 23

Source: Department of Environmental Conservation
Telephone: 518-402-8660
Last EDR Contact: 04/09/2012
Next Scheduled EDR Contact: 04/23/2012
Data Release Frequency: Varies

FINANCIAL ASSURANCE 2: Financial Assurance Information Listing
A listing of financial assurance information for hazardous waste facilities. Financial assurance is intended to ensure that resources are available to pay for the cost of closure, post-closure care, and corrective measures if the owner or operator of a regulated facility is unable or unwilling to pay.

Date of Government Version: 10/31/2008
Date Data Arrived at EDR: 11/25/2008
Date Made Active in Reports: 12/11/2008
Number of Days to Update: 16

Source: Department of Environmental Conservation
Telephone: 518-402-8712
Last EDR Contact: 04/09/2012
Next Scheduled EDR Contact: 07/23/2012
Data Release Frequency: Varies

FINANCIAL ASSURANCE 1: Financial Assurance Information Listing
Financial assurance information.

Date of Government Version: 04/10/2012
Date Data Arrived at EDR: 04/11/2012
Date Made Active in Reports: 05/07/2012
Number of Days to Update: 26

Source: Department of Environmental Conservation
Telephone: 518-402-8660
Last EDR Contact: 04/09/2012
Next Scheduled EDR Contact: 04/23/2012
Data Release Frequency: Quarterly

COAL ASH EPA: Coal Combustion Residues Surface Impoundments List
A listing of coal combustion residues surface impoundments with high hazard potential ratings.

Date of Government Version: 08/17/2010
Date Data Arrived at EDR: 01/03/2011
Date Made Active in Reports: 03/21/2011
Number of Days to Update: 77

Source: Environmental Protection Agency
Telephone: N/A
Last EDR Contact: 06/12/2012
Next Scheduled EDR Contact: 09/24/2012
Data Release Frequency: Varies

COAL ASH DOE: Sleam-Electric Plan Operation Data
A listing of power plants that store ash in surface ponds.

Date of Government Version: 12/31/2005
Date Data Arrived at EDR: 08/07/2009
Date Made Active in Reports: 10/22/2009
Number of Days to Update: 76

Source: Department of Energy
Telephone: 202-586-8719
Last EDR Contact: 04/16/2012
Next Scheduled EDR Contact: 07/30/2012
Data Release Frequency: Varies

2020 COR ACTION: 2020 Corrective Action Program List
The EPA has set ambitious goals for the RCRA Corrective Action program by creating the 2020 Corrective Action Universe. This RCRA cleanup baseline includes facilities expected to need corrective action. The 2020 universe contains a wide variety of sites. Some properties are heavily contaminated while others were contaminated but have since been cleaned up. Still others have not been fully investigated yet, and may require little or no remediation. Inclusion in the 2020 Universe does not necessarily imply failure on the part of a facility to meet its RCRA obligations.

Date of Government Version: 11/11/2011
Date Data Arrived at EDR: 05/18/2012
Date Made Active in Reports: 05/25/2012
Number of Days to Update: 7

Source: Environmental Protection Agency
Telephone: 703-308-4044
Last EDR Contact: 05/18/2012
Next Scheduled EDR Contact: 08/27/2012
Data Release Frequency: Varies

FEDLAND: Federal and Indian Lands

Federally and Indian administrated lands of the United States. Lands included are administrated by: Army Corps of Engineers, Bureau of Reclamation, National Wild and Scenic River, National Wildlife Refuge, Public Domain Land, Wilderness, Wilderness Study Area, Wildlife Management Area, Bureau of Indian Affairs, Bureau of Land Management, Department of Justice, Forest Service, Fish and Wildlife Service, National Park Service.

Date of Government Version: 12/31/2005
Date Data Arrived at EDR: 02/06/2006
Date Made Active in Reports: 01/11/2007
Number of Days to Update: 339

Source: U.S. Geological Survey
Telephone: 888-275-8747
Last EDR Contact: 04/16/2012
Next Scheduled EDR Contact: 07/30/2012
Data Release Frequency: N/A

US FIN ASSUR: Financial Assurance Information

All owners and operators of facilities that treat, store, or dispose of hazardous waste are required to provide proof that they will have sufficient funds to pay for the clean up, closure, and post-closure care of their facilities.

Date of Government Version: 05/24/2012
Date Data Arrived at EDR: 06/05/2012
Date Made Active in Reports: 06/14/2012
Number of Days to Update: 9

Source: Environmental Protection Agency
Telephone: 202-566-1917
Last EDR Contact: 05/21/2012
Next Scheduled EDR Contact: 09/03/2012
Data Release Frequency: Quarterly

EPA WATCH LIST: EPA WATCH LIST

EPA maintains a "Watch List" to facilitate dialogue between EPA, state and local environmental agencies on enforcement matters relating to facilities with alleged violations identified as either significant or high priority. Being on the Watch List does not mean that the facility has actually violated the law only that an investigation by EPA or a state or local environmental agency has led those organizations to allege that an unproven violation has in fact occurred. Being on the Watch List does not represent a higher level of concern regarding the alleged violations that were detected, but instead indicates cases requiring additional dialogue between EPA, state and local agencies - primarily because of the length of time the alleged violation has gone unaddressed or unresolved.

Date of Government Version: 03/31/2012
Date Data Arrived at EDR: 05/17/2012
Date Made Active in Reports: 06/14/2012
Number of Days to Update: 28

Source: Environmental Protection Agency
Telephone: 617-520-3000
Last EDR Contact: 05/15/2012
Next Scheduled EDR Contact: 08/27/2012
Data Release Frequency: Quarterly

EDR PROPRIETARY RECORDS

EDR Proprietary Records

Manufactured Gas Plants: EDR Proprietary Manufactured Gas Plants

The EDR Proprietary Manufactured Gas Plant Database includes records of coal gas plants (manufactured gas plants) compiled by EDR's researchers. Manufactured gas sites were used in the United States from the 1800's to 1950's to produce a gas that could be distributed and used as fuel. These plants used whale oil, rosin, coal, or a mixture of coal, oil, and water that also produced a significant amount of waste. Many of the byproducts of the gas production, such as coal tar (oily waste containing volatile and non-volatile chemicals), sludges, oils and other compounds are potentially hazardous to human health and the environment. The byproduct from this process was frequently disposed of directly at the plant site and can remain or spread slowly, serving as a continuous source of soil and groundwater contamination.

Date of Government Version: N/A
Date Data Arrived at EDR: N/A
Date Made Active in Reports: N/A
Number of Days to Update: N/A

Source: EDR, Inc.
Telephone: N/A
Last EDR Contact: N/A
Next Scheduled EDR Contact: N/A
Data Release Frequency: No Update Planned

EDR Historical Auto Stations: EDR Proprietary Historic Gas Stations

EDR has searched selected national collections of business directories and has collected listings of potential gas station/filling station/service station sites that were available to EDR researchers. EDR's review was limited to those categories of sources that might, in EDR's opinion, include gas station/filling station/service station establishments. The categories reviewed included, but were not limited to gas, gas station, gasoline station, filling station, auto, automobile repair, auto service station, service station, etc.

Date of Government Version: N/A
Date Data Arrived at EDR: N/A
Date Made Active in Reports: N/A
Number of Days to Update: N/A

Source: EDR, Inc.
Telephone: N/A
Last EDR Contact: N/A
Next Scheduled EDR Contact: N/A
Data Release Frequency: Varies

EDR Historical Cleaners: EDR Proprietary Historic Dry Cleaners

EDR has searched selected national collections of business directories and has collected listings of potential dry cleaner sites that were available to EDR researchers. EDR's review was limited to those categories of sources that might, in EDR's opinion, include dry cleaning establishments. The categories reviewed included, but were not limited to dry cleaners, cleaners, laundry, laundromat, cleaning/laundry, wash & dry etc.

Date of Government Version: N/A
Date Data Arrived at EDR: N/A
Date Made Active in Reports: N/A
Number of Days to Update: N/A

Source: EDR, Inc.
Telephone: N/A
Last EDR Contact: N/A
Next Scheduled EDR Contact: N/A
Data Release Frequency: Varies

COUNTY RECORDS

CORTLAND COUNTY:

Cortland County Storage Tank Listing

A listing of aboveground storage tank sites located in Cortland County.

Date of Government Version: 04/10/2012
Date Data Arrived at EDR: 04/10/2012
Date Made Active in Reports: 05/08/2012
Number of Days to Update: 28

Source: Cortland County Health Department
Telephone: 607-753-5035
Last EDR Contact: 05/07/2012
Next Scheduled EDR Contact: 08/20/2012
Data Release Frequency: Quarterly

Cortland County Storage Tank Listing

A listing of underground storage tank sites located in Cortland County.

Date of Government Version: 04/10/2012
Date Data Arrived at EDR: 04/10/2012
Date Made Active in Reports: 05/08/2012
Number of Days to Update: 28

Source: Cortland County Health Department
Telephone: 607-753-5035
Last EDR Contact: 05/07/2012
Next Scheduled EDR Contact: 08/20/2012
Data Release Frequency: Quarterly

NASSAU COUNTY:

Registered Tank Database

A listing of aboveground storage tank sites located in Nassau County.

Date of Government Version: 05/21/2003
Date Data Arrived at EDR: 05/27/2003
Date Made Active in Reports: 06/09/2003
Number of Days to Update: 13

Source: Nassau County Health Department
Telephone: 516-571-3314
Last EDR Contact: 04/09/2012
Next Scheduled EDR Contact: 07/23/2012
Data Release Frequency: No Update Planned

Storage Tank Database
A listing of aboveground storage tank sites located in Nassau County.

Date of Government Version: 02/15/2011
Date Data Arrived at EDR: 02/23/2011
Date Made Active in Reports: 03/29/2011
Number of Days to Update: 34

Source: Nassau County Office of the Fire Marshal
Telephone: 516-572-1000
Last EDR Contact: 05/07/2012
Next Scheduled EDR Contact: 08/20/2012
Data Release Frequency: Varies

Registered Tank Database
A listing of underground storage tank sites located in Nassau County.

Date of Government Version: 05/21/2003
Date Data Arrived at EDR: 05/27/2003
Date Made Active in Reports: 06/09/2003
Number of Days to Update: 13

Source: Nassau County Health Department
Telephone: 516-571-3314
Last EDR Contact: 04/09/2012
Next Scheduled EDR Contact: 07/23/2012
Data Release Frequency: No Update Planned

Storage Tank Database
A listing of underground storage tank sites located in Nassau County.

Date of Government Version: 02/15/2011
Date Data Arrived at EDR: 02/23/2011
Date Made Active in Reports: 03/29/2011
Number of Days to Update: 34

Source: Nassau County Office of the Fire Marshal
Telephone: 516-572-1000
Last EDR Contact: 05/07/2012
Next Scheduled EDR Contact: 08/20/2012
Data Release Frequency: Varies

ROCKLAND COUNTY:

Petroleum Bulk Storage Database
A listing of aboveground storage tank sites located in Rockland County.

Date of Government Version: 12/19/2011
Date Data Arrived at EDR: 12/20/2011
Date Made Active in Reports: 01/25/2012
Number of Days to Update: 36

Source: Rockland County Health Department
Telephone: 914-364-2605
Last EDR Contact: 06/11/2012
Next Scheduled EDR Contact: 09/24/2012
Data Release Frequency: Quarterly

Petroleum Bulk Storage Database
A listing of underground storage tank sites located in Rockland County.

Date of Government Version: 12/19/2011
Date Data Arrived at EDR: 12/20/2011
Date Made Active in Reports: 01/25/2012
Number of Days to Update: 36

Source: Rockland County Health Department
Telephone: 914-364-2605
Last EDR Contact: 06/11/2012
Next Scheduled EDR Contact: 09/24/2012
Data Release Frequency: Quarterly

SUFFOLK COUNTY:

Storage Tank Database
A listing of aboveground storage tank sites located in Suffolk County.

Date of Government Version: 09/13/2006
Date Data Arrived at EDR: 01/11/2007
Date Made Active in Reports: 02/07/2007
Number of Days to Update: 27

Source: Suffolk County Department of Health Services
Telephone: 631-854-2521
Last EDR Contact: 05/07/2012
Next Scheduled EDR Contact: 08/20/2012
Data Release Frequency: Annually

Storage Tank Database
A listing of underground storage tank sites located in Suffolk County.

Date of Government Version: 09/13/2006
Date Data Arrived at EDR: 01/11/2007
Date Made Active in Reports: 02/07/2007
Number of Days to Update: 27

Source: Suffolk County Department of Health Services
Telephone: 631-854-2521
Last EDR Contact: 05/07/2012
Next Scheduled EDR Contact: 08/20/2012
Data Release Frequency: Annually

WESTCHESTER COUNTY:

Listing of Storage Tanks
A listing of aboveground storage tank sites located in Westchester County.

Date of Government Version: 05/18/2012
Date Data Arrived at EDR: 05/18/2012
Date Made Active in Reports: 06/21/2012
Number of Days to Update: 34

Source: Westchester County Department of Health
Telephone: 914-813-5161
Last EDR Contact: 02/06/2012
Next Scheduled EDR Contact: 05/21/2012
Data Release Frequency: Varies

Listing of Storage Tanks
A listing of underground storage tank sites located in Westchester County.

Date of Government Version: 05/18/2012
Date Data Arrived at EDR: 05/18/2012
Date Made Active in Reports: 06/21/2012
Number of Days to Update: 34

Source: Westchester County Department of Health
Telephone: 914-813-5161
Last EDR Contact: 02/06/2012
Next Scheduled EDR Contact: 05/21/2012
Data Release Frequency: Varies

OTHER DATABASE(S)

Depending on the geographic area covered by this report, the data provided in these specialty databases may or may not be complete. For example, the existence of wetlands information data in a specific report does not mean that all wetlands in the area covered by the report are included. Moreover, the absence of any reported wetlands information does not necessarily mean that wetlands do not exist in the area covered by the report.

CT MANIFEST: Hazardous Waste Manifest Data
Facility and manifest data. Manifest is a document that lists and tracks hazardous waste from the generator through transporters to a tsd facility.

Date of Government Version: 05/21/2012
Date Data Arrived at EDR: 05/22/2012
Date Made Active in Reports: 05/31/2012
Number of Days to Update: 9

Source: Department of Energy & Environmental Protection
Telephone: 860-424-3375
Last EDR Contact: 05/22/2012
Next Scheduled EDR Contact: 09/03/2012
Data Release Frequency: Annually

NJ MANIFEST: Manifest Information
Hazardous waste manifest information.

Date of Government Version: 12/31/2010
Date Data Arrived at EDR: 07/20/2011
Date Made Active in Reports: 08/11/2011
Number of Days to Update: 22

Source: Department of Environmental Protection
Telephone: N/A
Last EDR Contact: 04/17/2012
Next Scheduled EDR Contact: 07/30/2012
Data Release Frequency: Annually

PA MANIFEST: Manifest Information
Hazardous waste manifest information.

Date of Government Version: 12/31/2010
Date Data Arrived at EDR: 04/27/2012
Date Made Active in Reports: 06/05/2012
Number of Days to Update: 39

Source: Department of Environmental Protection
Telephone: 717-783-8990
Last EDR Contact: 04/23/2012
Next Scheduled EDR Contact: 08/06/2012
Data Release Frequency: Annually

RI MANIFEST: Manifest information
Hazardous waste manifest information

Date of Government Version: 12/31/2010
Date Data Arrived at EDR: 06/24/2011
Date Made Active in Reports: 06/30/2011
Number of Days to Update: 6

Source: Department of Environmental Management
Telephone: 401-222-2797
Last EDR Contact: 02/27/2012
Next Scheduled EDR Contact: 06/11/2012
Data Release Frequency: Annually

VT MANIFEST: Hazardous Waste Manifest Data
Hazardous waste manifest information.

Date of Government Version: 05/11/2012
Date Data Arrived at EDR: 05/24/2012
Date Made Active in Reports: 06/14/2012
Number of Days to Update: 21

Source: Department of Environmental Conservation
Telephone: 802-241-3443
Last EDR Contact: 04/23/2012
Next Scheduled EDR Contact: 08/06/2012
Data Release Frequency: Annually

WI MANIFEST: Manifest Information
Hazardous waste manifest information.

Date of Government Version: 12/31/2010
Date Data Arrived at EDR: 08/19/2011
Date Made Active in Reports: 09/15/2011
Number of Days to Update: 27

Source: Department of Natural Resources
Telephone: N/A
Last EDR Contact: 07/02/2012
Next Scheduled EDR Contact: 10/01/2012
Data Release Frequency: Annually

Oil/Gas Pipelines: This data was obtained by EDR from the USGS in 1994. It is referred to by USGS as GeoData Digital Line Graphs from 1:100,000-Scale Maps. It was extracted from the transportation category including some oil, but primarily gas pipelines.

Electric Power Transmission Line Data
Source: Rextag Strategies Corp.
Telephone: (281) 769-2247
U.S. Electric Transmission and Power Plants Systems Digital GIS Data

Sensitive Receptors: There are individuals deemed sensitive receptors due to their fragile immune systems and special sensitivity to environmental discharges. These sensitive receptors typically include the elderly, the sick, and children. While the location of all sensitive receptors cannot be determined, EDR indicates those buildings and facilities - schools, daycares, hospitals, medical centers, and nursing homes - where individuals who are sensitive receptors are likely to be located.

AHA Hospitals:
Source: American Hospital Association, Inc.
Telephone: 312-280-5991
The database includes a listing of hospitals based on the American Hospital Association's annual survey of hospitals.

Medical Centers: Provider of Services Listing
Source: Centers for Medicare & Medicaid Services
Telephone: 410-786-3000
A listing of hospitals with Medicare provider number, produced by Centers of Medicare & Medicaid Services, a federal agency within the U.S. Department of Health and Human Services.

Nursing Homes
Source: National Institutes of Health
Telephone: 301-594-6248
Information on Medicare and Medicaid certified nursing homes in the United States.

Public Schools
Source: National Center for Education Statistics
Telephone: 202-502-7300
The National Center for Education Statistics' primary database on elementary and secondary public education in the United States. It is a comprehensive, annual, national statistical database of all public elementary and secondary schools and school districts, which contains data that are comparable across all states.

Private Schools
Source: National Center for Education Statistics
Telephone: 202-502-7300
The National Center for Education Statistics' primary database on private school locations in the United States.
Daycare Centers: Day Care Providers
Source: Department of Health
Telephone: 212-676-2444

Flood Zone Data: This data, available in select counties across the country, was obtained by EDR in 2003 & 2011 from the Federal Emergency Management Agency (FEMA). Data depicts 100-year and 500-year flood zones as defined by FEMA.

NWI: National Wetlands Inventory. This data, available in select counties across the country, was obtained by EDR in 2002 and 2005 from the U.S. Fish and Wildlife Service.

State Wetlands Data: Freshwater Wetlands
Source: Department of Environmental Conservation
Telephone: 518-402-8961

Scanned Digital USGS 7.5' Topographic Map (DRG)
Source: United States Geologic Survey
A digital raster graphic (DRG) is a scanned image of a U.S. Geological Survey topographic map. The map images are made by scanning published paper maps on high-resolution scanners. The raster image is georeferenced and fit to the Universal Transverse Mercator (UTM) projection.

STREET AND ADDRESS INFORMATION

© 2010 Tele Atlas North America, Inc. All rights reserved. This material is proprietary and the subject of copyright protection and other intellectual property rights owned by or licensed to Tele Atlas North America, Inc. The use of this material is subject to the terms of a license agreement. You will be held liable for any unauthorized copying or disclosure of this material.

GEOCHECK ®- PHYSICAL SETTING SOURCE ADDENDUM

TARGET PROPERTY ADDRESS

COMMERCIAL PROPERTY
298 LAFAYETTE STREET
NEW YORK, NY 10012

TARGET PROPERTY COORDINATES

Latitude (North):	40.7247 - 40° 43' 28.92''
Longitude (West):	73.996 - 73° 59' 45.60''
Universal Tranverse Mercator:	Zone 18
UTM X (Meters):	584791.2
UTM Y (Meters):	4508470.0
Elevation:	40 ft. above sea level

USGS TOPOGRAPHIC MAP

Target Property Map:	40073-F8 BROOKLYN, NY
Most Recent Revision:	1995
West Map:	40074-F1 JERSEY CITY, NJ
Most Recent Revision:	1981

EDR's GeoCheck Physical Setting Source Addendum is provided to assist the environmental professional in forming an opinion about the impact of potential contaminant migration.

Assessment of the impact of contaminant migration generally has two principal investigative components:

1. Groundwater flow direction, and
2. Groundwater flow velocity.

Groundwater flow direction may be impacted by surface topography, hydrology, hydrogeology, characteristics of the soil, and nearby wells. Groundwater flow velocity is generally impacted by the nature of the geologic strata.

GEOCHECK® - PHYSICAL SETTING SOURCE SUMMARY

GROUNDWATER FLOW DIRECTION INFORMATION

Groundwater flow direction for a particular site is best determined by a qualified environmental professional using site-specific well data. If such data is not reasonably ascertainable, it may be necessary to rely on other sources of information, such as surface topographic information, hydrologic information, hydrogeologic data collected on nearby properties, and regional groundwater flow information (from deep aquifers).

TOPOGRAPHIC INFORMATION

Surface topography may be indicative of the direction of surficial groundwater flow. This information can be used to assist the environmental professional in forming an opinion about the impact of nearby contaminated properties or, should contamination exist on the target property, what downgradient sites might be impacted.

TARGET PROPERTY TOPOGRAPHY

General Topographic Gradient: General West

SURROUNDING TOPOGRAPHY: ELEVATION PROFILES

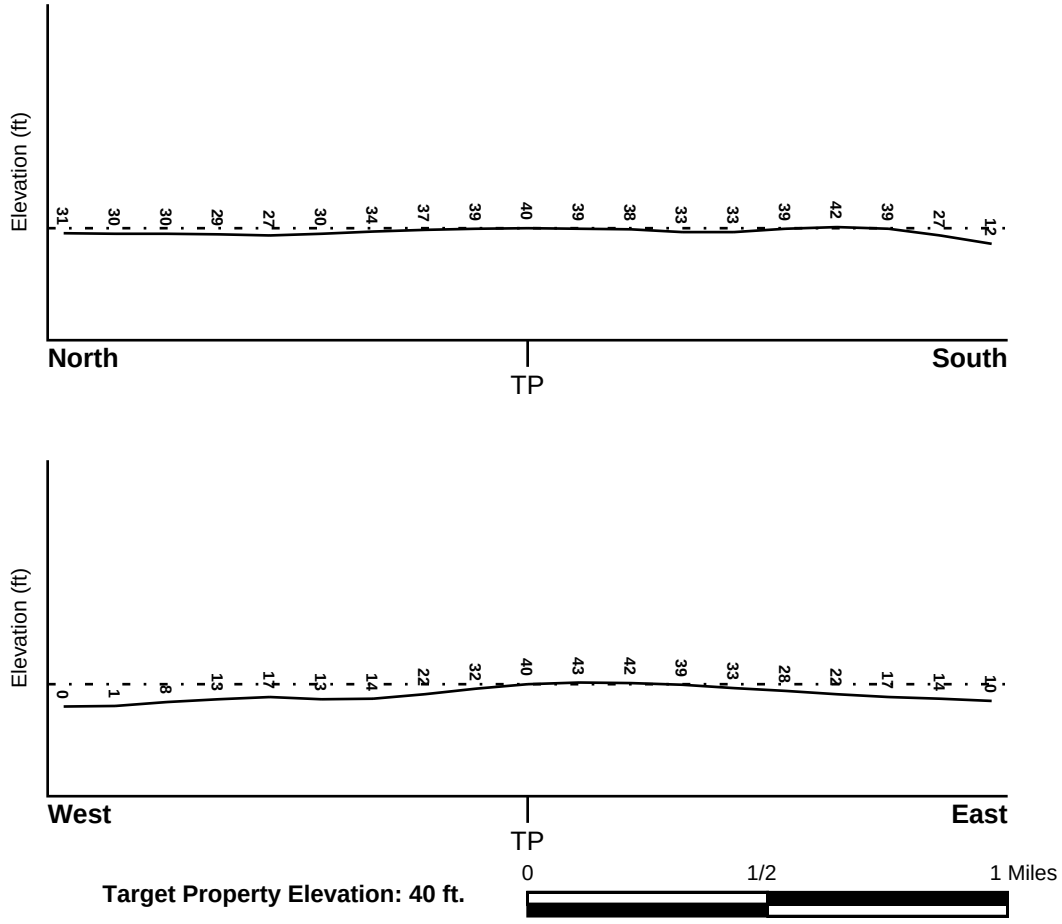

Target Property Elevation: 40 ft.

Source: Topography has been determined from the USGS 7.5' Digital Elevation Model and should be evaluated on a relative (not an absolute) basis. Relative elevation information between sites of close proximity should be field verified.

GEOCHECK® - PHYSICAL SETTING SOURCE SUMMARY

HYDROLOGIC INFORMATION

Surface water can act as a hydrologic barrier to groundwater flow. Such hydrologic information can be used to assist the environmental professional in forming an opinion about the impact of nearby contaminated properties or, should contamination exist on the target property, what downgradient sites might be impacted.

Refer to the Physical Setting Source Map following this summary for hydrologic information (major waterways and bodies of water).

FEMA FLOOD ZONE

Target Property County	FEMA Flood Electronic Data
NEW YORK, NY	YES - refer to the Overview Map and Detail Map

Flood Plain Panel at Target Property:	3604970047B - FEMA Q3 Flood data
Additional Panels in search area:	3604970039B - FEMA Q3 Flood data 3604970038B - FEMA Q3 Flood data 3604970046B - FEMA Q3 Flood data 3604970054B - FEMA Q3 Flood data 3604970055B - FEMA Q3 Flood data

NATIONAL WETLAND INVENTORY

NWI Quad at Target Property	NWI Electronic Data Coverage
BROOKLYN	YES - refer to the Overview Map and Detail Map

HYDROGEOLOGIC INFORMATION

Hydrogeologic information obtained by installation of wells on a specific site can often be an indicator of groundwater flow direction in the immediate area. Such hydrogeologic information can be used to assist the environmental professional in forming an opinion about the impact of nearby contaminated properties or, should contamination exist on the target property, what downgradient sites might be impacted.

Site-Specific Hydrogeological Data*:

Search Radius:	1.25 miles
Location Relative to TP:	1/2 - 1 Mile NNE
Site Name:	AMERICAN RADIUM INDUSTRIES
Site EPA ID Number:	NYD987001476
Groundwater Flow Direction:	NOT AVAILABLE.
Inferred Depth to Water:	not available. Saturated layers impacted by salt water intrusion are present in the overburden. It is generally inferred that the depth to the uppermost 'aquifer' is greater than 70 feet at the surface of the bedrock/sediment interface.
Hydraulic Connection:	Detailed hydraulic connection information is not available. Glacial till and outwash deposit sediments overlie the Manhattan Schist, the uppermost bedrock unit at the site. The surface elevation of bedrock decreases to the southwest of the site.
Sole Source Aquifer:	No information about a sole source aquifer is available
Data Quality:	Information is inferred in the CERCLIS investigation report(s)

* ©1996 Site--specific hydrogeological data gathered by CERCLIS Alerts, Inc., Bainbridge Island, WA. All rights reserved. All of the information and opinions presented are those of the cited EPA report(s), which were completed under a Comprehensive Environmental Response Compensation and Liability Information System (CERCLIS) investigation.

GEOCHECK® - PHYSICAL SETTING SOURCE SUMMARY

AQUIFLOW®

Search Radius: 1.000 Mile.

EDR has developed the AQUIFLOW Information System to provide data on the general direction of groundwater flow at specific points. EDR has reviewed reports submitted by environmental professionals to regulatory authorities at select sites and has extracted the date of the report, groundwater flow direction as determined hydrogeologically, and the depth to water table.

MAP ID	LOCATION FROM TP	GENERAL DIRECTION GROUNDWATER FLOW
Not Reported		

GEOCHECK® - PHYSICAL SETTING SOURCE SUMMARY

GROUNDWATER FLOW VELOCITY INFORMATION

Groundwater flow velocity information for a particular site is best determined by a qualified environmental professional using site specific geologic and soil strata data. If such data are not reasonably ascertainable, it may be necessary to rely on other sources of information, including geologic age identification, rock stratigraphic unit and soil characteristics data collected on nearby properties and regional soil information. In general, contaminant plumes move more quickly through sandy-gravelly types of soils than silty-clayey types of soils.

GEOLOGIC INFORMATION IN GENERAL AREA OF TARGET PROPERTY

Geologic information can be used by the environmental professional in forming an opinion about the relative speed at which contaminant migration may be occurring.

ROCK STRATIGRAPHIC UNIT **GEOLOGIC AGE IDENTIFICATION**

Era:	Paleozoic	Category:	Stratified Sequence
System:	Ordovician		
Series:	Middle Ordovician (Mohawkian)		
Code:	O2 *(decoded above as Era, System & Series)*		

Geologic Age and Rock Stratigraphic Unit Source: P.G. Schruben, R.E. Arndt and W.J. Bawiec, Geology of the Conterminous U.S. at 1:2,500,000 Scale - a digital representation of the 1974 P.B. King and H.M. Beikman Map, USGS Digital Data Series DDS - 11 (1994).

DOMINANT SOIL COMPOSITION IN GENERAL AREA OF TARGET PROPERTY

The U.S. Department of Agriculture's (USDA) Soil Conservation Service (SCS) leads the National Cooperative Soil Survey (NCSS) and is responsible for collecting, storing, maintaining and distributing soil survey information for privately owned lands in the United States. A soil map in a soil survey is a representation of soil patterns in a landscape. Soil maps for STATSGO are compiled by generalizing more detailed (SSURGO) soil survey maps. The following information is based on Soil Conservation Service STATSGO data.

Soil Component Name: URBAN LAND

Soil Surface Texture: variable

Hydrologic Group: Not reported

Soil Drainage Class: Not reported

Hydric Status: Soil does not meet the requirements for a hydric soil.

Corrosion Potential - Uncoated Steel: Not Reported

Depth to Bedrock Min: > 10 inches

Depth to Bedrock Max: > 10 inches

GEOCHECK® - PHYSICAL SETTING SOURCE SUMMARY

Soil Layer Information							
	Boundary			Classification			
Layer	Upper	Lower	Soil Texture Class	AASHTO Group	Unified Soil	Permeability Rate (in/hr)	Soil Reaction (pH)
1	0 inches	6 inches	variable	Not reported	Not reported	Max: 0.00 Min: 0.00	Max: 0.00 Min: 0.00

OTHER SOIL TYPES IN AREA

Based on Soil Conservation Service STATSGO data, the following additional subordinant soil types may appear within the general area of target property.

Soil Surface Textures: silt loam
loamy sand
sandy loam
fine sandy loam

Surficial Soil Types: silt loam
loamy sand
sandy loam
fine sandy loam

Shallow Soil Types: sandy loam

Deeper Soil Types: unweathered bedrock
very gravelly - loamy sand
stratified
sandy loam

LOCAL / REGIONAL WATER AGENCY RECORDS

EDR Local/Regional Water Agency records provide water well information to assist the environmental professional in assessing sources that may impact ground water flow direction, and in forming an opinion about the impact of contaminant migration on nearby drinking water wells.

WELL SEARCH DISTANCE INFORMATION

DATABASE	SEARCH DISTANCE (miles)
Federal USGS	1.000
Federal FRDS PWS	Nearest PWS within 1 mile
State Database	1.000

FEDERAL USGS WELL INFORMATION

MAP ID	WELL ID	LOCATION FROM TP

GEOCHECK® - PHYSICAL SETTING SOURCE SUMMARY

FEDERAL USGS WELL INFORMATION

MAP ID	WELL ID	LOCATION FROM TP
A1	USGS2137182	0 - 1/8 Mile SSE
A2	USGS2137180	0 - 1/8 Mile SSE
3	USGS2137175	1/8 - 1/4 Mile SW
4	USGS2117729	1/8 - 1/4 Mile SSE
5	USGS3132171	1/8 - 1/4 Mile NE
6	USGS2117584	1/4 - 1/2 Mile NE
B7	USGS2137366	1/4 - 1/2 Mile South
8	USGS2117632	1/4 - 1/2 Mile East
9	USGS2137367	1/4 - 1/2 Mile SSW
C10	USGS2118018	1/4 - 1/2 Mile SSE
B11	USGS2118019	1/4 - 1/2 Mile SSE
D12	USGS2855365	1/4 - 1/2 Mile WSW
D13	USGS2117705	1/4 - 1/2 Mile WSW
14	USGS2137364	1/4 - 1/2 Mile South
D15	USGS2855796	1/4 - 1/2 Mile WSW
D16	USGS2117722	1/4 - 1/2 Mile WSW
C17	USGS2118017	1/4 - 1/2 Mile SSE
C18	USGS2118016	1/4 - 1/2 Mile SSE
19	USGS2117720	1/4 - 1/2 Mile ESE
20	USGS2137179	1/4 - 1/2 Mile WSW
E21	USGS2137361	1/4 - 1/2 Mile SSW
22	USGS2117781	1/4 - 1/2 Mile East
F23	USGS2137376	1/4 - 1/2 Mile WSW
24	USGS2117929	1/4 - 1/2 Mile South
E25	USGS2137360	1/4 - 1/2 Mile SSW
F26	USGS2137377	1/4 - 1/2 Mile WSW
27	USGS2137183	1/2 - 1 Mile West
28	USGS2137191	1/2 - 1 Mile WNW
29	USGS2137363	1/2 - 1 Mile SW
30	USGS2117881	1/2 - 1 Mile ESE
G31	USGS2137192	1/2 - 1 Mile WNW
H32	USGS2118056	1/2 - 1 Mile SSE
G33	USGS2137195	1/2 - 1 Mile WNW
34	USGS2137354	1/2 - 1 Mile SSW
I35	USGS2137186	1/2 - 1 Mile West
I36	USGS2137187	1/2 - 1 Mile West
I37	USGS2137188	1/2 - 1 Mile West
J38	USGS2117216	1/2 - 1 Mile NE
J39	USGS2117230	1/2 - 1 Mile NE
G40	USGS2137196	1/2 - 1 Mile WNW
41	USGS2137362	1/2 - 1 Mile SW
H42	USGS2118024	1/2 - 1 Mile SSE
43	USGS2137198	1/2 - 1 Mile NW
44	USGS2137350	1/2 - 1 Mile South
K45	USGS2137368	1/2 - 1 Mile WSW
K46	USGS2137369	1/2 - 1 Mile WSW
K47	USGS2137373	1/2 - 1 Mile WSW
K48	USGS2137371	1/2 - 1 Mile WSW
K49	USGS2137374	1/2 - 1 Mile WSW
K50	USGS2137370	1/2 - 1 Mile WSW
K51	USGS2137375	1/2 - 1 Mile WSW
K52	USGS2137372	1/2 - 1 Mile WSW

GEOCHECK® - PHYSICAL SETTING SOURCE SUMMARY

FEDERAL USGS WELL INFORMATION

MAP ID	WELL ID	LOCATION FROM TP
53	USGS2118203	1/2 - 1 Mile South
54	USGS2118033	1/2 - 1 Mile SSE
L55	USGS2137359	1/2 - 1 Mile SW
M56	USGS2137178	1/2 - 1 Mile West
M57	USGS2137176	1/2 - 1 Mile West
M58	USGS2137177	1/2 - 1 Mile West
N59	USGS2137205	1/2 - 1 Mile NW
61	USGS2137352	1/2 - 1 Mile SW
M62	USGS2137378	1/2 - 1 Mile WSW
L63	USGS2137353	1/2 - 1 Mile SW
O64	USGS2137202	1/2 - 1 Mile NW
O65	USGS2137200	1/2 - 1 Mile NW
O66	USGS2137201	1/2 - 1 Mile NW
L67	USGS2137355	1/2 - 1 Mile SW
68	USGS2117870	1/2 - 1 Mile ESE
P69	USGS2118167	1/2 - 1 Mile South
70	USGS2137345	1/2 - 1 Mile SSW
Q71	USGS2118166	1/2 - 1 Mile SSE
72	USGS2137365	1/2 - 1 Mile WSW
73	USGS2137347	1/2 - 1 Mile SSW
Q74	USGS2118160	1/2 - 1 Mile SSE
75	USGS2117928	1/2 - 1 Mile SE
76	USGS2118091	1/2 - 1 Mile SE
R77	USGS2137341	1/2 - 1 Mile South
P78	USGS2118138	1/2 - 1 Mile South
R79	USGS2137342	1/2 - 1 Mile South
Q80	USGS2118143	1/2 - 1 Mile SSE
S82	USGS2137348	1/2 - 1 Mile SW
T83	USGS2118128	1/2 - 1 Mile South
T84	USGS2118129	1/2 - 1 Mile South
T85	USGS2118333	1/2 - 1 Mile South
U86	USGS2137357	1/2 - 1 Mile SW
U87	USGS2137356	1/2 - 1 Mile SW
U88	USGS2137358	1/2 - 1 Mile SW
T89	USGS2118334	1/2 - 1 Mile South
90	USGS2118323	1/2 - 1 Mile SSE
V91	USGS2855875	1/2 - 1 Mile SSW
V92	USGS2137335	1/2 - 1 Mile SSW
V93	USGS2137334	1/2 - 1 Mile SSW
94	USGS2118032	1/2 - 1 Mile SE
95	USGS2137337	1/2 - 1 Mile SSW

FEDERAL FRDS PUBLIC WATER SUPPLY SYSTEM INFORMATION

MAP ID	WELL ID	LOCATION FROM TP
S81	NY0001616	1/2 - 1 Mile SW

Note: PWS System location is not always the same as well location.

GEOCHECK® - PHYSICAL SETTING SOURCE SUMMARY

STATE DATABASE WELL INFORMATION

MAP ID	WELL ID	LOCATION FROM TP
No Wells Found		

OTHER STATE DATABASE INFORMATION

STATE OIL/GAS WELL INFORMATION

MAP ID	WELL ID	LOCATION FROM TP
1	NYOG70000000079	0 - 1/8 Mile SSE
A2	NYOG70000000077	1/8 - 1/4 Mile SE
A3	NYOG70000000078	1/8 - 1/4 Mile SE
A4	NYOG70000000073	1/8 - 1/4 Mile SE
A5	NYOG70000000074	1/8 - 1/4 Mile SE
A7	NYOG70000000076	1/8 - 1/4 Mile SE
A6	NYOG70000000075	1/8 - 1/4 Mile SE
A9	NYOG70000000072	1/8 - 1/4 Mile SE
A8	NYOG70000000071	1/8 - 1/4 Mile SE
10	NYOG70000000070	1/8 - 1/4 Mile SSW
11	NYOG70000000088	1/8 - 1/4 Mile NE
12	NYOG70000000092	1/4 - 1/2 Mile NNE
B14	NYOG70000000090	1/4 - 1/2 Mile NE
B13	NYOG70000000089	1/4 - 1/2 Mile NE
C15	NYOG70000000091	1/4 - 1/2 Mile NNW
C16	NYOG70000000094	1/4 - 1/2 Mile NNW
D17	NYOG70000000064	1/4 - 1/2 Mile South
D18	NYOG70000000063	1/4 - 1/2 Mile South
E19	NYOG70000000066	1/4 - 1/2 Mile SSW
E20	NYOG70000000065	1/4 - 1/2 Mile SSW
21	NYOG70000000080	1/4 - 1/2 Mile ESE
22	NYOG70000000062	1/4 - 1/2 Mile South
F23	NYOG70000000059	1/4 - 1/2 Mile SSW
F24	NYOG70000000058	1/2 - 1 Mile SSW
25	NYOG70000000060	1/2 - 1 Mile SW
26	NYOG70000000055	1/2 - 1 Mile SSE
G27	NYOG70000000093	1/2 - 1 Mile WNW
28	NYOG70000000085	1/2 - 1 Mile West
29	NYOG70000000054	1/2 - 1 Mile SSW
30	NYOG70000000096	1/2 - 1 Mile NE
G31	NYOG70000000095	1/2 - 1 Mile WNW
32	NYOG70000000049	1/2 - 1 Mile SSE
H33	NYOG70000000069	1/2 - 1 Mile WSW
H34	NYOG70000000068	1/2 - 1 Mile WSW
35	NYOG70000000061	1/2 - 1 Mile SW
36	NYOG70000000067	1/2 - 1 Mile WSW
37	NYOG70000000048	1/2 - 1 Mile SSE
I38	NYOG70000000081	1/2 - 1 Mile West
I39	NYOG70000000086	1/2 - 1 Mile West
I40	NYOG70000000087	1/2 - 1 Mile West
41	NYOG70000000047	1/2 - 1 Mile South
I42	NYOG70000000083	1/2 - 1 Mile West
I43	NYOG70000000084	1/2 - 1 Mile West
I44	NYOG70000000082	1/2 - 1 Mile West
45	NYOG70000000046	1/2 - 1 Mile South
46	NYOG70000000097	1/2 - 1 Mile NW

GEOCHECK® - PHYSICAL SETTING SOURCE SUMMARY

STATE OIL/GAS WELL INFORMATION

MAP ID	WELL ID	LOCATION FROM TP
47	NYOG70000000044	1/2 - 1 Mile South
J48	NYOG70000000043	1/2 - 1 Mile South
49	NYOG70000000099	1/2 - 1 Mile NNW
K50	NYOG70000000057	1/2 - 1 Mile SW
K51	NYOG70000000056	1/2 - 1 Mile SW
L52	NYOG70000000042	1/2 - 1 Mile SSE
K53	NYOG70000000052	1/2 - 1 Mile SW
K54	NYOG70000000051	1/2 - 1 Mile SW
K55	NYOG70000000050	1/2 - 1 Mile SW
L56	NYOG70000000041	1/2 - 1 Mile SSE
57	NYOG70000000098	1/2 - 1 Mile NW
J58	NYOG70000000039	1/2 - 1 Mile South
M59	NYOG70000000038	1/2 - 1 Mile South
K60	NYOG70000000053	1/2 - 1 Mile SW
L61	NYOG70000000040	1/2 - 1 Mile SSE
M62	NYOG70000000036	1/2 - 1 Mile South
N63	NYOG70000000037	1/2 - 1 Mile South
N64	NYOG70000000035	1/2 - 1 Mile South
N65	NYOG70000000034	1/2 - 1 Mile South
O66	NYOG70000000105	1/2 - 1 Mile North
O67	NYOG70000000106	1/2 - 1 Mile North
68	NYOG70000000033	1/2 - 1 Mile SSE

PHYSICAL SETTING SOURCE MAP - 3356947.2s



- County Boundary
- Major Roads
- Contour Lines
- Airports
- Earthquake epicenter, Richter 5 or greater
- Water Wells
- Public Water Supply Wells
- Cluster of Multiple Icons
- Groundwater Flow Direction
- GI Indeterminate Groundwater Flow at Location
- GV Groundwater Flow Varies at Location
- HD Closest Hydrogeological Data
- Oil, gas or related wells

SITE NAME: Commercial Property	CLIENT: J.C. Broderick
ADDRESS: 298 Lafayette Street New York NY 10012	CONTACT: Steven Muller
LAT/LONG: 40.7247 / 73.996	INQUIRY #: 3356947.2s DATE: July 02, 2012 10:29 am

Copyright © 2012 EDR, Inc. © 2010 Tele Atlas Rel. 07/2009.

GEOCHECK® - PHYSICAL SETTING SOURCE MAP FINDINGS

Map ID
Direction
Distance
Elevation | Database | EDR ID Number

A1
SSE **FED USGS** **USGS2137182**
0 - 1/8 Mile
Higher

Agency cd:	USGS	Site no:	404326073594501
Site name:	NY 119		
Latitude:	404326	EDR Site id:	USGS2137182
Longitude:	0735945	Dec lat:	40.72399111
Dec lon:	-73.99541707	Coor meth:	M
Coor accr:	R	Latlong datum:	NAD27
Dec latlong datum:	NAD83	District:	36
State:	36	County:	061
Country:	US	Land net:	Not Reported
Location map:	BROOKLYN S-25-1	Map scale:	Not Reported
Altitude:	45		
Altitude method:	Interpolated from topographic map		
Altitude accuracy:	10		
Altitude datum:	National Geodetic Vertical Datum of 1929		
Hydrologic:	Not Reported		
Topographic:	Not Reported		
Site type:	Ground-water other than Spring	Date construction:	Not Reported
Date inventoried:	Not Reported	Mean greenwich time offset:	EST
Local standard time flag:	N		
Type of ground water site:	Single well, other than collector or Ranney type		
Aquifer Type:	Not Reported		
Aquifer:	SAND		
Well depth:	65	Hole depth:	Not Reported
Source of depth data:	other reported		
Project number:	Not Reported		
Real time data flag:	Not Reported	Daily flow data begin date:	Not Reported
Daily flow data end date:	Not Reported	Daily flow data count:	Not Reported
Peak flow data begin date:	Not Reported	Peak flow data end date:	Not Reported
Peak flow data count:	Not Reported	Water quality data begin date:	Not Reported
Water quality data end date:	Not Reported	Water quality data count:	Not Reported
Ground water data begin date:	Not Reported	Ground water data end date:	Not Reported
Ground water data count:	Not Reported		

Ground-water levels, Number of Measurements: 0

A2
SSE **FED USGS** **USGS2137180**
0 - 1/8 Mile
Lower

Agency cd:	USGS	Site no:	404324073594501
Site name:	NY 231		
Latitude:	404324.13	EDR Site id:	USGS2137180
Longitude:	0735945.71	Dec lat:	40.72347167
Dec lon:	-73.99561429	Coor meth:	S
Coor accr:	T	Latlong datum:	NAD27
Dec latlong datum:	NAD83	District:	36
State:	36	County:	061
Country:	US	Land net:	Not Reported
Location map:	Not Reported	Map scale:	Not Reported

Altitude:	42.07		
Altitude method:	Level or other surveying method		
Altitude accuracy:	0.1		
Altitude datum:	National Geodetic Vertical Datum of 1929		
Hydrologic:	Not Reported		
Topographic:	Not Reported		
Site type:	Ground-water other than Spring	Date construction:	Not Reported
Date inventoried:	Not Reported	Mean greenwich time offset:	EST
Local standard time flag:	N		
Type of ground water site:	Single well, other than collector or Ranney type		
Aquifer Type:	Not Reported		
Aquifer:	BEDROCK		
Well depth:	570.00	Hole depth:	Not Reported
Source of depth data:	owner		
Project number:	Not Reported		
Real time data flag:	0	Daily flow data begin date:	0000-00-00
Daily flow data end date:	0000-00-00	Daily flow data count:	0
Peak flow data begin date:	0000-00-00	Peak flow data end date:	0000-00-00
Peak flow data count:	0	Water quality data begin date:	0000-00-00
Water quality data end date:	0000-00-00	Water quality data count:	0
Ground water data begin date:	2004-02-18	Ground water data end date:	2004-04-19
Ground water data count:	3		

Ground-water levels, Number of Measurements: 3

Date	Feet below Surface	Feet to Sealevel	Date	Feet below Surface	Feet to Sealevel
2004-04-19		3.56	2004-04-05		3.65
2004-02-18		3.98			

3
SW
1/8 - 1/4 Mile
Lower

FED USGS **USGS2137175**

Agency cd:	USGS	Site no:	404321073595301
Site name:	NY 232		
Latitude:	404321.90	EDR Site id:	USGS2137175
Longitude:	0735953.89	Dec lat:	40.72285224
Dec lon:	-73.99788658	Coor meth:	S
Coor accr:	T	Latlong datum:	NAD27
Dec latlong datum:	NAD83	District:	36
State:	36	County:	061
Country:	US	Land net:	Not Reported
Location map:	Not Reported	Map scale:	Not Reported
Altitude:	33.47		
Altitude method:	Level or other surveying method		
Altitude accuracy:	0.1		
Altitude datum:	National Geodetic Vertical Datum of 1929		
Hydrologic:	Not Reported		
Topographic:	Not Reported		
Site type:	Ground-water other than Spring	Date construction:	Not Reported
Date inventoried:	Not Reported	Mean greenwich time offset:	EST
Local standard time flag:	N		
Type of ground water site:	Single well, other than collector or Ranney type		
Aquifer Type:	Not Reported		
Aquifer:	BEDROCK		
Well depth:	578.00	Hole depth:	Not Reported
Source of depth data:	owner		
Project number:	Not Reported		
Real time data flag:	0	Daily flow data begin date:	0000-00-00
Daily flow data end date:	0000-00-00	Daily flow data count:	0
Peak flow data begin date:	0000-00-00	Peak flow data end date:	0000-00-00

Peak flow data count: 0
Water quality data begin date: 0000-00-00
Water quality data end date: 0000-00-00
Water quality data count: 0
Ground water data begin date: 2004-02-18
Ground water data end date: 2004-04-19
Ground water data count: 3

Ground-water levels, Number of Measurements: 3

Date	Feet below Surface	Feet to Sealevel	Date	Feet below Surface	Feet to Sealevel
2004-04-19		2.44	2004-04-05		2.43
2004-02-18		2.76			

4
SSE **FED USGS** **USGS2117729**
1/8 - 1/4 Mile
Higher

Agency cd: USGS
Site no: 404321073594101
Site name: NY 192
Latitude: 404321
EDR Site id: USGS2117729
Longitude: 0735941
Dec lat: 40.72260225
Dec lon: -73.99430592
Coor meth: U
Coor accr: M
Latlong datum: NAD27
Dec latlong datum: NAD83
District: 36
State: 36
County: 061
Country: US
Land net: Not Reported
Location map: Not Reported
Map scale: Not Reported
Altitude: 46.87
Altitude method: Unknown
Altitude accuracy: 0.1
Altitude datum: National Geodetic Vertical Datum of 1929
Hydrologic: Not Reported
Topographic: Not Reported
Site type: Ground-water other than Spring
Date construction: Not Reported
Date inventoried: Not Reported
Mean greenwich time offset: EST
Local standard time flag: N
Type of ground water site: Single well, other than collector or Ranney type
Aquifer Type: Not Reported
Aquifer: BEDROCK
Well depth: 675.00
Hole depth: Not Reported
Source of depth data: owner
Project number: Not Reported
Real time data flag: 0
Daily flow data begin date: 0000-00-00
Daily flow data end date: 0000-00-00
Daily flow data count: 0
Peak flow data begin date: 0000-00-00
Peak flow data end date: 0000-00-00
Peak flow data count: 0
Water quality data begin date: 0000-00-00
Water quality data end date: 0000-00-00
Water quality data count: 0
Ground water data begin date: 2002-01-09
Ground water data end date: 2005-02-14
Ground water data count: 19

Ground-water levels, Number of Measurements: 19

Date	Feet below Surface	Feet to Sealevel	Date	Feet below Surface	Feet to Sealevel
2005-02-14		2.32	2004-11-10		4.52
2004-07-26		4.68	2004-06-28		4.56
2004-04-19		4.32	2004-02-18		4.47
2004-01-07		4.51	2003-11-21		4.40
2003-10-08		4.21	2003-10-01		4.28

Ground-water levels, continued.

Date	Feet below Surface	Feet to Sealevel	Date	Feet below Surface	Feet to Sealevel
2003-10-01		4.25	2003-09-29		4.28
2003-09-17		4.42	2003-08-27		4.63
2003-06-24		4.75	2002-10-09		3.83
2002-06-25		3.71	2002-04-03		3.67
2002-01-09		3.72			

5
NE **FED USGS** **USGS3132171**
1/8 - 1/4 Mile
Higher

Agency cd:	USGS	Site no:	404334073593601
Site name:	NY 202		
Latitude:	404334.06	EDR Site id:	USGS3132171
Longitude:	0735936.78	Dec lat:	40.72622995
Dec lon:	-73.99313367	Coor meth:	S
Coor accr:	T	Latlong datum:	NAD27
Dec latlong datum:	NAD83	District:	36
State:	36	County:	061
Country:	US	Land net:	Not Reported
Location map:	Not Reported	Map scale:	Not Reported
Altitude:	47.37		
Altitude method:	Level or other surveying method		
Altitude accuracy:	0.1		
Altitude datum:	National Geodetic Vertical Datum of 1929		
Hydrologic:	Not Reported		
Topographic:	Not Reported		
Site type:	Ground-water other than Spring	Date construction:	Not Reported
Date inventoried:	Not Reported	Mean greenwich time offset:	EST
Local standard time flag:	N		
Type of ground water site:	Single well, other than collector or Ranney type		
Aquifer Type:	Not Reported		
Aquifer:	BEDROCK		
Well depth:	604	Hole depth:	Not Reported
Source of depth data:	owner		
Project number:	Not Reported		
Real time data flag:	Not Reported	Daily flow data begin date:	Not Reported
Daily flow data end date:	Not Reported	Daily flow data count:	Not Reported
Peak flow data begin date:	Not Reported	Peak flow data end date:	Not Reported
Peak flow data count:	Not Reported	Water quality data begin date:	Not Reported
Water quality data end date:	Not Reported	Water quality data count:	Not Reported
Ground water data begin date:	Not Reported	Ground water data end date:	Not Reported
Ground water data count:	Not Reported		

Ground-water levels, Number of Measurements: 0

6
NE **FED USGS** **USGS2117584**
1/4 - 1/2 Mile
Higher

Agency cd:	USGS	Site no:	404339073593301
Site name:	NY 185		
Latitude:	404339	EDR Site id:	USGS2117584
Longitude:	0735933	Dec lat:	40.72760215
Dec lon:	-73.99208364	Coor meth:	U
Coor accr:	M	Latlong datum:	NAD27
Dec latlong datum:	NAD83	District:	36
State:	36	County:	061
Country:	US	Land net:	Not Reported
Location map:	Not Reported	Map scale:	Not Reported
Altitude:	44.19		
Altitude method:	Unknown		
Altitude accuracy:	0.1		
Altitude datum:	National Geodetic Vertical Datum of 1929		
Hydrologic:	Not Reported		
Topographic:	Not Reported		
Site type:	Ground-water other than Spring	Date construction:	Not Reported
Date inventoried:	Not Reported	Mean greenwich time offset:	EST
Local standard time flag:	N		
Type of ground water site:	Single well, other than collector or Ranney type		
Aquifer Type:	Not Reported		
Aquifer:	BEDROCK		
Well depth:	653.68	Hole depth:	Not Reported
Source of depth data:	owner		
Project number:	Not Reported		
Real time data flag:	0	Daily flow data begin date:	0000-00-00
Daily flow data end date:	0000-00-00	Daily flow data count:	0
Peak flow data begin date:	0000-00-00	Peak flow data end date:	0000-00-00
Peak flow data count:	0	Water quality data begin date:	0000-00-00
Water quality data end date:	0000-00-00	Water quality data count:	0
Ground water data begin date:	2002-01-09	Ground water data end date:	2004-07-26
Ground water data count:	10		

Ground-water levels, Number of Measurements: 10

Date	Feet below Surface	Feet to Sealevel	Date	Feet below Surface	Feet to Sealevel
2004-07-26		5.42	2004-04-21		6.12
2004-02-18		6.60	2003-09-15		6.78
2003-08-27		6.75	2003-06-24		6.48
2002-10-09		5.34	2002-06-25		5.24
2002-04-03		5.37	2002-01-09		5.57

B7
South **FED USGS** **USGS2137366**
1/4 - 1/2 Mile
Lower

Agency cd:	USGS	Site no:	404312073594401
Site name:	NY 178		
Latitude:	404312.11	EDR Site id:	USGS2137366
Longitude:	0735944.40	Dec lat:	40.72013285
Dec lon:	-73.99525039	Coor meth:	U
Coor accr:	H	Latlong datum:	NAD27
Dec latlong datum:	NAD83	District:	36
State:	36	County:	061
Country:	US	Land net:	Not Reported
Location map:	Not Reported	Map scale:	Not Reported

Altitude:	37.88		
Altitude method:	Unknown		
Altitude accuracy:	0.1		
Altitude datum:	National Geodetic Vertical Datum of 1929		
Hydrologic:	Not Reported		
Topographic:	Not Reported		
Site type:	Ground-water other than Spring	Date construction:	Not Reported
Date inventoried:	Not Reported	Mean greenwich time offset:	EST
Local standard time flag:	N		
Type of ground water site:	Single well, other than collector or Ranney type		
Aquifer Type:	Not Reported		
Aquifer:	BEDROCK		
Well depth:	600.00	Hole depth:	Not Reported
Source of depth data:	owner		
Project number:	Not Reported		
Real time data flag:	0	Daily flow data begin date:	0000-00-00
Daily flow data end date:	0000-00-00	Daily flow data count:	0
Peak flow data begin date:	0000-00-00	Peak flow data end date:	0000-00-00
Peak flow data count:	0	Water quality data begin date:	0000-00-00
Water quality data end date:	0000-00-00	Water quality data count:	0
Ground water data begin date:	2002-10-09	Ground water data end date:	2005-02-14
Ground water data count:	9		

Ground-water levels, Number of Measurements: 9

Date	Feet below Surface	Feet to Sealevel	Date	Feet below Surface	Feet to Sealevel
2005-02-14		2.18	2004-11-10		4.24
2004-07-26		4.57	2004-04-19		4.30
2004-02-18		4.08	2003-09-24		4.02
2003-08-27		4.23	2003-06-24		4.24
2002-10-09		3.77			

8
East
1/4 - 1/2 Mile
Lower

FED USGS **USGS2117632**

Agency cd:	USGS	Site no:	404327073592501
Site name:	NY 70		
Latitude:	404327	EDR Site id:	USGS2117632
Longitude:	0735925	Dec lat:	40.72426889
Dec lon:	-73.98986135	Coor meth:	M
Coor accr:	R	Latlong datum:	NAD27
Dec latlong datum:	NAD83	District:	36
State:	36	County:	061
Country:	US	Land net:	Not Reported
Location map:	BROOKLYN S-25-1	Map scale:	Not Reported
Altitude:	40		
Altitude method:	Interpolated from topographic map		
Altitude accuracy:	10		
Altitude datum:	National Geodetic Vertical Datum of 1929		
Hydrologic:	Not Reported		
Topographic:	Not Reported		
Site type:	Ground-water other than Spring	Date construction:	Not Reported
Date inventoried:	Not Reported	Mean greenwich time offset:	EST
Local standard time flag:	N		
Type of ground water site:	Single well, other than collector or Ranney type		
Aquifer Type:	Not Reported		
Aquifer:	SAND		
Well depth:	75	Hole depth:	Not Reported
Source of depth data:	other reported		
Project number:	Not Reported		
Real time data flag:	Not Reported	Daily flow data begin date:	Not Reported
Daily flow data end date:	Not Reported	Daily flow data count:	Not Reported
Peak flow data begin date:	Not Reported	Peak flow data end date:	Not Reported

Peak flow data count:	Not Reported	Water quality data begin date:	Not Reported
Water quality data end date:	Not Reported	Water quality data count:	Not Reported
Ground water data begin date:	Not Reported	Ground water data end date:	Not Reported
Ground water data count:	Not Reported		

Ground-water levels, Number of Measurements: 0

9
SSW **FED USGS** **USGS2137367**
1/4 - 1/2 Mile
Lower

Agency cd:	USGS	Site no:	404312073595901
Site name:	NY 216		
Latitude:	404312.58	EDR Site id:	USGS2137367
Longitude:	0735959.32	Dec lat:	40.7202634
Dec lon:	-73.99939495	Coor meth:	S
Coor accr:	T	Latlong datum:	NAD27
Dec latlong datum:	NAD83	District:	36
State:	36	County:	061
Country:	US	Land net:	Not Reported
Location map:	Not Reported	Map scale:	Not Reported
Altitude:	25.61		
Altitude method:	Level or other surveying method		
Altitude accuracy:	0.1		
Altitude datum:	National Geodetic Vertical Datum of 1929		
Hydrologic:	Not Reported		
Topographic:	Not Reported		
Site type:	Ground-water other than Spring	Date construction:	Not Reported
Date inventoried:	Not Reported	Mean greenwich time offset:	EST
Local standard time flag:	N		
Type of ground water site:	Single well, other than collector or Ranney type		
Aquifer Type:	Not Reported		
Aquifer:	BEDROCK		
Well depth:	547.40	Hole depth:	Not Reported
Source of depth data:	owner		
Project number:	Not Reported		
Real time data flag:	0	Daily flow data begin date:	0000-00-00
Daily flow data end date:	0000-00-00	Daily flow data count:	0
Peak flow data begin date:	0000-00-00	Peak flow data end date:	0000-00-00
Peak flow data count:	0	Water quality data begin date:	0000-00-00
Water quality data end date:	0000-00-00	Water quality data count:	0
Ground water data begin date:	2003-11-24	Ground water data end date:	2004-07-26
Ground water data count:	4		

Ground-water levels, Number of Measurements: 4

Date	Feet below Surface	Feet to Sealevel	Date	Feet below Surface	Feet to Sealevel
2004-07-26		1.20	2004-04-21		1.22
2004-02-18		1.26	2003-11-24		1.31

C10
SSE **FED USGS** **USGS2118018**
1/4 - 1/2 Mile
Lower

Agency cd:	USGS	Site no:	404310073593701
Site name:	NY 175		
Latitude:	404310.98	EDR Site id:	USGS2118018
Longitude:	0735937.97	Dec lat:	40.71981897
Dec lon:	-73.99346423	Coor meth:	U
Coor accr:	H	Latlong datum:	NAD27
Dec latlong datum:	NAD83	District:	36
State:	36	County:	061
Country:	US	Land net:	Not Reported
Location map:	Not Reported	Map scale:	Not Reported
Altitude:	40.31		
Altitude method:	Unknown		
Altitude accuracy:	0.1		
Altitude datum:	National Geodetic Vertical Datum of 1929		
Hydrologic:	Not Reported		
Topographic:	Not Reported		
Site type:	Ground-water other than Spring	Date construction:	Not Reported
Date inventoried:	Not Reported	Mean greenwich time offset:	EST
Local standard time flag:	N		
Type of ground water site:	Single well, other than collector or Ranney type		
Aquifer Type:	Not Reported		
Aquifer:	BEDROCK		
Well depth:	600.87	Hole depth:	Not Reported
Source of depth data:	owner		
Project number:	Not Reported		
Real time data flag:	0	Daily flow data begin date:	0000-00-00
Daily flow data end date:	0000-00-00	Daily flow data count:	0
Peak flow data begin date:	0000-00-00	Peak flow data end date:	0000-00-00
Peak flow data count:	0	Water quality data begin date:	0000-00-00
Water quality data end date:	0000-00-00	Water quality data count:	0
Ground water data begin date:	2002-06-25	Ground water data end date:	2002-10-09
Ground water data count:	3		

Ground-water levels, Number of Measurements: 3

Date	Feet below Surface	Feet to Sealevel	Date	Feet below Surface	Feet to Sealevel
2002-10-09		3.24	2002-07-09		3.11
2002-06-25		3.08			

B11
SSE
1/4 - 1/2 Mile
Lower

FED USGS **USGS2118019**

Agency cd:	USGS	Site no:	404310073594201
Site name:	NY 169		
Latitude:	404310.00	EDR Site id:	USGS2118019
Longitude:	0735942.00	Dec lat:	40.71954676
Dec lon:	-73.9945837	Coor meth:	U
Coor accr:	M	Latlong datum:	NAD27
Dec latlong datum:	NAD83	District:	36
State:	36	County:	061
Country:	US	Land net:	Not Reported
Location map:	Not Reported	Map scale:	Not Reported

Altitude:	38.57		
Altitude method:	Unknown		
Altitude accuracy:	0.1		
Altitude datum:	National Geodetic Vertical Datum of 1929		
Hydrologic:	Not Reported		
Topographic:	Not Reported		
Site type:	Ground-water other than Spring	Date construction:	Not Reported
Date inventoried:	Not Reported	Mean greenwich time offset:	EST
Local standard time flag:	N		
Type of ground water site:	Single well, other than collector or Ranney type		
Aquifer Type:	Not Reported		
Aquifer:	BEDROCK		
Well depth:	662.00	Hole depth:	Not Reported
Source of depth data:	owner		
Project number:	Not Reported		
Real time data flag:	0	Daily flow data begin date:	0000-00-00
Daily flow data end date:	0000-00-00	Daily flow data count:	0
Peak flow data begin date:	0000-00-00	Peak flow data end date:	0000-00-00
Peak flow data count:	0	Water quality data begin date:	0000-00-00
Water quality data end date:	0000-00-00	Water quality data count:	0
Ground water data begin date:	2002-01-09	Ground water data end date:	2005-02-14
Ground water data count:	12		

Ground-water levels, Number of Measurements: 12

Date	Feet below Surface	Feet to Sealevel	Date	Feet below Surface	Feet to Sealevel
2005-02-14		4.15	2004-11-10		5.67
2004-07-26		6.06	2004-04-19		5.71
2004-02-18		5.50	2003-09-24		5.99
2003-08-27		6.19	2003-06-24		6.15
2002-10-09		5.81	2002-06-25		6.09
2002-04-03		6.03	2002-01-09		5.90

D12
WSW
1/4 - 1/2 Mile
Lower

FED USGS **USGS2855365**

Agency cd:	USGS	Site no:	404319074000902
Site name:	NY 12		
Latitude:	404319	EDR Site id:	USGS2855365
Longitude:	0740009	Dec lat:	40.72204669
Dec lon:	-74.00208392	Coor meth:	M
Coor accr:	R	Latlong datum:	NAD27
Dec latlong datum:	NAD83	District:	36
State:	36	County:	061
Country:	US	Land net:	Not Reported
Location map:	JERSEY CITY S-24-2	Map scale:	Not Reported
Altitude:	15		
Altitude method:	Interpolated from topographic map		
Altitude accuracy:	10		
Altitude datum:	National Geodetic Vertical Datum of 1929		
Hydrologic:	Not Reported		
Topographic:	Not Reported		
Site type:	Ground-water other than Spring	Date construction:	Not Reported
Date inventoried:	Not Reported	Mean greenwich time offset:	EST

Local standard time flag:	N		
Type of ground water site:	Single well, other than collector or Ranney type		
Aquifer Type:	Not Reported		
Aquifer:	SAND		
Well depth:	52	Hole depth:	Not Reported
Source of depth data:	other reported		
Project number:	Not Reported		
Real time data flag:	Not Reported	Daily flow data begin date:	Not Reported
Daily flow data end date:	Not Reported	Daily flow data count:	Not Reported
Peak flow data begin date:	Not Reported	Peak flow data end date:	Not Reported
Peak flow data count:	Not Reported	Water quality data begin date:	Not Reported
Water quality data end date:	Not Reported	Water quality data count:	Not Reported
Ground water data begin date:	Not Reported	Ground water data end date:	Not Reported
Ground water data count:	Not Reported		

Ground-water levels, Number of Measurements: 0

D13
WSW **FED USGS** **USGS2117705**
1/4 - 1/2 Mile
Lower

Agency cd:	USGS	Site no:	404319074000901
Site name:	NY 11		
Latitude:	404319	EDR Site id:	USGS2117705
Longitude:	0740009	Dec lat:	40.72204669
Dec lon:	-74.00208392	Coor meth:	M
Coor accr:	R	Latlong datum:	NAD27
Dec latlong datum:	NAD83	District:	36
State:	36	County:	061
Country:	US	Land net:	Not Reported
Location map:	JERSEY CITY S-24-2	Map scale:	Not Reported
Altitude:	15		
Altitude method:	Interpolated from topographic map		
Altitude accuracy:	10		
Altitude datum:	National Geodetic Vertical Datum of 1929		
Hydrologic:	Not Reported		
Topographic:	Not Reported		
Site type:	Ground-water other than Spring	Date construction:	Not Reported
Date inventoried:	Not Reported	Mean greenwich time offset:	EST
Local standard time flag:	N		
Type of ground water site:	Single well, other than collector or Ranney type		
Aquifer Type:	Not Reported		
Aquifer:	SAND		
Well depth:	52	Hole depth:	Not Reported
Source of depth data:	other reported		
Project number:	Not Reported		
Real time data flag:	Not Reported	Daily flow data begin date:	Not Reported
Daily flow data end date:	Not Reported	Daily flow data count:	Not Reported
Peak flow data begin date:	Not Reported	Peak flow data end date:	Not Reported
Peak flow data count:	Not Reported	Water quality data begin date:	Not Reported
Water quality data end date:	Not Reported	Water quality data count:	Not Reported
Ground water data begin date:	Not Reported	Ground water data end date:	Not Reported
Ground water data count:	Not Reported		

Ground-water levels, Number of Measurements: 0

Map ID
Direction
Distance
Elevation | Database | EDR ID Number

14
South
1/4 - 1/2 Mile
Lower | **FED USGS** | **USGS2137364**

Agency cd:	USGS	Site no:	404309073595101
Site name:	NY 215		
Latitude:	404309.17	EDR Site id:	USGS2137364
Longitude:	0735951.17	Dec lat:	40.7193162
Dec lon:	-73.997131	Coor meth:	S
Coor accr:	T	Latlong datum:	NAD27
Dec latlong datum:	NAD83	District:	36
State:	36	County:	061
Country:	US	Land net:	Not Reported
Location map:	Not Reported	Map scale:	Not Reported
Altitude:	28.25		
Altitude method:	Level or other surveying method		
Altitude accuracy:	0.1		
Altitude datum:	National Geodetic Vertical Datum of 1929		
Hydrologic:	Not Reported		
Topographic:	Not Reported		
Site type:	Ground-water other than Spring	Date construction:	Not Reported
Date inventoried:	Not Reported	Mean greenwich time offset:	EST
Local standard time flag:	N		
Type of ground water site:	Single well, other than collector or Ranney type		
Aquifer Type:	Not Reported		
Aquifer:	BEDROCK		
Well depth:	599.7	Hole depth:	Not Reported
Source of depth data:	owner		
Project number:	Not Reported		
Real time data flag:	0	Daily flow data begin date:	0000-00-00
Daily flow data end date:	0000-00-00	Daily flow data count:	0
Peak flow data begin date:	0000-00-00	Peak flow data end date:	0000-00-00
Peak flow data count:	0	Water quality data begin date:	0000-00-00
Water quality data end date:	0000-00-00	Water quality data count:	0
Ground water data begin date:	2004-02-18	Ground water data end date:	2005-02-14
Ground water data count:	6		

Ground-water levels, Number of Measurements: 6

Date	Feet below Surface	Feet to Sealevel	Date	Feet below Surface	Feet to Sealevel
2005-02-14		0.23	2004-11-10		3.06
2004-07-26		3.44	2004-04-19		3.18
2004-02-18		2.90	2004-02-18		2.90

D15
WSW
1/4 - 1/2 Mile
Lower | **FED USGS** | **USGS2855796**

Agency cd:	USGS	Site no:	404320074001201
Site name:	NY 64		
Latitude:	404320	EDR Site id:	USGS2855796
Longitude:	0740012	Dec lat:	40.72232446
Dec lon:	-74.00291728	Coor meth:	M
Coor accr:	R	Latlong datum:	NAD27
Dec latlong datum:	NAD83	District:	36
State:	36	County:	061
Country:	US	Land net:	Not Reported
Location map:	JERSEY CITY S-24-2	Map scale:	Not Reported
Altitude:	15		
Altitude method:	Interpolated from topographic map		
Altitude accuracy:	5		
Altitude datum:	National Geodetic Vertical Datum of 1929		
Hydrologic:	Not Reported		
Topographic:	Not Reported		
Site type:	Ground-water other than Spring	Date construction:	Not Reported
Date inventoried:	Not Reported	Mean greenwich time offset:	EST
Local standard time flag:	N		
Type of ground water site:	Single well, other than collector or Ranney type		
Aquifer Type:	Not Reported		
Aquifer:	SAND		
Well depth:	31	Hole depth:	Not Reported
Source of depth data:	other reported		
Project number:	Not Reported		
Real time data flag:	Not Reported	Daily flow data begin date:	Not Reported
Daily flow data end date:	Not Reported	Daily flow data count:	Not Reported
Peak flow data begin date:	Not Reported	Peak flow data end date:	Not Reported
Peak flow data count:	Not Reported	Water quality data begin date:	Not Reported
Water quality data end date:	Not Reported	Water quality data count:	Not Reported
Ground water data begin date:	Not Reported	Ground water data end date:	Not Reported
Ground water data count:	Not Reported		

Ground-water levels, Number of Measurements: 0

D16
WSW
1/4 - 1/2 Mile
Lower

FED USGS **USGS2117722**

Agency cd:	USGS	Site no:	404320074001202
Site name:	NY 65		
Latitude:	404320	EDR Site id:	USGS2117722
Longitude:	0740012	Dec lat:	40.72232446
Dec lon:	-74.00291728	Coor meth:	M
Coor accr:	R	Latlong datum:	NAD27
Dec latlong datum:	NAD83	District:	36
State:	36	County:	061
Country:	US	Land net:	Not Reported
Location map:	JERSEY CITY S-24-2	Map scale:	Not Reported
Altitude:	15		
Altitude method:	Interpolated from topographic map		
Altitude accuracy:	5		
Altitude datum:	National Geodetic Vertical Datum of 1929		
Hydrologic:	Not Reported		
Topographic:	Not Reported		
Site type:	Ground-water other than Spring	Date construction:	Not Reported
Date inventoried:	Not Reported	Mean greenwich time offset:	EST

Local standard time flag:	N		
Type of ground water site:	Single well, other than collector or Ranney type		
Aquifer Type:	Not Reported		
Aquifer:	SAND		
Well depth:	31	Hole depth:	Not Reported
Source of depth data:	other reported		
Project number:	Not Reported		
Real time data flag:	Not Reported	Daily flow data begin date:	Not Reported
Daily flow data end date:	Not Reported	Daily flow data count:	Not Reported
Peak flow data begin date:	Not Reported	Peak flow data end date:	Not Reported
Peak flow data count:	Not Reported	Water quality data begin date:	Not Reported
Water quality data end date:	Not Reported	Water quality data count:	Not Reported
Ground water data begin date:	Not Reported	Ground water data end date:	Not Reported
Ground water data count:	Not Reported		

Ground-water levels, Number of Measurements: 0

C17
SSE **FED USGS** **USGS2118017**
1/4 - 1/2 Mile
Higher

Agency cd:	USGS	Site no:	404310073593402
Site name:	NY 109		
Latitude:	404310	EDR Site id:	USGS2118017
Longitude:	0735934	Dec lat:	40.71954676
Dec lon:	-73.99236142	Coor meth:	M
Coor accr:	R	Latlong datum:	NAD27
Dec latlong datum:	NAD83	District:	36
State:	36	County:	061
Country:	US	Land net:	Not Reported
Location map:	BROOKLYN S-25-1	Map scale:	Not Reported
Altitude:	45		
Altitude method:	Interpolated from topographic map		
Altitude accuracy:	10		
Altitude datum:	National Geodetic Vertical Datum of 1929		
Hydrologic:	Not Reported		
Topographic:	Not Reported		
Site type:	Ground-water other than Spring	Date construction:	Not Reported
Date inventoried:	Not Reported	Mean greenwich time offset:	EST
Local standard time flag:	N		
Type of ground water site:	Single well, other than collector or Ranney type		
Aquifer Type:	Not Reported		
Aquifer:	Not Reported		
Well depth:	177	Hole depth:	Not Reported
Source of depth data:	other reported		
Project number:	Not Reported		
Real time data flag:	Not Reported	Daily flow data begin date:	Not Reported
Daily flow data end date:	Not Reported	Daily flow data count:	Not Reported
Peak flow data begin date:	Not Reported	Peak flow data end date:	Not Reported
Peak flow data count:	Not Reported	Water quality data begin date:	Not Reported
Water quality data end date:	Not Reported	Water quality data count:	Not Reported
Ground water data begin date:	Not Reported	Ground water data end date:	Not Reported
Ground water data count:	Not Reported		

Ground-water levels, Number of Measurements: 0

Map ID
Direction
Distance
Elevation | Database | EDR ID Number

C18
SSE
1/4 - 1/2 Mile
Higher | **FED USGS** | **USGS2118016**

Agency cd:	USGS	Site no:	404310073593401
Site name:	NY 108		
Latitude:	404310	EDR Site id:	USGS2118016
Longitude:	0735934	Dec lat:	40.71954676
Dec lon:	-73.99236142	Coor meth:	M
Coor accr:	R	Latlong datum:	NAD27
Dec latlong datum:	NAD83	District:	36
State:	36	County:	061
Country:	US	Land net:	Not Reported
Location map:	BROOKLYN S-25-1	Map scale:	Not Reported
Altitude:	45		
Altitude method:	Interpolated from topographic map		
Altitude accuracy:	10		
Altitude datum:	National Geodetic Vertical Datum of 1929		
Hydrologic:	Not Reported		
Topographic:	Not Reported		
Site type:	Ground-water other than Spring	Date construction:	Not Reported
Date inventoried:	Not Reported	Mean greenwich time offset:	EST
Local standard time flag:	N		
Type of ground water site:	Single well, other than collector or Ranney type		
Aquifer Type:	Not Reported		
Aquifer:	Not Reported		
Well depth:	402	Hole depth:	Not Reported
Source of depth data:	driller		
Project number:	Not Reported		
Real time data flag:	Not Reported	Daily flow data begin date:	Not Reported
Daily flow data end date:	Not Reported	Daily flow data count:	Not Reported
Peak flow data begin date:	Not Reported	Peak flow data end date:	Not Reported
Peak flow data count:	Not Reported	Water quality data begin date:	Not Reported
Water quality data end date:	Not Reported	Water quality data count:	Not Reported
Ground water data begin date:	Not Reported	Ground water data end date:	Not Reported
Ground water data count:	Not Reported		

Ground-water levels, Number of Measurements: 0

19
ESE
1/4 - 1/2 Mile
Lower | **FED USGS** | **USGS2117720**

Agency cd:	USGS	Site no:	404320073591901
Site name:	NY 18		
Latitude:	404320	EDR Site id:	USGS2117720
Longitude:	0735919	Dec lat:	40.72232449
Dec lon:	-73.98819464	Coor meth:	M
Coor accr:	R	Latlong datum:	NAD27
Dec latlong datum:	NAD83	District:	36
State:	36	County:	061
Country:	US	Land net:	Not Reported
Location map:	BROOKLYN S-25-1	Map scale:	Not Reported

Altitude:	40		
Altitude method:	Interpolated from topographic map		
Altitude accuracy:	10		
Altitude datum:	National Geodetic Vertical Datum of 1929		
Hydrologic:	Not Reported		
Topographic:	Not Reported		
Site type:	Ground-water other than Spring	Date construction:	Not Reported
Date inventoried:	Not Reported	Mean greenwich time offset:	EST
Local standard time flag:	N		
Type of ground water site:	Single well, other than collector or Ranney type		
Aquifer Type:	Not Reported		
Aquifer:	SAND		
Well depth:	46	Hole depth:	Not Reported
Source of depth data:	other reported		
Project number:	Not Reported		
Real time data flag:	Not Reported	Daily flow data begin date:	Not Reported
Daily flow data end date:	Not Reported	Daily flow data count:	Not Reported
Peak flow data begin date:	Not Reported	Peak flow data end date:	Not Reported
Peak flow data count:	Not Reported	Water quality data begin date:	Not Reported
Water quality data end date:	Not Reported	Water quality data count:	Not Reported
Ground water data begin date:	Not Reported	Ground water data end date:	Not Reported
Ground water data count:	Not Reported		

Ground-water levels, Number of Measurements: 0

20
WSW **FED USGS** **USGS2137179**
1/4 - 1/2 Mile
Lower

Agency cd:	USGS	Site no:	404323074001701
Site name:	NY 74		
Latitude:	404323	EDR Site id:	USGS2137179
Longitude:	0740017	Dec lat:	40.72315777
Dec lon:	-74.00430621	Coor meth:	M
Coor accr:	R	Latlong datum:	NAD27
Dec latlong datum:	NAD83	District:	36
State:	36	County:	061
Country:	US	Land net:	Not Reported
Location map:	JERSEY CITY S-24-2	Map scale:	Not Reported
Altitude:	15		
Altitude method:	Interpolated from topographic map		
Altitude accuracy:	5		
Altitude datum:	National Geodetic Vertical Datum of 1929		
Hydrologic:	Not Reported		
Topographic:	Not Reported		
Site type:	Ground-water other than Spring	Date construction:	Not Reported
Date inventoried:	Not Reported	Mean greenwich time offset:	EST
Local standard time flag:	N		
Type of ground water site:	Single well, other than collector or Ranney type		
Aquifer Type:	Not Reported		
Aquifer:	SAND		
Well depth:	160	Hole depth:	Not Reported
Source of depth data:	other reported		
Project number:	Not Reported		
Real time data flag:	Not Reported	Daily flow data begin date:	Not Reported
Daily flow data end date:	Not Reported	Daily flow data count:	Not Reported
Peak flow data begin date:	Not Reported	Peak flow data end date:	Not Reported

Peak flow data count:	Not Reported	Water quality data begin date:	Not Reported
Water quality data end date:	Not Reported	Water quality data count:	Not Reported
Ground water data begin date:	Not Reported	Ground water data end date:	Not Reported
Ground water data count:	Not Reported		

Ground-water levels, Number of Measurements: 0

E21
SSW **FED USGS** **USGS2137361**
1/4 - 1/2 Mile
Lower

Agency cd:	USGS	Site no:	404306073595801
Site name:	NY 229		
Latitude:	404306.47	EDR Site id:	USGS2137361
Longitude:	0735958.85	Dec lat:	40.71856621
Dec lon:	-73.99926439	Coor meth:	S
Coor accr:	T	Latlong datum:	NAD27
Dec latlong datum:	NAD83	District:	36
State:	36	County:	061
Country:	US	Land net:	Not Reported
Location map:	Not Reported	Map scale:	Not Reported
Altitude:	19.08		
Altitude method:	Level or other surveying method		
Altitude accuracy:	0.1		
Altitude datum:	National Geodetic Vertical Datum of 1929		
Hydrologic:	Not Reported		
Topographic:	Not Reported		
Site type:	Ground-water other than Spring	Date construction:	Not Reported
Date inventoried:	Not Reported	Mean greenwich time offset:	EST
Local standard time flag:	N		
Type of ground water site:	Single well, other than collector or Ranney type		
Aquifer Type:	Not Reported		
Aquifer:	BEDROCK		
Well depth:	548.00	Hole depth:	Not Reported
Source of depth data:	owner		
Project number:	Not Reported		
Real time data flag:	0	Daily flow data begin date:	0000-00-00
Daily flow data end date:	0000-00-00	Daily flow data count:	0
Peak flow data begin date:	0000-00-00	Peak flow data end date:	0000-00-00
Peak flow data count:	0	Water quality data begin date:	0000-00-00
Water quality data end date:	0000-00-00	Water quality data count:	0
Ground water data begin date:	2004-02-18	Ground water data end date:	2004-11-10
Ground water data count:	5		

Ground-water levels, Number of Measurements: 5

Date	Feet below Surface	Feet to Sealevel	Date	Feet below Surface	Feet to Sealevel
2004-11-10		1.11	2004-07-26		1.49
2004-04-19		1.36	2004-04-02		1.31
2004-02-18		1.21			

22
East **FED USGS** **USGS2117781**
1/4 - 1/2 Mile
Lower

Agency cd:	USGS	Site no:	404324073591601
Site name:	NY 67		
Latitude:	404324	EDR Site id:	USGS2117781
Longitude:	0735916	Dec lat:	40.72343558
Dec lon:	-73.98736128	Coor meth:	M
Coor accr:	R	Latlong datum:	NAD27
Dec latlong datum:	NAD83	District:	36
State:	36	County:	061
Country:	US	Land net:	Not Reported
Location map:	BROOKLYN S-25-1	Map scale:	Not Reported
Altitude:	35		
Altitude method:	Interpolated from topographic map		
Altitude accuracy:	10		
Altitude datum:	National Geodetic Vertical Datum of 1929		
Hydrologic:	Not Reported		
Topographic:	Not Reported		
Site type:	Ground-water other than Spring	Date construction:	Not Reported
Date inventoried:	Not Reported	Mean greenwich time offset:	EST
Local standard time flag:	N		
Type of ground water site:	Single well, other than collector or Ranney type		
Aquifer Type:	Not Reported		
Aquifer:	SAND		
Well depth:	22	Hole depth:	Not Reported
Source of depth data:	other reported		
Project number:	Not Reported		
Real time data flag:	Not Reported	Daily flow data begin date:	Not Reported
Daily flow data end date:	Not Reported	Daily flow data count:	Not Reported
Peak flow data begin date:	Not Reported	Peak flow data end date:	Not Reported
Peak flow data count:	Not Reported	Water quality data begin date:	Not Reported
Water quality data end date:	Not Reported	Water quality data count:	Not Reported
Ground water data begin date:	Not Reported	Ground water data end date:	Not Reported
Ground water data count:	Not Reported		

Ground-water levels, Number of Measurements: 0

F23
WSW
1/4 - 1/2 Mile
Lower

FED USGS **USGS2137376**

Agency cd:	USGS	Site no:	404316074001501
Site name:	NY 95		
Latitude:	404316	EDR Site id:	USGS2137376
Longitude:	0740015	Dec lat:	40.72121337
Dec lon:	-74.00375063	Coor meth:	M
Coor accr:	R	Latlong datum:	NAD27
Dec latlong datum:	NAD83	District:	36
State:	36	County:	061
Country:	US	Land net:	Not Reported
Location map:	JERSEY CITY S-24-2	Map scale:	Not Reported
Altitude:	15		
Altitude method:	Interpolated from topographic map		
Altitude accuracy:	5		
Altitude datum:	National Geodetic Vertical Datum of 1929		
Hydrologic:	Not Reported		
Topographic:	Not Reported		
Site type:	Ground-water other than Spring	Date construction:	Not Reported
Date inventoried:	Not Reported	Mean greenwich time offset:	EST

Local standard time flag:	N		
Type of ground water site:	Single well, other than collector or Ranney type		
Aquifer Type:	Not Reported		
Aquifer:	SAND AND GRAVEL		
Well depth:	55	Hole depth:	Not Reported
Source of depth data:	other reported		
Project number:	Not Reported		
Real time data flag:	Not Reported	Daily flow data begin date:	Not Reported
Daily flow data end date:	Not Reported	Daily flow data count:	Not Reported
Peak flow data begin date:	Not Reported	Peak flow data end date:	Not Reported
Peak flow data count:	Not Reported	Water quality data begin date:	Not Reported
Water quality data end date:	Not Reported	Water quality data count:	Not Reported
Ground water data begin date:	Not Reported	Ground water data end date:	Not Reported
Ground water data count:	Not Reported		

Ground-water levels, Number of Measurements: 0

24
South
1/4 - 1/2 Mile
Lower

FED USGS **USGS2117929**

Agency cd:	USGS	Site no:	404304073594101
Site name:	NY 148		
Latitude:	404304	EDR Site id:	USGS2117929
Longitude:	0735941	Dec lat:	40.71788012
Dec lon:	-73.99430592	Coor meth:	M
Coor accr:	R	Latlong datum:	NAD27
Dec latlong datum:	NAD83	District:	36
State:	36	County:	061
Country:	US	Land net:	Not Reported
Location map:	BROOKLYN S-25-1	Map scale:	Not Reported
Altitude:	40		
Altitude method:	Interpolated from topographic map		
Altitude accuracy:	10		
Altitude datum:	National Geodetic Vertical Datum of 1929		
Hydrologic:	Not Reported		
Topographic:	Not Reported		
Site type:	Ground-water other than Spring	Date construction:	Not Reported
Date inventoried:	Not Reported	Mean greenwich time offset:	EST
Local standard time flag:	N		
Type of ground water site:	Single well, other than collector or Ranney type		
Aquifer Type:	Not Reported		
Aquifer:	SAND		
Well depth:	35	Hole depth:	Not Reported
Source of depth data:	other reported		
Project number:	Not Reported		
Real time data flag:	Not Reported	Daily flow data begin date:	Not Reported
Daily flow data end date:	Not Reported	Daily flow data count:	Not Reported
Peak flow data begin date:	Not Reported	Peak flow data end date:	Not Reported
Peak flow data count:	Not Reported	Water quality data begin date:	Not Reported
Water quality data end date:	Not Reported	Water quality data count:	Not Reported
Ground water data begin date:	Not Reported	Ground water data end date:	Not Reported
Ground water data count:	Not Reported		

Ground-water levels, Number of Measurements: 0

Map ID
Direction
Distance
Elevation | Database | EDR ID Number

E25
SSW
1/4 - 1/2 Mile
Lower

FED USGS **USGS2137360**

Agency cd:	USGS	Site no:	404304073595701
Site name:	NY 230		
Latitude:	404304.83	EDR Site id:	USGS2137360
Longitude:	0735957.52	Dec lat:	40.71811067
Dec lon:	-73.99889494	Coor meth:	S
Coor accr:	T	Latlong datum:	NAD27
Dec latlong datum:	NAD83	District:	36
State:	36	County:	061
Country:	US	Land net:	Not Reported
Location map:	Not Reported	Map scale:	Not Reported
Altitude:	21.48		
Altitude method:	Level or other surveying method		
Altitude accuracy:	0.1		
Altitude datum:	National Geodetic Vertical Datum of 1929		
Hydrologic:	Not Reported		
Topographic:	Not Reported		
Site type:	Ground-water other than Spring	Date construction:	Not Reported
Date inventoried:	Not Reported	Mean greenwich time offset:	EST
Local standard time flag:	N		
Type of ground water site:	Single well, other than collector or Ranney type		
Aquifer Type:	Not Reported		
Aquifer:	BEDROCK		
Well depth:	528.80	Hole depth:	Not Reported
Source of depth data:	owner		
Project number:	Not Reported		
Real time data flag:	Not Reported	Daily flow data begin date:	Not Reported
Daily flow data end date:	Not Reported	Daily flow data count:	Not Reported
Peak flow data begin date:	Not Reported	Peak flow data end date:	Not Reported
Peak flow data count:	Not Reported	Water quality data begin date:	Not Reported
Water quality data end date:	Not Reported	Water quality data count:	Not Reported
Ground water data begin date:	Not Reported	Ground water data end date:	Not Reported
Ground water data count:	Not Reported		

Ground-water levels, Number of Measurements: 0

F26
WSW
1/4 - 1/2 Mile
Lower

FED USGS **USGS2137377**

Agency cd:	USGS	Site no:	404318074001701
Site name:	NY 13		
Latitude:	404318	EDR Site id:	USGS2137377
Longitude:	0740017	Dec lat:	40.72176891
Dec lon:	-74.00430621	Coor meth:	M
Coor accr:	R	Latlong datum:	NAD27
Dec latlong datum:	NAD83	District:	36
State:	36	County:	061
Country:	US	Land net:	Not Reported
Location map:	JERSEY CITY S-24-2	Map scale:	Not Reported

Altitude:	15		
Altitude method:	Interpolated from topographic map		
Altitude accuracy:	10		
Altitude datum:	National Geodetic Vertical Datum of 1929		
Hydrologic:	Not Reported		
Topographic:	Not Reported		
Site type:	Ground-water other than Spring	Date construction:	Not Reported
Date inventoried:	Not Reported	Mean greenwich time offset:	EST
Local standard time flag:	N		
Type of ground water site:	Single well, other than collector or Ranney type		
Aquifer Type:	Not Reported		
Aquifer:	SAND		
Well depth:	55	Hole depth:	Not Reported
Source of depth data:	other reported		
Project number:	Not Reported		
Real time data flag:	Not Reported	Daily flow data begin date:	Not Reported
Daily flow data end date:	Not Reported	Daily flow data count:	Not Reported
Peak flow data begin date:	Not Reported	Peak flow data end date:	Not Reported
Peak flow data count:	Not Reported	Water quality data begin date:	Not Reported
Water quality data end date:	Not Reported	Water quality data count:	Not Reported
Ground water data begin date:	Not Reported	Ground water data end date:	Not Reported
Ground water data count:	Not Reported		

Ground-water levels, Number of Measurements: 0

27
West
1/2 - 1 Mile
Lower

FED USGS **USGS2137183**

Agency cd:	USGS	Site no:	404328074002201
Site name:	NY 143		
Latitude:	404328	EDR Site id:	USGS2137183
Longitude:	0740022	Dec lat:	40.72454662
Dec lon:	-74.00569514	Coor meth:	M
Coor accr:	R	Latlong datum:	NAD27
Dec latlong datum:	NAD83	District:	36
State:	36	County:	061
Country:	US	Land net:	Not Reported
Location map:	JERSEY CITY S-24-2	Map scale:	Not Reported
Altitude:	15		
Altitude method:	Interpolated from topographic map		
Altitude accuracy:	5		
Altitude datum:	National Geodetic Vertical Datum of 1929		
Hydrologic:	Not Reported		
Topographic:	Not Reported		
Site type:	Ground-water other than Spring	Date construction:	Not Reported
Date inventoried:	Not Reported	Mean greenwich time offset:	EST
Local standard time flag:	N		
Type of ground water site:	Single well, other than collector or Ranney type		
Aquifer Type:	Not Reported		
Aquifer:	SAND		
Well depth:	40	Hole depth:	Not Reported
Source of depth data:	other reported		
Project number:	Not Reported		
Real time data flag:	Not Reported	Daily flow data begin date:	Not Reported
Daily flow data end date:	Not Reported	Daily flow data count:	Not Reported
Peak flow data begin date:	Not Reported	Peak flow data end date:	Not Reported

Peak flow data count:	Not Reported	Water quality data begin date:	Not Reported
Water quality data end date:	Not Reported	Water quality data count:	Not Reported
Ground water data begin date:	Not Reported	Ground water data end date:	Not Reported
Ground water data count:	Not Reported		

Ground-water levels, Number of Measurements: 0

28
WNW
1/2 - 1 Mile
Lower

FED USGS **USGS2137191**

Agency cd:	USGS	Site no:	404341074001801
Site name:	NY 57		
Latitude:	404341	EDR Site id:	USGS2137191
Longitude:	0740018	Dec lat:	40.72815766
Dec lon:	-74.004584	Coor meth:	M
Coor accr:	R	Latlong datum:	NAD27
Dec latlong datum:	NAD83	District:	36
State:	36	County:	061
Country:	US	Land net:	Not Reported
Location map:	JERSEY CITY S-24-2	Map scale:	Not Reported
Altitude:	20		
Altitude method:	Interpolated from topographic map		
Altitude accuracy:	10		
Altitude datum:	National Geodetic Vertical Datum of 1929		
Hydrologic:	Not Reported		
Topographic:	Not Reported		
Site type:	Ground-water other than Spring	Date construction:	Not Reported
Date inventoried:	Not Reported	Mean greenwich time offset:	EST
Local standard time flag:	N		
Type of ground water site:	Single well, other than collector or Ranney type		
Aquifer Type:	Not Reported		
Aquifer:	SAND		
Well depth:	65	Hole depth:	Not Reported
Source of depth data:	other reported		
Project number:	Not Reported		
Real time data flag:	Not Reported	Daily flow data begin date:	Not Reported
Daily flow data end date:	Not Reported	Daily flow data count:	Not Reported
Peak flow data begin date:	Not Reported	Peak flow data end date:	Not Reported
Peak flow data count:	Not Reported	Water quality data begin date:	Not Reported
Water quality data end date:	Not Reported	Water quality data count:	Not Reported
Ground water data begin date:	Not Reported	Ground water data end date:	Not Reported
Ground water data count:	Not Reported		

Ground-water levels, Number of Measurements: 0

29
SW
1/2 - 1 Mile
Lower

FED USGS **USGS2137363**

Agency cd:	USGS	Site no:	404308074001201
Site name:	NY 149		
Latitude:	404308	EDR Site id:	USGS2137363
Longitude:	0740012	Dec lat:	40.71899119
Dec lon:	-74.00291727	Coor meth:	M
Coor accr:	R	Latlong datum:	NAD27
Dec latlong datum:	NAD83	District:	36
State:	36	County:	061
Country:	US	Land net:	Not Reported
Location map:	JERSEY CITY S-24-2	Map scale:	Not Reported
Altitude:	20		
Altitude method:	Interpolated from topographic map		
Altitude accuracy:	10		
Altitude datum:	National Geodetic Vertical Datum of 1929		
Hydrologic:	Not Reported		
Topographic:	Not Reported		
Site type:	Ground-water other than Spring	Date construction:	Not Reported
Date inventoried:	Not Reported	Mean greenwich time offset:	EST
Local standard time flag:	N		
Type of ground water site:	Single well, other than collector or Ranney type		
Aquifer Type:	Not Reported		
Aquifer:	SAND		
Well depth:	38	Hole depth:	Not Reported
Source of depth data:	other reported		
Project number:	Not Reported		
Real time data flag:	Not Reported	Daily flow data begin date:	Not Reported
Daily flow data end date:	Not Reported	Daily flow data count:	Not Reported
Peak flow data begin date:	Not Reported	Peak flow data end date:	Not Reported
Peak flow data count:	Not Reported	Water quality data begin date:	Not Reported
Water quality data end date:	Not Reported	Water quality data count:	Not Reported
Ground water data begin date:	Not Reported	Ground water data end date:	Not Reported
Ground water data count:	Not Reported		

Ground-water levels, Number of Measurements: 0

30
ESE
1/2 - 1 Mile
Lower

FED USGS **USGS2117881**

Agency cd:	USGS	Site no:	404317073591001
Site name:	NY 20		
Latitude:	404317	EDR Site id:	USGS2117881
Longitude:	0735910	Dec lat:	40.72149118
Dec lon:	-73.98569456	Coor meth:	M
Coor accr:	R	Latlong datum:	NAD27
Dec latlong datum:	NAD83	District:	36
State:	36	County:	061
Country:	US	Land net:	Not Reported
Location map:	BROOKLYN S-25-1	Map scale:	Not Reported
Altitude:	30		
Altitude method:	Interpolated from topographic map		
Altitude accuracy:	10		
Altitude datum:	National Geodetic Vertical Datum of 1929		
Hydrologic:	Not Reported		
Topographic:	Not Reported		
Site type:	Ground-water other than Spring	Date construction:	Not Reported
Date inventoried:	Not Reported	Mean greenwich time offset:	EST

Local standard time flag:	N		
Type of ground water site:	Single well, other than collector or Ranney type		
Aquifer Type:	Not Reported		
Aquifer:	SAND		
Well depth:	43	Hole depth:	Not Reported
Source of depth data:	other reported		
Project number:	Not Reported		
Real time data flag:	Not Reported	Daily flow data begin date:	Not Reported
Daily flow data end date:	Not Reported	Daily flow data count:	Not Reported
Peak flow data begin date:	Not Reported	Peak flow data end date:	Not Reported
Peak flow data count:	Not Reported	Water quality data begin date:	Not Reported
Water quality data end date:	Not Reported	Water quality data count:	Not Reported
Ground water data begin date:	Not Reported	Ground water data end date:	Not Reported
Ground water data count:	Not Reported		

Ground-water levels, Number of Measurements: 0

G31
WNW
1/2 - 1 Mile
Lower

FED USGS **USGS2137192**

Agency cd:	USGS	Site no:	404341074002501
Site name:	NY 184		
Latitude:	404341.41	EDR Site id:	USGS2137192
Longitude:	0740025.58	Dec lat:	40.72827154
Dec lon:	-74.00668962	Coor meth:	U
Coor accr:	H	Latlong datum:	NAD27
Dec latlong datum:	NAD83	District:	36
State:	36	County:	061
Country:	US	Land net:	Not Reported
Location map:	Not Reported	Map scale:	Not Reported
Altitude:	16.57		
Altitude method:	Unknown		
Altitude accuracy:	0.1		
Altitude datum:	National Geodetic Vertical Datum of 1929		
Hydrologic:	Not Reported		
Topographic:	Not Reported		
Site type:	Ground-water other than Spring	Date construction:	Not Reported
Date inventoried:	Not Reported	Mean greenwich time offset:	EST
Local standard time flag:	N		
Type of ground water site:	Single well, other than collector or Ranney type		
Aquifer Type:	Not Reported		
Aquifer:	BEDROCK		
Well depth:	664.00	Hole depth:	Not Reported
Source of depth data:	owner		
Project number:	Not Reported		
Real time data flag:	0	Daily flow data begin date:	0000-00-00
Daily flow data end date:	0000-00-00	Daily flow data count:	0
Peak flow data begin date:	0000-00-00	Peak flow data end date:	0000-00-00
Peak flow data count:	0	Water quality data begin date:	0000-00-00
Water quality data end date:	0000-00-00	Water quality data count:	0
Ground water data begin date:	2002-06-25	Ground water data end date:	2005-02-15
Ground water data count:	16		

Ground-water levels, Number of Measurements: 0

Map ID
Direction
Distance
Elevation | Database | EDR ID Number

H32
SSE
1/2 - 1 Mile
Higher | **FED USGS** | **USGS2118056**

Agency cd:	USGS	Site no:	404256073593701
Site name:	NY 189		
Latitude:	404256.83	EDR Site id:	USGS2118056
Longitude:	0735937.08	Dec lat:	40.7158885
Dec lon:	-73.99321699	Coor meth:	U
Coor accr:	H	Latlong datum:	NAD27
Dec latlong datum:	NAD83	District:	36
State:	36	County:	061
Country:	US	Land net:	Not Reported
Location map:	Not Reported	Map scale:	Not Reported
Altitude:	43.54		
Altitude method:	Unknown		
Altitude accuracy:	0.1		
Altitude datum:	National Geodetic Vertical Datum of 1929		
Hydrologic:	Not Reported		
Topographic:	Not Reported		
Site type:	Ground-water other than Spring	Date construction:	Not Reported
Date inventoried:	Not Reported	Mean greenwich time offset:	EST
Local standard time flag:	N		
Type of ground water site:	Single well, other than collector or Ranney type		
Aquifer Type:	Not Reported		
Aquifer:	BEDROCK		
Well depth:	600.41	Hole depth:	Not Reported
Source of depth data:	owner		
Project number:	Not Reported		
Real time data flag:	0	Daily flow data begin date:	0000-00-00
Daily flow data end date:	0000-00-00	Daily flow data count:	0
Peak flow data begin date:	0000-00-00	Peak flow data end date:	0000-00-00
Peak flow data count:	0	Water quality data begin date:	0000-00-00
Water quality data end date:	0000-00-00	Water quality data count:	0
Ground water data begin date:	2002-06-25	Ground water data end date:	2005-02-14
Ground water data count:	11		

Ground-water levels, Number of Measurements: 11

Date	Feet below Surface	Feet to Sealevel	Date	Feet below Surface	Feet to Sealevel
2005-02-14		2.64	2004-11-10		3.38
2004-10-17		3.40	2004-07-26		3.75
2004-04-19		3.83	2004-02-18		3.42
2003-08-27		3.56	2003-06-24		3.56
2002-10-09		3.18	2002-07-10		2.96
2002-06-25		2.92			

G33
WNW
1/2 - 1 Mile
Lower | **FED USGS** | **USGS2137195**

Agency cd:	USGS	Site no:	404343074002601
Site name:	NY 172		
Latitude:	404343	EDR Site id:	USGS2137195
Longitude:	0740026	Dec lat:	40.7287132
Dec lon:	-74.00680629	Coor meth:	U
Coor accr:	M	Latlong datum:	NAD27
Dec latlong datum:	NAD83	District:	36
State:	36	County:	061
Country:	US	Land net:	Not Reported
Location map:	Not Reported	Map scale:	Not Reported
Altitude:	17.32		
Altitude method:	Unknown		
Altitude accuracy:	0.1		
Altitude datum:	National Geodetic Vertical Datum of 1929		
Hydrologic:	Not Reported		
Topographic:	Not Reported		
Site type:	Ground-water other than Spring	Date construction:	Not Reported
Date inventoried:	Not Reported	Mean greenwich time offset:	EST
Local standard time flag:	N		
Type of ground water site:	Single well, other than collector or Ranney type		
Aquifer Type:	Not Reported		
Aquifer:	BEDROCK		
Well depth:	640.70	Hole depth:	Not Reported
Source of depth data:	owner		
Project number:	Not Reported		
Real time data flag:	0	Daily flow data begin date:	0000-00-00
Daily flow data end date:	0000-00-00	Daily flow data count:	0
Peak flow data begin date:	0000-00-00	Peak flow data end date:	0000-00-00
Peak flow data count:	0	Water quality data begin date:	0000-00-00
Water quality data end date:	0000-00-00	Water quality data count:	0
Ground water data begin date:	2002-01-09	Ground water data end date:	2004-04-19
Ground water data count:	9		

Ground-water levels, Number of Measurements: 0

34
SSW
1/2 - 1 Mile
Lower

FED USGS **USGS2137354**

Agency cd:	USGS	Site no:	404300074001001
Site name:	NY 214		
Latitude:	404300.87	EDR Site id:	USGS2137354
Longitude:	0740010.68	Dec lat:	40.71701068
Dec lon:	-74.00255059	Coor meth:	S
Coor accr:	T	Latlong datum:	NAD27
Dec latlong datum:	NAD83	District:	36
State:	36	County:	061
Country:	US	Land net:	Not Reported
Location map:	Not Reported	Map scale:	Not Reported
Altitude:	19.88		
Altitude method:	Level or other surveying method		
Altitude accuracy:	0.1		
Altitude datum:	National Geodetic Vertical Datum of 1929		
Hydrologic:	Not Reported		
Topographic:	Not Reported		
Site type:	Ground-water other than Spring	Date construction:	Not Reported
Date inventoried:	Not Reported	Mean greenwich time offset:	EST

Local standard time flag:	N		
Type of ground water site:	Single well, other than collector or Ranney type		
Aquifer Type:	Not Reported		
Aquifer:	BEDROCK		
Well depth:	545	Hole depth:	Not Reported
Source of depth data:	owner		
Project number:	Not Reported		
Real time data flag:	0	Daily flow data begin date:	0000-00-00
Daily flow data end date:	0000-00-00	Daily flow data count:	0
Peak flow data begin date:	0000-00-00	Peak flow data end date:	0000-00-00
Peak flow data count:	0	Water quality data begin date:	0000-00-00
Water quality data end date:	0000-00-00	Water quality data count:	0
Ground water data begin date:	2003-11-12	Ground water data end date:	2005-02-14
Ground water data count:	6		

Ground-water levels, Number of Measurements: 6

Date	Feet below Surface	Feet to Sealevel	Date	Feet below Surface	Feet to Sealevel
2005-02-14		-4.29	2004-11-10		-0.32
2004-07-26		3.17	2004-04-19		-0.17
2004-02-18		-0.29	2003-11-12		-0.01

I35
West
1/2 - 1 Mile
Lower

FED USGS **USGS2137186**

Agency cd:	USGS	Site no:	404334074003001
Site name:	NY 26		
Latitude:	404334	EDR Site id:	USGS2137186
Longitude:	0740030	Dec lat:	40.72621325
Dec lon:	-74.00791743	Coor meth:	M
Coor accr:	R	Latlong datum:	NAD27
Dec latlong datum:	NAD83	District:	36
State:	36	County:	061
Country:	US	Land net:	Not Reported
Location map:	JERSEY CITY S-24-2	Map scale:	Not Reported
Altitude:	10		
Altitude method:	Interpolated from topographic map		
Altitude accuracy:	5		
Altitude datum:	National Geodetic Vertical Datum of 1929		
Hydrologic:	Not Reported		
Topographic:	Not Reported		
Site type:	Ground-water other than Spring	Date construction:	Not Reported
Date inventoried:	Not Reported	Mean greenwich time offset:	EST
Local standard time flag:	N		
Type of ground water site:	Single well, other than collector or Ranney type		
Aquifer Type:	Not Reported		
Aquifer:	SAND		
Well depth:	80	Hole depth:	Not Reported
Source of depth data:	other reported		
Project number:	Not Reported		
Real time data flag:	Not Reported	Daily flow data begin date:	Not Reported
Daily flow data end date:	Not Reported	Daily flow data count:	Not Reported
Peak flow data begin date:	Not Reported	Peak flow data end date:	Not Reported
Peak flow data count:	Not Reported	Water quality data begin date:	Not Reported
Water quality data end date:	Not Reported	Water quality data count:	Not Reported
Ground water data begin date:	Not Reported	Ground water data end date:	Not Reported
Ground water data count:	Not Reported		

Ground-water levels, Number of Measurements: 0

Map ID
Direction
Distance
Elevation | Database | EDR ID Number

I36
West
1/2 - 1 Mile
Lower

FED USGS **USGS2137187**

Agency cd:	USGS	Site no:	404334074003002
Site name:	NY 27		
Latitude:	404334	EDR Site id:	USGS2137187
Longitude:	0740030	Dec lat:	40.72621325
Dec lon:	-74.00791743	Coor meth:	M
Coor accr:	R	Latlong datum:	NAD27
Dec latlong datum:	NAD83	District:	36
State:	36	County:	061
Country:	US	Land net:	Not Reported
Location map:	JERSEY CITY S-24-2	Map scale:	Not Reported
Altitude:	10		
Altitude method:	Interpolated from topographic map		
Altitude accuracy:	5		
Altitude datum:	National Geodetic Vertical Datum of 1929		
Hydrologic:	Not Reported		
Topographic:	Not Reported		
Site type:	Ground-water other than Spring	Date construction:	Not Reported
Date inventoried:	Not Reported	Mean greenwich time offset:	EST
Local standard time flag:	N		
Type of ground water site:	Single well, other than collector or Ranney type		
Aquifer Type:	Not Reported		
Aquifer:	SAND		
Well depth:	80	Hole depth:	Not Reported
Source of depth data:	other reported		
Project number:	Not Reported		
Real time data flag:	Not Reported	Daily flow data begin date:	Not Reported
Daily flow data end date:	Not Reported	Daily flow data count:	Not Reported
Peak flow data begin date:	Not Reported	Peak flow data end date:	Not Reported
Peak flow data count:	Not Reported	Water quality data begin date:	Not Reported
Water quality data end date:	Not Reported	Water quality data count:	Not Reported
Ground water data begin date:	Not Reported	Ground water data end date:	Not Reported
Ground water data count:	Not Reported		

Ground-water levels, Number of Measurements: 0

I37
West
1/2 - 1 Mile
Lower

FED USGS **USGS2137188**

Agency cd:	USGS	Site no:	404334074003003
Site name:	NY 28		
Latitude:	404334	EDR Site id:	USGS2137188
Longitude:	0740030	Dec lat:	40.72621325
Dec lon:	-74.00791743	Coor meth:	M
Coor accr:	R	Latlong datum:	NAD27
Dec latlong datum:	NAD83	District:	36
State:	36	County:	061
Country:	US	Land net:	Not Reported
Location map:	JERSEY CITY S-24-2	Map scale:	Not Reported

Altitude:	10		
Altitude method:	Interpolated from topographic map		
Altitude accuracy:	5		
Altitude datum:	National Geodetic Vertical Datum of 1929		
Hydrologic:	Not Reported		
Topographic:	Not Reported		
Site type:	Ground-water other than Spring	Date construction:	Not Reported
Date inventoried:	Not Reported	Mean greenwich time offset:	EST
Local standard time flag:	N		
Type of ground water site:	Single well, other than collector or Ranney type		
Aquifer Type:	Not Reported		
Aquifer:	SAND		
Well depth:	Not Reported	Hole depth:	Not Reported
Source of depth data:	Not Reported		
Project number:	Not Reported		
Real time data flag:	Not Reported	Daily flow data begin date:	Not Reported
Daily flow data end date:	Not Reported	Daily flow data count:	Not Reported
Peak flow data begin date:	Not Reported	Peak flow data end date:	Not Reported
Peak flow data count:	Not Reported	Water quality data begin date:	Not Reported
Water quality data end date:	Not Reported	Water quality data count:	Not Reported
Ground water data begin date:	Not Reported	Ground water data end date:	Not Reported
Ground water data count:	Not Reported		

Ground-water levels, Number of Measurements: 0

J38
NE
1/2 - 1 Mile
Lower

FED USGS **USGS2117216**

Agency cd:	USGS	Site no:	404354073591901
Site name:	NY 205		
Latitude:	404354.43	EDR Site id:	USGS2117216
Longitude:	0735919.74	Dec lat:	40.73188818
Dec lon:	-73.98840021	Coor meth:	S
Coor accr:	T	Latlong datum:	NAD27
Dec latlong datum:	NAD83	District:	36
State:	36	County:	061
Country:	US	Land net:	Not Reported
Location map:	Not Reported	Map scale:	Not Reported
Altitude:	38.65		
Altitude method:	Level or other surveying method		
Altitude accuracy:	0.1		
Altitude datum:	National Geodetic Vertical Datum of 1929		
Hydrologic:	Not Reported		
Topographic:	Not Reported		
Site type:	Ground-water other than Spring	Date construction:	Not Reported
Date inventoried:	Not Reported	Mean greenwich time offset:	EST
Local standard time flag:	N		
Type of ground water site:	Single well, other than collector or Ranney type		
Aquifer Type:	Not Reported		
Aquifer:	BEDROCK		
Well depth:	538	Hole depth:	Not Reported
Source of depth data:	owner		
Project number:	Not Reported		
Real time data flag:	Not Reported	Daily flow data begin date:	Not Reported
Daily flow data end date:	Not Reported	Daily flow data count:	Not Reported
Peak flow data begin date:	Not Reported	Peak flow data end date:	Not Reported

Peak flow data count:	Not Reported	Water quality data begin date:	Not Reported
Water quality data end date:	Not Reported	Water quality data count:	Not Reported
Ground water data begin date:	Not Reported	Ground water data end date:	Not Reported
Ground water data count:	Not Reported		

Ground-water levels, Number of Measurements: 0

J39
NE
1/2 - 1 Mile
Lower

FED USGS **USGS2117230**

Agency cd:	USGS	Site no:	404355073592001
Site name:	NY 171		
Latitude:	404355	EDR Site id:	USGS2117230
Longitude:	0735920	Dec lat:	40.73204651
Dec lon:	-73.98847243	Coor meth:	U
Coor accr:	M	Latlong datum:	NAD27
Dec latlong datum:	NAD83	District:	36
State:	36	County:	061
Country:	US	Land net:	Not Reported
Location map:	Not Reported	Map scale:	Not Reported
Altitude:	38.65		
Altitude method:	Unknown		
Altitude accuracy:	0.1		
Altitude datum:	National Geodetic Vertical Datum of 1929		
Hydrologic:	Not Reported		
Topographic:	Not Reported		
Site type:	Ground-water other than Spring	Date construction:	Not Reported
Date inventoried:	Not Reported	Mean greenwich time offset:	EST
Local standard time flag:	N		
Type of ground water site:	Single well, other than collector or Ranney type		
Aquifer Type:	Not Reported		
Aquifer:	BEDROCK		
Well depth:	538	Hole depth:	Not Reported
Source of depth data:	owner		
Project number:	Not Reported		
Real time data flag:	Not Reported	Daily flow data begin date:	Not Reported
Daily flow data end date:	Not Reported	Daily flow data count:	Not Reported
Peak flow data begin date:	Not Reported	Peak flow data end date:	Not Reported
Peak flow data count:	Not Reported	Water quality data begin date:	Not Reported
Water quality data end date:	Not Reported	Water quality data count:	Not Reported
Ground water data begin date:	Not Reported	Ground water data end date:	Not Reported
Ground water data count:	Not Reported		

Ground-water levels, Number of Measurements: 0

G40
WNW
1/2 - 1 Mile
Lower

FED USGS **USGS2137196**

Agency cd:	USGS	Site no:	404344074002801
Site name:	NY 32		
Latitude:	404344	EDR Site id:	USGS2137196
Longitude:	0740028	Dec lat:	40.72899097
Dec lon:	-74.00736186	Coor meth:	M
Coor accr:	R	Latlong datum:	NAD27
Dec latlong datum:	NAD83	District:	36
State:	36	County:	061
Country:	US	Land net:	Not Reported
Location map:	JERSEY CITY S-24-2	Map scale:	Not Reported
Altitude:	15		
Altitude method:	Interpolated from topographic map		
Altitude accuracy:	5		
Altitude datum:	National Geodetic Vertical Datum of 1929		
Hydrologic:	Not Reported		
Topographic:	Not Reported		
Site type:	Ground-water other than Spring	Date construction:	Not Reported
Date inventoried:	Not Reported	Mean greenwich time offset:	EST
Local standard time flag:	N		
Type of ground water site:	Single well, other than collector or Ranney type		
Aquifer Type:	Not Reported		
Aquifer:	SAND AND GRAVEL		
Well depth:	70	Hole depth:	Not Reported
Source of depth data:	other reported		
Project number:	Not Reported		
Real time data flag:	Not Reported	Daily flow data begin date:	Not Reported
Daily flow data end date:	Not Reported	Daily flow data count:	Not Reported
Peak flow data begin date:	Not Reported	Peak flow data end date:	Not Reported
Peak flow data count:	Not Reported	Water quality data begin date:	Not Reported
Water quality data end date:	Not Reported	Water quality data count:	Not Reported
Ground water data begin date:	Not Reported	Ground water data end date:	Not Reported
Ground water data count:	Not Reported		

Ground-water levels, Number of Measurements: 0

41
SW
1/2 - 1 Mile
Lower

FED USGS **USGS2137362**

Agency cd:	USGS	Site no:	404306074002501
Site name:	NY 228		
Latitude:	404306.89	EDR Site id:	USGS2137362
Longitude:	0740025.20	Dec lat:	40.71868285
Dec lon:	-74.00658405	Coor meth:	S
Coor accr:	T	Latlong datum:	NAD27
Dec latlong datum:	NAD83	District:	36
State:	36	County:	061
Country:	US	Land net:	Not Reported
Location map:	Not Reported	Map scale:	Not Reported
Altitude:	11.40		
Altitude method:	Level or other surveying method		
Altitude accuracy:	0.1		
Altitude datum:	National Geodetic Vertical Datum of 1929		
Hydrologic:	Not Reported		
Topographic:	Not Reported		
Site type:	Ground-water other than Spring	Date construction:	Not Reported
Date inventoried:	Not Reported	Mean greenwich time offset:	EST

Local standard time flag:	N		
Type of ground water site:	Single well, other than collector or Ranney type		
Aquifer Type:	Not Reported		
Aquifer:	BEDROCK		
Well depth:	Not Reported	Hole depth:	Not Reported
Source of depth data:	Not Reported		
Project number:	Not Reported		
Real time data flag:	0	Daily flow data begin date:	0000-00-00
Daily flow data end date:	0000-00-00	Daily flow data count:	0
Peak flow data begin date:	0000-00-00	Peak flow data end date:	0000-00-00
Peak flow data count:	0	Water quality data begin date:	0000-00-00
Water quality data end date:	0000-00-00	Water quality data count:	0
Ground water data begin date:	2004-03-02	Ground water data end date:	2004-04-18
Ground water data count:	3		

Ground-water levels, Number of Measurements: 0

H42
SSE **FED USGS** **USGS2118024**
1/2 - 1 Mile
Higher

Agency cd:	USGS	Site no:	404253073593601
Site name:	NY 201		
Latitude:	404253.09	EDR Site id:	USGS2118024
Longitude:	0735936.78	Dec lat:	40.71484963
Dec lon:	-73.99313366	Coor meth:	S
Coor accr:	T	Latlong datum:	NAD27
Dec latlong datum:	NAD83	District:	36
State:	36	County:	061
Country:	US	Land net:	Not Reported
Location map:	Not Reported	Map scale:	Not Reported
Altitude:	42.26		
Altitude method:	Level or other surveying method		
Altitude accuracy:	0.1		
Altitude datum:	National Geodetic Vertical Datum of 1929		
Hydrologic:	Not Reported		
Topographic:	Not Reported		
Site type:	Ground-water other than Spring	Date construction:	Not Reported
Date inventoried:	Not Reported	Mean greenwich time offset:	EST
Local standard time flag:	N		
Type of ground water site:	Single well, other than collector or Ranney type		
Aquifer Type:	Not Reported		
Aquifer:	BEDROCK		
Well depth:	600	Hole depth:	Not Reported
Source of depth data:	owner		
Project number:	Not Reported		
Real time data flag:	0	Daily flow data begin date:	0000-00-00
Daily flow data end date:	0000-00-00	Daily flow data count:	0
Peak flow data begin date:	0000-00-00	Peak flow data end date:	0000-00-00
Peak flow data count:	0	Water quality data begin date:	0000-00-00
Water quality data end date:	0000-00-00	Water quality data count:	0
Ground water data begin date:	2004-02-18	Ground water data end date:	2005-02-14
Ground water data count:	7		

Ground-water levels, Number of Measurements: 7

Date	Feet below Surface	Feet to Sealevel	Date	Feet below Surface	Feet to Sealevel
2005-02-14		3.15	2004-11-10		2.65
2004-10-14		2.25	2004-10-07		4.25
2004-07-26		4.31	2004-04-19		4.17
2004-02-18		4.05			

43
NW
1/2 - 1 Mile
Lower

FED USGS **USGS2137198**

Agency cd:	USGS	Site no:	404349074002701
Site name:	NY 40		
Latitude:	404349	EDR Site id:	USGS2137198
Longitude:	0740027	Dec lat:	40.73037983
Dec lon:	-74.00708408	Coor meth:	M
Coor accr:	R	Latlong datum:	NAD27
Dec latlong datum:	NAD83	District:	36
State:	36	County:	061
Country:	US	Land net:	Not Reported
Location map:	JERSEY CITY S-24-2	Map scale:	Not Reported
Altitude:	10		
Altitude method:	Interpolated from topographic map		
Altitude accuracy:	5		
Altitude datum:	National Geodetic Vertical Datum of 1929		
Hydrologic:	Not Reported		
Topographic:	Not Reported		
Site type:	Ground-water other than Spring	Date construction:	Not Reported
Date inventoried:	Not Reported	Mean greenwich time offset:	EST
Local standard time flag:	N		
Type of ground water site:	Single well, other than collector or Ranney type		
Aquifer Type:	Not Reported		
Aquifer:	SAND		
Well depth:	52	Hole depth:	Not Reported
Source of depth data:	driller		
Project number:	Not Reported		
Real time data flag:	Not Reported	Daily flow data begin date:	Not Reported
Daily flow data end date:	Not Reported	Daily flow data count:	Not Reported
Peak flow data begin date:	Not Reported	Peak flow data end date:	Not Reported
Peak flow data count:	Not Reported	Water quality data begin date:	Not Reported
Water quality data end date:	Not Reported	Water quality data count:	Not Reported
Ground water data begin date:	Not Reported	Ground water data end date:	Not Reported
Ground water data count:	Not Reported		

Ground-water levels, Number of Measurements: 0

44
South
1/2 - 1 Mile
Lower

FED USGS **USGS2137350**

Agency cd:	USGS	Site no:	404251073594801
Site name:	NY 203		
Latitude:	404251.06	EDR Site id:	USGS2137350
Longitude:	0735948.22	Dec lat:	40.71428575
Dec lon:	-73.99631152	Coor meth:	S
Coor accr:	T	Latlong datum:	NAD27
Dec latlong datum:	NAD83	District:	36
State:	36	County:	061
Country:	US	Land net:	Not Reported
Location map:	Not Reported	Map scale:	Not Reported
Altitude:	42.32		
Altitude method:	Level or other surveying method		
Altitude accuracy:	0.1		
Altitude datum:	National Geodetic Vertical Datum of 1929		
Hydrologic:	Not Reported		
Topographic:	Not Reported		
Site type:	Ground-water other than Spring	Date construction:	Not Reported
Date inventoried:	Not Reported	Mean greenwich time offset:	EST
Local standard time flag:	N		
Type of ground water site:	Single well, other than collector or Ranney type		
Aquifer Type:	Not Reported		
Aquifer:	BEDROCK		
Well depth:	604.30	Hole depth:	Not Reported
Source of depth data:	owner		
Project number:	Not Reported		
Real time data flag:	0	Daily flow data begin date:	0000-00-00
Daily flow data end date:	0000-00-00	Daily flow data count:	0
Peak flow data begin date:	0000-00-00	Peak flow data end date:	0000-00-00
Peak flow data count:	0	Water quality data begin date:	0000-00-00
Water quality data end date:	0000-00-00	Water quality data count:	0
Ground water data begin date:	2004-02-18	Ground water data end date:	2005-02-14
Ground water data count:	6		

Ground-water levels, Number of Measurements: 6

Date	Feet below Surface	Feet to Sealevel	Date	Feet below Surface	Feet to Sealevel
2005-02-14		0.60	2004-11-10		1.61
2004-10-13		1.92	2004-07-26		2.06
2004-04-19		2.11	2004-02-18		1.72

K45
WSW
1/2 - 1 Mile
Lower

FED USGS **USGS2137368**

Agency cd:	USGS	Site no:	404312074003101
Site name:	NY 213		
Latitude:	404312.71	EDR Site id:	USGS2137368
Longitude:	0740031.86	Dec lat:	40.72029948
Dec lon:	-74.0084341	Coor meth:	S
Coor accr:	T	Latlong datum:	NAD27
Dec latlong datum:	NAD83	District:	36
State:	36	County:	061
Country:	US	Land net:	Not Reported
Location map:	Not Reported	Map scale:	Not Reported

Altitude:	18.49		
Altitude method:	Level or other surveying method		
Altitude accuracy:	0.1		
Altitude datum:	National Geodetic Vertical Datum of 1929		
Hydrologic:	Not Reported		
Topographic:	Not Reported		
Site type:	Ground-water other than Spring	Date construction:	Not Reported
Date inventoried:	Not Reported	Mean greenwich time offset:	EST
Local standard time flag:	N		
Type of ground water site:	Single well, other than collector or Ranney type		
Aquifer Type:	Not Reported		
Aquifer:	BEDROCK		
Well depth:	525	Hole depth:	Not Reported
Source of depth data:	owner		
Project number:	Not Reported		
Real time data flag:	0	Daily flow data begin date:	0000-00-00
Daily flow data end date:	0000-00-00	Daily flow data count:	0
Peak flow data begin date:	0000-00-00	Peak flow data end date:	0000-00-00
Peak flow data count:	0	Water quality data begin date:	0000-00-00
Water quality data end date:	0000-00-00	Water quality data count:	0
Ground water data begin date:	2003-08-27	Ground water data end date:	2004-04-19
Ground water data count:	10		

Ground-water levels, Number of Measurements: 0

K46
WSW
1/2 - 1 Mile
Lower

FED USGS **USGS2137369**

Agency cd:	USGS	Site no:	404313074003301
Site name:	NY 3		
Latitude:	404313	EDR Site id:	USGS2137369
Longitude:	0740033	Dec lat:	40.72038003
Dec lon:	-74.00875078	Coor meth:	M
Coor accr:	R	Latlong datum:	NAD27
Dec latlong datum:	NAD83	District:	36
State:	36	County:	061
Country:	US	Land net:	Not Reported
Location map:	JERSEY CITY S-24-2	Map scale:	Not Reported
Altitude:	10		
Altitude method:	Interpolated from topographic map		
Altitude accuracy:	5		
Altitude datum:	National Geodetic Vertical Datum of 1929		
Hydrologic:	Not Reported		
Topographic:	Not Reported		
Site type:	Ground-water other than Spring	Date construction:	Not Reported
Date inventoried:	Not Reported	Mean greenwich time offset:	EST
Local standard time flag:	N		
Type of ground water site:	Single well, other than collector or Ranney type		
Aquifer Type:	Not Reported		
Aquifer:	SAND		
Well depth:	47	Hole depth:	Not Reported
Source of depth data:	other reported		
Project number:	Not Reported		
Real time data flag:	Not Reported	Daily flow data begin date:	Not Reported
Daily flow data end date:	Not Reported	Daily flow data count:	Not Reported
Peak flow data begin date:	Not Reported	Peak flow data end date:	Not Reported

Peak flow data count:	Not Reported	Water quality data begin date:	Not Reported
Water quality data end date:	Not Reported	Water quality data count:	Not Reported
Ground water data begin date:	Not Reported	Ground water data end date:	Not Reported
Ground water data count:	Not Reported		

Ground-water levels, Number of Measurements: 0

K47
WSW
1/2 - 1 Mile
Lower

FED USGS **USGS2137373**

Agency cd:	USGS	Site no:	404313074003305
Site name:	NY 7		
Latitude:	404313	EDR Site id:	USGS2137373
Longitude:	0740033	Dec lat:	40.72038003
Dec lon:	-74.00875078	Coor meth:	M
Coor accr:	R	Latlong datum:	NAD27
Dec latlong datum:	NAD83	District:	36
State:	36	County:	061
Country:	US	Land net:	Not Reported
Location map:	JERSEY CITY S-24-2	Map scale:	Not Reported
Altitude:	10		
Altitude method:	Interpolated from topographic map		
Altitude accuracy:	5		
Altitude datum:	National Geodetic Vertical Datum of 1929		
Hydrologic:	Not Reported		
Topographic:	Not Reported		
Site type:	Ground-water other than Spring	Date construction:	Not Reported
Date inventoried:	Not Reported	Mean greenwich time offset:	EST
Local standard time flag:	N		
Type of ground water site:	Single well, other than collector or Ranney type		
Aquifer Type:	Not Reported		
Aquifer:	SAND		
Well depth:	44	Hole depth:	Not Reported
Source of depth data:	other reported		
Project number:	Not Reported		
Real time data flag:	Not Reported	Daily flow data begin date:	Not Reported
Daily flow data end date:	Not Reported	Daily flow data count:	Not Reported
Peak flow data begin date:	Not Reported	Peak flow data end date:	Not Reported
Peak flow data count:	Not Reported	Water quality data begin date:	Not Reported
Water quality data end date:	Not Reported	Water quality data count:	Not Reported
Ground water data begin date:	Not Reported	Ground water data end date:	Not Reported
Ground water data count:	Not Reported		

Ground-water levels, Number of Measurements: 0

K48
WSW
1/2 - 1 Mile
Lower

FED USGS **USGS2137371**

Agency cd:	USGS	Site no:	404313074003303
Site name:	NY 5		
Latitude:	404313	EDR Site id:	USGS2137371
Longitude:	0740033	Dec lat:	40.72038003
Dec lon:	-74.00875078	Coor meth:	M
Coor accr:	R	Latlong datum:	NAD27
Dec latlong datum:	NAD83	District:	36
State:	36	County:	061
Country:	US	Land net:	Not Reported
Location map:	JERSEY CITY S-24-2	Map scale:	Not Reported
Altitude:	10		
Altitude method:	Interpolated from topographic map		
Altitude accuracy:	5		
Altitude datum:	National Geodetic Vertical Datum of 1929		
Hydrologic:	Not Reported		
Topographic:	Not Reported		
Site type:	Ground-water other than Spring	Date construction:	Not Reported
Date inventoried:	Not Reported	Mean greenwich time offset:	EST
Local standard time flag:	N		
Type of ground water site:	Single well, other than collector or Ranney type		
Aquifer Type:	Not Reported		
Aquifer:	SAND		
Well depth:	40	Hole depth:	Not Reported
Source of depth data:	other reported		
Project number:	Not Reported		
Real time data flag:	Not Reported	Daily flow data begin date:	Not Reported
Daily flow data end date:	Not Reported	Daily flow data count:	Not Reported
Peak flow data begin date:	Not Reported	Peak flow data end date:	Not Reported
Peak flow data count:	Not Reported	Water quality data begin date:	Not Reported
Water quality data end date:	Not Reported	Water quality data count:	Not Reported
Ground water data begin date:	Not Reported	Ground water data end date:	Not Reported
Ground water data count:	Not Reported		

Ground-water levels, Number of Measurements: 0

K49
WSW
1/2 - 1 Mile
Lower

FED USGS **USGS2137374**

Agency cd:	USGS	Site no:	404313074003306
Site name:	NY 8		
Latitude:	404313	EDR Site id:	USGS2137374
Longitude:	0740033	Dec lat:	40.72038003
Dec lon:	-74.00875078	Coor meth:	M
Coor accr:	R	Latlong datum:	NAD27
Dec latlong datum:	NAD83	District:	36
State:	36	County:	061
Country:	US	Land net:	Not Reported
Location map:	JERSEY CITY S-24-2	Map scale:	Not Reported
Altitude:	10		
Altitude method:	Interpolated from topographic map		
Altitude accuracy:	5		
Altitude datum:	National Geodetic Vertical Datum of 1929		
Hydrologic:	Not Reported		
Topographic:	Not Reported		
Site type:	Ground-water other than Spring	Date construction:	Not Reported
Date inventoried:	Not Reported	Mean greenwich time offset:	EST

Local standard time flag:	N		
Type of ground water site:	Single well, other than collector or Ranney type		
Aquifer Type:	Not Reported		
Aquifer:	SAND		
Well depth:	38	Hole depth:	Not Reported
Source of depth data:	other reported		
Project number:	Not Reported		
Real time data flag:	Not Reported	Daily flow data begin date:	Not Reported
Daily flow data end date:	Not Reported	Daily flow data count:	Not Reported
Peak flow data begin date:	Not Reported	Peak flow data end date:	Not Reported
Peak flow data count:	Not Reported	Water quality data begin date:	Not Reported
Water quality data end date:	Not Reported	Water quality data count:	Not Reported
Ground water data begin date:	Not Reported	Ground water data end date:	Not Reported
Ground water data count:	Not Reported		

Ground-water levels, Number of Measurements: 0

K50
WSW
1/2 - 1 Mile
Lower

FED USGS **USGS2137370**

Agency cd:	USGS	Site no:	404313074003302
Site name:	NY 4		
Latitude:	404313	EDR Site id:	USGS2137370
Longitude:	0740033	Dec lat:	40.72038003
Dec lon:	-74.00875078	Coor meth:	M
Coor accr:	R	Latlong datum:	NAD27
Dec latlong datum:	NAD83	District:	36
State:	36	County:	061
Country:	US	Land net:	Not Reported
Location map:	JERSEY CITY S-24-2	Map scale:	Not Reported
Altitude:	10		
Altitude method:	Interpolated from topographic map		
Altitude accuracy:	5		
Altitude datum:	National Geodetic Vertical Datum of 1929		
Hydrologic:	Not Reported		
Topographic:	Not Reported		
Site type:	Ground-water other than Spring	Date construction:	Not Reported
Date inventoried:	Not Reported	Mean greenwich time offset:	EST
Local standard time flag:	N		
Type of ground water site:	Single well, other than collector or Ranney type		
Aquifer Type:	Not Reported		
Aquifer:	SAND		
Well depth:	46	Hole depth:	Not Reported
Source of depth data:	other reported		
Project number:	Not Reported		
Real time data flag:	Not Reported	Daily flow data begin date:	Not Reported
Daily flow data end date:	Not Reported	Daily flow data count:	Not Reported
Peak flow data begin date:	Not Reported	Peak flow data end date:	Not Reported
Peak flow data count:	Not Reported	Water quality data begin date:	Not Reported
Water quality data end date:	Not Reported	Water quality data count:	Not Reported
Ground water data begin date:	Not Reported	Ground water data end date:	Not Reported
Ground water data count:	Not Reported		

Ground-water levels, Number of Measurements: 0

Map ID
Direction
Distance
Elevation | Database | EDR ID Number

K51
WSW
1/2 - 1 Mile
Lower

FED USGS **USGS2137375**

Agency cd:	USGS	Site no:	404313074003307
Site name:	NY 9		
Latitude:	404313	EDR Site id:	USGS2137375
Longitude:	0740033	Dec lat:	40.72038003
Dec lon:	-74.00875078	Coor meth:	M
Coor accr:	R	Latlong datum:	NAD27
Dec latlong datum:	NAD83	District:	36
State:	36	County:	061
Country:	US	Land net:	Not Reported
Location map:	JERSEY CITY S-24-2	Map scale:	Not Reported
Altitude:	10		
Altitude method:	Interpolated from topographic map		
Altitude accuracy:	5		
Altitude datum:	National Geodetic Vertical Datum of 1929		
Hydrologic:	Not Reported		
Topographic:	Not Reported		
Site type:	Ground-water other than Spring	Date construction:	Not Reported
Date inventoried:	Not Reported	Mean greenwich time offset:	EST
Local standard time flag:	N		
Type of ground water site:	Single well, other than collector or Ranney type		
Aquifer Type:	Not Reported		
Aquifer:	SAND		
Well depth:	40	Hole depth:	Not Reported
Source of depth data:	other reported		
Project number:	Not Reported		
Real time data flag:	Not Reported	Daily flow data begin date:	Not Reported
Daily flow data end date:	Not Reported	Daily flow data count:	Not Reported
Peak flow data begin date:	Not Reported	Peak flow data end date:	Not Reported
Peak flow data count:	Not Reported	Water quality data begin date:	Not Reported
Water quality data end date:	Not Reported	Water quality data count:	Not Reported
Ground water data begin date:	Not Reported	Ground water data end date:	Not Reported
Ground water data count:	Not Reported		

Ground-water levels, Number of Measurements: 0

K52
WSW
1/2 - 1 Mile
Lower

FED USGS **USGS2137372**

Agency cd:	USGS	Site no:	404313074003304
Site name:	NY 6		
Latitude:	404313	EDR Site id:	USGS2137372
Longitude:	0740033	Dec lat:	40.72038003
Dec lon:	-74.00875078	Coor meth:	M
Coor accr:	R	Latlong datum:	NAD27
Dec latlong datum:	NAD83	District:	36
State:	36	County:	061
Country:	US	Land net:	Not Reported
Location map:	JERSEY CITY S-24-2	Map scale:	Not Reported

Altitude:	10		
Altitude method:	Interpolated from topographic map		
Altitude accuracy:	5		
Altitude datum:	National Geodetic Vertical Datum of 1929		
Hydrologic:	Not Reported		
Topographic:	Not Reported		
Site type:	Ground-water other than Spring	Date construction:	Not Reported
Date inventoried:	Not Reported	Mean greenwich time offset:	EST
Local standard time flag:	N		
Type of ground water site:	Single well, other than collector or Ranney type		
Aquifer Type:	Not Reported		
Aquifer:	SAND		
Well depth:	49	Hole depth:	Not Reported
Source of depth data:	other reported		
Project number:	Not Reported		
Real time data flag:	Not Reported	Daily flow data begin date:	Not Reported
Daily flow data end date:	Not Reported	Daily flow data count:	Not Reported
Peak flow data begin date:	Not Reported	Peak flow data end date:	Not Reported
Peak flow data count:	Not Reported	Water quality data begin date:	Not Reported
Water quality data end date:	Not Reported	Water quality data count:	Not Reported
Ground water data begin date:	Not Reported	Ground water data end date:	Not Reported
Ground water data count:	Not Reported		

Ground-water levels, Number of Measurements: 0

53
South
1/2 - 1 Mile
Higher

FED USGS **USGS2118203**

Agency cd:	USGS	Site no:	404250073593901
Site name:	NY 182		
Latitude:	404250.63	EDR Site id:	USGS2118203
Longitude:	0735939.85	Dec lat:	40.71416631
Dec lon:	-73.99398646	Coor meth:	U
Coor accr:	H	Latlong datum:	NAD27
Dec latlong datum:	NAD83	District:	36
State:	36	County:	061
Country:	US	Land net:	Not Reported
Location map:	Not Reported	Map scale:	Not Reported
Altitude:	38.50		
Altitude method:	Unknown		
Altitude accuracy:	0.1		
Altitude datum:	National Geodetic Vertical Datum of 1929		
Hydrologic:	Not Reported		
Topographic:	Not Reported		
Site type:	Ground-water other than Spring	Date construction:	Not Reported
Date inventoried:	Not Reported	Mean greenwich time offset:	EST
Local standard time flag:	N		
Type of ground water site:	Single well, other than collector or Ranney type		
Aquifer Type:	Not Reported		
Aquifer:	BEDROCK		
Well depth:	600.00	Hole depth:	Not Reported
Source of depth data:	owner		
Project number:	Not Reported		
Real time data flag:	0	Daily flow data begin date:	0000-00-00
Daily flow data end date:	0000-00-00	Daily flow data count:	0
Peak flow data begin date:	0000-00-00	Peak flow data end date:	0000-00-00

Peak flow data count: 0
Water quality data begin date: 0000-00-00
Water quality data end date: 0000-00-00
Water quality data count: 0
Ground water data begin date: 2002-06-25
Ground water data end date: 2005-02-14
Ground water data count: 11

Ground-water levels, Number of Measurements: 11

Date	Feet below Surface	Feet to Sealevel	Date	Feet below Surface	Feet to Sealevel
2005-02-14		-0.02	2004-11-10		1.27
2004-10-13		2.25	2004-07-26		2.37
2004-04-19		2.45	2004-02-18		2.07
2003-08-27		1.58	2003-06-24		2.69
2002-10-09		2.61	2002-07-10		2.27
2002-06-25		2.19			

54
SSE **FED USGS** **USGS2118033**
1/2 - 1 Mile
Lower

Agency cd: USGS
Site no: 404254073592501
Site name: NY 19
Latitude: 404254
EDR Site id: USGS2118033
Longitude: 0735925
Dec lat: 40.71510241
Dec lon: -73.98986134
Coor meth: M
Coor accr: R
Latlong datum: NAD27
Dec latlong datum: NAD83
District: 36
State: 36
County: 061
Country: US
Land net: Not Reported
Location map: BROOKLYN S-25-1
Map scale: Not Reported
Altitude: 40
Altitude method: Interpolated from topographic map
Altitude accuracy: 10
Altitude datum: National Geodetic Vertical Datum of 1929
Hydrologic: Not Reported
Topographic: Not Reported
Site type: Ground-water other than Spring
Date construction: Not Reported
Date inventoried: Not Reported
Mean greenwich time offset: EST
Local standard time flag: N
Type of ground water site: Single well, other than collector or Ranney type
Aquifer Type: Not Reported
Aquifer: SAND
Well depth: 32
Hole depth: Not Reported
Source of depth data: other reported
Project number: Not Reported
Real time data flag: Not Reported
Daily flow data begin date: Not Reported
Daily flow data end date: Not Reported
Daily flow data count: Not Reported
Peak flow data begin date: Not Reported
Peak flow data end date: Not Reported
Peak flow data count: Not Reported
Water quality data begin date: Not Reported
Water quality data end date: Not Reported
Water quality data count: Not Reported
Ground water data begin date: Not Reported
Ground water data end date: Not Reported
Ground water data count: Not Reported

Ground-water levels, Number of Measurements: 0

GEOCHECK® - PHYSICAL SETTING SOURCE MAP FINDINGS

Map ID
Direction
Distance
Elevation | Database | EDR ID Number

L55
SW
1/2 - 1 Mile
Lower | **FED USGS** | **USGS2137359**

Agency cd:	USGS	Site no:	404302074002401
Site name:	NY 16		
Latitude:	404302	EDR Site id:	USGS2137359
Longitude:	0740024	Dec lat:	40.71732455
Dec lon:	-74.0062507	Coor meth:	M
Coor accr:	R	Latlong datum:	NAD27
Dec latlong datum:	NAD83	District:	36
State:	36	County:	061
Country:	US	Land net:	Not Reported
Location map:	JERSEY CITY S-24-2	Map scale:	Not Reported
Altitude:	20		
Altitude method:	Interpolated from topographic map		
Altitude accuracy:	10		
Altitude datum:	National Geodetic Vertical Datum of 1929		
Hydrologic:	Not Reported		
Topographic:	Not Reported		
Site type:	Ground-water other than Spring	Date construction:	Not Reported
Date inventoried:	Not Reported	Mean greenwich time offset:	EST
Local standard time flag:	N		
Type of ground water site:	Single well, other than collector or Ranney type		
Aquifer Type:	Not Reported		
Aquifer:	SAND		
Well depth:	56	Hole depth:	Not Reported
Source of depth data:	other reported		
Project number:	Not Reported		
Real time data flag:	Not Reported	Daily flow data begin date:	Not Reported
Daily flow data end date:	Not Reported	Daily flow data count:	Not Reported
Peak flow data begin date:	Not Reported	Peak flow data end date:	Not Reported
Peak flow data count:	Not Reported	Water quality data begin date:	Not Reported
Water quality data end date:	Not Reported	Water quality data count:	Not Reported
Ground water data begin date:	Not Reported	Ground water data end date:	Not Reported
Ground water data count:	Not Reported		

Ground-water levels, Number of Measurements: 0

M56
West
1/2 - 1 Mile
Lower | **FED USGS** | **USGS2137178**

Agency cd:	USGS	Site no:	404321074003703
Site name:	NY 37		
Latitude:	404321	EDR Site id:	USGS2137178
Longitude:	0740037	Dec lat:	40.72260221
Dec lon:	-74.00986192	Coor meth:	M
Coor accr:	R	Latlong datum:	NAD27
Dec latlong datum:	NAD83	District:	36
State:	36	County:	061
Country:	US	Land net:	Not Reported
Location map:	JERSEY CITY S-24-2	Map scale:	Not Reported

Altitude:	10		
Altitude method:	Interpolated from topographic map		
Altitude accuracy:	5		
Altitude datum:	National Geodetic Vertical Datum of 1929		
Hydrologic:	Not Reported		
Topographic:	Not Reported		
Site type:	Ground-water other than Spring	Date construction:	Not Reported
Date inventoried:	Not Reported	Mean greenwich time offset:	EST
Local standard time flag:	N		
Type of ground water site:	Single well, other than collector or Ranney type		
Aquifer Type:	Not Reported		
Aquifer:	PLEISTOCENE SERIES		
Well depth:	61	Hole depth:	Not Reported
Source of depth data:	other reported		
Project number:	Not Reported		
Real time data flag:	Not Reported	Daily flow data begin date:	Not Reported
Daily flow data end date:	Not Reported	Daily flow data count:	Not Reported
Peak flow data begin date:	Not Reported	Peak flow data end date:	Not Reported
Peak flow data count:	Not Reported	Water quality data begin date:	Not Reported
Water quality data end date:	Not Reported	Water quality data count:	Not Reported
Ground water data begin date:	Not Reported	Ground water data end date:	Not Reported
Ground water data count:	Not Reported		

Ground-water levels, Number of Measurements: 0

M57
West
1/2 - 1 Mile
Lower

FED USGS **USGS2137176**

Agency cd:	USGS	Site no:	404321074003701
Site name:	NY 35		
Latitude:	404321	EDR Site id:	USGS2137176
Longitude:	0740037	Dec lat:	40.72260221
Dec lon:	-74.00986192	Coor meth:	M
Coor accr:	R	Latlong datum:	NAD27
Dec latlong datum:	NAD83	District:	36
State:	36	County:	061
Country:	US	Land net:	Not Reported
Location map:	JERSEY CITY S-24-2	Map scale:	Not Reported
Altitude:	10		
Altitude method:	Interpolated from topographic map		
Altitude accuracy:	5		
Altitude datum:	National Geodetic Vertical Datum of 1929		
Hydrologic:	Not Reported		
Topographic:	Not Reported		
Site type:	Ground-water other than Spring	Date construction:	Not Reported
Date inventoried:	Not Reported	Mean greenwich time offset:	EST
Local standard time flag:	N		
Type of ground water site:	Single well, other than collector or Ranney type		
Aquifer Type:	Not Reported		
Aquifer:	SAND AND GRAVEL		
Well depth:	39	Hole depth:	Not Reported
Source of depth data:	other reported		
Project number:	Not Reported		
Real time data flag:	Not Reported	Daily flow data begin date:	Not Reported
Daily flow data end date:	Not Reported	Daily flow data count:	Not Reported
Peak flow data begin date:	Not Reported	Peak flow data end date:	Not Reported

Peak flow data count:	Not Reported	Water quality data begin date:	Not Reported
Water quality data end date:	Not Reported	Water quality data count:	Not Reported
Ground water data begin date:	Not Reported	Ground water data end date:	Not Reported
Ground water data count:	Not Reported		

Ground-water levels, Number of Measurements: 0

M58
West
1/2 - 1 Mile
Lower

FED USGS **USGS2137177**

Agency cd:	USGS	Site no:	404321074003702
Site name:	NY 36		
Latitude:	404321	EDR Site id:	USGS2137177
Longitude:	0740037	Dec lat:	40.72260221
Dec lon:	-74.00986192	Coor meth:	M
Coor accr:	R	Latlong datum:	NAD27
Dec latlong datum:	NAD83	District:	36
State:	36	County:	061
Country:	US	Land net:	Not Reported
Location map:	JERSEY CITY S-24-2	Map scale:	Not Reported
Altitude:	10		
Altitude method:	Interpolated from topographic map		
Altitude accuracy:	5		
Altitude datum:	National Geodetic Vertical Datum of 1929		
Hydrologic:	Not Reported		
Topographic:	Not Reported		
Site type:	Ground-water other than Spring	Date construction:	Not Reported
Date inventoried:	Not Reported	Mean greenwich time offset:	EST
Local standard time flag:	N		
Type of ground water site:	Single well, other than collector or Ranney type		
Aquifer Type:	Not Reported		
Aquifer:	SAND AND GRAVEL		
Well depth:	38	Hole depth:	Not Reported
Source of depth data:	other reported		
Project number:	Not Reported		
Real time data flag:	Not Reported	Daily flow data begin date:	Not Reported
Daily flow data end date:	Not Reported	Daily flow data count:	Not Reported
Peak flow data begin date:	Not Reported	Peak flow data end date:	Not Reported
Peak flow data count:	Not Reported	Water quality data begin date:	Not Reported
Water quality data end date:	Not Reported	Water quality data count:	Not Reported
Ground water data begin date:	Not Reported	Ground water data end date:	Not Reported
Ground water data count:	Not Reported		

Ground-water levels, Number of Measurements: 0

N59
NW
1/2 - 1 Mile
Lower

FED USGS **USGS2137205**

Agency cd:	USGS	Site no:	404356074002401
Site name:	NY 199		
Latitude:	404356	EDR Site id:	USGS2137205
Longitude:	0740024	Dec lat:	40.73232424
Dec lon:	-74.00625072	Coor meth:	U
Coor accr:	M	Latlong datum:	NAD27
Dec latlong datum:	NAD83	District:	36
State:	36	County:	061
Country:	US	Land net:	Not Reported
Location map:	Not Reported	Map scale:	Not Reported
Altitude:	20.87		
Altitude method:	Unknown		
Altitude accuracy:	0.1		
Altitude datum:	National Geodetic Vertical Datum of 1929		
Hydrologic:	Not Reported		
Topographic:	Not Reported		
Site type:	Ground-water other than Spring	Date construction:	Not Reported
Date inventoried:	Not Reported	Mean greenwich time offset:	EST
Local standard time flag:	N		
Type of ground water site:	Single well, other than collector or Ranney type		
Aquifer Type:	Not Reported		
Aquifer:	BEDROCK		
Well depth:	644.77	Hole depth:	Not Reported
Source of depth data:	owner		
Project number:	Not Reported		
Real time data flag:	0	Daily flow data begin date:	0000-00-00
Daily flow data end date:	0000-00-00	Daily flow data count:	0
Peak flow data begin date:	0000-00-00	Peak flow data end date:	0000-00-00
Peak flow data count:	0	Water quality data begin date:	0000-00-00
Water quality data end date:	0000-00-00	Water quality data count:	0
Ground water data begin date:	2002-01-09	Ground water data end date:	2004-04-19
Ground water data count:	13		

Ground-water levels, Number of Measurements: 0

N60
NW
1/2 - 1 Mile
Lower

		AQUIFLOW	**4531**
Site ID:	16311		
Groundwater Flow:	NOT REPORTED		
Water Table Depth:	4.96-5.92		
Date:	10/01/92		

61
SW
1/2 - 1 Mile
Lower

FED USGS **USGS2137352**

Agency cd:	USGS	Site no:	404258074002101
Site name:	NY 101		
Latitude:	404258	EDR Site id:	USGS2137352
Longitude:	0740021	Dec lat:	40.71621346
Dec lon:	-74.00541734	Coor meth:	M
Coor accr:	R	Latlong datum:	NAD27
Dec latlong datum:	NAD83	District:	36
State:	36	County:	061
Country:	US	Land net:	Not Reported
Location map:	JERSEY CITY S-24-2	Map scale:	Not Reported

Altitude:	35		
Altitude method:	Interpolated from topographic map		
Altitude accuracy:	10		
Altitude datum:	National Geodetic Vertical Datum of 1929		
Hydrologic:	Not Reported		
Topographic:	Not Reported		
Site type:	Ground-water other than Spring	Date construction:	Not Reported
Date inventoried:	Not Reported	Mean greenwich time offset:	EST
Local standard time flag:	N		
Type of ground water site:	Single well, other than collector or Ranney type		
Aquifer Type:	Not Reported		
Aquifer:	SAND		
Well depth:	51	Hole depth:	Not Reported
Source of depth data:	other reported		
Project number:	Not Reported		
Real time data flag:	Not Reported	Daily flow data begin date:	Not Reported
Daily flow data end date:	Not Reported	Daily flow data count:	Not Reported
Peak flow data begin date:	Not Reported	Peak flow data end date:	Not Reported
Peak flow data count:	Not Reported	Water quality data begin date:	Not Reported
Water quality data end date:	Not Reported	Water quality data count:	Not Reported
Ground water data begin date:	Not Reported	Ground water data end date:	Not Reported
Ground water data count:	Not Reported		

Ground-water levels, Number of Measurements: 0

M62
WSW **FED USGS** **USGS2137378**
1/2 - 1 Mile
Lower

Agency cd:	USGS	Site no:	404318074003801
Site name:	NY 23		
Latitude:	404318	EDR Site id:	USGS2137378
Longitude:	0740038	Dec lat:	40.72176889
Dec lon:	-74.01013971	Coor meth:	M
Coor accr:	R	Latlong datum:	NAD27
Dec latlong datum:	NAD83	District:	36
State:	36	County:	061
Country:	US	Land net:	Not Reported
Location map:	JERSEY CITY S-24-2	Map scale:	Not Reported
Altitude:	10		
Altitude method:	Interpolated from topographic map		
Altitude accuracy:	5		
Altitude datum:	National Geodetic Vertical Datum of 1929		
Hydrologic:	Not Reported		
Topographic:	Not Reported		
Site type:	Ground-water other than Spring	Date construction:	Not Reported
Date inventoried:	Not Reported	Mean greenwich time offset:	EST
Local standard time flag:	N		
Type of ground water site:	Single well, other than collector or Ranney type		
Aquifer Type:	Not Reported		
Aquifer:	SAND AND GRAVEL		
Well depth:	35	Hole depth:	Not Reported
Source of depth data:	driller		
Project number:	Not Reported		
Real time data flag:	Not Reported	Daily flow data begin date:	Not Reported
Daily flow data end date:	Not Reported	Daily flow data count:	Not Reported
Peak flow data begin date:	Not Reported	Peak flow data end date:	Not Reported

Peak flow data count:	Not Reported	Water quality data begin date:	Not Reported
Water quality data end date:	Not Reported	Water quality data count:	Not Reported
Ground water data begin date:	Not Reported	Ground water data end date:	Not Reported
Ground water data count:	Not Reported		

Ground-water levels, Number of Measurements: 0

L63
SW
1/2 - 1 Mile
Lower

FED USGS **USGS2137353**

Agency cd:	USGS	Site no:	404259074002301
Site name:	NY 98		
Latitude:	404259	EDR Site id:	USGS2137353
Longitude:	0740023	Dec lat:	40.71649123
Dec lon:	-74.00597291	Coor meth:	M
Coor accr:	R	Latlong datum:	NAD27
Dec latlong datum:	NAD83	District:	36
State:	36	County:	061
Country:	US	Land net:	Not Reported
Location map:	JERSEY CITY S-24-2	Map scale:	Not Reported
Altitude:	30		
Altitude method:	Interpolated from topographic map		
Altitude accuracy:	10		
Altitude datum:	National Geodetic Vertical Datum of 1929		
Hydrologic:	Not Reported		
Topographic:	Not Reported		
Site type:	Ground-water other than Spring	Date construction:	Not Reported
Date inventoried:	Not Reported	Mean greenwich time offset:	EST
Local standard time flag:	N		
Type of ground water site:	Single well, other than collector or Ranney type		
Aquifer Type:	Not Reported		
Aquifer:	SAND		
Well depth:	46	Hole depth:	Not Reported
Source of depth data:	other reported		
Project number:	Not Reported		
Real time data flag:	Not Reported	Daily flow data begin date:	Not Reported
Daily flow data end date:	Not Reported	Daily flow data count:	Not Reported
Peak flow data begin date:	Not Reported	Peak flow data end date:	Not Reported
Peak flow data count:	Not Reported	Water quality data begin date:	Not Reported
Water quality data end date:	Not Reported	Water quality data count:	Not Reported
Ground water data begin date:	Not Reported	Ground water data end date:	Not Reported
Ground water data count:	Not Reported		

Ground-water levels, Number of Measurements: 0

O64
NW
1/2 - 1 Mile
Lower

FED USGS **USGS2137202**

Agency cd:	USGS	Site no:	404352074003103
Site name:	NY 132		
Latitude:	404352	EDR Site id:	USGS2137202
Longitude:	0740031	Dec lat:	40.73121314
Dec lon:	-74.00819522	Coor meth:	M
Coor accr:	R	Latlong datum:	NAD27
Dec latlong datum:	NAD83	District:	36
State:	36	County:	061
Country:	US	Land net:	Not Reported
Location map:	JERSEY CITY S-24-2	Map scale:	Not Reported
Altitude:	10		
Altitude method:	Interpolated from topographic map		
Altitude accuracy:	5		
Altitude datum:	National Geodetic Vertical Datum of 1929		
Hydrologic:	Not Reported		
Topographic:	Not Reported		
Site type:	Ground-water other than Spring	Date construction:	Not Reported
Date inventoried:	Not Reported	Mean greenwich time offset:	EST
Local standard time flag:	N		
Type of ground water site:	Single well, other than collector or Ranney type		
Aquifer Type:	Not Reported		
Aquifer:	SAND		
Well depth:	35	Hole depth:	Not Reported
Source of depth data:	other reported		
Project number:	Not Reported		
Real time data flag:	Not Reported	Daily flow data begin date:	Not Reported
Daily flow data end date:	Not Reported	Daily flow data count:	Not Reported
Peak flow data begin date:	Not Reported	Peak flow data end date:	Not Reported
Peak flow data count:	Not Reported	Water quality data begin date:	Not Reported
Water quality data end date:	Not Reported	Water quality data count:	Not Reported
Ground water data begin date:	Not Reported	Ground water data end date:	Not Reported
Ground water data count:	Not Reported		

Ground-water levels, Number of Measurements: 0

O65
NW
1/2 - 1 Mile
Lower

FED USGS **USGS2137200**

Agency cd:	USGS	Site no:	404352074003101
Site name:	NY 130		
Latitude:	404352	EDR Site id:	USGS2137200
Longitude:	0740031	Dec lat:	40.73121314
Dec lon:	-74.00819522	Coor meth:	M
Coor accr:	R	Latlong datum:	NAD27
Dec latlong datum:	NAD83	District:	36
State:	36	County:	061
Country:	US	Land net:	Not Reported
Location map:	JERSEY CITY S-24-2	Map scale:	Not Reported
Altitude:	10		
Altitude method:	Interpolated from topographic map		
Altitude accuracy:	5		
Altitude datum:	National Geodetic Vertical Datum of 1929		
Hydrologic:	Not Reported		
Topographic:	Not Reported		
Site type:	Ground-water other than Spring	Date construction:	Not Reported
Date inventoried:	Not Reported	Mean greenwich time offset:	EST

Local standard time flag:	N		
Type of ground water site:	Single well, other than collector or Ranney type		
Aquifer Type:	Not Reported		
Aquifer:	SAND		
Well depth:	35	Hole depth:	Not Reported
Source of depth data:	other reported		
Project number:	Not Reported		
Real time data flag:	Not Reported	Daily flow data begin date:	Not Reported
Daily flow data end date:	Not Reported	Daily flow data count:	Not Reported
Peak flow data begin date:	Not Reported	Peak flow data end date:	Not Reported
Peak flow data count:	Not Reported	Water quality data begin date:	Not Reported
Water quality data end date:	Not Reported	Water quality data count:	Not Reported
Ground water data begin date:	Not Reported	Ground water data end date:	Not Reported
Ground water data count:	Not Reported		

Ground-water levels, Number of Measurements: 0

O66
NW
1/2 - 1 Mile
Lower

FED USGS **USGS2137201**

Agency cd:	USGS	Site no:	404352074003102
Site name:	NY 131		
Latitude:	404352	EDR Site id:	USGS2137201
Longitude:	0740031	Dec lat:	40.73121314
Dec lon:	-74.00819522	Coor meth:	M
Coor accr:	R	Latlong datum:	NAD27
Dec latlong datum:	NAD83	District:	36
State:	36	County:	061
Country:	US	Land net:	Not Reported
Location map:	JERSEY CITY S-24-2	Map scale:	Not Reported
Altitude:	10		
Altitude method:	Interpolated from topographic map		
Altitude accuracy:	5		
Altitude datum:	National Geodetic Vertical Datum of 1929		
Hydrologic:	Not Reported		
Topographic:	Not Reported		
Site type:	Ground-water other than Spring	Date construction:	Not Reported
Date inventoried:	Not Reported	Mean greenwich time offset:	EST
Local standard time flag:	N		
Type of ground water site:	Single well, other than collector or Ranney type		
Aquifer Type:	Not Reported		
Aquifer:	SAND		
Well depth:	35	Hole depth:	Not Reported
Source of depth data:	other reported		
Project number:	Not Reported		
Real time data flag:	Not Reported	Daily flow data begin date:	Not Reported
Daily flow data end date:	Not Reported	Daily flow data count:	Not Reported
Peak flow data begin date:	Not Reported	Peak flow data end date:	Not Reported
Peak flow data count:	Not Reported	Water quality data begin date:	Not Reported
Water quality data end date:	Not Reported	Water quality data count:	Not Reported
Ground water data begin date:	Not Reported	Ground water data end date:	Not Reported
Ground water data count:	Not Reported		

Ground-water levels, Number of Measurements: 0

Map ID
Direction
Distance
Elevation | Database | EDR ID Number

L67
SW
1/2 - 1 Mile
Lower

FED USGS **USGS2137355**

Agency cd:	USGS	Site no:	404301074002801
Site name:	NY 142		
Latitude:	404301	EDR Site id:	USGS2137355
Longitude:	0740028	Dec lat:	40.71704677
Dec lon:	-74.00736184	Coor meth:	M
Coor accr:	R	Latlong datum:	NAD27
Dec latlong datum:	NAD83	District:	36
State:	36	County:	061
Country:	US	Land net:	Not Reported
Location map:	JERSEY CITY S-24-2	Map scale:	Not Reported
Altitude:	20		
Altitude method:	Interpolated from topographic map		
Altitude accuracy:	10		
Altitude datum:	National Geodetic Vertical Datum of 1929		
Hydrologic:	Not Reported		
Topographic:	Not Reported		
Site type:	Ground-water other than Spring	Date construction:	Not Reported
Date inventoried:	Not Reported	Mean greenwich time offset:	EST
Local standard time flag:	N		
Type of ground water site:	Single well, other than collector or Ranney type		
Aquifer Type:	Not Reported		
Aquifer:	SAND		
Well depth:	50	Hole depth:	Not Reported
Source of depth data:	other reported		
Project number:	Not Reported		
Real time data flag:	Not Reported	Daily flow data begin date:	Not Reported
Daily flow data end date:	Not Reported	Daily flow data count:	Not Reported
Peak flow data begin date:	Not Reported	Peak flow data end date:	Not Reported
Peak flow data count:	Not Reported	Water quality data begin date:	Not Reported
Water quality data end date:	Not Reported	Water quality data count:	Not Reported
Ground water data begin date:	Not Reported	Ground water data end date:	Not Reported
Ground water data count:	Not Reported		

Ground-water levels, Number of Measurements: 0

68
ESE
1/2 - 1 Mile
Lower

FED USGS **USGS2117870**

Agency cd:	USGS	Site no:	404316073585501
Site name:	NY 77		
Latitude:	404316	EDR Site id:	USGS2117870
Longitude:	0735855	Dec lat:	40.72121341
Dec lon:	-73.98152778	Coor meth:	M
Coor accr:	R	Latlong datum:	NAD27
Dec latlong datum:	NAD83	District:	36
State:	36	County:	061
Country:	US	Land net:	Not Reported
Location map:	BROOKLYN S-25-1	Map scale:	Not Reported

Altitude:	20		
Altitude method:	Interpolated from topographic map		
Altitude accuracy:	10		
Altitude datum:	National Geodetic Vertical Datum of 1929		
Hydrologic:	Not Reported		
Topographic:	Not Reported		
Site type:	Ground-water other than Spring	Date construction:	Not Reported
Date inventoried:	Not Reported	Mean greenwich time offset:	EST
Local standard time flag:	N		
Type of ground water site:	Single well, other than collector or Ranney type		
Aquifer Type:	Not Reported		
Aquifer:	SAND		
Well depth:	60	Hole depth:	Not Reported
Source of depth data:	other reported		
Project number:	Not Reported		
Real time data flag:	Not Reported	Daily flow data begin date:	Not Reported
Daily flow data end date:	Not Reported	Daily flow data count:	Not Reported
Peak flow data begin date:	Not Reported	Peak flow data end date:	Not Reported
Peak flow data count:	Not Reported	Water quality data begin date:	Not Reported
Water quality data end date:	Not Reported	Water quality data count:	Not Reported
Ground water data begin date:	Not Reported	Ground water data end date:	Not Reported
Ground water data count:	Not Reported		

Ground-water levels, Number of Measurements: 0

P69
South
1/2 - 1 Mile
Lower

FED USGS **USGS2118167**

Agency cd:	USGS	Site no:	404246073594001
Site name:	NY 200		
Latitude:	404246.86	EDR Site id:	USGS2118167
Longitude:	0735940.37	Dec lat:	40.71311911
Dec lon:	-73.9941309	Coor meth:	U
Coor accr:	H	Latlong datum:	NAD27
Dec latlong datum:	NAD83	District:	36
State:	36	County:	061
Country:	US	Land net:	Not Reported
Location map:	Not Reported	Map scale:	Not Reported
Altitude:	36.09		
Altitude method:	Unknown		
Altitude accuracy:	0.1		
Altitude datum:	National Geodetic Vertical Datum of 1929		
Hydrologic:	Not Reported		
Topographic:	Not Reported		
Site type:	Ground-water other than Spring	Date construction:	Not Reported
Date inventoried:	Not Reported	Mean greenwich time offset:	EST
Local standard time flag:	N		
Type of ground water site:	Single well, other than collector or Ranney type		
Aquifer Type:	Not Reported		
Aquifer:	BEDROCK		
Well depth:	604.65	Hole depth:	Not Reported
Source of depth data:	owner		
Project number:	Not Reported		
Real time data flag:	0	Daily flow data begin date:	0000-00-00
Daily flow data end date:	0000-00-00	Daily flow data count:	0
Peak flow data begin date:	0000-00-00	Peak flow data end date:	0000-00-00

Peak flow data count: 0
Water quality data begin date: 0000-00-00
Water quality data end date: 0000-00-00
Water quality data count: 0
Ground water data begin date: 2002-04-03
Ground water data end date: 2002-10-09
Ground water data count: 4

Ground-water levels, Number of Measurements: 4

Date	Feet below Surface	Feet to Sealevel	Date	Feet below Surface	Feet to Sealevel
2002-10-09		2.44	2002-07-09		2.07
2002-06-25		1.96	2002-04-03		2.17

70
SSW
1/2 - 1 Mile
Lower

FED USGS **USGS2137345**

Agency cd: USGS
Site no: 404247073595801
Site name: NY 193
Latitude: 404247
EDR Site id: USGS2137345
Longitude: 0735958
Dec lat: 40.71315799
Dec lon: -73.99902827
Coor meth: U
Coor accr: M
Latlong datum: NAD27
Dec latlong datum: NAD83
District: 36
State: 36
County: 061
Country: US
Land net: Not Reported
Location map: Not Reported
Map scale: Not Reported
Altitude: 29.21
Altitude method: Unknown
Altitude accuracy: 0.1
Altitude datum: National Geodetic Vertical Datum of 1929
Hydrologic: Not Reported
Topographic: Not Reported
Site type: Ground-water other than Spring
Date construction: Not Reported
Date inventoried: Not Reported
Mean greenwich time offset: EST
Local standard time flag: N
Type of ground water site: Single well, other than collector or Ranney type
Aquifer Type: Not Reported
Aquifer: BEDROCK
Well depth: 651.90
Hole depth: Not Reported
Source of depth data: owner
Project number: Not Reported
Real time data flag: 0
Daily flow data begin date: 0000-00-00
Daily flow data end date: 0000-00-00
Daily flow data count: 0
Peak flow data begin date: 0000-00-00
Peak flow data end date: 0000-00-00
Peak flow data count: 0
Water quality data begin date: 0000-00-00
Water quality data end date: 0000-00-00
Water quality data count: 0
Ground water data begin date: 2002-01-09
Ground water data end date: 2005-02-09
Ground water data count: 20

Ground-water levels, Number of Measurements: 20

Date	Feet below Surface	Feet to Sealevel	Date	Feet below Surface	Feet to Sealevel
2005-02-09		-0.11	2004-11-29		0.58
2004-11-10		0.51	2004-10-06		1.38
2004-07-26		1.48	2004-06-28		1.40
2004-04-19		1.49	2004-02-18		1.15
2004-01-07		0.98	2003-11-21		1.18

Ground-water levels, continued.

Date	Feet below Surface	Feet to Sealevel	Date	Feet below Surface	Feet to Sealevel
2003-10-08		1.13	2003-09-19		1.35
2003-09-17		1.25			
2003-09-15		1.27			
Note: Water level was affected by tide stage.					
2003-08-27		1.27	2003-06-24		1.43
2002-10-09		1.33	2002-06-25		1.03
2002-04-03		1.11	2002-01-09		1.16

Q71
SSE **FED USGS** **USGS2118166**
1/2 - 1 Mile
Lower

Agency cd:	USGS	Site no:	404246073593501
Site name:	NY 187		
Latitude:	404246.47	EDR Site id:	USGS2118166
Longitude:	0735935.43	Dec lat:	40.71301078
Dec lon:	-73.99275864	Coor meth:	U
Coor accr:	H	Latlong datum:	NAD27
Dec latlong datum:	NAD83	District:	36
State:	36	County:	061
Country:	US	Land net:	Not Reported
Location map:	Not Reported	Map scale:	Not Reported
Altitude:	35.10		
Altitude method:	Unknown		
Altitude accuracy:	0.1		
Altitude datum:	National Geodetic Vertical Datum of 1929		
Hydrologic:	Not Reported		
Topographic:	Not Reported		
Site type:	Ground-water other than Spring	Date construction:	Not Reported
Date inventoried:	Not Reported	Mean greenwich time offset:	EST
Local standard time flag:	N		
Type of ground water site:	Single well, other than collector or Ranney type		
Aquifer Type:	Not Reported		
Aquifer:	BEDROCK		
Well depth:	603.07	Hole depth:	Not Reported
Source of depth data:	owner		
Project number:	Not Reported		
Real time data flag:	0	Daily flow data begin date:	0000-00-00
Daily flow data end date:	0000-00-00	Daily flow data count:	0
Peak flow data begin date:	0000-00-00	Peak flow data end date:	0000-00-00
Peak flow data count:	0	Water quality data begin date:	0000-00-00
Water quality data end date:	0000-00-00	Water quality data count:	0
Ground water data begin date:	2002-06-25	Ground water data end date:	2005-02-09
Ground water data count:	12		

Ground-water levels, Number of Measurements: 12

Date	Feet below Surface	Feet to Sealevel	Date	Feet below Surface	Feet to Sealevel
2005-02-09		1.32	2004-11-10		1.45
2004-07-26		1.54	2004-04-19		4.68
2004-02-18		4.13			
2003-10-22		4.44			
Note: Water level was affected by tide stage.					

Ground-water levels, continued.

Date	Feet below Surface	Feet to Sealevel	Date	Feet below Surface	Feet to Sealevel
2003-10-22		4.43			
Note: Water level was affected by tide stage.					
2003-09-15		4.70			
Note: Water level was affected by tide stage.					
2003-08-27		4.56			
Note: Water level was affected by tide stage.					
2003-06-24		4.80			
Note: Water level was affected by tide stage.					
2002-10-09		4.84	2002-06-25		4.57

72
WSW **FED USGS** **USGS2137365**
1/2 - 1 Mile
Lower

Agency cd:	USGS	Site no:	404310074003901
Site name:	NY 22		
Latitude:	404310	EDR Site id:	USGS2137365
Longitude:	0740039	Dec lat:	40.71954671
Dec lon:	-74.01041749	Coor meth:	M
Coor accr:	R	Latlong datum:	NAD27
Dec latlong datum:	NAD83	District:	36
State:	36	County:	061
Country:	US	Land net:	Not Reported
Location map:	JERSEY CITY S-24-2	Map scale:	Not Reported
Altitude:	10		
Altitude method:	Interpolated from topographic map		
Altitude accuracy:	5		
Altitude datum:	National Geodetic Vertical Datum of 1929		
Hydrologic:	Not Reported		
Topographic:	Not Reported		
Site type:	Ground-water other than Spring	Date construction:	Not Reported
Date inventoried:	Not Reported	Mean greenwich time offset:	EST
Local standard time flag:	N		
Type of ground water site:	Single well, other than collector or Ranney type		
Aquifer Type:	Not Reported		
Aquifer:	SAND		
Well depth:	60	Hole depth:	Not Reported
Source of depth data:	other reported		
Project number:	Not Reported		
Real time data flag:	Not Reported	Daily flow data begin date:	Not Reported
Daily flow data end date:	Not Reported	Daily flow data count:	Not Reported
Peak flow data begin date:	Not Reported	Peak flow data end date:	Not Reported
Peak flow data count:	Not Reported	Water quality data begin date:	Not Reported
Water quality data end date:	Not Reported	Water quality data count:	Not Reported
Ground water data begin date:	Not Reported	Ground water data end date:	Not Reported
Ground water data count:	Not Reported		

Ground-water levels, Number of Measurements: 0

73
SSW **FED USGS** **USGS2137347**
1/2 - 1 Mile
Lower

Agency cd:	USGS	Site no:	404250074001401
Site name:	NY 34		
Latitude:	404250	EDR Site id:	USGS2137347
Longitude:	0740014	Dec lat:	40.7139913
Dec lon:	-74.00347284	Coor meth:	M
Coor accr:	R	Latlong datum:	NAD27
Dec latlong datum:	NAD83	District:	36
State:	36	County:	061
Country:	US	Land net:	Not Reported
Location map:	JERSEY CITY S-24-2	Map scale:	Not Reported
Altitude:	25		
Altitude method:	Interpolated from topographic map		
Altitude accuracy:	10		
Altitude datum:	National Geodetic Vertical Datum of 1929		
Hydrologic:	Not Reported		
Topographic:	Not Reported		
Site type:	Ground-water other than Spring	Date construction:	Not Reported
Date inventoried:	Not Reported	Mean greenwich time offset:	EST
Local standard time flag:	N		
Type of ground water site:	Single well, other than collector or Ranney type		
Aquifer Type:	Not Reported		
Aquifer:	SAND AND GRAVEL		
Well depth:	100	Hole depth:	Not Reported
Source of depth data:	driller		
Project number:	Not Reported		
Real time data flag:	Not Reported	Daily flow data begin date:	Not Reported
Daily flow data end date:	Not Reported	Daily flow data count:	Not Reported
Peak flow data begin date:	Not Reported	Peak flow data end date:	Not Reported
Peak flow data count:	Not Reported	Water quality data begin date:	Not Reported
Water quality data end date:	Not Reported	Water quality data count:	Not Reported
Ground water data begin date:	Not Reported	Ground water data end date:	Not Reported
Ground water data count:	Not Reported		

Ground-water levels, Number of Measurements: 0

Q74
SSE
1/2 - 1 Mile
Lower

FED USGS **USGS2118160**

Agency cd:	USGS	Site no:	404245073593301
Site name:	NY 174		
Latitude:	404245.85	EDR Site id:	USGS2118160
Longitude:	0735933.58	Dec lat:	40.71283857
Dec lon:	-73.99224474	Coor meth:	U
Coor accr:	H	Latlong datum:	NAD27
Dec latlong datum:	NAD83	District:	36
State:	36	County:	061
Country:	US	Land net:	Not Reported
Location map:	Not Reported	Map scale:	Not Reported
Altitude:	33.		
Altitude method:	Unknown		
Altitude accuracy:	0.1		
Altitude datum:	National Geodetic Vertical Datum of 1929		
Hydrologic:	Not Reported		
Topographic:	Not Reported		
Site type:	Ground-water other than Spring	Date construction:	Not Reported
Date inventoried:	Not Reported	Mean greenwich time offset:	EST

Local standard time flag:	N		
Type of ground water site:	Single well, other than collector or Ranney type		
Aquifer Type:	Not Reported		
Aquifer:	BEDROCK		
Well depth:	601.50	Hole depth:	Not Reported
Source of depth data:	owner		
Project number:	Not Reported		
Real time data flag:	0	Daily flow data begin date:	0000-00-00
Daily flow data end date:	0000-00-00	Daily flow data count:	0
Peak flow data begin date:	0000-00-00	Peak flow data end date:	0000-00-00
Peak flow data count:	0	Water quality data begin date:	0000-00-00
Water quality data end date:	0000-00-00	Water quality data count:	0
Ground water data begin date:	2002-10-09	Ground water data end date:	2005-02-09
Ground water data count:	18		

Ground-water levels, Number of Measurements: 18

Date	Feet below Surface	Feet to Sealevel	Date	Feet below Surface	Feet to Sealevel
2005-02-09		2.06	2004-11-29		1.69
2004-11-10		0.99	2004-10-13		1.40
2004-10-04		2.63	2004-07-26		2.50
2004-06-28		2.33	2004-04-19		2.59
2004-02-18		2.33	2004-01-07		1.81
2003-11-21		2.26			
Note: Water level was affected by tide stage.					
2003-10-08		2.29			
Note: Water level was affected by tide stage.					
2003-10-01		2.60			
Note: Water level was affected by tide stage.					
2003-09-18		2.70			
Note: Water level was affected by tide stage.					
2003-09-15		2.58			
Note: Water level was affected by tide stage.					
2003-08-27		2.30			
Note: Water level was affected by tide stage.					
2003-06-24		2.58			
Note: Water level was affected by tide stage.					
2002-10-09		2.69			

75
SE
1/2 - 1 Mile
Lower

FED USGS **USGS2117928**

Agency cd:	USGS	Site no:	404304073585901
Site name:	NY 141		
Latitude:	404304	EDR Site id:	USGS2117928
Longitude:	0735859	Dec lat:	40.71788014
Dec lon:	-73.98263891	Coor meth:	M
Coor accr:	R	Latlong datum:	NAD27
Dec latlong datum:	NAD83	District:	36
State:	36	County:	061
Country:	US	Land net:	Not Reported
Location map:	BROOKLYN S-25-1	Map scale:	Not Reported

Altitude:	25		
Altitude method:	Interpolated from topographic map		
Altitude accuracy:	10		
Altitude datum:	National Geodetic Vertical Datum of 1929		
Hydrologic:	Not Reported		
Topographic:	Not Reported		
Site type:	Ground-water other than Spring	Date construction:	Not Reported
Date inventoried:	Not Reported	Mean greenwich time offset:	EST
Local standard time flag:	N		
Type of ground water site:	Single well, other than collector or Ranney type		
Aquifer Type:	Not Reported		
Aquifer:	SAND		
Well depth:	61	Hole depth:	Not Reported
Source of depth data:	driller		
Project number:	Not Reported		
Real time data flag:	Not Reported	Daily flow data begin date:	Not Reported
Daily flow data end date:	Not Reported	Daily flow data count:	Not Reported
Peak flow data begin date:	Not Reported	Peak flow data end date:	Not Reported
Peak flow data count:	Not Reported	Water quality data begin date:	Not Reported
Water quality data end date:	Not Reported	Water quality data count:	Not Reported
Ground water data begin date:	Not Reported	Ground water data end date:	Not Reported
Ground water data count:	Not Reported		

Ground-water levels, Number of Measurements: 0

76
SE **FED USGS** **USGS2118091**
1/2 - 1 Mile
Lower

Agency cd:	USGS	Site no:	404300073590201
Site name:	NY 159		
Latitude:	404300	EDR Site id:	USGS2118091
Longitude:	0735902	Dec lat:	40.71676905
Dec lon:	-73.98347227	Coor meth:	M
Coor accr:	R	Latlong datum:	NAD27
Dec latlong datum:	NAD83	District:	36
State:	36	County:	061
Country:	US	Land net:	Not Reported
Location map:	BROOKLYN S-25-1	Map scale:	Not Reported
Altitude:	20		
Altitude method:	Interpolated from topographic map		
Altitude accuracy:	10		
Altitude datum:	National Geodetic Vertical Datum of 1929		
Hydrologic:	Not Reported		
Topographic:	Not Reported		
Site type:	Ground-water other than Spring	Date construction:	Not Reported
Date inventoried:	Not Reported	Mean greenwich time offset:	EST
Local standard time flag:	N		
Type of ground water site:	Single well, other than collector or Ranney type		
Aquifer Type:	Not Reported		
Aquifer:	PLEISTOCENE SERIES		
Well depth:	60	Hole depth:	Not Reported
Source of depth data:	other reported		
Project number:	Not Reported		
Real time data flag:	Not Reported	Daily flow data begin date:	Not Reported
Daily flow data end date:	Not Reported	Daily flow data count:	Not Reported
Peak flow data begin date:	Not Reported	Peak flow data end date:	Not Reported

Peak flow data count:	Not Reported	Water quality data begin date:	Not Reported
Water quality data end date:	Not Reported	Water quality data count:	Not Reported
Ground water data begin date:	Not Reported	Ground water data end date:	Not Reported
Ground water data count:	Not Reported		

Ground-water levels, Number of Measurements: 0

R77
South
1/2 - 1 Mile
Lower

FED USGS **USGS2137341**

Agency cd:	USGS	Site no:	404243073594901
Site name:	NY 218		
Latitude:	404243.65	EDR Site id:	USGS2137341
Longitude:	0735947.04	Dec lat:	40.71222746
Dec lon:	-73.99598373	Coor meth:	S
Coor accr:	T	Latlong datum:	NAD27
Dec latlong datum:	NAD83	District:	36
State:	36	County:	061
Country:	US	Land net:	Not Reported
Location map:	Not Reported	Map scale:	Not Reported
Altitude:	24.99		
Altitude method:	Level or other surveying method		
Altitude accuracy:	0.1		
Altitude datum:	National Geodetic Vertical Datum of 1929		
Hydrologic:	Not Reported		
Topographic:	Not Reported		
Site type:	Ground-water other than Spring	Date construction:	Not Reported
Date inventoried:	Not Reported	Mean greenwich time offset:	EST
Local standard time flag:	N		
Type of ground water site:	Single well, other than collector or Ranney type		
Aquifer Type:	Not Reported		
Aquifer:	BEDROCK		
Well depth:	604.00	Hole depth:	Not Reported
Source of depth data:	owner		
Project number:	Not Reported		
Real time data flag:	0	Daily flow data begin date:	0000-00-00
Daily flow data end date:	0000-00-00	Daily flow data count:	0
Peak flow data begin date:	0000-00-00	Peak flow data end date:	0000-00-00
Peak flow data count:	0	Water quality data begin date:	0000-00-00
Water quality data end date:	0000-00-00	Water quality data count:	0
Ground water data begin date:	2003-08-27	Ground water data end date:	2005-02-14
Ground water data count:	7		

Ground-water levels, Number of Measurements: 7

Date	Feet below Surface	Feet to Sealevel	Date	Feet below Surface	Feet to Sealevel
2005-02-14		0.84	2004-11-10		1.35
2004-10-06		2.24	2004-07-26		1.99
2004-02-18		1.78	2003-09-15		13.74
2003-08-27		9.43			

P78
South
1/2 - 1 Mile
Lower

FED USGS **USGS2118138**

Agency cd:	USGS	Site no:	404243073593801
Site name:	NY 217		
Latitude:	404243.95	EDR Site id:	USGS2118138
Longitude:	0735938.23	Dec lat:	40.7123108
Dec lon:	-73.99353644	Coor meth:	S
Coor accr:	T	Latlong datum:	NAD27
Dec latlong datum:	NAD83	District:	36
State:	36	County:	061
Country:	US	Land net:	Not Reported
Location map:	Not Reported	Map scale:	Not Reported
Altitude:	33.20		
Altitude method:	Level or other surveying method		
Altitude accuracy:	.1		
Altitude datum:	National Geodetic Vertical Datum of 1929		
Hydrologic:	Not Reported		
Topographic:	Not Reported		
Site type:	Ground-water other than Spring	Date construction:	Not Reported
Date inventoried:	Not Reported	Mean greenwich time offset:	EST
Local standard time flag:	N		
Type of ground water site:	Single well, other than collector or Ranney type		
Aquifer Type:	Not Reported		
Aquifer:	BEDROCK		
Well depth:	603	Hole depth:	Not Reported
Source of depth data:	owner		
Project number:	Not Reported		
Real time data flag:	0	Daily flow data begin date:	0000-00-00
Daily flow data end date:	0000-00-00	Daily flow data count:	0
Peak flow data begin date:	0000-00-00	Peak flow data end date:	0000-00-00
Peak flow data count:	0	Water quality data begin date:	0000-00-00
Water quality data end date:	0000-00-00	Water quality data count:	0
Ground water data begin date:	2004-02-18	Ground water data end date:	2005-02-14
Ground water data count:	6		

Ground-water levels, Number of Measurements: 6

Date	Feet below Surface	Feet to Sealevel	Date	Feet below Surface	Feet to Sealevel
2005-02-14		1.28	2004-11-10		1.38
2004-10-07		5.30	2004-07-26		5.48
2004-04-19		5.52	2004-02-18		5.38

R79
South
1/2 - 1 Mile
Lower

FED USGS **USGS2137342**

Agency cd:	USGS	Site no:	404243073595001
Site name:	NY 186		
Latitude:	404243	EDR Site id:	USGS2137342
Longitude:	0735950	Dec lat:	40.71204691
Dec lon:	-73.99680598	Coor meth:	U
Coor accr:	M	Latlong datum:	NAD27
Dec latlong datum:	NAD83	District:	36
State:	36	County:	061
Country:	US	Land net:	Not Reported
Location map:	Not Reported	Map scale:	Not Reported

Altitude:	19.25		
Altitude method:	Unknown		
Altitude accuracy:	0.1		
Altitude datum:	National Geodetic Vertical Datum of 1929		
Hydrologic:	Not Reported		
Topographic:	Not Reported		
Site type:	Ground-water other than Spring	Date construction:	Not Reported
Date inventoried:	Not Reported	Mean greenwich time offset:	EST
Local standard time flag:	N		
Type of ground water site:	Single well, other than collector or Ranney type		
Aquifer Type:	Not Reported		
Aquifer:	BEDROCK		
Well depth:	625.00	Hole depth:	Not Reported
Source of depth data:	owner		
Project number:	Not Reported		
Real time data flag:	0	Daily flow data begin date:	0000-00-00
Daily flow data end date:	0000-00-00	Daily flow data count:	0
Peak flow data begin date:	0000-00-00	Peak flow data end date:	0000-00-00
Peak flow data count:	0	Water quality data begin date:	0000-00-00
Water quality data end date:	0000-00-00	Water quality data count:	0
Ground water data begin date:	2002-04-03	Ground water data end date:	2005-02-14
Ground water data count:	16		

Ground-water levels, Number of Measurements: 16

Date	Feet below Surface	Feet to Sealevel	Date	Feet below Surface	Feet to Sealevel
2005-02-14		0.23	2004-11-10		0.80
2004-10-13		2.28	2004-07-26		2.60
2004-04-19		2.62	2004-02-18		2.47
2004-01-07		2.49	2003-11-21		2.80
2003-10-08		2.97	2003-09-19		4.56
2003-09-15		4.34			
Note: Water level was affected by tide stage.					
2003-08-27		3.84	2003-06-24		2.04
2002-10-09		2.15	2002-06-25		2.02
2002-04-03		2.61			

Q80
SSE **FED USGS** **USGS2118143**
1/2 - 1 Mile
Lower

Agency cd:	USGS	Site no:	404244073593101
Site name:	NY 196		
Latitude:	404244.29	EDR Site id:	USGS2118143
Longitude:	0735931.78	Dec lat:	40.71240524
Dec lon:	-73.99174472	Coor meth:	U
Coor accr:	H	Latlong datum:	NAD27
Dec latlong datum:	NAD83	District:	36
State:	36	County:	061
Country:	US	Land net:	Not Reported
Location map:	Not Reported	Map scale:	Not Reported
Altitude:	28.91		
Altitude method:	Unknown		
Altitude accuracy:	0.1		
Altitude datum:	National Geodetic Vertical Datum of 1929		
Hydrologic:	Not Reported		
Topographic:	Not Reported		
Site type:	Ground-water other than Spring	Date construction:	Not Reported
Date inventoried:	Not Reported	Mean greenwich time offset:	EST

Local standard time flag: N
Type of ground water site: Single well, other than collector or Ranney type
Aquifer Type: Not Reported
Aquifer: BEDROCK
Well depth: 600.20 Hole depth: Not Reported
Source of depth data: owner
Project number: Not Reported
Real time data flag: 0 Daily flow data begin date: 0000-00-00
Daily flow data end date: 0000-00-00 Daily flow data count: 0
Peak flow data begin date: 0000-00-00 Peak flow data end date: 0000-00-00
Peak flow data count: 0 Water quality data begin date: 0000-00-00
Water quality data end date: 0000-00-00 Water quality data count: 0
Ground water data begin date: 2002-10-09 Ground water data end date: 2005-02-09
Ground water data count: 10

Ground-water levels, Number of Measurements: 10

Date	Feet below Surface	Feet to Sealevel	Date	Feet below Surface	Feet to Sealevel
2005-02-09		1.21			
Note: Water level was affected by tide stage.					
2004-11-10		0.76			
Note: Water level was affected by tide stage.					
2004-10-04		1.73	2004-07-26		0.83
2004-04-19		3.36	2004-02-18		1.07
2003-09-15		1.71			
Note: Water level was affected by tide stage.					
2003-08-27		4.49			
Note: Water level was affected by tide stage.					
2003-01-09		4.73	2002-10-09		5.72

S81
SW
1/2 - 1 Mile
Lower

FRDS PWS **NY0001616**

PWS ID: NY0001616
Date Initiated: Not Reported Date Deactivated: Not Reported
PWS Name: CAMP NORTHWOOD
RD #1, NORTHWOOD ROAD
REMSEN, NY 13438

Addressee / Facility: System Owner/Responsible Party
FELT GORDON W
CAMP NORTHWOOD INC.
10 W 66TH STREET
NEW YORK, NY 10023

Facility Latitude: 40 42 51 Facility Longitude: 074 00 23
City Served: RUSSIA (T)
Treatment Class Not Reported Population: Not Reported

Violations information not reported.

S82
SW
1/2 - 1 Mile
Lower

FED USGS **USGS2137348**

Agency cd:	USGS	Site no:	404250074002201
Site name:	NY 10		
Latitude:	404250	EDR Site id:	USGS2137348
Longitude:	0740022	Dec lat:	40.71399129
Dec lon:	-74.00569512	Coor meth:	M
Coor accr:	R	Latlong datum:	NAD27
Dec latlong datum:	NAD83	District:	36
State:	36	County:	061
Country:	US	Land net:	Not Reported
Location map:	JERSEY CITY S-24-2	Map scale:	Not Reported
Altitude:	35		
Altitude method:	Interpolated from topographic map		
Altitude accuracy:	10		
Altitude datum:	National Geodetic Vertical Datum of 1929		
Hydrologic:	Not Reported		
Topographic:	Not Reported		
Site type:	Ground-water other than Spring	Date construction:	Not Reported
Date inventoried:	Not Reported	Mean greenwich time offset:	EST
Local standard time flag:	N		
Type of ground water site:	Single well, other than collector or Ranney type		
Aquifer Type:	Not Reported		
Aquifer:	PLEISTOCENE SERIES		
Well depth:	52	Hole depth:	Not Reported
Source of depth data:	other reported		
Project number:	Not Reported		
Real time data flag:	Not Reported	Daily flow data begin date:	Not Reported
Daily flow data end date:	Not Reported	Daily flow data count:	Not Reported
Peak flow data begin date:	Not Reported	Peak flow data end date:	Not Reported
Peak flow data count:	Not Reported	Water quality data begin date:	Not Reported
Water quality data end date:	Not Reported	Water quality data count:	Not Reported
Ground water data begin date:	Not Reported	Ground water data end date:	Not Reported
Ground water data count:	Not Reported		

Ground-water levels, Number of Measurements: 0

T83
South
1/2 - 1 Mile
Lower

FED USGS **USGS2118128**

Agency cd:	USGS	Site no:	404242073593701
Site name:	NY 188		
Latitude:	404242.32	EDR Site id:	USGS2118128
Longitude:	0735937.09	Dec lat:	40.71185803
Dec lon:	-73.99321977	Coor meth:	U
Coor accr:	H	Latlong datum:	NAD27
Dec latlong datum:	NAD83	District:	36
State:	36	County:	061
Country:	US	Land net:	Not Reported
Location map:	Not Reported	Map scale:	Not Reported
Altitude:	28.34		
Altitude method:	Level or other surveying method		
Altitude accuracy:	0.1		
Altitude datum:	National Geodetic Vertical Datum of 1929		
Hydrologic:	Not Reported		
Topographic:	Not Reported		
Site type:	Ground-water other than Spring	Date construction:	Not Reported
Date inventoried:	Not Reported	Mean greenwich time offset:	EST

Local standard time flag:	N		
Type of ground water site:	Single well, other than collector or Ranney type		
Aquifer Type:	Not Reported		
Aquifer:	BEDROCK		
Well depth:	679.09	Hole depth:	Not Reported
Source of depth data:	owner		
Project number:	Not Reported		
Real time data flag:	0	Daily flow data begin date:	0000-00-00
Daily flow data end date:	0000-00-00	Daily flow data count:	0
Peak flow data begin date:	0000-00-00	Peak flow data end date:	0000-00-00
Peak flow data count:	0	Water quality data begin date:	0000-00-00
Water quality data end date:	0000-00-00	Water quality data count:	0
Ground water data begin date:	2002-04-03	Ground water data end date:	2005-02-14
Ground water data count:	9		

Ground-water levels, Number of Measurements: 9

Date	Feet below Surface	Feet to Sealevel	Date	Feet below Surface	Feet to Sealevel
2005-02-14		1.42	2004-04-19		4.24
2004-02-18		1.89	2003-08-27		2.13
2003-06-24		2.36	2003-01-08		3.36
2002-10-09		3.61	2002-06-25		3.40
2002-04-03		4.44			

T84
South
1/2 - 1 Mile
Lower

FED USGS **USGS2118129**

Agency cd:	USGS	Site no:	404242073593702
Site name:	NY 194		
Latitude:	404242	EDR Site id:	USGS2118129
Longitude:	0735937	Dec lat:	40.71176914
Dec lon:	-73.99319476	Coor meth:	U
Coor accr:	M	Latlong datum:	NAD27
Dec latlong datum:	NAD83	District:	36
State:	36	County:	061
Country:	US	Land net:	Not Reported
Location map:	Not Reported	Map scale:	Not Reported
Altitude:	28.57		
Altitude method:	Level or other surveying method		
Altitude accuracy:	0.1		
Altitude datum:	National Geodetic Vertical Datum of 1929		
Hydrologic:	Not Reported		
Topographic:	Not Reported		
Site type:	Ground-water other than Spring	Date construction:	Not Reported
Date inventoried:	Not Reported	Mean greenwich time offset:	EST
Local standard time flag:	N		
Type of ground water site:	Single well, other than collector or Ranney type		
Aquifer Type:	Not Reported		
Aquifer:	BEDROCK		
Well depth:	214.22	Hole depth:	Not Reported
Source of depth data:	owner		
Project number:	Not Reported		
Real time data flag:	0	Daily flow data begin date:	0000-00-00
Daily flow data end date:	0000-00-00	Daily flow data count:	0
Peak flow data begin date:	0000-00-00	Peak flow data end date:	0000-00-00

Peak flow data count:	0	Water quality data begin date:	0000-00-00
Water quality data end date:	0000-00-00	Water quality data count:	0
Ground water data begin date:	2002-04-03	Ground water data end date:	2004-11-29
Ground water data count:	10		

Ground-water levels, Number of Measurements: 10

Date	Feet below Surface	Feet to Sealevel	Date	Feet below Surface	Feet to Sealevel
2004-11-29		1.33	2004-10-19		2.29
2004-08-25		2.04	2004-02-18		1.81
2003-09-15		2.54			
Note: Water level was affected by tide stage.					
2003-08-27		2.37	2003-06-24		2.16
2002-10-09		2.41	2002-06-25		1.78
2002-04-03		1.96			

T85
South
1/2 - 1 Mile
Lower

FED USGS **USGS2118333**

Agency cd:	USGS	Site no:	404241073593701
Site name:	NY 173		
Latitude:	404241.90	EDR Site id:	USGS2118333
Longitude:	0735937.64	Dec lat:	40.71174136
Dec lon:	-73.99337255	Coor meth:	U
Coor accr:	H	Latlong datum:	NAD27
Dec latlong datum:	NAD83	District:	36
State:	36	County:	061
Country:	US	Land net:	Not Reported
Location map:	Not Reported	Map scale:	Not Reported
Altitude:	27.39		
Altitude method:	Level or other surveying method		
Altitude accuracy:	.01		
Altitude datum:	National Geodetic Vertical Datum of 1929		
Hydrologic:	Not Reported		
Topographic:	Not Reported		
Site type:	Ground-water other than Spring	Date construction:	Not Reported
Date inventoried:	Not Reported	Mean greenwich time offset:	EST
Local standard time flag:	N		
Type of ground water site:	Single well, other than collector or Ranney type		
Aquifer Type:	Not Reported		
Aquifer:	BEDROCK		
Well depth:	677	Hole depth:	Not Reported
Source of depth data:	owner		
Project number:	Not Reported		
Real time data flag:	0	Daily flow data begin date:	0000-00-00
Daily flow data end date:	0000-00-00	Daily flow data count:	0
Peak flow data begin date:	0000-00-00	Peak flow data end date:	0000-00-00
Peak flow data count:	0	Water quality data begin date:	0000-00-00
Water quality data end date:	0000-00-00	Water quality data count:	0
Ground water data begin date:	2002-01-09	Ground water data end date:	2004-11-29
Ground water data count:	14		

Ground-water levels, Number of Measurements: 14

Date	Feet below Surface	Feet to Sealevel	Date	Feet below Surface	Feet to Sealevel
2004-11-29		0.68	2004-11-10		0.35
2004-08-25		0.78	2004-07-26		0.99
2004-04-19		1.06	2004-02-18		0.67
2003-09-15		1.18			
Note: Water level was affected by tide stage.					
2003-08-27		0.87	2003-06-24		1.07
2003-01-08		3.22	2002-10-09		3.34
2002-06-25		2.58	2002-04-03		2.92
2002-01-09		9.39			

U86
SW
1/2 - 1 Mile
Lower

FED USGS **USGS2137357**

Agency cd:	USGS	Site no:	404301074003802
Site name:	NY 134		
Latitude:	404301	EDR Site id:	USGS2137357
Longitude:	0740038	Dec lat:	40.71704676
Dec lon:	-74.0101397	Coor meth:	M
Coor accr:	R	Latlong datum:	NAD27
Dec latlong datum:	NAD83	District:	36
State:	36	County:	061
Country:	US	Land net:	Not Reported
Location map:	JERSEY CITY S-24-2	Map scale:	Not Reported
Altitude:	15		
Altitude method:	Interpolated from topographic map		
Altitude accuracy:	5		
Altitude datum:	National Geodetic Vertical Datum of 1929		
Hydrologic:	Not Reported		
Topographic:	Not Reported		
Site type:	Ground-water other than Spring	Date construction:	Not Reported
Date inventoried:	Not Reported	Mean greenwich time offset:	EST
Local standard time flag:	N		
Type of ground water site:	Single well, other than collector or Ranney type		
Aquifer Type:	Not Reported		
Aquifer:	SAND		
Well depth:	71	Hole depth:	Not Reported
Source of depth data:	other reported		
Project number:	Not Reported		
Real time data flag:	Not Reported	Daily flow data begin date:	Not Reported
Daily flow data end date:	Not Reported	Daily flow data count:	Not Reported
Peak flow data begin date:	Not Reported	Peak flow data end date:	Not Reported
Peak flow data count:	Not Reported	Water quality data begin date:	Not Reported
Water quality data end date:	Not Reported	Water quality data count:	Not Reported
Ground water data begin date:	Not Reported	Ground water data end date:	Not Reported
Ground water data count:	Not Reported		

Ground-water levels, Number of Measurements: 0

U87
SW
1/2 - 1 Mile
Lower

FED USGS **USGS2137356**

Agency cd:	USGS	Site no:	404301074003801
Site name:	NY 133		
Latitude:	404301	EDR Site id:	USGS2137356
Longitude:	0740038	Dec lat:	40.71704676
Dec lon:	-74.0101397	Coor meth:	M
Coor accr:	R	Latlong datum:	NAD27
Dec latlong datum:	NAD83	District:	36
State:	36	County:	061
Country:	US	Land net:	Not Reported
Location map:	JERSEY CITY S-24-2	Map scale:	Not Reported
Altitude:	15		
Altitude method:	Interpolated from topographic map		
Altitude accuracy:	5		
Altitude datum:	National Geodetic Vertical Datum of 1929		
Hydrologic:	Not Reported		
Topographic:	Not Reported		
Site type:	Ground-water other than Spring	Date construction:	Not Reported
Date inventoried:	Not Reported	Mean greenwich time offset:	EST
Local standard time flag:	N		
Type of ground water site:	Single well, other than collector or Ranney type		
Aquifer Type:	Not Reported		
Aquifer:	SAND		
Well depth:	78	Hole depth:	92
Source of depth data:	driller		
Project number:	Not Reported		
Real time data flag:	Not Reported	Daily flow data begin date:	Not Reported
Daily flow data end date:	Not Reported	Daily flow data count:	Not Reported
Peak flow data begin date:	Not Reported	Peak flow data end date:	Not Reported
Peak flow data count:	Not Reported	Water quality data begin date:	Not Reported
Water quality data end date:	Not Reported	Water quality data count:	Not Reported
Ground water data begin date:	Not Reported	Ground water data end date:	Not Reported
Ground water data count:	Not Reported		

Ground-water levels, Number of Measurements: 0

U88
SW
1/2 - 1 Mile
Lower

FED USGS **USGS2137358**

Agency cd:	USGS	Site no:	404301074003803
Site name:	NY 135		
Latitude:	404301	EDR Site id:	USGS2137358
Longitude:	0740038	Dec lat:	40.71704676
Dec lon:	-74.0101397	Coor meth:	M
Coor accr:	R	Latlong datum:	NAD27
Dec latlong datum:	NAD83	District:	36
State:	36	County:	061
Country:	US	Land net:	Not Reported
Location map:	JERSEY CITY S-24-2	Map scale:	Not Reported
Altitude:	15		
Altitude method:	Interpolated from topographic map		
Altitude accuracy:	5		
Altitude datum:	National Geodetic Vertical Datum of 1929		
Hydrologic:	Not Reported		
Topographic:	Not Reported		
Site type:	Ground-water other than Spring	Date construction:	Not Reported
Date inventoried:	Not Reported	Mean greenwich time offset:	EST

Local standard time flag:	N		
Type of ground water site:	Single well, other than collector or Ranney type		
Aquifer Type:	Not Reported		
Aquifer:	SAND		
Well depth:	31	Hole depth:	Not Reported
Source of depth data:	other reported		
Project number:	Not Reported		
Real time data flag:	Not Reported	Daily flow data begin date:	Not Reported
Daily flow data end date:	Not Reported	Daily flow data count:	Not Reported
Peak flow data begin date:	Not Reported	Peak flow data end date:	Not Reported
Peak flow data count:	Not Reported	Water quality data begin date:	Not Reported
Water quality data end date:	Not Reported	Water quality data count:	Not Reported
Ground water data begin date:	Not Reported	Ground water data end date:	Not Reported
Ground water data count:	Not Reported		

Ground-water levels, Number of Measurements: 0

T89
South
1/2 - 1 Mile
Lower

FED USGS **USGS2118334**

Agency cd:	USGS	Site no:	404241073593702
Site name:	NY 181		
Latitude:	404241.45	EDR Site id:	USGS2118334
Longitude:	0735937.14	Dec lat:	40.71161637
Dec lon:	-73.99323365	Coor meth:	U
Coor accr:	H	Latlong datum:	NAD27
Dec latlong datum:	NAD83	District:	36
State:	36	County:	061
Country:	US	Land net:	Not Reported
Location map:	Not Reported	Map scale:	Not Reported
Altitude:	26.44		
Altitude method:	Level or other surveying method		
Altitude accuracy:	0.1		
Altitude datum:	National Geodetic Vertical Datum of 1929		
Hydrologic:	Not Reported		
Topographic:	Not Reported		
Site type:	Ground-water other than Spring	Date construction:	Not Reported
Date inventoried:	Not Reported	Mean greenwich time offset:	EST
Local standard time flag:	N		
Type of ground water site:	Single well, other than collector or Ranney type		
Aquifer Type:	Not Reported		
Aquifer:	BEDROCK		
Well depth:	673.60	Hole depth:	Not Reported
Source of depth data:	owner		
Project number:	Not Reported		
Real time data flag:	0	Daily flow data begin date:	0000-00-00
Daily flow data end date:	0000-00-00	Daily flow data count:	0
Peak flow data begin date:	0000-00-00	Peak flow data end date:	0000-00-00
Peak flow data count:	0	Water quality data begin date:	0000-00-00
Water quality data end date:	0000-00-00	Water quality data count:	0
Ground water data begin date:	2002-04-03	Ground water data end date:	2004-11-29
Ground water data count:	14		

Ground-water levels, Number of Measurements: 14

Date	Feet below Surface	Feet to Sealevel	Date	Feet below Surface	Feet to Sealevel
2004-11-29		1.27	2004-11-10		0.81
2004-10-19		1.79	2004-08-25		1.27
2004-07-26		1.35	2004-04-19		1.82
2004-02-18		0.74			
2003-09-15		0.80			
Note: Water level was affected by tide stage.					
2003-08-27		0.92	2003-06-24		0.92
2003-01-08		2.84	2002-10-09		3.15
2002-06-25		1.88	2002-04-03		3.16

90
SSE **FED USGS** **USGS2118323**
1/2 - 1 Mile
Lower

Agency cd:	USGS	Site no:	404240073592501
Site name:	NY 190		
Latitude:	404240.19	EDR Site id:	USGS2118323
Longitude:	0735925.99	Dec lat:	40.71126638
Dec lon:	-73.99013634	Coor meth:	U
Coor accr:	H	Latlong datum:	NAD27
Dec latlong datum:	NAD83	District:	36
State:	36	County:	061
Country:	US	Land net:	Not Reported
Location map:	Not Reported	Map scale:	Not Reported
Altitude:	12.99		
Altitude method:	Unknown		
Altitude accuracy:	0.1		
Altitude datum:	National Geodetic Vertical Datum of 1929		
Hydrologic:	Not Reported		
Topographic:	Not Reported		
Site type:	Ground-water other than Spring	Date construction:	Not Reported
Date inventoried:	Not Reported	Mean greenwich time offset:	EST
Local standard time flag:	N		
Type of ground water site:	Single well, other than collector or Ranney type		
Aquifer Type:	Not Reported		
Aquifer:	BEDROCK		
Well depth:	600.00	Hole depth:	Not Reported
Source of depth data:	owner		
Project number:	Not Reported		
Real time data flag:	0	Daily flow data begin date:	0000-00-00
Daily flow data end date:	0000-00-00	Daily flow data count:	0
Peak flow data begin date:	0000-00-00	Peak flow data end date:	0000-00-00
Peak flow data count:	0	Water quality data begin date:	0000-00-00
Water quality data end date:	0000-00-00	Water quality data count:	0
Ground water data begin date:	2002-10-09	Ground water data end date:	2005-02-09
Ground water data count:	11		

Ground-water levels, Number of Measurements: 11

Date	Feet below Surface	Feet to Sealevel	Date	Feet below Surface	Feet to Sealevel
2005-02-09		2.06	2004-11-10		1.54
2004-07-26		1.39	2004-04-19		1.71
2004-02-18		1.13			
2003-10-01		2.56			
Note: Water level was affected by tide stage.					

Ground-water levels, continued.

Date	Feet below Surface	Feet to Sealevel	Date	Feet below Surface	Feet to Sealevel
2003-09-15		2.56			
Note: Water level was affected by tide stage.					
2003-08-27		1.16			
Note: Water level was affected by tide stage.					
2003-06-24		1.43			
Note: Water level was affected by tide stage.					
2003-01-09		4.55	2002-10-09		5.53

V91
SSW **FED USGS** **USGS2855875**
1/2 - 1 Mile
Lower

Agency cd:	USGS	Site no:	404239074000503
Site name:	NY 56		
Latitude:	404239	EDR Site id:	USGS2855875
Longitude:	0740005	Dec lat:	40.71093581
Dec lon:	-74.00097276	Coor meth:	M
Coor accr:	R	Latlong datum:	NAD27
Dec latlong datum:	NAD83	District:	36
State:	36	County:	061
Country:	US	Land net:	Not Reported
Location map:	JERSEY CITY S-24-2	Map scale:	Not Reported
Altitude:	25		
Altitude method:	Interpolated from topographic map		
Altitude accuracy:	10		
Altitude datum:	National Geodetic Vertical Datum of 1929		
Hydrologic:	Not Reported		
Topographic:	Not Reported		
Site type:	Ground-water other than Spring	Date construction:	Not Reported
Date inventoried:	Not Reported	Mean greenwich time offset:	EST
Local standard time flag:	N		
Type of ground water site:	Single well, other than collector or Ranney type		
Aquifer Type:	Not Reported		
Aquifer:	SAND AND GRAVEL		
Well depth:	83	Hole depth:	Not Reported
Source of depth data:	other reported		
Project number:	Not Reported		
Real time data flag:	Not Reported	Daily flow data begin date:	Not Reported
Daily flow data end date:	Not Reported	Daily flow data count:	Not Reported
Peak flow data begin date:	Not Reported	Peak flow data end date:	Not Reported
Peak flow data count:	Not Reported	Water quality data begin date:	Not Reported
Water quality data end date:	Not Reported	Water quality data count:	Not Reported
Ground water data begin date:	Not Reported	Ground water data end date:	Not Reported
Ground water data count:	Not Reported		

Ground-water levels, Number of Measurements: 0

V92
SSW **FED USGS** **USGS2137335**
1/2 - 1 Mile
Lower

Agency cd:	USGS	Site no:	404239074000502
Site name:	NY 55		
Latitude:	404239	EDR Site id:	USGS2137335
Longitude:	0740005	Dec lat:	40.71093581
Dec lon:	-74.00097276	Coor meth:	M
Coor accr:	R	Latlong datum:	NAD27
Dec latlong datum:	NAD83	District:	36
State:	36	County:	061
Country:	US	Land net:	Not Reported
Location map:	JERSEY CITY S-24-2	Map scale:	Not Reported
Altitude:	25		
Altitude method:	Interpolated from topographic map		
Altitude accuracy:	10		
Altitude datum:	National Geodetic Vertical Datum of 1929		
Hydrologic:	Not Reported		
Topographic:	Not Reported		
Site type:	Ground-water other than Spring	Date construction:	Not Reported
Date inventoried:	Not Reported	Mean greenwich time offset:	EST
Local standard time flag:	N		
Type of ground water site:	Single well, other than collector or Ranney type		
Aquifer Type:	Not Reported		
Aquifer:	SAND AND GRAVEL		
Well depth:	87	Hole depth:	Not Reported
Source of depth data:	other reported		
Project number:	Not Reported		
Real time data flag:	Not Reported	Daily flow data begin date:	Not Reported
Daily flow data end date:	Not Reported	Daily flow data count:	Not Reported
Peak flow data begin date:	Not Reported	Peak flow data end date:	Not Reported
Peak flow data count:	Not Reported	Water quality data begin date:	Not Reported
Water quality data end date:	Not Reported	Water quality data count:	Not Reported
Ground water data begin date:	Not Reported	Ground water data end date:	Not Reported
Ground water data count:	Not Reported		

Ground-water levels, Number of Measurements: 0

V93
SSW
1/2 - 1 Mile
Lower

FED USGS **USGS2137334**

Agency cd:	USGS	Site no:	404239074000501
Site name:	NY 54		
Latitude:	404239	EDR Site id:	USGS2137334
Longitude:	0740005	Dec lat:	40.71093581
Dec lon:	-74.00097276	Coor meth:	M
Coor accr:	R	Latlong datum:	NAD27
Dec latlong datum:	NAD83	District:	36
State:	36	County:	061
Country:	US	Land net:	Not Reported
Location map:	JERSEY CITY S-24-2	Map scale:	Not Reported
Altitude:	52		
Altitude method:	Interpolated from topographic map		
Altitude accuracy:	10		
Altitude datum:	National Geodetic Vertical Datum of 1929		
Hydrologic:	Not Reported		
Topographic:	Not Reported		
Site type:	Ground-water other than Spring	Date construction:	Not Reported
Date inventoried:	Not Reported	Mean greenwich time offset:	EST

Local standard time flag:	N		
Type of ground water site:	Single well, other than collector or Ranney type		
Aquifer Type:	Not Reported		
Aquifer:	SAND AND GRAVEL		
Well depth:	114	Hole depth:	Not Reported
Source of depth data:	other reported		
Project number:	Not Reported		
Real time data flag:	Not Reported	Daily flow data begin date:	Not Reported
Daily flow data end date:	Not Reported	Daily flow data count:	Not Reported
Peak flow data begin date:	Not Reported	Peak flow data end date:	Not Reported
Peak flow data count:	Not Reported	Water quality data begin date:	Not Reported
Water quality data end date:	Not Reported	Water quality data count:	Not Reported
Ground water data begin date:	Not Reported	Ground water data end date:	Not Reported
Ground water data count:	Not Reported		

Ground-water levels, Number of Measurements: 0

94
SE
1/2 - 1 Mile
Lower

FED USGS **USGS2118032**

Agency cd:	USGS	Site no:	404254073585701
Site name:	NY 53		
Latitude:	404254	EDR Site id:	USGS2118032
Longitude:	0735857	Dec lat:	40.71510242
Dec lon:	-73.98208334	Coor meth:	M
Coor accr:	R	Latlong datum:	NAD27
Dec latlong datum:	NAD83	District:	36
State:	36	County:	061
Country:	US	Land net:	Not Reported
Location map:	BROOKLYN S-25-1	Map scale:	Not Reported
Altitude:	30		
Altitude method:	Interpolated from topographic map		
Altitude accuracy:	10		
Altitude datum:	National Geodetic Vertical Datum of 1929		
Hydrologic:	Not Reported		
Topographic:	Not Reported		
Site type:	Ground-water other than Spring	Date construction:	Not Reported
Date inventoried:	Not Reported	Mean greenwich time offset:	EST
Local standard time flag:	N		
Type of ground water site:	Single well, other than collector or Ranney type		
Aquifer Type:	Not Reported		
Aquifer:	SAND AND GRAVEL		
Well depth:	48	Hole depth:	Not Reported
Source of depth data:	driller		
Project number:	Not Reported		
Real time data flag:	Not Reported	Daily flow data begin date:	Not Reported
Daily flow data end date:	Not Reported	Daily flow data count:	Not Reported
Peak flow data begin date:	Not Reported	Peak flow data end date:	Not Reported
Peak flow data count:	Not Reported	Water quality data begin date:	Not Reported
Water quality data end date:	Not Reported	Water quality data count:	Not Reported
Ground water data begin date:	Not Reported	Ground water data end date:	Not Reported
Ground water data count:	Not Reported		

Ground-water levels, Number of Measurements: 0

Map ID
Direction
Distance
Elevation | Database | EDR ID Number

95
SSW
1/2 - 1 Mile
Lower | **FED USGS** | **USGS2137337**

Agency cd:	USGS	Site no:	404239074001001
Site name:	NY 179		
Latitude:	404239.70	EDR Site id:	USGS2137337
Longitude:	0740010.92	Dec lat:	40.71113025
Dec lon:	-74.00261725	Coor meth:	U
Coor accr:	H	Latlong datum:	NAD27
Dec latlong datum:	NAD83	District:	36
State:	36	County:	061
Country:	US	Land net:	Not Reported
Location map:	Not Reported	Map scale:	Not Reported
Altitude:	19.36		
Altitude method:	Unknown		
Altitude accuracy:	0.1		
Altitude datum:	National Geodetic Vertical Datum of 1929		
Hydrologic:	Not Reported		
Topographic:	Not Reported		
Site type:	Ground-water other than Spring	Date construction:	Not Reported
Date inventoried:	Not Reported	Mean greenwich time offset:	EST
Local standard time flag:	N		
Type of ground water site:	Single well, other than collector or Ranney type		
Aquifer Type:	Not Reported		
Aquifer:	BEDROCK		
Well depth:	644.85	Hole depth:	Not Reported
Source of depth data:	owner		
Project number:	Not Reported		
Real time data flag:	0	Daily flow data begin date:	0000-00-00
Daily flow data end date:	0000-00-00	Daily flow data count:	0
Peak flow data begin date:	0000-00-00	Peak flow data end date:	0000-00-00
Peak flow data count:	0	Water quality data begin date:	0000-00-00
Water quality data end date:	0000-00-00	Water quality data count:	0
Ground water data begin date:	2002-01-09	Ground water data end date:	2005-02-14
Ground water data count:	16		

Ground-water levels, Number of Measurements: 16

Date	Feet below Surface	Feet to Sealevel	Date	Feet below Surface	Feet to Sealevel
2005-02-14		-0.59	2004-11-10		-0.19
2004-10-06		5.13	2004-07-29		5.31
2004-06-28		4.81	2004-04-19		4.95
2004-02-18		4.62	2004-01-07		4.47
2003-11-21		4.76	2003-10-08		4.73
2003-09-19		5.05	2003-09-15		4.96
2002-10-09		4.94	2002-06-25		4.50
2002-04-03		4.69	2002-01-09		4.68

GEOCHECK® - PHYSICAL SETTING SOURCE MAP FINDINGS

Map ID
Direction
Distance

Database EDR ID Number

1
SSE **OIL_GAS** **NYOG70000000079**
0 - 1/8 Mile

Api wellno:	31061210620000	Cnty:	New York
Hole:	21062	Sidetrck:	0
Completion:	0		
Well nm:	Mulberry St. - A		
Coname:	New York City Dept. of Environmental Protection		
Opno:	2127		
Dt approv:	12/31/2003	Dt spud:	01/26/2004
Dt comp:	02/10/2004	Well typ:	Stratigraphic
Dtd:	0		
Wl status:	Plugged and Abandoned	Town:	Manhattan
Field:	Not Applicable	Prodform:	Not Applicable
Xloc:	-73.99553		
Yloc:	40.72327		
Confid:	Released		
Wellst:	Other Well Plugged		
Quad:	Brooklyn	Quadsec:	Not Reported
Deepestfor:	Manhattan Schist	Elevation:	40
Dt mod:	04/24/2006	Site id:	NYOG70000000079

A2
SE **OIL_GAS** **NYOG70000000077**
1/8 - 1/4 Mile

Api wellno:	31061237300000	Cnty:	New York
Hole:	23730	Sidetrck:	0
Completion:	0		
Well nm:	Geothermal 3		
Coname:	250 Bowery Project, LLC		
Opno:	2350		
Dt approv:	08/20/2007	Dt spud:	05/30/2007
Dt comp:	06/14/2007	Well typ:	Confidential
Dtd:	0		
Wl status:	Confidential	Town:	Manhattan
Field:	Confidential	Prodform:	Confidential
Xloc:	-73.9937		
Yloc:	40.7232		
Confid:	We have confidential information for 6 months.		
Wellst:	CON		
Quad:	Brooklyn	Quadsec:	A
Deepestfor:	Confidential	Elevation:	42
Dt mod:	04/24/2008	Site id:	NYOG70000000077

A3
SE **OIL_GAS** **NYOG70000000078**
1/8 - 1/4 Mile

Api wellno:	31061237300001	Cnty:	New York
Hole:	23730	Sidetrck:	0
Completion:	1		
Well nm:	Geothermal 3		
Coname:	250 Bowery Project, LLC		
Opno:	2350		
Dt approv:	05/07/2008	Dt spud:	07/22/2008
Dt comp:	10/15/2008	Well typ:	Not Listed
Dtd:	0		
Wl status:	Cancelled	Town:	Manhattan
Field:	Not Applicable	Prodform:	Not Applicable
Xloc:	-73.9937		
Yloc:	40.7232		
Confid:	Not Reported		
Wellst:	Other Well		
Quad:	Brooklyn	Quadsec:	A
Deepestfor:	Not Applicable	Elevation:	42
Dt mod:	07/23/2008	Site id:	NYOG70000000078

A4
SE **OIL_GAS** **NYOG70000000073**
1/8 - 1/4 Mile

Api wellno:	31061237280000	Cnty:	New York
Hole:	23728	Sidetrck:	0
Completion:	0		
Well nm:	Geothermal 1		
Coname:	250 Bowery Project, LLC		
Opno:	2350		
Dt approv:	08/20/2007	Dt spud:	05/30/2007
Dt comp:	06/14/2007	Well typ:	Confidential
Dtd:	0		
Wl status:	Confidential	Town:	Manhattan
Field:	Confidential	Prodform:	Confidential
Xloc:	-73.99394		
Yloc:	40.72301		
Confid:	We have confidential information for 6 months.		
Wellst:	CON		
Quad:	Brooklyn	Quadsec:	A
Deepestfor:	Confidential	Elevation:	42
Dt mod:	04/24/2008	Site id:	NYOG70000000073

A5
SE **OIL_GAS** **NYOG70000000074**
1/8 - 1/4 Mile

Api wellno:	31061237280001	Cnty:	New York
Hole:	23728	Sidetrck:	0
Completion:	1		
Well nm:	Geothermal 1		
Coname:	250 Bowery Project, LLC		
Opno:	2350		
Dt approv:	05/07/2008	Dt spud:	07/22/2008
Dt comp:	10/15/2008	Well typ:	Not Listed
Dtd:	0		
Wl status:	Cancelled	Town:	Manhattan
Field:	Not Applicable	Prodform:	Not Applicable

Xloc:	-73.99394		
Yloc:	40.72301		
Confid:	Not Reported		
Wellst:	Other Well		
Quad:	Brooklyn	Quadsec:	A
Deepestfor:	Not Applicable	Elevation:	42
Dt mod:	07/23/2008	Site id:	NYOG70000000074

A7
SE **OIL_GAS** **NYOG70000000076**
1/8 - 1/4 Mile

Api wellno:	31061237310001	Cnty:	New York
Hole:	23731	Sidetrck:	0
Completion:	1		
Well nm:	Geothermal 4		
Coname:	250 Bowery Project, LLC		
Opno:	2350		
Dt approv:	05/07/2008	Dt spud:	07/22/2008
Dt comp:	10/15/2008	Well typ:	Not Listed
Dtd:	0		
Wl status:	Cancelled	Town:	Manhattan
Field:	Not Applicable	Prodform:	Not Applicable
Xloc:	-73.99363		
Yloc:	40.72308		
Confid:	Not Reported		
Wellst:	Other Well		
Quad:	Brooklyn	Quadsec:	A
Deepestfor:	Not Applicable	Elevation:	42
Dt mod:	07/23/2008	Site id:	NYOG70000000076

A6
SE **OIL_GAS** **NYOG70000000075**
1/8 - 1/4 Mile

Api wellno:	31061237310000	Cnty:	New York
Hole:	23731	Sidetrck:	0
Completion:	0		
Well nm:	Geothermal 4		
Coname:	250 Bowery Project, LLC		
Opno:	2350		
Dt approv:	08/20/2007	Dt spud:	05/30/2007
Dt comp:	06/14/2007	Well typ:	Confidential
Dtd:	0		
Wl status:	Confidential	Town:	Manhattan
Field:	Confidential	Prodform:	Confidential
Xloc:	-73.99363		
Yloc:	40.72308		
Confid:	We have confidential information for 6 months.		
Wellst:	CON		
Quad:	Brooklyn	Quadsec:	A
Deepestfor:	Confidential	Elevation:	42
Dt mod:	04/24/2008	Site id:	NYOG70000000075

Map ID
Direction
Distance

Database EDR ID Number

A9
SE
1/8 - 1/4 Mile

OIL_GAS **NYOG70000000072**

Api wellno:	31061237290001	Cnty:	New York
Hole:	23729	Sidetrck:	0
Completion:	1		
Well nm:	Geothermal 2		
Coname:	250 Bowery Project, LLC		
Opno:	2350		
Dt approv:	05/07/2008	Dt spud:	07/22/2008
Dt comp:	10/15/2008	Well typ:	Not Listed
Dtd:	0		
Wl status:	Cancelled	Town:	Manhattan
Field:	Not Applicable	Prodform:	Not Applicable
Xloc:	-73.99365		
Yloc:	40.72294		
Confid:	Not Reported		
Wellst:	Other Well		
Quad:	Brooklyn	Quadsec:	A
Deepestfor:	Not Applicable	Elevation:	42
Dt mod:	07/23/2008	Site id:	NYOG70000000072

A8
SE
1/8 - 1/4 Mile

OIL_GAS **NYOG70000000071**

Api wellno:	31061237290000	Cnty:	New York
Hole:	23729	Sidetrck:	0
Completion:	0		
Well nm:	Geothermal 2		
Coname:	250 Bowery Project, LLC		
Opno:	2350		
Dt approv:	08/20/2007	Dt spud:	05/30/2007
Dt comp:	06/14/2007	Well typ:	Confidential
Dtd:	0		
Wl status:	Confidential	Town:	Manhattan
Field:	Confidential	Prodform:	Confidential
Xloc:	-73.99365		
Yloc:	40.72294		
Confid:	We have confidential information for 6 months.		
Wellst:	CON		
Quad:	Brooklyn	Quadsec:	A
Deepestfor:	Confidential	Elevation:	42
Dt mod:	04/24/2008	Site id:	NYOG70000000071

10
SSW
1/8 - 1/4 Mile

OIL_GAS **NYOG70000000070**

Api wellno:	31061210600000	Cnty:	New York
Hole:	21060	Sidetrck:	0
Completion:	0		
Well nm:	Crosby St. - A		
Coname:	New York City Dept. of Environmental Protection		
Opno:	2127		
Dt approv:	12/10/2003	Dt spud:	01/26/2004
Dt comp:	02/06/2004	Well typ:	Stratigraphic
Dtd:	578		
Wl status:	Plugged and Abandoned	Town:	Manhattan
Field:	Not Applicable	Prodform:	Not Applicable
Xloc:	-73.99776		
Yloc:	40.72256		
Confid:	Released		
Wellst:	Other Well Plugged		
Quad:	Brooklyn	Quadsec:	Not Reported
Deepestfor:	Manhattan Schist	Elevation:	35
Dt mod:	04/24/2006	Site id:	NYOG70000000070

11
NE **OIL_GAS** **NYOG70000000088**
1/8 - 1/4 Mile

Api wellno:	31061210900000	Cnty:	New York
Hole:	21090	Sidetrck:	0
Completion:	0		
Well nm:	Bond St - A		
Coname:	New York City Dept. of Environmental Protection		
Opno:	2127		
Dt approv:	01/29/2007	Dt spud:	10/18/2002
Dt comp:	11/13/2002	Well typ:	Stratigraphic
Dtd:	604		
Wl status:	Plugged and Abandoned	Town:	Manhattan
Field:	Not Applicable	Prodform:	Not Applicable
Xloc:	-73.99312		
Yloc:	40.72623		
Confid:	Released		
Wellst:	Other Well Plugged		
Quad:	Not Reported	Quadsec:	Not Reported
Deepestfor:	Not Applicable	Elevation:	Not Reported
Dt mod:	01/24/2007	Site id:	NYOG70000000088

12
NNE **OIL_GAS** **NYOG70000000092**
1/4 - 1/2 Mile

Api wellno:	31061236050000	Cnty:	New York
Hole:	23605	Sidetrck:	0
Completion:	0		
Well nm:	Prince St. - A		
Coname:	U.S. Geological Survey		
Opno:	2370		
Dt approv:	01/28/2005	Dt spud:	03/21/2001
Dt comp:	04/10/2001	Well typ:	Stratigraphic
Dtd:	665		
Wl status:	Active	Town:	Manhattan
Field:	Not Applicable	Prodform:	Not Applicable

Xloc:	-73.99397		
Yloc:	40.72871		
Confid:	Released		
Wellst:	Other Well		
Quad:	Brooklyn	Quadsec:	A
Deepestfor:	None Specified	Elevation:	0
Dt mod:	06/26/2009	Site id:	NYOG70000000092

B14
NE
1/4 - 1/2 Mile

OIL_GAS **NYOG70000000090**

Api wellno:	31061210890000	Cnty:	New York
Hole:	21089	Sidetrck:	0
Completion:	0		
Well nm:	31 B-1		
Coname:	New York City Dept. of Environmental Protection		
Opno:	2127		
Dt approv:	07/23/2004	Dt spud:	02/27/2001
Dt comp:	01/31/2002	Well typ:	Stratigraphic
Dtd:	0		
Wl status:	Plugged and Abandoned	Town:	Manhattan
Field:	Not Applicable	Prodform:	Not Applicable
Xloc:	-73.99156		
Yloc:	40.72737		
Confid:	Released		
Wellst:	Other Well Plugged		
Quad:	Jersey City	Quadsec:	C
Deepestfor:	Not Applicable	Elevation:	0
Dt mod:	04/26/2006	Site id:	NYOG70000000090

B13
NE
1/4 - 1/2 Mile

OIL_GAS **NYOG70000000089**

Api wellno:	31061210670000	Cnty:	New York
Hole:	21067	Sidetrck:	0
Completion:	0		
Well nm:	31 B-2		
Coname:	New York City Dept. of Environmental Protection		
Opno:	2127		
Dt approv:	12/31/2003	Dt spud:	01/26/2004
Dt comp:	02/10/2004	Well typ:	Stratigraphic
Dtd:	0		
Wl status:	Cancelled	Town:	Manhattan
Field:	Not Applicable	Prodform:	Not Applicable
Xloc:	-73.99156		
Yloc:	40.72737		
Confid:	Released		
Wellst:	Storage Well		
Quad:	Brooklyn	Quadsec:	Not Reported
Deepestfor:	Manhattan Schist	Elevation:	42
Dt mod:	12/11/2006	Site id:	NYOG70000000089

Map ID
Direction
Distance

Database EDR ID Number

C15
NNW
1/4 - 1/2 Mile

OIL_GAS **NYOG70000000091**

Api wellno:	31061210410000	Cnty:	New York
Hole:	21041	Sidetrck:	0
Completion:	0		
Well nm:	534 LaGuardia Place AIA 2		
Coname:	Amer. Institute of Architects NY Chapter		
Opno:	2154		
Dt approv:	04/09/2003	Dt spud:	05/05/2003
Dt comp:	05/05/2003	Well typ:	Geothermal
Dtd:	1250		
Wl status:	Active	Town:	Manhattan
Field:	Not Applicable	Prodform:	Not Applicable
Xloc:	-73.99843		
Yloc:	40.72866		
Confid:	Released		
Wellst:	Other Well		
Quad:	Brooklyn	Quadsec:	A
Deepestfor:	Not Applicable	Elevation:	36
Dt mod:	07/08/2009	Site id:	NYOG70000000091

C16
NNW
1/4 - 1/2 Mile

OIL_GAS **NYOG70000000094**

Api wellno:	31061210400000	Cnty:	New York
Hole:	21040	Sidetrck:	0
Completion:	0		
Well nm:	534 LaGuardia Place AIA 1		
Coname:	Amer. Institute of Architects NY Chapter		
Opno:	2154		
Dt approv:	04/08/2003	Dt spud:	04/23/2003
Dt comp:	05/16/2003	Well typ:	Geothermal
Dtd:	1250		
Wl status:	Active	Town:	Manhattan
Field:	Not Applicable	Prodform:	Not Applicable
Xloc:	-73.99833		
Yloc:	40.72879		
Confid:	Released		
Wellst:	Other Well		
Quad:	Brooklyn	Quadsec:	A
Deepestfor:	Not Applicable	Elevation:	36
Dt mod:	07/08/2009	Site id:	NYOG70000000094

D17
South
1/4 - 1/2 Mile

OIL_GAS **NYOG70000000064**

Api wellno:	31061236180000	Cnty:	New York
Hole:	23618	Sidetrck:	0
Completion:	0		
Well nm:	Elizabeth St. - A		
Coname:	U.S. Geological Survey		
Opno:	2370		
Dt approv:	03/21/2005	Dt spud:	06/20/2002
Dt comp:	07/26/2002	Well typ:	Stratigraphic
Dtd:	600		
Wl status:	Active	Town:	Manhattan
Field:	Not Applicable	Prodform:	Not Applicable
Xloc:	-73.99512		
Yloc:	40.71996		
Confid:	Released		
Wellst:	Other Well		
Quad:	Brooklyn	Quadsec:	A
Deepestfor:	Manhattan Schist	Elevation:	0
Dt mod:	06/26/2009	Site id:	NYOG70000000064

D18
South **OIL_GAS** **NYOG70000000063**
1/4 - 1/2 Mile

Api wellno:	31061236150000	Cnty:	New York
Hole:	23615	Sidetrck:	0
Completion:	0		
Well nm:	Broome - 2		
Coname:	New York City Dept. of Environmental Protection		
Opno:	2127		
Dt approv:	03/21/2005	Dt spud:	03/06/2001
Dt comp:	04/05/2001	Well typ:	Stratigraphic
Dtd:	665		
Wl status:	Plugged and Abandoned	Town:	Manhattan
Field:	Not Applicable	Prodform:	Inwood Marble
Xloc:	-73.99471		
Yloc:	40.71973		
Confid:	Released		
Wellst:	Other Well Plugged		
Quad:	Brooklyn	Quadsec:	A
Deepestfor:	Manhattan Schist	Elevation:	39
Dt mod:	10/30/2007	Site id:	NYOG70000000063

E19
SSW **OIL_GAS** **NYOG70000000066**
1/4 - 1/2 Mile

Api wellno:	31061210510000	Cnty:	New York
Hole:	21051	Sidetrck:	0
Completion:	0		
Well nm:	Grand St. - B		
Coname:	New York City Dept. of Environmental Protection		
Opno:	2127		
Dt approv:	09/18/2003	Dt spud:	10/06/2003
Dt comp:	10/17/2003	Well typ:	Stratigraphic
Dtd:	0		
Wl status:	Plugged and Abandoned	Town:	Manhattan
Field:	Not Applicable	Prodform:	Not Applicable

Xloc:	-73.99919		
Yloc:	40.72017		
Confid:	Released		
Wellst:	Other Well Plugged		
Quad:	Brooklyn	Quadsec:	Not Reported
Deepestfor:	Not Applicable	Elevation:	25.2
Dt mod:	04/20/2006	Site id:	NYOG70000000066

E20
SSW **OIL_GAS** **NYOG70000000065**
1/4 - 1/2 Mile

Api wellno:	31061210570000	Cnty:	New York
Hole:	21057	Sidetrck:	0
Completion:	0		
Well nm:	Grand St. - C		
Coname:	New York City Dept. of Environmental Protection		
Opno:	2127		
Dt approv:	12/10/2003	Dt spud:	01/19/2004
Dt comp:	02/20/2004	Well typ:	Stratigraphic
Dtd:	0		
Wl status:	Expired Permit	Town:	Manhattan
Field:	Not Applicable	Prodform:	Not Applicable
Xloc:	-73.99926		
Yloc:	40.72008		
Confid:	Released		
Wellst:	Other Well		
Quad:	Brooklyn	Quadsec:	Not Reported
Deepestfor:	Manhattan Schist	Elevation:	25.2
Dt mod:	10/26/2005	Site id:	NYOG70000000065

21
ESE **OIL_GAS** **NYOG70000000080**
1/4 - 1/2 Mile

Api wellno:	31061210470000	Cnty:	New York
Hole:	21047	Sidetrck:	0
Completion:	0		
Well nm:	SCA-1		
Coname:	A&F Commercial Builders, LLC		
Opno:	2169		
Dt approv:	08/28/2003	Dt spud:	09/07/2003
Dt comp:	09/29/2003	Well typ:	Geothermal
Dtd:	350		
Wl status:	Plugged and Abandoned	Town:	Manhattan
Field:	Not Applicable	Prodform:	Not Applicable
Xloc:	-73.98906		
Yloc:	40.72329		
Confid:	Released		
Wellst:	Other Well Plugged		
Quad:	Brooklyn	Quadsec:	A
Deepestfor:	Not Applicable	Elevation:	35.5
Dt mod:	04/11/2006	Site id:	NYOG70000000080

Map ID
Direction
Distance

Database EDR ID Number

22
South
1/4 - 1/2 Mile

OIL_GAS **NYOG70000000062**

Api wellno:	31061236190000	Cnty:	New York
Hole:	23619	Sidetrck:	0
Completion:	0		
Well nm:	Grand St. - A		
Coname:	U.S. Geological Survey		
Opno:	2370		
Dt approv:	03/21/2005	Dt spud:	06/27/2002
Dt comp:	07/26/2002	Well typ:	Stratigraphic
Dtd:	600		
Wl status:	Active	Town:	Manhattan
Field:	Not Applicable	Prodform:	Not Applicable
Xloc:	-73.997		
Yloc:	40.71913		
Confid:	Released		
Wellst:	Other Well		
Quad:	Brooklyn	Quadsec:	A
Deepestfor:	Manhattan Schist	Elevation:	0
Dt mod:	06/26/2009	Site id:	NYOG70000000062

F23
SSW
1/4 - 1/2 Mile

OIL_GAS **NYOG70000000059**

Api wellno:	31061210520000	Cnty:	New York
Hole:	21052	Sidetrck:	0
Completion:	0		
Well nm:	Hester St. - A		
Coname:	New York City Dept. of Environmental Protection		
Opno:	2127		
Dt approv:	09/18/2003	Dt spud:	10/01/2003
Dt comp:	10/17/2003	Well typ:	Stratigraphic
Dtd:	548		
Wl status:	Plugged and Abandoned	Town:	Manhattan
Field:	Not Applicable	Prodform:	Manhattan Schist
Xloc:	-73.99913		
Yloc:	40.71827		
Confid:	Released		
Wellst:	Other Well Plugged		
Quad:	Brooklyn	Quadsec:	A
Deepestfor:	Not Applicable	Elevation:	19
Dt mod:	04/20/2006	Site id:	NYOG70000000059

F24
SSW
1/2 - 1 Mile

OIL_GAS **NYOG70000000058**

Api wellno:	31061210420000	Cnty:	New York
Hole:	21042	Sidetrck:	0
Completion:	0		
Well nm:	Baxter St. - A		
Coname:	New York City Dept. of Environmental Protection		
Opno:	2127		
Dt approv:	04/16/2003	Dt spud:	05/16/2003
Dt comp:	06/20/2003	Well typ:	Stratigraphic
Dtd:	529		
Wl status:	Plugged and Abandoned	Town:	Manhattan
Field:	Not Applicable	Prodform:	Manhattan Schist
Xloc:	-73.99907		
Yloc:	40.71774		
Confid:	Released		
Wellst:	Other Well Plugged		
Quad:	Jersey City	Quadsec:	C
Deepestfor:	Manhattan Schist	Elevation:	40
Dt mod:	07/19/2007	Site id:	NYOG70000000058

25
SW **OIL_GAS** **NYOG70000000060**
1/2 - 1 Mile

Api wellno:	31061210630000	Cnty:	New York
Hole:	21063	Sidetrck:	0
Completion:	0		
Well nm:	Walker St. - A		
Coname:	New York City Dept. of Environmental Protection		
Opno:	2127		
Dt approv:	12/31/2003	Dt spud:	01/20/2004
Dt comp:	02/06/2004	Well typ:	Stratigraphic
Dtd:	0		
Wl status:	Expired Permit	Town:	Manhattan
Field:	Not Applicable	Prodform:	Not Applicable
Xloc:	-74.00196		
Yloc:	40.71842		
Confid:	Released		
Wellst:	Other Well		
Quad:	Brooklyn	Quadsec:	Not Reported
Deepestfor:	Manhattan Schist	Elevation:	20
Dt mod:	07/19/2006	Site id:	NYOG70000000060

26
SSE **OIL_GAS** **NYOG70000000055**
1/2 - 1 Mile

Api wellno:	31061210950000	Cnty:	New York
Hole:	21095	Sidetrck:	0
Completion:	0		
Well nm:	Forsyth - A		
Coname:	New York City Dept. of Environmental Protection		
Opno:	2127		
Dt approv:	01/28/2005	Dt spud:	03/11/2002
Dt comp:	04/17/2002	Well typ:	Stratigraphic
Dtd:	601		
Wl status:	Plugged and Abandoned	Town:	Manhattan
Field:	Not Applicable	Prodform:	Not Applicable

Xloc:	-73.99332		
Yloc:	40.71714		
Confid:	Released		
Wellst:	Other Well Plugged		
Quad:	Brooklyn	Quadsec:	A
Deepestfor:	None Specified	Elevation:	40
Dt mod:	04/26/2006	Site id:	NYOG70000000055

G27
WNW **OIL_GAS** **NYOG70000000093**
1/2 - 1 Mile

Api wellno:	31061210780000	Cnty:	New York
Hole:	21078	Sidetrck:	0
Completion:	0		
Well nm:	Houston St. - A		
Coname:	U.S. Geological Survey		
Opno:	2370		
Dt approv:	06/30/2004	Dt spud:	03/06/2002
Dt comp:	04/12/2002	Well typ:	Stratigraphic
Dtd:	664		
Wl status:	Active	Town:	Manhattan
Field:	Not Applicable	Prodform:	Not Applicable
Xloc:	-74.00649		
Yloc:	40.72876		
Confid:	Released		
Wellst:	Other Well		
Quad:	Brooklyn	Quadsec:	A
Deepestfor:	Manhattan Schist	Elevation:	0
Dt mod:	06/26/2009	Site id:	NYOG70000000093

28
West **OIL_GAS** **NYOG70000000085**
1/2 - 1 Mile

Api wellno:	31061237480000	Cnty:	New York
Hole:	23748	Sidetrck:	0
Completion:	0		
Well nm:	Broome - 1		
Coname:	New York City Dept. of Environmental Protection		
Opno:	2127		
Dt approv:	01/29/2007	Dt spud:	08/12/1997
Dt comp:	08/26/1997	Well typ:	Stratigraphic
Dtd:	567		
Wl status:	Plugged and Abandoned	Town:	Manhattan
Field:	Not Applicable	Prodform:	Manhattan Schist
Xloc:	-74.00784		
Yloc:	40.72494		
Confid:	Released		
Wellst:	Other Well Plugged		
Quad:	Jersey City	Quadsec:	C
Deepestfor:	Not Applicable	Elevation:	Not Reported
Dt mod:	07/20/2007	Site id:	NYOG70000000085

Map ID
Direction
Distance

Database EDR ID Number

29
SSW
1/2 - 1 Mile

OIL_GAS **NYOG70000000054**

Api wellno:	31061210430000	Cnty:	New York
Hole:	21043	Sidetrck:	0
Completion:	0		
Well nm:	Franklin St. - A		
Coname:	U.S. Geological Survey		
Opno:	2370		
Dt approv:	04/16/2003	Dt spud:	08/26/2003
Dt comp:	09/11/2003	Well typ:	Stratigraphic
Dtd:	0		
Wl status:	Active	Town:	Manhattan
Field:	Not Applicable	Prodform:	Not Applicable
Xloc:	-74.00235		
Yloc:	40.71709		
Confid:	Released		
Wellst:	Other Well		
Quad:	Jersey City	Quadsec:	C
Deepestfor:	Fordham Gneiss	Elevation:	25
Dt mod:	06/26/2009	Site id:	NYOG70000000054

30
NE
1/2 - 1 Mile

OIL_GAS **NYOG70000000096**

Api wellno:	31061237350000	Cnty:	New York
Hole:	23735	Sidetrck:	0
Completion:	0		
Well nm:	E12 St - A		
Coname:	New York City Dept. of Environmental Protection		
Opno:	2127		
Dt approv:	01/29/2007	Dt spud:	09/02/1999
Dt comp:	09/29/1999	Well typ:	Stratigraphic
Dtd:	0		
Wl status:	Plugged and Abandoned	Town:	Manhattan
Field:	Not Applicable	Prodform:	Unknown
Xloc:	-73.98839		
Yloc:	40.73189		
Confid:	Released		
Wellst:	Other Well Plugged		
Quad:	Brooklyn	Quadsec:	A
Deepestfor:	Not Applicable	Elevation:	38
Dt mod:	12/23/2008	Site id:	NYOG70000000096

G31
WNW
1/2 - 1 Mile

OIL_GAS **NYOG70000000095**

Api wellno:	31061210790000	Cnty:	New York
Hole:	21079	Sidetrck:	0
Completion:	0		
Well nm:	Hudson St. - B		
Coname:	New York City Dept. of Environmental Protection		
Opno:	2127		
Dt approv:	08/12/2004	Dt spud:	01/14/2004
Dt comp:	02/06/2004	Well typ:	Stratigraphic
Dtd:	0		
Wl status:	Plugged and Abandoned	Town:	Manhattan
Field:	Not Applicable	Prodform:	Not Applicable
Xloc:	-74.00683		
Yloc:	40.72888		
Confid:	Released		
Wellst:	Other Well Plugged		
Quad:	Newark	Quadsec:	Not Reported
Deepestfor:	Manhattan Schist	Elevation:	Not Reported
Dt mod:	02/14/2006	Site id:	NYOG70000000095

32
SSE **OIL_GAS** **NYOG70000000049**
1/2 - 1 Mile

Api wellno:	31061210940000	Cnty:	New York
Hole:	21094	Sidetrck:	0
Completion:	0		
Well nm:	Eldridge - 1		
Coname:	New York City Dept. of Environmental Protection		
Opno:	2127		
Dt approv:	01/28/2005	Dt spud:	03/19/2002
Dt comp:	03/21/2005	Well typ:	Stratigraphic
Dtd:	0		
Wl status:	Plugged and Abandoned	Town:	Manhattan
Field:	Not Applicable	Prodform:	Not Applicable
Xloc:	-73.99306		
Yloc:	40.71571		
Confid:	Released		
Wellst:	Other Well Plugged		
Quad:	Brooklyn	Quadsec:	A
Deepestfor:	None Specified	Elevation:	44
Dt mod:	04/26/2006	Site id:	NYOG70000000049

H33
WSW **OIL_GAS** **NYOG70000000069**
1/2 - 1 Mile

Api wellno:	31061237540000	Cnty:	New York
Hole:	23754	Sidetrck:	0
Completion:	0		
Well nm:	Holland - 2		
Coname:	New York City Dept. of Environmental Protection		
Opno:	2127		
Dt approv:	01/29/2007	Dt spud:	07/15/1996
Dt comp:	07/29/1996	Well typ:	Stratigraphic
Dtd:	541		
Wl status:	Plugged and Abandoned	Town:	Manhattan
Field:	Not Applicable	Prodform:	Not Applicable

Xloc:	-74.00808		
Yloc:	40.72171		
Confid:	Released		
Wellst:	Other Well Plugged		
Quad:	Jersey City	Quadsec:	C
Deepestfor:	Not Applicable	Elevation:	Not Reported
Dt mod:	07/20/2007	Site id:	NYOG70000000069

H34
WSW **OIL_GAS** **NYOG70000000068**
1/2 - 1 Mile

Api wellno:	31061237530000	Cnty:	New York
Hole:	23753	Sidetrck:	0
Completion:	0		
Well nm:	Holland - 1		
Coname:	New York City Dept. of Environmental Protection		
Opno:	2127		
Dt approv:	01/29/2007	Dt spud:	06/24/1996
Dt comp:	07/11/1996	Well typ:	Stratigraphic
Dtd:	542		
Wl status:	Plugged and Abandoned	Town:	Manhattan
Field:	Not Applicable	Prodform:	Manhattan Schist
Xloc:	-74.00807		
Yloc:	40.72161		
Confid:	Released		
Wellst:	Other Well Plugged		
Quad:	Jersey City	Quadsec:	C
Deepestfor:	Not Applicable	Elevation:	Not Reported
Dt mod:	07/20/2007	Site id:	NYOG70000000068

35
SW **OIL_GAS** **NYOG70000000061**
1/2 - 1 Mile

Api wellno:	31061210610000	Cnty:	New York
Hole:	21061	Sidetrck:	0
Completion:	0		
Well nm:	Franklin St. - B		
Coname:	New York City Dept. of Environmental Protection		
Opno:	2127		
Dt approv:	12/31/2003	Dt spud:	01/19/2004
Dt comp:	02/20/2004	Well typ:	Stratigraphic
Dtd:	555		
Wl status:	Plugged and Abandoned	Town:	Manhattan
Field:	Not Applicable	Prodform:	Not Applicable
Xloc:	-74.00644		
Yloc:	40.71861		
Confid:	Released		
Wellst:	Other Well Plugged		
Quad:	Brooklyn	Quadsec:	Not Reported
Deepestfor:	Manhattan Schist	Elevation:	30
Dt mod:	04/24/2006	Site id:	NYOG70000000061

Map ID
Direction
Distance

Database EDR ID Number

36
WSW **OIL_GAS** **NYOG70000000067**
1/2 - 1 Mile

Api wellno:	31061210440000	Cnty:	New York
Hole:	21044	Sidetrck:	0
Completion:	0		
Well nm:	Ericsson A		
Coname:	New York City Dept. of Environmental Protection		
Opno:	2127		
Dt approv:	04/16/2003	Dt spud:	05/29/2003
Dt comp:	06/25/2003	Well typ:	Stratigraphic
Dtd:	529		
Wl status:	Plugged and Abandoned	Town:	Manhattan
Field:	Not Applicable	Prodform:	Not Applicable
Xloc:	-74.00825		
Yloc:	40.72018		
Confid:	Released		
Wellst:	Other Well Plugged		
Quad:	Jersey City	Quadsec:	C
Deepestfor:	Manhattan Schist	Elevation:	15
Dt mod:	04/18/2006	Site id:	NYOG70000000067

37
SSE **OIL_GAS** **NYOG70000000048**
1/2 - 1 Mile

Api wellno:	31061210920000	Cnty:	New York
Hole:	21092	Sidetrck:	0
Completion:	0		
Well nm:	Allen St. - A		
Coname:	New York City Dept. of Environmental Protection		
Opno:	2127		
Dt approv:	01/27/2005	Dt spud:	08/05/2002
Dt comp:	01/01/1979	Well typ:	Stratigraphic
Dtd:	600		
Wl status:	Plugged and Abandoned	Town:	Manhattan
Field:	Not Applicable	Prodform:	Not Applicable
Xloc:	-73.99225		
Yloc:	40.71467		
Confid:	Released		
Wellst:	Other Well Plugged		
Quad:	Central Park	Quadsec:	Not Reported
Deepestfor:	Fordham Gneiss	Elevation:	42
Dt mod:	04/26/2006	Site id:	NYOG70000000048

I38
West **OIL_GAS** **NYOG70000000081**
1/2 - 1 Mile

Api wellno:	31061237560000	Cnty:	New York
Hole:	23756	Sidetrck:	0
Completion:	0		
Well nm:	W-1		
Coname:	471 Washington Street Partners		
Opno:	2371		
Dt approv:	03/12/2007	Dt spud:	07/27/2007
Dt comp:	10/12/2007	Well typ:	Confidential
Dtd:	0		
Wl status:	Confidential	Town:	Manhattan
Field:	Confidential	Prodform:	Confidential
Xloc:	-74.00985		
Yloc:	40.72472		
Confid:	We have confidential information for 6 months.		
Wellst:	CON		
Quad:	Jersey City	Quadsec:	C
Deepestfor:	Confidential	Elevation:	10
Dt mod:	12/06/2007	Site id:	NYOG70000000081

I39
West
1/2 - 1 Mile

OIL_GAS **NYOG70000000086**

Api wellno:	31061237580000	Cnty:	New York
Hole:	23758	Sidetrck:	0
Completion:	0		
Well nm:	W-3		
Coname:	471 Washington Street Partners		
Opno:	2371		
Dt approv:	03/12/2007	Dt spud:	07/27/2007
Dt comp:	10/12/2007	Well typ:	Confidential
Dtd:	0		
Wl status:	Confidential	Town:	Manhattan
Field:	Confidential	Prodform:	Confidential
Xloc:	-74.00988		
Yloc:	40.72503		
Confid:	We have confidential information for 6 months.		
Wellst:	CON		
Quad:	Jersey City	Quadsec:	C
Deepestfor:	Confidential	Elevation:	10
Dt mod:	12/06/2007	Site id:	NYOG70000000086

I40
West
1/2 - 1 Mile

OIL_GAS **NYOG70000000087**

Api wellno:	31061237580001	Cnty:	New York
Hole:	23758	Sidetrck:	0
Completion:	1		
Well nm:	W-3		
Coname:	471 VE LLC		
Opno:	2565		
Dt approv:	01/16/2008	Dt spud:	03/10/2008
Dt comp:	05/20/2008	Well typ:	Not Listed
Dtd:	1530		
Wl status:	Plugged and Abandoned	Town:	Manhattan
Field:	Not Applicable	Prodform:	Not Applicable

Xloc:	-74.00988		
Yloc:	40.72503		
Confid:	Released		
Wellst:	Other Well Plugged		
Quad:	Jersey City	Quadsec:	C
Deepestfor:	Not Applicable	Elevation:	10
Dt mod:	01/18/2011	Site id:	NYOG70000000087

41
South
1/2 - 1 Mile

OIL_GAS **NYOG70000000047**

Api wellno:	31061236170000	Cnty:	New York
Hole:	23617	Sidetrck:	0
Completion:	0		
Well nm:	Division St. - A		
Coname:	U.S. Geological Survey		
Opno:	2370		
Dt approv:	03/21/2005	Dt spud:	08/27/2002
Dt comp:	07/26/2002	Well typ:	Stratigraphic
Dtd:	604		
Wl status:	Active	Town:	Manhattan
Field:	Not Applicable	Prodform:	Not Applicable
Xloc:	-73.99615		
Yloc:	40.7141		
Confid:	Released		
Wellst:	Other Well		
Quad:	Brooklyn	Quadsec:	A
Deepestfor:	Manhattan Schist	Elevation:	0
Dt mod:	06/26/2009	Site id:	NYOG70000000047

I42
West
1/2 - 1 Mile

OIL_GAS **NYOG70000000083**

Api wellno:	31061237570000	Cnty:	New York
Hole:	23757	Sidetrck:	0
Completion:	0		
Well nm:	W-2		
Coname:	471 Washington Street Partners		
Opno:	2371		
Dt approv:	03/12/2007	Dt spud:	07/27/2007
Dt comp:	10/12/2007	Well typ:	Confidential
Dtd:	0		
Wl status:	Confidential	Town:	Manhattan
Field:	Confidential	Prodform:	Confidential
Xloc:	-74.00995		
Yloc:	40.72492		
Confid:	We have confidential information for 6 months.		
Wellst:	CON		
Quad:	Jersey City	Quadsec:	C
Deepestfor:	Confidential	Elevation:	10
Dt mod:	12/06/2007	Site id:	NYOG70000000083

Map ID
Direction
Distance

Database EDR ID Number

I43
West
1/2 - 1 Mile

OIL_GAS **NYOG70000000084**

Api wellno:	31061237570001	Cnty:	New York
Hole:	23757	Sidetrck:	0
Completion:	1		
Well nm:	W-2		
Coname:	471 VE LLC		
Opno:	2565		
Dt approv:	01/16/2008	Dt spud:	02/13/2008
Dt comp:	04/23/2008	Well typ:	Not Listed
Dtd:	1530		
Wl status:	Plugged and Abandoned	Town:	Manhattan
Field:	Not Applicable	Prodform:	Not Applicable
Xloc:	-74.00995		
Yloc:	40.72492		
Confid:	Released		
Wellst:	Other Well Plugged		
Quad:	Jersey City	Quadsec:	C
Deepestfor:	Not Applicable	Elevation:	10
Dt mod:	01/18/2011	Site id:	NYOG70000000084

I44
West
1/2 - 1 Mile

OIL_GAS **NYOG70000000082**

Api wellno:	31061237560001	Cnty:	New York
Hole:	23756	Sidetrck:	0
Completion:	1		
Well nm:	W-1		
Coname:	471 VE LLC		
Opno:	2565		
Dt approv:	01/16/2008	Dt spud:	02/28/2008
Dt comp:	05/06/2008	Well typ:	Not Listed
Dtd:	1525		
Wl status:	Temporarily Abandoned	Town:	Manhattan
Field:	Not Applicable	Prodform:	Not Applicable
Xloc:	-74.00997		
Yloc:	40.72475		
Confid:	Released		
Wellst:	Other Well		
Quad:	Jersey City	Quadsec:	C
Deepestfor:	Not Applicable	Elevation:	10
Dt mod:	05/09/2011	Site id:	NYOG70000000082

45
South
1/2 - 1 Mile

OIL_GAS **NYOG70000000046**

Api wellno:	31061210960000	Cnty:	New York
Hole:	21096	Sidetrck:	0
Completion:	0		
Well nm:	Forsyth St. - B		
Coname:	New York City Dept. of Environmental Protection		
Opno:	2127		
Dt approv:	01/28/2005	Dt spud:	05/08/2002
Dt comp:	04/17/2002	Well typ:	Stratigraphic
Dtd:	0		
Wl status:	Plugged and Abandoned	Town:	Manhattan
Field:	Not Applicable	Prodform:	Not Applicable
Xloc:	-73.99382		
Yloc:	40.71399		
Confid:	Released		
Wellst:	Other Well Plugged		
Quad:	Brooklyn	Quadsec:	A
Deepestfor:	None Specified	Elevation:	0
Dt mod:	08/31/2006	Site id:	NYOG70000000046

46
NW
1/2 - 1 Mile

OIL_GAS **NYOG70000000097**

Api wellno:	31061210800000	Cnty:	New York
Hole:	21080	Sidetrck:	0
Completion:	0		
Well nm:	Grove St - A		
Coname:	New York City Dept. of Environmental Protection		
Opno:	2127		
Dt approv:	07/23/2004	Dt spud:	09/07/2004
Dt comp:	05/19/2001	Well typ:	Stratigraphic
Dtd:	0		
Wl status:	Plugged and Abandoned	Town:	Manhattan
Field:	Not Applicable	Prodform:	Not Applicable
Xloc:	-74.00632		
Yloc:	40.73223		
Confid:	Released		
Wellst:	Other Well Plugged		
Quad:	Jersey City	Quadsec:	C
Deepestfor:	Manhattan Schist	Elevation:	18
Dt mod:	12/28/2005	Site id:	NYOG70000000097

47
South
1/2 - 1 Mile

OIL_GAS **NYOG70000000044**

Api wellno:	31061236200000	Cnty:	New York
Hole:	23620	Sidetrck:	0
Completion:	0		
Well nm:	St. James - A		
Coname:	U.S. Geological Survey		
Opno:	2370		
Dt approv:	03/21/2005	Dt spud:	04/13/2001
Dt comp:	07/05/2002	Well typ:	Stratigraphic
Dtd:	652		
Wl status:	Active	Town:	Manhattan
Field:	Not Applicable	Prodform:	Not Applicable

Xloc:	-73.99829		
Yloc:	40.71307		
Confid:	Released		
Wellst:	Other Well		
Quad:	Brooklyn	Quadsec:	A
Deepestfor:	Manhattan Schist	Elevation:	0
Dt mod:	06/26/2009	Site id:	NYOG70000000044

J48
South
1/2 - 1 Mile

OIL_GAS **NYOG70000000043**

Api wellno:	31061210970000	Cnty:	New York
Hole:	21097	Sidetrck:	0
Completion:	0		
Well nm:	Henry St. - A		
Coname:	New York City Dept. of Environmental Protection		
Opno:	2127		
Dt approv:	01/27/2005	Dt spud:	02/12/2002
Dt comp:	03/19/2002	Well typ:	Stratigraphic
Dtd:	605		
Wl status:	Plugged and Abandoned	Town:	Manhattan
Field:	Not Applicable	Prodform:	Not Applicable
Xloc:	-73.99396		
Yloc:	40.71294		
Confid:	Released		
Wellst:	Other Well Plugged		
Quad:	Brooklyn	Quadsec:	A
Deepestfor:	Fordham Gneiss	Elevation:	36
Dt mod:	04/26/2006	Site id:	NYOG70000000043

49
NNW
1/2 - 1 Mile

OIL_GAS **NYOG70000000099**

Api wellno:	31061237870000	Cnty:	New York
Hole:	23787	Sidetrck:	0
Completion:	0		
Well nm:	1		
Coname:	Perry Street Associates, LLC		
Opno:	2459		
Dt approv:	07/21/2008	Dt spud:	09/24/2008
Dt comp:	11/19/2008	Well typ:	Confidential
Dtd:	0		
Wl status:	Confidential	Town:	Manhattan
Field:	Confidential	Prodform:	Confidential
Xloc:	-74.00241		
Yloc:	40.73567		
Confid:	We have confidential information for 6 months.		
Wellst:	CON		
Quad:	Jersey City	Quadsec:	C
Deepestfor:	Confidential	Elevation:	15
Dt mod:	01/26/2010	Site id:	NYOG70000000099

Map ID
Direction
Distance

Database EDR ID Number

K50
SW
1/2 - 1 Mile

OIL_GAS **NYOG70000000057**

Api wellno:	31061210250000	Cnty:	New York
Hole:	21025	Sidetrck:	0
Completion:	0		
Well nm:	156 Reade St. NY-302		
Coname:	Abdalla, Susan		
Opno:	2376		
Dt approv:	12/01/2000	Dt spud:	01/24/2001
Dt comp:	01/27/2001	Well typ:	Geothermal
Dtd:	1100		
Wl status:	Active	Town:	Manhattan
Field:	Not Applicable	Prodform:	Not Applicable
Xloc:	-74.00864		
Yloc:	40.71732		
Confid:	Released		
Wellst:	Other Well		
Quad:	Jersey City	Quadsec:	C
Deepestfor:	Not Applicable	Elevation:	11
Dt mod:	07/08/2009	Site id:	NYOG70000000057

K51
SW
1/2 - 1 Mile

OIL_GAS **NYOG70000000056**

Api wellno:	31061210290000	Cnty:	New York
Hole:	21029	Sidetrck:	0
Completion:	0		
Well nm:	333 Greenwich St. NY-303		
Coname:	Downtown Greenwich LLC		
Opno:	2043		
Dt approv:	12/01/2000	Dt spud:	01/29/2001
Dt comp:	03/23/2001	Well typ:	Geothermal
Dtd:	40		
Wl status:	Plugged and Abandoned	Town:	Manhattan
Field:	Not Applicable	Prodform:	Not Applicable
Xloc:	-74.00858		
Yloc:	40.71722		
Confid:	Well does not have confidential information.		
Wellst:	Other Well Plugged		
Quad:	Jersey City	Quadsec:	C
Deepestfor:	Not Applicable	Elevation:	11
Dt mod:	10/30/2006	Site id:	NYOG70000000056

L52
SSE
1/2 - 1 Mile

OIL_GAS **NYOG70000000042**

Api wellno:	31061236040000	Cnty:	New York
Hole:	23604	Sidetrck:	0
Completion:	0		
Well nm:	Pike St. - A		
Coname:	New York City Dept. of Environmental Protection		
Opno:	2127		
Dt approv:	01/28/2005	Dt spud:	03/29/2002
Dt comp:	01/18/2001	Well typ:	Stratigraphic
Dtd:	0		
Wl status:	Plugged and Abandoned	Town:	Manhattan
Field:	Not Applicable	Prodform:	Not Applicable
Xloc:	-73.99258		
Yloc:	40.71283		
Confid:	Released		
Wellst:	Other Well Plugged		
Quad:	Brooklyn	Quadsec:	A
Deepestfor:	None Specified	Elevation:	35
Dt mod:	04/26/2006	Site id:	NYOG70000000042

K53
SW
1/2 - 1 Mile

OIL_GAS **NYOG70000000052**

Api wellno:	31061210260000	Cnty:	New York
Hole:	21026	Sidetrck:	0
Completion:	0		
Well nm:	148 Reade St. NY-305		
Coname:	Merrin, Alfred and Venessa		
Opno:	2097		
Dt approv:	12/01/2000	Dt spud:	02/19/2001
Dt comp:	02/22/2001	Well typ:	Geothermal
Dtd:	1100		
Wl status:	Active	Town:	Manhattan
Field:	Not Applicable	Prodform:	Not Applicable
Xloc:	-74.00857		
Yloc:	40.71708		
Confid:	Released		
Wellst:	Other Well		
Quad:	Jersey City	Quadsec:	C
Deepestfor:	Not Applicable	Elevation:	11
Dt mod:	07/08/2009	Site id:	NYOG70000000052

K54
SW
1/2 - 1 Mile

OIL_GAS **NYOG70000000051**

Api wellno:	31061210280000	Cnty:	New York
Hole:	21028	Sidetrck:	0
Completion:	0		
Well nm:	152 Reade St. NY-300		
Coname:	Downtown Development LLC		
Opno:	2044		
Dt approv:	12/01/2000	Dt spud:	01/29/2001
Dt comp:	02/05/2001	Well typ:	Geothermal
Dtd:	1100		
Wl status:	Active	Town:	Manhattan
Field:	Not Applicable	Prodform:	Not Applicable

Xloc:	-74.00866		
Yloc:	40.71708		
Confid:	Well does not have confidential information.		
Wellst:	Other Well		
Quad:	Jersey City	Quadsec:	C
Deepestfor:	Not Applicable	Elevation:	11
Dt mod:	11/29/2005	Site id:	NYOG70000000051

K55
SW **OIL_GAS** **NYOG70000000050**
1/2 - 1 Mile

Api wellno:	31061210270000	Cnty:	New York
Hole:	21027	Sidetrck:	0
Completion:	0		
Well nm:	150 Reade St. NY-304		
Coname:	Downtown Development LLC		
Opno:	2044		
Dt approv:	12/01/2000	Dt spud:	02/23/2001
Dt comp:	03/09/2001	Well typ:	Geothermal
Dtd:	1100		
Wl status:	Active	Town:	Manhattan
Field:	Not Applicable	Prodform:	Not Applicable
Xloc:	-74.00875		
Yloc:	40.71708		
Confid:	Released		
Wellst:	Other Well		
Quad:	Jersey City	Quadsec:	C
Deepestfor:	Not Applicable	Elevation:	11
Dt mod:	11/29/2005	Site id:	NYOG70000000050

L56
SSE **OIL_GAS** **NYOG70000000041**
1/2 - 1 Mile

Api wellno:	31061236220000	Cnty:	New York
Hole:	23622	Sidetrck:	0
Completion:	0		
Well nm:	Pike St. - B		
Coname:	U.S. Geological Survey		
Opno:	2370		
Dt approv:	03/21/2005	Dt spud:	05/24/2002
Dt comp:	07/05/2002	Well typ:	Stratigraphic
Dtd:	602		
Wl status:	Active	Town:	Manhattan
Field:	Not Applicable	Prodform:	Not Applicable
Xloc:	-73.99207		
Yloc:	40.71266		
Confid:	Released		
Wellst:	Other Well		
Quad:	Brooklyn	Quadsec:	A
Deepestfor:	Manhattan Schist	Elevation:	0
Dt mod:	06/26/2009	Site id:	NYOG70000000041

GEOCHECK® - PHYSICAL SETTING SOURCE MAP FINDINGS

Map ID
Direction
Distance

Database EDR ID Number

57
NW
1/2 - 1 Mile

OIL_GAS **NYOG70000000098**

Api wellno:	31061237490000	Cnty:	New York
Hole:	23749	Sidetrck:	0
Completion:	0		
Well nm:	Charles - 1		
Coname:	New York City Dept. of Environmental Protection		
Opno:	2127		
Dt approv:	01/29/2007	Dt spud:	07/27/1997
Dt comp:	08/11/1997	Well typ:	Stratigraphic
Dtd:	576		
Wl status:	Plugged and Abandoned	Town:	Manhattan
Field:	Not Applicable	Prodform:	Manhattan Schist
Xloc:	-74.00602		
Yloc:	40.73455		
Confid:	Released		
Wellst:	Other Well Plugged		
Quad:	Jersey City	Quadsec:	C
Deepestfor:	Not Applicable	Elevation:	Not Reported
Dt mod:	07/20/2007	Site id:	NYOG70000000098

J58
South
1/2 - 1 Mile

OIL_GAS **NYOG70000000039**

Api wellno:	31061236240000	Cnty:	New York
Hole:	23624	Sidetrck:	0
Completion:	0		
Well nm:	Madison St. - B		
Coname:	U.S. Geological Survey		
Opno:	2370		
Dt approv:	03/21/2005	Dt spud:	05/24/2002
Dt comp:	07/05/2002	Well typ:	Stratigraphic
Dtd:	603		
Wl status:	Active	Town:	Manhattan
Field:	Not Applicable	Prodform:	Not Applicable
Xloc:	-73.99352		
Yloc:	40.71231		
Confid:	Released		
Wellst:	Other Well		
Quad:	Brooklyn	Quadsec:	A
Deepestfor:	Manhattan Schist	Elevation:	0
Dt mod:	06/26/2009	Site id:	NYOG70000000039

M59
South
1/2 - 1 Mile

OIL_GAS **NYOG70000000038**

Api wellno:	31061210980000	Cnty:	New York
Hole:	21098	Sidetrck:	0
Completion:	0		
Well nm:	Madison St. - C		
Coname:	U.S. Geological Survey		
Opno:	2370		
Dt approv:	01/28/2005	Dt spud:	09/09/2002
Dt comp:	10/17/2002	Well typ:	Stratigraphic
Dtd:	604		
Wl status:	Active	Town:	Manhattan
Field:	Not Applicable	Prodform:	Not Applicable
Xloc:	-73.99597		
Yloc:	40.71212		
Confid:	Released		
Wellst:	Other Well		
Quad:	Brooklyn	Quadsec:	A
Deepestfor:	None Specified	Elevation:	0
Dt mod:	06/26/2009	Site id:	NYOG70000000038

K60
SW
1/2 - 1 Mile

OIL_GAS **NYOG70000000053**

Api wellno:	31061237510000	Cnty:	New York
Hole:	23751	Sidetrck:	0
Completion:	0		
Well nm:	Duane - 1		
Coname:	New York City Dept. of Environmental Protection		
Opno:	2127		
Dt approv:	01/29/2007	Dt spud:	02/25/1997
Dt comp:	03/17/1997	Well typ:	Stratigraphic
Dtd:	566		
Wl status:	Plugged and Abandoned	Town:	Manhattan
Field:	Not Applicable	Prodform:	Manhattan Schist
Xloc:	-74.0092		
Yloc:	40.71709		
Confid:	Released		
Wellst:	Other Well Plugged		
Quad:	Jersey City	Quadsec:	C
Deepestfor:	Not Applicable	Elevation:	Not Reported
Dt mod:	07/20/2007	Site id:	NYOG70000000053

L61
SSE
1/2 - 1 Mile

OIL_GAS **NYOG70000000040**

Api wellno:	31061236230000	Cnty:	New York
Hole:	23623	Sidetrck:	0
Completion:	0		
Well nm:	Madison St. - A		
Coname:	New York City Dept. of Environmental Protection		
Opno:	2127		
Dt approv:	03/21/2005	Dt spud:	05/24/2002
Dt comp:	07/05/2002	Well typ:	Stratigraphic
Dtd:	600		
Wl status:	Plugged and Abandoned	Town:	Manhattan
Field:	Not Applicable	Prodform:	Fordham Gneiss

Xloc:	-73.99173		
Yloc:	40.7124		
Confid:	Released		
Wellst:	Other Well Plugged		
Quad:	Brooklyn	Quadsec:	A
Deepestfor:	Manhattan Schist	Elevation:	29
Dt mod:	10/30/2007	Site id:	NYOG70000000040

M62
South
1/2 - 1 Mile

OIL_GAS **NYOG70000000036**

Api wellno:	31061210930000	Cnty:	New York
Hole:	21093	Sidetrck:	0
Completion:	0		
Well nm:	Catherine - 1		
Coname:	New York City Dept. of Environmental Protection		
Opno:	2127		
Dt approv:	01/27/2005	Dt spud:	01/02/2002
Dt comp:	01/01/1979	Well typ:	Stratigraphic
Dtd:	624		
Wl status:	Plugged and Abandoned	Town:	Manhattan
Field:	Not Applicable	Prodform:	Not Applicable
Xloc:	-73.9969		
Yloc:	40.71163		
Confid:	Released		
Wellst:	Other Well Plugged		
Quad:	Brooklyn	Quadsec:	A
Deepestfor:	Fordham Gneiss	Elevation:	19
Dt mod:	04/26/2006	Site id:	NYOG70000000036

N63
South
1/2 - 1 Mile

OIL_GAS **NYOG70000000037**

Api wellno:	31061236020000	Cnty:	New York
Hole:	23602	Sidetrck:	0
Completion:	0		
Well nm:	Monroe - 3		
Coname:	New York City Dept. of Environmental Protection		
Opno:	2127		
Dt approv:	01/28/2005	Dt spud:	12/12/2001
Dt comp:	01/18/2001	Well typ:	Stratigraphic
Dtd:	680		
Wl status:	Plugged and Abandoned	Town:	Manhattan
Field:	Not Applicable	Prodform:	Not Applicable
Xloc:	-73.99304		
Yloc:	40.71167		
Confid:	Released		
Wellst:	Other Well Plugged		
Quad:	Brooklyn	Quadsec:	A
Deepestfor:	None Specified	Elevation:	28
Dt mod:	04/26/2006	Site id:	NYOG70000000037

Map ID
Direction
Distance

Database EDR ID Number

N64
South
1/2 - 1 Mile

OIL_GAS **NYOG70000000035**

Api wellno:	31061210990000	Cnty:	New York
Hole:	21099	Sidetrck:	0
Completion:	0		
Well nm:	Monroe - 1		
Coname:	New York City Dept. of Environmental Protection		
Opno:	2127		
Dt approv:	01/28/2005	Dt spud:	10/17/2001
Dt comp:	10/17/2002	Well typ:	Stratigraphic
Dtd:	0		
Wl status:	Plugged and Abandoned	Town:	Manhattan
Field:	Not Applicable	Prodform:	Not Applicable
Xloc:	-73.99319		
Yloc:	40.71155		
Confid:	Released		
Wellst:	Other Well Plugged		
Quad:	Brooklyn	Quadsec:	A
Deepestfor:	None Specified	Elevation:	27
Dt mod:	04/26/2006	Site id:	NYOG70000000035

N65
South
1/2 - 1 Mile

OIL_GAS **NYOG70000000034**

Api wellno:	31061236010000	Cnty:	New York
Hole:	23601	Sidetrck:	0
Completion:	0		
Well nm:	Monroe - 2		
Coname:	New York City Dept. of Environmental Protection		
Opno:	2127		
Dt approv:	01/28/2005	Dt spud:	11/01/2001
Dt comp:	10/17/2002	Well typ:	Stratigraphic
Dtd:	0		
Wl status:	Plugged and Abandoned	Town:	Manhattan
Field:	Not Applicable	Prodform:	Not Applicable
Xloc:	-73.99305		
Yloc:	40.71143		
Confid:	Released		
Wellst:	Other Well Plugged		
Quad:	Brooklyn	Quadsec:	A
Deepestfor:	None Specified	Elevation:	26
Dt mod:	04/26/2006	Site id:	NYOG70000000034

O66
North
1/2 - 1 Mile

OIL_GAS **NYOG70000000105**

Api wellno:	31061237270000	Cnty:	New York
Hole:	23727	Sidetrck:	0
Completion:	0		
Well nm:	Valhalla 2		
Coname:	Terrapin Industries, LLC		
Opno:	2356		
Dt approv:	01/11/2007	Dt spud:	03/12/2007
Dt comp:	03/16/2007	Well typ:	Geothermal
Dtd:	960		
Wl status:	Inactive	Town:	Manhattan
Field:	Not Applicable	Prodform:	Unknown
Xloc:	-73.99745		
Yloc:	40.73849		
Confid:	Released		
Wellst:	Other Well		
Quad:	Brooklyn	Quadsec:	A
Deepestfor:	Not Applicable	Elevation:	18
Dt mod:	07/06/2009	Site id:	NYOG70000000105

O67
North **OIL_GAS** **NYOG70000000106**
1/2 - 1 Mile

Api wellno:	31061237260000	Cnty:	New York
Hole:	23726	Sidetrck:	0
Completion:	0		
Well nm:	Valhalla 1		
Coname:	Terrapin Industries, LLC		
Opno:	2356		
Dt approv:	01/11/2007	Dt spud:	02/27/2007
Dt comp:	03/12/2007	Well typ:	Geothermal
Dtd:	640		
Wl status:	Inactive	Town:	Manhattan
Field:	Not Applicable	Prodform:	Unknown
Xloc:	-73.99751		
Yloc:	40.73852		
Confid:	Released		
Wellst:	Other Well		
Quad:	Brooklyn	Quadsec:	A
Deepestfor:	Not Applicable	Elevation:	18
Dt mod:	07/06/2009	Site id:	NYOG70000000106

68
SSE **OIL_GAS** **NYOG70000000033**
1/2 - 1 Mile

Api wellno:	31061236160000	Cnty:	New York
Hole:	23616	Sidetrck:	0
Completion:	0		
Well nm:	Cherry St. - A		
Coname:	New York City Dept. of Environmental Protection		
Opno:	2127		
Dt approv:	03/21/2005	Dt spud:	06/03/2002
Dt comp:	07/26/2002	Well typ:	Stratigraphic
Dtd:	600		
Wl status:	Plugged and Abandoned	Town:	Manhattan
Field:	Not Applicable	Prodform:	Manhattan Schist

GEOCHECK® - PHYSICAL SETTING SOURCE MAP FINDINGS

Xloc:	-73.99012		
Yloc:	40.71126		
Confid:	Released		
Wellst:	Other Well Plugged		
Quad:	Brooklyn	Quadsec:	A
Deepestfor:	Manhattan Schist	Elevation:	13
Dt mod:	10/30/2007	Site id:	NYOG70000000033

GEOCHECK® - PHYSICAL SETTING SOURCE MAP FINDINGS
RADON

AREA RADON INFORMATION

State Database: NY Radon

Radon Test Results

County	Town	Num Tests	Avg Result	Geo Mean	Max Result
NEW YORK	NYC (BRONX)	88	1.62	0.85	16
NEW YORK	NYC (KINGS)	391	1.97	1.22	28.2
NEW YORK	NYC (NEW YORK)	102	2.11	0.95	49.5
NEW YORK	NYC (QUEENS)	478	1.25	0.78	23.8
NEW YORK	NYC (RICHMOND)	221	1.41	0.75	14.1

Federal EPA Radon Zone for NEW YORK County: 3

Note: Zone 1 indoor average level > 4 pCi/L.
: Zone 2 indoor average level >= 2 pCi/L and <= 4 pCi/L.
: Zone 3 indoor average level < 2 pCi/L.

Not Reported

PHYSICAL SETTING SOURCE RECORDS SEARCHED

TOPOGRAPHIC INFORMATION

USGS 7.5' Digital Elevation Model (DEM)
Source: United States Geologic Survey
EDR acquired the USGS 7.5' Digital Elevation Model in 2002 and updated it in 2006. The 7.5 minute DEM corresponds to the USGS 1:24,000- and 1:25,000-scale topographic quadrangle maps. The DEM provides elevation data with consistent elevation units and projection.

Scanned Digital USGS 7.5' Topographic Map (DRG)
Source: United States Geologic Survey
A digital raster graphic (DRG) is a scanned image of a U.S. Geological Survey topographic map. The map images are made by scanning published paper maps on high-resolution scanners. The raster image is georeferenced and fit to the Universal Transverse Mercator (UTM) projection.

HYDROLOGIC INFORMATION

Flood Zone Data: This data, available in select counties across the country, was obtained by EDR in 2003 & 2011 from the Federal Emergency Management Agency (FEMA). Data depicts 100-year and 500-year flood zones as defined by FEMA.

NWI: National Wetlands Inventory. This data, available in select counties across the country, was obtained by EDR in 2002 and 2005 from the U.S. Fish and Wildlife Service.

State Wetlands Data: Freshwater Wetlands
Source: Department of Environmental Conservation
Telephone: 518-402-8961

HYDROGEOLOGIC INFORMATION

AQUIFLOW^{R} Information System
Source: EDR proprietary database of groundwater flow information
EDR has developed the AQUIFLOW Information System (AIS) to provide data on the general direction of groundwater flow at specific points. EDR has reviewed reports submitted to regulatory authorities at select sites and has extracted the date of the report, hydrogeologically determined groundwater flow direction and depth to water table information.

GEOLOGIC INFORMATION

Geologic Age and Rock Stratigraphic Unit
Source: P.G. Schruben, R.E. Arndt and W.J. Bawiec, Geology of the Conterminous U.S. at 1:2,500,000 Scale - A digital representation of the 1974 P.B. King and H.M. Beikman Map, USGS Digital Data Series DDS - 11 (1994).

STATSGO: State Soil Geographic Database
Source: Department of Agriculture, Natural Resources Conservation Services
The U.S. Department of Agriculture's (USDA) Natural Resources Conservation Service (NRCS) leads the national Conservation Soil Survey (NCSS) and is responsible for collecting, storing, maintaining and distributing soil survey information for privately owned lands in the United States. A soil map in a soil survey is a representation of soil patterns in a landscape. Soil maps for STATSGO are compiled by generalizing more detailed (SSURGO) soil survey maps.

SSURGO: Soil Survey Geographic Database
Source: Department of Agriculture, Natural Resources Conservation Services (NRCS)
Telephone: 800-672-5559
SSURGO is the most detailed level of mapping done by the Natural Resources Conservation Services, mapping scales generally range from 1:12,000 to 1:63,360. Field mapping methods using national standards are used to construct the soil maps in the Soil Survey Geographic (SSURGO) database. SSURGO digitizing duplicates the original soil survey maps. This level of mapping is designed for use by landowners, townships and county natural resource planning and management.

PHYSICAL SETTING SOURCE RECORDS SEARCHED

LOCAL / REGIONAL WATER AGENCY RECORDS

FEDERAL WATER WELLS

PWS: Public Water Systems
Source: EPA/Office of Drinking Water
Telephone: 202-564-3750
Public Water System data from the Federal Reporting Data System. A PWS is any water system which provides water to at least 25 people for at least 60 days annually. PWSs provide water from wells, rivers and other sources.

PWS ENF: Public Water Systems Violation and Enforcement Data
Source: EPA/Office of Drinking Water
Telephone: 202-564-3750
Violation and Enforcement data for Public Water Systems from the Safe Drinking Water Information System (SDWIS) after August 1995. Prior to August 1995, the data came from the Federal Reporting Data System (FRDS).

USGS Water Wells: USGS National Water Inventory System (NWIS)
This database contains descriptive information on sites where the USGS collects or has collected data on surface water and/or groundwater. The groundwater data includes information on wells, springs, and other sources of groundwater.

STATE RECORDS

New York Public Water Wells
Source: New York Department of Health
Telephone: 518-458-6731

OTHER STATE DATABASE INFORMATION

Oil and Gas Well Database
Department of Environmental Conservation
Telephone: 518-402-8072
These files contain records, in the database, of wells that have been drilled.

RADON

State Database: NY Radon
Source: Department of Health
Telephone: 518-402-7556
Radon Test Results

Area Radon Information
Source: USGS
Telephone: 703-356-4020
The National Radon Database has been developed by the U.S. Environmental Protection Agency (USEPA) and is a compilation of the EPA/State Residential Radon Survey and the National Residential Radon Survey. The study covers the years 1986 - 1992. Where necessary data has been supplemented by information collected at private sources such as universities and research institutions.

EPA Radon Zones
Source: EPA
Telephone: 703-356-4020
Sections 307 & 309 of IRAA directed EPA to list and identify areas of U.S. with the potential for elevated indoor radon levels.

OTHER

Airport Landing Facilities: Private and public use landing facilities
Source: Federal Aviation Administration, 800-457-6656

Epicenters: World earthquake epicenters, Richter 5 or greater
Source: Department of Commerce, National Oceanic and Atmospheric Administration

PHYSICAL SETTING SOURCE RECORDS SEARCHED

STREET AND ADDRESS INFORMATION

© 2010 Tele Atlas North America, Inc. All rights reserved. This material is proprietary and the subject of copyright protection and other intellectual property rights owned by or licensed to Tele Atlas North America, Inc. The use of this material is subject to the terms of a license agreement. You will be held liable for any unauthorized copying or disclosure of this material.

Appendix E

Phase I Environmental Site Assessment (Lot 39) prepared by J.C. Broderick & Associates

PHASE I ENVIRONMENTAL SITE ASSESSMENT

PREPARED FOR

LARGAVISTACOMPANIES/PACO REALTY, LLC
364 MASPETH AVENUE
BROOKLYN, NEW YORK 11211

OF THE PROPERTY KNOWN AS

300 LAFAYETTE STREET a/k/a 135 CROSBY STREET NEW YORK, NY 10012

JCB NUMBER 12-23680
JULY 2012

J.C. BRODERICK & ASSOCIATES, INC.
Environmental Consulting & Testing

1775 Expressway Drive North - Suite 1
Hauppauge, New York 11788
631-584-5492 Fax: 631-584-3395



TABLE OF CONTENTS

1.0: Property Location and Description 1
1.1: Property Location 1
1.2: Property Description 1
1.3: Location and Legal Description 1

2.0: Proposed, Current and Past Uses 2
2.1: Proposed Project Description 2
2.2: Current Uses of the Subject Property 2
2.3: Past Uses of the Subject Property 2
2.4: Current and Past Uses of Adjoining Properties 2
2.5: Current and Past Uses of Surrounding Areas 3
2.6: Limitations 3

3.0: Physical Assessment Summary 4
3.1: Geological & Topographical Characteristics 4

4.0: Interviews 5
4.1: Interview with User 5
4.2: Interview with Current Property Representative or Major Occupant 5
4.3: Interview with Past Property Representatives or Major Occupants 6
4.4: Interview with Local Governmental Officials 6
4.5: Interview with Property Neighbors 6

5.0: Records Review 7
5.1: Environmental Databases 7
5.1.1: Subject Property (Target Property) Review 11
5.1.2: Immediately Adjoining Sites 11
5.1.3: Surrounding Sites 12
5.2: Topographical Review 13
5.3: Historical Use Records Search 13
5.3.1: Local Municipality Search and Government Records Review 13
5.3.3: Aerial Photographs 16
5.3.4: Local Directories 17
5.3.5: Historical Topographical Maps 18
5.3.6: Environmental Lien Search 18
5.4: Data Gaps 18

6.0: Property Reconnaissance 20
6.1: Exterior Reconnaissance 20
6.1.1: Limitations 20
6.1.2: Summary Findings of the Exterior Property Reconnaissance 20
6.2: Interior Reconnaissance 23
6.2.1: Limitations 24
6.2.2: Summary Findings of the Interior Structures Reconnaissance 24
6.3: Site Plan 25

7.0: Non-Scope Additional Issues 26
7.1: Asbestos and Lead Containing Materials 26
7.2: Radon 26
7.3: Wetlands 26
7.4: Historic Fill 26

8.0: Scope 27
8.1: Purpose 27
8.2: Limitations and Exceptions of Assessment 27
8.3: Limiting Conditions and Methodology Used 27

9.0 : Phase I: ESA Findings and Conclusions 28
9.1: Findings 28
9.2: Conclusions 30

10.0: Certification 31

Figures

Figure 1 Site Location Map

Appendices

Appendix A Subject Property Photographs
Appendix B Interviews and FOIL Requests
Appendix C Historical References
Appendix D Environmental Professional Credentials
Appendix E Environmental Data Resources

1.0: Property Location and Description

1.1: Property Location

The subject property is located on the east side of Crosby Street, between East Houston Street to the north and Jersey Street to the south, in the Borough of Manhattan in the City and State of New York. The subject property is commonly known as 300 Lafayette Street, aka 135 Crosby Street, New York, New York 10012 (see site location map #1).

1.2: Property Description

The subject property is rectangular in shape and is approximately 2,195 square feet in size. The subject structure consists of a single story commercial building constructed over a basement and is approximately 2,195 square feet in size.

The subject property contains only the existing structure, no paved or landscape areas are associated with the site.

1.3: Location and Legal Description

The following table summarizes information pertaining to the location and description of the subject property:

Table 1.1:
Legal Description and Location

Name (if applicable)	Vacant
Address	300 Lafayette St., aka 135 Crosby St., New York, NY 10012
County(Borough)	New York (Manhattan)
Tax Numbers	Section: Manhattan Block: 510 Lot: 39
Current Occupant(s)	Vacant
USGS 7.5 Minute Latitude/Longitude	Approximate Latitude: 40° 43’ 29.64’’ Approximate Longitude: 73° 59’ 44.88’’
USGS Topographical Map	40073-F8 Brooklyn, NY
Universal Transverse Mercator (UTM)	Zone 18
Elevation Above Sea Level	Approximately 41 feet above sea level
Approximate Property Size	Subject Property - 2,195 square feet Subject Structures - 2,195 square feet
Property Shape	Rectangular
Age	Approximately 90 years

2.0: Proposed, Current and Past Uses

2.1: Proposed Project Description

The Applicant, LargaVista Companies, is proposing a new 7-story commercial development (the "proposed project") at 300 Lafayette Street (Block 510, Lots 38, 39, and 40) in the SoHo neighborhood of Manhattan. The proposed building would contain up to approximately 83,195 gross square feet (gsf), including two cellar levels. The proposed project would contain approximately 32,595 gsf of retail uses on the ground floor, second floor, and first cellar levels, and approximately 38,005 gsf of office uses on floors 3 through 7.

The project site is bounded by East Houston Street to the north, Lafayette Street to the east, Crosby Street to the west, and by a residential apartment building to the south. The project site is located in Manhattan Community District 2, within the SoHo-Cast Iron Historic District Extension and an M1-5B zoning district.

The proposed site currently contains an active gas station located on East Houston Street, including a one-story 2,014-gsf gas station building (Lot 40); a one-story 1,728-gsf vacant building that was formerly in use as an auto mechanic shop (Lot 39); a one-story, 1,728-gsf eating and drinking establishment (Lot 38). The proposed project includes demolition of the existing structures on the site and construction of the new 7-story commercial office and retail building.

To facilitate the proposed project, two special permits are required, under Zoning Resolution (ZR) Sections 74-712 and 74-922.

2.2: Current Uses of the Subject Property

The subject property is currently vacant and under construction. Based upon the inspection, interviews, and background research performed, significant hazardous substances and or petroleum products were not observed as being utilized in connection with the current identified uses of the subject property.

2.3: Past Uses of the Subject Property

It is expected that the subject property was initially developed prior to 1894 and contained a residential dwelling. Sometime prior to 1950, the first structure was demolished and the current structure was constructed. The subject property has reportedly been vacant for approximately one (1) year, prior to that, tenants consisted of a mechanics shop, car rental, and battery company. Based upon the inspection, interviews, and background research performed, significant hazardous substances and petroleum products were likely to have been utilized in connection with the past known uses of the subject property.

2.4: Current and Past Uses of Adjoining Properties

The following current uses of the immediately adjoining sites were determined to the extent that was visually and physically observed during the property visit, or was identified during any interviews or record searches:

Table 2.1: Adjoining Properties			
Direction	**Address**	**Current Occupant & Use**	**Past Occupants & Use**
North	21 E. Houston St.	Gasoline Service Station	Gasoline Service Station
South	298 Lafayette Street	Bar/Restaurant	Bar/Restaurant
East	301 Lafayette St.	Retail and multiple Story Residential Apartment Building	Multiple Story Industrial
West	600 Broadway	Retail and multiple Story Residential Apartment Building	Multiple Story Industrial

Based upon the site inspection, interviews, and background research performed to date pertaining to the immediately adjoining sites, they are not expected to have had any significant surficial adverse environmental impact on the subject property

2.5: Current and Past Uses of Surrounding Areas

The following current uses of the surrounding areas were determined to the extent that was visually and physically observed during the property visit, or was identified during any interviews or record searches:

Table 2.2: Surrounding Properties		
Direction	**Current Use**	**Past Occupants & Use**
North	Residential/Commercial	Residential/Commercial
South	Residential/Commercial	Residential/Commercial
East	Residential/Commercial	Residential/Commercial
West	Residential	Residential

Based upon the site inspection, interviews, and background research performed to date pertaining to the surrounding areas, they are not expected to have had any significant surficial adverse environmental impact on the subject property.

2.6: Limitations

The information reported herein is limited to verbal and or written statements provided to JCB inspectors, and conditions visually observed by JCB inspectors by the completion of this report. Visual observations reported were limited to that which was "visually accessible". No environmental sampling and or analysis was performed as part of this assessment. Limitations include, but are not limited to, visual obstructions, data gaps, accuracy of statements provided and other restrictions.

3.0: Physical Assessment Summary

3.1: Geological & Topographical Characteristics

The following topographical conditions are based upon the extent visually or physically observed at the subject property and the surrounding areas during the property visit. Information reported herein was also obtained from the EDR-Radius Map with GeoCheck Report (EDR Report) which was prepared for the subject property. Information obtained from this source has also been added elsewhere in this report where appropriate.

Table 3.1: Geological & Topographical Characteristics

Characteristics	General Property Area Description
Geological	Rock Stratigraphic Units Era: Paleozoic System: Ordovician Series: Middle Ordovician (Mohawkian) Code: O2 Geological Age Identification Category: Stratified Sequence
Topographical	The local topography observed indicated that the subject property was nearly level. Any potential surface run off from the subject property, and surrounding properties, are expected to flow onto the adjoining public streets and then into the municipal storm water collection system. It did not appear that the subject property received significant runoff from adjoining sites. General Topographic Gradient: Westerly Elevation: ~ 41 Feet Above Sea Level
Groundwater	Ground water flow direction for a particular site is best determined by a qualified professional using site-specific well data. If such data is not reasonably ascertainable, it may be necessary to rely on other sources of information, including well data collected on nearby properties, regional groundwater flow information, or surface topography. General Direction of Groundwater Flow: Westerly Approximate/Estimated Groundwater Depth: 42 Feet
AQUIFLOW Search Summary	As part of the AQUIFLOW search various databases are searched for information regarding wells located near the subject property. Well information from these databases can sometimes be useful in further identifying groundwater conditions beneath and in the vicinity of the subject property. Detailed information pertaining to these well sites can be referenced beginning on page A-3 within the EDR report located in the attachments. Relevant information obtained from these sites has been incorporated in this report where applicable.

4.0: Interviews

The objective of the interview is to obtain additional information that may reveal recognized environmental conditions in connection with the subject property. The interviews are performed either in person, via telephone, or in writing and are ideally performed with someone who has good knowledge of the current and past uses and physical characteristics of the subject property.

4.1: Interview with User

The user must provide JCB specific information pertaining to the subject property as required by 40 CFR Part 312. The following table summarizes the information provided by the user:

Table 4.1:
User Interview

Question	Yes	No	Unknown/ No Answer
Are you aware of any environmental cleanup liens against the subject property that are filed or recorded under federal, tribal, state, or local law?		X	
Are you aware of any Activity and Use Limitations (AULs), such as engineering controls, land use restrictions, or institutional controls that are in place at the site and/or have been filed or recorded in a registry under federal, tribal, state, or local law?		X	
As the user of this ESA do you have any specialized knowledge (otherwise unknown accept for use on the subject property) of, or experience related to, the subject property or nearby (adjoining) sites?		X	X
Does the purchase price for the subject property reasonably reflect the fair market value of the property? If you conclude there is a difference, have you considered whether the lower purchase price is because contamination is known or believed to be present at the property?			X

4.2: Interview with Current Property Representative or Major Occupant

An interview was performed with the property representative, or the individual designated as a key property manager. As part of the interview process JCB inspectors asked to review any previous and available environmental site assessment reports or audits, environmental permits, registrations, notices of violation, or other pertinent correspondence from any governmental agency.

The table below highlights the name and title of the property representative and their responses to questions during the interview:

Table 4.2: Property Representative Interview	
Site Representative	Adam Good
Title	Executive Vice President
Date	July 24, 2012
Past Uses	The site representative indicated the subject property has been utilized as a mechanic shop.
Past Reports or Registrations	The site representative was not aware of any previous reports or registrations prepared for the subject property.
Environmental Agencies/ Governmental Permits	The site representative was not aware of any governmental permits or environmental agencies involvement on the subject property.
Hazardous Materials & Hazardous Wastes	The site representative indicated that hazardous substances or petroleum products customary to the operation of a mechanic shop were expected to be used in connection with the past known uses of the subject property.

The aforementioned issues and other inquiries pertaining to the subject property were also submitted to the property representative in a separate Phase I Environmental Site Assessment Questionnaire. Information provided by the questionnaire is reported in Table 4.1 and throughout this report where appropriate. The completed questionnaire is located in the Appendices of this Phase I ESA Report.

4.3: Interview with Past Property Representatives or Major Occupants

No previous occupants or tenants of the subject property were available for interview.

4.4: Interview with Local Governmental Officials

A reasonable attempt to interview local government officials in the form of Freedom of Information Letters or Applications for Access to Public Records, were sent to various governmental officials and agencies. Their responses can be referenced in section 5.4 of this assessment report.

4.5: Interview with Property Neighbors

A reasonable attempt was made to interview local neighbors who may have knowledge of current and past uses of the subject property. However, no reliable individuals were available for interview.

5.0: Records Review

The purpose of the records review is to obtain and review government records or databases maintained by federal, state, and local environmental agencies that could help identify recognized environmental conditions in connection with the subject property and surrounding sites. The review is limited to the specific records indicated herein that are publically available and that can be obtained within a reasonable time and cost, and that are practically reviewable. The findings reported herein are limited to summaries of the records received within twenty days of request or prior to the authoring of this report. The records are also limited to the address or property description provided to JCB in the project proposal.

5.1: Environmental Databases

A search of available Federal, Tribal, State, and Local environmental databases was performed. This included a search, for the address of the subject property and surrounding sites located within the "approximate minimum search distance," of available "Standard/Additional Environmental Records Sources" as described in ASTM E 1527-05. The findings indicated in this section were obtained from an EDR Radius Map with GeoCheck report prepared by Environmental Data Resources, Inc. for the subject property. A complete copy of this report can be referenced in Appendix E. Summarized below are the findings of the Environmental Database Search. It should be noted that, due to the lack of specific and/or reliable data, these findings do not consider the unmapped or "orphaned" sites. The orphans list was reviewed and none of the listings are believed to be the subject property.

Database	Search Distance (Miles)	Target Property	< 1/8	1/8 - 1/4	1/4 - 1/2	1/2 - 1	> 1	Total Plotted
STANDARD ENVIRONMENTAL RECORDS								
Federal NPL site list								
NPL	1.000		0	0	0	1	NR	1
Proposed NPL	1.000		0	0	0	0	NR	0
NPL LIENS	TP		NR	NR	NR	NR	NR	0
Federal Delisted NPL site list								
Delisted NPL	1.000		0	0	0	0	NR	0
Federal CERCLIS list								
CERCLIS	0.500		0	0	0	NR	NR	0
FEDERAL FACILITY	1.000		0	0	0	0	NR	0
Federal CERCLIS NFRAP site List								
CERC-NFRAP	0.500		0	0	0	NR	NR	0
Federal RCRA CORRACTS facilities list								
CORRACTS	1.000		0	0	0	0	NR	0
Federal RCRA non-CORRACTS TSD facilities list								
RCRA-TSDF	0.500		0	0	0	NR	NR	0
Federal RCRA generators list								
RCRA-LQG	0.250		0	3	NR	NR	NR	3
RCRA-SQG	0.250		2	2	NR	NR	NR	4
RCRA-CESQG	0.250		2	4	NR	NR	NR	6
Federal institutional controls / engineering controls registries								
US ENG CONTROLS	0.500		0	0	0	NR	NR	0
US INST CONTROL	0.500		0	0	0	NR	NR	0
Federal ERNS list								
ERNS	TP		NR	NR	NR	NR	NR	0
State- and tribal - equivalent CERCLIS								
SHWS	1.000		0	0	0	0	NR	0
VAPOR REOPENED	1.000		0	0	0	0	NR	0
State and tribal landfill and/or solid waste disposal site lists								
SWF/LF	0.500		0	0	0	NR	NR	0
State and tribal leaking storage tank lists								
LTANKS	0.500		9	11	69	NR	NR	89
HIST LTANKS	0.500		7	12	44	NR	NR	63
INDIAN LUST	0.500		0	0	0	NR	NR	0
State and tribal registered storage tank lists								
TANKS	0.250		1	1	NR	NR	NR	2

Database	Search Distance (Miles)	Target Property	< 1/8	1/8 - 1/4	1/4 - 1/2	1/2 - 1	> 1	Total Plotted
UST	0.250	1	9	27	NR	NR	NR	37
CBS UST	0.250		1	0	NR	NR	NR	1
MOSF UST	0.500		0	0	0	NR	NR	0
AST	0.250		40	95	NR	NR	NR	135
CBS AST	0.250		1	0	NR	NR	NR	1
MOSF AST	0.500		0	0	0	NR	NR	0
MOSF	0.500		0	0	0	NR	NR	0
CBS	0.250		1	0	NR	NR	NR	1
INDIAN UST	0.250		0	0	NR	NR	NR	0
FEMA UST	0.250		0	0	NR	NR	NR	0
State and tribal institutional control / engineering control registries								
ENG CONTROLS	0.500		0	0	0	NR	NR	0
INST CONTROL	0.500		0	0	0	NR	NR	0
RES DECL	0.125		0	NR	NR	NR	NR	0
State and tribal voluntary cleanup sites								
INDIAN VCP	0.500		0	0	0	NR	NR	0
VCP	0.500		0	0	0	NR	NR	0
State and tribal Brownfields sites								
ERP	0.500		0	0	0	NR	NR	0
BROWNFIELDS	0.500		0	0	0	NR	NR	0
ADDITIONAL ENVIRONMENTAL RECORDS								
Local Brownfield lists								
US BROWNFIELDS	0.500		0	0	0	NR	NR	0
Local Lists of Landfill / Solid Waste Disposal Sites								
ODI	0.500		0	0	0	NR	NR	0
DEBRIS REGION 9	0.500		0	0	0	NR	NR	0
SWTIRE	0.500		0	0	0	NR	NR	0
SWRCY	0.500		0	0	0	NR	NR	0
INDIAN ODI	0.500		0	0	0	NR	NR	0
Local Lists of Hazardous waste / Contaminated Sites								
US CDL	TP		NR	NR	NR	NR	NR	0
DEL SHWS	1.000		0	0	0	0	NR	0
US HIST CDL	TP		NR	NR	NR	NR	NR	0
Local Lists of Registered Storage Tanks								
HIST UST	0.250	1	10	29	NR	NR	NR	40
HIST AST	TP		NR	NR	NR	NR	NR	0
Local Land Records								
LIENS 2	TP		NR	NR	NR	NR	NR	0

Database	Search Distance (Miles)	Target Property	< 1/8	1/8 - 1/4	1/4 - 1/2	1/2 - 1	> 1	Total Plotted
LUCIS	0.500		0	0	0	NR	NR	0
LIENS	TP		NR	NR	NR	NR	NR	0
Records of Emergency Release Reports								
HMIRS	TP		NR	NR	NR	NR	NR	0
NY Spills	0.125	1	27	NR	NR	NR	NR	28
NY Hist Spills	0.125	1	17	NR	NR	NR	NR	18
Other Ascertainable Records								
RCRA-NonGen	0.250		20	38	NR	NR	NR	58
DOT OPS	TP		NR	NR	NR	NR	NR	0
DOD	1.000		0	0	0	0	NR	0
FUDS	1.000		0	0	0	0	NR	0
CONSENT	1.000		0	0	0	1	NR	1
ROD	1.000		0	0	0	1	NR	1
UMTRA	0.500		0	0	0	NR	NR	0
MINES	0.250		0	0	NR	NR	NR	0
TRIS	TP		NR	NR	NR	NR	NR	0
TSCA	TP		NR	NR	NR	NR	NR	0
FTTS	TP		NR	NR	NR	NR	NR	0
HIST FTTS	TP		NR	NR	NR	NR	NR	0
SSTS	TP		NR	NR	NR	NR	NR	0
ICIS	TP		NR	NR	NR	NR	NR	0
PADS	TP		NR	NR	NR	NR	NR	0
MLTS	TP		NR	NR	NR	NR	NR	0
RADINFO	TP		NR	NR	NR	NR	NR	0
FINDS	TP	1	NR	NR	NR	NR	NR	1
RAATS	TP		NR	NR	NR	NR	NR	0
HSWDS	0.500		0	0	0	NR	NR	0
UIC	TP		NR	NR	NR	NR	NR	0
MANIFEST	0.250		32	51	NR	NR	NR	83
DRYCLEANERS	0.250		0	1	NR	NR	NR	1
NPDES	TP		NR	NR	NR	NR	NR	0
AIRS	TP		NR	NR	NR	NR	NR	0
E DESIGNATION	0.125		2	NR	NR	NR	NR	2
INDIAN RESERV	1.000		0	0	0	0	NR	0
SCRD DRYCLEANERS	0.500		0	0	0	NR	NR	0
PCB TRANSFORMER	TP		NR	NR	NR	NR	NR	0
COAL ASH EPA	0.500		0	0	0	NR	NR	0
US FIN ASSUR	TP		NR	NR	NR	NR	NR	0
EPA WATCH LIST	TP		NR	NR	NR	NR	NR	0
2020 COR ACTION	0.250		0	0	NR	NR	NR	0
COAL ASH DOE	TP		NR	NR	NR	NR	NR	0
COAL ASH	0.500		0	0	0	NR	NR	0
FINANCIAL ASSURANCE	TP		NR	NR	NR	NR	NR	0
EDR PROPRIETARY RECORDS								
EDR Proprietary Records								
Manufactured Gas Plants	1.000		0	0	1	3	NR	4
EDR Historical Auto Stations	0.250		0	0	NR	NR	NR	0
EDR Historical Cleaners	0.250		0	0	NR	NR	NR	0

NOTES:

TP = Target Property

NR = Not Requested at this Search Distance

Sites may be listed in more than one database

5.1.1: Subject Property (Target Property) Review

The subject property was listed on the following Environmental Databases searched:

1. The New York State Underground Storage Tank (UST) database referenced the subject property with Facility ID U001833038.
2. The New York State Department of Environmental Conservation's Petroleum Bulk Storage Database referenced the subject property with Facility ID 2-191256.
3. The New York State Department of Environmental Conservation's Petroleum Bulk Storage Databases HIST UST, NY Spills, NY Hist Spills, and FINDS referenced the subject property with Spill Numbers 94-08102 and 02-30042.

During our review of these database entries it became clear that these entries were to reflect the conditions at the adjoining property, 21 E. Houston Street, an operating gasoline service station. This was concluded based on several observations including a September 26, 2005 entry "Obligado – Site now listed as 21 East Houston Street"

Therefore, it is the opinion of this environmental professional that the inclusion of the subject site into all of the aforementioned databases is an erroneous typo by the NYSDEC during the original recording of the adjoining properties site conditions.

5.1.2: Immediately Adjoining Sites

The property adjoining the subject property to the north, located at 21 East Houston Street, is listed on the following databases:

- UST database referenced the site with Facility ID U001833038.
- NYSDEC PBS database referenced the site with Facility ID 2-191256.
- HIST UST, NY Spills, NY Hist Spills, and FINDS referenced the subject property with Spill Numbers 94-08102 and 02-30042. The spill numbers were closed on 10/26/05 and 3/20/06 respectively.

The property adjoining the subject property to the west, located at 295 Lafayette Street, is listed on the following databases:

1. LTANKS and HIST LTANKS databases with Spill Number 9214395 due to a leaking AST which was closed on January 24, 1994
2. AST database with Facility ID 2-402052 due to one (1) 7,500 gallon #6 fuel oil Aboveground Storage Tank (AST)
3. CT Manifest database with Manifest Number ctf1246464
4. RCRA-NonGen database with EPA ID NYD0011360494
5. FINDS database with Registry ID 110004334051 and 110012241895
6. NY Manifest database with EPA ID NYD0011360494 and NYR000100867
7. RCRA-Small Quantity Generator database with EPA ID NYR000100867

None of the other immediately adjoining sites to the subject property appeared on any of the environmental databases searched.

5.1.3: Surrounding Sites

Other sites within the approximate minimum search distance of the subject property did appear on a number of the Federal and State databases searched.

The following table summarizes the number of sites that were observed on the above referenced databases at equal or higher elevations when compared to the subject property. It should be noted that the elevations have been determined from the USGS Digital Elevation Models and should be evaluated on a relative (not absolute) basis. Relative elevations between sites within close proximity should be field verified if these findings pose a significant environmental threat to the subject property. The following summary does not consider the unmapped sites.

Table 5.2:
Database Listing at Equal or Higher Elevations

Environmental Database	Sites at Equal or Higher Elevations
NPL	1
RCRA-LQG	2
RCRA-SQG	3
RCRA-CESQG	1
LTANKS	16
HIST LTANKS	13
TANKS	2
UST	20
AST	56
HIST UST	19
NY Spills	15
NY Hist Spills	10
RCRA NonGen	21
Consent	1
ROD	1
MANIFEST	37
DRYCLEANERS	2
E DESIGNATION	1

Due to their distance and location from the subject property, it is not likely that any of these sites have had a significant negative surficial impact on the subject property.

A potential does exists that contaminated groundwater from these sites may have migrated or flowed into the subsurface of the subject property. Therefore, a potential does exist for a contaminated plume to impact the environmental quality of the subject property via “volatile vapor intrusion.”

The only reliable way to determine if these surrounding sites have adversely impacted the environmental quality of the subject property would be to perform a detailed investigation in accordance with ASTM Standard Practice E2600-08 (Standard Practice for Assessment of Volatile Vapor Intrusion into Structures on Property Involved in Real Estate Transactions). These services are outside the scope of work of this assessment. JCB can prepare a proposal for these services if requested.

However, based upon the information obtained from the site inspection, olfactory sensing, interviews with property representatives and review of available database information, there was no reports or specific evidence indicating that volatile vapor intrusion is a concern on the subject property.

The subject property is serviced with potable water from a municipal source. Therefore, any adverse impact to the groundwater under the subject property is not expected to have an impact on the potable water supply.

5.2: Topographical Review

A current USGS 7.5 Minute Topographical Map or equivalent, such as a USGS Digital Elevation Model, was reviewed to obtain information in determining the potential of contamination migration from surrounding sites on the subject property. It should be noted that groundwater flow direction for a particular site is best determined by a qualified environmental professional using site-specific well data since flow may be impacted by surface topography, hydrology, hydro geology, characteristics of the soil, and nearby wells. However, an estimate can be made based upon information obtained from nearby wells and surface topography in the area of the subject property. Based upon the findings of the EDR report, the following table summarizes the estimated physical setting source of the subject property:

Table 5.3:
Physical Setting Source Summary

Target Property Characteristic	Findings
USGS Topographical Map	40073-F8 Brooklyn, NY
General Topographical Gradient	Westerly
Source	USGS 7.5 DEM and DRG
Depth to Groundwater	~ 42 Feet

5.3: Historical Use Records Search

The objective of consulting available historical documents pertaining to the subject property is to develop the history of the previous occupants and/or uses in order to help identify the likelihood that past uses having resulted in recognized environmental conditions in connection with the subject property.

An attempt was made to review various documents that were reasonable obtainable to determine the identified past uses of the subject property from the present, back to the subject property's obvious first development, or back to 1954 whichever is earlier.

5.3.1: Local Municipality Search and Government Records Review

Local municipalities, local government records, and utilities often provide permit information, or permit applications, to construct, alter, or demolish improvements on a site as well as hazardous substance and or petroleum product registration of use. These documents may also provide additional information pertaining to past occupants and uses of a site.

The following table summarizes the results of the attempts to review local municipalities and government records, and utilities pertaining to the subject property.

Table 5.4: Summary of Interviews and Record Search of Local Municipalities and Government and Utilities	
FOIL Date: July 26, 2012	
Source	**Research Received**
Water Supply Company: New York City Department of Environmental Protection	A confirmatory telephone call was made to this agency and the representative confirmed that they provide potable water to the subject property and that it meets and exceeds all federal and state requirements.
Department of Public Works: New York City Department of Environmental Protection	A confirmatory telephone call was made to this agency and the representative confirmed that the subject property is serviced by their sewer system.
Utility Company: Con Edison	A confirmatory telephone call was made to this agency and the representative confirmed that the subject property is connected to the electric utility service.
Utility Company: Con Edison	A confirmatory telephone call was made to this agency and the representative confirmed that the subject property is connected to the natural gas service.
New York State Department of Environmental Conservation (NYSDEC): Region 2	A Freedom of Information Letter (FOIL) has been submitted to this agency for any information pertaining to the release of petroleum products and/or hazardous materials, or any other environmental concerns on record for the subject property. This agency has not responded to JCB's request in time to be included in this report.
New York City Department of Environmental Protection	An Application for Records was prepared and submitted to this agency for various information pertaining to the subject property. This agency has not responded to JCB's request in time to be included in this report.
Health Department: New York City Department of Health	A Freedom of Information Letter (FOIL) has been submitted to this agency for information regarding the known or potential environmental and public health hazards regarding the site in question. Specifically, information regarding hazardous material, spills, inspections/violations, tank/storage information, and any other recognized environmental conditions from the following divisions: Bureau of Environmental Investigations, Radiation, Public Health Engineering This agency has not responded to JCB's request in time to be included in this report.
Fire Marshal: New York City Fire Commission Office of The Fire Marshal	Record search requests for underground storage tanks and fuel (heating) oil tanks were prepared and submitted to this agency for information pertaining to the number and size of tanks, number and size of tanks sealed and or removed and any history of leaks. This agency has not responded to JCB's request in time to be included in this report.
Building Department: City of New York Department of Planning And Development	This agency's database was accessed via their web site. No information was observed as contributing to any recognized environmental conditions on the subject property. This agency has not responded to JCB's request in time to be included in this report.
New York City Department of Sanitation Deputy Commissioner: **Environmental Control Board**	A FOIL letter was submitted to this agency for any information pertaining to violations assessed against the subject property. This agency has not responded to JCB's request in time to be included in this report.

5.3.2: Sanborn Fire Insurance Maps

The Sanborn Fire Insurance Maps reviewed are certified copies produced by Environmental Data Resources, Inc. (EDR) under an arrangement with The Sanborn Library, LLC. The following paragraphs are summaries of the significant findings extracted from these maps by a JCB environmental professional. Due to the quality of the reproductions, in some instances, exact conclusions were not always possible. Therefore, in these instances assumptions may have been made.

Sanborn Maps for the following years were available for review:

- The 1894 Sanborn Map depicts the subject property as containing a six (6) story structure and a five (5) story structure of unknown use. In addition the center portion of the subject property appears undeveloped. Lafayette Street does not connect to East Houston Street.

  The surrounding area is depicted as developed with commercial properties and dwellings.

- The 1905 Sanborn map depicts the subject property as containing the six (6) story structure facing Crosby Street. Lafayette Street is connected to East Houston Street taking a portion of the subject site. The site is depicted with the address 300 Lafayette.

  The Puck Building is depicted on the east side of Lafayette Street. The surrounding area is depicted developed with similar structures.

- The 1913 Sanborn map depicts the subject property with no significant changes to the subject property from the 1905 map. It should be noted that the 1913 map year contains less information then typical Sanborn maps.

  The surrounding area is depicted developed with similar structures.

- The 1922 Sanborn map depicts the subject property as occupied with a store and dwellings.

  Surrounding sites are depicted with an increase in commercial use. It should be noted that the adjoining property to north is indicated as a gasoline station with several buried tanks.

- The 1950 Sanborn map depicts the subject property with a one (1) story building with basement. The building is indicated as a store on both Lafayette Street and Crosby Street sides of the building. Also, auto repair ("Auto Rep.") is indicated on the Lafayette side of the building.

  The surrounding area is depicted developed with similar structures. The adjoining property to the north (21 East Houston Street) has been developed as gasoline service station with six (6) gasoline tanks ("G.Ts") and a repair garage with office. A subway entrance is depicted along East Houston Street.

- The 1968 Sanborn map depicts the subject property with no significant changes to the subject property from the 1950 map.

  Surrounding sites are depicted with no significant changes from the 1950 map.

- The 1976, and 1977 Sanborn maps depict no significant changes to the subject property from the 1968 map.

  Surrounding sites are depicted with no significant changes from the 1968 map.

- The 1978 Sanborn map depicts no significant changes to the subject property from the 1977 map; however, the indication of a store on both Lafayette Street and Crosby Street sides of the building are no longer present.

  Surrounding sites are depicted with no significant changes from the 1977 map.

- The 1979, 1980, 1983 and 1985 Sanborn maps depict no significant changes to the subject property from the 1978 map.

  The surrounding sites are depicted with no significant changes from the 1978 map; however the adjoining property to the north (21 East Houston Street) has been redeveloped with an iron canopy. The building is no longer indicated as well as the gasoline tanks. Parking ("park'g") is now indicated at the site.

- The 1987 Sanborn map depicts no significant changes to the subject property from the 1985 map.

  The surrounding sites are depicted with no significant changes from the 1985 map; however the adjoining property to the north (21 East Houston Street) is indicated as a filling station ("Fill'g. Sta').

- The 1988, 1990, 1992, 1993, and 1994 Sanborn maps depict no significant changes to the subject property from the 1987 map.

  The surrounding sites are depicted with no significant changes from the 1987 map; however the adjoining property to the south (298 Lafayette Street) is indicated as an auto repair ("auto rep.").

- The 1995, 1996, 2001, 2002, 2003, 2004, and 2005 Sanborn maps depict no significant changes to the subject property from the 1994 map.

  The surrounding sites are depicted with no significant changes from the 1994 map.

5.3.3: Aerial Photographs

Aerial photographs are pictures taken of the immediate area of the subject property from an airplane or helicopter at an altitude low enough to allow identification of development and activities. Aerial photographs can often be available from government agencies or private collections unique for a geographical area for various time periods.

It should be noted that many of the landmarks that exist today in the area of the subject property were not present in the earlier years photographs. Therefore, in some instances the exact location of the subject property could not be accurately determined. In these instances, assumptions were made and exact conclusions were not possible. The following paragraphs summarize the results of the available aerial photographs reviewed:

- The 1924 aerial photograph depicts the subject property as developed, however due to quality and scale, no specific uses were noted.

- The 1943 aerial photograph depicts the subject property as developed, however due to quality and scale, no specific uses were noted.

- The 1954 and 1966 aerial photographs depict the subject property as developed with what is expected to be the current subject structure; however, no specific uses were noted.

- The 1975 aerial photograph does not depict the subject site, as it is not in the photograph.

- The 1984 aerial photograph depicts the subject property as developed with what is expected to be the current subject structure; however, no specific uses were noted.

- The 1994 aerial photograph depicts the subject property as developed, however due to quality and scale, no specific uses were noted.

- The 1997, 1995, 1994 composite aerial photograph depicts the subject property as developed, however due to quality and scale, no specific uses were noted.

- The 2006 aerial photograph depicts the subject property; however, a film defect prevents any further evaluation.

5.3.4: Local Directories

Local directories are either published private or public directory sources showing ownership, occupants, or use of a property by referenced street addresses. These directories may include, but are not limited to city, cross reference and telephone directories. These past directories may provide useful information pertaining to the past uses of a site for various years.

A search of easily accessible directories was performed for various years in the area of the subject property. The results revealed the following listings:

Table 5.5:
City Directory Summary

Year	Target Property Listing	Source
2006	Houston Auto Repair, Inc.	Hill-Donnelly Information Services
2000	HOUSTON AT RPR INC	Cole Information Services
1998	GASETERIA OIL CORP HOUSTON AUTO REPAIR INC	NYNEX Telephone
1993	DISCOUNT 24 HR AUTO EXPRESS INC	NYNEX Telephone
1983	All Make Car Rentl Inc Bosbay Svce Center Inc Shanglei Sportswear Inc Yellow Box Of Tin Inc	New York Telephone

Table 5.5: City Directory Summary		
Year	**Target Property Listing**	**Source**
1931	SLATER JACOB SEARS ARTH CARR JAS CARR WALT CASERNO ALBERT MCMANUS JAS FISHER THOS ELEV OPR P B M	Manhattan and Bronx Directory Publishing Company Residential Directory
1927	MENDES MANUEL RESTRNT Auto Battery & Elec Co Hartford Battery Service Stations Philco Battery Stas Polsky M crpntr	New York Telephone

5.3.5: Historical Topographical Maps

The historical topographical maps reviewed are copies produced by Environmental Data Resources, Inc. (EDR) under an arrangement with the Unites States Geological Survey (USGS). The following paragraphs are summaries of the significant findings extracted from these maps by a JCB environmental professional. Due to the quality and/or scale of the reproductions, in some instances, exact conclusions were not always possible. Therefore, in these instances assumptions may have been made.

- The 1900, 1947, 1956, 1967, 1979 and 1995 maps depict the general area of the subject property with no specific structures and, due to scale, no exact conclusions pertaining to the subject property could be made.

  In each of the above referenced Topographic Maps, the area of the subject property is referenced at an elevation approximately 40 feet above sea level.

5.3.6: Environmental Lien Search

The Environmental Lien and other Activity and Use Limitations (AUL) search provides results from a search of available current land title records for environmental cleanup liens and other activity and use limitations, such as engineering controls and institutional controls.

The subject property was not identified with an Environmental Lien or other AULs.

5.4: Data Gaps

Data gaps are the lack of information of the use of the subject property for a certain time, which may or may not affect the ability to identify conditions indicative of releases of hazardous substances, pollutants, contaminants, petroleum products, and controlled substances on, at, in, or onto the subject property. If significant data gaps exist, despite the good faith efforts of the environmental professional, it may limit the ability to reach an opinion regarding the identification of the aforementioned conditions during those identified data gap periods.

The following data gaps were identified during the course of this assessment:

- Specific information pertaining to the structures past tenants and uses

If additional detailed information pertaining to the past occupants and their uses are determined, specifically details of hazardous substances or petroleum products stored and used on the subject property, it may change the significant findings and RECs presented in this report.

6.0: Property Reconnaissance

The objective of the property reconnaissance is to obtain information indicating the likelihood of any obvious recognized environmental conditions in connection with the subject property. A representative from JCB visited the subject property to visually and physically observe the subject property and any structures to the extent not obstructed in any way.

The findings are reported as they were observed at the time of the property visit. The property representative answered any questions they could regarding the subject property, its uses, conditions, and history through a questionnaire. Answers and comments from the property representative have been incorporated throughout this report where appropriate. The findings and conclusions of the site inspection and interviews with the site representative are reported herein, and have been prepared assuming that the comments and responses provided by the site representative are true and accurate.

6.1: Exterior Reconnaissance

During the exterior reconnaissance, the periphery of the subject property was visually and physically observed, as well as the periphery of all structures on the property. The property was then viewed from all adjacent public properties and thoroughfares.

Each area of the exterior of the subject property was identified (north side, south side, paved areas, unpaved areas, etc.) and then systematically inspected. The areas were identified in field drawings and photographs. Significant findings were then reported on customized JCB field logging forms.

6.1.1: Limitations

The following physical obstructions were observed during the property visit.

Table 6.1: Physical Obstructions or Other Limitations on the Exterior
• There were no obstructions or other limitations limiting the detail of the inspection

6.1.2: Summary Findings of the Exterior Property Reconnaissance

The following uses and conditions were visually and physically observed on the exterior of the subject property at the time of the property visit. Answers and comments from the property representative have been incorporated where appropriate.

Table 6.2: Exterior Property Reconnaissance	
Property Visit Date: July 24, 2012	
Uses & Condition	**Observations**
Current Use	The subject property is currently vacant, but was most recently utilized for automotive repair.
Description of Structures and Other Significant Improvements	Subject Structure: One (1) single-tenant commercial building approximately 2,195 square feet in size

Table 6.2: Exterior Property Reconnaissance	
Property Visit Date: July 24, 2012	
Uses & Condition	**Observations**
Roads	Unidentified roads or paths may sometimes be an indicator of an avenue for improper dumping or burying of hazardous substances or petroleum products. Therefore, an inspection of the subject property was performed to identify the presence and use of all roads and paths. No unidentified roads or paths were observed.
Potable Water Supply	The potable water system provides drinking water for the property occupants. Any adverse conditions impacting the water supply of this source may have a significant impact on the health and safety of the occupants. Therefore, a limited inspection of the potable water system was performed in an attempt to identify any potential adverse impact to the water supply. The site representative indicated that the subject property is connected to the municipal water supply. A confirmatory telephone call was placed to this agency and the representative stated that the subject property is connected to municipal water district. The representative also stated that the supply meets all federal and state standards for drinking water. No evidence of any on-site water wells or pumps were observed.
Sewage Disposal System	Any liquids or solvents poured or otherwise released into the subject structure's plumbing systems (sinks, floor drains, slop sinks, showers, sump pumps, etc.) reportedly discharges into the structure's sewage disposal system. The site representative indicated that the subject property is serviced by the municipal sewer system. A confirmatory telephone call was made to this agency by JCB and the agency representative confirmed the subject property's connection to their sewer service. Assuming that these statements are true and accurate, and that all the building plumbing systems discharge into the municipal sewer system, any past building discharges are not expected to be an REC.
Environmental Monitoring Wells	The presence of environmental or groundwater monitoring wells on a property may be an indicator of a current or past concerns. Therefore, an inspection of the subject property was performed for any evidence of past or present environmental or groundwater monitoring wells. No evidence of any environmental or groundwater monitoring wells was observed.
Drains & Dry Wells	Hazardous substances or petroleum products poured or otherwise released into an on-site storm drain is expected to be discharged directly into the subsurface of the subject property unless the drain is confirmed as being attached to a municipal storm water collection system. These discharges, if such discharges have occurred, may pose a significant environmental threat to the quality of the subsurface soils and groundwater on the subject property. No storm drains were observed.
Hazardous Substances & Petroleum Products **(Specifically in connection with subject property's identified uses: Including Storage Tanks & Drums)**	Hazardous substances and petroleum products being used in connection with the subject property's identified uses were investigated to determine if their storage, use, and disposal (waste) has any potential of being intentionally or accidentally discharged into the property's surface or subsurface. No hazardous substances or petroleum products specifically in connection with the subject property's identified use were observed as being stored, used, or generated as waste.

Table 6.2: Exterior Property Reconnaissance	
Property Visit Date: July 24, 2012	
Uses & Condition	**Observations**
Hazardous Substances & Petroleum Products **(Not necessarily in connection with the subject property's identified uses: Including Storage Tanks & Drums)**	Hazardous substances and petroleum products that are not necessarily in connection with the subject property's identified uses, but are still present on the subject property, were also investigated to determine if this storage, use, and disposal (waste) has any potential of being intentionally or accidentally discharged into the property's surfaces or subsurface. No hazardous substances or petroleum products not specifically in connection with the subject property's identified use were observed as being stored, used, or generated as waste.
Odors	The presence of unidentified noxious odors may be an indicator of current or past presence of hazardous substances or petroleum products on the subject property. Therefore, an inspection of the subject property was performed for any unidentified noxious odors. No strong, pungent and/or otherwise unidentified noxious odors were experienced.
Pools of Liquid	The presence of pools of liquid (puddles, standing surface water, sumps, etc.) or sheens on such pools of liquids may be an indicator of present and past spills of hazardous substances or petroleum products on the subject property, especially if these pools of liquids are associated with a waste stream. Therefore an inspection of all pools of liquids on the subject property was performed. No pools of liquid were observed on the exterior of the building.
Changes in Pavement	Changes in pavement may be an indicator of the maintenance or removal of an underground storage tank system or the burying of hazardous substances or petroleum products on the subject property. Therefore, an inspection of the subject property was performed for the presence of any significant or suspect changes in pavement or other ground coverings. Any significant changes identified were investigated to determine its reason or cause. No significant or unexplained changes in pavement were observed.
Stained Soil and/or Pavement	The presence of stained soils or pavement may be an indicator of past spills or leaks of hazardous substances or petroleum products. Any stains observed should be investigated to determine their origin and impact on the environmental quality of the subject property. No significant or unexplained stained soils or pavements were observed.
Pits, Piles, Ponds & Lagoons	If pits, piles, ponds, or lagoons have been used in connection with present or past waste disposal or waste treatment from on- and off-site processes, their presence may have a significant potential of adversely impacting the environmental quality of the subject property. Therefore, all pits, piles, ponds, and lagoons on the subject property were identified and investigated to determine if their present or past presence has had any significant potential impact the environmental quality of the subject property. No unidentified or significant pits, piles, ponds, or lagoons were observed.
Stressed Vegetation	The presence of stressed vegetation may be an indicator of past spills or dumping of hazardous substances or petroleum products. Therefore, any stressed vegetation on the subject property was investigated to determine if the cause is the result of any adverse environmental condition on the subject property. No stressed vegetation was observed.

Table 6.2: Exterior Property Reconnaissance	
Property Visit Date: July 24, 2012	
Uses & Condition	**Observations**
Solid Waste Disposal (Subject Structure & Property)	Solid wastes generated on the subject property should be investigated to ensure that all hazardous and petroleum waste generated is properly stored and disposed of off-site. Manifests should be provided and reviewed for all hazardous, petroleum or regulated waste generated. According to the property representative, all solid waste generated on the subject property is classified as general municipal waste and does not require any waste manifests, and that all waste generated is removed from the subject property by either a private carting company or the municipal sanitation department. No evidence of any significant environmental concerns were noted during the inspection of representative wastes generated on the subject property.
Waste Water Disposal (Subject Structure & Property)	Waste water pathways on the subject property were investigated to determine their potential to adversely impact the environmental quality of the subject property. Based upon the fact that the subject property is connected to the municipal sewer district any discharges into the subject structure's plumbing system is not an REC. Reference section *Drains & Dry Wells* of this table for details pertaining to the storm drains on the subject property.
PCBs & Transformers	Polychlorinated biphenyls (PCBs) are listed as hazardous substances. PCBs are often used in various electrical equipment such as transformers, capacitors, switches and voltage regulators as cooling solvents. They have also been identified as being used in hydraulic systems such as elevators and automotive lifts. These systems and other similar systems on the subject property should be expected to contain PCBs unless specifically noted otherwise. No suspect PCB containing equipment was observed.
Migrating Hazardous Conditions	An inspection of the subject property was performed to identify any potential conditions that may exist contributing to the migrating of hazardous substances or petroleum products onto the subject property from an off-site source. The inspection was limited to surface (non-atmospheric) migrating conditions. No surficial migrating conditions were observed since the subject property does not receive run-off from any of its immediately surrounding sites.
Other	Not Applicable

6.2: Interior Reconnaissance

The inspection of interior portions of the subject property included all areas used by occupants (such as loading docks, offices and restrooms) that were made available to the inspector. These areas and spaces were visually and physically observed. Inspections under floors and above ceilings or behind walls were not performed unless specifically warranted and noted in the report. JCB's inspectors first identified each area and space to be inspected, identified its use (manufacturing, administrative, production, etc...) and then systematically inspected the areas. The areas inspected were photographed where necessary, and significant findings were then reported on customized JCB field forms.

The property representative answered any questions they could regarding the subject property, its uses, conditions, and history. Answers and comments from the property representative have been incorporated throughout this report where appropriate.

6.2.1: Limitations

The following physical obstructions were observed during the structure's inspection.

Table 6.3: Physical Obstructions or Other Limitations of the Interior
• The roof of the structure was not available for inspection.

6.2.2: Summary Findings of the Interior Structures Reconnaissance

The following uses and conditions were visually and physically observed in the subject structures at the time of the property visit. Answers and comments from the property representative have been incorporated where appropriate.

Table 6.4: Interior Reconnaissance	
Property Visit Date : July 24, 2012	
Uses & Condition	**Observations**
General Description/ Current Identified Uses	One (1) single-tenant commercial building approximately 2,195 square feet in size The subject property is currently vacant.
Hazardous Substances & Petroleum Products (Specifically in connection with subject property's identified uses: Including Storage Tanks & Drums)	Hazardous substances and petroleum products being used in connection with the subject property's identified uses were investigated to determine if their storage, use, and disposal (waste) has any potential of being intentionally or accidentally discharged into the property's surface or subsurface. No significant hazardous substances and or petroleum products, specifically in connection with the subject property's identified use were observed as being stored, used, or generated as waste.
Hazardous Substances & Petroleum Products (Not necessarily in connection with the subject property's identified uses: Including Storage Tanks & Drums)	All hazardous substances and petroleum products located in the subject structures that are not necessarily in connection with the identified uses was also identified and inspected. No significant hazardous substances and or petroleum products not necessarily in connection with the subject property's identified use were observed as being stored, used, or generated as waste.
Odors	The presence of unidentified noxious odors may be an indicator of the current or past presence of hazardous substances or petroleum products in the subject structure. Therefore, an inspection of the subject structures was performed for any unidentified noxious odors on the subject property. No strong, pungent and/or otherwise unidentified noxious odors were experienced.
Heating and Cooling	The fuel sources for heating and cooling systems are often hazardous substances or petroleum products. Their storage should always be investigated to determine if their presence has adversely impacted the environmental quality of the subject property. The subject structure is heated and cooled by natural gas fired forced air systems located on the roof of the structure.
Stains or Corrosion	The presence of stains or corrosion may be an indicator of past spills or leaks of hazardous substances or petroleum products within the subject structure. Any stains observed were investigated to determine their origin and impact on the environmental quality of the subject structure. No significant staining or corrosion was observed.

Table 6.4: Interior Reconnaissance	
Property Visit Date : July 24, 2012	
Uses & Condition	**Observations**
Drains & Sumps	Hazardous substances or petroleum products poured or otherwise released into floor drains, sump, sinks or any other drain systems is discharged directly into the subject property's sewage disposal system. One (1) floor drain was observed on the first floor and one (1) floor drain was observed in the basement of the subject structure. No obvious signs of hazardous substances or staining were observed.
Pools of Liquid	The presence of pools of liquid (puddles, standing water, sumps, etc.) may be an indicator of present and past spills of hazardous substances or petroleum products in the subject structure. Therefore, an inspection of all pools of liquids on the subject property was performed. No pools of liquid were observed.
PCBs	Polychlorinated biphenyls (PCBs) are listed as hazardous substances. PCBs are often used in various electrical equipment such as transformers, capacitors, switches and voltage regulators as cooling solvents. They have also been identified as being used in hydraulic systems such as elevators and automotive lifts. These systems and other similar systems on the subject property should be expected to contain PCBs unless specifically noted otherwise. Fluorescent lighting was observed on-site. It is possible that some percentage of this lighting contains PCB type ballasts. An inspection of a representative number of the fluorescent lamps was performed and no signs of leaks or any past leaks were observed.
Other	Not Applicable

6.3: Site Plan

A site plan was not made available to JCB for review. JCB has relied upon descriptions provided by the property representative and observations made during the site visit as to the extent and layout of the subject property.

7.0: Non-Scope Additional Issues

Additional issues or conditions beyond the scope of ASTM's E 1527-05 were performed in connection with this Phase I Environmental Site Assessment. The following sections identify the additional issues or concerns.

7.1: Asbestos and Lead Containing Materials

A limited review of the structure's construction materials was performed to identify any suspect asbestos and lead containing materials. Due to the age of the structure, it is possible that asbestos and lead containing materials were utilized during its construction.

7.2: Radon

The United States Environmental Protection Agency (EPA) has defined a radon reading of 4.0 pCi/L as being the action level for indoor concentrations of radon. Based upon nationwide testing the EPA has prepared zone assignments for locations throughout the country. According to the EDR, the subject property is located within Zone 3, an indoor average level of radon < 2 pCi/L. Based upon the above, it can be expected that radon does not pose a significant environmental concern in the area of the subject property and therefore is not considered a recognized environmental condition.

7.3: Wetlands

Wetlands are lands and submerged lands commonly called marshes, swamps, sloughs, bogs and flats that support aquatic or semi-aquatic vegetation. These ecological areas are valuable resources necessary for flood control, surface and groundwater protection, wild life habitat, open space, and water resources. Adjacent areas immediately surrounding wetlands may also share some of these values. Wetlands and other similar valuable lands are protected under the federal wetland acts. Although the presence of wetlands themselves do not pose an environmental threat to the subject property, their presence on or in close proximity to the subject property, may significantly limit the use and any planned construction on the subject property. The subject property is not expected to be affected by any wetlands regulations.

7.4: Historic Fill

Historically, many sites in this geographical region may have used off-site fill during their initial construction. Detailed information pertaining to the origin and nature of this fill is not available. Therefore, it is possible that any historic fill on the subject property, if such fill exists, will contain petroleum and or hazardous substance contamination. The visual inspection, interviews and background research performed could not confirm the presence or absence of any historic fill on the subject property. The only reliable way to determine if any historical fill exists on the subject property would be to perform a detailed subsurface investigation, which is beyond the scope of this assessment. Typically, the presence of historic fill does not result in any significant environmental condition or require any immediate governmental imposed response action unless the material is disturbed or impacted by a site activity. Therefore, it is recommended that prior to any construction or planned disturbance, or if there are any other activities that may result in the disturbance or impact of the subsurface soils of the subject property that testing and laboratory analysis of the subsurface soils be performed to confirm the absence or presence of any historic fill. It should be noted that if the presence of historic fill is confirmed on the subject property it might add a significant increase to any future construction or site improvement costs.

8.0: Scope

8.1: Purpose

The purpose of this Phase I Environmental Site Assessment (ESA) was to identify, to the extent feasibly pursuant to the processes described herein, recognize environmental conditions that is significant adverse environmental concerns, in connection with the subject property. This practice is intended to permit the user to satisfy one of the requirements to qualify for the innocent landowner defense to CERCLA liability: that is, to undertake "all appropriate inquiry into the previous ownership and uses of the property consistent with good commercial or customary practice." This assessment was designed to provide the user with information as outlined in the customs and practices of 40 CFR Part 312, utilizing ASTM E1527-05 standard only as guidelines for investigations. It also is intended to assist the user in developing information about the environmental condition of the subject property. This Phase I ESA is site specific in that it relates only to the environmental assessment of the property address indicated and described herein as provided by the signee in the project proposal, and may be relied upon only by the proposal's signee.

8.2: Limitations and Exceptions of Assessment

This Phase I ESA was not intended to be in strict accordance with ASTM, be all inclusive, identify all potential concerns, or eliminate the possibility that the subject property may have environmental problems. Although J.C. Broderick & Associates, Inc. (JCB) has taken great care to identify such concerns or problems, it is possible that conditions un-permitted, undocumented, not observed, or otherwise concealed on the subject property could exist. Additional information, which was not found or made available to JCB, may result in a modification of the conclusions and recommendations presented.

8.3: Limiting Conditions and Methodology Used

This Phase I: ESA was prepared in a manner consistent with the level of skill ordinarily exhibited by members of the environmental auditing profession in this geographic region. No representations, expressed or implied, and no warranty or guarantee is included or intended in connection with this report. JCB cannot be responsible for any use, or the information contained in this report or for any misrepresentation of the information. The information contained in this report has been obtained from publicly available sources, interviews, and from visual observations of the subject property, that may have been limited by secured areas, overgrown vegetation or other obstructions. Although great care has been taken by JCB in compiling and checking the information contained in this report to ensure that it is current and accurate, JCB disclaims any and all liability for any errors, omissions, or inaccuracies of such information and data, whether attributable to an advertence or otherwise, and for any consequences arising therefrom. It is understood that JCB makes no representations or warranties of any kind, including, but not limited to, the warranties of fitness for a particular purpose of merchantability, nor should any such representation or warranty be implied with the respect to customer, its employees, or agents use thereof. JCB shall not be liable for any special, consequential or exemplary damages resulting in whole or in part from customer use of the data. Liability on the part of JCB is limited to the monetary value paid for this report. This report does not constitute a legal opinion.

9.0 : Phase I: ESA Findings and Conclusions

9.1: Findings

The subject property is located on the east side of Crosby Street, between East Houston Street to the north and Jersey Street to the south, in the Borough of Manhattan in the City and State of New York. The subject property is commonly known as 300 Lafayette Street, aka 135 Crosby Street, New York, New York 10012 (see site location map #1).

The subject property is rectangular in shape and is approximately 2,195 square feet in size. The subject structure consists of a single story commercial building constructed over a basement and is approximately 2,195 square feet in size.

The subject property contains only the existing structure, no paved or landscape areas are associated with the site.

The subject property is currently vacant and under construction. Based upon the inspection, interviews, and background research performed, significant hazardous substances and or petroleum products were not observed as being utilized in connection with the current identified uses of the subject property.

It is expected that the subject property was initially developed prior to 1894 and contained a residential dwelling. Sometime prior to 1950, the first structure was demolished and the current structure was constructed. The subject property has reportedly been vacant for approximately one (1) year, prior to that, tenants consisted of a mechanics shop, car rental, and battery company. Based upon the inspection, interviews, and background research performed, significant hazardous substances and petroleum products were likely to have been utilized in connection with the past known uses of the subject property.

The assessment performed revealed the following significant findings:

- Although the subject property is listed on several environmental databases, it has been concluded that these were erroneous entries and were to reflect the conditions at the adjoining property to the north, 21 East Houston Street.

- The property adjoining the subject property to the north, located at 21 East Houston Street, is listed on the following databases:

    - UST database referenced the site with Facility ID U001833038.
    - NYSDEC PBS database referenced the site with Facility ID 2-191256.
    - HIST UST, NY Spills, NY Hist Spills, and FINDS referenced the subject property with Spill Numbers 94-08102 and 02-30042. The spill numbers were closed on 10/26/05 and 3/20/06 respectively.

- The property adjoining the subject property to the west, located at 295 Lafayette Street, is listed on the following databases:

    - LTANKS and HIST LTANKS databases with Spill Number 9214395 due to a leaking AST which was closed on January 24, 1994
    - AST database with Facility ID 2-402052 due to one (1) 7,500 gallon #6 fuel oil Aboveground Storage Tank (AST)

- CT Manifest database with Manifest Number ctf1246464
- RCRA-NonGen database with EPA ID NYD0011360494
- FINDS database with Registry ID 110004334051 and 110012241895
- NY Manifest database with EPA ID NYD0011360494 and NYR000100867
- RCRA-Small Quantity Generator database with EPA ID NYR000100867

None of the other immediately adjoining sites to the subject property appeared on any of the environmental databases searched.

- Several sites within the approximate minimum search distance of the subject property did appear on a number of the Federal and State databases searched. Detailed information regarding these sites can be seen in the EDR report located in the appendices.

- The subject property is serviced with potable water from a municipal source. Therefore, any adverse impact to the groundwater under the subject property is not expected to have an impact on the potable water supply.

- Due to the age of the structure, it is expected that asbestos and lead containing materials were utilized during its construction. There was no suspect material observed in the building.

  However, it is generally recommended that prior to any construction or planned disturbance, or if there are any other changes in conditions that result in the damage or deterioration of any suspect building materials, that testing and laboratory analysis of such materials be performed.

- The background research performed suggested that several structures existed on the subject property in the past. These structures are expected to have been demolished when the current improvements were made. Due to the past demolition of these structures, a potential does exist for materials from such as having been used as fill on the subject property. These past structures may have utilized fuel oil storage tanks, asbestos containing building materials, lead based paint and/or various other hazardous materials.

  The only reliable way to determine if these past structures and their demolition have adversely impacted the environmental quality of the subject property would be to perform a detailed subsurface investigation. However, based upon the research and visual inspection performed to date, no evidence of any remaining hazardous materials from the previously existing structures were observed on the subject property.

- Based upon site inspection, interviews and background research performed, significant hazardous substances and or petroleum products are not currently in use on the subject property.

- Based upon background research, the property immediately adjoining the subject property to the north, located at 21 East Houston Street, is currently and was in the past a gasoline dispensing station containing several underground storage tanks.

  The lack of information pertaining to the use of hazardous materials on the adjoining property is a Recognized Environmental Condition (REC).

- Based upon background research, the property immediately adjoining the subject property to the north, located at 298 Lafayette Street, in the past was listed as an auto repair facility, and

therefore possibly utilized hazardous materials. No documentation pertaining to the handling of any hazardous materials utilized during site operations was available at the time of this report.

The lack of information pertaining to the use of hazardous materials on the adjoining property is a Recognized Environmental Condition (REC).

- Based upon background research, the subject property was listed as an auto repair facility in the past, and therefore possibly utilized hazardous materials on-site. No documentation pertaining to the handling of any hazardous materials utilized during site operations was available at the time of this report.

  The lack of information pertaining to the use of hazardous materials on the subject property is an REC.

9.2: Conclusions

We have performed the Phase I Environmental Site Assessment in conformance with the scope and limitations of ASTM Practice E 1527 and the Phase I ESA requirements of CEQR in accordance with the 2012 version of the CEQR Technical Manual for the subject property. Any exceptions to, or deletions from, this practice are described in Section 2.5 of this report.

- It is the opinion and recommendation of this environmental professional that based on publicly available data sources, interviews, and from visual observations contamination may exist or is known to exist. More work is required to determine nature and extent of the contamination so that the potential for significant adverse impacts can be fully disclosed and mitigation developed, as appropriate. A Phase II ESA should be performed to determine the nature and extent of contamination, if any, on the environmental quality of the subject property.

Our opinion that the above referenced significant findings that are not considered REC's is based upon the limited information obtained by JCB during the performance of this Phase I ESA and specifically reportedly herein. It should be noted that conditions may exist on the subject property that were not detected or confirmed during the performance of this Phase I ESA due to site limitations, or were outside the scope of work, or inaccuracies/insufficient information provided or obtained by JCB, and or any other reason. The only reliable way to ensure that the above referenced significant findings have not had a significant adverse impact on the environmental quality of the subject property, or are not an REC, would be to perform additional investigation, which should include on-site sampling and monitoring. These services are outside the scope of the Phase I ESA services; however, JCB can prepare a proposal if requested.

10.0: Certification

We have the specific qualifications, based on education, training, and experience to assess a property of the nature, history, and setting of the subject property. We have developed and performed the all appropriate inquiries in conformance with the standards and practices set forth in 40 CFR Part 312 as well as City Environmental Quality Review (CEQR) chapter 12 Section 320, January 2012.

Jeffrey Nannini
Environmental Scientist

I declare that, to the best of my professional knowledge and belief, I meet the definition of an Environmental Professional as defined in §312.10 of 40 CFR 312.

Steven Muller, CEC
Environmental Professional
EAA Certification No.: 81228
J.C. Broderick & Associates, Inc.



FIGURE 1:
SITE LOCATION MAP

J.C. Broderick & Associates, Inc.
Environmental Consulting & Testing
1775 Expressway Drive, North
Hauppauge, New York 11788
631.584.5492 fax 631.584.3395

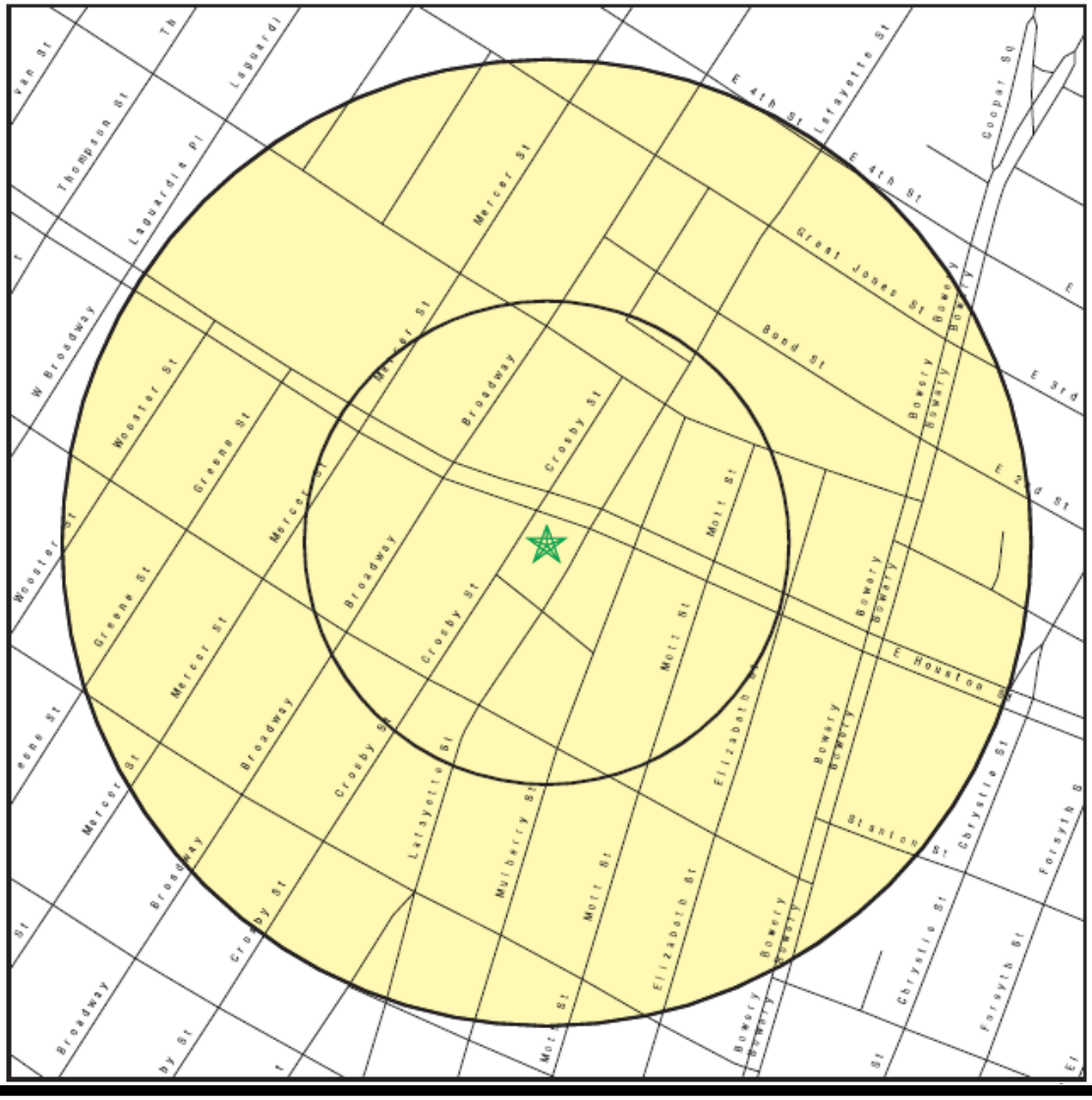

Site Location Map

Phase I Environmental Site Assessment

Subject Property
300 Lafayette Street
New York, NY 10012

FIGURE 1

JCB#: 12-23776



APPENDIX A:
SUBJECT PROPERTY PHOTOGRAPHS

J.C. Broderick & Associates, Inc.

Environmental Consulting & Testing

1775 Expressway Drive, North

Hauppauge, New York 11788

631.584.5492 fax 631.584.3395

Subject Structure
Facing West



Field Photograph Log

Phase I Environmental Site Assessment

Subject Property
300 Lafayette Street
New York, NY 10012

Photo No. 01

JCB#: 12-23680

Subject Structure
Facing East



Field Photograph Log

Phase I Environmental Site Assessment

Subject Property
300 Lafayette Street
New York, NY 10012

Photo No. 02

JCB#: 12-23680

Adjoining Property
To the North



Field Photograph Log

Phase I Environmental Site Assessment

Subject Property
300 Lafayette Street
New York, NY 10012

Photo No. 03

JCB#: 12-23680

Subject Property
New HVAC Units Mounted in the Roof and Ceiling



Field Photograph Log

Phase I Environmental Site Assessment

Subject Property
300 Lafayette Street
New York, NY 10012

Photo No. 04 **JCB#: 12-23680**

Subject Property
New HVAC Units Mounted on the Roof and Ceiling



Field Photograph Log

Phase I Environmental Site Assessment

Subject Property
300 Lafayette Street
New York, NY 10012

Photo No. 05

JCB#: 12-23680

Subject Property
1st Floor Interior Looking East



Field Photograph Log

Phase I Environmental Site Assessment

Subject Property
300 Lafayette Street
New York, NY 10012

Photo No. 06

JCB#: 12-23680

Subject Property
1st Floor Interior Looking West



Field Photograph Log

Phase I Environmental Site Assessment

Subject Property
300 Lafayette Street
New York, NY 10012

Photo No. 07

JCB#: 12-23680

Subject Property
Basement



Field Photograph Log

Phase I Environmental Site Assessment

Subject Property
300 Lafayette Street
New York, NY 10012

Photo No. 08

JCB#: 12-23680



APPENDIX B:
INTERVIEWS AND FREEDOM OF INFORMATION LAW REQUESTS

J.C. Broderick & Associates, Inc.

Environmental Consulting & Testing

1775 Expressway Drive, North
Hauppauge, New York 11780
631.584.5492 fax 631.584.3395

J.C. Broderick & Associates
Environmental Consulting & Testing
Tel: 631.584.5492 Fax: 631.584.3395

1775 Expressway Drive North
Hauppauge, New York 11788

Phase I Environmental Site Assessment (ESA) Property Representative Questionnaire

To be completed by the property representative with the most actual knowledge of the subject property; current owner, property manager, head of maintenance, and facilities director are examples of acceptable representatives.

Section No 1: Property Representative Information	
Property Representative Name	Adam Good
Title and Affiliation with Property	Executive Vice President (owner)
Representative Contact Information	Address: 364 Mapleton Avenue, Brooklyn NY 11211 Phone Number: 718 782 4200 x 243 Fax Number: 877 433 3078
Section No 2: Subject Property Description	
Subject Property Current Legal Owner	Paco Lafayette LLC
President or Other Owner Contact's Name	Adam Good, Executive Vice Pres.
Subject Property Name and Full Legal Address (*zip code included) County:	135 Crosby Street, NY, NY 10012 New York
A.K.A.s for Addresses	300 Lafayette Street NY NY 10012
Tax Map Numbers:	Section: Block: 510 Lot: 39
Property Size	2,195sf
Building Footprint	" "
Sewer Connection Provider	NYC
Water Service Provider	NYC
Natural Gas Provider	Con Ed
Electric Provider	Con Ed
Fuel Oil Provider (location and size of tanks, if any)	NA
Were any Phase I or Phase II ESAs or any other Environmental or Government Reports, or Testing Prepared for the Subject Property?	
Has there been any asbestos or lead abatement or surveys on the subject property?	Attach ACP5 if applicable NA

Are any substances on the property registered with the government, required use by permit, waste manifests or utilize Material Safety Data Sheets (MSDS)?	NA If yes, please name the substance and quantity and attach a copy of the registration/permit/manifest/MSDS with the return of this questionnaire.
Is there an architectural survey, fire escape map, or site plan available for the property ?	Yes If yes, please attach a copy with the return of this questionnaire.
Current Tenant(s): (Business Names) Attach Accurate Rent Role If Necessary	NA
Current Tenant Use(s): Be as specific as possible.	NA
Past Tenants and Uses (any person/business who occupied the property prior to the current tenants as far back as you can provide)	Houston car care. Mechanic shop
Section No3: Environmental Concerns For this section, "Substances" includes any hazardous substance, petroleum product, toxic pollutant, or controlled substance. Most common examples of "substances" include, but are not limited to; fuel oil, gasolene, motor oils, detergents, X-ray fixers and developers, hydraulic fluids, paints and paint thinners (> 5 gallons).	
Are any of the above mentioned substances currently stored, used, or generated as waste on the subject property?	NO If yes, name the substances, quantities, and locations.
Were any of the above mentioned substances stored, used, or generated as waste in the past on the subject property?	IT was a Mechanic shop so customary items You may find at Mech shop. Don't Know specifically If yes, name the substances, quantities, and locations.
Have any of the above mentioned substances been spilled or released in any way on the subject property, recently or in the past?	Don't Know If yes, name the substance and indicate where the spill occurred.
Does the subject property contain underground (UST) or aboveground (AST) storage tanks (in use, abandoned, or removed) for any of the above mentioned substances?	NO If yes, are there any documents supporting the current condition of those tanks.

In order to qualify for one of the Landowner Liability Protections (LLPs) offered by the Small Business Liability Relief and Brownfields Revitalization Act of 2001, the user must provide the following information (if available) to the environmental professional (JCB). Failure to provide this information could result in a determination that "All Appropriate Inquiry" is not complete.

	Yes	No
Are you aware of any environmental cleanup liens against the subject property that are filed or recorded under federal, tribal, state, or local law?		✓
Are you aware of any Activity and Use Limitations (AULs), such as engineering controls, land use restrictions, or institutional controls that are in place at the site and/or have been filed or recorded in a registry under federal, tribal, state, or local law?		✓
As the user of this ESA do you have any specialized knowledge (otherwise unknown accept for use on this property) of or experience related to the subject property or nearby (adjoining) sites?		
Does the purchase price for the subject property reasonably reflect the fair market value of the property?		
If you conclude that there is a difference, have you considered wether the lower purchase price is because contamination is known or believed to be present at the property?		

Property Representative Certification: The signee represents that to the best of the their knowledge the above statements and facts were answered truthfully and fully and with no omission or suppression of known knowledge. The preparer of this questionnaire believes they are the property representative with the most actual knowledge and highest ability to answer all questions fully to an acceptable level. In the case the property representative is aware of another individual that may have a more accurate answer, an attempt was made to contact that individual for the required information.

Name Adam Good

Title EVP

Signature

Date 7/24/12

Telephone Interviews With Municipal and Public Utility Representatives

Potable Water Supplier Agency Name: New York City DEP

Representative Name: Ms. Barner

Is the Subject Property Connected to the Municipal Potable Water Supply? ☑ YES ☐ NO

Does the Potable Water Supply Meet Federal and State Standards for Drinking Water? ☑ YES ☐ NO

Additional Information: Cannot release connection dates.

Municipal Sewer District: Agency Name: New York City DEP

Representative Name: Ms. Barner

Is the Subject Property Connected to the Municipal Sewer District? ☑ YES ☐ NO

Additional Information: Cannot release connection dates.

Electric Provider: Agency Name: Con Edison

Representative Name: Ms. Viscaino

Is the Subject Property Connected to Electric Utility Service? ☑ YES ☐ NO

Additional Information: Cannot release connection dates

Natural Gas Provider: Agency Name: Con Edison

Representative Name: Ms. Viscaino

Is the Subject Property Connected to Natural Gas Service? ☑ YES ☐ NO

Additional Information: Cannot release connection dates

JCB Representative: K. Spina **Signature:** K. Spina **Date:** 7-26-12

JCB Project # 12-23680 **Property Address:** 300 Lafayette Street
New York, New York

12-25680

FIRE DEPARTMENT – CITY OF NEW YORK

Public Records Unit / Tanks Section

9 MetroTech Center
Brooklyn, New York 11201-3857
(718) 999-2441 or 2442

Fuel Tank Special Report Request Form

SECTION A **CUSTOMER INFORMATION**

Please print the required information below.

J.C. Broderick & Sons.
Name

1775 Expressway Drive North
Address

Hauppauge NY. 11788
State Zip Code

631-584-5292
Telephone Number

OFFICE USE ONLY

Cashier / Search No.

PRU Staff
Accepted By/Initials:

Searched By:

Total Amount:

Note: Please make sure you complete this form and attach all required documents. Enclose a check or money order made payable to the **NYC Fire Department and a stamped self-addressed envelope (with postage).** Mail checks or money orders directly to the address and unit listed above. **DO NOT MAIL CASH.**

SECTION B **FUEL TANK REPORT - FEE $10.00 / PER REPORT**

300 Lafayette Street
House Number Street Name

Manhattan
Borough

- [x] THE TOTAL AMOUNT AND SIZE OF EXISTING FUEL OIL / HEATING TANKS
- [x] THE TOTAL AMOUNT AND SIZE OF REMOVED OR SEALED FUEL OIL / HEATING TANKS
- [x] THE TOTAL AMOUNT AND SIZE OF EXISTING BURIED MOTOR VEHICLE TANKS
- [x] THE TOTAL AMOUNT AND SIZE OF REMOVED OR SEALED BURIED MOTOR VEHICLE TANKS
- [ ] MOST RECENT TANK / PIPING TEST RESULTS
- [x] HISTORY OF BURIED TANKS LEAKS

Note: Requests will be responded to within 10 business days.

PR3 (July-08)

IN-23680

NEW YORK CITY DEPARTMENT OF ENVIRONMENTAL PROTECTION

Application for Records, Article 6 – New York State Public Officers Law, Freedom of Information Law

Complete Part I of this form. Please refer to instruction sheet for assistance in completing this form. If responsive records are located, you will be notified and informed of the required payment. Advance payment is required in check or money order payable to the City of New York before documents will be released. Either send the completed application to the Records Access Officer at NYC DEP, 59-17 Junction Blvd., 19th Fl., Flushing, NY 11373, or fax to (718) 595-6543. **DO NOT FAX AND MAIL.**

PART I. APPLICATION – Check type of record(s) requested:

- ☐ Bid/ Procurement (ACCO)
- ☑ Asbestos (BEC)
- ☑ Hazardous materials emergency response (BEC)
- ☑ Right To Know (BEC)
- ☑ Air permits/complaints/ inspections (BEC)
- ☑ Noise complaints/ inspections (BEC)
- ☑ Environmental Review/SEQRA (BEPA)
- ☑ Industrial Pretreatment/ sewer discharge violations (BWT)
- ☑ Water main/line repair/construction (BWSO)
- ☑ Sewer main/line repair/construction (BWSO)
- ☑ Water Quality (BWS/WQ)
- ☐ Watershed/ reservoir operations (BWS)
- ☐ Watershed area incident reports (DEP PD)
- ☐ Water bill accounts/ metering (BCS)
- ☐ Personnel records (HRM)
- ☐ Wastewater Treatment Plant operations (BWT)
- ☐ _____

I hereby apply to inspect or X receive copies of the following records (use additional sheets as needed and attach): 300 Lafayette Street, New York, New York

Location: BLOCK - 510 Lot - 39

Time frame/date of records: _____

Name: K. Spina Phone: 631-584-5492 E-Mail: _____

Firm: C.C. Broderick & Associates, Inc.

Address: 1775 Expressway Dr. North City Hauppauge State NY Zip 11788 Code _____

Signature: K. Spina Date: 7-23-12

PART II. DISPOSITION OF REQUEST (*TO BE COMPLETED BY THE DEPARTMENT*)

☐ APPROVED ☐ APPROVED IN PART - - To arrange for access to the records, please contact:

_____ (Department Representative) _____ (Bureau) _____ (Phone No.)

Number of Pages: _____ x$.25 per page = Cost: _____

☐ DENIED ☐ DENIED IN PART - - for reason(s) checked: References are to Sec. 87 of the Public Officers Law.

- ☐ Exempt: State/Fed. Statute (2(a))
- ☐ Invasion of personal privacy (2(b))
- ☐ Competitive position injury (2(d))
- ☐ Exempt: Law Enforcement (2(e))
- ☐ Inter/Intra-agency material (2(g))
- ☐ (Other) _____

Brief Description of records not subject to disclosure _____

A denial, in whole or in part, may be appealed within 30 days by writing to the NYCDEP FOIL Appeals Officer, 59-17 Junction Blvd., 19th Fl., Flushing, NY 11373

J.C. Broderick & Associates, Inc.
Environmental Consulting & Testing

1775 Expressway Drive North
Suite 1
Hauppauge, NY 11788
631 584 5492
Fax: 631.584.3395
www.jcbroderick.com

July 23, 2012

FOIL Officer
New York State Department of
Environmental Conservation, Region 2
47-40 21st Street
Long Island City, New York 11101

JCB#: 11-23680

To Whom It May Concern:

J.C. Broderick & Associates, Inc., is conducting a Phase I Environmental Site Assessment at the following location:

Address:	300 Lafayette Street New York, New York
Tax Map Numbers:	Block: 510 Lot(s): 39

Please consider this a Freedom of Information Act request for any information you may have pertaining to the release of petroleum products and/or hazardous materials, or any other environmental concerns on record (e.g., known or suspected hazardous waste landfills) on record for this location.

Your assistance is appreciated. Please feel free to contact me at (631)584-5492 with any questions, or you can fax information to (631) 584-3395.

Sincerely,
Kera Spina
Kera Spina
J.C. BRODERICK & ASSOCIATES, INC.

J.C. Broderick & Associates, Inc.
Environmental Consulting & Testing

1775 Expressway Drive North
Suite 1
Hauppauge, NY 11788
631.584.5492
Fax: 631.584.3395
www.jcbroderick.com

July 23, 2012

Robert Orlin
Deputy Commissioner - BLA
Legal Affair Bureau
New York City Department of Sanitation
125 Worth Street, Suite 710
New York, New York 10013

JCB#: 11-23680

Dear Mr. Orlin:

J.C. Broderick & Associates, Inc., is conducting a Phase I Environmental Site Assessment at the following location:

Address:	300 Lafayette Street New York, New York
Tax Map Numbers:	Block: 510 Lot(s): 39

Please consider this a Freedom of Information Act request for any information you may have pertaining to violations assessed against this location.

Your assistance is appreciated. Please feel free to contact me at (631)584-5492 with any questions.

Sincerely,
Kera Spina
Kera Spina
J.C. BRODERICK & ASSOCIATES, INC.

cc: - The City of New York Environmental Control Board
66 John Street
10th Floor
New York, New York 10038

J.C. Broderick & Associates, Inc.
Environmental Consulting & Testing

1775 Expressway Drive North
Suite 1
Hauppauge, NY 11788
631.584.5492
Fax: 631.584.3395
www.jcbroderick.com

July 23, 2012

Patricia Caruso
F.O.I.L. Officer
New York City Department of Health
2 Lafayette Street
11th Floor, CN 57
New York, New York 10007

JCB#: 11-23680

Dear Ms. Caruso:

We are writing pursuant to the New York Freedom Law to request access to certain information available from your agency. We would like to receive information regarding the known or potential environmental and public health hazards regarding the site in question.

We are requesting ANY and ALL information regarding the property located at

Address:	300 Lafayette Street New York, New York
Tax Map Numbers:	Block: 510 Lot(s): 39

Specifically, we would like to obtain information regarding hazardous material, spills, inspections/violations, tank/storage information, and any other recognized environmental conditions from the following divisions:

* Bureau of Environmental Investigations
* Radiation
* Public Health Engineering

We would appreciate a speedy reply to this request as it is of utmost importance to our study. Thank you for your assistance, we await your reply.

Sincerely,
Kera Spina
Kera Spina
J.C. BRODERICK & ASSOCIATES, INC.



APPENDIX C:
HISTORICAL REFERENCES

J.C. Broderick & Associates, Inc.
Environmental Consulting & Testing
1775 Expressway Drive, North
Hauppauge, New York 11788
631.584.5492 fax 631.584.3395

Commercial Property
300 Lafayette Street
New York, NY 10012

Inquiry Number: 3356945.5
July 03, 2012

The EDR Aerial Photo Decade Package

EDR® Environmental Data Resources Inc

440 Wheelers Farms Road
Milford, CT 06461
800.352.0050
www.edrnet.com

EDR Aerial Photo Decade Package

Environmental Data Resources, Inc. (EDR) Aerial Photo Decade Package is a screening tool designed to assist environmental professionals in evaluating potential liability on a target property resulting from past activities. EDR's professional researchers provide digitally reproduced historical aerial photographs, and when available, provide one photo per decade.

When delivered electronically by EDR, the aerial photo images included with this report are for ONE TIME USE ONLY. Further reproduction of these aerial photo images is prohibited without permission from EDR. For more information contact your EDR Account Executive.

Thank you for your business.
Please contact EDR at 1-800-352-0050
with any questions or comments.

Disclaimer - Copyright and Trademark Notice

This Report contains certain information obtained from a variety of public and other sources reasonably available to Environmental Data Resources, Inc. It cannot be concluded from this Report that coverage information for the target and surrounding properties does not exist from other sources. **NO WARRANTY EXPRESSED OR IMPLIED, IS MADE WHATSOEVER IN CONNECTION WITH THIS REPORT. ENVIRONMENTAL DATA RESOURCES, INC. SPECIFICALLY DISCLAIMS THE MAKING OF ANY SUCH WARRANTIES, INCLUDING WITHOUT LIMITATION, MERCHANTABILITY OR FITNESS FOR A PARTICULAR USE OR PURPOSE. ALL RISK IS ASSUMED BY THE USER. IN NO EVENT SHALL ENVIRONMENTAL DATA RESOURCES, INC. BE LIABLE TO ANYONE, WHETHER ARISING OUT OF ERRORS OR OMISSIONS, NEGLIGENCE, ACCIDENT OR ANY OTHER CAUSE, FOR ANY LOSS OF DAMAGE, INCLUDING, WITHOUT LIMITATION, SPECIAL, INCIDENTAL, CONSEQUENTIAL, OR EXEMPLARY DAMAGES. ANY LIABILITY ON THE PART OF ENVIRONMENTAL DATA RESOURCES, INC. IS STRICTLY LIMITED TO A REFUND OF THE AMOUNT PAID FOR THIS REPORT.** Purchaser accepts this Report AS IS. Any analyses, estimates, ratings, environmental risk levels or risk codes provided in this Report are provided for illustrative purposes only, and are not intended to provide, nor should they be interpreted as providing any facts regarding, or prediction or forecast of, any environmental risk for any property. Only a Phase I Environmental Site Assessment performed by an environmental professional can provide information regarding the environmental risk for any property. Additionally, the information provided in this Report is not to be construed as legal advice.

Copyright 2012 by Environmental Data Resources, Inc. All rights reserved. Reproduction in any media or format, in whole or in part, of any report or map of Environmental Data Resources, Inc., or its affiliates, is prohibited without prior written permission.

EDR and its logos (including Sanborn and Sanborn Map) are trademarks of Environmental Data Resources, Inc. or its affiliates. All other trademarks used herein are the property of their respective owners.

Date EDR Searched Historical Sources:

Aerial Photography July 03, 2012

Target Property:

300 Lafayette Street

New York, NY 10012

Year	***Scale***	***Details***	***Source***
1924	Aerial Photograph. Scale: 1"=500'	Panel #: 40073-F8, Brooklyn, NY;/Flight Date: July 01, 1924	EDR
1943	Aerial Photograph. Scale: 1"=500'	Panel #: 40073-F8, Brooklyn, NY;/Flight Date: December 21, 1943	EDR
1954	Aerial Photograph. Scale: 1"=250'	Panel #: 40073-F8, Brooklyn, NY;/Flight Date: February 27, 1954	EDR
1966	Aerial Photograph. Scale: 1"=500'	Panel #: 40073-F8, Brooklyn, NY;/Flight Date: February 23, 1966	EDR
1975	Aerial Photograph. Scale: 1"=500'	Panel #: 40073-F8, Brooklyn, NY;/Flight Date: April 01, 1975	EDR
1984	Aerial Photograph. Scale: 1"=500'	Panel #: 40073-F8, Brooklyn, NY;/Flight Date: April 27, 1984	EDR
1994	Aerial Photograph. Scale: 1"=750'	Panel #: 40073-F8, Brooklyn, NY;/Flight Date: April 04, 1994	EDR
1997,1994,1995	Aerial Photograph. Scale: 1"=500'	Panel #: 40073-F8, Brooklyn, NY;/Composite DOQQ - acquisition dates: April 10, 1997,April 04, 1994,March 13, 1995	EDR
2006	Aerial Photograph. Scale: 1"=500'	Panel #: 40073-F8, Brooklyn, NY;/Flight Year: 2006	EDR



INQUIRY #: 3356945.5

YEAR: 1924

= 500'

N

EDR Environmental Data Resources Inc


INQUIRY #: 3356945.5
YEAR: 1943
= 500'
N


INQUIRY #: 3356945.5
YEAR: 1954
= 250'
N


INQUIRY #: 3356945.5
YEAR: 1966
= 500'
N
EDR Environmental Data Resources Inc



INQUIRY #: 3356945.5

YEAR: 1975

= 500'

N

EDR Environmental Data Resources Inc


10-415
INQUIRY #: 3356945.5
YEAR: 1984
= 500'
N


INQUIRY #: 3356945.5
YEAR: 1994
= 750'
N


INQUIRY #: 3356945.5
YEAR: 1997,1994,1995
(DOQQ)
= 500'
N
EDR Environmental Data Resources Inc


INQUIRY #: 3356945.5
YEAR: 2006
= 500'
N
EDR Environmental Data Resources Inc

Commercial Property
300 Lafayette Street
New York, NY 10012

Inquiry Number: 3356945.3
July 02, 2012

Certified Sanborn® Map Report

EDR® Environmental Data Resources Inc

440 Wheelers Farms Road
Milford, CT 06461
800.352.0050
www.edrnet.com

Certified Sanborn® Map Report

7/02/12

Site Name:
Commercial Property
300 Lafayette Street
New York, NY 10012

Client Name:
J.C. Broderick
1775 Expressway Drive North
Hauppauge, NY 11788-0000

EDR Inquiry # 3356945.3

Contact: Steven Muller

EDR® Environmental Data Resources Inc

The complete Sanborn Library collection has been searched by EDR, and fire insurance maps covering the target property location provided by J.C. Broderick were identified for the years listed below. The certified Sanborn Library search results in this report can be authenticated by visiting www.edrnet.com/sanborn and entering the certification number. Only Environmental Data Resources Inc. (EDR) is authorized to grant rights for commercial reproduction of maps by Sanborn Library LLC, the copyright holder for the collection.

Certified Sanborn Results:

Site Name: Commercial Property
Address: 300 Lafayette Street
City, State, Zip: New York, NY 10012
Cross Street:
P.O. # NA
Project: 12-23680
Certification # EFC3-4C42-9EBA

Sanborn® Library search results
Certification # EFC3-4C42-9EBA

Maps Provided:

2005	1995	1988	1978	1950	1895
2004	1994	1987	1977	1922	1894
2003	1993	1985	1976	1921	
2002	1992	1983	1975	1913	
2001	1991	1980	1969	1905	
1996	1990	1979	1968	1904	

The Sanborn Library includes more than 1.2 million Sanborn fire insurance maps, which track historical property usage in approximately 12,000 American cities and towns. Collections searched:

- ☑ Library of Congress
- ☑ University Publications of America
- ☑ EDR Private Collection

The Sanborn Library LLC Since 1866™

Limited Permission To Make Copies

J.C. Broderick (the client) is permitted to make up to THREE photocopies of this Sanborn Map transmittal and each fire insurance map accompanying this report solely for the limited use of its customer. No one other than the client is authorized to make copies. Upon request made directly to an EDR Account Executive, the client may be permitted to make a limited number of additional photocopies. This permission is conditioned upon compliance by the client, its customer and their agents with EDR's copyright policy; a copy of which is available upon request.

Disclaimer - Copyright and Trademark notice

This Report contains certain information obtained from a variety of public and other sources reasonably available to Environmental Data Resources, Inc. It cannot be concluded from this Report that coverage information for the target and surrounding properties does not exist from other sources. NO WARRANTY EXPRESSED OR IMPLIED, IS MADE WHATSOEVER IN CONNECTION WITH THIS REPORT. ENVIRONMENTAL DATA RESOURCES, INC. SPECIFICALLY DISCLAIMS THE MAKING OF ANY SUCH WARRANTIES, INCLUDING WITHOUT LIMITATION, MERCHANTABILITY OR FITNESS FOR A PARTICULAR USE OR PURPOSE. ALL RISK IS ASSUMED BY THE USER. IN NO EVENT SHALL ENVIRONMENTAL DATA RESOURCES, INC. BE LIABLE TO ANYONE, WHETHER ARISING OUT OF ERRORS OR OMISSIONS, NEGLIGENCE, ACCIDENT OR ANY OTHER CAUSE, FOR ANY LOSS OF DAMAGE, INCLUDING, WITHOUT LIMITATION, SPECIAL, INCIDENTAL CONSEQUENTIAL, OR EXEMPLARY DAMAGES. ANY LIABILITY ON THE PART OF ENVIRONMENTAL DATA RESOURCES, INC. IS STRICTLY LIMITED TO A REFUND OF THE AMOUNT PAID FOR THIS REPORT. Purchaser accepts this Report "AS IS". Any analyses, estimates, ratings, environmental risk levels or risk codes provided in this Report are provided for illustrative purposes only, and are not intended to provide, nor should they be interpreted as providing any facts regarding, or prediction or forecast of, any environmental risk for any property. Only a Phase I Environmental Site Assessment performed by an environmental professional can provide information regarding the environmental risk for any property. Additionally, the information provided in this Report is not to be construed as legal advice.

Copyright 2012 by Environmental Data Resources, Inc. All rights reserved. Reproduction in any media or format, in whole or in part, of any report or map of Environmental Data Resources, Inc., or its affiliates, is prohibited without prior written permission.

EDR and its logos (including Sanborn and Sanborn Map) are trademarks of Environmental Data Resources, Inc. or its affiliates. All other trademarks used herein are the property of their respective owners.

Sanborn Sheet Thumbnails

This Certified Sanborn Map Report is based upon the following Sanborn Fire Insurance map sheets.

2005 Source Sheets



Volume 1N, Sheet 72



Volume 1N, Sheet 75



Volume 1N, Sheet 76



Volume 3, Sheet 9



Volume 3, Sheet 10

2004 Source Sheets



Volume 1N, Sheet 72



Volume 1N, Sheet 75



Volume 1N, Sheet 76



Volume 3, Sheet 9



Volume 3, Sheet 10

2003 Source Sheets

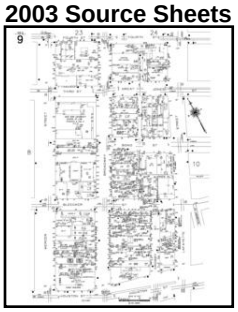

Volume 3, Sheet 9



Volume 3, Sheet 10



Volume 1N, Sheet 72



Volume 1N, Sheet 75



Volume 1N, Sheet 76



Volume 1S, Sheet xxxx

2002 Source Sheets



Volume 3, Sheet 9



Volume 3, Sheet 10



Volume 1N, Sheet 72



Volume 1N, Sheet 75



Volume 1N, Sheet 76

2001 Source Sheets

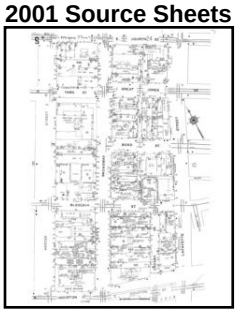

Volume 3, Sheet 9



Volume 3, Sheet 10



Volume 1N, Sheet 72



Volume 1N, Sheet 75



Volume 1N, Sheet 76

1996 Source Sheets



Volume 1N, Sheet 75



Volume 1N, Sheet 76

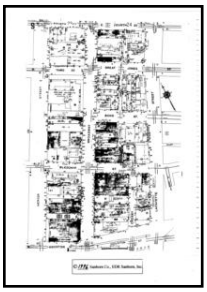

Volume 3, Sheet 9



Volume 3, Sheet 10

1995 Source Sheets



Volume 1N, Sheet 72



Volume 1N, Sheet 75



Volume 1N, Sheet 76



Volume 3, Sheet 9



Volume 3, Sheet 10

1994 Source Sheets



Volume 1N, Sheet 72



Volume 1N, Sheet 75



Volume 1N, Sheet 76

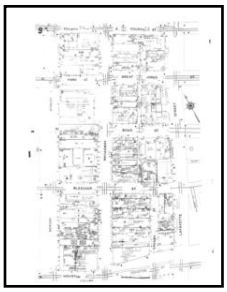

Volume 3, Sheet 9



Volume 3, Sheet 10

1993 Source Sheets



Volume 1N, Sheet 72



Volume 1N, Sheet 75



Volume 1N, Sheet 76



Volume 3, Sheet 9



Volume 3, Sheet 10

1992 Source Sheets



Volume 1N, Sheet 72



Volume 1N, Sheet 75



Volume 1N, Sheet 76



Volume 3, Sheet 9



Volume 3, Sheet 10

1991 Source Sheets



Volume 3, Sheet 9



Volume 3, Sheet 10

1990 Source Sheets



Volume 1N, Sheet 72

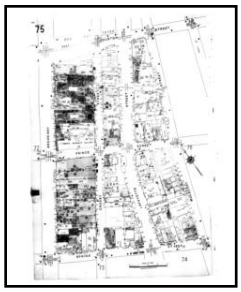

Volume 1N, Sheet 75



Volume 1N, Sheet 76

1988 Source Sheets



Volume 1N, Sheet 72



Volume 1N, Sheet 75



Volume 1N, Sheet 76



Volume 3, Sheet 9



Volume 3, Sheet 10

1987 Source Sheets



Volume 3, Sheet 9



Volume 3, Sheet 10



Volume 1N, Sheet 72

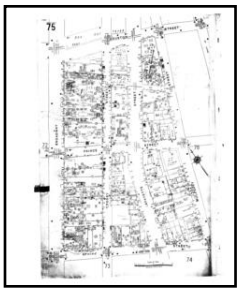

Volume 1N, Sheet 75



Volume 1N, Sheet 76

1985 Source Sheets



Volume 1N, Sheet 72



Volume 1N, Sheet 75



Volume 1N, Sheet 76



Volume 3, Sheet 9



Volume 3, Sheet 10

1983 Source Sheets



Volume 3, Sheet 9



Volume 3, Sheet 10



Volume 1N, Sheet 72



Volume 1N, Sheet 75



Volume 1N, Sheet 76

1980 Source Sheets



Volume 3, Sheet 9



Volume 3, Sheet 10



Volume 3, Sheet xxxx



Volume 1N, Sheet 72



Volume 1S, Sheet xxxx



Volume 1N, Sheet 75



Volume 1N, Sheet 76



Volume 2, Sheet xxxx

1979 Source Sheets



Volume 1N, Sheet 72

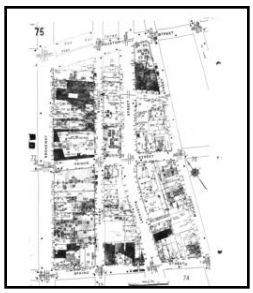

Volume 1N, Sheet 75



Volume 1N, Sheet 76



Volume 3, Sheet 9



Volume 3, Sheet 10

1978 Source Sheets



Volume 1N, Sheet 72



Volume 1N, Sheet 75



Volume 1N, Sheet 76

1977 Source Sheets



Volume 1N, Sheet 72



Volume 1N, Sheet 75



Volume 1N, Sheet 76

1976 Source Sheets



Volume 1N, Sheet 72

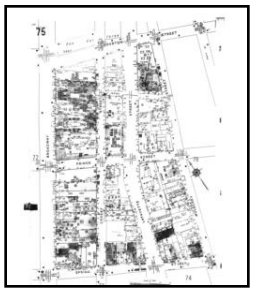

Volume 1N, Sheet 75

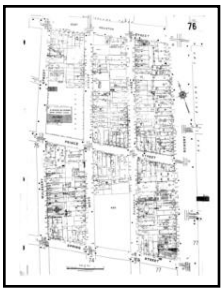

Volume 1N, Sheet 76

1975 Source Sheets



Volume 3, Sheet 9



Volume 3, Sheet 10

1969 Source Sheets

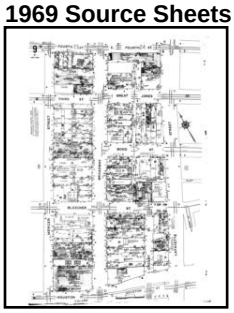

Volume 3, Sheet 9



Volume 3, Sheet 10

1968 Source Sheets



Volume 1N, Sheet 72

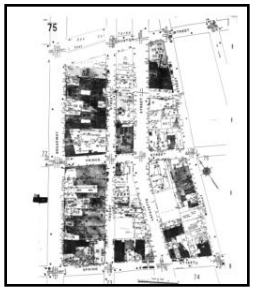

Volume 1N, Sheet 75

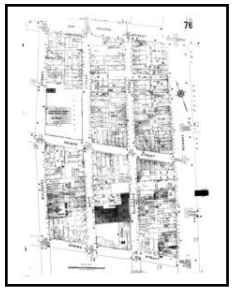

Volume 1N, Sheet 76

1950 Source Sheets



Volume 3, Sheet xxxx

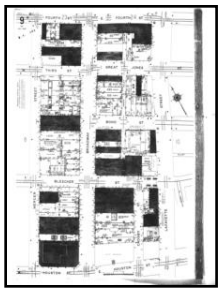

Volume 3, Sheet 9



Volume 3, Sheet 10



Volume 1N, Sheet 72



Volume 1N, Sheet 75

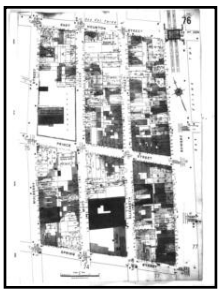

Volume 1N, Sheet 76



Volume 1S, Sheet xxxx



Volume 2, Sheet xxxx

1922 Source Sheets

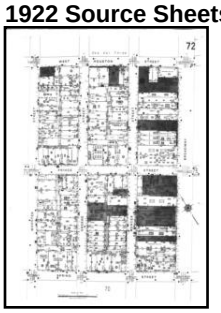

Volume 1N, Sheet 72



Volume 1N, Sheet xxxx



Volume 1N, Sheet 75

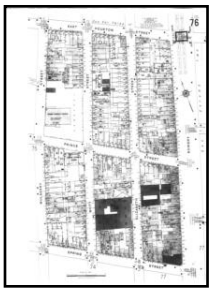

Volume 1N, Sheet 76

1921 Source Sheets



Volume 3, Sheet 9

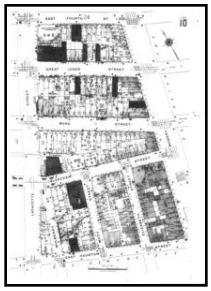

Volume 3, Sheet 10

1913 Source Sheets



Volume Atlas Maps, Sheet 04

1905 Source Sheets



Volume 1N, Sheet 72

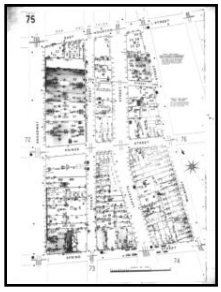

Volume 1N, Sheet 75



Volume 1N, Sheet 76

1904 Source Sheets



Volume 3, Sheet 9



Volume 3, Sheet 10

1895 Source Sheets



Volume 3, Sheet 29



Volume 3, Sheet 49

1894 Source Sheets



Volume 1N, Sheet 24



Volume 1N, Sheet xxxx

2005 Certified Sanborn Map



The certified Sanborn Library search results in this report can be authenticated by visiting www.ednet.com/sanborn and entering the certification number. Only Environmental Data Resources Inc. (EDR) is authorized to grant rights for commercial reproduction of maps by The Sanborn Library LLC, the copyright holder for the collection.

Certification # EFC3-4C42-9EBA

Site Name:	Commercial Property
Address:	300 Lafayette Street
City, ST, ZIP:	New York NY 10012
Client:	J.C. Broderick
EDR Inquiry:	3356945.3
Order Date:	7/2/2012 7:03:00 PM
Certification #	EFC3-4C42-9EBA
Copyright:	2005

This Certified Sanborn Map combines the following sheets.
Outlined areas indicate map sheets within the collection.



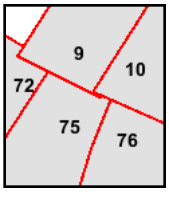

Volume 1N, Sheet 72
Volume 1N, Sheet 75
Volume 1N, Sheet 76
Volume 3, Sheet 9
Volume 3, Sheet 10

0 Feet 150 300 600

N

2004 Certified Sanborn Map



The certified Sanborn Library search results in this report can be authenticated by visiting www.edrnet.com/sanborn and entering the certification number. Only Environmental Data Resources Inc. (EDR) is authorized to grant rights for commercial reproduction of maps by The Sanborn Library LLC, the copyright holder for the collection.

Certification # EFC3-4C42-9EBA

Site Name:	Commercial Property
Address:	300 Lafayette Street
City, ST, ZIP:	New York NY 10012
Client:	J.C. Broderick
EDR Inquiry:	3356945.3
Order Date:	7/2/2012 7:03:00 PM
Certification #	EFC3-4C42-9EBA
Copyright:	2004

This Certified Sanborn Map combines the following sheets.
Outlined areas indicate map sheets within the collection.



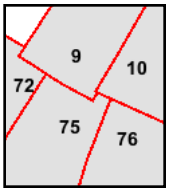

Volume 1N, Sheet 72
Volume 1N, Sheet 75
Volume 1N, Sheet 76
Volume 3, Sheet 9
Volume 3, Sheet 10

0 Feet 150 300 600

N

2003 Certified Sanborn Map



The certified Sanborn Library search results in this report can be authenticated by visiting www.ednet.com/sanborn and entering the certification number. Only Environmental Data Resources Inc. (EDR) is authorized to grant rights for commercial reproduction of maps by The Sanborn Library LLC, the copyright holder for the collection.

Certification # EFC3-4C42-9EBA

Site Name:	Commercial Property
Address:	300 Lafayette Street
City, ST, ZIP:	New York NY 10012
Client:	J.C. Broderick
EDR Inquiry:	3356945.3
Order Date:	7/2/2012 7:03:00 PM
Certification #	EFC3-4C42-9EBA
Copyright:	2003

This Certified Sanborn Map combines the following sheets.
Outlined areas indicate map sheets within the collection.

0 Feet 150 300 600



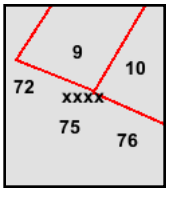

Volume 3, Sheet 9
Volume 3, Sheet 10
Volume 1N, Sheet 72
Volume 1N, Sheet 75
Volume 1N, Sheet 76
Volume 1S, Sheet xxxx

N

2002 Certified Sanborn Map



The certified Sanborn Library search results in this report can be authenticated by visiting www.edrnet.com/sanborn and entering the certification number. Only Environmental Data Resources Inc. (EDR) is authorized to grant rights for commercial reproduction of maps by The Sanborn Library LLC, the copyright holder for the collection.

Certification # EFC3-4C42-9EBA

Site Name:	Commercial Property
Address:	300 Lafayette Street
City, ST, ZIP:	New York NY 10012
Client:	J.C. Broderick
EDR Inquiry:	3356945.3
Order Date:	7/2/2012 7:03:00 PM
Certification #	EFC3-4C42-9EBA
Copyright:	2002

THE SANBORN LIBRARY LLC Sanborn SEAL OF AUTHENTICITY

This Certified Sanborn Map combines the following sheets.
Outlined areas indicate map sheets within the collection.

0 Feet 150 300 600



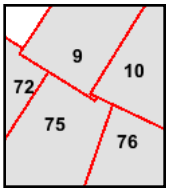

Volume 3, Sheet 9
Volume 3, Sheet 10
Volume 1N, Sheet 72
Volume 1N, Sheet 75
Volume 1N, Sheet 76

N

2001 Certified Sanborn Map



The certified Sanborn Library search results in this report can be authenticated by visiting www.edrnet.com/sanborn and entering the certification number. Only Environmental Data Resources Inc. (EDR) is authorized to grant rights for commercial reproduction of maps by The Sanborn Library LLC, the copyright holder for the collection.

Certification # EFC3-4C42-9EBA

Site Name:	Commercial Property
Address:	300 Lafayette Street
City, ST, ZIP:	New York NY 10012
Client:	J.C. Broderick
EDR Inquiry:	3356945.3
Order Date:	7/2/2012 7:03:00 PM
Certification #	EFC3-4C42-9EBA
Copyright:	2001

This Certified Sanborn Map combines the following sheets.
Outlined areas indicate map sheets within the collection.



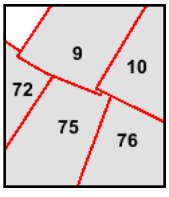

Volume 3, Sheet 9
Volume 3, Sheet 10
Volume 1N, Sheet 72
Volume 1N, Sheet 75
Volume 1N, Sheet 76

0 Feet 150 300 600

N

1996 Certified Sanborn Map



The certified Sanborn Library search results in this report can be authenticated by visiting www.edrnet.com/sanborn and entering the certification number. Only Environmental Data Resources Inc. (EDR) is authorized to grant rights for commercial reproduction of maps by The Sanborn Library LLC, the copyright holder for the collection.

Certification # EFC3-4C42-9EBA

Site Name:	Commercial Property
Address:	300 Lafayette Street
City, ST, ZIP:	New York NY 10012
Client:	J.C. Broderick
EDR Inquiry:	3356945.3
Order Date:	7/2/2012 7:03:00 PM
Certification #	EFC3-4C42-9EBA
Copyright:	1996

This Certified Sanborn Map combines the following sheets.
Outlined areas indicate map sheets within the collection.



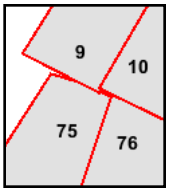

Volume 1N, Sheet 75
Volume 1N, Sheet 76
Volume 3, Sheet 9
Volume 3, Sheet 10

0 Feet 150 300 600

N

1995 Certified Sanborn Map



The certified Sanborn Library search results in this report can be authenticated by visiting www.edrnet.com/sanborn and entering the certification number. Only Environmental Data Resources Inc. (EDR) is authorized to grant rights for commercial reproduction of maps by The Sanborn Library LLC, the copyright holder for the collection.

Certification # EFC3-4C42-9EBA

Site Name:	Commercial Property
Address:	300 Lafayette Street
City, ST, ZIP:	New York NY 10012
Client:	J.C. Broderick
EDR Inquiry:	3356945.3
Order Date:	7/2/2012 7:03:00 PM
Certification #	EFC3-4C42-9EBA
Copyright:	1995

This Certified Sanborn Map combines the following sheets.
Outlined areas indicate map sheets within the collection.



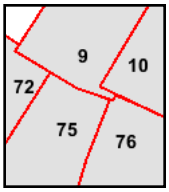

Volume 1N, Sheet 72
Volume 1N, Sheet 75
Volume 1N, Sheet 76
Volume 3, Sheet 9
Volume 3, Sheet 10

0 Feet 150 300 600

N

1994 Certified Sanborn Map



The certified Sanborn Library search results in this report can be authenticated by visiting www.ednet.com/sanborn and entering the certification number. Only Environmental Data Resources Inc. (EDR) is authorized to grant rights for commercial reproduction of maps by The Sanborn Library LLC, the copyright holder for the collection.

Certification # EFC3-4C42-9EBA

Site Name:	Commercial Property
Address:	300 Lafayette Street
City, ST, ZIP:	New York NY 10012
Client:	J.C. Broderick
EDR Inquiry:	3356945.3
Order Date:	7/2/2012 7:03:00 PM
Certification #	EFC3-4C42-9EBA
Copyright:	1994

This Certified Sanborn Map combines the following sheets.
Outlined areas indicate map sheets within the collection.



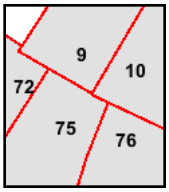

Volume 1N, Sheet 72
Volume 1N, Sheet 75
Volume 1N, Sheet 76
Volume 3, Sheet 9
Volume 3, Sheet 10

0 Feet 150 300 600

N

1993 Certified Sanborn Map



The certified Sanborn Library search results in this report can be authenticated by visiting www.edrnet.com/sanborn and entering the certification number. Only Environmental Data Resources Inc. (EDR) is authorized to grant rights for commercial reproduction of maps by The Sanborn Library LLC, the copyright holder for the collection.

Certification # EFC3-4C42-9EBA

Site Name:	Commercial Property
Address:	300 Lafayette Street
City, ST, ZIP:	New York NY 10012
Client:	J.C. Broderick
EDR Inquiry:	3356945.3
Order Date:	7/2/2012 7:03:00 PM
Certification #	EFC3-4C42-9EBA
Copyright:	1993

This Certified Sanborn Map combines the following sheets.
Outlined areas indicate map sheets within the collection.



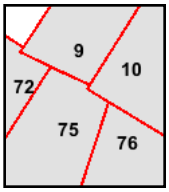

Volume 1N, Sheet 72
Volume 1N, Sheet 75
Volume 1N, Sheet 76
Volume 3, Sheet 9
Volume 3, Sheet 10

0 Feet 150 300 600

N

1992 Certified Sanborn Map

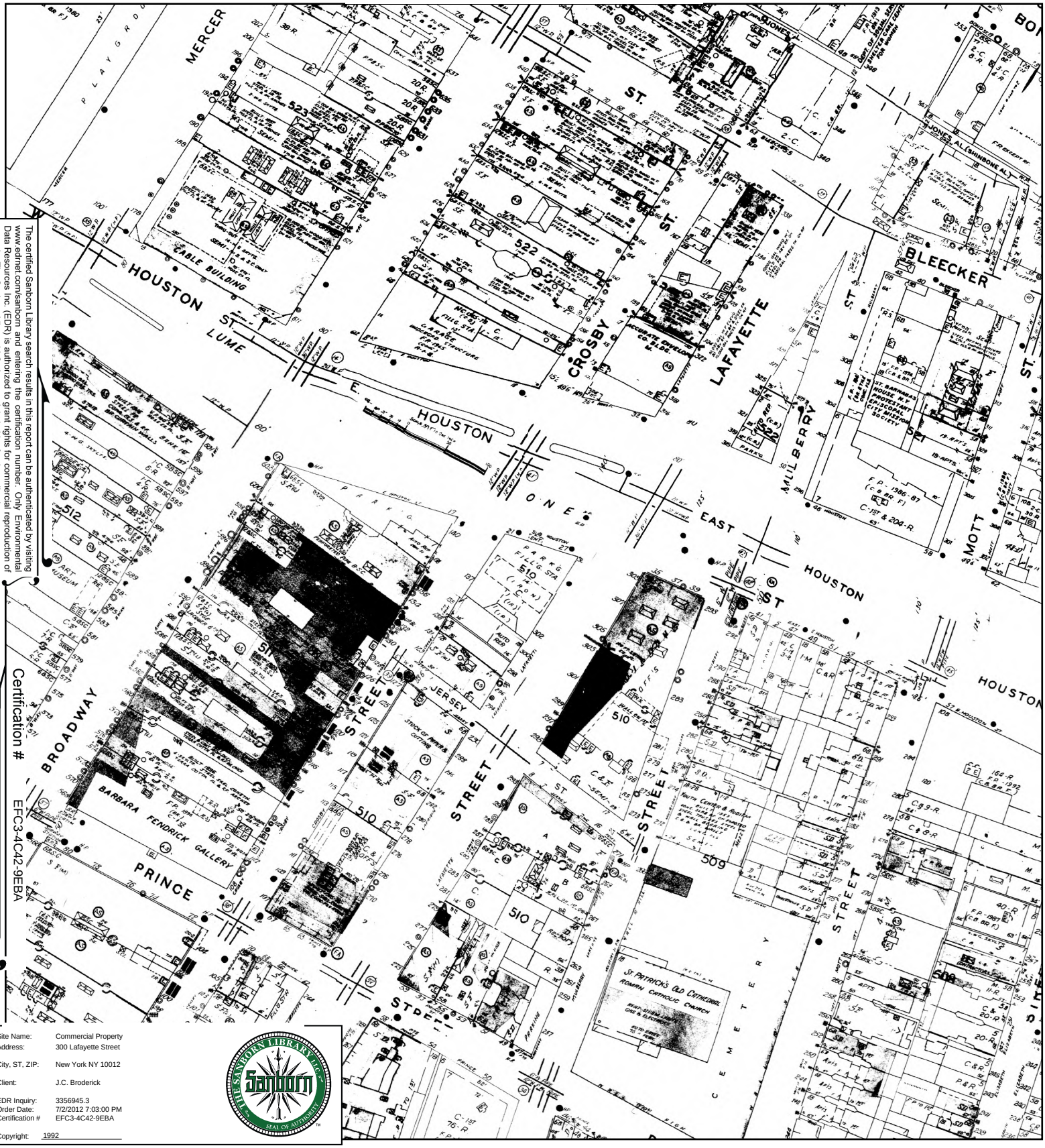

The certified Sanborn Library search results in this report can be authenticated by visiting www.edrnet.com/sanborn and entering the certification number. Only Environmental Data Resources Inc. (EDR) is authorized to grant rights for commercial reproduction of maps by The Sanborn Library LLC, the copyright holder for the collection.

Certification # EFC3-4C42-9EBA

Site Name:	Commercial Property
Address:	300 Lafayette Street
City, ST, ZIP:	New York NY 10012
Client:	J.C. Broderick
EDR Inquiry:	3356945.3
Order Date:	7/2/2012 7:03:00 PM
Certification #	EFC3-4C42-9EBA
Copyright:	1992

This Certified Sanborn Map combines the following sheets.
Outlined areas indicate map sheets within the collection.



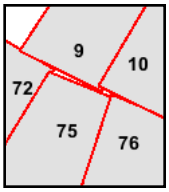

Volume 1N, Sheet 72
Volume 1N, Sheet 75
Volume 1N, Sheet 76
Volume 3, Sheet 9
Volume 3, Sheet 10

0 Feet 150 300 600

N

1991 Certified Sanborn Map



The certified Sanborn Library search results in this report can be authenticated by visiting www.edrnet.com/sanborn and entering the certification number. Only Environmental Data Resources Inc. (EDR) is authorized to grant rights for commercial reproduction of maps by The Sanborn Library LLC, the copyright holder for the collection.

Certification # EFC3-4C42-9EBA

Site Name:	Commercial Property
Address:	300 Lafayette Street
City, ST, ZIP:	New York NY 10012
Client:	J.C. Broderick
EDR Inquiry:	3356945.3
Order Date:	7/2/2012 7:03:00 PM
Certification #	EFC3-4C42-9EBA
Copyright:	1991

This Certified Sanborn Map combines the following sheets.
Outlined areas indicate map sheets within the collection.



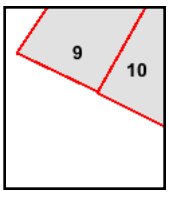

Volume 3, Sheet 9
Volume 3, Sheet 10

0 Feet 150 300 600

N

1990 Certified Sanborn Map



The certified Sanborn Library search results in this report can be authenticated by visiting www.ednet.com/sanborn and entering the certification number. Only Environmental Data Resources Inc. (EDR) is authorized to grant rights for commercial reproduction of maps by The Sanborn Library LLC, the copyright holder for the collection.

Certification # EFC3-4C42-9EBA

Site Name:	Commercial Property
Address:	300 Lafayette Street
City, ST, ZIP:	New York NY 10012
Client:	J.C. Broderick
EDR Inquiry:	3356945.3
Order Date:	7/2/2012 7:03:00 PM
Certification #	EFC3-4C42-9EBA
Copyright:	1990

This Certified Sanborn Map combines the following sheets.
Outlined areas indicate map sheets within the collection.



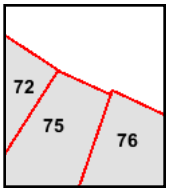

Volume 1N, Sheet 72
Volume 1N, Sheet 75
Volume 1N, Sheet 76

0 Feet 150 300 600

N

1988 Certified Sanborn Map



The certified Sanborn Library search results in this report can be authenticated by visiting www.edrnet.com/sanborn and entering the certification number. Only Environmental Data Resources Inc. (EDR) is authorized to grant rights for commercial reproduction of maps by The Sanborn Library LLC, the copyright holder for the collection.

Certification # EFC3-4C42-9EBA

Site Name:	Commercial Property
Address:	300 Lafayette Street
City, ST, ZIP:	New York NY 10012
Client:	J.C. Broderick
EDR Inquiry:	3356945.3
Order Date:	7/2/2012 7:03:00 PM
Certification #	EFC3-4C42-9EBA
Copyright:	1988

This Certified Sanborn Map combines the following sheets.
Outlined areas indicate map sheets within the collection.



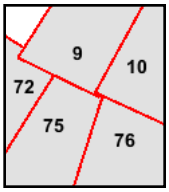

Volume 1N, Sheet 72
Volume 1N, Sheet 75
Volume 1N, Sheet 76
Volume 3, Sheet 9
Volume 3, Sheet 10

0 Feet 150 300 600

N

1987 Certified Sanborn Map



The certified Sanborn Library search results in this report can be authenticated by visiting www.ednet.com/sanborn and entering the certification number. Only Environmental Data Resources Inc. (EDR) is authorized to grant rights for commercial reproduction of maps by The Sanborn Library LLC, the copyright holder for the collection.

Certification # EFC3-4C42-9EBA

Site Name:	Commercial Property
Address:	300 Lafayette Street
City, ST, ZIP:	New York NY 10012
Client:	J.C. Broderick
EDR Inquiry:	3356945.3
Order Date:	7/2/2012 7:03:00 PM
Certification #	EFC3-4C42-9EBA
Copyright:	1987

This Certified Sanborn Map combines the following sheets.
Outlined areas indicate map sheets within the collection.



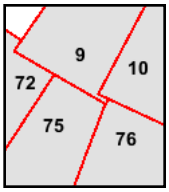

Volume 3, Sheet 9
Volume 3, Sheet 10
Volume 1N, Sheet 72
Volume 1N, Sheet 75
Volume 1N, Sheet 76

0 Feet 150 300 600

N

1985 Certified Sanborn Map



The certified Sanborn Library search results in this report can be authenticated by visiting www.edrnet.com/sanborn and entering the certification number. Only Environmental Data Resources Inc. (EDR) is authorized to grant rights for commercial reproduction of maps by The Sanborn Library LLC, the copyright holder for the collection.

Certification # EFC3-4C42-9EBA

Site Name:	Commercial Property
Address:	300 Lafayette Street
City, ST, ZIP:	New York NY 10012
Client:	J.C. Broderick
EDR Inquiry:	3356945.3
Order Date:	7/2/2012 7:03:00 PM
Certification #	EFC3-4C42-9EBA
Copyright:	1985

This Certified Sanborn Map combines the following sheets.
Outlined areas indicate map sheets within the collection.



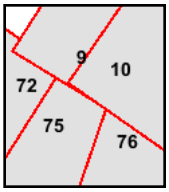

Volume 1N, Sheet 72
Volume 1N, Sheet 75
Volume 1N, Sheet 76
Volume 3, Sheet 9
Volume 3, Sheet 10

0 Feet 150 300 600

N

1983 Certified Sanborn Map



The certified Sanborn Library search results in this report can be authenticated by visiting www.edrnet.com/sanborn and entering the certification number. Only Environmental Data Resources Inc. (EDR) is authorized to grant rights for commercial reproduction of maps by The Sanborn Library LLC, the copyright holder for the collection.

Certification # EFC3-4C42-9EBA

Site Name:	Commercial Property
Address:	300 Lafayette Street
City, ST, ZIP:	New York NY 10012
Client:	J.C. Broderick
EDR Inquiry:	3356945.3
Order Date:	7/2/2012 7:03:00 PM
Certification #	EFC3-4C42-9EBA

Copyright: 1983

This Certified Sanborn Map combines the following sheets.
Outlined areas indicate map sheets within the collection.



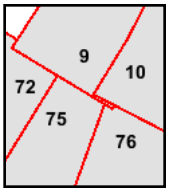

Volume 3, Sheet 9
Volume 3, Sheet 10
Volume 1N, Sheet 72
Volume 1N, Sheet 75
Volume 1N, Sheet 76

0 Feet 150 300 600

N

1980 Certified Sanborn Map



The certified Sanborn Library search results in this report can be authenticated by visiting www.ednet.com/sanborn and entering the certification number. Only Environmental Data Resources Inc. (EDR) is authorized to grant rights for commercial reproduction of maps by The Sanborn Library LLC, the copyright holder for the collection.

Certification # EFC3-4C42-9EBA

Site Name:	Commercial Property
Address:	300 Lafayette Street
City, ST, ZIP:	New York NY 10012
Client:	J.C. Broderick
EDR Inquiry:	3356945.3
Order Date:	7/2/2012 7:03:00 PM
Certification #	EFC3-4C42-9EBA
Copyright:	1980

This Certified Sanborn Map combines the following sheets.
Outlined areas indicate map sheets within the collection.



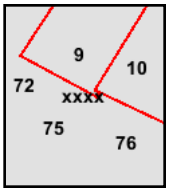

Volume 3, Sheet 9
Volume 3, Sheet 10
Volume 3, Sheet xxxx
Volume 1N, Sheet 72
Volume 1S, Sheet xxxx
Volume 1N, Sheet 75
Volume 1N, Sheet 76
Volume 2, Sheet xxxx

0 Feet 150 300 600

N

1979 Certified Sanborn Map



The certified Sanborn Library search results in this report can be authenticated by visiting www.ednet.com/sanborn and entering the certification number. Only Environmental Data Resources Inc. (EDR) is authorized to grant rights for commercial reproduction of maps by The Sanborn Library LLC, the copyright holder for the collection.

Certification # EFC3-4C42-9EBA

Site Name:	Commercial Property
Address:	300 Lafayette Street
City, ST, ZIP:	New York NY 10012
Client:	J.C. Broderick
EDR Inquiry:	3356945.3
Order Date:	7/2/2012 7:03:00 PM
Certification #	EFC3-4C42-9EBA
Copyright:	1979

This Certified Sanborn Map combines the following sheets.
Outlined areas indicate map sheets within the collection.

0 Feet 150 300 600



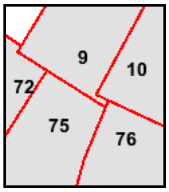

Volume 1N, Sheet 72
Volume 1N, Sheet 75
Volume 1N, Sheet 76
Volume 3, Sheet 9
Volume 3, Sheet 10

N

1978 Certified Sanborn Map



The certified Sanborn Library search results in this report can be authenticated by visiting www.ednet.com/sanborn and entering the certification number. Only Environmental Data Resources Inc. (EDR) is authorized to grant rights for commercial reproduction of maps by The Sanborn Library LLC, the copyright holder for the collection.

Certification # EFC3-4C42-9EBA

Site Name: Commercial Property
Address: 300 Lafayette Street
City, ST, ZIP: New York NY 10012
Client: J.C. Broderick
EDR Inquiry: 3356945.3
Order Date: 7/2/2012 7:03:00 PM
Certification # EFC3-4C42-9EBA
Copyright: 1978

This Certified Sanborn Map combines the following sheets.
Outlined areas indicate map sheets within the collection.



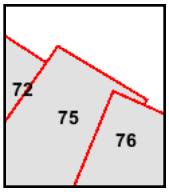

Volume 1N, Sheet 72
Volume 1N, Sheet 75
Volume 1N, Sheet 76

0 Feet 150 300 600

N

1977 Certified Sanborn Map



The certified Sanborn Library search results in this report can be authenticated by visiting www.edrnet.com/sanborn and entering the certification number. Only Environmental Data Resources Inc. (EDR) is authorized to grant rights for commercial reproduction of maps by The Sanborn Library LLC, the copyright holder for the collection.

Certification # EFC3-4C42-9EBA

Site Name:	Commercial Property
Address:	300 Lafayette Street
City, ST, ZIP:	New York NY 10012
Client:	J.C. Broderick
EDR Inquiry:	3356945.3
Order Date:	7/2/2012 7:03:00 PM
Certification #	EFC3-4C42-9EBA
Copyright:	1977

This Certified Sanborn Map combines the following sheets. Outlined areas indicate map sheets within the collection.



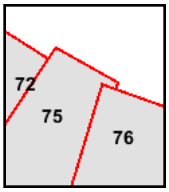

Volume 1N, Sheet 72
Volume 1N, Sheet 75
Volume 1N, Sheet 76

0 Feet 150 300 600

N

1976 Certified Sanborn Map



The certified Sanborn Library search results in this report can be authenticated by visiting www.edrnet.com/sanborn and entering the certification number. Only Environmental Data Resources Inc. (EDR) is authorized to grant rights for commercial reproduction of maps by The Sanborn Library LLC, the copyright holder for the collection.

Certification # EFC3-4C42-9EBA

Site Name:	Commercial Property
Address:	300 Lafayette Street
City, ST, ZIP:	New York NY 10012
Client:	J.C. Broderick
EDR Inquiry:	3356945.3
Order Date:	7/2/2012 7:03:00 PM
Certification #	EFC3-4C42-9EBA
Copyright:	1976

This Certified Sanborn Map combines the following sheets.
Outlined areas indicate map sheets within the collection.



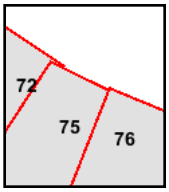

Volume 1N, Sheet 72
Volume 1N, Sheet 75
Volume 1N, Sheet 76

0 Feet 150 300 600

N

1975 Certified Sanborn Map



The certified Sanborn Library search results in this report can be authenticated by visiting www.edrnet.com/sanborn and entering the certification number. Only Environmental Data Resources Inc. (EDR) is authorized to grant rights for commercial reproduction of maps by The Sanborn Library LLC, the copyright holder for the collection.

Certification # EFC3-4C42-9EBA

Site Name:	Commercial Property
Address:	300 Lafayette Street
City, ST, ZIP:	New York NY 10012
Client:	J.C. Broderick
EDR Inquiry:	3356945.3
Order Date:	7/2/2012 7:03:00 PM
Certification #	EFC3-4C42-9EBA
Copyright:	1975

This Certified Sanborn Map combines the following sheets.
Outlined areas indicate map sheets within the collection.

0 Feet 150 300 600



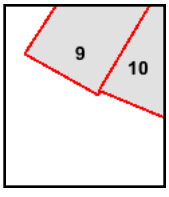

Volume 3, Sheet 9
Volume 3, Sheet 10

N

1969 Certified Sanborn Map



The certified Sanborn Library search results in this report can be authenticated by visiting www.edrnet.com/sanborn and entering the certification number. Only Environmental Data Resources Inc. (EDR) is authorized to grant rights for commercial reproduction of maps by The Sanborn Library LLC, the copyright holder for the collection.

Certification # EFC3-4C42-9EBA

Site Name: Commercial Property
Address: 300 Lafayette Street
City, ST, ZIP: New York NY 10012
Client: J.C. Broderick
EDR Inquiry: 3356945.3
Order Date: 7/2/2012 7:03:00 PM
Certification # EFC3-4C42-9EBA
Copyright: 1969

This Certified Sanborn Map combines the following sheets.
Outlined areas indicate map sheets within the collection.



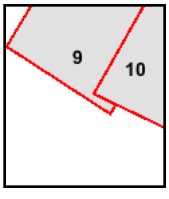

Volume 3, Sheet 9
Volume 3, Sheet 10

0 Feet 150 300 600

N

1968 Certified Sanborn Map



The certified Sanborn Library search results in this report can be authenticated by visiting www.ednet.com/sanborn and entering the certification number. Only Environmental Data Resources Inc. (EDR) is authorized to grant rights for commercial reproduction of maps by The Sanborn Library LLC, the copyright holder for the collection.

Certification # EFC3-4C42-9EBA

Site Name:	Commercial Property
Address:	300 Lafayette Street
City, ST, ZIP:	New York NY 10012
Client:	J.C. Broderick
EDR Inquiry:	3356945.3
Order Date:	7/2/2012 7:03:00 PM
Certification #	EFC3-4C42-9EBA
Copyright:	1968

This Certified Sanborn Map combines the following sheets. Outlined areas indicate map sheets within the collection.

0 Feet 150 300 600



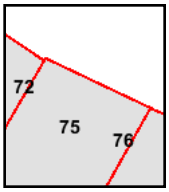

Volume 1N, Sheet 72
Volume 1N, Sheet 75
Volume 1N, Sheet 76

N

1950 Certified Sanborn Map

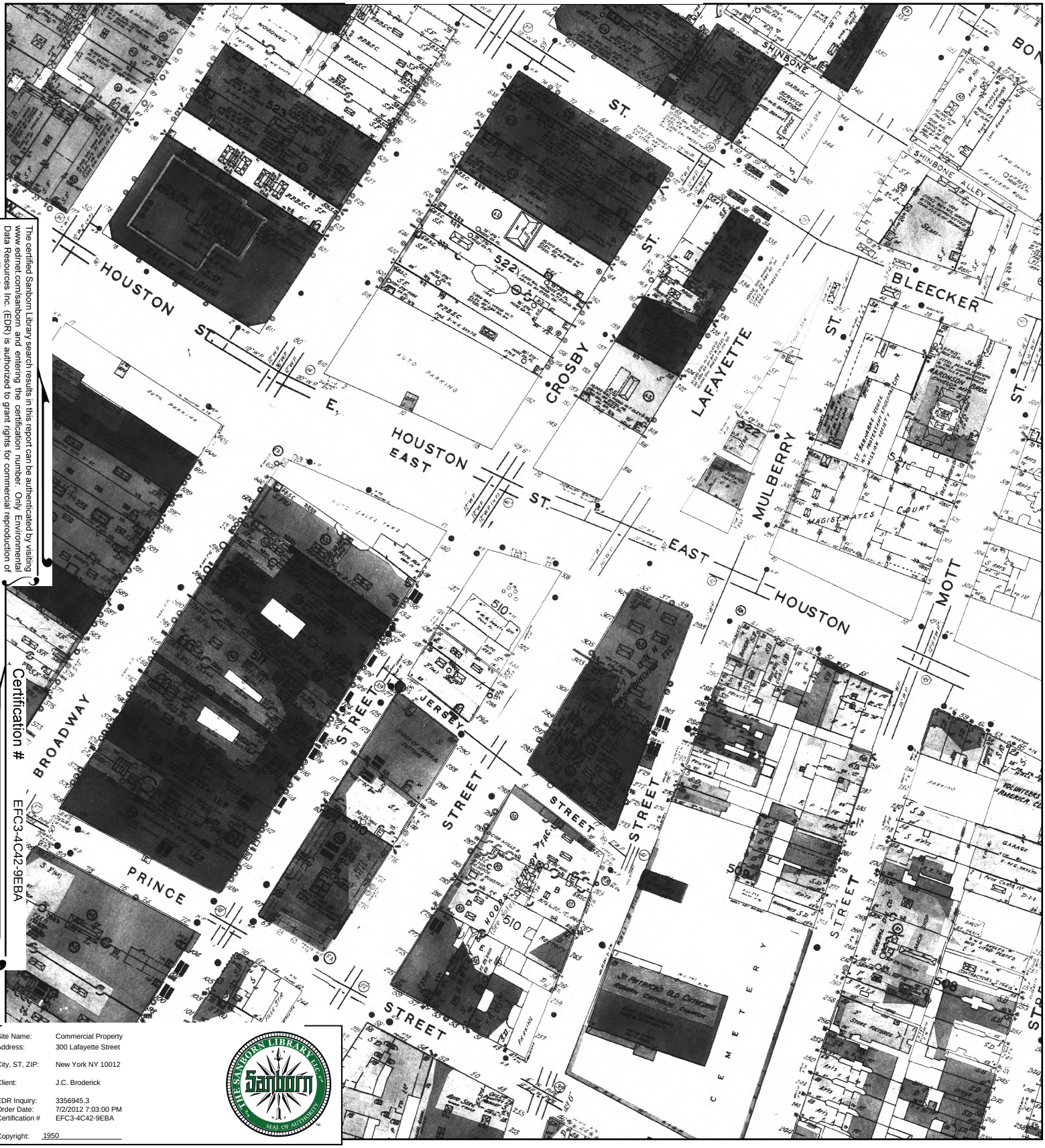

The certified Sanborn Library search results in this report can be authenticated by visiting www.edrnet.com/sanborn and entering the certification number. Only Environmental Data Resources Inc. (EDR) is authorized to grant rights for commercial reproduction of maps by The Sanborn Library LLC, the copyright holder for the collection.

Certification # EFC3-4C42-9EBA

Site Name:	Commercial Property
Address:	300 Lafayette Street
City, ST, ZIP:	New York NY 10012
Client:	J.C. Broderick
EDR Inquiry:	3356945.3
Order Date:	7/2/2012 7:03:00 PM
Certification #	EFC3-4C42-9EBA
Copyright:	1950

This Certified Sanborn Map combines the following sheets.
Outlined areas indicate map sheets within the collection.

0 Feet 150 300 600



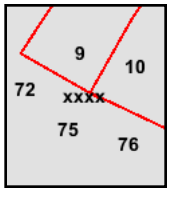

Volume 3, Sheet xxxx
Volume 3, Sheet 9
Volume 3, Sheet 10
Volume 1N, Sheet 72
Volume 1N, Sheet 75
Volume 1N, Sheet 76
Volume 1S, Sheet xxxx
Volume 2, Sheet xxxx

N

1922 Certified Sanborn Map



The certified Sanborn Library search results in this report can be authenticated by visiting www.edrnet.com/sanborn and entering the certification number. Only Environmental Data Resources Inc. (EDR) is authorized to grant rights for commercial reproduction of maps by The Sanborn Library LLC, the copyright holder for the collection.

Certification # EFC3-4C42-9EBA

Site Name:	Commercial Property
Address:	300 Lafayette Street
City, ST, ZIP:	New York NY 10012
Client:	J.C. Broderick
EDR Inquiry:	3356945.3
Order Date:	7/2/2012 7:03:00 PM
Certification #	EFC3-4C42-9EBA
Copyright:	1922

This Certified Sanborn Map combines the following sheets.
Outlined areas indicate map sheets within the collection.



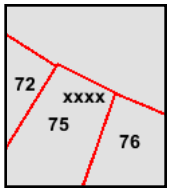

Volume 1N, Sheet 72
Volume 1N, Sheet xxxx
Volume 1N, Sheet 75
Volume 1N, Sheet 76

0 Feet 150 300 600

N

1921 Certified Sanborn Map



The certified Sanborn Library search results in this report can be authenticated by visiting www.edrnet.com/sanborn and entering the certification number. Only Environmental Data Resources Inc. (EDR) is authorized to grant rights for commercial reproduction of maps by The Sanborn Library LLC, the copyright holder for the collection.

Certification # EFC3-4C42-9EBA

Site Name:	Commercial Property
Address:	300 Lafayette Street
City, ST, ZIP:	New York NY 10012
Client:	J.C. Broderick
EDR Inquiry:	3356945.3
Order Date:	7/2/2012 7:03:00 PM
Certification #	EFC3-4C42-9EBA
Copyright:	1921

This Certified Sanborn Map combines the following sheets.
Outlined areas indicate map sheets within the collection.



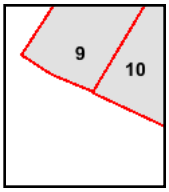

Volume 3, Sheet 9
Volume 3, Sheet 10

0 Feet 150 300 600

N

1913 Certified Sanborn Map



The certified Sanborn Library search results in this report can be authenticated by visiting www.edrnet.com/sanborn and entering the certification number. Only Environmental Data Resources Inc. (EDR) is authorized to grant rights for commercial reproduction of maps by The Sanborn Library LLC, the copyright holder for the collection.

Certification # EFC3-4C42-9EBA

Site Name:	Commercial Property
Address:	300 Lafayette Street
City, ST, ZIP:	New York NY 10012
Client:	J.C. Broderick
EDR Inquiry:	3356945.3
Order Date:	7/2/2012 7:03:00 PM
Certification #	EFC3-4C42-9EBA
Copyright:	1913

This Certified Sanborn Map combines the following sheets.
Outlined areas indicate map sheets within the collection.

0 Feet 150 300 600



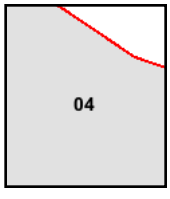

Volume Atlas Maps, Sheet 04

N

1905 Certified Sanborn Map


STREET
See Vol. Three
EAST
HOUSTON
STREET
BROADWAY
JERSEY
STREET
STREET
STREET
PRINCE
STREET
STREET
STREET

1904 Certified Sanborn Map



The certified Sanborn Library search results in this report can be authenticated by visiting www.edrnet.com/sanborn and entering the certification number. Only Environmental Data Resources Inc. (EDR) is authorized to grant rights for commercial reproduction of maps by The Sanborn Library LLC, the copyright holder for the collection.

Certification # EFC3-4C42-9EBA

Site Name: Commercial Property
Address: 300 Lafayette Street
City, ST, ZIP: New York NY 10012
Client: J.C. Broderick
EDR Inquiry: 3356945.3
Order Date: 7/2/2012 7:03:00 PM
Certification # EFC3-4C42-9EBA
Copyright: 1904

This Certified Sanborn Map combines the following sheets.
Outlined areas indicate map sheets within the collection.



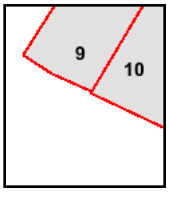

Volume 3, Sheet 9
Volume 3, Sheet 10

0 Feet 150 300 600

N

1895 Certified Sanborn Map



The certified Sanborn Library search results in this report can be authenticated by visiting www.edrnet.com/sanborn and entering the certification number. Only Environmental Data Resources Inc. (EDR) is authorized to grant rights for commercial reproduction of maps by The Sanborn Library LLC, the copyright holder for the collection.

Certification # EFC3-4C42-9EBA

Site Name: Commercial Property
Address: 300 Lafayette Street
City, ST, ZIP: New York NY 10012
Client: J.C. Broderick
EDR Inquiry: 3356945.3
Order Date: 7/2/2012 7:03:00 PM
Certification # EFC3-4C42-9EBA
Copyright: 1895

This Certified Sanborn Map combines the following sheets.
Outlined areas indicate map sheets within the collection.



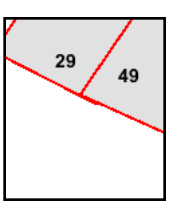

Volume 3, Sheet 29
Volume 3, Sheet 49

0 Feet 150 300 600

N

1894 Certified Sanborn Map


49
STREET
HOUSTON
EAST
STREET
STREET
STREET
STREET
STREET
ADWAY
JERSEY
Hotel
Metropolitan
Mario's Theatre
Romanesque Church
Public School
Parochial School
Cemetery
Cemetery
Cemetery

Commercial Property
300 Lafayette Street
New York, NY 10012

Inquiry Number: 3356945.4
July 02, 2012

EDR Historical Topographic Map Report

EDR® Environmental Data Resources Inc

440 Wheelers Farms Road
Milford, CT 06461
800.352.0050
www.edrnet.com

EDR Historical Topographic Map Report

Environmental Data Resources, Inc.s (EDR) Historical Topographic Map Report is designed to assist professionals in evaluating potential liability on a target property resulting from past activities. EDRs Historical Topographic Map Report includes a search of a collection of public and private color historical topographic maps, dating back to the early 1900s.

Thank you for your business.
Please contact EDR at 1-800-352-0050
with any questions or comments.

Disclaimer - Copyright and Trademark Notice

This Report contains certain information obtained from a variety of public and other sources reasonably available to Environmental Data Resources, Inc. It cannot be concluded from this Report that coverage information for the target and surrounding properties does not exist from other sources. **NO WARRANTY EXPRESSED OR IMPLIED, IS MADE WHATSOEVER IN CONNECTION WITH THIS REPORT. ENVIRONMENTAL DATA RESOURCES, INC. SPECIFICALLY DISCLAIMS THE MAKING OF ANY SUCH WARRANTIES, INCLUDING WITHOUT LIMITATION, MERCHANTABILITY OR FITNESS FOR A PARTICULAR USE OR PURPOSE. ALL RISK IS ASSUMED BY THE USER. IN NO EVENT SHALL ENVIRONMENTAL DATA RESOURCES, INC. BE LIABLE TO ANYONE, WHETHER ARISING OUT OF ERRORS OR OMISSIONS, NEGLIGENCE, ACCIDENT OR ANY OTHER CAUSE, FOR ANY LOSS OF DAMAGE, INCLUDING, WITHOUT LIMITATION, SPECIAL, INCIDENTAL, CONSEQUENTIAL, OR EXEMPLARY DAMAGES. ANY LIABILITY ON THE PART OF ENVIRONMENTAL DATA RESOURCES, INC. IS STRICTLY LIMITED TO A REFUND OF THE AMOUNT PAID FOR THIS REPORT.** Purchaser accepts this Report AS IS. Any analyses, estimates, ratings, environmental risk levels or risk codes provided in this Report are provided for illustrative purposes only, and are not intended to provide, nor should they be interpreted as providing any facts regarding, or prediction or forecast of, any environmental risk for any property. Only a Phase I Environmental Site Assessment performed by an environmental professional can provide information regarding the environmental risk for any property. Additionally, the information provided in this Report is not to be construed as legal advice.

Copyright 2012 by Environmental Data Resources, Inc. All rights reserved. Reproduction in any media or format, in whole or in part, of any report or map of Environmental Data Resources, Inc., or its affiliates, is prohibited without prior written permission.

EDR and its logos (including Sanborn and Sanborn Map) are trademarks of Environmental Data Resources, Inc. or its affiliates. All other trademarks used herein are the property of their respective owners.

Historical Topographic Map



N	TARGET QUAD NAME: BROOKLYN MAP YEAR: 1900 SERIES: 15 SCALE: 1:62500	SITE NAME: Commercial Property ADDRESS: 300 Lafayette Street New York, NY 10012 LAT/LONG: 40.7249 / -73.9958	CLIENT: J.C. Broderick CONTACT: Steven Muller INQUIRY#: 3356945.4 RESEARCH DATE: 07/02/2012

Historical Topographic Map

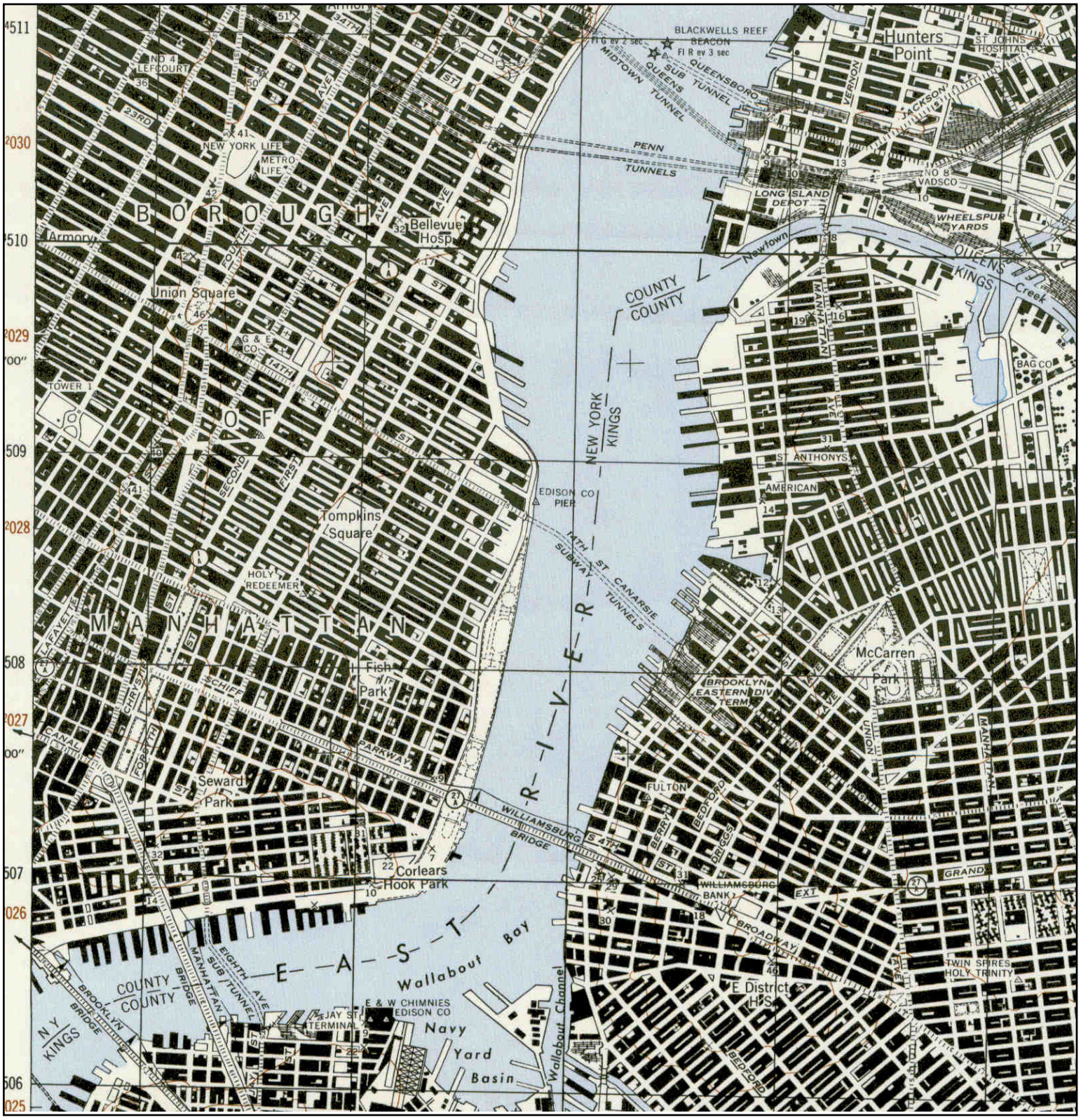

N	**TARGET QUAD**	SITE NAME: Commercial Property	CLIENT: J.C. Broderick
	NAME: BROOKLYN	ADDRESS: 300 Lafayette Street	CONTACT: Steven Muller
	MAP YEAR: 1947	New York, NY 10012	INQUIRY#: 3356945.4
		LAT/LONG: 40.7249 / -73.9958	RESEARCH DATE: 07/02/2012
	SERIES: 7.5		
	SCALE: 1:25000		

Historical Topographic Map

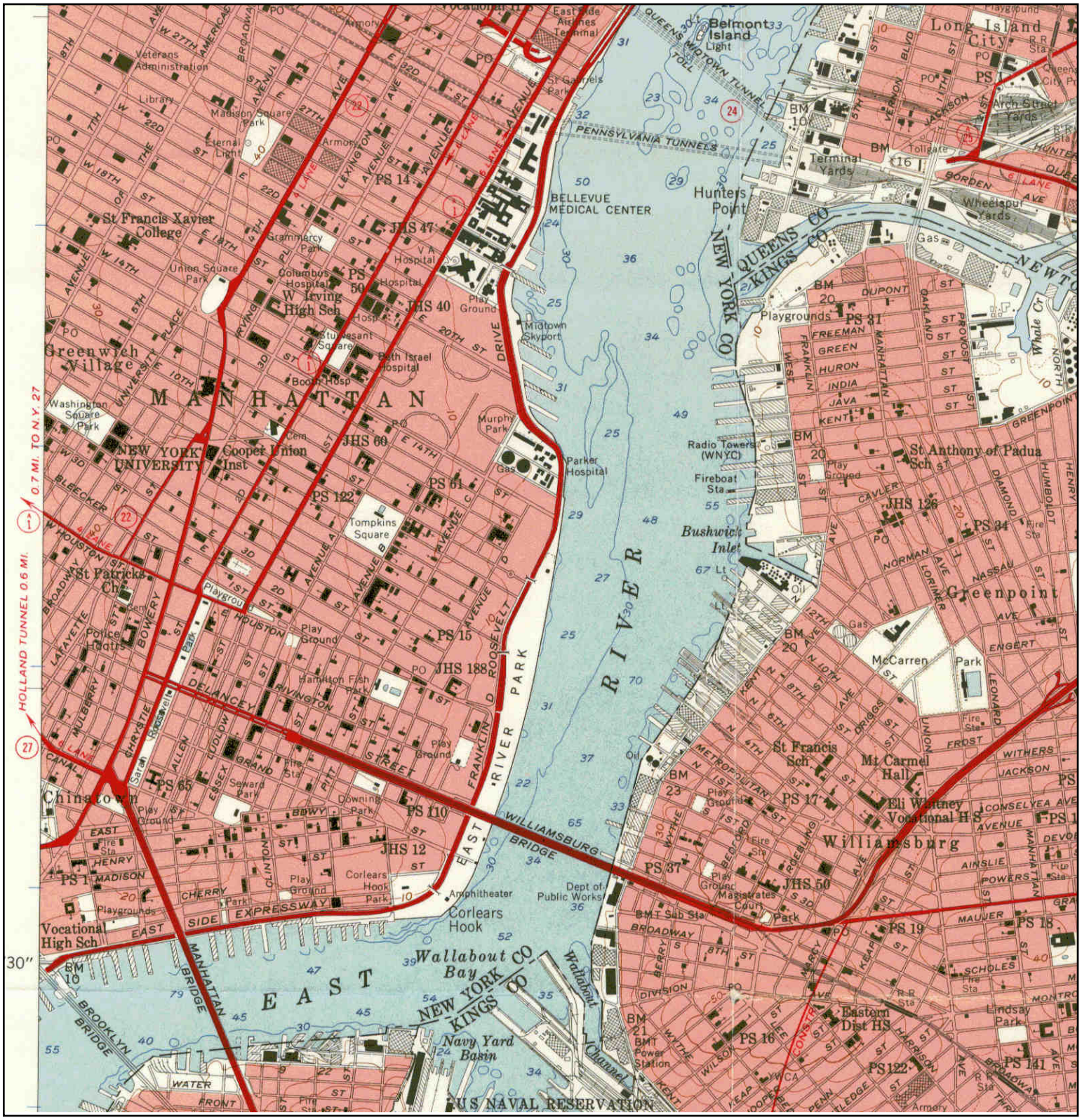
MANHATTAN
EAST RIVER
NEW YORK CO
KINGS CO
QUEENS CO
Greenwich Village
Chinatown
Williamsburg
Greenpoint
Long Island City
Hunters Point
Belmont Island
Corlears Hook
Wallabout Bay
Navy Yard Basin
BELLEVUE MEDICAL CENTER
Bushwick Inlet
Tompkins Square
Madison Square Park
Union Square Park
Washington Square Park
Grammercy Park
McCarren Park
Parker Hospital
Midtown Skyport
Radio Towers (WNYC)
Fireboat Sta
Terminal Yards
Wheelspur Yards
Arch Street Yards
Playgrounds
Amphitheater
Dept of Public Works
Magistrates Court
Eastern Dist HS
Eli Whitney Vocational H S
Mt Carmel Hall
St Francis Sch
St Anthony of Padua Sch
St Francis Xavier College
St Patricks Ch
Cooper Union Inst
NEW YORK UNIVERSITY
Columbus Hospital
Beth Israel Hospital
Booth Hosp
W Irving High Sch
Vocational High Sch
Police Haiti
Veterans Administration
Eternal Light
Library
Armory
Eastside Airlines Terminal
Midtown Tunnel
Queens Midtown Tunnel
Pennsylvania Tunnels
Holland Tunnel 0.6 mi.
0.7 mi. to N.Y. 27
Manhattan Bridge
Brooklyn Bridge
Williamsburg Bridge
Queensboro Bridge
Expressway
Delancey
Houston
Canal
Bowery
Broadway
Lafayette
Mulberry
Lexington Avenue
Park Avenue
Madison Avenue
Fifth Avenue
Sixth Avenue
Seventh Avenue
Eighth Avenue
Ninth Avenue
Tenth Avenue
Eleventh Avenue
Twelfth Avenue
Avenue A
Avenue B
Avenue C
Avenue D
Franklin D Roosevelt Drive
River Park
East River
Newtown Creek
Whale Cr
PS 14
PS 1
PS 15
PS 17
PS 19
PS 31
PS 34
PS 37
PS 50
PS 61
PS 65
PS 110
PS 122
PS 141
JHS 12
JHS 40
JHS 47
JHS 50
JHS 60
JHS 126
JHS 188
P S 1
P S 1
P S 1

Historical Topographic Map

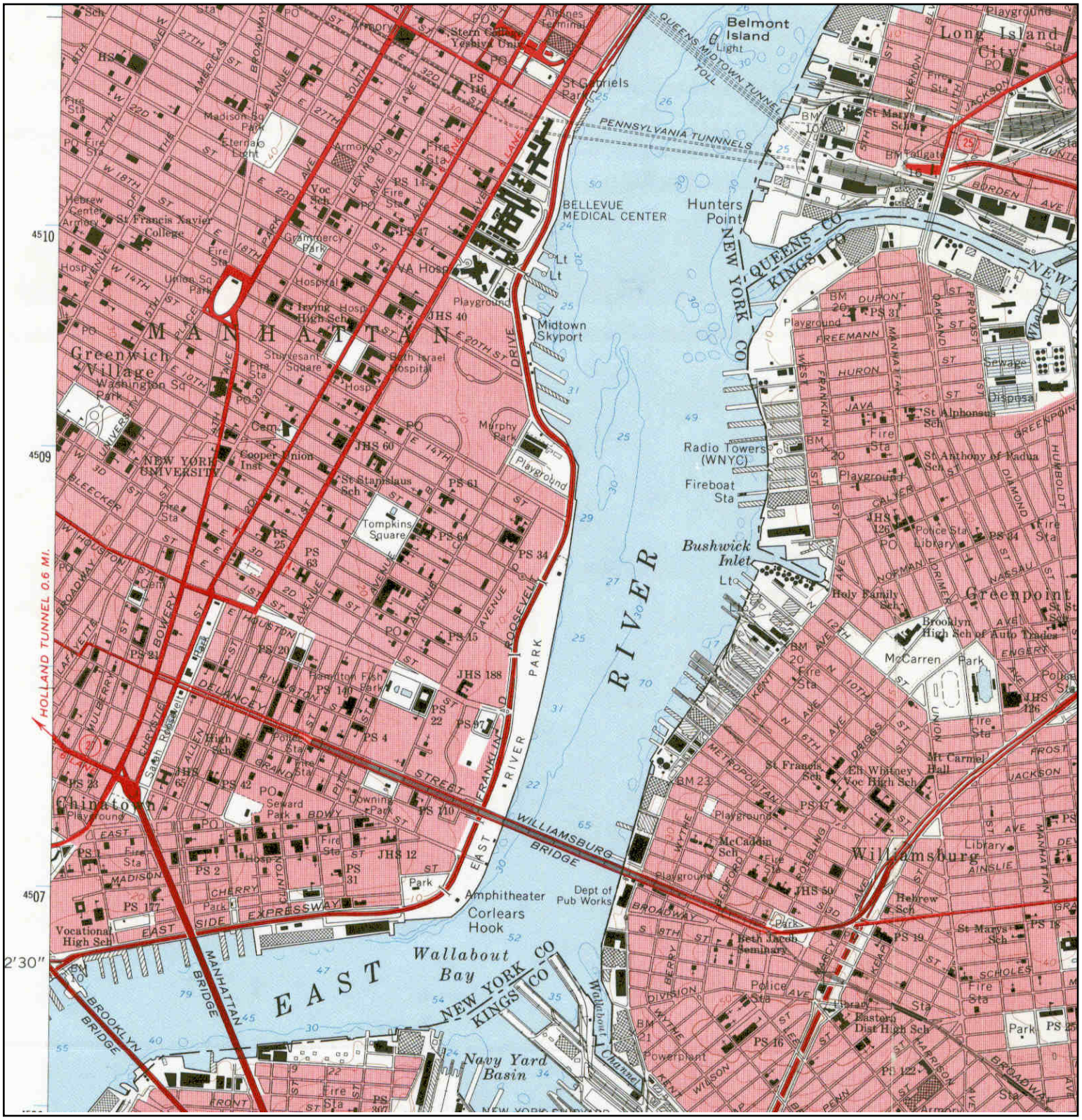

N	TARGET QUAD NAME: BROOKLYN MAP YEAR: 1967 SERIES: 7.5 SCALE: 1:24000	SITE NAME: Commercial Property ADDRESS: 300 Lafayette Street New York, NY 10012 LAT/LONG: 40.7249 / -73.9958	CLIENT: J.C. Broderick CONTACT: Steven Muller INQUIRY#: 3356945.4 RESEARCH DATE: 07/02/2012

Historical Topographic Map

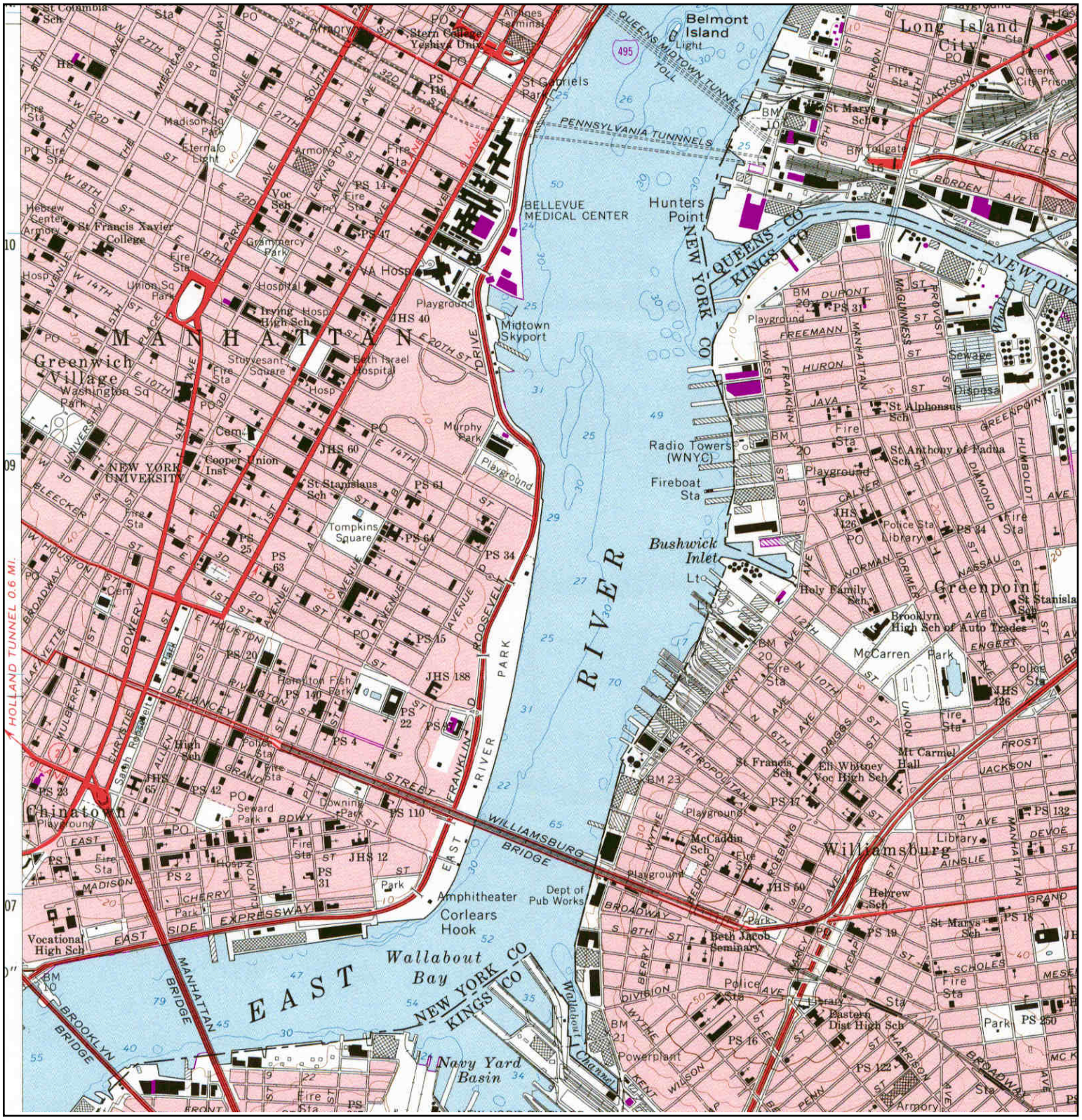

N	TARGET QUAD NAME: BROOKLYN MAP YEAR: 1979 PHOTOREVISED FROM :1967 SERIES: 7.5 SCALE: 1:24000	SITE NAME: Commercial Property ADDRESS: 300 Lafayette Street New York, NY 10012 LAT/LONG: 40.7249 / -73.9958	CLIENT: J.C. Broderick CONTACT: Steven Muller INQUIRY#: 3356945.4 RESEARCH DATE: 07/02/2012

Historical Topographic Map

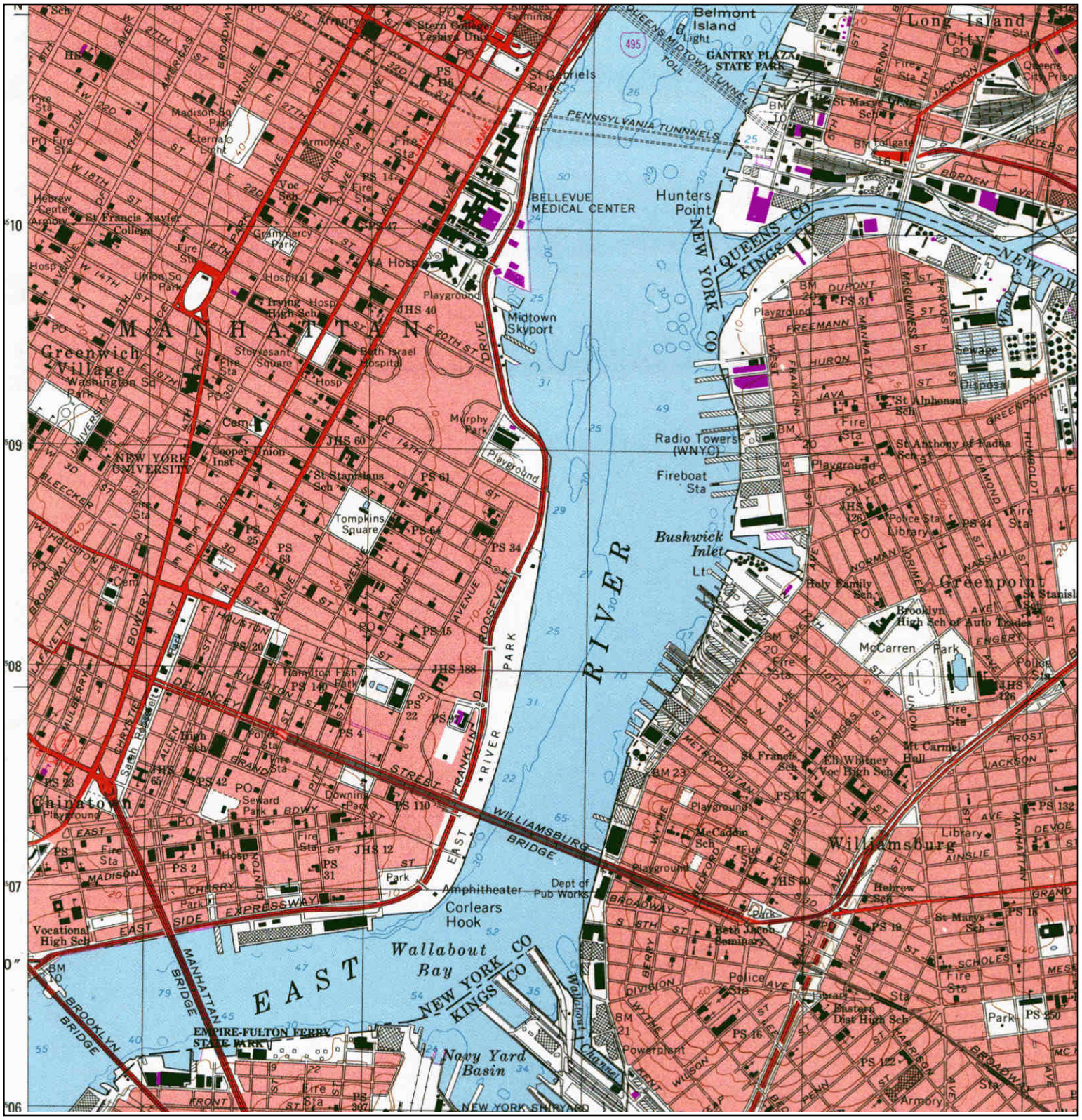

N	TARGET QUAD NAME: BROOKLYN MAP YEAR: 1995 SERIES: 7.5 SCALE: 1:24000	SITE NAME: Commercial Property ADDRESS: 300 Lafayette Street New York, NY 10012 LAT/LONG: 40.7249 / -73.9958	CLIENT: J.C. Broderick CONTACT: Steven Muller INQUIRY#: 3356945.4 RESEARCH DATE: 07/02/2012

Historical Topographic Map



N	ADJOINING QUAD NAME: STATEN ISLAND MAP YEAR: 1891 SERIES: 15 SCALE: 1:62500	SITE NAME: Commercial Property ADDRESS: 300 Lafayette Street New York, NY 10012 LAT/LONG: 40.7249 / -73.9958	CLIENT: J.C. Broderick CONTACT: Steven Muller INQUIRY#: 3356945.4 RESEARCH DATE: 07/02/2012

Historical Topographic Map



N	ADJOINING QUAD NAME: STATEN ISLAND MAP YEAR: 1900 SERIES: 15 SCALE: 1:62500	SITE NAME: Commercial Property ADDRESS: 300 Lafayette Street New York, NY 10012 LAT/LONG: 40.7249 / -73.9958	CLIENT: J.C. Broderick CONTACT: Steven Muller INQUIRY#: 3356945.4 RESEARCH DATE: 07/02/2012

Historical Topographic Map



N	ADJOINING QUAD		
	NAME: PASSAIC	SITE NAME: Commercial Property	CLIENT: J.C. Broderick
	MAP YEAR: 1900	ADDRESS: 300 Lafayette Street	CONTACT: Steven Muller
		New York, NY 10012	INQUIRY#: 3356945.4
	SERIES: 30	LAT/LONG: 40.7249 / -73.9958	RESEARCH DATE: 07/02/2012
	SCALE: 1:125000		

Historical Topographic Map



N	ADJOINING QUAD NAME: PASSAIC MAP YEAR: 1905 SERIES: 30 SCALE: 1:125000	SITE NAME: Commercial Property ADDRESS: 300 Lafayette Street New York, NY 10012 LAT/LONG: 40.7249 / -73.9958	CLIENT: J.C. Broderick CONTACT: Steven Muller INQUIRY#: 3356945.4 RESEARCH DATE: 07/02/2012

Historical Topographic Map



N	ADJOINING QUAD		
	NAME: JERSEY CITY	SITE NAME: Commercial Property	CLIENT: J.C. Broderick
	MAP YEAR: 1947	ADDRESS: 300 Lafayette Street	CONTACT: Steven Muller
		New York, NY 10012	INQUIRY#: 3356945.4
	SERIES: 7.5	LAT/LONG: 40.7249 / -73.9958	RESEARCH DATE: 07/02/2012
	SCALE: 1:25000		

Historical Topographic Map



N	ADJOINING QUAD		
	NAME: JERSEY CITY	SITE NAME: Commercial Property	CLIENT: J.C. Broderick
	MAP YEAR: 1955	ADDRESS: 300 Lafayette Street	CONTACT: Steven Muller
		New York, NY 10012	INQUIRY#: 3356945.4
	SERIES: 7.5	LAT/LONG: 40.7249 / -73.9958	RESEARCH DATE: 07/02/2012
	SCALE: 1:24000		

Historical Topographic Map



N	ADJOINING QUAD		
	NAME: JERSEY CITY	SITE NAME: Commercial Property	CLIENT: J.C. Broderick
	MAP YEAR: 1967	ADDRESS: 300 Lafayette Street	CONTACT: Steven Muller
		New York, NY 10012	INQUIRY#: 3356945.4
	SERIES: 7.5	LAT/LONG: 40.7249 / -73.9958	RESEARCH DATE: 07/02/2012
	SCALE: 1:24000		

Historical Topographic Map

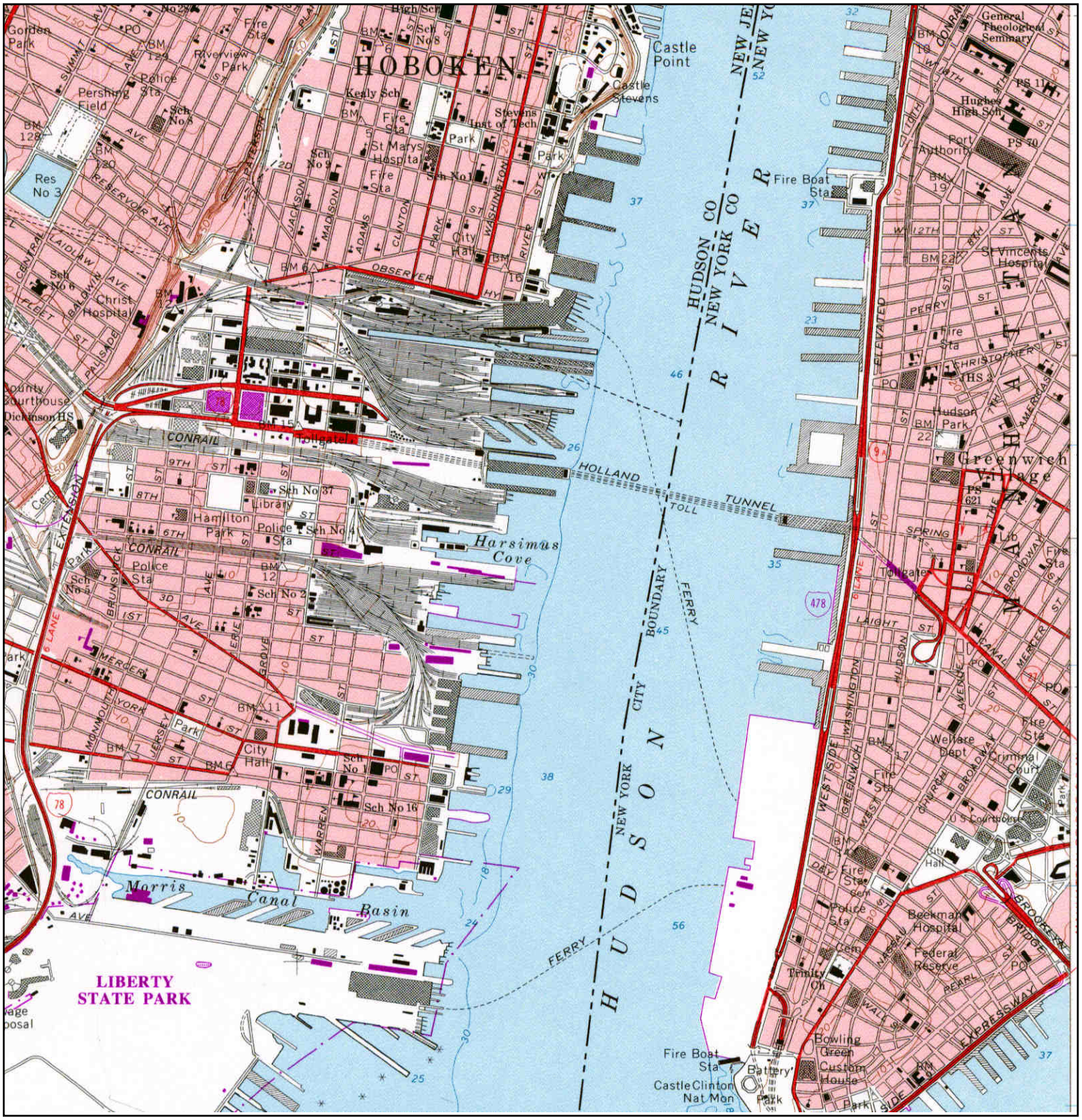

N	ADJOINING QUAD NAME: JERSEY CITY MAP YEAR: 1981 PHOTOREVISED FROM :1967 SERIES: 7.5 SCALE: 1:24000	SITE NAME: Commercial Property ADDRESS: 300 Lafayette Street New York, NY 10012 LAT/LONG: 40.7249 / -73.9958	CLIENT: J.C. Broderick CONTACT: Steven Muller INQUIRY#: 3356945.4 RESEARCH DATE: 07/02/2012

Commercial Property
300 Lafayette Street
New York, NY 10012

Inquiry Number: 3356945.6
July 02, 2012

The EDR-City Directory Abstract

Environmental Data Resources Inc

440 Wheelers Farms Road
Milford, CT 06461
800.352.0050
www.edrnet.com

TABLE OF CONTENTS

SECTION

Executive Summary

Findings

City Directory Images

Thank you for your business.
Please contact EDR at 1-800-352-0050
with any questions or comments.

Disclaimer - Copyright and Trademark Notice

This Report contains certain information obtained from a variety of public and other sources reasonably available to Environmental Data Resources, Inc. It cannot be concluded from this Report that coverage information for the target and surrounding properties does not exist from other sources. **NO WARRANTY EXPRESSED OR IMPLIED, IS MADE WHATSOEVER IN CONNECTION WITH THIS REPORT. ENVIRONMENTAL DATA RESOURCES, INC. SPECIFICALLY DISCLAIMS THE MAKING OF ANY SUCH WARRANTIES, INCLUDING WITHOUT LIMITATION, MERCHANTABILITY OR FITNESS FOR A PARTICULAR USE OR PURPOSE. ALL RISK IS ASSUMED BY THE USER. IN NO EVENT SHALL ENVIRONMENTAL DATA RESOURCES, INC. BE LIABLE TO ANYONE, WHETHER ARISING OUT OF ERRORS OR OMISSIONS, NEGLIGENCE, ACCIDENT OR ANY OTHER CAUSE, FOR ANY LOSS OR DAMAGE, INCLUDING, WITHOUT LIMITATION, SPECIAL, INCIDENTAL, CONSEQUENTIAL, OR EXEMPLARY DAMAGES. ANY LIABILITY ON THE PART OF ENVIRONMENTAL DATA RESOURCES, INC. IS STRICTLY LIMITED TO A REFUND OF THE AMOUNT PAID FOR THIS REPORT.** Purchaser accepts this Report "AS IS". Any analyses, estimates, ratings, environmental risk levels or risk codes provided in this Report are provided for illustrative purposes only, and are not intended to provide, nor should they be interpreted as providing any facts regarding, or prediction orforecast of, any environmental risk for any property. Only a Phase I Environmental Site Assessment performed by an environmental professional can provide information regarding the environmental risk for any property. Additionally, the information provided in this Report is not to be construed as legal advice.

Copyright 2012 by Environmental Data Resources, Inc. All rights reserved. Reproduction in any media or format, in whole or in part, of any report or map of Environmental Data Resources, Inc. or its affiliates is prohibited without prior written permission.

EDR and its logos (including Sanborn and Sanborn Map) are trademarks of Environmental Data Resources, Inc. or its affiliates. All other trademarks used herein are the property of their respective owners.

EXECUTIVE SUMMARY

DESCRIPTION

Environmental Data Resources, Inc.'s (EDR) City Directory Abstract is a screening tool designed to assist environmental professionals in evaluating potential liability on a target property resulting from past activities. EDR's City Directory Abstract includes a search and abstract of available city directory data. For each address, the directory lists the name of the corresponding occupant at five year intervals.

Business directories including city, cross reference and telephone directories were reviewed, if available, at approximately five year intervals for the years spanning 1920 through 2006. This report compiles information gathered in this review by geocoding the latitude and longitude of properties identified and gathering information about properties within 100 feet of the target property.

A summary of the information obtained is provided in the text of this report.

RESEARCH SUMMARY

The following research sources were consulted in the preparation of this report. An "X" indicates where information was identified in the source and provided in this report.

Year	Source	TP	Adjoining	Text Abstract	Source Image
2006	Hill-Donnelly Information Services	X	X	X	-
2000	Cole Information Services	X	X	X	-
1998	NYNEX Telephone	X	X	X	-
1996	NYNEX	-	-	-	-
1993	NYNEX Telephone	X	X	X	-
1988	NYNEX Telephone	-	X	X	-
1983	New York Telephone	X	X	X	-
1978	New York Telephone	-	X	X	-
1973	New York Telephone	-	X	X	-
1968	New York Telephone	-	X	X	-
1963	New York Telephone	-	X	X	-
1958	New York Telephone	-	X	X	-
1956	New York Telephone	-	X	X	-
1950	New York Telephone	-	X	X	-
1947	New York Telephone	-	X	X	-
1942	New York Telephone	-	X	X	-
1938	New York Telephone	-	X	X	-
1934	R. L. Polk & Co.	-	-	-	-
1931	Manhattan and Bronx Directory Publishing Company Residential Directory	-	X	X	-
1927	New York Telephone	X	X	X	-
1923	R. L. Polk & Co.	-	-	-	-
1920	R. L. Polk & Co.	-	-	-	-

FINDINGS

TARGET PROPERTY INFORMATION

ADDRESS

300 Lafayette Street
New York, NY 10012

FINDINGS DETAIL

Target Property research detail.

LAFAYETTE

300 LAFAYETTE

Year	Uses	Source
1998	GASETERIA OIL CORP	NYNEX Telephone
	HOUSTON AUTO REPAIR INC	NYNEX Telephone
1993	DISCOUNT 24 HR AUTO EXPRESS INC	NYNEX Telephone
1983	All Make Car Rentl Inc	New York Telephone
	Bosbay Svce Center Inc	New York Telephone
	Shanglei Sportswear Inc	New York Telephone
	Yellow Box Of Tin Inc	New York Telephone
1927	AUTO BATTERY & ELEC CO	New York Telephone
	HARTFORD BATTERY CO OF N Y INC	New York Telephone
	PHILA STORAGE BATTERY CO OF NEW YORK	New York Telephone
	POLSKY M CRPNTR	New York Telephone

LAFAYETTE ST

300 LAFAYETTE ST

Year	Uses	Source
2006	Houston Auto Repair Inc	Hill-Donnelly Information Services
2000	HOUSTON AT RPR INC	Cole Information Services
1927	Auto Battery & Elec Co	New York Telephone
	Hartford Battery Service Stations	New York Telephone
	Philco Battery Stas	New York Telephone
	Polsky M crpntr	New York Telephone

FINDINGS

ADJOINING PROPERTY DETAIL

The following Adjoining Property addresses were researched for this report. Detailed findings are provided for each address.

E HOUSTON

34 E HOUSTON

Year	Uses	Source
1931	KRITZ LEON	Manhattan and Bronx Directory Publishing Company Residential Directory

38 E HOUSTON

Year	Uses	Source
1927	WESTERN UNION TELEGRAPH CO	New York Telephone
	BOROWITZ & WEINSTEIN PANTS	New York Telephone
	KRAFT H CHEVRONS	New York Telephone

40 E HOUSTON

Year	Uses	Source
1927	KIMMEL MAX TROUSERS	New York Telephone
	STARKMAN L PANTS CONTR	New York Telephone
	WOLF SAM COAT CONTR	New York Telephone
	FINNELL R A CORP WHSLE PAPER & TWINE	New York Telephone
	KALEDA G TAILOR	New York Telephone

41 E HOUSTON

Year	Uses	Source
1998	HOUSTON MARKET INC	NYNEX Telephone
1993	HOUSTON VILLAGE FARM	NYNEX Telephone
1988	BARILLA CANDY STORE	NYNEX Telephone
	FOUR POINTS DELI	NYNEX Telephone
1978	BARILLA HUMBERT CIGRS	New York Telephone
1927	HOLLMANN HERMANN BAKERY	New York Telephone

42 E HOUSTON

Year	Uses	Source
1927	RADIANT POINT PEN CO	New York Telephone
	MUTUAL ELECTRIC CO	New York Telephone
	MUTUAL ELECTRIC CO	New York Telephone
	GREENBAUM WOODWORKING CO	New York Telephone

FINDINGS

Year	Uses	Source
1927	GREENBAUM R WOOD WORKING	New York Telephone
	FINSTON MARX FOUNTAIN PENS	New York Telephone
	Mutual Electric Co	New York Telephone

45 E HOUSTON

Year	Uses	Source
1938	BENTIVEGNA I RESTRNT	New York Telephone
1931	COCHRAN MICHL CARETAKER DEP HOSP	Manhattan and Bronx Directory Publishing Company Residential Directory
1927	TOMASELLI B RESTRNT	New York Telephone

46 E HOUSTON

Year	Uses	Source
1927	MAHLER WM P DELCTSN	New York Telephone
	STEVENS & CO RADIO LOUDSPEAKERS	New York Telephone

47 E HOUSTON

Year	Uses	Source
1998	BOTANICA BAR	NYNEX Telephone
	BRIGADE RECORDS	NYNEX Telephone
1993	FLAMING PIE RECORDS	NYNEX Telephone
	KNITTING FACTORY THE	NYNEX Telephone
1988	ESTELLA S CAFE	NYNEX Telephone
	FLAMING PIE RECORDS	NYNEX Telephone
	KNITTING FACTORY THE	NYNEX Telephone
	LATHROP C	NYNEX Telephone
	ROSS RAYMOND	NYNEX Telephone
	WARD RICHARD	NYNEX Telephone
1983	AARD VARK THEATRE	New York Telephone
	BUCKENDORF GARY	New York Telephone
	ROSS RAYMOND	New York Telephone
1978	ANTILLA SOCIAL CLUB & RESTRNT	New York Telephone
	FEINBERG KAREN B	New York Telephone
1973	DIAZ RAMON	New York Telephone
	DIAZ ALTAGRACIA	New York Telephone
	RAYMONDS TAILOR SHOP	New York Telephone
1931	CULDERSONE JOHN	Manhattan and Bronx Directory Publishing Company Residential Directory
1927	AMER DISPLAY FIXTURE CO WIRE MFRS	New York Telephone

FINDINGS

Year	Uses	Source
1927	WEISZ HEDWIG MRS WIRE MFR	New York Telephone

49 E HOUSTON

Year	Uses	Source
1998	AUTOMATS	NYNEX Telephone
	BACKBARS	NYNEX Telephone
	BARS & BACKBARS OF N Y	NYNEX Telephone
	BERNARD	NYNEX Telephone
	CLAYTON	NYNEX Telephone
	COWINGS MARION JAZZ VOCAL COACH	NYNEX Telephone
	ELECTRIC & SOLAR VEHICLE COMPANY	NYNEX Telephone
	ENTERNET	NYNEX Telephone
	HORN HARDART AUTOMATS	NYNEX Telephone
	LIGHTWEIGHT URBAN VEHICLES	NYNEX Telephone
	LIGHTWHEELS	NYNEX Telephone
	LOCAL-EXPRESS	NYNEX Telephone
	LOCAL-EXPRESSION	NYNEX Telephone
	MUNSEY CLAYTON	NYNEX Telephone
	NEW YORK BARS & BACKBARS	NYNEX Telephone
	POINT 5 EAST HOUSTON STREET	NYNEX Telephone
	SOLAR POWER	NYNEX Telephone
	STEVE	NYNEX Telephone
	STOLLMAN STEVE	NYNEX Telephone
	UPSIDE DOWNTOWN NEWS	NYNEX Telephone
	WALKING TOURS	NYNEX Telephone
1993	COMMUNICATIONS WORKERS OF AMERICA	NYNEX Telephone
	ELECTRIC & SOLAR VEHICLE COMPANY	NYNEX Telephone
	LIGHTWHEELS	NYNEX Telephone
	NEW YORK BARS & BACKBARS	NYNEX Telephone
1988	STOLLMAN STEVE	NYNEX Telephone
	STOLLMAN STEVE	NYNEX Telephone
1978	STOLLMAN STEVE B	New York Telephone
1927	BERGER & ORENSTEIN MFR CLOTH CAPS	New York Telephone

FINDINGS

50 E HOUSTON

Year	Uses	Source
1998	DUNE	NYNEX Telephone
	IDS	NYNEX Telephone
	I D S DESIGN CENTER	NYNEX Telephone
1993	INTERNATIONAL DESIGN SUPPLY CORP	NYNEX Telephone
1978	SIMS RUBY	New York Telephone

51 E HOUSTON

Year	Uses	Source
1998	LITE DELIGHTS	NYNEX Telephone
1993	ANTIQUE CITY	NYNEX Telephone
1988	ADAMS RAYMOND	NYNEX Telephone
	ANTIQUE CITY	NYNEX Telephone
	CAROLLO FRANK	NYNEX Telephone
	COIRO C	NYNEX Telephone
	KEIM LISA	NYNEX Telephone
	PAGE THOMAS	NYNEX Telephone
	RAINONE C	NYNEX Telephone
	SCALIA G	NYNEX Telephone
1983	AS RAYMOND	New York Telephone
	ADAMS RAYMONG	New York Telephone
	CAROTO FRANK	New York Telephone
	COIRO C	New York Telephone
	LUCANTO MARIO	New York Telephone
	RAINONE C	New York Telephone
	ZUARDO AMEDO	New York Telephone
1978	CAROLLO FRANK	New York Telephone
	EDWARDS JOHN	New York Telephone
	LUCANTO MARIO	New York Telephone
	RAINONE C	New York Telephone
	SCHOTT PETER	New York Telephone
	ZUARDO AMEDO	New York Telephone
	ZUARDO GUISEPPE	New York Telephone
1973	LUCANTO MARIO	New York Telephone
1950	AZZARO CHAS	New York Telephone
1931	GLUCK JACOB	Manhattan and Bronx Directory Publishing Company Residential Directory
	MANERI FRANK	Manhattan and Bronx Directory Publishing Company Residential Directory

FINDINGS

Year	Uses	Source
1931	VIANIA JAS	Manhattan and Bronx Directory Publishing Company Residential Directory
	VINAO NICOLA	Manhattan and Bronx Directory Publishing Company Residential Directory
1927	LO PINTO CARMELO R	New York Telephone
	VIANA JOS R	New York Telephone
	VITOLO SILVESTRA R	New York Telephone
	SCLAFANI & SONS CGRS	New York Telephone

55 E HOUSTON

Year	Uses	Source
1998	BALLATO S RESTAURANT INC	NYNEX Telephone
1993	BALLATO S RESTAURANT INC	NYNEX Telephone
	S & R GROCERY & DELI EXPRESS	NYNEX Telephone
1988	ALEXANDER P	NYNEX Telephone
	ARIETTA M	NYNEX Telephone
	CARTWRIGHT PETE	NYNEX Telephone
	CHAMBERS L	NYNEX Telephone
	CONADO MEAT MKT	NYNEX Telephone
	EDLER SUSANNE	NYNEX Telephone
	GILBERT JACK	NYNEX Telephone
	HALTER DAVID E JR	NYNEX Telephone
	IULO FRANCIS D	NYNEX Telephone
	LENNON JOSEPH	NYNEX Telephone
	LOFARO DOMINIC	NYNEX Telephone
	MACGREGOR THOMAS	NYNEX Telephone
	MARJANOVIC B	NYNEX Telephone
	MARJANOVIC V	NYNEX Telephone
	MARSHALL ROBERT	NYNEX Telephone
	MARTINI G	NYNEX Telephone
	MITZ THOMAS	NYNEX Telephone
	PELLETTIERI JOHN	NYNEX Telephone
	RAY JOSEPH	NYNEX Telephone
	RISMILLER JERRY L	NYNEX Telephone
	RUBIN GREG	NYNEX Telephone
	TAROLAN INC	NYNEX Telephone
	VASILIADES GUST B	NYNEX Telephone
	VILLENEUVE T	NYNEX Telephone
1983	BARNETT THOMAS	New York Telephone
	CARTWRIGHT PETE	New York Telephone

FINDINGS

Year	Uses	Source
1983	C0ADO MEAT MKT	New York Telephone
	CRAWFORD J	New York Telephone
	EICHWALD BRADFORD	New York Telephone
	JOHNSON JOSEPH	New York Telephone
	JOHNSTON ROBERT	New York Telephone
	KOLLER HELMUT	New York Telephone
	LARKIN R	New York Telephone
	LINK S	New York Telephone
	LOFARO DOMINIC	New York Telephone
	M LOWEN INC	New York Telephone
	NEVINS THEODORE C III	New York Telephone
	OBRIEN K	New York Telephone
	ORDAN M	New York Telephone
	RISMILLER JERRY L	New York Telephone
	SCHUTZ A	New York Telephone
1978	BARNES THEO	New York Telephone
	BRENNER MARC	New York Telephone
	CHRISTIE M	New York Telephone
	CRAWFORD J	New York Telephone
	DECKELBAUM SHELDON	New York Telephone
	FARGO JERRY	New York Telephone
	FRIELICH HERBERT	New York Telephone
	GANFIELD JOHN F	New York Telephone
	HAWLEY CORKEY	New York Telephone
	ITOH NORIKO	New York Telephone
	LARKIN R	New York Telephone
	LOFARO DOMINIC	New York Telephone
	MAHER MICHAEL J	New York Telephone
	NARY PAUL W	New York Telephone
	PELLETTIERI JOHN	New York Telephone
	STEIN ROBIN	New York Telephone
1973	PARTIE RONNIE	New York Telephone
	PATERNO W	New York Telephone
	C&S HERO	New York Telephone
	CHASE DAVID	New York Telephone
	CRAWFORD JOHNL	New York Telephone
	HADDEN A	New York Telephone
	HADDEN A	New York Telephone

FINDINGS

Year	Uses	Source
1973	KESTLER DOUG	New York Telephone
	MARSAN EDWARD	New York Telephone
	MILSTEIN R	New York Telephone
1968	CARONIA M FLORIST	New York Telephone
1963	CARON M FLOIRST	New York Telephone
1958	CARONIA M FLORIST	New York Telephone
	LOFARO DOMINIC	New York Telephone
1956	CARONIA M FLORIST	New York Telephone
1950	CARONLA M FLORIST	New York Telephone
1947	CARONIA M FLORIST	New York Telephone
1942	CARONIA M FLORIST	New York Telephone
1938	CARONIA M FLORIST	New York Telephone
	EL FANL CIGAR CO	New York Telephone
1931	ROMANO NICOLA	Manhattan and Bronx Directory Publishing Company Residential Directory
	DI GAETANO GEO	Manhattan and Bronx Directory Publishing Company Residential Directory

56 E HOUSTON

Year	Uses	Source
1927	MEHLMAN H TLR	New York Telephone
	SEGAL JOS COML ENGNR	New York Telephone

57 E HOUSTON

Year	Uses	Source
1931	SCAVETTA JOHN	Manhattan and Bronx Directory Publishing Company Residential Directory
	SCAVETTA JAS	Manhattan and Bronx Directory Publishing Company Residential Directory
	RUSSO SAML	Manhattan and Bronx Directory Publishing Company Residential Directory
	RUSSO JAS	Manhattan and Bronx Directory Publishing Company Residential Directory
	LOFASSO MICHL	Manhattan and Bronx Directory Publishing Company Residential Directory
	BILLECI FRANK	Manhattan and Bronx Directory Publishing Company Residential Directory
	LAURINO ANTHONY	Manhattan and Bronx Directory Publishing Company Residential Directory
1927	MASTROBERTI MICHAEL R	New York Telephone
	CAGNINA P J DRUGS	New York Telephone
	BARILLA FRANK	New York Telephone

FINDINGS

E HOUSTON ST

34 E HOUSTON ST

Year	Uses	Source
1931	Kritz Leon	Manhattan and Bronx Directory Publishing Company Residential Directory

38 E HOUSTON ST

Year	Uses	Source
1927	Kraft H Chevrons	New York Telephone
	Borowitz & Weinstein pants	New York Telephone
	Branch offices	New York Telephone
	Western Union Telegraph Co	New York Telephone

40 E HOUSTON ST

Year	Uses	Source
1927	Starkman L pants contr	New York Telephone
	Kimmel Max trousers	New York Telephone
	Kaleda G tailor	New York Telephone
	Finnell R A Corp whsle paper & twine	New York Telephone
	Wolf Sam coat contr	New York Telephone

41 E HOUSTON ST

Year	Uses	Source
2006	24 Hour All Day Emerg Towing	Hill-Donnelly Information Services
2000	HOUSTON MARKET	Cole Information Services
	HOUSTON MARKET INC	Cole Information Services
1927	Hollmann Hermann bakery	New York Telephone

42 E HOUSTON ST

Year	Uses	Source
1927	Radiant Point Pen Co	New York Telephone
	Greenbaum R wood working	New York Telephone
	Mutual Electric Co	New York Telephone
	Finston Marx fountain pens	New York Telephone
	Greenbaum Woodworking Co	New York Telephone

45 E HOUSTON ST

Year	Uses	Source
1931	Cochran Michl caretaker Dep Hosp	Manhattan and Bronx Directory Publishing Company Residential Directory
1927	Tomaselli B restrnt	New York Telephone

FINDINGS

46 E HOUSTON ST

Year	Uses	Source
1927	Mahler Wm P delctsn	New York Telephone
	Stevens & Co radio loudspeakers	New York Telephone

47 E HOUSTON ST

Year	Uses	Source
2006	Botanica Bar i R	Hill-Donnelly Information Services
	H Goodman P	Hill-Donnelly Information Services
	Nagy Claudia	Hill-Donnelly Information Services
	Noiita House	Hill-Donnelly Information Services
2000	5 P GOODMAN	Cole Information Services
	4 MOIRA RIOUX	Cole Information Services
	3 RAYMOND ROSS	Cole Information Services
	BOTANICA BAR	Cole Information Services
	BRIGADE RECORDS	Cole Information Services
1983	Aard Vark Theatre	New York Telephone
	Buckendorf Gary	New York Telephone
	Ross Raymond	New York Telephone
1931	Culdersone John	Manhattan and Bronx Directory Publishing Company Residential Directory
1927	Amer Display Fixture Co wire mfrs	New York Telephone
	Weisz Hedwig Mrs wire mfr	New York Telephone

49 E HOUSTON ST

Year	Uses	Source
2006	New York Bars & Backbars	Hill-Donnelly Information Services
	h Stollman Steve A	Hill-Donnelly Information Services
	Upside Downtown News	Hill-Donnelly Information Services
	Walking Tours	Hill-Donnelly Information Services
2000	LAHTWAHT URBAN	Cole Information Services
	LNGHTWHEELS	Cole Information Services
	LOCAL EXPRESS	Cole Information Services
	LOCAL EXPRESSION	Cole Information Services
	NY BARS & BACKBARS	Cole Information Services
	POINT 5 HSTN STRET	Cole Information Services
	SOLAR POWER	Cole Information Services
	STEVE	Cole Information Services
	STOLLMAN STEVE	Cole Information Services
	UPSIDE DWNTN NEWS	Cole Information Services

FINDINGS

Year	Uses	Source
2000	WALKING TOURS	Cole Information Services
	STEVE STOLLMAN	Cole Information Services
	AUTOMETS	Cole Information Services
	BACKBARS	Cole Information Services
	BARS&BACKBARS N	Cole Information Services
	BERNARD	Cole Information Services
	COWINGS MRN JZZ	Cole Information Services
	ELCTRC&SOLAR CO	Cole Information Services
	ENTERNAT	Cole Information Services
	HORN&HRDRT ATMTS	Cole Information Services
1927	Berger & Orenstein mfr cloth caps	New York Telephone

50 E HOUSTON ST

Year	Uses	Source
2006	No Current Listing	Hill-Donnelly Information Services
2000	LAUREN CHAMBERS	Cole Information Services
	DUNE	Cole Information Services
	IDS	Cole Information Services
	I D DESIGN CENTER	Cole Information Services

51 E HOUSTON ST

Year	Uses	Source
2006	Multi Unit Address	Hill-Donnelly Information Services
	AA Towing 1s	Hill-Donnelly Information Services
	Number 4 Adams Raymond A	Hill-Donnelly Information Services
	Alter Elizabeth vo	Hill-Donnelly Information Services
	Auto AAA	Hill-Donnelly Information Services
	Number 2 h Azzaro Charles AO	Hill-Donnelly Information Services
	Ho Hwang 1 R	Hill-Donnelly Information Services
	Number 7 h Huxham Shaneen v	Hill-Donnelly Information Services
	Locksmith Always is	Hill-Donnelly Information Services
	Milanos Bar 1 R	Hill-Donnelly Information Services
	Number 6 Scalia G A	Hill-Donnelly Information Services
	Towing AA I s	Hill-Donnelly Information Services
2000	RAYMOND ADAMS	Cole Information Services
	3 CHERLES AZZARO	Cole Information Services
	FRANK CAROLLO	Cole Information Services
	LISA KEIM	Cole Information Services
	THOMAS PAGE	Cole Information Services

FINDINGS

Year	Uses	Source
2000	G SCALIA	Cole Information Services
	7 ALBERTUS SWANEPOEL	Cole Information Services
	LITE DELIGHTES	Cole Information Services
1983	Zuardo Amedo	New York Telephone
	Adams Ray ST Nicholas P As Raymond	New York Telephone
	Adams Raymong	New York Telephone
	Caroto Frank	New York Telephone
	Coiro C	New York Telephone
	Lucanto Mario	New York Telephone
	Rainone C	New York Telephone
1931	Gluck Jacob	Manhattan and Bronx Directory Publishing Company Residential Directory
	Maneri Frank	Manhattan and Bronx Directory Publishing Company Residential Directory
	Viania Jas	Manhattan and Bronx Directory Publishing Company Residential Directory
	Vinao Nicola	Manhattan and Bronx Directory Publishing Company Residential Directory
1927	Lo Pinto Carmelo r	New York Telephone
	Sclafani & Sons cgrs	New York Telephone
	Viana Jos r	New York Telephone
	Vitolo Silvestra r	New York Telephone

55 E HOUSTON ST

Year	Uses	Source
2006	h Halter David E Jr	Hill-Donnelly Information Services
	Number 1 A Ishimura Hiroko o	Hill-Donnelly Information Services
	Number 2 B h Lennon Joseph A	Hill-Donnelly Information Services
	Number 2 F Luna A	Hill-Donnelly Information Services
	Marion Fasel vo	Hill-Donnelly Information Services
	Number 4 A Marshall Robert AO	Hill-Donnelly Information Services
	Number 3 C Moreno Carlos o	Hill-Donnelly Information Services
	Number 3 C Ogawa Kayako vy	Hill-Donnelly Information Services
	Number 2 C Pellettleri John A	Hill-Donnelly Information Services
	Number 4 F Tepper Alex v	Hill-Donnelly Information Services
	Number 5 G 0 Wang	Hill-Donnelly Information Services
	Number 2D Wilke Paul	Hill-Donnelly Information Services
	Multi Unit Address	Hill-Donnelly Information Services
	24 HourAlways Emergency Twng	Hill-Donnelly Information Services
	24 HR Always Emergency Lcksmth	Hill-Donnelly Information Services

FINDINGS

Year	Uses	Source
2006	7 Day Emergency 24 HR Towing	Hill-Donnelly Information Services
	Number 50 Alexander P A	Hill-Donnelly Information Services
	Ballatos Restaurant Inc	Hill-Donnelly Information Services
	Number 4 G h Barton Kristen vo	Hill-Donnelly Information Services
	Number 5 A Carton Pamela v	Hill-Donnelly Information Services
	Number 2 G Chiou Christopher	Hill-Donnelly Information Services
	Number 3 G Cohen Ross v	Hill-Donnelly Information Services
	Number 4 E Felando Martin	Hill-Donnelly Information Services
	Number 4 B Green Jeanette Av	Hill-Donnelly Information Services
2000	P ALEXANDER	Cole Information Services
	MARIAN BEIGRAY	Cole Information Services
	S CHIOU	Cole Information Services
	ROSA COHEN	Cole Information Services
	STUART EHRENBERG	Cole Information Services
	MARTIN FELANDO	Cole Information Services
	E FRELINGHUYSEN	Cole Information Services
	EZRA FRIED	Cole Information Services
	GIANNI GIULIANELLI	Cole Information Services
	JEANETTE GREEN	Cole Information Services
	DAVID E HALTER JR	Cole Information Services
	L HEFNER	Cole Information Services
	MICHAEL A HERMAN	Cole Information Services
	HIROKO ISHIMURA	Cole Information Services
	JOSEPH LENNON	Cole Information Services
	DOMINIC LOFARO	Cole Information Services
	ROBERT MARSHALL	Cole Information Services
	JOHN PELLETTIERI	Cole Information Services
	LAUREN C REILLY	Cole Information Services
	HECTOR ROLOTTI	Cole Information Services
	HECTOR ROLOTTI	Cole Information Services
	MARE SCHIAVETTI	Cole Information Services
	GUST B VASILIADES	Cole Information Services
	ROY WIEMANN	Cole Information Services
	ROY WIEMANN	Cole Information Services
	PAUL WILKE	Cole Information Services
	YI H YANG	Cole Information Services
	CHAI M YU	Cole Information Services
	BLLTS RSTRNT INC	Cole Information Services

FINDINGS

Year	Uses	Source
1983	Barnett Thomas	New York Telephone
	Cartwright Pete	New York Telephone
	Crawford J	New York Telephone
	Eichwald Bradford	New York Telephone
	Giroir A M	New York Telephone
	Johnson Joseph	New York Telephone
	Johnston Robert	New York Telephone
	Koller Helmut	New York Telephone
	Larkin R	New York Telephone
	Link S	New York Telephone
	Lofaro Dominic	New York Telephone
	M Lowen Inc	New York Telephone
	Morganelli Mark	New York Telephone
	Nevins Theodore C III	New York Telephone
	OBrien K	New York Telephone
	Ordan M	New York Telephone
	Rismiller Jerry L	New York Telephone
	Schutz A	New York Telephone
1931	Di Gaetano Geo	Manhattan and Bronx Directory Publishing Company Residential Directory
	Romano Nicola	Manhattan and Bronx Directory Publishing Company Residential Directory

56 E HOUSTON ST

Year	Uses	Source
1927	Mehlman H tlr	New York Telephone
	Segal Jos coml engnr	New York Telephone

57 E HOUSTON ST

Year	Uses	Source
1931	Scavetta Jas	Manhattan and Bronx Directory Publishing Company Residential Directory
	Russo Saml	Manhattan and Bronx Directory Publishing Company Residential Directory
	Russo Jas	Manhattan and Bronx Directory Publishing Company Residential Directory
	Lofasso Michl	Manhattan and Bronx Directory Publishing Company Residential Directory
	Scavetta John	Manhattan and Bronx Directory Publishing Company Residential Directory
	Billeci Frank	Manhattan and Bronx Directory Publishing Company Residential Directory

FINDINGS

Year	Uses	Source
1931	Laurino Anthony	Manhattan and Bronx Directory Publishing Company Residential Directory
1927	Mastroberti Michael r	New York Telephone
	Cagnina P J drugs	New York Telephone
	Barilla Frank	New York Telephone

LAFAYETTE

303 LAFAYETTE

Year	Uses	Source
1938	BULLINGERS MONITOR GUIDE INC	New York Telephone

305 LAFAYETTE

Year	Uses	Source
1927	PUCK BUILDING	New York Telephone
	HUNT I V BOOKBINDER	New York Telephone
	VALENTINE J C CO	New York Telephone
	COSMOS COMPOSITION SERVICE INS	New York Telephone

309 LAFAYETTE

Year	Uses	Source
1983	Brian Press	New York Telephone
	Lincoln Richd E	New York Telephone
1938	EDMOND PRESS INC	New York Telephone
1927	WISSINGER JACAB B	New York Telephone
	WILLIAMS CHAS W & CO PAPER	New York Telephone
	MAVERICK & WISSINGER LITHO	New York Telephone
	GRELLA E M	New York Telephone
	CORRIERE D AMERICA	New York Telephone

LAFAYETTE ST

296 LAFAYETTE ST

Year	Uses	Source
2006	No Current Listing	Hill-Donnelly Information Services

298 LAFAYETTE ST

Year	Uses	Source
2006	Puck Fair is	Hill-Donnelly Information Services
	Celtic Fare Inc 2 R	Hill-Donnelly Information Services

FINDINGS

299 LAFAYETTE ST

Year	Uses	Source
2006	Tract 36061:55 02 even	Hill-Donnelly Information Services
	Tract 36061:43 odd	Hill-Donnelly Information Services
	No Current Listing	Hill-Donnelly Information Services

302 LAFAYETTE ST

Year	Uses	Source
2006	No Current Listing	Hill-Donnelly Information Services
1927	Ritchin & Kligman gas sta	New York Telephone

303 LAFAYETTE ST

Year	Uses	Source
2006	304 306 No Current Listing	Hill-Donnelly Information Services

305 LAFAYETTE ST

Year	Uses	Source
1927	Puck Building	New York Telephone
	Valentine J C Co	New York Telephone
	Reid Albert Louis printing	New York Telephone
	Reid A L Printing Corp	New York Telephone
	Hunt I V bookbinder	New York Telephone
	Cosmos Composition Service Ins	New York Telephone

307 LAFAYETTE ST

Year	Uses	Source
2006	Shine Management Corp	Hill-Donnelly Information Services
2000	SHINE MGMT CORP	Cole Information Services

308 LAFAYETTE ST

Year	Uses	Source
2006	No Current Listing	Hill-Donnelly Information Services

309 LAFAYETTE ST

Year	Uses	Source
2006	Pro Transmission Towing	Hill-Donnelly Information Services
1927	Subscription dept	New York Telephone
	Corriere DAmerica	New York Telephone
	Corriere DAmerica	New York Telephone
	Cloister Printing Corp	New York Telephone
	Williams Chas W & Co paper	New York Telephone

Year	Uses	Source
1927	Richardson A E printer	New York Telephone
	Richardson A E printer	New York Telephone
	Ressner Co bookbinding	New York Telephone
	Wissinger Jacab B	New York Telephone
	Grella E M	New York Telephone
	Maverick & Wissinger litho	New York Telephone

MULBERRY

298 MULBERRY

Year	Uses	Source
1998	SOHO BILLIARD SPORT CENTER INC	NYNEX Telephone
1993	SOHO BILLIARD SPORT CENTER INC	NYNEX Telephone
	EXECUTIVE MAID SVCES INC	NYNEX Telephone
1927	MARSHALL & MEIER DIE CUTTERS	New York Telephone
	EMPIRE FOUNTAIN PEN CO	New York Telephone

299 MULBERRY

Year	Uses	Source
1927	FENSTER I & SONS PAPER BOXES	New York Telephone

300 MULBERRY

Year	Uses	Source
1931	MCSURRIN WILLIAM F	Manhattan and Bronx Directory Publishing Company Residential Directory
	MCGURRIN ROBT	Manhattan and Bronx Directory Publishing Company Residential Directory
	MCGURRIN WM F JAN P B M	Manhattan and Bronx Directory Publishing Company Residential Directory

304 MULBERRY

Year	Uses	Source
1998	BAUMWOLL ELLEN L	NYNEX Telephone
	BIJOUX DOUX SPECIALTY CAKES & PASTRIES	NYNEX Telephone
	NACA DEVELOPMENT CO INC	NYNEX Telephone
1993	BAURNWELL ELLEN L	NYNEX Telephone
	BIJOUX DOUX SPECIALTY CAKES & PASTRIES	NYNEX Telephone
	NACA DEVELOPMENT CO INC	NYNEX Telephone
1983	St Bamabas House	New York Telephone
1938	ST BARNABAS HOUSE	New York Telephone

FINDINGS

Year	Uses	Source
1931	AHLER LOUIS	Manhattan and Bronx Directory Publishing Company Residential Directory
1927	ST BARNABAS HOUSE	New York Telephone

307 MULBERRY

Year	Uses	Source
1983	Theresas Restrnt	New York Telephone

MULBERRY ST

298 MULBERRY ST

Year	Uses	Source
2006	Multi Unit Address	Hill-Donnelly Information Services
	24 HourEmergency Locksmith	Hill-Donnelly Information Services
	Number 6 M Avellaneva Andres vo	Hill-Donnelly Information Services
	Number 30 h Bates Erik vo	Hill-Donnelly Information Services
	Number 5 F h Berkman Debroah	Hill-Donnelly Information Services
	h Bolonese Pat v	Hill-Donnelly Information Services
	Number 2 F Burrascano Joe	Hill-Donnelly Information Services
	Cicali Peter	Hill-Donnelly Information Services
	Number FRNT h Coker Sukran A	Hill-Donnelly Information Services
	Number 2 R Collins Joseph	Hill-Donnelly Information Services
	Number 2 C Daley William C	Hill-Donnelly Information Services
	Number 3 G De Carbuccia Julia	Hill-Donnelly Information Services
	Desai Mital K	Hill-Donnelly Information Services
	Drake Michael	Hill-Donnelly Information Services
	Number 5 H Farber S	Hill-Donnelly Information Services
	h Flaster Lee	Hill-Donnelly Information Services
	Number 3 L Goldman Barry R v	Hill-Donnelly Information Services
	Gottlieb S v o	Hill-Donnelly Information Services
	Number 6 Kh Griffiths Eric F	Hill-Donnelly Information Services
	Hasson Sharon v o	Hill-Donnelly Information Services
	Number 70 H Ibrahim M S	Hill-Donnelly Information Services
	Number 5 P Jiwan A	Hill-Donnelly Information Services
	h Khalikov Algool Julie vo	Hill-Donnelly Information Services
	Kim Sandra o	Hill-Donnelly Information Services
	Kowarski Lee	Hill-Donnelly Information Services
	Number 7 L h Lam Chrissie v	Hill-Donnelly Information Services
	Number 6 E h Lee Gwo	Hill-Donnelly Information Services
	Number 2 H Mckenzie TA v	Hill-Donnelly Information Services

FINDINGS

Year	Uses	Source
2006	Meckler Mark v	Hill-Donnelly Information Services
	Morrison Jeffrey v	Hill-Donnelly Information Services
	Natochenny S v	Hill-Donnelly Information Services
	Number 4 E Padres Alex v	Hill-Donnelly Information Services
	Performance Car Rental	Hill-Donnelly Information Services
	Rachlin Sari vo	Hill-Donnelly Information Services
	Ranjha Cleaners is	Hill-Donnelly Information Services
	Number 2 G Root Alicia	Hill-Donnelly Information Services
	S el M	Hill-Donnelly Information Services
	Sie Billiard Sport Ctr Inc	Hill-Donnelly Information Services
	Number 4 L Sokoloff Reesa o	Hill-Donnelly Information Services
	Subway Sandwiches & Salads	Hill-Donnelly Information Services
	Volpe Frank M	Hill-Donnelly Information Services
	Wishnia Erin v	Hill-Donnelly Information Services
	Number 4 N Woodward Scott	Hill-Donnelly Information Services
	Number 3 N Wu Shauri v	Hill-Donnelly Information Services
	Tract 36061:43 odd	Hill-Donnelly Information Services
	Tract 36061:55 02 even	Hill-Donnelly Information Services
2000	SARA BAMBER	Cole Information Services
	2 STEFANIE BARONE	Cole Information Services
	4P ERIK BATES	Cole Information Services
	C PATHMANAND	Cole Information Services
	NICOLE PLESSET	Cole Information Services
	SUZANNE ROWELL	Cole Information Services
	LORRAINE SABALJA	Cole Information Services
	6 KENNETH K SAJI	Cole Information Services
	3L J SALA	Cole Information Services
	S SARKIN	Cole Information Services
	6M MANISHA SHAH	Cole Information Services
	SCOTT SHEEHY	Cole Information Services
	2C SCOTT SHEEHY	Cole Information Services
	DAVID A SHERONAS	Cole Information Services
	M SIEGEL	Cole Information Services
	3F JILL SILVERMAN	Cole Information Services
	7A J SIMON	Cole Information Services
	5 GARY SLAVIN	Cole Information Services
	REESA SOKOLOFF	Cole Information Services
	4L REESA SOKOLOFF	Cole Information Services

FINDINGS

Year	Uses	Source
2000	KIRK SOMMER	Cole Information Services
	5P MATTHEW STRONG	Cole Information Services
	7M T TAPSCOTT	Cole Information Services
	7 GEORGE TSIBIRIDIS	Cole Information Services
	RITA VERANO	Cole Information Services
	7P COURTNEY WEBBER	Cole Information Services
	ARIC WISER	Cole Information Services
	4P WELLY YANG	Cole Information Services
	ERIN ZACHER	Cole Information Services
	2P MICHAEL ZIVYAK	Cole Information Services
	MIRKIN ALEX	Cole Information Services
	SOHO BILLD SPORT	Cole Information Services
	THURCON PROPERTIES	Cole Information Services
	THE TRIUMPH FODTN	Cole Information Services
	4M ERIC BERGER	Cole Information Services
	MARJI BERNSTEIN	Cole Information Services
	CAROLINE BOLLINGER	Cole Information Services
	PAT BOLOGNESE	Cole Information Services
	PAT BOLONESE	Cole Information Services
	D BONETTI	Cole Information Services
	5 JOCHEN BRENNECKE	Cole Information Services
	A CACCIATORI	Cole Information Services
	6N JOYCE CARVER	Cole Information Services
	6F KEN K CHA	Cole Information Services
	L CHANG	Cole Information Services
	TONY CHANG	Cole Information Services
	ALEX CHENG	Cole Information Services
	ANNETTE CLOVIS	Cole Information Services
	SUKRAN A COKER	Cole Information Services
	BRANDON DENATALE	Cole Information Services
	4L ERIC DERK	Cole Information Services
	MITAL K DESAI	Cole Information Services
	DAVID DONEGAN	Cole Information Services
	JAMES DUBOW	Cole Information Services
	ERTUGRUL DURDAG	Cole Information Services
	4P JEFF EDGERTON	Cole Information Services
	RICHARD EXELBERT	Cole Information Services
	MARK FILSTRUP	Cole Information Services

FINDINGS

Year	*Uses*	*Source*
2000	4P MARK FILSTRUP	Cole Information Services
	60 J FRANKEL	Cole Information Services
	ALYSSA FRIEDMAN	Cole Information Services
	A GAMBARDELLA	Cole Information Services
	MICHELLE GERBER	Cole Information Services
	SANDRA K GFOELLER	Cole Information Services
	60 JONATHAN GOLDBERG	Cole Information Services
	DARREN GOLDMAN	Cole Information Services
	MITCH GOUSS	Cole Information Services
	6K ERIC F GRIFFITHS	Cole Information Services
	MARIA HO	Cole Information Services
	MICHAEL C JOHNSON	Cole Information Services
	MICHAEL C JOHNSON	Cole Information Services
	MICHAEL C JOHNSON	Cole Information Services
	KYUNG KIM	Cole Information Services
	SANDRA KIM	Cole Information Services
	YANG KIM	Cole Information Services
	EILEEN KOLBASUK	Cole Information Services
	SCOTT KONIG	Cole Information Services
	4D K KORNETT	Cole Information Services
	R KREISS	Cole Information Services
	TINA LARSSON	Cole Information Services
	ERIN C LAU	Cole Information Services
	MONICA B LEAL	Cole Information Services
	FABIANA LEME	Cole Information Services
	7B GREGORY LEOPOLD	Cole Information Services
	3N M LIEBER	Cole Information Services
	DEENA LOMBARDI	Cole Information Services
	JOHNATHAN LUPO	Cole Information Services
	C MILBAUER	Cole Information Services
	4G GIUSEPPE MOLARO	Cole Information Services
	DORNA M MUNOZ	Cole Information Services
	5J JOANNA MURSTEIN	Cole Information Services
	3J KON S NAM	Cole Information Services
	4L DON NICKOLSON	Cole Information Services
	6F SALLY ODOWD	Cole Information Services
	JO OPPENHEIMER	Cole Information Services
	WILLIAM PANG	Cole Information Services

FINDINGS

Year	Uses	Source
2000	N PAPADOPOULOU	Cole Information Services
	JILL PAPERMAN	Cole Information Services
1927	Empire Fountain Pen Co	New York Telephone
	Marshall & Meier die cutters	New York Telephone

299 MULBERRY ST

Year	Uses	Source
1927	Fenster I & Sons paper boxes	New York Telephone

300 MULBERRY ST

Year	Uses	Source
1931	Mc Gurrin Wm F jan P B M	Manhattan and Bronx Directory Publishing Company Residential Directory
	Mc Gurrin Robt	Manhattan and Bronx Directory Publishing Company Residential Directory
	Mc Surrin William F	Manhattan and Bronx Directory Publishing Company Residential Directory

304 MULBERRY ST

Year	Uses	Source
2006	Multi Unit Address	Hill-Donnelly Information Services
	Ann David va	Hill-Donnelly Information Services
	Number GLM h Baumwoll Ellen AC	Hill-Donnelly Information Services
	Baumwoll Ellen L o	Hill-Donnelly Information Services
	Number 3 J Berliner S Va	Hill-Donnelly Information Services
	Number GLM Bijoux Doux Specialty Cakes	Hill-Donnelly Information Services
	h Caltagirone Jerome a	Hill-Donnelly Information Services
	Number LN h Clarkson Matthew A	Hill-Donnelly Information Services
	Number 5 H Cull K va	Hill-Donnelly Information Services
	Number GLG Diaz Pedro AA	Hill-Donnelly Information Services
	Number 6 P h Doscher Peter C AC	Hill-Donnelly Information Services
	Doscher Peter C o	Hill-Donnelly Information Services
	Epstein Jerry A o	Hill-Donnelly Information Services
	Espinoza Michael o	Hill-Donnelly Information Services
	Number 4 A Gardner Justin A	Hill-Donnelly Information Services
	Number LL H Gillette F R AC	Hill-Donnelly Information Services
	Gross Elizabeth va	Hill-Donnelly Information Services
	Number 60 Guntrum K VA	Hill-Donnelly Information Services
	Hirsch A v A	Hill-Donnelly Information Services
	Number 2D Hyatt Brett VA	Hill-Donnelly Information Services

FINDINGS

Year	Uses	Source
2006	Number 3 G Jakeway Brian a	Hill-Donnelly Information Services
	Justin H VC	Hill-Donnelly Information Services
	Kaplan Mitchell J C	Hill-Donnelly Information Services
	Lenthol D o	Hill-Donnelly Information Services
	Livingston Jarrett VA	Hill-Donnelly Information Services
	Macy M D V	Hill-Donnelly Information Services
	Number LM Mansour Arafat A	Hill-Donnelly Information Services
	Number 3D Miller Steven VA	Hill-Donnelly Information Services
	Number 6 L H Nabi Todd VA	Hill-Donnelly Information Services
	Nash B VA	Hill-Donnelly Information Services
	Number 53 Neuringer Shane C	Hill-Donnelly Information Services
	Number 4 M Olelnik Valary a	Hill-Donnelly Information Services
	Number LA Oneill K a	Hill-Donnelly Information Services
	Number 2 M Patel Vaishali VC	Hill-Donnelly Information Services
	h Sanbom S VA o	Hill-Donnelly Information Services
	Schaffer A VA	Hill-Donnelly Information Services
	Number 4 K Schedler Rachel C	Hill-Donnelly Information Services
	Simonetti Wendy v A	Hill-Donnelly Information Services
	Number 5 G h Sommerfield Frank Jr C	Hill-Donnelly Information Services
	Number 5 E Suh Patricia VA	Hill-Donnelly Information Services
	Tafra Charles	Hill-Donnelly Information Services
	Tafra Charles	Hill-Donnelly Information Services
	Teh Nan A	Hill-Donnelly Information Services
	Number LK h Towns CL C	Hill-Donnelly Information Services
	Number LD Yoshida Sayaka VA	Hill-Donnelly Information Services
	Brownrigg James A o	Hill-Donnelly Information Services
2000	KYLE OLESEN	Cole Information Services
	R ORAVEC	Cole Information Services
	2L ANDREW PANCER	Cole Information Services
	JONATHAN PEASE	Cole Information Services
	6G J PERKINS	Cole Information Services
	6G L PERKINS	Cole Information Services
	3 ERIC REICH	Cole Information Services
	DANIEL T RILEY	Cole Information Services
	CLAUDIO RODIGUEZ	Cole Information Services
	C RODRIQUEZ	Cole Information Services
	ALLEN B SACK	Cole Information Services
	HOLLY SAWYER	Cole Information Services

FINDINGS

Year	Uses	Source
2000	L RACHEL SCHEDLER	Cole Information Services
	5F PETER SHAPIRO	Cole Information Services
	ALEX SHEEHAN	Cole Information Services
	K SHINAGAWA	Cole Information Services
	R SILVERSTEIN	Cole Information Services
	TRINA M SMITH	Cole Information Services
	F SOMMERFIELD JR	Cole Information Services
	2 BIANA SOPRANO	Cole Information Services
	6N DANNA SPIRER	Cole Information Services
	A THABIT	Cole Information Services
	STEPHENE THOLLOT	Cole Information Services
	L C L TOWNS	Cole Information Services
	S VASQUEZ-GARCIA	Cole Information Services
	K WALTERMIRE	Cole Information Services
	KAREN WALTERMIRE	Cole Information Services
	JAMES WORTHINGTON	Cole Information Services
	BAUMWOLL ELLEN L	Cole Information Services
	BIJOUX CKS & PSTRS	Cole Information Services
	NACA DEV CO INC	Cole Information Services
	HYERI AN	Cole Information Services
	GEOFFREY ARLEN	Cole Information Services
	GLK S BAGDASARIAN	Cole Information Services
	ELLEN BAUMWOLL	Cole Information Services
	DANNA BERENTSEN	Cole Information Services
	AARON BERKSON	Cole Information Services
	L AARON Y BERKSON	Cole Information Services
	KIMBERLY BREGER	Cole Information Services
	JEROME CALTAGIRONE	Cole Information Services
	JOSEPH CARROLL	Cole Information Services
	ETERI CHKADUA	Cole Information Services
	YOUNG S CHOI	Cole Information Services
	2B HYUN B CHUNG	Cole Information Services
	3 ADAM COHN	Cole Information Services
	NICOLE DASH	Cole Information Services
	G DAVIS	Cole Information Services
	LD DINA R DAYRIT	Cole Information Services
	BRIAN DEUTSCH	Cole Information Services
	MARC DOLFMAN	Cole Information Services

FINDINGS

Year	Uses	Source
2000	PETER C DOSCHER	Cole Information Services
	6P PETER C DOSCHER	Cole Information Services
	GREG FERRIS	Cole Information Services
	4K FRANK FIGHERA	Cole Information Services
	JESSICA FRANK	Cole Information Services
	S R FRIEDMAN	Cole Information Services
	J GAFFNEY	Cole Information Services
	RAFAEL GAVILANES	Cole Information Services
	6J STEPHEN GILL	Cole Information Services
	2D RICK GILLETTE	Cole Information Services
	56 BENJAMIN GLOTZER	Cole Information Services
	AMY GOLDSTEIN	Cole Information Services
	JONATHAN GREGG	Cole Information Services
	SEAN GREGG	Cole Information Services
	DAVID HAFFNER	Cole Information Services
	L LOURDES HERRERO	Cole Information Services
	ANDREW HERSCH	Cole Information Services
	MARK HERWICK	Cole Information Services
	MICHAEL HILLMEYER	Cole Information Services
	CRAIG KARMIN	Cole Information Services
	6L MARSHALL KELLY	Cole Information Services
	3H MICHAEL KESSLER	Cole Information Services
	TRAVIS KEYES	Cole Information Services
	RAJESH KHURANA	Cole Information Services
	SHERRI KING	Cole Information Services
	6M AXEL KRAMER	Cole Information Services
	NORA KRUG	Cole Information Services
	5B NICOLE LECHNER	Cole Information Services
	D LENTHOL	Cole Information Services
	4L GISA LIPOWEC	Cole Information Services
	5B ELYSE LISNOW	Cole Information Services
	LB FRANCIS LOFARO	Cole Information Services
	DEBRA LOONEY	Cole Information Services
	3D JIM MACOVE	Cole Information Services
	ARAFAT MANSOUR	Cole Information Services
	3M AMIT MATTA	Cole Information Services
	CHARLES MCMULLAN	Cole Information Services
	STACY MEYROWITZ	Cole Information Services

FINDINGS

Year	Uses	Source
2000	5 M MINTZ	Cole Information Services
	KATHY MOON	Cole Information Services
	CAROLINE MORRIS	Cole Information Services
	5E YUKIKO NAKAZAWA	Cole Information Services
	2F S NATHAN	Cole Information Services
	CAROLINE NEAL	Cole Information Services
	VALARY OLEINIK	Cole Information Services
	PATRICIA ALONSO	Cole Information Services
1931	Ahler Louis	Manhattan and Bronx Directory Publishing Company Residential Directory
1927	St Barnabas House	New York Telephone

FINDINGS

TARGET PROPERTY: ADDRESS NOT IDENTIFIED IN RESEARCH SOURCE

The following Target Property addresses were researched for this report, and the addresses were not identified in the research source.

Address Researched	Address Not Identified in Research Source
300 Lafayette Street	1996, 1988, 1978, 1973, 1968, 1963, 1958, 1956, 1950, 1947, 1942, 1938, 1934, 1931, 1923, 1920

ADJOINING PROPERTY: ADDRESSES NOT IDENTIFIED IN RESEARCH SOURCE

The following Adjoining Property addresses were researched for this report, and the addresses were not identified in research source.

Address Researched	Address Not Identified in Research Source
296 LAFAYETTE ST	2000, 1998, 1996, 1993, 1988, 1983, 1978, 1973, 1968, 1963, 1958, 1956, 1950, 1947, 1942, 1938, 1934, 1931, 1927, 1923, 1920
298 LAFAYETTE ST	2000, 1998, 1996, 1993, 1988, 1983, 1978, 1973, 1968, 1963, 1958, 1956, 1950, 1947, 1942, 1938, 1934, 1931, 1927, 1923, 1920
298 MULBERRY	2006, 2000, 1996, 1988, 1983, 1978, 1973, 1968, 1963, 1958, 1956, 1950, 1947, 1942, 1938, 1934, 1931, 1923, 1920
298 MULBERRY ST	1998, 1996, 1993, 1988, 1983, 1978, 1973, 1968, 1963, 1958, 1956, 1950, 1947, 1942, 1938, 1934, 1931, 1923, 1920
299 LAFAYETTE ST	2000, 1998, 1996, 1993, 1988, 1983, 1978, 1973, 1968, 1963, 1958, 1956, 1950, 1947, 1942, 1938, 1934, 1931, 1927, 1923, 1920
299 MULBERRY	2006, 2000, 1998, 1996, 1993, 1988, 1983, 1978, 1973, 1968, 1963, 1958, 1956, 1950, 1947, 1942, 1938, 1934, 1931, 1923, 1920
299 MULBERRY ST	2006, 2000, 1998, 1996, 1993, 1988, 1983, 1978, 1973, 1968, 1963, 1958, 1956, 1950, 1947, 1942, 1938, 1934, 1931, 1923, 1920
300 MULBERRY	2006, 2000, 1998, 1996, 1993, 1988, 1983, 1978, 1973, 1968, 1963, 1958, 1956, 1950, 1947, 1942, 1938, 1934, 1927, 1923, 1920
300 MULBERRY ST	2006, 2000, 1998, 1996, 1993, 1988, 1983, 1978, 1973, 1968, 1963, 1958, 1956, 1950, 1947, 1942, 1938, 1934, 1927, 1923, 1920
302 LAFAYETTE ST	2000, 1998, 1996, 1993, 1988, 1983, 1978, 1973, 1968, 1963, 1958, 1956, 1950, 1947, 1942, 1938, 1934, 1931, 1923, 1920
303 LAFAYETTE	2006, 2000, 1998, 1996, 1993, 1988, 1983, 1978, 1973, 1968, 1963, 1958, 1956, 1950, 1947, 1942, 1934, 1931, 1927, 1923, 1920
303 LAFAYETTE ST	2000, 1998, 1996, 1993, 1988, 1983, 1978, 1973, 1968, 1963, 1958, 1956, 1950, 1947, 1942, 1938, 1934, 1931, 1927, 1923, 1920
304 MULBERRY	2006, 2000, 1996, 1988, 1978, 1973, 1968, 1963, 1958, 1956, 1950, 1947, 1942, 1934, 1923, 1920
304 MULBERRY ST	1998, 1996, 1993, 1988, 1983, 1978, 1973, 1968, 1963, 1958, 1956, 1950, 1947, 1942, 1938, 1934, 1923, 1920
305 LAFAYETTE	2006, 2000, 1998, 1996, 1993, 1988, 1983, 1978, 1973, 1968, 1963, 1958, 1956, 1950, 1947, 1942, 1938, 1934, 1931, 1923, 1920
305 LAFAYETTE ST	2006, 2000, 1998, 1996, 1993, 1988, 1983, 1978, 1973, 1968, 1963, 1958, 1956, 1950, 1947, 1942, 1938, 1934, 1931, 1923, 1920

FINDINGS

Address Researched	Address Not Identified in Research Source
307 LAFAYETTE ST	1998, 1996, 1993, 1988, 1983, 1978, 1973, 1968, 1963, 1958, 1956, 1950, 1947, 1942, 1938, 1934, 1931, 1927, 1923, 1920
307 MULBERRY	2006, 2000, 1998, 1996, 1993, 1988, 1978, 1973, 1968, 1963, 1958, 1956, 1950, 1947, 1942, 1938, 1934, 1931, 1927, 1923, 1920
308 LAFAYETTE ST	2000, 1998, 1996, 1993, 1988, 1983, 1978, 1973, 1968, 1963, 1958, 1956, 1950, 1947, 1942, 1938, 1934, 1931, 1927, 1923, 1920
309 LAFAYETTE	2006, 2000, 1998, 1996, 1993, 1988, 1978, 1973, 1968, 1963, 1958, 1956, 1950, 1947, 1942, 1934, 1931, 1923, 1920
309 LAFAYETTE ST	2000, 1998, 1996, 1993, 1988, 1983, 1978, 1973, 1968, 1963, 1958, 1956, 1950, 1947, 1942, 1938, 1934, 1931, 1923, 1920
34 E HOUSTON	2006, 2000, 1998, 1996, 1993, 1988, 1983, 1978, 1973, 1968, 1963, 1958, 1956, 1950, 1947, 1942, 1938, 1934, 1927, 1923, 1920
34 E HOUSTON ST	2006, 2000, 1998, 1996, 1993, 1988, 1983, 1978, 1973, 1968, 1963, 1958, 1956, 1950, 1947, 1942, 1938, 1934, 1927, 1923, 1920
38 E HOUSTON	2006, 2000, 1998, 1996, 1993, 1988, 1983, 1978, 1973, 1968, 1963, 1958, 1956, 1950, 1947, 1942, 1938, 1934, 1931, 1923, 1920
38 E HOUSTON ST	2006, 2000, 1998, 1996, 1993, 1988, 1983, 1978, 1973, 1968, 1963, 1958, 1956, 1950, 1947, 1942, 1938, 1934, 1931, 1923, 1920
40 E HOUSTON	2006, 2000, 1998, 1996, 1993, 1988, 1983, 1978, 1973, 1968, 1963, 1958, 1956, 1950, 1947, 1942, 1938, 1934, 1931, 1923, 1920
40 E HOUSTON ST	2006, 2000, 1998, 1996, 1993, 1988, 1983, 1978, 1973, 1968, 1963, 1958, 1956, 1950, 1947, 1942, 1938, 1934, 1931, 1923, 1920
41 E HOUSTON	2006, 2000, 1996, 1983, 1973, 1968, 1963, 1958, 1956, 1950, 1947, 1942, 1938, 1934, 1931, 1923, 1920
41 E HOUSTON ST	1998, 1996, 1993, 1988, 1983, 1978, 1973, 1968, 1963, 1958, 1956, 1950, 1947, 1942, 1938, 1934, 1931, 1923, 1920
42 E HOUSTON	2006, 2000, 1998, 1996, 1993, 1988, 1983, 1978, 1973, 1968, 1963, 1958, 1956, 1950, 1947, 1942, 1938, 1934, 1931, 1923, 1920
42 E HOUSTON ST	2006, 2000, 1998, 1996, 1993, 1988, 1983, 1978, 1973, 1968, 1963, 1958, 1956, 1950, 1947, 1942, 1938, 1934, 1931, 1923, 1920
45 E HOUSTON	2006, 2000, 1998, 1996, 1993, 1988, 1983, 1978, 1973, 1968, 1963, 1958, 1956, 1950, 1947, 1942, 1934, 1923, 1920
45 E HOUSTON ST	2006, 2000, 1998, 1996, 1993, 1988, 1983, 1978, 1973, 1968, 1963, 1958, 1956, 1950, 1947, 1942, 1938, 1934, 1923, 1920
46 E HOUSTON	2006, 2000, 1998, 1996, 1993, 1988, 1983, 1978, 1973, 1968, 1963, 1958, 1956, 1950, 1947, 1942, 1938, 1934, 1931, 1923, 1920
46 E HOUSTON ST	2006, 2000, 1998, 1996, 1993, 1988, 1983, 1978, 1973, 1968, 1963, 1958, 1956, 1950, 1947, 1942, 1938, 1934, 1931, 1923, 1920
47 E HOUSTON	2006, 2000, 1996, 1968, 1963, 1958, 1956, 1950, 1947, 1942, 1938, 1934, 1923, 1920
47 E HOUSTON ST	1998, 1996, 1993, 1988, 1978, 1973, 1968, 1963, 1958, 1956, 1950, 1947, 1942, 1938, 1934, 1923, 1920
49 E HOUSTON	2006, 2000, 1996, 1983, 1973, 1968, 1963, 1958, 1956, 1950, 1947, 1942, 1938, 1934, 1931, 1923, 1920
49 E HOUSTON ST	1998, 1996, 1993, 1988, 1983, 1978, 1973, 1968, 1963, 1958, 1956, 1950, 1947, 1942, 1938, 1934, 1931, 1923, 1920
50 E HOUSTON	2006, 2000, 1996, 1988, 1983, 1973, 1968, 1963, 1958, 1956, 1950, 1947, 1942, 1938, 1934, 1931, 1927, 1923, 1920

FINDINGS

Address Researched	Address Not Identified in Research Source
50 E HOUSTON ST	1998, 1996, 1993, 1988, 1983, 1978, 1973, 1968, 1963, 1958, 1956, 1950, 1947, 1942, 1938, 1934, 1931, 1927, 1923, 1920
51 E HOUSTON	2006, 2000, 1996, 1968, 1963, 1958, 1956, 1947, 1942, 1938, 1934, 1923, 1920
51 E HOUSTON ST	1998, 1996, 1993, 1988, 1978, 1973, 1968, 1963, 1958, 1956, 1950, 1947, 1942, 1938, 1934, 1923, 1920
55 E HOUSTON	2006, 2000, 1996, 1934, 1927, 1923, 1920
55 E HOUSTON ST	1998, 1996, 1993, 1988, 1978, 1973, 1968, 1963, 1958, 1956, 1950, 1947, 1942, 1938, 1934, 1927, 1923, 1920
56 E HOUSTON	2006, 2000, 1998, 1996, 1993, 1988, 1983, 1978, 1973, 1968, 1963, 1958, 1956, 1950, 1947, 1942, 1938, 1934, 1931, 1923, 1920
56 E HOUSTON ST	2006, 2000, 1998, 1996, 1993, 1988, 1983, 1978, 1973, 1968, 1963, 1958, 1956, 1950, 1947, 1942, 1938, 1934, 1931, 1923, 1920
57 E HOUSTON	2006, 2000, 1998, 1996, 1993, 1988, 1983, 1978, 1973, 1968, 1963, 1958, 1956, 1950, 1947, 1942, 1938, 1934, 1923, 1920
57 E HOUSTON ST	2006, 2000, 1998, 1996, 1993, 1988, 1983, 1978, 1973, 1968, 1963, 1958, 1956, 1950, 1947, 1942, 1938, 1934, 1923, 1920

Commercial Property
300 Lafayette Street
New York, NY 10012

Inquiry Number: 3356945.8
July 02, 2012

The EDR Property Tax Map Report

Environmental Data Resources Inc

440 Wheelers Farms Road
Milford, CT 06461
800.352.0050
www.edrnet.com

EDR Property Tax Map Report

Environmental Data Resources, Inc.'s EDR Property Tax Map Report is designed to assist environmental professionals in evaluating potential environmental conditions on a target property by understanding property boundaries and other characteristics. The report includes a search of available property tax maps, which include information on boundaries for the target property and neighboring properties, addresses, parcel identification numbers, as well as other data typically used in property location and identification.

Thank you for your business.
Please contact EDR at 1-800-352-0050
with any questions or comments.

Disclaimer - Copyright and Trademark Notice

This Report contains certain information obtained from a variety of public and other sources reasonably available to Environmental Data Resources, Inc. It cannot be concluded from this Report that coverage information for the target and surrounding properties does not exist from other sources. **NO WARRANTY EXPRESSED OR IMPLIED, IS MADE WHATSOEVER IN CONNECTION WITH THIS REPORT. ENVIRONMENTAL DATA RESOURCES, INC. SPECIFICALLY DISCLAIMS THE MAKING OF ANY SUCH WARRANTIES, INCLUDING WITHOUT LIMITATION, MERCHANTABILITY OR FITNESS FOR A PARTICULAR USE OR PURPOSE. ALL RISK IS ASSUMED BY THE USER. IN NO EVENT SHALL ENVIRONMENTAL DATA RESOURCES, INC. BE LIABLE TO ANYONE, WHETHER ARISING OUT OF ERRORS OR OMISSIONS, NEGLIGENCE, ACCIDENT OR ANY OTHER CAUSE, FOR ANY LOSS OR DAMAGE, INCLUDING, WITHOUT LIMITATION, SPECIAL, INCIDENTAL, CONSEQUENTIAL, OR EXEMPLARY DAMAGES. ANY LIABILITY ON THE PART OF ENVIRONMENTAL DATA RESOURCES, INC. IS STRICTLY LIMITED TO A REFUND OF THE AMOUNT PAID FOR THIS REPORT.** Purchaser accepts this Report "AS IS". Any analyses, estimates, ratings, environmental risk levels or risk codes provided in this Report are provided for illustrative purposes only, and are not intended to provide, nor should they be interpreted as providing any facts regarding, or prediction orforecast of, any environmental risk for any property. Only a Phase I Environmental Site Assessment performed by an environmental professional can provide information regarding the environmental risk for any property. Additionally, the information provided in this Report is not to be construed as legal advice.

Copyright 2008 by Environmental Data Resources, Inc. All rights reserved. Reproduction in any media or format, in whole or in part, of any report or map of Environmental Data Resources, Inc. or its affiliates is prohibited without prior written permission.

EDR and its logos (including Sanborn and Sanborn Map) are trademarks of Environmental Data Resources, Inc. or its affiliates. All other trademarks used herein are the property of their respective owners.


NYC Finance
NYC Digital Tax Map
Effective Date : 06-08-2011 13:33:28
End Date : Current
Manhattan Block: 510
Legend
Streets
Miscellaneous Text
Possession Hooks
Boundary Lines
Lot Face Possession Hooks
Regular
Underwater
Tax Lot Polygon
Condo Number
Tax Block Polygon
BROADWAY
CROSBY ST
LAFAYETTE ST
JERSEY ST
PRINCE ST
MULBERRY ST
MOTT ST
E HOUSTON ST
CONDO #: 75
CONDO #: 346
CONDO #: 2184
CONDO #: 1065
CONDO #: 864
512
511
521
510
509
508
497
496
495
Feet
0 5 10 20 30 40

SEC 2
VOL 4

THE 285 LAFAYETTE STREET CONDOMINIUM
285 LAFAYETTE STREET
NEW YORK, N Y 10012
Block No. 510
CONDO. No. 1065

TAX LOT No.	UNIT No.			
1001	COMM. UNIT	COMMERCIAL UNIT		
1002	2A	RESIDENTIAL UNIT		
1003	2B	RESIDENTIAL UNIT		
1004	2D	RESIDENTIAL UNIT		
1005	2E	RESIDENTIAL UNIT		
1006	2F	RESIDENTIAL UNIT		
1007	3A	RESIDENTIAL UNIT		
1008	3B	RESIDENTIAL UNIT		
1009	3D	RESIDENTIAL UNIT		
1010	3E	RESIDENTIAL UNIT		
1011	4A	RESIDENTIAL UNIT		
1012	4B	RESIDENTIAL UNIT		
1013	4C	RESIDENTIAL UNIT		
1014	4D	RESIDENTIAL UNIT		
1015	4E	RESIDENTIAL UNIT		
1016	5A	RESIDENTIAL UNIT		
1017	5B	RESIDENTIAL UNIT		
1018	5D	RESIDENTIAL UNIT		
1019	5E	RESIDENTIAL UNIT		
1020	6AB	RESIDENTIAL UNIT		
1021	6D	RESIDENTIAL UNIT		
1022	6E	RESIDENTIAL UNIT		
1023	7A	RESIDENTIAL UNIT		
1024	7B	RESIDENTIAL UNIT		
1025	7DE	RESIDENTIAL UNIT		
1026	8A	RESIDENTIAL UNIT		
1027	8B	RESIDENTIAL UNIT		
1028	8D	RESIDENTIAL UNIT		
1029	PHA	RESIDENTIAL UNIT		
1030	PHD	RESIDENTIAL UNIT		

17A

17A

DEC 0 1 2000

Commercial Property
300 Lafayette Street
New York, NY 10012

Inquiry Number: 3356945.7
July 03, 2012

EDR Environmental Lien and AUL Search

EDR® Environmental Data Resources Inc

440 Wheelers Farms Road
Milford, CT 06461
800.352.0050
www.edrnet.com

EDR Environmental Lien and AUL Search

The EDR Environmental Lien and AUL Search Report provides results from a search of available current land title records for environmental cleanup liens and other activity and use limitations, such as engineering controls and institutional controls.

A network of professional, trained researchers, following established procedures, uses client supplied address information to:

- search for parcel information and/or legal description;
- search for ownership information;
- research official land title documents recorded at jurisdictional agencies such as recorders' offices, registries of deeds, county clerks' offices, etc.;
- access a copy of the deed;
- search for environmental encumbering instrument(s) associated with the deed;
- provide a copy of any environmental encumbrance(s) based upon a review of key words in the instrument(s) (title, parties involved, and description); and
- provide a copy of the deed or cite documents reviewed.

Thank you for your business.
Please contact EDR at 1-800-352-0050
with any questions or comments.

Disclaimer - Copyright and Trademark Notice

This Report contains certain information obtained from a variety of public and other sources reasonably available to Environmental Data Resources, Inc. It cannot be concluded from this Report that coverage information for the target and surrounding properties does not exist from other sources. **NO WARRANTY EXPRESSED OR IMPLIED, IS MADE WHATSOEVER IN CONNECTION WITH THIS REPORT. ENVIRONMENTAL DATA RESOURCES, INC. SPECIFICALLY DISCLAIMS THE MAKING OF ANY SUCH WARRANTIES, INCLUDING WITHOUT LIMITATION, MERCHANTABILITY OR FITNESS FOR A PARTICULAR USE OR PURPOSE. ALL RISK IS ASSUMED BY THE USER. IN NO EVENT SHALL ENVIRONMENTAL DATA RESOURCES, INC. BE LIABLE TO ANYONE, WHETHER ARISING OUT OF ERRORS OR OMISSIONS, NEGLIGENCE, ACCIDENT OR ANY OTHER CAUSE, FOR ANY LOSS OR DAMAGE, INCLUDING, WITHOUT LIMITATION, SPECIAL, INCIDENTAL, CONSEQUENTIAL, OR EXEMPLARY DAMAGES. ANY LIABILITY ON THE PART OF ENVIRONMENTAL DATA RESOURCES, INC. IS STRICTLY LIMITED TO A REFUND OF THE AMOUNT PAID FOR THIS REPORT.** Purchaser accepts this Report "AS IS". Any analyses, estimates, ratings, environmental risk levels or risk codes provided in this Report are provided for illustrative purposes only, and are not intended to provide, nor should they be interpreted as providing any facts regarding, or prediction orforecast of, any environmental risk for any property. Only a Phase I Environmental Site Assessment performed by an environmental professional can provide information regarding the environmental risk for any property. Additionally, the information provided in this Report is not to be construed as legal advice.

Copyright 2012 by Environmental Data Resources, Inc. All rights reserved. Reproduction in any media or format, in whole or in part, of any report or map of Environmental Data Resources, Inc. or its affiliates is prohibited without prior written permission.

EDR and its logos (including Sanborn and Sanborn Map) are trademarks of Environmental Data Resources, Inc. or its affiliates. All other trademarks used herein are the property of their respective owners.

EDR Environmental Lien and AUL Search

TARGET PROPERTY INFORMATION

ADDRESS

300 Lafayette Street
Commercial Property
New York, NY 10012

RESEARCH SOURCE

Source 1:

New York NYC Register
New York, NY

PROPERTY INFORMATION

Deed 1:

Type of Deed:	Deed
Title is vested in:	Paco Lafayette, LLC
Title received from:	Russabo 300 LLC
Deed Dated	9/24/2009
Deed Recorded:	10/1/2009
Book:	NA
Page:	NA
Volume:	NA
Instrument:	2009093000465002
Docket:	NA
Land Record Comments:	See Exhibit
Miscellaneous Comments:	NA
Legal Description:	See Exhibit
Legal Current Owner:	Paco Lafayette, LLC
Parcel # / Property Identifier:	BLk. 510 / Lot 39
Comments:	See Exhibit

ENVIRONMENTAL LIEN

Environmental Lien: Found ☐ Not Found ☒

OTHER ACTIVITY AND USE LIMITATIONS (AULs)

AULs: Found ☐ Not Found ☒

Deed Exhibit 1

NYC DEPARTMENT OF FINANCE
OFFICE OF THE CITY REGISTER

This page is part of the instrument. The City Register will rely on the information provided by you on this page for purposes of indexing this instrument. The information on this page will control for indexing purposes in the event of any conflict with the rest of the document.

2009093000465002001E3EB4

RECORDING AND ENDORSEMENT COVER PAGE

Document ID: 2009093000465002 Document Date: 09-24-2009 Preparation Date: 09-30-2009
Document Type: DEED
Document Page Count: 3

PRESENTER:
RIDGE ABSTRACT CORP. (WR) PICK UP
1815 FLATBUSH AVENUE
BROOKLYN, NY 11210
718-338-0065
bmartino@ridgeabstract.com

RETURN TO:
SETH D FRIEDLAND
FRIEDLAND,LAIFER&ROBBINS LLP
62 WILLIAMS ST THIRD FLOOR
NEW YORK, NY 10005
L583617M

PROPERTY DATA

Borough	Block	Lot	Unit	Address
MANHATTAN	510	39	Entire Lot	300 LAFAYETTE STREET

Property Type: COMMERCIAL REAL ESTATE

CROSS REFERENCE DATA
CRFN_____ *or* Document ID_____ *or* _____ Year____ Reel ___ Page____ *or* File Number_____

PARTIES

GRANTOR/SELLER:
RUSABO 300 LLC
C/O ROBERT FELDMAN, CPA, SHALIK MORRIS & CO, LLP, 7001 BRUSH HOLLOW ROAD
WESTBURY, NY 11590

GRANTEE/BUYER:
PACO LAFAYETTE, LLC
364 MASPETH AVENUE
BROOKLYN, NY 11211

FEES AND TAXES

Mortgage

Mortgage Amount:	$	0.00
Taxable Mortgage Amount:	$	0.00
Exemption:		
TAXES: County (Basic):	$	0.00
City (Additional):	$	0.00
Spec (Additional):	$	0.00
TASF:	$	0.00
MTA:	$	0.00
NYCTA:	$	0.00
Additional MRT:	$	0.00
TOTAL:	$	0.00
Recording Fee:	$	52.00
Affidavit Fee:	$	0.00

Filing Fee:	$	250.00
NYC Real Property Transfer Tax:	$	157,500.00
NYS Real Estate Transfer Tax:	$	24,000.00

RECORDED OR FILED IN THE OFFICE OF THE CITY REGISTER OF THE CITY OF NEW YORK
Recorded/Filed 10-01-2009 12:13
City Register File No.(CRFN):
2009000318770

City Register Official Signature

Bargain and Sale Deed, with Covenant against Grantor's Acts — Individual or Corporation (Single Sheet)

CONSULT YOUR LAWYER BEFORE SIGNING THIS INSTRUMENT—THIS INSTRUMENT SHOULD BE USED BY LAWYERS ONLY.

THIS INDENTURE, made the 24th day of September, in the year 2009

BETWEEN RUSABO 300 LLC, a New York Limited Liability Company, having offices in care of Robert Feldman, CPA, Shalik Morris & Company, LLP, 7001 Brush Hollow Road, Westbury, NY 11590

party of the first part, and PACO LAFAYETTE, LLC, a New York Limited Liability Company having offices at 364 Maspeth Avenue, Brooklyn, NY 11211

party of the second part,

WITNESSETH, that the party of the first part, in consideration of

Four Million and Five Hundred Thousand Dollars and No Cents ($4,500,000.00) dollars

paid by the party of the second part, does hereby grant and release unto the party of the second part, the heirs or successors and assigns of the party of the second part forever,

ALL that certain plot, piece or parcel of land, with the buildings and improvements thereon erected, situate, lying and being in the A. SEE METES AND BOUNDS DESCRIPTION OF REAL PROPERTY, ATTACHED AS EXHIBIT A, ~~AND B.~~ IN CONSIDERATION OF ONE MILLION AND FIVE HUNDRED THOUSAND DOLLARS AND NO CENTS ($1,500,000.00) THE PARTY OF THE FIRST PART DOES HEREBY GRANT, RELEASE, CONVEY AND ASSIGN UNTO THE PARTY OF THE SECOND PART, THE HEIRS, OR SUCCESSORS AND ASSIGNS OF THE PARTY OF THE SECOND PART FOREVER, ALL RIGHT, TITLE AND INTEREST IN THE DEVELOPMENT RIGHTS, EASEMENTS AND ALL OTHER RIGHTS OWNED BY SELLER ACQUIRED FROM THE OWNERS OF 298 LAFAYETTE STREET (BLOCK 510, LOT 38) PURSUANT TO THAT CERTAIN ZONING LOT DEVELOPMENT AND EASEMENT AGREEMENT, DATED AUGUST 21, 2006, RECORDED SEPTEMBER 21, 2006 AT CFRN 2006000532257, AND THAT CERTAIN BOUNDARY AGREEMENT DATED AUGUST 21, 2006 RECORDED IN CRFN 2006000532255, MAKING A TOTAL CONSIDERATION HEREIN OF SIX MILLION DOLLARS AND NO CENTS ($6,000,000.00).

PREMISES KNOWN AS 300 LAFAYETTE ST., NY, NY 10012

TOGETHER with all right, title and interest, if any, of the party of the first part in and to any streets and roads abutting the above described premises to the center lines thereof; TOGETHER with the appurtenances and all the estate and rights of the party of the first part in and to said premises; TO HAVE AND TO HOLD the premises herein granted unto the party of the second part, the heirs or successors and assigns of the party of the second part forever.

AND the party of the first part covenants that the party of the first part has not done or suffered anything whereby the said premises have been encumbered in any way whatever, except as aforesaid.

AND the party of the first part, in compliance with Section 13 of the Lien Law, covenants that the party of the first part will receive the consideration for this conveyance and will hold the right to receive such consideration as a trust fund to be applied first for the purpose of paying the cost of the improvement and will apply the same first to the payment of the cost of the improvement before using any part of the total of the same for any other purpose. The word "party" shall be construed as if it read "parties" whenever the sense of this indenture so requires.

IN WITNESS WHEREOF, the party of the first part has duly executed this deed the day and year first above written.

IN PRESENCE OF:

RUSABO 300 LLC

By: Rusabo Company, A General Partnership

SOLE MEMBER AND MANAGER

By: RALEE LLC

Reuben Berenblat, Member

EDRO ENTERPRISES, LLC

By:

Robert Edelstein, Manager

BY: SHERMAN REALTY PARTNERS, LP

By:

William Sherman, AUTHORIZED SIGNATORY

EXHIBIT A

Schedule A Description

Revised: 09/15/2009

Title Number **L583617M**

SECTION 2 BLOCK 510 LOT 39 ON THE TAX MAP OF NEW YORK COUNTY

ALL that certain plot, piece or parcel of land with the buildings and improvements thereon erected, situate, lying and being in the Borough of Manhattan, City, County and State of New York, bounded and described as follows:

BEGINNING at a point located at the intersection formed by the dividing line between Lot 39 and Lot 38, Block 510, Section I, with the Easterly line of Crosby Street (150 feet wide right-of-way), said point also being located on a tie bearing and distance of, North 03 degrees - 24 minutes - 39.4 seconds East, a distance of 62.333 feet from the intersection of the same with the Northerly line of Jersey Street (24 foot wide right-of-way), said beginning point being the beginning point for Lot 39, Block 510, Section I, as previously set forth in Reel 3169, Page 710, and from said point of beginning running, thence;

1. Along the aforementioned Easterly line of Crosby Street, North 03 degrees - 24 minutes - 39.4 seconds East, a distance of 26.698 feet to a point in line of the same, thence;

2. Along the dividing line between Lot 39 and Lot 40, Block 510, Section I, South 82 degrees - 59 minutes - 08 seconds East, a distance of 78.78 feet to an angle point, thence;

3. Along the same, South 78 degrees - 20 minutes - 36.7 seconds East, a distance of 3.49 feet to a point located at the intersection of the same with the Westerly line of Lafayette Street (80 foot wide right-of-way), thence;

4. Along the aforementioned Westerly line of Lafayette Street, South 02 degrees - 36 minutes - 45.3 seconds West, a distance of 26.938 feet to a point in line of the same, thence

5 Along the dividing line between Lot 39 and Lot 38, Block 510, Section I, North 85 degrees - 06 minutes - 01.2 seconds West, a distance of 10.093 feet to an angle point, thence;

6 Along the same, North 82 degrees - 18 minutes - 00.6 seconds West, a distance of 72 563 feet to the point and place of BEGINNING.

Containing 2,234 square feet or 0.051 acre

ACKNOWLEDGEMENT TAKEN IN NEW YORK STATE

State of New York, County of NY , ss:

On the 24 day of SEPT. in the year 2009 , before me, the undersigned, personally appeared

REUBEN BERENBLAT , ROBERT EDELSTEIN

, personally known to me or proved to me on the basis of satisfactory evidence to be the individual(s) whose name(s) is (are) subscribed to the within instrument and acknowledged to me that he/she/they executed the same in his/her/their capacity(ies), and that by his/her/their signature(s) on the instrument, the individual(s), or the person upon behalf of which the indiv dual(s) acted, executed the instrument

ROBERT MISTRETTA
NOTARY PUBLIC, State of New York
Qualified in Kings County
I.D. Number 01MI4779039
Commission Expires Aug. 31, 2013

SEAL

ACKNOWLEDGEMENT BY SUBSCRIBING WITNESS TAKEN IN NEW YORK STATE

State of New York, County of , ss:

On the day of in the year , before me, the undersigned, a Notary Public in and for said State, personally appeared , the subscribing witness to the foregoing instrument, with whom I am personally acquainted, who, being by me duly sworn, did depose and say that he/she/they reside(s) in

(if the place of residence is in a city, include the street and street number if any, thereof); that he/she/they know(s)

to be the individual described in and who executed the foregoing instrument; that said subscribing witness was present and saw said

execute the same; and that said witness at the same time subscribed his/her/their name(s) as a witness thereto

ACKNOWLEDGEMENT TAKEN IN NEW YORK STATE

State of New York, County of NY , ss:

On the 24 day of SEPT. in the year 2009, before me, the undersigned, personally appeared

WILLIAM SHERMAN

, personally known to me or proved to me on the basis of satisfactory evidence to be the individual(s) whose name(s) is (are) subscribed to the within instrument and acknowledged to me that he/she/they executed the same in his/her/their capacity(ies), and that by his/her/their signature(s) on the instrument, the individual(s), or the person upon behalf of which the individual(s) acted, executed the instrument.

ROBERT MISTRETTA
NOTARY PUBLIC, State of New York
Qualified in Kings County
I.D. Number 01MI4779039
Commission Expires Aug. 31, 2013

ACKNOWLEDGEMENT TAKEN OUTSIDE NEW YORK STATE

*State of , County of , ss:
*(Or insert District of Columbia, Territory, Possession or Foreign County)

On the day of in the year , before me the undersigned personally appeared

Personally known to me or proved to me on the basis of satisfactory evidence to be the individual(s) whose name(s) is (are) subscribed to the within instrument and acknowledged to me that he/she/they executed the same in his/her/their capacity(ies), that by his/her/their signature(s) on the instrument, the individual(s) or the person upon behalf of which the individual(s) acted, executed the instrument, and that such individual make such appearance before the undersigned in the

(add the city or political subdivision and the state or country or other place the acknowledgement was taken).

Bargain and Sale Deed With Covenants

Title No. SF 36177 m

RUSABO 300 LLC

TO

PACO LAFAYETTE, LLC

SECTION:

BLOCK: 510

LOT: 39 (AND AIR RIGHTS OVER LOT 38)

COUNTY OR TOWN: MANHATTAN

DISTRIBUTED BY

YOUR TITLE EXPERTS
The Judicial Title Insurance Agency LLC
800-281-TITLE (8485) FAX: 800-FAX-9396

RETURN BY MAIL TO:

Seth D. Friedland
Friedland, Laifer & Robbins, LLP
62 Williams Street, Third Floor
New York, NY 10005

NYC DEPARTMENT OF FINANCE
OFFICE OF THE CITY REGISTER



2009093000465002001SF035

SUPPORTING DOCUMENT COVER PAGE **PAGE 1 OF 1**

Document ID: 2009093000465002 Document Date: 09-24-2009 Preparation Date: 09-30-2009
Document Type: DEED

ASSOCIATED TAX FORM ID: 2009091800035

SUPPORTING DOCUMENTS SUBMITTED:

	Page Count
DEP CUSTOMER REGISTRATION FORM FOR WATER AND SEWER BILLING	1
RP - 5217 REAL PROPERTY TRANSFER REPORT	1

FOR CITY USE ONLY

C1. County Code | C2. Date Deed Recorded ___ / ___ / ___ (Month / Day / Year)

C3. Book | C4. Page

OR

C5. CRFN

REAL PROPERTY TRANSFER REPORT

STATE OF NEW YORK
STATE BOARD OF REAL PROPERTY SERVICES

RP - 5217NYC

(Rev 11/2002)

PROPERTY INFORMATION

1. Property Location: 300 (STREET NUMBER) | LAFAYETTE STREET (STREET NAME) | MANHATTAN (BOROUGH) | 10012 (ZIP CODE)

2. Buyer Name: PACO LAFAYETTE, LLC (LAST NAME / COMPANY) | (FIRST NAME)

(LAST NAME / COMPANY) | (FIRST NAME)

3. Tax Billing Address: Indicate where future Tax Bills are to be sent if other than buyer address (at bottom of form) (LAST NAME / COMPANY) | (FIRST NAME)

(STREET NUMBER AND STREET NAME) | (CITY OR TOWN) | (STATE) | (ZIP CODE)

4. Indicate the number of Assessment Roll parcels transferred on the deed: 1 # of Parcels OR ☐ Part of a Parcel

4A. Planning Board Approval - N/A for NYC

4B. Agricultural District Notice - N/A for NYC

5. Deed Property Size: 26.17 (FRONT FEET) X 82.75 (DEPTH) OR ___ (ACRES)

Check the boxes below as they apply:

6. Ownership Type is Condominium ☐

7. New Construction on Vacant Land ☐

8. Seller Name: RUSABO 300 LLC (LAST NAME / COMPANY) | (FIRST NAME)

(LAST NAME / COMPANY) | (FIRST NAME)

9. Check the box below which most accurately describes the use of the property at the time of sale:

A ☐ One Family Residential
B ☐ 2 or 3 Family Residential
C ☐ Residential Vacant Land
D ☐ Non-Residential Vacant Land
E ☑ Commercial
F ☐ Apartment
G ☐ Entertainment / Amusement
H ☐ Community Service
I ☐ Industrial
J ☐ Public Service

SALE INFORMATION

10. Sale Contract Date: 9 / 24 / 2009 (Month / Day / Year)

11. Date of Sale / Transfer: 9 / 24 / 2009 (Month / Day / Year)

12. Full Sale Price $ 6,000,000

(Full Sale Price is the total amount paid for the property including personal property. This payment may be in the form of cash, other property or goods, or the assumption of mortgages or other obligations.) *Please round to the nearest whole dollar amount.*

13. Indicate the value of personal property included in the sale

14. Check one or more of these conditions as applicable to transfer:

A ☐ Sale Between Relatives or Former Relatives
B ☐ Sale Between Related Companies or Partners in Business
C ☐ One of the Buyers is also a Seller
D ☐ Buyer or Seller is Government Agency or Lending Institution
E ☐ Deed Type **not** Warranty or Bargain and Sale (Specify Below)
F ☐ Sale of Fractional or Less than Fee Interest (Specify Below)
G ☐ Significant Change in Property Between Taxable Status and Sale Dates
H ☐ Sale of Business is Included in Sale Price
I ☐ Other Unusual Factors Affecting Sale Price (Specify Below)
J ☑ None

ASSESSMENT INFORMATION - Data should reflect the latest Final Assessment Roll and Tax Bill

15. Building Class: G 9

16. Total Assessed Value (of all parcels in transfer): 607,500

17. Borough, Block and Lot / Roll Identifier(s) (If more than three, attach sheet with additional identifier(s))

MANHATTAN 510 39

CERTIFICATION

I certify that all of the items of information entered on this form are true and correct (to the best of my knowledge and belief) and I understand that the making of any willful false statement of material fact herein will subject me to the provisions of the penal law relative to the making and filing of false instruments.

~~BUYER~~ Seller

BUYER SIGNATURE | DATE 9/24/09

364 MASPETH AVE

STREET NUMBER | STREET NAME (AFTER SALE)

Brooklyn | NY | 11211

CITY OR TOWN | STATE | ZIP CODE

BUYER'S ATTORNEY

LAST NAME | FIRST NAME

212 | 344-1400

AREA CODE | TELEPHONE NUMBER

SELLER

Buyer SELLER SIGNATURE | DATE 9/24/09

2009091800035201

CERTIFICATION

I certify that all of the items of information entered on this form are true and correct (to the best of my knowledge and belief) and understand that the making of any willful false statement of material fact herein will subject me to the provisions of the penal law relative to the making and filing of false instruments.

BUYER			BUYER'S ATTORNEY		
BUYER SIGNATURE		DATE 9/24/09	LAST NAME FRIEDLAND	FIRST NAME STEVE	
STREET NUMBER	STREET NAME (AFTER SALE)		AREA CODE 212	TELEPHONE NUMBER 344-1400	
			SELLER		
CITY OR TOWN	STATE NY	ZIP CODE 11211	SELLER SIGNATURE		DATE 9/24/09

2009091800035201

The City of New York
Department of Environmental Protection
Bureau of Customer Services
59-17 Junction Boulevard
Flushing, NY 11373-5108

Customer Registration Form for Water and Sewer Billing

Property and Owner Information:

(1) **Property receiving service: BOROUGH: MANHATTAN** **BLOCK: 510** **LOT: 39**

(2) **Property Address: 300 LAFAYETTE STREET, NEW YORK, NY 10012**

(3) **Owner's Name:** **PACO LAFAYETTE, LLC**

Additional Name:

Affirmation:

☑ Your water & sewer bills will be sent to the property address shown above.

Customer Billing Information:

Please Note:

A. Water and sewer charges are the legal responsibility of the owner of a property receiving water and/or sewer service. The owner's responsibility to pay such charges is not affected by any lease, license or other arrangement, or any assignment of responsibility for payment of such charges. Water and sewer charges constitute a lien on the property until paid. In addition to legal action against the owner, a failure to pay such charges when due may result in foreclosure of the lien by the City of New York, the property being placed in a lien sale by the City or Service Termination.

B. Original bills for water and/or sewer service will be mailed to the owner, **at the property address or to an alternate mailing address**. DEP will provide a duplicate copy of bills to one other party (such as a managing agent), however, any failure or delay by DEP in providing duplicate copies of bills shall in no way relieve the owner from his/her liability to pay all outstanding water and sewer charges. Contact DEP at (718) 595-7000 during business hours or visit www.nyc.gov/dep to provide us with the other party's information

Owner's Approval:

The undersigned certifies that he/she/it is the owner of the property receiving service referenced above; that he/she/it has read and understands Paragraphs A & B under the section captioned "Customer Billing Information"; and that the information supplied by the undersigned on this form is true and complete to the best of his/her/its knowledge.

Print Name of Owner:

Signature: _____ Date (mm/dd/yyyy) 9/24/09

Name and Title of Person Signing for Owner, if applicable:

MISCELLANEOUS EXHIBITS

NYC DEPARTMENT OF FINANCE
OFFICE OF THE CITY REGISTER

This page is part of the instrument. The City Register will rely on the information provided by you on this page for purposes of indexing this instrument. The information on this page will control for indexing purposes in the event of any conflict with the rest of the document.

2011081200557001001E6C27

RECORDING AND ENDORSEMENT COVER PAGE **PAGE 1 OF 29**

Document ID: 2011081200557001 Document Date: 08-10-2011 Preparation Date: 08-12-2011
Document Type: LANDMARK DESIGNATION
Document Page Count: 8

PRESENTER:
DAVID SCHLOSS
NEW YORK CITY LAW DEPARTMENT
100 CHURCH STREET
NEW YORK, NY 10007
212-788-0470
dschloss@law.nyc.gov

RETURN TO:
MARK SILBERMAN
NYC LANDMARKS PRESERVATION COMMISSION
1 CENTRE STREET, 9TH FLOOR
NEW YORK, NY 10007

PROPERTY DATA

Borough	Block	Lot		Unit	Address
MANHATTAN	209	1	Entire Lot		418 BROADWAY
Property Type: OTHER					
Borough	**Block**	**Lot**		**Unit**	**Address**
MANHATTAN	209	5	Entire Lot		428 BROADWAY
Property Type: OTHER					

x Additional Properties on Continuation Page

CROSS REFERENCE DATA
CRFN_____ *or* Document ID_____ *or* _____ Year____ Reel ___ Page____ *or* File Number_____

PARTIES

PARTY 1:
CITY OF NEW YORK

FEES AND TAXES

Mortgage			Filing Fee:	
Mortgage Amount:	$	0.00	$	0.00
Taxable Mortgage Amount:	$	0.00	NYC Real Property Transfer Tax:	
Exemption:			$	0.00
TAXES: County (Basic):	$	0.00	NYS Real Estate Transfer Tax:	
City (Additional):	$	0.00	$	0.00
Spec (Additional):	$	0.00		
TASF:	$	0.00		
MTA:	$	0.00		
NYCTA:	$	0.00		
Additional MRT:	$	0.00		
TOTAL:	$	0.00		
Recording Fee:	$	EXEMPT		
Affidavit Fee:	$	0.00		

RECORDED OR FILED IN THE OFFICE OF THE CITY REGISTER OF THE CITY OF NEW YORK
Recorded/Filed 08-22-2011 11:25
City Register File No.(CRFN):
2011000295397

City Register Official Signature

NYC DEPARTMENT OF FINANCE
OFFICE OF THE CITY REGISTER



2011081200557001001C6EA7

RECORDING AND ENDORSEMENT COVER PAGE (CONTINUATION)

Document ID: 2011081200557001 Document Date: 08-10-2011 Preparation Date: 08-12-201
Document Type: LANDMARK DESIGNATION

PROPERTY DATA

Borough	Block	Lot		Unit	Address
MANHATTAN	209	7	Entire Lot		35 HOWARD STREET
Property Type:	OTHER				
Borough	**Block**	**Lot**		**Unit**	**Address**
MANHATTAN	209	8	Entire Lot		33 HOWARD STREET
Property Type:	OTHER				
Borough	**Block**	**Lot**		**Unit**	**Address**
MANHATTAN	209	11	Entire Lot		27 HOWARD STREET
Property Type:	OTHER				
Borough	**Block**	**Lot**		**Unit**	**Address**
MANHATTAN	209	12	Entire Lot		25 HOWARD STREET
Property Type:	OTHER				
Borough	**Block**	**Lot**		**Unit**	**Address**
MANHATTAN	209	15	Entire Lot		19 HOWARD STREET
Property Type:	OTHER				
Borough	**Block**	**Lot**		**Unit**	**Address**
MANHATTAN	209	25	Entire Lot		255 CANAL STREET
Property Type:	OTHER				
Borough	**Block**	**Lot**		**Unit**	**Address**
MANHATTAN	209	26	Entire Lot		257 CANAL STREET
Property Type:	OTHER				
Borough	**Block**	**Lot**		**Unit**	**Address**
MANHATTAN	209	28	Entire Lot		261 CANAL STREET
Property Type:	OTHER				
Borough	**Block**	**Lot**		**Unit**	**Address**
MANHATTAN	209	32	Entire Lot		269 CANAL STREET
Property Type:	OTHER				
Borough	**Block**	**Lot**		**Unit**	**Address**
MANHATTAN	209	33	Entire Lot		271 CANAL STREET
Property Type:	OTHER				
Borough	**Block**	**Lot**		**Unit**	**Address**
MANHATTAN	209	34	Entire Lot		273 CANAL STREET
Property Type:	OTHER				
Borough	**Block**	**Lot**		**Unit**	**Address**
MANHATTAN	209	35	Entire Lot		275 CANAL STREET
Property Type:	OTHER				
Borough	**Block**	**Lot**		**Unit**	**Address**
MANHATTAN	233	2	Entire Lot		9 CROSBY STREET
Property Type:	OTHER				
Borough	**Block**	**Lot**		**Unit**	**Address**
MANHATTAN	233	4	Entire Lot		13 CROSBY STREET
Property Type:	OTHER				

NYC DEPARTMENT OF FINANCE
OFFICE OF THE CITY REGISTER



2011081200557001001C6EA7

Document ID: 2011081200557001 Document Date: 08-10-2011 Preparation Date: 08-12-2011
Document Type: LANDMARK DESIGNATION

PROPERTY DATA

Borough	Block	Lot		Unit	Address
MANHATTAN	233	8	Entire Lot		133 GRAND STREET
Property Type: OTHER					
Borough	**Block**	**Lot**		**Unit**	**Address**
MANHATTAN	233	9	Entire Lot		135 GRAND STREET
Property Type: OTHER					
Borough	**Block**	**Lot**		**Unit**	**Address**
MANHATTAN	233	10	Entire Lot		137 GRAND STREET
Property Type: OTHER					
Borough	**Block**	**Lot**		**Unit**	**Address**
MANHATTAN	233	12	Entire Lot		141 GRAND STREET
Property Type: OTHER					
Borough	**Block**	**Lot**		**Unit**	**Address**
MANHATTAN	233	13	Entire Lot		143 GRAND STREET
Property Type: OTHER					
Borough	**Block**	**Lot**		**Unit**	**Address**
MANHATTAN	233	14	Entire Lot		145 GRAND STREET
Property Type: OTHER					
Borough	**Block**	**Lot**		**Unit**	**Address**
MANHATTAN	233	15	Entire Lot		147 GRAND STREET
Property Type: OTHER					
Borough	**Block**	**Lot**		**Unit**	**Address**
MANHATTAN	233	17	Entire Lot		151 GRAND STREET
Property Type: OTHER					
Borough	**Block**	**Lot**		**Unit**	**Address**
MANHATTAN	233	30	Entire Lot		22 HOWARD STREET
Property Type: OTHER					
Borough	**Block**	**Lot**		**Unit**	**Address**
MANHATTAN	233	33	Entire Lot		28 HOWARD STREET
Property Type: OTHER					
Borough	**Block**	**Lot**		**Unit**	**Address**
MANHATTAN	472	4	Entire Lot		179 LAFAYETTE STREET
Property Type: OTHER					
Borough	**Block**	**Lot**		**Unit**	**Address**
MANHATTAN	472	7	Entire Lot		185 LAFAYETTE STREET
Property Type: OTHER					
Borough	**Block**	**Lot**		**Unit**	**Address**
MANHATTAN	472	10	Entire Lot		409 BROOME STREET
Property Type: OTHER					
Borough	**Block**	**Lot**		**Unit**	**Address**
MANHATTAN	472	11	Entire Lot		407 BROOME STREET
Property Type: OTHER					

NYC DEPARTMENT OF FINANCE
OFFICE OF THE CITY REGISTER



2011081200557001001C6EA7

Document ID: 2011081200557001 Document Date: 08-10-2011 Preparation Date: 08-12-2011
Document Type: LANDMARK DESIGNATION

PROPERTY DATA

Borough	Block	Lot		Unit	Address
MANHATTAN	472	12	Entire Lot		403 BROOME STREET
Property Type: OTHER					
Borough	**Block**	**Lot**		**Unit**	**Address**
MANHATTAN	472	15	Entire Lot		253 CENTRE STREET
Property Type: OTHER					
Borough	**Block**	**Lot**		**Unit**	**Address**
MANHATTAN	472	19	Entire Lot		241 CENTRE STREET
Property Type: OTHER					
Borough	**Block**	**Lot**		**Unit**	**Address**
MANHATTAN	472	22	Entire Lot		239 CENTRE STREET
Property Type: OTHER					
Borough	**Block**	**Lot**		**Unit**	**Address**
MANHATTAN	472	23	Entire Lot		237 CENTRE STREET
Property Type: OTHER					
Borough	**Block**	**Lot**		**Unit**	**Address**
MANHATTAN	472	25	Entire Lot		158 GRAND STREET
Property Type: OTHER					
Borough	**Block**	**Lot**		**Unit**	**Address**
MANHATTAN	472	28	Entire Lot		154 GRAND STREET
Property Type: OTHER					
Borough	**Block**	**Lot**		**Unit**	**Address**
MANHATTAN	473	28	Entire Lot		31 CROSBY STREET
Property Type: OTHER					
Borough	**Block**	**Lot**		**Unit**	**Address**
MANHATTAN	473	29	Entire Lot		33 CROSBY STREET
Property Type: OTHER					
Borough	**Block**	**Lot**		**Unit**	**Address**
MANHATTAN	473	30	Entire Lot		35 CROSBY STREET
Property Type: OTHER					
Borough	**Block**	**Lot**		**Unit**	**Address**
MANHATTAN	473	31	Entire Lot		37 CROSBY STREET
Property Type: OTHER					
Borough	**Block**	**Lot**		**Unit**	**Address**
MANHATTAN	473	35	Entire Lot		423 BROOME STREET
Property Type: OTHER					
Borough	**Block**	**Lot**		**Unit**	**Address**
MANHATTAN	473	38	Entire Lot		415 BROOME STREET
Property Type: OTHER					
Borough	**Block**	**Lot**		**Unit**	**Address**
MANHATTAN	473	40	Entire Lot		413 BROOME STREET
Property Type: OTHER					

NYC DEPARTMENT OF FINANCE
OFFICE OF THE CITY REGISTER



2011081200557001001C6EA7

Document ID: 2011081200557001 Document Date: 08-10-2011 Preparation Date: 08-12-2011
Document Type: LANDMARK DESIGNATION

PROPERTY DATA

Borough	Block	Lot		Unit	Address
MANHATTAN	473	41	Entire Lot		184 LAFAYETTE STREET
Property Type: OTHER					
Borough	**Block**	**Lot**		**Unit**	**Address**
MANHATTAN	473	42	Entire Lot		182 LAFAYETTE STREET
Property Type: OTHER					
Borough	**Block**	**Lot**		**Unit**	**Address**
MANHATTAN	473	43	Entire Lot		180 LAFAYETTE STREET
Property Type: OTHER					
Borough	**Block**	**Lot**		**Unit**	**Address**
MANHATTAN	473	44	Entire Lot		178 LAFAYETTE STREET
Property Type: OTHER					
Borough	**Block**	**Lot**		**Unit**	**Address**
MANHATTAN	473	45	Entire Lot		176 LAFAYETTE STREET
Property Type: OTHER					
Borough	**Block**	**Lot**		**Unit**	**Address**
MANHATTAN	473	47	Entire Lot		142 GRAND STREET
Property Type: OTHER					
Borough	**Block**	**Lot**		**Unit**	**Address**
MANHATTAN	473	51	Entire Lot		134 GRAND STREET
Property Type: OTHER					
Borough	**Block**	**Lot**		**Unit**	**Address**
MANHATTAN	473	130	Entire Lot		37B CROSBY STREET
Property Type: OTHER					
Borough	**Block**	**Lot**		**Unit**	**Address**
MANHATTAN	476	70	Entire Lot		1 WATTS STREET
Property Type: OTHER					
Borough	**Block**	**Lot**		**Unit**	**Address**
MANHATTAN	476	71	Entire Lot		362 WEST BROADWAY
Property Type: OTHER					
Borough	**Block**	**Lot**		**Unit**	**Address**
MANHATTAN	482	1	Entire Lot		41 CROSBY STREET
Property Type: OTHER					
Borough	**Block**	**Lot**		**Unit**	**Address**
MANHATTAN	482	2	Entire Lot		43 CROSBY STREET
Property Type: OTHER					
Borough	**Block**	**Lot**		**Unit**	**Address**
MANHATTAN	482	3	Entire Lot		45 CROSBY STREET
Property Type: OTHER					
Borough	**Block**	**Lot**		**Unit**	**Address**
MANHATTAN	482	5	Entire Lot		49 CROSBY STREET
Property Type: OTHER					

NYC DEPARTMENT OF FINANCE
OFFICE OF THE CITY REGISTER

2011081200557001001C6EA7

RECORDING AND ENDORSEMENT COVER PAGE (CONTINUATION) **PAGE 6 OF 29**

Document ID: 2011081200557001 Document Date: 08-10-2011 Preparation Date: 08-12-2011
Document Type: LANDMARK DESIGNATION

PROPERTY DATA

Borough	Block	Lot		Unit	Address
MANHATTAN	482	7	Entire Lot		53 CROSBY STREET
Property Type: OTHER					
Borough	**Block**	**Lot**		**Unit**	**Address**
MANHATTAN	482	8	Entire Lot		55 CROSBY STREET
Property Type: OTHER					
Borough	**Block**	**Lot**		**Unit**	**Address**
MANHATTAN	482	9	Entire Lot		57 CROSBY STREET
Property Type: OTHER					
Borough	**Block**	**Lot**		**Unit**	**Address**
MANHATTAN	482	10	Entire Lot		59 CROSBY STREET
Property Type: OTHER					
Borough	**Block**	**Lot**		**Unit**	**Address**
MANHATTAN	482	13	Entire Lot		63 CROSBY STREET
Property Type: OTHER					
Borough	**Block**	**Lot**		**Unit**	**Address**
MANHATTAN	482	16	Entire Lot		72 SPRING STREET
Property Type: OTHER					
Borough	**Block**	**Lot**		**Unit**	**Address**
MANHATTAN	482	37	Entire Lot		416 BROOME STREET
Property Type: OTHER					
Borough	**Block**	**Lot**		**Unit**	**Address**
MANHATTAN	482	41	Entire Lot		424 BROOME STREET
Property Type: OTHER					
Borough	**Block**	**Lot**		**Unit**	**Address**
MANHATTAN	482	44	Entire Lot		430 BROOME STREET
Property Type: OTHER					
Borough	**Block**	**Lot**		**Unit**	**Address**
MANHATTAN	488	21	Entire Lot		166 SPRING STREET
Property Type: OTHER					
Borough	**Block**	**Lot**		**Unit**	**Address**
MANHATTAN	488	22	Entire Lot		400 WEST BROADWAY
Property Type: OTHER					
Borough	**Block**	**Lot**		**Unit**	**Address**
MANHATTAN	488	23	Entire Lot		396 WEST BROADWAY
Property Type: OTHER					
Borough	**Block**	**Lot**		**Unit**	**Address**
MANHATTAN	488	25	Entire Lot		392 WEST BROADWAY
Property Type: OTHER					
Borough	**Block**	**Lot**		**Unit**	**Address**
MANHATTAN	488	27	Entire Lot		390 WEST BROADWAY
Property Type: OTHER					

NYC DEPARTMENT OF FINANCE
OFFICE OF THE CITY REGISTER



2011081200557001001C6EA7

RECORDING AND ENDORSEMENT COVER PAGE (CONTINUATION)

Document ID: 2011081200557001 Document Date: 08-10-2011 Preparation Date: 08-12-2011
Document Type: LANDMARK DESIGNATION

PROPERTY DATA

Borough	Block	Lot		Unit	Address
MANHATTAN	488	30	Entire Lot		382 WEST BROADWAY
Property Type: OTHER					
Borough	**Block**	**Lot**		**Unit**	**Address**
MANHATTAN	488	32	Entire Lot		378 WEST BROADWAY
Property Type: OTHER					
Borough	**Block**	**Lot**		**Unit**	**Address**
MANHATTAN	488	34	Entire Lot		374 WEST BROADWAY
Property Type: OTHER					
Borough	**Block**	**Lot**		**Unit**	**Address**
MANHATTAN	496	1	Entire Lot		79 CROSBY STREET
Property Type: OTHER					
Borough	**Block**	**Lot**		**Unit**	**Address**
MANHATTAN	496	5	Entire Lot		87 CROSBY STREET
Property Type: OTHER					
Borough	**Block**	**Lot**		**Unit**	**Address**
MANHATTAN	496	7	Entire Lot		91 CROSBY STREET
Property Type: OTHER					
Borough	**Block**	**Lot**		**Unit**	**Address**
MANHATTAN	496	9	Entire Lot		95 CROSBY STREET
Property Type: OTHER					
Borough	**Block**	**Lot**		**Unit**	**Address**
MANHATTAN	496	10	Entire Lot		97 CROSBY STREET
Property Type: OTHER					
Borough	**Block**	**Lot**		**Unit**	**Address**
MANHATTAN	496	12	Entire Lot		101 CROSBY STREET
Property Type: OTHER					
Borough	**Block**	**Lot**		**Unit**	**Address**
MANHATTAN	496	15	Entire Lot		68 PRINCE STREET
Property Type: OTHER					
Borough	**Block**	**Lot**		**Unit**	**Address**
MANHATTAN	496	18	Entire Lot		62 PRINCE STREET
Property Type: OTHER					
Borough	**Block**	**Lot**		**Unit**	**Address**
MANHATTAN	496	19	Entire Lot		254 LAFAYETTE STREET
Property Type: OTHER					
Borough	**Block**	**Lot**		**Unit**	**Address**
MANHATTAN	496	27	Entire Lot		250 LAFAYETTE STREET
Property Type: OTHER					
Borough	**Block**	**Lot**		**Unit**	**Address**
MANHATTAN	496	29	Entire Lot		246 LAFAYETTE STREET
Property Type: OTHER					

NYC DEPARTMENT OF FINANCE
OFFICE OF THE CITY REGISTER



2011081200557001001C6EA7

RECORDING AND ENDORSEMENT COVER PAGE (CONTINUATION) **PAGE 8 OF 29**

Document ID: 2011081200557001 Document Date: 08-10-2011 Preparation Date: 08-12-2011
Document Type: LANDMARK DESIGNATION

PROPERTY DATA

Borough	Block	Lot		Unit	Address
MANHATTAN	496	30	Entire Lot		242 LAFAYETTE STREET
Property Type: OTHER					
Borough	**Block**	**Lot**		**Unit**	**Address**
MANHATTAN	496	32	Entire Lot		240 LAFAYETTE STREET
Property Type: OTHER					
Borough	**Block**	**Lot**		**Unit**	**Address**
MANHATTAN	496	33	Entire Lot		238 LAFAYETTE STREET
Property Type: OTHER					
Borough	**Block**	**Lot**		**Unit**	**Address**
MANHATTAN	496	34	Entire Lot		63 SPRING STREET
Property Type: OTHER					
Borough	**Block**	**Lot**		**Unit**	**Address**
MANHATTAN	496	35	Entire Lot		65 SPRING STREET
Property Type: OTHER					
Borough	**Block**	**Lot**		**Unit**	**Address**
MANHATTAN	496	36	Entire Lot	26-G	71 SPRING STREET
Property Type: OTHER					
Borough	**Block**	**Lot**		**Unit**	**Address**
MANHATTAN	496	40	Entire Lot		75 SPRING STREET
Property Type: OTHER					
Borough	**Block**	**Lot**		**Unit**	**Address**
MANHATTAN	502	4	Entire Lot		94 THOMPSON STREET
Property Type: OTHER					
Borough	**Block**	**Lot**		**Unit**	**Address**
MANHATTAN	502	23	Entire Lot		152 PRINCE STREET
Property Type: OTHER					
Borough	**Block**	**Lot**		**Unit**	**Address**
MANHATTAN	502	25	Entire Lot		430 WEST BROADWAY
Property Type: OTHER					
Borough	**Block**	**Lot**		**Unit**	**Address**
MANHATTAN	502	31	Entire Lot		424 WEST BROADWAY
Property Type: OTHER					
Borough	**Block**	**Lot**		**Unit**	**Address**
MANHATTAN	502	33	Entire Lot		422 WEST BROADWAY
Property Type: OTHER					
Borough	**Block**	**Lot**		**Unit**	**Address**
MANHATTAN	502	35	Entire Lot		414 WEST BROADWAY
Property Type: OTHER					
Borough	**Block**	**Lot**		**Unit**	**Address**
MANHATTAN	502	37	Entire Lot		412 WEST BROADWAY
Property Type: OTHER					

NYC DEPARTMENT OF FINANCE
OFFICE OF THE CITY REGISTER



2011081200557001001C6EA7

Document ID: 2011081200557001 Document Date: 08-10-2011 Preparation Date: 08-12-2011
Document Type: LANDMARK DESIGNATION

PROPERTY DATA

Borough	Block	Lot		Unit	Address
MANHATTAN	502	38	Entire Lot		165 SPRING STREET
Property Type: OTHER					
Borough	**Block**	**Lot**		**Unit**	**Address**
MANHATTAN	510	1	Entire Lot		63 PRINCE STREET
Property Type: OTHER					
Borough	**Block**	**Lot**		**Unit**	**Address**
MANHATTAN	510	6	Entire Lot		115 CROSBY STREET
Property Type: OTHER					
Borough	**Block**	**Lot**		**Unit**	**Address**
MANHATTAN	510	37	Entire Lot		129 CROSBY STREET
Property Type: OTHER					
Borough	**Block**	**Lot**		**Unit**	**Address**
MANHATTAN	510	38	Entire Lot		298 LAFAYETTE STREET
Property Type: OTHER					
Borough	**Block**	**Lot**		**Unit**	**Address**
MANHATTAN	510	39	Entire Lot		135 CROSBY STREET
Property Type: OTHER					
Borough	**Block**	**Lot**		**Unit**	**Address**
MANHATTAN	510	40	Entire Lot		137 CROSBY STREET
Property Type: OTHER					
Borough	**Block**	**Lot**		**Unit**	**Address**
MANHATTAN	516	7	Entire Lot		140 THOMPSON STREET
Property Type: OTHER					
Borough	**Block**	**Lot**		**Unit**	**Address**
MANHATTAN	516	24	Entire Lot		482 WEST BROADWAY
Property Type: OTHER					
Borough	**Block**	**Lot**		**Unit**	**Address**
MANHATTAN	516	25	Entire Lot		480 WEST BROADWAY
Property Type: OTHER					
Borough	**Block**	**Lot**		**Unit**	**Address**
MANHATTAN	516	26	Entire Lot		474 WEST BROADWAY
Property Type: OTHER					
Borough	**Block**	**Lot**		**Unit**	**Address**
MANHATTAN	516	30	Entire Lot		464 WEST BROADWAY
Property Type: OTHER					
Borough	**Block**	**Lot**		**Unit**	**Address**
MANHATTAN	516	33	Entire Lot		458 WEST BROADWAY
Property Type: OTHER					
Borough	**Block**	**Lot**		**Unit**	**Address**
MANHATTAN	516	34	Entire Lot		456 WEST BROADWAY
Property Type: OTHER					

NYC DEPARTMENT OF FINANCE
OFFICE OF THE CITY REGISTER



2011081200557001001C6EA7

RECORDING AND ENDORSEMENT COVER PAGE (CONTINUATION) PAGE 10 OF 29

Document ID: 2011081200557001 Document Date: 08-10-2011 Preparation Date: 08-12-2011
Document Type: LANDMARK DESIGNATION

PROPERTY DATA

Borough	Block	Lot		Unit	Address
MANHATTAN	516	35	Entire Lot		454 WEST BROADWAY
Property Type:	OTHER				
Borough	**Block**	**Lot**		**Unit**	**Address**
MANHATTAN	516	36	Entire Lot		452 WEST BROADWAY
Property Type:	OTHER				
Borough	**Block**	**Lot**		**Unit**	**Address**
MANHATTAN	516	37	Entire Lot		450 WEST BROADWAY
Property Type:	OTHER				
Borough	**Block**	**Lot**		**Unit**	**Address**
MANHATTAN	516	38	Entire Lot		151 PRINCE STREET
Property Type:	OTHER				
Borough	**Block**	**Lot**		**Unit**	**Address**
MANHATTAN	516	39	Entire Lot		153 PRINCE STREET
Property Type:	OTHER				
Borough	**Block**	**Lot**		**Unit**	**Address**
MANHATTAN	516	40	Entire Lot		155 PRINCE STREET
Property Type:	OTHER				
Borough	**Block**	**Lot**		**Unit**	**Address**
MANHATTAN	516	41	Entire Lot		157 PRINCE STREET
Property Type:	OTHER				
Borough	**Block**	**Lot**		**Unit**	**Address**
MANHATTAN	209	1001	Entire Lot	COM	42426 BROADWAY
Property Type:	OTHER				
Borough	**Block**	**Lot**		**Unit**	**Address**
MANHATTAN	209	1002	Entire Lot	2	424 BROADWAY
Property Type:	OTHER				
Borough	**Block**	**Lot**		**Unit**	**Address**
MANHATTAN	209	1003	Entire Lot	3	424 BROADWAY
Property Type:	OTHER				
Borough	**Block**	**Lot**		**Unit**	**Address**
MANHATTAN	209	1004	Entire Lot	4	424 BROADWAY
Property Type:	OTHER				
Borough	**Block**	**Lot**		**Unit**	**Address**
MANHATTAN	209	1005	Entire Lot	5	424 BROADWAY
Property Type:	OTHER				
Borough	**Block**	**Lot**		**Unit**	**Address**
MANHATTAN	209	1006	Entire Lot	6	424 BROADWAY
Property Type:	OTHER				
Borough	**Block**	**Lot**		**Unit**	**Address**
MANHATTAN	209	1101	Entire Lot	COMM	29 HOWARD STREET
Property Type:	OTHER				

NYC DEPARTMENT OF FINANCE
OFFICE OF THE CITY REGISTER

2011081200557001001C6EA7

RECORDING AND ENDORSEMENT COVER PAGE (CONTINUATION) PAGE 11 OF 29

Document ID: 2011081200557001 Document Date: 08-10-2011 Preparation Date: 08-12-2011
Document Type: LANDMARK DESIGNATION

PROPERTY DATA

Borough	Block	Lot		Unit	Address
MANHATTAN	209	1102	Entire Lot	2	29 HOWARD STREET
Property Type:	OTHER				
Borough	**Block**	**Lot**		**Unit**	**Address**
MANHATTAN	209	1103	Entire Lot	3	29 HOWARD STREET
Property Type:	OTHER				
Borough	**Block**	**Lot**		**Unit**	**Address**
MANHATTAN	209	1104	Entire Lot	29-4	27 HOWARD STREET
Property Type:	OTHER				
Borough	**Block**	**Lot**		**Unit**	**Address**
MANHATTAN	209	1105	Entire Lot	5	29 HOWARD STREET
Property Type:	OTHER				
Borough	**Block**	**Lot**		**Unit**	**Address**
MANHATTAN	473	1401	Entire Lot	COM	425 BROOME STREET
Property Type:	OTHER				
Borough	**Block**	**Lot**		**Unit**	**Address**
MANHATTAN	473	1402	Entire Lot	2N	425 BROOME STREET
Property Type:	OTHER				
Borough	**Block**	**Lot**		**Unit**	**Address**
MANHATTAN	473	1403	Entire Lot	2W	425 BROOME STREET
Property Type:	OTHER				
Borough	**Block**	**Lot**		**Unit**	**Address**
MANHATTAN	473	1404	Entire Lot	2S	425 BROOME STREET
Property Type:	OTHER				
Borough	**Block**	**Lot**		**Unit**	**Address**
MANHATTAN	473	1405	Entire Lot	3N	425 BROOME STREET
Property Type:	OTHER				
Borough	**Block**	**Lot**		**Unit**	**Address**
MANHATTAN	473	1406	Entire Lot	3W	425 BROOME STREET
Property Type:	OTHER				
Borough	**Block**	**Lot**		**Unit**	**Address**
MANHATTAN	473	1407	Entire Lot	3S	425 BROOME STREET
Property Type:	OTHER				
Borough	**Block**	**Lot**		**Unit**	**Address**
MANHATTAN	473	1408	Entire Lot	4N	425 BROOME STREET
Property Type:	OTHER				
Borough	**Block**	**Lot**		**Unit**	**Address**
MANHATTAN	473	1409	Entire Lot	4S	425 BROOME STREET
Property Type:	OTHER				
Borough	**Block**	**Lot**		**Unit**	**Address**
MANHATTAN	473	1410	Entire Lot	5S	425 BROOME STREET
Property Type:	OTHER				

NYC DEPARTMENT OF FINANCE
OFFICE OF THE CITY REGISTER



2011081200557001001C6EA7

Document ID: 2011081200557001 Document Date: 08-10-2011 Preparation Date: 08-12-2011
Document Type: LANDMARK DESIGNATION

PROPERTY DATA

Borough	Block	Lot		Unit	Address
MANHATTAN	473	1411	Entire Lot	5WPHS	425 BROOME STREET
Property Type:	OTHER				
Borough	**Block**	**Lot**		**Unit**	**Address**
MANHATTAN	473	1412	Entire Lot	5NPHN	39 CROSBY STREET
Property Type:	OTHER				
Borough	**Block**	**Lot**		**Unit**	**Address**
MANHATTAN	473	1413	Entire Lot	1	425 BROOME STREET
Property Type:	OTHER				
Borough	**Block**	**Lot**		**Unit**	**Address**
MANHATTAN	473	1414	Entire Lot	2	425 BROOME STREET
Property Type:	OTHER				
Borough	**Block**	**Lot**		**Unit**	**Address**
MANHATTAN	473	1415	Entire Lot	3	425 BROOME STREET
Property Type:	OTHER				
Borough	**Block**	**Lot**		**Unit**	**Address**
MANHATTAN	473	1416	Entire Lot	4	425 BROOME STREET
Property Type:	OTHER				
Borough	**Block**	**Lot**		**Unit**	**Address**
MANHATTAN	473	1417	Entire Lot	5	425 BROOME STREET
Property Type:	OTHER				
Borough	**Block**	**Lot**		**Unit**	**Address**
MANHATTAN	473	1418	Entire Lot	6	425 BROOME STREET
Property Type:	OTHER				
Borough	**Block**	**Lot**		**Unit**	**Address**
MANHATTAN	473	1419	Entire Lot	7	425 BROOME STREET
Property Type:	OTHER				
Borough	**Block**	**Lot**		**Unit**	**Address**
MANHATTAN	482	1001	Entire Lot	C-A	406 BROOME STREET
Property Type:	OTHER				
Borough	**Block**	**Lot**		**Unit**	**Address**
MANHATTAN	482	1002	Entire Lot	1A	406 BROOME STREET
Property Type:	OTHER				
Borough	**Block**	**Lot**		**Unit**	**Address**
MANHATTAN	482	1003	Entire Lot	1B	406 BROOME STREET
Property Type:	OTHER				
Borough	**Block**	**Lot**		**Unit**	**Address**
MANHATTAN	482	1004	Entire Lot	1C	406 BROOME STREET
Property Type:	OTHER				
Borough	**Block**	**Lot**		**Unit**	**Address**
MANHATTAN	482	1005	Entire Lot	2A	406 BROOME STREET
Property Type:	OTHER				

NYC DEPARTMENT OF FINANCE
OFFICE OF THE CITY REGISTER



2011081200557001001C6EA7

Document ID: 2011081200557001 Document Date: 08-10-2011 Preparation Date: 08-12-2011
Document Type: LANDMARK DESIGNATION

PROPERTY DATA

Borough	Block	Lot		Unit	Address
MANHATTAN	482	1006	Entire Lot	2B	406 BROOME STREET
Property Type: OTHER					
Borough	**Block**	**Lot**		**Unit**	**Address**
MANHATTAN	482	1007	Entire Lot	2C	406 BROOME STREET
Property Type: OTHER					
Borough	**Block**	**Lot**		**Unit**	**Address**
MANHATTAN	482	1008	Entire Lot	2D	406 BROOME STREET
Property Type: OTHER					
Borough	**Block**	**Lot**		**Unit**	**Address**
MANHATTAN	482	1009	Entire Lot	2E	406 BROOME STREET
Property Type: OTHER					
Borough	**Block**	**Lot**		**Unit**	**Address**
MANHATTAN	482	1110	Entire Lot	3C	210 LAFAYETTE STREET
Property Type: OTHER					
Borough	**Block**	**Lot**		**Unit**	**Address**
MANHATTAN	482	1111	Entire Lot	3D	210 LAFAYETTE STREET
Property Type: OTHER					
Borough	**Block**	**Lot**		**Unit**	**Address**
MANHATTAN	482	1112	Entire Lot	3E	210 LAFAYETTE STREET
Property Type: OTHER					
Borough	**Block**	**Lot**		**Unit**	**Address**
MANHATTAN	482	1113	Entire Lot	3F	210 LAFAYETTE STREET
Property Type: OTHER					
Borough	**Block**	**Lot**		**Unit**	**Address**
MANHATTAN	482	1114	Entire Lot	4A	210 LAFAYETTE STREET
Property Type: OFFICE BUILDING					
Borough	**Block**	**Lot**		**Unit**	**Address**
MANHATTAN	482	1115	Entire Lot	4B	210 LAFAYETTE STREET
Property Type: OTHER					
Borough	**Block**	**Lot**		**Unit**	**Address**
MANHATTAN	482	1116	Entire Lot	4C	210 LAFAYETTE STREET
Property Type: OTHER					
Borough	**Block**	**Lot**		**Unit**	**Address**
MANHATTAN	482	1117	Entire Lot	4D	210 LAFAYETTE STREET
Property Type: OTHER					
Borough	**Block**	**Lot**		**Unit**	**Address**
MANHATTAN	482	1118	Entire Lot	4E	210 LAFAYETTE STREET
Property Type: OTHER					
Borough	**Block**	**Lot**		**Unit**	**Address**
MANHATTAN	482	1119	Entire Lot	4F	210 LAFAYETTE STREET
Property Type: OTHER					

NYC DEPARTMENT OF FINANCE
OFFICE OF THE CITY REGISTER



2011081200557001001C6EA7

Document ID: 2011081200557001 Document Date: 08-10-2011 Preparation Date: 08-12-2011
Document Type: LANDMARK DESIGNATION

PROPERTY DATA

Borough	Block	Lot		Unit	Address
MANHATTAN	482	1120	Entire Lot	5A	210 LAFAYETTE STREET
Property Type:	OTHER				
Borough	**Block**	**Lot**		**Unit**	**Address**
MANHATTAN	482	1121	Entire Lot	5B	210 LAFAYETTE STREET
Property Type:	OTHER				
Borough	**Block**	**Lot**		**Unit**	**Address**
MANHATTAN	482	1122	Entire Lot	5C	210 LAFAYETTE STREET
Property Type:	OTHER				
Borough	**Block**	**Lot**		**Unit**	**Address**
MANHATTAN	482	1123	Entire Lot	5D	210 LAFAYETTE STREET
Property Type:	OTHER				
Borough	**Block**	**Lot**		**Unit**	**Address**
MANHATTAN	482	1124	Entire Lot	5E	210 LAFAYETTE STREET
Property Type:	OTHER				
Borough	**Block**	**Lot**		**Unit**	**Address**
MANHATTAN	482	1125	Entire Lot	5F	210 LAFAYETTE STREET
Property Type:	OTHER				
Borough	**Block**	**Lot**		**Unit**	**Address**
MANHATTAN	482	1126	Entire Lot	6A	210 LAFAYETTE STREET
Property Type:	OTHER				
Borough	**Block**	**Lot**		**Unit**	**Address**
MANHATTAN	482	1127	Entire Lot	6B	210 LAFAYETTE STREET
Property Type:	OTHER				
Borough	**Block**	**Lot**		**Unit**	**Address**
MANHATTAN	482	1128	Entire Lot	6C	210 LAFAYETTE STREET
Property Type:	OTHER				
Borough	**Block**	**Lot**		**Unit**	**Address**
MANHATTAN	482	1129	Entire Lot	6D	210 LAFAYETTE STREET
Property Type:	OTHER				
Borough	**Block**	**Lot**		**Unit**	**Address**
MANHATTAN	482	1130	Entire Lot	6E	210 LAFAYETTE STREET
Property Type:	OTHER				
Borough	**Block**	**Lot**		**Unit**	**Address**
MANHATTAN	482	1131	Entire Lot	6F	210 LAFAYETTE STREET
Property Type:	OTHER				
Borough	**Block**	**Lot**		**Unit**	**Address**
MANHATTAN	482	1132	Entire Lot	7A	210 LAFAYETTE STREET
Property Type:	OTHER				
Borough	**Block**	**Lot**		**Unit**	**Address**
MANHATTAN	482	1133	Entire Lot	7B	210 LAFAYETTE STREET
Property Type:	OTHER				

NYC DEPARTMENT OF FINANCE
OFFICE OF THE CITY REGISTER



2011081200557001001C6EA7

RECORDING AND ENDORSEMENT COVER PAGE (CONTINUATION) PAGE 15 OF 29

Document ID: 2011081200557001 Document Date: 08-10-2011 Preparation Date: 08-12-2011
Document Type: LANDMARK DESIGNATION

PROPERTY DATA

Borough	Block	Lot		Unit	Address
MANHATTAN	482	1134	Entire Lot	7C	210 LAFAYETTE STREET
Property Type:	OTHER				
Borough	**Block**	**Lot**		**Unit**	**Address**
MANHATTAN	482	1135	Entire Lot	7D	210 LAFAYETTE STREET
Property Type:	OTHER				
Borough	**Block**	**Lot**		**Unit**	**Address**
MANHATTAN	482	1136	Entire Lot	7E	210 LAFAYETTE STREET
Property Type:	OTHER				
Borough	**Block**	**Lot**		**Unit**	**Address**
MANHATTAN	482	1137	Entire Lot	7F	210 LAFAYETTE STREET
Property Type:	OTHER				
Borough	**Block**	**Lot**		**Unit**	**Address**
MANHATTAN	482	1138	Entire Lot	8A	210 LAFAYETTE STREET
Property Type:	OTHER				
Borough	**Block**	**Lot**		**Unit**	**Address**
MANHATTAN	482	1139	Entire Lot	8B/C	210 LAFAYETTE STREET
Property Type:	OTHER				
Borough	**Block**	**Lot**		**Unit**	**Address**
MANHATTAN	482	1140	Entire Lot	8D	210 LAFAYETTE STREET
Property Type:	OTHER				
Borough	**Block**	**Lot**		**Unit**	**Address**
MANHATTAN	482	1141	Entire Lot	9A	210 LAFAYETTE STREET
Property Type:	OTHER				
Borough	**Block**	**Lot**		**Unit**	**Address**
MANHATTAN	482	1142	Entire Lot	9B	210 LAFAYETTE STREET
Property Type:	OTHER				
Borough	**Block**	**Lot**		**Unit**	**Address**
MANHATTAN	482	1143	Entire Lot	9C	210 LAFAYETTE STREET
Property Type:	OTHER				
Borough	**Block**	**Lot**		**Unit**	**Address**
MANHATTAN	482	1144	Entire Lot	9D	210 LAFAYETTE STREET
Property Type:	OTHER				
Borough	**Block**	**Lot**		**Unit**	**Address**
MANHATTAN	482	1145	Entire Lot	PH1A	210 LAFAYETTE STREET
Property Type:	OTHER				
Borough	**Block**	**Lot**		**Unit**	**Address**
MANHATTAN	482	1146	Entire Lot	PH1B	210 LAFAYETTE STREET
Property Type:	OTHER				
Borough	**Block**	**Lot**		**Unit**	**Address**
MANHATTAN	482	1147	Entire Lot	PH1C	210 LAFAYETTE STREET
Property Type:	OTHER				

NYC DEPARTMENT OF FINANCE
OFFICE OF THE CITY REGISTER



2011081200557001001C6EA7

Document ID: 2011081200557001 Document Date: 08-10-2011 Preparation Date: 08-12-2011
Document Type: LANDMARK DESIGNATION

PROPERTY DATA

Borough	Block	Lot		Unit	Address
MANHATTAN	482	1148	Entire Lot	PH2A	210 LAFAYETTE STREET
Property Type: OTHER					
Borough	**Block**	**Lot**		**Unit**	**Address**
MANHATTAN	482	1149	Entire Lot	PH2B	210 LAFAYETTE STREET
Property Type: OTHER					
Borough	**Block**	**Lot**		**Unit**	**Address**
MANHATTAN	482	1150	Entire Lot	2G	210 LAFAYETTE STREET
Property Type: OTHER					
Borough	**Block**	**Lot**		**Unit**	**Address**
MANHATTAN	482	1151	Entire Lot	3G	210 LAFAYETTE STREET
Property Type: OTHER					
Borough	**Block**	**Lot**		**Unit**	**Address**
MANHATTAN	482	1152	Entire Lot	4G	210 LAFAYETTE STREET
Property Type: OTHER					
Borough	**Block**	**Lot**		**Unit**	**Address**
MANHATTAN	482	1153	Entire Lot	5G	210 LAFAYETTE STREET
Property Type: OTHER					
Borough	**Block**	**Lot**		**Unit**	**Address**
MANHATTAN	482	1154	Entire Lot	PH	210 LAFAYETTE STREET
Property Type: OTHER					
Borough	**Block**	**Lot**		**Unit**	**Address**
MANHATTAN	488	1101	Entire Lot	1	388 WEST BROADWAY
Property Type: OTHER					
Borough	**Block**	**Lot**		**Unit**	**Address**
MANHATTAN	488	1102	Entire Lot	2	388 WEST BROADWAY
Property Type: OTHER					
Borough	**Block**	**Lot**		**Unit**	**Address**
MANHATTAN	488	1103	Entire Lot	B	388 WEST BROADWAY
Property Type: OTHER					
Borough	**Block**	**Lot**		**Unit**	**Address**
MANHATTAN	488	1104	Entire Lot	4	388 WEST BROADWAY
Property Type: OTHER					
Borough	**Block**	**Lot**		**Unit**	**Address**
MANHATTAN	488	1105	Entire Lot	5	388 WEST BROADWAY
Property Type: OTHER					
Borough	**Block**	**Lot**		**Unit**	**Address**
MANHATTAN	488	1106	Entire Lot	6	388 WEST BROADWAY
Property Type: OTHER					
Borough	**Block**	**Lot**		**Unit**	**Address**
MANHATTAN	488	1107	Entire Lot	7	388 WEST BROADWAY
Property Type: OTHER					

NYC DEPARTMENT OF FINANCE
OFFICE OF THE CITY REGISTER



2011081200557001001C6EA7

RECORDING AND ENDORSEMENT COVER PAGE (CONTINUATION) PAGE 17 OF 29

Document ID: 2011081200557001 Document Date: 08-10-2011 Preparation Date: 08-12-2011
Document Type: LANDMARK DESIGNATION

PROPERTY DATA

Borough	Block	Lot		Unit	Address
MANHATTAN	488	1108	Entire Lot	3	388 WEST BROADWAY
Property Type: OTHER					
Borough	**Block**	**Lot**		**Unit**	**Address**
MANHATTAN	488	1109	Entire Lot	9	388 WEST BROADWAY
Property Type: OTHER					
Borough	**Block**	**Lot**		**Unit**	**Address**
MANHATTAN	496	1001	Entire Lot	1	70 PRINCE STREET
Property Type: OTHER					
Borough	**Block**	**Lot**		**Unit**	**Address**
MANHATTAN	496	1002	Entire Lot	2	70 PRINCE STREET
Property Type: OTHER					
Borough	**Block**	**Lot**		**Unit**	**Address**
MANHATTAN	496	1003	Entire Lot	3	70 PRINCE STREET
Property Type: OTHER					
Borough	**Block**	**Lot**		**Unit**	**Address**
MANHATTAN	496	1101	Entire Lot	1	93 CROSBY STREET
Property Type: OTHER					
Borough	**Block**	**Lot**		**Unit**	**Address**
MANHATTAN	496	1102	Entire Lot	2	93 CROSBY STREET
Property Type: OTHER					
Borough	**Block**	**Lot**		**Unit**	**Address**
MANHATTAN	496	1103	Entire Lot	3	93 CROSBY STREET
Property Type: OTHER					
Borough	**Block**	**Lot**		**Unit**	**Address**
MANHATTAN	496	1104	Entire Lot	4	93 CROSBY STREET
Property Type: OTHER					
Borough	**Block**	**Lot**		**Unit**	**Address**
MANHATTAN	496	1105	Entire Lot	5	93 CROSBY STREET
Property Type: OTHER					
Borough	**Block**	**Lot**		**Unit**	**Address**
MANHATTAN	496	1106	Entire Lot	6	93 CROSBY STREET
Property Type: OTHER					
Borough	**Block**	**Lot**		**Unit**	**Address**
MANHATTAN	502	1001	Entire Lot	COMM	426 WEST BROADWAY
Property Type: OTHER					
Borough	**Block**	**Lot**		**Unit**	**Address**
MANHATTAN	502	1002	Entire Lot	1A	426 WEST BROADWAY
Property Type: OTHER					
Borough	**Block**	**Lot**		**Unit**	**Address**
MANHATTAN	502	1003	Entire Lot	1B	426 WEST BROADWAY
Property Type: OTHER					

NYC DEPARTMENT OF FINANCE
OFFICE OF THE CITY REGISTER

2011081200557001001C6EA7

RECORDING AND ENDORSEMENT COVER PAGE (CONTINUATION) PAGE 18 OF 29

Document ID: 2011081200557001 Document Date: 08-10-2011 Preparation Date: 08-12-2011
Document Type: LANDMARK DESIGNATION

PROPERTY DATA

Borough	Block	Lot		Unit	Address
MANHATTAN	502	1004	Entire Lot	1C	426 WEST BROADWAY
Property Type: OTHER					
Borough	**Block**	**Lot**		**Unit**	**Address**
MANHATTAN	502	1005	Entire Lot	2A	426 WEST BROADWAY
Property Type: OTHER					
Borough	**Block**	**Lot**		**Unit**	**Address**
MANHATTAN	502	1006	Entire Lot	2B	426 WEST BROADWAY
Property Type: OTHER					
Borough	**Block**	**Lot**		**Unit**	**Address**
MANHATTAN	502	1007	Entire Lot	2C	426 WEST BROADWAY
Property Type: OTHER					
Borough	**Block**	**Lot**		**Unit**	**Address**
MANHATTAN	502	1008	Entire Lot	2D	426 WEST BROADWAY
Property Type: OTHER					
Borough	**Block**	**Lot**		**Unit**	**Address**
MANHATTAN	502	1009	Entire Lot	2F	426 WEST BROADWAY
Property Type: OTHER					
Borough	**Block**	**Lot**		**Unit**	**Address**
MANHATTAN	502	1010	Entire Lot	2G	426 WEST BROADWAY
Property Type: OTHER					
Borough	**Block**	**Lot**		**Unit**	**Address**
MANHATTAN	502	1011	Entire Lot	3A	426 WEST BROADWAY
Property Type: OTHER					
Borough	**Block**	**Lot**		**Unit**	**Address**
MANHATTAN	502	1012	Entire Lot	3B	426 WEST BROADWAY
Property Type: OTHER					
Borough	**Block**	**Lot**		**Unit**	**Address**
MANHATTAN	502	1013	Entire Lot	3C	426 WEST BROADWAY
Property Type: OTHER					
Borough	**Block**	**Lot**		**Unit**	**Address**
MANHATTAN	502	1014	Entire Lot	3D	426 WEST BROADWAY
Property Type: OTHER					
Borough	**Block**	**Lot**		**Unit**	**Address**
MANHATTAN	502	1015	Entire Lot	3F	426 WEST BROADWAY
Property Type: OTHER					
Borough	**Block**	**Lot**		**Unit**	**Address**
MANHATTAN	502	1016	Entire Lot	3G	426 WEST BROADWAY
Property Type: OTHER					
Borough	**Block**	**Lot**		**Unit**	**Address**
MANHATTAN	502	1017	Entire Lot	4A	426 WEST BROADWAY
Property Type: OTHER					

NYC DEPARTMENT OF FINANCE
OFFICE OF THE CITY REGISTER



2011081200557001001C6EA7

RECORDING AND ENDORSEMENT COVER PAGE (CONTINUATION) PAGE 19 OF 29

Document ID: 2011081200557001 Document Date: 08-10-2011 Preparation Date: 08-12-2011
Document Type: LANDMARK DESIGNATION

PROPERTY DATA

Borough	Block	Lot		Unit	Address
MANHATTAN	502	1018	Entire Lot	4A	426 WEST BROADWAY
Property Type:	OTHER				
Borough	**Block**	**Lot**		**Unit**	**Address**
MANHATTAN	502	1019	Entire Lot	4C	426 WEST BROADWAY
Property Type:	OTHER				
Borough	**Block**	**Lot**		**Unit**	**Address**
MANHATTAN	502	1020	Entire Lot	4D	426 WEST BROADWAY
Property Type:	OTHER				
Borough	**Block**	**Lot**		**Unit**	**Address**
MANHATTAN	502	1021	Entire Lot	4E	426 WEST BROADWAY
Property Type:	OTHER				
Borough	**Block**	**Lot**		**Unit**	**Address**
MANHATTAN	502	1022	Entire Lot	4F	426 WEST BROADWAY
Property Type:	OTHER				
Borough	**Block**	**Lot**		**Unit**	**Address**
MANHATTAN	502	1023	Entire Lot	4G	426 WEST BROADWAY
Property Type:	OTHER				
Borough	**Block**	**Lot**		**Unit**	**Address**
MANHATTAN	502	1024	Entire Lot	5A	426 WEST BROADWAY
Property Type:	OTHER				
Borough	**Block**	**Lot**		**Unit**	**Address**
MANHATTAN	502	1025	Entire Lot	5B	426 WEST BROADWAY
Property Type:	OTHER				
Borough	**Block**	**Lot**		**Unit**	**Address**
MANHATTAN	502	1026	Entire Lot	5C	426 WEST BROADWAY
Property Type:	OTHER				
Borough	**Block**	**Lot**		**Unit**	**Address**
MANHATTAN	502	1027	Entire Lot	5D	426 WEST BROADWAY
Property Type:	OTHER				
Borough	**Block**	**Lot**		**Unit**	**Address**
MANHATTAN	502	1028	Entire Lot	5F	426 WEST BROADWAY
Property Type:	OTHER				
Borough	**Block**	**Lot**		**Unit**	**Address**
MANHATTAN	502	1029	Entire Lot	5G	426 WEST BROADWAY
Property Type:	OTHER				
Borough	**Block**	**Lot**		**Unit**	**Address**
MANHATTAN	502	1030	Entire Lot	6A	426 WEST BROADWAY
Property Type:	OTHER				
Borough	**Block**	**Lot**		**Unit**	**Address**
MANHATTAN	502	1031	Entire Lot	6B	426 WEST BROADWAY
Property Type:	OTHER				

NYC DEPARTMENT OF FINANCE
OFFICE OF THE CITY REGISTER



2011081200557001001C6EA7

Document ID: 2011081200557001 Document Date: 08-10-2011 Preparation Date: 08-12-2011
Document Type: LANDMARK DESIGNATION

PROPERTY DATA

Borough	Block	Lot		Unit	Address
MANHATTAN	502	1032	Entire Lot	6C	426 WEST BROADWAY
Property Type:	OTHER				
Borough	**Block**	**Lot**		**Unit**	**Address**
MANHATTAN	502	1033	Entire Lot	6D	426 WEST BROADWAY
Property Type:	OTHER				
Borough	**Block**	**Lot**		**Unit**	**Address**
MANHATTAN	502	1034	Entire Lot	6E	426 WEST BROADWAY
Property Type:	OTHER				
Borough	**Block**	**Lot**		**Unit**	**Address**
MANHATTAN	502	1035	Entire Lot	6F	426 WEST BROADWAY
Property Type:	OTHER				
Borough	**Block**	**Lot**		**Unit**	**Address**
MANHATTAN	502	1036	Entire Lot	6G	426 WEST BROADWAY
Property Type:	OTHER				
Borough	**Block**	**Lot**		**Unit**	**Address**
MANHATTAN	516	1001	Entire Lot	1N	460 WEST BROADWAY
Property Type:	OTHER				
Borough	**Block**	**Lot**		**Unit**	**Address**
MANHATTAN	516	1002	Entire Lot	1S	460 WEST BROADWAY
Property Type:	OTHER				
Borough	**Block**	**Lot**		**Unit**	**Address**
MANHATTAN	516	1003	Entire Lot	2N	460 WEST BROADWAY
Property Type:	OTHER				
Borough	**Block**	**Lot**		**Unit**	**Address**
MANHATTAN	516	1004	Entire Lot	2S	460 WEST BROADWAY
Property Type:	OTHER				
Borough	**Block**	**Lot**		**Unit**	**Address**
MANHATTAN	516	1005	Entire Lot	3N	460 WEST BROADWAY
Property Type:	OTHER				
Borough	**Block**	**Lot**		**Unit**	**Address**
MANHATTAN	516	1006	Entire Lot	3S	460 WEST BROADWAY
Property Type:	OTHER				
Borough	**Block**	**Lot**		**Unit**	**Address**
MANHATTAN	516	1007	Entire Lot	4N	460 WEST BROADWAY
Property Type:	OTHER				
Borough	**Block**	**Lot**		**Unit**	**Address**
MANHATTAN	516	1008	Entire Lot	4S	460 WEST BROADWAY
Property Type:	OTHER				
Borough	**Block**	**Lot**		**Unit**	**Address**
MANHATTAN	516	1009	Entire Lot	5N	460 WEST BROADWAY
Property Type:	OTHER				

NYC DEPARTMENT OF FINANCE
OFFICE OF THE CITY REGISTER

2011081200557001001C6EA7

RECORDING AND ENDORSEMENT COVER PAGE (CONTINUATION) **PAGE 21 OF 29**

Document ID: 2011081200557001 Document Date: 08-10-2011 Preparation Date: 08-12-2011
Document Type: LANDMARK DESIGNATION

PROPERTY DATA

Borough	Block	Lot		Unit	Address
MANHATTAN	516	1010	Entire Lot	5S	460 WEST BROADWAY

Property Type: OTHER

NOTICE OF DESIGNATION
PURSUANT TO CHAPTER 74 SECTION 3020
OF THE NEW YORK CITY CHARTER
AND
CHAPTER 3 OF TITLE 25 OF THE ADMINISTRATIVE CODE
OF THE CITY OF NEW YORK

TAKE NOTICE that pursuant to the provisions of Chapter 74 Section 3020 of the New York City Charter and Chapter 3 of Title 25 of the Administrative Code of the City of New York, the Landmarks Preservation Commission of the City of New York, 1 Centre Street, New York, NY 10007, has designated as an Historic District the blocks and lots hereinafter enumerated and set forth.

SOHO-CAST IRON HISTORIC DISTRICT EXTENSION, Borough of Manhattan

Boundary Description

Area 1: The proposed Soho-Cast Iron Historic District Extension consists of the properties bounded by a line beginning at the southwest corner of West Broadway and West Houston Street, then extending westerly along the southern curbline of West Houston Street, southerly along the western property lines of 482 and 480 West Broadway, westerly along the northern property line of 474-478 West Broadway (aka 146 Thompson Street) to the eastern curbline of Thompson Street, southerly along the eastern curbline of Thompson Street to a point formed by its intersection with a line extending westerly from a part of the southern property line of 468-472 West Broadway (aka 138-150 Thompson Street), easterly along a portion of the southern property line of 468-472 West Broadway (aka 138-150 Thompson Street), southerly along the western property lines of 460 to 454 West Broadway and 157 Prince Street to the northern curbline of Prince Street, easterly along the northern curbline of Prince Street to a point formed by its intersection with a line extending northerly from the western property line of 150-154 Prince Street (aka 436-442 West Broadway), southerly across Prince Street and along the western property line of 150-154 Prince Street (aka 436-442 West Broadway), westerly along the northern property line of 430-436 West Broadway, southerly along the western property line of 430-436 West Broadway, westerly along the northern property line of 426-428 West Broadway (aka 102-104 Thompson Street) to the eastern curbline of Thompson Street, southerly along the eastern curbline of Thompson Street to a point formed by its intersection with a line extending westerly from the southern property line of 426-428 West Broadway (aka 102-104 Thompson Street), easterly along the southern property line of 426-428 West Broadway (aka 102-104 Thompson Street), southerly along the western property lines of 424 and 422 West Broadway, westerly along the northern property line of 418-420 West Broadway (aka 94-96 Thompson Street) to the eastern curbline of Thompson Street, southerly along the eastern curbline of Thompson Street to a point formed by its intersection with a line extending westerly from the southern property line of 418-420 West Broadway (aka 94-96 Thompson Street), easterly along the southern property line of 418-420 West Broadway (aka 94-96 Thompson Street), southerly along the western property lines of 414-416 West Broadway and 169 Spring Street to the northern curbline of Spring Street, easterly along the northern curbline of Spring Street to a point formed by its intersection with a line extending northerly from the western property line of 166 Spring Street (aka 402-404 West Broadway), southerly across Spring Street and along the western property line of 166 Spring Street (aka 402-404 West Broadway), westerly along the northern property line of 400 West Broadway, southerly along the western property lines of 400 to 390 West Broadway, easterly along the southern property line of 390 West Broadway, southerly along the western property lines of 386-388 to 378-380 West Broadway and a portion of the western property line of 372-376 West Broadway (aka 504-506 Broome Street), easterly along a portion of the southern property line of 372-376 West Broadway (aka 504-506 Broome Street), southerly along a portion of the western property line of 372-376 West Broadway (aka 504-506 Broome Street) and across Broome Street (Watts Street) to the southern curbline of Broome Street (Watts Street), westerly along said curbline to a point formed by its intersection with a line extending northerly from the western property line of 505 Broome Street (aka 366-368 West Broadway and 1-3 Watts Street), southerly along the western property line of 505 Broome Street (aka 366-368 West Broadway and 1-3 Watts Street), westerly long a portion of

the northern property line of 362-364 West Broadway, southerly along a portion of the western property line of 362-364 West Broadway, westerly long a portion of the northern property line of 362-364 West Broadway, southerly along a portion of the western property line of 362-364 West Broadway, easterly along the southern property line of 362-364 West Broadway to the centerline of West Broadway, northerly along the centerline of West Broadway to a point formed by its intersection with a line extending easterly from the southern curbline of West Houston Street, then westerly to the point of the beginning.

Area 2: The proposed Soho-Cast Iron Historic District Extension consists of the properties bounded by a line beginning at the southwest corner of Lafayette Street and East Houston Street, then extending southerly along the western curbline of Lafayette Street, across Prince Street and following the curve of Lafayette Street to the northwest corner of Lafayette Street and Spring Street, westerly along the northern curbline of Spring Street to a point formed by its intersection with a line extending northerly from the eastern property line of 72-78 Spring Street (aka 65-71 Crosby Street), southerly across Spring Street and along the eastern property line of 72-78 Spring Street (aka 65-71 Crosby Street) and a portion of the eastern property line of 61-63 Crosby Street, easterly along a portion of the northern property line of 61-63 Crosby Street, southerly along a portion of the eastern property line of 61-63 Crosby Street, westerly along the southern property line of 61-63 Crosby Street, southerly along the eastern property lines of 59 to 44-47 Crosby Street, easterly along the northerly property line of 416-422 Broome Street (aka 202 Lafayette Street) to the western curbline of Lafayette Street, northerly along said curbline to a point formed by its intersection with a line extending westerly from the southern curbline of Kenmare Street, easterly across Lafayette Street and along the southern curbline of Kenmare Street to the southwest corner of Kenmare Street and Cleveland Place, southerly along the western curbline of Cleveland Place, across Broome Street, and continuing southerly along the western curbline of Centre Street to the northwest corner of Centre Street and Grand Street, westerly along the northern curbline of Grand Street and across Lafayette Street to the northwest corner of Grand Street and Lafayette Street, southerly across Grand Street and along the western curbline of Lafayette Street to a point formed by its intersection with a line extending easterly from the southern property line of 158-164 Lafayette Street (aka 151 Grand Street), westerly along the southern property line of 158-164 Lafayette Street (aka 151 Grand Street), southerly along the eastern property lines of 13-17 to 1 Crosby Street (aka 28 Howard Street), across Howard Street and continuing southerly along the eastern property line of 19 Howard Street and a portion of the eastern property line of 21-23 Howard Street (aka 261-267 Canal Street, easterly along a portion of the northern property line 257 Canal Street, southerly along a portion of the eastern property line of 257 Canal Street, easterly along a portion of the northern property line of 257 Canal Street and the northern property line of 255 Canal Street, southerly along the eastern property line of 255 Canal Street to the centerline of Canal Street, westerly along the centerline of Canal Street to the centerline of Broadway, northerly along the centerline of Broadway to the centerline of Howard Street, easterly along the centerline of Howard Street to the centerline of Crosby Street, northerly along the centerline of Crosby Street to the southeast corner of Crosby Street and East Houston Street, easterly along the southern curbline of East Houston Street to the point of the beginning.
The Blocks and Lots are enumerated below.

TAKE FURTHER NOTICE that all construction, reconstruction, alteration or demolition, with the exception of ordinary repairs and maintenance as defined by N.Y.C. Admin. Code § 25-302r, on, of or to real property, or improvements thereon, within the historic district described above, must be approved by the Landmarks Preservation Commission ("Commission") prior to commencing such work. Failure to obtain prior approval from the Commission may subject the owner and other person(s) to imprisonment, civil fines and/or an injunction to restore the premises to a lawful condition. N.Y.C. Admin. Code § 25-317 and 25-317.1.

the northern property line of 362-364 West Broadway, southerly along a portion of the western property line of 362-364 West Broadway, westerly long a portion of the northern property line of 362-364 West Broadway, southerly along a portion of the western property line of 362-364 West Broadway, easterly along the southern property line of 362-364 West Broadway to the centerline of West Broadway, northerly along the centerline of West Broadway to a point formed by its intersection with a line extending easterly from the southern curbline of West Houston Street, then westerly to the point of the beginning.

Area 2: The proposed Soho-Cast Iron Historic District Extension consists of the properties bounded by a line beginning at the southwest corner of Lafayette Street and East Houston Street, then extending southerly along the western curbline of Lafayette Street, across Prince Street and following the curve of Lafayette Street to the northwest corner of Lafayette Street and Spring Street, westerly along the northern curbline of Spring Street to a point formed by its intersection with a line extending northerly from the eastern property line of 72-78 Spring Street (aka 65-71 Crosby Street), southerly across Spring Street and along the eastern property line of 72-78 Spring Street (aka 65-71 Crosby Street) and a portion of the eastern property line of 61-63 Crosby Street, easterly along a portion of the northern property line of 61-63 Crosby Street, southerly along a portion of the eastern property line of 61-63 Crosby Street, westerly along the southern property line of 61-63 Crosby Street, southerly along the eastern property lines of 59 to 44-47 Crosby Street, easterly along the northerly property line of 416-422 Broome Street (aka 202 Lafayette Street) to the western curbline of Lafayette Street, northerly along said curbline to a point formed by its intersection with a line extending westerly from the southern curbline of Kenmare Street, easterly across Lafayette Street and along the southern curbline of Kenmare Street to the southwest corner of Kenmare Street and Cleveland Place, southerly along the western curbline of Cleveland Place, across Broome Street, and continuing southerly along the western curbline of Centre Street to the northwest corner of Centre Street and Grand Street, westerly along the northern curbline of Grand Street and across Lafayette Street to the northwest corner of Grand Street and Lafayette Street, southerly across Grand Street and along the western curbline of Lafayette Street to a point formed by its intersection with a line extending easterly from the southern property line of 158-164 Lafayette Street (aka 151 Grand Street), westerly along the southern property line of 158-164 Lafayette Street (aka 151 Grand Street), southerly along the eastern property lines of 13-17 to 1 Crosby Street (aka 28 Howard Street), across Howard Street and continuing southerly along the eastern property line of 19 Howard Street and a portion of the eastern property line of 21-23 Howard Street (aka 261-267 Canal Street, easterly along a portion of the northern property line 257 Canal Street, southerly along a portion of the eastern property line of 257 Canal Street, easterly along a portion of the northern property line of 257 Canal Street and the northern property line of 255 Canal Street, southerly along the eastern property line of 255 Canal Street to the centerline of Canal Street, westerly along the centerline of Canal Street to the centerline of Broadway, northerly along the centerline of Broadway to the centerline of Howard Street, easterly along the centerline of Howard Street to the centerline of Crosby Street, northerly along the centerline of Crosby Street to the southeast corner of Crosby Street and East Houston Street, easterly along the southern curbline of East Houston Street to the point of the beginning.
The Blocks and Lots are enumerated below.

TAKE FURTHER NOTICE that all construction, reconstruction, alteration or demolition, with the exception of ordinary repairs and maintenance as defined by N.Y.C. Admin. Code § 25-302r, on, of or to real property, or improvements thereon, within the historic district described above, must be approved by the Landmarks Preservation Commission ("Commission") prior to commencing such work. Failure to obtain prior approval from the Commission may subject the owner and other person(s) to imprisonment, civil fines and/or an injunction to restore the premises to a lawful condition. N.Y.C. Admin. Code § 25-317 and 25-317.1.

TAKE FURTHER NOTICE that such designation was made at a duly constituted meeting of the Landmarks Preservation Commission held on:

May 11, 2010 [Designation List #429, Item No. 2, (LP-2362)]

DATED: New York

LANDMARKS PRESERVATION COMMISSION

BY: _____

Mark Silberman, Counsel, NYC Landmarks Preservation Commission

STATE OF NEW YORK, COUNTY OF NEW YORK

On the 10th day of August in the year 2011 before me,

the undersigned, appeared, Mark Silberman personally known to me or proved to me on the basis of satisfactory evidence to be the individual whose name is subscribed to the within instrument and acknowledged to me that he executed the same in his capacity, and that by his signature on the instrument, the individual or the person upon behalf of which the individual acted, executed the instrument.

_____ Adrienne Asencio

SIGNATURE AND OFFICE OF INDIVIDUAL TAKING ACKNOWLEDGEMENT

ADRIENNE ASENCIO
Notary Public, State of New York
No. 01AS6079158
Qualified in Kings County
Commission Expires August 12, 2014

SEAL

BOROUGH	BLOCK	LOT	LP_NUMBER	LM_NAME
MN	209	1		SoHo-Cast Iron Historic District Extension
MN	209	5		SoHo-Cast Iron Historic District Extension
MN	209	7		SoHo-Cast Iron Historic District Extension
MN	209	8		SoHo-Cast Iron Historic District Extension
MN	209	11		SoHo-Cast Iron Historic District Extension
MN	209	12		SoHo-Cast Iron Historic District Extension
MN	209	15		SoHo-Cast Iron Historic District Extension
MN	209	25		SoHo-Cast Iron Historic District Extension
MN	209	26		SoHo-Cast Iron Historic District Extension
MN	209	28		SoHo-Cast Iron Historic District Extension
MN	209	32		SoHo-Cast Iron Historic District Extension
MN	209	33		SoHo-Cast Iron Historic District Extension
MN	209	34		SoHo-Cast Iron Historic District Extension
MN	209	35		SoHo-Cast Iron Historic District Extension
MN	233	2		SoHo-Cast Iron Historic District Extension
MN	233	4		SoHo-Cast Iron Historic District Extension
MN	233	8		SoHo-Cast Iron Historic District Extension
MN	233	9		SoHo-Cast Iron Historic District Extension
MN	233	10		SoHo-Cast Iron Historic District Extension
MN	233	12		SoHo-Cast Iron Historic District Extension
MN	233	13		SoHo-Cast Iron Historic District Extension
MN	233	14		SoHo-Cast Iron Historic District Extension
MN	233	15		SoHo-Cast Iron Historic District Extension
MN	233	17		SoHo-Cast Iron Historic District Extension
MN	233	30		SoHo-Cast Iron Historic District Extension
MN	233	33		SoHo-Cast Iron Historic District Extension
MN	472	4		SoHo-Cast Iron Historic District Extension
MN	472	7		SoHo-Cast Iron Historic District Extension
MN	472	10		SoHo-Cast Iron Historic District Extension
MN	472	11		SoHo-Cast Iron Historic District Extension
MN	472	12		SoHo-Cast Iron Historic District Extension
MN	472	15		SoHo-Cast Iron Historic District Extension
MN	472	19		SoHo-Cast Iron Historic District Extension
MN	472	22		SoHo-Cast Iron Historic District Extension
MN	472	23		SoHo-Cast Iron Historic District Extension
MN	472	25		SoHo-Cast Iron Historic District Extension
MN	472	28		SoHo-Cast Iron Historic District Extension
MN	473	28		SoHo-Cast Iron Historic District Extension
MN	473	29		SoHo-Cast Iron Historic District Extension
MN	473	30		SoHo-Cast Iron Historic District Extension

BOROUGH	BLOCK	LOT	LP NUMBER	LM NAME
MN	209	1		SoHo-Cast Iron Historic District Extension
MN	209	5		SoHo-Cast Iron Historic District Extension
MN	209	7		SoHo-Cast Iron Historic District Extension
MN	209	8		SoHo-Cast Iron Historic District Extension
MN	209	11		SoHo-Cast Iron Historic District Extension
MN	209	12		SoHo-Cast Iron Historic District Extension
MN	209	15		SoHo-Cast Iron Historic District Extension
MN	209	25		SoHo-Cast Iron Historic District Extension
MN	209	26		SoHo-Cast Iron Historic District Extension
MN	209	28		SoHo-Cast Iron Historic District Extension
MN	209	32		SoHo-Cast Iron Historic District Extension
MN	209	33		SoHo-Cast Iron Historic District Extension
MN	209	34		SoHo-Cast Iron Historic District Extension
MN	209	35		SoHo-Cast Iron Historic District Extension
MN	233	2		SoHo-Cast Iron Historic District Extension
MN	233	4		SoHo-Cast Iron Historic District Extension
MN	233	8		SoHo-Cast Iron Historic District Extension
MN	233	9		SoHo-Cast Iron Historic District Extension
MN	233	10		SoHo-Cast Iron Historic District Extension
MN	233	12		SoHo-Cast Iron Historic District Extension
MN	233	13		SoHo-Cast Iron Historic District Extension
MN	233	14		SoHo-Cast Iron Historic District Extension
MN	233	15		SoHo-Cast Iron Historic District Extension
MN	233	17		SoHo-Cast Iron Historic District Extension
MN	233	30		SoHo-Cast Iron Historic District Extension
MN	233	33		SoHo-Cast Iron Historic District Extension
MN	472	4		SoHo-Cast Iron Historic District Extension
MN	472	7		SoHo-Cast Iron Historic District Extension
MN	472	10		SoHo-Cast Iron Historic District Extension
MN	472	11		SoHo-Cast Iron Historic District Extension
MN	472	12		SoHo-Cast Iron Historic District Extension
MN	472	15		SoHo-Cast Iron Historic District Extension
MN	472	19		SoHo-Cast Iron Historic District Extension
MN	472	22		SoHo-Cast Iron Historic District Extension
MN	472	23		SoHo-Cast Iron Historic District Extension
MN	472	25		SoHo-Cast Iron Historic District Extension
MN	472	28		SoHo-Cast Iron Historic District Extension
MN	473	28		SoHo-Cast Iron Historic District Extension
MN	473	29		SoHo-Cast Iron Historic District Extension
MN	473	30		SoHo-Cast Iron Historic District Extension

MN	473	31		SoHo-Cast Iron Historic District Extension
MN	473	35		SoHo-Cast Iron Historic District Extension
MN	473	36		SoHo-Cast Iron Historic District Extension
MN	473	38		SoHo-Cast Iron Historic District Extension
MN	473	40		SoHo-Cast Iron Historic District Extension
MN	473	41		SoHo-Cast Iron Historic District Extension
MN	473	42		SoHo-Cast Iron Historic District Extension
MN	473	43		SoHo-Cast Iron Historic District Extension
MN	473	44		SoHo-Cast Iron Historic District Extension
MN	473	45		SoHo-Cast Iron Historic District Extension
MN	473	47		SoHo-Cast Iron Historic District Extension
MN	473	51		SoHo-Cast Iron Historic District Extension
MN	473	51		SoHo-Cast Iron Historic District Extension
MN	473	130		SoHo-Cast Iron Historic District Extension
MN	473	130		SoHo-Cast Iron Historic District Extension
MN	476	70		SoHo-Cast Iron Historic District Extension
MN	476	71		SoHo-Cast Iron Historic District Extension
MN	482	1		SoHo-Cast Iron Historic District Extension
MN	482	2		SoHo-Cast Iron Historic District Extension
MN	482	3		SoHo-Cast Iron Historic District Extension
MN	482	5		SoHo-Cast Iron Historic District Extension
MN	482	7		SoHo-Cast Iron Historic District Extension
MN	482	8		SoHo-Cast Iron Historic District Extension
MN	482	9		SoHo-Cast Iron Historic District Extension
MN	482	10		SoHo-Cast Iron Historic District Extension
MN	482	13		SoHo-Cast Iron Historic District Extension
MN	482	13		SoHo-Cast Iron Historic District Extension
MN	482	16		SoHo-Cast Iron Historic District Extension
MN	482	37		SoHo-Cast Iron Historic District Extension
MN	482	41		SoHo-Cast Iron Historic District Extension
MN	482	44		SoHo-Cast Iron Historic District Extension
MN	488	21		SoHo-Cast Iron Historic District Extension
MN	488	22		SoHo-Cast Iron Historic District Extension
MN	488	23		SoHo-Cast Iron Historic District Extension
MN	488	25		SoHo-Cast Iron Historic District Extension
MN	488	27		SoHo-Cast Iron Historic District Extension
MN	488	30		SoHo-Cast Iron Historic District Extension
MN	488	32		SoHo-Cast Iron Historic District Extension
MN	488	34		SoHo-Cast Iron Historic District Extension
MN	496	1		SoHo-Cast Iron Historic District Extension
MN	496	5		SoHo-Cast Iron Historic District Extension
MN	496	7		SoHo-Cast Iron Historic District Extension
MN	496	9		SoHo-Cast Iron Historic District Extension

MN	496	10	SoHo-Cast Iron Historic District Extension
MN	496	12	SoHo-Cast Iron Historic District Extension
MN	496	15	SoHo-Cast Iron Historic District Extension
MN	496	18	SoHo-Cast Iron Historic District Extension
MN	496	19	SoHo-Cast Iron Historic District Extension
MN	496	27	SoHo-Cast Iron Historic District Extension
MN	496	29	SoHo-Cast Iron Historic District Extension
MN	496	30	SoHo-Cast Iron Historic District Extension
MN	496	32	SoHo-Cast Iron Historic District Extension
MN	496	33	SoHo-Cast Iron Historic District Extension
MN	496	34	SoHo-Cast Iron Historic District Extension
MN	496	35	SoHo-Cast Iron Historic District Extension
MN	496	35	SoHo-Cast Iron Historic District Extension
MN	496	36	SoHo-Cast Iron Historic District Extension
MN	496	40	SoHo-Cast Iron Historic District Extension
MN	502	4	SoHo-Cast Iron Historic District Extension
MN	502	23	SoHo-Cast Iron Historic District Extension
MN	502	25	SoHo-Cast Iron Historic District Extension
MN	502	31	SoHo-Cast Iron Historic District Extension
MN	502	33	SoHo-Cast Iron Historic District Extension
MN	502	35	SoHo-Cast Iron Historic District Extension
MN	502	37	SoHo-Cast Iron Historic District Extension
MN	502	38	SoHo-Cast Iron Historic District Extension
MN	510	1	SoHo-Cast Iron Historic District Extension
MN	510	6	SoHo-Cast Iron Historic District Extension
MN	510	37	SoHo-Cast Iron Historic District Extension
MN	510	38	SoHo-Cast Iron Historic District Extension
MN	510	39	SoHo-Cast Iron Historic District Extension
MN	510	40	SoHo-Cast Iron Historic District Extension
MN	516	7	SoHo-Cast Iron Historic District Extension
MN	516	24	SoHo-Cast Iron Historic District Extension
MN	516	25	SoHo-Cast Iron Historic District Extension
MN	516	26	SoHo-Cast Iron Historic District Extension
MN	516	26	SoHo-Cast Iron Historic District Extension
MN	516	30	SoHo-Cast Iron Historic District Extension
MN	516	33	SoHo-Cast Iron Historic District Extension
MN	516	34	SoHo-Cast Iron Historic District Extension
MN	516	35	SoHo-Cast Iron Historic District Extension
MN	516	36	SoHo-Cast Iron Historic District Extension
MN	516	37	SoHo-Cast Iron Historic District Extension
MN	516	38	SoHo-Cast Iron Historic District Extension
MN	516	39	SoHo-Cast Iron Historic District Extension
MN	516	40	SoHo-Cast Iron Historic District Extension

MN	496	10	SoHo-Cast Iron Historic District Extension
MN	496	12	SoHo-Cast Iron Historic District Extension
MN	496	15	SoHo-Cast Iron Historic District Extension
MN	496	18	SoHo-Cast Iron Historic District Extension
MN	496	19	SoHo-Cast Iron Historic District Extension
MN	496	27	SoHo-Cast Iron Historic District Extension
MN	496	29	SoHo-Cast Iron Historic District Extension
MN	496	30	SoHo-Cast Iron Historic District Extension
MN	496	32	SoHo-Cast Iron Historic District Extension
MN	496	33	SoHo-Cast Iron Historic District Extension
MN	496	34	SoHo-Cast Iron Historic District Extension
MN	496	35	SoHo-Cast Iron Historic District Extension
MN	496	35	SoHo-Cast Iron Historic District Extension
MN	496	36	SoHo-Cast Iron Historic District Extension
MN	496	40	SoHo-Cast Iron Historic District Extension
MN	502	4	SoHo-Cast Iron Historic District Extension
MN	502	23	SoHo-Cast Iron Historic District Extension
MN	502	25	SoHo-Cast Iron Historic District Extension
MN	502	31	SoHo-Cast Iron Historic District Extension
MN	502	33	SoHo-Cast Iron Historic District Extension
MN	502	35	SoHo-Cast Iron Historic District Extension
MN	502	37	SoHo-Cast Iron Historic District Extension
MN	502	38	SoHo-Cast Iron Historic District Extension
MN	510	1	SoHo-Cast Iron Historic District Extension
MN	510	6	SoHo-Cast Iron Historic District Extension
MN	510	37	SoHo-Cast Iron Historic District Extension
MN	510	38	SoHo-Cast Iron Historic District Extension
MN	510	39	SoHo-Cast Iron Historic District Extension
MN	510	40	SoHo-Cast Iron Historic District Extension
MN	516	7	SoHo-Cast Iron Historic District Extension
MN	516	24	SoHo-Cast Iron Historic District Extension
MN	516	25	SoHo-Cast Iron Historic District Extension
MN	516	26	SoHo-Cast Iron Historic District Extension
MN	516	26	SoHo-Cast Iron Historic District Extension
MN	516	30	SoHo-Cast Iron Historic District Extension
MN	516	33	SoHo-Cast Iron Historic District Extension
MN	516	34	SoHo-Cast Iron Historic District Extension
MN	516	35	SoHo-Cast Iron Historic District Extension
MN	516	36	SoHo-Cast Iron Historic District Extension
MN	516	37	SoHo-Cast Iron Historic District Extension
MN	516	38	SoHo-Cast Iron Historic District Extension
MN	516	39	SoHo-Cast Iron Historic District Extension
MN	516	40	SoHo-Cast Iron Historic District Extension

MN	516	41		SoHo-Cast Iron Historic District Extension
MN				SoHo-Cast Iron Historic District Extension
MN				SoHo-Cast Iron Historic District Extension
MN	209	1001-1006		SoHo-Cast Iron Historic District Extension
MN	209	1101-1105		SoHo-Cast Iron Historic District Extension
MN	473	1401-1419		SoHo-Cast Iron Historic District Extension
MN	482	1001-1025		SoHo-Cast Iron Historic District Extension
MN	482	1101-1154		SoHo-Cast Iron Historic District Extension
MN	488	1101-1109		SoHo-Cast Iron Historic District Extension
MN	496	1001-1003		SoHo-Cast Iron Historic District Extension
MN	496	1101-1106		SoHo-Cast Iron Historic District Extension
MN	502	1001-1036		SoHo-Cast Iron Historic District Extension
MN	516	1001-1010		SoHo-Cast Iron Historic District Extension

SoHo-Cast Iron Historic District Extension

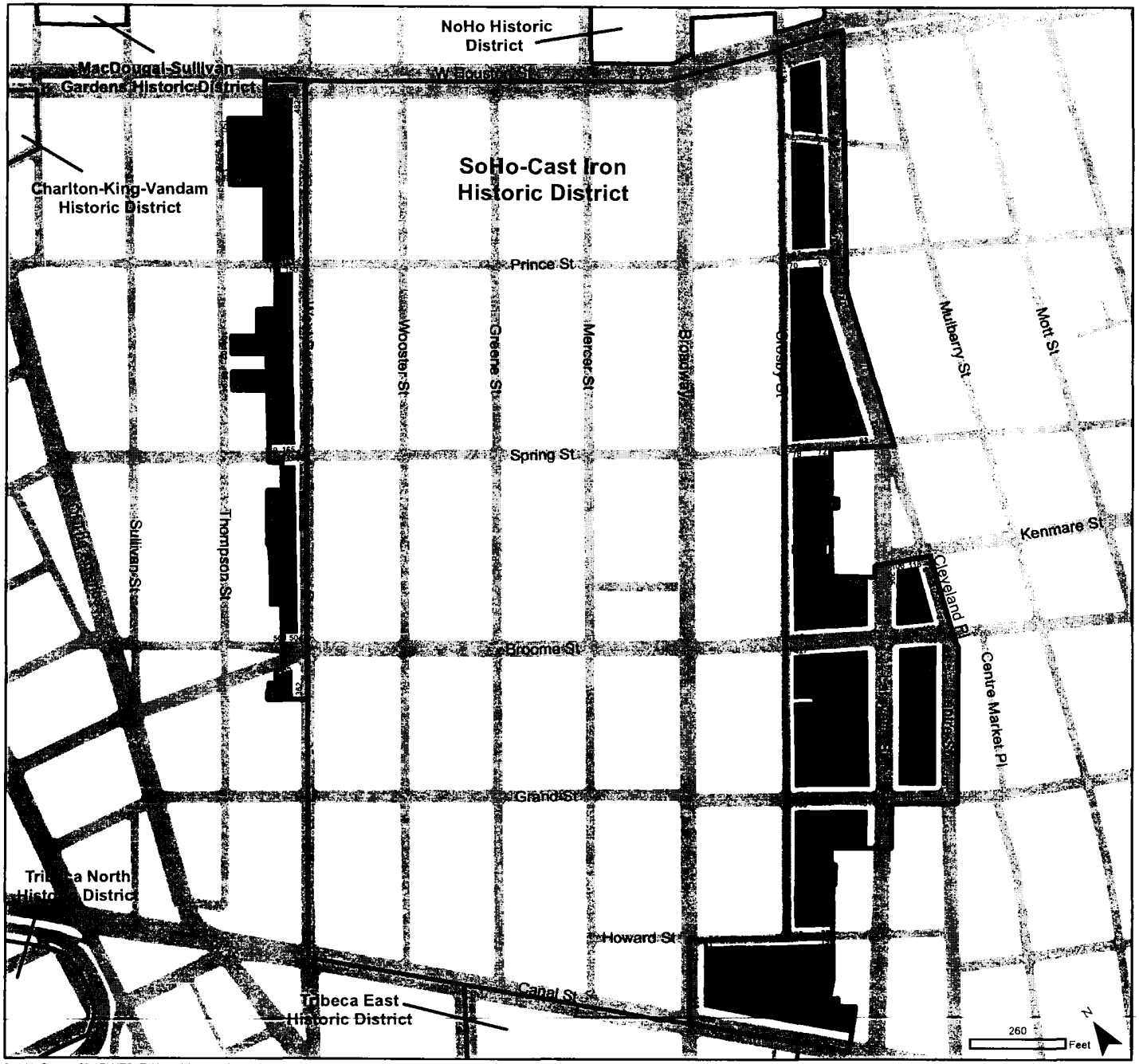

Graphic Source: MapPLUTO, Edition 06C, 2006. Date: May 11, 2010. Author: JM.

SoHo-Cast Iron
Historic District Extension
Borough of Manhattan, NY
Landmarks Preservation Commission

Calendared: June 23, 2009
Public Hearing: October 27, 2009
Designated: May 11, 2010

- Boundary of Existing Districts
- Boundary of District Extension
- Tax Map Lots, District Extension

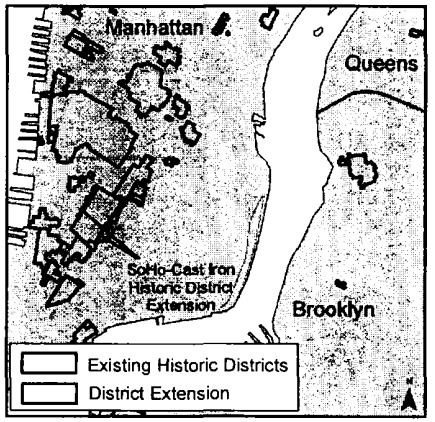

NYC™
Landmarks Preservation Commission

Commercial Property
300 Lafayette Street
New York, NY 10012

Inquiry Number: 3356945.11
July 02, 2012

EDR Building Permit Report

Target Property and Adjoining Properties

Environmental Data Resources Inc

440 Wheelers Farms Road
Milford, CT 06461
800.352.0050
www.edrnet.com

TABLE OF CONTENTS

SECTION

About This Report

Executive Summary

Findings

Glossary

Thank you for your business.
Please contact EDR at 1-800-352-0050
with any questions or comments.

Disclaimer - Copyright and Trademark Notice

This Report contains certain information obtained from a variety of public and other sources reasonably available to Environmental Data Resources, Inc. It cannot be concluded from this Report that coverage information for the target and surrounding properties does not exist from other sources. **NO WARRANTY EXPRESSED OR IMPLIED, IS MADE WHATSOEVER IN CONNECTION WITH THIS REPORT. ENVIRONMENTAL DATA RESOURCES, INC. SPECIFICALLY DISCLAIMS THE MAKING OF ANY SUCH WARRANTIES, INCLUDING WITHOUT LIMITATION, MERCHANTABILITY OR FITNESS FOR A PARTICULAR USE OR PURPOSE. ALL RISK IS ASSUMED BY THE USER. IN NO EVENT SHALL ENVIRONMENTAL DATA RESOURCES, INC. BE LIABLE TO ANYONE, WHETHER ARISING OUT OF ERRORS OR OMISSIONS, NEGLIGENCE, ACCIDENT OR ANY OTHER CAUSE, FOR ANY LOSS OR DAMAGE, INCLUDING, WITHOUT LIMITATION, SPECIAL, INCIDENTAL, CONSEQUENTIAL, OR EXEMPLARY DAMAGES. ANY LIABILITY ON THE PART OF ENVIRONMENTAL DATA RESOURCES, INC. IS STRICTLY LIMITED TO A REFUND OF THE AMOUNT PAID FOR THIS REPORT.** Purchaser accepts this Report "AS IS". Any analyses, estimates, ratings, environmental risk levels or risk codes provided in this Report are provided for illustrative purposes only, and are not intended to provide, nor should they be interpreted as providing any facts regarding, or prediction orforecast of, any environmental risk for any property. Only a Phase I Environmental Site Assessment performed by an environmental professional can provide information regarding the environmental risk for any property. Additionally, the information provided in this Report is not to be construed as legal advice.

Copyright 2012 by Environmental Data Resources, Inc. All rights reserved. Reproduction in any media or format, in whole or in part, of any report or map of Environmental Data Resources, Inc. or its affiliates is prohibited without prior written permission.

EDR and its logos (including Sanborn and Sanborn Map) are trademarks of Environmental Data Resources, Inc. or its affiliates. All other trademarks used herein are the property of their respective owners.

EDR BUILDING PERMIT REPORT

About This Report

The EDR Building Permit Report provides a practical and efficient method to search building department records for indications of environmental conditions. Generated via a search of municipal building permit records gathered from more than 1,600 cities nationwide, this report will assist you in meeting the search requirements of EPA's Standards and Practices for All Appropriate Inquiries (40 CFR Part 312), the ASTM Standard Practice for Environmental Site Assessments (E 1527-05), or custom requirements developed for the evaluation of environmental risk associated with a parcel of real estate.

Building permit data can be used to identify current and/or former operations and structures/features of environmental concern. The data can provide information on a target property and adjoining properties such as the presence of underground storage tanks, pump islands, sumps, drywells, etc., as well as information regarding water, sewer, natural gas, electrical connection dates, and current/former septic tanks.

ASTM and EPA Requirements

ASTM E 1527-05 lists building department records as a "standard historical source," as detailed in § 8.3.4.7: "Building Department Records – The term building department records means those records of the local government in which the property is located indicating permission of the local government to construct, alter, or demolish improvements on the property." ASTM also states that "Uses in the area surrounding the property shall be identified in the report, but this task is required only to the extent that this information is revealed in the course of researching the property itself."

EPA's Standards and Practices for All Appropriate Inquires (AAI) states: "§312.24: Reviews of historical sources of information. (a) Historical documents and records must be reviewed for the purposes of achieving the objectives and performance factors of §312.20(e) and (f). Historical documents and records may include, but are not limited to, aerial photographs, fire insurance maps, building department records, chain of title documents, and land use records."

Methodology

EDR has developed the EDR Building Permit Report through our partnership with BuildFax, the nation's largest repository of building department records. BuildFax collects, updates, and manages building department records from local municipal governments. The database now includes 30 million permits, on more than 10 million properties across 1,600 cities in the United States.

The EDR Building Permit Report comprises local municipal building permit records, gathered directly from local jurisdictions, including both target property and adjoining properties. Years of coverage vary by municipality. Data reported includes (where available): date of permit, permit type, permit number, status, valuation, contractor company, contractor name, and description.

Incoming permit data is checked at seven stages in a regimented quality control process, from initial data source interview, to data preparation, through final auditing. To ensure the building department is accurate, each of the seven quality control stages contains, on average, 15 additional quality checks, resulting in a process of approximately 105 quality control "touch points."

For more information about the EDR Building Permit Report, please contact your EDR Account Executive at (800) 352-0050.

EDR® Environmental Data Resources Inc

BUILDFAX® PROPERTY HISTORY

EXECUTIVE SUMMARY: SEARCH DOCUMENTATION

A search of building department records was conducted by Environmental Data Resources, Inc (EDR) on behalf of J.C. Broderick on Jul 02, 2012.

TARGET PROPERTY

300 Lafayette Street
New York, NY 10012

SEARCH METHODS

EDR searches available lists for both the Target Property and Surrounding Properties.

RESEARCH SUMMARY

Building permits identified: **YES**

The following research sources were consulted in the preparation of this report. An "X" indicates where information was identified in the source and provided in this report.

Kingston

Year	*Source*	*TP*	*Adjoining*
2010	City of Kingston, Building Safety Division		X
2009	City of Kingston, Building Safety Division		X
2008	City of Kingston, Building Safety Division		X
2007	City of Kingston, Building Safety Division		X
2006	City of Kingston, Building Safety Division		X
2005	City of Kingston, Building Safety Division		X
2004	City of Kingston, Building Safety Division		X
2003	City of Kingston, Building Safety Division		
2002	City of Kingston, Building Safety Division		
2001	City of Kingston, Building Safety Division		
2000	City of Kingston, Building Safety Division		
1999	City of Kingston, Building Safety Division		
1998	City of Kingston, Building Safety Division		
1997	City of Kingston, Building Safety Division		
1996	City of Kingston, Building Safety Division		
1995	City of Kingston, Building Safety Division		
1994	City of Kingston, Building Safety Division		
1993	City of Kingston, Building Safety Division		
1992	City of Kingston, Building Safety Division		
1991	City of Kingston, Building Safety Division		
1990	City of Kingston, Building Safety Division		
1989	City of Kingston, Building Safety Division		
1988	City of Kingston, Building Safety Division		
1987	City of Kingston, Building Safety Division		
1986	City of Kingston, Building Safety Division		
1985	City of Kingston, Building Safety Division		
1984	City of Kingston, Building Safety Division		
1983	City of Kingston, Building Safety Division		

EXECUTIVE SUMMARY: SEARCH DOCUMENTATION

Year	Source	TP	Adjoining
1982	City of Kingston, Building Safety Division		
1981	City of Kingston, Building Safety Division		
1980	City of Kingston, Building Safety Division		
1979	City of Kingston, Building Safety Division		
1978	City of Kingston, Building Safety Division		
1977	City of Kingston, Building Safety Division		

P//New York City 5 Boroughs

Year	Source	TP	Adjoining
2012	New York City, Department of Buildings		X
2011	New York City, Department of Buildings		X
2010	New York City, Department of Buildings		X
2009	New York City, Department of Buildings		X
2008	New York City, Department of Buildings		X
2007	New York City, Department of Buildings		X
2006	New York City, Department of Buildings		X
2005	New York City, Department of Buildings		X
2004	New York City, Department of Buildings		X
	New York City, Department of Buildings	X	
2003	New York City, Department of Buildings		X
2002	New York City, Department of Buildings		X
2001	New York City, Department of Buildings		X
2000	New York City, Department of Buildings		X
1999	New York City, Department of Buildings		X
1998	New York City, Department of Buildings		X
1997	New York City, Department of Buildings		X
1996	New York City, Department of Buildings		X
	New York City, Department of Buildings	X	
1995	New York City, Department of Buildings		X
1994	New York City, Department of Buildings		X
1993	New York City, Department of Buildings		X
1992	New York City, Department of Buildings		X
1991	New York City, Department of Buildings		X
1990	New York City, Department of Buildings		X
1989	New York City, Department of Buildings		X
1988	New York City, Department of Buildings		X
1987	New York City, Department of Buildings		X
1986	New York City, Department of Buildings		X
1985	New York City, Department of Buildings		X
	New York City, Department of Buildings	X	
1984	New York City, Department of Buildings		X

BUILDING DEPARTMENT RECORDS SEARCHED

Name: Kingston
Years: 1977-2010
Source: City of Kingston, Building Safety Division, Kingston , NY
Phone: (845) 331-1217

Name: P//New York City 5 Boroughs
Years: 1984-2012
Source: New York City, Department of Buildings, New York City, NY
Phone: (212) 566-5000

Name: Albany
Years: 1999-2010
Source: City of Albany, Building and Codes, Albany, NY
Phone: (518) 434-5165

Name: Poughkeepsie town
Years: 1961-2010
Source: Town of Poughkeepsie, Building Department, Poughkeepsie, NY
Phone: (845) 485-3655

Name: Schenectady
Years: 2008-2010
Source: City of Schenectady, Building Inspector/Code Enforcement, Schenectady, NY
Phone:

Name: Troy
Years: 2001-2010
Source: City of Troy, Code Enforcement, Troy, NY
Phone: (518) 270-4584

TARGET PROPERTY FINDINGS

TARGET PROPERTY DETAIL

300 Lafayette Street
New York, NY 10012

300 LAFAYETTE ST

Date:	**2/12/2004**
Permit Type:	**AL**
Description:	**Filing herewith application for change of use. No work will be performed under this application.**
Permit Description:	**ALTERATION**
Work Class:	
Proposed Use:	OTHER E
Permit Number:	103699614-01-AL
Status:	ISSUED
Valuation:	$1,000.00
Contractor Company:	
Contractor Name:	BOHLER ENGINEERING PC, HIGH POINT POINT ENGINEERING, HIGH POINT ENGINEERING

Date:	**4/4/1996**
Permit Type:	
Description:	
Permit Description:	
Work Class:	
Proposed Use:	
Permit Number:	M141670
Status:	COMPLETED
Valuation:	$0.00
Contractor Company:	
Contractor Name:	STAT ELECTRIC INC.

TARGET PROPERTY FINDINGS

Date: **4/3/1996**
Permit Type:
Description:

Permit Description:
Work Class:
Proposed Use:
Permit Number: M141601
Status: COMPLETED
Valuation: $0.00
Contractor Company:
Contractor Name: STAT ELECTRIC INC.

Date: **4/3/1996**
Permit Type:
Description:

Permit Description:
Work Class:
Proposed Use:
Permit Number: M141602
Status: COMPLETED
Valuation: $0.00
Contractor Company:
Contractor Name: STAT ELECTRIC INC.

Date: **2/19/1985**
Permit Type:
Description:

Permit Description:
Work Class:
Proposed Use:
Permit Number: 025325
Status: COMPLETED
Valuation: $0.00
Contractor Company:
Contractor Name: VIC CONSTRUCTION CORP.

ADJOINING PROPERTY FINDINGS

ADJOINING PROPERTY DETAIL

The following Adjoining Property addresses were researched for this report. Detailed findings are provided for each address.

BLEECKER ST

15 BLEECKER ST

Date:	**6/13/2006**
Permit Type:	**PL**
Description:	**Filing subsequent application to include Mechanical and Plumbing work type as per Plans.**
Permit Description:	**PLUMBING**
Work Class:	
Proposed Use:	OTHER
Permit Number:	103689457-02-PL
Status:	ISSUED
Valuation:	$0.00
Contractor Company:	
Contractor Name:	GIL V. PEREZ PLUMBING, GIL V PEREZ, BIKOS PLBG & HTG INC, GIL V. PEREZ

Date:	**6/6/2006**
Permit Type:	**EW BL**
Description:	**Boiler application filed herewith in conjunction with ALT1 103689457. Installation and gas work filed under ALT1. NO CHANGE TO USE, EGRESS, OR OCCUPANCY.**
Permit Description:	**EQUIPMENT WORK BOILER**
Work Class:	
Proposed Use:	OTHER
Permit Number:	103974852-01-EW BL
Status:	ISSUED
Valuation:	$10,000.00
Contractor Company:	
Contractor Name:	GIL V PEREZ

ADJOINING PROPERTY FINDINGS

Date: **4/11/2006**
Permit Type:
Description:

Permit Description:
Work Class:
Proposed Use:
Permit Number: M254893
Status: COMPLETED
Valuation: $0.00
Contractor Company:
Contractor Name: ARGON ELECTRICAL CORP

Date: **1/5/2006**
Permit Type: **EQ FN**
Description: **SIDEWALK FENCE. NO CHANGE IN USE, EGRESS OR OCCUPANCY.**

Permit Description: **CONSTRUCTION EQUIPMENT FENCE**
Work Class:
Proposed Use: OTHER
Permit Number: 104282964-01-EQ FN
Status: ISSUED
Valuation: $0.00
Contractor Company:
Contractor Name: VILES CONSTRACTING CORP.

Date: **11/15/2005**
Permit Type: **EQ FN**
Description: **SIDEWALK FENCE. NO CHANGE IN USE, EGRESS OR OCCUPANCY.**

Permit Description: **CONSTRUCTION EQUIPMENT FENCE**
Work Class:
Proposed Use: OTHER
Permit Number: 104282964-01-EQ FN
Status: ISSUED
Valuation: $0.00
Contractor Company:
Contractor Name: VILES CONSTRACTING CORP.

ADJOINING PROPERTY FINDINGS

Date:	**10/25/2005**
Permit Type:	**EW SP**
Description:	**Filing for sprinkler relocation on 2nd and 3rd floor. NO CHANGE TO USE, EGRESS, OR OCCUPANCY.**
Permit Description:	**EQUIPMENT WORK SPRINKLER**
Work Class:	
Proposed Use:	OTHER
Permit Number:	103953125-01-EW SP
Status:	ISSUED
Valuation:	$3,000.00
Contractor Company:	
Contractor Name:	V.I.P FIRE SPRINKLERS INC, VIP FIRE SPRINKLERS INC

Date:	**9/27/2005**
Permit Type:	**AL**
Description:	**Convert existing factory building to "joint living-work quarters for artists" as per Article 7B of M.D.L. Remove and install interior partitions. Install skylight bulkhead at roof.**
Permit Description:	**ALTERATION**
Work Class:	
Proposed Use:	OTHER J-2
Permit Number:	103689457-01-AL
Status:	ISSUED
Valuation:	$50,000.00
Contractor Company:	
Contractor Name:	JOVIL CONTRACTING CORP, VILES CONTRACTING CORP

ADJOINING PROPERTY FINDINGS

Date:	**6/14/2005**
Permit Type:	**PL**
Description:	**Filing subsequent application to include Mechanical and Plumbing work type as per Plans.**
Permit Description:	**PLUMBING**
Work Class:	
Proposed Use:	OTHER
Permit Number:	103689457-02-PL
Status:	ISSUED
Valuation:	$0.00
Contractor Company:	
Contractor Name:	GIL V. PEREZ PLUMBING, GIL V PEREZ, BIKOS PLBG & HTG INC, GIL V. PEREZ

Date:	**6/9/2005**
Permit Type:	
Description:	
Permit Description:	
Work Class:	
Proposed Use:	
Permit Number:	M246082
Status:	CLOSED/CANCELLED
Valuation:	$0.00
Contractor Company:	
Contractor Name:	ARGON ELECTRICAL CORP

ADJOINING PROPERTY FINDINGS

Date:	**11/22/2004**
Permit Type:	**AL**
Description:	**Convert existing factory building to "joint living-work quarters for artists" as per Article 7B of M.D.L. Remove and install interior partitions. Install skylight bulkhead at roof.**
Permit Description:	**ALTERATION**
Work Class:	
Proposed Use:	OTHER J-2
Permit Number:	103689457-01-AL
Status:	ISSUED
Valuation:	$50,000.00
Contractor Company:	
Contractor Name:	VILES CONTRACTING CORP

Date:	**9/12/2003**
Permit Type:	**EW OT**
Description:	**Underpinning operations as per plans filed herewith. Excavation work performed under application number 103338023. No change to use, egress or occupancy.**
Permit Description:	**EQUIPMENT WORK OTHER CONSTRUCTION EQUIPMENT**
Work Class:	
Proposed Use:	OTHER
Permit Number:	103560111-01-EW OT
Status:	ISSUED
Valuation:	$25,000.00
Contractor Company:	
Contractor Name:	DJM RESTORATION INC

ADJOINING PROPERTY FINDINGS

Date: **8/4/2003**
Permit Type: **EW OT**
Description:

Permit Description: **EQUIPMENT WORK OTHER CONSTRUCTION EQUIPMENT**
Work Class:
Proposed Use:
Permit Number: 103338023-01-EW OT
Status: ISSUED
Valuation: $0.00
Contractor Company:
Contractor Name: DJM RESTORATION INC

Date: **7/28/2003**
Permit Type: **EQ SH**
Description:

Permit Description: **CONSTRUCTION EQUIPMENT SIDEWALK SHED**
Work Class:
Proposed Use:
Permit Number: 103338023-01-EQ SH
Status: ISSUED
Valuation: $0.00
Contractor Company:
Contractor Name: DJM CONTR SERV. CORP

Date: **6/2/2003**
Permit Type: **EQ SH**
Description:

Permit Description: **CONSTRUCTION EQUIPMENT SIDEWALK SHED**
Work Class:
Proposed Use:
Permit Number: 103338023-01-EQ SH
Status: ISSUED
Valuation: $0.00
Contractor Company:
Contractor Name: DJM CONTR SERV. CORP

ADJOINING PROPERTY FINDINGS

Date: **6/2/2003**
Permit Type: **EW OT**
Description:

Permit Description: **EQUIPMENT WORK OTHER CONSTRUCTION EQUIPMENT**
Work Class:
Proposed Use:
Permit Number: 103338023-01-EW OT
Status: ISSUED
Valuation: $0.00
Contractor Company:
Contractor Name: DJM RESTORATION INC

Date: **2/14/2003**
Permit Type: **EQ SH**
Description: **Installation of heavy duty sidewalk shed 25ft long at 15 Bleecker Street During remedial repairs work shall comply with LL33/91 No change in use egress or occupancy**

Permit Description: **CONSTRUCTION EQUIPMENT SIDEWALK SHED**
Work Class:
Proposed Use: OTHER
Permit Number: 103369524-01-EQ SH
Status: ISSUED
Valuation: $0.00
Contractor Company:
Contractor Name: ROCKLEDGE SCAFFOLD CORP

Date: **6/22/1988**
Permit Type:
Description:

Permit Description:
Work Class:
Proposed Use:
Permit Number: M038790
Status: COMPLETED
Valuation: $0.00
Contractor Company:
Contractor Name: WILL COS ELECTRIC CO INC

ADJOINING PROPERTY FINDINGS

17 BLEECKER ST

Date:	**3/30/2012**
Permit Type:	**PL**
Description:	**REMODEL EXISTING UNIT(4E) AT FOURTH FLOOR. NO CHANGE TO USE, EGRESS OR OCCUPANCY.**
Permit Description:	**PLUMBING**
Work Class:	
Proposed Use:	OTHER RES
Permit Number:	120750856-01-PL
Status:	ISSUED
Valuation:	$77,700.00
Contractor Company:	
Contractor Name:	ROCK E SMALL PLBG&HTG INC

Date:	**3/19/2012**
Permit Type:	**EW MH**
Description:	**REMODEL EXISTING UNIT(4E) AT FOURTH FLOOR. NO CHANGE TO USE, EGRESS OR OCCUPANCY.**
Permit Description:	**EQUIPMENT WORK MECHANICAL/HVAC**
Work Class:	
Proposed Use:	OTHER RES
Permit Number:	120750856-01-EW MH
Status:	ISSUED
Valuation:	$77,700.00
Contractor Company:	
Contractor Name:	DCBE CONTRACTING INC

ADJOINING PROPERTY FINDINGS

Date:	**3/16/2012**
Permit Type:	**EW OT**
Description:	**REMODEL EXISTING UNIT(4E) AT FOURTH FLOOR. NO CHANGE TO USE, EGRESS OR OCCUPANCY.**
Permit Description:	**EQUIPMENT WORK OTHER CONSTRUCTION EQUIPMENT**
Work Class:	
Proposed Use:	OTHER RES
Permit Number:	120750856-01-EW OT
Status:	ISSUED
Valuation:	$77,700.00
Contractor Company:	
Contractor Name:	DCBE CONTRACTING INC

Date:	**10/19/2011**
Permit Type:	**PL**
Description:	**REMODEL EXISTING UNITS(3W AND 4W) AT THIRD AND FOURTH FLOOR. NO CHANGE TO USE, EGRESS OR OCCUPANCY.**
Permit Description:	**PLUMBING**
Work Class:	
Proposed Use:	OTHER RES
Permit Number:	120850356-01-PL
Status:	ISSUED
Valuation:	$83,000.00
Contractor Company:	
Contractor Name:	L & G PLUMBERS, INC

ADJOINING PROPERTY FINDINGS

Date:	**10/18/2011**
Permit Type:	**EW OT**
Description:	**REMODEL EXISTING UNITS(3W AND 4W) AT THIRD AND FOURTH FLOOR. NO CHANGE TO USE, EGRESS OR OCCUPANCY.**
Permit Description:	**EQUIPMENT WORK OTHER CONSTRUCTION EQUIPMENT**
Work Class:	
Proposed Use:	OTHER RES
Permit Number:	120850356-01-EW OT
Status:	ISSUED
Valuation:	$83,000.00
Contractor Company:	
Contractor Name:	CHARLES MCGRATH CONST INC

Date:	**7/28/2011**
Permit Type:	**PL**
Description:	**REMODEL EXISTING UNIT(4E) AT FOURTH FLOOR. NO CHANGE TO USE, EGRESS OR OCCUPANCY.**
Permit Description:	**PLUMBING**
Work Class:	
Proposed Use:	OTHER RES
Permit Number:	120750856-01-PL
Status:	ISSUED
Valuation:	$77,700.00
Contractor Company:	
Contractor Name:	T.N.T PLBG & HTG, INC, T.N.T PLBG & HTG INC, T.N.T. PLUMBING & HEATING INC

ADJOINING PROPERTY FINDINGS

Date:	**7/14/2011**
Permit Type:	**EW OT**
Description:	**REMODEL EXISTING UNIT(4E) AT FOURTH FLOOR. NO CHANGE TO USE, EGRESS OR OCCUPANCY.**
Permit Description:	**EQUIPMENT WORK OTHER CONSTRUCTION EQUIPMENT**
Work Class:	
Proposed Use:	OTHER RES
Permit Number:	120750856-01-EW OT
Status:	ISSUED
Valuation:	$77,700.00
Contractor Company:	
Contractor Name:	DYNATEC CONTRACTING INC

Date:	**11/22/2006**
Permit Type:	**EQ SH**
Description:	**INSTALLATION OF A HEAVY DUTY SIDEWALK SHED 20' LONG DURING FACADE REPAIR. NO CHANGE IN USE, EGRESS OR OCCUPANCY. SHED TO COMPLY WITH TPPN 9-99 AND LL 33/91.**
Permit Description:	**CONSTRUCTION EQUIPMENT SIDEWALK SHED**
Work Class:	
Proposed Use:	OTHER
Permit Number:	104606446-01-EQ SH
Status:	ISSUED
Valuation:	$0.00
Contractor Company:	
Contractor Name:	OUTDOOR INSTALLATIONS LLC

ADJOINING PROPERTY FINDINGS

Date:	**8/27/2004**
Permit Type:	**EW OT**
Description:	**INSTALL NEW WOOD FLOORING NEW SINK & DIS HWASHER IN EXISTING STORE NO CHANGE IN USE EGRESS OR OCCUPANCY**
Permit Description:	**EQUIPMENT WORK OTHER CONSTRUCTION EQUIPMENT**
Work Class:	
Proposed Use:	OTHER
Permit Number:	103843922-01-EW OT
Status:	ISSUED
Valuation:	$5,000.00
Contractor Company:	
Contractor Name:	LEE CONSTR. INC.

Date:	**1/6/2000**
Permit Type:	
Description:	
Permit Description:	
Work Class:	
Proposed Use:	
Permit Number:	M185396
Status:	CLOSED/CANCELLED
Valuation:	$0.00
Contractor Company:	
Contractor Name:	PAPPAS & FODERA ELECT'L

Date:	**9/16/1997**
Permit Type:	
Description:	
Permit Description:	
Work Class:	
Proposed Use:	
Permit Number:	M158422
Status:	COMPLETED
Valuation:	$0.00
Contractor Company:	
Contractor Name:	CODA ELECTRO CONT'G INC.

ADJOINING PROPERTY FINDINGS

Date: **1/13/1986**
Permit Type:
Description:

Permit Description:
Work Class:
Proposed Use:
Permit Number: 044915
Status: COMPLETED
Valuation: $0.00
Contractor Company:
Contractor Name: NELSON&TOM MAINTDBA TOMCO

Date: **4/16/1985**
Permit Type:
Description:

Permit Description:
Work Class:
Proposed Use:
Permit Number: 001888C
Status: CLOSED/CANCELLED
Valuation: $0.00
Contractor Company:
Contractor Name: K. C. ELECTRIC, INC.

Date: **4/16/1985**
Permit Type:
Description:

Permit Description:
Work Class:
Proposed Use:
Permit Number: 004630C
Status: CLOSED/CANCELLED
Valuation: $0.00
Contractor Company:
Contractor Name: K. C. ELECTRIC, INC.

ADJOINING PROPERTY FINDINGS

Date: **4/16/1985**
Permit Type:
Description:

Permit Description:
Work Class:
Proposed Use:
Permit Number: 008168C
Status: COMPLETED
Valuation: $0.00
Contractor Company:
Contractor Name: K. C. ELECTRIC, INC.

18 BLEECKER ST

Date: **5/23/2012**
Permit Type: **EQ SH**
Description: **INSTALLATION OF A HEAVY DUTY SIDEWALK SHED APPROXIMATELY 170' LONG AS PER PLANS DURING GENERAL CONSTRUCTION WORK. NO CHANGE IN USE, EGRESS OR OCCUPANCY. SHED TO COMPLY WITH CHAPTER 33 OF NYC BUILDING CODE OF 2008.**

Permit Description: **CONSTRUCTION EQUIPMENT SIDEWALK SHED**
Work Class:
Proposed Use: OTHER F-1B
Permit Number: 121089357-01-EQ SH
Status: ISSUED
Valuation: $0.00
Contractor Company:
Contractor Name: ALL-SAFE LLC

ADJOINING PROPERTY FINDINGS

Date:	**4/17/2012**
Permit Type:	**EW SD**
Description:	**FILING FOR A TEMPORARY DRY STANDPIPE SYSTEM WITH AN AIR PRESSURIZATION ALARM SYSTEM IN CONFORMANCE WITH LOCAL LAW 64 OF 2009.NO CHANGE IN USE, EGRESS OR OCCUPANCY UNDER THIS APPLICATION, AS PER PLANS FILED.**
Permit Description:	**EQUIPMENT WORK STAND PIPE**
Work Class:	
Proposed Use:	OTHER F-1B
Permit Number:	121047161-01-EW SD
Status:	ISSUED
Valuation:	$60,000.00
Contractor Company:	
Contractor Name:	PACE PLUMBING CORP, GABRIELLE ASSOCIATES LLC, ASSOCIATES LLC.

Date:	**3/26/2012**
Permit Type:	**EW OT**
Description:	**REMOVE MISC. PARTITIONS AND DOORS THROUGHOUT AS SHOWN ON DRAWINGS FILED HEREWITH. NO CHANGE IN USE, EGRESS OR OCCUPANCY.**
Permit Description:	**EQUIPMENT WORK OTHER CONSTRUCTION EQUIPMENT**
Work Class:	
Proposed Use:	OTHER F-1B
Permit Number:	121012082-01-EW OT
Status:	ISSUED
Valuation:	$375,000.00
Contractor Company:	
Contractor Name:	STRUCTURE-TONE INC

ADJOINING PROPERTY FINDINGS

Date: **1/11/2010**
Permit Type:
Description:

Permit Description:
Work Class:
Proposed Use:
Permit Number: A283201
Status: COMPLETED
Valuation: $0.00
Contractor Company:
Contractor Name: POWER SURGE ELECTRIC, INC

Date: **10/9/2007**
Permit Type:
Description:

Permit Description:
Work Class:
Proposed Use:
Permit Number: A262139
Status: AWAITING INSPECTION REQUEST
Valuation: $0.00
Contractor Company:
Contractor Name: MURRAY DIAMOND

Date: **9/13/2007**
Permit Type:
Description:

Permit Description:
Work Class:
Proposed Use:
Permit Number: A261263
Status: AWAITING INSPECTION REQUEST
Valuation: $0.00
Contractor Company:
Contractor Name: MURRAY DIAMOND

ADJOINING PROPERTY FINDINGS

Date:	**11/9/2006**
Permit Type:	**PL**
Description:	**lagalize:plumbing and partition in the cellar there is no change in means of egress or occupancy no work to be done unde this application**
Permit Description:	**PLUMBING**
Work Class:	
Proposed Use:	1-2-3 FAMILY
Permit Number:	402471464-01-PL
Status:	ISSUED
Valuation:	$8,200.00
Contractor Company:	
Contractor Name:	JAMES SIMPSON & SON INC, J. SIMPSON & SON INC, J SIMPSON & SON INC, J. SIMPSON & SON INC., JAMES SIM

Date:	**10/12/2006**
Permit Type:	**EW OT**
Description:	**lagalize:plumbing and partition in the cellar there is no change in means of egress or occupancy no work to be done unde this application**
Permit Description:	**EQUIPMENT WORK OTHER CONSTRUCTION EQUIPMENT**
Work Class:	
Proposed Use:	1-2-3 FAMILY
Permit Number:	402471464-01-EW OT
Status:	ISSUED
Valuation:	$8,200.00
Contractor Company:	
Contractor Name:	MR. E CONSTRUCTION INC

ADJOINING PROPERTY FINDINGS

Date: **6/29/1988**
Permit Type:
Description:

Permit Description:
Work Class:
Proposed Use:
Permit Number: M039122
Status: COMPLETED
Valuation: $0.00
Contractor Company:
Contractor Name: DATA ELECTRICAL CONTRS.,

19 BLEECKER ST

Date: **10/7/2010**
Permit Type: **PL**
Description:

Permit Description: **PLUMBING**
Work Class:
Proposed Use:
Permit Number: 401606044-01-PL
Status: ISSUED
Valuation: $0.00
Contractor Company:
Contractor Name: PRECISION PLBG SVCS., INC, HYDRO TECH MECH CORP, PRECISION PLMB SVCS INC, PRECISION PLUMBING, PRECIS

ADJOINING PROPERTY FINDINGS

Date:	**3/15/2010**
Permit Type:	**AL**
Description:	**PROPOSE FRONT FACADE WITH BRICK NO CHANGE IN USE OCCUPANCY OR EGRESS**
Permit Description:	**ALTERATION**
Work Class:	
Proposed Use:	1-2-3 FAMILY J-3
Permit Number:	420141162-01-AL
Status:	ISSUED
Valuation:	$3,000.00
Contractor Company:	
Contractor Name:	A&A BUILDING CONSULTANTS

Date:	**3/7/2007**
Permit Type:	
Description:	
Permit Description:	
Work Class:	
Proposed Use:	
Permit Number:	A255307
Status:	COMPLETED
Valuation:	$0.00
Contractor Company:	
Contractor Name:	ALEF ELEC'L CONTR'G INC

ADJOINING PROPERTY FINDINGS

Date:	**11/21/2005**
Permit Type:	**PL**
Description:	**Legalization of interior non-load bearing partitions and two piece toilet at cellar to resolve ECB violation #34483010Y. Also legalizing opening to rear yard and wood steps to resolve ECB violation #34483009R. No change in use, occupancy or bulk of building.**
Permit Description:	**PLUMBING**
Work Class:	
Proposed Use:	1-2-3 FAMILY
Permit Number:	402233766-01-PL
Status:	ISSUED
Valuation:	$2,500.00
Contractor Company:	
Contractor Name:	AMN CO, AMN CORP, AMN CORPORATION, A.M.N. CORPORATION, AMC CORPORATION, AMN CORPORATON, A.M. N. CORP

Date:	**11/17/2005**
Permit Type:	**EW OT**
Description:	**Legalization of interior non-load bearing partitions and two piece toilet at cellar to resolve ECB violation #34483010Y. Also legalizing opening to rear yard and wood steps to resolve ECB violation #34483009R. No change in use, occupancy or bulk of building.**
Permit Description:	**EQUIPMENT WORK OTHER CONSTRUCTION EQUIPMENT**
Work Class:	
Proposed Use:	1-2-3 FAMILY
Permit Number:	402233766-01-EW OT
Status:	ISSUED
Valuation:	$2,500.00
Contractor Company:	
Contractor Name:	65-11 75 PLACE

ADJOINING PROPERTY FINDINGS

Date:	**5/23/2003**
Permit Type:	**PL**
Description:	**LEGALIZATIONOF CELLAR CONDITION, TWO FIXTURES BATHROOM, LAUNDRY AREA EQUIPMENT AND ACCESSORY ROOM TO BE USED IN CONJUCTION WITH 1st FLOOR DWELLING. NO CHANGE OF USE EGRESS OR OCCUPANCY.**
Permit Description:	**PLUMBING**
Work Class:	
Proposed Use:	1-2-3 FAMILY
Permit Number:	401606044-01-PL
Status:	ISSUED
Valuation:	$5,000.00
Contractor Company:	
Contractor Name:	QUEENS, THE MECHANICAL CORP, QUEENS,THE MECHANICAL CORP, QNS,THE MECHANICAL CORP, QUEENS THE MECHANI

Date:	**2/5/2003**
Permit Type:	**EW OT**
Description:	**LEGALIZATIONOF CELLAR CONDITION, TWO FIXTURES BATHROOM, LAUNDRY AREA EQUIPMENT AND ACCESSORY ROOM TO BE USED IN CONJUCTION WITH 1st FLOOR DWELLING. NO CHANGE OF USE EGRESS OR OCCUPANCY.**
Permit Description:	**EQUIPMENT WORK OTHER CONSTRUCTION EQUIPMENT**
Work Class:	
Proposed Use:	1-2-3 FAMILY
Permit Number:	401606044-01-EW OT
Status:	ISSUED
Valuation:	$5,000.00
Contractor Company:	
Contractor Name:	N/A

ADJOINING PROPERTY FINDINGS

Date: **12/26/2002**
Permit Type:
Description:

Permit Description:
Work Class:
Proposed Use:
Permit Number: M219320
Status: COMPLETED
Valuation: $0.00
Contractor Company:
Contractor Name: FELLER ELECTRIC INC.

Date: **1/16/1985**
Permit Type:
Description:

Permit Description:
Work Class:
Proposed Use:
Permit Number: Q01418
Status: CLOSED/CANCELLED
Valuation: $0.00
Contractor Company:
Contractor Name: SALVATORE CAMPISI & SONS

20 BLEECKER ST

Date: **10/12/2011**
Permit Type: **PL**
Description:

Permit Description: **PLUMBING**
Work Class:
Proposed Use:
Permit Number: 420465730-01-PL
Status: ISSUED
Valuation: $0.00
Contractor Company:
Contractor Name: ORBIT PLBG & HTG INC

ADJOINING PROPERTY FINDINGS

Date: **10/4/2011**
Permit Type: **EW MH**
Description:

Permit Description: **EQUIPMENT WORK MECHANICAL/HVAC**
Work Class:
Proposed Use:
Permit Number: 420465730-01-EW MH
Status: ISSUED
Valuation: $0.00
Contractor Company:
Contractor Name: CURAM CONTRACTING, LLC

Date: **9/7/2011**
Permit Type: **EW OT**
Description:

Permit Description: **EQUIPMENT WORK OTHER CONSTRUCTION EQUIPMENT**
Work Class:
Proposed Use:
Permit Number: 420465730-01-EW OT
Status: ISSUED
Valuation: $0.00
Contractor Company:
Contractor Name: CURAM CONTRACTING, LLC

Date: **4/14/2011**
Permit Type: **PL**
Description: **RENOVATING FIRST FL AND CELLAR, CREATING ACCESSORY USE WITH CELLAR, NO CHANGE IN EGRESS, USE, OR OCCUPANCY**

Permit Description: **PLUMBING**
Work Class:
Proposed Use: OTHER J-2
Permit Number: 420333179-01-PL
Status: ISSUED
Valuation: $47,000.00
Contractor Company:
Contractor Name: ORBIT PLBG & HTG INC

ADJOINING PROPERTY FINDINGS

Date:	**4/7/2011**
Permit Type:	**EW OT**
Description:	**RENOVATING FIRST FL AND CELLAR, CREATING ACCESSORY USE WITH CELLAR, NO CHANGE IN EGRESS, USE, OR OCCUPANCY**
Permit Description:	**EQUIPMENT WORK OTHER CONSTRUCTION EQUIPMENT**
Work Class:	
Proposed Use:	OTHER J-2
Permit Number:	420333179-01-EW OT
Status:	ISSUED
Valuation:	$47,000.00
Contractor Company:	
Contractor Name:	CURAM CONTRACTING, LLC

Date:	**5/28/2009**
Permit Type:	
Description:	
Permit Description:	
Work Class:	
Proposed Use:	
Permit Number:	A277918
Status:	COMPLETED
Valuation:	$0.00
Contractor Company:	
Contractor Name:	CAZZ ELEC & UTILITIES COR

Date:	**7/27/2005**
Permit Type:	
Description:	
Permit Description:	
Work Class:	
Proposed Use:	
Permit Number:	A236858
Status:	COMPLETED
Valuation:	$0.00
Contractor Company:	
Contractor Name:	JOSEF X. ABT ELEC'L CONT.

ADJOINING PROPERTY FINDINGS

21 BLEECKER ST

Date: **5/9/2012**
Permit Type: **EW MH**
Description:

Permit Description: **EQUIPMENT WORK MECHANICAL/HVAC**
Work Class:
Proposed Use:
Permit Number: 104514928-01-EW MH
Status: ISSUED
Valuation: $0.00
Contractor Company:
Contractor Name: F.SGROI CONSTRUCTION CO

Date: **5/9/2012**
Permit Type: **EW OT**
Description:

Permit Description: **EQUIPMENT WORK OTHER CONSTRUCTION EQUIPMENT**
Work Class:
Proposed Use:
Permit Number: 104514928-01-EW OT
Status: ISSUED
Valuation: $0.00
Contractor Company:
Contractor Name: F.SGROI CONSTRUCTION CO

Date: **9/22/2011**
Permit Type: **PL**
Description:

Permit Description: **PLUMBING**
Work Class:
Proposed Use:
Permit Number: 104514928-01-PL
Status: ISSUED
Valuation: $0.00
Contractor Company:
Contractor Name: ADRIATIC PLBG & HTG CORP

ADJOINING PROPERTY FINDINGS

Date: **5/20/2011**
Permit Type: **EW OT**
Description:

Permit Description: **EQUIPMENT WORK OTHER CONSTRUCTION EQUIPMENT**
Work Class:
Proposed Use:
Permit Number: 104514928-01-EW OT
Status: ISSUED
Valuation: $0.00
Contractor Company:
Contractor Name: F.SGROI CONSTRUCTION CO

Date: **5/18/2011**
Permit Type: **EW MH**
Description:

Permit Description: **EQUIPMENT WORK MECHANICAL/HVAC**
Work Class:
Proposed Use:
Permit Number: 104514928-01-EW MH
Status: ISSUED
Valuation: $0.00
Contractor Company:
Contractor Name: F.SGROI CONSTRUCTION CO

Date: **5/13/2011**
Permit Type: **PL**
Description:

Permit Description: **PLUMBING**
Work Class:
Proposed Use:
Permit Number: 420170479-01-PL
Status: ISSUED
Valuation: $0.00
Contractor Company:
Contractor Name: THE PLUMBING COMPANY INC, QUEENS MAINTENANCE CO INC

ADJOINING PROPERTY FINDINGS

Date:	**4/21/2011**
Permit Type:	**PL**
Description:	
Permit Description:	**PLUMBING**
Work Class:	
Proposed Use:	
Permit Number:	101573469-01-PL
Status:	ISSUED
Valuation:	$0.00
Contractor Company:	
Contractor Name:	ORBIT PLBG & HTG INC

Date:	**7/22/2010**
Permit Type:	**EW BL**
Description:	**INSTALLATION OF WALL MOUNTED BOILER AS PER PLANS FILED HEREWITH. GAS FILED UND ER APPLICATION# 101573469. NO CHANGE TO USE, EGRESS OR OCCUPANCY FILED UNDER T HIS APPLICATION.**
Permit Description:	**EQUIPMENT WORK BOILER**
Work Class:	
Proposed Use:	OTHER RES
Permit Number:	120387651-01-EW BL
Status:	ISSUED
Valuation:	$7,000.00
Contractor Company:	
Contractor Name:	ADRIATIC PLBG & HTG CORP

ADJOINING PROPERTY FINDINGS

Date:	**4/9/2010**
Permit Type:	**EW OT**
Description:	**INSTALL (2) TWO PIECE TOILET, WASHER AND DRYER AT THE CELLAR. NO CHANGE IN USE, EGRESS OR OCCUPANCY.**
Permit Description:	**EQUIPMENT WORK OTHER CONSTRUCTION EQUIPMENT**
Work Class:	
Proposed Use:	1-2-3 FAMILY J-3
Permit Number:	420170479-01-EW OT
Status:	ISSUED
Valuation:	$12,500.00
Contractor Company:	
Contractor Name:	MR. E CONSTRUCTION INC

Date:	**4/6/2010**
Permit Type:	**PL**
Description:	
Permit Description:	**PLUMBING**
Work Class:	
Proposed Use:	
Permit Number:	104514928-01-PL
Status:	ISSUED
Valuation:	$0.00
Contractor Company:	
Contractor Name:	ADRIATIC PLBG & HTG CORP

Date:	**2/25/2010**
Permit Type:	**PL**
Description:	
Permit Description:	**PLUMBING**
Work Class:	
Proposed Use:	
Permit Number:	101573469-01-PL
Status:	ISSUED
Valuation:	$0.00
Contractor Company:	
Contractor Name:	ADRIATIC PLBG & HTG CORP

ADJOINING PROPERTY FINDINGS

Date: **11/9/2009**
Permit Type: **EW OT**
Description:

Permit Description: **EQUIPMENT WORK OTHER CONSTRUCTION EQUIPMENT**
Work Class:
Proposed Use:
Permit Number: 104514928-01-EW OT
Status: ISSUED
Valuation: $0.00
Contractor Company:
Contractor Name: F.SGROI CONSTRUCTION CO

Date: **9/28/2009**
Permit Type: **AL**
Description:

Permit Description: **ALTERATION**
Work Class:
Proposed Use:
Permit Number: 101573469-01-AL
Status: ISSUED
Valuation: $0.00
Contractor Company:
Contractor Name: F.SGROI CONSTRUCTION CO

Date: **4/14/2009**
Permit Type: **PL**
Description:

Permit Description: **PLUMBING**
Work Class:
Proposed Use:
Permit Number: 402268540-01-PL
Status: ISSUED
Valuation: $0.00
Contractor Company:
Contractor Name: CATMAN PLUMBING INC

ADJOINING PROPERTY FINDINGS

Date:	**2/23/2009**
Permit Type:	
Description:	
Permit Description:	
Work Class:	
Proposed Use:	
Permit Number:	A275535
Status:	AWAITING INSPECTION REQUEST
Valuation:	$0.00
Contractor Company:	
Contractor Name:	SMITH ELECTRICAL CONTR'G

Date:	**6/13/2008**
Permit Type:	**PL**
Description:	**Interior buildout. Partition, plumbing, baseboard modifications and related construction as per plans. Boiler work to be filed under separete application. No change in use, egress or occupancy.**
Permit Description:	**PLUMBING**
Work Class:	
Proposed Use:	OTHER
Permit Number:	110047823-01-PL
Status:	ISSUED
Valuation:	$8,000.00
Contractor Company:	
Contractor Name:	PIPE RITE CORP

ADJOINING PROPERTY FINDINGS

Date:	**5/8/2008**
Permit Type:	**EW OT**
Description:	**Interior buildout. Partition, plumbing, baseboard modifications and related construction as per plans. Boiler work to be filed under separete application. No change in use, egress or occupancy.**
Permit Description:	**EQUIPMENT WORK OTHER CONSTRUCTION EQUIPMENT**
Work Class:	
Proposed Use:	OTHER
Permit Number:	110047823-01-EW OT
Status:	ISSUED
Valuation:	$8,000.00
Contractor Company:	
Contractor Name:	HOME OWNER

Date:	**1/25/2007**
Permit Type:	**PL**
Description:	
Permit Description:	**PLUMBING**
Work Class:	
Proposed Use:	
Permit Number:	402268540-01-PL
Status:	ISSUED
Valuation:	$0.00
Contractor Company:	
Contractor Name:	VALUE PLBG INC, WATERWORKS PLBG, WATERWORKS PLG, VALUE PLUMBING INC, VALUE PLG INC, VALUE PLUMBING,

ADJOINING PROPERTY FINDINGS

Date:	**12/5/2006**
Permit Type:	**EW OT**
Description:	
Permit Description:	**EQUIPMENT WORK OTHER CONSTRUCTION EQUIPMENT**
Work Class:	
Proposed Use:	
Permit Number:	402268540-01-EW OT
Status:	ISSUED
Valuation:	$0.00
Contractor Company:	
Contractor Name:	N/A

Date:	**4/21/2005**
Permit Type:	**AL**
Description:	**Application filed to reslove ECB violation # 344309362Z. Existing Curb Cut for existing garage (C.of O #46540). Total length is 9 feet. No work permit to obtain. No change to use, occupancy and egress.**
Permit Description:	**ALTERATION**
Work Class:	
Proposed Use:	OTHER
Permit Number:	402117277-01-AL
Status:	ISSUED
Valuation:	$0.00
Contractor Company:	
Contractor Name:	NONE

ADJOINING PROPERTY FINDINGS

Date: **4/29/2004**
Permit Type: **PL**
Description:

Permit Description: **PLUMBING**
Work Class:
Proposed Use:
Permit Number: 400977920-01-PL
Status: ISSUED
Valuation: $0.00
Contractor Company:
Contractor Name: AMN CO, AMN CORP, AMN CORPORATION, A.M.N. CORPORATION, AMC CORPORATION, AMN CORPORATON, A.M. N. CORP

Date: **4/23/2004**
Permit Type:
Description:

Permit Description:
Work Class:
Proposed Use:
Permit Number: A218527
Status: COMPLETED
Valuation: $0.00
Contractor Company:
Contractor Name: AMPOL ELEC'L CONT. INC.

Date: **4/22/2004**
Permit Type: **PL**
Description:

Permit Description: **PLUMBING**
Work Class:
Proposed Use:
Permit Number: 400977939-01-PL
Status: ISSUED
Valuation: $0.00
Contractor Company:
Contractor Name: AMN CO, AMN CORP, AMN CORPORATION, A.M.N. CORPORATION, AMC CORPORATION, AMN CORPORATON, A.M. N. CORP

ADJOINING PROPERTY FINDINGS

Date: **3/24/2004**
Permit Type: **AL**
Description:

Permit Description: **ALTERATION**
Work Class:
Proposed Use:
Permit Number: 400977920-01-AL
Status: ISSUED
Valuation: $0.00
Contractor Company:
Contractor Name: N/A

Date: **3/24/2004**
Permit Type: **AL**
Description:

Permit Description: **ALTERATION**
Work Class:
Proposed Use:
Permit Number: 400977939-01-AL
Status: ISSUED
Valuation: $0.00
Contractor Company:
Contractor Name: N/A

Date: **11/13/2003**
Permit Type:
Description:

Permit Description:
Work Class:
Proposed Use:
Permit Number: A212820
Status: COMPLETED
Valuation: $0.00
Contractor Company:
Contractor Name: M & R ELEC'L CONT'G & REP

ADJOINING PROPERTY FINDINGS

Date: **7/31/1997**
Permit Type:
Description:

Permit Description:
Work Class:
Proposed Use:
Permit Number: M156943
Status: COMPLETED
Valuation: $0.00
Contractor Company:
Contractor Name: LOWER MANHATTAN ELEC. INC

26 BLEECKER ST

Date: **9/26/2009**
Permit Type: **PL**
Description:

Permit Description: **PLUMBING**
Work Class:
Proposed Use:
Permit Number: 110162920-02-PL
Status: ISSUED
Valuation: $0.00
Contractor Company:
Contractor Name: SUGAR PLUMBING CORP

Date: **1/28/2009**
Permit Type: **EW SP**
Description:

Permit Description: **EQUIPMENT WORK Sprinkler**
Work Class:
Proposed Use:
Permit Number: 110151709-01-EW SP
Status: ISSUED
Valuation: $0.00
Contractor Company:
Contractor Name: SUGAR PLUMBING CORP

ADJOINING PROPERTY FINDINGS

Date:	**1/20/2009**
Permit Type:	
Description:	
Permit Description:	
Work Class:	
Proposed Use:	
Permit Number:	M288814
Status:	AWAITING INSPECTION REQUEST
Valuation:	$0.00
Contractor Company:	
Contractor Name:	ABSOLUTE ELEC'L CONTRG OF

Date:	**9/18/2008**
Permit Type:	**PL**
Description:	**REMOVE AND INSTALL MECHANICAL EQUIPMENT, DUCTWORK AND PLUMBING FIXTURES AS PER ATTACHED PLANS. NO CHANGE TO USE, EGRESS OR OCCUPANCY.**
Permit Description:	**PLUMBING**
Work Class:	
Proposed Use:	OTHER
Permit Number:	110162920-02-PL
Status:	ISSUED
Valuation:	$325,000.00
Contractor Company:	
Contractor Name:	SUGAR PLUMBING CORP

ADJOINING PROPERTY FINDINGS

Date:	**9/9/2008**
Permit Type:	**EW OT**
Description:	**INTERIOR RENOVATION OF CELLAR, 1ST THRU 7TH FLOOR. REMOVAL AND INSTALLATION OF PARTITIONS AND DOORS. NO CHANGE TO USE, EGRESS OR OCCUPANCY.**
Permit Description:	**EQUIPMENT WORK OTHER CONSTRUCTION EQUIPMENT**
Work Class:	
Proposed Use:	OTHER E
Permit Number:	110162920-01-EW OT
Status:	ISSUED
Valuation:	$210,000.00
Contractor Company:	
Contractor Name:	WESTERMAN CONSTR. COMPANY, WESTERMAN CONSTR. CO.,IN*

Date:	**9/9/2008**
Permit Type:	**EW MH**
Description:	**REMOVE AND INSTALL MECHANICAL EQUIPMENT, DUCTWORK AND PLUMBING FIXTURES AS PER ATTACHED PLANS. NO CHANGE TO USE, EGRESS OR OCCUPANCY.**
Permit Description:	**EQUIPMENT WORK MECHANICAL/HVAC**
Work Class:	
Proposed Use:	OTHER
Permit Number:	110162920-02-EW MH
Status:	ISSUED
Valuation:	$325,000.00
Contractor Company:	
Contractor Name:	WESTERMAN CONSTR. COMPANY, WESTERMAN CONSTR. CO.,IN*

ADJOINING PROPERTY FINDINGS

Date:	**9/9/2008**
Permit Type:	**EW OT**
Description:	**STRUCTURAL WORK TO REFRAME THE ELEVATOR SHAFT. NO CHANGE TO USE, EGRESS OR OCCUPANCY.**
Permit Description:	**EQUIPMENT WORK OTHER CONSTRUCTION EQUIPMENT**
Work Class:	
Proposed Use:	OTHER
Permit Number:	110162920-03-EW OT
Status:	ISSUED
Valuation:	$50,000.00
Contractor Company:	
Contractor Name:	WESTERMAN CONSTR. COMPANY, WESTERMAN CONSTR. CO.,IN*

Date:	**7/14/2008**
Permit Type:	
Description:	
Permit Description:	
Work Class:	
Proposed Use:	
Permit Number:	M282827
Status:	COMPLETED
Valuation:	$0.00
Contractor Company:	
Contractor Name:	JORDAN DANIELS ELEC'L CON

Date:	**4/8/2002**
Permit Type:	
Description:	
Permit Description:	
Work Class:	
Proposed Use:	
Permit Number:	M210789
Status:	AWAITING INSPECTION REQUEST
Valuation:	$0.00
Contractor Company:	
Contractor Name:	E. FITZGERALD ELEC CO INC

ADJOINING PROPERTY FINDINGS

Date: **12/15/1997**
Permit Type:
Description:

Permit Description:
Work Class:
Proposed Use:
Permit Number: M161300
Status: COMPLETED
Valuation: $0.00
Contractor Company:
Contractor Name: HENRY KROGER ELEC. CORP

Date: **9/19/1997**
Permit Type:
Description:

Permit Description:
Work Class:
Proposed Use:
Permit Number: M158556
Status: COMPLETED
Valuation: $0.00
Contractor Company:
Contractor Name: CEDAR ELEC'L CONT'RS INC.

Date: **4/17/1997**
Permit Type:
Description:

Permit Description:
Work Class:
Proposed Use:
Permit Number: M153460
Status: COMPLETED
Valuation: $0.00
Contractor Company:
Contractor Name: CEDAR ELEC'L CONT'RS INC.

ADJOINING PROPERTY FINDINGS

Date: **9/21/1992**
Permit Type:
Description:

Permit Description:
Work Class:
Proposed Use:
Permit Number: M099239
Status: COMPLETED
Valuation: $0.00
Contractor Company:
Contractor Name: REMARK ELECTRIC CORP.

Date: **7/15/1991**
Permit Type:
Description:

Permit Description:
Work Class:
Proposed Use:
Permit Number: M083902
Status: COMPLETED
Valuation: $0.00
Contractor Company:
Contractor Name: REMARK ELECTRIC CORP.

Date: **3/21/1991**
Permit Type:
Description:

Permit Description:
Work Class:
Proposed Use:
Permit Number: M079689
Status: COMPLETED
Valuation: $0.00
Contractor Company:
Contractor Name: O.M. ELECTRIC INC.

ADJOINING PROPERTY FINDINGS

Date: **1/30/1991**
Permit Type:
Description:

Permit Description:
Work Class:
Proposed Use:
Permit Number: M077812
Status: COMPLETED
Valuation: $0.00
Contractor Company:
Contractor Name: HENRY KROGER ELEC. CORP

Date: **10/16/1985**
Permit Type:
Description:

Permit Description:
Work Class:
Proposed Use:
Permit Number: 039593
Status: COMPLETED
Valuation: $0.00
Contractor Company:
Contractor Name: JAYS ELEC'L CONT'G CO.

27 BLEECKER ST

Date: **1/12/2012**
Permit Type: **EW MH**
Description: **INSTALL NEW AIRCONDITIONING UNITS**

Permit Description: **EQUIPMENT WORK MECHANICAL/HVAC**
Work Class:
Proposed Use: OTHER RES
Permit Number: 120799733-01-EW MH
Status: ISSUED
Valuation: $4,000.00
Contractor Company:
Contractor Name: LEFEVRE STUDIOS INC

ADJOINING PROPERTY FINDINGS

Date: **9/28/2011**
Permit Type: **PL**
Description: **RENOVATE APT4B. NO CHANGE TO USE EGRESS,OR OCCUPANCY.**

Permit Description: **PLUMBING**
Work Class:
Proposed Use: OTHER RES
Permit Number: 120783535-01-PL
Status: ISSUED
Valuation: $38,000.00
Contractor Company:
Contractor Name: DEMAR PLUMBING CORP

Date: **9/27/2011**
Permit Type: **EW OT**
Description: **RENOVATE APT4B. NO CHANGE TO USE EGRESS,OR OCCUPANCY.**

Permit Description: **EQUIPMENT WORK OTHER CONSTRUCTION EQUIPMENT**
Work Class:
Proposed Use: OTHER RES
Permit Number: 120783535-01-EW OT
Status: ISSUED
Valuation: $38,000.00
Contractor Company:
Contractor Name: HOME EVOLUTION CONSTRUCTI

Date: **7/18/2011**
Permit Type: **PL**
Description:

Permit Description: **PLUMBING**
Work Class:
Proposed Use:
Permit Number: 120243897-01-PL
Status: ISSUED
Valuation: $0.00
Contractor Company:
Contractor Name: GAB PLBG SVC CONTR, INC

ADJOINING PROPERTY FINDINGS

Date: **6/23/2011**
Permit Type: **EW OT**
Description:

Permit Description: **EQUIPMENT WORK OTHER CONSTRUCTION EQUIPMENT**
Work Class:
Proposed Use:
Permit Number: 120243897-01-EW OT
Status: ISSUED
Valuation: $0.00
Contractor Company:
Contractor Name: LEFEVRE STUDIOS INC

Date: **11/18/2009**
Permit Type:
Description:

Permit Description:
Work Class:
Proposed Use:
Permit Number: M297902
Status: AWAITING INSPECTION REQUEST
Valuation: $0.00
Contractor Company:
Contractor Name: A & S ELECTRIC INC.

Date: **5/27/2009**
Permit Type: **EW OT**
Description:

Permit Description: **EQUIPMENT WORK OTHER CONSTRUCTION EQUIPMENT**
Work Class:
Proposed Use:
Permit Number: 110299285-01-EW OT
Status: ISSUED
Valuation: $0.00
Contractor Company:
Contractor Name: CPM BUILDERS INC

ADJOINING PROPERTY FINDINGS

Date:	**5/13/2008**
Permit Type:	
Description:	
Permit Description:	
Work Class:	
Proposed Use:	
Permit Number:	M280613
Status:	COMPLETED
Valuation:	$0.00
Contractor Company:	
Contractor Name:	NAROST ELECTRICAL CORP.

Date:	**5/12/2008**
Permit Type:	**PL**
Description:	**Alteration to existing Residential aparment to include General Construction Work, Installation of new HVAC and Plumbing Work as per plans submitted herewith. No Changes to Use, Occupancy Group, or Egress.**
Permit Description:	**PLUMBING**
Work Class:	
Proposed Use:	OTHER
Permit Number:	104922826-01-PL
Status:	ISSUED
Valuation:	$270,000.00
Contractor Company:	
Contractor Name:	GLOBE PLBG & HTG CORP, G.C.PLUMBING & HTG INC, G.C. PLUMBING & HTG INC, G. C. PLUMBING & HTG INC

ADJOINING PROPERTY FINDINGS

Date:	**4/8/2008**
Permit Type:	**EW MH**
Description:	**Alteration to existing Residential aparment to include General Construction Work, Installation of new HVAC and Plumbing Work as per plans submitted herewith. No Changes to Use, Occupancy Group, or Egress.**
Permit Description:	**EQUIPMENT WORK MECHANICAL/HVAC**
Work Class:	
Proposed Use:	OTHER
Permit Number:	104922826-01-EW MH
Status:	ISSUED
Valuation:	$270,000.00
Contractor Company:	
Contractor Name:	GLOBE PLUMBING & HEATING

Date:	**4/8/2008**
Permit Type:	**EW OT**
Description:	**Alteration to existing Residential aparment to include General Construction Work, Installation of new HVAC and Plumbing Work as per plans submitted herewith. No Changes to Use, Occupancy Group, or Egress.**
Permit Description:	**EQUIPMENT WORK OTHER CONSTRUCTION EQUIPMENT**
Work Class:	
Proposed Use:	OTHER
Permit Number:	104922826-01-EW OT
Status:	ISSUED
Valuation:	$270,000.00
Contractor Company:	
Contractor Name:	GLOBE PLUMBING & HEATING

ADJOINING PROPERTY FINDINGS

Date:	**3/13/2008**
Permit Type:	**PL**
Description:	**Alteration to existing Residential aparment to include General Construction Work, Installation of new HVAC and Plumbing Work as per plans submitted herewith. No Changes to Use, Occupancy Group, or Egress.**
Permit Description:	**PLUMBING**
Work Class:	
Proposed Use:	OTHER
Permit Number:	104922826-01-PL
Status:	ISSUED
Valuation:	$270,000.00
Contractor Company:	
Contractor Name:	SEAVIEW PLUMBING INC

Date:	**10/26/2007**
Permit Type:	**EW MH**
Description:	**Alteration to existing Residential aparment to include General Construction Work, Installation of new HVAC and Plumbing Work as per plans submitted herewith. No Changes to Use, Occupancy Group, or Egress.**
Permit Description:	**EQUIPMENT WORK MECHANICAL/HVAC**
Work Class:	
Proposed Use:	OTHER
Permit Number:	104922826-01-EW MH
Status:	ISSUED
Valuation:	$270,000.00
Contractor Company:	
Contractor Name:	GLOBE PLUMBING & HEATING

ADJOINING PROPERTY FINDINGS

Date:	**10/26/2007**
Permit Type:	**EW OT**
Description:	**Alteration to existing Residential aparment to include General Construction Work, Installation of new HVAC and Plumbing Work as per plans submitted herewith. No Changes to Use, Occupancy Group, or Egress.**
Permit Description:	**EQUIPMENT WORK OTHER CONSTRUCTION EQUIPMENT**
Work Class:	
Proposed Use:	OTHER
Permit Number:	104922826-01-EW OT
Status:	ISSUED
Valuation:	$270,000.00
Contractor Company:	
Contractor Name:	GLOBE PLUMBING & HEATING

Date:	**1/11/2007**
Permit Type:	**EW SP**
Description:	
Permit Description:	**EQUIPMENT WORK SPRINKLER**
Work Class:	
Proposed Use:	
Permit Number:	104600273-01-EW SP
Status:	ISSUED
Valuation:	$0.00
Contractor Company:	
Contractor Name:	DEMAR PLUMBING CORP

ADJOINING PROPERTY FINDINGS

Date:	**5/17/2006**
Permit Type:	**PL**
Description:	**Mechanical and plumbing revisions including new HVAC system and plumbing fixtures on the 7th floor. No change to occupancy, use or egress.**
Permit Description:	**PLUMBING**
Work Class:	
Proposed Use:	OTHER
Permit Number:	104363537-03-PL
Status:	ISSUED
Valuation:	$15,000.00
Contractor Company:	
Contractor Name:	NY CITY PLUMBER CORP

Date:	**4/27/2006**
Permit Type:	
Description:	
Permit Description:	
Work Class:	
Proposed Use:	
Permit Number:	M255401
Status:	COMPLETED
Valuation:	$0.00
Contractor Company:	
Contractor Name:	SHUIR ELEC'L CONTR'S CORP

Date:	**4/13/2006**
Permit Type:	**EW OT**
Description:	
Permit Description:	**EQUIPMENT WORK OTHER CONSTRUCTION EQUIPMENT**
Work Class:	
Proposed Use:	
Permit Number:	104363537-01-EW OT
Status:	ISSUED
Valuation:	$0.00
Contractor Company:	
Contractor Name:	MC GOWAN BUILDERS INC

ADJOINING PROPERTY FINDINGS

Date:	**4/13/2006**
Permit Type:	**EW OT**
Description:	**Structural modifications on the 7th floor. No change to occupancy, use or egress.**
Permit Description:	**EQUIPMENT WORK OTHER CONSTRUCTION EQUIPMENT**
Work Class:	
Proposed Use:	OTHER
Permit Number:	104363537-02-EW OT
Status:	ISSUED
Valuation:	$10,000.00
Contractor Company:	
Contractor Name:	MC GOWAN BUILDERS INC

Date:	**4/13/2006**
Permit Type:	**EW MH**
Description:	**Mechanical and plumbing revisions including new HVAC system and plumbing fixtures on the 7th floor. No change to occupancy, use or egress.**
Permit Description:	**EQUIPMENT WORK MECHANICAL/HVAC**
Work Class:	
Proposed Use:	OTHER
Permit Number:	104363537-03-EW MH
Status:	ISSUED
Valuation:	$15,000.00
Contractor Company:	
Contractor Name:	MC GOWAN BUILDERS INC

ADJOINING PROPERTY FINDINGS

Date:	**2/9/2006**
Permit Type:	**PL**
Description:	**APT. #2A, ERECT MINOR INTERIOR PARTITIONS, REPLACE EXISTING PLUMBING FIXTURES WITH NEW, NEW FINISHES. NO CHANGE IN EGRESS, OCCUPANCY OR USE.**
Permit Description:	**PLUMBING**
Work Class:	
Proposed Use:	OTHER
Permit Number:	104294309-01-PL
Status:	ISSUED
Valuation:	$30,000.00
Contractor Company:	
Contractor Name:	WAGNER ZIV PLBG & HTG, WAGNER ZIV PLBG AND HTG, WAGNER ZIV PLBG & HTG CORP, WAGNER ZIV PLG AND HTG C

Date:	**12/19/2005**
Permit Type:	**EW MH**
Description:	**APT. #2A, ERECT MINOR INTERIOR PARTITIONS, REPLACE EXISTING PLUMBING FIXTURES WITH NEW, NEW FINISHES. NO CHANGE IN EGRESS, OCCUPANCY OR USE.**
Permit Description:	**EQUIPMENT WORK MECHANICAL/HVAC**
Work Class:	
Proposed Use:	OTHER
Permit Number:	104294309-01-EW MH
Status:	ISSUED
Valuation:	$30,000.00
Contractor Company:	
Contractor Name:	E.L. CONTRACTING INC

ADJOINING PROPERTY FINDINGS

Date:	**12/19/2005**
Permit Type:	**EW OT**
Description:	**APT. #2A, ERECT MINOR INTERIOR PARTITIONS, REPLACE EXISTING PLUMBING FIXTURES WITH NEW, NEW FINISHES. NO CHANGE IN EGRESS, OCCUPANCY OR USE.**
Permit Description:	**EQUIPMENT WORK OTHER CONSTRUCTION EQUIPMENT**
Work Class:	
Proposed Use:	OTHER
Permit Number:	104294309-01-EW OT
Status:	ISSUED
Valuation:	$30,000.00
Contractor Company:	
Contractor Name:	E.L. CONTRACTING INC

Date:	**2/24/2005**
Permit Type:	**EW SP**
Description:	
Permit Description:	**EQUIPMENT WORK SPRINKLER**
Work Class:	
Proposed Use:	
Permit Number:	103234224-01-EW SP
Status:	ISSUED
Valuation:	$0.00
Contractor Company:	
Contractor Name:	R.J.C. MECHANICAL CORP, R.J.C. MECH CORP

ADJOINING PROPERTY FINDINGS

Date: **7/29/2003**
Permit Type: **EW MH**
Description:

Permit Description: **EQUIPMENT WORK MECHANICAL/HVAC**
Work Class:
Proposed Use:
Permit Number: 103345550-02-EW MH
Status: ISSUED
Valuation: $0.00
Contractor Company:
Contractor Name: TLS INTERIOR INC/EAST FOREST CON, TLS INTERIOR INC/TA EAST FOREST, TLS INTERIOR INC T/A EAST FOREST

Date: **7/29/2003**
Permit Type: **EW OT**
Description:

Permit Description: **EQUIPMENT WORK OTHER CONSTRUCTION EQUIPMENT**
Work Class:
Proposed Use:
Permit Number: 103345550-02-EW OT
Status: ISSUED
Valuation: $0.00
Contractor Company:
Contractor Name: TLS INTERIOR INC/EAST FOREST CON, TLS INTERIOR INC/TA EAST FOREST, TLS INTERIOR INC T/A EAST FOREST

Date: **3/3/2003**
Permit Type: **PL**
Description:

Permit Description: **PLUMBING**
Work Class:
Proposed Use:
Permit Number: 103234224-01-PL
Status: ISSUED
Valuation: $0.00
Contractor Company:
Contractor Name: R.J.C. MECHANICAL CORP, R.J.C. MECH CORP

ADJOINING PROPERTY FINDINGS

Date: **2/27/2003**
Permit Type: **EW OT**
Description:

Permit Description: **EQUIPMENT WORK OTHER CONSTRUCTION EQUIPMENT**
Work Class:
Proposed Use:
Permit Number: 103345550-01-EW OT
Status: ISSUED
Valuation: $0.00
Contractor Company:
Contractor Name: TLS INTERIOR INC/EAST FOREST CON, TLS INTERIOR INC/TA EAST FOREST, TLS INTERIOR INC T/A EAST FOREST

Date: **1/5/2001**
Permit Type:
Description:

Permit Description:
Work Class:
Proposed Use:
Permit Number: M196826
Status: COMPLETED
Valuation: $0.00
Contractor Company:
Contractor Name: A & S ELECTRIC INC.

Date: **2/27/1991**
Permit Type:
Description:

Permit Description:
Work Class:
Proposed Use:
Permit Number: M078910
Status: COMPLETED
Valuation: $0.00
Contractor Company:
Contractor Name: WILL COS ELECTRIC CO INC

ADJOINING PROPERTY FINDINGS

Date: **12/11/1986**
Permit Type:
Description:

Permit Description:
Work Class:
Proposed Use:
Permit Number: M012785
Status: CLOSED/CANCELLED
Valuation: $0.00
Contractor Company:
Contractor Name: MARTY ALLEN ELEC'L CO.,IN

Date: **4/15/1986**
Permit Type:
Description:

Permit Description:
Work Class:
Proposed Use:
Permit Number: 049362
Status: COMPLETED
Valuation: $0.00
Contractor Company:
Contractor Name: SUN RAY ELEC'L CONT. CORP

Date: **3/15/1986**
Permit Type:
Description:

Permit Description:
Work Class:
Proposed Use:
Permit Number: 048514
Status: CLOSED/CANCELLED
Valuation: $0.00
Contractor Company:
Contractor Name: PHILIP A. ROBINSON

ADJOINING PROPERTY FINDINGS

Date: **3/12/1986**
Permit Type:
Description:

Permit Description:
Work Class:
Proposed Use:
Permit Number: 048288
Status: COMPLETED
Valuation: $0.00
Contractor Company:
Contractor Name: REKS ELECTRIC, INC.

Date: **3/12/1986**
Permit Type:
Description:

Permit Description:
Work Class:
Proposed Use:
Permit Number: 048289
Status: COMPLETED
Valuation: $0.00
Contractor Company:
Contractor Name: REKS ELECTRIC, INC.

Date: **3/12/1986**
Permit Type:
Description:

Permit Description:
Work Class:
Proposed Use:
Permit Number: 048292
Status: COMPLETED
Valuation: $0.00
Contractor Company:
Contractor Name: REKS ELECTRIC, INC.

ADJOINING PROPERTY FINDINGS

Date: **1/30/1986**
Permit Type:
Description:

Permit Description:
Work Class:
Proposed Use:
Permit Number: 046183
Status: COMPLETED
Valuation: $0.00
Contractor Company:
Contractor Name: MARCIANO DIAZ

Date: **1/29/1986**
Permit Type:
Description:

Permit Description:
Work Class:
Proposed Use:
Permit Number: 045910
Status: CLOSED/CANCELLED
Valuation: $0.00
Contractor Company:
Contractor Name: MAOR ELECTR'L SERV. INC.

Date: **1/21/1986**
Permit Type:
Description:

Permit Description:
Work Class:
Proposed Use:
Permit Number: 045509
Status: COMPLETED
Valuation: $0.00
Contractor Company:
Contractor Name: JOSEPH WEINSTEIN ELECTRIC

ADJOINING PROPERTY FINDINGS

Date: **8/6/1985**
Permit Type:
Description:

Permit Description:
Work Class:
Proposed Use:
Permit Number: 035526
Status: COMPLETED
Valuation: $0.00
Contractor Company:
Contractor Name: SUN RAY ELEC'L CONT. CORP

Date: **5/13/1985**
Permit Type:
Description:

Permit Description:
Work Class:
Proposed Use:
Permit Number: 015963
Status: COMPLETED
Valuation: $0.00
Contractor Company:
Contractor Name: ACTION LIGHT & POWER, INC

Date: **3/12/1985**
Permit Type:
Description:

Permit Description:
Work Class:
Proposed Use:
Permit Number: 026824
Status: COMPLETED
Valuation: $0.00
Contractor Company:
Contractor Name: ACTION LIGHT & POWER, INC

ADJOINING PROPERTY FINDINGS

29 BLEECKER ST

Date:	**2/13/2008**
Permit Type:	**EW SP**
Description:	
Permit Description:	**EQUIPMENT WORK SPRINKLER**
Work Class:	
Proposed Use:	
Permit Number:	110041400-01-EW SP
Status:	ISSUED
Valuation:	$0.00
Contractor Company:	
Contractor Name:	AMD AND ASSOCIATES INC, AMD ASSOC INC., AMD & ASSOCIATES INC, AMD & ASSOCS INC, AMD & ASSOCIATES, AM

Date:	**9/11/2007**
Permit Type:	
Description:	
Permit Description:	
Work Class:	
Proposed Use:	
Permit Number:	M271827
Status:	COMPLETED
Valuation:	$0.00
Contractor Company:	
Contractor Name:	RM ELECTRIC CO., INC.

ADJOINING PROPERTY FINDINGS

Date:	**9/10/2007**
Permit Type:	**PL**
Description:	**Install new interior partitions and plumbing fixtures at existing ground floor artist studio as shown on plans. Interior Demolition filed under ALT#104817673. No change in zoning, use, occupancy or egress proposed.**
Permit Description:	**PLUMBING**
Work Class:	
Proposed Use:	OTHER
Permit Number:	104863480-01-PL
Status:	ISSUED
Valuation:	$18,000.00
Contractor Company:	
Contractor Name:	AMD AND ASSOCIATES INC, AMD ASSOC INC., AMD & ASSOCIATES INC, AMD & ASSOCS INC, AMD & ASSOCIATES, AM

Date:	**8/31/2007**
Permit Type:	**EW OT**
Description:	**Install new interior partitions and plumbing fixtures at existing ground floor artist studio as shown on plans. Interior Demolition filed under ALT#104817673. No change in zoning, use, occupancy or egress proposed.**
Permit Description:	**EQUIPMENT WORK OTHER CONSTRUCTION EQUIPMENT**
Work Class:	
Proposed Use:	OTHER
Permit Number:	104863480-01-EW OT
Status:	ISSUED
Valuation:	$18,000.00
Contractor Company:	
Contractor Name:	B K DESIGN & BUILD INC

ADJOINING PROPERTY FINDINGS

Date:	**7/30/2007**
Permit Type:	**EW OT**
Description:	**Ground Floor: Remove interior non-bearing partitions, cabinetry and finishes at existing artist studio. New partitions to be filed separately. This application involves no change in zoning, use, occupancy or egress.**
Permit Description:	**EQUIPMENT WORK OTHER CONSTRUCTION EQUIPMENT**
Work Class:	
Proposed Use:	OTHER
Permit Number:	104817673-01-EW OT
Status:	ISSUED
Valuation:	$3,000.00
Contractor Company:	
Contractor Name:	B K DESIGN & BUILD INC

Date:	**7/26/2007**
Permit Type:	
Description:	
Permit Description:	
Work Class:	
Proposed Use:	
Permit Number:	B293805
Status:	COMPLETED
Valuation:	$0.00
Contractor Company:	
Contractor Name:	NEW CENTURY ELEC'L CONTR

Date:	**3/27/1986**
Permit Type:	
Description:	
Permit Description:	
Work Class:	
Proposed Use:	
Permit Number:	049191
Status:	NO ACCESS
Valuation:	$0.00
Contractor Company:	
Contractor Name:	IZZO ELECTRIC INC.

ADJOINING PROPERTY FINDINGS

31 BLEECKER ST

Date:	**10/28/2011**
Permit Type:	**AL**
Description:	**LEGALIZE THE CONVERSION OF GARAGE INTO A HABITABLE SPACE, 1/2 BATH ON THE FIRST FLOOR, BATHROOM IN THE CELLAR SPACE, EXTERIOR STAIRS TO THE CELLAR, REAR DECK OF THE SECOND FLOOR AND OBTAIN A NEW CERTIFICATE OF OCCUPANCY.**
Permit Description:	**ALTERATION**
Work Class:	
Proposed Use:	1-2-3 FAMILY R-3
Permit Number:	520078344-01-AL
Status:	ISSUED
Valuation:	$32,000.00
Contractor Company:	
Contractor Name:	NA

Date:	**12/3/2008**
Permit Type:	**PL**
Description:	
Permit Description:	**PLUMBING**
Work Class:	
Proposed Use:	
Permit Number:	110340596-01-PL
Status:	ISSUED
Valuation:	$0.00
Contractor Company:	
Contractor Name:	COMMUNITY PLBG&HTG OF NY, EAST COAST MECHANICAL LLC, COMMUNITY PLUMBING & HEAT

ADJOINING PROPERTY FINDINGS

Date:	**11/19/2008**
Permit Type:	**EW SP**
Description:	**MODIFICATION OF EXISTING SPRINKLERS SYSTEM IN AN EXISTING ARTIST STUDIO ON A FIRST FLOOR AS PER PLANS SUBMITTED HEREWITH, NO CHANGE IN USE, EGRESS OR OCCUPANCY GROUP.**
Permit Description:	**EQUIPMENT WORK SPRINKLER**
Work Class:	
Proposed Use:	OTHER J-2
Permit Number:	110250264-01-EW SP
Status:	ISSUED
Valuation:	$6,000.00
Contractor Company:	
Contractor Name:	COMMUNITY PLBG&HTG OF NY, EAST COAST MECHANICAL LLC, COMMUNITY PLUMBING & HEAT

Date:	**9/10/2008**
Permit Type:	**EW OT**
Description:	**GENERAL CONSTRUCTION AND PLUMBING WORK AS PER PLANS SUBMITTED HEREWITH AT EXISTING ARTIST STUDIOS ON GROUND FLOOR. NO CHANGE TO USE, OCCUPANCY OR EGRESS.**
Permit Description:	**EQUIPMENT WORK OTHER CONSTRUCTION EQUIPMENT**
Work Class:	
Proposed Use:	OTHER RES
Permit Number:	110340596-01-EW OT
Status:	ISSUED
Valuation:	$65,000.00
Contractor Company:	
Contractor Name:	DIMARTINI INC

ADJOINING PROPERTY FINDINGS

Date: **11/30/1994**
Permit Type:
Description:

Permit Description:
Work Class:
Proposed Use:
Permit Number: M125967
Status: NO ACCESS
Valuation: $0.00
Contractor Company:
Contractor Name: DAVE ELECTRIC, INC.

33 BLEECKER ST

Date: **1/12/2012**
Permit Type: **PL**
Description: **FILING FOR MECHANICAL AND PLUMBING WORK TYPE IN CONJUNCTION WITH JOB #:110226318**

Permit Description: **PLUMBING**
Work Class:
Proposed Use: OTHER COM
Permit Number: 120920361-01-PL
Status: ISSUED
Valuation: $39,000.00
Contractor Company:
Contractor Name: AUSTIN PLBG & HTG CO.INC, BOGARTS PLB & HTG CO

ADJOINING PROPERTY FINDINGS

Date:	**1/11/2012**
Permit Type:	**EW MH**
Description:	**FILING FOR MECHANICAL AND PLUMBING WORK TYPE IN CONJUNCTION WITH JOB #:110226318**
Permit Description:	**EQUIPMENT WORK MECHANICAL/HVAC**
Work Class:	
Proposed Use:	OTHER COM
Permit Number:	120920361-01-EW MH
Status:	ISSUED
Valuation:	$39,000.00
Contractor Company:	
Contractor Name:	MARVELAIRE MECHANICAL COR

Date:	**3/30/2010**
Permit Type:	**PL**
Description:	
Permit Description:	**PLUMBING**
Work Class:	
Proposed Use:	
Permit Number:	120139965-01-PL
Status:	ISSUED
Valuation:	$0.00
Contractor Company:	
Contractor Name:	M&M PLBG & HTG INC

Date:	**2/25/2010**
Permit Type:	**EW OT**
Description:	
Permit Description:	**EQUIPMENT WORK OTHER CONSTRUCTION EQUIPMENT**
Work Class:	
Proposed Use:	
Permit Number:	120139965-01-EW OT
Status:	ISSUED
Valuation:	$0.00
Contractor Company:	
Contractor Name:	BARSA INC

ADJOINING PROPERTY FINDINGS

Date: **2/16/2009**
Permit Type:
Description:

Permit Description:
Work Class:
Proposed Use:
Permit Number: M289624
Status: AWAITING INSPECTION REQUEST
Valuation: $0.00
Contractor Company:
Contractor Name: MICHAEL SCHONDORF, INC.

Date: **2/9/2009**
Permit Type: **PL**
Description:

Permit Description: **PLUMBING**
Work Class:
Proposed Use:
Permit Number: 110436813-01-PL
Status: ISSUED
Valuation: $0.00
Contractor Company:
Contractor Name: K & BH PLUMBING & HTG INC

Date: **2/5/2009**
Permit Type: **EW OT**
Description:

Permit Description: **EQUIPMENT WORK OTHER CONSTRUCTION EQUIPMENT**
Work Class:
Proposed Use:
Permit Number: 110436813-01-EW OT
Status: ISSUED
Valuation: $0.00
Contractor Company:
Contractor Name: NEW BRIDGESTONE CONST INC

ADJOINING PROPERTY FINDINGS

Date:	**11/13/2008**
Permit Type:	**PL**
Description:	**FILING FOR MECHANICAL AND PLUMBING WORK TYPE IN CONJUNCTION WITH JOB #:110226318**
Permit Description:	**PLUMBING**
Work Class:	
Proposed Use:	OTHER COM
Permit Number:	110252440-01-PL
Status:	ISSUED
Valuation:	$39,000.00
Contractor Company:	
Contractor Name:	PIPE RITE CORP

Date:	**10/22/2008**
Permit Type:	**EW OT**
Description:	**RENOVATE EXISTING STORE AND CREATING 2 COMMERCIAL SPACES**
Permit Description:	**EQUIPMENT WORK OTHER CONSTRUCTION EQUIPMENT**
Work Class:	
Proposed Use:	OTHER COM
Permit Number:	110226318-01-EW OT
Status:	ISSUED
Valuation:	$25,000.00
Contractor Company:	
Contractor Name:	NEW BRIDGESTONE CONST INC

Date:	**6/10/2008**
Permit Type:	**EW OT**
Description:	**Exterior facade and roof level repairs; roof replacement. NO CHANGE IN USE, EGRESS, OR OCCUPANCY**
Permit Description:	**EQUIPMENT WORK OTHER CONSTRUCTION EQUIPMENT**
Work Class:	
Proposed Use:	OTHER
Permit Number:	104737812-01-EW OT
Status:	ISSUED
Valuation:	$270,000.00
Contractor Company:	
Contractor Name:	L & Z RESTORATION CORP

ADJOINING PROPERTY FINDINGS

Date:	**9/12/2007**
Permit Type:	**EW OT**
Description:	**Exterior facade and roof level repairs; roof replacement. NO CHANGE IN USE, EGRESS, OR OCCUPANCY**
Permit Description:	**EQUIPMENT WORK OTHER CONSTRUCTION EQUIPMENT**
Work Class:	
Proposed Use:	OTHER
Permit Number:	104737812-01-EW OT
Status:	ISSUED
Valuation:	$270,000.00
Contractor Company:	
Contractor Name:	L & Z RESTORATION CORP

Date:	**9/10/2007**
Permit Type:	**EQ SH**
Description:	**PROPOSED INSTALLATION OF 152 LINEAR FEET OF HEAVY DUTY SIDEWALK SHED FOR REMEDIAL REPAIRS. SIDEWALK SHED SHALL COMPLY WITH LL 33/91 & TPPN 9/1999. NO CHANGE IN USE, OCCUPANCY OR EGRESS UNDER THIS APPLICATION. LIVE LOAD 300 PSF.**
Permit Description:	**CONSTRUCTION EQUIPMENT SIDEWALK SHED**
Work Class:	
Proposed Use:	OTHER
Permit Number:	104891967-01-EQ SH
Status:	ISSUED
Valuation:	$0.00
Contractor Company:	
Contractor Name:	NEW VISION ENTERPRISES INC, THE VISION ENTERPRISE INC, NEW VISION ENTERPRISE INC, NEW VISION ENTERP

ADJOINING PROPERTY FINDINGS

Date:	**9/10/2007**
Permit Type:	**EQ SF**
Description:	**PROPOSED INSTALLATION OF 52 FEET HIGH PIPE SCAFFOLD AS PER DRAWINGS. SCAFFOLD TO ORIGINATE FROM SIDEWALK SHED. NO CHANGE IN USE, OCCUPANCY OR EGRESS UNDER THIS APPLICATION. SIDEWALK SHED FILED SEPARATELY.**
Permit Description:	**CONSTRUCTION EQUIPMENT SCAFFOLD**
Work Class:	
Proposed Use:	OTHER
Permit Number:	104891976-01-EQ SF
Status:	ISSUED
Valuation:	$0.00
Contractor Company:	
Contractor Name:	NEW VISION ENTERPRISES INC, THE VISION ENTERPRISE INC, NEW VISION ENTERPRISE INC, NEW VISION ENTERP

Date:	**8/31/2007**
Permit Type:	
Description:	
Permit Description:	
Work Class:	
Proposed Use:	
Permit Number:	M271497
Status:	CLOSED/CANCELLED
Valuation:	$0.00
Contractor Company:	
Contractor Name:	L.L RUSSELL ELECTRIC CORP

ADJOINING PROPERTY FINDINGS

Date:	**4/5/2007**
Permit Type:	**PL**
Description:	**This application is being filed for the general renovation of an existing bathroom in Apartment 5C as per the plans submitted herewith. NO change to use, egress, or occupancy under this application.**
Permit Description:	**PLUMBING**
Work Class:	
Proposed Use:	OTHER
Permit Number:	104688526-01-PL
Status:	ISSUED
Valuation:	$10,000.00
Contractor Company:	
Contractor Name:	GLOBE PLUMBING & HEATING

Date:	**3/30/2007**
Permit Type:	**EW OT**
Description:	**This application is being filed for the general renovation of an existing bathroom in Apartment 5C as per the plans submitted herewith. NO change to use, egress, or occupancy under this application.**
Permit Description:	**EQUIPMENT WORK OTHER CONSTRUCTION EQUIPMENT**
Work Class:	
Proposed Use:	OTHER
Permit Number:	104688526-01-EW OT
Status:	ISSUED
Valuation:	$10,000.00
Contractor Company:	
Contractor Name:	DIGITAL COMPANY INC, DIGITAL CO INC, DIGITAL COMPANY, INC, DIGITAL COMPANY, DIGITAL CO INC., DIGITAL

ADJOINING PROPERTY FINDINGS

Date:	**2/22/2007**
Permit Type:	**PL**
Description:	**Filing herewith for apartment renovation for 6B. Interior demolition and installation of non load bearing partitions and minor plumbing work as per plans. No change to use, egress or occupancy.**
Permit Description:	**PLUMBING**
Work Class:	
Proposed Use:	OTHER
Permit Number:	104656739-01-PL
Status:	ISSUED
Valuation:	$50,000.00
Contractor Company:	
Contractor Name:	NADKOS INC, UNIC CO., INC, NADKOS, INC

Date:	**2/2/2007**
Permit Type:	**EW OT**
Description:	**Filing herewith for apartment renovation for 6B. Interior demolition and installation of non load bearing partitions and minor plumbing work as per plans. No change to use, egress or occupancy.**
Permit Description:	**EQUIPMENT WORK OTHER CONSTRUCTION EQUIPMENT**
Work Class:	
Proposed Use:	OTHER
Permit Number:	104656739-01-EW OT
Status:	ISSUED
Valuation:	$50,000.00
Contractor Company:	
Contractor Name:	METROBUILD LLC

ADJOINING PROPERTY FINDINGS

Date:	**2/8/2005**
Permit Type:	**PL**
Description:	**DEMOLISH AND CONSTRUCT INTERIOR PARTITIONS, GENERAL PLUMBING AND MECHANICAL MODIFICATIONS PER PLANS FILED HEREWITH. NO CHANGE IN OCCUPANCY, USE OR EGRESS.**
Permit Description:	**PLUMBING**
Work Class:	
Proposed Use:	OTHER
Permit Number:	104020505-01-PL
Status:	ISSUED
Valuation:	$55,000.00
Contractor Company:	
Contractor Name:	ORBIT PLUMBING & HEATING INC.

Date:	**2/3/2005**
Permit Type:	**EW MH**
Description:	**DEMOLISH AND CONSTRUCT INTERIOR PARTITIONS, GENERAL PLUMBING AND MECHANICAL MODIFICATIONS PER PLANS FILED HEREWITH. NO CHANGE IN OCCUPANCY, USE OR EGRESS.**
Permit Description:	**EQUIPMENT WORK MECHANICAL/HVAC**
Work Class:	
Proposed Use:	OTHER
Permit Number:	104020505-01-EW MH
Status:	ISSUED
Valuation:	$55,000.00
Contractor Company:	
Contractor Name:	J&O CONSTRUCTION CORP

ADJOINING PROPERTY FINDINGS

Date:	**2/3/2005**
Permit Type:	**EW OT**
Description:	**DEMOLISH AND CONSTRUCT INTERIOR PARTITIONS, GENERAL PLUMBING AND MECHANICAL MODIFICATIONS PER PLANS FILED HEREWITH. NO CHANGE IN OCCUPANCY, USE OR EGRESS.**
Permit Description:	**EQUIPMENT WORK OTHER CONSTRUCTION EQUIPMENT**
Work Class:	
Proposed Use:	OTHER
Permit Number:	104020505-01-EW OT
Status:	ISSUED
Valuation:	$55,000.00
Contractor Company:	
Contractor Name:	J&O CONSTRUCTION CORP

Date:	**12/6/2004**
Permit Type:	
Description:	
Permit Description:	
Work Class:	
Proposed Use:	
Permit Number:	M240154
Status:	COMPLETED
Valuation:	$0.00
Contractor Company:	
Contractor Name:	KURT EBINGER ELEC CONST

Date:	**2/17/1988**
Permit Type:	
Description:	
Permit Description:	
Work Class:	
Proposed Use:	
Permit Number:	M032843
Status:	COMPLETED
Valuation:	$0.00
Contractor Company:	
Contractor Name:	IRWOL ELECTRIC CORP.

ADJOINING PROPERTY FINDINGS

Date: **4/16/1985**
Permit Type:
Description:

Permit Description:
Work Class:
Proposed Use:
Permit Number: 021746
Status: COMPLETED
Valuation: $0.00
Contractor Company:
Contractor Name: FRED A. THOMAS

36 BLEECKER ST

Date: **5/18/2012**
Permit Type: **EQ SF**
Description: **INSTALLATION OF SCAFFOLD AS PER DRAWINGS. SCAFFOLD SHALL COMPLY WITH CHAPTER #33 OF THE 2008 CODE. NO CHANGE IN USE, OCCUPANCY OR EGRESS UNDER THIS APPLICATION.**

Permit Description: **CONSTRUCTION EQUIPMENT SCAFFOLD**
Work Class:
Proposed Use: OTHER B
Permit Number: 121058489-01-EQ SF
Status: ISSUED
Valuation: $0.00
Contractor Company:
Contractor Name: S&E BRIDGE & SCAFFOLD LLC

ADJOINING PROPERTY FINDINGS

Date:	**5/16/2012**
Permit Type:	**EQ SH**
Description:	**INSTALLATION OF 50 LINEAR FEET OF HEAVY DUTY SIDEWALK SHED FOR BUILDING ALTERATION, FILED SEPARATELY. LIVE LOAD 300 PSF. SIDEWALK SHED SHALL COMPLY WITH CHAPTER #33 OF THE 2008 CODE. NO CHANGE IN USE, OCCUPANCY OR EGRESS UNDER THIS APPLICATION.**
Permit Description:	**CONSTRUCTION EQUIPMENT SIDEWALK SHED**
Work Class:	
Proposed Use:	OTHER B
Permit Number:	121071712-01-EQ SH
Status:	ISSUED
Valuation:	$0.00
Contractor Company:	
Contractor Name:	S&E BRIDGE & SCAFFOLD LLC

Date:	**10/12/2011**
Permit Type:	**EW SP**
Description:	
Permit Description:	**EQUIPMENT WORK SPRINKLER**
Work Class:	
Proposed Use:	
Permit Number:	110452073-01-EW SP
Status:	ISSUED
Valuation:	$0.00
Contractor Company:	
Contractor Name:	CAPITOL FIRE SPKL CO,INC, CAPITOL SPRINKLER SERV CP

ADJOINING PROPERTY FINDINGS

Date: **5/13/2011**
Permit Type: **PL**
Description:

Permit Description: **PLUMBING**
Work Class:
Proposed Use:
Permit Number: 110452073-01-PL
Status: ISSUED
Valuation: $0.00
Contractor Company:
Contractor Name: N.Y.C. WATER MAIN WKS INC

Date: **10/12/2010**
Permit Type:
Description:

Permit Description:
Work Class:
Proposed Use:
Permit Number: M307715
Status: AWAITING INSPECTION REQUEST
Valuation: $0.00
Contractor Company:
Contractor Name: CHRISTOPHER ELECTRIC, INC

Date: **8/23/2010**
Permit Type: **EW SP**
Description:

Permit Description: **EQUIPMENT WORK SPRINKLER**
Work Class:
Proposed Use:
Permit Number: 110452073-01-EW SP
Status: ISSUED
Valuation: $0.00
Contractor Company:
Contractor Name: CAPITOL FIRE SPKL CO,INC, CAPITOL SPRINKLER SERV CP

ADJOINING PROPERTY FINDINGS

Date: **4/20/2009**
Permit Type: **EW SP**
Description:

Permit Description: **EQUIPMENT WORK SPRINKLER**
Work Class:
Proposed Use:
Permit Number: 110452073-01-EW SP
Status: ISSUED
Valuation: $0.00
Contractor Company:
Contractor Name: CAPITOL FIRE SPKL CO,INC, CAPITOL SPRINKLER SERV CP

Date: **4/8/2004**
Permit Type:
Description:

Permit Description:
Work Class:
Proposed Use:
Permit Number: M232846
Status: AWAITING INSPECTION REQUEST
Valuation: $0.00
Contractor Company:
Contractor Name: DYNAMIC ELEC. SVC. INC.

ADJOINING PROPERTY FINDINGS

41 BLEECKER ST

Date:	**8/31/2006**
Permit Type:	**PL**
Description:	**Partition and plumbing changes on 4th floor. No change in use, egress, or occupancy proposed under this application.**
Permit Description:	**PLUMBING**
Work Class:	
Proposed Use:	OTHER
Permit Number:	104476489-01-PL
Status:	ISSUED
Valuation:	$75,000.00
Contractor Company:	
Contractor Name:	RANGER PLUMBING INC

Date:	**6/29/2006**
Permit Type:	**EW OT**
Description:	**Partition and plumbing changes on 4th floor. No change in use, egress, or occupancy proposed under this application.**
Permit Description:	**EQUIPMENT WORK OTHER CONSTRUCTION EQUIPMENT**
Work Class:	
Proposed Use:	OTHER
Permit Number:	104476489-01-EW OT
Status:	ISSUED
Valuation:	$75,000.00
Contractor Company:	
Contractor Name:	ANTARCTIC CONSTRUCTION, INC, ANTARTIC CONSTRUCTION INC

ADJOINING PROPERTY FINDINGS

Date: **5/1/2006**
Permit Type:
Description:

Permit Description:
Work Class:
Proposed Use:
Permit Number: M255508
Status: AWAITING INSPECTION REQUEST
Valuation: $0.00
Contractor Company:
Contractor Name: FLEMINGTON ELEC'L MAINT I

Date: **5/5/2005**
Permit Type: **EW MH**
Description: **PROPOSED INTERIOR RENOVATION TO 1ST FLOOR SPACE, PARTITION WORK AND MINOR MECHANICAL WORK. NO CHANGE IN USE EGREES OR OCCUPANCY.**

Permit Description: **EQUIPMENT WORK MECHANICAL/HVAC**
Work Class:
Proposed Use: OTHER
Permit Number: 104096229-01-EW MH
Status: ISSUED
Valuation: $13,000.00
Contractor Company:
Contractor Name: RMC CONSTRUCTION LLC

Date: **5/5/2005**
Permit Type: **EW OT**
Description: **PROPOSED INTERIOR RENOVATION TO 1ST FLOOR SPACE, PARTITION WORK AND MINOR MECHANICAL WORK. NO CHANGE IN USE EGREES OR OCCUPANCY.**

Permit Description: **EQUIPMENT WORK OTHER CONSTRUCTION EQUIPMENT**
Work Class:
Proposed Use: OTHER
Permit Number: 104096229-01-EW OT
Status: ISSUED
Valuation: $13,000.00
Contractor Company:
Contractor Name: RMC CONSTRUCTION LLC

ADJOINING PROPERTY FINDINGS

Date: **8/24/1987**
Permit Type:
Description:

Permit Description:
Work Class:
Proposed Use:
Permit Number: M025184
Status: CLOSED/CANCELLED
Valuation: $0.00
Contractor Company:
Contractor Name: BUTRICO ELECTRIC CO.

Date: **12/2/1985**
Permit Type:
Description:

Permit Description:
Work Class:
Proposed Use:
Permit Number: 042100
Status: COMPLETED
Valuation: $0.00
Contractor Company:
Contractor Name: ARTHUR MULUGANI

49 BLEECKER ST

Date: **9/26/2005**
Permit Type:
Description:

Permit Description:
Work Class:
Proposed Use:
Permit Number: M249427
Status: COMPLETED
Valuation: $0.00
Contractor Company:
Contractor Name: BARBARO ELECT CO.INC

ADJOINING PROPERTY FINDINGS

Date:	**7/12/2004**
Permit Type:	**AL**
Description:	**CHANGE OE USE FOR CELLAR & FIRST FLOORS ALL CONSTRUCTION WORK TO BE FILED UNDER SEPARATE APPLICATIONS**
Permit Description:	**ALTERATION**
Work Class:	
Proposed Use:	OTHER COM
Permit Number:	103828529-01-AL
Status:	ISSUED
Valuation:	$1,000.00
Contractor Company:	
Contractor Name:	METROPOLITAN BLDG CONSULTING

Date:	**11/28/2003**
Permit Type:	
Description:	
Permit Description:	
Work Class:	
Proposed Use:	
Permit Number:	M228987
Status:	AWAITING INSPECTION REQUEST
Valuation:	$0.00
Contractor Company:	
Contractor Name:	SOPOT LIGHT & POWER ELEC'

Date:	**9/25/2003**
Permit Type:	**PL**
Description:	
Permit Description:	**PLUMBING**
Work Class:	
Proposed Use:	
Permit Number:	103528997-01-PL
Status:	ISSUED
Valuation:	$0.00
Contractor Company:	
Contractor Name:	ROM PIPING & HTG INC, ROM PIPING & HEATING INC

ADJOINING PROPERTY FINDINGS

Date: **9/10/2003**
Permit Type: **EW OT**
Description:

Permit Description: **EQUIPMENT WORK OTHER CONSTRUCTION EQUIPMENT**
Work Class:
Proposed Use:
Permit Number: 103528997-01-EW OT
Status: ISSUED
Valuation: $0.00
Contractor Company:
Contractor Name: CRACOVIA GENERAL CONTRACT, CRACOVIA GENERAL CONTRAC*

Date: **10/14/1999**
Permit Type:
Description:

Permit Description:
Work Class:
Proposed Use:
Permit Number: M182760
Status: AWAITING INSPECTION REQUEST
Valuation: $0.00
Contractor Company:
Contractor Name: RAMDEEN'S ELEC. CONTR.COR

Date: **1/11/1990**
Permit Type:
Description:

Permit Description:
Work Class:
Proposed Use:
Permit Number: M061764
Status: COMPLETED
Valuation: $0.00
Contractor Company:
Contractor Name: ROBERT GARCIA ELECL CONT

ADJOINING PROPERTY FINDINGS

Date: **6/26/1989**
Permit Type:
Description:

Permit Description:
Work Class:
Proposed Use:
Permit Number: M053975
Status: CLOSED/CANCELLED
Valuation: $0.00
Contractor Company:
Contractor Name: STALEY ELEVATOR CO., INC.

54 BLEECKER ST

Date: **1/27/2006**
Permit Type: **EW MH**
Description: **Renovation of existing JLWQ apartment on the 5th floor. Architectural, plumbing and minor mechanical work. No change of use, occupancy or egress.**

Permit Description: **EQUIPMENT WORK MECHANICAL/HVAC**
Work Class:
Proposed Use: OTHER
Permit Number: 104202006-01-EW MH
Status: ISSUED
Valuation: $31,000.00
Contractor Company:
Contractor Name: DRW CONSOLIDATED INC, APICAL SERVICES INC

ADJOINING PROPERTY FINDINGS

Date:	**1/27/2006**
Permit Type:	**EW OT**
Description:	**Renovation of existing JLWQ apartment on the 5th floor. Architectural, plumbing and minor mechanical work. No change of use, occupancy or egress.**
Permit Description:	**EQUIPMENT WORK OTHER CONSTRUCTION EQUIPMENT**
Work Class:	
Proposed Use:	OTHER
Permit Number:	104202006-01-EW OT
Status:	ISSUED
Valuation:	$31,000.00
Contractor Company:	
Contractor Name:	DRW CONSOLIDATED INC, APICAL SERVICES INC

Date:	**12/1/2005**
Permit Type:	**PL**
Description:	**Renovation of existing JLWQ apartment on the 5th floor. Architectural, plumbing and minor mechanical work. No change of use, occupancy or egress.**
Permit Description:	**PLUMBING**
Work Class:	
Proposed Use:	OTHER
Permit Number:	104202006-01-PL
Status:	ISSUED
Valuation:	$31,000.00
Contractor Company:	
Contractor Name:	ATC PLBG & MECHANIC, INC, PRIMO PLBG & HVAC CORP, ATC PLBG & MECHANIC INC, HADERA PLBG & HTG CORP

ADJOINING PROPERTY FINDINGS

Date:	**9/12/2005**
Permit Type:	**EW MH**
Description:	**Renovation of existing JLWQ apartment on the 5th floor. Architectural, plumbing and minor mechanical work. No change of use, occupancy or egress.**
Permit Description:	**EQUIPMENT WORK MECHANICAL/HVAC**
Work Class:	
Proposed Use:	OTHER
Permit Number:	104202006-01-EW MH
Status:	ISSUED
Valuation:	$31,000.00
Contractor Company:	
Contractor Name:	DRW CONSOLIDATED INC, APICAL SERVICES INC

Date:	**9/12/2005**
Permit Type:	**EW OT**
Description:	**Renovation of existing JLWQ apartment on the 5th floor. Architectural, plumbing and minor mechanical work. No change of use, occupancy or egress.**
Permit Description:	**EQUIPMENT WORK OTHER CONSTRUCTION EQUIPMENT**
Work Class:	
Proposed Use:	OTHER
Permit Number:	104202006-01-EW OT
Status:	ISSUED
Valuation:	$31,000.00
Contractor Company:	
Contractor Name:	DRW CONSOLIDATED INC, APICAL SERVICES INC

Date:	**5/13/1998**
Permit Type:	
Description:	
Permit Description:	
Work Class:	
Proposed Use:	
Permit Number:	M166684
Status:	COMPLETED
Valuation:	$0.00
Contractor Company:	
Contractor Name:	SINGER ELECTRIC CO.

ADJOINING PROPERTY FINDINGS

Date: **4/18/1995**
Permit Type:
Description:

Permit Description:
Work Class:
Proposed Use:
Permit Number: M130757
Status: COMPLETED
Valuation: $0.00
Contractor Company:
Contractor Name: SINGER ELECTRIC CO.

Date: **4/17/1985**
Permit Type:
Description:

Permit Description:
Work Class:
Proposed Use:
Permit Number: 004392
Status: COMPLETED
Valuation: $0.00
Contractor Company:
Contractor Name: MILFRED ELECTRIC, CORP.

Date: **4/16/1985**
Permit Type:
Description:

Permit Description:
Work Class:
Proposed Use:
Permit Number: 018295
Status: COMPLETED
Valuation: $0.00
Contractor Company:
Contractor Name: SINGER ELECTRIC CO.

ADJOINING PROPERTY FINDINGS

59 BLEECKER ST

Date:	**11/19/2010**
Permit Type:	
Description:	
Permit Description:	
Work Class:	
Proposed Use:	
Permit Number:	A290860
Status:	AWAITING INSPECTION REQUEST
Valuation:	$0.00
Contractor Company:	
Contractor Name:	ZAJAC ELECTRIC

Date:	**10/5/2010**
Permit Type:	**EW OT**
Description:	**INSTALLATION OF ROOFTOP SOLAR PANELS AS PER PLANS. NO CHANGE OF USE, EGRESS, O R OCCUPANCY UNDER THIS APPLICATION.**
Permit Description:	**EQUIPMENT WORK OTHER CONSTRUCTION EQUIPMENT**
Work Class:	
Proposed Use:	1-2-3 FAMILY R-2
Permit Number:	420255173-01-EW OT
Status:	ISSUED
Valuation:	$75,224.00
Contractor Company:	
Contractor Name:	A PLUS CONSTRUCTION CORP

ADJOINING PROPERTY FINDINGS

Date: **12/21/2009**
Permit Type:
Description:

Permit Description:
Work Class:
Proposed Use:
Permit Number: A282829
Status: CLOSED/CANCELLED
Valuation: $0.00
Contractor Company:
Contractor Name: NEW KC ELECTRIC INC

Date: **9/13/2007**
Permit Type: **EW OT**
Description: **REFRAME ROOF OF EXISTING 3 CAR GARAGE. NO CHANGE TO ZONING, USE, OCCUPAN CE OR EGRESS**

Permit Description: **EQUIPMENT WORK OTHER CONSTRUCTION EQUIPMENT**
Work Class:
Proposed Use: 1-2-3 FAMILY
Permit Number: 402610402-01-EW OT
Status: ISSUED
Valuation: $8,000.00
Contractor Company:
Contractor Name: P.D.P. CONTRACTING INC

Date: **6/12/2003**
Permit Type:
Description:

Permit Description:
Work Class:
Proposed Use:
Permit Number: A206763
Status: COMPLETED
Valuation: $0.00
Contractor Company:
Contractor Name: M & R ELEC'L CONT'G & REP

ADJOINING PROPERTY FINDINGS

Date: **3/24/2003**
Permit Type:
Description:

Permit Description:
Work Class:
Proposed Use:
Permit Number: A203826
Status: COMPLETED
Valuation: $0.00
Contractor Company:
Contractor Name: M & R ELEC'L CONT'G & REP

Date: **4/17/1985**
Permit Type:
Description:

Permit Description:
Work Class:
Proposed Use:
Permit Number: 020601
Status: COMPLETED
Valuation: $0.00
Contractor Company:
Contractor Name: HELLENIC ELEC'L CONTR'G

ADJOINING PROPERTY FINDINGS

60 BLEECKER ST

Date:	**7/20/2010**
Permit Type:	**AL**
Description:	**INSTALLATION OF ADDITIONAL CABINET IN EXISTING TELECOMMUNICATIONS SHELTER ON G RADE. INSTALLATION OF RELATED ANTENNAS ON ROOF. INITIAL INSTALLATION APPROVED UNDER APPLICATION #400676782. ALL WORK IN COMPLIANCE WITH TPPN 5/98. NO CHANGE TO USE, EGRESS, OR OCCUPANCY.**
Permit Description:	**ALTERATION**
Work Class:	
Proposed Use:	OTHER PUB
Permit Number:	420200286-01-AL
Status:	ISSUED
Valuation:	$40,000.00
Contractor Company:	
Contractor Name:	RAMAPO COMMUNICATION CORP

Date:	**8/5/2003**
Permit Type:	**EW OT**
Description:	**INSTALLING ADDITIONAL TELECOMMUNCATIONS ANTENNAS ON ROOF IN CONFORMANCE WITH TPPN #5/98 NO CHANGE IN USE EGRESS OR OCCUPANCY INITIAL INSTALLATION APPROV ED UNDER APPLICATION #400676782.**
Permit Description:	**EQUIPMENT WORK OTHER CONSTRUCTION EQUIPMENT**
Work Class:	
Proposed Use:	OTHER
Permit Number:	401642549-01-EW OT
Status:	ISSUED
Valuation:	$5,000.00
Contractor Company:	
Contractor Name:	TCE SYSTEMS INC

ADJOINING PROPERTY FINDINGS

62 BLEECKER ST

Date: **4/9/2010**
Permit Type: **EW OT**
Description:

Permit Description: **EQUIPMENT WORK OTHER CONSTRUCTION EQUIPMENT**
Work Class:
Proposed Use:
Permit Number: 310299138-01-EW OT
Status: ISSUED
Valuation: $0.00
Contractor Company:
Contractor Name: GUERRERO'S INC

Date: **4/9/2010**
Permit Type: **PL**
Description:

Permit Description: **PLUMBING**
Work Class:
Proposed Use:
Permit Number: 310299138-01-PL
Status: ISSUED
Valuation: $0.00
Contractor Company:
Contractor Name: AUSTIN PLBG & HTG CO.INC, BOGARTS PLB & HTG CO

Date: **4/21/2009**
Permit Type: **EW OT**
Description:

Permit Description: **EQUIPMENT WORK OTHER CONSTRUCTION EQUIPMENT**
Work Class:
Proposed Use:
Permit Number: 310299138-01-EW OT
Status: ISSUED
Valuation: $0.00
Contractor Company:
Contractor Name: GUERRERO'S INC

ADJOINING PROPERTY FINDINGS

Date: **4/21/2009**
Permit Type: **PL**
Description:

Permit Description: **PLUMBING**
Work Class:
Proposed Use:
Permit Number: 310299138-01-PL
Status: ISSUED
Valuation: $0.00
Contractor Company:
Contractor Name: AMERICAN NATIONAL P & H I, AMERICAN NATIONAL P & H ITG INC

Date: **6/21/2007**
Permit Type: **PL**
Description:

Permit Description: **PLUMBING**
Work Class:
Proposed Use:
Permit Number: 104150927-01-PL
Status: ISSUED
Valuation: $0.00
Contractor Company:
Contractor Name: EDGECOMBE PLBG & HTG INC, SANFRAN REINBIRD IND

Date: **1/22/2007**
Permit Type: **EW MH**
Description: **LEGALIZE AN ELECTROSTATIC PRECIPITATOR AIR CLEANER FOR EXISTING RESTAURANT. NO CHANGE IN USE, EGRESS, OR OCCUAPNCY.**

Permit Description: **EQUIPMENT WORK MECHANICAL/HVAC**
Work Class:
Proposed Use: OTHER
Permit Number: 104647027-01-EW MH
Status: ISSUED
Valuation: $3,000.00
Contractor Company:
Contractor Name: 55C CONSTRUCTION CORP, 55C GROUP INC, J CHAN GROUP CORP

ADJOINING PROPERTY FINDINGS

Date: **8/1/2005**
Permit Type: **EW FP**
Description:

Permit Description: **EQUIPMENT WORK FIRE SUPPRESSION**
Work Class:
Proposed Use:
Permit Number: 104150927-01-EW FP
Status: ISSUED
Valuation: $0.00
Contractor Company:
Contractor Name: MASTER FIRE PREV. SYS INC, MASTER FIRE PREVENT SYS I

Date: **5/28/1998**
Permit Type:
Description:

Permit Description:
Work Class:
Proposed Use:
Permit Number: B178000
Status: COMPLETED
Valuation: $0.00
Contractor Company:
Contractor Name: LTC ELECTRIC INC.

Date: **4/17/1985**
Permit Type:
Description:

Permit Description:
Work Class:
Proposed Use:
Permit Number: 003112C
Status: CLOSED/CANCELLED
Valuation: $0.00
Contractor Company:
Contractor Name: JOSEPH WEINSTEIN ELECTRIC

ADJOINING PROPERTY FINDINGS

65 BLEECKER ST

Date:	**2/10/2012**
Permit Type:	**EQ OT**
Description:	**INSTALLATION OF DEBRIS CHUTE AS PER PLANS. NO CHANGE IN USE, EGRESS, OR OCCUPANCY. WORK SHALL COMPLY WITH 2008 BUILDING CODE CHAPTER 33**
Permit Description:	**CONSTRUCTION EQUIPMENT OTHER CONSTRUCTION EQUIPMENT**
Work Class:	
Proposed Use:	OTHER COM
Permit Number:	120912414-01-EQ OT
Status:	ISSUED
Valuation:	$0.00
Contractor Company:	
Contractor Name:	NOVA RESTORATION OF NY IN

Date:	**2/10/2012**
Permit Type:	**EQ OT**
Description:	**INSTALLATION OF STORAGE UNIT AS PER PLANS. NO CHANGE IN USE, EGRESS, OR OCCUPANCY. WORK SHALL COMPLY WITH 2008 BUILDING CODE CHAPTER 33**
Permit Description:	**CONSTRUCTION EQUIPMENT OTHER CONSTRUCTION EQUIPMENT**
Work Class:	
Proposed Use:	OTHER COM
Permit Number:	120912423-01-EQ OT
Status:	ISSUED
Valuation:	$0.00
Contractor Company:	
Contractor Name:	NOVA RESTORATION OF NY IN

ADJOINING PROPERTY FINDINGS

Date:	**1/16/2012**
Permit Type:	**EW OT**
Description:	**MASONRY, STUCCO & METAL CLADDING RECONSTRUCTION AS PER DRAWINGS. NO CHANGE IN USE, EGRESS OR OCCUPANCY IS INVOLVED UNDER THIS APPLICATION.**
Permit Description:	**EQUIPMENT WORK OTHER CONSTRUCTION EQUIPMENT**
Work Class:	
Proposed Use:	OTHER COM
Permit Number:	120463257-01-EW OT
Status:	ISSUED
Valuation:	$227,540.00
Contractor Company:	
Contractor Name:	NOVA RESTORATION OF NY IN

Date:	**12/5/2011**
Permit Type:	**EQ OT**
Description:	**INSTALLATION OF STORAGE UNIT AS PER PLANS. NO CHANGE IN USE, EGRESS, OR OCCUPANCY. WORK SHALL COMPLY WITH 2008 BUILDING CODE CHAPTER 33**
Permit Description:	**CONSTRUCTION EQUIPMENT OTHER CONSTRUCTION EQUIPMENT**
Work Class:	
Proposed Use:	OTHER COM
Permit Number:	120912423-01-EQ OT
Status:	ISSUED
Valuation:	$0.00
Contractor Company:	
Contractor Name:	NOVA RESTORATION OF NY IN

ADJOINING PROPERTY FINDINGS

Date:	**12/5/2011**
Permit Type:	**EQ OT**
Description:	**INSTALLATION OF DEBRIS CHUTE AS PER PLANS. NO CHANGE IN USE, EGRESS, OR OCCUPANCY. WORK SHALL COMPLY WITH 2008 BUILDING CODE CHAPTER 33**
Permit Description:	**CONSTRUCTION EQUIPMENT OTHER CONSTRUCTION EQUIPMENT**
Work Class:	
Proposed Use:	OTHER COM
Permit Number:	120912414-01-EQ OT
Status:	ISSUED
Valuation:	$0.00
Contractor Company:	
Contractor Name:	NOVA RESTORATION OF NY IN

Date:	**11/14/2011**
Permit Type:	**EW OT**
Description:	**MASONRY, STUCCO & METAL CLADDING RECONSTRUCTION AS PER DRAWINGS. NO CHANGE IN USE, EGRESS OR OCCUPANCY IS INVOLVED UNDER THIS APPLICATION.**
Permit Description:	**EQUIPMENT WORK OTHER CONSTRUCTION EQUIPMENT**
Work Class:	
Proposed Use:	OTHER COM
Permit Number:	120463257-01-EW OT
Status:	ISSUED
Valuation:	$227,540.00
Contractor Company:	
Contractor Name:	NOVA RESTORATION OF NY IN

ADJOINING PROPERTY FINDINGS

Date:	**9/8/2011**
Permit Type:	**EQ SH**
Description:	**INSTALLATION OF HEAVY DUTY SIDEWALK SHED AS PER PLANS. NO CHANGE IN USE, EGRESS, OR OCCUPANCY. WORK SHALL COMPLY WITH 2008 BUILDING CODE CHAPTER 33**
Permit Description:	**CONSTRUCTION EQUIPMENT SIDEWALK SHED**
Work Class:	
Proposed Use:	OTHER COM
Permit Number:	120819702-01-EQ SH
Status:	ISSUED
Valuation:	$0.00
Contractor Company:	
Contractor Name:	EVEREST SCAFFOLDING INC

Date:	**7/6/2011**
Permit Type:	**EW MH**
Description:	**INTERIOR RENOVATIONS TO EXISTING 6TH FLOOR OFFICES. MINOR MECHANICAL WORK. NO CHANGE TO USE, EGRESS, OR OCCUPANCY.**
Permit Description:	**EQUIPMENT WORK MECHANICAL/HVAC**
Work Class:	
Proposed Use:	OTHER COM
Permit Number:	120739264-01-EW MH
Status:	ISSUED
Valuation:	$110,000.00
Contractor Company:	
Contractor Name:	FULTON LANDING INC

ADJOINING PROPERTY FINDINGS

Date:	**7/6/2011**
Permit Type:	**EW OT**
Description:	**INTERIOR RENOVATIONS TO EXISTING 6TH FLOOR OFFICES. MINOR MECHANICAL WORK. NO CHANGE TO USE, EGRESS, OR OCCUPANCY.**
Permit Description:	**EQUIPMENT WORK OTHER CONSTRUCTION EQUIPMENT**
Work Class:	
Proposed Use:	OTHER COM
Permit Number:	120739264-01-EW OT
Status:	ISSUED
Valuation:	$110,000.00
Contractor Company:	
Contractor Name:	FULTON LANDING INC

Date:	**7/27/2010**
Permit Type:	**EW SP**
Description:	
Permit Description:	**EQUIPMENT WORK SPRINKLER**
Work Class:	
Proposed Use:	
Permit Number:	120356220-03-EW SP
Status:	ISSUED
Valuation:	$0.00
Contractor Company:	
Contractor Name:	ALLSTATE SPRINKLER CORP

Date:	**6/21/2010**
Permit Type:	
Description:	
Permit Description:	
Work Class:	
Proposed Use:	
Permit Number:	M303855
Status:	ASSIGNED TO INSPECTOR
Valuation:	$0.00
Contractor Company:	
Contractor Name:	ALCOM ELECTRIC INC

ADJOINING PROPERTY FINDINGS

Date:	**5/27/2010**
Permit Type:	**PL**
Description:	**INSTALL OF NEW PLUMBING FIXTURES AND EQUIPMENT TO ACCOMMODATE NEW TENANT LAYOUT. NO CHANGE TO USE EGRESS OR OCCUPANCY.**
Permit Description:	**PLUMBING**
Work Class:	
Proposed Use:	OTHER
Permit Number:	120356220-02-PL
Status:	ISSUED
Valuation:	$65,000.00
Contractor Company:	
Contractor Name:	TRISTAR PLBG & HTG INC

Date:	**5/24/2010**
Permit Type:	**EW OT**
Description:	**INSTALL NEW PARTITIONS, AND FINISHES RELATED PLUMBING FIXTURES, FOR RENOVATION OF EXISTING STORE. NO CHANGE TO USE EGRESS OR OCCUPANCY.**
Permit Description:	**EQUIPMENT WORK OTHER CONSTRUCTION EQUIPMENT**
Work Class:	
Proposed Use:	OTHER COM
Permit Number:	120356220-01-EW OT
Status:	ISSUED
Valuation:	$135,000.00
Contractor Company:	
Contractor Name:	A. BONADUCE INC

ADJOINING PROPERTY FINDINGS

Date: **11/2/2009**
Permit Type: **EW OT**
Description:

Permit Description: **EQUIPMENT WORK OTHER CONSTRUCTION EQUIPMENT**
Work Class:
Proposed Use:
Permit Number: 120150166-01-EW OT
Status: ISSUED
Valuation: $0.00
Contractor Company:
Contractor Name: MATIC CONSTRUCTION CORP, FINE FINISHES CONSTR. LLC

Date: **9/8/2009**
Permit Type: **PL**
Description:

Permit Description: **PLUMBING**
Work Class:
Proposed Use:
Permit Number: 120087299-01-PL
Status: ISSUED
Valuation: $0.00
Contractor Company:
Contractor Name: HARVARD PLBG & HTG CORP

Date: **9/2/2009**
Permit Type: **EW MH**
Description:

Permit Description: **EQUIPMENT WORK MECHANICAL/HVAC**
Work Class:
Proposed Use:
Permit Number: 120087299-01-EW MH
Status: ISSUED
Valuation: $0.00
Contractor Company:
Contractor Name: ZR CONTINENTAL CORP

ADJOINING PROPERTY FINDINGS

Date: **8/31/2009**
Permit Type: **EW OT**
Description:

Permit Description: **EQUIPMENT WORK OTHER CONSTRUCTION EQUIPMENT**
Work Class:
Proposed Use:
Permit Number: 120087299-01-EW OT
Status: ISSUED
Valuation: $0.00
Contractor Company:
Contractor Name: ZR CONTINENTAL CORP

Date: **2/5/2009**
Permit Type:
Description:

Permit Description:
Work Class:
Proposed Use:
Permit Number: M289301
Status: COMPLETED
Valuation: $0.00
Contractor Company:
Contractor Name: VISTA ELEC'L CONTR'S. INC

Date: **10/17/2008**
Permit Type: **EW BL**
Description:

Permit Description: **EQUIPMENT WORK BOILER**
Work Class:
Proposed Use:
Permit Number: 110346867-01-EW BL
Status: ISSUED
Valuation: $0.00
Contractor Company:
Contractor Name: C C CONTROLLED COMBUSTION

ADJOINING PROPERTY FINDINGS

Date: **10/17/2008**
Permit Type: **EW FB**
Description:

Permit Description: **EQUIPMENT WORK FUEL BURNING**
Work Class:
Proposed Use:
Permit Number: 110346867-01-EW FB
Status: ISSUED
Valuation: $0.00
Contractor Company:
Contractor Name: C C CONTROLLED COMBUSTION

Date: **2/14/2008**
Permit Type: **EW MH**
Description: **AIR CONDITIONING INSTALLATION. THERE WILL BE NO CHANGE IN USE EGRESS OR OCCUPANCY.**

Permit Description: **EQUIPMENT WORK MECHANICAL/HVAC**
Work Class:
Proposed Use: OTHER
Permit Number: 110282079-01-EW MH
Status: ISSUED
Valuation: $8,000.00
Contractor Company:
Contractor Name: PERFECTAIRE CO INC

Date: **6/30/2006**
Permit Type:
Description:

Permit Description:
Work Class:
Proposed Use:
Permit Number: M257267
Status: AWAITING INSPECTION REQUEST
Valuation: $0.00
Contractor Company:
Contractor Name: ALLIANCE ELEVATOR COMPANY

ADJOINING PROPERTY FINDINGS

Date: **9/8/2005**
Permit Type:
Description:

Permit Description:
Work Class:
Proposed Use:
Permit Number: M248848
Status: COMPLETED
Valuation: $0.00
Contractor Company:
Contractor Name: CAN-DO ELEC., CONTR'G INC

Date: **9/7/2005**
Permit Type: **EW MH**
Description: **AIR CONDITIONING INSTALLATION. THERE WILL BE NO CHANGE IN USE EGRESS OR OCCUPANCY.**

Permit Description: **EQUIPMENT WORK MECHANICAL/HVAC**
Work Class:
Proposed Use: OTHER
Permit Number: 104218008-01-EW MH
Status: ISSUED
Valuation: $128,000.00
Contractor Company:
Contractor Name: HUMPHREYS HARDING INC, COOL BREEZE, VINCO MECHANICAL INC, CONAIRE, LANE ASSOCIATES, ARISTA AIR CONDI

Date: **6/6/2005**
Permit Type:
Description:

Permit Description:
Work Class:
Proposed Use:
Permit Number: M245826
Status: COMPLETED
Valuation: $0.00
Contractor Company:
Contractor Name: CAN-DO ELEC., CONTR'G INC

ADJOINING PROPERTY FINDINGS

Date:	**4/5/2005**
Permit Type:	
Description:	
Permit Description:	
Work Class:	
Proposed Use:	
Permit Number:	M243997
Status:	COMPLETED
Valuation:	$0.00
Contractor Company:	
Contractor Name:	A TO Z ELEC'L MAIN & SER

Date:	**2/16/2005**
Permit Type:	**PL**
Description:	**INSTALL 2 BATHROOMS ON 1ST FLOOR COMMERCIAL SPACE. NO CHANGE IN USE, EGRESS OR OCCUPANCY.**
Permit Description:	**PLUMBING**
Work Class:	
Proposed Use:	OTHER
Permit Number:	104023539-01-PL
Status:	ISSUED
Valuation:	$10,000.00
Contractor Company:	
Contractor Name:	DEANGELIS PLBG & HTG, DEANGELIS PLBG AND HTG, DEANGELIS PLUMB HEAT, DEANGELIS PLUMBING& HEATING, DEA

ADJOINING PROPERTY FINDINGS

Date:	**2/7/2005**
Permit Type:	**EW OT**
Description:	**INSTALL 2 BATHROOMS ON 1ST FLOOR COMMERCIAL SPACE. NO CHANGE IN USE, EGRESS OR OCCUPANCY.**
Permit Description:	**EQUIPMENT WORK OTHER CONSTRUCTION EQUIPMENT**
Work Class:	
Proposed Use:	OTHER
Permit Number:	104023539-01-EW OT
Status:	ISSUED
Valuation:	$10,000.00
Contractor Company:	
Contractor Name:	NUWALL INC., NUWALL,INC, NUWALL INC, NUTWALL, INC.

Date:	**12/30/2004**
Permit Type:	
Description:	
Permit Description:	
Work Class:	
Proposed Use:	
Permit Number:	M241091
Status:	COMPLETED
Valuation:	$0.00
Contractor Company:	
Contractor Name:	CAN-DO ELEC., CONTR'G INC

Date:	**7/7/2004**
Permit Type:	**EW SP**
Description:	**PLUMBING, SPRINKLER AND MECHANICAL CHANGES.**
Permit Description:	**EQUIPMENT WORK SPRINKLER**
Work Class:	
Proposed Use:	OTHER
Permit Number:	103739670-02-EW SP
Status:	ISSUED
Valuation:	$72,000.00
Contractor Company:	
Contractor Name:	V.I.P FIRE SPRINKLERS INC, VIP FIRE SPRINKLERS INC

ADJOINING PROPERTY FINDINGS

Date:	**6/25/2004**
Permit Type:	**EW OT**
Description:	**ERECT INTERIOR STAIRCASE TO OCNNECT 3RD FLOOR TO 4TH FLOOR JOB FILED IN CONJUCTION WITH AND ALL FEES PAID ON #103739670 NO CHANGE IN USE EGRESS OR OC CUPANCY**
Permit Description:	**EQUIPMENT WORK OTHER CONSTRUCTION EQUIPMENT**
Work Class:	
Proposed Use:	OTHER
Permit Number:	103786912-01-EW OT
Status:	ISSUED
Valuation:	$8,000.00
Contractor Company:	
Contractor Name:	CUARDRO INTER. INC., CUARDRO INTERIORS INC, CUADRO INTERIORS CORP, CUADRO INTERIORS INC.

Date:	**5/27/2004**
Permit Type:	**PL**
Description:	**PLUMBING, SPRINKLER AND MECHANICAL CHANGES.**
Permit Description:	**PLUMBING**
Work Class:	
Proposed Use:	OTHER
Permit Number:	103739670-02-PL
Status:	ISSUED
Valuation:	$72,000.00
Contractor Company:	
Contractor Name:	CORIOLIS EFFECT,INC

ADJOINING PROPERTY FINDINGS

Date:	**5/24/2004**
Permit Type:	**EW OT**
Description:	**RENOVATE EXISTING COMMERCIAL SPACE. INTERIOR PARTITION CHANGES. NO CHANGE IN USE, EGRESS OR OCCUPANCY.**
Permit Description:	**EQUIPMENT WORK OTHER CONSTRUCTION EQUIPMENT**
Work Class:	
Proposed Use:	OTHER
Permit Number:	103739670-01-EW OT
Status:	ISSUED
Valuation:	$500,000.00
Contractor Company:	
Contractor Name:	CUADRO INTER. IC.

Date:	**5/24/2004**
Permit Type:	**EW MH**
Description:	**PLUMBING, SPRINKLER AND MECHANICAL CHANGES.**
Permit Description:	**EQUIPMENT WORK MECHANICAL/HVAC**
Work Class:	
Proposed Use:	OTHER
Permit Number:	103739670-02-EW MH
Status:	ISSUED
Valuation:	$72,000.00
Contractor Company:	
Contractor Name:	CUARDRO INTER.

Date:	**4/23/2004**
Permit Type:	
Description:	
Permit Description:	
Work Class:	
Proposed Use:	
Permit Number:	M233362
Status:	AWAITING INSPECTION REQUEST
Valuation:	$0.00
Contractor Company:	
Contractor Name:	MAZZA ELECTRIC CORP.

ADJOINING PROPERTY FINDINGS

Date: **10/9/2003**
Permit Type: **EW OT**
Description:

Permit Description: **EQUIPMENT WORK OTHER CONSTRUCTION EQUIPMENT**
Work Class:
Proposed Use:
Permit Number: 102359127-01-EW OT
Status: ISSUED
Valuation: $0.00
Contractor Company:
Contractor Name: CAPITAL IMPROVEMENT SERVI

Date: **10/9/2003**
Permit Type: **EW OT**
Description:

Permit Description: **EQUIPMENT WORK OTHER CONSTRUCTION EQUIPMENT**
Work Class:
Proposed Use:
Permit Number: 102359127-02-EW OT
Status: ISSUED
Valuation: $0.00
Contractor Company:
Contractor Name: CAPITAL IMPROVEMENT SERVI

Date: **7/28/2003**
Permit Type:
Description:

Permit Description:
Work Class:
Proposed Use:
Permit Number: M225431
Status: AWAITING INSPECTION REQUEST
Valuation: $0.00
Contractor Company:
Contractor Name: R & L SYSTEMS, INC.

ADJOINING PROPERTY FINDINGS

Date:	**5/6/2003**
Permit Type:	**EW MH**
Description:	**INSTALLATION OF 2 A/C UNITS ON THE 9TH FLOOR. (MISTAKENLY OMITTED FROM MECHANICAL FILING UNDER ALT #102504568.) NO CHANGE IN OCCUPANCY, USE OR EGRESS. L.L. #5 COMPLIANCE - FLOOR IS SPRINKLERED. (ALL MECHANICAL FEES PAID UNDER JOB #102504568)**
Permit Description:	**EQUIPMENT WORK MECHANICAL/HVAC**
Work Class:	
Proposed Use:	OTHER
Permit Number:	103433027-01-EW MH
Status:	ISSUED
Valuation:	$10,000.00
Contractor Company:	
Contractor Name:	NUCOR CONSTRUCTION CORP

Date:	**3/19/2003**
Permit Type:	**EQ SF**
Description:	**INSTALLATION OF A HEAVY DUTY SCAFFOLD 16 L X 150'H NO CHANGE IN EGRESS,U E OR OCCUPANCY NO STORAGE OF ANY CONSTRU CTION MATERIAL ON THE SACFFOLD.**
Permit Description:	**CONSTRUCTION EQUIPMENT SCAFFOLD**
Work Class:	
Proposed Use:	OTHER
Permit Number:	103410587-01-EQ SF
Status:	ISSUED
Valuation:	$0.00
Contractor Company:	
Contractor Name:	SPRING SCAFFOLDING, SPRING SCAFF., SPRING SCAFF, SPRING SCAFF, SPRING SCAFF., SPRING SCAFFODING, Z

ADJOINING PROPERTY FINDINGS

Date:	**3/19/2003**
Permit Type:	**EQ SH**
Description:	**INSTALLATION OF A HEAVY DUTYSIDEWALK SHE D 16'DURING FACADE REPAIR NO CH NGE IN EGRESS USE OR OCCUPANCY SHED TO C OMPLY WITH LL33/91 NO MATERIAL OR EQUIP ENT STORAGE ON SHED**
Permit Description:	**CONSTRUCTION EQUIPMENT SIDEWALK SHED**
Work Class:	
Proposed Use:	OTHER
Permit Number:	103410596-01-EQ SH
Status:	ISSUED
Valuation:	$0.00
Contractor Company:	
Contractor Name:	SPRING SCAFFOLDING, OUTDOOR INSTALL, OUTDOOR INSTALL, OUTDOOR ISTALL LLC, OUTDOOR INSTALLATIONS,

Date:	**3/14/2003**
Permit Type:	**EW OT**
Description:	
Permit Description:	**EQUIPMENT WORK OTHER CONSTRUCTION EQUIPMENT**
Work Class:	
Proposed Use:	
Permit Number:	102359127-01-EW OT
Status:	ISSUED
Valuation:	$0.00
Contractor Company:	
Contractor Name:	CAPITAL IMPROVEMENT SERVI

ADJOINING PROPERTY FINDINGS

Date: **3/14/2003**
Permit Type: **EW OT**
Description:

Permit Description: **EQUIPMENT WORK OTHER CONSTRUCTION EQUIPMENT**
Work Class:
Proposed Use:
Permit Number: 102359127-02-EW OT
Status: ISSUED
Valuation: $0.00
Contractor Company:
Contractor Name: CAPITAL IMPROVEMENT SERVI

Date: **3/4/2003**
Permit Type:
Description:

Permit Description:
Work Class:
Proposed Use:
Permit Number: M221130
Status: AWAITING INSPECTION REQUEST
Valuation: $0.00
Contractor Company:
Contractor Name: MAZZA ELECTRIC CORP.

Date: **11/1/2002**
Permit Type:
Description:

Permit Description:
Work Class:
Proposed Use:
Permit Number: M217581
Status: AWAITING INSPECTION REQUEST
Valuation: $0.00
Contractor Company:
Contractor Name: MAZZA ELECTRIC CORP.

ADJOINING PROPERTY FINDINGS

Date: **1/11/2002**
Permit Type:
Description:

Permit Description:
Work Class:
Proposed Use:
Permit Number: M208088
Status: AWAITING INSPECTION REQUEST
Valuation: $0.00
Contractor Company:
Contractor Name: MAZZA ELECTRIC CORP.

Date: **12/18/2001**
Permit Type:
Description:

Permit Description:
Work Class:
Proposed Use:
Permit Number: M207518
Status: COMPLETED
Valuation: $0.00
Contractor Company:
Contractor Name: ROZ-A-LITE ELEC'L CONTG I

Date: **7/26/2001**
Permit Type:
Description:

Permit Description:
Work Class:
Proposed Use:
Permit Number: M203348
Status: COMPLETED
Valuation: $0.00
Contractor Company:
Contractor Name: ROZ-A-LITE ELEC'L CONTG I

ADJOINING PROPERTY FINDINGS

Date: **9/20/2000**
Permit Type:
Description:

Permit Description:
Work Class:
Proposed Use:
Permit Number: M193549
Status: COMPLETED
Valuation: $0.00
Contractor Company:
Contractor Name: MAZZA ELECTRIC CORP.

Date: **5/23/2000**
Permit Type:
Description:

Permit Description:
Work Class:
Proposed Use:
Permit Number: M189874
Status: COMPLETED
Valuation: $0.00
Contractor Company:
Contractor Name: MAZZA ELECTRIC CORP.

Date: **1/21/1999**
Permit Type:
Description:

Permit Description:
Work Class:
Proposed Use:
Permit Number: M174640
Status: COMPLETED
Valuation: $0.00
Contractor Company:
Contractor Name: MAZZA ELECTRIC CORP.

ADJOINING PROPERTY FINDINGS

Date: **2/19/1997**
Permit Type:
Description:

Permit Description:
Work Class:
Proposed Use:
Permit Number: M151436
Status: COMPLETED
Valuation: $0.00
Contractor Company:
Contractor Name: BARTH-GROSS ELEC. CO., IN

Date: **1/24/1994**
Permit Type:
Description:

Permit Description:
Work Class:
Proposed Use:
Permit Number: M114959
Status: COMPLETED
Valuation: $0.00
Contractor Company:
Contractor Name: BIG SHOT ELECTRIC CORP.

Date: **7/14/1993**
Permit Type:
Description:

Permit Description:
Work Class:
Proposed Use:
Permit Number: M108583
Status: COMPLETED
Valuation: $0.00
Contractor Company:
Contractor Name: STEWART ELECTRIC INC.

ADJOINING PROPERTY FINDINGS

Date: **11/24/1992**
Permit Type:
Description:

Permit Description:
Work Class:
Proposed Use:
Permit Number: M101353
Status: COMPLETED
Valuation: $0.00
Contractor Company:
Contractor Name: MATROS ELEC. SERVICE CORP

Date: **9/1/1992**
Permit Type:
Description:

Permit Description:
Work Class:
Proposed Use:
Permit Number: M098536
Status: COMPLETED
Valuation: $0.00
Contractor Company:
Contractor Name: MATROS ELEC. SERVICE CORP

Date: **9/4/1991**
Permit Type:
Description:

Permit Description:
Work Class:
Proposed Use:
Permit Number: M085739
Status: COMPLETED
Valuation: $0.00
Contractor Company:
Contractor Name: CRAFTSMEN ELEC'L CO., INC

ADJOINING PROPERTY FINDINGS

Date: **7/23/1991**
Permit Type:
Description:

Permit Description:
Work Class:
Proposed Use:
Permit Number: M084262
Status: COMPLETED
Valuation: $0.00
Contractor Company:
Contractor Name: MATROS ELEC. SERVICE CORP

Date: **6/11/1991**
Permit Type:
Description:

Permit Description:
Work Class:
Proposed Use:
Permit Number: M082747
Status: COMPLETED
Valuation: $0.00
Contractor Company:
Contractor Name: JOSEPH B. JORDAN

Date: **4/9/1991**
Permit Type:
Description:

Permit Description:
Work Class:
Proposed Use:
Permit Number: M080411
Status: COMPLETED
Valuation: $0.00
Contractor Company:
Contractor Name: C. B. ELECTRIC, INC.

ADJOINING PROPERTY FINDINGS

Date: **8/30/1989**
Permit Type:
Description:

Permit Description:
Work Class:
Proposed Use:
Permit Number: M056732
Status: COMPLETED
Valuation: $0.00
Contractor Company:
Contractor Name: R & J MECHANICAL CORP.

Date: **8/16/1989**
Permit Type:
Description:

Permit Description:
Work Class:
Proposed Use:
Permit Number: M056223
Status: COMPLETED
Valuation: $0.00
Contractor Company:
Contractor Name: JUSTAN ELEC'L CONTR'G.

Date: **4/25/1989**
Permit Type:
Description:

Permit Description:
Work Class:
Proposed Use:
Permit Number: M051327
Status: COMPLETED
Valuation: $0.00
Contractor Company:
Contractor Name: C. B. ELECTRIC, INC.

ADJOINING PROPERTY FINDINGS

Date: **9/7/1988**
Permit Type:
Description:

Permit Description:
Work Class:
Proposed Use:
Permit Number: M041945
Status: COMPLETED
Valuation: $0.00
Contractor Company:
Contractor Name: JUSTAN ELEC'L CONTR'G.

Date: **10/22/1985**
Permit Type:
Description:

Permit Description:
Work Class:
Proposed Use:
Permit Number: 040319
Status: COMPLETED
Valuation: $0.00
Contractor Company:
Contractor Name: C. B. ELECTRIC, INC.

Date: **8/26/1985**
Permit Type:
Description:

Permit Description:
Work Class:
Proposed Use:
Permit Number: 036705
Status: COMPLETED
Valuation: $0.00
Contractor Company:
Contractor Name: MARCATO ELEVATOR CO., INC

ADJOINING PROPERTY FINDINGS

Date: **7/8/1985**
Permit Type:
Description:

Permit Description:
Work Class:
Proposed Use:
Permit Number: 033756
Status: COMPLETED
Valuation: $0.00
Contractor Company:
Contractor Name: C. A. IANNI & SONS, INC.

Date: **4/17/1985**
Permit Type:
Description:

Permit Description:
Work Class:
Proposed Use:
Permit Number: 008277
Status: COMPLETED
Valuation: $0.00
Contractor Company:
Contractor Name: FRED GELLER ELEC'L INC.

Date: **3/27/1985**
Permit Type:
Description:

Permit Description:
Work Class:
Proposed Use:
Permit Number: 024470
Status: AWAITING INSPECTION REQUEST
Valuation: $0.00
Contractor Company:
Contractor Name: CHRIST GATZONIS ELEC. CON

ADJOINING PROPERTY FINDINGS

Date: **3/27/1985**
Permit Type:
Description:

Permit Description:
Work Class:
Proposed Use:
Permit Number: 027470
Status: COMPLETED
Valuation: $0.00
Contractor Company:
Contractor Name: C. B. ELECTRIC, INC.

Date: **3/21/1985**
Permit Type:
Description:

Permit Description:
Work Class:
Proposed Use:
Permit Number: 022844
Status: COMPLETED
Valuation: $0.00
Contractor Company:
Contractor Name: KATCO ELECTRIC INC

Date: **3/21/1985**
Permit Type:
Description:

Permit Description:
Work Class:
Proposed Use:
Permit Number: 027469
Status: COMPLETED
Valuation: $0.00
Contractor Company:
Contractor Name: C. B. ELECTRIC, INC.

ADJOINING PROPERTY FINDINGS

Date: **2/13/1985**
Permit Type:
Description:

Permit Description:
Work Class:
Proposed Use:
Permit Number: 025167
Status: COMPLETED
Valuation: $0.00
Contractor Company:
Contractor Name: MARTY ALLEN ELEC'L CO.,IN

74 BLEECKER ST

Date: **8/31/2009**
Permit Type: **PL**
Description:

Permit Description: **PLUMBING**
Work Class:
Proposed Use:
Permit Number: 320044466-01-PL
Status: ISSUED
Valuation: $0.00
Contractor Company:
Contractor Name: DAVID JABLON, CITI ISLAND MECHANICAL IN

Date: **7/15/2009**
Permit Type: **EW OT**
Description:

Permit Description: **EQUIPMENT WORK OTHER CONSTRUCTION EQUIPMENT**
Work Class:
Proposed Use:
Permit Number: 320044466-01-EW OT
Status: ISSUED
Valuation: $0.00
Contractor Company:
Contractor Name: M. MARIN RESTORATION INC

ADJOINING PROPERTY FINDINGS

Date: **2/18/1999**
Permit Type:
Description:

Permit Description:
Work Class:
Proposed Use:
Permit Number: B186861
Status: HPD JOB AWAIT INSP REQUEST
Valuation: $0.00
Contractor Company:
Contractor Name: STAR-DEL ELECTRIC CORP.

Date: **4/9/1998**
Permit Type:
Description:

Permit Description:
Work Class:
Proposed Use:
Permit Number: B176407
Status: COMPLETED
Valuation: $0.00
Contractor Company:
Contractor Name: CRAFTSMEN ELEC'L CO., INC

Date: **7/17/1992**
Permit Type:
Description:

Permit Description:
Work Class:
Proposed Use:
Permit Number: M096648
Status: COMPLETED
Valuation: $0.00
Contractor Company:
Contractor Name: BALANCE ELEC CONT'G CORP.

ADJOINING PROPERTY FINDINGS

Date: **4/17/1985**
Permit Type:
Description:

Permit Description:
Work Class:
Proposed Use:
Permit Number: 006255
Status: COMPLETED
Valuation: $0.00
Contractor Company:
Contractor Name: SEYMOUR ELECTRIC SVC., IN

75 BLEECKER ST

Date: **1/22/2010**
Permit Type:
Description:

Permit Description:
Work Class:
Proposed Use:
Permit Number: M299356
Status: AWAITING INSPECTION REQUEST
Valuation: $0.00
Contractor Company:
Contractor Name: NEW GRAND ELECTRIC, INC.

Date: **11/21/2006**
Permit Type: **EW BL**
Description:

Permit Description: **EQUIPMENT WORK BOILER**
Work Class:
Proposed Use:
Permit Number: 100226596-01-EW BL
Status: ISSUED
Valuation: $0.00
Contractor Company:
Contractor Name: NULITE FUEL OIL CO., LTD

ADJOINING PROPERTY FINDINGS

Date: **11/21/2006**
Permit Type: **PL**
Description:

Permit Description: **PLUMBING**
Work Class:
Proposed Use:
Permit Number: 100226596-01-PL
Status: ISSUED
Valuation: $0.00
Contractor Company:
Contractor Name: NULITE FUEL OIL CO., LTD

Date: **6/27/2006**
Permit Type: **EW BL**
Description:

Permit Description: **EQUIPMENT WORK BOILER**
Work Class:
Proposed Use:
Permit Number: 100226596-01-EW BL
Status: ISSUED
Valuation: $0.00
Contractor Company:
Contractor Name: LYNES PLUMBING & HEATING CORP.

Date: **6/27/2006**
Permit Type: **PL**
Description:

Permit Description: **PLUMBING**
Work Class:
Proposed Use:
Permit Number: 100226596-01-PL
Status: ISSUED
Valuation: $0.00
Contractor Company:
Contractor Name: RICHARD LYNE'S PLBG&HTGCO, RICHARD LYNE'S PLBG&HTG

ADJOINING PROPERTY FINDINGS

Date: **9/24/1996**
Permit Type:
Description:

Permit Description:
Work Class:
Proposed Use:
Permit Number: B157920
Status: COMPLETED
Valuation: $0.00
Contractor Company:
Contractor Name: CERRITO ELEC OF N. Y. INC

Date: **3/29/1991**
Permit Type:
Description:

Permit Description:
Work Class:
Proposed Use:
Permit Number: M080028
Status: COMPLETED
Valuation: $0.00
Contractor Company:
Contractor Name: STEWART ELECTRIC INC.

Date: **10/16/1989**
Permit Type:
Description:

Permit Description:
Work Class:
Proposed Use:
Permit Number: M058493
Status: COMPLETED
Valuation: $0.00
Contractor Company:
Contractor Name: DATA ELECTRICAL CONTRS.,

ADJOINING PROPERTY FINDINGS

Date: **4/17/1985**
Permit Type:
Description:

Permit Description:
Work Class:
Proposed Use:
Permit Number: 011220D
Status: COMPLETED
Valuation: $0.00
Contractor Company:
Contractor Name: B & N ELECTRIC CORP.

77 BLEECKER ST

Date: **5/23/2012**
Permit Type: **EW OT**
Description: **HEREWITH FILING OF VERTICAL COMBINATION OF APARTMENTS FR0M 9TH TO 10TH FLOOR WITH INTERIOR PARTITIONS & PLUMBING WORK AS PER PLANS FILED.**

Permit Description: **EQUIPMENT WORK OTHER CONSTRUCTION EQUIPMENT**
Work Class:
Proposed Use: OTHER J-2
Permit Number: 120965759-01-EW OT
Status: ISSUED
Valuation: $21,000.00
Contractor Company:
Contractor Name: A & J GENERAL CONST GROUP

ADJOINING PROPERTY FINDINGS

Date:	**5/23/2012**
Permit Type:	**EW OT**
Description:	**HEREWITH FILING FOR STRUCTURALPLANS FOR NEW CONVIENCE STAIR FROM 9TH TO 10TH FLOOR AS PER PLANS FILED.**
Permit Description:	**EQUIPMENT WORK OTHER CONSTRUCTION EQUIPMENT**
Work Class:	
Proposed Use:	OTHER
Permit Number:	120965759-02-EW OT
Status:	ISSUED
Valuation:	$21,000.00
Contractor Company:	
Contractor Name:	A & J GENERAL CONST GROUP

Date:	**5/23/2012**
Permit Type:	**EW OT**
Description:	**HEREWITH FILING FOR DEMOLITION OF PART OF 10TH FLOOR FOR NEW CONVIENCE STAIR. TEMPORARY SHORING AS PER PLANS FILED.**
Permit Description:	**EQUIPMENT WORK OTHER CONSTRUCTION EQUIPMENT**
Work Class:	
Proposed Use:	OTHER
Permit Number:	120965759-03-EW OT
Status:	ISSUED
Valuation:	$23,000.00
Contractor Company:	
Contractor Name:	A & J GENERAL CONST GROUP

ADJOINING PROPERTY FINDINGS

Date:	**4/10/2012**
Permit Type:	**EW OT**
Description:	**ROOF RESTORATION AS PER PLAN. NO CHANGE TO OCCUPANCY, USE, EGRESS OR BULK.**
Permit Description:	**EQUIPMENT WORK OTHER CONSTRUCTION EQUIPMENT**
Work Class:	
Proposed Use:	OTHER J-2
Permit Number:	120860149-01-EW OT
Status:	ISSUED
Valuation:	$380,500.00
Contractor Company:	
Contractor Name:	WINDHAM CONTRACTING CORP

Date:	**3/30/2012**
Permit Type:	**EW OT**
Description:	**MINOR INTERIOR ALTERATIONS TO EXISTING CO-OP UNIT 700SF. NO CHANGE IN USE, ZONING, EGRESS OR OCCUPANCY.**
Permit Description:	**EQUIPMENT WORK OTHER CONSTRUCTION EQUIPMENT**
Work Class:	
Proposed Use:	OTHER RES
Permit Number:	121012965-01-EW OT
Status:	ISSUED
Valuation:	$32,000.00
Contractor Company:	
Contractor Name:	MICHAEL CATAPANO

ADJOINING PROPERTY FINDINGS

Date:	**3/23/2012**
Permit Type:	**EQ SH**
Description:	**INSTALLATION OF SIDEWALK SHED AS PER PLANS. NO CHANGE IN USE, EGRESS, OR OCCUPANCY. WORK SHALL COMPLY WITH 2008 BUILDING CODE CHAPTER 33**
Permit Description:	**CONSTRUCTION EQUIPMENT SIDEWALK SHED**
Work Class:	
Proposed Use:	OTHER RES
Permit Number:	121020493-01-EQ SH
Status:	ISSUED
Valuation:	$0.00
Contractor Company:	
Contractor Name:	EMPIRE SCAFFOLDING SYSTEM, TOWER BLDG SERVICES,INC

Date:	**2/24/2012**
Permit Type:	**EW OT**
Description:	**INTERIOR RENOVATION OF APARTMENT 617 AS PER PLANS FILED HEREWITH. NO CHANGE O OCCUPANCY USE OR EGRESS UNDER THIS APPLICATION.**
Permit Description:	**EQUIPMENT WORK OTHER CONSTRUCTION EQUIPMENT**
Work Class:	
Proposed Use:	OTHER J-2
Permit Number:	120965893-01-EW OT
Status:	ISSUED
Valuation:	$46,000.00
Contractor Company:	
Contractor Name:	TO SHARP CONST CO CORP

ADJOINING PROPERTY FINDINGS

Date:	**2/21/2012**
Permit Type:	**PL**
Description:	**HEREWITH FILING APPLICATION FOR THE INTERIOR RENOVATION OF APARTMENT 1029. WORK TO INCLUDE GENERAL CONSTRUCTION AND PLUMBING WORK AS INDICATED ON PLANS. NO CHANGE TO USE, EGRESS OR OCCUPANCY.**
Permit Description:	**PLUMBING**
Work Class:	
Proposed Use:	OTHER RES
Permit Number:	120916517-01-PL
Status:	ISSUED
Valuation:	$20,200.00
Contractor Company:	
Contractor Name:	QMB PLUMBING & HEATING IN, QMB PLUMBING & HTG INC, QMB PLUMBING & HEATING INC.

Date:	**2/17/2012**
Permit Type:	**EW OT**
Description:	**HEREWITH FILING APPLICATION FOR THE INTERIOR RENOVATION OF APARTMENT 1029. WORK TO INCLUDE GENERAL CONSTRUCTION AND PLUMBING WORK AS INDICATED ON PLANS. NO CHANGE TO USE, EGRESS OR OCCUPANCY.**
Permit Description:	**EQUIPMENT WORK OTHER CONSTRUCTION EQUIPMENT**
Work Class:	
Proposed Use:	OTHER RES
Permit Number:	120916517-01-EW OT
Status:	ISSUED
Valuation:	$20,200.00
Contractor Company:	
Contractor Name:	HIGH QUALITY CONSTRUCTION

ADJOINING PROPERTY FINDINGS

Date:	**12/9/2011**
Permit Type:	**EW OT**
Description:	
Permit Description:	**EQUIPMENT WORK OTHER CONSTRUCTION EQUIPMENT**
Work Class:	
Proposed Use:	
Permit Number:	120209425-01-EW OT
Status:	ISSUED
Valuation:	$0.00
Contractor Company:	
Contractor Name:	JVT ENTERPRISES INC

Date:	**12/6/2011**
Permit Type:	**EW OT**
Description:	**RENOVATION OF AN EXISTING APARMENT DWELLING WORK INCLUDES GENERAL CONSTRUCTION MECHANICAL AND PLUMBING MODIFICATION AS PER PLAN FILED HEREWITH NO CHANGE TO USE EGRES OR OCCUPANCY**
Permit Description:	**EQUIPMENT WORK OTHER CONSTRUCTION EQUIPMENT**
Work Class:	
Proposed Use:	OTHER RES
Permit Number:	120864172-01-EW OT
Status:	ISSUED
Valuation:	$39,000.00
Contractor Company:	
Contractor Name:	R & R CONSTRUCTION & WOO*

ADJOINING PROPERTY FINDINGS

Date:	**12/6/2011**
Permit Type:	**EW MH**
Description:	**RENOVATION OF AN EXISTING APARMENT DWELLING WORK INCLUDES GENERAL CONSTRUCTION MECHANICAL AND PLUMBING MODIFICATION AS PER PLAN FILED HEREWITH NO CHANGE TO USE EGRES OR OCCUPANCY**
Permit Description:	**EQUIPMENT WORK MECHANICAL/HVAC**
Work Class:	
Proposed Use:	OTHER RES
Permit Number:	120864172-01-EW MH
Status:	ISSUED
Valuation:	$39,000.00
Contractor Company:	
Contractor Name:	R & R CONSTRUCTION & WOO*

Date:	**12/5/2011**
Permit Type:	**EW OT**
Description:	**APPLICATION FILED FOR INTERIOR RENOVATION, MINOR PLUMBING, PARTITION WORK. NO CHANGE TO USE, EGRESS OR OCCUPANCY.**
Permit Description:	**EQUIPMENT WORK OTHER CONSTRUCTION EQUIPMENT**
Work Class:	
Proposed Use:	OTHER RES
Permit Number:	120864804-01-EW OT
Status:	ISSUED
Valuation:	$56,000.00
Contractor Company:	
Contractor Name:	HORIZON FINE INTERIOR,INC

ADJOINING PROPERTY FINDINGS

Date:	**9/7/2011**
Permit Type:	**EW SP**
Description:	
Permit Description:	**EQUIPMENT WORK SPRINKLER**
Work Class:	
Proposed Use:	
Permit Number:	120338517-01-EW SP
Status:	ISSUED
Valuation:	$0.00
Contractor Company:	
Contractor Name:	PRECISION PLBG SVCS., INC, HYDRO TECH MECH CORP, PRECISION PLMB SVCS INC, PRECISION PLUMBING, PRECIS

Date:	**9/1/2011**
Permit Type:	**PL**
Description:	
Permit Description:	**PLUMBING**
Work Class:	
Proposed Use:	
Permit Number:	120338517-01-PL
Status:	ISSUED
Valuation:	$0.00
Contractor Company:	
Contractor Name:	PRECISION PLBG SVCS., INC, HYDRO TECH MECH CORP, PRECISION PLMB SVCS INC, PRECISION PLUMBING, PRECIS

ADJOINING PROPERTY FINDINGS

Date:	**8/18/2011**
Permit Type:	**PL**
Description:	**RENOVATION OF EXISTING APT. UNIT #114, BASEMENT & 1ST FLR. MINOR PARTITIONS, DOORS, REFIN. WD. FLOORS, TILE, & PAINT. REPLACEMENT OF KITCHEN CABINETS, SINK & STOVE. REPLACEMENT AND/OR RELOCATION OF TOILETS, LAVS., & TUB. NO CHANGE OF USE, EGRESS, OR OCCUPANCY.**
Permit Description:	**PLUMBING**
Work Class:	
Proposed Use:	OTHER J-2
Permit Number:	120727393-01-PL
Status:	ISSUED
Valuation:	$38,000.00
Contractor Company:	
Contractor Name:	S.K. PIPING & HEATING COR, BETA PLUMBING & HTNG CORP

Date:	**8/10/2011**
Permit Type:	**EW OT**
Description:	**RENOVATION OF EXISTING APT. UNIT #114, BASEMENT & 1ST FLR. MINOR PARTITIONS, DOORS, REFIN. WD. FLOORS, TILE, & PAINT. REPLACEMENT OF KITCHEN CABINETS, SINK & STOVE. REPLACEMENT AND/OR RELOCATION OF TOILETS, LAVS., & TUB. NO CHANGE OF USE, EGRESS, OR OCCUPANCY.**
Permit Description:	**EQUIPMENT WORK OTHER CONSTRUCTION EQUIPMENT**
Work Class:	
Proposed Use:	OTHER J-2
Permit Number:	120727393-01-EW OT
Status:	ISSUED
Valuation:	$38,000.00
Contractor Company:	
Contractor Name:	VETACO CONSTRUCTION INC

ADJOINING PROPERTY FINDINGS

Date:	**8/2/2011**
Permit Type:	**EW OT**
Description:	
Permit Description:	**EQUIPMENT WORK OTHER CONSTRUCTION EQUIPMENT**
Work Class:	
Proposed Use:	
Permit Number:	120330463-02-EW OT
Status:	ISSUED
Valuation:	$0.00
Contractor Company:	
Contractor Name:	CONSTRUCTION EXPERT INC

Date:	**8/1/2011**
Permit Type:	**EW OT**
Description:	**FACADE RESTORATION AS PER PLAN. NO CHANGE TO OCCUPANCY, USE, EGRESS OR BULK.**
Permit Description:	**EQUIPMENT WORK OTHER CONSTRUCTION EQUIPMENT**
Work Class:	
Proposed Use:	OTHER J-2
Permit Number:	120760907-01-EW OT
Status:	ISSUED
Valuation:	$19,570.00
Contractor Company:	
Contractor Name:	SKYLINE RESTORATION INC

ADJOINING PROPERTY FINDINGS

Date:	**8/1/2011**
Permit Type:	**AL**
Description:	**INSTALLATION OF ADDITIONAL TELECOMMUNICATIONS CABINET ON EXISTING DUNNAGE ON R OOF. INSTALLATION OF RELATED ANTENNAS ON ROOF. ALL WORK IN COMPLIANCE WITH TPP N #5/98. NO CHANGE TO USE, EGRESS OR OCCUPANCY.**
Permit Description:	**ALTERATION**
Work Class:	
Proposed Use:	OTHER RES
Permit Number:	120593642-01-AL
Status:	ISSUED
Valuation:	$25,000.00
Contractor Company:	
Contractor Name:	SQUAN CONSTRUCTION SERVIC

Date:	**3/24/2011**
Permit Type:	**EQ SH**
Description:	**INSTALLATION OF HEAVY DUTY SIDEWALK SHED A TOTAL OF 40 L.F. AT 77 BLEEKER STREET DURING REMEDIAL REPAIRS, WORK SHALL COMPLY WITH 2008 BUILDING CODE CHAPTER 33. NO CHANGE IN USE, EGRESS OR OCCUPANCY.**
Permit Description:	**CONSTRUCTION EQUIPMENT SIDEWALK SHED**
Work Class:	
Proposed Use:	OTHER J-2
Permit Number:	120489756-01-EQ SH
Status:	ISSUED
Valuation:	$0.00
Contractor Company:	
Contractor Name:	EVEREST SCAFFOLDING INC

ADJOINING PROPERTY FINDINGS

Date:	**3/21/2011**
Permit Type:	**EW OT**
Description:	**EXTERIOR RESTORATION NO CHANGE TO OCCUPANCY, USE, EGRESS OR BULK.**
Permit Description:	**EQUIPMENT WORK OTHER CONSTRUCTION EQUIPMENT**
Work Class:	
Proposed Use:	OTHER J-2
Permit Number:	120508334-01-EW OT
Status:	ISSUED
Valuation:	$19,000.00
Contractor Company:	
Contractor Name:	SKYLINE RESTORATION INC

Date:	**2/16/2011**
Permit Type:	**AL**
Description:	
Permit Description:	**ALTERATION**
Work Class:	
Proposed Use:	
Permit Number:	120362696-01-AL
Status:	ISSUED
Valuation:	$0.00
Contractor Company:	
Contractor Name:	RED WING ELECTRIC INC

Date:	**12/17/2010**
Permit Type:	**PL**
Description:	
Permit Description:	**PLUMBING**
Work Class:	
Proposed Use:	
Permit Number:	120330463-01-PL
Status:	ISSUED
Valuation:	$0.00
Contractor Company:	
Contractor Name:	ORION PLUMBING & HTG CORP, GREAT CITY PLBG & HTG COR

ADJOINING PROPERTY FINDINGS

Date:	**12/14/2010**
Permit Type:	**EW OT**
Description:	**EXTERIOR RESTORATION NO CHANGE TO OCCUPANCY, USE, EGRESS OR BULK.**
Permit Description:	**EQUIPMENT WORK OTHER CONSTRUCTION EQUIPMENT**
Work Class:	
Proposed Use:	OTHER J-2
Permit Number:	120508334-01-EW OT
Status:	ISSUED
Valuation:	$19,000.00
Contractor Company:	
Contractor Name:	SKYLINE RESTORATION INC

Date:	**10/6/2010**
Permit Type:	**EQ SH**
Description:	**INSTALLATION OF HEAVY DUTY SIDEWALK SHED A TOTAL OF 40 L.F. AT 77 BLEEKER STREET DURING REMEDIAL REPAIRS, WORK SHALL COMPLY WITH 2008 BUILDING CODE CHAPTER 33. NO CHANGE IN USE, EGRESS OR OCCUPANCY.**
Permit Description:	**CONSTRUCTION EQUIPMENT SIDEWALK SHED**
Work Class:	
Proposed Use:	OTHER J-2
Permit Number:	120489756-01-EQ SH
Status:	ISSUED
Valuation:	$0.00
Contractor Company:	
Contractor Name:	EVEREST SCAFFOLDING INC

ADJOINING PROPERTY FINDINGS

Date: **9/30/2010**
Permit Type:
Description:

Permit Description:
Work Class:
Proposed Use:
Permit Number: M307301
Status: AWAITING INSPECTION REQUEST
Valuation: $0.00
Contractor Company:
Contractor Name: BOROWIDE ELECT'L CONTR'S

Date: **7/29/2010**
Permit Type: **EW OT**
Description:

Permit Description: **EQUIPMENT WORK OTHER CONSTRUCTION EQUIPMENT**
Work Class:
Proposed Use:
Permit Number: 120330463-01-EW OT
Status: ISSUED
Valuation: $0.00
Contractor Company:
Contractor Name: CONSTRUCTION EXPERT INC

Date: **6/18/2010**
Permit Type: **EW SP**
Description:

Permit Description: **EQUIPMENT WORK SPRINKLER**
Work Class:
Proposed Use:
Permit Number: 120338517-01-EW SP
Status: ISSUED
Valuation: $0.00
Contractor Company:
Contractor Name: PRECISION PLBG SVCS., INC, HYDRO TECH MECH CORP, PRECISION PLMB SVCS INC, PRECISION PLUMBING, PRECIS

ADJOINING PROPERTY FINDINGS

Date: **6/11/2010**
Permit Type: **PL**
Description:

Permit Description: **PLUMBING**
Work Class:
Proposed Use:
Permit Number: 120338517-01-PL
Status: ISSUED
Valuation: $0.00
Contractor Company:
Contractor Name: PRECISION PLBG SVCS., INC, HYDRO TECH MECH CORP, PRECISION PLMB SVCS INC, PRECISION PLUMBING, PRECIS

Date: **6/10/2010**
Permit Type: **EW MH**
Description:

Permit Description: **EQUIPMENT WORK MECHANICAL/HVAC**
Work Class:
Proposed Use:
Permit Number: 120338517-01-EW MH
Status: ISSUED
Valuation: $0.00
Contractor Company:
Contractor Name: C&R SMART CONSTRUCTIONS C

Date: **6/10/2010**
Permit Type: **EW OT**
Description:

Permit Description: **EQUIPMENT WORK OTHER CONSTRUCTION EQUIPMENT**
Work Class:
Proposed Use:
Permit Number: 120338517-01-EW OT
Status: ISSUED
Valuation: $0.00
Contractor Company:
Contractor Name: C&R SMART CONSTRUCTIONS C

ADJOINING PROPERTY FINDINGS

Date: **6/2/2010**
Permit Type: **PL**
Description:

Permit Description: **PLUMBING**
Work Class:
Proposed Use:
Permit Number: 120284995-01-PL
Status: ISSUED
Valuation: $0.00
Contractor Company:
Contractor Name: QMB PLUMBING & HEATING IN, QMB PLUMBING & HTG INC, QMB PLUMBING & HEATING INC.

Date: **5/25/2010**
Permit Type: **PL**
Description:

Permit Description: **PLUMBING**
Work Class:
Proposed Use:
Permit Number: 104001447-01-PL
Status: ISSUED
Valuation: $0.00
Contractor Company:
Contractor Name: PARKSET PLBG CO INC, PARKSET PLMBG CO.,INC

Date: **5/21/2010**
Permit Type:
Description:

Permit Description:
Work Class:
Proposed Use:
Permit Number: M302950
Status: COMPLETED
Valuation: $0.00
Contractor Company:
Contractor Name: A TECH ELEC. ENTERPRISES

ADJOINING PROPERTY FINDINGS

Date: **4/9/2010**
Permit Type: **EW OT**
Description:

Permit Description: **EQUIPMENT WORK OTHER CONSTRUCTION EQUIPMENT**
Work Class:
Proposed Use:
Permit Number: 120284995-01-EW OT
Status: ISSUED
Valuation: $0.00
Contractor Company:
Contractor Name: A & J GENERAL CONST GROUP

Date: **1/6/2010**
Permit Type: **EW OT**
Description:

Permit Description: **EQUIPMENT WORK OTHER CONSTRUCTION EQUIPMENT**
Work Class:
Proposed Use:
Permit Number: 120209425-01-EW OT
Status: ISSUED
Valuation: $0.00
Contractor Company:
Contractor Name: JVT ENTERPRISES INC

Date: **12/11/2009**
Permit Type: **EW OT**
Description:

Permit Description: **EQUIPMENT WORK OTHER CONSTRUCTION EQUIPMENT**
Work Class:
Proposed Use:
Permit Number: 120200898-01-EW OT
Status: ISSUED
Valuation: $0.00
Contractor Company:
Contractor Name: VETACO CONSTRUCTION INC

ADJOINING PROPERTY FINDINGS

Date: **10/27/2009**
Permit Type:
Description:

Permit Description:
Work Class:
Proposed Use:
Permit Number: M297304
Status: ADMINISTRATIVELY CLOSED (MINOR WORK)
Valuation: $0.00
Contractor Company:
Contractor Name: APPROVED ELECTRIC CORP.

Date: **9/17/2009**
Permit Type: **PL**
Description:

Permit Description: **PLUMBING**
Work Class:
Proposed Use:
Permit Number: 120119987-01-PL
Status: ISSUED
Valuation: $0.00
Contractor Company:
Contractor Name: ARIANA CONTRACTING INC

Date: **8/28/2009**
Permit Type: **EW OT**
Description:

Permit Description: **EQUIPMENT WORK OTHER CONSTRUCTION EQUIPMENT**
Work Class:
Proposed Use:
Permit Number: 120119987-01-EW OT
Status: ISSUED
Valuation: $0.00
Contractor Company:
Contractor Name: VETACO CONSTRUCTION INC

ADJOINING PROPERTY FINDINGS

Date: **11/17/2008**
Permit Type:
Description:

Permit Description:
Work Class:
Proposed Use:
Permit Number: M287077
Status: AWAITING INSPECTION REQUEST
Valuation: $0.00
Contractor Company:
Contractor Name: JOSEPH WEINSTEIN ELECTRIC

Date: **10/22/2008**
Permit Type: **AL**
Description: **INSTALLATING TELECOMMUNCATION CABINETS ON NEW STEEL PLATFORM ON ROOF.RELATED A NTENNAS ARE ON TH EROOF. ALL IN CONFORMANCE WITH TPPN 5/98. NO CHANGE IN USE, EGRESS OR OCCUPANCY**

Permit Description: **ALTERATION**
Work Class:
Proposed Use: OTHER J-2
Permit Number: 110309087-01-AL
Status: ISSUED
Valuation: $35,000.00
Contractor Company:
Contractor Name: VANTAGE ASSOC., INC

Date: **4/3/2008**
Permit Type:
Description:

Permit Description:
Work Class:
Proposed Use:
Permit Number: M279124
Status: AWAITING INSPECTION REQUEST
Valuation: $0.00
Contractor Company:
Contractor Name: VERIFIED ELECL &.TECHL SV

ADJOINING PROPERTY FINDINGS

Date: **12/24/2007**
Permit Type: **PL**
Description:

Permit Description: **PLUMBING**
Work Class:
Proposed Use:
Permit Number: 110036345-01-PL
Status: ISSUED
Valuation: $0.00
Contractor Company:
Contractor Name: EMR MECHANICAL CORP, RETCON MECHANICAL CORP

Date: **12/15/2007**
Permit Type:
Description:

Permit Description:
Work Class:
Proposed Use:
Permit Number: M275190
Status: COMPLETED
Valuation: $0.00
Contractor Company:
Contractor Name: RITE-UP ELECTRIC INC.

Date: **12/7/2007**
Permit Type: **EW OT**
Description:

Permit Description: **EQUIPMENT WORK OTHER CONSTRUCTION EQUIPMENT**
Work Class:
Proposed Use:
Permit Number: 110036345-01-EW OT
Status: ISSUED
Valuation: $0.00
Contractor Company:
Contractor Name: NEW YORK KITCHEN & BATH

ADJOINING PROPERTY FINDINGS

Date:	**10/26/2007**
Permit Type:	**PL**
Description:	**Combination of apartments 326 and 327. Remove and install interior partitions, door and plumbing fixtures. No chagne to use, egress or occupancy.**
Permit Description:	**PLUMBING**
Work Class:	
Proposed Use:	OTHER
Permit Number:	104845394-01-PL
Status:	ISSUED
Valuation:	$76,000.00
Contractor Company:	
Contractor Name:	C2 PLUMBING CORP, CASE PLUMBING LLC

Date:	**9/18/2007**
Permit Type:	**EW MH**
Description:	**Combination of apartments 326 and 327. Remove and install interior partitions, door and plumbing fixtures. No chagne to use, egress or occupancy.**
Permit Description:	**EQUIPMENT WORK MECHANICAL/HVAC**
Work Class:	
Proposed Use:	OTHER
Permit Number:	104845394-01-EW MH
Status:	ISSUED
Valuation:	$76,000.00
Contractor Company:	
Contractor Name:	TJUN INDRUSTRIES INC

ADJOINING PROPERTY FINDINGS

Date:	**9/18/2007**
Permit Type:	**EW OT**
Description:	**Combination of apartments 326 and 327. Remove and install interior partitions, door and plumbing fixtures. No chagne to use, egress or occupancy.**
Permit Description:	**EQUIPMENT WORK OTHER CONSTRUCTION EQUIPMENT**
Work Class:	
Proposed Use:	OTHER
Permit Number:	104845394-01-EW OT
Status:	ISSUED
Valuation:	$76,000.00
Contractor Company:	
Contractor Name:	TJUN INDRUSTRIES INC

Date:	**9/18/2007**
Permit Type:	**EW OT**
Description:	**Structural work as per attached plans. No change to use, egress or occupancy.**
Permit Description:	**EQUIPMENT WORK OTHER CONSTRUCTION EQUIPMENT**
Work Class:	
Proposed Use:	OTHER
Permit Number:	104845394-02-EW OT
Status:	ISSUED
Valuation:	$5,000.00
Contractor Company:	
Contractor Name:	TJUN INDRUSTRIES INC

Date:	**7/26/2007**
Permit Type:	
Description:	
Permit Description:	
Work Class:	
Proposed Use:	
Permit Number:	M270024
Status:	COMPLETED
Valuation:	$0.00
Contractor Company:	
Contractor Name:	METROTECH ELECTRIC CORP

ADJOINING PROPERTY FINDINGS

Date:	**5/15/2007**
Permit Type:	**PL**
Description:	**COMBINE TWO EXISTING APARTMENT TO CREATE A SINGLE CLASS 'A' APARTMENT CLUDING MISC. PARTITION CHANGES. REVISE PLUMBING WORK AND MECHANICAL CONNECTION TO VENT EXHAUST. EXTEND BALCONY. NO CHA NGE TO USE, EGRESS OR OCCUPANCY.**
Permit Description:	**PLUMBING**
Work Class:	
Proposed Use:	OTHER
Permit Number:	104101516-01-PL
Status:	ISSUED
Valuation:	$128,000.00
Contractor Company:	
Contractor Name:	J.BARONE AND CO, J.BARONE AND CO INC, J BARONE & CO INC, J.BARONE & CO. INC, J. BARONE AND CO INC, J

Date:	**5/4/2007**
Permit Type:	**EW OT**
Description:	**COMBINE TWO EXISTING APARTMENT TO CREATE A SINGLE CLASS 'A' APARTMENT CLUDING MISC. PARTITION CHANGES. REVISE PLUMBING WORK AND MECHANICAL CONNECTION TO VENT EXHAUST. EXTEND BALCONY. NO CHA NGE TO USE, EGRESS OR OCCUPANCY.**
Permit Description:	**EQUIPMENT WORK OTHER CONSTRUCTION EQUIPMENT**
Work Class:	
Proposed Use:	OTHER
Permit Number:	104101516-01-EW OT
Status:	ISSUED
Valuation:	$128,000.00
Contractor Company:	
Contractor Name:	VETACO, INC.

ADJOINING PROPERTY FINDINGS

Date:	**4/18/2007**
Permit Type:	**EW OT**
Description:	**COMBINE TWO EXISTING APARTMENT TO CREATE A SINGLE CLASS 'A' APARTMENT CLUDING MISC. PARTITION CHANGES. REVISE PLUMBING WORK AND MECHANICAL CONNECTION TO VENT EXHAUST. EXTEND BALCONY. NO CHA NGE TO USE, EGRESS OR OCCUPANCY.**
Permit Description:	**EQUIPMENT WORK OTHER CONSTRUCTION EQUIPMENT**
Work Class:	
Proposed Use:	OTHER
Permit Number:	104101516-01-EW OT
Status:	ISSUED
Valuation:	$128,000.00
Contractor Company:	
Contractor Name:	VETACO CONSTRUCTION INC

Date:	**3/22/2007**
Permit Type:	**EW OT**
Description:	**COMBINE TWO EXISTING APARTMENT TO CREATE A SINGLE CLASS 'A' APARTMENT CLUDING MISC. PARTITION CHANGES. REVISE PLUMBING WORK AND MECHANICAL CONNECTION TO VENT EXHAUST. EXTEND BALCONY. NO CHA NGE TO USE, EGRESS OR OCCUPANCY.**
Permit Description:	**EQUIPMENT WORK OTHER CONSTRUCTION EQUIPMENT**
Work Class:	
Proposed Use:	OTHER
Permit Number:	104101516-01-EW OT
Status:	ISSUED
Valuation:	$128,000.00
Contractor Company:	
Contractor Name:	CITI STRUCTURE LLC

ADJOINING PROPERTY FINDINGS

Date:	**8/15/2006**
Permit Type:	**EW OT**
Description:	**Facade restoration. No change to egress, use or occupancy. Sidewalk shed filed under a separate application.**
Permit Description:	**EQUIPMENT WORK OTHER CONSTRUCTION EQUIPMENT**
Work Class:	
Proposed Use:	OTHER
Permit Number:	104517140-01-EW OT
Status:	ISSUED
Valuation:	$90,000.00
Contractor Company:	
Contractor Name:	BAY RESTORATION CORP

Date:	**5/30/2006**
Permit Type:	**PL**
Description:	**install new water closet install new plumbing fixtures minor partition work no change to use occupancy or egress**
Permit Description:	**PLUMBING**
Work Class:	
Proposed Use:	OTHER
Permit Number:	104405494-01-PL
Status:	ISSUED
Valuation:	$10,000.00
Contractor Company:	
Contractor Name:	WEXLER PLUMBING & HEATING

ADJOINING PROPERTY FINDINGS

Date:	**4/26/2006**
Permit Type:	**PL**
Description:	**install new water closet install new plumbing fixtures minor partition work no change to use occupancy or egress**
Permit Description:	**PLUMBING**
Work Class:	
Proposed Use:	OTHER
Permit Number:	104405494-01-PL
Status:	ISSUED
Valuation:	$10,000.00
Contractor Company:	
Contractor Name:	J.BARONE AND CO, J.BARONE AND CO INC, J BARONE & CO INC, J.BARONE & CO. INC, J. BARONE AND CO INC, J

Date:	**4/18/2006**
Permit Type:	**EW OT**
Description:	**install new water closet install new plumbing fixtures minor partition work no change to use occupancy or egress**
Permit Description:	**EQUIPMENT WORK OTHER CONSTRUCTION EQUIPMENT**
Work Class:	
Proposed Use:	OTHER
Permit Number:	104405494-01-EW OT
Status:	ISSUED
Valuation:	$10,000.00
Contractor Company:	
Contractor Name:	BROADWAY KITCHENS & BATHS

ADJOINING PROPERTY FINDINGS

Date:	**4/12/2006**
Permit Type:	**EQ SH**
Description:	**INSTALLATION OF A HEAVY DUTY SIDEWALK SHED28' DURING FACADE REPAIR. NO CHANGE IN USE, EGRESS OR OCCUPANCY. SHED TO COMPLY WITH LL33/91 AND TPPN 9/99.**
Permit Description:	**CONSTRUCTION EQUIPMENT SIDEWALK SHED**
Work Class:	
Proposed Use:	OTHER
Permit Number:	104277131-01-EQ SH
Status:	ISSUED
Valuation:	$0.00
Contractor Company:	
Contractor Name:	O'FARRELL SCAFFOLDING & E

Date:	**2/23/2006**
Permit Type:	
Description:	
Permit Description:	
Work Class:	
Proposed Use:	
Permit Number:	M253325
Status:	COMPLETED
Valuation:	$0.00
Contractor Company:	
Contractor Name:	JOHN H. MOORE

ADJOINING PROPERTY FINDINGS

Date:	**2/3/2006**
Permit Type:	**PL**
Description:	**Kitchen and bathroom renovation at apt. 309W. Remove and install minor partitions and plumbing fixtues. No change to use, egress or occupancy.**
Permit Description:	**PLUMBING**
Work Class:	
Proposed Use:	OTHER
Permit Number:	104329264-01-PL
Status:	ISSUED
Valuation:	$16,000.00
Contractor Company:	
Contractor Name:	HENRY MYERS PLBG & HTG, HENRY MYERS PLUMB HEAT, HENRY MEYER PLUMB HEAT, HENRY MYERS PLUMBING & HEAT

Date:	**1/25/2006**
Permit Type:	
Description:	
Permit Description:	
Work Class:	
Proposed Use:	
Permit Number:	M252543
Status:	COMPLETED
Valuation:	$0.00
Contractor Company:	
Contractor Name:	CHRISTOPHER JON ELEC'L

ADJOINING PROPERTY FINDINGS

Date:	**1/20/2006**
Permit Type:	**EW OT**
Description:	**Structural work to reinforce opening between kitchen and dining room. No change to use, egress or occupancy.**
Permit Description:	**EQUIPMENT WORK OTHER CONSTRUCTION EQUIPMENT**
Work Class:	
Proposed Use:	OTHER
Permit Number:	104329264-02-EW OT
Status:	ISSUED
Valuation:	$5,000.00
Contractor Company:	
Contractor Name:	KENNAN ASH CORP

Date:	**1/18/2006**
Permit Type:	**EW OT**
Description:	**Kitchen and bathroom renovation at apt. 309W. Remove and install minor partitions and plumbing fixtues. No change to use, egress or occupancy.**
Permit Description:	**EQUIPMENT WORK OTHER CONSTRUCTION EQUIPMENT**
Work Class:	
Proposed Use:	OTHER
Permit Number:	104329264-01-EW OT
Status:	ISSUED
Valuation:	$16,000.00
Contractor Company:	
Contractor Name:	KENNAN ASH CORP

ADJOINING PROPERTY FINDINGS

Date:	**11/17/2005**
Permit Type:	**PL**
Description:	**Apartment renovation, remove and install interior partitions, doors, and plumbing fixtures per attached plans. NO CHANGE TO USE, EGRESS, OR OCCUPANCY.**
Permit Description:	**PLUMBING**
Work Class:	
Proposed Use:	OTHER
Permit Number:	103578193-01-PL
Status:	ISSUED
Valuation:	$18,000.00
Contractor Company:	
Contractor Name:	GUSTAVE M MENOCAL CONTRACTING IN, GUSTAVE M. MENOCAL CONTRACTING I, GUSTAVE MENOCAL CONTRACTING INC

Date:	**11/7/2005**
Permit Type:	**EQ SH**
Description:	**INSTALLATION OF A HEAVY DUTY SIDEWALK SHED28' DURING FACADE REPAIR. NO CHANGE IN USE, EGRESS OR OCCUPANCY. SHED TO COMPLY WITH LL33/91 AND TPPN 9/99.**
Permit Description:	**CONSTRUCTION EQUIPMENT SIDEWALK SHED**
Work Class:	
Proposed Use:	OTHER
Permit Number:	104277131-01-EQ SH
Status:	ISSUED
Valuation:	$0.00
Contractor Company:	
Contractor Name:	O'FARRELL SCAFFOLDING & E

ADJOINING PROPERTY FINDINGS

Date:	**9/1/2005**
Permit Type:	**PL**
Description:	**Interior alteration of existing apartment. Gut interior demolition of existing partitions and plumbing fixtures. Construction of new partitions, bathroom, kitchen, and new floor, wall, and ceiling finishes. Reconstuct and repair two existing fireplaces. Replace three existing water cooled heat pump**
Permit Description:	**PLUMBING**
Work Class:	
Proposed Use:	OTHER
Permit Number:	104176286-01-PL
Status:	ISSUED
Valuation:	$96,000.00
Contractor Company:	
Contractor Name:	WILLIAM C. GERAKARIS P&H

Date:	**8/30/2005**
Permit Type:	
Description:	
Permit Description:	
Work Class:	
Proposed Use:	
Permit Number:	M248573
Status:	CLOSED/CANCELLED
Valuation:	$0.00
Contractor Company:	
Contractor Name:	ECS ELEC'L CONTG SERV INC

ADJOINING PROPERTY FINDINGS

Date:	**8/29/2005**
Permit Type:	**EW OT**
Description:	**Interior alteration of existing apartment. Gut interior demolition of existing partitions and plumbing fixtures. Construction of new partitions, bathroom, kitchen, and new floor, wall, and ceiling finishes. Reconstuct and repair two existing fireplaces. Replace three existing water cooled heat pump**
Permit Description:	**EQUIPMENT WORK OTHER CONSTRUCTION EQUIPMENT**
Work Class:	
Proposed Use:	OTHER
Permit Number:	104176286-01-EW OT
Status:	ISSUED
Valuation:	$96,000.00
Contractor Company:	
Contractor Name:	FNBC CORPORATION

Date:	**8/5/2005**
Permit Type:	**EW OT**
Description:	**Interior alteration of existing apartment. Gut interior demolition of existing partitions, floor, wall and ceiling finishes. No change to existing use, occupancy, egress, or bulk.**
Permit Description:	**EQUIPMENT WORK OTHER CONSTRUCTION EQUIPMENT**
Work Class:	
Proposed Use:	OTHER
Permit Number:	104190082-01-EW OT
Status:	ISSUED
Valuation:	$4,000.00
Contractor Company:	
Contractor Name:	FNBC CORPORATION

ADJOINING PROPERTY FINDINGS

Date:	**7/8/2005**
Permit Type:	**EW OT**
Description:	
Permit Description:	**EQUIPMENT WORK OTHER CONSTRUCTION EQUIPMENT**
Work Class:	
Proposed Use:	
Permit Number:	104126241-01-EW OT
Status:	ISSUED
Valuation:	$0.00
Contractor Company:	
Contractor Name:	FAUCHER CONSTR LLC, FAUCHER CONSTRUCTION , LLC., FAUCHER CONSTRUCTION LLC

Date:	**6/9/2005**
Permit Type:	**PL**
Description:	**Renovate apartment on floor 6 & 6M. Work to include general construction and plumbing. NO change to use, egress or occupancy.**
Permit Description:	**PLUMBING**
Work Class:	
Proposed Use:	OTHER
Permit Number:	103724828-01-PL
Status:	ISSUED
Valuation:	$60,000.00
Contractor Company:	
Contractor Name:	S.J. VISION 7 SON P&H

ADJOINING PROPERTY FINDINGS

Date:	**5/10/2005**
Permit Type:	**EW MH**
Description:	**Minor apartment renovation to include construction of new partitions and plumbing, modification to ventilation as shown on plans filed herewith. No change in use, egress, or occupancy.**
Permit Description:	**EQUIPMENT WORK MECHANICAL/HVAC**
Work Class:	
Proposed Use:	OTHER
Permit Number:	104084036-01-EW MH
Status:	ISSUED
Valuation:	$20,000.00
Contractor Company:	
Contractor Name:	FOCUS CONSTRUCTION GP*, FOCUS CONSTRUCTION GROUP

Date:	**5/10/2005**
Permit Type:	**EW OT**
Description:	**Minor apartment renovation to include construction of new partitions and plumbing, modification to ventilation as shown on plans filed herewith. No change in use, egress, or occupancy.**
Permit Description:	**EQUIPMENT WORK OTHER CONSTRUCTION EQUIPMENT**
Work Class:	
Proposed Use:	OTHER
Permit Number:	104084036-01-EW OT
Status:	ISSUED
Valuation:	$20,000.00
Contractor Company:	
Contractor Name:	FOCUS CONSTRUCTION GP*, FOCUS CONSTRUCTION GROUP

ADJOINING PROPERTY FINDINGS

Date:	**4/20/2005**
Permit Type:	**PL**
Description:	**Combination of apartments 306 and 307, i nterior demolition and construc new walls, relocate plumbing fixtures. N o change in use egress and occupancy**
Permit Description:	**PLUMBING**
Work Class:	
Proposed Use:	OTHER
Permit Number:	104001447-01-PL
Status:	ISSUED
Valuation:	$25,000.00
Contractor Company:	
Contractor Name:	PARKSET PLBG CO INC, PARKSET PLMBG CO.,INC

Date:	**1/14/2005**
Permit Type:	**EW OT**
Description:	**Combination of apartments 306 and 307, i nterior demolition and construc new walls, relocate plumbing fixtures. N o change in use egress and occupancy**
Permit Description:	**EQUIPMENT WORK OTHER CONSTRUCTION EQUIPMENT**
Work Class:	
Proposed Use:	OTHER
Permit Number:	104001447-01-EW OT
Status:	ISSUED
Valuation:	$25,000.00
Contractor Company:	
Contractor Name:	VENEZIA INTERIORS CORP

Date:	**1/14/2005**
Permit Type:	**EW OT**
Description:	**HEREWITH FILING STRUCTURAL WORK**
Permit Description:	**EQUIPMENT WORK OTHER CONSTRUCTION EQUIPMENT**
Work Class:	
Proposed Use:	OTHER
Permit Number:	104001447-02-EW OT
Status:	ISSUED
Valuation:	$8,000.00
Contractor Company:	
Contractor Name:	VENEZIA INTERIORS CORP

ADJOINING PROPERTY FINDINGS

Date: **1/10/2005**
Permit Type:
Description:

Permit Description:
Work Class:
Proposed Use:
Permit Number: M241364
Status: AWAITING INSPECTION REQUEST
Valuation: $0.00
Contractor Company:
Contractor Name: R & L SYSTEMS, INC.

Date: **12/17/2004**
Permit Type:
Description:

Permit Description:
Work Class:
Proposed Use:
Permit Number: M240655
Status: AWAITING INSPECTION REQUEST
Valuation: $0.00
Contractor Company:
Contractor Name: JECO ELEC'L SERVICE CORP.

Date: **7/30/2004**
Permit Type: **EW OT**
Description: **Renovate apt 829. Relocate convenience stair to mezz. Replace plumbing fixtures on lower floor. Install new wc and lav on mezz. No change to use egress or occupancy under this application**

Permit Description: **EQUIPMENT WORK OTHER CONSTRUCTION EQUIPMENT**
Work Class:
Proposed Use: OTHER
Permit Number: 103748811-01-EW OT
Status: ISSUED
Valuation: $25,000.00
Contractor Company:
Contractor Name: GLOBAL CONSTRUCTION ENT CORP

ADJOINING PROPERTY FINDINGS

Date:	**7/29/2004**
Permit Type:	**PL**
Description:	**Renovate apt 829. Relocate convenience stair to mezz. Replace plumbing fixtures on lower floor. Install new wc and lav on mezz. No change to use egress or occupancy under this application**
Permit Description:	**PLUMBING**
Work Class:	
Proposed Use:	OTHER
Permit Number:	103748811-01-PL
Status:	ISSUED
Valuation:	$25,000.00
Contractor Company:	
Contractor Name:	DOVAL PLBG & HTG CORP, DOVALL PLUMB HEAT CORP, DOVAL PLBG AND HTG CORP, DOVAL PLUMB HEAT CORP, DOVA

Date:	**7/23/2004**
Permit Type:	**PL**
Description:	**Interior renovation to include minor demo, new partitions, minor duct work, and plumbing as shown. No change in use, egress, or occupancy.**
Permit Description:	**PLUMBING**
Work Class:	
Proposed Use:	OTHER
Permit Number:	103770064-01-PL
Status:	ISSUED
Valuation:	$204,000.00
Contractor Company:	
Contractor Name:	CORIOLIS EFFECT,INC

ADJOINING PROPERTY FINDINGS

Date:	**7/21/2004**
Permit Type:	**PL**
Description:	
Permit Description:	**PLUMBING**
Work Class:	
Proposed Use:	OTHER
Permit Number:	103793263-01-PL
Status:	ISSUED
Valuation:	$0.00
Contractor Company:	
Contractor Name:	GUSTAVE M MENOCAL CONTRACTING IN, GUSTAVE M. MENOCAL CONTRACTING I, GUSTAVE MENOCAL CONTRACTING INC

Date:	**6/25/2004**
Permit Type:	**EW MH**
Description:	**Interior renovation to include minor demo, new partitions, minor duct work, and plumbing as shown. No change in use, egress, or occupancy.**
Permit Description:	**EQUIPMENT WORK MECHANICAL/HVAC**
Work Class:	
Proposed Use:	OTHER
Permit Number:	103770064-01-EW MH
Status:	ISSUED
Valuation:	$204,000.00
Contractor Company:	
Contractor Name:	CUADRO INTER. INC.

ADJOINING PROPERTY FINDINGS

Date:	**6/25/2004**
Permit Type:	**EW OT**
Description:	**Interior renovation to include minor demo, new partitions, minor duct work, and plumbing as shown. No change in use, egress, or occupancy.**
Permit Description:	**EQUIPMENT WORK OTHER CONSTRUCTION EQUIPMENT**
Work Class:	
Proposed Use:	OTHER
Permit Number:	103770064-01-EW OT
Status:	ISSUED
Valuation:	$204,000.00
Contractor Company:	
Contractor Name:	CUADRO INTER. INC.

Date:	**6/15/2004**
Permit Type:	**EW OT**
Description:	
Permit Description:	**EQUIPMENT WORK OTHER CONSTRUCTION EQUIPMENT**
Work Class:	
Proposed Use:	OTHER
Permit Number:	103793263-01-EW OT
Status:	ISSUED
Valuation:	$0.00
Contractor Company:	
Contractor Name:	VALLEY CONSTRUCTION SVCS*, VALLEY CONSRUCTION SERVIC

ADJOINING PROPERTY FINDINGS

Date:	**5/11/2004**
Permit Type:	**EW OT**
Description:	**Renovate apt 829. Relocate convenience stair to mezz. Replace plumbing fixtures on lower floor. Install new wc and lav on mezz. No change to use egress or occupancy under this application**
Permit Description:	**EQUIPMENT WORK OTHER CONSTRUCTION EQUIPMENT**
Work Class:	
Proposed Use:	OTHER
Permit Number:	103748811-01-EW OT
Status:	ISSUED
Valuation:	$25,000.00
Contractor Company:	
Contractor Name:	GLOBAL CONSTRUCTION ENT CORP

Date:	**3/25/2004**
Permit Type:	**EW OT**
Description:	**Renovate apartment on floor 6 & 6M. Work to include general construction and plumbing. NO change to use, egress or occupancy.**
Permit Description:	**EQUIPMENT WORK OTHER CONSTRUCTION EQUIPMENT**
Work Class:	
Proposed Use:	OTHER
Permit Number:	103724828-01-EW OT
Status:	ISSUED
Valuation:	$60,000.00
Contractor Company:	
Contractor Name:	JCE CONSTRUCTION, KA LYNN CONSTRUCTION & DESIGN, KA-LYNN CONSTRUCTION AND DESIGN

ADJOINING PROPERTY FINDINGS

Date:	**1/22/2004**
Permit Type:	**EW MH**
Description:	**Filing herewith for general construction work including partitions modification and installation of mechanical unit as per plans filed herewith. No change in use, egress or occupancy.**
Permit Description:	**EQUIPMENT WORK MECHANICAL/HVAC**
Work Class:	
Proposed Use:	OTHER
Permit Number:	103677745-01-EW MH
Status:	ISSUED
Valuation:	$13,500.00
Contractor Company:	
Contractor Name:	VALLEY CONSTRUCTION SVCS*, VALLEY CONSRUCTION SERVIC

Date:	**1/22/2004**
Permit Type:	**EW OT**
Description:	**Filing herewith for general construction work including partitions modification and installation of mechanical unit as per plans filed herewith. No change in use, egress or occupancy.**
Permit Description:	**EQUIPMENT WORK OTHER CONSTRUCTION EQUIPMENT**
Work Class:	
Proposed Use:	OTHER
Permit Number:	103677745-01-EW OT
Status:	ISSUED
Valuation:	$13,500.00
Contractor Company:	
Contractor Name:	VALLEY CONSTRUCTION SVCS*, VALLEY CONSRUCTION SERVIC

ADJOINING PROPERTY FINDINGS

Date:	**11/12/2003**
Permit Type:	**EW OT**
Description:	**Apartment renovation, remove and install interior partitions, doors, and plumbing fixtures per attached plans. NO CHANGE TO USE, EGRESS, OR OCCUPANCY.**
Permit Description:	**EQUIPMENT WORK OTHER CONSTRUCTION EQUIPMENT**
Work Class:	
Proposed Use:	OTHER
Permit Number:	103578193-01-EW OT
Status:	ISSUED
Valuation:	$18,000.00
Contractor Company:	
Contractor Name:	VALLEY CONSTRUCTION SVCS*, VALLEY CONSRUCTION SERVIC

Date:	**10/8/2003**
Permit Type:	**EW OT**
Description:	**PARTITION MODIFICATIONS AS PER PLANS FILED HEREWITH. NO CHANGE IN USE,EGRESS OR OCCUPANCY.**
Permit Description:	**EQUIPMENT WORK OTHER CONSTRUCTION EQUIPMENT**
Work Class:	
Proposed Use:	OTHER
Permit Number:	103560317-01-EW OT
Status:	ISSUED
Valuation:	$3,000.00
Contractor Company:	
Contractor Name:	SUTTON CONTR. CORP, SUTTON CONSTR. CORP, NEW IMAGE RENOV.., NEW IMAGE RENOVATIONS, NEW IMAGE REVONAT

ADJOINING PROPERTY FINDINGS

Date:	**10/8/2003**
Permit Type:	**EW OT**
Description:	**STRUCTURAL WORK AS PER PLANS FILED HERE- WITH. NO CHANGE IN USE,EGRESS O OCCUPANCY.**
Permit Description:	**EQUIPMENT WORK OTHER CONSTRUCTION EQUIPMENT**
Work Class:	
Proposed Use:	OTHER
Permit Number:	103560317-02-EW OT
Status:	ISSUED
Valuation:	$2,000.00
Contractor Company:	
Contractor Name:	SUTTON CONTR. CORP, SUTTON CONSTR. CORP, NEW IMAGE RENOV.., NEW IMAGE RENOVATIONS, NEW IMAGE REVONAT

Date:	**9/29/2003**
Permit Type:	**EW OT**
Description:	**PROPOSE TO CONSTRUCT NEW PARTITIONS AT THIRD FLOOR. NO CHANGE IN USE, OCCUPANCY OR EGRESS UNDER THIS APPLICATION.**
Permit Description:	**EQUIPMENT WORK OTHER CONSTRUCTION EQUIPMENT**
Work Class:	
Proposed Use:	OTHER
Permit Number:	103565517-01-EW OT
Status:	ISSUED
Valuation:	$30,000.00
Contractor Company:	
Contractor Name:	KUANG CONTRACTOR

ADJOINING PROPERTY FINDINGS

Date: **9/11/2003**
Permit Type: **EW MH**
Description:

Permit Description: **EQUIPMENT WORK MECHANICAL/HVAC**
Work Class:
Proposed Use:
Permit Number: 103243063-01-EW MH
Status: ISSUED
Valuation: $0.00
Contractor Company:
Contractor Name: VALLEY CONSTRUCTION SVCS*, VALLEY CONSRUCTION SERVIC

Date: **3/28/2003**
Permit Type: **EW OT**
Description:

Permit Description: **EQUIPMENT WORK OTHER CONSTRUCTION EQUIPMENT**
Work Class:
Proposed Use:
Permit Number: 103362004-01-EW OT
Status: ISSUED
Valuation: $0.00
Contractor Company:
Contractor Name: CARDONE CONCRETE INC., CARDONE CONCRETE INC, DARDONE CONCRETE INC, CARDONE CONCRETE

Date: **4/5/2002**
Permit Type:
Description:

Permit Description:
Work Class:
Proposed Use:
Permit Number: M210762
Status: COMPLETED
Valuation: $0.00
Contractor Company:
Contractor Name: AVALON ELECTRIC CORP.

ADJOINING PROPERTY FINDINGS

Date: **9/28/2000**
Permit Type:
Description:

Permit Description:
Work Class:
Proposed Use:
Permit Number: M193794
Status: CLOSED/CANCELLED
Valuation: $0.00
Contractor Company:
Contractor Name: E. FITZGERALD ELEC CO INC

Date: **10/30/1998**
Permit Type:
Description:

Permit Description:
Work Class:
Proposed Use:
Permit Number: M172017
Status: COMPLETED
Valuation: $0.00
Contractor Company:
Contractor Name: K & G ELECTRIC CO., INC.

Date: **11/5/1997**
Permit Type:
Description:

Permit Description:
Work Class:
Proposed Use:
Permit Number: M160128
Status: AWAITING INSPECTION REQUEST
Valuation: $0.00
Contractor Company:
Contractor Name: PETRI ELECTRIC

ADJOINING PROPERTY FINDINGS

Date: **9/24/1996**
Permit Type:
Description:

Permit Description:
Work Class:
Proposed Use:
Permit Number: B157921
Status: COMPLETED
Valuation: $0.00
Contractor Company:
Contractor Name: CERRITO ELEC OF N. Y. INC

Date: **10/31/1995**
Permit Type:
Description:

Permit Description:
Work Class:
Proposed Use:
Permit Number: M137430
Status: COMPLETED
Valuation: $0.00
Contractor Company:
Contractor Name: P & M ELECT'L CONTR. CORP

Date: **11/2/1987**
Permit Type:
Description:

Permit Description:
Work Class:
Proposed Use:
Permit Number: M028358
Status: COMPLETED
Valuation: $0.00
Contractor Company:
Contractor Name: CLARITY TV & ELEC. SVC.,I

ADJOINING PROPERTY FINDINGS

Date: **8/11/1987**
Permit Type:
Description:

Permit Description:
Work Class:
Proposed Use:
Permit Number: M024580
Status: COMPLETED
Valuation: $0.00
Contractor Company:
Contractor Name: CLARITY TV & ELEC. SVC.,I

Date: **1/9/1986**
Permit Type:
Description:

Permit Description:
Work Class:
Proposed Use:
Permit Number: 044753
Status: COMPLETED
Valuation: $0.00
Contractor Company:
Contractor Name: NEAL ELECTRIC CORP.

Date: **1/7/1986**
Permit Type:
Description:

Permit Description:
Work Class:
Proposed Use:
Permit Number: 044670
Status: CLOSED/CANCELLED
Valuation: $0.00
Contractor Company:
Contractor Name: NICK MONACO ELEC. CORP.

ADJOINING PROPERTY FINDINGS

88 BLEECKER ST

Date:	**1/25/2011**
Permit Type:	**EW OT**
Description:	**SEPARATING APARTMENTS 6C AND 6D THAT WERE PREVIOUSLY COMBINED UNDER APPLICATION # 100639203 TO REVERT BACK TO PREVIOUS LEGAL CONDITION. REMOVAL OF INTERIOR NON-BEARING PARTITIONS, NEW INTERIOR PARTITION, REACTIVATE GAS IN FORMER KITCHEN, PLUMBING AS PER PLANS. NO CHANGE IN USE, OCCUPANCY OR EGRESS UNDER THIS APPLICATION.**
Permit Description:	**EQUIPMENT WORK OTHER CONSTRUCTION EQUIPMENT**
Work Class:	
Proposed Use:	OTHER RES
Permit Number:	120541217-01-EW OT
Status:	ISSUED
Valuation:	$13,000.00
Contractor Company:	
Contractor Name:	DOUBLE O CONSTR CORP, DOUBLE (O) CONSTRUCTION

Date:	**7/28/2010**
Permit Type:	
Description:	
Permit Description:	
Work Class:	
Proposed Use:	
Permit Number:	M305113
Status:	AWAITING INSPECTION REQUEST
Valuation:	$0.00
Contractor Company:	
Contractor Name:	ELMAC ELECTRIC INC.

ADJOINING PROPERTY FINDINGS

Date:	**6/9/2008**
Permit Type:	
Description:	
Permit Description:	
Work Class:	
Proposed Use:	
Permit Number:	M281549
Status:	AWAITING INSPECTION REQUEST
Valuation:	$0.00
Contractor Company:	
Contractor Name:	ROBERT S. COVELLO

Date:	**6/9/2008**
Permit Type:	**EW OT**
Description:	**Exterior facade & main roof level repairs; replacement of brick planter walls. NO CHANGE IN USE, EGRESS, OR OCCUPANCY.**
Permit Description:	**EQUIPMENT WORK OTHER CONSTRUCTION EQUIPMENT**
Work Class:	
Proposed Use:	OTHER
Permit Number:	104829679-01-EW OT
Status:	ISSUED
Valuation:	$116,000.00
Contractor Company:	
Contractor Name:	BERNINI CONSTRUCTION CORP, BERNINI CORPORATION, BERMINI CONSTRUCTION CORP

ADJOINING PROPERTY FINDINGS

Date:	**2/5/2008**
Permit Type:	**PL**
Description:	**APPLICATION FILED TO COMBINE APTS. 2C &2D. INCLUDING PARTITION WORK AND PARTIAL REPLACEMENT OF PLUMBING FIXTURES**
Permit Description:	**PLUMBING**
Work Class:	
Proposed Use:	OTHER
Permit Number:	110049974-01-PL
Status:	ISSUED
Valuation:	$75,000.00
Contractor Company:	
Contractor Name:	D.DIAZ PLG AND HTG CORP, D. DIAZ PLUMBING & HEATING CORP, D DIAZ PLBG & HTG CORP, D DIAZ PLUMB HEAT

Date:	**1/14/2008**
Permit Type:	**EW OT**
Description:	**APPLICATION FILED TO COMBINE APTS. 2C &2D. INCLUDING PARTITION WORK AND PARTIAL REPLACEMENT OF PLUMBING FIXTURES**
Permit Description:	**EQUIPMENT WORK OTHER CONSTRUCTION EQUIPMENT**
Work Class:	
Proposed Use:	OTHER
Permit Number:	110049974-01-EW OT
Status:	ISSUED
Valuation:	$75,000.00
Contractor Company:	
Contractor Name:	GENESIS DESIGN & CONSTR

ADJOINING PROPERTY FINDINGS

Date:	**12/20/2007**
Permit Type:	**EQ SH**
Description:	**INSTALL HEAVY DUTY SIDEWALK SHED 416 FT LONG AT 88 BLEECKER STREET. DURING REMEDIAL REPAIRS. WORK SHALL COMPLY WITH LL33/91. NO CHANGE IN USE, EGRESS OR OCCUPANCY.**
Permit Description:	**CONSTRUCTION EQUIPMENT SIDEWALK SHED**
Work Class:	
Proposed Use:	OTHER
Permit Number:	104823167-01-EQ SH
Status:	ISSUED
Valuation:	$0.00
Contractor Company:	
Contractor Name:	ROCKLEDGE SCAFFOLD CORP

Date:	**9/4/2007**
Permit Type:	**EW OT**
Description:	**Exterior facade & main roof level repairs; replacement of brick planter walls. NO CHANGE IN USE, EGRESS, OR OCCUPANCY.**
Permit Description:	**EQUIPMENT WORK OTHER CONSTRUCTION EQUIPMENT**
Work Class:	
Proposed Use:	OTHER
Permit Number:	104829679-01-EW OT
Status:	ISSUED
Valuation:	$116,000.00
Contractor Company:	
Contractor Name:	BERNINI CONSTRUCTION CORP, BERNINI CORPORATION, BERMINI CONSTRUCTION CORP

ADJOINING PROPERTY FINDINGS

Date: **7/19/2007**
Permit Type:
Description:

Permit Description:
Work Class:
Proposed Use:
Permit Number: M269739
Status: AWAITING INSPECTION REQUEST
Valuation: $0.00
Contractor Company:
Contractor Name: TRINCE ELECTRIC INC.

Date: **7/11/2007**
Permit Type: **EQ SH**
Description: **INSTALL HEAVY DUTY SIDEWALK SHED 416 FT LONG AT 88 BLEECKER STREET. DURING REMEDIAL REPAIRS. WORK SHALL COMPLY WITH LL33/91. NO CHANGE IN USE, EGRESS OR OCCUPANCY.**

Permit Description: **CONSTRUCTION EQUIPMENT SIDEWALK SHED**
Work Class:
Proposed Use: OTHER
Permit Number: 104823167-01-EQ SH
Status: ISSUED
Valuation: $0.00
Contractor Company:
Contractor Name: ROCKLEDGE SCAFFOLD CORP

Date: **7/9/2007**
Permit Type:
Description:

Permit Description:
Work Class:
Proposed Use:
Permit Number: M269360
Status: COMPLETED
Valuation: $0.00
Contractor Company:
Contractor Name: CORE ELEC & COMMUNICATION

ADJOINING PROPERTY FINDINGS

Date:	**11/1/2006**
Permit Type:	**EW OT**
Description:	**Remove and replace interior non-bearing partition. New sink, and dishwasher, relocate gas stove. No change to use occupnacy or egress.**
Permit Description:	**EQUIPMENT WORK OTHER CONSTRUCTION EQUIPMENT**
Work Class:	
Proposed Use:	OTHER
Permit Number:	104588448-01-EW OT
Status:	ISSUED
Valuation:	$45,000.00
Contractor Company:	
Contractor Name:	INTREPID RENOVATION, INTREPID RENOVATIONS, INTREPID RENOVATIONS INC., INTREPRID RENOVATIONS

Date:	**10/20/2006**
Permit Type:	
Description:	
Permit Description:	
Work Class:	
Proposed Use:	
Permit Number:	M260413
Status:	COMPLETED
Valuation:	$0.00
Contractor Company:	
Contractor Name:	HARRY DOROWSKY, LIC. ELEC

ADJOINING PROPERTY FINDINGS

Date:	**7/17/2006**
Permit Type:	**PL**
Description:	**Installation of Backflow preventer in basement as Approved by DEP Approval # 05015765. Upgrade of plumbing system, installtion of new water filtration system, domestic water supply pressure booster system, as per plans filed herewith. Secure a 'Letter of Completion'.**
Permit Description:	**PLUMBING**
Work Class:	
Proposed Use:	OTHER
Permit Number:	104490597-01-PL
Status:	ISSUED
Valuation:	$25,000.00
Contractor Company:	
Contractor Name:	WEXLER PLUMBING & HEATING

Date:	**7/6/2006**
Permit Type:	**EW OT**
Description:	
Permit Description:	**EQUIPMENT WORK OTHER CONSTRUCTION EQUIPMENT**
Work Class:	
Proposed Use:	
Permit Number:	104465570-01-EW OT
Status:	ISSUED
Valuation:	$0.00
Contractor Company:	
Contractor Name:	MARADEL GENERAL CONTRACING, MAREDEL GENERAL CONTRACTING CORP

ADJOINING PROPERTY FINDINGS

Date: **1/30/2006**
Permit Type:
Description:

Permit Description:
Work Class:
Proposed Use:
Permit Number: M252670
Status: ADMINISTRATIVELY CLOSED (MINOR WORK)
Valuation: $0.00
Contractor Company:
Contractor Name: EXCEL ELEC. COMPANY, INC.

Date: **12/1/2005**
Permit Type: **PL**
Description:

Permit Description: **PLUMBING**
Work Class:
Proposed Use: OTHER
Permit Number: 103791675-01-PL
Status: ISSUED
Valuation: $15,000.00
Contractor Company:
Contractor Name: MIRABILE P & H II, INC

Date: **10/3/2005**
Permit Type:
Description:

Permit Description:
Work Class:
Proposed Use:
Permit Number: M249651
Status: COMPLETED
Valuation: $0.00
Contractor Company:
Contractor Name: CENTENNIAL ELEVATOR INDUS

ADJOINING PROPERTY FINDINGS

Date: **9/27/2004**
Permit Type: **EW OT**
Description:

Permit Description: **EQUIPMENT WORK OTHER CONSTRUCTION EQUIPMENT**
Work Class:
Proposed Use: OTHER
Permit Number: 103791675-01-EW OT
Status: ISSUED
Valuation: $15,000.00
Contractor Company:
Contractor Name: MODULAR METALS INC

Date: **6/18/2004**
Permit Type:
Description:

Permit Description:
Work Class:
Proposed Use:
Permit Number: M235257
Status: COMPLETED
Valuation: $0.00
Contractor Company:
Contractor Name: J.A. LEE ELECTRIC, INC.

Date: **6/3/2004**
Permit Type: **PL**
Description: **Replace bathroom fixtures. Replace and relocate kitchen fixtures. Provide new water supply for ice maker. Remove minor partitions. Provide minor new partitions. No change to use, egress, or occupancy.**

Permit Description: **PLUMBING**
Work Class:
Proposed Use: OTHER
Permit Number: 103742666-01-PL
Status: ISSUED
Valuation: $30,000.00
Contractor Company:
Contractor Name: C &Z MECHANICAL P & H INC

ADJOINING PROPERTY FINDINGS

Date:	**5/7/2004**
Permit Type:	**EW OT**
Description:	**Replace bathroom fixtures. Replace and relocate kitchen fixtures. Provide new water supply for ice maker. Remove minor partitions. Provide minor new partitions. No change to use, egress, or occupancy.**
Permit Description:	**EQUIPMENT WORK OTHER CONSTRUCTION EQUIPMENT**
Work Class:	
Proposed Use:	OTHER
Permit Number:	103742666-01-EW OT
Status:	ISSUED
Valuation:	$30,000.00
Contractor Company:	
Contractor Name:	FERRIS CONSTRUCTION CORP

Date:	**3/19/2004**
Permit Type:	**EW OT**
Description:	**REPLACEMENT OF EXISTING KITCHEN CABINETS AS PER PLANS. NO CHANGE IN USE, EGRESS OR OCCUPANCY.**
Permit Description:	**EQUIPMENT WORK OTHER CONSTRUCTION EQUIPMENT**
Work Class:	
Proposed Use:	OTHER
Permit Number:	103715785-01-EW OT
Status:	ISSUED
Valuation:	$5,000.00
Contractor Company:	
Contractor Name:	PEPLOS TECH CONSTRUCTION CORP

ADJOINING PROPERTY FINDINGS

Date: **3/11/2004**
Permit Type:
Description:

Permit Description:
Work Class:
Proposed Use:
Permit Number: M231987
Status: AWAITING INSPECTION REQUEST
Valuation: $0.00
Contractor Company:
Contractor Name: HARRY DOROWSKY, LIC. ELEC

Date: **9/5/2003**
Permit Type:
Description:

Permit Description:
Work Class:
Proposed Use:
Permit Number: M226539
Status: AWAITING INSPECTION REQUEST
Valuation: $0.00
Contractor Company:
Contractor Name: ARNOLD FINKELSTEIN

Date: **6/25/2003**
Permit Type: **EW OT**
Description:

Permit Description: **EQUIPMENT WORK OTHER CONSTRUCTION EQUIPMENT**
Work Class:
Proposed Use:
Permit Number: 103200607-01-EW OT
Status: ISSUED
Valuation: $0.00
Contractor Company:
Contractor Name: HIGHLAND CONSTR ASSOC, HIGHLAND CONSTRUCTIONJ ASSOCIATE, HIGHLAND CONSTRUCTION ASSOCIATES, HIGHLAND

ADJOINING PROPERTY FINDINGS

Date: **6/25/2003**
Permit Type: **EW MH**
Description:

Permit Description: **EQUIPMENT WORK MECHANICAL/HVAC**
Work Class:
Proposed Use:
Permit Number: 103200607-02-EW MH
Status: ISSUED
Valuation: $0.00
Contractor Company:
Contractor Name: HIGHLAND CONSTR ASSOC, HIGHLAND CONSTRUCTIONJ ASSOCIATE, HIGHLAND CONSTRUCTION ASSOCIATES, HIGHLAND

Date: **11/18/2002**
Permit Type:
Description:

Permit Description:
Work Class:
Proposed Use:
Permit Number: M218040
Status: COMPLETED
Valuation: $0.00
Contractor Company:
Contractor Name: DA-WILL ELECTRIC CO.INC.

Date: **10/13/2000**
Permit Type:
Description:

Permit Description:
Work Class:
Proposed Use:
Permit Number: M194222
Status: COMPLETED
Valuation: $0.00
Contractor Company:
Contractor Name: ALL ELEC. SERVICE CORP.

ADJOINING PROPERTY FINDINGS

Date: **1/4/2000**
Permit Type:
Description:

Permit Description:
Work Class:
Proposed Use:
Permit Number: M185304
Status: CLOSED/CANCELLED
Valuation: $0.00
Contractor Company:
Contractor Name: FARELLA ELECTRIC, INC.

Date: **12/13/1999**
Permit Type:
Description:

Permit Description:
Work Class:
Proposed Use:
Permit Number: M184659
Status: COMPLETED
Valuation: $0.00
Contractor Company:
Contractor Name: SALZMAN ELECTRIC CO., INC

Date: **8/31/1998**
Permit Type:
Description:

Permit Description:
Work Class:
Proposed Use:
Permit Number: M170180
Status: COMPLETED
Valuation: $0.00
Contractor Company:
Contractor Name: ID ELECTRIC CORP.

ADJOINING PROPERTY FINDINGS

Date: **1/19/1994**
Permit Type:
Description:

Permit Description:
Work Class:
Proposed Use:
Permit Number: M114808
Status: COMPLETED
Valuation: $0.00
Contractor Company:
Contractor Name: ROBERT S. COVELLO

Date: **6/26/1986**
Permit Type:
Description:

Permit Description:
Work Class:
Proposed Use:
Permit Number: M004491
Status: COMPLETED
Valuation: $0.00
Contractor Company:
Contractor Name: K & G ELECTRIC CO., INC.

89 BLEECKER ST

Date: **7/15/2010**
Permit Type: **EW OT**
Description:

Permit Description: **EQUIPMENT WORK OTHER CONSTRUCTION EQUIPMENT**
Work Class:
Proposed Use:
Permit Number: 110399630-01-EW OT
Status: ISSUED
Valuation: $0.00
Contractor Company:
Contractor Name: A L EASTMOND & SONS INC

ADJOINING PROPERTY FINDINGS

Date: **7/1/2010**
Permit Type: **EQ SF**
Description:

Permit Description: **CONSTRUCTION EQUIPMENT SCAFFOLD**
Work Class:
Proposed Use:
Permit Number: 120164570-01-EQ SF
Status: ISSUED
Valuation: $0.00
Contractor Company:
Contractor Name: A L EASTMOND & SONS INC

Date: **10/14/2009**
Permit Type: **EQ SF**
Description:

Permit Description: **CONSTRUCTION EQUIPMENT SCAFFOLD**
Work Class:
Proposed Use:
Permit Number: 120164570-01-EQ SF
Status: ISSUED
Valuation: $0.00
Contractor Company:
Contractor Name: A L EASTMOND & SONS INC

Date: **7/27/2009**
Permit Type: **EW OT**
Description:

Permit Description: **EQUIPMENT WORK OTHER CONSTRUCTION EQUIPMENT**
Work Class:
Proposed Use:
Permit Number: 110399630-01-EW OT
Status: ISSUED
Valuation: $0.00
Contractor Company:
Contractor Name: A L EASTMOND & SONS INC

ADJOINING PROPERTY FINDINGS

Date: **4/21/2009**
Permit Type: **EW OT**
Description:

Permit Description: **EQUIPMENT WORK OTHER CONSTRUCTION EQUIPMENT**
Work Class:
Proposed Use:
Permit Number: 110399630-01-EW OT
Status: ISSUED
Valuation: $0.00
Contractor Company:
Contractor Name: A L EASTMOND & SONS INC

Date: **11/21/2006**
Permit Type:
Description:

Permit Description:
Work Class:
Proposed Use:
Permit Number: M261226
Status: AWAITING INSPECTION REQUEST
Valuation: $0.00
Contractor Company:
Contractor Name: POWERTECH ELEC'L CONTRS I

Date: **6/29/2006**
Permit Type: **EW BL**
Description: **REPLACE BOILER AND GAS BURNER (NYC BOILER # MD 50563-01). NO CHANGE IN EGRESS, OCCUPANCY OR USE UNDER THIS APPLICATION.**

Permit Description: **EQUIPMENT WORK BOILER**
Work Class:
Proposed Use: OTHER
Permit Number: 104475159-01-EW BL
Status: ISSUED
Valuation: $42,000.00
Contractor Company:
Contractor Name: CALRAY GAS HEAT CORP

ADJOINING PROPERTY FINDINGS

Date:	**6/29/2006**
Permit Type:	**PL**
Description:	**REPLACE BOILER AND GAS BURNER (NYC BOILER # MD 50563-01). NO CHANGE IN EGRESS, OCCUPANCY OR USE UNDER THIS APPLICATION.**
Permit Description:	**PLUMBING**
Work Class:	
Proposed Use:	OTHER
Permit Number:	104475159-01-PL
Status:	ISSUED
Valuation:	$42,000.00
Contractor Company:	
Contractor Name:	CALRAY GAS HEAT CORP

Date:	**5/25/2006**
Permit Type:	**PL**
Description:	**REPLACE GAS HOT WATER HEATER NO CHANGE IN EGRESS, OCCUPANCY OR USE UNDER THIS APPLICATION.**
Permit Description:	**PLUMBING**
Work Class:	
Proposed Use:	OTHER
Permit Number:	104437968-01-PL
Status:	ISSUED
Valuation:	$41,500.00
Contractor Company:	
Contractor Name:	CALRAY GAS HEAT CORPORATION

Date:	**9/24/1996**
Permit Type:	
Description:	
Permit Description:	
Work Class:	
Proposed Use:	
Permit Number:	B157925
Status:	COMPLETED
Valuation:	$0.00
Contractor Company:	
Contractor Name:	CERRITO ELEC OF N. Y. INC

ADJOINING PROPERTY FINDINGS

BOND ST

19 BOND ST

Date:	**4/3/2012**
Permit Type:	**EW OT**
Description:	
Permit Description:	**EQUIPMENT WORK OTHER CONSTRUCTION EQUIPMENT**
Work Class:	
Proposed Use:	
Permit Number:	120352153-01-EW OT
Status:	ISSUED
Valuation:	$0.00
Contractor Company:	
Contractor Name:	BULADO GENERAL CONTRACTOR

Date:	**8/4/2011**
Permit Type:	**EQ SF**
Description:	**INSTALLATION OF PIPE SCAFFOLD AS PER PLANS. NO CHANGE IN USE, EGRESS, OR OCCUPANCY. WORK SHALL COMPLY WITH 2008 BUILDING CODE CHAPTER 33**
Permit Description:	**CONSTRUCTION EQUIPMENT SCAFFOLD**
Work Class:	
Proposed Use:	OTHER RES
Permit Number:	120783483-01-EQ SF
Status:	ISSUED
Valuation:	$0.00
Contractor Company:	
Contractor Name:	ROCKLEDGE SCAFFOLD CORP

ADJOINING PROPERTY FINDINGS

Date:	**8/4/2011**
Permit Type:	**EQ OT**
Description:	**INSTALLATION OF HOIST AS PER PLANS. NO CHANGE IN USE, EGRESS, OR OCCUPANCY. WORK SHALL COMPLY WITH 2008 BUILDING CODE CHAPTER 33**
Permit Description:	**CONSTRUCTION EQUIPMENT OTHER CONSTRUCTION EQUIPMENT**
Work Class:	
Proposed Use:	OTHER RES
Permit Number:	120770898-01-EQ OT
Status:	ISSUED
Valuation:	$0.00
Contractor Company:	
Contractor Name:	ROCKLEDGE SCAFFOLD CORP

Date:	**8/2/2011**
Permit Type:	**EQ SH**
Description:	**INSTALLATION OF HEAVY DUTY SIDEWALK SHED AS PER PLANS. NO CHANGE IN USE, EGRESS, OR OCCUPANCY. WORK SHALL COMPLY WITH 2008 BUILDING CODE CHAPTER 33**
Permit Description:	**CONSTRUCTION EQUIPMENT SIDEWALK SHED**
Work Class:	
Proposed Use:	OTHER RES
Permit Number:	120783447-01-EQ SH
Status:	ISSUED
Valuation:	$0.00
Contractor Company:	
Contractor Name:	ROCKLEDGE SCAFFOLD CORP

ADJOINING PROPERTY FINDINGS

Date:	**2/16/2011**
Permit Type:	
Description:	
Permit Description:	
Work Class:	
Proposed Use:	
Permit Number:	B336021
Status:	AWAITING INSPECTION REQUEST
Valuation:	$0.00
Contractor Company:	
Contractor Name:	BOROWIDE ELECT'L CONTR'S

Date:	**2/16/2011**
Permit Type:	**EQ SH**
Description:	**ERECT A TOTAL OF 49 LINEAR FEET BY 14 FEET APPROXIMATE HIGH HEAVY DUTY SIDEWALK SHED,PER DRAWINGS, RATED FOR 300 LBS PER SQUARE FOOT. INSTALLATION SHALL COMPLY WITH BSA-351-74-SM, LL-33/91, CHAPTER 33, SECTION 3307 OF 2008 NYC BC AND TPPN #9/99. NO CHANGE IN EGRESS,OCCUPANCY OR USE ASSOCIATED WITH THIS PERMIT.**
Permit Description:	**CONSTRUCTION EQUIPMENT SIDEWALK SHED**
Work Class:	
Proposed Use:	OTHER B
Permit Number:	320273146-01-EQ SH
Status:	ISSUED
Valuation:	$0.00
Contractor Company:	
Contractor Name:	EVEREST SCAFFOLDING INC

ADJOINING PROPERTY FINDINGS

Date: **6/26/2009**
Permit Type: **PL**
Description:

Permit Description: **PLUMBING**
Work Class:
Proposed Use:
Permit Number: 120040375-01-PL
Status: ISSUED
Valuation: $0.00
Contractor Company:
Contractor Name: GLOBE PLBG & HTG CORP, G.C.PLUMBING & HTG INC, G.C. PLUMBING & HTG INC, G. C. PLUMBING & HTG INC

Date: **6/2/2009**
Permit Type: **EW MH**
Description:

Permit Description: **EQUIPMENT WORK MECHANICAL/HVAC**
Work Class:
Proposed Use:
Permit Number: 120040375-01-EW MH
Status: ISSUED
Valuation: $0.00
Contractor Company:
Contractor Name: ATRIUM INTERIORS INC

Date: **6/2/2009**
Permit Type: **EW OT**
Description:

Permit Description: **EQUIPMENT WORK OTHER CONSTRUCTION EQUIPMENT**
Work Class:
Proposed Use:
Permit Number: 120040375-01-EW OT
Status: ISSUED
Valuation: $0.00
Contractor Company:
Contractor Name: ATRIUM INTERIORS INC

ADJOINING PROPERTY FINDINGS

Date:	**4/17/2008**
Permit Type:	**PL**
Description:	**INTERIOR RENOVATION ON APARTMENT 5B, REPLACE BATHROOM & KITCHEN FIXTURES. NO CHANGE IN OCCUPANCY USE OR EGRESS.**
Permit Description:	**PLUMBING**
Work Class:	
Proposed Use:	OTHER
Permit Number:	110097074-01-PL
Status:	ISSUED
Valuation:	$50,000.00
Contractor Company:	
Contractor Name:	QMB PLUMBING & HEATING IN, QMB PLUMBING & HTG INC, QMB PLUMBING & HEATING INC.

Date:	**4/9/2008**
Permit Type:	**EW OT**
Description:	**INTERIOR RENOVATION ON APARTMENT 5B, REPLACE BATHROOM & KITCHEN FIXTURES. NO CHANGE IN OCCUPANCY USE OR EGRESS.**
Permit Description:	**EQUIPMENT WORK OTHER CONSTRUCTION EQUIPMENT**
Work Class:	
Proposed Use:	OTHER
Permit Number:	110097074-01-EW OT
Status:	ISSUED
Valuation:	$50,000.00
Contractor Company:	
Contractor Name:	THREE STAR CONSTRUCTION INC., THREE STAR CONSTRUCTION, THREE STAR CONSTRUCTION INC, THREE STAR, THRE

ADJOINING PROPERTY FINDINGS

Date:	**1/5/2008**
Permit Type:	**EW OT**
Description:	**Renovate apartment #3A. No change to use, egress or occupancy.**
Permit Description:	**EQUIPMENT WORK OTHER CONSTRUCTION EQUIPMENT**
Work Class:	
Proposed Use:	OTHER
Permit Number:	104856443-01-EW OT
Status:	ISSUED
Valuation:	$45,000.00
Contractor Company:	
Contractor Name:	SINA CONSTRUCTION INC

Date:	**10/2/2007**
Permit Type:	**PL**
Description:	**Renovate apartment #3A. No change to use, egress or occupancy.**
Permit Description:	**PLUMBING**
Work Class:	
Proposed Use:	OTHER
Permit Number:	104856443-01-PL
Status:	ISSUED
Valuation:	$45,000.00
Contractor Company:	
Contractor Name:	WASOFF PLBG & UTILITY CO, WASOFF PLUM&UTILITY CO IN, WASOFF PLBG. & UTL.CO INC, EAST PORT EXCAV INC

ADJOINING PROPERTY FINDINGS

Date:	**9/20/2007**
Permit Type:	**EQ SH**
Description:	**INSTALLATION OF A HEAVY DUTY SIDEWALK SHED 85' 'DURING FACADE REPAIR. NO CHANGE IN USE,EGRESS OR OCCUPANCY. SHED TO COMPLY WITH LL33/91 AND TPPN 9/99.**
Permit Description:	**CONSTRUCTION EQUIPMENT SIDEWALK SHED**
Work Class:	
Proposed Use:	OTHER
Permit Number:	104899512-01-EQ SH
Status:	ISSUED
Valuation:	$0.00
Contractor Company:	
Contractor Name:	STEEL INSUSTRIES, INC, STEEL INDUSTRIES, INC

Date:	**9/11/2007**
Permit Type:	
Description:	
Permit Description:	
Work Class:	
Proposed Use:	
Permit Number:	M271808
Status:	CLOSED/CANCELLED
Valuation:	$0.00
Contractor Company:	
Contractor Name:	MARI ELEC. CONTR'S INC.

Date:	**8/29/2007**
Permit Type:	**EW OT**
Description:	**Renovate apartment #3A. No change to use, egress or occupancy.**
Permit Description:	**EQUIPMENT WORK OTHER CONSTRUCTION EQUIPMENT**
Work Class:	
Proposed Use:	OTHER
Permit Number:	104856443-01-EW OT
Status:	ISSUED
Valuation:	$45,000.00
Contractor Company:	
Contractor Name:	SINA CONSTRUCTION INC

ADJOINING PROPERTY FINDINGS

Date:	**4/25/2006**
Permit Type:	**PL**
Description:	**Renovate existing apartment as per plans submitted. No change in use, egress, or occupancy.**
Permit Description:	**PLUMBING**
Work Class:	
Proposed Use:	OTHER
Permit Number:	104399893-01-PL
Status:	ISSUED
Valuation:	$63,000.00
Contractor Company:	
Contractor Name:	P.S.I MECHANICAL, P.S.I. MECHANICAL, PSI MECH., P.S.I.MECHANICAL, P.SI. MECHANICAL, P S I MECHANICAL

Date:	**4/14/2006**
Permit Type:	**EW MH**
Description:	**Renovate existing apartment as per plans submitted. No change in use, egress, or occupancy.**
Permit Description:	**EQUIPMENT WORK MECHANICAL/HVAC**
Work Class:	
Proposed Use:	OTHER
Permit Number:	104399893-01-EW MH
Status:	ISSUED
Valuation:	$63,000.00
Contractor Company:	
Contractor Name:	MICHILLI INC

ADJOINING PROPERTY FINDINGS

Date:	**4/14/2006**
Permit Type:	**EW OT**
Description:	**Renovate existing apartment as per plans submitted. No change in use, egress, or occupancy.**
Permit Description:	**EQUIPMENT WORK OTHER CONSTRUCTION EQUIPMENT**
Work Class:	
Proposed Use:	OTHER
Permit Number:	104399893-01-EW OT
Status:	ISSUED
Valuation:	$63,000.00
Contractor Company:	
Contractor Name:	MICHILLI INC

Date:	**4/14/2006**
Permit Type:	**EW OT**
Description:	**Application filed in conjunction with job # to build mezzanine as per plans submitted. No change in use, egress, or occupancy.**
Permit Description:	**EQUIPMENT WORK OTHER CONSTRUCTION EQUIPMENT**
Work Class:	
Proposed Use:	OTHER
Permit Number:	104399893-02-EW OT
Status:	ISSUED
Valuation:	$12,000.00
Contractor Company:	
Contractor Name:	MICHILLI INC

ADJOINING PROPERTY FINDINGS

Date:	**3/29/2006**
Permit Type:	**EW SP**
Description:	**Relocation of 73 sprinkler heads filed in conjunction with Alteration Type 2, filed under DOB #302061373. No change to zoning, use, egress or occupancy. Professional certification of job.**
Permit Description:	**EQUIPMENT WORK SPRINKLER**
Work Class:	
Proposed Use:	OTHER
Permit Number:	302088229-01-EW SP
Status:	ISSUED
Valuation:	$14,600.00
Contractor Company:	
Contractor Name:	V.I.P FIRE SPRINKLERS INC, VIP FIRE SPRINKLERS INC

Date:	**2/6/2006**
Permit Type:	**PL**
Description:	**Interior remodelling on 4th Floor, new partitions and plumbing. No change to zoning, use, occupancy or egress. Professonal certification of job.**
Permit Description:	**PLUMBING**
Work Class:	
Proposed Use:	OTHER
Permit Number:	302061373-01-PL
Status:	ISSUED
Valuation:	$118,000.00
Contractor Company:	
Contractor Name:	NORTON MECHANICAL II INC, NORTON MECHANICAL INC., NORTON MECHANICAL, NORTON MECHANICAL 11 INC, NORTO

ADJOINING PROPERTY FINDINGS

Date:	**1/19/2006**
Permit Type:	**EW OT**
Description:	**Interior remodelling on 4th Floor, new partitions and plumbing. No change to zoning, use, occupancy or egress. Professonal certification of job.**
Permit Description:	**EQUIPMENT WORK OTHER CONSTRUCTION EQUIPMENT**
Work Class:	
Proposed Use:	OTHER
Permit Number:	302061373-01-EW OT
Status:	ISSUED
Valuation:	$118,000.00
Contractor Company:	
Contractor Name:	J.W. MAYS, INC, J.W. MAYS INC, J.W.MAYS INC

Date:	**4/1/2005**
Permit Type:	**EW MH**
Description:	**Combine Apt. 4B and 4C. Work to include general construction , mechanical and plumbing. No change to use, egress or occupancy.**
Permit Description:	**EQUIPMENT WORK MECHANICAL/HVAC**
Work Class:	
Proposed Use:	OTHER
Permit Number:	103792745-01-EW MH
Status:	ISSUED
Valuation:	$120,000.00
Contractor Company:	
Contractor Name:	BATOR BINTOR INC, BATOR BINTOR INC.

ADJOINING PROPERTY FINDINGS

Date:	**4/1/2005**
Permit Type:	**EW OT**
Description:	**Combine Apt. 4B and 4C. Work to include general construction , mechanical and plumbing. No change to use, egress or occupancy.**
Permit Description:	**EQUIPMENT WORK OTHER CONSTRUCTION EQUIPMENT**
Work Class:	
Proposed Use:	OTHER
Permit Number:	103792745-01-EW OT
Status:	ISSUED
Valuation:	$120,000.00
Contractor Company:	
Contractor Name:	BATOR BINTOR INC, BATOR BINTOR INC.

Date:	**1/24/2005**
Permit Type:	**PL**
Description:	**Combine Apt. 4B and 4C. Work to include general construction , mechanical and plumbing. No change to use, egress or occupancy.**
Permit Description:	**PLUMBING**
Work Class:	
Proposed Use:	OTHER
Permit Number:	103792745-01-PL
Status:	ISSUED
Valuation:	$120,000.00
Contractor Company:	
Contractor Name:	BALLAS P & H CO INC

ADJOINING PROPERTY FINDINGS

Date:	**1/20/2005**
Permit Type:	**PL**
Description:	**APT 4A, ERECT MINOR INTERIOR PARTITIONS, INSTALL NEW PLUMBING FIXTURES AND FINISHES. NO CHANGE IN USE, EGRESS OR OCCUPANCY.**
Permit Description:	**PLUMBING**
Work Class:	
Proposed Use:	OTHER
Permit Number:	104000162-01-PL
Status:	ISSUED
Valuation:	$30,000.00
Contractor Company:	
Contractor Name:	OULD SOD CONSTRUCTION COR

Date:	**12/29/2004**
Permit Type:	**EW OT**
Description:	**APT 4A, ERECT MINOR INTERIOR PARTITIONS, INSTALL NEW PLUMBING FIXTURES AND FINISHES. NO CHANGE IN USE, EGRESS OR OCCUPANCY.**
Permit Description:	**EQUIPMENT WORK OTHER CONSTRUCTION EQUIPMENT**
Work Class:	
Proposed Use:	OTHER
Permit Number:	104000162-01-EW OT
Status:	ISSUED
Valuation:	$30,000.00
Contractor Company:	
Contractor Name:	J. KANE CONTRACTING CORP

ADJOINING PROPERTY FINDINGS

Date:	**6/23/2004**
Permit Type:	**PL**
Description:	**INTERIOR RENOVATION OF EXISTING APARTMENT AT 5C. CEILING, FLOORING & PARTITION WORK AS PER PLAN. NO CHANGE IN USE, EGRESS OR OCCUPANCY.**
Permit Description:	**PLUMBING**
Work Class:	
Proposed Use:	OTHER
Permit Number:	103812741-01-PL
Status:	ISSUED
Valuation:	$15,000.00
Contractor Company:	
Contractor Name:	SIGNORE SONS PLUMB, SIGNORE & SONS PLUMBING CORP

Date:	**6/23/2004**
Permit Type:	**EW OT**
Description:	**INTERIOR RENOVATION OF EXISTING APARTMENT AT 5C. CEILING, FLOORING & PARTITION WORK AS PER PLAN. NO CHANGE IN USE, EGRESS OR OCCUPANCY.**
Permit Description:	**EQUIPMENT WORK OTHER CONSTRUCTION EQUIPMENT**
Work Class:	
Proposed Use:	OTHER
Permit Number:	103812741-01-EW OT
Status:	ISSUED
Valuation:	$15,000.00
Contractor Company:	
Contractor Name:	SIGNORE & SONS PLBG CORP

ADJOINING PROPERTY FINDINGS

Date:	**6/16/2004**
Permit Type:	**EW MH**
Description:	**Combine Apt. 4B and 4C. Work to include general construction , mechanical and plumbing. No change to use, egress or occupancy.**
Permit Description:	**EQUIPMENT WORK MECHANICAL/HVAC**
Work Class:	
Proposed Use:	OTHER
Permit Number:	103792745-01-EW MH
Status:	ISSUED
Valuation:	$120,000.00
Contractor Company:	
Contractor Name:	BATOR BINTOR INC, BATOR BINTOR INC.

Date:	**6/16/2004**
Permit Type:	**EW OT**
Description:	**Combine Apt. 4B and 4C. Work to include general construction , mechanical and plumbing. No change to use, egress or occupancy.**
Permit Description:	**EQUIPMENT WORK OTHER CONSTRUCTION EQUIPMENT**
Work Class:	
Proposed Use:	OTHER
Permit Number:	103792745-01-EW OT
Status:	ISSUED
Valuation:	$120,000.00
Contractor Company:	
Contractor Name:	BATOR BINTOR INC, BATOR BINTOR INC.

ADJOINING PROPERTY FINDINGS

Date:	**3/11/2004**
Permit Type:	**EW SP**
Description:	**Herewith filing for the modification of an existing sprinkler system. There is no change in use, egress or occupancy under this application.**
Permit Description:	**EQUIPMENT WORK SPRINKLER**
Work Class:	
Proposed Use:	OTHER
Permit Number:	301439986-01-EW SP
Status:	ISSUED
Valuation:	$10,000.00
Contractor Company:	
Contractor Name:	HEADS UP FIRE SPRINKLER

Date:	**2/10/2004**
Permit Type:	**EW MH**
Description:	**Interior remodeling of fifth floor for new partitions, roof-top HVAC unit. No change to zoning, use, occupancy or egress. Professional certification of job.**
Permit Description:	**EQUIPMENT WORK MECHANICAL/HVAC**
Work Class:	
Proposed Use:	OTHER
Permit Number:	301695949-01-EW MH
Status:	ISSUED
Valuation:	$183,000.00
Contractor Company:	
Contractor Name:	J.W. MAYS, INC, J.W. MAYS INC, J.W.MAYS INC

ADJOINING PROPERTY FINDINGS

Date:	**2/10/2004**
Permit Type:	**EW OT**
Description:	**Interior remodeling of fifth floor for new partitions, roof-top HVAC unit. No change to zoning, use, occupancy or egress. Professional certification of job.**
Permit Description:	**EQUIPMENT WORK OTHER CONSTRUCTION EQUIPMENT**
Work Class:	
Proposed Use:	OTHER
Permit Number:	301695949-01-EW OT
Status:	ISSUED
Valuation:	$183,000.00
Contractor Company:	
Contractor Name:	J.W. MAYS, INC, J.W. MAYS INC, J.W.MAYS INC

Date:	**7/18/1995**
Permit Type:	
Description:	
Permit Description:	
Work Class:	
Proposed Use:	
Permit Number:	M133745
Status:	COMPLETED
Valuation:	$0.00
Contractor Company:	
Contractor Name:	NIDETCH ELEC. CO. INC.

Date:	**6/9/1992**
Permit Type:	
Description:	
Permit Description:	
Work Class:	
Proposed Use:	
Permit Number:	M095428
Status:	COMPLETED
Valuation:	$0.00
Contractor Company:	
Contractor Name:	THE ELECTRIC CONNECTION

ADJOINING PROPERTY FINDINGS

Date: **9/23/1991**
Permit Type:
Description:

Permit Description:
Work Class:
Proposed Use:
Permit Number: M086369
Status: COMPLETED
Valuation: $0.00
Contractor Company:
Contractor Name: THE ELECTRIC CONNECTION

Date: **3/22/1988**
Permit Type:
Description:

Permit Description:
Work Class:
Proposed Use:
Permit Number: B035113
Status: COMPLETED
Valuation: $0.00
Contractor Company:
Contractor Name: THE MAINTENANCE CO., INC.

Date: **1/25/1988**
Permit Type:
Description:

Permit Description:
Work Class:
Proposed Use:
Permit Number: M031801
Status: COMPLETED
Valuation: $0.00
Contractor Company:
Contractor Name: KONSKER ELECTRIC CORP.

ADJOINING PROPERTY FINDINGS

Date: **10/16/1987**
Permit Type:
Description:

Permit Description:
Work Class:
Proposed Use:
Permit Number: M027409
Status: COMPLETED
Valuation: $0.00
Contractor Company:
Contractor Name: MICHAEL STAHL & SON ELECT

20 BOND ST

Date: **5/11/2012**
Permit Type: **EW OT**
Description: **FACADE REPAIRS.**

Permit Description: **EQUIPMENT WORK OTHER CONSTRUCTION EQUIPMENT**
Work Class:
Proposed Use: OTHER RES
Permit Number: 121031800-01-EW OT
Status: ISSUED
Valuation: $13,117.00
Contractor Company:
Contractor Name: J&C RESTORATION CORP

Date: **4/11/2012**
Permit Type: **EW OT**
Description: **FACADE REPAIRS.**

Permit Description: **EQUIPMENT WORK OTHER CONSTRUCTION EQUIPMENT**
Work Class:
Proposed Use: OTHER RES
Permit Number: 121031800-01-EW OT
Status: ISSUED
Valuation: $13,117.00
Contractor Company:
Contractor Name: J&C RESTORATION CORP

ADJOINING PROPERTY FINDINGS

Date:	**3/19/2012**
Permit Type:	**EQ SF**
Description:	**INSTALLATION OF PIPE SCAFFOLD AS PER DRAWINGS. SCAFFOLD SHALL COMPLY WITH CHAPTER #33 OF THE 2008 CODE. NO CHANGE IN USE, OCCUPANCY OR EGRESS UNDER THIS APPLICATION. SIDEWALK SHED FILED UNDER SEPARATE APPLICATION.**
Permit Description:	**CONSTRUCTION EQUIPMENT SCAFFOLD**
Work Class:	
Proposed Use:	OTHER RES
Permit Number:	121015668-01-EQ SF
Status:	ISSUED
Valuation:	$0.00
Contractor Company:	
Contractor Name:	PRATT CONSTRUCTION INC, INTERSYSTEMS CORPORATION

Date:	**2/9/2012**
Permit Type:	**EQ SH**
Description:	**INSTALLATION OF 34 LINEAR FEET OF HEAVY DUTY SIDEWALK SHED FOR REMEDIAL REPAIRS. SIDEWALK SHED SHALL COMPLY WITH 33/91. NO CHANGE IN USE, EGRESS OR OCCUPANCY UNDER THIS APPLICATION. LIVE LOAD 300 PSF.**
Permit Description:	**CONSTRUCTION EQUIPMENT SIDEWALK SHED**
Work Class:	
Proposed Use:	OTHER RES
Permit Number:	120877088-01-EQ SH
Status:	ISSUED
Valuation:	$0.00
Contractor Company:	
Contractor Name:	PRATT CONSTRUCTION INC, INTERSYSTEMS CORPORATION

ADJOINING PROPERTY FINDINGS

Date:	**10/28/2011**
Permit Type:	**EQ SH**
Description:	**INSTALLATION OF 34 LINEAR FEET OF HEAVY DUTY SIDEWALK SHED FOR REMEDIAL REPAIRS. SIDEWALK SHED SHALL COMPLY WITH 33/91. NO CHANGE IN USE, EGRESS OR OCCUPANCY UNDER THIS APPLICATION. LIVE LOAD 300 PSF.**
Permit Description:	**CONSTRUCTION EQUIPMENT SIDEWALK SHED**
Work Class:	
Proposed Use:	OTHER RES
Permit Number:	120877088-01-EQ SH
Status:	ISSUED
Valuation:	$0.00
Contractor Company:	
Contractor Name:	PRATT CONSTRUCTION INC, INTERSYSTEMS CORPORATION

Date:	**7/28/2011**
Permit Type:	**PL**
Description:	
Permit Description:	**PLUMBING**
Work Class:	
Proposed Use:	
Permit Number:	110408112-01-PL
Status:	ISSUED
Valuation:	$0.00
Contractor Company:	
Contractor Name:	STANLEY LEWIS CONTR, CORP

ADJOINING PROPERTY FINDINGS

Date: **10/29/2010**
Permit Type: **SG**
Description: **FILING TO GRANDFATHER EXISTING PAINTED SIGN. SIZE OF SIGN TO CONFORM TO HISTORICAL RECORDS. NO CHANGE IN USE, OCCUPANCY OR EGRESS.**

Permit Description: **SIGN**
Work Class: PAINTING SIGN
Proposed Use: OTHER
Permit Number: 120516281-01-SG
Status: ASSIGNED TO P/E
Valuation: $10,000.00
Contractor Company:
Contractor Name:

Date: **8/11/2009**
Permit Type: **EW OT**
Description:

Permit Description: **EQUIPMENT WORK OTHER CONSTRUCTION EQUIPMENT**
Work Class:
Proposed Use:
Permit Number: 110408112-01-EW OT
Status: ISSUED
Valuation: $0.00
Contractor Company:
Contractor Name: SOLID FRAME CONST CORP

Date: **3/25/2009**
Permit Type: **EW OT**
Description:

Permit Description: **EQUIPMENT WORK OTHER CONSTRUCTION EQUIPMENT**
Work Class:
Proposed Use:
Permit Number: 110408112-01-EW OT
Status: ISSUED
Valuation: $0.00
Contractor Company:
Contractor Name: SOLID FRAME CONST CORP

ADJOINING PROPERTY FINDINGS

Date: **1/9/2009**
Permit Type:
Description:

Permit Description:
Work Class:
Proposed Use:
Permit Number: M288535
Status: AWAITING INSPECTION REQUEST
Valuation: $0.00
Contractor Company:
Contractor Name: BLASKO ELECT'L CONTRS INC

Date: **2/25/2008**
Permit Type: **SG**
Description: **ERECT A NON-ILLUMINATED ADVERTISING SIGN NOT ADJACENT TO ARTERIAL HIGHWAY. NO CHANGE IN USE, EGRESS OR OCCUPANCY.**

Permit Description: **SIGN**
Work Class: SIGN
Proposed Use:
Permit Number: 104936401-01-SG
Status: P/E DISAPPROVED
Valuation: $0.00
Contractor Company:
Contractor Name:

Date: **4/15/2005**
Permit Type: **PL**
Description: **RESIDENTAL SPRINKLER OFF DOMESTIC UNDER 21 HEADS.**

Permit Description: **PLUMBING**
Work Class:
Proposed Use: 1-2-3 FAMILY
Permit Number: 500697221-01-PL
Status: ISSUED
Valuation: $5,000.00
Contractor Company:
Contractor Name: BARRANCO'S PIPING & HTG I, JFR CONSTRUCTION CORP

ADJOINING PROPERTY FINDINGS

Date:	**4/14/2005**
Permit Type:	**NB**
Description:	
Permit Description:	**NEW BUILDING**
Work Class:	
Proposed Use:	1-2-3 FAMILY J-3
Permit Number:	500665005-01-NB
Status:	ISSUED
Valuation:	$0.00
Contractor Company:	
Contractor Name:	JAMES J. MANGONE CONSTR CO INC., JAMES J MANGONE CONST CO INC, JAMES J. MANGONE CONSTRUCTION, JAMES

Date:	**1/20/2005**
Permit Type:	**EW OT**
Description:	**INSTALLING TELECOMMUNICATIONS CABINETS WITH RELATED DUNNAGE AND ANTENNA S ON ROOF IN CONFORMANCE WITH TPPN#5/98. NO CHANGE IN USE, EGRESS OR OCCUPANCY.**
Permit Description:	**EQUIPMENT WORK OTHER CONSTRUCTION EQUIPMENT**
Work Class:	
Proposed Use:	OTHER
Permit Number:	103747545-01-EW OT
Status:	ISSUED
Valuation:	$25,000.00
Contractor Company:	
Contractor Name:	DAVRIAL ENTERP INC.

ADJOINING PROPERTY FINDINGS

Date: **10/5/2004**
Permit Type: **SG**
Description:

Permit Description: **SIGN**
Work Class:
Proposed Use:
Permit Number: 103906347-01-SG
Status: ISSUED
Valuation: $0.00
Contractor Company:
Contractor Name: A.M.A. HOLDINGS INC

Date: **10/4/2004**
Permit Type: **SG**
Description: **INDIRECTLY ULLUMINATED ADVERTISING WALL SING READING CHANGEABLE COPY SIZE 129 SQ FT NOT WITHIN VIEW OF AN ARTERIAL HIGHWAY OR PUBLIC PARK 1/2 ACRE OR MORE NO CHANGE IN USE EGRESS OR OCCUPANCY**

Permit Description: **SIGN**
Work Class: SIGN
Proposed Use:
Permit Number: 103906347-01-SG
Status: APPROVED
Valuation: $0.00
Contractor Company:
Contractor Name:

Date: **9/3/2004**
Permit Type:
Description:

Permit Description:
Work Class:
Proposed Use:
Permit Number: M237599
Status: AWAITING INSPECTION REQUEST
Valuation: $0.00
Contractor Company:
Contractor Name: STAT ELECTRIC INC.

ADJOINING PROPERTY FINDINGS

Date: **9/2/2004**
Permit Type:
Description:

Permit Description:
Work Class:
Proposed Use:
Permit Number: R106778
Status: COMPLETED
Valuation: $0.00
Contractor Company:
Contractor Name: J.P.E. ELEC'L CONTR'S INC

Date: **8/2/2004**
Permit Type: **EW OT**
Description: **INSTALLING TELECOMMUNICATIONS CABINETS WITH RELATED DUNNAGE AND ANTENNA S ON ROOF IN CONFORMANCE WITH TPPN#5/98. NO CHANGE IN USE, EGRESS OR OCCUPANCY.**

Permit Description: **EQUIPMENT WORK OTHER CONSTRUCTION EQUIPMENT**
Work Class:
Proposed Use: OTHER
Permit Number: 103747545-01-EW OT
Status: ISSUED
Valuation: $25,000.00
Contractor Company:
Contractor Name: CHARTER COMMUN. INC.

Date: **6/2/2004**
Permit Type: **PL**
Description:

Permit Description: **PLUMBING**
Work Class:
Proposed Use: 1-2-3 FAMILY J-3
Permit Number: 500665005-01-PL
Status: ISSUED
Valuation: $0.00
Contractor Company:
Contractor Name: BARRANCO'S PIPING & HTG I, JFR CONSTRUCTION CORP

ADJOINING PROPERTY FINDINGS

Date:	**4/30/2004**
Permit Type:	
Description:	
Permit Description:	
Work Class:	
Proposed Use:	
Permit Number:	M233622
Status:	AWAITING INSPECTION REQUEST
Valuation:	$0.00
Contractor Company:	
Contractor Name:	TESTA ELECTRIC CO., INC

Date:	**4/16/2004**
Permit Type:	**EW OT**
Description:	**INSTALLING TELECOMMUNICATIONS CABINETS WITH RELATED DUNNAGE AND ANTENNA S ON ROOF IN CONFORMANCE WITH TPPN#5/98. NO CHANGE IN USE, EGRESS OR OCCUPANCY.**
Permit Description:	**EQUIPMENT WORK OTHER CONSTRUCTION EQUIPMENT**
Work Class:	
Proposed Use:	OTHER
Permit Number:	103747545-01-EW OT
Status:	ISSUED
Valuation:	$25,000.00
Contractor Company:	
Contractor Name:	CHARYTER COMMUN. INC.

ADJOINING PROPERTY FINDINGS

Date: **4/7/2004**
Permit Type: **NB**
Description:

Permit Description: **NEW BUILDING**
Work Class:
Proposed Use: 1-2-3 FAMILY J-3
Permit Number: 500665005-01-NB
Status: ISSUED
Valuation: $0.00
Contractor Company:
Contractor Name: JAMES J. MANGONE CONSTR CO INC., JAMES J MANGONE CONST CO INC, JAMES J. MANGONE CONSTRUCTION, JAMES

Date: **10/16/2003**
Permit Type:
Description:

Permit Description:
Work Class:
Proposed Use:
Permit Number: M227736
Status: COMPLETED
Valuation: $0.00
Contractor Company:
Contractor Name: MICHAEL SCHONDORF, INC.

Date: **4/19/2001**
Permit Type:
Description:

Permit Description:
Work Class:
Proposed Use:
Permit Number: M200309
Status: COMPLETED
Valuation: $0.00
Contractor Company:
Contractor Name: BENSONHURST ELECTRIC CORP

ADJOINING PROPERTY FINDINGS

Date: **11/16/1992**
Permit Type:
Description:

Permit Description:
Work Class:
Proposed Use:
Permit Number: M101095
Status: COMPLETED
Valuation: $0.00
Contractor Company:
Contractor Name: GANECO ELECTRIC CORP.

Date: **3/9/1992**
Permit Type:
Description:

Permit Description:
Work Class:
Proposed Use:
Permit Number: M092171
Status: COMPLETED
Valuation: $0.00
Contractor Company:
Contractor Name: BLASKO ELECT'L CONTRS INC

Date: **2/5/1992**
Permit Type:
Description:

Permit Description:
Work Class:
Proposed Use:
Permit Number: M090971
Status: COMPLETED
Valuation: $0.00
Contractor Company:
Contractor Name: BIG SHOT ELECTRIC CORP.

ADJOINING PROPERTY FINDINGS

Date: **1/27/1987**
Permit Type:
Description:

Permit Description:
Work Class:
Proposed Use:
Permit Number: M014721
Status: COMPLETED
Valuation: $0.00
Contractor Company:
Contractor Name: HELLENIC WIR. CONT'G CORP

21 BOND ST

Date: **9/13/2010**
Permit Type: **EQ SF**
Description: **ERECT PIPE SCAFFOLD AS PER PLAN AT 21 BOND STREET. DURING REMEDIAL REPAIR, WORK SHALL COMPLY WITH 2008 BUILDING CODE CHAPTER 33. NO CHANGE IN USE, EGRESS OR OCCUPANCY.**

Permit Description: **CONSTRUCTION EQUIPMENT SCAFFOLD**
Work Class:
Proposed Use: OTHER RES
Permit Number: 120470392-01-EQ SF
Status: ISSUED
Valuation: $0.00
Contractor Company:
Contractor Name: ROCKLEDGE SCAFFOLD CORP

ADJOINING PROPERTY FINDINGS

Date:	**8/6/2010**
Permit Type:	**EQ SH**
Description:	**INSTALLATION OF HEAVY DUTY SIDEWALK SHED A TOTAL OF 70 L.F. AS PER PLAN AT 21 BOND STREET. DURING REMEDIAL REPAIR, WORK SHALL COMPLY WITH 2008 BUILDING CODE CHAPTER 33. NO CHANGE IN USE, EGRESS OR OCCUPANCY.**
Permit Description:	**CONSTRUCTION EQUIPMENT SIDEWALK SHED**
Work Class:	
Proposed Use:	OTHER RES
Permit Number:	120435341-01-EQ SH
Status:	ISSUED
Valuation:	$0.00
Contractor Company:	
Contractor Name:	ROCKLEDGE SCAFFOLD CORP

Date:	**8/5/2010**
Permit Type:	
Description:	
Permit Description:	
Work Class:	
Proposed Use:	
Permit Number:	M305420
Status:	AWAITING INSPECTION REQUEST
Valuation:	$0.00
Contractor Company:	
Contractor Name:	ANTHONY G FERRY INC

ADJOINING PROPERTY FINDINGS

Date: **7/21/2010**
Permit Type: **EW OT**
Description:

Permit Description: **EQUIPMENT WORK OTHER CONSTRUCTION EQUIPMENT**
Work Class:
Proposed Use:
Permit Number: 120349701-01-EW OT
Status: ISSUED
Valuation: $0.00
Contractor Company:
Contractor Name: BULADO GENERAL CONTRACTOR

Date: **12/17/2009**
Permit Type: **PL**
Description:

Permit Description: **PLUMBING**
Work Class:
Proposed Use:
Permit Number: 120191247-01-PL
Status: ISSUED
Valuation: $0.00
Contractor Company:
Contractor Name: M. FARBMAN & SONS, INC, M. FARBMAN & SONS INC

Date: **12/14/2009**
Permit Type:
Description:

Permit Description:
Work Class:
Proposed Use:
Permit Number: M298524
Status: COMPLETED
Valuation: $0.00
Contractor Company:
Contractor Name: D & S ELECTRICAL CORP.

ADJOINING PROPERTY FINDINGS

Date: **12/8/2009**
Permit Type: **EW MH**
Description:

Permit Description: **EQUIPMENT WORK MECHANICAL/HVAC**
Work Class:
Proposed Use:
Permit Number: 120191247-01-EW MH
Status: ISSUED
Valuation: $0.00
Contractor Company:
Contractor Name: PRO ACTIVE CONST MGMT INC

Date: **12/8/2009**
Permit Type: **EW OT**
Description:

Permit Description: **EQUIPMENT WORK OTHER CONSTRUCTION EQUIPMENT**
Work Class:
Proposed Use:
Permit Number: 120191247-01-EW OT
Status: ISSUED
Valuation: $0.00
Contractor Company:
Contractor Name: PRO ACTIVE CONST MGMT INC

Date: **1/7/2008**
Permit Type: **EW OT**
Description: **INSTALL NEW FOUR (4) TON SPLIT AIR CONDITIONING SYSTEM. NO CHANGE IN EGRESS, OCCUPANCY OR USE UNDER THIS APPLICATION.**

Permit Description: **EQUIPMENT WORK OTHER CONSTRUCTION EQUIPMENT**
Work Class:
Proposed Use: OTHER
Permit Number: 104719903-01-EW OT
Status: ISSUED
Valuation: $24,250.00
Contractor Company:
Contractor Name: MECHANICAL RESPONSE INC, BRIAN WEISS

ADJOINING PROPERTY FINDINGS

Date:	**1/7/2008**
Permit Type:	**EW MH**
Description:	**INSTALL NEW FOUR (4) TON SPLIT AIR CONDITIONING SYSTEM. NO CHANGE IN EGRESS, OCCUPANCY OR USE UNDER THIS APPLICATION.**
Permit Description:	**EQUIPMENT WORK MECHANICAL/HVAC**
Work Class:	
Proposed Use:	OTHER
Permit Number:	104719903-01-EW MH
Status:	ISSUED
Valuation:	$24,250.00
Contractor Company:	
Contractor Name:	MECHANICAL RESPONSE INC, BRIAN WEISS

Date:	**7/19/2004**
Permit Type:	**PL**
Description:	
Permit Description:	**PLUMBING**
Work Class:	
Proposed Use:	
Permit Number:	103021150-01-PL
Status:	ISSUED
Valuation:	$0.00
Contractor Company:	
Contractor Name:	PYROSVESTIC MECH CORP, AAD MECHANICAL CORP

Date:	**2/4/2004**
Permit Type:	**EW OT**
Description:	
Permit Description:	**EQUIPMENT WORK OTHER CONSTRUCTION EQUIPMENT**
Work Class:	
Proposed Use:	
Permit Number:	103021150-01-EW OT
Status:	ISSUED
Valuation:	$0.00
Contractor Company:	
Contractor Name:	MAJOR RENOVATION MGMT INC

ADJOINING PROPERTY FINDINGS

Date:	**12/23/2003**
Permit Type:	**EW BL**
Description:	**REPLACE BOILER AND LOW PRESSURE OIL BURN ER. NO CHANGE IN USE, EGRESS OR OCCUPANCY.**
Permit Description:	**EQUIPMENT WORK BOILER**
Work Class:	
Proposed Use:	OTHER
Permit Number:	103672679-01-EW BL
Status:	ISSUED
Valuation:	$0.00
Contractor Company:	
Contractor Name:	APPROVED OIL CO OF BKLYN

Date:	**12/23/2003**
Permit Type:	**EW FB**
Description:	**REPLACE BOILER AND LOW PRESSURE OIL BURN ER. NO CHANGE IN USE, EGRESS OR OCCUPANCY.**
Permit Description:	**EQUIPMENT WORK FUEL BURNING**
Work Class:	
Proposed Use:	OTHER
Permit Number:	103672679-01-EW FB
Status:	ISSUED
Valuation:	$0.00
Contractor Company:	
Contractor Name:	APPROVED OIL CO OF BKLYN

Date:	**6/19/2003**
Permit Type:	
Description:	
Permit Description:	
Work Class:	
Proposed Use:	
Permit Number:	M224133
Status:	AWAITING INSPECTION REQUEST
Valuation:	$0.00
Contractor Company:	
Contractor Name:	AXCEL ELECTRIC CO., INC.

ADJOINING PROPERTY FINDINGS

Date: **2/27/2003**
Permit Type: **EW OT**
Description:

Permit Description: **EQUIPMENT WORK OTHER CONSTRUCTION EQUIPMENT**
Work Class:
Proposed Use:
Permit Number: 103021150-01-EW OT
Status: ISSUED
Valuation: $0.00
Contractor Company:
Contractor Name: MAJOR RENOVATION MGMT INC

Date: **11/5/1998**
Permit Type:
Description:

Permit Description:
Work Class:
Proposed Use:
Permit Number: M172185
Status: AWAITING INSPECTION REQUEST
Valuation: $0.00
Contractor Company:
Contractor Name: NORLIN ELECL CONTRS INC

Date: **9/19/1990**
Permit Type:
Description:

Permit Description:
Work Class:
Proposed Use:
Permit Number: M072805
Status: COMPLETED
Valuation: $0.00
Contractor Company:
Contractor Name: NORLIN ELECL CONTRS INC

ADJOINING PROPERTY FINDINGS

Date: **4/28/1989**
Permit Type:
Description:

Permit Description:
Work Class:
Proposed Use:
Permit Number: M051483
Status: CLOSED/CANCELLED
Valuation: $0.00
Contractor Company:
Contractor Name: MEL ELECTRIC INC.

24 BOND ST

Date: **8/5/2011**
Permit Type: **EW OT**
Description:

Permit Description: **EQUIPMENT WORK OTHER CONSTRUCTION EQUIPMENT**
Work Class:
Proposed Use:
Permit Number: 120054859-01-EW OT
Status: ISSUED
Valuation: $0.00
Contractor Company:
Contractor Name: SK ONE CONSTRUCTION INC

Date: **9/7/2010**
Permit Type:
Description:

Permit Description:
Work Class:
Proposed Use:
Permit Number: M306568
Status: AWAITING INSPECTION REQUEST
Valuation: $0.00
Contractor Company:
Contractor Name: CHARTER ELECTRIC, INC.

ADJOINING PROPERTY FINDINGS

Date: **9/14/2005**
Permit Type:
Description:

Permit Description:
Work Class:
Proposed Use:
Permit Number: M249099
Status: COMPLETED
Valuation: $0.00
Contractor Company:
Contractor Name: BARBARO ELECT CO.INC

Date: **7/9/2004**
Permit Type:
Description:

Permit Description:
Work Class:
Proposed Use:
Permit Number: M235973
Status: AWAITING INSPECTION REQUEST
Valuation: $0.00
Contractor Company:
Contractor Name: GSA ELECTRIC CORP.

Date: **4/6/2004**
Permit Type:
Description:

Permit Description:
Work Class:
Proposed Use:
Permit Number: B251589
Status: COMPLETED
Valuation: $0.00
Contractor Company:
Contractor Name: BERNARDI ELECTRIC INC.

ADJOINING PROPERTY FINDINGS

Date:	**4/1/2003**
Permit Type:	**AL**
Description:	**This is a no work application. Application is re-filed as per Department Memo for non-bis applications, previous application ALT 1101/79 was approved and construction was signed off under C.O. application #29/99.**
Permit Description:	**ALTERATION**
Work Class:	
Proposed Use:	OTHER RES
Permit Number:	103410300-01-AL
Status:	ISSUED
Valuation:	$1,000.00
Contractor Company:	
Contractor Name:	24 BOND STREET COMPANY

Date:	**5/3/1990**
Permit Type:	
Description:	
Permit Description:	
Work Class:	
Proposed Use:	
Permit Number:	M067271
Status:	CLOSED/CANCELLED
Valuation:	$0.00
Contractor Company:	
Contractor Name:	MANTIN ELECTRIC CO., INC.

ADJOINING PROPERTY FINDINGS

25 BOND ST

Date: **11/6/2010**
Permit Type:
Description:

Permit Description:
Work Class:
Proposed Use:
Permit Number: M308539
Status: ADMINISTRATIVELY CLOSED (MINOR WORK)
Valuation: $0.00
Contractor Company:
Contractor Name: ELECTRICAL SECURITY CORP.

Date: **5/11/2010**
Permit Type:
Description:

Permit Description:
Work Class:
Proposed Use:
Permit Number: M302644
Status: ADMINISTRATIVELY CLOSED (MINOR WORK)
Valuation: $0.00
Contractor Company:
Contractor Name: ELECTRICAL SECURITY CORP.

Date: **4/22/2010**
Permit Type:
Description:

Permit Description:
Work Class:
Proposed Use:
Permit Number: M302023
Status: ASSIGNED TO INSPECTOR
Valuation: $0.00
Contractor Company:
Contractor Name: MODERN TREND ELECL CONTRG

ADJOINING PROPERTY FINDINGS

Date:	**4/22/2010**
Permit Type:	**EW SP**
Description:	**SCOPE OF WORK AT 1ST FLOOR COMMERCIAL RETAIL SPACE TO INCLUDE MINOR PARTITION, PLUMBING, MECHANICAL, & SPRINKLER WORK AS PER PLANS FILED HEREWITH. NO CHANGE TO USE, EGRESS, OR OCCUPANCY.**
Permit Description:	**EQUIPMENT WORK SPRINKLER**
Work Class:	
Proposed Use:	OTHER J-2
Permit Number:	120315685-01-EW SP
Status:	ISSUED
Valuation:	$154,500.00
Contractor Company:	
Contractor Name:	FLYTIGER P & H LTD, FLYTIGER PLB & HTG LTD

Date:	**4/21/2010**
Permit Type:	**PL**
Description:	**SCOPE OF WORK AT 1ST FLOOR COMMERCIAL RETAIL SPACE TO INCLUDE MINOR PARTITION, PLUMBING, MECHANICAL, & SPRINKLER WORK AS PER PLANS FILED HEREWITH. NO CHANGE TO USE, EGRESS, OR OCCUPANCY.**
Permit Description:	**PLUMBING**
Work Class:	
Proposed Use:	OTHER J-2
Permit Number:	120315685-01-PL
Status:	ISSUED
Valuation:	$154,500.00
Contractor Company:	
Contractor Name:	FLYTIGER P & H LTD, FLYTIGER PLB & HTG LTD

ADJOINING PROPERTY FINDINGS

Date:	**4/9/2010**
Permit Type:	**EW MH**
Description:	**SCOPE OF WORK AT 1ST FLOOR COMMERCIAL RETAIL SPACE TO INCLUDE MINOR PARTITION, PLUMBING, MECHANICAL, & SPRINKLER WORK AS PER PLANS FILED HEREWITH. NO CHANGE TO USE, EGRESS, OR OCCUPANCY.**
Permit Description:	**EQUIPMENT WORK MECHANICAL/HVAC**
Work Class:	
Proposed Use:	OTHER J-2
Permit Number:	120315685-01-EW MH
Status:	ISSUED
Valuation:	$154,500.00
Contractor Company:	
Contractor Name:	WAI KEE CONSTRUCTION INC

Date:	**4/9/2010**
Permit Type:	**EW OT**
Description:	**SCOPE OF WORK AT 1ST FLOOR COMMERCIAL RETAIL SPACE TO INCLUDE MINOR PARTITION, PLUMBING, MECHANICAL, & SPRINKLER WORK AS PER PLANS FILED HEREWITH. NO CHANGE TO USE, EGRESS, OR OCCUPANCY.**
Permit Description:	**EQUIPMENT WORK OTHER CONSTRUCTION EQUIPMENT**
Work Class:	
Proposed Use:	OTHER J-2
Permit Number:	120315685-01-EW OT
Status:	ISSUED
Valuation:	$154,500.00
Contractor Company:	
Contractor Name:	WAI KEE CONSTRUCTION INC

ADJOINING PROPERTY FINDINGS

Date: **3/9/2010**
Permit Type:
Description:

Permit Description:
Work Class:
Proposed Use:
Permit Number: M300592
Status: COMPLETED
Valuation: $0.00
Contractor Company:
Contractor Name: APOLLO ELECTRIC INC.

Date: **12/8/2009**
Permit Type:
Description:

Permit Description:
Work Class:
Proposed Use:
Permit Number: M298356
Status: COMPLETED
Valuation: $0.00
Contractor Company:
Contractor Name: ELECTRICAL SECURITY CORP.

Date: **1/30/2009**
Permit Type: **PL**
Description:

Permit Description: **PLUMBING**
Work Class:
Proposed Use:
Permit Number: 104927135-02-PL
Status: ISSUED
Valuation: $0.00
Contractor Company:
Contractor Name: NADKOS INC, UNIC CO., INC, NADKOS, INC

ADJOINING PROPERTY FINDINGS

Date:	**12/3/2008**
Permit Type:	
Description:	
Permit Description:	
Work Class:	
Proposed Use:	
Permit Number:	M287560
Status:	COMPLETED
Valuation:	$0.00
Contractor Company:	
Contractor Name:	ELECTRICAL SECURITY CORP.

Date:	**9/10/2008**
Permit Type:	**EW OT**
Description:	**GENERAL CONSTRUCTION ,INTERIOR MASONARY REPAIRS AND NEW FLOORS AND PARTITIONS NO CHANGE IN USE ERESS OR OCCUPANCY**
Permit Description:	**EQUIPMENT WORK OTHER CONSTRUCTION EQUIPMENT**
Work Class:	
Proposed Use:	OTHER J-2
Permit Number:	110330320-01-EW OT
Status:	ISSUED
Valuation:	$40,000.00
Contractor Company:	
Contractor Name:	DRW CONSOLIDATED INC, APICAL SERVICES INC

ADJOINING PROPERTY FINDINGS

Date:	**8/8/2008**
Permit Type:	**EW OT**
Description:	**FILING FOR MINOR CONSTRUCTION IN A TRIPLEX APARTMENT. REMOVE AND INSTALL MINOR PARTITION WORK, FINISHES ETC.NO CHANGE IN USE, EGRESS OR OCCUPANCY.**
Permit Description:	**EQUIPMENT WORK OTHER CONSTRUCTION EQUIPMENT**
Work Class:	
Proposed Use:	OTHER
Permit Number:	104927135-01-EW OT
Status:	ISSUED
Valuation:	$80,000.00
Contractor Company:	
Contractor Name:	C.N. RENOVATION CO., INC, C N RENOVATION CO.,INC, C.N. RENOVATION GROUP INC

Date:	**8/8/2008**
Permit Type:	**EW MH**
Description:	**FILING FOR MINOR PLUMBING,SPRINKLER AND MECHANICAL WORK. NO CHANGE IN USE,EGRESS OR OCCUPANCY**
Permit Description:	**EQUIPMENT WORK MECHANICAL/HVAC**
Work Class:	
Proposed Use:	OTHER
Permit Number:	104927135-02-EW MH
Status:	ISSUED
Valuation:	$70,000.00
Contractor Company:	
Contractor Name:	C.N. RENOVATION CO., INC, C N RENOVATION CO.,INC, C.N. RENOVATION GROUP INC

ADJOINING PROPERTY FINDINGS

Date:	**8/4/2008**
Permit Type:	**PL**
Description:	**GNRL CONST.FOR TENANT BUILD OUT OF NEW USE GROUP 6 RETAIL SPACEMINOR INTERIOR DEMO GNRL CONST. PLUMB.MODIFICATIONSCONST MCHNCL/STRG.MEZZ AS PER PLANS FILED IN CONJUNCTION WITH NB103600499**
Permit Description:	**PLUMBING**
Work Class:	
Proposed Use:	OTHER COM
Permit Number:	110181669-01-PL
Status:	ISSUED
Valuation:	$105,000.00
Contractor Company:	
Contractor Name:	AMD & ASSOCIATES INC, AMD &.ASSOCIATES INC, ACCURATE MECHANICAL INC

Date:	**8/4/2008**
Permit Type:	**EW SP**
Description:	**MODIFY EXSTNG.MCHNCAL/SPRINKLER SYSTEMSFOR TENANT BUILDOUTOF NEW RETAIL SPACE ASPER PLANS FILED**
Permit Description:	**EQUIPMENT WORK SPRINKLER**
Work Class:	
Proposed Use:	OTHER
Permit Number:	110181669-02-EW SP
Status:	ISSUED
Valuation:	$10,000.00
Contractor Company:	
Contractor Name:	AMD & ASSOCIATES INC, AMD &.ASSOCIATES INC, ACCURATE MECHANICAL INC

ADJOINING PROPERTY FINDINGS

Date:	**7/21/2008**
Permit Type:	
Description:	
Permit Description:	
Work Class:	
Proposed Use:	
Permit Number:	M283046
Status:	ADMINISTRATIVELY CLOSED (MINOR WORK)
Valuation:	$0.00
Contractor Company:	
Contractor Name:	ELECTRICAL SECURITY CORP.

Date:	**6/27/2008**
Permit Type:	**EW OT**
Description:	**GNRL CONST.FOR TENANT BUILD OUT OF NEW USE GROUP 6 RETAIL SPACEMINOR INTERIOR DEMO GNRL CONST. PLUMB.MODIFICATIONSCONST MCHNCL/STRG.MEZZ AS PER PLANS FILED IN CONJUNCTION WITH NB103600499**
Permit Description:	**EQUIPMENT WORK OTHER CONSTRUCTION EQUIPMENT**
Work Class:	
Proposed Use:	OTHER COM
Permit Number:	110181669-01-EW OT
Status:	ISSUED
Valuation:	$105,000.00
Contractor Company:	
Contractor Name:	FULTON LANDING INC

ADJOINING PROPERTY FINDINGS

Date:	**6/27/2008**
Permit Type:	**EW MH**
Description:	**MODIFY EXSTNG.MCHNCAL/SPRINKLER SYSTEMSFOR TENANT BUILDOUTOF NEW RETAIL SPACE ASPER PLANS FILED**
Permit Description:	**EQUIPMENT WORK MECHANICAL/HVAC**
Work Class:	
Proposed Use:	OTHER
Permit Number:	110181669-02-EW MH
Status:	ISSUED
Valuation:	$10,000.00
Contractor Company:	
Contractor Name:	FULTON LANDING INC

Date:	**5/30/2008**
Permit Type:	
Description:	
Permit Description:	
Work Class:	
Proposed Use:	
Permit Number:	M281210
Status:	ADMINISTRATIVELY CLOSED (MINOR WORK)
Valuation:	$0.00
Contractor Company:	
Contractor Name:	ELECTRICAL SECURITY CORP.

Date:	**5/30/2008**
Permit Type:	
Description:	
Permit Description:	
Work Class:	
Proposed Use:	
Permit Number:	M281198
Status:	COMPLETED
Valuation:	$0.00
Contractor Company:	
Contractor Name:	TRINCE ELECTRIC INC.

ADJOINING PROPERTY FINDINGS

Date:	**5/16/2008**
Permit Type:	**AL**
Description:	**FILING HEREWITH PLANS FOR A CURB CUT. NO CHANGE IN USE, EGRESS, OR OCCUPANCY.**
Permit Description:	**ALTERATION**
Work Class:	
Proposed Use:	OTHER
Permit Number:	110161574-01-AL
Status:	ISSUED
Valuation:	$0.00
Contractor Company:	
Contractor Name:	IDEAL INTERIORS INC, IDEAL INTERIORS GROUP LLC

Date:	**12/17/2007**
Permit Type:	
Description:	
Permit Description:	
Work Class:	
Proposed Use:	
Permit Number:	M275208
Status:	COMPLETED
Valuation:	$0.00
Contractor Company:	
Contractor Name:	ELECTRICAL SECURITY CORP.

Date:	**11/27/2007**
Permit Type:	
Description:	
Permit Description:	
Work Class:	
Proposed Use:	
Permit Number:	M274586
Status:	COMPLETED
Valuation:	$0.00
Contractor Company:	
Contractor Name:	APOLLO ELECTRIC INC.

ADJOINING PROPERTY FINDINGS

Date: **11/26/2007**
Permit Type:
Description:

Permit Description:
Work Class:
Proposed Use:
Permit Number: M274545
Status: COMPLETED
Valuation: $0.00
Contractor Company:
Contractor Name: R-2 ELECTRIC INC

Date: **11/8/2007**
Permit Type:
Description:

Permit Description:
Work Class:
Proposed Use:
Permit Number: M274079
Status: COMPLETED
Valuation: $0.00
Contractor Company:
Contractor Name: FEDERAL CHANDROS, INC.

Date: **10/31/2007**
Permit Type: **EW SP**
Description: **FILING FOR MINOR PLUMBING,SPRINKLER AND MECHANICAL WORK. NO CHANGE IN USE,EGRESS OR OCCUPANCY**

Permit Description: **EQUIPMENT WORK SPRINKLER**
Work Class:
Proposed Use: OTHER
Permit Number: 104927135-02-EW SP
Status:
Valuation: $70,000.00
Contractor Company:
Contractor Name: NADKOS INC, UNIC CO., INC, NADKOS, INC

ADJOINING PROPERTY FINDINGS

Date:	**10/31/2007**
Permit Type:	**PL**
Description:	**FILING FOR MINOR PLUMBING,SPRINKLER AND MECHANICAL WORK. NO CHANGE IN USE,EGRESS OR OCCUPANCY**
Permit Description:	**PLUMBING**
Work Class:	
Proposed Use:	OTHER
Permit Number:	104927135-02-PL
Status:	
Valuation:	$70,000.00
Contractor Company:	
Contractor Name:	NADKOS INC, UNIC CO., INC, NADKOS, INC

Date:	**10/22/2007**
Permit Type:	**EW OT**
Description:	**FILING FOR MINOR CONSTRUCTION IN A TRIPLEX APARTMENT. REMOVE AND INSTALL MINOR PARTITION WORK, FINISHES ETC.NO CHANGE IN USE, EGRESS OR OCCUPANCY.**
Permit Description:	**EQUIPMENT WORK OTHER CONSTRUCTION EQUIPMENT**
Work Class:	
Proposed Use:	OTHER
Permit Number:	104927135-01-EW OT
Status:	
Valuation:	$80,000.00
Contractor Company:	
Contractor Name:	CN RENOVATION

ADJOINING PROPERTY FINDINGS

Date:	**10/22/2007**
Permit Type:	**EW MH**
Description:	**FILING FOR MINOR PLUMBING,SPRINKLER AND MECHANICAL WORK. NO CHANGE IN USE,EGRESS OR OCCUPANCY**
Permit Description:	**EQUIPMENT WORK MECHANICAL/HVAC**
Work Class:	
Proposed Use:	OTHER
Permit Number:	104927135-02-EW MH
Status:	
Valuation:	$70,000.00
Contractor Company:	
Contractor Name:	CN RENOVATION

Date:	**10/16/2007**
Permit Type:	
Description:	
Permit Description:	
Work Class:	
Proposed Use:	
Permit Number:	M273123
Status:	COMPLETED
Valuation:	$0.00
Contractor Company:	
Contractor Name:	ELECTRICAL SECURITY CORP.

Date:	**8/6/2007**
Permit Type:	**NB**
Description:	
Permit Description:	**NEW BUILDING**
Work Class:	
Proposed Use:	OTHER J-2
Permit Number:	103600499-01-NB
Status:	ISSUED
Valuation:	$0.00
Contractor Company:	
Contractor Name:	GJFCONSTRUCTION CORP/ BUILDERS G, IDEAL CONSTRUCTION, IDEA CONSTR., IDEAL CONSTRT., IDEAL CNSTR., I

ADJOINING PROPERTY FINDINGS

Date:	**8/6/2007**
Permit Type:	**EQ FN**
Description:	
Permit Description:	**CONSTRUCTION EQUIPMENT FENCE**
Work Class:	
Proposed Use:	OTHER J-2
Permit Number:	103600499-01-EQ FN
Status:	ISSUED
Valuation:	$0.00
Contractor Company:	
Contractor Name:	GJFCONSTRUCTION CORP/ BUILDERS G, IDEAL CONSTRUCTION, IDEA CONSTR., IDEAL CONSTRT., IDEAL CNSTR., I

Date:	**5/22/2007**
Permit Type:	**NB**
Description:	
Permit Description:	**NEW BUILDING**
Work Class:	
Proposed Use:	OTHER J-2
Permit Number:	103600499-01-NB
Status:	RE-ISSUED
Valuation:	$0.00
Contractor Company:	
Contractor Name:	GJFCONSTRUCTION CORP/ BUILDERS G, IDEAL CONSTRUCTION, IDEA CONSTR., IDEAL CONSTRT., IDEAL CNSTR., I

ADJOINING PROPERTY FINDINGS

Date: **5/22/2007**
Permit Type: **EQ FN**
Description:

Permit Description: **CONSTRUCTION EQUIPMENT FENCE**
Work Class:
Proposed Use: OTHER J-2
Permit Number: 103600499-01-EQ FN
Status: ISSUED
Valuation: $0.00
Contractor Company:
Contractor Name: GJFCONSTRUCTION CORP/ BUILDERS G, IDEAL CONSTRUCTION, IDEA CONSTR., IDEAL CONSTRT., IDEAL CNSTR., I

Date: **3/16/2007**
Permit Type: **PL**
Description:

Permit Description: **PLUMBING**
Work Class:
Proposed Use: OTHER
Permit Number: 103600499-05-PL
Status: ISSUED
Valuation: $0.00
Contractor Company:
Contractor Name: RCI PLUMBING CORP, RELIABLE PLBG & HTG CORP

Date: **3/9/2007**
Permit Type: **EQ SF**
Description: **INSTALLATION OF A SCAFFOLD APPROXIMATELY 200' LONG X 100' HIGH DURING NB CONSTRUCTION. NO CHANGE IN USE, EGRESS OR OCCUPANCY.**

Permit Description: **CONSTRUCTION EQUIPMENT SCAFFOLD**
Work Class:
Proposed Use: OTHER
Permit Number: 104625791-01-EQ SF
Status: ISSUED
Valuation: $0.00
Contractor Company:
Contractor Name: PERIMETER BRIDGE & SCAFFO

ADJOINING PROPERTY FINDINGS

Date:	**2/8/2007**
Permit Type:	**EW BL**
Description:	**INSTALL NEW LOW PRESSURE GAS FIRED BOILRALL PLUMBING AND OT WORK UNDER NB103600499 ALL WORK IN CONJUCTION TO(NBNO CHANGES**
Permit Description:	**EQUIPMENT WORK BOILER**
Work Class:	
Proposed Use:	OTHER
Permit Number:	104642772-01-EW BL
Status:	ISSUED
Valuation:	$90,000.00
Contractor Company:	
Contractor Name:	RCI PLUMBING CORP, RELIABLE PLBG & HTG CORP

Date:	**1/18/2007**
Permit Type:	
Description:	
Permit Description:	
Work Class:	
Proposed Use:	
Permit Number:	M262564
Status:	COMPLETED
Valuation:	$0.00
Contractor Company:	
Contractor Name:	TWINS ELECTRIC CORP.

ADJOINING PROPERTY FINDINGS

Date:	**12/22/2006**
Permit Type:	**PL**
Description:	**FILING FOR UNDERGROUND PLUMBING AS PER PLANS. NO CHANGE IN USE, EGRESS OR OCCUPANCY. FILED IN CONJUNCTION WITH NEW BUILDING #103600499.**
Permit Description:	**PLUMBING**
Work Class:	
Proposed Use:	OTHER
Permit Number:	104136800-01-PL
Status:	ISSUED
Valuation:	$1,000.00
Contractor Company:	
Contractor Name:	RCI PLUMBING CORP, RELIABLE PLBG & HTG CORP

Date:	**12/14/2006**
Permit Type:	**EQ FN**
Description:	
Permit Description:	**CONSTRUCTION EQUIPMENT FENCE**
Work Class:	
Proposed Use:	OTHER J-2
Permit Number:	103600499-01-EQ FN
Status:	ISSUED
Valuation:	$0.00
Contractor Company:	
Contractor Name:	GJFCONSTRUCTION CORP/ BUILDERS G, IDEAL CONSTRUCTION, IDEA CONSTR., IDEAL CONSTRT., IDEAL CNSTR., I

ADJOINING PROPERTY FINDINGS

Date:	**12/14/2006**
Permit Type:	**EQ SH**
Description:	**INSTALLATION OF A HEAVY DUTY SIDEWALK SHED 140' DURING FACADE REPAIR. . NO CHANGE IN USE, EGRESS OR OCCUPANCY. SHED TO COMPLY WITH LL33/91 AND TPPN 9/99.**
Permit Description:	**CONSTRUCTION EQUIPMENT SIDEWALK SHED**
Work Class:	
Proposed Use:	OTHER
Permit Number:	104286041-01-EQ SH
Status:	ISSUED
Valuation:	$0.00
Contractor Company:	
Contractor Name:	GJFCONSTRUCTION CORP/ BUILDERS G, IDEAL CONSTRUCTION, IDEA CONSTR., IDEAL CONSTRT., IDEAL CNSTR., I

Date:	**12/13/2006**
Permit Type:	**EQ SF**
Description:	**INSTALLATION OF A SCAFFOLD APPROXIMATELY 200' LONG X 100' HIGH DURING NB CONSTRUCTION. NO CHANGE IN USE, EGRESS OR OCCUPANCY.**
Permit Description:	**CONSTRUCTION EQUIPMENT SCAFFOLD**
Work Class:	
Proposed Use:	OTHER
Permit Number:	104625791-01-EQ SF
Status:	ISSUED
Valuation:	$0.00
Contractor Company:	
Contractor Name:	PERIMETER BRIDGE & SCAFFO

ADJOINING PROPERTY FINDINGS

Date:	**9/8/2006**
Permit Type:	**EQ OT**
Description:	**INSTALLATION OF A CHAMPION 6002-1R SINGLE CAGE PERSONNEL/MATERIAL HOIST 102' HIGH DURING NB CONSTRUCTION. NO CHANGE IN USE, EGRESS OR OCCUPANCY.**
Permit Description:	**CONSTRUCTION EQUIPMENT OTHER CONSTRUCTION EQUIPMENT**
Work Class:	
Proposed Use:	OTHER
Permit Number:	104292196-01-EQ OT
Status:	RE-ISSUED
Valuation:	$0.00
Contractor Company:	
Contractor Name:	PERIMETER BRIDGE & SCAFFO

Date:	**5/4/2006**
Permit Type:	**EQ FN**
Description:	
Permit Description:	**CONSTRUCTION EQUIPMENT FENCE**
Work Class:	
Proposed Use:	OTHER J-2
Permit Number:	103600499-01-EQ FN
Status:	ISSUED
Valuation:	$0.00
Contractor Company:	
Contractor Name:	GJFCONSTRUCTION CORP/ BUILDERS G, IDEAL CONSTRUCTION, IDEA CONSTR., IDEAL CONSTRT., IDEAL CNSTR., I

ADJOINING PROPERTY FINDINGS

Date:	**5/3/2006**
Permit Type:	**EQ SH**
Description:	**INSTALLATION OF A HEAVY DUTY SIDEWALK SHED 140' DURING FACADE REPAIR. . NO CHANGE IN USE, EGRESS OR OCCUPANCY. SHED TO COMPLY WITH LL33/91 AND TPPN 9/99.**
Permit Description:	**CONSTRUCTION EQUIPMENT SIDEWALK SHED**
Work Class:	
Proposed Use:	OTHER
Permit Number:	104286041-01-EQ SH
Status:	ISSUED
Valuation:	$0.00
Contractor Company:	
Contractor Name:	GJFCONSTRUCTION CORP/ BUILDERS G, IDEAL CONSTRUCTION, IDEA CONSTR., IDEAL CONSTRT., IDEAL CNSTR., I

Date:	**5/3/2006**
Permit Type:	**NB**
Description:	
Permit Description:	**NEW BUILDING**
Work Class:	
Proposed Use:	OTHER J-2
Permit Number:	103600499-01-NB
Status:	ISSUED
Valuation:	$0.00
Contractor Company:	
Contractor Name:	GJFCONSTRUCTION CORP/ BUILDERS G, IDEAL CONSTRUCTION, IDEA CONSTR., IDEAL CONSTRT., IDEAL CNSTR., I

ADJOINING PROPERTY FINDINGS

Date:	**5/3/2006**
Permit Type:	**EW OT**
Description:	**File for shoring, sheeting and underpinning in conjunction with New Building #103600499. All fees paid under New Building application.**
Permit Description:	**EQUIPMENT WORK OTHER CONSTRUCTION EQUIPMENT**
Work Class:	
Proposed Use:	OTHER
Permit Number:	103949417-01-EW OT
Status:	ISSUED
Valuation:	$100.00
Contractor Company:	
Contractor Name:	GJFCONSTRUCTION CORP/ BUILDERS G, IDEAL CONSTRUCTION, IDEA CONSTR., IDEAL CONSTRT., IDEAL CNSTR., I

Date:	**4/25/2006**
Permit Type:	**NB**
Description:	
Permit Description:	**NEW BUILDING**
Work Class:	
Proposed Use:	OTHER J-2
Permit Number:	103600499-01-NB
Status:	ISSUED
Valuation:	$0.00
Contractor Company:	
Contractor Name:	GJFCONSTRUCTION CORP/ BUILDERS G, IDEAL CONSTRUCTION, IDEA CONSTR., IDEAL CONSTRT., IDEAL CNSTR., I

ADJOINING PROPERTY FINDINGS

Date:	**4/21/2006**
Permit Type:	**EQ FN**
Description:	
Permit Description:	**CONSTRUCTION EQUIPMENT FENCE**
Work Class:	
Proposed Use:	OTHER J-2
Permit Number:	103600499-01-EQ FN
Status:	ISSUED
Valuation:	$0.00
Contractor Company:	
Contractor Name:	GJFCONSTRUCTION CORP/ BUILDERS G, IDEAL CONSTRUCTION, IDEA CONSTR., IDEAL CONSTRT., IDEAL CNSTR., I

Date:	**4/21/2006**
Permit Type:	**EW OT**
Description:	**File for shoring, sheeting and underpinning in conjunction with New Building #103600499. All fees paid under New Building application.**
Permit Description:	**EQUIPMENT WORK OTHER CONSTRUCTION EQUIPMENT**
Work Class:	
Proposed Use:	OTHER
Permit Number:	103949417-01-EW OT
Status:	ISSUED
Valuation:	$100.00
Contractor Company:	
Contractor Name:	GJFCONSTRUCTION CORP/ BUILDERS G, IDEAL CONSTRUCTION, IDEA CONSTR., IDEAL CONSTRT., IDEAL CNSTR., I

ADJOINING PROPERTY FINDINGS

Date:	**4/21/2006**
Permit Type:	**EQ SH**
Description:	**INSTALLATION OF A HEAVY DUTY SIDEWALK SHED 140' DURING FACADE REPAIR. . NO CHANGE IN USE, EGRESS OR OCCUPANCY. SHED TO COMPLY WITH LL33/91 AND TPPN 9/99.**
Permit Description:	**CONSTRUCTION EQUIPMENT SIDEWALK SHED**
Work Class:	
Proposed Use:	OTHER
Permit Number:	104286041-01-EQ SH
Status:	ISSUED
Valuation:	$0.00
Contractor Company:	
Contractor Name:	GJFCONSTRUCTION CORP/ BUILDERS G, IDEAL CONSTRUCTION, IDEA CONSTR., IDEAL CONSTRT., IDEAL CNSTR., I

Date:	**4/5/2006**
Permit Type:	**EW OT**
Description:	**File for shoring, sheeting and underpinning in conjunction with New Building #103600499. All fees paid under New Building application.**
Permit Description:	**EQUIPMENT WORK OTHER CONSTRUCTION EQUIPMENT**
Work Class:	
Proposed Use:	OTHER
Permit Number:	103949417-01-EW OT
Status:	ISSUED
Valuation:	$100.00
Contractor Company:	
Contractor Name:	URBAN FOUNDATION ENGINEER

ADJOINING PROPERTY FINDINGS

Date: **2/27/2006**
Permit Type:
Description:

Permit Description:
Work Class:
Proposed Use:
Permit Number: M253456
Status: CLOSED/CANCELLED
Valuation: $0.00
Contractor Company:
Contractor Name: TWINS ELECTRIC CORP.

Date: **2/17/2006**
Permit Type: **PL**
Description:

Permit Description: **PLUMBING**
Work Class:
Proposed Use: OTHER
Permit Number: 103600499-05-PL
Status: ISSUED
Valuation: $0.00
Contractor Company:
Contractor Name: RCI PLUMBING CORP, RELIABLE PLBG & HTG CORP

Date: **12/5/2005**
Permit Type: **EQ OT**
Description: **INSTALLATION OF A CHAMPION 6002-1R SINGLE CAGE PERSONNEL/MATERIAL HOIST 102' HIGH DURING NB CONSTRUCTION. NO CHANGE IN USE, EGRESS OR OCCUPANCY.**

Permit Description: **CONSTRUCTION EQUIPMENT OTHER CONSTRUCTION EQUIPMENT**
Work Class:
Proposed Use: OTHER
Permit Number: 104292196-01-EQ OT
Status: ISSUED
Valuation: $0.00
Contractor Company:
Contractor Name: PERIMETER BRIDGE & SCAFFO

ADJOINING PROPERTY FINDINGS

Date: **11/16/2005**
Permit Type: **EQ SH**
Description: **INSTALLATION OF A HEAVY DUTY SIDEWALK SHED 140' DURING FACADE REPAIR. . NO CHANGE IN USE, EGRESS OR OCCUPANCY. SHED TO COMPLY WITH LL33/91 AND TPPN 9/99.**

Permit Description: **CONSTRUCTION EQUIPMENT SIDEWALK SHED**
Work Class:
Proposed Use: OTHER
Permit Number: 104286041-01-EQ SH
Status: ISSUED
Valuation: $0.00
Contractor Company:
Contractor Name: PERIMETER BRIDGE & SCAFFO

Date: **11/14/2005**
Permit Type: **NB**
Description:

Permit Description: **NEW BUILDING**
Work Class:
Proposed Use: OTHER J-2
Permit Number: 103600499-01-NB
Status: ISSUED
Valuation: $0.00
Contractor Company:
Contractor Name: MORGAN CONSTRUCTION NY IN

Date: **11/14/2005**
Permit Type: **EQ FN**
Description:

Permit Description: **CONSTRUCTION EQUIPMENT FENCE**
Work Class:
Proposed Use: OTHER
Permit Number: 103600499-02-EQ FN
Status: ISSUED
Valuation: $0.00
Contractor Company:
Contractor Name: MORGAN CONSTRUCTION NY IN

ADJOINING PROPERTY FINDINGS

Date: **11/14/2005**
Permit Type: **FO**
Description:

Permit Description: **FOUNDATION/EARTHWORK**
Work Class:
Proposed Use: OTHER J-2
Permit Number: 103600499-01-FO
Status: ISSUED
Valuation: $0.00
Contractor Company:
Contractor Name: MORGAN CONSTRUCTION NY IN

Date: **4/5/2005**
Permit Type: **EW OT**
Description: **File for shoring, sheeting and underpinning in conjunction with New Building #103600499. All fees paid under New Building application.**

Permit Description: **EQUIPMENT WORK OTHER CONSTRUCTION EQUIPMENT**
Work Class:
Proposed Use: OTHER
Permit Number: 103949417-01-EW OT
Status: ISSUED
Valuation: $100.00
Contractor Company:
Contractor Name: URBAN FOUNDATION ENGINEER

Date: **4/4/2005**
Permit Type: **NB**
Description:

Permit Description: **NEW BUILDING**
Work Class:
Proposed Use: OTHER J-2
Permit Number: 103600499-01-NB
Status: ISSUED
Valuation: $0.00
Contractor Company:
Contractor Name: MORGAN CONSTRUCTION NY IN

ADJOINING PROPERTY FINDINGS

Date: **2/24/2005**
Permit Type:
Description:

Permit Description:
Work Class:
Proposed Use:
Permit Number: M242737
Status: COMPLETED
Valuation: $0.00
Contractor Company:
Contractor Name: UNITED ELEC'L CONT'G CORP

Date: **1/19/2005**
Permit Type: **PL**
Description:

Permit Description: **PLUMBING**
Work Class:
Proposed Use: OTHER
Permit Number: 103600499-05-PL
Status: ISSUED
Valuation: $0.00
Contractor Company:
Contractor Name: WASOFF PLG & UTILITY CORP

Date: **11/27/2004**
Permit Type: **EQ FN**
Description:

Permit Description: **CONSTRUCTION EQUIPMENT FENCE**
Work Class:
Proposed Use: OTHER
Permit Number: 103600499-02-EQ FN
Status: ISSUED
Valuation: $0.00
Contractor Company:
Contractor Name: MORGAN CONSTRUCTION NY IN

ADJOINING PROPERTY FINDINGS

Date: **11/20/2004**
Permit Type: **NB**
Description:

Permit Description: **NEW BUILDING**
Work Class:
Proposed Use: OTHER J-2
Permit Number: 103600499-01-NB
Status: ISSUED
Valuation: $0.00
Contractor Company:
Contractor Name: MORGAN CONSTRUCTION NY IN

Date: **11/20/2004**
Permit Type: **FO**
Description:

Permit Description: **FOUNDATION/EARTHWORK**
Work Class:
Proposed Use: OTHER J-2
Permit Number: 103600499-01-FO
Status: ISSUED
Valuation: $0.00
Contractor Company:
Contractor Name: MORGAN CONSTRUCTION NY IN

Date: **11/16/2004**
Permit Type: **EW OT**
Description: **File for shoring, sheeting and underpinning in conjunction with New Building #103600499. All fees paid under New Building application.**

Permit Description: **EQUIPMENT WORK OTHER CONSTRUCTION EQUIPMENT**
Work Class:
Proposed Use: OTHER
Permit Number: 103949417-01-EW OT
Status: ISSUED
Valuation: $100.00
Contractor Company:
Contractor Name: URBAN FOUNDATION ENGINEER

ADJOINING PROPERTY FINDINGS

Date:	**9/16/2004**
Permit Type:	**EQ OT**
Description:	**EQUIPMENT USE PERMIT FOR THE USE OF BOBCAT SKIDSTEER LOADERS AND MINIEXCAVATORS ON THE ELEVATED FLOORD OF THE BUILDING DURING DEMOLITION OPERATIO S NO CHSNGE IN USE EGRESS OR OCCUPANCY**
Permit Description:	**CONSTRUCTION EQUIPMENT OTHER CONSTRUCTION EQUIPMENT**
Work Class:	
Proposed Use:	OTHER
Permit Number:	103906873-01-EQ OT
Status:	ISSUED
Valuation:	$0.00
Contractor Company:	
Contractor Name:	HGD DBA BRIDGE CONTRACTING, HGC BRIDGE CONTRACTING, K & R CONSTRUCTION REMOVAL INC, BRIDGE CONTRACTI

Date:	**8/25/2004**
Permit Type:	
Description:	
Permit Description:	
Work Class:	
Proposed Use:	
Permit Number:	M237348
Status:	CLOSED/CANCELLED
Valuation:	$0.00
Contractor Company:	
Contractor Name:	UNITED ELEC'L CONT'G CORP

ADJOINING PROPERTY FINDINGS

Date: **8/13/2004**
Permit Type: **EQ FN**
Description:

Permit Description: **CONSTRUCTION EQUIPMENT FENCE**
Work Class:
Proposed Use: OTHER J-2
Permit Number: 103600499-01-EQ FN
Status: ISSUED
Valuation: $0.00
Contractor Company:
Contractor Name: MORGAN CONSTRUCTION NY IN

Date: **8/13/2004**
Permit Type: **EQ FN**
Description:

Permit Description: **CONSTRUCTION EQUIPMENT FENCE**
Work Class:
Proposed Use: OTHER
Permit Number: 103600499-02-EQ FN
Status: ISSUED
Valuation: $0.00
Contractor Company:
Contractor Name: MORGAN CONSTRUCTION NY IN

Date: **8/13/2004**
Permit Type: **FO**
Description:

Permit Description: **FOUNDATION/EARTHWORK**
Work Class:
Proposed Use: OTHER J-2
Permit Number: 103600499-01-FO
Status: ISSUED
Valuation: $0.00
Contractor Company:
Contractor Name: MORGAN CONSTRUCTION NY IN

ADJOINING PROPERTY FINDINGS

Date: **8/13/2004**
Permit Type: **NB**
Description:

Permit Description: **NEW BUILDING**
Work Class:
Proposed Use: OTHER J-2
Permit Number: 103600499-01-NB
Status: ISSUED
Valuation: $0.00
Contractor Company:
Contractor Name: MORGAN CONSTRUCTION NY IN

Date: **9/24/1992**
Permit Type:
Description:

Permit Description:
Work Class:
Proposed Use:
Permit Number: M099395
Status: COMPLETED
Valuation: $0.00
Contractor Company:
Contractor Name: DATA ELECTRICAL CONTRS.,

Date: **4/20/1992**
Permit Type:
Description:

Permit Description:
Work Class:
Proposed Use:
Permit Number: B098049
Status: COMPLETED
Valuation: $0.00
Contractor Company:
Contractor Name: DATA ELECTRICAL CONTRS.,

ADJOINING PROPERTY FINDINGS

Date: **5/23/1991**
Permit Type:
Description:

Permit Description:
Work Class:
Proposed Use:
Permit Number: B084595
Status: COMPLETED
Valuation: $0.00
Contractor Company:
Contractor Name: T.G.S. ELECTRIC INC.

Date: **1/25/1991**
Permit Type:
Description:

Permit Description:
Work Class:
Proposed Use:
Permit Number: R027333
Status: COMPLETED
Valuation: $0.00
Contractor Company:
Contractor Name: CHASE ELECTRIC INC.

26 BOND ST

Date: **5/17/2012**
Permit Type: **EW SP**
Description:

Permit Description: **EQUIPMENT WORK SPRINKLER**
Work Class:
Proposed Use:
Permit Number: 120097992-01-EW SP
Status: ISSUED
Valuation: $0.00
Contractor Company:
Contractor Name: T.J. PIPING & HEATING INC

ADJOINING PROPERTY FINDINGS

Date: **11/4/2011**
Permit Type: **EW SP**
Description:

Permit Description: **EQUIPMENT WORK SPRINKLER**
Work Class:
Proposed Use:
Permit Number: 120097992-01-EW SP
Status: ISSUED
Valuation: $0.00
Contractor Company:
Contractor Name: S.J. VISION & SON P & H, SJ VISION & SON P & H INC, S.J. VISION & SON PLBNG, S.J. VISION & SON PLBNG

Date: **5/25/2011**
Permit Type: **EW SP**
Description:

Permit Description: **EQUIPMENT WORK SPRINKLER**
Work Class:
Proposed Use:
Permit Number: 110394822-01-EW SP
Status: ISSUED
Valuation: $0.00
Contractor Company:
Contractor Name: DU-ALL P & H CONT CORP, DU-ALL P & H CONTRS CORP

Date: **6/18/2010**
Permit Type:
Description:

Permit Description:
Work Class:
Proposed Use:
Permit Number: M303837
Status: AWAITING INSPECTION REQUEST
Valuation: $0.00
Contractor Company:
Contractor Name: WARREN JOHNSON

ADJOINING PROPERTY FINDINGS

Date: **2/16/2010**
Permit Type: **EW SP**
Description:

Permit Description: **EQUIPMENT WORK SPRINKLER**
Work Class:
Proposed Use:
Permit Number: 110394822-01-EW SP
Status: ISSUED
Valuation: $0.00
Contractor Company:
Contractor Name: DU-ALL P & H CONT CORP, DU-ALL P & H CONTRS CORP

Date: **12/15/2009**
Permit Type:
Description:

Permit Description:
Work Class:
Proposed Use:
Permit Number: M298555
Status: COMPLETED
Valuation: $0.00
Contractor Company:
Contractor Name: LEADER ELECTRIC CO., INC

Date: **9/10/2009**
Permit Type: **EW SP**
Description:

Permit Description: **EQUIPMENT WORK SPRINKLER**
Work Class:
Proposed Use:
Permit Number: 120097992-01-EW SP
Status: ISSUED
Valuation: $0.00
Contractor Company:
Contractor Name: AMKAY PLUB AND HTG INC, AMKAY PLBG AND HTG INC, HBV WATER & SEWER LLC

ADJOINING PROPERTY FINDINGS

Date: **1/22/2009**
Permit Type: **PL**
Description:

Permit Description: **PLUMBING**
Work Class:
Proposed Use:
Permit Number: 110393360-01-PL
Status: ISSUED
Valuation: $0.00
Contractor Company:
Contractor Name: DU-ALL P & H CONT CORP, DU-ALL P & H CONTRS CORP

Date: **1/13/2009**
Permit Type: **AL**
Description:

Permit Description: **ALTERATION**
Work Class:
Proposed Use:
Permit Number: 110393360-01-AL
Status: ISSUED
Valuation: $0.00
Contractor Company:
Contractor Name: HIGH POWER CONSTR. CORP*, HIGH POWER CONSTR. CORP

Date: **12/11/2008**
Permit Type: **EW SP**
Description:

Permit Description: **EQUIPMENT WORK Sprinkler**
Work Class:
Proposed Use:
Permit Number: 110394822-01-EW SP
Status: ISSUED
Valuation: $0.00
Contractor Company:
Contractor Name: DOYLE&SON PLBG&HTG CORP, DOYLE BROS PLBG & HTG INC

ADJOINING PROPERTY FINDINGS

Date:	**5/6/2005**
Permit Type:	**AL**
Description:	**RENOVATE EXIST'G STORE. NEW NON-BEARING INTERIOR PARTITION WALL, REPAIR EXIST'G FLOOR. NO CHANGE IN USE, EGRESS OR OCCUPANCY.**
Permit Description:	**ALTERATION**
Work Class:	
Proposed Use:	OTHER
Permit Number:	104094837-01-AL
Status:	ISSUED
Valuation:	$15,000.00
Contractor Company:	
Contractor Name:	IDS TRADING INC, IDS TRADING INC., IDS TRAD. INC., IDS TRADING

Date:	**11/13/2003**
Permit Type:	**EW OT**
Description:	
Permit Description:	**EQUIPMENT WORK OTHER CONSTRUCTION EQUIPMENT**
Work Class:	
Proposed Use:	
Permit Number:	102568516-01-EW OT
Status:	ISSUED
Valuation:	$0.00
Contractor Company:	
Contractor Name:	WINSTON INC, WINSTON CONSTRUCTION INC, WIN STONE INC, WINSTONE INC, Z PLUS CONSTRUCTION, Z-PLUS CONS

Date:	**2/5/2003**
Permit Type:	
Description:	
Permit Description:	
Work Class:	
Proposed Use:	
Permit Number:	M220255
Status:	NO ACCESS
Valuation:	$0.00
Contractor Company:	
Contractor Name:	APOLLO ELECTRIC INC.

ADJOINING PROPERTY FINDINGS

Date: **1/7/2003**
Permit Type:
Description:

Permit Description:
Work Class:
Proposed Use:
Permit Number: R095500
Status: COMPLETED
Valuation: $0.00
Contractor Company:
Contractor Name: TMF ELEC'L CONTR. INC.

Date: **12/13/1988**
Permit Type:
Description:

Permit Description:
Work Class:
Proposed Use:
Permit Number: M046133
Status: COMPLETED
Valuation: $0.00
Contractor Company:
Contractor Name: L.P. DAVIS ELECTRIC CO.

ADJOINING PROPERTY FINDINGS

30 BOND ST

Date:	**6/14/2011**
Permit Type:	**PL**
Description:	**INTERIOR RENOVATION OF AN EXISTING ART STUDIO AND GALLERY.ARCHITECTURAL, MECHANICAL, PLUMBING AND SPRINKLER WORK PROPOSED AS PER PLANS FILED HEREWITH. THERE IS NO CHANGE OF USE, OCCUPANCY OR EGRESS UNDER THIS APPLICATION.**
Permit Description:	**PLUMBING**
Work Class:	
Proposed Use:	OTHER RES
Permit Number:	120587837-01-PL
Status:	ISSUED
Valuation:	$84,900.00
Contractor Company:	
Contractor Name:	DEMAR PLUMBING CORP

Date:	**5/25/2011**
Permit Type:	**EW MH**
Description:	**INTERIOR RENOVATION OF AN EXISTING ART STUDIO AND GALLERY.ARCHITECTURAL, MECHANICAL, PLUMBING AND SPRINKLER WORK PROPOSED AS PER PLANS FILED HEREWITH. THERE IS NO CHANGE OF USE, OCCUPANCY OR EGRESS UNDER THIS APPLICATION.**
Permit Description:	**EQUIPMENT WORK MECHANICAL/HVAC**
Work Class:	
Proposed Use:	OTHER RES
Permit Number:	120587837-01-EW MH
Status:	ISSUED
Valuation:	$84,900.00
Contractor Company:	
Contractor Name:	NYS BUILDERS INC

ADJOINING PROPERTY FINDINGS

Date:	**5/25/2011**
Permit Type:	**EW OT**
Description:	**INTERIOR RENOVATION OF AN EXISTING ART STUDIO AND GALLERY.ARCHITECTURAL, MECHANICAL, PLUMBING AND SPRINKLER WORK PROPOSED AS PER PLANS FILED HEREWITH. THERE IS NO CHANGE OF USE, OCCUPANCY OR EGRESS UNDER THIS APPLICATION.**
Permit Description:	**EQUIPMENT WORK OTHER CONSTRUCTION EQUIPMENT**
Work Class:	
Proposed Use:	OTHER RES
Permit Number:	120587837-01-EW OT
Status:	ISSUED
Valuation:	$84,900.00
Contractor Company:	
Contractor Name:	NYS BUILDERS INC

Date:	**5/6/2011**
Permit Type:	**EW SP**
Description:	**INTERIOR RENOVATION OF AN EXISTING ART STUDIO AND GALLERY.ARCHITECTURAL, MECHANICAL, PLUMBING AND SPRINKLER WORK PROPOSED AS PER PLANS FILED HEREWITH. THERE IS NO CHANGE OF USE, OCCUPANCY OR EGRESS UNDER THIS APPLICATION.**
Permit Description:	**EQUIPMENT WORK SPRINKLER**
Work Class:	
Proposed Use:	OTHER RES
Permit Number:	120587837-01-EW SP
Status:	ISSUED
Valuation:	$84,900.00
Contractor Company:	
Contractor Name:	DEMAR PLUMBING CORP

ADJOINING PROPERTY FINDINGS

Date:	**4/1/2011**
Permit Type:	
Description:	
Permit Description:	
Work Class:	
Proposed Use:	
Permit Number:	M313123
Status:	AWAITING INSPECTION REQUEST
Valuation:	$0.00
Contractor Company:	
Contractor Name:	I.K.E. ELECTRICAL CORP.

Date:	**2/18/2011**
Permit Type:	**EW MH**
Description:	**INTERIOR RENOVATION OF AN EXISTING ART STUDIO AND GALLERY.ARCHITECTURAL, MECHANICAL, PLUMBING AND SPRINKLER WORK PROPOSED AS PER PLANS FILED HEREWITH. THERE IS NO CHANGE OF USE, OCCUPANCY OR EGRESS UNDER THIS APPLICATION.**
Permit Description:	**EQUIPMENT WORK MECHANICAL/HVAC**
Work Class:	
Proposed Use:	OTHER RES
Permit Number:	120587837-01-EW MH
Status:	ISSUED
Valuation:	$84,900.00
Contractor Company:	
Contractor Name:	NYS BUILDERS INC

ADJOINING PROPERTY FINDINGS

Date:	**2/18/2011**
Permit Type:	**EW OT**
Description:	**INTERIOR RENOVATION OF AN EXISTING ART STUDIO AND GALLERY.ARCHITECTURAL, MECHANICAL, PLUMBING AND SPRINKLER WORK PROPOSED AS PER PLANS FILED HEREWITH. THERE IS NO CHANGE OF USE, OCCUPANCY OR EGRESS UNDER THIS APPLICATION.**
Permit Description:	**EQUIPMENT WORK OTHER CONSTRUCTION EQUIPMENT**
Work Class:	
Proposed Use:	OTHER RES
Permit Number:	120587837-01-EW OT
Status:	ISSUED
Valuation:	$84,900.00
Contractor Company:	
Contractor Name:	NYS BUILDERS INC

Date:	**7/26/2010**
Permit Type:	**EW OT**
Description:	
Permit Description:	**EQUIPMENT WORK OTHER CONSTRUCTION EQUIPMENT**
Work Class:	
Proposed Use:	
Permit Number:	110300834-01-EW OT
Status:	ISSUED
Valuation:	$0.00
Contractor Company:	
Contractor Name:	BELLET CONSTRUCTION CO, BELLET CONSTRUCTION CO.IN

ADJOINING PROPERTY FINDINGS

Date: **4/29/2010**
Permit Type: **PL**
Description:

Permit Description: **PLUMBING**
Work Class:
Proposed Use:
Permit Number: 104771971-01-PL
Status: ISSUED
Valuation: $0.00
Contractor Company:
Contractor Name: ORBIT PLBG & HTG INC

Date: **4/29/2010**
Permit Type: **EW OT**
Description:

Permit Description: **EQUIPMENT WORK OTHER CONSTRUCTION EQUIPMENT**
Work Class:
Proposed Use:
Permit Number: 120225336-01-EW OT
Status: ISSUED
Valuation: $0.00
Contractor Company:
Contractor Name: KMCC INC

Date: **3/30/2010**
Permit Type: **EQ SH**
Description:

Permit Description: **CONSTRUCTION EQUIPMENT SIDEWALK SHED**
Work Class:
Proposed Use:
Permit Number: 120219245-01-EQ SH
Status: ISSUED
Valuation: $0.00
Contractor Company:
Contractor Name: EVEREST SCAFFOLDING INC

ADJOINING PROPERTY FINDINGS

Date: **3/24/2010**
Permit Type: **EQ SF**
Description:

Permit Description: **CONSTRUCTION EQUIPMENT SCAFFOLD**
Work Class:
Proposed Use:
Permit Number: 120219290-01-EQ SF
Status: ISSUED
Valuation: $0.00
Contractor Company:
Contractor Name: EVEREST SCAFFOLDING INC

Date: **2/22/2010**
Permit Type: **EW OT**
Description:

Permit Description: **EQUIPMENT WORK OTHER CONSTRUCTION EQUIPMENT**
Work Class:
Proposed Use:
Permit Number: 120225336-01-EW OT
Status: ISSUED
Valuation: $0.00
Contractor Company:
Contractor Name: WILLIAM L. RUMSEY CONT, WILLIAM L. RUMSEY CONST I

Date: **12/8/2009**
Permit Type: **EQ SH**
Description: **INSTALLATION OF HEAVY DUTY SIDEWALK SHED A TOTAL OF 31 L.F. AS PER PLAN AT 30 BOND STREET. DURING RE**

Permit Description: **CONSTRUCTION EQUIPMENT SIDEWALK SHED**
Work Class:
Proposed Use: OTHER RES
Permit Number: 120219245-01-EQ SH
Status: ISSUED
Valuation: $0.00
Contractor Company:
Contractor Name: EVEREST SCAFFOLDING INC

ADJOINING PROPERTY FINDINGS

Date: **12/8/2009**
Permit Type: **EQ SF**
Description: **ERECT PIPE SCAFFOLD AS PER PLAN AT 30 BOND STREET. DURING REMEDIAL REPAIR, WORK SHALL COMPLY WITH 20**

Permit Description: **CONSTRUCTION EQUIPMENT SCAFFOLD**
Work Class:
Proposed Use: OTHER RES
Permit Number: 120219290-01-EQ SF
Status: ISSUED
Valuation: $0.00
Contractor Company:
Contractor Name: EVEREST SCAFFOLDING INC

Date: **11/30/2009**
Permit Type:
Description:

Permit Description:
Work Class:
Proposed Use:
Permit Number: M298077
Status: AWAITING INSPECTION REQUEST
Valuation: $0.00
Contractor Company:
Contractor Name: BOROWIDE ELECT'L CONTR'S

Date: **11/13/2009**
Permit Type: **EQ SH**
Description:

Permit Description: **CONSTRUCTION EQUIPMENT SIDEWALK SHED**
Work Class:
Proposed Use:
Permit Number: 110206937-01-EQ SH
Status: ISSUED
Valuation: $0.00
Contractor Company:
Contractor Name: SOHO RESTORATION CO. INC

ADJOINING PROPERTY FINDINGS

Date: **11/6/2009**
Permit Type:
Description:

Permit Description:
Work Class:
Proposed Use:
Permit Number: M297634
Status: COMPLETED
Valuation: $0.00
Contractor Company:
Contractor Name: ACP ELEC'L CONTR'G INC.

Date: **4/16/2009**
Permit Type: **EW OT**
Description:

Permit Description: **EQUIPMENT WORK OTHER CONSTRUCTION EQUIPMENT**
Work Class:
Proposed Use:
Permit Number: 110300834-01-EW OT
Status: ISSUED
Valuation: $0.00
Contractor Company:
Contractor Name: SOHO RESTORATION CO. INC

Date: **1/8/2009**
Permit Type: **EW OT**
Description:

Permit Description: **EQUIPMENT WORK Other Construction Equipment**
Work Class:
Proposed Use:
Permit Number: 110300834-01-EW OT
Status: ISSUED
Valuation: $0.00
Contractor Company:
Contractor Name: SOHO RESTORATION CO. INC

ADJOINING PROPERTY FINDINGS

Date:	**8/7/2008**
Permit Type:	**EQ SH**
Description:	**INSTALLATION OF 37' HEAVY DUTY SIDEWALK SHED "NO CHANGE TO USE, EGRESS OR OCCUPANCY"**
Permit Description:	**CONSTRUCTION EQUIPMENT SIDEWALK SHED**
Work Class:	
Proposed Use:	OTHER RES
Permit Number:	110206937-01-EQ SH
Status:	ISSUED
Valuation:	$0.00
Contractor Company:	
Contractor Name:	V&W SERVICES, SOHO RESTORATION CO INC

Date:	**8/5/2008**
Permit Type:	
Description:	
Permit Description:	
Work Class:	
Proposed Use:	
Permit Number:	M283629
Status:	CLOSED/CANCELLED
Valuation:	$0.00
Contractor Company:	
Contractor Name:	ACP ELEC'L CONTR'G INC.

Date:	**7/28/2008**
Permit Type:	
Description:	
Permit Description:	
Work Class:	
Proposed Use:	
Permit Number:	M283324
Status:	CLOSED/CANCELLED
Valuation:	$0.00
Contractor Company:	
Contractor Name:	ACP ELEC'L CONTR'G INC.

ADJOINING PROPERTY FINDINGS

Date:	**8/30/2007**
Permit Type:	**EW SP**
Description:	**Renovation of existing joint living and work quarters/ artisis. Work includes minor partition wall & relocate bathroom fixtures. Rearrange exist'g sprinkler system in 4th floor. No change in use, egress or occupancy.**
Permit Description:	**EQUIPMENT WORK SPRINKLER**
Work Class:	
Proposed Use:	OTHER
Permit Number:	104728500-01-EW SP
Status:	ISSUED
Valuation:	$18,000.00
Contractor Company:	
Contractor Name:	C2 PLUMBING CORP, CASE PLUMBING LLC

Date:	**8/27/2007**
Permit Type:	**EW SP**
Description:	**APPLICATION FILED TO RELOCATE 15 SPRINKLER HEADS, AS PER PLANS. NO CHANGE IN USE, EGRESS OR OCCUPANCY UNDER THIS APPLICATION.**
Permit Description:	**EQUIPMENT WORK SPRINKLER**
Work Class:	
Proposed Use:	OTHER
Permit Number:	104861767-01-EW SP
Status:	ISSUED
Valuation:	$3,000.00
Contractor Company:	
Contractor Name:	GALICJA PLBG AND HTG.CORP, GALICJA PLBG AND HTG CORP

ADJOINING PROPERTY FINDINGS

Date:	**8/7/2007**
Permit Type:	**PL**
Description:	**INTERIOR RENOVATION TO EXISTING JOINT LIVING & WORK QUARTERS/ARTISTS. ON THE 5TH FLOOR RELOCATE PARTITIONS ,ENLARGE WINDOWES, UPGRADE HVAC SYSTEM, INSTALL NEW PLUMBING FIXTURES ALL AS PER PLANS. NO CHANGE IN USE, EGRESS OR OCCUPANCY UNDER THIS APPLICATION.**
Permit Description:	**PLUMBING**
Work Class:	
Proposed Use:	OTHER
Permit Number:	104771971-01-PL
Status:	ISSUED
Valuation:	$70,000.00
Contractor Company:	
Contractor Name:	ORBIT PLBG AND HTG IN, ORBIT PLBG AND HTG INC, ORBIT PLUMB HEAT INC., ORBIT PLUMBING & HEATING, INC.

Date:	**7/19/2007**
Permit Type:	**EW OT**
Description:	**Renovation of existing joint living and work quarters/ artisis. Work includes minor partition wall & relocate bathroom fixtures. Rearrange exist'g sprinkler system in 4th floor. No change in use, egress or occupancy.**
Permit Description:	**EQUIPMENT WORK OTHER CONSTRUCTION EQUIPMENT**
Work Class:	
Proposed Use:	OTHER
Permit Number:	104728500-01-EW OT
Status:	ISSUED
Valuation:	$18,000.00
Contractor Company:	
Contractor Name:	PUBLIC CONTRACTING NYC INC, PUBLIC CONT.

ADJOINING PROPERTY FINDINGS

Date:	**7/10/2007**
Permit Type:	
Description:	
Permit Description:	
Work Class:	
Proposed Use:	
Permit Number:	M269412
Status:	AWAITING INSPECTION REQUEST
Valuation:	$0.00
Contractor Company:	
Contractor Name:	CASCO ELECT'L CONTR'G INC

Date:	**7/2/2007**
Permit Type:	**EW MH**
Description:	**INTERIOR RENOVATION TO EXISTING JOINT LIVING & WORK QUARTERS/ARTISTS. ON THE 5TH FLOOR RELOCATE PARTITIONS ,ENLARGE WINDOWES, UPGRADE HVAC SYSTEM, INSTALL NEW PLUMBING FIXTURES ALL AS PER PLANS. NO CHANGE IN USE, EGRESS OR OCCUPANCY UNDER THIS APPLICATION.**
Permit Description:	**EQUIPMENT WORK MECHANICAL/HVAC**
Work Class:	
Proposed Use:	OTHER
Permit Number:	104771971-01-EW MH
Status:	ISSUED
Valuation:	$70,000.00
Contractor Company:	
Contractor Name:	FORTE REMODELING INC

ADJOINING PROPERTY FINDINGS

Date:	**7/2/2007**
Permit Type:	**EW OT**
Description:	**INTERIOR RENOVATION TO EXISTING JOINT LIVING & WORK QUARTERS/ARTISTS. ON THE 5TH FLOOR RELOCATE PARTITIONS ,ENLARGE WINDOWES, UPGRADE HVAC SYSTEM, INSTALL NEW PLUMBING FIXTURES ALL AS PER PLANS. NO CHANGE IN USE, EGRESS OR OCCUPANCY UNDER THIS APPLICATION.**
Permit Description:	**EQUIPMENT WORK OTHER CONSTRUCTION EQUIPMENT**
Work Class:	
Proposed Use:	OTHER
Permit Number:	104771971-01-EW OT
Status:	ISSUED
Valuation:	$70,000.00
Contractor Company:	
Contractor Name:	FORTE REMODELING INC

Date:	**5/1/2007**
Permit Type:	**EW OT**
Description:	**Renovation of existing joint living and work quarters/ artisis. Work includes minor partition wall & relocate bathroom fixtures. Rearrange exist'g sprinkler system in 4th floor. No change in use, egress or occupancy.**
Permit Description:	**EQUIPMENT WORK OTHER CONSTRUCTION EQUIPMENT**
Work Class:	
Proposed Use:	OTHER
Permit Number:	104728500-01-EW OT
Status:	ISSUED
Valuation:	$18,000.00
Contractor Company:	
Contractor Name:	PUBLIC CONTRACTING NYC INC, PUBLIC CONT.

ADJOINING PROPERTY FINDINGS

Date:	**11/21/2005**
Permit Type:	**EQ SH**
Description:	**PROPOSED INSTALLATION OF 27 LINEAR FEET OF HEAVY DUTY SIDEWALK SHED FOR REMEDIAL REPAIRS. SIDEWALK SHED SHALL COMPLY WITH LL 33/91. NO CHANGE IN USE, OCCUPANCY OR EGRESS UNDER THIS APPLICATION. LIVE LOAD 300 PSF. NO STORAGE ON SIDEWALK SHED.**
Permit Description:	**CONSTRUCTION EQUIPMENT SIDEWALK SHED**
Work Class:	
Proposed Use:	OTHER
Permit Number:	104291865-01-EQ SH
Status:	ISSUED
Valuation:	$0.00
Contractor Company:	
Contractor Name:	CEPRINE CONSTRUCTION INC

Date:	**3/17/2005**
Permit Type:	
Description:	
Permit Description:	
Work Class:	
Proposed Use:	
Permit Number:	M243372
Status:	COMPLETED
Valuation:	$0.00
Contractor Company:	
Contractor Name:	STAR ELEC'L CO., INC

ADJOINING PROPERTY FINDINGS

Date: **1/28/2005**
Permit Type:
Description:

Permit Description:
Work Class:
Proposed Use:
Permit Number: M241917
Status: AWAITING INSPECTION REQUEST
Valuation: $0.00
Contractor Company:
Contractor Name: MJR ELEC'L CONTR'G CORP.

Date: **4/29/1998**
Permit Type:
Description:

Permit Description:
Work Class:
Proposed Use:
Permit Number: M166127
Status: COMPLETED
Valuation: $0.00
Contractor Company:
Contractor Name: LOBELLO ELECT. INSTALL.

Date: **4/30/1997**
Permit Type:
Description:

Permit Description:
Work Class:
Proposed Use:
Permit Number: M153923
Status: COMPLETED
Valuation: $0.00
Contractor Company:
Contractor Name: UNITED ELEC'L CONT'G CORP

ADJOINING PROPERTY FINDINGS

Date: **2/17/1989**
Permit Type:
Description:

Permit Description:
Work Class:
Proposed Use:
Permit Number: M048685
Status: COMPLETED
Valuation: $0.00
Contractor Company:
Contractor Name: JRC ELECTRIC CONTROL SERV

Date: **4/17/1985**
Permit Type:
Description:

Permit Description:
Work Class:
Proposed Use:
Permit Number: 021512
Status: CLOSED/CANCELLED
Valuation: $0.00
Contractor Company:
Contractor Name: HABE ELECTRIC CO.INC.

ADJOINING PROPERTY FINDINGS

31 BOND ST

Date:	**2/17/2012**
Permit Type:	**PL**
Description:	**INTERIOR DEMOLITION OF NON LOAD BEARING PARTITIONS AND WASTE AND SANITARY PLUMBING. NO CHANGE TO OCCUPANCY, USE OR EGRESS**
Permit Description:	**PLUMBING**
Work Class:	
Proposed Use:	OTHER COM
Permit Number:	120444821-01-PL
Status:	ISSUED
Valuation:	$60,000.00
Contractor Company:	
Contractor Name:	LANDO & ASSOCIATES, INC, JINGS MECHANICAL INC

Date:	**7/28/2011**
Permit Type:	**EW OT**
Description:	**INTERIOR DEMOLITION OF NON LOAD BEARING PARTITIONS AND WASTE AND SANITARY PLUMBING. NO CHANGE TO OCCUPANCY, USE OR EGRESS**
Permit Description:	**EQUIPMENT WORK OTHER CONSTRUCTION EQUIPMENT**
Work Class:	
Proposed Use:	OTHER COM
Permit Number:	120444821-01-EW OT
Status:	ISSUED
Valuation:	$60,000.00
Contractor Company:	
Contractor Name:	NEW EMPIRE BUILDER CORP

ADJOINING PROPERTY FINDINGS

Date: **4/22/2011**
Permit Type: **EW OT**
Description: **INTERIOR DEMOLITION OF NON LOAD BEARING PARTITIONS AND WASTE AND SANITARY PLUMBING. NO CHANGE TO OCCUPANCY, USE OR EGRESS**

Permit Description: **EQUIPMENT WORK OTHER CONSTRUCTION EQUIPMENT**
Work Class:
Proposed Use: OTHER COM
Permit Number: 120444821-01-EW OT
Status: ISSUED
Valuation: $60,000.00
Contractor Company:
Contractor Name: NEW EMPIRE BUILDER CORP

Date: **11/10/1986**
Permit Type:
Description:

Permit Description:
Work Class:
Proposed Use:
Permit Number: M011193
Status: COMPLETED
Valuation: $0.00
Contractor Company:
Contractor Name: MICHAEL STAHL & SON ELECT

Date: **5/1/1986**
Permit Type:
Description:

Permit Description:
Work Class:
Proposed Use:
Permit Number: M001053
Status: COMPLETED
Valuation: $0.00
Contractor Company:
Contractor Name: GELB & SONS ELECTRIC CORP

ADJOINING PROPERTY FINDINGS

Date: **1/24/1986**
Permit Type:
Description:

Permit Description:
Work Class:
Proposed Use:
Permit Number: 045766
Status: COMPLETED
Valuation: $0.00
Contractor Company:
Contractor Name: A.J.A. ELECTRIC CORP.

Date: **5/14/1985**
Permit Type:
Description:

Permit Description:
Work Class:
Proposed Use:
Permit Number: 030722
Status: COMPLETED
Valuation: $0.00
Contractor Company:
Contractor Name: JOHN RODGERS, INC.

Date: **4/17/1985**
Permit Type:
Description:

Permit Description:
Work Class:
Proposed Use:
Permit Number: 004469
Status: CLOSED/CANCELLED
Valuation: $0.00
Contractor Company:
Contractor Name: JOHN RODGERS, INC.

ADJOINING PROPERTY FINDINGS

32 BOND ST

Date: **1/26/2011**
Permit Type: **PL**
Description:

Permit Description: **PLUMBING**
Work Class:
Proposed Use:
Permit Number: 110064563-07-PL
Status: ISSUED
Valuation: $0.00
Contractor Company:
Contractor Name: M&T PLBG AND HTG CO., INC, D&S SPRINKLER SYSTEMS INC

Date: **11/6/2009**
Permit Type: **PL**
Description:

Permit Description: **PLUMBING**
Work Class:
Proposed Use:
Permit Number: 110064563-07-PL
Status: ISSUED
Valuation: $0.00
Contractor Company:
Contractor Name: M&T PLBG AND HTG CO., INC, D&S SPRINKLER SYSTEMS INC

Date: **9/26/2009**
Permit Type: **EW SP**
Description:

Permit Description: **EQUIPMENT WORK SPRINKLER**
Work Class:
Proposed Use:
Permit Number: 110228352-01-EW SP
Status: ISSUED
Valuation: $0.00
Contractor Company:
Contractor Name: INTERSTATE FIRE PROT. INC

ADJOINING PROPERTY FINDINGS

Date:	**7/10/2009**
Permit Type:	**PL**
Description:	
Permit Description:	**PLUMBING**
Work Class:	
Proposed Use:	
Permit Number:	104912374-02-PL
Status:	ISSUED
Valuation:	$0.00
Contractor Company:	
Contractor Name:	PACE PLUMBING CORP, GABRIELLE ASSOCIATES LLC, ASSOCIATES LLC.

Date:	**11/19/2008**
Permit Type:	**EW OT**
Description:	**FILED HEREWITH HUNG CEILINGS AND NEW FINISHES AS PER PLANS FILED ON THE 9TH, 10TH AND PENTHOUSE FLOORS. NO CHANGE IN USE, EGRESS OR OCCUPANCY IN CONJUNCTION WITH NB #103340396.**
Permit Description:	**EQUIPMENT WORK OTHER CONSTRUCTION EQUIPMENT**
Work Class:	
Proposed Use:	OTHER
Permit Number:	110064563-01-EW OT
Status:	ISSUED
Valuation:	$250,000.00
Contractor Company:	
Contractor Name:	SHAWMUT WOODWORKING & SUP

ADJOINING PROPERTY FINDINGS

Date:	**11/19/2008**
Permit Type:	**EW OT**
Description:	**STRUCTURAL WORK AS PER PLANS FILED. NO CHANGE IN USE, EGRESS OR OCCUPANCY.**
Permit Description:	**EQUIPMENT WORK OTHER CONSTRUCTION EQUIPMENT**
Work Class:	
Proposed Use:	OTHER
Permit Number:	110064563-06-EW OT
Status:	ISSUED
Valuation:	$15,000.00
Contractor Company:	
Contractor Name:	SHAWMUT WOODWORKING & SUP

Date:	**11/19/2008**
Permit Type:	**EW MH**
Description:	**HEREWITH FILED MECHANICAL AND PLUMBING. NO CHANGE IN USE, EGRESS OR OCCUPANCY IN CONJUNCTION WITH NB #103340496.**
Permit Description:	**EQUIPMENT WORK MECHANICAL/HVAC**
Work Class:	
Proposed Use:	OTHER
Permit Number:	110064563-07-EW MH
Status:	ISSUED
Valuation:	$120,000.00
Contractor Company:	
Contractor Name:	SHAWMUT WOODWORKING & SUP

ADJOINING PROPERTY FINDINGS

Date:	**9/8/2008**
Permit Type:	**EW SP**
Description:	**MODIFY SPRINKLERS ON 10TH, AND PENTHOUSE LEVELS AS PER PLANS FILED. NO CHANGE IN USE, EGRESS OR OCCUPANCY.**
Permit Description:	**EQUIPMENT WORK SPRINKLER**
Work Class:	
Proposed Use:	OTHER J-2
Permit Number:	110228352-01-EW SP
Status:	ISSUED
Valuation:	$15,000.00
Contractor Company:	
Contractor Name:	INTERSTATE FIRE PROT. INC

Date:	**7/31/2008**
Permit Type:	**PL**
Description:	**HEREWITH FILED MECHANICAL AND PLUMBING. NO CHANGE IN USE, EGRESS OR OCCUPANCY IN CONJUNCTION WITH NB #103340496.**
Permit Description:	**PLUMBING**
Work Class:	
Proposed Use:	OTHER
Permit Number:	110064563-07-PL
Status:	ISSUED
Valuation:	$120,000.00
Contractor Company:	
Contractor Name:	DAMON PROPERTIES,LLC

ADJOINING PROPERTY FINDINGS

Date:	**7/28/2008**
Permit Type:	**EW OT**
Description:	**FILED HEREWITH HUNG CEILINGS AND NEW FINISHES AS PER PLANS FILED ON THE 9TH, 10TH AND PENTHOUSE FLOORS. NO CHANGE IN USE, EGRESS OR OCCUPANCY IN CONJUNCTION WITH NB #103340396.**
Permit Description:	**EQUIPMENT WORK OTHER CONSTRUCTION EQUIPMENT**
Work Class:	
Proposed Use:	OTHER
Permit Number:	110064563-01-EW OT
Status:	ISSUED
Valuation:	$250,000.00
Contractor Company:	
Contractor Name:	SHAWMUT DESIGN & CONSTRUCTION

Date:	**7/28/2008**
Permit Type:	**EW OT**
Description:	**STRUCTURAL WORK AS PER PLANS FILED. NO CHANGE IN USE, EGRESS OR OCCUPANCY.**
Permit Description:	**EQUIPMENT WORK OTHER CONSTRUCTION EQUIPMENT**
Work Class:	
Proposed Use:	OTHER
Permit Number:	110064563-06-EW OT
Status:	ISSUED
Valuation:	$15,000.00
Contractor Company:	
Contractor Name:	SHAWMUT DESIGN & CONSTRUCTION

ADJOINING PROPERTY FINDINGS

Date:	**7/28/2008**
Permit Type:	**EW MH**
Description:	**HEREWITH FILED MECHANICAL AND PLUMBING. NO CHANGE IN USE, EGRESS OR OCCUPANCY IN CONJUNCTION WITH NB #103340496.**
Permit Description:	**EQUIPMENT WORK MECHANICAL/HVAC**
Work Class:	
Proposed Use:	OTHER
Permit Number:	110064563-07-EW MH
Status:	ISSUED
Valuation:	$120,000.00
Contractor Company:	
Contractor Name:	SHAWMUT DESIGN & CONSTRUCTION

Date:	**6/25/2008**
Permit Type:	**NB**
Description:	
Permit Description:	**NEW BUILDING**
Work Class:	
Proposed Use:	
Permit Number:	103340396-01-NB
Status:	ISSUED
Valuation:	$0.00
Contractor Company:	
Contractor Name:	SHAWMUT DESIGN & CONSTRUCTION

Date:	**6/24/2008**
Permit Type:	**EQ FN**
Description:	
Permit Description:	**CONSTRUCTION EQUIPMENT FENCE**
Work Class:	
Proposed Use:	
Permit Number:	103340396-01-EQ FN
Status:	ISSUED
Valuation:	$0.00
Contractor Company:	
Contractor Name:	SHAWMUT DESIGN & CONSTRUCTION

ADJOINING PROPERTY FINDINGS

Date:	**12/20/2007**
Permit Type:	**EW OT**
Description:	**PROVIDE INTERIOR PARTITIONS & NEW FINISHES FOR 4TH FLOOR (5TH FLOOR MARKETING, APT # 5B) AS PER PLAN. NO CHANGE IN USE, EGRESS OR OCCUPANCY.**
Permit Description:	**EQUIPMENT WORK OTHER CONSTRUCTION EQUIPMENT**
Work Class:	
Proposed Use:	OTHER
Permit Number:	104907362-01-EW OT
Status:	ISSUED
Valuation:	$50,000.00
Contractor Company:	
Contractor Name:	FULLERTON GENERAL CONTRACTORS

Date:	**12/17/2007**
Permit Type:	**EW OT**
Description:	**PROVIDE INTERIOR PARTITIONS, NEW CEILING AND FINISHES FOR TOWNHOUSE A (CELLAR, 1ST & 2ND FLOOR.) AS PER PLAN. NO CHANGE IN USE, EGRESS OR OCCUPANCY.**
Permit Description:	**EQUIPMENT WORK OTHER CONSTRUCTION EQUIPMENT**
Work Class:	
Proposed Use:	OTHER
Permit Number:	110028871-01-EW OT
Status:	ISSUED
Valuation:	$50,000.00
Contractor Company:	
Contractor Name:	BSD INC NY

ADJOINING PROPERTY FINDINGS

Date:	**10/30/2007**
Permit Type:	**PL**
Description:	**MECHANICAL AND PLUMBING ON 7TH FLOOR (8TH FLOOR MARKETING) AS PER PLAN. NO CHANGE IN USE, EGRESS OR OCCUPANCY.**
Permit Description:	**PLUMBING**
Work Class:	
Proposed Use:	OTHER
Permit Number:	104912374-02-PL
Status:	ISSUED
Valuation:	$25,000.00
Contractor Company:	
Contractor Name:	PACE PLUMBING CORP, GABRIELLE ASSOCIATES LLC, ASSOCIATES LLC.

Date:	**10/22/2007**
Permit Type:	**EW OT**
Description:	**REMOVAL AND INSTALLATION OF INTERIOR PARTITIONS ON 7TH FLOOR (8TH FLOOR MARKETING) AS PER PLANS FILED HEREWITH. NO CHANGE IN USE, EGRESS OR OCCUPANCY.**
Permit Description:	**EQUIPMENT WORK OTHER CONSTRUCTION EQUIPMENT**
Work Class:	
Proposed Use:	OTHER
Permit Number:	104912374-01-EW OT
Status:	ISSUED
Valuation:	$50,000.00
Contractor Company:	
Contractor Name:	RD RICE CONSTRUCTION INC, RD RICE

ADJOINING PROPERTY FINDINGS

Date:	**10/22/2007**
Permit Type:	**EW MH**
Description:	**MECHANICAL AND PLUMBING ON 7TH FLOOR (8TH FLOOR MARKETING) AS PER PLAN. NO CHANGE IN USE, EGRESS OR OCCUPANCY.**
Permit Description:	**EQUIPMENT WORK MECHANICAL/HVAC**
Work Class:	
Proposed Use:	OTHER
Permit Number:	104912374-02-EW MH
Status:	ISSUED
Valuation:	$25,000.00
Contractor Company:	
Contractor Name:	RD RICE CONSTRUCTION INC, RD RICE

Date:	**10/16/2007**
Permit Type:	**EW OT**
Description:	**PROVIDE INTERIOR PARTITIONS & NEW FINISHES FOR 4TH FLOOR (5TH FLOOR MARKETING, APT # 5B) AS PER PLAN. NO CHANGE IN USE, EGRESS OR OCCUPANCY.**
Permit Description:	**EQUIPMENT WORK OTHER CONSTRUCTION EQUIPMENT**
Work Class:	
Proposed Use:	OTHER
Permit Number:	104907362-01-EW OT
Status:	ISSUED
Valuation:	$50,000.00
Contractor Company:	
Contractor Name:	FULLERTON GENERAL CONTRACTORS

ADJOINING PROPERTY FINDINGS

Date:	**8/9/2007**
Permit Type:	**PL**
Description:	**INSTALL SPRINKLER SYSTME FOR NEW BUILDING AS PER PLANS FILED. NO CHNAGE IN USE, EGRESS OR OCCUPANCY.NB# 103340396.**
Permit Description:	**PLUMBING**
Work Class:	
Proposed Use:	OTHER
Permit Number:	104263440-01-PL
Status:	ISSUED
Valuation:	$2,000.00
Contractor Company:	
Contractor Name:	PACE PLUMBING CORP, GABRIELLE ASSOCIATES LLC, ASSOCIATES LLC.

Date:	**7/3/2007**
Permit Type:	**NB**
Description:	
Permit Description:	**NEW BUILDING**
Work Class:	
Proposed Use:	
Permit Number:	103340396-01-NB
Status:	ISSUED
Valuation:	$0.00
Contractor Company:	
Contractor Name:	BOVIS LEND LEASE

Date:	**7/2/2007**
Permit Type:	**EQ FN**
Description:	
Permit Description:	**CONSTRUCTION EQUIPMENT FENCE**
Work Class:	
Proposed Use:	
Permit Number:	103340396-01-EQ FN
Status:	ISSUED
Valuation:	$0.00
Contractor Company:	
Contractor Name:	BOVIS LEND LEASE

ADJOINING PROPERTY FINDINGS

Date:	**2/28/2007**
Permit Type:	**PL**
Description:	
Permit Description:	**PLUMBING**
Work Class:	
Proposed Use:	
Permit Number:	103340396-02-PL
Status:	ISSUED
Valuation:	$0.00
Contractor Company:	
Contractor Name:	PACE PLUMBING CORP, GABRIELLE ASSOCIATES LLC, ASSOCIATES LLC.

Date:	**1/18/2007**
Permit Type:	**EW BL**
Description:	**INSTALL TWO (2) GAS FIRED CAST IRON BOILERS IN CELLAR IN CONJUNCTION WITH NB #103340396. GAS LINES ARE FILED AND APPROVED UNDER NEW BUILDING. NO CHANGE IN USE, EGRESS OR OCCUPANCY.**
Permit Description:	**EQUIPMENT WORK BOILER**
Work Class:	
Proposed Use:	OTHER
Permit Number:	104644565-01-EW BL
Status:	ISSUED
Valuation:	$1,000.00
Contractor Company:	
Contractor Name:	M.FARBMAN & SON

ADJOINING PROPERTY FINDINGS

Date:	**7/27/2006**
Permit Type:	**EW SD**
Description:	**INSTALL STANDPIPE SYSTEM FOR NEW BUILDING AS PER PLANS FILED. NO CHANGE IN USE, EGRESS OR OCCUPANCY. NB# 103340396.**
Permit Description:	**EQUIPMENT WORK STAND PIPE**
Work Class:	
Proposed Use:	OTHER
Permit Number:	104275561-01-EW SD
Status:	ISSUED
Valuation:	$1,000.00
Contractor Company:	
Contractor Name:	SIRINA FIRE PROT CORP

Date:	**6/29/2006**
Permit Type:	**EQ FN**
Description:	
Permit Description:	**CONSTRUCTION EQUIPMENT FENCE**
Work Class:	
Proposed Use:	
Permit Number:	103340396-01-EQ FN
Status:	ISSUED
Valuation:	$0.00
Contractor Company:	
Contractor Name:	BOVIS LEND LEASE

Date:	**6/29/2006**
Permit Type:	**NB**
Description:	
Permit Description:	**NEW BUILDING**
Work Class:	
Proposed Use:	
Permit Number:	103340396-01-NB
Status:	ISSUED
Valuation:	$0.00
Contractor Company:	
Contractor Name:	BOVIS LEND LEASE

ADJOINING PROPERTY FINDINGS

Date:	**6/29/2006**
Permit Type:	**EW OT**
Description:	**DRILL TEST PITS ON SITE FOR FUTURE NEW BUILDING. NO CHANGE IN USE, EGRESS OR OCCUPANCY.**
Permit Description:	**EQUIPMENT WORK OTHER CONSTRUCTION EQUIPMENT**
Work Class:	
Proposed Use:	OTHER
Permit Number:	104179755-01-EW OT
Status:	ISSUED
Valuation:	$5,000.00
Contractor Company:	
Contractor Name:	BOVIS LEND LEASE

Date:	**3/31/2006**
Permit Type:	**EW SP**
Description:	**INSTALL SPRINKLER SYSTME FOR NEW BUILDING AS PER PLANS FILED. NO CHNAGE IN USE, EGRESS OR OCCUPANCY.NB# 103340396.**
Permit Description:	**EQUIPMENT WORK SPRINKLER**
Work Class:	
Proposed Use:	OTHER
Permit Number:	104263440-01-EW SP
Status:	ISSUED
Valuation:	$2,000.00
Contractor Company:	
Contractor Name:	SIRINA FIRE PROT CORP

Date:	**2/7/2006**
Permit Type:	**PL**
Description:	
Permit Description:	**PLUMBING**
Work Class:	
Proposed Use:	
Permit Number:	103340396-02-PL
Status:	ISSUED
Valuation:	$0.00
Contractor Company:	
Contractor Name:	PACE PLUMBING CORP, GABRIELLE ASSOCIATES LLC, ASSOCIATES LLC.

ADJOINING PROPERTY FINDINGS

Date: **1/27/2006**
Permit Type: **EQ FN**
Description:

Permit Description: **CONSTRUCTION EQUIPMENT FENCE**
Work Class:
Proposed Use:
Permit Number: 103340396-01-EQ FN
Status: ISSUED
Valuation: $0.00
Contractor Company:
Contractor Name: BOVIS LEND LEASE

Date: **1/27/2006**
Permit Type: **NB**
Description:

Permit Description: **NEW BUILDING**
Work Class:
Proposed Use:
Permit Number: 103340396-01-NB
Status: ISSUED
Valuation: $0.00
Contractor Company:
Contractor Name: BOVIS LEND LEASE

Date: **1/20/2006**
Permit Type: **PL**
Description: **INSTALL UNDERGROUND PLUMBING FOR NEW BUILDING. NO CHANGE IN USE, EGRESS OR OCCUPANCY. IN CONJUNCTION WITH NB# 103340396.**

Permit Description: **PLUMBING**
Work Class:
Proposed Use: OTHER
Permit Number: 104242829-01-PL
Status: ISSUED
Valuation: $1,000.00
Contractor Company:
Contractor Name: PACE PLUMBING CORP, GABRIELLE ASSOCIATES LLC, ASSOCIATES LLC.

ADJOINING PROPERTY FINDINGS

Date:	**11/9/2005**
Permit Type:	**EQ FN**
Description:	**INSTALL FOUNDATION FOR NEW BUILDING. NO CHANGE IN USE, EGRESS OR OCCUPANCY. IN CONJUNCTION WITH NB# 103340396.**
Permit Description:	**CONSTRUCTION EQUIPMENT FENCE**
Work Class:	
Proposed Use:	OTHER
Permit Number:	104226614-01-EQ FN
Status:	ISSUED
Valuation:	$1,000.00
Contractor Company:	
Contractor Name:	BOVIS LEND LEASE

Date:	**11/9/2005**
Permit Type:	**EW OT**
Description:	**INSTALL FOUNDATION FOR NEW BUILDING. NO CHANGE IN USE, EGRESS OR OCCUPANCY. IN CONJUNCTION WITH NB# 103340396.**
Permit Description:	**EQUIPMENT WORK OTHER CONSTRUCTION EQUIPMENT**
Work Class:	
Proposed Use:	OTHER
Permit Number:	104226614-01-EW OT
Status:	ISSUED
Valuation:	$1,000.00
Contractor Company:	
Contractor Name:	BOVIS LEND LEASE

ADJOINING PROPERTY FINDINGS

Date:	**11/7/2005**
Permit Type:	**EQ FN**
Description:	**EXCAVATE SITE IN PREPARATION FOR NEW BUILDING. NO CHANGE IN USE, EGRESS OR OCCUPANCY. IN CONJUNCTION WITH NB# 103340396.**
Permit Description:	**CONSTRUCTION EQUIPMENT FENCE**
Work Class:	
Proposed Use:	OTHER
Permit Number:	104226525-01-EQ FN
Status:	ISSUED
Valuation:	$1,000.00
Contractor Company:	
Contractor Name:	BOVIS LEND LEASE

Date:	**11/7/2005**
Permit Type:	**EW OT**
Description:	**EXCAVATE SITE IN PREPARATION FOR NEW BUILDING. NO CHANGE IN USE, EGRESS OR OCCUPANCY. IN CONJUNCTION WITH NB# 103340396.**
Permit Description:	**EQUIPMENT WORK OTHER CONSTRUCTION EQUIPMENT**
Work Class:	
Proposed Use:	OTHER
Permit Number:	104226525-01-EW OT
Status:	ISSUED
Valuation:	$1,000.00
Contractor Company:	
Contractor Name:	BOVIS LEND LEASE

Date:	**9/30/2005**
Permit Type:	**DM**
Description:	
Permit Description:	**DEMOLITION & REMOVAL**
Work Class:	
Proposed Use:	
Permit Number:	104184053-01-DM
Status:	ISSUED
Valuation:	$0.00
Contractor Company:	
Contractor Name:	IAN SCHRAGER COMPANY

ADJOINING PROPERTY FINDINGS

Date:	**8/24/2005**
Permit Type:	**EW OT**
Description:	**DRILL TEST PITS ON SITE FOR FUTURE NEW BUILDING. NO CHANGE IN USE, EGRESS OR OCCUPANCY.**
Permit Description:	**EQUIPMENT WORK OTHER CONSTRUCTION EQUIPMENT**
Work Class:	
Proposed Use:	OTHER
Permit Number:	104179755-01-EW OT
Status:	ISSUED
Valuation:	$5,000.00
Contractor Company:	
Contractor Name:	BOVIS LEND LEASE

33 BOND ST

Date:	**7/13/2011**
Permit Type:	**EQ SF**
Description:	**INSTALLATION OF A SCAFFOLD 14'-40' HIGH ON THE ROOF FOR LANDMARKS TO SEE OUTLINE OF PROPOSED NEW STRUCTURE AS PER PLANS. NO CHANGE IN USE, EGRESS OR OCCUPANCY. SCAFFOLD TO COMPLY WITH CHAPTER 33 OF NYC BUILDING CODE OF 2008.**
Permit Description:	**CONSTRUCTION EQUIPMENT SCAFFOLD**
Work Class:	
Proposed Use:	OTHER RES
Permit Number:	120747530-01-EQ SF
Status:	ISSUED
Valuation:	$0.00
Contractor Company:	
Contractor Name:	CONSOL SCAF & BRIDGE CORP

ADJOINING PROPERTY FINDINGS

Date: **10/5/2009**
Permit Type: **EW OT**
Description:

Permit Description: **EQUIPMENT WORK OTHER CONSTRUCTION EQUIPMENT**
Work Class:
Proposed Use:
Permit Number: 110069817-01-EW OT
Status: ISSUED
Valuation: $0.00
Contractor Company:
Contractor Name: NEW BRIDGESTONE CONST INC

Date: **2/19/2008**
Permit Type: **EW OT**
Description: **Renovation of existing storefront as per plans filed herewith. Remove Front stoop. Repair stair to basement level. Replace existing railing. No change to occupancy use or egress.**

Permit Description: **EQUIPMENT WORK OTHER CONSTRUCTION EQUIPMENT**
Work Class:
Proposed Use: OTHER
Permit Number: 110069817-01-EW OT
Status: ISSUED
Valuation: $60,000.00
Contractor Company:
Contractor Name: NEW BRIDGESTONE CONST INC

Date: **1/18/2007**
Permit Type:
Description:

Permit Description:
Work Class:
Proposed Use:
Permit Number: M262559
Status: COMPLETED
Valuation: $0.00
Contractor Company:
Contractor Name: NEW GRAND ELECTRIC, INC.

ADJOINING PROPERTY FINDINGS

Date: **1/17/2007**
Permit Type:
Description:

Permit Description:
Work Class:
Proposed Use:
Permit Number: M262555
Status: COMPLETED
Valuation: $0.00
Contractor Company:
Contractor Name: APPO ELECTRICAL, LLC

Date: **12/7/2006**
Permit Type: **EW MH**
Description: **Architectural and mechanical work as shown on plans filed herewith. No change in use, egress or occupancy.**

Permit Description: **EQUIPMENT WORK MECHANICAL/HVAC**
Work Class:
Proposed Use: OTHER
Permit Number: 104618825-01-EW MH
Status: ISSUED
Valuation: $50,000.00
Contractor Company:
Contractor Name: EXCEL INTERIOR CONSTRUCTI, EXCEL INTERIOR CONSTRUCT*

Date: **12/7/2006**
Permit Type: **EW OT**
Description: **Architectural and mechanical work as shown on plans filed herewith. No change in use, egress or occupancy.**

Permit Description: **EQUIPMENT WORK OTHER CONSTRUCTION EQUIPMENT**
Work Class:
Proposed Use: OTHER
Permit Number: 104618825-01-EW OT
Status: ISSUED
Valuation: $50,000.00
Contractor Company:
Contractor Name: EXCEL INTERIOR CONSTRUCTI, EXCEL INTERIOR CONSTRUCT*

ADJOINING PROPERTY FINDINGS

Date:	**10/5/2006**
Permit Type:	**EW SP**
Description:	**Installation of 8 sprinkler heads, as per plans filed, no change in use,egress or occupancy.**
Permit Description:	**EQUIPMENT WORK SPRINKLER**
Work Class:	
Proposed Use:	OTHER
Permit Number:	104547411-01-EW SP
Status:	ISSUED
Valuation:	$8,000.00
Contractor Company:	
Contractor Name:	K.C. PLBG & HTG CONTR. CO.

Date:	**6/8/2006**
Permit Type:	**PL**
Description:	
Permit Description:	**PLUMBING**
Work Class:	
Proposed Use:	
Permit Number:	103268045-01-PL
Status:	ISSUED
Valuation:	$0.00
Contractor Company:	
Contractor Name:	KC PLUMB HEAT CONTR, K.C. PLBG AND HTG CONTR CO, K.C. PLUMBING & HTG. CONTR. CO., KC PLUMB HEAT CONT

Date:	**5/11/2006**
Permit Type:	**NB**
Description:	
Permit Description:	**NEW BUILDING**
Work Class:	
Proposed Use:	
Permit Number:	103268045-01-NB
Status:	ISSUED
Valuation:	$0.00
Contractor Company:	
Contractor Name:	NEW BRIDGESTONE CONST INC

ADJOINING PROPERTY FINDINGS

Date: **5/10/2006**
Permit Type: **EQ FN**
Description:

Permit Description: **CONSTRUCTION EQUIPMENT FENCE**
Work Class:
Proposed Use:
Permit Number: 103268045-01-EQ FN
Status: ISSUED
Valuation: $0.00
Contractor Company:
Contractor Name: NEW BRIDGESTONE CONST INC

Date: **3/9/2006**
Permit Type:
Description:

Permit Description:
Work Class:
Proposed Use:
Permit Number: M253834
Status: COMPLETED
Valuation: $0.00
Contractor Company:
Contractor Name: NEW GRAND ELECTRIC, INC.

Date: **2/1/2006**
Permit Type: **NB**
Description:

Permit Description: **NEW BUILDING**
Work Class:
Proposed Use:
Permit Number: 103268045-01-NB
Status: ISSUED
Valuation: $0.00
Contractor Company:
Contractor Name: AJV MANAGING & CONSTRUCT*

ADJOINING PROPERTY FINDINGS

Date: **1/26/2006**
Permit Type:
Description:

Permit Description:
Work Class:
Proposed Use:
Permit Number: M252614
Status: COMPLETED
Valuation: $0.00
Contractor Company:
Contractor Name: NEW GRAND ELECTRIC, INC.

Date: **1/20/2006**
Permit Type: **EQ FN**
Description:

Permit Description: **CONSTRUCTION EQUIPMENT FENCE**
Work Class:
Proposed Use:
Permit Number: 103268045-01-EQ FN
Status: ISSUED
Valuation: $0.00
Contractor Company:
Contractor Name: NEW BRIDGESTONE CONST INC

Date: **11/18/2005**
Permit Type: **NB**
Description:

Permit Description: **NEW BUILDING**
Work Class:
Proposed Use:
Permit Number: 103268045-01-NB
Status: ISSUED
Valuation: $0.00
Contractor Company:
Contractor Name: NEW ASIATIC NY CONSTRUCTION

ADJOINING PROPERTY FINDINGS

Date:	**11/17/2005**
Permit Type:	**EQ FN**
Description:	
Permit Description:	**CONSTRUCTION EQUIPMENT FENCE**
Work Class:	
Proposed Use:	
Permit Number:	103268045-01-EQ FN
Status:	ISSUED
Valuation:	$0.00
Contractor Company:	
Contractor Name:	NEW BRIDGESTONE CONST INC

Date:	**6/24/2005**
Permit Type:	**EQ SH**
Description:	**INSTALL HEAVY DUTY SIDEWALK SHED 25 FT AT 33 BOND STREET. - DURING REMEDIAL REPAIRS. WORK TO COMPLY WITH LL33/91. LL33/91. NO CHANGE IN OCCUPANCY USE OR EGRESS FILED ON THIS APPLICATION.**
Permit Description:	**CONSTRUCTION EQUIPMENT SIDEWALK SHED**
Work Class:	
Proposed Use:	OTHER
Permit Number:	104148799-01-EQ SH
Status:	ISSUED
Valuation:	$0.00
Contractor Company:	
Contractor Name:	POWERS BRIDGING & SCAFF, POWERS BRIDGING & SCAFFOL

ADJOINING PROPERTY FINDINGS

Date:	**7/7/2003**
Permit Type:	**PL**
Description:	**Renovation of Apartment No.2. Removal / Installtion of partitions and fixtures as filed herewith. No Change in Occupancy, Use or Egress.**
Permit Description:	**PLUMBING**
Work Class:	
Proposed Use:	OTHER
Permit Number:	103481135-01-PL
Status:	ISSUED
Valuation:	$25,000.00
Contractor Company:	
Contractor Name:	KC PLUMB HEAT CONTR, K.C. PLBG AND HTG CONTR CO, K.C. PLUMBING & HTG. CONTR. CO., KC PLUMB HEAT CONT

Date:	**7/1/2003**
Permit Type:	**EW MH**
Description:	**Renovation of Apartment No.2. Removal / Installtion of partitions and fixtures as filed herewith. No Change in Occupancy, Use or Egress.**
Permit Description:	**EQUIPMENT WORK MECHANICAL/HVAC**
Work Class:	
Proposed Use:	OTHER
Permit Number:	103481135-01-EW MH
Status:	ISSUED
Valuation:	$25,000.00
Contractor Company:	
Contractor Name:	NEW BRIDGESTONE CONST INC

ADJOINING PROPERTY FINDINGS

Date:	**7/1/2003**
Permit Type:	**EW OT**
Description:	**Renovation of Apartment No.2. Removal / Installtion of partitions and fixtures as filed herewith. No Change in Occupancy, Use or Egress.**
Permit Description:	**EQUIPMENT WORK OTHER CONSTRUCTION EQUIPMENT**
Work Class:	
Proposed Use:	OTHER
Permit Number:	103481135-01-EW OT
Status:	ISSUED
Valuation:	$25,000.00
Contractor Company:	
Contractor Name:	NEW BRIDGESTONE CONST INC

35 BOND ST

Date:	**7/28/2010**
Permit Type:	
Description:	
Permit Description:	
Work Class:	
Proposed Use:	
Permit Number:	M305141
Status:	COMPLETED
Valuation:	$0.00
Contractor Company:	
Contractor Name:	GSA ELECTRIC CORP.

ADJOINING PROPERTY FINDINGS

Date: **4/27/2010**
Permit Type: **EW OT**
Description:

Permit Description: **EQUIPMENT WORK OTHER CONSTRUCTION EQUIPMENT**
Work Class:
Proposed Use:
Permit Number: 120276281-01-EW OT
Status: ISSUED
Valuation: $0.00
Contractor Company:
Contractor Name: OFFICE 606 DESIGN & CONST

Date: **3/15/2010**
Permit Type:
Description:

Permit Description:
Work Class:
Proposed Use:
Permit Number: M300790
Status: COMPLETED
Valuation: $0.00
Contractor Company:
Contractor Name: GSA ELECTRIC CORP.

ADJOINING PROPERTY FINDINGS

Date:	**7/27/2009**
Permit Type:	**EQ SH**
Description:	**INSTALLATION OF 45 LINEAR FEET OF HEAVY DUTY SIDEWALK SHED FOR REMEDIAL REPAIRS. LIVE LOAD 300 PSF. SIDEWALK SHED SHALL COMPLY WITH CHAPTER #33 OF THE 2008 CODE. NO CHANGE IN USE, OCCUPANCY OR EGRESS UNDER THIS APPLICATION.**
Permit Description:	**CONSTRUCTION EQUIPMENT SIDEWALK SHED**
Work Class:	
Proposed Use:	OTHER RES
Permit Number:	120118103-01-EQ SH
Status:	ISSUED
Valuation:	$0.00
Contractor Company:	
Contractor Name:	OUTDOOR INSTALLATIONS LLC

Date:	**7/20/2009**
Permit Type:	
Description:	
Permit Description:	
Work Class:	
Proposed Use:	
Permit Number:	M294462
Status:	CLOSED/CANCELLED
Valuation:	$0.00
Contractor Company:	
Contractor Name:	MARI ELEC. CONTR'S INC.

ADJOINING PROPERTY FINDINGS

Date:	**3/19/2008**
Permit Type:	**EQ SH**
Description:	**INSTALLATION OF A HEAVY DUTY SIDEWALK SHED 20' DURING FACADE REPAIR.NO CHANGE IN USE, EGRESS OR OCCUPANCY. SHED TO COMPLY WITH LL33/91 AND TPPN 9/99.**
Permit Description:	**CONSTRUCTION EQUIPMENT SIDEWALK SHED**
Work Class:	
Proposed Use:	OTHER RES
Permit Number:	110113467-01-EQ SH
Status:	ISSUED
Valuation:	$0.00
Contractor Company:	
Contractor Name:	OUTDOOR INSTALLATIONS LLC

Date:	**3/19/2008**
Permit Type:	**EQ SF**
Description:	**INSTALLATION OF A STAIR TOWER 7' LONG X 40' HIGH DURING FACADE REPAIR. NO CHANGE IN USE, EGRESS OR OCCUPANCY.**
Permit Description:	**CONSTRUCTION EQUIPMENT SCAFFOLD**
Work Class:	
Proposed Use:	OTHER RES
Permit Number:	110112583-01-EQ SF
Status:	ISSUED
Valuation:	$0.00
Contractor Company:	
Contractor Name:	OUTDOOR INSTALLATIONS LLC

ADJOINING PROPERTY FINDINGS

Date: **3/7/2008**
Permit Type:
Description:

Permit Description:
Work Class:
Proposed Use:
Permit Number: M277950
Status: CLOSED/CANCELLED
Valuation: $0.00
Contractor Company:
Contractor Name: MARI ELEC. CONTR'S INC.

Date: **2/15/2008**
Permit Type:
Description:

Permit Description:
Work Class:
Proposed Use:
Permit Number: M277263
Status: COMPLETED
Valuation: $0.00
Contractor Company:
Contractor Name: BLASKO ELECT'L CONTRS INC

Date: **7/13/2000**
Permit Type:
Description:

Permit Description:
Work Class:
Proposed Use:
Permit Number: M191328
Status: AWAITING INSPECTION REQUEST
Valuation: $0.00
Contractor Company:
Contractor Name: SCHWARTZ ELEC. CONTR'S IN

ADJOINING PROPERTY FINDINGS

Date: **6/10/1999**
Permit Type:
Description:

Permit Description:
Work Class:
Proposed Use:
Permit Number: M178883
Status: COMPLETED
Valuation: $0.00
Contractor Company:
Contractor Name: J&H ELECT. SERV. CORP.

Date: **10/22/1998**
Permit Type:
Description:

Permit Description:
Work Class:
Proposed Use:
Permit Number: M171600
Status: COMPLETED
Valuation: $0.00
Contractor Company:
Contractor Name: FOLKS ELECTRICAL INC

Date: **9/18/1990**
Permit Type:
Description:

Permit Description:
Work Class:
Proposed Use:
Permit Number: M072773
Status: COMPLETED
Valuation: $0.00
Contractor Company:
Contractor Name: J. BOFFA ELECTRIC CORP.

ADJOINING PROPERTY FINDINGS

4 BOND ST

Date: **3/22/2012**
Permit Type: **AL**
Description:

Permit Description: **ALTERATION**
Work Class:
Proposed Use:
Permit Number: 102182380-01-AL
Status: ISSUED
Valuation: $0.00
Contractor Company:
Contractor Name: GIURDANELLA BROS INC

Date: **3/30/2011**
Permit Type: **AL**
Description:

Permit Description: **ALTERATION**
Work Class:
Proposed Use:
Permit Number: 102182380-01-AL
Status: ISSUED
Valuation: $0.00
Contractor Company:
Contractor Name: GIURDANELLA BROS INC

Date: **5/6/2010**
Permit Type: **AL**
Description:

Permit Description: **ALTERATION**
Work Class:
Proposed Use:
Permit Number: 102182380-01-AL
Status: ISSUED
Valuation: $0.00
Contractor Company:
Contractor Name: GIURDANELLA BROS INC

ADJOINING PROPERTY FINDINGS

Date: **4/1/2008**
Permit Type: **AL**
Description:

Permit Description: **ALTERATION**
Work Class:
Proposed Use:
Permit Number: 102182380-01-AL
Status: ISSUED
Valuation: $0.00
Contractor Company:
Contractor Name: GIURDANELLA BROS INC

Date: **3/29/2007**
Permit Type: **AL**
Description:

Permit Description: **ALTERATION**
Work Class:
Proposed Use:
Permit Number: 102182380-01-AL
Status: ISSUED
Valuation: $0.00
Contractor Company:
Contractor Name: GIURDANELLA BROS INC

Date: **3/3/2006**
Permit Type: **AL**
Description:

Permit Description: **ALTERATION**
Work Class:
Proposed Use:
Permit Number: 102182380-01-AL
Status: ISSUED
Valuation: $0.00
Contractor Company:
Contractor Name: GIURDANELLA BROS INC

ADJOINING PROPERTY FINDINGS

Date: **10/11/2005**
Permit Type: **PL**
Description: **RESIDENTIAL SPRINKLER SYSTEM OFF DOMESTI C UNDER 21 HEADS**

Permit Description: **PLUMBING**
Work Class:
Proposed Use: 1-2-3 FAMILY
Permit Number: 500661802-01-PL
Status: ISSUED
Valuation: $5,000.00
Contractor Company:
Contractor Name: DEMERAC PLUMBING AND HEATING COR

Date: **7/28/2005**
Permit Type:
Description:

Permit Description:
Work Class:
Proposed Use:
Permit Number: R111852
Status: COMPLETED
Valuation: $0.00
Contractor Company:
Contractor Name: A. J. CARUSO ELECTRICAL I

Date: **6/24/2005**
Permit Type: **PL**
Description:

Permit Description: **PLUMBING**
Work Class:
Proposed Use: 1-2-3 FAMILY J-3
Permit Number: 500655463-01-PL
Status: ISSUED
Valuation: $0.00
Contractor Company:
Contractor Name: DEMERAC PLUMBING AND HEATING COR

ADJOINING PROPERTY FINDINGS

Date: **3/29/2005**
Permit Type: **AL**
Description:

Permit Description: **ALTERATION**
Work Class:
Proposed Use:
Permit Number: 102182380-01-AL
Status: ISSUED
Valuation: $0.00
Contractor Company:
Contractor Name: GIURDANELLA BROS INC

Date: **2/22/2005**
Permit Type: **NB**
Description:

Permit Description: **NEW BUILDING**
Work Class:
Proposed Use: 1-2-3 FAMILY J-3
Permit Number: 500655463-01-NB
Status: ISSUED
Valuation: $0.00
Contractor Company:
Contractor Name: M. JORDAN GENERAL CONTR, M. JORDAN GENERAL CONTRAC

Date: **3/30/2004**
Permit Type: **AL**
Description:

Permit Description: **ALTERATION**
Work Class:
Proposed Use:
Permit Number: 102182380-01-AL
Status: ISSUED
Valuation: $0.00
Contractor Company:
Contractor Name: GIURDANELLA BROS INC

ADJOINING PROPERTY FINDINGS

Date: **3/3/2004**
Permit Type: **NB**
Description:

Permit Description: **NEW BUILDING**
Work Class:
Proposed Use: 1-2-3 FAMILY J-3
Permit Number: 500655463-01-NB
Status: ISSUED
Valuation: $0.00
Contractor Company:
Contractor Name: M. JORDAN GENERAL CONTR, M. JORDAN GENERAL CONTRAC

Date: **11/25/2003**
Permit Type: **NB**
Description:

Permit Description: **NEW BUILDING**
Work Class:
Proposed Use: 1-2-3 FAMILY J-3
Permit Number: 500655463-01-NB
Status: ISSUED
Valuation: $0.00
Contractor Company:
Contractor Name: M. JORDAN GENERAL CONTR, M. JORDAN GENERAL CONTRAC

Date: **3/27/2003**
Permit Type: **AL**
Description:

Permit Description: **ALTERATION**
Work Class:
Proposed Use:
Permit Number: 102182380-01-AL
Status: ISSUED
Valuation: $0.00
Contractor Company:
Contractor Name: GIURDANELLA BROS INC

ADJOINING PROPERTY FINDINGS

Date: **7/8/1999**
Permit Type:
Description:

Permit Description:
Work Class:
Proposed Use:
Permit Number: M179735
Status: COMPLETED
Valuation: $0.00
Contractor Company:
Contractor Name: TNT ELECTRIC CO., INC.

40 BOND ST

Date: **9/9/2009**
Permit Type:
Description:

Permit Description:
Work Class:
Proposed Use:
Permit Number: M295908
Status: AWAITING INSPECTION REQUEST
Valuation: $0.00
Contractor Company:
Contractor Name: BRANDL ELECTRIC INC.

ADJOINING PROPERTY FINDINGS

Date:	**5/13/2009**
Permit Type:	**PL**
Description:	**INSTALL BUTTERFLY VALVE AS PER PLANS FILED HEREWITH. INSTALLATION AS PER DOB'S LETTER DATED 12/15/08. NO CHANGE IN USE, EGRESS OR OCCUPANCY.**
Permit Description:	**PLUMBING**
Work Class:	
Proposed Use:	OTHER J-2
Permit Number:	120027684-01-PL
Status:	ISSUED
Valuation:	$5,000.00
Contractor Company:	
Contractor Name:	PACE PLUMBING CORP, GABRIELLE ASSOCIATES LLC, ASSOCIATES LLC.

Date:	**10/27/2008**
Permit Type:	**EW OT**
Description:	**RENOVATE NON-EGRESS CELLAR STAIRS IN TOWNHOUSE #3 NO CHANGE IN USE EGRESS OR OCCUPANCY.**
Permit Description:	**EQUIPMENT WORK OTHER CONSTRUCTION EQUIPMENT**
Work Class:	
Proposed Use:	OTHER J-2
Permit Number:	110342521-01-EW OT
Status:	ISSUED
Valuation:	$15,000.00
Contractor Company:	
Contractor Name:	CONELLE CONSTRUCTION CORP

ADJOINING PROPERTY FINDINGS

Date: **8/14/2008**
Permit Type:
Description:

Permit Description:
Work Class:
Proposed Use:
Permit Number: M283922
Status: AWAITING INSPECTION REQUEST
Valuation: $0.00
Contractor Company:
Contractor Name: RED WING ELEC OF NEW YORK

Date: **6/17/2008**
Permit Type:
Description:

Permit Description:
Work Class:
Proposed Use:
Permit Number: M281905
Status: COMPLETED
Valuation: $0.00
Contractor Company:
Contractor Name: PARK SQUARE ELECTRIC CORP

Date: **2/27/2008**
Permit Type:
Description:

Permit Description:
Work Class:
Proposed Use:
Permit Number: M277587
Status: COMPLETED
Valuation: $0.00
Contractor Company:
Contractor Name: BLASKO ELECT'L CONTRS INC

ADJOINING PROPERTY FINDINGS

Date: **2/4/2008**
Permit Type:
Description:

Permit Description:
Work Class:
Proposed Use:
Permit Number: M276843
Status: ADMINISTRATIVELY CLOSED (MINOR WORK)
Valuation: $0.00
Contractor Company:
Contractor Name: L&B ELEC'L INTNTNAL INC

Date: **10/5/2007**
Permit Type: **EQ FN**
Description: **Erect of temporary plywood site fence for work filed under Appl.# NB 103340396. No change in use, egress or occupancy under this appl. Sidewalk shed filed under separate application.**

Permit Description: **CONSTRUCTION EQUIPMENT FENCE**
Work Class:
Proposed Use: OTHER
Permit Number: 104832709-01-EQ FN
Status: ISSUED
Valuation: $0.00
Contractor Company:
Contractor Name: UNIVERSAL BUILDERS SUPPLY

Date: **10/3/2007**
Permit Type:
Description:

Permit Description:
Work Class:
Proposed Use:
Permit Number: M272643
Status: COMPLETED
Valuation: $0.00
Contractor Company:
Contractor Name: RHR ELECTRIC CO. INC.

ADJOINING PROPERTY FINDINGS

Date:	**9/23/2007**
Permit Type:	
Description:	
Permit Description:	
Work Class:	
Proposed Use:	
Permit Number:	M272270
Status:	COMPLETED
Valuation:	$0.00
Contractor Company:	
Contractor Name:	DENMAR ELECTRIC CORP

Date:	**8/1/2007**
Permit Type:	**EQ FN**
Description:	**Erect of temporary plywood site fence for work filed under Appl.# NB 103340396. No change in use, egress or occupancy under this appl. Sidewalk shed filed under separate application.**
Permit Description:	**CONSTRUCTION EQUIPMENT FENCE**
Work Class:	
Proposed Use:	OTHER
Permit Number:	104832709-01-EQ FN
Status:	ISSUED
Valuation:	$0.00
Contractor Company:	
Contractor Name:	UNIVERSAL BUILDERS SUPPLY

ADJOINING PROPERTY FINDINGS

Date:	**3/27/2007**
Permit Type:	**EW OT**
Description:	**INSTALL 10 NEW CUSTOM BUILT FIREPLACESWITH 10 NEW VAN PACKER CONCRETE FIREPLACES FLUES MEA 313-87M. ALLSTRUCTURAL SUPPORTS AND 2HR ENCLOUSURE IN CONJUNCTION WITH NB 103340396. NOCHANGE IN MEANS OF EGRESS,USE GROUP OR OCCUPANCY.**
Permit Description:	**EQUIPMENT WORK OTHER CONSTRUCTION EQUIPMENT**
Work Class:	
Proposed Use:	OTHER
Permit Number:	104700913-01-EW OT
Status:	ISSUED
Valuation:	$3,000.00
Contractor Company:	
Contractor Name:	ACTION CHUTES INC

Date:	**10/2/2006**
Permit Type:	**EQ SH**
Description:	**Erect 173' of Temporary Heavy Duty Sidewalk Shed 300 psf, in conj. with NB 103340396. Shed shall comply with LL 33/91. No change in use,egress or occupancy under this application.**
Permit Description:	**CONSTRUCTION EQUIPMENT SIDEWALK SHED**
Work Class:	
Proposed Use:	OTHER
Permit Number:	104349527-01-EQ SH
Status:	ISSUED
Valuation:	$0.00
Contractor Company:	
Contractor Name:	UNIVERSAL BUILDERS SUPPLY

ADJOINING PROPERTY FINDINGS

Date:	**9/28/2006**
Permit Type:	**EQ FN**
Description:	**Erect a temporary site fence in conj. with NB 103340396. Shed to be filed under separate application. No change in use, egress or occupancy under this appl.**
Permit Description:	**CONSTRUCTION EQUIPMENT FENCE**
Work Class:	
Proposed Use:	OTHER
Permit Number:	104281581-01-EQ FN
Status:	ISSUED
Valuation:	$0.00
Contractor Company:	
Contractor Name:	UNIVERSAL BUILDERS SUPPLY

Date:	**9/28/2006**
Permit Type:	**EQ OT**
Description:	**To erect a Dual 6000 Personnel/Material Hoist tower in conj. with NB 103340396. No change in use,egress or occupancy under this application.**
Permit Description:	**CONSTRUCTION EQUIPMENT OTHER CONSTRUCTION EQUIPMENT**
Work Class:	
Proposed Use:	OTHER
Permit Number:	104364536-01-EQ OT
Status:	ISSUED
Valuation:	$0.00
Contractor Company:	
Contractor Name:	UNIVERSAL BUILDERS SUPPLY

Date:	**4/3/2006**
Permit Type:	
Description:	
Permit Description:	
Work Class:	
Proposed Use:	
Permit Number:	M254645
Status:	COMPLETED
Valuation:	$0.00
Contractor Company:	
Contractor Name:	FIVE STAR ELECTRIC CORP.

ADJOINING PROPERTY FINDINGS

Date:	**3/7/2006**
Permit Type:	**EQ OT**
Description:	**To erect a Dual 6000 Personnel/Material Hoist tower in conj. with NB 103340396. No change in use,egress or occupancy under this application.**
Permit Description:	**CONSTRUCTION EQUIPMENT OTHER CONSTRUCTION EQUIPMENT**
Work Class:	
Proposed Use:	OTHER
Permit Number:	104364536-01-EQ OT
Status:	ISSUED
Valuation:	$0.00
Contractor Company:	
Contractor Name:	UNIVERSAL BUILDERS SUPPLY

Date:	**2/10/2006**
Permit Type:	**EQ SH**
Description:	**Erect 173' of Temporary Heavy Duty Sidewalk Shed 300 psf, in conj. with NB 103340396. Shed shall comply with LL 33/91. No change in use,egress or occupancy under this application.**
Permit Description:	**CONSTRUCTION EQUIPMENT SIDEWALK SHED**
Work Class:	
Proposed Use:	OTHER
Permit Number:	104349527-01-EQ SH
Status:	ISSUED
Valuation:	$0.00
Contractor Company:	
Contractor Name:	UNIVERSAL BUILDERS SUPPLY

ADJOINING PROPERTY FINDINGS

Date:	**11/16/2005**
Permit Type:	**EQ FN**
Description:	**Erect a temporary site fence in conj. with NB 103340396. Shed to be filed under separate application. No change in use, egress or occupancy under this appl.**
Permit Description:	**CONSTRUCTION EQUIPMENT FENCE**
Work Class:	
Proposed Use:	OTHER
Permit Number:	104281581-01-EQ FN
Status:	ISSUED
Valuation:	$0.00
Contractor Company:	
Contractor Name:	UNIVERSAL BUILDERS SUPPLY

42 BOND ST

Date:	**10/18/2011**
Permit Type:	**EQ SH**
Description:	**INSTALLATION OF 62 LINEAR FEET OF HEAVY DUTY SIDEWALK SHED FOR BUILDING ALTERATION, FILED SEPARATELY. LIVE LOAD 300 PSF. SIDEWALK SHED SHALL COMPLY WITH CHAPTER #33 OF THE 2008 CODE. NO CHANGE IN USE, OCCUPANCY OR EGRESS UNDER THIS APPLICATION.**
Permit Description:	**CONSTRUCTION EQUIPMENT SIDEWALK SHED**
Work Class:	
Proposed Use:	OTHER COM
Permit Number:	120862860-01-EQ SH
Status:	ISSUED
Valuation:	$0.00
Contractor Company:	
Contractor Name:	ROCKLEDGE SCAFFOLD CORP

ADJOINING PROPERTY FINDINGS

Date:	**9/21/2011**
Permit Type:	**EW OT**
Description:	**REMOVAL AND REPLACEMENT OF SKYLIGT. NO CHANGE IN USE, OCCUPANCY, OR EGRESS.**
Permit Description:	**EQUIPMENT WORK OTHER CONSTRUCTION EQUIPMENT**
Work Class:	
Proposed Use:	OTHER COM
Permit Number:	120791296-01-EW OT
Status:	ISSUED
Valuation:	$34,000.00
Contractor Company:	
Contractor Name:	PINNACLE RESTORATION LTD

Date:	**1/28/2011**
Permit Type:	**EQ SH**
Description:	
Permit Description:	**CONSTRUCTION EQUIPMENT SIDEWALK SHED**
Work Class:	
Proposed Use:	
Permit Number:	104899086-01-EQ SH
Status:	ISSUED
Valuation:	$0.00
Contractor Company:	
Contractor Name:	ROCKLEDGE SCAFFOLD CORP

Date:	**12/28/2009**
Permit Type:	**EQ SH**
Description:	
Permit Description:	**CONSTRUCTION EQUIPMENT SIDEWALK SHED**
Work Class:	
Proposed Use:	
Permit Number:	104899086-01-EQ SH
Status:	ISSUED
Valuation:	$0.00
Contractor Company:	
Contractor Name:	ROCKLEDGE SCAFFOLD CORP

ADJOINING PROPERTY FINDINGS

Date:	**12/22/2009**
Permit Type:	**EW OT**
Description:	**PARAPET WALL REBUILDING. FILING AS EMERGENCY FOR WORK THAT HAS ALREADY COMMENCED. NO CHANGE IN USE,**
Permit Description:	**EQUIPMENT WORK OTHER CONSTRUCTION EQUIPMENT**
Work Class:	
Proposed Use:	OTHER COM
Permit Number:	120219995-01-EW OT
Status:	ISSUED
Valuation:	$35,000.00
Contractor Company:	
Contractor Name:	PINNACLE RESTORATION LTD

Date:	**2/27/2009**
Permit Type:	**EW OT**
Description:	
Permit Description:	**EQUIPMENT WORK OTHER CONSTRUCTION EQUIPMENT**
Work Class:	
Proposed Use:	
Permit Number:	110335986-01-EW OT
Status:	ISSUED
Valuation:	$0.00
Contractor Company:	
Contractor Name:	ACTION CHUTES INC

Date:	**1/15/2009**
Permit Type:	**EQ SH**
Description:	
Permit Description:	**CONSTRUCTION EQUIPMENT Sidewalk shed**
Work Class:	
Proposed Use:	
Permit Number:	104899086-01-EQ SH
Status:	ISSUED
Valuation:	$0.00
Contractor Company:	
Contractor Name:	ROCKLEDGE SCAFFOLD CORP

ADJOINING PROPERTY FINDINGS

Date: **12/18/2008**
Permit Type: **EW OT**
Description:

Permit Description: **EQUIPMENT WORK Other Construction Equipment**
Work Class:
Proposed Use:
Permit Number: 110043694-01-EW OT
Status: ISSUED
Valuation: $0.00
Contractor Company:
Contractor Name: GLOBAL DEVELOPERS GROUP

Date: **12/18/2008**
Permit Type: **EW OT**
Description:

Permit Description: **EQUIPMENT WORK Other Construction Equipment**
Work Class:
Proposed Use:
Permit Number: 110324444-01-EW OT
Status: ISSUED
Valuation: $0.00
Contractor Company:
Contractor Name: GLOBAL DEVELOPERS GROUP

Date: **10/15/2008**
Permit Type: **EW OT**
Description: **FIRE ESCAPE STRUCTURAL REPAIR. NO CHANGE IN USE, OCCOPANCY, OR EGRESS.**

Permit Description: **EQUIPMENT WORK OTHER CONSTRUCTION EQUIPMENT**
Work Class:
Proposed Use: OTHER COM
Permit Number: 110324444-01-EW OT
Status: ISSUED
Valuation: $20,000.00
Contractor Company:
Contractor Name: PINNACLE RESTORATION LTD

ADJOINING PROPERTY FINDINGS

Date:	**5/8/2008**
Permit Type:	**EW OT**
Description:	**Facade restoration. No change in use occupancy or egress.**
Permit Description:	**EQUIPMENT WORK OTHER CONSTRUCTION EQUIPMENT**
Work Class:	
Proposed Use:	OTHER
Permit Number:	110043694-01-EW OT
Status:	ISSUED
Valuation:	$15,000.00
Contractor Company:	
Contractor Name:	PINNACLE RESTORATION LTD

Date:	**1/16/2008**
Permit Type:	**EQ SH**
Description:	**INSTALL HEAVY DUTY SIDEWALK SHED 25 FT LONG AT 42 BOND STREET. DURING REMEDIAL REPAIRS. WORK SHALL COMPLY WITH LL33/91. NO CHANGE IN USE, EGRESS OR OCCUPANCY.**
Permit Description:	**CONSTRUCTION EQUIPMENT SIDEWALK SHED**
Work Class:	
Proposed Use:	OTHER
Permit Number:	104899086-01-EQ SH
Status:	ISSUED
Valuation:	$0.00
Contractor Company:	
Contractor Name:	ROCKLEDGE SCAFFOLD CORP

Date:	**1/15/2008**
Permit Type:	**EW OT**
Description:	**Facade restoration. No change in use occupancy or egress.**
Permit Description:	**EQUIPMENT WORK OTHER CONSTRUCTION EQUIPMENT**
Work Class:	
Proposed Use:	OTHER
Permit Number:	110043694-01-EW OT
Status:	ISSUED
Valuation:	$15,000.00
Contractor Company:	
Contractor Name:	PINNACLE RESTORATION LTD

ADJOINING PROPERTY FINDINGS

Date:	**1/14/2008**
Permit Type:	**EW SP**
Description:	**Minor renovation of Office on the 3rd Floor. No change in use, occupancy or egress.**
Permit Description:	**EQUIPMENT WORK SPRINKLER**
Work Class:	
Proposed Use:	OTHER
Permit Number:	110039627-01-EW SP
Status:	ISSUED
Valuation:	$15,000.00
Contractor Company:	
Contractor Name:	MAXWELL PLUMB MECHANICAL CORP., MAXWELL PLUMB MECHANICAL CORP

Date:	**12/7/2007**
Permit Type:	**EW MH**
Description:	**Minor renovation of Office on the 3rd Floor. No change in use, occupancy or egress.**
Permit Description:	**EQUIPMENT WORK MECHANICAL/HVAC**
Work Class:	
Proposed Use:	OTHER
Permit Number:	110039627-01-EW MH
Status:	ISSUED
Valuation:	$15,000.00
Contractor Company:	
Contractor Name:	CENTRAL DEVELOPMENT CORP, CENTRAL DEVELOPMENT, CENTRAL DEVELOPMENT CORP., CENTRAL DEVELOMENT CORP.,

ADJOINING PROPERTY FINDINGS

Date:	**12/7/2007**
Permit Type:	**EW OT**
Description:	**Minor renovation of Office on the 3rd Floor. No change in use, occupancy or egress.**
Permit Description:	**EQUIPMENT WORK OTHER CONSTRUCTION EQUIPMENT**
Work Class:	
Proposed Use:	OTHER
Permit Number:	110039627-01-EW OT
Status:	ISSUED
Valuation:	$15,000.00
Contractor Company:	
Contractor Name:	CENTRAL DEVELOPMENT CORP, CENTRAL DEVELOPMENT, CENTRAL DEVELOPMENT CORP., CENTRAL DEVELOMENT CORP.,

Date:	**9/14/2007**
Permit Type:	**EQ SH**
Description:	**INSTALL HEAVY DUTY SIDEWALK SHED 25 FT LONG AT 42 BOND STREET. DURING REMEDIAL REPAIRS. WORK SHALL COMPLY WITH LL33/91. NO CHANGE IN USE, EGRESS OR OCCUPANCY.**
Permit Description:	**CONSTRUCTION EQUIPMENT SIDEWALK SHED**
Work Class:	
Proposed Use:	OTHER
Permit Number:	104899086-01-EQ SH
Status:	ISSUED
Valuation:	$0.00
Contractor Company:	
Contractor Name:	ROCKLEDGE SCAFFOLD CORP

ADJOINING PROPERTY FINDINGS

Date: **9/10/2007**
Permit Type:
Description:

Permit Description:
Work Class:
Proposed Use:
Permit Number: M271728
Status: AWAITING INSPECTION REQUEST
Valuation: $0.00
Contractor Company:
Contractor Name: BOROWIDE ELECT'L CONTR'S

Date: **8/30/2007**
Permit Type: **EW OT**
Description: **RENOVATION TO 2ND FL: PARTITIONS, DOORS. NO CHANGE TO USE, EGRESS OR OC CUPANCY.**

Permit Description: **EQUIPMENT WORK OTHER CONSTRUCTION EQUIPMENT**
Work Class:
Proposed Use: OTHER
Permit Number: 104855890-01-EW OT
Status: ISSUED
Valuation: $30,000.00
Contractor Company:
Contractor Name: CENTURY ISLAND HOMES INC

Date: **8/29/2007**
Permit Type: **EW OT**
Description: **Southwest corner parapet replacement. No change in use, occupancy, or egress.**

Permit Description: **EQUIPMENT WORK OTHER CONSTRUCTION EQUIPMENT**
Work Class:
Proposed Use: OTHER
Permit Number: 104702305-01-EW OT
Status: ISSUED
Valuation: $81,250.00
Contractor Company:
Contractor Name: PINNACLE RESTORATION LTD

ADJOINING PROPERTY FINDINGS

Date: **8/16/2007**
Permit Type: **AL**
Description:

Permit Description: **ALTERATION**
Work Class:
Proposed Use:
Permit Number: 104850298-01-AL
Status: ISSUED
Valuation: $0.00
Contractor Company:
Contractor Name: JATO REALTY INC

Date: **9/19/2005**
Permit Type: **EW MH**
Description: **INSTALL TWO SETS 5 TONS AIR CONDITION SYSTEM AT THE SIXTH FLOOR. NO CHANGE IN USE, EGRESS, OR OCCUPANCY.**

Permit Description: **EQUIPMENT WORK MECHANICAL/HVAC**
Work Class:
Proposed Use: OTHER
Permit Number: 104227828-01-EW MH
Status: ISSUED
Valuation: $30,000.00
Contractor Company:
Contractor Name: TJUN INDUSTRIES INC., T JUN INDUSTRIES INC., TJUN INDUSTRIES INC, TJUN INDUSTRIAL INC, TJUN IMDUSSTR

Date: **8/17/2005**
Permit Type:
Description:

Permit Description:
Work Class:
Proposed Use:
Permit Number: M248105
Status: COMPLETED
Valuation: $0.00
Contractor Company:
Contractor Name: D.J. ELEC'L CONTR'S INC

ADJOINING PROPERTY FINDINGS

Date: **1/25/2005**
Permit Type: **PL**
Description:

Permit Description: **PLUMBING**
Work Class:
Proposed Use:
Permit Number: 102480833-01-PL
Status: ISSUED
Valuation: $0.00
Contractor Company:
Contractor Name: PROGRAM UNLIMITED PLUMBIN

Date: **9/28/2004**
Permit Type:
Description:

Permit Description:
Work Class:
Proposed Use:
Permit Number: M238319
Status: COMPLETED
Valuation: $0.00
Contractor Company:
Contractor Name: UNITED ELEC'L CONT'G CORP

Date: **6/3/2004**
Permit Type: **EW OT**
Description: **Interior renovation of an existing commercial space at the 5th floor. Architectural and plumbing work. There is to no change of use, occupancy or egress under this application.**

Permit Description: **EQUIPMENT WORK OTHER CONSTRUCTION EQUIPMENT**
Work Class:
Proposed Use: OTHER
Permit Number: 103672768-01-EW OT
Status: ISSUED
Valuation: $10,000.00
Contractor Company:
Contractor Name: TJUN INDUSTRIES, TJUN INDUST., TJUN INDUSTR.

ADJOINING PROPERTY FINDINGS

Date:	**2/13/2004**
Permit Type:	**EW MH**
Description:	**INSATALL 15 TONS A/C UNIT AT FIFTH FLOOR. NO CHANGE IN USE, EGRESS, OR OCCUPANCY.**
Permit Description:	**EQUIPMENT WORK MECHANICAL/HVAC**
Work Class:	
Proposed Use:	OTHER
Permit Number:	103689135-01-EW MH
Status:	ISSUED
Valuation:	$45,000.00
Contractor Company:	
Contractor Name:	55C CONSTRUCTION CORP, 55C GROUP INC, J CHAN GROUP CORP

Date:	**1/2/2004**
Permit Type:	**PL**
Description:	**Interior renovation of an existing commercial space at the 5th floor. Architectural and plumbing work. There is to no change of use, occupancy or egress under this application.**
Permit Description:	**PLUMBING**
Work Class:	
Proposed Use:	OTHER
Permit Number:	103672768-01-PL
Status:	ISSUED
Valuation:	$10,000.00
Contractor Company:	
Contractor Name:	FLYTIGER PLG AND HTG LTD, FLYTIGER PLUMBING AND HTG LTD, FLYTIGER PLBG AND HTG LTD, FLYTIGER PLBG AD

ADJOINING PROPERTY FINDINGS

Date: **12/22/2003**
Permit Type: **EW OT**
Description: **Interior renovation of an existing commercial space at the 5th floor. Architectural and plumbing work. There is to no change of use, occupancy or egress under this application.**

Permit Description: **EQUIPMENT WORK OTHER CONSTRUCTION EQUIPMENT**
Work Class:
Proposed Use: OTHER
Permit Number: 103672768-01-EW OT
Status: ISSUED
Valuation: $10,000.00
Contractor Company:
Contractor Name: TJUN INDUSTRIES, TJUN INDUST., TJUN INDUSTR.

Date: **11/19/2003**
Permit Type:
Description:

Permit Description:
Work Class:
Proposed Use:
Permit Number: M228734
Status: COMPLETED
Valuation: $0.00
Contractor Company:
Contractor Name: UNITED ELEC'L CONT'G CORP

Date: **11/6/2003**
Permit Type: **AL**
Description:

Permit Description: **ALTERATION**
Work Class:
Proposed Use:
Permit Number: 102480833-01-AL
Status: ISSUED
Valuation: $0.00
Contractor Company:
Contractor Name: TJUN INDUSTRIES INC

ADJOINING PROPERTY FINDINGS

Date: **4/23/2003**
Permit Type:
Description:

Permit Description:
Work Class:
Proposed Use:
Permit Number: M222551
Status: COMPLETED
Valuation: $0.00
Contractor Company:
Contractor Name: UNITED ELEC'L CONT'G CORP

Date: **1/23/2002**
Permit Type:
Description:

Permit Description:
Work Class:
Proposed Use:
Permit Number: M208343
Status: COMPLETED
Valuation: $0.00
Contractor Company:
Contractor Name: CHARTER ELECTRIC, INC.

Date: **1/11/2002**
Permit Type:
Description:

Permit Description:
Work Class:
Proposed Use:
Permit Number: M208067
Status: COMPLETED
Valuation: $0.00
Contractor Company:
Contractor Name: UNITED ELEC'L CONT'G CORP

ADJOINING PROPERTY FINDINGS

Date: **10/12/2001**
Permit Type:
Description:

Permit Description:
Work Class:
Proposed Use:
Permit Number: M205347
Status: CLOSED/CANCELLED
Valuation: $0.00
Contractor Company:
Contractor Name: E. FITZGERALD ELEC CO INC

Date: **9/21/2001**
Permit Type:
Description:

Permit Description:
Work Class:
Proposed Use:
Permit Number: M204904
Status: COMPLETED
Valuation: $0.00
Contractor Company:
Contractor Name: UNITED ELEC'L CONT'G CORP

Date: **9/28/2000**
Permit Type:
Description:

Permit Description:
Work Class:
Proposed Use:
Permit Number: M193798
Status: CLOSED/CANCELLED
Valuation: $0.00
Contractor Company:
Contractor Name: E. FITZGERALD ELEC CO INC

ADJOINING PROPERTY FINDINGS

Date: **4/17/1995**
Permit Type:
Description:

Permit Description:
Work Class:
Proposed Use:
Permit Number: B139341
Status: COMPLETED
Valuation: $0.00
Contractor Company:
Contractor Name: ALL AROUND ELECTRIC CORP.

Date: **11/1/1993**
Permit Type:
Description:

Permit Description:
Work Class:
Proposed Use:
Permit Number: M112549
Status: CLOSED/CANCELLED
Valuation: $0.00
Contractor Company:
Contractor Name: ROTHSTEIN & HOFFMAN ELEC.

Date: **10/14/1988**
Permit Type:
Description:

Permit Description:
Work Class:
Proposed Use:
Permit Number: M043777
Status: COMPLETED
Valuation: $0.00
Contractor Company:
Contractor Name: WILLIAM BEEFERMAN, INC.

ADJOINING PROPERTY FINDINGS

45 BOND ST

Date: **4/9/2012**
Permit Type: **PL**
Description:

Permit Description: **PLUMBING**
Work Class:
Proposed Use:
Permit Number: 104572785-02-PL
Status: ISSUED
Valuation: $0.00
Contractor Company:
Contractor Name: BX. MECH. LLC, SHAW MECHANICAL INC, BLATT PLUMBING INC

Date: **9/21/2010**
Permit Type:
Description:

Permit Description:
Work Class:
Proposed Use:
Permit Number: M307013
Status: COMPLETED
Valuation: $0.00
Contractor Company:
Contractor Name: AJF ELECTRIC INC.

Date: **7/8/2010**
Permit Type: **EW SP**
Description:

Permit Description: **EQUIPMENT WORK SPRINKLER**
Work Class:
Proposed Use:
Permit Number: 104857291-01-EW SP
Status: ISSUED
Valuation: $0.00
Contractor Company:
Contractor Name: SAFETY FIRE SPRINKLER COR

ADJOINING PROPERTY FINDINGS

Date: **3/23/2010**
Permit Type: **PL**
Description:

Permit Description: **PLUMBING**
Work Class:
Proposed Use:
Permit Number: 104761624-01-PL
Status: ISSUED
Valuation: $0.00
Contractor Company:
Contractor Name: BX. MECH. LLC, SHAW MECHANICAL INC, BLATT PLUMBING INC

Date: **5/27/2009**
Permit Type: **AL**
Description:

Permit Description: **ALTERATION**
Work Class:
Proposed Use:
Permit Number: 104761624-01-AL
Status: ISSUED
Valuation: $0.00
Contractor Company:
Contractor Name: REGGEV CONSTRUCTION CORP

Date: **2/18/2009**
Permit Type: **EW SP**
Description:

Permit Description: **EQUIPMENT WORK SPRINKLER**
Work Class:
Proposed Use:
Permit Number: 104857291-01-EW SP
Status: ISSUED
Valuation: $0.00
Contractor Company:
Contractor Name: SAFETY FIRE SPRINKLER COR

ADJOINING PROPERTY FINDINGS

Date: **12/18/2008**
Permit Type: **EQ SF**
Description:

Permit Description: **CONSTRUCTION EQUIPMENT Scaffold**
Work Class:
Proposed Use:
Permit Number: 110026221-01-EQ SF
Status: ISSUED
Valuation: $0.00
Contractor Company:
Contractor Name: ACE SCAFFOLDING CO INC

Date: **12/16/2008**
Permit Type: **EQ SH**
Description:

Permit Description: **CONSTRUCTION EQUIPMENT Sidewalk shed**
Work Class:
Proposed Use:
Permit Number: 110027676-01-EQ SH
Status: ISSUED
Valuation: $0.00
Contractor Company:
Contractor Name: ACE SCAFFOLDING CO INC

Date: **8/12/2008**
Permit Type:
Description:

Permit Description:
Work Class:
Proposed Use:
Permit Number: M283832
Status: COMPLETED
Valuation: $0.00
Contractor Company:
Contractor Name: AJF ELECTRIC INC.

ADJOINING PROPERTY FINDINGS

Date: **8/8/2008**
Permit Type: **PL**
Description: **VERTICAL ENLARGEMENT OF EXISTING COMMERCIAL BUILDING.**

Permit Description: **PLUMBING**
Work Class:
Proposed Use: OTHER COM
Permit Number: 104761624-01-PL
Status: ISSUED
Valuation: $600,000.00
Contractor Company:
Contractor Name: BX. MECH. LLC, SHAW MECHANICAL INC, BLATT PLUMBING INC

Date: **8/7/2008**
Permit Type:
Description:

Permit Description:
Work Class:
Proposed Use:
Permit Number: M283720
Status: COMPLETED
Valuation: $0.00
Contractor Company:
Contractor Name: JAM ELECTRICAL CORP

Date: **8/6/2008**
Permit Type: **AL**
Description: **VERTICAL ENLARGEMENT OF EXISTING COMMERCIAL BUILDING.**

Permit Description: **ALTERATION**
Work Class:
Proposed Use: OTHER COM
Permit Number: 104761624-01-AL
Status: ISSUED
Valuation: $600,000.00
Contractor Company:
Contractor Name: K & K CONSTRUCTION MANAGMENT

ADJOINING PROPERTY FINDINGS

Date:	**1/3/2008**
Permit Type:	
Description:	
Permit Description:	
Work Class:	
Proposed Use:	
Permit Number:	M275613
Status:	AWAITING INSPECTION REQUEST
Valuation:	$0.00
Contractor Company:	
Contractor Name:	NORTHEAST ELEC'L SYST LTD

Date:	**1/3/2008**
Permit Type:	**EQ SH**
Description:	**INSTALLATION OF A HEAVY DUTY SIDEWALK SHED 25' DURING FACADE REPAIR. NO CHANGE IN USE, EGRESS OR OCCUPANCY. SHED TO COMPLY WITH LL33/91 AND TPPN 9/99.**
Permit Description:	**CONSTRUCTION EQUIPMENT SIDEWALK SHED**
Work Class:	
Proposed Use:	OTHER
Permit Number:	110027676-01-EQ SH
Status:	ISSUED
Valuation:	$0.00
Contractor Company:	
Contractor Name:	ACE SCAFFOLDING CO INC

ADJOINING PROPERTY FINDINGS

Date:	**12/20/2007**
Permit Type:	**EQ SF**
Description:	**INSTALLATION OF A SCAFFOLD 25' LONG X 50' HIGH ON THE EXISTING SIDEWALK SHED DURING FACADE REPAIR. NO CHANGE IN USE, EGRESS OR OCCUPANCY.**
Permit Description:	**CONSTRUCTION EQUIPMENT SCAFFOLD**
Work Class:	
Proposed Use:	OTHER
Permit Number:	110026221-01-EQ SF
Status:	ISSUED
Valuation:	$0.00
Contractor Company:	
Contractor Name:	ACE SCAFFOLDING CO INC

Date:	**10/12/2007**
Permit Type:	**AL**
Description:	**VERTICAL ENLARGEMENT OF EXISTING COMMERCIAL BUILDING.**
Permit Description:	**ALTERATION**
Work Class:	
Proposed Use:	OTHER COM
Permit Number:	104761624-01-AL
Status:	ISSUED
Valuation:	$600,000.00
Contractor Company:	
Contractor Name:	K & K CONSTRUCTION MANAGMENT

ADJOINING PROPERTY FINDINGS

Date:	**3/21/2007**
Permit Type:	**EW OT**
Description:	**REPLACE AND RELOCATE EXISTING STAIR, NEW ELEVATOR SHAFT (AS PER DIRECTIVE 2).**
Permit Description:	**EQUIPMENT WORK OTHER CONSTRUCTION EQUIPMENT**
Work Class:	
Proposed Use:	OTHER
Permit Number:	104642987-01-EW OT
Status:	ISSUED
Valuation:	$60,000.00
Contractor Company:	
Contractor Name:	F SGROI CONSTRUCTION CO, F SGROI CONSTRUCTION, S.SGROI CONSTRUCTION CO. INC

Date:	**3/7/2007**
Permit Type:	
Description:	
Permit Description:	
Work Class:	
Proposed Use:	
Permit Number:	M264122
Status:	COMPLETED
Valuation:	$0.00
Contractor Company:	
Contractor Name:	MEIR ELECTRIC CO.

ADJOINING PROPERTY FINDINGS

Date:	**2/14/2007**
Permit Type:	**EW FP**
Description:	**THIS APPLICATION IS FILING FOR RANGE HOOD, FIRE SUPPRESSION SYSTEM AND DUCT WORK FOR EATING & DRINKING ESTABLISHMENT IN CONJUNCTION WITH APPLICATION # 104588135 AND # 104572785. NO CHANGE IN USE, EGRESS OR OCCUPANCY.**
Permit Description:	**EQUIPMENT WORK FIRE SUPPRESSION**
Work Class:	
Proposed Use:	OTHER
Permit Number:	104641853-01-EW FP
Status:	ISSUED
Valuation:	$18,000.00
Contractor Company:	
Contractor Name:	NEW YORK BUSINESS FIRE SYSTEM IN, NY BUSINESS FIRE SYSTEM INC, NEW YORK BUSINESS FIRE SYS INC, NEW Y

Date:	**2/14/2007**
Permit Type:	**EW MH**
Description:	**THIS APPLICATION IS FILING FOR RANGE HOOD, FIRE SUPPRESSION SYSTEM AND DUCT WORK FOR EATING & DRINKING ESTABLISHMENT IN CONJUNCTION WITH APPLICATION # 104588135 AND # 104572785. NO CHANGE IN USE, EGRESS OR OCCUPANCY.**
Permit Description:	**EQUIPMENT WORK MECHANICAL/HVAC**
Work Class:	
Proposed Use:	OTHER
Permit Number:	104641853-01-EW MH
Status:	ISSUED
Valuation:	$18,000.00
Contractor Company:	
Contractor Name:	NEW YORK BUSINESS FIRE SYSTEM IN, NY BUSINESS FIRE SYSTEM INC, NEW YORK BUSINESS FIRE SYS INC, NEW Y

ADJOINING PROPERTY FINDINGS

Date:	**2/8/2007**
Permit Type:	**EW OT**
Description:	**REPLACE AND RELOCATE EXISTING STAIR, NEW ELEVATOR SHAFT (AS PER DIRECTIVE 2).**
Permit Description:	**EQUIPMENT WORK OTHER CONSTRUCTION EQUIPMENT**
Work Class:	
Proposed Use:	OTHER
Permit Number:	104642987-01-EW OT
Status:	ISSUED
Valuation:	$60,000.00
Contractor Company:	
Contractor Name:	P & C CONSTRUCTION CO.,INC

Date:	**1/16/2007**
Permit Type:	**EW SP**
Description:	**SPRINKLER WORK FOR FIRST FLOOR AND CELLAR RESTAURANT. SEE ALTERATION TYPE I FOR CHANGE OF USE. NO CHANGE IN EGRESS,USE OR OCCUPANCY INVOLVED UNDER THIS APPLICATION.**
Permit Description:	**EQUIPMENT WORK SPRINKLER**
Work Class:	
Proposed Use:	OTHER
Permit Number:	104575256-01-EW SP
Status:	ISSUED
Valuation:	$10,000.00
Contractor Company:	
Contractor Name:	AMD AND ASSOCIATES INC, AMD ASSOC INC., AMD & ASSOCIATES INC, AMD & ASSOCS INC, AMD & ASSOCIATES, AM

ADJOINING PROPERTY FINDINGS

Date:	**11/29/2006**
Permit Type:	**EW OT**
Description:	**PARTITION WORK ON FIRST FLOOR AND CELLAR. NO CHANGE IN EGRESS,USE OR OCCUPANCY INVOLVED UNDER THIS APPLICATION. SEE SEPERATE ALTERATION TYPE I FOR CHANGE IN USE.**
Permit Description:	**EQUIPMENT WORK OTHER CONSTRUCTION EQUIPMENT**
Work Class:	
Proposed Use:	OTHER
Permit Number:	104572785-01-EW OT
Status:	ISSUED
Valuation:	$80,000.00
Contractor Company:	
Contractor Name:	A J GREENWICH CONSTRUCTION INC., A J. GREENWICH CONSTRUCTION INC.

Date:	**11/29/2006**
Permit Type:	**EW MH**
Description:	**PLUMBING AND MECHANICAL WORK ON FIRST FLOOR AND CELLAR.**
Permit Description:	**EQUIPMENT WORK MECHANICAL/HVAC**
Work Class:	
Proposed Use:	OTHER
Permit Number:	104572785-02-EW MH
Status:	ISSUED
Valuation:	$50,000.00
Contractor Company:	
Contractor Name:	A J GREENWICH CONSTRUCTION INC., A J. GREENWICH CONSTRUCTION INC.

ADJOINING PROPERTY FINDINGS

Date:	**10/25/2006**
Permit Type:	**PL**
Description:	**PLUMBING AND MECHANICAL WORK ON FIRST FLOOR AND CELLAR.**
Permit Description:	**PLUMBING**
Work Class:	
Proposed Use:	OTHER
Permit Number:	104572785-02-PL
Status:	ISSUED
Valuation:	$50,000.00
Contractor Company:	
Contractor Name:	AMN CO, AMN CORP, AMN CORPORATION, A.M.N. CORPORATION, AMC CORPORATION, AMN CORPORATON, A.M. N. CORP

Date:	**10/24/2006**
Permit Type:	**AL**
Description:	**NO WORK APPLICATION TO CREATE EATING AND DRINKING ESTABLISHMENT ON FIRST FLOOR AND CELLAR. ALL WORK TO BE PERFORMED UNDER SEPARATE APPLICATION. SEE SPRINKLER APPLICATION 104575256. NEW C OF O TO BE OBTAINED FOR FIRST FLOOR AND CELLAR ONLY OF AN EXISTING FOUR (4) STORY COMMERCIAL BUILDING (SEE PRECONSIDERATION**
Permit Description:	**ALTERATION**
Work Class:	
Proposed Use:	OTHER COM
Permit Number:	104588135-01-AL
Status:	ISSUED
Valuation:	$1,000.00
Contractor Company:	
Contractor Name:	LUKE LICAIZI PE PC

ADJOINING PROPERTY FINDINGS

Date:	**10/23/2006**
Permit Type:	**EW OT**
Description:	**PARTITION WORK ON FIRST FLOOR AND CELLAR. NO CHANGE IN EGRESS,USE OR OCCUPANCY INVOLVED UNDER THIS APPLICATION. SEE SEPERATE ALTERATION TYPE I FOR CHANGE IN USE.**
Permit Description:	**EQUIPMENT WORK OTHER CONSTRUCTION EQUIPMENT**
Work Class:	
Proposed Use:	OTHER
Permit Number:	104572785-01-EW OT
Status:	ISSUED
Valuation:	$80,000.00
Contractor Company:	
Contractor Name:	F.SGROI CONSTRUCTION CO

Date:	**10/23/2006**
Permit Type:	**EW MH**
Description:	**PLUMBING AND MECHANICAL WORK ON FIRST FLOOR AND CELLAR.**
Permit Description:	**EQUIPMENT WORK MECHANICAL/HVAC**
Work Class:	
Proposed Use:	OTHER
Permit Number:	104572785-02-EW MH
Status:	ISSUED
Valuation:	$50,000.00
Contractor Company:	
Contractor Name:	F.SGROI CONSTRUCTION CO

ADJOINING PROPERTY FINDINGS

Date:	**8/25/2006**
Permit Type:	**EW OT**
Description:	**NEW CONVENIENCE STAIR BETWEEN CELLAR AND FIRST FLOOR. NO CHANGE IN EGRESS,USE OR OCCUPANCY INVOLVED UNDER THIS APPLICATION.**
Permit Description:	**EQUIPMENT WORK OTHER CONSTRUCTION EQUIPMENT**
Work Class:	
Proposed Use:	OTHER
Permit Number:	104109162-01-EW OT
Status:	ISSUED
Valuation:	$10,000.00
Contractor Company:	
Contractor Name:	F SGROI CONSTRUCTION CO, F SGROI CONSTRUCTION, S.SGROI CONSTRUCTION CO. INC

Date:	**5/26/2005**
Permit Type:	**EW OT**
Description:	**NEW CONVENIENCE STAIR BETWEEN CELLAR AND FIRST FLOOR. NO CHANGE IN EGRESS,USE OR OCCUPANCY INVOLVED UNDER THIS APPLICATION.**
Permit Description:	**EQUIPMENT WORK OTHER CONSTRUCTION EQUIPMENT**
Work Class:	
Proposed Use:	OTHER
Permit Number:	104109162-01-EW OT
Status:	ISSUED
Valuation:	$10,000.00
Contractor Company:	
Contractor Name:	F SGROI CONSTRUCTION CO, F SGROI CONSTRUCTION, S.SGROI CONSTRUCTION CO. INC

ADJOINING PROPERTY FINDINGS

Date: **8/26/2004**
Permit Type:
Description:

Permit Description:
Work Class:
Proposed Use:
Permit Number: M237404
Status: COMPLETED
Valuation: $0.00
Contractor Company:
Contractor Name: AJF ELECTRIC INC.

Date: **7/24/2001**
Permit Type:
Description:

Permit Description:
Work Class:
Proposed Use:
Permit Number: M203275
Status: CLOSED/CANCELLED
Valuation: $0.00
Contractor Company:
Contractor Name: APOLLO ELECTRIC INC.

Date: **6/1/1993**
Permit Type:
Description:

Permit Description:
Work Class:
Proposed Use:
Permit Number: M107167
Status: COMPLETED
Valuation: $0.00
Contractor Company:
Contractor Name: A & M ELECTRIC CO., INC.

ADJOINING PROPERTY FINDINGS

Date: **5/18/1988**
Permit Type:
Description:

Permit Description:
Work Class:
Proposed Use:
Permit Number: M037168
Status: COMPLETED
Valuation: $0.00
Contractor Company:
Contractor Name: AIRO ELEC'L CONTR'S INC.

47 BOND ST

Date: **3/9/2011**
Permit Type: **PL**
Description:

Permit Description: **PLUMBING**
Work Class:
Proposed Use:
Permit Number: 103968690-01-PL
Status: ISSUED
Valuation: $0.00
Contractor Company:
Contractor Name: STEPHEN FOY MECH SVC CORP

Date: **8/15/2007**
Permit Type:
Description:

Permit Description:
Work Class:
Proposed Use:
Permit Number: M270719
Status: AWAITING INSPECTION REQUEST
Valuation: $0.00
Contractor Company:
Contractor Name: I.P. ELECTRIC INC

ADJOINING PROPERTY FINDINGS

Date:	**1/5/2005**
Permit Type:	**PL**
Description:	**This application is being filed in order to combine 1 apartment on the 2nd and 2 apartments on the 3rd floor into 1 duplex apartment, and for related general interior renovation, mechanical, and plumbing work as indicated on the plans submitted herewith. No change in use, egress, or occupancy.**
Permit Description:	**PLUMBING**
Work Class:	
Proposed Use:	OTHER
Permit Number:	103968690-01-PL
Status:	ISSUED
Valuation:	$108,000.00
Contractor Company:	
Contractor Name:	STEPHEN FOY MECHANICAL S*

Date:	**12/7/2004**
Permit Type:	**EW OT**
Description:	**This application is being filed in order to combine 1 apartment on the 2nd and 2 apartments on the 3rd floor into 1 duplex apartment, and for related general interior renovation, mechanical, and plumbing work as indicated on the plans submitted herewith. No change in use, egress, or occupancy.**
Permit Description:	**EQUIPMENT WORK OTHER CONSTRUCTION EQUIPMENT**
Work Class:	
Proposed Use:	OTHER
Permit Number:	103968690-01-EW OT
Status:	ISSUED
Valuation:	$108,000.00
Contractor Company:	
Contractor Name:	RAIMONDO CONTRACTING CORP, RAIMONDO CONSTR. INC., RAIMONDO CONSTR. INC., RAIMONDO CONSTRUCTION INC

ADJOINING PROPERTY FINDINGS

Date:	**12/7/2004**
Permit Type:	**EW MH**
Description:	**This application is being filed in order to combine 1 apartment on the 2nd and 2 apartments on the 3rd floor into 1 duplex apartment, and for related general interior renovation, mechanical, and plumbing work as indicated on the plans submitted herewith. No change in use, egress, or occupancy.**
Permit Description:	**EQUIPMENT WORK MECHANICAL/HVAC**
Work Class:	
Proposed Use:	OTHER
Permit Number:	103968690-01-EW MH
Status:	ISSUED
Valuation:	$108,000.00
Contractor Company:	
Contractor Name:	RAIMONDO CONTRACTING CORP, RAIMONDO CONSTR. INC., RAIMONDO CONSTR. INC., RAIMONDO CONSTRUCTION INC

Date:	**12/7/2004**
Permit Type:	**EW OT**
Description:	**This application is being filed in order to creat a new stair opening and access stair to connect 2nd and 3rd floors, and for the related structural work as indicated on the plans submitted herewith. No change in use, egress, or occupancy.**
Permit Description:	**EQUIPMENT WORK OTHER CONSTRUCTION EQUIPMENT**
Work Class:	
Proposed Use:	OTHER
Permit Number:	103968690-02-EW OT
Status:	ISSUED
Valuation:	$50,000.00
Contractor Company:	
Contractor Name:	RAIMONDO CONTRACTING CORP, RAIMONDO CONSTR. INC., RAIMONDO CONSTR. INC., RAIMONDO CONSTRUCTION INC

ADJOINING PROPERTY FINDINGS

Date: **10/28/1999**
Permit Type:
Description:

Permit Description:
Work Class:
Proposed Use:
Permit Number: M183351
Status: COMPLETED
Valuation: $0.00
Contractor Company:
Contractor Name: ID ELECTRIC CORP.

Date: **5/15/1997**
Permit Type:
Description:

Permit Description:
Work Class:
Proposed Use:
Permit Number: R061411
Status: COMPLETED
Valuation: $0.00
Contractor Company:
Contractor Name: THORN ELECTRIC INC.

Date: **3/21/1997**
Permit Type:
Description:

Permit Description:
Work Class:
Proposed Use:
Permit Number: M152584
Status: COMPLETED
Valuation: $0.00
Contractor Company:
Contractor Name: AMKO ELEC CONST & MAINT I

ADJOINING PROPERTY FINDINGS

Date: **2/27/1987**
Permit Type:
Description:

Permit Description:
Work Class:
Proposed Use:
Permit Number: M016087
Status: COMPLETED
Valuation: $0.00
Contractor Company:
Contractor Name: MICHAEL SCHONDORF, INC.

48 BOND ST

Date: **4/14/2009**
Permit Type: **PL**
Description:

Permit Description: **PLUMBING**
Work Class:
Proposed Use:
Permit Number: 104469996-02-PL
Status: ISSUED
Valuation: $0.00
Contractor Company:
Contractor Name: S & J INDUSTRIAL CORP

Date: **7/9/2008**
Permit Type:
Description:

Permit Description:
Work Class:
Proposed Use:
Permit Number: M282686
Status: NO ACCESS
Valuation: $0.00
Contractor Company:
Contractor Name: DELTA STAR ELECTRIC, INC

ADJOINING PROPERTY FINDINGS

Date:	**6/18/2008**
Permit Type:	**EW OT**
Description:	**FILING FIRE PROTECTION PLAN IN CONJUNCTION WITH NB# 104469996. NO CHANGE IN USE OR OCCUPANCY**
Permit Description:	**EQUIPMENT WORK OTHER CONSTRUCTION EQUIPMENT**
Work Class:	
Proposed Use:	OTHER
Permit Number:	110024483-01-EW OT
Status:	ISSUED
Valuation:	$1,000.00
Contractor Company:	
Contractor Name:	MCWILLLIAMS CONSTR. LLC, MCWILLIAMS CONSRTR. LLC, MCWILLIAMS CONSTR LLC, MCWILLIAMS CONSTRUCTION LLC

Date:	**4/15/2008**
Permit Type:	**EW OT**
Description:	**INTERIOR RENOVATION TO PROPOSED MINOR DEMO AND GENERAL CONSTRUCTION AS SHOWN.FILED IN CONJUNCTION WITH NB # 104469996 NO CHANGE IN USE, EGRESS OR OCCUPANCY.**
Permit Description:	**EQUIPMENT WORK OTHER CONSTRUCTION EQUIPMENT**
Work Class:	
Proposed Use:	OTHER J-2
Permit Number:	110133472-01-EW OT
Status:	ISSUED
Valuation:	$1,000.00
Contractor Company:	
Contractor Name:	TEAMWORK CONTRACTING INC

ADJOINING PROPERTY FINDINGS

Date: **12/12/2007**
Permit Type: **PL**
Description:

Permit Description: **PLUMBING**
Work Class:
Proposed Use: OTHER
Permit Number: 104469996-02-PL
Status: ISSUED
Valuation: $0.00
Contractor Company:
Contractor Name: S & J INDUSTRIAL CORP

Date: **9/10/2007**
Permit Type: **EQ FN**
Description:

Permit Description: **CONSTRUCTION EQUIPMENT FENCE**
Work Class:
Proposed Use: OTHER J-2
Permit Number: 104469996-01-EQ FN
Status: ISSUED
Valuation: $0.00
Contractor Company:
Contractor Name: DCR CONSTRUCTION, DCR CONSTRUCTION LLC, STAMACK CONSTRUCTION, LLC.

Date: **9/10/2007**
Permit Type: **NB**
Description:

Permit Description: **NEW BUILDING**
Work Class:
Proposed Use: OTHER J-2
Permit Number: 104469996-01-NB
Status: ISSUED
Valuation: $0.00
Contractor Company:
Contractor Name: DCR CONSTRUCTION, DCR CONSTRUCTION LLC, STAMACK CONSTRUCTION, LLC.

ADJOINING PROPERTY FINDINGS

Date:	**9/4/2007**
Permit Type:	**EQ SF**
Description:	**INSTALLATIONOF SCAFFOLDING 50' LONG X 48' HIGH DURING NB CONSTRUCTION(#104469996). NO CHANGE IN USE, EGRESS OR OCCUPANCY,**
Permit Description:	**CONSTRUCTION EQUIPMENT SCAFFOLD**
Work Class:	
Proposed Use:	OTHER
Permit Number:	104865558-01-EQ SF
Status:	ISSUED
Valuation:	$0.00
Contractor Company:	
Contractor Name:	NY LADDER&SCAFFOLDING COR, NEW YORK LADDER & SCAFFOL

Date:	**8/15/2007**
Permit Type:	**EQ SH**
Description:	**INSTALLATION OF A HEAVY DUTY SIDEWALK SHED 50' DURING NB CONSTRUCTION(#104469996). NO CHANGE IN USE, EGRESS OR OCCUPANCY. SHED TO COMPLY WITH LL33/91 AND TPPN 9/99.**
Permit Description:	**CONSTRUCTION EQUIPMENT SIDEWALK SHED**
Work Class:	
Proposed Use:	OTHER
Permit Number:	104865567-01-EQ SH
Status:	RE-ISSUED
Valuation:	$0.00
Contractor Company:	
Contractor Name:	NY LADDER&SCAFFOLDING COR, NEW YORK LADDER & SCAFFOL

ADJOINING PROPERTY FINDINGS

Date:	**8/13/2007**
Permit Type:	
Description:	
Permit Description:	
Work Class:	
Proposed Use:	
Permit Number:	M270644
Status:	CLOSED/CANCELLED
Valuation:	$0.00
Contractor Company:	
Contractor Name:	L.L RUSSELL ELECTRIC CORP

Date:	**8/7/2007**
Permit Type:	**EQ SF**
Description:	**WE SHALL INSTALL 53' LONG X 115' HIGH PIPE SCAFFOLD. THIS SHALL BE USED FOR FACADE REPAIR AND MINOR POINTING RESTORATION. THERE SHALL BE NO CHANGE IN USE, EGRESS OR OCCUPANCY. WE SHALL COMPLY WITH ALL DOB CODES AND LL 33/91 AND TPPN 9/99.**
Permit Description:	**CONSTRUCTION EQUIPMENT SCAFFOLD**
Work Class:	
Proposed Use:	OTHER
Permit Number:	104855202-01-EQ SF
Status:	ISSUED
Valuation:	$0.00
Contractor Company:	
Contractor Name:	MANHATTAN CONTRACTING COR

ADJOINING PROPERTY FINDINGS

Date:	**5/2/2007**
Permit Type:	**EW SD**
Description:	**Install conbined sprinkler/standpipe system in new residential building. Filed in conjunction with application 104469996 . No change to use egress or occupancy under this application.**
Permit Description:	**EQUIPMENT WORK STAND PIPE**
Work Class:	
Proposed Use:	OTHER
Permit Number:	104569290-01-EW SD
Status:	ISSUED
Valuation:	$1,000.00
Contractor Company:	
Contractor Name:	S & J INDUSTRIAL CORP

Date:	**5/2/2007**
Permit Type:	**EW SP**
Description:	**Install conbined sprinkler/standpipe system in new residential building. Filed in conjunction with application 104469996 . No change to use egress or occupancy under this application.**
Permit Description:	**EQUIPMENT WORK SPRINKLER**
Work Class:	
Proposed Use:	OTHER
Permit Number:	104569290-01-EW SP
Status:	ISSUED
Valuation:	$1,000.00
Contractor Company:	
Contractor Name:	S & J INDUSTRIAL CORP

ADJOINING PROPERTY FINDINGS

Date: **4/27/2007**
Permit Type: **EQ FN**
Description:

Permit Description: **CONSTRUCTION EQUIPMENT FENCE**
Work Class:
Proposed Use: OTHER J-2
Permit Number: 104469996-01-EQ FN
Status: ISSUED
Valuation: $0.00
Contractor Company:
Contractor Name: DCR CONSTRUCTION, DCR CONSTRUCTION LLC, STAMACK CONSTRUCTION, LLC.

Date: **4/27/2007**
Permit Type: **NB**
Description:

Permit Description: **NEW BUILDING**
Work Class:
Proposed Use: OTHER J-2
Permit Number: 104469996-01-NB
Status: ISSUED
Valuation: $0.00
Contractor Company:
Contractor Name: DCR CONSTRUCTION, DCR CONSTRUCTION LLC, STAMACK CONSTRUCTION, LLC.

ADJOINING PROPERTY FINDINGS

Date: **4/17/2007**
Permit Type: **NB**
Description:

Permit Description: **NEW BUILDING**
Work Class:
Proposed Use: OTHER J-2
Permit Number: 104469996-01-NB
Status: ISSUED
Valuation: $0.00
Contractor Company:
Contractor Name: DCR CONSTRUCTION, DCR CONSTRUCTION LLC, STAMACK CONSTRUCTION, LLC.

Date: **4/11/2007**
Permit Type: **EQ FN**
Description:

Permit Description: **CONSTRUCTION EQUIPMENT FENCE**
Work Class:
Proposed Use: OTHER J-2
Permit Number: 104469996-01-EQ FN
Status: ISSUED
Valuation: $0.00
Contractor Company:
Contractor Name: DCR CONSTRUCTION, DCR CONSTRUCTION LLC, STAMACK CONSTRUCTION, LLC.

Date: **3/23/2007**
Permit Type:
Description:

Permit Description:
Work Class:
Proposed Use:
Permit Number: M264768
Status: ADMINISTRATIVELY CLOSED (MINOR WORK)
Valuation: $0.00
Contractor Company:
Contractor Name: V. VASS ELECTRIC CORP

ADJOINING PROPERTY FINDINGS

Date: **3/23/2007**
Permit Type: **EQ SH**
Description: **INSTALLATION OF A HEAVY DUTY SIDEWALK SHED 92' FOR NEW BUILDING CONSTRUCTION BIS # 104469996. NO CHANGE IN USE, EGRESS OR OCCUPANCY. SHED TO COMPLY WITH LL33/91 AND TPPN 9/99.**

Permit Description: **CONSTRUCTION EQUIPMENT SIDEWALK SHED**
Work Class:
Proposed Use: OTHER
Permit Number: 104713240-01-EQ SH
Status: ISSUED
Valuation: $0.00
Contractor Company:
Contractor Name: PERIMETER BRIDGE & SCAFFO

Date: **1/30/2007**
Permit Type:
Description:

Permit Description:
Work Class:
Proposed Use:
Permit Number: M262946
Status: COMPLETED
Valuation: $0.00
Contractor Company:
Contractor Name: CHAIM ELEC. CORPORATION

Date: **1/29/2007**
Permit Type:
Description:

Permit Description:
Work Class:
Proposed Use:
Permit Number: M262880
Status: COMPLETED
Valuation: $0.00
Contractor Company:
Contractor Name: AMBER LITE ELECTRIC CORP.

ADJOINING PROPERTY FINDINGS

Date:	**1/10/2007**
Permit Type:	**EQ FN**
Description:	
Permit Description:	**CONSTRUCTION EQUIPMENT FENCE**
Work Class:	
Proposed Use:	OTHER J-2
Permit Number:	104469996-01-EQ FN
Status:	ISSUED
Valuation:	$0.00
Contractor Company:	
Contractor Name:	MCWILLIAMS CONSTR. LLC, MCWILLAMS CONSTR LLC, MCWIILIAMS CONSTR LLC, STACK MCWILLIAMS LLC, STAMACK

Date:	**1/9/2007**
Permit Type:	**EQ OT**
Description:	**INSTALLATION OF A PERSONEL/ MATERIAL CHAMPION 6002-1R SINGLE CAGE HOIST 120' HIGH DURING NB CONSTRUCTION 104469996. NO CHANGE IN USE, EGRESS, OR OCCUPANCY.**
Permit Description:	**CONSTRUCTION EQUIPMENT OTHER CONSTRUCTION EQUIPMENT**
Work Class:	
Proposed Use:	OTHER
Permit Number:	104649793-01-EQ OT
Status:	ISSUED
Valuation:	$0.00
Contractor Company:	
Contractor Name:	PERIMETER BRIDGE & SCAFFO

ADJOINING PROPERTY FINDINGS

Date: **12/15/2006**
Permit Type: **EQ FN**
Description:

Permit Description: **CONSTRUCTION EQUIPMENT FENCE**
Work Class:
Proposed Use: OTHER J-2
Permit Number: 104469996-01-EQ FN
Status: ISSUED
Valuation: $0.00
Contractor Company:
Contractor Name: MCWILLIAMS CONSTR. LLC, MCWILLAMS CONSTR LLC, MCWIILIAMS CONSTR LLC, STACK MCWILLIAMS LLC, STAMACK

Date: **12/15/2006**
Permit Type: **NB**
Description:

Permit Description: **NEW BUILDING**
Work Class:
Proposed Use: OTHER J-2
Permit Number: 104469996-01-NB
Status: ISSUED
Valuation: $0.00
Contractor Company:
Contractor Name: MCWILLIAMS CONSTR. LLC, MCWILLAMS CONSTR LLC, MCWIILIAMS CONSTR LLC, STACK MCWILLIAMS LLC, STAMACK

Date: **10/13/2006**
Permit Type: **PL**
Description:

Permit Description: **PLUMBING**
Work Class:
Proposed Use: OTHER
Permit Number: 104469996-02-PL
Status: ISSUED
Valuation: $0.00
Contractor Company:
Contractor Name: S & J INDUSTRIAL CORP

ADJOINING PROPERTY FINDINGS

Date:	**7/27/2006**
Permit Type:	**EQ FN**
Description:	
Permit Description:	**CONSTRUCTION EQUIPMENT FENCE**
Work Class:	
Proposed Use:	OTHER J-2
Permit Number:	104469996-01-EQ FN
Status:	ISSUED
Valuation:	$0.00
Contractor Company:	
Contractor Name:	DCR CONSTRUCTION, DCR CONSTRUCTION LLC, STAMACK CONSTRUCTION, LLC.

Date:	**7/27/2006**
Permit Type:	**NB**
Description:	
Permit Description:	**NEW BUILDING**
Work Class:	
Proposed Use:	OTHER J-2
Permit Number:	104469996-01-NB
Status:	ISSUED
Valuation:	$0.00
Contractor Company:	
Contractor Name:	DCR CONSTRUCTION, DCR CONSTRUCTION LLC, STAMACK CONSTRUCTION, LLC.

ADJOINING PROPERTY FINDINGS

49 BOND ST

Date: **8/5/2011**
Permit Type: **EW OT**
Description:

Permit Description: **EQUIPMENT WORK OTHER CONSTRUCTION EQUIPMENT**
Work Class:
Proposed Use:
Permit Number: 110006895-01-EW OT
Status: ISSUED
Valuation: $0.00
Contractor Company:
Contractor Name: VILES CONTRACTING CORP

Date: **8/1/2011**
Permit Type: **EW OT**
Description:

Permit Description: **EQUIPMENT WORK OTHER CONSTRUCTION EQUIPMENT**
Work Class:
Proposed Use:
Permit Number: 110429714-01-EW OT
Status: ISSUED
Valuation: $0.00
Contractor Company:
Contractor Name: VILES CONTRACTING CORP

Date: **8/1/2011**
Permit Type: **AL**
Description:

Permit Description: **ALTERATION**
Work Class:
Proposed Use:
Permit Number: 120024133-01-AL
Status: ISSUED
Valuation: $0.00
Contractor Company:
Contractor Name: VILES CONTRACTING CORP

ADJOINING PROPERTY FINDINGS

Date: **8/1/2011**
Permit Type: **EW MH**
Description:

Permit Description: **EQUIPMENT WORK MECHANICAL/HVAC**
Work Class:
Proposed Use:
Permit Number: 120015072-01-EW MH
Status: ISSUED
Valuation: $0.00
Contractor Company:
Contractor Name: VILES CONTRACTING CORP

Date: **8/1/2011**
Permit Type: **EW OT**
Description:

Permit Description: **EQUIPMENT WORK OTHER CONSTRUCTION EQUIPMENT**
Work Class:
Proposed Use:
Permit Number: 120149099-01-EW OT
Status: ISSUED
Valuation: $0.00
Contractor Company:
Contractor Name: VILES CONTRACTING CORP

ADJOINING PROPERTY FINDINGS

Date:	**8/1/2011**
Permit Type:	**EQ FN**
Description:	**ERECT A CONSTRUCTION FENCE PER ATTACHED DRAWINGS. INSTALLATION SHALL COMPLY WITH BSA-351-74-SM, LL-33/91,CHAPTER 33, SECTION 3307 OF 2008 NYC BC AND TPPN#9/99. NO CHANGE IN EGRESS, OCCUPANCY OR USE ASSOCIATED WITH THIS PERMIT.**
Permit Description:	**CONSTRUCTION EQUIPMENT FENCE**
Work Class:	
Proposed Use:	OTHER B
Permit Number:	120485386-01-EQ FN
Status:	ISSUED
Valuation:	$0.00
Contractor Company:	
Contractor Name:	VILES CONTRACTING CORP

Date:	**7/20/2011**
Permit Type:	**EQ FN**
Description:	**ERECT A CONSTRUCTION FENCE PER ATTACHED DRAWINGS. INSTALLATION SHALL COMPLY WITH BSA-351-74-SM, LL-33/91,CHAPTER 33, SECTION 3307 OF 2008 NYC BC AND TPPN#9/99. NO CHANGE IN EGRESS, OCCUPANCY OR USE ASSOCIATED WITH THIS PERMIT.**
Permit Description:	**CONSTRUCTION EQUIPMENT FENCE**
Work Class:	
Proposed Use:	OTHER B
Permit Number:	120485386-01-EQ FN
Status:	ISSUED
Valuation:	$0.00
Contractor Company:	
Contractor Name:	VILES CONTRACTING CORP

ADJOINING PROPERTY FINDINGS

Date: **7/7/2011**
Permit Type: **PL**
Description:

Permit Description: **PLUMBING**
Work Class:
Proposed Use:
Permit Number: 120024133-02-PL
Status: ISSUED
Valuation: $0.00
Contractor Company:
Contractor Name: DEMAR PLUMBING CORP

Date: **6/29/2011**
Permit Type: **EW BL**
Description:

Permit Description: **EQUIPMENT WORK BOILER**
Work Class:
Proposed Use:
Permit Number: 120015072-01-EW BL
Status: ISSUED
Valuation: $0.00
Contractor Company:
Contractor Name: DEMAR PLUMBING CORP

Date: **6/29/2011**
Permit Type: **PL**
Description:

Permit Description: **PLUMBING**
Work Class:
Proposed Use:
Permit Number: 120015072-01-PL
Status: ISSUED
Valuation: $0.00
Contractor Company:
Contractor Name: DEMAR PLUMBING CORP

ADJOINING PROPERTY FINDINGS

Date:	**6/29/2011**
Permit Type:	**EW SP**
Description:	
Permit Description:	**EQUIPMENT WORK SPRINKLER**
Work Class:	
Proposed Use:	
Permit Number:	120015081-01-EW SP
Status:	ISSUED
Valuation:	$0.00
Contractor Company:	
Contractor Name:	DEMAR PLUMBING CORP

Date:	**9/30/2010**
Permit Type:	**EQ FN**
Description:	**ERECT A CONSTRUCTION FENCE PER ATTACHED DRAWINGS. INSTALLATION SHALL COMPLY WITH BSA-351-74-SM, LL-33/91,CHAPTER 33, SECTION 3307 OF 2008 NYC BC AND TPPN#9/99. NO CHANGE IN EGRESS, OCCUPANCY OR USE ASSOCIATED WITH THIS PERMIT.**
Permit Description:	**CONSTRUCTION EQUIPMENT FENCE**
Work Class:	
Proposed Use:	OTHER B
Permit Number:	120485386-01-EQ FN
Status:	ISSUED
Valuation:	$0.00
Contractor Company:	
Contractor Name:	VILES CONTRACTING CORP

ADJOINING PROPERTY FINDINGS

Date: **9/20/2010**
Permit Type: **EW MH**
Description:

Permit Description: **EQUIPMENT WORK MECHANICAL/HVAC**
Work Class:
Proposed Use:
Permit Number: 120015072-01-EW MH
Status: ISSUED
Valuation: $0.00
Contractor Company:
Contractor Name: VILES CONTRACTING CORP

Date: **9/20/2010**
Permit Type: **AL**
Description:

Permit Description: **ALTERATION**
Work Class:
Proposed Use:
Permit Number: 120024133-01-AL
Status: ISSUED
Valuation: $0.00
Contractor Company:
Contractor Name: VILES CONTRACTING CORP

Date: **9/20/2010**
Permit Type: **EW OT**
Description:

Permit Description: **EQUIPMENT WORK OTHER CONSTRUCTION EQUIPMENT**
Work Class:
Proposed Use:
Permit Number: 120149099-01-EW OT
Status: ISSUED
Valuation: $0.00
Contractor Company:
Contractor Name: VILES CONTRACTING CORP

ADJOINING PROPERTY FINDINGS

Date: **7/22/2010**
Permit Type: **EQ SF**
Description:

Permit Description: **CONSTRUCTION EQUIPMENT SCAFFOLD**
Work Class:
Proposed Use:
Permit Number: 120027283-01-EQ SF
Status: ISSUED
Valuation: $0.00
Contractor Company:
Contractor Name: VILES CONTRACTING CORP

Date: **7/21/2010**
Permit Type: **EQ SH**
Description:

Permit Description: **CONSTRUCTION EQUIPMENT SIDEWALK SHED**
Work Class:
Proposed Use:
Permit Number: 120027309-01-EQ SH
Status: ISSUED
Valuation: $0.00
Contractor Company:
Contractor Name: VILES CONTRACTING CORP

Date: **7/19/2010**
Permit Type: **EW OT**
Description:

Permit Description: **EQUIPMENT WORK OTHER CONSTRUCTION EQUIPMENT**
Work Class:
Proposed Use:
Permit Number: 110006895-01-EW OT
Status: ISSUED
Valuation: $0.00
Contractor Company:
Contractor Name: VILES CONTRACTING CORP

ADJOINING PROPERTY FINDINGS

Date: **7/19/2010**
Permit Type: **EW OT**
Description:

Permit Description: **EQUIPMENT WORK OTHER CONSTRUCTION EQUIPMENT**
Work Class:
Proposed Use:
Permit Number: 110429714-01-EW OT
Status: ISSUED
Valuation: $0.00
Contractor Company:
Contractor Name: VILES CONTRACTING CORP

Date: **7/19/2010**
Permit Type: **EW OT**
Description:

Permit Description: **EQUIPMENT WORK OTHER CONSTRUCTION EQUIPMENT**
Work Class:
Proposed Use:
Permit Number: 120027032-01-EW OT
Status: ISSUED
Valuation: $0.00
Contractor Company:
Contractor Name: VILES CONTRACTING CORP

Date: **6/10/2010**
Permit Type:
Description:

Permit Description:
Work Class:
Proposed Use:
Permit Number: M303552
Status: AWAITING INSPECTION REQUEST
Valuation: $0.00
Contractor Company:
Contractor Name: AMC ELEC'L SERVICES, INC.

ADJOINING PROPERTY FINDINGS

Date: **5/24/2010**
Permit Type: **EW BL**
Description:

Permit Description: **EQUIPMENT WORK BOILER**
Work Class:
Proposed Use:
Permit Number: 120015072-01-EW BL
Status: ISSUED
Valuation: $0.00
Contractor Company:
Contractor Name: DEMAR PLUMBING CORP

Date: **5/24/2010**
Permit Type: **PL**
Description:

Permit Description: **PLUMBING**
Work Class:
Proposed Use:
Permit Number: 120015072-01-PL
Status: ISSUED
Valuation: $0.00
Contractor Company:
Contractor Name: DEMAR PLUMBING CORP

Date: **5/19/2010**
Permit Type: **EW SP**
Description:

Permit Description: **EQUIPMENT WORK SPRINKLER**
Work Class:
Proposed Use:
Permit Number: 120015081-01-EW SP
Status: ISSUED
Valuation: $0.00
Contractor Company:
Contractor Name: DEMAR PLUMBING CORP

ADJOINING PROPERTY FINDINGS

Date: **5/19/2010**
Permit Type: **PL**
Description:

Permit Description: **PLUMBING**
Work Class:
Proposed Use:
Permit Number: 120024133-02-PL
Status: ISSUED
Valuation: $0.00
Contractor Company:
Contractor Name: DEMAR PLUMBING CORP

Date: **1/15/2010**
Permit Type: **EW MH**
Description:

Permit Description: **EQUIPMENT WORK MECHANICAL/HVAC**
Work Class:
Proposed Use:
Permit Number: 120015072-01-EW MH
Status: ISSUED
Valuation: $0.00
Contractor Company:
Contractor Name: VILES CONTRACTING CORP

Date: **12/29/2009**
Permit Type: **AL**
Description:

Permit Description: **ALTERATION**
Work Class:
Proposed Use:
Permit Number: 120024133-01-AL
Status: ISSUED
Valuation: $0.00
Contractor Company:
Contractor Name: VILES CONTRACTING CORP

ADJOINING PROPERTY FINDINGS

Date: **10/13/2009**
Permit Type: **EW OT**
Description:

Permit Description: **EQUIPMENT WORK OTHER CONSTRUCTION EQUIPMENT**
Work Class:
Proposed Use:
Permit Number: 120149099-01-EW OT
Status: ISSUED
Valuation: $0.00
Contractor Company:
Contractor Name: VILES CONTRACTING CORP

Date: **8/4/2009**
Permit Type: **EQ SH**
Description:

Permit Description: **CONSTRUCTION EQUIPMENT SIDEWALK SHED**
Work Class:
Proposed Use:
Permit Number: 120027309-01-EQ SH
Status: ISSUED
Valuation: $0.00
Contractor Company:
Contractor Name: VILES CONTRACTING CORP

Date: **7/29/2009**
Permit Type: **EQ SF**
Description:

Permit Description: **CONSTRUCTION EQUIPMENT SCAFFOLD**
Work Class:
Proposed Use:
Permit Number: 120027283-01-EQ SF
Status: ISSUED
Valuation: $0.00
Contractor Company:
Contractor Name: VILES CONTRACTING CORP

ADJOINING PROPERTY FINDINGS

Date: **7/27/2009**
Permit Type: **EW OT**
Description:

Permit Description: **EQUIPMENT WORK OTHER CONSTRUCTION EQUIPMENT**
Work Class:
Proposed Use:
Permit Number: 120027032-01-EW OT
Status: ISSUED
Valuation: $0.00
Contractor Company:
Contractor Name: VILES CONTRACTING CORP

Date: **7/21/2009**
Permit Type: **EW OT**
Description:

Permit Description: **EQUIPMENT WORK OTHER CONSTRUCTION EQUIPMENT**
Work Class:
Proposed Use:
Permit Number: 110006895-01-EW OT
Status: ISSUED
Valuation: $0.00
Contractor Company:
Contractor Name: VILES CONTRACTING CORP

Date: **7/20/2009**
Permit Type: **EW OT**
Description:

Permit Description: **EQUIPMENT WORK OTHER CONSTRUCTION EQUIPMENT**
Work Class:
Proposed Use:
Permit Number: 110429714-01-EW OT
Status: ISSUED
Valuation: $0.00
Contractor Company:
Contractor Name: VILES CONTRACTING CORP

ADJOINING PROPERTY FINDINGS

Date:	**6/2/2009**
Permit Type:	**EW OT**
Description:	
Permit Description:	**EQUIPMENT WORK OTHER CONSTRUCTION EQUIPMENT**
Work Class:	
Proposed Use:	
Permit Number:	120027032-01-EW OT
Status:	ISSUED
Valuation:	$0.00
Contractor Company:	
Contractor Name:	VILES CONTRACTING CORP

Date:	**5/1/2009**
Permit Type:	**EQ SF**
Description:	**ERECT A TOTAL OF 24 LINEAR FEET BY 60 FEET APPROXIMATE HEIGHT OF TUBULAR STEEL SCAFFOLD STRUCTURE,PER DRAWINGS. INSTALLATION SHALL COMPLY WITH BSA-362-44-SM, AND LL-52/05. NO CHANGE IN EGRESS, OCCUPANCY OR USE ASSOCIATED WITH THIS PERMIT.**
Permit Description:	**CONSTRUCTION EQUIPMENT SCAFFOLD**
Work Class:	
Proposed Use:	OTHER B
Permit Number:	120027283-01-EQ SF
Status:	ISSUED
Valuation:	$0.00
Contractor Company:	
Contractor Name:	VILES CONTRACTING CORP

ADJOINING PROPERTY FINDINGS

Date:	**5/1/2009**
Permit Type:	**EQ SH**
Description:	**ERECT A TOTAL OF 36 LINEAR FEET BY 10 FEET APPROXIMATE HIGH HEAVY DUTY SIDEWALK SHED,PER DRAWINGS, RATED FOR 300 LBS PER SQUARE FOOT. INSTALLATION SHALL COMPLY WITH BSA-351-74-SM, LL-33/91, CHAPTER 33, SECTION 3307 OF 2008 NYC BUILDING CODAND TPPN #9/99. NO CHANGE IN EGRESS, OCCUPANCY OR USE ASSOCIATED WITH THIS PERMIT.**
Permit Description:	**CONSTRUCTION EQUIPMENT SIDEWALK SHED**
Work Class:	
Proposed Use:	OTHER B
Permit Number:	120027309-01-EQ SH
Status:	ISSUED
Valuation:	$0.00
Contractor Company:	
Contractor Name:	VILES CONTRACTING CORP

Date:	**4/22/2009**
Permit Type:	
Description:	
Permit Description:	
Work Class:	
Proposed Use:	
Permit Number:	M291586
Status:	AWAITING INSPECTION REQUEST
Valuation:	$0.00
Contractor Company:	
Contractor Name:	B.A.P. ELECTRIC CORP

ADJOINING PROPERTY FINDINGS

Date: **4/15/2009**
Permit Type: **EW OT**
Description:

Permit Description: **EQUIPMENT WORK OTHER CONSTRUCTION EQUIPMENT**
Work Class:
Proposed Use:
Permit Number: 110429714-01-EW OT
Status: ISSUED
Valuation: $0.00
Contractor Company:
Contractor Name: VILES CONTRACTING CORP

Date: **2/5/2009**
Permit Type: **EW OT**
Description:

Permit Description: **EQUIPMENT WORK OTHER CONSTRUCTION EQUIPMENT**
Work Class:
Proposed Use:
Permit Number: 110006895-01-EW OT
Status: ISSUED
Valuation: $0.00
Contractor Company:
Contractor Name: VILES CONTRACTING CORP

Date: **5/7/2008**
Permit Type: **EW OT**
Description: **Application filed to renovate existing commercial space on ground floor and basement. New partitions and an ADA bathroom wall to be installed. No change to use, egress or occupancy.**

Permit Description: **EQUIPMENT WORK OTHER CONSTRUCTION EQUIPMENT**
Work Class:
Proposed Use: OTHER
Permit Number: 110006895-01-EW OT
Status: ISSUED
Valuation: $15,000.00
Contractor Company:
Contractor Name: VILES CONTRACTING CORP

ADJOINING PROPERTY FINDINGS

Date:	**4/21/2006**
Permit Type:	**EW OT**
Description:	**UNDERPINNING & CELLAR EXCAVATION & NEW STAIR TO CELLAR, TO REMOVE DOB VIOLATION .91405C02CF02, ECB VIOLATION 34490109J. NO CHANGE IN USE EGRESS OR OCCUPANCY.**
Permit Description:	**EQUIPMENT WORK OTHER CONSTRUCTION EQUIPMENT**
Work Class:	
Proposed Use:	OTHER
Permit Number:	104274214-01-EW OT
Status:	ISSUED
Valuation:	$20,000.00
Contractor Company:	
Contractor Name:	F.SGROI CONSTRUCTION CO

Date:	**1/11/2006**
Permit Type:	
Description:	
Permit Description:	
Work Class:	
Proposed Use:	
Permit Number:	M252242
Status:	AWAITING INSPECTION REQUEST
Valuation:	$0.00
Contractor Company:	
Contractor Name:	SCHWARTZ ELEC. CONTR'S IN

ADJOINING PROPERTY FINDINGS

Date:	**11/3/2005**
Permit Type:	**EW OT**
Description:	**UNDERPINNING & CELLAR EXCAVATION & NEW STAIR TO CELLAR, TO REMOVE DOB VIOLATION .91405C02CF02, ECB VIOLATION 34490109J. NO CHANGE IN USE EGRESS OR OCCUPANCY.**
Permit Description:	**EQUIPMENT WORK OTHER CONSTRUCTION EQUIPMENT**
Work Class:	
Proposed Use:	OTHER
Permit Number:	104274214-01-EW OT
Status:	ISSUED
Valuation:	$20,000.00
Contractor Company:	
Contractor Name:	F.SGROI CONSTRUCTION CO

Date:	**6/3/1985**
Permit Type:	
Description:	
Permit Description:	
Work Class:	
Proposed Use:	
Permit Number:	031828
Status:	NO ACCESS
Valuation:	$0.00
Contractor Company:	
Contractor Name:	DALE FUL-POWER ELECT. INC

ADJOINING PROPERTY FINDINGS

50 BOND ST

Date: **2/1/2012**
Permit Type: **PL**
Description:

Permit Description: **PLUMBING**
Work Class:
Proposed Use:
Permit Number: 104906675-01-PL
Status: ISSUED
Valuation: $0.00
Contractor Company:
Contractor Name: WF MECHANICAL CONTRACTING

Date: **5/14/2010**
Permit Type: **EW OT**
Description:

Permit Description: **EQUIPMENT WORK OTHER CONSTRUCTION EQUIPMENT**
Work Class:
Proposed Use:
Permit Number: 120205857-01-EW OT
Status: ISSUED
Valuation: $0.00
Contractor Company:
Contractor Name: SCHNELLBACHER-SENDON GROU

Date: **3/30/2010**
Permit Type: **EQ SH**
Description:

Permit Description: **CONSTRUCTION EQUIPMENT SIDEWALK SHED**
Work Class:
Proposed Use:
Permit Number: 110002087-01-EQ SH
Status: ISSUED
Valuation: $0.00
Contractor Company:
Contractor Name: EVEREST SCAFFOLDING INC

ADJOINING PROPERTY FINDINGS

Date: **3/30/2010**
Permit Type: **EQ SH**
Description:

Permit Description: **CONSTRUCTION EQUIPMENT SIDEWALK SHED**
Work Class:
Proposed Use:
Permit Number: 120049848-01-EQ SH
Status: ISSUED
Valuation: $0.00
Contractor Company:
Contractor Name: EVEREST SCAFFOLDING INC

Date: **3/23/2010**
Permit Type: **EQ SF**
Description:

Permit Description: **CONSTRUCTION EQUIPMENT SCAFFOLD**
Work Class:
Proposed Use:
Permit Number: 120227496-01-EQ SF
Status: ISSUED
Valuation: $0.00
Contractor Company:
Contractor Name: EVEREST SCAFFOLDING INC

Date: **12/21/2009**
Permit Type: **EQ SF**
Description: **ERECT PIPE SCAFFOLD AS PER PLAN AT 50 BOND STREET. DURING REMEDIAL REPAIR, WORK SHALL COMPLY WITH 20**

Permit Description: **CONSTRUCTION EQUIPMENT SCAFFOLD**
Work Class:
Proposed Use: OTHER COM
Permit Number: 120227496-01-EQ SF
Status: ISSUED
Valuation: $0.00
Contractor Company:
Contractor Name: EVEREST SCAFFOLDING INC

ADJOINING PROPERTY FINDINGS

Date: **12/16/2009**
Permit Type: **EW OT**
Description:

Permit Description: **EQUIPMENT WORK OTHER CONSTRUCTION EQUIPMENT**
Work Class:
Proposed Use:
Permit Number: 120205857-01-EW OT
Status: ISSUED
Valuation: $0.00
Contractor Company:
Contractor Name: SCHNELLBACHER-SENDON GROU

Date: **10/29/2009**
Permit Type: **PL**
Description:

Permit Description: **PLUMBING**
Work Class:
Proposed Use:
Permit Number: 104906675-01-PL
Status: ISSUED
Valuation: $0.00
Contractor Company:
Contractor Name: DYCKMAN PLBG AND HTG INC

Date: **10/14/2009**
Permit Type: **EW OT**
Description:

Permit Description: **EQUIPMENT WORK OTHER CONSTRUCTION EQUIPMENT**
Work Class:
Proposed Use:
Permit Number: 104906675-01-EW OT
Status: ISSUED
Valuation: $0.00
Contractor Company:
Contractor Name: CITISCAPE CONST GROUP, CITISCAPE CONSTRUCTION GP

ADJOINING PROPERTY FINDINGS

Date:	**5/27/2009**
Permit Type:	**EQ SH**
Description:	**ERECT A TOTAL OF 62 LINEAR FEET BY 12 FEET APPROXIMATE HIGH HEAVY DUTY SIDEWALK SHED,PER DRAWINGS, RATED FOR 300 LBS PER SQUARE FOOT. INSTALLATION SHALL COMPLY WITH BSA-351-74-SM, LL-33/91, CHAPTER 33, SECTION 3307 OF 2008 NYC BUILDING CODAND TPPN #9/99. NO CHANGE IN EGRESS, OCCUPANCY OR USE ASSOCIATED WITH THIS PERMIT.**
Permit Description:	**CONSTRUCTION EQUIPMENT SIDEWALK SHED**
Work Class:	
Proposed Use:	OTHER R-2
Permit Number:	120049848-01-EQ SH
Status:	ISSUED
Valuation:	$0.00
Contractor Company:	
Contractor Name:	EVEREST SCAFFOLDING INC

Date:	**3/18/2009**
Permit Type:	**EQ SH**
Description:	
Permit Description:	**CONSTRUCTION EQUIPMENT SIDEWALK SHED**
Work Class:	
Proposed Use:	
Permit Number:	110002087-01-EQ SH
Status:	ISSUED
Valuation:	$0.00
Contractor Company:	
Contractor Name:	EVEREST SCAFFOLDING INC

ADJOINING PROPERTY FINDINGS

Date:	**7/17/2008**
Permit Type:	**PL**
Description:	**RENOVATION IN CEL & FIRST FLOOR FOR SALON. NO CHANGE OF EGRESS, USE OR OCCUPANCY.**
Permit Description:	**PLUMBING**
Work Class:	
Proposed Use:	OTHER
Permit Number:	104906675-01-PL
Status:	ISSUED
Valuation:	$26,000.00
Contractor Company:	
Contractor Name:	DYCKMAN PLBG AND HTG INC

Date:	**3/21/2008**
Permit Type:	**EQ SH**
Description:	**INSTALLATION OF 30 LINEAR FEET OF HEAVY DUTY SIDEWALK SHED FOR REMEDIAL REPAIRS. SIDEWALK SHED SHALL COMPLY TO LL 33/91 AND TPPN 9/1999. NO CHANGE IN USE, OCCUPANCY OR EGRESS UNDER THIS APPLICATION. LIVE LOAD 300 PSF.**
Permit Description:	**CONSTRUCTION EQUIPMENT SIDEWALK SHED**
Work Class:	
Proposed Use:	OTHER
Permit Number:	110002087-01-EQ SH
Status:	ISSUED
Valuation:	$0.00
Contractor Company:	
Contractor Name:	EVEREST SCAFFOLDING INC

ADJOINING PROPERTY FINDINGS

Date:	**12/13/2007**
Permit Type:	**EW OT**
Description:	**RENOVATION IN CEL & FIRST FLOOR FOR SALON. NO CHANGE OF EGRESS, USE OR OCCUPANCY.**
Permit Description:	**EQUIPMENT WORK OTHER CONSTRUCTION EQUIPMENT**
Work Class:	
Proposed Use:	OTHER
Permit Number:	104906675-01-EW OT
Status:	ISSUED
Valuation:	$26,000.00
Contractor Company:	
Contractor Name:	ENKO CONSTRUCTION CORP.

Date:	**10/29/2007**
Permit Type:	**EQ SH**
Description:	**INSTALLATION OF 30 LINEAR FEET OF HEAVY DUTY SIDEWALK SHED FOR REMEDIAL REPAIRS. SIDEWALK SHED SHALL COMPLY TO LL 33/91 AND TPPN 9/1999. NO CHANGE IN USE, OCCUPANCY OR EGRESS UNDER THIS APPLICATION. LIVE LOAD 300 PSF.**
Permit Description:	**CONSTRUCTION EQUIPMENT SIDEWALK SHED**
Work Class:	
Proposed Use:	OTHER
Permit Number:	110002087-01-EQ SH
Status:	ISSUED
Valuation:	$0.00
Contractor Company:	
Contractor Name:	EVEREST SCAFFOLDING INC

ADJOINING PROPERTY FINDINGS

Date: **10/24/2007**
Permit Type:
Description:

Permit Description:
Work Class:
Proposed Use:
Permit Number: M273444
Status: VIOLATN PENDING AT CONTRACTOR
Valuation: $0.00
Contractor Company:
Contractor Name: BOROWIDE ELECT'L CONTR'S

Date: **1/5/2007**
Permit Type:
Description:

Permit Description:
Work Class:
Proposed Use:
Permit Number: M262283
Status: COMPLETED
Valuation: $0.00
Contractor Company:
Contractor Name: MILLENNIUM MAINT & ELEC'L

Date: **12/27/2006**
Permit Type: **EW OT**
Description: **RENOVATION OF AN EXISTING COMMERCIAL SPACE, INCLUDING PARTITION CHANGES AND MINOR PLUMBING WORK AS PER PLANS FILED HEREWITH. NO CHANGE IN USE, OCCUPANCY OR EGRESS.**

Permit Description: **EQUIPMENT WORK OTHER CONSTRUCTION EQUIPMENT**
Work Class:
Proposed Use: OTHER
Permit Number: 104558444-01-EW OT
Status: ISSUED
Valuation: $46,000.00
Contractor Company:
Contractor Name: J & J JOHNSON GENERAL CONTRACTIN, DCR COONSTRUCTION LLC

ADJOINING PROPERTY FINDINGS

Date:	**10/26/2006**
Permit Type:	**EW OT**
Description:	**RENOVATION OF AN EXISTING COMMERCIAL SPACE, INCLUDING PARTITION CHANGES AND MINOR PLUMBING WORK AS PER PLANS FILED HEREWITH. NO CHANGE IN USE, OCCUPANCY OR EGRESS.**
Permit Description:	**EQUIPMENT WORK OTHER CONSTRUCTION EQUIPMENT**
Work Class:	
Proposed Use:	OTHER
Permit Number:	104558444-01-EW OT
Status:	ISSUED
Valuation:	$46,000.00
Contractor Company:	
Contractor Name:	J & J JOHNSON GENERAL CONTRACTIN, DCR COONSTRUCTION LLC

Date:	**5/4/2006**
Permit Type:	**EW BL**
Description:	**Install new boiler at cellar. No change tpo use occupancy or egress.**
Permit Description:	**EQUIPMENT WORK BOILER**
Work Class:	
Proposed Use:	OTHER
Permit Number:	103689144-01-EW BL
Status:	ISSUED
Valuation:	$10,000.00
Contractor Company:	
Contractor Name:	DUNHAM PIPING AND HTG CORP, DUNHAM PLUMB HEAT CORP, DUNJHAM PIPING HEAT, DUNHAM PIPING HTG CORP, D

ADJOINING PROPERTY FINDINGS

Date:	**5/4/2006**
Permit Type:	**PL**
Description:	**Install new boiler at cellar. No change tpo use occupancy or egress.**
Permit Description:	**PLUMBING**
Work Class:	
Proposed Use:	OTHER
Permit Number:	103689144-01-PL
Status:	ISSUED
Valuation:	$10,000.00
Contractor Company:	
Contractor Name:	DUNHAM PIPING AND HTG CORP, DUNHAM PLUMB HEAT CORP, DUNJHAM PIPING HEAT, DUNHAM PIPING HTG CORP, D

Date:	**9/23/2005**
Permit Type:	
Description:	
Permit Description:	
Work Class:	
Proposed Use:	
Permit Number:	M249364
Status:	COMPLETED
Valuation:	$0.00
Contractor Company:	
Contractor Name:	MILLENNIUM MAINT & ELEC'L

Date:	**6/28/2005**
Permit Type:	**EW SP**
Description:	
Permit Description:	**EQUIPMENT WORK SPRINKLER**
Work Class:	
Proposed Use:	
Permit Number:	103013837-01-EW SP
Status:	ISSUED
Valuation:	$0.00
Contractor Company:	
Contractor Name:	V.I.P FIRE SPRINKLERS INC, VIP FIRE SPRINKLERS INC

ADJOINING PROPERTY FINDINGS

Date: **5/12/2005**
Permit Type: **EW MH**
Description:

Permit Description: **EQUIPMENT WORK MECHANICAL/HVAC**
Work Class:
Proposed Use:
Permit Number: 102522496-01-EW MH
Status: ISSUED
Valuation: $0.00
Contractor Company:
Contractor Name: BLUE SUEDE SHOES LLC, BLUE SUEDE SHOES, BLUE SUEDE SHOES INC, GO CAT LLC,C/O:OZYMANDIUS REALTY

Date: **5/12/2005**
Permit Type: **EW OT**
Description:

Permit Description: **EQUIPMENT WORK OTHER CONSTRUCTION EQUIPMENT**
Work Class:
Proposed Use:
Permit Number: 102522496-01-EW OT
Status: ISSUED
Valuation: $0.00
Contractor Company:
Contractor Name: BLUE SUEDE SHOES LLC, BLUE SUEDE SHOES, BLUE SUEDE SHOES INC, GO CAT LLC,C/O:OZYMANDIUS REALTY

ADJOINING PROPERTY FINDINGS

Date:	**2/4/2005**
Permit Type:	**EW BL**
Description:	**Install new boiler at cellar. No change tpo use occupancy or egress.**
Permit Description:	**EQUIPMENT WORK BOILER**
Work Class:	
Proposed Use:	OTHER
Permit Number:	103689144-01-EW BL
Status:	ISSUED
Valuation:	$10,000.00
Contractor Company:	
Contractor Name:	DUNHAM PIPING AND HTG CORP, DUNHAM PLUMB HEAT CORP, DUNJHAM PIPING HEAT, DUNHAM PIPING HTG CORP, D

Date:	**1/6/2005**
Permit Type:	**EW OT**
Description:	**Repair existing sidewalk vault, as indicated on plans. No change in use, occupancy or egress.**
Permit Description:	**EQUIPMENT WORK OTHER CONSTRUCTION EQUIPMENT**
Work Class:	
Proposed Use:	OTHER
Permit Number:	103974004-01-EW OT
Status:	ISSUED
Valuation:	$10,000.00
Contractor Company:	
Contractor Name:	BLUE SUEDE SHOES LLC, BLUE SUEDE SHOES, BLUE SUEDE SHOES INC, GO CAT LLC,C/O:OZYMANDIUS REALTY

ADJOINING PROPERTY FINDINGS

Date: **12/27/2004**
Permit Type:
Description:

Permit Description:
Work Class:
Proposed Use:
Permit Number: M240906
Status: COMPLETED
Valuation: $0.00
Contractor Company:
Contractor Name: MICHAEL BROS. ELECT. CORP

Date: **11/26/2004**
Permit Type: **PL**
Description: **Install new boiler at cellar. No change tpo use occupancy or egress.**

Permit Description: **PLUMBING**
Work Class:
Proposed Use: OTHER
Permit Number: 103689144-01-PL
Status: ISSUED
Valuation: $10,000.00
Contractor Company:
Contractor Name: DUNHAM PIPING AND HTG CORP, DUNHAM PLUMB HEAT CORP, DUNJHAM PIPING HEAT, DUNHAM PIPING HTG CORP, D

Date: **11/17/2004**
Permit Type: **PL**
Description:

Permit Description: **PLUMBING**
Work Class:
Proposed Use: OTHER
Permit Number: 103952377-01-PL
Status: ISSUED
Valuation: $25,000.00
Contractor Company:
Contractor Name: DUNHAM PIPING AND HTG CORP, DUNHAM PLUMB HEAT CORP, DUNJHAM PIPING HEAT, DUNHAM PIPING HTG CORP, D

ADJOINING PROPERTY FINDINGS

Date: **11/13/2004**
Permit Type: **EW MH**
Description:

Permit Description: **EQUIPMENT WORK MECHANICAL/HVAC**
Work Class:
Proposed Use:
Permit Number: 102522496-01-EW MH
Status: ISSUED
Valuation: $0.00
Contractor Company:
Contractor Name: BLUE SUEDE SHOES LLC, BLUE SUEDE SHOES, BLUE SUEDE SHOES INC, GO CAT LLC,C/O:OZYMANDIUS REALTY

Date: **11/13/2004**
Permit Type: **AL**
Description:

Permit Description: **ALTERATION**
Work Class:
Proposed Use:
Permit Number: 102522487-01-AL
Status: ISSUED
Valuation: $0.00
Contractor Company:
Contractor Name: BLUE SUEDE SHOES LLC, BLUE SUEDE SHOES, BLUE SUEDE SHOES INC, GO CAT LLC,C/O:OZYMANDIUS REALTY

ADJOINING PROPERTY FINDINGS

Date:	**11/13/2004**
Permit Type:	**EW OT**
Description:	
Permit Description:	**EQUIPMENT WORK OTHER CONSTRUCTION EQUIPMENT**
Work Class:	
Proposed Use:	
Permit Number:	102522496-01-EW OT
Status:	ISSUED
Valuation:	$0.00
Contractor Company:	
Contractor Name:	BLUE SUEDE SHOES LLC, BLUE SUEDE SHOES, BLUE SUEDE SHOES INC, GO CAT LLC,C/O:OZYMANDIUS REALTY

Date:	**9/20/2004**
Permit Type:	**EW OT**
Description:	**General construction including replacement of wood joists with new steel and concrete slab on the penthouse. No change to occupancy, use or egress.**
Permit Description:	**EQUIPMENT WORK OTHER CONSTRUCTION EQUIPMENT**
Work Class:	
Proposed Use:	OTHER
Permit Number:	103861055-01-EW OT
Status:	ISSUED
Valuation:	$10,000.00
Contractor Company:	
Contractor Name:	MID-STATE CONSTRUCTION C

ADJOINING PROPERTY FINDINGS

Date: **12/1/2003**
Permit Type: **AL**
Description:

Permit Description: **ALTERATION**
Work Class:
Proposed Use:
Permit Number: 102522487-01-AL
Status: ISSUED
Valuation: $0.00
Contractor Company:
Contractor Name: BLUE SUEDE SHOES LLC, BLUE SUEDE SHOES, BLUE SUEDE SHOES INC, GO CAT LLC,C/O:OZYMANDIUS REALTY

Date: **12/1/2003**
Permit Type: **EW MH**
Description:

Permit Description: **EQUIPMENT WORK MECHANICAL/HVAC**
Work Class:
Proposed Use:
Permit Number: 102522496-01-EW MH
Status: ISSUED
Valuation: $0.00
Contractor Company:
Contractor Name: BLUE SUEDE SHOES LLC, BLUE SUEDE SHOES, BLUE SUEDE SHOES INC, GO CAT LLC,C/O:OZYMANDIUS REALTY

ADJOINING PROPERTY FINDINGS

Date: **12/1/2003**
Permit Type: **EW OT**
Description:

Permit Description: **EQUIPMENT WORK OTHER CONSTRUCTION EQUIPMENT**
Work Class:
Proposed Use:
Permit Number: 102522496-01-EW OT
Status: ISSUED
Valuation: $0.00
Contractor Company:
Contractor Name: BLUE SUEDE SHOES LLC, BLUE SUEDE SHOES, BLUE SUEDE SHOES INC, GO CAT LLC,C/O:OZYMANDIUS REALTY

Date: **10/8/2003**
Permit Type: **EW SP**
Description:

Permit Description: **EQUIPMENT WORK SPRINKLER**
Work Class:
Proposed Use:
Permit Number: 103013837-01-EW SP
Status: ISSUED
Valuation: $0.00
Contractor Company:
Contractor Name: V.I.P FIRE SPRINKLERS INC, VIP FIRE SPRINKLERS INC

Date: **9/24/2003**
Permit Type: **PL**
Description:

Permit Description: **PLUMBING**
Work Class:
Proposed Use:
Permit Number: 102522496-01-PL
Status: ISSUED
Valuation: $0.00
Contractor Company:
Contractor Name: DUNHAM PIPING AND HTG CORP, DUNHAM PLUMB HEAT CORP, DUNJHAM PIPING HEAT, DUNHAM PIPING HTG CORP, D

ADJOINING PROPERTY FINDINGS

Date: **5/17/2002**
Permit Type:
Description:

Permit Description:
Work Class:
Proposed Use:
Permit Number: M212112
Status: COMPLETED
Valuation: $0.00
Contractor Company:
Contractor Name: MILLENNIUM MAINT & ELEC'L

Date: **9/21/1988**
Permit Type:
Description:

Permit Description:
Work Class:
Proposed Use:
Permit Number: M042579
Status: COMPLETED
Valuation: $0.00
Contractor Company:
Contractor Name: BENJAMIN ELEC'L ENGR'G.

Date: **12/4/1985**
Permit Type:
Description:

Permit Description:
Work Class:
Proposed Use:
Permit Number: S09100
Status: COMPLETED
Valuation: $0.00
Contractor Company:
Contractor Name: B & B ELECTRIC CO.

ADJOINING PROPERTY FINDINGS

52 BOND ST

Date: **11/16/2007**
Permit Type: **AL**
Description:

Permit Description: **ALTERATION**
Work Class:
Proposed Use:
Permit Number: 103055578-01-AL
Status: ISSUED
Valuation: $0.00
Contractor Company:
Contractor Name: INTERNATIONAL CHIMNEY COR

Date: **5/31/2007**
Permit Type: **PL**
Description:

Permit Description: **PLUMBING**
Work Class:
Proposed Use:
Permit Number: 103055578-01-PL
Status: ISSUED
Valuation: $0.00
Contractor Company:
Contractor Name: STEPHEN FOX P & H INC, STEPHEN FOX PLUMBING & HE

Date: **4/20/2007**
Permit Type: **AL**
Description:

Permit Description: **ALTERATION**
Work Class:
Proposed Use:
Permit Number: 103055578-01-AL
Status: ISSUED
Valuation: $0.00
Contractor Company:
Contractor Name: R. FROST DESIGN BUILD INC, ROBERT FROST DESIGN BUILD

ADJOINING PROPERTY FINDINGS

Date: **5/24/2006**
Permit Type: **AL**
Description:

Permit Description: **ALTERATION**
Work Class:
Proposed Use:
Permit Number: 103055578-01-AL
Status: ISSUED
Valuation: $0.00
Contractor Company:
Contractor Name: R. FROST DESIGN BUILD INC, ROBERT FROST DESIGN BUILD

Date: **8/6/2005**
Permit Type: **PL**
Description:

Permit Description: **PLUMBING**
Work Class:
Proposed Use:
Permit Number: 103186311-01-PL
Status: ISSUED
Valuation: $0.00
Contractor Company:
Contractor Name: DEVO FIRE PROTECTION INC

Date: **7/9/2004**
Permit Type: **PL**
Description:

Permit Description: **PLUMBING**
Work Class:
Proposed Use:
Permit Number: 103186311-01-PL
Status: ISSUED
Valuation: $0.00
Contractor Company:
Contractor Name: DEVO FIRE PROTECTION INC

ADJOINING PROPERTY FINDINGS

Date: **4/7/2004**
Permit Type: **AL**
Description:

Permit Description: **ALTERATION**
Work Class:
Proposed Use:
Permit Number: 103055578-01-AL
Status: ISSUED
Valuation: $0.00
Contractor Company:
Contractor Name: R. FROST DESIGN BUILD INC, ROBERT FROST DESIGN BUILD

Date: **6/5/2003**
Permit Type: **EW SP**
Description:

Permit Description: **EQUIPMENT WORK SPRINKLER**
Work Class:
Proposed Use:
Permit Number: 103186311-01-EW SP
Status: ISSUED
Valuation: $0.00
Contractor Company:
Contractor Name: DEVO FIRE PROTECTION INC

Date: **6/5/2003**
Permit Type: **PL**
Description:

Permit Description: **PLUMBING**
Work Class:
Proposed Use:
Permit Number: 103186311-01-PL
Status: ISSUED
Valuation: $0.00
Contractor Company:
Contractor Name: DEVO FIRE PROTECTION INC

ADJOINING PROPERTY FINDINGS

Date: **4/8/2003**
Permit Type: **AL**
Description:

Permit Description: **ALTERATION**
Work Class:
Proposed Use:
Permit Number: 103055578-01-AL
Status: ISSUED
Valuation: $0.00
Contractor Company:
Contractor Name: R. FROST DESIGN BUILD INC, ROBERT FROST DESIGN BUILD

Date: **3/26/2003**
Permit Type: **EW OT**
Description:

Permit Description: **EQUIPMENT WORK OTHER CONSTRUCTION EQUIPMENT**
Work Class:
Proposed Use:
Permit Number: 103254461-01-EW OT
Status: ISSUED
Valuation: $0.00
Contractor Company:
Contractor Name: R. FROST DESIGN BUILD INC, ROBERT FROST DESIGN BUILD

Date: **12/10/1985**
Permit Type:
Description:

Permit Description:
Work Class:
Proposed Use:
Permit Number: 043142
Status: COMPLETED
Valuation: $0.00
Contractor Company:
Contractor Name: DALE FUL-POWER ELECT. INC

ADJOINING PROPERTY FINDINGS

53 BOND ST

Date:	**4/11/2012**
Permit Type:	**EW SP**
Description:	**SPRINKLER WORK AS SHOWN ON PLANS FILED HEREWITH.**
Permit Description:	**EQUIPMENT WORK SPRINKLER**
Work Class:	
Proposed Use:	OTHER COM
Permit Number:	120854067-01-EW SP
Status:	ISSUED
Valuation:	$10,000.00
Contractor Company:	
Contractor Name:	1XPERT SPRINKLER MAINTENA, EXPERT SPRINKLER MAINTENA, BEST PLBG & HTG INC

Date:	**4/10/2012**
Permit Type:	**PL**
Description:	
Permit Description:	**PLUMBING**
Work Class:	
Proposed Use:	
Permit Number:	110400959-01-PL
Status:	ISSUED
Valuation:	$0.00
Contractor Company:	
Contractor Name:	PINNACLE PLBG & HTG CORP, PINNACLE ENGINEERING P.C

ADJOINING PROPERTY FINDINGS

Date:	**1/30/2012**
Permit Type:	**EW FP**
Description:	**FILING TO INSTALL NEW FIRE SUPPRESSION SYSTEM. GAS SHUT OFF VALVE FILED UNDER SEPARATE APPLICATION #120854183. NO CHANGE IN USE, EGRESS, OR OCCUPANCY.**
Permit Description:	**EQUIPMENT WORK FIRE SUPPRESSION**
Work Class:	
Proposed Use:	OTHER M
Permit Number:	120962262-01-EW FP
Status:	ISSUED
Valuation:	$3,000.00
Contractor Company:	
Contractor Name:	UNIQUE FIRE SYSTEMS INC, UNIQUES FIRE SYSTEMS INC

Date:	**11/21/2011**
Permit Type:	**PL**
Description:	**MECHANICAL AND PLUMBING WORK AS SHOWN ON PLANS FILED HEREWITH.**
Permit Description:	**PLUMBING**
Work Class:	
Proposed Use:	OTHER
Permit Number:	120854183-02-PL
Status:	ISSUED
Valuation:	$0.00
Contractor Company:	
Contractor Name:	KAPNAG HTG & PLBG CORP., KAPNAG HEATING & PLBG COR

ADJOINING PROPERTY FINDINGS

Date:	**11/10/2011**
Permit Type:	**EQ FN**
Description:	**INTERIOR RENOVATION TO INCLUDE DEMO OF EXISTING AND CONSTRUCTION OF NEW PARTITIONS AND FINISHES IN CONJUNCTION WITH NEW RESTAURANT. STOREFRONT WORK AND ERECT TEMP CONSTRUCTION FENCE. OBTAIN AMENDED CO**
Permit Description:	**CONSTRUCTION EQUIPMENT FENCE**
Work Class:	
Proposed Use:	OTHER B
Permit Number:	120854183-01-EQ FN
Status:	ISSUED
Valuation:	$190,000.00
Contractor Company:	
Contractor Name:	TAJ CONSTRUCTION CORP

Date:	**11/10/2011**
Permit Type:	**AL**
Description:	**INTERIOR RENOVATION TO INCLUDE DEMO OF EXISTING AND CONSTRUCTION OF NEW PARTITIONS AND FINISHES IN CONJUNCTION WITH NEW RESTAURANT. STOREFRONT WORK AND ERECT TEMP CONSTRUCTION FENCE. OBTAIN AMENDED CO**
Permit Description:	**ALTERATION**
Work Class:	
Proposed Use:	OTHER B
Permit Number:	120854183-01-AL
Status:	ISSUED
Valuation:	$190,000.00
Contractor Company:	
Contractor Name:	TAJ CONSTRUCTION CORP

ADJOINING PROPERTY FINDINGS

Date: **11/16/2010**
Permit Type: **EW SP**
Description:

Permit Description: **EQUIPMENT WORK SPRINKLER**
Work Class:
Proposed Use:
Permit Number: 110400959-01-EW SP
Status: ISSUED
Valuation: $0.00
Contractor Company:
Contractor Name: PINNACLE PLBG & HTG CORP

Date: **11/16/2010**
Permit Type: **PL**
Description:

Permit Description: **PLUMBING**
Work Class:
Proposed Use:
Permit Number: 110400959-01-PL
Status: ISSUED
Valuation: $0.00
Contractor Company:
Contractor Name: PINNACLE PLBG & HTG CORP, PINNACLE ENGINEERING P.C

Date: **7/8/2009**
Permit Type: **EW SP**
Description:

Permit Description: **EQUIPMENT WORK SPRINKLER**
Work Class:
Proposed Use:
Permit Number: 110400959-01-EW SP
Status: ISSUED
Valuation: $0.00
Contractor Company:
Contractor Name: PINNACLE PLBG & HTG CORP

ADJOINING PROPERTY FINDINGS

Date:	**7/8/2009**
Permit Type:	**PL**
Description:	
Permit Description:	**PLUMBING**
Work Class:	
Proposed Use:	
Permit Number:	110400959-01-PL
Status:	ISSUED
Valuation:	$0.00
Contractor Company:	
Contractor Name:	PINNACLE PLBG & HTG CORP, PINNACLE ENGINEERING P.C

Date:	**6/24/2009**
Permit Type:	**EQ SH**
Description:	**PROPOSED INSTALLATION OF HEAVYDUTY SIDEWALK SHED FILED FOR REMIDIAL REPAIRS AS PER PLANS. NO CHANGE IN USE OCCUPANCY OR EGRESS UNDER THIS APPLICATION. LIVE LOAD 300 PSF. SIDEWALK SHED SHALL COMPLY WITH CHAPTER # 33 OF THE 2008 CODE. NO STORAGE ON SIDEWALK SHED**
Permit Description:	**CONSTRUCTION EQUIPMENT SIDEWALK SHED**
Work Class:	
Proposed Use:	OTHER COM
Permit Number:	120083293-01-EQ SH
Status:	ISSUED
Valuation:	$0.00
Contractor Company:	
Contractor Name:	M.S.S. CONSTRUCTION CORP, N/A

ADJOINING PROPERTY FINDINGS

Date: **6/23/2009**
Permit Type:
Description:

Permit Description:
Work Class:
Proposed Use:
Permit Number: M293601
Status: AWAITING INSPECTION REQUEST
Valuation: $0.00
Contractor Company:
Contractor Name: U.S. ELECTRIC CORP.

54 BOND ST

Date: **4/5/2012**
Permit Type: **EW OT**
Description: **STRUCTURAL WORK AS INDICATED ON PLANS. NO CHANGE TO USE, OCCUPANCY, FIREPROTECTION OR EGRESS. AS PER DIRECTIVE 14/75**

Permit Description: **EQUIPMENT WORK OTHER CONSTRUCTION EQUIPMENT**
Work Class:
Proposed Use: OTHER RES
Permit Number: 121026834-01-EW OT
Status: ISSUED
Valuation: $50,000.00
Contractor Company:
Contractor Name: BULSON MANAGEMENT LLC

ADJOINING PROPERTY FINDINGS

Date:	**1/30/2012**
Permit Type:	**PL**
Description:	**PLUMBING WORK AS SHOWN ON PLANS.**
Permit Description:	**PLUMBING**
Work Class:	
Proposed Use:	OTHER
Permit Number:	120841483-02-PL
Status:	ISSUED
Valuation:	$70,000.00
Contractor Company:	
Contractor Name:	BX. MECH. LLC, SHAW MECHANICAL INC, BLATT PLUMBING INC

Date:	**1/27/2012**
Permit Type:	**EW OT**
Description:	**ALTERATION TO EXISTING APARTMENT. WORK TO INCLUDE: DEMOLITION AND REMOVAL OF NON BEARING PARTITIONS AND FINISHES, NEW PARTITIONS, DOORS AND FINISHES. NO CHANGE TO USE, OCCUPANCY, FIRE PROTECTION NOR EGRESS. AS PER DIRECTIVE 14/75.**
Permit Description:	**EQUIPMENT WORK OTHER CONSTRUCTION EQUIPMENT**
Work Class:	
Proposed Use:	OTHER RES
Permit Number:	120841483-01-EW OT
Status:	ISSUED
Valuation:	$410,000.00
Contractor Company:	
Contractor Name:	BULSON MANAGEMENT LLC

ADJOINING PROPERTY FINDINGS

Date:	**6/27/2011**
Permit Type:	**EW OT**
Description:	**MINOR DEMOLITION OF NON BEARING PARTITION AND FINISHES. NO CHANGE TO USE, OCCUPANCY, FIRE PROTECTION NOR EGRESS. AS PER DIRECTIVE 14/75.**
Permit Description:	**EQUIPMENT WORK OTHER CONSTRUCTION EQUIPMENT**
Work Class:	
Proposed Use:	OTHER RES
Permit Number:	120703827-01-EW OT
Status:	ISSUED
Valuation:	$40,000.00
Contractor Company:	
Contractor Name:	TACONIC BUILDERS INC

Date:	**8/25/2009**
Permit Type:	
Description:	
Permit Description:	
Work Class:	
Proposed Use:	
Permit Number:	M295566
Status:	COMPLETED
Valuation:	$0.00
Contractor Company:	
Contractor Name:	APOLLO ELECTRIC INC.

Date:	**7/27/2009**
Permit Type:	**AL**
Description:	
Permit Description:	**ALTERATION**
Work Class:	
Proposed Use:	
Permit Number:	104845679-01-AL
Status:	ISSUED
Valuation:	$0.00
Contractor Company:	
Contractor Name:	ABR MOULDING LLC

ADJOINING PROPERTY FINDINGS

Date: **7/27/2009**
Permit Type: **EW MH**
Description:

Permit Description: **EQUIPMENT WORK MECHANICAL/HVAC**
Work Class:
Proposed Use:
Permit Number: 110153477-02-EW MH
Status: ISSUED
Valuation: $0.00
Contractor Company:
Contractor Name: ABR MOULDING LLC

Date: **7/27/2009**
Permit Type: **EW OT**
Description:

Permit Description: **EQUIPMENT WORK OTHER CONSTRUCTION EQUIPMENT**
Work Class:
Proposed Use:
Permit Number: 110342656-01-EW OT
Status: ISSUED
Valuation: $0.00
Contractor Company:
Contractor Name: ABR MOULDING LLC

Date: **7/27/2009**
Permit Type: **EW MH**
Description:

Permit Description: **EQUIPMENT WORK MECHANICAL/HVAC**
Work Class:
Proposed Use:
Permit Number: 110342656-02-EW MH
Status: ISSUED
Valuation: $0.00
Contractor Company:
Contractor Name: ABR MOULDING LLC

ADJOINING PROPERTY FINDINGS

Date: **7/9/2009**
Permit Type: **PL**
Description:

Permit Description: **PLUMBING**
Work Class:
Proposed Use:
Permit Number: 110342656-02-PL
Status: ISSUED
Valuation: $0.00
Contractor Company:
Contractor Name: STARR MECHANICAL CORP, MERCON CONTRACTING CORP

Date: **6/22/2009**
Permit Type: **PL**
Description:

Permit Description: **PLUMBING**
Work Class:
Proposed Use:
Permit Number: 110153477-01-PL
Status: ISSUED
Valuation: $0.00
Contractor Company:
Contractor Name: G.J.K. MECHANICAL INC, BEST PLUMBING & HEATING I

Date: **3/2/2009**
Permit Type:
Description:

Permit Description:
Work Class:
Proposed Use:
Permit Number: M290100
Status: CLOSED/CANCELLED
Valuation: $0.00
Contractor Company:
Contractor Name: ESSENTIAL ELECTRIC CORP

ADJOINING PROPERTY FINDINGS

Date:	**10/22/2008**
Permit Type:	**EW OT**
Description:	**INTERIOR RENOVATION TO INCLUDE DEMOLITION OF INTERIOR PARTITIONS & CEILINGS AS NEEDED, CONSTRUCTION OF NEW PARTITIONS AND HUNG CEILING AS SHOWN ON PLANS FILED HEREWITH.**
Permit Description:	**EQUIPMENT WORK OTHER CONSTRUCTION EQUIPMENT**
Work Class:	
Proposed Use:	OTHER RES
Permit Number:	110342656-01-EW OT
Status:	ISSUED
Valuation:	$100,000.00
Contractor Company:	
Contractor Name:	THE ZENTH GROUP INC

Date:	**10/22/2008**
Permit Type:	**EW MH**
Description:	**MECHANICAL WORK PERTAINING TO DUCT DISTRIBUTION AND INSTALL NEW PLUMBING FIXTURES WITH ASSOCIATED PIPING AS SHOWN ON PLANS FILED HEREWITH.**
Permit Description:	**EQUIPMENT WORK MECHANICAL/HVAC**
Work Class:	
Proposed Use:	OTHER
Permit Number:	110342656-02-EW MH
Status:	ISSUED
Valuation:	$17,000.00
Contractor Company:	
Contractor Name:	THE ZENTH GROUP INC

ADJOINING PROPERTY FINDINGS

Date:	**9/19/2008**
Permit Type:	**EW SD**
Description:	**SPRINKLER AND STANDPIPE WORK IN CONJUNCTION WITH ALTERATION FILED UNDER #104845679. NO CHANGE IN USE, EGERSS OR OCCUPANCY.**
Permit Description:	**EQUIPMENT WORK STAND PIPE**
Work Class:	
Proposed Use:	OTHER PUB
Permit Number:	110219987-01-EW SD
Status:	ISSUED
Valuation:	$80,000.00
Contractor Company:	
Contractor Name:	G.J.K. MECHANICAL INC, G.J.K. MECHANICAL INC., G J K MECHANICAL, GJK MECHANICAL INC, G J K MECHANICA

Date:	**9/19/2008**
Permit Type:	**EW SP**
Description:	**SPRINKLER AND STANDPIPE WORK IN CONJUNCTION WITH ALTERATION FILED UNDER #104845679. NO CHANGE IN USE, EGERSS OR OCCUPANCY.**
Permit Description:	**EQUIPMENT WORK SPRINKLER**
Work Class:	
Proposed Use:	OTHER PUB
Permit Number:	110219987-01-EW SP
Status:	ISSUED
Valuation:	$80,000.00
Contractor Company:	
Contractor Name:	G.J.K. MECHANICAL INC, G.J.K. MECHANICAL INC., G J K MECHANICAL, GJK MECHANICAL INC, G J K MECHANICA

ADJOINING PROPERTY FINDINGS

Date:	**7/30/2008**
Permit Type:	**EW OT**
Description:	**New stair and elevator saft (elevator to be filed separately) existing egress to remain. No change in use egress or occupancy.**
Permit Description:	**EQUIPMENT WORK OTHER CONSTRUCTION EQUIPMENT**
Work Class:	
Proposed Use:	OTHER
Permit Number:	104782433-01-EW OT
Status:	ISSUED
Valuation:	$75,000.00
Contractor Company:	
Contractor Name:	THE ZENITH GRP, THE ZENITH GROUP INC, THE ZENITH GROUP LLC

Date:	**7/30/2008**
Permit Type:	**EW OT**
Description:	**Structural work in conjuction with alteration.**
Permit Description:	**EQUIPMENT WORK OTHER CONSTRUCTION EQUIPMENT**
Work Class:	
Proposed Use:	OTHER
Permit Number:	104782433-03-EW OT
Status:	ISSUED
Valuation:	$15,000.00
Contractor Company:	
Contractor Name:	THE ZENITH GRP, THE ZENITH GROUP INC, THE ZENITH GROUP LLC

Date:	**7/30/2008**
Permit Type:	**AL**
Description:	**Convert building to retail and residential. relocate floor area to new penthouse.**
Permit Description:	**ALTERATION**
Work Class:	
Proposed Use:	OTHER RES
Permit Number:	104845679-01-AL
Status:	ISSUED
Valuation:	$750,000.00
Contractor Company:	
Contractor Name:	THE ZENITH GRP, THE ZENITH GROUP INC, THE ZENITH GROUP LLC

ADJOINING PROPERTY FINDINGS

Date:	**7/30/2008**
Permit Type:	**EW MH**
Description:	**MECHANICAL & BOILER WORK IN CONJUNCTION WITH ALTERATION TYPE I FILED UNDER #104845679. NO CHANGE IN USE, EGRESS OR OCCUPANCY.**
Permit Description:	**EQUIPMENT WORK MECHANICAL/HVAC**
Work Class:	
Proposed Use:	OTHER
Permit Number:	110153477-02-EW MH
Status:	ISSUED
Valuation:	$190,000.00
Contractor Company:	
Contractor Name:	THE ZENITH GRP, THE ZENITH GROUP INC, THE ZENITH GROUP LLC

Date:	**5/20/2008**
Permit Type:	**PL**
Description:	**PLUMBING WORK IN CONJUNCTION WITH ALTERATION FILED UNDER #104845679. NO CHANGE IN USE, EGRESS OR OCCUPANCY.**
Permit Description:	**PLUMBING**
Work Class:	
Proposed Use:	OTHER RES
Permit Number:	110153477-01-PL
Status:	ISSUED
Valuation:	$92,000.00
Contractor Company:	
Contractor Name:	GK MECHNICAL INC

ADJOINING PROPERTY FINDINGS

Date:	**5/8/2008**
Permit Type:	**EW MH**
Description:	**MECHANICAL & BOILER WORK IN CONJUNCTION WITH ALTERATION TYPE I FILED UNDER #104845679. NO CHANGE IN USE, EGRESS OR OCCUPANCY.**
Permit Description:	**EQUIPMENT WORK MECHANICAL/HVAC**
Work Class:	
Proposed Use:	OTHER
Permit Number:	110153477-02-EW MH
Status:	ISSUED
Valuation:	$190,000.00
Contractor Company:	
Contractor Name:	THE ZENITH GRP, THE ZENITH GROUP INC, THE ZENITH GROUP LLC

Date:	**3/31/2008**
Permit Type:	**AL**
Description:	**Convert building to retail and residential. relocate floor area to new penthouse.**
Permit Description:	**ALTERATION**
Work Class:	
Proposed Use:	OTHER RES
Permit Number:	104845679-01-AL
Status:	ISSUED
Valuation:	$750,000.00
Contractor Company:	
Contractor Name:	THE ZENITH GRP, THE ZENITH GROUP INC, THE ZENITH GROUP LLC

Date:	**2/26/2008**
Permit Type:	
Description:	
Permit Description:	
Work Class:	
Proposed Use:	
Permit Number:	M277552
Status:	COMPLETED
Valuation:	$0.00
Contractor Company:	
Contractor Name:	OTIS ELEVATOR COMPANY

ADJOINING PROPERTY FINDINGS

Date: **12/11/2007**
Permit Type: **EQ SH**
Description: **INSTALL TEMPORARY SIDEWALK SHED FOR EXTERIOR WORK OR NEW CONSTRUCTION. SHED TO BE 150 LIGHT DUTY SHED. NO CHANGE IN USE, EGRESS OR OCCUPANCY.**

Permit Description: **CONSTRUCTION EQUIPMENT SIDEWALK SHED**
Work Class:
Proposed Use: OTHER
Permit Number: 110049331-01-EQ SH
Status: ISSUED
Valuation: $0.00
Contractor Company:
Contractor Name: VLAD RESTORATION LTD

Date: **12/5/2007**
Permit Type:
Description:

Permit Description:
Work Class:
Proposed Use:
Permit Number: M274865
Status: CLOSED/CANCELLED
Valuation: $0.00
Contractor Company:
Contractor Name: E. FITZGERALD ELEC CO INC

Date: **12/3/2007**
Permit Type:
Description:

Permit Description:
Work Class:
Proposed Use:
Permit Number: M274783
Status: COMPLETED
Valuation: $0.00
Contractor Company:
Contractor Name: ESSENTIAL ELECTRIC CORP

ADJOINING PROPERTY FINDINGS

Date:	**8/13/2007**
Permit Type:	**EW OT**
Description:	**New stair and elevator saft (elevator to be filed separately) existing egress to remain. No change in use egress or occupancy.**
Permit Description:	**EQUIPMENT WORK OTHER CONSTRUCTION EQUIPMENT**
Work Class:	
Proposed Use:	OTHER
Permit Number:	104782433-01-EW OT
Status:	ISSUED
Valuation:	$75,000.00
Contractor Company:	
Contractor Name:	THE ZENITH GRP, THE ZENITH GROUP INC, THE ZENITH GROUP LLC

Date:	**8/13/2007**
Permit Type:	**EW OT**
Description:	**Structural work in conjuction with alteration.**
Permit Description:	**EQUIPMENT WORK OTHER CONSTRUCTION EQUIPMENT**
Work Class:	
Proposed Use:	OTHER
Permit Number:	104782433-03-EW OT
Status:	ISSUED
Valuation:	$15,000.00
Contractor Company:	
Contractor Name:	THE ZENITH GRP, THE ZENITH GROUP INC, THE ZENITH GROUP LLC

ADJOINING PROPERTY FINDINGS

55 BOND ST

Date:	**5/26/2011**
Permit Type:	**SG**
Description:	
Permit Description:	**SIGN**
Work Class:	
Proposed Use:	
Permit Number:	120478875-01-SG
Status:	ISSUED
Valuation:	$0.00
Contractor Company:	
Contractor Name:	BOLD & BOLT VISUAL, CORP, NEW YORK SIGN CONTRACTORS, SIGNS CAD CORP

Date:	**3/30/2011**
Permit Type:	**AL**
Description:	**INSTALL NEW AWNING. NO CHANGE IN USE, EGRESS OR OCCUPANCY UNDER THIS APPLICATION**
Permit Description:	**ALTERATION**
Work Class:	
Proposed Use:	OTHER COM
Permit Number:	120481291-01-AL
Status:	ISSUED
Valuation:	$10,680.00
Contractor Company:	
Contractor Name:	LIN'S ASSOCIATES INC

ADJOINING PROPERTY FINDINGS

Date:	**9/24/2010**
Permit Type:	**EW FP**
Description:	**INSTALL NEW AUTOMATIC FIRE SUPPRESSION SYSTEM IN CONJUNCTION WITH JOB# 120410297. NO CHANGE IN USE, EGRESS OR OCCUPANCY UNDER THIS APPLICATION.**
Permit Description:	**EQUIPMENT WORK FIRE SUPPRESSION**
Work Class:	
Proposed Use:	OTHER COM
Permit Number:	120480372-01-EW FP
Status:	ISSUED
Valuation:	$13,000.00
Contractor Company:	
Contractor Name:	NY FIRE LLC

Date:	**9/21/2010**
Permit Type:	**SG**
Description:	**INSTALL NON-ILLUMINATED BUSINESS SIGN ON BUILDING FRONTAGE. NO CHANGE UN USE, EGRESS OR OCCUPANCY UNDER THIS APPLICATION**
Permit Description:	**SIGN**
Work Class:	SIGN
Proposed Use:	OTHER
Permit Number:	120478875-01-SG
Status:	P/E DISAPPROVED
Valuation:	$8,000.00
Contractor Company:	
Contractor Name:	

ADJOINING PROPERTY FINDINGS

Date: **8/18/2010**
Permit Type:
Description:

Permit Description:
Work Class:
Proposed Use:
Permit Number: M305835
Status: COMPLETED
Valuation: $0.00
Contractor Company:
Contractor Name: SUN ELECTRIC, INC.

Date: **8/13/2010**
Permit Type:
Description:

Permit Description:
Work Class:
Proposed Use:
Permit Number: M305692
Status: AWAITING INSPECTION REQUEST
Valuation: $0.00
Contractor Company:
Contractor Name: AL-LECTRIC ELECT'L CONTRG

Date: **8/4/2010**
Permit Type: **EW MH**
Description: **INSTALL NEW HVAC SYSTEM ON FIRST FLOOR. APPLICATION FILE IN CONJUNCTION WITH JOB # 120410297. NO CHANGE IN USE, EGRESS OR OCCUPANCY UNDER THIS APPLICATION.**

Permit Description: **EQUIPMENT WORK MECHANICAL/HVAC**
Work Class:
Proposed Use: OTHER COM
Permit Number: 120423826-01-EW MH
Status: ISSUED
Valuation: $50,000.00
Contractor Company:
Contractor Name: LIN'S ASSOCIATES INC

ADJOINING PROPERTY FINDINGS

Date:	**7/26/2010**
Permit Type:	**PL**
Description:	**RENOVATION OF AN EXISTING STORE AT FIRST FLOOR AND CELLAR. INSTALL NEW STORE FRONT. NO CHANGE IN USE EGRESS OR OCCUPANCY UNDER THIS APPLICATION.**
Permit Description:	**PLUMBING**
Work Class:	
Proposed Use:	OTHER COM
Permit Number:	120410297-01-PL
Status:	ISSUED
Valuation:	$162,500.00
Contractor Company:	
Contractor Name:	PINNACLE PLBG & HTG CORP, PINNACLE ENGINEERING P.C

Date:	**7/20/2010**
Permit Type:	**EQ FN**
Description:	**RENOVATION OF AN EXISTING STORE AT FIRST FLOOR AND CELLAR. INSTALL NEW STORE FRONT. NO CHANGE IN USE EGRESS OR OCCUPANCY UNDER THIS APPLICATION.**
Permit Description:	**CONSTRUCTION EQUIPMENT FENCE**
Work Class:	
Proposed Use:	OTHER COM
Permit Number:	120410297-01-EQ FN
Status:	ISSUED
Valuation:	$162,500.00
Contractor Company:	
Contractor Name:	LIN'S ASSOCIATES INC

ADJOINING PROPERTY FINDINGS

Date:	**7/20/2010**
Permit Type:	**EW OT**
Description:	**RENOVATION OF AN EXISTING STORE AT FIRST FLOOR AND CELLAR. INSTALL NEW STORE FRONT. NO CHANGE IN USE EGRESS OR OCCUPANCY UNDER THIS APPLICATION.**
Permit Description:	**EQUIPMENT WORK OTHER CONSTRUCTION EQUIPMENT**
Work Class:	
Proposed Use:	OTHER COM
Permit Number:	120410297-01-EW OT
Status:	ISSUED
Valuation:	$162,500.00
Contractor Company:	
Contractor Name:	LIN'S ASSOCIATES INC

Date:	**8/18/2009**
Permit Type:	**PL**
Description:	
Permit Description:	**PLUMBING**
Work Class:	
Proposed Use:	
Permit Number:	120104966-01-PL
Status:	ISSUED
Valuation:	$0.00
Contractor Company:	
Contractor Name:	PINNACLE PLBG & HTG CORP, PINNACLE ENGINEERING P.C

Date:	**8/7/2009**
Permit Type:	**EQ FN**
Description:	
Permit Description:	**CONSTRUCTION EQUIPMENT FENCE**
Work Class:	
Proposed Use:	
Permit Number:	120104966-01-EQ FN
Status:	ISSUED
Valuation:	$0.00
Contractor Company:	
Contractor Name:	L & W DEVELOPMENT INC

ADJOINING PROPERTY FINDINGS

Date: **8/7/2009**
Permit Type: **EW MH**
Description:

Permit Description: **EQUIPMENT WORK MECHANICAL/HVAC**
Work Class:
Proposed Use:
Permit Number: 120104966-01-EW MH
Status: ISSUED
Valuation: $0.00
Contractor Company:
Contractor Name: L & W DEVELOPMENT INC

Date: **8/7/2009**
Permit Type: **EW OT**
Description:

Permit Description: **EQUIPMENT WORK OTHER CONSTRUCTION EQUIPMENT**
Work Class:
Proposed Use:
Permit Number: 120104966-01-EW OT
Status: ISSUED
Valuation: $0.00
Contractor Company:
Contractor Name: L & W DEVELOPMENT INC

Date: **8/4/2009**
Permit Type:
Description:

Permit Description:
Work Class:
Proposed Use:
Permit Number: M294944
Status: AWAITING INSPECTION REQUEST
Valuation: $0.00
Contractor Company:
Contractor Name: AL-LECTRIC ELECT'L CONTRG

ADJOINING PROPERTY FINDINGS

Date: **4/17/1985**
Permit Type:
Description:

Permit Description:
Work Class:
Proposed Use:
Permit Number: 021639
Status: COMPLETED
Valuation: $0.00
Contractor Company:
Contractor Name: ACE MAINTENANCE CO.

57 BOND ST

Date: **2/16/2010**
Permit Type:
Description:

Permit Description:
Work Class:
Proposed Use:
Permit Number: M299987
Status: COMPLETED
Valuation: $0.00
Contractor Company:
Contractor Name: NEW GRAND ELECTRIC, INC.

Date: **1/4/2010**
Permit Type: **EW MH**
Description:

Permit Description: **EQUIPMENT WORK MECHANICAL/HVAC**
Work Class:
Proposed Use:
Permit Number: 120222945-01-EW MH
Status: ISSUED
Valuation: $0.00
Contractor Company:
Contractor Name: TAOCON INC

ADJOINING PROPERTY FINDINGS

Date: **1/4/2010**
Permit Type: **EW OT**
Description:

Permit Description: **EQUIPMENT WORK OTHER CONSTRUCTION EQUIPMENT**
Work Class:
Proposed Use:
Permit Number: 120222945-01-EW OT
Status: ISSUED
Valuation: $0.00
Contractor Company:
Contractor Name: TAOCON INC

Date: **12/15/2005**
Permit Type: **SG**
Description:

Permit Description: **SIGN**
Work Class:
Proposed Use:
Permit Number: 104293499-01-SG
Status: ISSUED
Valuation: $0.00
Contractor Company:
Contractor Name: SPECTRUM SIGNS INC

Date: **12/15/2005**
Permit Type: **SG**
Description:

Permit Description: **SIGN**
Work Class:
Proposed Use:
Permit Number: 104293480-01-SG
Status: ISSUED
Valuation: $0.00
Contractor Company:
Contractor Name: SPECTRUM SIGNS INC

ADJOINING PROPERTY FINDINGS

Date: **12/15/2005**
Permit Type: **SG**
Description:

Permit Description: **SIGN**
Work Class:
Proposed Use:
Permit Number: 104293505-01-SG
Status: ISSUED
Valuation: $0.00
Contractor Company:
Contractor Name: SPECTRUM SIGNS INC

Date: **11/30/2005**
Permit Type: **SG**
Description: **ERECT NON-ILLUM. ACCESSORY BUSINESS SIGN ON WALL. NO CHANGE IN USE, EGRESS OR OCCUPANCY.**

Permit Description: **SIGN**
Work Class: SIGN
Proposed Use:
Permit Number: 104293480-01-SG
Status: APPROVED
Valuation: $0.00
Contractor Company:
Contractor Name:

Date: **11/30/2005**
Permit Type: **SG**
Description: **ERECT NON-ILLUM. ACCESSORY BUSINESS SIGN ON WALL. NO CHANGE IN USE, EGRESS OR OCCUPANCY.**

Permit Description: **SIGN**
Work Class: SIGN
Proposed Use:
Permit Number: 104293505-01-SG
Status: P/E DISAPPROVED
Valuation: $0.00
Contractor Company:
Contractor Name:

ADJOINING PROPERTY FINDINGS

Date:	**11/23/2005**
Permit Type:	**SG**
Description:	**ERECT ILLUM. ACCESSORY BUSINESS SIGN ON WALL. NO CHANGE IN USE, EGRESS OR OCCUPANCY.**
Permit Description:	**SIGN**
Work Class:	SIGN
Proposed Use:	
Permit Number:	104293499-01-SG
Status:	ASSIGNED TO P/E
Valuation:	$0.00
Contractor Company:	
Contractor Name:	

Date:	**11/21/2005**
Permit Type:	
Description:	
Permit Description:	
Work Class:	
Proposed Use:	
Permit Number:	M251011
Status:	COMPLETED
Valuation:	$0.00
Contractor Company:	
Contractor Name:	K & R ELECTRIC CO., INC.

ADJOINING PROPERTY FINDINGS

Date:	**10/20/2005**
Permit Type:	**PL**
Description:	**Mechanical and plumbing work in conjunction with the conversion of an existing merchantile space to a bank at the cellar and first floor.**
Permit Description:	**PLUMBING**
Work Class:	
Proposed Use:	OTHER
Permit Number:	104196905-02-PL
Status:	ISSUED
Valuation:	$0.00
Contractor Company:	
Contractor Name:	LAB PLG AND HTG CO INC, LAB PLBG AND HTG CO INC, LAB PLBG & HTG CO INC, LAB PLUMB HEAT CO INC., LAB

Date:	**10/6/2005**
Permit Type:	**AL**
Description:	**Conversion of an existing merchantile space to a bank at the cellar and first floor. Architectural work. Amended certificate of occupancy to be obtained.**
Permit Description:	**ALTERATION**
Work Class:	
Proposed Use:	OTHER J-2
Permit Number:	104196905-01-AL
Status:	ISSUED
Valuation:	$150,000.00
Contractor Company:	
Contractor Name:	S DIGACOMO & SON INC

ADJOINING PROPERTY FINDINGS

Date: **9/13/2005**
Permit Type:
Description:

Permit Description:
Work Class:
Proposed Use:
Permit Number: M249046
Status: CLOSED/CANCELLED
Valuation: $0.00
Contractor Company:
Contractor Name: L.E.A. ELECTRIC CORP.

Date: **8/2/2004**
Permit Type: **NB**
Description:

Permit Description: **NEW BUILDING**
Work Class:
Proposed Use:
Permit Number: 103042752-01-NB
Status: ISSUED
Valuation: $0.00
Contractor Company:
Contractor Name: MILA CONSTRUCTION CO. INC

Date: **5/5/2004**
Permit Type: **NB**
Description:

Permit Description: **NEW BUILDING**
Work Class:
Proposed Use:
Permit Number: 103042752-01-NB
Status: ISSUED
Valuation: $0.00
Contractor Company:
Contractor Name: MILA CONSTRUCTION CO. INC

ADJOINING PROPERTY FINDINGS

Date: **5/5/2004**
Permit Type: **EQ FN**
Description:

Permit Description: **CONSTRUCTION EQUIPMENT FENCE**
Work Class:
Proposed Use:
Permit Number: 103042752-01-EQ FN
Status: ISSUED
Valuation: $0.00
Contractor Company:
Contractor Name: MILA CONSTRUCTION CO. INC

Date: **11/7/2003**
Permit Type: **EW OT**
Description: **Remove partition and door in third bedroom to enlarge super kitchen. No change to use egress or occupancy**

Permit Description: **EQUIPMENT WORK OTHER CONSTRUCTION EQUIPMENT**
Work Class:
Proposed Use: OTHER
Permit Number: 103599553-01-EW OT
Status: ISSUED
Valuation: $500.00
Contractor Company:
Contractor Name: CENTRAL STAFF SERVICES INC

Date: **8/12/2003**
Permit Type: **NB**
Description:

Permit Description: **NEW BUILDING**
Work Class:
Proposed Use:
Permit Number: 103042752-01-NB
Status: ISSUED
Valuation: $0.00
Contractor Company:
Contractor Name: MILA CONSTRUCTION CO. INC

ADJOINING PROPERTY FINDINGS

Date: **6/6/2003**
Permit Type: **EQ SH**
Description:

Permit Description: **CONSTRUCTION EQUIPMENT SIDEWALK SHED**
Work Class:
Proposed Use:
Permit Number: 103042752-05-EQ SH
Status: ISSUED
Valuation: $0.00
Contractor Company:
Contractor Name: MILA CONSTRUCTION CO. INC

Date: **7/15/2002**
Permit Type:
Description:

Permit Description:
Work Class:
Proposed Use:
Permit Number: M213878
Status: COMPLETED
Valuation: $0.00
Contractor Company:
Contractor Name: ENTERPRISE ELECT. CONTR

ADJOINING PROPERTY FINDINGS

6 BOND ST

Date:	**3/16/2007**
Permit Type:	**EW OT**
Description:	**STRUCTURAL REPAIR OF FIRE DAMAGED FLOOR JOISTS. PROVIDE NEW FLOORING TO MATCH EXIST'G. NO CHANGE IN EGRESS, USE OR OCCUPANCY.**
Permit Description:	**EQUIPMENT WORK OTHER CONSTRUCTION EQUIPMENT**
Work Class:	
Proposed Use:	OTHER
Permit Number:	104701388-01-EW OT
Status:	ISSUED
Valuation:	$15,000.00
Contractor Company:	
Contractor Name:	CPM BUILDERS INC

Date:	**10/11/2005**
Permit Type:	**PL**
Description:	**RESIDENTIAL SPRINKLER SYSTEM OFF DOMESTI C UNDER 21 HEADS**
Permit Description:	**PLUMBING**
Work Class:	
Proposed Use:	1-2-3 FAMILY
Permit Number:	500661811-01-PL
Status:	ISSUED
Valuation:	$5,000.00
Contractor Company:	
Contractor Name:	DEMERAC PLUMBING AND HEATING COR

ADJOINING PROPERTY FINDINGS

Date: **7/28/2005**
Permit Type:
Description:

Permit Description:
Work Class:
Proposed Use:
Permit Number: R111853
Status: COMPLETED
Valuation: $0.00
Contractor Company:
Contractor Name: A. J. CARUSO ELECTRICAL I

Date: **6/24/2005**
Permit Type: **PL**
Description:

Permit Description: **PLUMBING**
Work Class:
Proposed Use: 1-2-3 FAMILY J-3
Permit Number: 500655445-01-PL
Status: ISSUED
Valuation: $0.00
Contractor Company:
Contractor Name: DEMERAC PLUMBING AND HEATING COR

Date: **2/22/2005**
Permit Type: **NB**
Description:

Permit Description: **NEW BUILDING**
Work Class:
Proposed Use: 1-2-3 FAMILY J-3
Permit Number: 500655445-01-NB
Status: ISSUED
Valuation: $0.00
Contractor Company:
Contractor Name: M. JORDAN GENERAL CONTR, M. JORDAN GENERAL CONTRAC

ADJOINING PROPERTY FINDINGS

Date: **3/4/2004**
Permit Type: **NB**
Description:

Permit Description: **NEW BUILDING**
Work Class:
Proposed Use: 1-2-3 FAMILY J-3
Permit Number: 500655445-01-NB
Status: ISSUED
Valuation: $0.00
Contractor Company:
Contractor Name: M. JORDAN GENERAL CONTR, M. JORDAN GENERAL CONTRAC

Date: **11/25/2003**
Permit Type: **NB**
Description:

Permit Description: **NEW BUILDING**
Work Class:
Proposed Use: 1-2-3 FAMILY J-3
Permit Number: 500655445-01-NB
Status: ISSUED
Valuation: $0.00
Contractor Company:
Contractor Name: M. JORDAN GENERAL CONTR, M. JORDAN GENERAL CONTRAC

Date: **6/12/2003**
Permit Type: **EW FP**
Description:

Permit Description: **EQUIPMENT WORK FIRE SUPPRESSION**
Work Class:
Proposed Use:
Permit Number: 103275359-01-EW FP
Status: ISSUED
Valuation: $0.00
Contractor Company:
Contractor Name: IDEAL FIRE SYSTEMS INC, IDEAL FIRE SYSTEMS CORP, IDEAL FIRE CONTROL, INC., IDEAL KITCHEN VENTILATION

ADJOINING PROPERTY FINDINGS

Date: **2/3/2000**
Permit Type:
Description:

Permit Description:
Work Class:
Proposed Use:
Permit Number: B198000
Status: AWAITING INSPECTION REQUEST
Valuation: $0.00
Contractor Company:
Contractor Name: TRANSP. DISPLAYS INC.

Date: **5/20/1998**
Permit Type:
Description:

Permit Description:
Work Class:
Proposed Use:
Permit Number: M166950
Status: COMPLETED
Valuation: $0.00
Contractor Company:
Contractor Name: SINGER ELECTRIC CO.

Date: **2/17/1998**
Permit Type:
Description:

Permit Description:
Work Class:
Proposed Use:
Permit Number: M163467
Status: COMPLETED
Valuation: $0.00
Contractor Company:
Contractor Name: ACKER ELEC. CO.

ADJOINING PROPERTY FINDINGS

Date: **1/27/1989**
Permit Type:
Description:

Permit Description:
Work Class:
Proposed Use:
Permit Number: M047887
Status: COMPLETED
Valuation: $0.00
Contractor Company:
Contractor Name: MICHAEL STAHL & SON ELECT

Date: **9/26/1988**
Permit Type:
Description:

Permit Description:
Work Class:
Proposed Use:
Permit Number: M042741
Status: COMPLETED
Valuation: $0.00
Contractor Company:
Contractor Name: MUTUAL ELECTRIC CORP.

Date: **2/11/1988**
Permit Type:
Description:

Permit Description:
Work Class:
Proposed Use:
Permit Number: M032695
Status: CLOSED/CANCELLED
Valuation: $0.00
Contractor Company:
Contractor Name: A.C. GREEN ELEC'L CONTR'S

ADJOINING PROPERTY FINDINGS

7 BOND ST

Date:	**1/30/2012**
Permit Type:	**PL**
Description:	**FILING FOR MECHANICAL AND PLUMBING SUBSEQUENT AS PER PLANS SUBMITTED.**
Permit Description:	**PLUMBING**
Work Class:	
Proposed Use:	OTHER
Permit Number:	120566832-02-PL
Status:	ISSUED
Valuation:	$20,000.00
Contractor Company:	
Contractor Name:	STEPHEN FOY MECH SVC CORP

Date:	**1/27/2012**
Permit Type:	**EW OT**
Description:	**FILING STRUCTURAL SUBSEQUENT AS PER PLANS SUBMITTED.**
Permit Description:	**EQUIPMENT WORK OTHER CONSTRUCTION EQUIPMENT**
Work Class:	
Proposed Use:	OTHER
Permit Number:	120566832-03-EW OT
Status:	ISSUED
Valuation:	$30,000.00
Contractor Company:	
Contractor Name:	ROSS LEE RENOVATIONS INC

ADJOINING PROPERTY FINDINGS

Date:	**1/10/2012**
Permit Type:	**EW OT**
Description:	**FILING FOR INTERIOR RENOVATION OF 6 FLOOR, PARTITION REMOVAL & RELOCATION. WORK ON ROOF, BULKHEAD & TERRACE. NO CHANGE TO USE EGRESS OR OCCUPANCY. THIS APPLICATION IS IN ASSOCIATION OF ALT 1 APPLICATION 120404133.**
Permit Description:	**EQUIPMENT WORK OTHER CONSTRUCTION EQUIPMENT**
Work Class:	
Proposed Use:	OTHER RES
Permit Number:	120566832-01-EW OT
Status:	ISSUED
Valuation:	$100,000.00
Contractor Company:	
Contractor Name:	ROSS LEE RENOVATIONS INC

Date:	**1/10/2012**
Permit Type:	**EW MH**
Description:	**FILING FOR MECHANICAL AND PLUMBING SUBSEQUENT AS PER PLANS SUBMITTED.**
Permit Description:	**EQUIPMENT WORK MECHANICAL/HVAC**
Work Class:	
Proposed Use:	OTHER
Permit Number:	120566832-02-EW MH
Status:	ISSUED
Valuation:	$20,000.00
Contractor Company:	
Contractor Name:	ROSS LEE RENOVATIONS INC

ADJOINING PROPERTY FINDINGS

Date:	**11/17/2011**
Permit Type:	**EW OT**
Description:	**FILING FOR INTERIOR RENOVATION OF 6 FLOOR, PARTITION REMOVAL & RELOCATION. WORK ON ROOF, BULKHEAD & TERRACE. NO CHANGE TO USE EGRESS OR OCCUPANCY. THIS APPLICATION IS IN ASSOCIATION OF ALT 1 APPLICATION 120404133.**
Permit Description:	**EQUIPMENT WORK OTHER CONSTRUCTION EQUIPMENT**
Work Class:	
Proposed Use:	OTHER RES
Permit Number:	120566832-01-EW OT
Status:	ISSUED
Valuation:	$100,000.00
Contractor Company:	
Contractor Name:	ROSS LEE RENOVATIONS INC

Date:	**11/17/2011**
Permit Type:	**EW MH**
Description:	**FILING FOR MECHANICAL AND PLUMBING SUBSEQUENT AS PER PLANS SUBMITTED.**
Permit Description:	**EQUIPMENT WORK MECHANICAL/HVAC**
Work Class:	
Proposed Use:	OTHER
Permit Number:	120566832-02-EW MH
Status:	ISSUED
Valuation:	$20,000.00
Contractor Company:	
Contractor Name:	ROSS LEE RENOVATIONS INC

ADJOINING PROPERTY FINDINGS

Date:	**11/17/2011**
Permit Type:	**EW OT**
Description:	**FILING STRUCTURAL SUBSEQUENT AS PER PLANS SUBMITTED.**
Permit Description:	**EQUIPMENT WORK OTHER CONSTRUCTION EQUIPMENT**
Work Class:	
Proposed Use:	OTHER
Permit Number:	120566832-03-EW OT
Status:	ISSUED
Valuation:	$30,000.00
Contractor Company:	
Contractor Name:	ROSS LEE RENOVATIONS INC

Date:	**1/21/2011**
Permit Type:	**PL**
Description:	**FILING FOR MECHANICAL AND PLUMBING SUBSEQUENT AS PER PLANS SUBMITTED.**
Permit Description:	**PLUMBING**
Work Class:	
Proposed Use:	OTHER
Permit Number:	120566832-02-PL
Status:	ISSUED
Valuation:	$20,000.00
Contractor Company:	
Contractor Name:	STEPHEN FOY MECH SVC CORP

ADJOINING PROPERTY FINDINGS

Date:	**1/19/2011**
Permit Type:	**EW OT**
Description:	**FILING FOR INTERIOR RENOVATION OF 6 FLOOR, PARTITION REMOVAL & RELOCATION. WORK ON ROOF, BULKHEAD & TERRACE. NO CHANGE TO USE EGRESS OR OCCUPANCY. THIS APPLICATION IS IN ASSOCIATION OF ALT 1 APPLICATION 120404133.**
Permit Description:	**EQUIPMENT WORK OTHER CONSTRUCTION EQUIPMENT**
Work Class:	
Proposed Use:	OTHER RES
Permit Number:	120566832-01-EW OT
Status:	ISSUED
Valuation:	$100,000.00
Contractor Company:	
Contractor Name:	ROSS LEE RENOVATIONS INC

Date:	**1/19/2011**
Permit Type:	**EW MH**
Description:	**FILING FOR MECHANICAL AND PLUMBING SUBSEQUENT AS PER PLANS SUBMITTED.**
Permit Description:	**EQUIPMENT WORK MECHANICAL/HVAC**
Work Class:	
Proposed Use:	OTHER
Permit Number:	120566832-02-EW MH
Status:	ISSUED
Valuation:	$20,000.00
Contractor Company:	
Contractor Name:	ROSS LEE RENOVATIONS INC

ADJOINING PROPERTY FINDINGS

Date:	**1/19/2011**
Permit Type:	**EW OT**
Description:	**FILING STRUCTURAL SUBSEQUENT AS PER PLANS SUBMITTED.**
Permit Description:	**EQUIPMENT WORK OTHER CONSTRUCTION EQUIPMENT**
Work Class:	
Proposed Use:	OTHER
Permit Number:	120566832-03-EW OT
Status:	ISSUED
Valuation:	$30,000.00
Contractor Company:	
Contractor Name:	ROSS LEE RENOVATIONS INC

Date:	**12/20/2010**
Permit Type:	**PL**
Description:	**FILING FOR INTERIOR DEMOLITION OF 6 FLOOR, WORK TO INCLUDE PARTITION REMOVAL.NO CHANGE TO USE EGRESS OR OCCUPANCY. THIS APPLICATION IS IN ASSOCIATION OF ALT 1 APPLICATION 120404133.**
Permit Description:	**PLUMBING**
Work Class:	
Proposed Use:	OTHER RES
Permit Number:	120557263-01-PL
Status:	ISSUED
Valuation:	$13,000.00
Contractor Company:	
Contractor Name:	STEPHEN FOY MECH SVC CORP

ADJOINING PROPERTY FINDINGS

Date:	**12/15/2010**
Permit Type:	**EW OT**
Description:	**FILING FOR INTERIOR DEMOLITION OF 6 FLOOR, WORK TO INCLUDE PARTITION REMOVAL.NO CHANGE TO USE EGRESS OR OCCUPANCY. THIS APPLICATION IS IN ASSOCIATION OF ALT 1 APPLICATION 120404133.**
Permit Description:	**EQUIPMENT WORK OTHER CONSTRUCTION EQUIPMENT**
Work Class:	
Proposed Use:	OTHER RES
Permit Number:	120557263-01-EW OT
Status:	ISSUED
Valuation:	$13,000.00
Contractor Company:	
Contractor Name:	ROSS LEE RENOVATIONS INC

Date:	**5/18/2010**
Permit Type:	**PL**
Description:	
Permit Description:	**PLUMBING**
Work Class:	
Proposed Use:	
Permit Number:	103837305-01-PL
Status:	ISSUED
Valuation:	$0.00
Contractor Company:	
Contractor Name:	CHINATOWN PLBG & HTG INC, CHINATOWN P&H INC

Date:	**4/2/2010**
Permit Type:	**EW OT**
Description:	
Permit Description:	**EQUIPMENT WORK OTHER CONSTRUCTION EQUIPMENT**
Work Class:	
Proposed Use:	
Permit Number:	120282265-01-EW OT
Status:	ISSUED
Valuation:	$0.00
Contractor Company:	
Contractor Name:	D.D. INTERIORS INC

ADJOINING PROPERTY FINDINGS

Date:	**3/15/2010**
Permit Type:	**PL**
Description:	
Permit Description:	**PLUMBING**
Work Class:	
Proposed Use:	
Permit Number:	110058151-02-PL
Status:	ISSUED
Valuation:	$0.00
Contractor Company:	
Contractor Name:	CHINATOWN PLBG & HTG INC, CHINATOWN P&H INC

Date:	**3/2/2010**
Permit Type:	**EW OT**
Description:	**FILING HEREWITH IN ORDER TO OBTAIN PERMIT FOR MINOR INTERIOR ALTERATION. MINOR INTERIOR PARTITION WORK ALL PER PLANS AND APPLICATIONS FILED HEREWITH. NO CHANGE TO USE, OCCUPANCY, OR EGRESS UNDER THIS APPLICATION.**
Permit Description:	**EQUIPMENT WORK OTHER CONSTRUCTION EQUIPMENT**
Work Class:	
Proposed Use:	OTHER RES
Permit Number:	120282265-01-EW OT
Status:	ISSUED
Valuation:	$40,000.00
Contractor Company:	
Contractor Name:	D.D. INTERIORS INC

ADJOINING PROPERTY FINDINGS

Date: **2/24/2010**
Permit Type: **EW OT**
Description:

Permit Description: **EQUIPMENT WORK OTHER CONSTRUCTION EQUIPMENT**
Work Class:
Proposed Use:
Permit Number: 120254321-01-EW OT
Status: ISSUED
Valuation: $0.00
Contractor Company:
Contractor Name: AUGUST CONSTRUCTION GROUP

Date: **1/27/2010**
Permit Type: **EW OT**
Description: **UPGRADE EXISTING BATHRM & KITCHEN AND NEW FINISH FLOORING @ APT 2C.NO CHANGE IN USE, EGRESS OR OCCUPANCY**

Permit Description: **EQUIPMENT WORK OTHER CONSTRUCTION EQUIPMENT**
Work Class:
Proposed Use: OTHER COM
Permit Number: 120254321-01-EW OT
Status: ISSUED
Valuation: $28,000.00
Contractor Company:
Contractor Name: AUGUST CONSTRUCTION GROUP

Date: **1/27/2010**
Permit Type: **PL**
Description: **UPGRADE EXISTING BATHRM & KITCHEN AND NEW FINISH FLOORING @ APT 2C.NO CHANGE IN USE, EGRESS OR OCCUPANCY**

Permit Description: **PLUMBING**
Work Class:
Proposed Use: OTHER COM
Permit Number: 120254321-01-PL
Status: ISSUED
Valuation: $28,000.00
Contractor Company:
Contractor Name: ALAN E. ROSENBERG, INC., ALAN E. ROSENBERG INC.,

ADJOINING PROPERTY FINDINGS

Date: **5/22/2009**
Permit Type: **EW OT**
Description:

Permit Description: **EQUIPMENT WORK OTHER CONSTRUCTION EQUIPMENT**
Work Class:
Proposed Use:
Permit Number: 110058151-01-EW OT
Status: ISSUED
Valuation: $0.00
Contractor Company:
Contractor Name: WING KIN CONSULTING INC

Date: **5/22/2009**
Permit Type: **EW MH**
Description:

Permit Description: **EQUIPMENT WORK MECHANICAL/HVAC**
Work Class:
Proposed Use:
Permit Number: 110058151-02-EW MH
Status: ISSUED
Valuation: $0.00
Contractor Company:
Contractor Name: WING KIN CONSULTING INC

Date: **5/12/2009**
Permit Type:
Description:

Permit Description:
Work Class:
Proposed Use:
Permit Number: M292241
Status: COMPLETED
Valuation: $0.00
Contractor Company:
Contractor Name: ERIC & NG ELEC'L, INC.

ADJOINING PROPERTY FINDINGS

Date: **12/31/2008**
Permit Type: **PL**
Description:

Permit Description: **PLUMBING**
Work Class:
Proposed Use:
Permit Number: 104903972-01-PL
Status: ISSUED
Valuation: $0.00
Contractor Company:
Contractor Name: QMB PLUMBING & HEATING IN, QMB PLUMBING & HTG INC, QMB PLUMBING & HEATING INC.

Date: **11/14/2008**
Permit Type: **EW SP**
Description: **Sprinkler work type as per attached plans. No change to use, egress or occupancy.**

Permit Description: **EQUIPMENT WORK SPRINKLER**
Work Class:
Proposed Use: OTHER
Permit Number: 110065884-01-EW SP
Status: ISSUED
Valuation: $5,000.00
Contractor Company:
Contractor Name: AAA TOTAL PLUMBING, INC, AAA TOTAL PLUMBING INC

Date: **10/12/2008**
Permit Type:
Description:

Permit Description:
Work Class:
Proposed Use:
Permit Number: M285857
Status: COMPLETED
Valuation: $0.00
Contractor Company:
Contractor Name: ERIC & NG ELEC'L, INC.

ADJOINING PROPERTY FINDINGS

Date:	**10/2/2008**
Permit Type:	**PL**
Description:	**Mechanical work and plumbing work. Installation of Air Handling units in Bedrooms and on roof. Also new condensing unit on roof. Renovation of bathrooms kitchen also removal of kitchen.**
Permit Description:	**PLUMBING**
Work Class:	
Proposed Use:	OTHER
Permit Number:	110058151-02-PL
Status:	ISSUED
Valuation:	$45,000.00
Contractor Company:	
Contractor Name:	CHINATOWN PLBG & HTG INC, CHINATOWN P&H INC

Date:	**6/27/2008**
Permit Type:	**EW OT**
Description:	**Application is being filed to combine and renovate apartments 6A and 6B, removal and addition of non load bearing partitions, new kitchen and bathrooms. Adding a 6th floor convenience stair accessing roof with new roof top bulk head and covered roof top patio. No change to use, egress or occupancy.**
Permit Description:	**EQUIPMENT WORK OTHER CONSTRUCTION EQUIPMENT**
Work Class:	
Proposed Use:	OTHER
Permit Number:	110058151-01-EW OT
Status:	ISSUED
Valuation:	$135,000.00
Contractor Company:	
Contractor Name:	WING KIN CONSULTING INC

ADJOINING PROPERTY FINDINGS

Date:	**6/27/2008**
Permit Type:	**EW MH**
Description:	**Mechanical work and plumbing work. Installation of Air Handling units in Bedrooms and on roof. Also new condensing unit on roof. Renovation of bathrooms kitchen also removal of kitchen.**
Permit Description:	**EQUIPMENT WORK MECHANICAL/HVAC**
Work Class:	
Proposed Use:	OTHER
Permit Number:	110058151-02-EW MH
Status:	ISSUED
Valuation:	$45,000.00
Contractor Company:	
Contractor Name:	WING KIN CONSULTING INC

Date:	**6/27/2008**
Permit Type:	**EW OT**
Description:	**Subsequent Document filed for Structural worktype. No change to use, egress or occupancy.**
Permit Description:	**EQUIPMENT WORK OTHER CONSTRUCTION EQUIPMENT**
Work Class:	
Proposed Use:	OTHER
Permit Number:	110058151-03-EW OT
Status:	ISSUED
Valuation:	$20,000.00
Contractor Company:	
Contractor Name:	WING KIN CONSULTING INC

ADJOINING PROPERTY FINDINGS

Date:	**11/19/2007**
Permit Type:	
Description:	
Permit Description:	
Work Class:	
Proposed Use:	
Permit Number:	M274394
Status:	AWAITING INSPECTION REQUEST
Valuation:	$0.00
Contractor Company:	
Contractor Name:	NEW GRAND ELECTRIC, INC.

Date:	**11/7/2007**
Permit Type:	**PL**
Description:	**INTERIOR RENOVATION TO EXISTING APARTMENT # 4A. REMOVE AND INSTALL PARTITIONS, REPLACE PLUMBING FIXTURES. ALL AS PER PLAN, NO CHANGE IN USE, EGRESS, OR OCCUPANCY.**
Permit Description:	**PLUMBING**
Work Class:	
Proposed Use:	OTHER
Permit Number:	104903972-01-PL
Status:	ISSUED
Valuation:	$35,000.00
Contractor Company:	
Contractor Name:	QMB PLUMBING & HEATING IN, QMB PLUMBING & HTG INC, QMB PLUMBING & HEATING INC.

ADJOINING PROPERTY FINDINGS

Date:	**11/5/2007**
Permit Type:	**EW OT**
Description:	**INTERIOR RENOVATION TO EXISTING APARTMENT # 4A. REMOVE AND INSTALL PARTITIONS, REPLACE PLUMBING FIXTURES. ALL AS PER PLAN, NO CHANGE IN USE, EGRESS, OR OCCUPANCY.**
Permit Description:	**EQUIPMENT WORK OTHER CONSTRUCTION EQUIPMENT**
Work Class:	
Proposed Use:	OTHER
Permit Number:	104903972-01-EW OT
Status:	ISSUED
Valuation:	$35,000.00
Contractor Company:	
Contractor Name:	YUNG FA CONSTRUCTION INC, GOODWILL MECH. CORP, YUNG FA CONSTRUCTION INC., YUNG FA CONST INC, YUNG FA

Date:	**10/6/2004**
Permit Type:	**PL**
Description:	
Permit Description:	**PLUMBING**
Work Class:	
Proposed Use:	OTHER
Permit Number:	103837305-01-PL
Status:	ISSUED
Valuation:	$22,000.00
Contractor Company:	
Contractor Name:	WASOFF PLBG & UTILITY CO, WASOFF PLUM&UTILITY CO IN, WASOFF PLBG. & UTL.CO INC, EAST PORT EXCAV INC

ADJOINING PROPERTY FINDINGS

Date:	**8/31/2004**
Permit Type:	**EW OT**
Description:	
Permit Description:	**EQUIPMENT WORK OTHER CONSTRUCTION EQUIPMENT**
Work Class:	
Proposed Use:	OTHER
Permit Number:	103837305-01-EW OT
Status:	ISSUED
Valuation:	$22,000.00
Contractor Company:	
Contractor Name:	WING KIN CONSTRUCTION INC

Date:	**7/27/2004**
Permit Type:	**PL**
Description:	**Interior renovation of existing apartment #5D, including architectural and plumbing work. No change of use, occupancy or egress.**
Permit Description:	**PLUMBING**
Work Class:	
Proposed Use:	OTHER
Permit Number:	103746314-01-PL
Status:	ISSUED
Valuation:	$75,000.00
Contractor Company:	
Contractor Name:	NEW YORK STANDARD MECH CO, MAYIM MECHANICAL LLC

ADJOINING PROPERTY FINDINGS

Date:	**4/7/2004**
Permit Type:	**EW OT**
Description:	**Interior renovation of existing apartment #5D, including architectural and plumbing work. No change of use, occupancy or egress.**
Permit Description:	**EQUIPMENT WORK OTHER CONSTRUCTION EQUIPMENT**
Work Class:	
Proposed Use:	OTHER
Permit Number:	103746314-01-EW OT
Status:	ISSUED
Valuation:	$75,000.00
Contractor Company:	
Contractor Name:	CURRENT CONSTRUCTION, CURRENT CONSTT. LLC, CURRENT CONTR. LLC, CURRENT CONSTRUCTION LLC, GRAVITY CON

Date:	**3/4/2004**
Permit Type:	**NB**
Description:	
Permit Description:	**NEW BUILDING**
Work Class:	
Proposed Use:	
Permit Number:	500586608-01-NB
Status:	ISSUED
Valuation:	$0.00
Contractor Company:	
Contractor Name:	M. JORDAN GENERAL CONTR, M. JORDAN GENERAL CONTRAC

Date:	**11/28/2003**
Permit Type:	
Description:	
Permit Description:	
Work Class:	
Proposed Use:	
Permit Number:	R101827
Status:	COMPLETED
Valuation:	$0.00
Contractor Company:	
Contractor Name:	A. J. CARUSO ELECTRICAL I

ADJOINING PROPERTY FINDINGS

Date: **10/30/2003**
Permit Type: **PL**
Description:

Permit Description: **PLUMBING**
Work Class:
Proposed Use:
Permit Number: 500586608-01-PL
Status: ISSUED
Valuation: $0.00
Contractor Company:
Contractor Name: DEMERAC PLUMBING AND HEATING COR

Date: **8/20/2003**
Permit Type: **NB**
Description:

Permit Description: **NEW BUILDING**
Work Class:
Proposed Use:
Permit Number: 500586608-01-NB
Status: ISSUED
Valuation: $0.00
Contractor Company:
Contractor Name: M. JORDAN GENERAL CONTR, M. JORDAN GENERAL CONTRAC

Date: **10/28/1997**
Permit Type:
Description:

Permit Description:
Work Class:
Proposed Use:
Permit Number: M159853
Status: COMPLETED
Valuation: $0.00
Contractor Company:
Contractor Name: MAGNETIC ELEC'L CONS.CORP

ADJOINING PROPERTY FINDINGS

Date: **12/19/1995**
Permit Type:
Description:

Permit Description:
Work Class:
Proposed Use:
Permit Number: M138826
Status: COMPLETED
Valuation: $0.00
Contractor Company:
Contractor Name: CITYWIDE ELEC'L CONTR'G C

Date: **9/30/1993**
Permit Type:
Description:

Permit Description:
Work Class:
Proposed Use:
Permit Number: M111393
Status: COMPLETED
Valuation: $0.00
Contractor Company:
Contractor Name: L.P. DAVIS ELECTRIC CO.

Date: **4/3/1989**
Permit Type:
Description:

Permit Description:
Work Class:
Proposed Use:
Permit Number: M050404
Status: COMPLETED
Valuation: $0.00
Contractor Company:
Contractor Name: JOSEPH WEINSTEIN ELECTRIC

ADJOINING PROPERTY FINDINGS

Date: **3/20/1987**
Permit Type:
Description:

Permit Description:
Work Class:
Proposed Use:
Permit Number: M017063
Status: COMPLETED
Valuation: $0.00
Contractor Company:
Contractor Name: KONSKER ELECTRIC CORP.

8 BOND ST

Date: **10/14/2005**
Permit Type: **PL**
Description: **RESIDENTIAL SPRINKLER SYSTEM OFF DOMESTI C UNDER 21 HEADS**

Permit Description: **PLUMBING**
Work Class:
Proposed Use: 1-2-3 FAMILY
Permit Number: 500661820-01-PL
Status: ISSUED
Valuation: $5,000.00
Contractor Company:
Contractor Name: DEMERAC PLUMBING AND HEATING COR

Date: **7/28/2005**
Permit Type:
Description:

Permit Description:
Work Class:
Proposed Use:
Permit Number: R111854
Status: COMPLETED
Valuation: $0.00
Contractor Company:
Contractor Name: A. J. CARUSO ELECTRICAL I

ADJOINING PROPERTY FINDINGS

Date: **6/24/2005**
Permit Type: **PL**
Description:

Permit Description: **PLUMBING**
Work Class:
Proposed Use: 1-2-3 FAMILY J-3
Permit Number: 500655454-01-PL
Status: ISSUED
Valuation: $0.00
Contractor Company:
Contractor Name: DEMERAC PLUMBING AND HEATING COR

Date: **2/22/2005**
Permit Type: **NB**
Description:

Permit Description: **NEW BUILDING**
Work Class:
Proposed Use: 1-2-3 FAMILY J-3
Permit Number: 500655454-01-NB
Status: ISSUED
Valuation: $0.00
Contractor Company:
Contractor Name: M. JORDAN GENERAL CONTR, M. JORDAN GENERAL CONTRAC

Date: **3/3/2004**
Permit Type: **NB**
Description:

Permit Description: **NEW BUILDING**
Work Class:
Proposed Use: 1-2-3 FAMILY J-3
Permit Number: 500655454-01-NB
Status: ISSUED
Valuation: $0.00
Contractor Company:
Contractor Name: M. JORDAN GENERAL CONTR, M. JORDAN GENERAL CONTRAC

ADJOINING PROPERTY FINDINGS

Date:	**11/25/2003**
Permit Type:	**NB**
Description:	
Permit Description:	**NEW BUILDING**
Work Class:	
Proposed Use:	1-2-3 FAMILY J-3
Permit Number:	500655454-01-NB
Status:	ISSUED
Valuation:	$0.00
Contractor Company:	
Contractor Name:	M. JORDAN GENERAL CONTR, M. JORDAN GENERAL CONTRAC

9 BOND ST

Date:	**5/10/2012**
Permit Type:	**EW OT**
Description:	**FILING FOR INTERIOR OFFICE RENOVATIONS, NEW WORK STATIONS, INTERIOR PAINT AND NEW FINISHES. AS SHOWN ON DRAWINGS FILED HEREWITH. NO CHANGE IN USE, EGRESS OR OCCUPANCY.**
Permit Description:	**EQUIPMENT WORK OTHER CONSTRUCTION EQUIPMENT**
Work Class:	
Proposed Use:	OTHER COM
Permit Number:	320445755-01-EW OT
Status:	ISSUED
Valuation:	$200,000.00
Contractor Company:	
Contractor Name:	ARCADIA BUILDERS CORP

ADJOINING PROPERTY FINDINGS

Date:	**5/10/2012**
Permit Type:	**EW MH**
Description:	**FILING FOR THE INSTALLATION OF NEW CEILING DIFFUSERS AND RETURN GRILLES. AS SHOWN ON DRAWINGS FILED HEREWITH. NO CHANGE IN USE, EGRESS OR OCCUPANCY.**
Permit Description:	**EQUIPMENT WORK MECHANICAL/HVAC**
Work Class:	
Proposed Use:	OTHER
Permit Number:	320445755-02-EW MH
Status:	ISSUED
Valuation:	$14,000.00
Contractor Company:	
Contractor Name:	ARCADIA BUILDERS CORP

Date:	**11/1/2011**
Permit Type:	**PL**
Description:	**SPRINKLER RELOCATION OF 158 HEADS, 13 NEW SPRINKLERS, 2 NEW A/C UNITS, INSTALLATION OF AC DUCTS FROM EXISTING ROOF-TOP UNITS, NEW TOILETS AND TOILET EXHAUSTS. NO CHANGE TO ZONING, USE, OCCUPANCY OR EGRESS.**
Permit Description:	**PLUMBING**
Work Class:	
Proposed Use:	OTHER
Permit Number:	320317714-02-PL
Status:	ISSUED
Valuation:	$212,550.00
Contractor Company:	
Contractor Name:	NORTON MECH II INC, NORTON MECHANICAL II INC

ADJOINING PROPERTY FINDINGS

Date:	**8/15/2011**
Permit Type:	**EW OT**
Description:	**STRUCTURAL FRAMING FOR TWO NEW SKYLIGHT INSTALLATIONS**
Permit Description:	**EQUIPMENT WORK OTHER CONSTRUCTION EQUIPMENT**
Work Class:	
Proposed Use:	OTHER
Permit Number:	320343204-02-EW OT
Status:	ISSUED
Valuation:	$39,000.00
Contractor Company:	
Contractor Name:	J.W. MAYS, INC, J.W. MAYS INC, J.W.MAYS INC

Date:	**8/9/2011**
Permit Type:	**EW OT**
Description:	**INSTALLATION OF 2 NEW SKYLIGHTS INTO EXISTING OPENING USING NEW FRAMING. NO CHANGE TO ZONING, USE, OCCUPANCY OR EGRESS.**
Permit Description:	**EQUIPMENT WORK OTHER CONSTRUCTION EQUIPMENT**
Work Class:	
Proposed Use:	OTHER COM
Permit Number:	320343204-01-EW OT
Status:	ISSUED
Valuation:	$60,900.00
Contractor Company:	
Contractor Name:	J.W. MAYS, INC, J.W. MAYS INC, J.W.MAYS INC

Date:	**8/8/2011**
Permit Type:	**DM**
Description:	**REMOVAL OF PEDESTRIAN BRIDGE ON 4TH FLOOR OVER BOND STREET BETWEEN 2 BUILDINGS.**
Permit Description:	**DEMOLITION & REMOVAL**
Work Class:	
Proposed Use:	OTHER
Permit Number:	320288309-01-DM
Status:	ISSUED
Valuation:	$0.00
Contractor Company:	
Contractor Name:	J.W. MAYS, INC, J.W. MAYS INC, J.W.MAYS INC

ADJOINING PROPERTY FINDINGS

Date:	**7/25/2011**
Permit Type:	**EQ OT**
Description:	**REMOVAL OF PEDESTRIAN BRIDGE ON 4TH FLOOR OVER BOND STREET BETWEEN 2 BUILDINGS.**
Permit Description:	**CONSTRUCTION EQUIPMENT OTHER CONSTRUCTION EQUIPMENT**
Work Class:	
Proposed Use:	OTHER
Permit Number:	320288309-01-EQ OT
Status:	ISSUED
Valuation:	$0.00
Contractor Company:	
Contractor Name:	J.W. MAYS, INC, J.W. MAYS INC, J.W.MAYS INC

Date:	**7/20/2011**
Permit Type:	**EW SP**
Description:	**SPRINKLER RELOCATION OF 158 HEADS, 13 NEW SPRINKLERS, 2 NEW A/C UNITS, INSTALLATION OF AC DUCTS FROM EXISTING ROOF-TOP UNITS, NEW TOILETS AND TOILET EXHAUSTS. NO CHANGE TO ZONING, USE, OCCUPANCY OR EGRESS.**
Permit Description:	**EQUIPMENT WORK SPRINKLER**
Work Class:	
Proposed Use:	OTHER
Permit Number:	320317714-02-EW SP
Status:	ISSUED
Valuation:	$212,550.00
Contractor Company:	
Contractor Name:	HEADS UP FIRE SPRINKLER

ADJOINING PROPERTY FINDINGS

Date:	**7/13/2011**
Permit Type:	**EW OT**
Description:	**INTERIOR REMODELING OF OFFICES ON THE 7TH FLOOR. NEW PARTITIONS, AC DUCTWORK AND PLUMBING. NO CHANGE TO ZONING, USE, OCCUPANCY OR EGRESS.**
Permit Description:	**EQUIPMENT WORK OTHER CONSTRUCTION EQUIPMENT**
Work Class:	
Proposed Use:	OTHER COM
Permit Number:	320317714-01-EW OT
Status:	ISSUED
Valuation:	$850,000.00
Contractor Company:	
Contractor Name:	J.W. MAYS, INC, J.W. MAYS INC, J.W.MAYS INC

Date:	**7/13/2011**
Permit Type:	**EW MH**
Description:	**SPRINKLER RELOCATION OF 158 HEADS, 13 NEW SPRINKLERS, 2 NEW A/C UNITS, INSTALLATION OF AC DUCTS FROM EXISTING ROOF-TOP UNITS, NEW TOILETS AND TOILET EXHAUSTS. NO CHANGE TO ZONING, USE, OCCUPANCY OR EGRESS.**
Permit Description:	**EQUIPMENT WORK MECHANICAL/HVAC**
Work Class:	
Proposed Use:	OTHER
Permit Number:	320317714-02-EW MH
Status:	ISSUED
Valuation:	$212,550.00
Contractor Company:	
Contractor Name:	J.W. MAYS, INC, J.W. MAYS INC, J.W.MAYS INC

ADJOINING PROPERTY FINDINGS

Date: **3/29/2011**
Permit Type:
Description:

Permit Description:
Work Class:
Proposed Use:
Permit Number: B337238
Status: AWAITING INSPECTION REQUEST
Valuation: $0.00
Contractor Company:
Contractor Name: NEWGRANGE ELECTRIC, INC

Date: **2/14/2011**
Permit Type:
Description:

Permit Description:
Work Class:
Proposed Use:
Permit Number: B335945
Status: AWAITING INSPECTION REQUEST
Valuation: $0.00
Contractor Company:
Contractor Name: BOROWIDE ELECT'L CONTR'S

ADJOINING PROPERTY FINDINGS

Date:	**2/11/2011**
Permit Type:	**PL**
Description:	**INSTALLATION OF 4 HVAC UNITS ON EXISTING DUNNAGE, EXHAUST FAN, INSTALLATION OF NEW BATHROOM FIXTURES WITH PIPING AND BOOSTER PUMP. NO CHANGE TO ZONING, USE, OCCUPANCY, OR EGRESS. PROFESSIONAL CERTIFICATION OF JOB.**
Permit Description:	**PLUMBING**
Work Class:	
Proposed Use:	OTHER
Permit Number:	320263549-02-PL
Status:	ISSUED
Valuation:	$291,450.00
Contractor Company:	
Contractor Name:	NORTON MECH II INC, NORTON MECHANICAL II INC

Date:	**2/3/2011**
Permit Type:	**EW OT**
Description:	**INSTALLATION OF NEW PARTITIONS, SUSPENDED CEILING, FLOOR & WALL FINISHES AND DOORS. NO CHANGE TO ZONING, USE, OCCUPANCY OR EGRESS. PROFESSIONAL CERTIFICATION OF APPLICATION.**
Permit Description:	**EQUIPMENT WORK OTHER CONSTRUCTION EQUIPMENT**
Work Class:	
Proposed Use:	OTHER COM
Permit Number:	320263549-01-EW OT
Status:	ISSUED
Valuation:	$86,250.00
Contractor Company:	
Contractor Name:	J.W. MAYS, INC, J.W. MAYS INC, J.W.MAYS INC

ADJOINING PROPERTY FINDINGS

Date:	**2/3/2011**
Permit Type:	**EW MH**
Description:	**INSTALLATION OF 4 HVAC UNITS ON EXISTING DUNNAGE, EXHAUST FAN, INSTALLATION OF NEW BATHROOM FIXTURES WITH PIPING AND BOOSTER PUMP. NO CHANGE TO ZONING, USE, OCCUPANCY, OR EGRESS. PROFESSIONAL CERTIFICATION OF JOB.**
Permit Description:	**EQUIPMENT WORK MECHANICAL/HVAC**
Work Class:	
Proposed Use:	OTHER
Permit Number:	320263549-02-EW MH
Status:	ISSUED
Valuation:	$291,450.00
Contractor Company:	
Contractor Name:	J.W. MAYS, INC, J.W. MAYS INC, J.W.MAYS INC

Date:	**2/3/2011**
Permit Type:	**EW OT**
Description:	**SEAL UP OPENING IN EXTERIOR BUILDING FACADE WITH MASONRY AND BRICK. ALL SIDEWALK PROTECTION TO BE FILED AS A SEPARATE APPLICATION. PROFESSIONAL CERTIFICATION OF JOB.**
Permit Description:	**EQUIPMENT WORK OTHER CONSTRUCTION EQUIPMENT**
Work Class:	
Proposed Use:	OTHER COM
Permit Number:	320267812-01-EW OT
Status:	ISSUED
Valuation:	$7,000.00
Contractor Company:	
Contractor Name:	J.W. MAYS, INC, J.W. MAYS INC, J.W.MAYS INC

ADJOINING PROPERTY FINDINGS

Date:	**10/29/2010**
Permit Type:	**EW OT**
Description:	**INTERIOR NON-STRUCTURAL DEMOLITION OF WALLS,DOORS,RAISED FLOOR AND CAPPING OF PLUMBING FIXTURES. SEPARATE ALT 2 BEING FILED FOR NEW TENANT IMPROVEMENT WORK. PROFESSIONAL CERTIFICATION OF JOB.**
Permit Description:	**EQUIPMENT WORK OTHER CONSTRUCTION EQUIPMENT**
Work Class:	
Proposed Use:	OTHER COM
Permit Number:	320233859-01-EW OT
Status:	ISSUED
Valuation:	$85,900.00
Contractor Company:	
Contractor Name:	J.W. MAYS, INC, J.W. MAYS INC, J.W.MAYS INC

Date:	**10/29/2010**
Permit Type:	**PL**
Description:	**INTERIOR NON-STRUCTURAL DEMOLITION OF WALLS,DOORS,RAISED FLOOR AND CAPPING OF PLUMBING FIXTURES. SEPARATE ALT 2 BEING FILED FOR NEW TENANT IMPROVEMENT WORK. PROFESSIONAL CERTIFICATION OF JOB.**
Permit Description:	**PLUMBING**
Work Class:	
Proposed Use:	OTHER COM
Permit Number:	320233859-01-PL
Status:	ISSUED
Valuation:	$85,900.00
Contractor Company:	
Contractor Name:	WF MECHANICAL CONTRACTING

ADJOINING PROPERTY FINDINGS

Date:	**5/17/2010**
Permit Type:	**EW MH**
Description:	**INSTALLATION OF INTERIOR PARTITIONS AND PLUMBING FIXTURES, REMOVAL OF INTERIOR PARTITIONS, REMOVAL OF HUNG CEILING AND NEW HVAC. PROFESSIONAL CERTIFICATION OF APPLICATION. NO CHANGE TO ZONING, USE, OCCUPATION OR EGRESS.**
Permit Description:	**EQUIPMENT WORK MECHANICAL/HVAC**
Work Class:	
Proposed Use:	OTHER COM
Permit Number:	320152794-01-EW MH
Status:	ISSUED
Valuation:	$57,850.00
Contractor Company:	
Contractor Name:	MALKA CARPENTRY CONTRA I, MALKA CARPENTRY CONTRACTI

Date:	**5/17/2010**
Permit Type:	**EW OT**
Description:	**INSTALLATION OF INTERIOR PARTITIONS AND PLUMBING FIXTURES, REMOVAL OF INTERIOR PARTITIONS, REMOVAL OF HUNG CEILING AND NEW HVAC. PROFESSIONAL CERTIFICATION OF APPLICATION. NO CHANGE TO ZONING, USE, OCCUPATION OR EGRESS.**
Permit Description:	**EQUIPMENT WORK OTHER CONSTRUCTION EQUIPMENT**
Work Class:	
Proposed Use:	OTHER COM
Permit Number:	320152794-01-EW OT
Status:	ISSUED
Valuation:	$57,850.00
Contractor Company:	
Contractor Name:	MALKA CARPENTRY CONTRA I, MALKA CARPENTRY CONTRACTI

ADJOINING PROPERTY FINDINGS

Date:	**5/17/2010**
Permit Type:	**PL**
Description:	**INSTALLATION OF INTERIOR PARTITIONS AND PLUMBING FIXTURES, REMOVAL OF INTERIOR PARTITIONS, REMOVAL OF HUNG CEILING AND NEW HVAC. PROFESSIONAL CERTIFICATION OF APPLICATION. NO CHANGE TO ZONING, USE, OCCUPATION OR EGRESS.**
Permit Description:	**PLUMBING**
Work Class:	
Proposed Use:	OTHER COM
Permit Number:	320152794-01-PL
Status:	ISSUED
Valuation:	$57,850.00
Contractor Company:	
Contractor Name:	WF MECHANICAL CONTRACTING

Date:	**1/21/2010**
Permit Type:	**EW OT**
Description:	
Permit Description:	**EQUIPMENT WORK OTHER CONSTRUCTION EQUIPMENT**
Work Class:	
Proposed Use:	
Permit Number:	320113168-01-EW OT
Status:	ISSUED
Valuation:	$0.00
Contractor Company:	
Contractor Name:	J.W. MAYS, INC, J.W. MAYS INC, J.W.MAYS INC

ADJOINING PROPERTY FINDINGS

Date: **8/16/2009**
Permit Type:
Description:

Permit Description:
Work Class:
Proposed Use:
Permit Number: B319424
Status: COMPLETED
Valuation: $0.00
Contractor Company:
Contractor Name: ROGER DE ELECTRIC CO.

Date: **3/17/2009**
Permit Type: **EQ SF**
Description:

Permit Description: **CONSTRUCTION EQUIPMENT SCAFFOLD**
Work Class:
Proposed Use:
Permit Number: 310232762-01-EQ SF
Status: ISSUED
Valuation: $0.00
Contractor Company:
Contractor Name: EVEREST SCAFFOLDING INC

Date: **3/14/2009**
Permit Type: **EQ SH**
Description:

Permit Description: **CONSTRUCTION EQUIPMENT SIDEWALK SHED**
Work Class:
Proposed Use:
Permit Number: 310155024-01-EQ SH
Status: ISSUED
Valuation: $0.00
Contractor Company:
Contractor Name: EVEREST SCAFFOLDING INC

ADJOINING PROPERTY FINDINGS

Date: **12/26/2008**
Permit Type: **EW OT**
Description:

Permit Description: **EQUIPMENT WORK Other Construction Equipment**
Work Class:
Proposed Use:
Permit Number: 302254263-01-EW OT
Status: ISSUED
Valuation: $0.00
Contractor Company:
Contractor Name: ANTHONY GALLINA HEAT&MECH, ANTHONY GALLINA H&M CORP

Date: **12/26/2008**
Permit Type: **EQ FN**
Description:

Permit Description: **CONSTRUCTION EQUIPMENT Fence**
Work Class:
Proposed Use:
Permit Number: 302383908-01-EQ FN
Status: ISSUED
Valuation: $0.00
Contractor Company:
Contractor Name: ANTHONY GALLINA HEAT&MECH, ANTHONY GALLINA H&M CORP

ADJOINING PROPERTY FINDINGS

Date:	**12/10/2008**
Permit Type:	**EQ SF**
Description:	**ERECT A TOTAL OF 36 LINEAR FEET BY 95 FEET MAXIMUM HIGH TUBULAR STEEL SCAFFOLD STRUCTURE, PER DRAWINGS. INSTALLATION SHALL COMPLY WITH BSA-362-44-SM AND LL-52/05. NO CHANGE IN EGRESS, OCCUPANCY OR USE ASSOCIATED WITH THIS PERMIT.**
Permit Description:	**CONSTRUCTION EQUIPMENT Scaffold**
Work Class:	
Proposed Use:	OTHER B
Permit Number:	310232762-01-EQ SF
Status:	ISSUED
Valuation:	$0.00
Contractor Company:	
Contractor Name:	EVEREST SCAFFOLDING INC

Date:	**11/6/2008**
Permit Type:	**EW SP**
Description:	**INTERIOR REMODELING OF OFFICES ON THE 4TH FLOOR, NEW PARTITIONS,HVAC, SPRINKLERS AND PLUMBING. NO CHANGE TO ZONING, USE, OCCUPANCY OR EGRESS. PROFESSIONAL CERTIFICATION OF JOB.**
Permit Description:	**EQUIPMENT WORK SPRINKLER**
Work Class:	
Proposed Use:	OTHER COM
Permit Number:	310184396-01-EW SP
Status:	ISSUED
Valuation:	$972,000.00
Contractor Company:	
Contractor Name:	V.I.P FIRE SPRINKLERS INC, VIP FIRE SPRINKLERS INC

ADJOINING PROPERTY FINDINGS

Date:	**9/19/2008**
Permit Type:	**PL**
Description:	**INTERIOR REMODELING OF OFFICES ON THE 4TH FLOOR, NEW PARTITIONS,HVAC, SPRINKLERS AND PLUMBING. NO CHANGE TO ZONING, USE, OCCUPANCY OR EGRESS. PROFESSIONAL CERTIFICATION OF JOB.**
Permit Description:	**PLUMBING**
Work Class:	
Proposed Use:	OTHER COM
Permit Number:	310184396-01-PL
Status:	ISSUED
Valuation:	$972,000.00
Contractor Company:	
Contractor Name:	NORTON MECH II INC, NORTON MECHANICAL II INC

Date:	**9/10/2008**
Permit Type:	**EW MH**
Description:	**INSTALLATION OF AIR CONDITIONING UNITS ON EXISTING DUNNAGE. NO CHANGE TO ZONING, USE, OCCUPANCY OR EGRESS. PROFESSIONAL CERTIFICATION OF JOB.**
Permit Description:	**EQUIPMENT WORK MECHANICAL/HVAC**
Work Class:	
Proposed Use:	OTHER COM
Permit Number:	310193448-01-EW MH
Status:	ISSUED
Valuation:	$119,000.00
Contractor Company:	
Contractor Name:	W MAYS INC

ADJOINING PROPERTY FINDINGS

Date:	**8/7/2008**
Permit Type:	**EW MH**
Description:	**INTERIOR REMODELING OF OFFICES ON THE 4TH FLOOR, NEW PARTITIONS,HVAC, SPRINKLERS AND PLUMBING. NO CHANGE TO ZONING, USE, OCCUPANCY OR EGRESS. PROFESSIONAL CERTIFICATION OF JOB.**
Permit Description:	**EQUIPMENT WORK MECHANICAL/HVAC**
Work Class:	
Proposed Use:	OTHER COM
Permit Number:	310184396-01-EW MH
Status:	ISSUED
Valuation:	$972,000.00
Contractor Company:	
Contractor Name:	J.W. MAYS, INC, J.W. MAYS INC, J.W.MAYS INC

Date:	**8/7/2008**
Permit Type:	**EW OT**
Description:	**INTERIOR REMODELING OF OFFICES ON THE 4TH FLOOR, NEW PARTITIONS,HVAC, SPRINKLERS AND PLUMBING. NO CHANGE TO ZONING, USE, OCCUPANCY OR EGRESS. PROFESSIONAL CERTIFICATION OF JOB.**
Permit Description:	**EQUIPMENT WORK OTHER CONSTRUCTION EQUIPMENT**
Work Class:	
Proposed Use:	OTHER COM
Permit Number:	310184396-01-EW OT
Status:	ISSUED
Valuation:	$972,000.00
Contractor Company:	
Contractor Name:	J.W. MAYS, INC, J.W. MAYS INC, J.W.MAYS INC

ADJOINING PROPERTY FINDINGS

Date:	**6/13/2008**
Permit Type:	**EQ SH**
Description:	**INSTALL SIDEWALK SHED A TOTAL OF 54 L.F AT 9 BOND STREET. DURING REMEDIAL REPAIRS, WORK SHALL COMPLY WITH LL 33/91. NO CHANGE IN USE, EGRESS OR OCCUPANCY.**
Permit Description:	**CONSTRUCTION EQUIPMENT SIDEWALK SHED**
Work Class:	
Proposed Use:	OTHER E
Permit Number:	310155024-01-EQ SH
Status:	ISSUED
Valuation:	$0.00
Contractor Company:	
Contractor Name:	EVEREST SCAFFOLDING INC

Date:	**5/28/2008**
Permit Type:	
Description:	
Permit Description:	
Work Class:	
Proposed Use:	
Permit Number:	B304696
Status:	CLOSED/CANCELLED
Valuation:	$0.00
Contractor Company:	
Contractor Name:	BOROWIDE ELECT'L CONTR'S

ADJOINING PROPERTY FINDINGS

Date:	**3/25/2008**
Permit Type:	**EW OT**
Description:	**Installation of new elevator shafts in existing building. Elevator machines to be filed under separate elevator application.**
Permit Description:	**EQUIPMENT WORK OTHER CONSTRUCTION EQUIPMENT**
Work Class:	
Proposed Use:	OTHER
Permit Number:	302254263-01-EW OT
Status:	ISSUED
Valuation:	$400,000.00
Contractor Company:	
Contractor Name:	ANTHONY GALLINA HEAT&MECH, ANTHONY GALLINA H&M CORP

Date:	**3/25/2008**
Permit Type:	**EQ FN**
Description:	**Installation of wood fence filed in conjunction with Alt. 2 DOB#302254263.**
Permit Description:	**CONSTRUCTION EQUIPMENT FENCE**
Work Class:	
Proposed Use:	OTHER
Permit Number:	302383908-01-EQ FN
Status:	ISSUED
Valuation:	$0.00
Contractor Company:	
Contractor Name:	ANTHONY GALLINA HEAT&MECH, ANTHONY GALLINA H&M CORP

Date:	**7/20/2007**
Permit Type:	**EQ FN**
Description:	**Installation of wood fence filed in conjunction with Alt. 2 DOB#302254263.**
Permit Description:	**CONSTRUCTION EQUIPMENT FENCE**
Work Class:	
Proposed Use:	OTHER
Permit Number:	302383908-01-EQ FN
Status:	ISSUED
Valuation:	$0.00
Contractor Company:	
Contractor Name:	ZM CONSTRUCTION LLC

ADJOINING PROPERTY FINDINGS

Date:	**11/17/2006**
Permit Type:	**EW OT**
Description:	**Installation of new elevator shafts in existing building. Elevator machines to be filed under separate elevator application.**
Permit Description:	**EQUIPMENT WORK OTHER CONSTRUCTION EQUIPMENT**
Work Class:	
Proposed Use:	OTHER
Permit Number:	302254263-01-EW OT
Status:	ISSUED
Valuation:	$400,000.00
Contractor Company:	
Contractor Name:	ZM CONSTRUCTION LLC

Date:	**3/29/2006**
Permit Type:	**EW SP**
Description:	**Relocation of 132 sprinkler heads, filed in conjunction with Alteration Type 2, DOB #302061364. No change to zoning, use, occupancy or egress. Professional certification of plans.**
Permit Description:	**EQUIPMENT WORK SPRINKLER**
Work Class:	
Proposed Use:	OTHER
Permit Number:	302088210-01-EW SP
Status:	ISSUED
Valuation:	$26,400.00
Contractor Company:	
Contractor Name:	V.I.P FIRE SPRINKLERS INC, VIP FIRE SPRINKLERS INC

ADJOINING PROPERTY FINDINGS

Date: **3/22/2006**
Permit Type:
Description:

Permit Description:
Work Class:
Proposed Use:
Permit Number: B277281
Status: AWAITING INSPECTION REQUEST
Valuation: $0.00
Contractor Company:
Contractor Name: DECAP INSTALLATIONS, INC.

Date: **3/2/2006**
Permit Type:
Description:

Permit Description:
Work Class:
Proposed Use:
Permit Number: B276504
Status: COMPLETED
Valuation: $0.00
Contractor Company:
Contractor Name: NIDETCH ELEC. CO. INC.

Date: **2/6/2006**
Permit Type: **PL**
Description: **Interior remodelling on 4th Floor, new partitions and plumbing. No change to zoning, use, occupancy or egress. Professional certification of job.**

Permit Description: **PLUMBING**
Work Class:
Proposed Use: OTHER
Permit Number: 302061364-01-PL
Status: ISSUED
Valuation: $178,000.00
Contractor Company:
Contractor Name: NORTON MECHANICAL II INC, NORTON MECHANICAL INC., NORTON MECHANICAL, NORTON MECHANICAL 11 INC, NORTO

ADJOINING PROPERTY FINDINGS

Date:	**1/19/2006**
Permit Type:	**EW OT**
Description:	**Interior remodelling on 4th Floor, new partitions and plumbing. No change to zoning, use, occupancy or egress. Professional certification of job.**
Permit Description:	**EQUIPMENT WORK OTHER CONSTRUCTION EQUIPMENT**
Work Class:	
Proposed Use:	OTHER
Permit Number:	302061364-01-EW OT
Status:	ISSUED
Valuation:	$178,000.00
Contractor Company:	
Contractor Name:	J.W. MAYS, INC, J.W. MAYS INC, J.W.MAYS INC

Date:	**12/7/2005**
Permit Type:	**EW OT**
Description:	**FACADE WORK FOR PARAPET REPAIRS AND REPLACEMENT OF LINTELS, ANGLES & STONE VENEER PANEL. EQ FILED UNDER D.O.B. APPLICATION # 301998970. PROFESSIONAL CERTIFICATION OF JOB. NO CHANGE TO ZONING, USE, OCCUPANCY OR EGRESS.**
Permit Description:	**EQUIPMENT WORK OTHER CONSTRUCTION EQUIPMENT**
Work Class:	
Proposed Use:	OTHER
Permit Number:	302046505-01-EW OT
Status:	ISSUED
Valuation:	$40,000.00
Contractor Company:	
Contractor Name:	J.W. MAYS, INC, J.W. MAYS INC, J.W.MAYS INC

ADJOINING PROPERTY FINDINGS

Date:	**9/7/2005**
Permit Type:	**EQ SH**
Description:	**PROPOSED INSTALLATION OF 177 LINEAR FEET OF HEAVY DUTY SIDEWALK SHED FOR REMEDIAL REPAIRS. SIDEWALK SHED SHALL COMPLY WITH LL 33/91. NO CHNAGE IN USE, OCCUPANCY OR EGRESS UNDER THIS APPLICATION. LIVE LOAD 300 PSF. STORAGE PERMITTED ON SIDEWALK SHED IF REQUIRED. BSA 351-74-SM.**
Permit Description:	**CONSTRUCTION EQUIPMENT SIDEWALK SHED**
Work Class:	
Proposed Use:	OTHER
Permit Number:	301998970-01-EQ SH
Status:	ISSUED
Valuation:	$0.00
Contractor Company:	
Contractor Name:	SPRING SCAFFOLDING, SPRING SCAFF., SPRING SCAFF, SPRING SCAFF, SPRING SCAFF., SPRING SCAFFODING, Z

Date:	**9/7/2005**
Permit Type:	**EQ SF**
Description:	**PROPOSED INSTALLATION OF 177 LINEAR FEET X 45 FEET HIGH HEAVY DUTY PIPE SCAFFOLD FOR REMEDIAL REPAIRS. SIDEWALK SHED FILED UNDER SEPARATE APPLICATION. NO CHANGE IN USE, OCCUPANCY OR EGRESS UNDER THIS APPLICATION.**
Permit Description:	**CONSTRUCTION EQUIPMENT SCAFFOLD**
Work Class:	
Proposed Use:	OTHER
Permit Number:	301999005-01-EQ SF
Status:	ISSUED
Valuation:	$0.00
Contractor Company:	
Contractor Name:	SPRING SCAFFOLDING, SPRING SCAFF., SPRING SCAFF, SPRING SCAFF, SPRING SCAFF., SPRING SCAFFODING, Z

ADJOINING PROPERTY FINDINGS

Date:	**1/12/2005**
Permit Type:	**SG**
Description:	
Permit Description:	**SIGN**
Work Class:	
Proposed Use:	
Permit Number:	301875371-01-SG
Status:	ISSUED
Valuation:	$0.00
Contractor Company:	
Contractor Name:	NEW YORK SIGN CITY INC, NEW YORK SIGN CITY INC., NEW YORK SIGN CONTRACTORS INC, NEW YORK SIGN CONTR

Date:	**12/23/2004**
Permit Type:	**SG**
Description:	**NON ILLUMINATED NON ADVERTISING ACCESSORY WALL SIGN WORDING-GRACE INSTITUTE OF BUSINESS TECHNOLOGY-SEE COMMENT SECTION SIZE- 138 SQ FT NOT WITHIN VIEW OF AN ARTERIAL HIGHWAY OR PUBLIC PARK OF 1/2 ACRE OR MORE NO CHANGE TO USE, EGRESS OR**
Permit Description:	**SIGN**
Work Class:	SIGN
Proposed Use:	
Permit Number:	301875371-01-SG
Status:	P/E DISAPPROVED
Valuation:	$0.00
Contractor Company:	
Contractor Name:	

ADJOINING PROPERTY FINDINGS

Date:	**6/25/2004**
Permit Type:	**AL**
Description:	**FIRE PROTECTION PLAN IS BEING FILED FOR 4 TAX LOTS (18, 29, 7 AND 36) WHICH FUNCTION AS ONE BUILDING WITH ONE ENTRANCE LOBBY LOCATED AT 9 BOND STREET. UPPER FLOORS OF BUILDINGS UTILIZE SHARED EGRESS STAIRS TO STREET.**
Permit Description:	**ALTERATION**
Work Class:	
Proposed Use:	OTHER
Permit Number:	301798696-01-AL
Status:	ISSUED
Valuation:	$1,000.00
Contractor Company:	
Contractor Name:	J.W. MAYS, INC, J.W. MAYS INC, J.W.MAYS INC

Date:	**6/15/2004**
Permit Type:	**EW MH**
Description:	**Interior remodelling on third floor, new partitions, plumbing, new ductwork. No change to zoning, use, occupancy or egress. Professional certification of job.**
Permit Description:	**EQUIPMENT WORK MECHANICAL/HVAC**
Work Class:	
Proposed Use:	OTHER
Permit Number:	301755232-01-EW MH
Status:	ISSUED
Valuation:	$200,000.00
Contractor Company:	
Contractor Name:	J.W. MAYS, INC, J.W. MAYS INC, J.W.MAYS INC

ADJOINING PROPERTY FINDINGS

Date:	**6/15/2004**
Permit Type:	**EW OT**
Description:	**Interior remodelling on third floor, new partitions, plumbing, new ductwork. No change to zoning, use, occupancy or egress. Professional certification of job.**
Permit Description:	**EQUIPMENT WORK OTHER CONSTRUCTION EQUIPMENT**
Work Class:	
Proposed Use:	OTHER
Permit Number:	301755232-01-EW OT
Status:	ISSUED
Valuation:	$200,000.00
Contractor Company:	
Contractor Name:	J.W. MAYS, INC, J.W. MAYS INC, J.W.MAYS INC

Date:	**3/25/2004**
Permit Type:	**EQ SH**
Description:	**INSTALLATION OF A HEAVY DUTY SIDEWALK SHED 60' DURING MASONRY REPAIR (BRICK REPAIR AND PAINTING). NO CHANGE IN USE, EGRESS OR OCCUPANCY. SHED TO COMPLY WITH LL33/91 AND TPPN 9/99.**
Permit Description:	**CONSTRUCTION EQUIPMENT SIDEWALK SHED**
Work Class:	
Proposed Use:	OTHER
Permit Number:	301551247-01-EQ SH
Status:	ISSUED
Valuation:	$0.00
Contractor Company:	
Contractor Name:	SPRING SCAFFOLDING, SPRING SCAFF., SPRING SCAFF, SPRING SCAFF, SPRING SCAFF., SPRING SCAFFODING, Z

ADJOINING PROPERTY FINDINGS

Date:	**3/18/2004**
Permit Type:	**AL**
Description:	**Administrtive Alteration Type I to change use from department store to a combination of department store, offices, stores and school. All interior work done under separate Alteration Type II's.**
Permit Description:	**ALTERATION**
Work Class:	
Proposed Use:	OTHER E
Permit Number:	301691220-01-AL
Status:	ISSUED
Valuation:	$2,500.00
Contractor Company:	
Contractor Name:	J W MAYS INC

Date:	**3/11/2004**
Permit Type:	**EW SP**
Description:	**Herewith filing for the modification of the existing sprinkler system on the fifth floor. There is no change to use, egress or occupancy under this application.**
Permit Description:	**EQUIPMENT WORK SPRINKLER**
Work Class:	
Proposed Use:	OTHER
Permit Number:	301439995-01-EW SP
Status:	ISSUED
Valuation:	$38,000.00
Contractor Company:	
Contractor Name:	HEADS UP FIRE SPRINKLER

ADJOINING PROPERTY FINDINGS

Date:	**2/12/2004**
Permit Type:	**PL**
Description:	**Interior remodelling on fifth floor, new partitions, plumbing roof-top HVAC units, new ductwork. No change to zoining, use, occupancy or egress. Professional certification of job.**
Permit Description:	**PLUMBING**
Work Class:	
Proposed Use:	OTHER
Permit Number:	301440215-01-PL
Status:	ISSUED
Valuation:	$415,000.00
Contractor Company:	
Contractor Name:	NORTON MECHANICAL II INC, NORTON MECHANICAL INC., NORTON MECHANICAL, NORTON MECHANICAL 11 INC, NORTO

Date:	**2/10/2004**
Permit Type:	**EW MH**
Description:	**Interior remodelling on fifth floor, new partitions, plumbing roof-top HVAC units, new ductwork. No change to zoining, use, occupancy or egress. Professional certification of job.**
Permit Description:	**EQUIPMENT WORK MECHANICAL/HVAC**
Work Class:	
Proposed Use:	OTHER
Permit Number:	301440215-01-EW MH
Status:	ISSUED
Valuation:	$415,000.00
Contractor Company:	
Contractor Name:	J.W. MAYS, INC, J.W. MAYS INC, J.W.MAYS INC

ADJOINING PROPERTY FINDINGS

Date:	**2/10/2004**
Permit Type:	**EW OT**
Description:	**Interior remodelling on fifth floor, new partitions, plumbing roof-top HVAC units, new ductwork. No change to zoining, use, occupancy or egress. Professional certification of job.**
Permit Description:	**EQUIPMENT WORK OTHER CONSTRUCTION EQUIPMENT**
Work Class:	
Proposed Use:	OTHER
Permit Number:	301440215-01-EW OT
Status:	ISSUED
Valuation:	$415,000.00
Contractor Company:	
Contractor Name:	J.W. MAYS, INC, J.W. MAYS INC, J.W.MAYS INC

Date:	**2/9/2004**
Permit Type:	**EW MH**
Description:	**Interior remodeling of third floor. New partitions, plumbing, roof-top air condisioners, new ductwork and modification to sprinkler system. No change to zoning, use, egress or occupancy. Professional certification of job.**
Permit Description:	**EQUIPMENT WORK MECHANICAL/HVAC**
Work Class:	
Proposed Use:	OTHER
Permit Number:	301657428-01-EW MH
Status:	ISSUED
Valuation:	$470,000.00
Contractor Company:	
Contractor Name:	J.W. MAYS

ADJOINING PROPERTY FINDINGS

Date:	**2/9/2004**
Permit Type:	**EW OT**
Description:	**Interior remodeling of third floor. New partitions, plumbing, roof-top air condisioners, new ductwork and modification to sprinkler system. No change to zoning, use, egress or occupancy. Professional certification of job.**
Permit Description:	**EQUIPMENT WORK OTHER CONSTRUCTION EQUIPMENT**
Work Class:	
Proposed Use:	OTHER
Permit Number:	301657428-01-EW OT
Status:	ISSUED
Valuation:	$470,000.00
Contractor Company:	
Contractor Name:	J.W. MAYS, INC, J.W. MAYS INC, J.W.MAYS INC

Date:	**1/23/2004**
Permit Type:	**EW SP**
Description:	**Interior remodeling of third floor. New partitions, plumbing, roof-top air condisioners, new ductwork and modification to sprinkler system. No change to zoning, use, egress or occupancy. Professional certification of job.**
Permit Description:	**EQUIPMENT WORK SPRINKLER**
Work Class:	
Proposed Use:	OTHER
Permit Number:	301657428-01-EW SP
Status:	ISSUED
Valuation:	$470,000.00
Contractor Company:	
Contractor Name:	HEADS UP FIRE SPRINKLER

ADJOINING PROPERTY FINDINGS

Date:	**11/13/2003**
Permit Type:	**EW MH**
Description:	**Interior remodeling of third floor. New partitions, plumbing, roof-top air condisioners, new ductwork and modification to sprinkler system. No change to zoning, use, egress or occupancy. Professional certification of job.**
Permit Description:	**EQUIPMENT WORK MECHANICAL/HVAC**
Work Class:	
Proposed Use:	OTHER
Permit Number:	301657428-01-EW MH
Status:	ISSUED
Valuation:	$470,000.00
Contractor Company:	
Contractor Name:	J.W. MAYS

Date:	**11/13/2003**
Permit Type:	**PL**
Description:	**Interior remodeling of third floor. New partitions, plumbing, roof-top air condisioners, new ductwork and modification to sprinkler system. No change to zoning, use, egress or occupancy. Professional certification of job.**
Permit Description:	**PLUMBING**
Work Class:	
Proposed Use:	OTHER
Permit Number:	301657428-01-PL
Status:	ISSUED
Valuation:	$470,000.00
Contractor Company:	
Contractor Name:	NORTON MECHANICAL II INC, NORTON MECHANICAL INC., NORTON MECHANICAL, NORTON MECHANICAL 11 INC, NORTO

ADJOINING PROPERTY FINDINGS

Date:	**10/22/2003**
Permit Type:	**EW OT**
Description:	**Interior remodeling of third floor. New partitions, plumbing, roof-top air condisioners, new ductwork and modification to sprinkler system. No change to zoning, use, egress or occupancy. Professional certification of job.**
Permit Description:	**EQUIPMENT WORK OTHER CONSTRUCTION EQUIPMENT**
Work Class:	
Proposed Use:	OTHER
Permit Number:	301657428-01-EW OT
Status:	ISSUED
Valuation:	$470,000.00
Contractor Company:	
Contractor Name:	J.W. MAYS, INC, J.W. MAYS INC, J.W.MAYS INC

Date:	**8/28/2003**
Permit Type:	**EW OT**
Description:	**7186247000**
Permit Description:	**EQUIPMENT WORK OTHER CONSTRUCTION EQUIPMENT**
Work Class:	
Proposed Use:	OTHER
Permit Number:	301628451-01-EW OT
Status:	ISSUED
Valuation:	$65,000.00
Contractor Company:	
Contractor Name:	J W MAYS INC

ADJOINING PROPERTY FINDINGS

Date:	**6/17/2003**
Permit Type:	**EQ SH**
Description:	**INSTALLATION OF A HEAVY DUTY SIDEWALK SHED 60' DURING MASONRY REPAIR (BRICK REPAIR AND PAINTING). NO CHANGE IN USE, EGRESS OR OCCUPANCY. SHED TO COMPLY WITH LL33/91 AND TPPN 9/99.**
Permit Description:	**CONSTRUCTION EQUIPMENT SIDEWALK SHED**
Work Class:	
Proposed Use:	OTHER
Permit Number:	301551247-01-EQ SH
Status:	ISSUED
Valuation:	$0.00
Contractor Company:	
Contractor Name:	SPRING SCAFFOLDING, SPRING SCAFF., SPRING SCAFF, SPRING SCAFF, SPRING SCAFF., SPRING SCAFFODING, Z

Date:	**1/16/2003**
Permit Type:	
Description:	
Permit Description:	
Work Class:	
Proposed Use:	
Permit Number:	B235243
Status:	COMPLETED
Valuation:	$0.00
Contractor Company:	
Contractor Name:	L & L ELEC. & POWER CORP.

ADJOINING PROPERTY FINDINGS

Date: **3/1/2002**
Permit Type:
Description:

Permit Description:
Work Class:
Proposed Use:
Permit Number: B223211
Status: COMPLETED
Valuation: $0.00
Contractor Company:
Contractor Name: L & L ELEC. & POWER CORP.

Date: **1/13/2000**
Permit Type:
Description:

Permit Description:
Work Class:
Proposed Use:
Permit Number: M185601
Status: COMPLETED
Valuation: $0.00
Contractor Company:
Contractor Name: BLUE RIBBON ELEC'L CONTRS

Date: **5/10/1999**
Permit Type:
Description:

Permit Description:
Work Class:
Proposed Use:
Permit Number: B189213
Status: COMPLETED
Valuation: $0.00
Contractor Company:
Contractor Name: GEORGE F. KOLSCH, INC.

ADJOINING PROPERTY FINDINGS

Date: **10/20/1994**
Permit Type:
Description:

Permit Description:
Work Class:
Proposed Use:
Permit Number: B132824
Status: CLOSED/CANCELLED
Valuation: $0.00
Contractor Company:
Contractor Name: J. W. MAYS

Date: **7/28/1993**
Permit Type:
Description:

Permit Description:
Work Class:
Proposed Use:
Permit Number: B115224
Status: COMPLETED
Valuation: $0.00
Contractor Company:
Contractor Name: T.G.S. ELECTRIC INC.

Date: **3/24/1992**
Permit Type:
Description:

Permit Description:
Work Class:
Proposed Use:
Permit Number: R033350
Status: COMPLETED
Valuation: $0.00
Contractor Company:
Contractor Name: ALL WAYS ELECTRIC CORP.W

ADJOINING PROPERTY FINDINGS

Date: **2/14/1991**
Permit Type:
Description:

Permit Description:
Work Class:
Proposed Use:
Permit Number: B080065
Status: COMPLETED
Valuation: $0.00
Contractor Company:
Contractor Name: BERNARDO ELECTRIC CO.

Date: **2/14/1991**
Permit Type:
Description:

Permit Description:
Work Class:
Proposed Use:
Permit Number: B080069
Status: COMPLETED
Valuation: $0.00
Contractor Company:
Contractor Name: BERNARDO ELECTRIC CO.

Date: **8/15/1990**
Permit Type:
Description:

Permit Description:
Work Class:
Proposed Use:
Permit Number: M071492
Status: COMPLETED
Valuation: $0.00
Contractor Company:
Contractor Name: FROEDER ELECTRIC

ADJOINING PROPERTY FINDINGS

Date: **7/23/1990**
Permit Type:
Description:

Permit Description:
Work Class:
Proposed Use:
Permit Number: M070546
Status: CLOSED/CANCELLED
Valuation: $0.00
Contractor Company:
Contractor Name: FROEDER ELECTRIC

Date: **4/11/1990**
Permit Type:
Description:

Permit Description:
Work Class:
Proposed Use:
Permit Number: B066189
Status: CLOSED/CANCELLED
Valuation: $0.00
Contractor Company:
Contractor Name: J. W. MAYS

Date: **12/12/1989**
Permit Type:
Description:

Permit Description:
Work Class:
Proposed Use:
Permit Number: B060954
Status: CLOSED/CANCELLED
Valuation: $0.00
Contractor Company:
Contractor Name: J. W. MAYS

ADJOINING PROPERTY FINDINGS

Date: **10/6/1989**
Permit Type:
Description:

Permit Description:
Work Class:
Proposed Use:
Permit Number: B058526
Status: COMPLETED
Valuation: $0.00
Contractor Company:
Contractor Name: J. W. MAYS

Date: **3/22/1988**
Permit Type:
Description:

Permit Description:
Work Class:
Proposed Use:
Permit Number: B035151
Status: COMPLETED
Valuation: $0.00
Contractor Company:
Contractor Name: THE MAINTENANCE CO., INC.

ADJOINING PROPERTY FINDINGS

BROADWAY

578 BROADWAY

Date:	**3/22/2012**
Permit Type:	**PL**
Description:	
Permit Description:	**PLUMBING**
Work Class:	
Proposed Use:	
Permit Number:	301864935-01-PL
Status:	ISSUED
Valuation:	$0.00
Contractor Company:	
Contractor Name:	FIRST CHOICE PLUMBING COR

Date:	**8/26/2010**
Permit Type:	**EW BL**
Description:	
Permit Description:	**EQUIPMENT WORK BOILER**
Work Class:	
Proposed Use:	
Permit Number:	302051785-01-EW BL
Status:	ISSUED
Valuation:	$0.00
Contractor Company:	
Contractor Name:	FIRST CHOICE PLUMBING COR

ADJOINING PROPERTY FINDINGS

Date: **5/11/2009**
Permit Type: **PL**
Description:

Permit Description: **PLUMBING**
Work Class:
Proposed Use:
Permit Number: 104659077-02-PL
Status: ISSUED
Valuation: $0.00
Contractor Company:
Contractor Name: ARA PLUMBING CORP

Date: **6/6/2008**
Permit Type: **EW BL**
Description: **Application herewith filed to submit Boiler Work Type. All plumbing work filed and approved under Alteration Type I #301864935**

Permit Description: **EQUIPMENT WORK BOILER**
Work Class:
Proposed Use: OTHER
Permit Number: 302051785-01-EW BL
Status: ISSUED
Valuation: $9,000.00
Contractor Company:
Contractor Name: FIRST CHOICE PLUMBING COR

Date: **5/28/2008**
Permit Type: **PL**
Description:

Permit Description: **PLUMBING**
Work Class:
Proposed Use: OTHER RES
Permit Number: 301864935-01-PL
Status: ISSUED
Valuation: $85,000.00
Contractor Company:
Contractor Name: FIRST CHOICE PLUMBING COR

ADJOINING PROPERTY FINDINGS

Date:	**5/19/2008**
Permit Type:	**PL**
Description:	**Installation of HVAC Equipment, associated piping, ductwork and plumbing fixtures on part of the Cellar & 1st floor in space occupied by Forever 21, Inc, including various piping changes on part of the sub-cellar and cellar. No change in egress, use or occupancy.**
Permit Description:	**PLUMBING**
Work Class:	
Proposed Use:	OTHER
Permit Number:	104659077-02-PL
Status:	ISSUED
Valuation:	$180,000.00
Contractor Company:	
Contractor Name:	ARA PLUMBING CORP

Date:	**11/29/2007**
Permit Type:	
Description:	
Permit Description:	
Work Class:	Commercial Misc
Proposed Use:	
Permit Number:	BP07-404
Status:	
Valuation:	$0.00
Contractor Company:	
Contractor Name:	

ADJOINING PROPERTY FINDINGS

Date:	**4/26/2007**
Permit Type:	**EW SP**
Description:	**INSTALLATION OF SPRINKLERS TO EXISTINGSYSTEM AS PER PLANS FILED. NO CHANGE TO USE, EGRESS OR OCCUPANCY.**
Permit Description:	**EQUIPMENT WORK SPRINKLER**
Work Class:	
Proposed Use:	OTHER
Permit Number:	104733120-01-EW SP
Status:	ISSUED
Valuation:	$53,000.00
Contractor Company:	
Contractor Name:	CAPITOL FIRE SPKL CO,INC, CAPITOL SPRINKLER SERV CP

Date:	**3/8/2007**
Permit Type:	
Description:	
Permit Description:	
Work Class:	
Proposed Use:	
Permit Number:	M264151
Status:	COMPLETED
Valuation:	$0.00
Contractor Company:	
Contractor Name:	ALL-NU ELEC'L CONTR'G COR

ADJOINING PROPERTY FINDINGS

Date:	**3/5/2007**
Permit Type:	**PL**
Description:	**Installation of HVAC Equipment, associated piping, ductwork and plumbing fixtures on part of the Cellar & 1st floor in space occupied by Forever 21, Inc, including various piping changes on part of the sub-cellar and cellar. No change in egress, use or occupancy.**
Permit Description:	**PLUMBING**
Work Class:	
Proposed Use:	OTHER
Permit Number:	104659077-02-PL
Status:	ISSUED
Valuation:	$180,000.00
Contractor Company:	
Contractor Name:	ARA PLUMBING CORP

Date:	**2/1/2007**
Permit Type:	**EW OT**
Description:	**Installation of partitions and suspended ceiling on part of the Cellar & 1st floor in space occupied by Forever 21, including installation of elevator and escalator pit enclosure partitions in sub-cellar.**
Permit Description:	**EQUIPMENT WORK OTHER CONSTRUCTION EQUIPMENT**
Work Class:	
Proposed Use:	OTHER
Permit Number:	104659077-01-EW OT
Status:	ISSUED
Valuation:	$350,000.00
Contractor Company:	
Contractor Name:	DONALD R. BORG. CONSTR. C

ADJOINING PROPERTY FINDINGS

Date:	**2/1/2007**
Permit Type:	**EW MH**
Description:	**Installation of HVAC Equipment, associated piping, ductwork and plumbing fixtures on part of the Cellar & 1st floor in space occupied by Forever 21, Inc, including various piping changes on part of the sub-cellar and cellar. No change in egress, use or occupancy.**
Permit Description:	**EQUIPMENT WORK MECHANICAL/HVAC**
Work Class:	
Proposed Use:	OTHER
Permit Number:	104659077-02-EW MH
Status:	ISSUED
Valuation:	$180,000.00
Contractor Company:	
Contractor Name:	DONALD R. BORG. CONSTR. C

Date:	**2/1/2007**
Permit Type:	**EW OT**
Description:	**Installation of structural steel on underside of Cellar and 1st floor slab to create openings for escalator and elevator in space occupied by Forever 21 Inc, including installation of concrete pads & columns in Sub-Cellar and installation of structural steel above 1st floor to support Mechanical**
Permit Description:	**EQUIPMENT WORK OTHER CONSTRUCTION EQUIPMENT**
Work Class:	
Proposed Use:	OTHER
Permit Number:	104659077-03-EW OT
Status:	ISSUED
Valuation:	$100,000.00
Contractor Company:	
Contractor Name:	DONALD R. BORG. CONSTR. C

ADJOINING PROPERTY FINDINGS

Date:	**1/26/2007**
Permit Type:	**EW OT**
Description:	**Removal of portion of Cellar slab and portion of floor construction on 1st floor for future elevator, escalator and HVAC ductwork in space occupied by Forever 21. No change in egress, use or occupancy.**
Permit Description:	**EQUIPMENT WORK OTHER CONSTRUCTION EQUIPMENT**
Work Class:	
Proposed Use:	OTHER
Permit Number:	104531179-01-EW OT
Status:	ISSUED
Valuation:	$30,000.00
Contractor Company:	
Contractor Name:	DONALD R. BORG. CONSTR. C

Date:	**1/23/2006**
Permit Type:	**EW BL**
Description:	**Application herewith filed to submit Boiler Work Type. All plumbing work filed and approved under Alteration Type I #301864935**
Permit Description:	**EQUIPMENT WORK BOILER**
Work Class:	
Proposed Use:	OTHER
Permit Number:	302051785-01-EW BL
Status:	ISSUED
Valuation:	$9,000.00
Contractor Company:	
Contractor Name:	CATMAN PLUMBING INC

ADJOINING PROPERTY FINDINGS

Date:	**7/20/2005**
Permit Type:	**PL**
Description:	**Mechanical, Plumbing and Sprinkler work in conjunction with the renovation of an existing office at the third floor. No change to use, occupancy, or egress.**
Permit Description:	**PLUMBING**
Work Class:	
Proposed Use:	OTHER
Permit Number:	104084580-03-PL
Status:	ISSUED
Valuation:	$23,000.00
Contractor Company:	
Contractor Name:	WDF INC, WDF INC., GPC GRP. INC, GPC GRP. INC., GPC GROUP INC, GPC GROUP,INC, GPC GRP INC, GPC GROUP

Date:	**5/23/2005**
Permit Type:	
Description:	
Permit Description:	
Work Class:	
Proposed Use:	
Permit Number:	B267516
Status:	COMPLETED
Valuation:	$0.00
Contractor Company:	
Contractor Name:	ERIC & NG ELEC'L, INC.

Date:	**4/28/2005**
Permit Type:	**PL**
Description:	
Permit Description:	**PLUMBING**
Work Class:	
Proposed Use:	OTHER RES
Permit Number:	301864935-01-PL
Status:	ISSUED
Valuation:	$85,000.00
Contractor Company:	
Contractor Name:	CATMAN PLUMBING INC

ADJOINING PROPERTY FINDINGS

Date: **4/21/2005**
Permit Type: **AL**
Description:

Permit Description: **ALTERATION**
Work Class:
Proposed Use: OTHER RES
Permit Number: 301864935-01-AL
Status: ISSUED
Valuation: $85,000.00
Contractor Company:
Contractor Name: FULLERTONGENE. CONSTR., FULLERTON GENERAL CONSTR INC, FULLERTON GEN CONTR, FULLERTON GENERAL CONSTRU

Date: **4/21/2005**
Permit Type: **EQ FN**
Description:

Permit Description: **CONSTRUCTION EQUIPMENT FENCE**
Work Class:
Proposed Use: OTHER RES
Permit Number: 301864935-01-EQ FN
Status: ISSUED
Valuation: $85,000.00
Contractor Company:
Contractor Name: FULLERTONGENE. CONSTR., FULLERTON GENERAL CONSTR INC, FULLERTON GEN CONTR, FULLERTON GENERAL CONSTRU

ADJOINING PROPERTY FINDINGS

Date:	**4/21/2005**
Permit Type:	**EQ SH**
Description:	**INSTALL HEAVY DUTY SIDEWALK SHED 25 FT LONG AT 578 BROADWAY - DURING REMEDIAL REPAIRS. WORK SHALL COMPLY WITH LL33/91. NO CHANGE IN OCCUPANCY USE OR EGRESS FILED ON THIS APPLICATION.**
Permit Description:	**CONSTRUCTION EQUIPMENT SIDEWALK SHED**
Work Class:	
Proposed Use:	OTHER
Permit Number:	301936877-01-EQ SH
Status:	ISSUED
Valuation:	$0.00
Contractor Company:	
Contractor Name:	ROCKLEDGE SCAFFOLDING, ROCKLEDGE SCAFF., ROCKLEGE SCAFF, ROCKLDEGE SCAFFOLD, ROCKLEGE SCAFF., ROCKLE

Date:	**4/20/2005**
Permit Type:	**EW OT**
Description:	**Renovation of an existing office to include: General Construction as per plans filed herewith. No change to use, egress, or occupancy.**
Permit Description:	**EQUIPMENT WORK OTHER CONSTRUCTION EQUIPMENT**
Work Class:	
Proposed Use:	OTHER
Permit Number:	104084580-01-EW OT
Status:	ISSUED
Valuation:	$24,000.00
Contractor Company:	
Contractor Name:	BALL CONSTRUCTION LP

ADJOINING PROPERTY FINDINGS

Date:	**4/20/2005**
Permit Type:	**EW MH**
Description:	**Mechanical, Plumbing and Sprinkler work in conjunction with the renovation of an existing office at the third floor. No change to use, occupancy, or egress.**
Permit Description:	**EQUIPMENT WORK MECHANICAL/HVAC**
Work Class:	
Proposed Use:	OTHER
Permit Number:	104084580-03-EW MH
Status:	ISSUED
Valuation:	$23,000.00
Contractor Company:	
Contractor Name:	BALL CONSTRUCTION LP

Date:	**4/18/2005**
Permit Type:	**EQ SH**
Description:	**INSTALL HEAVY DUTY SIDEWALK SHED A TOTAL OF 25 FT LONG AT 578 BROADWAY. - DURING REMEDIAL REPAIRS. WORK TO COMPL WITH LL33/91. LL33/91. NO CHANGE IN OCCUPANCY USE OR EGRESS FILED ON THIS APPLICATION.**
Permit Description:	**CONSTRUCTION EQUIPMENT SIDEWALK SHED**
Work Class:	
Proposed Use:	OTHER
Permit Number:	104086800-01-EQ SH
Status:	ISSUED
Valuation:	$0.00
Contractor Company:	
Contractor Name:	ROCKLEDGE SCAFFOLD CORP

ADJOINING PROPERTY FINDINGS

Date: **4/5/1995**
Permit Type:
Description:

Permit Description:
Work Class:
Proposed Use:
Permit Number: M130454
Status: COMPLETED
Valuation: $0.00
Contractor Company:
Contractor Name: NORTHGATE ELECTRIC CORP.

Date: **12/2/1993**
Permit Type:
Description:

Permit Description:
Work Class:
Proposed Use:
Permit Number: B120209
Status: COMPLETED
Valuation: $0.00
Contractor Company:
Contractor Name: LENLITE ELECTRICAL CONT'G

Date: **4/21/1989**
Permit Type:
Description:

Permit Description:
Work Class:
Proposed Use:
Permit Number: M051286
Status: COMPLETED
Valuation: $0.00
Contractor Company:
Contractor Name: BLH ELECT'L CONTRS. INC.

ADJOINING PROPERTY FINDINGS

Date: **5/27/1988**
Permit Type:
Description:

Permit Description:
Work Class:
Proposed Use:
Permit Number: M037692
Status: COMPLETED
Valuation: $0.00
Contractor Company:
Contractor Name: SPIELER & RICCA ELEC'L CO

Date: **1/6/1987**
Permit Type:
Description:

Permit Description:
Work Class:
Proposed Use:
Permit Number: M013686
Status: COMPLETED
Valuation: $0.00
Contractor Company:
Contractor Name: SPIELER & RICCA ELEC'L CO

Date: **1/6/1987**
Permit Type:
Description:

Permit Description:
Work Class:
Proposed Use:
Permit Number: M013687
Status: COMPLETED
Valuation: $0.00
Contractor Company:
Contractor Name: SPIELER & RICCA ELEC'L CO

ADJOINING PROPERTY FINDINGS

Date: **8/26/1986**
Permit Type:
Description:

Permit Description:
Work Class:
Proposed Use:
Permit Number: M007570
Status: COMPLETED
Valuation: $0.00
Contractor Company:
Contractor Name: SPIELER & RICCA ELEC'L CO

Date: **5/5/1986**
Permit Type:
Description:

Permit Description:
Work Class:
Proposed Use:
Permit Number: M001436
Status: COMPLETED
Valuation: $0.00
Contractor Company:
Contractor Name: SPIELER & RICCA ELEC'L CO

Date: **4/30/1986**
Permit Type:
Description:

Permit Description:
Work Class:
Proposed Use:
Permit Number: M001008
Status: COMPLETED
Valuation: $0.00
Contractor Company:
Contractor Name: ALPHA-BETA ELEC. CONT. CO

ADJOINING PROPERTY FINDINGS

Date: **2/28/1986**
Permit Type:
Description:

Permit Description:
Work Class:
Proposed Use:
Permit Number: M000182
Status: COMPLETED
Valuation: $0.00
Contractor Company:
Contractor Name: ALY-CINE ELEC. CORP.

Date: **2/18/1986**
Permit Type:
Description:

Permit Description:
Work Class:
Proposed Use:
Permit Number: 047045
Status: COMPLETED
Valuation: $0.00
Contractor Company:
Contractor Name: SPIELER & RICCA ELEC'L CO

Date: **1/24/1986**
Permit Type:
Description:

Permit Description:
Work Class:
Proposed Use:
Permit Number: 045818
Status: COMPLETED
Valuation: $0.00
Contractor Company:
Contractor Name: SPIELER & RICCA ELEC'L CO

ADJOINING PROPERTY FINDINGS

Date: **1/3/1986**
Permit Type:
Description:

Permit Description:
Work Class:
Proposed Use:
Permit Number: 044318
Status: COMPLETED
Valuation: $0.00
Contractor Company:
Contractor Name: SPIELER & RICCA ELEC'L CO

Date: **7/18/1985**
Permit Type:
Description:

Permit Description:
Work Class:
Proposed Use:
Permit Number: 034638
Status: COMPLETED
Valuation: $0.00
Contractor Company:
Contractor Name: SPIELER & RICCA ELEC'L CO

Date: **4/25/1985**
Permit Type:
Description:

Permit Description:
Work Class:
Proposed Use:
Permit Number: 029413
Status: COMPLETED
Valuation: $0.00
Contractor Company:
Contractor Name: FORGIONE ELECTRIC CORP.

ADJOINING PROPERTY FINDINGS

Date: **4/9/1985**
Permit Type:
Description:

Permit Description:
Work Class:
Proposed Use:
Permit Number: 028625
Status: COMPLETED
Valuation: $0.00
Contractor Company:
Contractor Name: AL-MAR ELECTRICAL INC.

Date: **4/9/1985**
Permit Type:
Description:

Permit Description:
Work Class:
Proposed Use:
Permit Number: 028626
Status: COMPLETED
Valuation: $0.00
Contractor Company:
Contractor Name: AL-MAR ELECTRICAL INC.

Date: **3/14/1985**
Permit Type:
Description:

Permit Description:
Work Class:
Proposed Use:
Permit Number: 026373
Status: COMPLETED
Valuation: $0.00
Contractor Company:
Contractor Name: SPIELER & RICCA ELEC'L CO

ADJOINING PROPERTY FINDINGS

579 BROADWAY

Date:	**3/5/2012**
Permit Type:	**EW OT**
Description:	**INTERIOR RENOVATION FOR UNIT 3D. ERECT PARTITIONS, DOORS, CEILINGS, FLOORING, FINISHES, PLUMBING AND MECHANICAL VENTILATION. NO CHANGE IN USE, OCCUPANCY OR EGRESS.**
Permit Description:	**EQUIPMENT WORK OTHER CONSTRUCTION EQUIPMENT**
Work Class:	
Proposed Use:	OTHER RES
Permit Number:	120778505-01-EW OT
Status:	ISSUED
Valuation:	$88,540.00
Contractor Company:	
Contractor Name:	FULTON GENERAL CONTRACTOR

Date:	**2/29/2012**
Permit Type:	**EW MH**
Description:	**INTERIOR RENOVATION FOR UNIT 3D. ERECT PARTITIONS, DOORS, CEILINGS, FLOORING, FINISHES, PLUMBING AND MECHANICAL VENTILATION. NO CHANGE IN USE, OCCUPANCY OR EGRESS.**
Permit Description:	**EQUIPMENT WORK MECHANICAL/HVAC**
Work Class:	
Proposed Use:	OTHER RES
Permit Number:	120778505-01-EW MH
Status:	ISSUED
Valuation:	$88,540.00
Contractor Company:	
Contractor Name:	LORD SHIVAS PROPERTIES LL

ADJOINING PROPERTY FINDINGS

Date:	**2/1/2012**
Permit Type:	**PL**
Description:	**INTERIOR RENOVATION FOR UNIT 3D. ERECT PARTITIONS, DOORS, CEILINGS, FLOORING, FINISHES, PLUMBING AND MECHANICAL VENTILATION. NO CHANGE IN USE, OCCUPANCY OR EGRESS.**
Permit Description:	**PLUMBING**
Work Class:	
Proposed Use:	OTHER RES
Permit Number:	120778505-01-PL
Status:	ISSUED
Valuation:	$88,540.00
Contractor Company:	
Contractor Name:	ALIENT PLBG & HTG INC

Date:	**12/27/2011**
Permit Type:	**AL**
Description:	
Permit Description:	**ALTERATION**
Work Class:	
Proposed Use:	
Permit Number:	100355376-01-AL
Status:	ISSUED
Valuation:	$0.00
Contractor Company:	
Contractor Name:	LORD SHIVAS PROPERTIES LL

ADJOINING PROPERTY FINDINGS

Date:	**12/13/2011**
Permit Type:	**EW MH**
Description:	**INTERIOR RENOVATION FOR UNIT 3D. ERECT PARTITIONS, DOORS, CEILINGS, FLOORING, FINISHES, PLUMBING AND MECHANICAL VENTILATION. NO CHANGE IN USE, OCCUPANCY OR EGRESS.**
Permit Description:	**EQUIPMENT WORK MECHANICAL/HVAC**
Work Class:	
Proposed Use:	OTHER RES
Permit Number:	120778505-01-EW MH
Status:	ISSUED
Valuation:	$88,540.00
Contractor Company:	
Contractor Name:	LORD SHIVAS PROPERTIES LL

Date:	**12/13/2011**
Permit Type:	**EW OT**
Description:	**INTERIOR RENOVATION FOR UNIT 3D. ERECT PARTITIONS, DOORS, CEILINGS, FLOORING, FINISHES, PLUMBING AND MECHANICAL VENTILATION. NO CHANGE IN USE, OCCUPANCY OR EGRESS.**
Permit Description:	**EQUIPMENT WORK OTHER CONSTRUCTION EQUIPMENT**
Work Class:	
Proposed Use:	OTHER RES
Permit Number:	120778505-01-EW OT
Status:	RE-ISSUED
Valuation:	$88,540.00
Contractor Company:	
Contractor Name:	FULTON GENERAL CONTRACTOR

ADJOINING PROPERTY FINDINGS

Date: **4/8/2011**
Permit Type: **PL**
Description:

Permit Description: **PLUMBING**
Work Class:
Proposed Use:
Permit Number: 120572246-01-PL
Status: ISSUED
Valuation: $0.00
Contractor Company:
Contractor Name: AAA TOTAL PLUMBING, INC, AAA TOTAL PLUMBING INC

Date: **4/4/2011**
Permit Type:
Description:

Permit Description:
Work Class:
Proposed Use:
Permit Number: M313166
Status: ASSIGNED TO INSPECTOR
Valuation: $0.00
Contractor Company:
Contractor Name: MILLENNIUM MAINT & ELEC'L

Date: **3/9/2011**
Permit Type:
Description:

Permit Description:
Work Class:
Proposed Use:
Permit Number: M312144
Status: AWAITING INSPECTION REQUEST
Valuation: $0.00
Contractor Company:
Contractor Name: EXCELLO ELEC. CONST. & MA

ADJOINING PROPERTY FINDINGS

Date: **3/9/2011**
Permit Type: **EW OT**
Description:

Permit Description: **EQUIPMENT WORK OTHER CONSTRUCTION EQUIPMENT**
Work Class:
Proposed Use:
Permit Number: 120578687-01-EW OT
Status: ISSUED
Valuation: $0.00
Contractor Company:
Contractor Name: SAJO CONSTRUCTION INC, BILT/DFI INC

Date: **3/9/2011**
Permit Type: **EW MH**
Description:

Permit Description: **EQUIPMENT WORK MECHANICAL/HVAC**
Work Class:
Proposed Use:
Permit Number: 120578687-02-EW MH
Status: ISSUED
Valuation: $0.00
Contractor Company:
Contractor Name: SAJO CONSTRUCTION INC, BILT/DFI INC

Date: **2/11/2011**
Permit Type: **EW MH**
Description:

Permit Description: **EQUIPMENT WORK MECHANICAL/HVAC**
Work Class:
Proposed Use:
Permit Number: 120572246-01-EW MH
Status: ISSUED
Valuation: $0.00
Contractor Company:
Contractor Name: LORD SHIVAS PROPERTIES LL

ADJOINING PROPERTY FINDINGS

Date: **2/11/2011**
Permit Type: **EW OT**
Description:

Permit Description: **EQUIPMENT WORK OTHER CONSTRUCTION EQUIPMENT**
Work Class:
Proposed Use:
Permit Number: 120572246-01-EW OT
Status: ISSUED
Valuation: $0.00
Contractor Company:
Contractor Name: LORD SHIVAS PROPERTIES LL

Date: **12/28/2010**
Permit Type: **AL**
Description:

Permit Description: **ALTERATION**
Work Class:
Proposed Use:
Permit Number: 100355376-01-AL
Status: ISSUED
Valuation: $0.00
Contractor Company:
Contractor Name: LORD SHIVAS PROPERTIES LL

Date: **7/29/2010**
Permit Type: **EQ FN**
Description:

Permit Description: **CONSTRUCTION EQUIPMENT FENCE**
Work Class:
Proposed Use:
Permit Number: 102823385-01-EQ FN
Status: ISSUED
Valuation: $0.00
Contractor Company:
Contractor Name: LORD SHIVAS PROPERTIES LL

ADJOINING PROPERTY FINDINGS

Date: **7/29/2010**
Permit Type: **EW OT**
Description:

Permit Description: **EQUIPMENT WORK OTHER CONSTRUCTION EQUIPMENT**
Work Class:
Proposed Use:
Permit Number: 102823385-01-EW OT
Status: ISSUED
Valuation: $0.00
Contractor Company:
Contractor Name: LORD SHIVAS PROPERTIES LL

Date: **12/24/2009**
Permit Type: **AL**
Description:

Permit Description: **ALTERATION**
Work Class:
Proposed Use:
Permit Number: 100355376-01-AL
Status: ISSUED
Valuation: $0.00
Contractor Company:
Contractor Name: LORD SHIVAS PROPERTIES LL

Date: **3/11/2008**
Permit Type:
Description:

Permit Description:
Work Class: Mixed use Misc. equipment
Proposed Use:
Permit Number: BP08-41
Status:
Valuation: $2,000.00
Contractor Company:
Contractor Name:

ADJOINING PROPERTY FINDINGS

Date: **2/26/2008**
Permit Type: **PL**
Description:

Permit Description: **PLUMBING**
Work Class:
Proposed Use:
Permit Number: 100355376-01-PL
Status: ISSUED
Valuation: $0.00
Contractor Company:
Contractor Name: SIGNORE & SONS PLBG CORP

Date: **12/10/2007**
Permit Type: **AL**
Description:

Permit Description: **ALTERATION**
Work Class:
Proposed Use:
Permit Number: 100355376-01-AL
Status: ISSUED
Valuation: $0.00
Contractor Company:
Contractor Name: LORD SHIVAS PROPERTIES LL

Date: **7/20/2007**
Permit Type:
Description:

Permit Description:
Work Class: Commercial Sign
Proposed Use:
Permit Number: BP07-237
Status:
Valuation: $3,800.00
Contractor Company:
Contractor Name:

ADJOINING PROPERTY FINDINGS

Date: **11/20/2006**
Permit Type: **AL**
Description:

Permit Description: **ALTERATION**
Work Class:
Proposed Use:
Permit Number: 100355376-01-AL
Status: ISSUED
Valuation: $0.00
Contractor Company:
Contractor Name: LORD SHIVAS PROPERTIES LL

Date: **11/4/2005**
Permit Type: **AL**
Description:

Permit Description: **ALTERATION**
Work Class:
Proposed Use:
Permit Number: 100355376-01-AL
Status: ISSUED
Valuation: $0.00
Contractor Company:
Contractor Name: LORD SHIVAS PROPERTIES LL

Date: **1/26/2005**
Permit Type:
Description:

Permit Description:
Work Class:
Proposed Use:
Permit Number: M241764
Status: COMPLETED
Valuation: $0.00
Contractor Company:
Contractor Name: EXCELLO ELEC. CONST. & MA

ADJOINING PROPERTY FINDINGS

Date: **1/4/2005**
Permit Type: **AL**
Description:

Permit Description: **ALTERATION**
Work Class:
Proposed Use:
Permit Number: 100355376-01-AL
Status: ISSUED
Valuation: $0.00
Contractor Company:
Contractor Name: LORD SHIVAS PROPERTIES LL

Date: **11/8/2004**
Permit Type: **AL**
Description:

Permit Description: **ALTERATION**
Work Class:
Proposed Use:
Permit Number: 100355376-01-AL
Status: ISSUED
Valuation: $0.00
Contractor Company:
Contractor Name: LORD SHIVAS PROPERTIES LL

Date: **3/29/2004**
Permit Type:
Description:

Permit Description:
Work Class:
Proposed Use:
Permit Number: M232463
Status: COMPLETED
Valuation: $0.00
Contractor Company:
Contractor Name: EXCELLO ELEC. CONST. & MA

ADJOINING PROPERTY FINDINGS

Date: **1/7/2004**
Permit Type: **AL**
Description:

Permit Description: **ALTERATION**
Work Class:
Proposed Use:
Permit Number: 100355376-01-AL
Status: ISSUED
Valuation: $0.00
Contractor Company:
Contractor Name: LORD SHIVAS PROPERTIES LL

Date: **5/20/2003**
Permit Type: **AL**
Description:

Permit Description: **ALTERATION**
Work Class:
Proposed Use:
Permit Number: 100355376-01-AL
Status: ISSUED
Valuation: $0.00
Contractor Company:
Contractor Name: LORD SHIVAS PROPERTIES LL

Date: **2/27/2003**
Permit Type: **EQ FN**
Description: **Temporary pylwood fence to be erected during construction work filed for under seperate application. No change to use, occupancy, or egress.**

Permit Description: **CONSTRUCTION EQUIPMENT FENCE**
Work Class:
Proposed Use: OTHER
Permit Number: 103399528-01-EQ FN
Status: ISSUED
Valuation: $0.00
Contractor Company:
Contractor Name: SAJO CONSTRUCTION US INC, SAJO CONSTR US INC., SAJO CONSTR. US INC., SAJO CONSTR US INC., SAJO CONS

ADJOINING PROPERTY FINDINGS

Date:	**2/7/2003**
Permit Type:	**EW OT**
Description:	**Proposed interior alteration to an existing retail store including removal and replacement of non load bearing partitions, acoustic ceiling, floor finishes, floor fixtures, and storefront display. No change in use, occupancy or egress.**
Permit Description:	**EQUIPMENT WORK OTHER CONSTRUCTION EQUIPMENT**
Work Class:	
Proposed Use:	OTHER
Permit Number:	103366554-01-EW OT
Status:	ISSUED
Valuation:	$65,000.00
Contractor Company:	
Contractor Name:	SAJO CONSTRUCTION US INC, SAJO CONSTR US INC., SAJO CONSTR. US INC., SAJO CONSTR US INC., SAJO CONS

Date:	**4/14/1998**
Permit Type:	
Description:	
Permit Description:	
Work Class:	
Proposed Use:	
Permit Number:	M165609
Status:	VIOLATN PENDING AT CONTRACTOR
Valuation:	$0.00
Contractor Company:	
Contractor Name:	ELEC, LIGHT & POWER,INC

ADJOINING PROPERTY FINDINGS

Date: **7/12/1996**
Permit Type:
Description:

Permit Description:
Work Class:
Proposed Use:
Permit Number: M144671
Status: VIOLATN PENDING AT CONTRACTOR
Valuation: $0.00
Contractor Company:
Contractor Name: DERBY ELECTRIC INC.

Date: **9/23/1994**
Permit Type:
Description:

Permit Description:
Work Class:
Proposed Use:
Permit Number: M123772
Status: COMPLETED
Valuation: $0.00
Contractor Company:
Contractor Name: ANTHONY G FERRY INC

Date: **3/6/1990**
Permit Type:
Description:

Permit Description:
Work Class:
Proposed Use:
Permit Number: M064111
Status: CLOSED/CANCELLED
Valuation: $0.00
Contractor Company:
Contractor Name: JAWITZ ELECTRIC CO.

ADJOINING PROPERTY FINDINGS

Date: **6/21/1988**
Permit Type:
Description:

Permit Description:
Work Class:
Proposed Use:
Permit Number: M038727
Status: COMPLETED
Valuation: $0.00
Contractor Company:
Contractor Name: BENJAMIN ELEC'L ENGR'G.

Date: **12/1/1987**
Permit Type:
Description:

Permit Description:
Work Class:
Proposed Use:
Permit Number: M029573
Status: COMPLETED
Valuation: $0.00
Contractor Company:
Contractor Name: BENJAMIN ELEC'L ENGR'G.

Date: **10/7/1987**
Permit Type:
Description:

Permit Description:
Work Class:
Proposed Use:
Permit Number: M027117
Status: COMPLETED
Valuation: $0.00
Contractor Company:
Contractor Name: BENJAMIN ELEC'L ENGR'G.

ADJOINING PROPERTY FINDINGS

580 BROADWAY

Date: **2/15/2011**
Permit Type: **EW OT**
Description:

Permit Description: **EQUIPMENT WORK OTHER CONSTRUCTION EQUIPMENT**
Work Class:
Proposed Use:
Permit Number: 110114279-01-EW OT
Status: RE-ISSUED
Valuation: $0.00
Contractor Company:
Contractor Name: DAVID THOMAS WORKS INC

Date: **12/17/2009**
Permit Type: **EQ SH**
Description:

Permit Description: **CONSTRUCTION EQUIPMENT SIDEWALK SHED**
Work Class:
Proposed Use:
Permit Number: 120176987-01-EQ SH
Status: ISSUED
Valuation: $0.00
Contractor Company:
Contractor Name: EMPIRE SCAFFOLDING SYSTEM

Date: **11/2/2009**
Permit Type: **EW MH**
Description:

Permit Description: **EQUIPMENT WORK MECHANICAL/HVAC**
Work Class:
Proposed Use:
Permit Number: 110114279-01-EW MH
Status: ISSUED
Valuation: $0.00
Contractor Company:
Contractor Name: DAVID THOMAS WORKS INC

ADJOINING PROPERTY FINDINGS

Date:	**10/15/2009**
Permit Type:	**EQ SH**
Description:	**INSTALLATION OF HEAVY DUTY SIDEWALK SHED A TOTAL OF 50 L.F.AS PER PLAN AT 580 BROADWAY. DURING REMEDIAL REPAIRS, WORK SHALL COMPLY WITH 2008 BUILDING CODE CHAPTER 33. NO CHANGE IN USE, EGRESS OR OCCUPANCY.**
Permit Description:	**CONSTRUCTION EQUIPMENT SIDEWALK SHED**
Work Class:	
Proposed Use:	OTHER C
Permit Number:	120176987-01-EQ SH
Status:	ISSUED
Valuation:	$0.00
Contractor Company:	
Contractor Name:	EMPIRE SCAFFOLDING SYSTEM

Date:	**10/13/2009**
Permit Type:	
Description:	
Permit Description:	
Work Class:	
Proposed Use:	
Permit Number:	M296881
Status:	AWAITING INSPECTION REQUEST
Valuation:	$0.00
Contractor Company:	
Contractor Name:	C.Q. ELECTR'L CONTRG CORP

ADJOINING PROPERTY FINDINGS

Date: **8/31/2009**
Permit Type: **EW OT**
Description:

Permit Description: **EQUIPMENT WORK OTHER CONSTRUCTION EQUIPMENT**
Work Class:
Proposed Use:
Permit Number: 110114279-01-EW OT
Status: ISSUED
Valuation: $0.00
Contractor Company:
Contractor Name: DAVID THOMAS WORKS INC

Date: **3/2/2009**
Permit Type: **EQ SH**
Description: **INSTALLATION OF LIGHT DUTY SIDEWALK SHED 90'L X 14'H X 16'W AND ADDITIONAL EXTENSION OF 20'ON EACH SIDE IN FRONT OF THE BUILDING.**

Permit Description: **CONSTRUCTION EQUIPMENT SIDEWALK SHED**
Work Class:
Proposed Use: OTHER COM
Permit Number: 110466022-01-EQ SH
Status: ISSUED
Valuation: $0.00
Contractor Company:
Contractor Name: PHOENIX BRIDGING INC, PHOENIX BLDG RESTORER INC, PHEONIX CONSTRUCTION INC, PHEONIX 132 SUTTON STREET

Date: **2/27/2009**
Permit Type:
Description:

Permit Description:
Work Class:
Proposed Use:
Permit Number: M290069
Status: AWAITING INSPECTION REQUEST
Valuation: $0.00
Contractor Company:
Contractor Name: LINTECH ELECTRIC, INC.

ADJOINING PROPERTY FINDINGS

Date: **1/26/2009**
Permit Type:
Description:

Permit Description:
Work Class:
Proposed Use:
Permit Number: M288967
Status: COMPLETED
Valuation: $0.00
Contractor Company:
Contractor Name: EXCELLO ELEC. CONST. & MA

Date: **11/11/2008**
Permit Type:
Description:

Permit Description:
Work Class:
Proposed Use:
Permit Number: M286883
Status: AWAITING INSPECTION REQUEST
Valuation: $0.00
Contractor Company:
Contractor Name: EXCELLO ELEC. CONST. & MA

Date: **8/29/2008**
Permit Type:
Description:

Permit Description:
Work Class:
Proposed Use:
Permit Number: M284435
Status: COMPLETED
Valuation: $0.00
Contractor Company:
Contractor Name: EXCELLO ELEC. CONST. & MA

ADJOINING PROPERTY FINDINGS

Date:	**8/12/2008**
Permit Type:	
Description:	
Permit Description:	
Work Class:	
Proposed Use:	
Permit Number:	M283873
Status:	VIOLATN PENDING AT CONTRACTOR
Valuation:	$0.00
Contractor Company:	
Contractor Name:	EXCELLO ELEC. CONST. & MA

Date:	**5/29/2008**
Permit Type:	**EW OT**
Description:	**APPLICATION FILED FOR INTERIOR CONSTRUCTION OF PARTITIONS, MECHANICAL EQUIPMENT AND PLUMBING AS PER DRAWINGS FILED HEREWITH. NO CHANGE TO USE, EGRESS OR OCCUPANCY AS A PART OF THIS APPLICATION.**
Permit Description:	**EQUIPMENT WORK OTHER CONSTRUCTION EQUIPMENT**
Work Class:	
Proposed Use:	OTHER COM
Permit Number:	110114279-01-EW OT
Status:	ISSUED
Valuation:	$282,000.00
Contractor Company:	
Contractor Name:	SUBVOYANT CORPORATION

ADJOINING PROPERTY FINDINGS

Date:	**4/15/2008**
Permit Type:	**EW OT**
Description:	**REPAIR OF EXTERIOR FACADE. NO CHANGE IN OCCUPANCY, USE OR EGRESS.**
Permit Description:	**EQUIPMENT WORK OTHER CONSTRUCTION EQUIPMENT**
Work Class:	
Proposed Use:	OTHER COM
Permit Number:	110137600-01-EW OT
Status:	ISSUED
Valuation:	$30,000.00
Contractor Company:	
Contractor Name:	SATKARTAR GROUP DEVELOP I, SATKARTAR GROUP DEVELOP*, YASH & B CONSTRUCTION COR

Date:	**4/11/2008**
Permit Type:	**EW OT**
Description:	**APPLICATION FILED FOR INTERIOR CONSTRUCTION OF PARTITIONS, MECHANICAL EQUIPMENT AND PLUMBING AS PER DRAWINGS FILED HEREWITH. NO CHANGE TO USE, EGRESS OR OCCUPANCY AS A PART OF THIS APPLICATION.**
Permit Description:	**EQUIPMENT WORK OTHER CONSTRUCTION EQUIPMENT**
Work Class:	
Proposed Use:	OTHER COM
Permit Number:	110114279-01-EW OT
Status:	ISSUED
Valuation:	$282,000.00
Contractor Company:	
Contractor Name:	SUBVOYANT CORPORATION

ADJOINING PROPERTY FINDINGS

Date:	**2/7/2008**
Permit Type:	
Description:	
Permit Description:	
Work Class:	
Proposed Use:	
Permit Number:	M277034
Status:	AWAITING INSPECTION REQUEST
Valuation:	$0.00
Contractor Company:	
Contractor Name:	JAY HELFGOTT ELEC. CORP.

Date:	**1/31/2008**
Permit Type:	**EQ SH**
Description:	**INSTALLATION OF 91' SIDEWALK SHED FOR THE PURPOSE OF FACADE INSPECTION. THE SIDEWALK SHED WILL COMPLY WITH LL33/91 AND PPN 9/99. THE SIDEWALK SHED WILL BE FOR THE LIGHT DUTY WITH NO STORAGE OFMATERIAL ON IT. NO CHANGE OF USE, EGRESS OR OCCUPANCY.**
Permit Description:	**CONSTRUCTION EQUIPMENT SIDEWALK SHED**
Work Class:	
Proposed Use:	OTHER
Permit Number:	104664677-01-EQ SH
Status:	ISSUED
Valuation:	$0.00
Contractor Company:	
Contractor Name:	PHOENIX BRIDGING INC, PHOENIX BLDG RESTORER INC, PHEONIX CONSTRUCTION INC, PHEONIX 132 SUTTON STREET

ADJOINING PROPERTY FINDINGS

Date: **12/21/2007**
Permit Type:
Description:

Permit Description:
Work Class:
Proposed Use:
Permit Number: M275397
Status: AWAITING INSPECTION REQUEST
Valuation: $0.00
Contractor Company:
Contractor Name: LINTECH ELECTRIC, INC.

Date: **6/13/2007**
Permit Type: **EW SP**
Description: **Modifications to sprinklers system within retail space as per plans filed herewith. No change in use, egress, or occupancy.**

Permit Description: **EQUIPMENT WORK SPRINKLER**
Work Class:
Proposed Use: OTHER
Permit Number: 104781657-01-EW SP
Status: ISSUED
Valuation: $35,000.00
Contractor Company:
Contractor Name: TRIANGLE FIRE PROT CORP, TRIANGLE FIRE PROT CORP CORP

ADJOINING PROPERTY FINDINGS

Date:	**2/8/2007**
Permit Type:	**EQ SH**
Description:	**INSTALLATION OF 91' SIDEWALK SHED FOR THE PURPOSE OF FACADE INSPECTION. THE SIDEWALK SHED WILL COMPLY WITH LL33/91 AND PPN 9/99. THE SIDEWALK SHED WILL BE FOR THE LIGHT DUTY WITH NO STORAGE OFMATERIAL ON IT. NO CHANGE OF USE, EGRESS OR OCCUPANCY.**
Permit Description:	**CONSTRUCTION EQUIPMENT SIDEWALK SHED**
Work Class:	
Proposed Use:	OTHER
Permit Number:	104664677-01-EQ SH
Status:	ISSUED
Valuation:	$0.00
Contractor Company:	
Contractor Name:	PHOENIX BRIDGING INC, PHOENIX BLDG RESTORER INC, PHEONIX CONSTRUCTION INC, PHEONIX 132 SUTTON STREET

Date:	**1/22/2007**
Permit Type:	**PL**
Description:	**Modifications to mechanical equipment, ductwork, and plumbing fixtures within 1st floor retail store as per plans filed herewith. No change in use, egress, or occupancy.**
Permit Description:	**PLUMBING**
Work Class:	
Proposed Use:	OTHER
Permit Number:	104645975-02-PL
Status:	ISSUED
Valuation:	$236,000.00
Contractor Company:	
Contractor Name:	GEORGE BRESLAW AND SONS INC21226, GEORGE BRESLAW AND SONS, GEORGE BRESLAW & SONS INC., GEORGE BRESLA

ADJOINING PROPERTY FINDINGS

Date: **1/18/2007**
Permit Type:
Description:

Permit Description:
Work Class:
Proposed Use:
Permit Number: M262585
Status: COMPLETED
Valuation: $0.00
Contractor Company:
Contractor Name: EMANON ELECTRIC INC.

Date: **1/16/2007**
Permit Type: **EQ FN**
Description: **Erect construction fence as per plans filed herewith. No change in use, egress, or occupancy.**

Permit Description: **CONSTRUCTION EQUIPMENT FENCE**
Work Class:
Proposed Use: OTHER
Permit Number: 104642308-01-EQ FN
Status: ISSUED
Valuation: $0.00
Contractor Company:
Contractor Name: STRUCTURE TONE

ADJOINING PROPERTY FINDINGS

Date:	**1/5/2007**
Permit Type:	**EW OT**
Description:	**General construction within 1st floor and cellar level of retail store inclusive of modifications to interior partitions, mechanical equipment, ductwork, plumbing fixtures, sprinklers, and fire alarm as per plans filed herewith. Fence filed for future exterior work. No change in use, egress, or**
Permit Description:	**EQUIPMENT WORK OTHER CONSTRUCTION EQUIPMENT**
Work Class:	
Proposed Use:	OTHER
Permit Number:	104645975-01-EW OT
Status:	ISSUED
Valuation:	$126,000.00
Contractor Company:	
Contractor Name:	STRUCTURE TONE

Date:	**1/5/2007**
Permit Type:	**EW MH**
Description:	**Modifications to mechanical equipment, ductwork, and plumbing fixtures within 1st floor retail store as per plans filed herewith. No change in use, egress, or occupancy.**
Permit Description:	**EQUIPMENT WORK MECHANICAL/HVAC**
Work Class:	
Proposed Use:	OTHER
Permit Number:	104645975-02-EW MH
Status:	ISSUED
Valuation:	$236,000.00
Contractor Company:	
Contractor Name:	STRUCTURE TONE

ADJOINING PROPERTY FINDINGS

Date:	**10/12/2006**
Permit Type:	**EW BL**
Description:	**INSTALL A NEW YORK CLS-4 BOILER AND A BECKETT AFG OIL BURNER. INSTALL (1) 275 GALLON OIL TANK. NO CHANGE IN EGRESS USE OR OCCUPANCY IS INVOLVED UNDER THIS APPLICATION.**
Permit Description:	**EQUIPMENT WORK BOILER**
Work Class:	
Proposed Use:	OTHER
Permit Number:	302070121-01-EW BL
Status:	ISSUED
Valuation:	$0.00
Contractor Company:	
Contractor Name:	MOD VETERANS FUEL OIL CORP, MOD VETERANS FUEL OIL CO, MOD VETERANS FUEL OL CORP, MOD VETERNS FUEL OI

Date:	**10/12/2006**
Permit Type:	**EW FB**
Description:	**INSTALL A NEW YORK CLS-4 BOILER AND A BECKETT AFG OIL BURNER. INSTALL (1) 275 GALLON OIL TANK. NO CHANGE IN EGRESS USE OR OCCUPANCY IS INVOLVED UNDER THIS APPLICATION.**
Permit Description:	**EQUIPMENT WORK FUEL BURNING**
Work Class:	
Proposed Use:	OTHER
Permit Number:	302070121-01-EW FB
Status:	ISSUED
Valuation:	$0.00
Contractor Company:	
Contractor Name:	MOD VETERANS FUEL OIL CORP, MOD VETERANS FUEL OIL CO, MOD VETERANS FUEL OL CORP, MOD VETERNS FUEL OI

ADJOINING PROPERTY FINDINGS

Date: **7/27/2006**
Permit Type:
Description:

Permit Description:
Work Class:
Proposed Use:
Permit Number: M258051
Status: AWAITING INSPECTION REQUEST
Valuation: $0.00
Contractor Company:
Contractor Name: JAY HELFGOTT ELEC. CORP.

Date: **4/28/2006**
Permit Type:
Description:

Permit Description:
Work Class:
Proposed Use:
Permit Number: M255476
Status: NO ACCESS
Valuation: $0.00
Contractor Company:
Contractor Name: EXCELLO ELEC. CONST. & MA

ADJOINING PROPERTY FINDINGS

Date:	**2/6/2006**
Permit Type:	**EW BL**
Description:	**INSTALL A NEW YORK CLS-4 BOILER AND A BECKETT AFG OIL BURNER. INSTALL (1) 275 GALLON OIL TANK. NO CHANGE IN EGRESS USE OR OCCUPANCY IS INVOLVED UNDER THIS APPLICATION.**
Permit Description:	**EQUIPMENT WORK BOILER**
Work Class:	
Proposed Use:	OTHER
Permit Number:	302070121-01-EW BL
Status:	ISSUED
Valuation:	$0.00
Contractor Company:	
Contractor Name:	MOD VETERANS FUEL OIL CORP, MOD VETERANS FUEL OIL CO, MOD VETERANS FUEL OL CORP, MOD VETERNS FUEL OI

Date:	**2/6/2006**
Permit Type:	**EW FB**
Description:	**INSTALL A NEW YORK CLS-4 BOILER AND A BECKETT AFG OIL BURNER. INSTALL (1) 275 GALLON OIL TANK. NO CHANGE IN EGRESS USE OR OCCUPANCY IS INVOLVED UNDER THIS APPLICATION.**
Permit Description:	**EQUIPMENT WORK FUEL BURNING**
Work Class:	
Proposed Use:	OTHER
Permit Number:	302070121-01-EW FB
Status:	ISSUED
Valuation:	$0.00
Contractor Company:	
Contractor Name:	MOD VETERANS FUEL OIL CORP, MOD VETERANS FUEL OIL CO, MOD VETERANS FUEL OL CORP, MOD VETERNS FUEL OI

ADJOINING PROPERTY FINDINGS

Date: **8/2/2005**
Permit Type:
Description:

Permit Description:
Work Class:
Proposed Use:
Permit Number: M247687
Status: AWAITING INSPECTION REQUEST
Valuation: $0.00
Contractor Company:
Contractor Name: EXCELLO ELEC. CONST. & MA

Date: **11/29/2004**
Permit Type:
Description:

Permit Description:
Work Class:
Proposed Use:
Permit Number: M239917
Status: COMPLETED
Valuation: $0.00
Contractor Company:
Contractor Name: EXCELLO ELEC. CONST. & MA

Date: **10/14/2004**
Permit Type:
Description:

Permit Description:
Work Class:
Proposed Use:
Permit Number: M238744
Status: COMPLETED
Valuation: $0.00
Contractor Company:
Contractor Name: HUB ELECTRIC INC.

ADJOINING PROPERTY FINDINGS

Date: **7/26/2004**
Permit Type: **SG**
Description: **Replacement of Exterior Business Sign.**

Permit Description: **SIGN**
Work Class:
Proposed Use:
Permit Number: 103839465-01-SG
Status: P/E DISAPPROVED
Valuation: $0.00
Contractor Company:
Contractor Name:

Date: **6/17/2004**
Permit Type: **EW OT**
Description: **Minor partition and suspended ceiling changes on part of the 1st floor in space occupied by Zara. No change in egress, use or occupancy.**

Permit Description: **EQUIPMENT WORK OTHER CONSTRUCTION EQUIPMENT**
Work Class:
Proposed Use: OTHER
Permit Number: 103810967-01-EW OT
Status: ISSUED
Valuation: $30,000.00
Contractor Company:
Contractor Name: LANDMARK RETAIL INC

Date: **6/3/2004**
Permit Type:
Description:

Permit Description:
Work Class:
Proposed Use:
Permit Number: M234577
Status: VIOLATN PENDING AT CONTRACTOR
Valuation: $0.00
Contractor Company:
Contractor Name: EXCELLO ELEC. CONST. & MA

ADJOINING PROPERTY FINDINGS

Date: **9/9/2003**
Permit Type:
Description:

Permit Description:
Work Class:
Proposed Use:
Permit Number: M226630
Status: AWAITING INSPECTION REQUEST
Valuation: $0.00
Contractor Company:
Contractor Name: SCHWIMMER ELEC'L SVC CORP

Date: **6/13/2000**
Permit Type:
Description:

Permit Description:
Work Class:
Proposed Use:
Permit Number: M190429
Status: COMPLETED
Valuation: $0.00
Contractor Company:
Contractor Name: DERBY ELECTRIC INC.

Date: **10/22/1997**
Permit Type:
Description:

Permit Description:
Work Class:
Proposed Use:
Permit Number: M159676
Status: NO ACCESS
Valuation: $0.00
Contractor Company:
Contractor Name: COMPSEC ELECTRIC CORP.

ADJOINING PROPERTY FINDINGS

Date: **7/2/1997**
Permit Type:
Description:

Permit Description:
Work Class:
Proposed Use:
Permit Number: M155966
Status: AWAITING INSPECTION REQUEST
Valuation: $0.00
Contractor Company:
Contractor Name: AMP ELECTRIC

Date: **6/8/1995**
Permit Type:
Description:

Permit Description:
Work Class:
Proposed Use:
Permit Number: M132533
Status: VIOLATN PENDING AT CONTRACTOR
Valuation: $0.00
Contractor Company:
Contractor Name: V-MAR ELECTRIC LTD.

Date: **4/26/1995**
Permit Type:
Description:

Permit Description:
Work Class:
Proposed Use:
Permit Number: M131170
Status: COMPLETED
Valuation: $0.00
Contractor Company:
Contractor Name: MUTUAL ELECTRIC CORP.

ADJOINING PROPERTY FINDINGS

Date: **1/9/1989**
Permit Type:
Description:

Permit Description:
Work Class:
Proposed Use:
Permit Number: M047042
Status: COMPLETED
Valuation: $0.00
Contractor Company:
Contractor Name: O.M. ELECTRIC INC.

Date: **5/4/1988**
Permit Type:
Description:

Permit Description:
Work Class:
Proposed Use:
Permit Number: M036646
Status: CLOSED/CANCELLED
Valuation: $0.00
Contractor Company:
Contractor Name: JAMES & SON ELECTRIC CORP

Date: **9/24/1987**
Permit Type:
Description:

Permit Description:
Work Class:
Proposed Use:
Permit Number: M026447
Status: COMPLETED
Valuation: $0.00
Contractor Company:
Contractor Name: FORGIONE ELECTRIC CORP.

ADJOINING PROPERTY FINDINGS

Date: **11/14/1986**
Permit Type:
Description:

Permit Description:
Work Class:
Proposed Use:
Permit Number: M011414
Status: VIOLATN PENDING AT CONTRACTOR
Valuation: $0.00
Contractor Company:
Contractor Name: BUSHWICK COMMUNITY ELEC.

Date: **5/13/1986**
Permit Type:
Description:

Permit Description:
Work Class:
Proposed Use:
Permit Number: M001662
Status: COMPLETED
Valuation: $0.00
Contractor Company:
Contractor Name: LITE-TRON ELEC'L CORP.

Date: **12/2/1985**
Permit Type:
Description:

Permit Description:
Work Class:
Proposed Use:
Permit Number: 042425
Status: COMPLETED
Valuation: $0.00
Contractor Company:
Contractor Name: LITE-TRON ELEC'L CORP.

ADJOINING PROPERTY FINDINGS

Date: **4/22/1985**
Permit Type:
Description:

Permit Description:
Work Class:
Proposed Use:
Permit Number: 003240
Status: COMPLETED
Valuation: $0.00
Contractor Company:
Contractor Name: JAWITZ ELECTRIC CO.

581 BROADWAY

Date: **7/10/2009**
Permit Type: **SG**
Description:

Permit Description: **SIGN**
Work Class:
Proposed Use:
Permit Number: 120068862-01-SG
Status: ISSUED
Valuation: $0.00
Contractor Company:
Contractor Name: RICHTER & RATNER CONTRACT, NORTH SHORE NEON SIGN CO

ADJOINING PROPERTY FINDINGS

Date:	**6/18/2009**
Permit Type:	**SG**
Description:	**ERECT NEW BANNER REPLACING EXISTING BANNER PERMIT#101011968. NO CHANGE OF USE EGRESS OR OCCUPANCY.**
Permit Description:	**SIGN**
Work Class:	BANNER
Proposed Use:	OTHER
Permit Number:	120068862-01-SG
Status:	APPROVED
Valuation:	$3,000.00
Contractor Company:	
Contractor Name:	

Date:	**11/9/2005**
Permit Type:	**SG**
Description:	
Permit Description:	**SIGN**
Work Class:	
Proposed Use:	
Permit Number:	104245434-01-SG
Status:	ISSUED
Valuation:	$0.00
Contractor Company:	
Contractor Name:	BOLD & BOLT VISUAL, CORP, NEW YORK SIGN CONTRACTORS, SIGNS CAD CORP

Date:	**11/3/2005**
Permit Type:	
Description:	
Permit Description:	
Work Class:	
Proposed Use:	
Permit Number:	M250402
Status:	COMPLETED
Valuation:	$0.00
Contractor Company:	
Contractor Name:	ROCKMOR ELEC. ENTERPR INC

ADJOINING PROPERTY FINDINGS

Date:	**10/19/2005**
Permit Type:	**EW OT**
Description:	**Propose to demo interior partitions, portion of ceilings and doors. Install new partitions, ceilings and doors. No change to use, egress or occupancy.**
Permit Description:	**EQUIPMENT WORK OTHER CONSTRUCTION EQUIPMENT**
Work Class:	
Proposed Use:	OTHER
Permit Number:	104120531-01-EW OT
Status:	ISSUED
Valuation:	$175,000.00
Contractor Company:	
Contractor Name:	JAYEFF CONSTRUCTION CORP

Date:	**10/13/2005**
Permit Type:	**EW MH**
Description:	**Propose to install new mechanical ductwork with new air conditioning units. Install new plumbing fixtures along with related piping. No change to use, egress or occupancy.**
Permit Description:	**EQUIPMENT WORK MECHANICAL/HVAC**
Work Class:	
Proposed Use:	OTHER
Permit Number:	104120531-02-EW MH
Status:	ISSUED
Valuation:	$80,000.00
Contractor Company:	
Contractor Name:	JAYEFF CONSTRUCTION CORP

ADJOINING PROPERTY FINDINGS

Date:	**10/13/2005**
Permit Type:	**PL**
Description:	**Propose to install new mechanical ductwork with new air conditioning units. Install new plumbing fixtures along with related piping. No change to use, egress or occupancy.**
Permit Description:	**PLUMBING**
Work Class:	
Proposed Use:	OTHER
Permit Number:	104120531-02-PL
Status:	ISSUED
Valuation:	$80,000.00
Contractor Company:	
Contractor Name:	GARDNER MECHANICAL ASSC. INC, GARDNER MECHANICAL ASSOCIATES, GARDNER MECH. ASSOC, GARDNER MECHANICA

Date:	**9/28/2005**
Permit Type:	**SG**
Description:	**Install blade sign per LPC Docket #060445 & PMV #06-1333. There will be no change to use, egress or occupancy.**
Permit Description:	**SIGN**
Work Class:	SIGN
Proposed Use:	
Permit Number:	104245434-01-SG
Status:	APPROVED
Valuation:	$0.00
Contractor Company:	
Contractor Name:	

ADJOINING PROPERTY FINDINGS

Date:	**9/1/2005**
Permit Type:	**EQ FN**
Description:	**Install replacement storefront per plan. There will be no change to use, egress or occupancy.**
Permit Description:	**CONSTRUCTION EQUIPMENT FENCE**
Work Class:	
Proposed Use:	OTHER
Permit Number:	104124886-01-EQ FN
Status:	ISSUED
Valuation:	$15,000.00
Contractor Company:	
Contractor Name:	LORD SHIVAS PROPERTIES LLC

Date:	**9/1/2005**
Permit Type:	**EW OT**
Description:	**Install replacement storefront per plan. There will be no change to use, egress or occupancy.**
Permit Description:	**EQUIPMENT WORK OTHER CONSTRUCTION EQUIPMENT**
Work Class:	
Proposed Use:	OTHER
Permit Number:	104124886-01-EW OT
Status:	ISSUED
Valuation:	$15,000.00
Contractor Company:	
Contractor Name:	LORD SHIVAS PROPERTIES LLC

Date:	**9/24/2003**
Permit Type:	
Description:	
Permit Description:	
Work Class:	
Proposed Use:	
Permit Number:	M227043
Status:	COMPLETED
Valuation:	$0.00
Contractor Company:	
Contractor Name:	EXCELLO ELEC. CONST. & MA

ADJOINING PROPERTY FINDINGS

Date: **12/8/1988**
Permit Type:
Description:

Permit Description:
Work Class:
Proposed Use:
Permit Number: M045883
Status: COMPLETED
Valuation: $0.00
Contractor Company:
Contractor Name: BENJAMIN ELEC'L ENGR'G.

Date: **8/15/1988**
Permit Type:
Description:

Permit Description:
Work Class:
Proposed Use:
Permit Number: M040947
Status: COMPLETED
Valuation: $0.00
Contractor Company:
Contractor Name: BENJAMIN ELEC'L ENGR'G.

Date: **5/14/1987**
Permit Type:
Description:

Permit Description:
Work Class:
Proposed Use:
Permit Number: M020369
Status: COMPLETED
Valuation: $0.00
Contractor Company:
Contractor Name: BENJAMIN ELEC'L ENGR'G.

ADJOINING PROPERTY FINDINGS

Date: **4/24/1986**
Permit Type:
Description:

Permit Description:
Work Class:
Proposed Use:
Permit Number: M000761
Status: COMPLETED
Valuation: $0.00
Contractor Company:
Contractor Name: BENJAMIN ELEC'L ENGR'G.

Date: **10/22/1985**
Permit Type:
Description:

Permit Description:
Work Class:
Proposed Use:
Permit Number: 039867
Status: COMPLETED
Valuation: $0.00
Contractor Company:
Contractor Name: BENJAMIN ELEC'L ENGR'G.

583 BROADWAY

Date: **4/9/2012**
Permit Type: **PL**
Description:

Permit Description: **PLUMBING**
Work Class:
Proposed Use:
Permit Number: 104063601-02-PL
Status: ISSUED
Valuation: $0.00
Contractor Company:
Contractor Name: PILATO BROS PLBG & HTG CO, PILATO BROS & P&H CO INC

ADJOINING PROPERTY FINDINGS

Date:	**4/5/2012**
Permit Type:	**EQ SH**
Description:	**INSTALLATION OF HEAVY DUTY SIDEWALK SHED A TOTAL OF 185 L.F. AS PER PLAN. DURING REMEDIAL REPAIRS, WORK SHALL COMPLY WITH 2008 BUILDING CODE CHAPTER 33. NO CHANGE IN USE, EGRESS OR OCCUPANCY.**
Permit Description:	**CONSTRUCTION EQUIPMENT SIDEWALK SHED**
Work Class:	
Proposed Use:	OTHER RES
Permit Number:	120497505-01-EQ SH
Status:	ISSUED
Valuation:	$0.00
Contractor Company:	
Contractor Name:	EVEREST SCAFFOLDING INC

Date:	**3/29/2012**
Permit Type:	**EW SP**
Description:	
Permit Description:	**EQUIPMENT WORK SPRINKLER**
Work Class:	
Proposed Use:	
Permit Number:	120310886-01-EW SP
Status:	ISSUED
Valuation:	$0.00
Contractor Company:	
Contractor Name:	VIS PLBG, HTG & MECH CORP, VIS INDUSTRIES, VIS PLBG HTG & MECH CORP, VIS PLBG, HTG & MECH COR*

ADJOINING PROPERTY FINDINGS

Date: **1/18/2012**
Permit Type: **EW OT**
Description:

Permit Description: **EQUIPMENT WORK OTHER CONSTRUCTION EQUIPMENT**
Work Class:
Proposed Use:
Permit Number: 120304973-01-EW OT
Status: ISSUED
Valuation: $0.00
Contractor Company:
Contractor Name: URBAN BUILDERS GROUP LTD

Date: **11/22/2011**
Permit Type: **PL**
Description:

Permit Description: **PLUMBING**
Work Class:
Proposed Use:
Permit Number: 104051534-02-PL
Status: ISSUED
Valuation: $0.00
Contractor Company:
Contractor Name: FRED SMITH P&H CO INC, FRED SMITH PLBG & HTG CO.

Date: **10/27/2011**
Permit Type: **EW OT**
Description:

Permit Description: **EQUIPMENT WORK OTHER CONSTRUCTION EQUIPMENT**
Work Class:
Proposed Use:
Permit Number: 120304973-01-EW OT
Status: ISSUED
Valuation: $0.00
Contractor Company:
Contractor Name: URBAN BUILDERS GROUP LTD

ADJOINING PROPERTY FINDINGS

Date: **9/29/2011**
Permit Type: **EW SP**
Description:

Permit Description: **EQUIPMENT WORK SPRINKLER**
Work Class:
Proposed Use:
Permit Number: 104051534-02-EW SP
Status: ISSUED
Valuation: $0.00
Contractor Company:
Contractor Name: FRED SMITH P&H CO INC, FRED SMITH PLBG & HTG CO.

Date: **4/25/2011**
Permit Type: **EW OT**
Description: **MASONRY FAVADE REPAIRS. NO CHANGE IN USE, EGRESS OR OCCUPANCY.**

Permit Description: **EQUIPMENT WORK OTHER CONSTRUCTION EQUIPMENT**
Work Class:
Proposed Use: OTHER J-2
Permit Number: 120639425-01-EW OT
Status: ISSUED
Valuation: $250,000.00
Contractor Company:
Contractor Name: PRESERV BLD RESTOR MGT IN, PRESERV BLDG TECH. INC

Date: **4/8/2011**
Permit Type: **EQ SH**
Description: **INSTALLATION OF HEAVY DUTY SIDEWALK SHED A TOTAL OF 185 L.F. AS PER PLAN. DURING REMEDIAL REPAIRS, WORK SHALL COMPLY WITH 2008 BUILDING CODE CHAPTER 33. NO CHANGE IN USE, EGRESS OR OCCUPANCY.**

Permit Description: **CONSTRUCTION EQUIPMENT SIDEWALK SHED**
Work Class:
Proposed Use: OTHER RES
Permit Number: 120497505-01-EQ SH
Status: ISSUED
Valuation: $0.00
Contractor Company:
Contractor Name: EVEREST SCAFFOLDING INC

ADJOINING PROPERTY FINDINGS

Date: **3/30/2011**
Permit Type: **EW SP**
Description:

Permit Description: **EQUIPMENT WORK SPRINKLER**
Work Class:
Proposed Use:
Permit Number: 120310886-01-EW SP
Status: ISSUED
Valuation: $0.00
Contractor Company:
Contractor Name: VIS PLBG, HTG & MECH CORP, VIS INDUSTRIES, VIS PLBG HTG & MECH CORP, VIS PLBG, HTG & MECH COR*

Date: **1/21/2011**
Permit Type: **PL**
Description:

Permit Description: **PLUMBING**
Work Class:
Proposed Use:
Permit Number: 120304973-01-PL
Status: ISSUED
Valuation: $0.00
Contractor Company:
Contractor Name: JOHN HLAD P & H CO INC

Date: **10/29/2010**
Permit Type: **EW OT**
Description:

Permit Description: **EQUIPMENT WORK OTHER CONSTRUCTION EQUIPMENT**
Work Class:
Proposed Use:
Permit Number: 120304973-01-EW OT
Status: ISSUED
Valuation: $0.00
Contractor Company:
Contractor Name: URBAN BUILDERS GROUP LTD

ADJOINING PROPERTY FINDINGS

Date: **10/19/2010**
Permit Type: **PL**
Description:

Permit Description: **PLUMBING**
Work Class:
Proposed Use:
Permit Number: 104051534-02-PL
Status: ISSUED
Valuation: $0.00
Contractor Company:
Contractor Name: FRED SMITH P&H CO INC, FRED SMITH PLBG & HTG CO.

Date: **10/13/2010**
Permit Type: **EQ SH**
Description: **INSTALLATION OF HEAVY DUTY SIDEWALK SHED A TOTAL OF 185 L.F. AS PER PLAN. DURING REMEDIAL REPAIRS, WORK SHALL COMPLY WITH 2008 BUILDING CODE CHAPTER 33. NO CHANGE IN USE, EGRESS OR OCCUPANCY.**

Permit Description: **CONSTRUCTION EQUIPMENT SIDEWALK SHED**
Work Class:
Proposed Use: OTHER RES
Permit Number: 120497505-01-EQ SH
Status: ISSUED
Valuation: $0.00
Contractor Company:
Contractor Name: EVEREST SCAFFOLDING INC

Date: **10/8/2010**
Permit Type:
Description:

Permit Description:
Work Class:
Proposed Use:
Permit Number: M307631
Status: AWAITING INSPECTION REQUEST
Valuation: $0.00
Contractor Company:
Contractor Name: BOROWIDE ELECT'L CONTR'S

ADJOINING PROPERTY FINDINGS

Date: **2/23/2009**
Permit Type: **PL**
Description:

Permit Description: **PLUMBING**
Work Class:
Proposed Use:
Permit Number: 110424354-01-PL
Status: ISSUED
Valuation: $0.00
Contractor Company:
Contractor Name: M BURTON P & H CORP

Date: **2/5/2009**
Permit Type: **EW MH**
Description:

Permit Description: **EQUIPMENT WORK MECHANICAL/HVAC**
Work Class:
Proposed Use:
Permit Number: 110424354-01-EW MH
Status: ISSUED
Valuation: $0.00
Contractor Company:
Contractor Name: THE RENOVATED HOME 1 LTD

Date: **2/5/2009**
Permit Type: **EW OT**
Description:

Permit Description: **EQUIPMENT WORK OTHER CONSTRUCTION EQUIPMENT**
Work Class:
Proposed Use:
Permit Number: 110424354-01-EW OT
Status: ISSUED
Valuation: $0.00
Contractor Company:
Contractor Name: THE RENOVATED HOME 1 LTD

ADJOINING PROPERTY FINDINGS

Date:	**1/28/2009**
Permit Type:	**EQ SF**
Description:	**ERECT A TOTAL OF 40 LINEAR FEET BY 60 FEET APPROXIMATE HIGH TUBULAR STEEL SCAFFOLD STRUCTURE, PER DRAWINGS. INSTALLATION SHALL COMPLY WITH BSA-362-44-SM AND LL-52/05. NO CHANGE IN EGRESS, OCCUPANCY OR USE ASSOCIATED WITH THIS PERMIT.**
Permit Description:	**CONSTRUCTION EQUIPMENT Scaffold**
Work Class:	
Proposed Use:	OTHER R-2
Permit Number:	110442851-01-EQ SF
Status:	ISSUED
Valuation:	$0.00
Contractor Company:	
Contractor Name:	EVEREST SCAFFOLDING INC

Date:	**11/25/2008**
Permit Type:	**PL**
Description:	**Mechanical modifications, installation of plumbing fixtures and removal of sprinkler line and heads as per plans filed herewith. no change to use, egress or occupancy.**
Permit Description:	**PLUMBING**
Work Class:	
Proposed Use:	OTHER
Permit Number:	104051534-02-PL
Status:	ISSUED
Valuation:	$75,000.00
Contractor Company:	
Contractor Name:	PROF PLUMBING OF SI CORP, RICHMOND CONST ASSCS INC

ADJOINING PROPERTY FINDINGS

Date:	**3/9/2008**
Permit Type:	
Description:	
Permit Description:	
Work Class:	
Proposed Use:	
Permit Number:	M277987
Status:	ADMINISTRATIVELY CLOSED (MINOR WORK)
Valuation:	$0.00
Contractor Company:	
Contractor Name:	LENS ELECTRIC, INC

Date:	**8/16/2007**
Permit Type:	**EW BL**
Description:	**INSTALL (2) NEW GAS FIRED DIRECT VENTEDBOILERS. CONSTRUCTION OF BOILER ROOM AND ALL RELATED PLUMBING WORK FILEDUNDER APPLICATION #104063601. NO CHANGE IN USE, EGRESS OR OCCUPANCY UNDER THIS APPLICATION.**
Permit Description:	**EQUIPMENT WORK BOILER**
Work Class:	
Proposed Use:	OTHER
Permit Number:	104283071-01-EW BL
Status:	ISSUED
Valuation:	$62,000.00
Contractor Company:	
Contractor Name:	LANDO & ASSOCIATES INC., LANDO & ASSOCIATES, LANDO & ASSOCIATES, INC., LANDO ASSOCIATES,, INC., LAN

ADJOINING PROPERTY FINDINGS

Date:	**4/19/2007**
Permit Type:	**EQ SH**
Description:	**This application is being filed for theerection of a new sidewalk shed AS SHOWN ON THE PLANS SUBMITTED HEREWITH. NO CHANGE in use, egress or occupancy.**
Permit Description:	**CONSTRUCTION EQUIPMENT SIDEWALK SHED**
Work Class:	
Proposed Use:	OTHER
Permit Number:	104506982-01-EQ SH
Status:	ISSUED
Valuation:	$0.00
Contractor Company:	
Contractor Name:	PHOENIX CONSTRUCTION INC, PHOENIX CONSTRUCTION INC.

Date:	**4/10/2007**
Permit Type:	**EW MH**
Description:	**INSTALL REPLACEMENT MODULAR CHILLER PER PLANS. NO CHANGE IN EGRESS, OCCUPANCY OR USE UNDER THIS APPLICATION.**
Permit Description:	**EQUIPMENT WORK MECHANICAL/HVAC**
Work Class:	
Proposed Use:	OTHER
Permit Number:	104704134-01-EW MH
Status:	ISSUED
Valuation:	$365,000.00
Contractor Company:	
Contractor Name:	FLEET MECHANICAL SYSTEMS

ADJOINING PROPERTY FINDINGS

Date:	**4/10/2007**
Permit Type:	**EW OT**
Description:	**INSTALL REPLACEMENT MODULAR CHILLER PER PLANS. NO CHANGE IN EGRESS, OCCUPANCY OR USE UNDER THIS APPLICATION.**
Permit Description:	**EQUIPMENT WORK OTHER CONSTRUCTION EQUIPMENT**
Work Class:	
Proposed Use:	OTHER
Permit Number:	104704134-01-EW OT
Status:	ISSUED
Valuation:	$365,000.00
Contractor Company:	
Contractor Name:	FLEET MECHANICAL SYSTEMS

Date:	**4/3/2007**
Permit Type:	**EW OT**
Description:	**Minor Structural modifications to elevator shaft as per plans filed herewith. No change to use, egress or occupancy.**
Permit Description:	**EQUIPMENT WORK OTHER CONSTRUCTION EQUIPMENT**
Work Class:	
Proposed Use:	OTHER
Permit Number:	104649463-02-EW OT
Status:	ISSUED
Valuation:	$10,000.00
Contractor Company:	
Contractor Name:	CHARLES MCGRATH CONSTRUCTION

ADJOINING PROPERTY FINDINGS

Date:	**3/14/2007**
Permit Type:	**EW OT**
Description:	**Minor Architectural modifications to remove elevator shaft as per plans filed herewith. No change to use, egress or occupancy.**
Permit Description:	**EQUIPMENT WORK OTHER CONSTRUCTION EQUIPMENT**
Work Class:	
Proposed Use:	OTHER
Permit Number:	104649463-01-EW OT
Status:	ISSUED
Valuation:	$3,000.00
Contractor Company:	
Contractor Name:	CHARLES MCGRATH CONSTRUCTION

Date:	**1/10/2007**
Permit Type:	**EW BL**
Description:	**INSTALL (2) NEW GAS FIRED DIRECT VENTEDBOILERS. CONSTRUCTION OF BOILER ROOM AND ALL RELATED PLUMBING WORK FILEDUNDER APPLICATION #104063601. NO CHANGE IN USE, EGRESS OR OCCUPANCY UNDER THIS APPLICATION.**
Permit Description:	**EQUIPMENT WORK BOILER**
Work Class:	
Proposed Use:	OTHER
Permit Number:	104283071-01-EW BL
Status:	ISSUED
Valuation:	$62,000.00
Contractor Company:	
Contractor Name:	PERFECTAIRE CO INC

ADJOINING PROPERTY FINDINGS

Date:	**12/21/2006**
Permit Type:	**EW SP**
Description:	**Mechanical modifications, installation of plumbing fixtures and removal of sprinkler line and heads as per plans filed herewith. no change to use, egress or occupancy.**
Permit Description:	**EQUIPMENT WORK SPRINKLER**
Work Class:	
Proposed Use:	OTHER
Permit Number:	104051534-02-EW SP
Status:	ISSUED
Valuation:	$75,000.00
Contractor Company:	
Contractor Name:	AARON PLBG & MECH SYS, IN, AARON PLBG AND MECH SYST, PENTAGON PLBG. & MECH COR

Date:	**8/4/2006**
Permit Type:	**EQ OT**
Description:	**INSTALLATION OF 200' ROOF SHED. THE ROOF SHED WILL COMPLY WITH LL33/91, ND PPN 9/99. THE ROOF SHED WILL BE FOR L IGHT WEIGHT USAGE WITH NO STORAGE OF MA ERIAL ON IT. NO CHANGE IN USE, EGRESS OR OCCUPANCY.**
Permit Description:	**CONSTRUCTION EQUIPMENT OTHER CONSTRUCTION EQUIPMENT**
Work Class:	
Proposed Use:	OTHER
Permit Number:	103789081-01-EQ OT
Status:	ISSUED
Valuation:	$0.00
Contractor Company:	
Contractor Name:	PHOENIX BRIDGING INC, PHOENIX BLDG RESTORER INC, PHEONIX CONSTRUCTION INC, PHEONIX 132 SUTTON STREET

ADJOINING PROPERTY FINDINGS

Date:	**2/28/2006**
Permit Type:	**EW OT**
Description:	**Architectural, Mechanical and Plumbing changes as indiavted on plans. No change in use, egress or occupancy. No change to LL5/73 compliance.**
Permit Description:	**EQUIPMENT WORK OTHER CONSTRUCTION EQUIPMENT**
Work Class:	
Proposed Use:	OTHER
Permit Number:	104082546-01-EW OT
Status:	ISSUED
Valuation:	$218,000.00
Contractor Company:	
Contractor Name:	DELETE CONSTR INC, DELETE CNSTR. INC., DELETE CONSTR. INC., DELETE CONSTRUCTION INC

Date:	**2/17/2006**
Permit Type:	**EW MH**
Description:	**Mechanical modifications, installation of plumbing fixtures and removal of sprinkler line and heads as per plans filed herewith. no change to use, egress or occupancy.**
Permit Description:	**EQUIPMENT WORK MECHANICAL/HVAC**
Work Class:	
Proposed Use:	OTHER
Permit Number:	104051534-02-EW MH
Status:	ISSUED
Valuation:	$75,000.00
Contractor Company:	
Contractor Name:	CHARLES MCGRATH CONST INC

ADJOINING PROPERTY FINDINGS

Date:	**2/16/2006**
Permit Type:	**EW OT**
Description:	**Installation of partitions, doors and reflected ceilings as per plans filed herewith. No change to use, egress or occupancy.**
Permit Description:	**EQUIPMENT WORK OTHER CONSTRUCTION EQUIPMENT**
Work Class:	
Proposed Use:	OTHER
Permit Number:	104051534-01-EW OT
Status:	ISSUED
Valuation:	$70,000.00
Contractor Company:	
Contractor Name:	CHARLES MCGRATH CONST INC

Date:	**1/17/2006**
Permit Type:	**EW BL**
Description:	**INSTALL (2) NEW GAS FIRED DIRECT VENTEDBOILERS. CONSTRUCTION OF BOILER ROOM AND ALL RELATED PLUMBING WORK FILEDUNDER APPLICATION #104063601. NO CHANGE IN USE, EGRESS OR OCCUPANCY UNDER THIS APPLICATION.**
Permit Description:	**EQUIPMENT WORK BOILER**
Work Class:	
Proposed Use:	OTHER
Permit Number:	104283071-01-EW BL
Status:	ISSUED
Valuation:	$62,000.00
Contractor Company:	
Contractor Name:	PERFECTAIRE CO INC

ADJOINING PROPERTY FINDINGS

Date:	**1/17/2006**
Permit Type:	**EW OT**
Description:	**INSTALL (2) NEW GAS FIRED DIRECT VENTEDBOILERS. CONSTRUCTION OF BOILER ROOM AND ALL RELATED PLUMBING WORK FILEDUNDER APPLICATION #104063601. NO CHANGE IN USE, EGRESS OR OCCUPANCY UNDER THIS APPLICATION.**
Permit Description:	**EQUIPMENT WORK OTHER CONSTRUCTION EQUIPMENT**
Work Class:	
Proposed Use:	OTHER
Permit Number:	104283071-01-EW OT
Status:	ISSUED
Valuation:	$62,000.00
Contractor Company:	
Contractor Name:	PERFECTAIRE CO INC

Date:	**1/5/2006**
Permit Type:	**EQ SF**
Description:	**INSTALLATION OF 20' LENGTH BY 30' HEIGHT PIPE SCAFFOLDING. NO CHANGE IN SE, EGRESS OR OCCUPANCY.**
Permit Description:	**CONSTRUCTION EQUIPMENT SCAFFOLD**
Work Class:	
Proposed Use:	OTHER
Permit Number:	104037551-01-EQ SF
Status:	ISSUED
Valuation:	$0.00
Contractor Company:	
Contractor Name:	PHOENIX BUILDING RESTORER, PHOENIX CONSTRUCTION INC, PHOENIX BRIDGING INC, PHOENIX CONSTR. JINC., PH

ADJOINING PROPERTY FINDINGS

Date:	**1/5/2006**
Permit Type:	**EQ SH**
Description:	**INSTALLATION OF 80' SIDEWALK SHED FOR TH E PURPOSE OF FACADE INSPECTION. THE SIDEWALK SHED WILL COMPLY WITH LL33/91 AND PPN 9/99. THE SIDEWALK WILL BE FOR THE LIGHT WEIGHT USAGE WITH NO STORAGE OF MATERIAL ON IT. NO CHANGE IN USE, EGRESS OR OCCUPANCY.**
Permit Description:	**CONSTRUCTION EQUIPMENT SIDEWALK SHED**
Work Class:	
Proposed Use:	OTHER
Permit Number:	104037560-01-EQ SH
Status:	ISSUED
Valuation:	$0.00
Contractor Company:	
Contractor Name:	PHOENIX BUILDING RESTORER, PHOENIX CONSTRUCTION INC, PHOENIX BRIDGING INC, PHOENIX CONSTR. JINC., PH

Date:	**12/30/2005**
Permit Type:	**EQ OT**
Description:	**INSTALLATION OF 200' ROOF SHED. THE ROOF SHED WILL COMPLY WITH LL33/91, ND PPN 9/99. THE ROOF SHED WILL BE FOR L IGHT WEIGHT USAGE WITH NO STORAGE OF MA ERIAL ON IT. NO CHANGE IN USE, EGRESS OR OCCUPANCY.**
Permit Description:	**CONSTRUCTION EQUIPMENT OTHER CONSTRUCTION EQUIPMENT**
Work Class:	
Proposed Use:	OTHER
Permit Number:	103789081-01-EQ OT
Status:	ISSUED
Valuation:	$0.00
Contractor Company:	
Contractor Name:	PHOENIX BRIDGING INC, PHOENIX BLDG RESTORER INC, PHEONIX CONSTRUCTION INC, PHEONIX 132 SUTTON STREET

ADJOINING PROPERTY FINDINGS

Date:	**11/16/2005**
Permit Type:	**EW OT**
Description:	**INSTALL (2) NEW GAS FIRED DIRECT VENTEDBOILERS. CONSTRUCTION OF BOILER ROOM AND ALL RELATED PLUMBING WORK FILEDUNDER APPLICATION #104063601. NO CHANGE IN USE, EGRESS OR OCCUPANCY UNDER THIS APPLICATION.**
Permit Description:	**EQUIPMENT WORK OTHER CONSTRUCTION EQUIPMENT**
Work Class:	
Proposed Use:	OTHER
Permit Number:	104283071-01-EW OT
Status:	ISSUED
Valuation:	$62,000.00
Contractor Company:	
Contractor Name:	PERFECTAIRE CO INC

Date:	**11/16/2005**
Permit Type:	**EW BL**
Description:	**INSTALL (2) NEW GAS FIRED DIRECT VENTEDBOILERS. CONSTRUCTION OF BOILER ROOM AND ALL RELATED PLUMBING WORK FILEDUNDER APPLICATION #104063601. NO CHANGE IN USE, EGRESS OR OCCUPANCY UNDER THIS APPLICATION.**
Permit Description:	**EQUIPMENT WORK BOILER**
Work Class:	
Proposed Use:	OTHER
Permit Number:	104283071-01-EW BL
Status:	ISSUED
Valuation:	$62,000.00
Contractor Company:	
Contractor Name:	PERFECTAIRE CO INC

ADJOINING PROPERTY FINDINGS

Date:	**10/18/2005**
Permit Type:	**EW OT**
Description:	**Minor demolition of existing partitions and plumbing fixtures. No change in use, egress, of occupancy under this application.**
Permit Description:	**EQUIPMENT WORK OTHER CONSTRUCTION EQUIPMENT**
Work Class:	
Proposed Use:	OTHER
Permit Number:	103974585-01-EW OT
Status:	ISSUED
Valuation:	$15,000.00
Contractor Company:	
Contractor Name:	CHARLES MCGRATH CONST INC

Date:	**9/14/2005**
Permit Type:	
Description:	
Permit Description:	
Work Class:	
Proposed Use:	
Permit Number:	M249097
Status:	AWAITING INSPECTION REQUEST
Valuation:	$0.00
Contractor Company:	
Contractor Name:	STERLING ELECTRIC INC.

ADJOINING PROPERTY FINDINGS

Date:	**8/29/2005**
Permit Type:	**EW SP**
Description:	**Modification of the existing sprinkler system on part of the Sub-Cellar, Cellar and 1st floor in space occupied by Esprit. No change in egress, use or occupancy.**
Permit Description:	**EQUIPMENT WORK SPRINKLER**
Work Class:	
Proposed Use:	OTHER
Permit Number:	104063629-01-EW SP
Status:	ISSUED
Valuation:	$75,000.00
Contractor Company:	
Contractor Name:	PAR PLUMB CO INC, PAR PLUMB CO INC., LAWRENCE J LEVINE, PAR PLBG CO INC, PAR PLUMBING CO INC, PAR PL

Date:	**7/25/2005**
Permit Type:	**PL**
Description:	**Installation of HVAC equipment, ductwork and various plumbing changes on part of the Sub-Cellar, Cellar and 1st floor in space occupied by Esprit, including installation of exterior louver and exhaust ductwork up to Low Roof. No change in egress, use or occupancy.**
Permit Description:	**PLUMBING**
Work Class:	
Proposed Use:	OTHER
Permit Number:	104063601-02-PL
Status:	ISSUED
Valuation:	$360,000.00
Contractor Company:	
Contractor Name:	LAWERENCE J. LEVINE, PARK PLUMBG CO INC, PAR PLUMBG CO INC, PAR PLUMBING CO INC

ADJOINING PROPERTY FINDINGS

Date:	**7/13/2005**
Permit Type:	**EW SP**
Description:	**Mechanical modifications, installation of plumbing fixtures and removal of sprinkler line and heads as per plans filed herewith. no change to use, egress or occupancy.**
Permit Description:	**EQUIPMENT WORK SPRINKLER**
Work Class:	
Proposed Use:	OTHER
Permit Number:	104051534-02-EW SP
Status:	ISSUED
Valuation:	$75,000.00
Contractor Company:	
Contractor Name:	AARON PLBG & MECH SYS, IN, AARON PLBG AND MECH SYST, PENTAGON PLBG. & MECH COR

Date:	**6/2/2005**
Permit Type:	
Description:	
Permit Description:	
Work Class:	
Proposed Use:	
Permit Number:	M245757
Status:	AWAITING INSPECTION REQUEST
Valuation:	$0.00
Contractor Company:	
Contractor Name:	STERLING ELECTRIC INC.

Date:	**5/12/2005**
Permit Type:	
Description:	
Permit Description:	
Work Class:	
Proposed Use:	
Permit Number:	B267215
Status:	CLOSED/CANCELLED
Valuation:	$0.00
Contractor Company:	
Contractor Name:	STERLING ELECTRIC INC.

ADJOINING PROPERTY FINDINGS

Date:	**5/3/2005**
Permit Type:	**PL**
Description:	**Apartment renovation for proposed combination to include demolition, general construction of partitions, plumbing and HVAC work as shown on plans filed herewith. No change in use, egress or occupancy.**
Permit Description:	**PLUMBING**
Work Class:	
Proposed Use:	OTHER
Permit Number:	104079685-01-PL
Status:	ISSUED
Valuation:	$330,000.00
Contractor Company:	
Contractor Name:	ANCHOR PLUMBING CORP

Date:	**4/26/2005**
Permit Type:	**PL**
Description:	**Architectural, Mechanical and Plumbing changes as indiavted on plans. No change in use, egress or occupancy. No change to LL5/73 compliance.**
Permit Description:	**PLUMBING**
Work Class:	
Proposed Use:	OTHER
Permit Number:	104082546-01-PL
Status:	ISSUED
Valuation:	$218,000.00
Contractor Company:	
Contractor Name:	DU ALL PLUMBING & HEATING CONTRA, DU-ALL PLUMBING & HEATING CONTRA, DU ALL PLUB. & HTNG CONTR. CORP,

ADJOINING PROPERTY FINDINGS

Date:	**4/25/2005**
Permit Type:	**PL**
Description:	**Mechanical modifications, installation of plumbing fixtures and removal of sprinkler line and heads as per plans filed herewith. no change to use, egress or occupancy.**
Permit Description:	**PLUMBING**
Work Class:	
Proposed Use:	OTHER
Permit Number:	104051534-02-PL
Status:	ISSUED
Valuation:	$75,000.00
Contractor Company:	
Contractor Name:	RICHMOND CONSTRUCTION ASS

Date:	**4/22/2005**
Permit Type:	**EW OT**
Description:	**Installation of partitions and suspended ceilings on part of the Sub-Cellar, Cellar & 1st floors in space occupied by Esprit, including removal of existing convenience stairs between Sub-Cellar, Cellar & 1st floor and installation of convenience stair between Cellar & 1st floor. No change in egress, use or**
Permit Description:	**EQUIPMENT WORK OTHER CONSTRUCTION EQUIPMENT**
Work Class:	
Proposed Use:	OTHER
Permit Number:	104063601-01-EW OT
Status:	ISSUED
Valuation:	$350,000.00
Contractor Company:	
Contractor Name:	DICKINSON CAMERON CONSTRUCTION, DICKENSON CAMERON CONSTRUCTION, LOVINO MASON CONT. INC

ADJOINING PROPERTY FINDINGS

Date:	**4/22/2005**
Permit Type:	**EW MH**
Description:	**Installation of HVAC equipment, ductwork and various plumbing changes on part of the Sub-Cellar, Cellar and 1st floor in space occupied by Esprit, including installation of exterior louver and exhaust ductwork up to Low Roof. No change in egress, use or occupancy.**
Permit Description:	**EQUIPMENT WORK MECHANICAL/HVAC**
Work Class:	
Proposed Use:	OTHER
Permit Number:	104063601-02-EW MH
Status:	ISSUED
Valuation:	$360,000.00
Contractor Company:	
Contractor Name:	DICKINSON CAMERON CONSTRUCTION, DICKENSON CAMERON CONSTRUCTION, LOVINO MASON CONT. INC

Date:	**4/22/2005**
Permit Type:	**EW OT**
Description:	**Installation of structural steel on part of Cellar and 1st floor to create slab opening on 1st floor and to support new stair between Cellar and 1st floor. No change in egress, use or occupancy.**
Permit Description:	**EQUIPMENT WORK OTHER CONSTRUCTION EQUIPMENT**
Work Class:	
Proposed Use:	OTHER
Permit Number:	104063601-03-EW OT
Status:	ISSUED
Valuation:	$70,000.00
Contractor Company:	
Contractor Name:	DICKINSON CAMERON CONSTRUCTION, DICKENSON CAMERON CONSTRUCTION, LOVINO MASON CONT. INC

ADJOINING PROPERTY FINDINGS

Date:	**4/14/2005**
Permit Type:	**EW OT**
Description:	**Architectural, Mechanical and Plumbing changes as indiavted on plans. No change in use, egress or occupancy. No change to LL5/73 compliance.**
Permit Description:	**EQUIPMENT WORK OTHER CONSTRUCTION EQUIPMENT**
Work Class:	
Proposed Use:	OTHER
Permit Number:	104082546-01-EW OT
Status:	ISSUED
Valuation:	$218,000.00
Contractor Company:	
Contractor Name:	DELETE CONSTR INC, DELETE CNSTR. INC., DELETE CONSTR. INC., DELETE CONSTRUCTION INC

Date:	**4/13/2005**
Permit Type:	**EW MH**
Description:	**Architectural, Mechanical and Plumbing changes as indiavted on plans. No change in use, egress or occupancy. No change to LL5/73 compliance.**
Permit Description:	**EQUIPMENT WORK MECHANICAL/HVAC**
Work Class:	
Proposed Use:	OTHER
Permit Number:	104082546-01-EW MH
Status:	ISSUED
Valuation:	$218,000.00
Contractor Company:	
Contractor Name:	DELETE CONSTR INC, DELETE CNSTR. INC., DELETE CONSTR. INC., DELETE CONSTRUCTION INC

ADJOINING PROPERTY FINDINGS

Date:	**4/8/2005**
Permit Type:	
Description:	
Permit Description:	
Work Class:	
Proposed Use:	
Permit Number:	M244086
Status:	COMPLETED
Valuation:	$0.00
Contractor Company:	
Contractor Name:	ROCKMOR ELEC. ENTERPR INC

Date:	**4/4/2005**
Permit Type:	**EW MH**
Description:	**Apartment renovation for proposed combination to include demolition, general construction of partitions, plumbing and HVAC work as shown on plans filed herewith. No change in use, egress or occupancy.**
Permit Description:	**EQUIPMENT WORK MECHANICAL/HVAC**
Work Class:	
Proposed Use:	OTHER
Permit Number:	104079685-01-EW MH
Status:	ISSUED
Valuation:	$330,000.00
Contractor Company:	
Contractor Name:	BERNSOHN & FETNER LLC

ADJOINING PROPERTY FINDINGS

Date:	**4/4/2005**
Permit Type:	**EW OT**
Description:	**Apartment renovation for proposed combination to include demolition, general construction of partitions, plumbing and HVAC work as shown on plans filed herewith. No change in use, egress or occupancy.**
Permit Description:	**EQUIPMENT WORK OTHER CONSTRUCTION EQUIPMENT**
Work Class:	
Proposed Use:	OTHER
Permit Number:	104079685-01-EW OT
Status:	ISSUED
Valuation:	$330,000.00
Contractor Company:	
Contractor Name:	BERNSOHN & FETNER LLC

Date:	**3/9/2005**
Permit Type:	**EW OT**
Description:	**Installation of partitions, doors and reflected ceilings as per plans filed herewith. No change to use, egress or occupancy.**
Permit Description:	**EQUIPMENT WORK OTHER CONSTRUCTION EQUIPMENT**
Work Class:	
Proposed Use:	OTHER
Permit Number:	104051534-01-EW OT
Status:	ISSUED
Valuation:	$70,000.00
Contractor Company:	
Contractor Name:	CHARLES MCGRATH CONST INC

ADJOINING PROPERTY FINDINGS

Date:	**3/9/2005**
Permit Type:	**EW MH**
Description:	**Mechanical modifications, installation of plumbing fixtures and removal of sprinkler line and heads as per plans filed herewith. no change to use, egress or occupancy.**
Permit Description:	**EQUIPMENT WORK MECHANICAL/HVAC**
Work Class:	
Proposed Use:	OTHER
Permit Number:	104051534-02-EW MH
Status:	ISSUED
Valuation:	$75,000.00
Contractor Company:	
Contractor Name:	CHARLES MCGRATH CONST INC

Date:	**3/3/2005**
Permit Type:	**EW OT**
Description:	**Existing Partitions and Suspended Ceiling to be demolished on part of the Sub-Cellar, Cellar and 1st floor in space occupied by Esprit. No change in egress, use or occupancy.**
Permit Description:	**EQUIPMENT WORK OTHER CONSTRUCTION EQUIPMENT**
Work Class:	
Proposed Use:	OTHER
Permit Number:	104019642-01-EW OT
Status:	ISSUED
Valuation:	$20,000.00
Contractor Company:	
Contractor Name:	IOVINO MASON CONTRACT. IN

ADJOINING PROPERTY FINDINGS

Date:	**2/16/2005**
Permit Type:	**EQ SF**
Description:	**INSTALLATION OF 20' LENGTH BY 30' HEIGHT PIPE SCAFFOLDING. NO CHANGE IN SE, EGRESS OR OCCUPANCY.**
Permit Description:	**CONSTRUCTION EQUIPMENT SCAFFOLD**
Work Class:	
Proposed Use:	OTHER
Permit Number:	104037551-01-EQ SF
Status:	ISSUED
Valuation:	$0.00
Contractor Company:	
Contractor Name:	PHOENIX BUILDING RESTORER, PHOENIX CONSTRUCTION INC, PHOENIX BRIDGING INC, PHOENIX CONSTR. JINC., PH

Date:	**2/16/2005**
Permit Type:	**EQ SH**
Description:	**INSTALLATION OF 80' SIDEWALK SHED FOR TH E PURPOSE OF FACADE INSPECTION. THE SIDEWALK SHED WILL COMPLY WITH LL33/91 AND PPN 9/99. THE SIDEWALK WILL BE FOR THE LIGHT WEIGHT USAGE WITH NO STORAGE OF MATERIAL ON IT. NO CHANGE IN USE, EGRESS OR OCCUPANCY.**
Permit Description:	**CONSTRUCTION EQUIPMENT SIDEWALK SHED**
Work Class:	
Proposed Use:	OTHER
Permit Number:	104037560-01-EQ SH
Status:	ISSUED
Valuation:	$0.00
Contractor Company:	
Contractor Name:	PHOENIX BUILDING RESTORER, PHOENIX CONSTRUCTION INC, PHOENIX BRIDGING INC, PHOENIX CONSTR. JINC., PH

ADJOINING PROPERTY FINDINGS

Date:	**2/10/2005**
Permit Type:	**EW MH**
Description:	**Installing mechanical systems at cellar & sub - cellar as shown on plans. No change of use, egress or occupancy**
Permit Description:	**EQUIPMENT WORK MECHANICAL/HVAC**
Work Class:	
Proposed Use:	OTHER
Permit Number:	104018698-01-EW MH
Status:	ISSUED
Valuation:	$105,000.00
Contractor Company:	
Contractor Name:	AMERICON CONSTRUCTION IN

Date:	**2/8/2005**
Permit Type:	**EW OT**
Description:	**Installing mechanical systems at cellar & sub - cellar as shown on plans. No change of use, egress or occupancy**
Permit Description:	**EQUIPMENT WORK OTHER CONSTRUCTION EQUIPMENT**
Work Class:	
Proposed Use:	OTHER
Permit Number:	104018698-01-EW OT
Status:	ISSUED
Valuation:	$105,000.00
Contractor Company:	
Contractor Name:	AMERICON CONSTRUCTION IN

Date:	**2/7/2005**
Permit Type:	**EW OT**
Description:	**HEREWITH FILING FIRE PROTECTION PLAN.**
Permit Description:	**EQUIPMENT WORK OTHER CONSTRUCTION EQUIPMENT**
Work Class:	
Proposed Use:	OTHER
Permit Number:	103694655-01-EW OT
Status:	ISSUED
Valuation:	$1,000.00
Contractor Company:	
Contractor Name:	CONVERSANO ASSOCIATES

ADJOINING PROPERTY FINDINGS

Date:	**1/19/2005**
Permit Type:	**EW OT**
Description:	**Minor demolition of existing partitions and plumbing fixtures. No change in use, egress, of occupancy under this application.**
Permit Description:	**EQUIPMENT WORK OTHER CONSTRUCTION EQUIPMENT**
Work Class:	
Proposed Use:	OTHER
Permit Number:	103974585-01-EW OT
Status:	ISSUED
Valuation:	$15,000.00
Contractor Company:	
Contractor Name:	CHARLES MCGRATH CONST INC

Date:	**1/14/2005**
Permit Type:	**EW OT**
Description:	**Renovation of existing apartment #6B. Minor architectural work. No change in use, occupancy or egress under this application.**
Permit Description:	**EQUIPMENT WORK OTHER CONSTRUCTION EQUIPMENT**
Work Class:	
Proposed Use:	OTHER
Permit Number:	103912189-01-EW OT
Status:	ISSUED
Valuation:	$6,000.00
Contractor Company:	
Contractor Name:	BETON BUILDERS INC

ADJOINING PROPERTY FINDINGS

Date:	**12/28/2004**
Permit Type:	**EQ OT**
Description:	**INSTALLATION OF 200' ROOF SHED. THE ROOF SHED WILL COMPLY WITH LL33/91, ND PPN 9/99. THE ROOF SHED WILL BE FOR L IGHT WEIGHT USAGE WITH NO STORAGE OF MA ERIAL ON IT. NO CHANGE IN USE, EGRESS OR OCCUPANCY.**
Permit Description:	**CONSTRUCTION EQUIPMENT OTHER CONSTRUCTION EQUIPMENT**
Work Class:	
Proposed Use:	OTHER
Permit Number:	103789081-01-EQ OT
Status:	ISSUED
Valuation:	$0.00
Contractor Company:	
Contractor Name:	PHOENIX BRIDGING INC, PHOENIX BLDG RESTORER INC, PHEONIX CONSTRUCTION INC, PHEONIX 132 SUTTON STREET

Date:	**10/18/2004**
Permit Type:	**EW SD**
Description:	
Permit Description:	**EQUIPMENT WORK STAND PIPE**
Work Class:	
Proposed Use:	
Permit Number:	101571087-01-EW SD
Status:	ISSUED
Valuation:	$0.00
Contractor Company:	
Contractor Name:	GRINNELL CORP DBVA SIMPEL, SIMPLEX GRINNELL

ADJOINING PROPERTY FINDINGS

Date: **10/18/2004**
Permit Type: **EW SP**
Description:

Permit Description: **EQUIPMENT WORK SPRINKLER**
Work Class:
Proposed Use:
Permit Number: 101571087-01-EW SP
Status: ISSUED
Valuation: $0.00
Contractor Company:
Contractor Name: SIMPLEX GRINNEN, GRINETT CORP DBA SIMPLEX GRINET, GRINNELL CSORP DBA SIMPLE GRINN, SIMPLEX GRINNEL

Date: **7/29/2004**
Permit Type: **EQ SH**
Description: **INSTALLATION OF SHED (600PSF) DURING FA CADE REPAIR AS PER PLANS NO CHA GE IN USE EGRESS OR OCCUPANCY.**

Permit Description: **CONSTRUCTION EQUIPMENT SIDEWALK SHED**
Work Class:
Proposed Use: OTHER
Permit Number: 103469480-01-EQ SH
Status: ISSUED
Valuation: $0.00
Contractor Company:
Contractor Name: WEST NEW YORK RESTORATION

Date: **7/15/2004**
Permit Type: **EW SP**
Description: **Modify sprinklers for partition change. No change in use egress or occupancy.**

Permit Description: **EQUIPMENT WORK SPRINKLER**
Work Class:
Proposed Use: OTHER
Permit Number: 103809247-04-EW SP
Status: ISSUED
Valuation: $1,000.00
Contractor Company:
Contractor Name: ARCO PLUMB HEAT. IC.

ADJOINING PROPERTY FINDINGS

Date:	**7/2/2004**
Permit Type:	**EW OT**
Description:	**Removal of stair from 1st floor mezzanine to 2nd floor, sub-divide 2nd floor into 2 residential spaces. Use is filed under Alt 1#100977098. Minor partition changes. No change to use egress or occupancy.**
Permit Description:	**EQUIPMENT WORK OTHER CONSTRUCTION EQUIPMENT**
Work Class:	
Proposed Use:	OTHER
Permit Number:	103809247-03-EW OT
Status:	ISSUED
Valuation:	$10,000.00
Contractor Company:	
Contractor Name:	POLER CONTRACTING INC

Date:	**6/22/2004**
Permit Type:	**PL**
Description:	**New plumbing and mechanical work for apartments. No change in use egress or occupancy.**
Permit Description:	**PLUMBING**
Work Class:	
Proposed Use:	OTHER
Permit Number:	103809247-02-PL
Status:	ISSUED
Valuation:	$10,000.00
Contractor Company:	
Contractor Name:	ORBIT PLBG AND HTG IN, ORBIT PLBG AND HTG INC, ORBIT PLUMB HEAT INC., ORBIT PLUMBING & HEATING, INC.

ADJOINING PROPERTY FINDINGS

Date:	**6/18/2004**
Permit Type:	**EW MH**
Description:	**New plumbing and mechanical work for apartments. No change in use egress or occupancy.**
Permit Description:	**EQUIPMENT WORK MECHANICAL/HVAC**
Work Class:	
Proposed Use:	OTHER
Permit Number:	103809247-02-EW MH
Status:	ISSUED
Valuation:	$10,000.00
Contractor Company:	
Contractor Name:	POLER CONTRACTING INC

Date:	**6/17/2004**
Permit Type:	**EW OT**
Description:	**Removal of stair from 1st floor mezzanine to 2nd floor, sub-divide 2nd floor into 2 residential spaces. Use is filed under Alt 1 #100977098. Minor partition changes.**
Permit Description:	**EQUIPMENT WORK OTHER CONSTRUCTION EQUIPMENT**
Work Class:	
Proposed Use:	OTHER
Permit Number:	103809247-01-EW OT
Status:	ISSUED
Valuation:	$5,000.00
Contractor Company:	
Contractor Name:	POLER CONTRACTING INC

Date:	**6/11/2004**
Permit Type:	
Description:	
Permit Description:	
Work Class:	
Proposed Use:	
Permit Number:	M235008
Status:	VIOLATN PENDING AT CONTRACTOR
Valuation:	$0.00
Contractor Company:	
Contractor Name:	JEMCO ELECT. CONTRS INC

ADJOINING PROPERTY FINDINGS

Date:	**5/21/2004**
Permit Type:	**EQ OT**
Description:	**INSTALLATION OF 200' ROOF SHED. THE ROOF SHED WILL COMPLY WITH LL33/91, ND PPN 9/99. THE ROOF SHED WILL BE FOR L IGHT WEIGHT USAGE WITH NO STORAGE OF MA ERIAL ON IT. NO CHANGE IN USE, EGRESS OR OCCUPANCY.**
Permit Description:	**CONSTRUCTION EQUIPMENT OTHER CONSTRUCTION EQUIPMENT**
Work Class:	
Proposed Use:	OTHER
Permit Number:	103789081-01-EQ OT
Status:	ISSUED
Valuation:	$0.00
Contractor Company:	
Contractor Name:	PHOENIX BRIDGING INC, PHOENIX BLDG RESTORER INC, PHEONIX CONSTRUCTION INC, PHEONIX 132 SUTTON STREET

Date:	**4/30/2004**
Permit Type:	**EQ SH**
Description:	
Permit Description:	**CONSTRUCTION EQUIPMENT SIDEWALK SHED**
Work Class:	
Proposed Use:	
Permit Number:	102297667-01-EQ SH
Status:	ISSUED
Valuation:	$0.00
Contractor Company:	
Contractor Name:	ROCKLEDGE SCAFFOLD, ROCKLEDGE SCAFF., ROCKLEDGE SCAAFF., ROCKLEGED SCAFF., ROCKLDEGE SCAFFOLD

ADJOINING PROPERTY FINDINGS

Date:	**9/10/2003**
Permit Type:	**EW SP**
Description:	
Permit Description:	**EQUIPMENT WORK SPRINKLER**
Work Class:	
Proposed Use:	
Permit Number:	101097313-01-EW SP
Status:	ISSUED
Valuation:	$0.00
Contractor Company:	
Contractor Name:	GRINNELL FIRE PROT. SYSTEMS, GRINNELL FIRE PROTECTION SYSTEM, GRINELI FIRE PROTECTION, GRINNELL FIRE

Date:	**6/2/2003**
Permit Type:	**EQ SH**
Description:	**INSTALLATION OF SHED (600PSF) DURING FA CADE REPAIR AS PER PLANS NO CHA GE IN USE EGRESS OR OCCUPANCY.**
Permit Description:	**CONSTRUCTION EQUIPMENT SIDEWALK SHED**
Work Class:	
Proposed Use:	OTHER
Permit Number:	103469480-01-EQ SH
Status:	RE-ISSUED
Valuation:	$0.00
Contractor Company:	
Contractor Name:	WEST NEW YORK RESTORATION

ADJOINING PROPERTY FINDINGS

Date: **5/7/2003**
Permit Type: **PL**
Description:

Permit Description: **PLUMBING**
Work Class:
Proposed Use:
Permit Number: 101820451-02-PL
Status: ISSUED
Valuation: $0.00
Contractor Company:
Contractor Name: WAGNER ZIV PLBG & HTG, WAGNER ZIV PLBG AND HTG, WAGNER ZIV PLBG & HTG CORP, WAGNER ZIV PLG AND HTG C

Date: **4/9/2003**
Permit Type: **EQ SH**
Description:

Permit Description: **CONSTRUCTION EQUIPMENT SIDEWALK SHED**
Work Class:
Proposed Use:
Permit Number: 102297667-01-EQ SH
Status: ISSUED
Valuation: $0.00
Contractor Company:
Contractor Name: ROCKLEDGE SCAFFOLD, ROCKLEDGE SCAFF., ROCKLEDGE SCAAFF., ROCKLEGED SCAFF., ROCKLDEGE SCAFFOLD

Date: **11/21/2002**
Permit Type:
Description:

Permit Description:
Work Class:
Proposed Use:
Permit Number: M218183
Status: COMPLETED
Valuation: $0.00
Contractor Company:
Contractor Name: ROBERT S. COVELLO

ADJOINING PROPERTY FINDINGS

Date: **3/12/2001**
Permit Type:
Description:

Permit Description:
Work Class:
Proposed Use:
Permit Number: M198846
Status: COMPLETED
Valuation: $0.00
Contractor Company:
Contractor Name: DENNIS KENNELLY

Date: **12/18/2000**
Permit Type:
Description:

Permit Description:
Work Class:
Proposed Use:
Permit Number: M196454
Status: COMPLETED
Valuation: $0.00
Contractor Company:
Contractor Name: RIVERDALE ELEC'L SERV INC

Date: **5/3/2000**
Permit Type:
Description:

Permit Description:
Work Class:
Proposed Use:
Permit Number: M189120
Status: COMPLETED
Valuation: $0.00
Contractor Company:
Contractor Name: TRINCE ELECTRIC INC.

ADJOINING PROPERTY FINDINGS

Date: **1/20/2000**
Permit Type:
Description:

Permit Description:
Work Class:
Proposed Use:
Permit Number: M185782
Status: COMPLETED
Valuation: $0.00
Contractor Company:
Contractor Name: NEW AGE ELEC'L CONTRS INC

Date: **10/14/1999**
Permit Type:
Description:

Permit Description:
Work Class:
Proposed Use:
Permit Number: M182769
Status: COMPLETED
Valuation: $0.00
Contractor Company:
Contractor Name: DENINO ELECT. CONSTR CORP

Date: **7/28/1999**
Permit Type:
Description:

Permit Description:
Work Class:
Proposed Use:
Permit Number: M180330
Status: COMPLETED
Valuation: $0.00
Contractor Company:
Contractor Name: MIDLAND ELEC'L CO., INC.

ADJOINING PROPERTY FINDINGS

Date: **5/6/1999**
Permit Type:
Description:

Permit Description:
Work Class:
Proposed Use:
Permit Number: M177744
Status: COMPLETED
Valuation: $0.00
Contractor Company:
Contractor Name: ARTEMIS ELEC'L SERV. INC.

Date: **3/17/1999**
Permit Type:
Description:

Permit Description:
Work Class:
Proposed Use:
Permit Number: M176196
Status: COMPLETED
Valuation: $0.00
Contractor Company:
Contractor Name: JET PAK ELECTRIC INC.

Date: **2/26/1999**
Permit Type:
Description:

Permit Description:
Work Class:
Proposed Use:
Permit Number: M175656
Status: COMPLETED
Valuation: $0.00
Contractor Company:
Contractor Name: ATN ELECTRIC CORP

ADJOINING PROPERTY FINDINGS

Date: **1/8/1999**
Permit Type:
Description:

Permit Description:
Work Class:
Proposed Use:
Permit Number: M174240
Status: COMPLETED
Valuation: $0.00
Contractor Company:
Contractor Name: JET PAK ELECTRIC INC.

Date: **11/4/1998**
Permit Type:
Description:

Permit Description:
Work Class:
Proposed Use:
Permit Number: M172082
Status: COMPLETED
Valuation: $0.00
Contractor Company:
Contractor Name: SCHNEIDER ELECTRIC CO., I

Date: **4/17/1998**
Permit Type:
Description:

Permit Description:
Work Class:
Proposed Use:
Permit Number: M165761
Status: COMPLETED
Valuation: $0.00
Contractor Company:
Contractor Name: RENE ELEC'L CO., INC.

ADJOINING PROPERTY FINDINGS

Date: **4/8/1998**
Permit Type:
Description:

Permit Description:
Work Class:
Proposed Use:
Permit Number: M165437
Status: COMPLETED
Valuation: $0.00
Contractor Company:
Contractor Name: VINTAGE ELECTRIC CORP.

Date: **2/19/1998**
Permit Type:
Description:

Permit Description:
Work Class:
Proposed Use:
Permit Number: R065950
Status: CLOSED/CANCELLED
Valuation: $0.00
Contractor Company:
Contractor Name: RIVERDALE ELEC'L SERV INC

Date: **1/29/1998**
Permit Type:
Description:

Permit Description:
Work Class:
Proposed Use:
Permit Number: M162787
Status: COMPLETED
Valuation: $0.00
Contractor Company:
Contractor Name: INTREPID ELEC'L CONTR'G C

ADJOINING PROPERTY FINDINGS

Date: **1/7/1998**
Permit Type:
Description:

Permit Description:
Work Class:
Proposed Use:
Permit Number: M162091
Status: CLOSED/CANCELLED
Valuation: $0.00
Contractor Company:
Contractor Name: BLH ELECT'L CONTRS. INC.

Date: **10/3/1997**
Permit Type:
Description:

Permit Description:
Work Class:
Proposed Use:
Permit Number: M159079
Status: COMPLETED
Valuation: $0.00
Contractor Company:
Contractor Name: HENRY KROGER ELEC. CORP

Date: **4/30/1997**
Permit Type:
Description:

Permit Description:
Work Class:
Proposed Use:
Permit Number: M153914
Status: CLOSED/CANCELLED
Valuation: $0.00
Contractor Company:
Contractor Name: E. FITZGERALD ELEC CO INC

ADJOINING PROPERTY FINDINGS

Date: **3/28/1997**
Permit Type:
Description:

Permit Description:
Work Class:
Proposed Use:
Permit Number: M152823
Status: COMPLETED
Valuation: $0.00
Contractor Company:
Contractor Name: H.P. ELEC'L DESIGNS, INC.

Date: **1/28/1997**
Permit Type:
Description:

Permit Description:
Work Class:
Proposed Use:
Permit Number: M150858
Status: COMPLETED
Valuation: $0.00
Contractor Company:
Contractor Name: H.P. ELEC'L DESIGNS, INC.

Date: **8/13/1993**
Permit Type:
Description:

Permit Description:
Work Class:
Proposed Use:
Permit Number: M109903
Status: COMPLETED
Valuation: $0.00
Contractor Company:
Contractor Name: E. FITZGERALD ELEC CO INC

ADJOINING PROPERTY FINDINGS

Date: **12/4/1990**
Permit Type:
Description:

Permit Description:
Work Class:
Proposed Use:
Permit Number: M075876
Status: COMPLETED
Valuation: $0.00
Contractor Company:
Contractor Name: SUPER CHARGED ELEC. INC.

Date: **10/5/1988**
Permit Type:
Description:

Permit Description:
Work Class:
Proposed Use:
Permit Number: M043357
Status: COMPLETED
Valuation: $0.00
Contractor Company:
Contractor Name: DATA ELECTRICAL CONTRS.,

Date: **4/15/1987**
Permit Type:
Description:

Permit Description:
Work Class:
Proposed Use:
Permit Number: M018758
Status: COMPLETED
Valuation: $0.00
Contractor Company:
Contractor Name: HABE ELECTRIC CO.INC.

ADJOINING PROPERTY FINDINGS

Date: **10/3/1986**
Permit Type:
Description:

Permit Description:
Work Class:
Proposed Use:
Permit Number: M009339
Status: COMPLETED
Valuation: $0.00
Contractor Company:
Contractor Name: HABE ELECTRIC CO.INC.

Date: **7/24/1986**
Permit Type:
Description:

Permit Description:
Work Class:
Proposed Use:
Permit Number: M006000
Status: CLOSED/CANCELLED
Valuation: $0.00
Contractor Company:
Contractor Name: HABE ELECTRIC CO.INC.

Date: **12/2/1985**
Permit Type:
Description:

Permit Description:
Work Class:
Proposed Use:
Permit Number: 042268
Status: COMPLETED
Valuation: $0.00
Contractor Company:
Contractor Name: HABE ELECTRIC CO.INC.

ADJOINING PROPERTY FINDINGS

Date: **4/22/1985**
Permit Type:
Description:

Permit Description:
Work Class:
Proposed Use:
Permit Number: 014861
Status: CLOSED/CANCELLED
Valuation: $0.00
Contractor Company:
Contractor Name: R & M ELECTRICAL CONTR'S

584 BROADWAY

Date: **11/3/2011**
Permit Type: **EW SP**
Description: **MODIFICATION TO EXISTING SPRINKLER SYSTEM AS PER PLANS FILED HEREWITH. NO CHANGE IN USE, EGRESS OR OCCUPANCY UNDER THIS APPLICATION.**

Permit Description: **EQUIPMENT WORK SPRINKLER**
Work Class:
Proposed Use: OTHER COM
Permit Number: 120648923-01-EW SP
Status: ISSUED
Valuation: $12,000.00
Contractor Company:
Contractor Name: CODE FIRE PROTECTION CORP

ADJOINING PROPERTY FINDINGS

Date:	**9/12/2011**
Permit Type:	**EW OT**
Description:	**REMOVAL AND INSTALLATION OF INTERIOR NON BEARING PARTITIONS AND RELATED FINISHES AS PER PLANS FILED HEREWITH. NO CHANGE IN USE, EGRESS OR OCCUPANCY UNDER THIS APPLICATION.**
Permit Description:	**EQUIPMENT WORK OTHER CONSTRUCTION EQUIPMENT**
Work Class:	
Proposed Use:	OTHER COM
Permit Number:	120651115-01-EW OT
Status:	ISSUED
Valuation:	$63,000.00
Contractor Company:	
Contractor Name:	CROSS MANAGEMENT CORP

Date:	**9/12/2011**
Permit Type:	**EW MH**
Description:	**MODIFICATION TO EXISTING HVAC SYSTEM AS PER PLANS FILED HEREWITH. NO CHANGE IN USE, EGRESS OR OCCUPANCY UNDER THIS APPLICATION.**
Permit Description:	**EQUIPMENT WORK MECHANICAL/HVAC**
Work Class:	
Proposed Use:	OTHER
Permit Number:	120651115-02-EW MH
Status:	ISSUED
Valuation:	$14,000.00
Contractor Company:	
Contractor Name:	CROSS MANAGEMENT CORP

ADJOINING PROPERTY FINDINGS

Date:	**6/24/2011**
Permit Type:	**EW OT**
Description:	**REMOVAL AND INSTALLATION OF INTERIOR NON BEARING PARTITIONS AND RELATED FINISHES AS PER PLANS FILED HEREWITH. NO CHANGE IN USE, EGRESS OR OCCUPANCY UNDER THIS APPLICATION.**
Permit Description:	**EQUIPMENT WORK OTHER CONSTRUCTION EQUIPMENT**
Work Class:	
Proposed Use:	OTHER COM
Permit Number:	120651115-01-EW OT
Status:	ISSUED
Valuation:	$63,000.00
Contractor Company:	
Contractor Name:	CROSS MANAGEMENT CORP

Date:	**6/24/2011**
Permit Type:	**EW MH**
Description:	**MODIFICATION TO EXISTING HVAC SYSTEM AS PER PLANS FILED HEREWITH. NO CHANGE IN USE, EGRESS OR OCCUPANCY UNDER THIS APPLICATION.**
Permit Description:	**EQUIPMENT WORK MECHANICAL/HVAC**
Work Class:	
Proposed Use:	OTHER
Permit Number:	120651115-02-EW MH
Status:	ISSUED
Valuation:	$14,000.00
Contractor Company:	
Contractor Name:	CROSS MANAGEMENT CORP

ADJOINING PROPERTY FINDINGS

Date:	**6/22/2011**
Permit Type:	**EW SP**
Description:	**MODIFICATION TO EXISTING SPRINKLER SYSTEM AS PER PLANS FILED HEREWITH. NO CHANGE IN USE, EGRESS, OR OCCUPANCY.**
Permit Description:	**EQUIPMENT WORK SPRINKLER**
Work Class:	
Proposed Use:	OTHER COM
Permit Number:	120659509-01-EW SP
Status:	ISSUED
Valuation:	$3,200.00
Contractor Company:	
Contractor Name:	AFP MECHANICAL, LLC, ADVANCED PLUMBING LLC, ADVANCED PLBG LLC

Date:	**5/24/2011**
Permit Type:	**EW OT**
Description:	**INTERIOR RENOVATION AS PER PLANS FILED HEREWITH. NO CHANGE IN USE, EGRESS, OR OCCUPANCY.**
Permit Description:	**EQUIPMENT WORK OTHER CONSTRUCTION EQUIPMENT**
Work Class:	
Proposed Use:	OTHER COM
Permit Number:	120660622-01-EW OT
Status:	ISSUED
Valuation:	$70,000.00
Contractor Company:	
Contractor Name:	G. C. CONTRACTORS INC

ADJOINING PROPERTY FINDINGS

Date:	**5/24/2011**
Permit Type:	**EW MH**
Description:	**MECHANICAL MODIFICATIONS AS PER PLANS FILED HEREWITH. NO CHANGE IN USE, EGRESS, OR OCCUPANCY.**
Permit Description:	**EQUIPMENT WORK MECHANICAL/HVAC**
Work Class:	
Proposed Use:	OTHER
Permit Number:	120660622-02-EW MH
Status:	ISSUED
Valuation:	$46,000.00
Contractor Company:	
Contractor Name:	G. C. CONTRACTORS INC

Date:	**5/11/2011**
Permit Type:	**PL**
Description:	
Permit Description:	**PLUMBING**
Work Class:	
Proposed Use:	
Permit Number:	120183737-02-PL
Status:	ISSUED
Valuation:	$0.00
Contractor Company:	
Contractor Name:	TRISTATE PLBG SVCS CORP

Date:	**11/2/2010**
Permit Type:	
Description:	
Permit Description:	
Work Class:	
Proposed Use:	
Permit Number:	M308395
Status:	COMPLETED
Valuation:	$0.00
Contractor Company:	
Contractor Name:	BROADWAY ELECTRIC, LLC

ADJOINING PROPERTY FINDINGS

Date: **11/2/2010**
Permit Type:
Description:

Permit Description:
Work Class:
Proposed Use:
Permit Number: M308396
Status: COMPLETED
Valuation: $0.00
Contractor Company:
Contractor Name: BROADWAY ELECTRIC, LLC

Date: **8/25/2010**
Permit Type: **EW OT**
Description:

Permit Description: **EQUIPMENT WORK OTHER CONSTRUCTION EQUIPMENT**
Work Class:
Proposed Use:
Permit Number: 120183737-01-EW OT
Status: ISSUED
Valuation: $0.00
Contractor Company:
Contractor Name: CROSS MANAGEMENT CORP

Date: **8/25/2010**
Permit Type: **EW MH**
Description:

Permit Description: **EQUIPMENT WORK MECHANICAL/HVAC**
Work Class:
Proposed Use:
Permit Number: 120183737-02-EW MH
Status: ISSUED
Valuation: $0.00
Contractor Company:
Contractor Name: CROSS MANAGEMENT CORP

ADJOINING PROPERTY FINDINGS

Date: **8/25/2010**
Permit Type: **EW OT**
Description:

Permit Description: **EQUIPMENT WORK OTHER CONSTRUCTION EQUIPMENT**
Work Class:
Proposed Use:
Permit Number: 120183737-03-EW OT
Status: ISSUED
Valuation: $0.00
Contractor Company:
Contractor Name: CROSS MANAGEMENT CORP

Date: **7/21/2010**
Permit Type:
Description:

Permit Description:
Work Class:
Proposed Use:
Permit Number: M304897
Status: COMPLETED
Valuation: $0.00
Contractor Company:
Contractor Name: COAST 2 COAST ELECTRIC

Date: **5/3/2010**
Permit Type:
Description:

Permit Description:
Work Class:
Proposed Use:
Permit Number: M302385
Status: COMPLETED
Valuation: $0.00
Contractor Company:
Contractor Name: BROADWAY ELECTRIC, LLC

ADJOINING PROPERTY FINDINGS

Date: **1/27/2010**
Permit Type: **PL**
Description:

Permit Description: **PLUMBING**
Work Class:
Proposed Use:
Permit Number: 120183737-02-PL
Status: ISSUED
Valuation: $0.00
Contractor Company:
Contractor Name: TRISTATE PLBG SVCS CORP

Date: **12/16/2009**
Permit Type:
Description:

Permit Description:
Work Class:
Proposed Use:
Permit Number: M298605
Status: COMPLETED
Valuation: $0.00
Contractor Company:
Contractor Name: COAST 2 COAST ELECTRIC

Date: **12/7/2009**
Permit Type: **EW MH**
Description:

Permit Description: **EQUIPMENT WORK MECHANICAL/HVAC**
Work Class:
Proposed Use:
Permit Number: 120183737-02-EW MH
Status: ISSUED
Valuation: $0.00
Contractor Company:
Contractor Name: CROSS MANAGEMENT CORP

ADJOINING PROPERTY FINDINGS

Date: **12/7/2009**
Permit Type: **EW OT**
Description:

Permit Description: **EQUIPMENT WORK OTHER CONSTRUCTION EQUIPMENT**
Work Class:
Proposed Use:
Permit Number: 120183737-03-EW OT
Status: ISSUED
Valuation: $0.00
Contractor Company:
Contractor Name: CROSS MANAGEMENT CORP

Date: **12/4/2009**
Permit Type: **EW OT**
Description:

Permit Description: **EQUIPMENT WORK OTHER CONSTRUCTION EQUIPMENT**
Work Class:
Proposed Use:
Permit Number: 120183737-01-EW OT
Status: ISSUED
Valuation: $0.00
Contractor Company:
Contractor Name: CROSS MANAGEMENT CORP

Date: **11/18/2009**
Permit Type:
Description:

Permit Description:
Work Class:
Proposed Use:
Permit Number: M297910
Status: COMPLETED
Valuation: $0.00
Contractor Company:
Contractor Name: POLO ELECTRIC CORP. D/B/A

ADJOINING PROPERTY FINDINGS

Date: **11/4/2009**
Permit Type: **EW SP**
Description:

Permit Description: **EQUIPMENT WORK SPRINKLER**
Work Class:
Proposed Use:
Permit Number: 120183728-01-EW SP
Status: ISSUED
Valuation: $0.00
Contractor Company:
Contractor Name: CODE FIRE PROTECTION CORP

Date: **12/19/2008**
Permit Type: **EW SP**
Description:

Permit Description: **EQUIPMENT WORK Sprinkler**
Work Class:
Proposed Use:
Permit Number: 110371008-01-EW SP
Status: ISSUED
Valuation: $0.00
Contractor Company:
Contractor Name: PILATO BROS PLBG & HTG CO, PILATO BROS & P&H CO INC

Date: **11/7/2008**
Permit Type: **PL**
Description: **MECHANICAL AND PLUMBING MODIFICATIONS AS INDICATED ON PLANS FILED HEREWITH NO CHANGE IN USE EGRESS OR OCCUPANCY**

Permit Description: **PLUMBING**
Work Class:
Proposed Use: OTHER
Permit Number: 110371062-02-PL
Status: ISSUED
Valuation: $26,100.00
Contractor Company:
Contractor Name: PILATO BROS PLBG & HTG CO, PILATO BROS & P&H CO INC

ADJOINING PROPERTY FINDINGS

Date:	**11/3/2008**
Permit Type:	**EW OT**
Description:	**INTERIOR RENOCATION,PARTITION AND CEILING WORK AS INDICATED ON PLANS FILED HER EWITH NO CHANGE IN USE EGRESS OR OCCUPANCY**
Permit Description:	**EQUIPMENT WORK OTHER CONSTRUCTION EQUIPMENT**
Work Class:	
Proposed Use:	OTHER COM
Permit Number:	110371062-01-EW OT
Status:	ISSUED
Valuation:	$112,330.00
Contractor Company:	
Contractor Name:	MANHATTAN PARTIT, MANHATTAN PARTITION, MANHATTAN CONTR. CORP, MANHATTAN CONTRACTING CORP, MANHATTAN

Date:	**11/3/2008**
Permit Type:	**EW MH**
Description:	**MECHANICAL AND PLUMBING MODIFICATIONS AS INDICATED ON PLANS FILED HEREWITH NO CHANGE IN USE EGRESS OR OCCUPANCY**
Permit Description:	**EQUIPMENT WORK MECHANICAL/HVAC**
Work Class:	
Proposed Use:	OTHER
Permit Number:	110371062-02-EW MH
Status:	ISSUED
Valuation:	$26,100.00
Contractor Company:	
Contractor Name:	MANHATTAN PARTIT, MANHATTAN PARTITION, MANHATTAN CONTR. CORP, MANHATTAN CONTRACTING CORP, MANHATTAN

ADJOINING PROPERTY FINDINGS

Date: **10/21/2008**
Permit Type:
Description:

Permit Description:
Work Class:
Proposed Use:
Permit Number: M286152
Status: COMPLETED
Valuation: $0.00
Contractor Company:
Contractor Name: ELECTRICAL DESIGN MNGT LL

Date: **5/21/2008**
Permit Type:
Description:

Permit Description:
Work Class:
Proposed Use:
Permit Number: M280876
Status: COMPLETED
Valuation: $0.00
Contractor Company:
Contractor Name: BIGMAN BROS., INC.

Date: **3/31/2008**
Permit Type: **EW OT**
Description: **INSTALL MINOR INTERIOR PARTITION WORK,FINISHES ETC. NO CHANGE IN USE,EGRESS OR OCCUPANCY.**

Permit Description: **EQUIPMENT WORK OTHER CONSTRUCTION EQUIPMENT**
Work Class:
Proposed Use: OTHER C
Permit Number: 110127513-01-EW OT
Status: ISSUED
Valuation: $10,000.00
Contractor Company:
Contractor Name: POLTEAM RENOVTION CORP

ADJOINING PROPERTY FINDINGS

Date: **4/24/2007**
Permit Type:
Description:

Permit Description:
Work Class:
Proposed Use:
Permit Number: M266263
Status: COMPLETED
Valuation: $0.00
Contractor Company:
Contractor Name: EMANON ELECTRIC INC.

Date: **7/21/2006**
Permit Type: **EW OT**
Description: **Remodel existing office, relocate partitions, no change in occupancy use or egress**

Permit Description: **EQUIPMENT WORK OTHER CONSTRUCTION EQUIPMENT**
Work Class:
Proposed Use: OTHER
Permit Number: 104497108-01-EW OT
Status: ISSUED
Valuation: $60,000.00
Contractor Company:
Contractor Name: J-TEK GROUP INC, SIX SIGMA USA INC, J-TEK GROUP INC.

ADJOINING PROPERTY FINDINGS

Date:	**5/25/2006**
Permit Type:	**EW SP**
Description:	**MINOR SPRINKLER MODIFICATIONS OM PART OF 10TH FLOOR AS INDICATED ON DRAW INGS NO CHANGE IN USE/EGRESS/OCCUPANCYNO CHANGE TO LL5/73 COMPLIANCE**
Permit Description:	**EQUIPMENT WORK SPRINKLER**
Work Class:	
Proposed Use:	OTHER
Permit Number:	104404011-01-EW SP
Status:	ISSUED
Valuation:	$9,000.00
Contractor Company:	
Contractor Name:	AMD AND ASSOCIATES, INC, AMD & ASSOCIATES INC, AMD AND ASSOCIATES INC, AMD ASSOC., AMD ASSOC, AMD

Date:	**5/8/2006**
Permit Type:	**PL**
Description:	**Mechanical and plumbing changes on part of the 10th floor as indicated on drawings. No change in use egress or occupancy. No change to LL#5/73 compliance.**
Permit Description:	**PLUMBING**
Work Class:	
Proposed Use:	OTHER
Permit Number:	104399946-02-PL
Status:	ISSUED
Valuation:	$46,000.00
Contractor Company:	
Contractor Name:	AMD AND ASSOCIATES INC, AMD ASSOC INC., AMD & ASSOCIATES INC, AMD & ASSOCS INC, AMD & ASSOCIATES, AM

ADJOINING PROPERTY FINDINGS

Date: **5/4/2006**
Permit Type: **PL**
Description:

Permit Description: **PLUMBING**
Work Class:
Proposed Use:
Permit Number: 100574692-01-PL
Status: ISSUED
Valuation: $0.00
Contractor Company:
Contractor Name: LEMODE PLBG & HTG CORP

Date: **5/4/2006**
Permit Type: **PL**
Description:

Permit Description: **PLUMBING**
Work Class:
Proposed Use:
Permit Number: 100734494-01-PL
Status: ISSUED
Valuation: $0.00
Contractor Company:
Contractor Name: LEMODE PLBG & HTG CORP

Date: **4/28/2006**
Permit Type: **EQ SH**
Description: **Install 270 l.f. of sidewalk shed for exterior work. No change in use , egress or occupancy.**

Permit Description: **CONSTRUCTION EQUIPMENT SIDEWALK SHED**
Work Class:
Proposed Use: OTHER
Permit Number: 104220512-01-EQ SH
Status: ISSUED
Valuation: $0.00
Contractor Company:
Contractor Name: ROCKLEDGE SCAFFOLD CORP

ADJOINING PROPERTY FINDINGS

Date:	**4/10/2006**
Permit Type:	**EW OT**
Description:	**Partition changes on part of the 10th floor as indicated on drawings. No change in use egress or occupancy. No change to LL#5/73 compliance.**
Permit Description:	**EQUIPMENT WORK OTHER CONSTRUCTION EQUIPMENT**
Work Class:	
Proposed Use:	OTHER
Permit Number:	104399946-01-EW OT
Status:	ISSUED
Valuation:	$40,000.00
Contractor Company:	
Contractor Name:	LYONS MINSKOFF INC., LYONS-MINSKOFF INC, LLYONS ENTERPRISES INC, LLYONS ENTERP. INC., L LYONS ENTERP

Date:	**4/10/2006**
Permit Type:	**EW MH**
Description:	**Mechanical and plumbing changes on part of the 10th floor as indicated on drawings. No change in use egress or occupancy. No change to LL#5/73 compliance.**
Permit Description:	**EQUIPMENT WORK MECHANICAL/HVAC**
Work Class:	
Proposed Use:	OTHER
Permit Number:	104399946-02-EW MH
Status:	ISSUED
Valuation:	$46,000.00
Contractor Company:	
Contractor Name:	LYONS MINSKOFF INC., LYONS-MINSKOFF INC, LLYONS ENTERPRISES INC, LLYONS ENTERP. INC., L LYONS ENTERP

ADJOINING PROPERTY FINDINGS

Date: **3/6/2006**
Permit Type:
Description:

Permit Description:
Work Class:
Proposed Use:
Permit Number: M253682
Status: COMPLETED
Valuation: $0.00
Contractor Company:
Contractor Name: LEVEST ELECTRIC CORP.

Date: **10/11/2005**
Permit Type:
Description:

Permit Description:
Work Class:
Proposed Use:
Permit Number: M249767
Status: AWAITING INSPECTION REQUEST
Valuation: $0.00
Contractor Company:
Contractor Name: JUDD ELECTRIC INC.

Date: **9/29/2005**
Permit Type:
Description:

Permit Description:
Work Class:
Proposed Use:
Permit Number: M249556
Status: CLOSED/CANCELLED
Valuation: $0.00
Contractor Company:
Contractor Name: D.J. ELEC'L CONTR'S INC

ADJOINING PROPERTY FINDINGS

Date:	**8/30/2005**
Permit Type:	**EQ SH**
Description:	**Install 270 l.f. of sidewalk shed for exterior work. No change in use , egress or occupancy.**
Permit Description:	**CONSTRUCTION EQUIPMENT SIDEWALK SHED**
Work Class:	
Proposed Use:	OTHER
Permit Number:	104220512-01-EQ SH
Status:	RE-ISSUED
Valuation:	$0.00
Contractor Company:	
Contractor Name:	ROCKLEDGE SCAFFOLD CORP

Date:	**7/20/2005**
Permit Type:	**PL**
Description:	
Permit Description:	**PLUMBING**
Work Class:	
Proposed Use:	
Permit Number:	100574692-01-PL
Status:	ISSUED
Valuation:	$0.00
Contractor Company:	
Contractor Name:	LEMODE PLBG & HTG CORP

Date:	**7/20/2005**
Permit Type:	**PL**
Description:	
Permit Description:	**PLUMBING**
Work Class:	
Proposed Use:	
Permit Number:	100734494-01-PL
Status:	ISSUED
Valuation:	$0.00
Contractor Company:	
Contractor Name:	LEMODE PLBG & HTG CORP

ADJOINING PROPERTY FINDINGS

Date: **7/15/2005**
Permit Type: **EW SP**
Description:

Permit Description: **EQUIPMENT WORK SPRINKLER**
Work Class:
Proposed Use:
Permit Number: 100366168-01-EW SP
Status: ISSUED
Valuation: $0.00
Contractor Company:
Contractor Name: MANHATTAN AUTOMATIC SPRINKLER CO

Date: **9/3/2004**
Permit Type: **EW SP**
Description:

Permit Description: **EQUIPMENT WORK SPRINKLER**
Work Class:
Proposed Use: OTHER
Permit Number: 103866791-01-EW SP
Status: ISSUED
Valuation: $62,000.00
Contractor Company:
Contractor Name: ARCO PLBG AND HTG INC, CITY WIDE PLMBG SRVS CORP

Date: **9/3/2004**
Permit Type: **PL**
Description:

Permit Description: **PLUMBING**
Work Class:
Proposed Use: OTHER
Permit Number: 103866791-01-PL
Status: ISSUED
Valuation: $62,000.00
Contractor Company:
Contractor Name: ARCO PLBG AND HTG INC, CITY WIDE PLMBG SRVS CORP

ADJOINING PROPERTY FINDINGS

Date: **8/20/2004**
Permit Type: **EW MH**
Description:

Permit Description: **EQUIPMENT WORK MECHANICAL/HVAC**
Work Class:
Proposed Use: OTHER
Permit Number: 103866791-01-EW MH
Status: ISSUED
Valuation: $62,000.00
Contractor Company:
Contractor Name: JUST ABOUT BUILDING ASSOC, JUST ABOUT BUILDINGS ASSO

Date: **8/20/2004**
Permit Type: **EW OT**
Description:

Permit Description: **EQUIPMENT WORK OTHER CONSTRUCTION EQUIPMENT**
Work Class:
Proposed Use: OTHER
Permit Number: 103866791-01-EW OT
Status: ISSUED
Valuation: $62,000.00
Contractor Company:
Contractor Name: JUST ABOUT BUILDING ASSOC, JUST ABOUT BUILDINGS ASSO

Date: **4/24/2003**
Permit Type: **EW OT**
Description:

Permit Description: **EQUIPMENT WORK OTHER CONSTRUCTION EQUIPMENT**
Work Class:
Proposed Use:
Permit Number: 103319311-01-EW OT
Status: ISSUED
Valuation: $0.00
Contractor Company:
Contractor Name: FISHER DEVELOPMENT,INC NYO, FISHER DEVELOPMENT INC, FISHER DEVEL INC., FISHER DEVEL. INC., FISHER DE

ADJOINING PROPERTY FINDINGS

Date: **4/24/2003**
Permit Type: **EW OT**
Description:

Permit Description: **EQUIPMENT WORK OTHER CONSTRUCTION EQUIPMENT**
Work Class:
Proposed Use:
Permit Number: 103352532-01-EW OT
Status: ISSUED
Valuation: $0.00
Contractor Company:
Contractor Name: FISHER DEVELOPMENT,INC NYO, FISHER DEVELOPMENT INC, FISHER DEVEL INC., FISHER DEVEL. INC., FISHER DE

Date: **3/24/2003**
Permit Type: **SG**
Description:

Permit Description: **SIGN**
Work Class:
Proposed Use:
Permit Number: 103310695-01-SG
Status: ISSUED
Valuation: $0.00
Contractor Company:
Contractor Name: RICHTER & RATNER CONTRACT, NORTH SHORE NEON SIGN CO

Date: **6/12/2002**
Permit Type:
Description:

Permit Description:
Work Class:
Proposed Use:
Permit Number: M212932
Status: COMPLETED
Valuation: $0.00
Contractor Company:
Contractor Name: JUDD ELECTRIC INC.

ADJOINING PROPERTY FINDINGS

Date: **4/25/2002**
Permit Type:
Description:

Permit Description:
Work Class:
Proposed Use:
Permit Number: M211323
Status: COMPLETED
Valuation: $0.00
Contractor Company:
Contractor Name: MUTUAL ELECTRIC CORP.

Date: **4/15/1999**
Permit Type:
Description:

Permit Description:
Work Class:
Proposed Use:
Permit Number: M177117
Status: COMPLETED
Valuation: $0.00
Contractor Company:
Contractor Name: GALAXY TRI-STATE ELEC.INC

Date: **9/14/1998**
Permit Type:
Description:

Permit Description:
Work Class:
Proposed Use:
Permit Number: B182182
Status: AWAITING INSPECTION REQUEST
Valuation: $0.00
Contractor Company:
Contractor Name: DERBY ELECTRIC INC.

ADJOINING PROPERTY FINDINGS

Date: **1/23/1998**
Permit Type:
Description:

Permit Description:
Work Class:
Proposed Use:
Permit Number: B173865
Status: AWAITING INSPECTION REQUEST
Valuation: $0.00
Contractor Company:
Contractor Name: DERBY ELECTRIC INC.

Date: **11/28/1995**
Permit Type:
Description:

Permit Description:
Work Class:
Proposed Use:
Permit Number: M138193
Status: CLOSED/CANCELLED
Valuation: $0.00
Contractor Company:
Contractor Name: E. FITZGERALD ELEC CO INC

Date: **9/28/1995**
Permit Type:
Description:

Permit Description:
Work Class:
Proposed Use:
Permit Number: M136495
Status: CLOSED/CANCELLED
Valuation: $0.00
Contractor Company:
Contractor Name: E. FITZGERALD ELEC CO INC

ADJOINING PROPERTY FINDINGS

Date: **11/30/1994**
Permit Type:
Description:

Permit Description:
Work Class:
Proposed Use:
Permit Number: M125971
Status: COMPLETED
Valuation: $0.00
Contractor Company:
Contractor Name: LEGIT ELEC'L CONTR'G CORP

Date: **11/21/1994**
Permit Type:
Description:

Permit Description:
Work Class:
Proposed Use:
Permit Number: M125650
Status: COMPLETED
Valuation: $0.00
Contractor Company:
Contractor Name: HUGH O'KANE ELEC. CO. INC

Date: **9/28/1994**
Permit Type:
Description:

Permit Description:
Work Class:
Proposed Use:
Permit Number: M123974
Status: VIOLATN PENDING AT CONTRACTOR
Valuation: $0.00
Contractor Company:
Contractor Name: MUTUAL ELECTRIC CORP.

ADJOINING PROPERTY FINDINGS

Date: **9/15/1993**
Permit Type:
Description:

Permit Description:
Work Class:
Proposed Use:
Permit Number: M110845
Status: COMPLETED
Valuation: $0.00
Contractor Company:
Contractor Name: MUTUAL ELECTRIC CORP.

Date: **5/6/1993**
Permit Type:
Description:

Permit Description:
Work Class:
Proposed Use:
Permit Number: M106229
Status: COMPLETED
Valuation: $0.00
Contractor Company:
Contractor Name: TRINCE ELECTRIC INC.

Date: **4/29/1993**
Permit Type:
Description:

Permit Description:
Work Class:
Proposed Use:
Permit Number: M105997
Status: COMPLETED
Valuation: $0.00
Contractor Company:
Contractor Name: LOUIS DEM ELECTRICAL INC.

ADJOINING PROPERTY FINDINGS

Date: **4/9/1993**
Permit Type:
Description:

Permit Description:
Work Class:
Proposed Use:
Permit Number: M105415
Status: COMPLETED
Valuation: $0.00
Contractor Company:
Contractor Name: WOLKOFF ELECTRIC CORP.

Date: **3/12/1993**
Permit Type:
Description:

Permit Description:
Work Class:
Proposed Use:
Permit Number: M104491
Status: COMPLETED
Valuation: $0.00
Contractor Company:
Contractor Name: TRINCE ELECTRIC INC.

Date: **2/19/1993**
Permit Type:
Description:

Permit Description:
Work Class:
Proposed Use:
Permit Number: M103842
Status: COMPLETED
Valuation: $0.00
Contractor Company:
Contractor Name: TRINCE ELECTRIC INC.

ADJOINING PROPERTY FINDINGS

Date: **1/20/1993**
Permit Type:
Description:

Permit Description:
Work Class:
Proposed Use:
Permit Number: M102866
Status: COMPLETED
Valuation: $0.00
Contractor Company:
Contractor Name: APEX ELECT'L CONTR. INC.

Date: **9/10/1992**
Permit Type:
Description:

Permit Description:
Work Class:
Proposed Use:
Permit Number: M098862
Status: COMPLETED
Valuation: $0.00
Contractor Company:
Contractor Name: TRINCE ELECTRIC INC.

Date: **9/8/1992**
Permit Type:
Description:

Permit Description:
Work Class:
Proposed Use:
Permit Number: M098756
Status: COMPLETED
Valuation: $0.00
Contractor Company:
Contractor Name: LEKTRIC INSTALLATIONS COR

ADJOINING PROPERTY FINDINGS

Date: **11/12/1991**
Permit Type:
Description:

Permit Description:
Work Class:
Proposed Use:
Permit Number: M088183
Status: COMPLETED
Valuation: $0.00
Contractor Company:
Contractor Name: BENJAMIN ELEC'L ENGR'G.

Date: **10/10/1990**
Permit Type:
Description:

Permit Description:
Work Class:
Proposed Use:
Permit Number: M073772
Status: CLOSED/CANCELLED
Valuation: $0.00
Contractor Company:
Contractor Name: SURF HUNTER ELECTRIC INC.

Date: **9/6/1990**
Permit Type:
Description:

Permit Description:
Work Class:
Proposed Use:
Permit Number: M072430
Status: CLOSED/CANCELLED
Valuation: $0.00
Contractor Company:
Contractor Name: SURF HUNTER ELECTRIC INC.

ADJOINING PROPERTY FINDINGS

Date: **7/3/1990**
Permit Type:
Description:

Permit Description:
Work Class:
Proposed Use:
Permit Number: M069604
Status: COMPLETED
Valuation: $0.00
Contractor Company:
Contractor Name: SURF HUNTER ELECTRIC INC.

Date: **6/29/1990**
Permit Type:
Description:

Permit Description:
Work Class:
Proposed Use:
Permit Number: M069460
Status: COMPLETED
Valuation: $0.00
Contractor Company:
Contractor Name: SURF HUNTER ELECTRIC INC.

Date: **6/29/1990**
Permit Type:
Description:

Permit Description:
Work Class:
Proposed Use:
Permit Number: M069495
Status: COMPLETED
Valuation: $0.00
Contractor Company:
Contractor Name: SURF HUNTER ELECTRIC INC.

ADJOINING PROPERTY FINDINGS

Date: **4/5/1990**
Permit Type:
Description:

Permit Description:
Work Class:
Proposed Use:
Permit Number: M065705
Status: COMPLETED
Valuation: $0.00
Contractor Company:
Contractor Name: SURF HUNTER ELECTRIC INC.

Date: **4/5/1990**
Permit Type:
Description:

Permit Description:
Work Class:
Proposed Use:
Permit Number: M065696
Status: COMPLETED
Valuation: $0.00
Contractor Company:
Contractor Name: SURF HUNTER ELECTRIC INC.

Date: **4/5/1990**
Permit Type:
Description:

Permit Description:
Work Class:
Proposed Use:
Permit Number: M065698
Status: COMPLETED
Valuation: $0.00
Contractor Company:
Contractor Name: SURF HUNTER ELECTRIC INC.

ADJOINING PROPERTY FINDINGS

Date: **4/5/1990**
Permit Type:
Description:

Permit Description:
Work Class:
Proposed Use:
Permit Number: M065693
Status: COMPLETED
Valuation: $0.00
Contractor Company:
Contractor Name: SURF HUNTER ELECTRIC INC.

Date: **4/3/1990**
Permit Type:
Description:

Permit Description:
Work Class:
Proposed Use:
Permit Number: M065565
Status: CLOSED/CANCELLED
Valuation: $0.00
Contractor Company:
Contractor Name: SURF HUNTER ELECTRIC INC.

Date: **3/23/1990**
Permit Type:
Description:

Permit Description:
Work Class:
Proposed Use:
Permit Number: M065079
Status: COMPLETED
Valuation: $0.00
Contractor Company:
Contractor Name: SURF HUNTER ELECTRIC INC.

ADJOINING PROPERTY FINDINGS

Date: **3/23/1990**
Permit Type:
Description:

Permit Description:
Work Class:
Proposed Use:
Permit Number: M065078
Status: COMPLETED
Valuation: $0.00
Contractor Company:
Contractor Name: SURF HUNTER ELECTRIC INC.

Date: **3/22/1990**
Permit Type:
Description:

Permit Description:
Work Class:
Proposed Use:
Permit Number: M064916
Status: COMPLETED
Valuation: $0.00
Contractor Company:
Contractor Name: SURF HUNTER ELECTRIC INC.

Date: **3/22/1990**
Permit Type:
Description:

Permit Description:
Work Class:
Proposed Use:
Permit Number: M064917
Status: COMPLETED
Valuation: $0.00
Contractor Company:
Contractor Name: SURF HUNTER ELECTRIC INC.

ADJOINING PROPERTY FINDINGS

Date: **3/22/1990**
Permit Type:
Description:

Permit Description:
Work Class:
Proposed Use:
Permit Number: M064915
Status: COMPLETED
Valuation: $0.00
Contractor Company:
Contractor Name: SURF HUNTER ELECTRIC INC.

Date: **3/22/1990**
Permit Type:
Description:

Permit Description:
Work Class:
Proposed Use:
Permit Number: M064913
Status: COMPLETED
Valuation: $0.00
Contractor Company:
Contractor Name: SURF HUNTER ELECTRIC INC.

Date: **3/22/1990**
Permit Type:
Description:

Permit Description:
Work Class:
Proposed Use:
Permit Number: M064922
Status: COMPLETED
Valuation: $0.00
Contractor Company:
Contractor Name: SURF HUNTER ELECTRIC INC.

ADJOINING PROPERTY FINDINGS

Date: **3/22/1990**
Permit Type:
Description:

Permit Description:
Work Class:
Proposed Use:
Permit Number: M064921
Status: COMPLETED
Valuation: $0.00
Contractor Company:
Contractor Name: SURF HUNTER ELECTRIC INC.

Date: **3/21/1990**
Permit Type:
Description:

Permit Description:
Work Class:
Proposed Use:
Permit Number: M064865
Status: COMPLETED
Valuation: $0.00
Contractor Company:
Contractor Name: SURF HUNTER ELECTRIC INC.

Date: **2/28/1990**
Permit Type:
Description:

Permit Description:
Work Class:
Proposed Use:
Permit Number: M063730
Status: COMPLETED
Valuation: $0.00
Contractor Company:
Contractor Name: SURF HUNTER ELECTRIC INC.

ADJOINING PROPERTY FINDINGS

Date: **2/28/1990**
Permit Type:
Description:

Permit Description:
Work Class:
Proposed Use:
Permit Number: M063731
Status: COMPLETED
Valuation: $0.00
Contractor Company:
Contractor Name: SURF HUNTER ELECTRIC INC.

Date: **9/7/1989**
Permit Type:
Description:

Permit Description:
Work Class:
Proposed Use:
Permit Number: M056932
Status: COMPLETED
Valuation: $0.00
Contractor Company:
Contractor Name: SURF HUNTER ELECTRIC INC.

Date: **7/17/1989**
Permit Type:
Description:

Permit Description:
Work Class:
Proposed Use:
Permit Number: M054873
Status: COMPLETED
Valuation: $0.00
Contractor Company:
Contractor Name: MID CITY ELECTRICAL CORP.

ADJOINING PROPERTY FINDINGS

Date: **4/14/1989**
Permit Type:
Description:

Permit Description:
Work Class:
Proposed Use:
Permit Number: B051490
Status: COMPLETED
Valuation: $0.00
Contractor Company:
Contractor Name: N.J.D. ELECTRONICS, INC.

Date: **2/7/1989**
Permit Type:
Description:

Permit Description:
Work Class:
Proposed Use:
Permit Number: M048253
Status: COMPLETED
Valuation: $0.00
Contractor Company:
Contractor Name: LAURELTON ELECT. INSTALL.

Date: **1/20/1989**
Permit Type:
Description:

Permit Description:
Work Class:
Proposed Use:
Permit Number: M047474
Status: COMPLETED
Valuation: $0.00
Contractor Company:
Contractor Name: SURF HUNTER ELECTRIC INC.

ADJOINING PROPERTY FINDINGS

Date: **1/20/1989**
Permit Type:
Description:

Permit Description:
Work Class:
Proposed Use:
Permit Number: M047475
Status: COMPLETED
Valuation: $0.00
Contractor Company:
Contractor Name: SURF HUNTER ELECTRIC INC.

Date: **1/3/1989**
Permit Type:
Description:

Permit Description:
Work Class:
Proposed Use:
Permit Number: M046820
Status: COMPLETED
Valuation: $0.00
Contractor Company:
Contractor Name: SURF HUNTER ELECTRIC INC.

Date: **1/3/1989**
Permit Type:
Description:

Permit Description:
Work Class:
Proposed Use:
Permit Number: M046822
Status: COMPLETED
Valuation: $0.00
Contractor Company:
Contractor Name: SURF HUNTER ELECTRIC INC.

ADJOINING PROPERTY FINDINGS

Date: **1/3/1989**
Permit Type:
Description:

Permit Description:
Work Class:
Proposed Use:
Permit Number: M046830
Status: COMPLETED
Valuation: $0.00
Contractor Company:
Contractor Name: SURF HUNTER ELECTRIC INC.

Date: **12/30/1988**
Permit Type:
Description:

Permit Description:
Work Class:
Proposed Use:
Permit Number: M046773
Status: COMPLETED
Valuation: $0.00
Contractor Company:
Contractor Name: SURF HUNTER ELECTRIC INC.

Date: **12/30/1988**
Permit Type:
Description:

Permit Description:
Work Class:
Proposed Use:
Permit Number: M046772
Status: COMPLETED
Valuation: $0.00
Contractor Company:
Contractor Name: SURF HUNTER ELECTRIC INC.

ADJOINING PROPERTY FINDINGS

Date: **12/29/1988**
Permit Type:
Description:

Permit Description:
Work Class:
Proposed Use:
Permit Number: M046737
Status: COMPLETED
Valuation: $0.00
Contractor Company:
Contractor Name: GLASS & DELOSH INC.

Date: **12/5/1988**
Permit Type:
Description:

Permit Description:
Work Class:
Proposed Use:
Permit Number: M045753
Status: COMPLETED
Valuation: $0.00
Contractor Company:
Contractor Name: SURF HUNTER ELECTRIC INC.

Date: **12/5/1988**
Permit Type:
Description:

Permit Description:
Work Class:
Proposed Use:
Permit Number: M045754
Status: COMPLETED
Valuation: $0.00
Contractor Company:
Contractor Name: SURF HUNTER ELECTRIC INC.

ADJOINING PROPERTY FINDINGS

Date: **12/5/1988**
Permit Type:
Description:

Permit Description:
Work Class:
Proposed Use:
Permit Number: M045792
Status: COMPLETED
Valuation: $0.00
Contractor Company:
Contractor Name: SURF HUNTER ELECTRIC INC.

Date: **12/5/1988**
Permit Type:
Description:

Permit Description:
Work Class:
Proposed Use:
Permit Number: M045793
Status: COMPLETED
Valuation: $0.00
Contractor Company:
Contractor Name: SURF HUNTER ELECTRIC INC.

Date: **12/1/1988**
Permit Type:
Description:

Permit Description:
Work Class:
Proposed Use:
Permit Number: M045672
Status: COMPLETED
Valuation: $0.00
Contractor Company:
Contractor Name: SURF HUNTER ELECTRIC INC.

ADJOINING PROPERTY FINDINGS

Date: **12/1/1988**
Permit Type:
Description:

Permit Description:
Work Class:
Proposed Use:
Permit Number: M045687
Status: COMPLETED
Valuation: $0.00
Contractor Company:
Contractor Name: SURF HUNTER ELECTRIC INC.

Date: **9/14/1988**
Permit Type:
Description:

Permit Description:
Work Class:
Proposed Use:
Permit Number: M042296
Status: COMPLETED
Valuation: $0.00
Contractor Company:
Contractor Name: SURF HUNTER ELECTRIC INC.

Date: **7/6/1988**
Permit Type:
Description:

Permit Description:
Work Class:
Proposed Use:
Permit Number: M039341
Status: CLOSED/CANCELLED
Valuation: $0.00
Contractor Company:
Contractor Name: JOSEPH WEINSTEIN ELECTRIC

ADJOINING PROPERTY FINDINGS

Date: **6/10/1988**
Permit Type:
Description:

Permit Description:
Work Class:
Proposed Use:
Permit Number: M038266
Status: NO ACCESS
Valuation: $0.00
Contractor Company:
Contractor Name: A & B ELECTRIC, INC

Date: **5/31/1988**
Permit Type:
Description:

Permit Description:
Work Class:
Proposed Use:
Permit Number: M037720
Status: COMPLETED
Valuation: $0.00
Contractor Company:
Contractor Name: SURF HUNTER ELECTRIC INC.

Date: **5/6/1988**
Permit Type:
Description:

Permit Description:
Work Class:
Proposed Use:
Permit Number: M036788
Status: COMPLETED
Valuation: $0.00
Contractor Company:
Contractor Name: SURF HUNTER ELECTRIC INC.

ADJOINING PROPERTY FINDINGS

Date: **5/6/1988**
Permit Type:
Description:

Permit Description:
Work Class:
Proposed Use:
Permit Number: M036786
Status: COMPLETED
Valuation: $0.00
Contractor Company:
Contractor Name: SURF HUNTER ELECTRIC INC.

Date: **5/6/1988**
Permit Type:
Description:

Permit Description:
Work Class:
Proposed Use:
Permit Number: M036785
Status: COMPLETED
Valuation: $0.00
Contractor Company:
Contractor Name: SURF HUNTER ELECTRIC INC.

Date: **10/8/1987**
Permit Type:
Description:

Permit Description:
Work Class:
Proposed Use:
Permit Number: B028204
Status: COMPLETED
Valuation: $0.00
Contractor Company:
Contractor Name: KEYSTONE ELECTRIC INC.

ADJOINING PROPERTY FINDINGS

Date: **9/17/1987**
Permit Type:
Description:

Permit Description:
Work Class:
Proposed Use:
Permit Number: M026237
Status: COMPLETED
Valuation: $0.00
Contractor Company:
Contractor Name: SPIELER & RICCA ELEC'L CO

Date: **6/18/1987**
Permit Type:
Description:

Permit Description:
Work Class:
Proposed Use:
Permit Number: M022071
Status: COMPLETED
Valuation: $0.00
Contractor Company:
Contractor Name: SURF HUNTER ELECTRIC INC.

Date: **5/13/1987**
Permit Type:
Description:

Permit Description:
Work Class:
Proposed Use:
Permit Number: M020237
Status: COMPLETED
Valuation: $0.00
Contractor Company:
Contractor Name: SURF HUNTER ELECTRIC INC.

ADJOINING PROPERTY FINDINGS

Date: **5/5/1987**
Permit Type:
Description:

Permit Description:
Work Class:
Proposed Use:
Permit Number: M019728
Status: COMPLETED
Valuation: $0.00
Contractor Company:
Contractor Name: SURF HUNTER ELECTRIC INC.

Date: **5/5/1987**
Permit Type:
Description:

Permit Description:
Work Class:
Proposed Use:
Permit Number: M019730
Status: COMPLETED
Valuation: $0.00
Contractor Company:
Contractor Name: SURF HUNTER ELECTRIC INC.

Date: **5/5/1987**
Permit Type:
Description:

Permit Description:
Work Class:
Proposed Use:
Permit Number: M019732
Status: COMPLETED
Valuation: $0.00
Contractor Company:
Contractor Name: SURF HUNTER ELECTRIC INC.

ADJOINING PROPERTY FINDINGS

Date: **5/5/1987**
Permit Type:
Description:

Permit Description:
Work Class:
Proposed Use:
Permit Number: M019759
Status: COMPLETED
Valuation: $0.00
Contractor Company:
Contractor Name: SURF HUNTER ELECTRIC INC.

Date: **4/6/1987**
Permit Type:
Description:

Permit Description:
Work Class:
Proposed Use:
Permit Number: M018172
Status: COMPLETED
Valuation: $0.00
Contractor Company:
Contractor Name: LENCO ELECTRIC SVC., INC.

Date: **3/6/1987**
Permit Type:
Description:

Permit Description:
Work Class:
Proposed Use:
Permit Number: M016369
Status: LOCATION PROBLEM
Valuation: $0.00
Contractor Company:
Contractor Name: SURF HUNTER ELECTRIC INC.

ADJOINING PROPERTY FINDINGS

Date: **3/6/1987**
Permit Type:
Description:

Permit Description:
Work Class:
Proposed Use:
Permit Number: M016382
Status: COMPLETED
Valuation: $0.00
Contractor Company:
Contractor Name: SURF HUNTER ELECTRIC INC.

Date: **3/5/1987**
Permit Type:
Description:

Permit Description:
Work Class:
Proposed Use:
Permit Number: M016344
Status: COMPLETED
Valuation: $0.00
Contractor Company:
Contractor Name: SURF HUNTER ELECTRIC INC.

Date: **2/24/1987**
Permit Type:
Description:

Permit Description:
Work Class:
Proposed Use:
Permit Number: M015929
Status: COMPLETED
Valuation: $0.00
Contractor Company:
Contractor Name: HABE ELECTRIC CO.INC.

ADJOINING PROPERTY FINDINGS

Date: **4/22/1985**
Permit Type:
Description:

Permit Description:
Work Class:
Proposed Use:
Permit Number: 000653B
Status: COMPLETED
Valuation: $0.00
Contractor Company:
Contractor Name: WASHINGTON ELECT. CO. INC

588 BROADWAY

Date: **4/30/2009**
Permit Type:
Description:

Permit Description:
Work Class:
Proposed Use:
Permit Number: M291890
Status: AWAITING INSPECTION REQUEST
Valuation: $0.00
Contractor Company:
Contractor Name: AL-ARM ELEC'L CONST.CORP

ADJOINING PROPERTY FINDINGS

Date:	**10/23/2008**
Permit Type:	**EW SP**
Description:	**MODIFICATION OF EXISTING AC SYSTEM ON7TH FLOOR WORK TO INCLUDE INSTLN OF NEW AS UNIT AND RELATED DUCTWORK ASPER PLANS FILED SPRNKLR.MODIFICATIONS ON 7TH FLOOR NO CHANGES**
Permit Description:	**EQUIPMENT WORK SPRINKLER**
Work Class:	
Proposed Use:	OTHER
Permit Number:	110052932-02-EW SP
Status:	ISSUED
Valuation:	$86,000.00
Contractor Company:	
Contractor Name:	ABCO PEERLESS SPRINKLER CORP, ABCO PEERKESS SPRINK., CIRO, ABCO PEERLESS SPRINL. CORP, ABCO PEERLES

Date:	**3/31/2008**
Permit Type:	**EW OT**
Description:	**RENOVATION OF EXISTING OFFICES ON7TH FLOOR WORK TO INCLUDE INTEIR DEMOLITION AND GNRL CONSTR.AS PER PLANSFILED NO CHANGES**
Permit Description:	**EQUIPMENT WORK OTHER CONSTRUCTION EQUIPMENT**
Work Class:	
Proposed Use:	OTHER
Permit Number:	110052932-01-EW OT
Status:	ISSUED
Valuation:	$84,000.00
Contractor Company:	
Contractor Name:	STRUCTURE-TONE INC, JDM CONTRACTING LLC

ADJOINING PROPERTY FINDINGS

Date:	**3/31/2008**
Permit Type:	**EW MH**
Description:	**MODIFICATION OF EXISTING AC SYSTEM ON7TH FLOOR WORK TO INCLUDE INSTLN OF NEW AS UNIT AND RELATED DUCTWORK ASPER PLANS FILED SPRNKLR.MODIFICATIONS ON 7TH FLOOR NO CHANGES**
Permit Description:	**EQUIPMENT WORK MECHANICAL/HVAC**
Work Class:	
Proposed Use:	OTHER
Permit Number:	110052932-02-EW MH
Status:	ISSUED
Valuation:	$86,000.00
Contractor Company:	
Contractor Name:	STRUCTURE-TONE INC, JDM CONTRACTING LLC

Date:	**2/8/2008**
Permit Type:	
Description:	
Permit Description:	
Work Class:	
Proposed Use:	
Permit Number:	M277074
Status:	COMPLETED
Valuation:	$0.00
Contractor Company:	
Contractor Name:	O.H. & M. ELECT'L CORP.

ADJOINING PROPERTY FINDINGS

Date:	**1/15/2008**
Permit Type:	**EW OT**
Description:	**RENOVATION OF EXISTING OFFICES ON7TH FLOOR WORK TO INCLUDE INTEIR DEMOLITION AND GNRL CONSTR.AS PER PLANSFILED NO CHANGES**
Permit Description:	**EQUIPMENT WORK OTHER CONSTRUCTION EQUIPMENT**
Work Class:	
Proposed Use:	OTHER
Permit Number:	110052932-01-EW OT
Status:	ISSUED
Valuation:	$84,000.00
Contractor Company:	
Contractor Name:	STRUCTURE-TONE INC, JDM CONTRACTING LLC

Date:	**1/15/2008**
Permit Type:	**EW MH**
Description:	**MODIFICATION OF EXISTING AC SYSTEM ON7TH FLOOR WORK TO INCLUDE INSTLN OF NEW AS UNIT AND RELATED DUCTWORK ASPER PLANS FILED SPRNKLR.MODIFICATIONS ON 7TH FLOOR NO CHANGES**
Permit Description:	**EQUIPMENT WORK MECHANICAL/HVAC**
Work Class:	
Proposed Use:	OTHER
Permit Number:	110052932-02-EW MH
Status:	ISSUED
Valuation:	$86,000.00
Contractor Company:	
Contractor Name:	STRUCTURE-TONE INC, JDM CONTRACTING LLC

ADJOINING PROPERTY FINDINGS

Date:	**8/31/2006**
Permit Type:	**PL**
Description:	**Interior office renovation including new sink on existing roughing. No change in use, egress or occupancy.**
Permit Description:	**PLUMBING**
Work Class:	
Proposed Use:	OTHER
Permit Number:	104523188-01-PL
Status:	ISSUED
Valuation:	$40,000.00
Contractor Company:	
Contractor Name:	PARAMOUNT PLBG CO OF NY.I, PARAMOUNT PLBG SERV.& ALT, PARAMOUNT PLBG CO OF NY I

Date:	**8/21/2006**
Permit Type:	**EW OT**
Description:	**Interior office renovation including new sink on existing roughing. No change in use, egress or occupancy.**
Permit Description:	**EQUIPMENT WORK OTHER CONSTRUCTION EQUIPMENT**
Work Class:	
Proposed Use:	OTHER
Permit Number:	104523188-01-EW OT
Status:	ISSUED
Valuation:	$40,000.00
Contractor Company:	
Contractor Name:	MARLBORO GROUP INTERNATIONAL

ADJOINING PROPERTY FINDINGS

Date: **5/4/2006**
Permit Type: **PL**
Description:

Permit Description: **PLUMBING**
Work Class:
Proposed Use:
Permit Number: 100277148-01-PL
Status: ISSUED
Valuation: $0.00
Contractor Company:
Contractor Name: LEMODE PLBG AND HTG CORP

Date: **5/4/2006**
Permit Type: **PL**
Description:

Permit Description: **PLUMBING**
Work Class:
Proposed Use:
Permit Number: 100277157-01-PL
Status: ISSUED
Valuation: $0.00
Contractor Company:
Contractor Name: LEMODE PLBG & HTG CORP

Date: **7/22/2005**
Permit Type: **PL**
Description:

Permit Description: **PLUMBING**
Work Class:
Proposed Use:
Permit Number: 100277157-01-PL
Status: ISSUED
Valuation: $0.00
Contractor Company:
Contractor Name: LEMODE PLBG & HTG CORP

ADJOINING PROPERTY FINDINGS

Date: **7/20/2005**
Permit Type: **PL**
Description:

Permit Description: **PLUMBING**
Work Class:
Proposed Use:
Permit Number: 100277148-01-PL
Status: ISSUED
Valuation: $0.00
Contractor Company:
Contractor Name: LEMODE PLBG AND HTG CORP

Date: **7/31/1996**
Permit Type:
Description:

Permit Description:
Work Class:
Proposed Use:
Permit Number: M145206
Status: COMPLETED
Valuation: $0.00
Contractor Company:
Contractor Name: ANTHONY MCDONAGH CO.

Date: **5/31/1996**
Permit Type:
Description:

Permit Description:
Work Class:
Proposed Use:
Permit Number: M143387
Status: COMPLETED
Valuation: $0.00
Contractor Company:
Contractor Name: MUTUAL ELECTRIC CORP.

ADJOINING PROPERTY FINDINGS

Date: **4/22/1996**
Permit Type:
Description:

Permit Description:
Work Class:
Proposed Use:
Permit Number: M142226
Status: COMPLETED
Valuation: $0.00
Contractor Company:
Contractor Name: MUTUAL ELECTRIC CORP.

Date: **9/27/1993**
Permit Type:
Description:

Permit Description:
Work Class:
Proposed Use:
Permit Number: M111231
Status: COMPLETED
Valuation: $0.00
Contractor Company:
Contractor Name: L.P. DAVIS ELECTRIC CO.

Date: **7/16/1990**
Permit Type:
Description:

Permit Description:
Work Class:
Proposed Use:
Permit Number: M070190
Status: CLOSED/CANCELLED
Valuation: $0.00
Contractor Company:
Contractor Name: Y.S. ELECTRIC

ADJOINING PROPERTY FINDINGS

Date: **6/9/1989**
Permit Type:
Description:

Permit Description:
Work Class:
Proposed Use:
Permit Number: M053449
Status: COMPLETED
Valuation: $0.00
Contractor Company:
Contractor Name: NUNEZ ELECTRIC INC.

Date: **9/8/1988**
Permit Type:
Description:

Permit Description:
Work Class:
Proposed Use:
Permit Number: M042051
Status: COMPLETED
Valuation: $0.00
Contractor Company:
Contractor Name: BENJAMIN ELEC'L ENGR'G.

Date: **7/27/1987**
Permit Type:
Description:

Permit Description:
Work Class:
Proposed Use:
Permit Number: M023829
Status: CLOSED/CANCELLED
Valuation: $0.00
Contractor Company:
Contractor Name: AMKO ELEC CONST & MAINT I

ADJOINING PROPERTY FINDINGS

Date: **4/24/1986**
Permit Type:
Description:

Permit Description:
Work Class:
Proposed Use:
Permit Number: M000799
Status: COMPLETED
Valuation: $0.00
Contractor Company:
Contractor Name: DATA ELECTRICAL CONTRS.,

589 BROADWAY

Date: **6/12/2009**
Permit Type: **EW MH**
Description: **REPLACEMENT OF AIR CONDITIONING THERE WILL BE NO CHANGE IN USE EGRESS OR OCCUP ANCY**

Permit Description: **EQUIPMENT WORK MECHANICAL/HVAC**
Work Class:
Proposed Use: OTHER COM
Permit Number: 120054412-01-EW MH
Status: ISSUED
Valuation: $30,000.00
Contractor Company:
Contractor Name: PERFECTAIRE CO INC

ADJOINING PROPERTY FINDINGS

Date:	**1/17/2008**
Permit Type:	**EQ SH**
Description:	**INSTALLATION OF 49' HEAVY DUTY SIDEWALKSHED WILL COMPLY WITH LL33/91 AN D PPN/9/99. NO CHANGE OF USE, EGRESS OROCCUPANCY**
Permit Description:	**CONSTRUCTION EQUIPMENT SIDEWALK SHED**
Work Class:	
Proposed Use:	OTHER
Permit Number:	104907941-01-EQ SH
Status:	ISSUED
Valuation:	$0.00
Contractor Company:	
Contractor Name:	PHOENIX BRIDGING INC, PHOENIX BLDG RESTORER INC, PHEONIX CONSTRUCTION INC, PHEONIX 132 SUTTON STREET

Date:	**1/7/2008**
Permit Type:	**EQ SF**
Description:	**INSTALLATION OF 14' LENGTH BY 48' HEIGHT AND 8' LENGTH BY 48' HEIGHT PIP E SCAFFOLDING IN CONJUNCTION WITH SIDEWALK SHED APPLICATION # NO CHANGE IN USE, EGRESS OR OCCUPANCY**
Permit Description:	**CONSTRUCTION EQUIPMENT SCAFFOLD**
Work Class:	
Proposed Use:	OTHER
Permit Number:	104907932-01-EQ SF
Status:	ISSUED
Valuation:	$0.00
Contractor Company:	
Contractor Name:	PHOENIX BUILDING RESTORER, PHOENIX CONSTRUCTION INC, PHOENIX BRIDGING INC, PHOENIX CONSTR. JINC., PH

ADJOINING PROPERTY FINDINGS

Date:	**10/11/2007**
Permit Type:	**EQ SF**
Description:	**INSTALLATION OF 14' LENGTH BY 48' HEIGHT AND 8' LENGTH BY 48' HEIGHT PIP E SCAFFOLDING IN CONJUNCTION WITH SIDEWALK SHED APPLICATION # NO CHANGE IN USE, EGRESS OR OCCUPANCY**
Permit Description:	**CONSTRUCTION EQUIPMENT SCAFFOLD**
Work Class:	
Proposed Use:	OTHER
Permit Number:	104907932-01-EQ SF
Status:	ISSUED
Valuation:	$0.00
Contractor Company:	
Contractor Name:	PHOENIX BUILDING RESTORER, PHOENIX CONSTRUCTION INC, PHOENIX BRIDGING INC, PHOENIX CONSTR. JINC., PH

Date:	**10/2/2007**
Permit Type:	
Description:	
Permit Description:	
Work Class:	
Proposed Use:	
Permit Number:	M272606
Status:	AWAITING INSPECTION REQUEST
Valuation:	$0.00
Contractor Company:	
Contractor Name:	LINTECH ELECTRIC, INC.

ADJOINING PROPERTY FINDINGS

Date:	**10/2/2007**
Permit Type:	**EQ SH**
Description:	**INSTALLATION OF 49' HEAVY DUTY SIDEWALKSHED WILL COMPLY WITH LL33/91 AN D PPN/9/99. NO CHANGE OF USE, EGRESS OROCCUPANCY**
Permit Description:	**CONSTRUCTION EQUIPMENT SIDEWALK SHED**
Work Class:	
Proposed Use:	OTHER
Permit Number:	104907941-01-EQ SH
Status:	ISSUED
Valuation:	$0.00
Contractor Company:	
Contractor Name:	PHOENIX BRIDGING INC, PHOENIX BLDG RESTORER INC, PHEONIX CONSTRUCTION INC, PHEONIX 132 SUTTON STREET

Date:	**5/14/2007**
Permit Type:	**EQ SH**
Description:	**This application is being filed for the erection of a new sidewalk shed on the south side of the premises as shown on the plans submitted herewith. No change in use, egress or occupancy.**
Permit Description:	**CONSTRUCTION EQUIPMENT SIDEWALK SHED**
Work Class:	
Proposed Use:	OTHER
Permit Number:	104507160-01-EQ SH
Status:	ISSUED
Valuation:	$0.00
Contractor Company:	
Contractor Name:	PHONEIX CONSTRUCTION INC

ADJOINING PROPERTY FINDINGS

Date:	**4/20/2007**
Permit Type:	**EQ SF**
Description:	**INSTALLATION OF 200' LENGHT BY 50'HEIGHT PIPE SCAFFOLDING.**
Permit Description:	**CONSTRUCTION EQUIPMENT SCAFFOLD**
Work Class:	
Proposed Use:	OTHER
Permit Number:	104734316-01-EQ SF
Status:	ISSUED
Valuation:	$0.00
Contractor Company:	
Contractor Name:	PHOENIX BRIDGING INC, PHOENIX BLDG RESTORER INC, PHEONIX CONSTRUCTION INC, PHEONIX 132 SUTTON STREET

Date:	**9/15/2004**
Permit Type:	**SG**
Description:	
Permit Description:	**SIGN**
Work Class:	
Proposed Use:	
Permit Number:	103800512-01-SG
Status:	ISSUED
Valuation:	$0.00
Contractor Company:	
Contractor Name:	NATIONAL MAINTENANCE INC., NATIONAL MAINT INC., NATIONAL MAINT., NATIONAL MAINTENANCE INC, NATIONAL

ADJOINING PROPERTY FINDINGS

Date:	**7/8/2003**
Permit Type:	**EQ OT**
Description:	**INSTALLATION OF PLATFORM FRAMING ON ROOF AS PER PLANS NO CHANGE IN USE E RESS OR OCCUPANCY.**
Permit Description:	**CONSTRUCTION EQUIPMENT OTHER CONSTRUCTION EQUIPMENT**
Work Class:	
Proposed Use:	OTHER
Permit Number:	103469471-01-EQ OT
Status:	ISSUED
Valuation:	$0.00
Contractor Company:	
Contractor Name:	WEST NEW YORK RESTORATION

Date:	**3/10/2003**
Permit Type:	**EW SP**
Description:	
Permit Description:	**EQUIPMENT WORK SPRINKLER**
Work Class:	
Proposed Use:	
Permit Number:	103250562-02-EW SP
Status:	ISSUED
Valuation:	$0.00
Contractor Company:	
Contractor Name:	J. VULPIS & SON, INC

Date:	**10/17/2002**
Permit Type:	
Description:	
Permit Description:	
Work Class:	
Proposed Use:	
Permit Number:	M217010
Status:	AWAITING INSPECTION REQUEST
Valuation:	$0.00
Contractor Company:	
Contractor Name:	JORDAN DANIELS ELEC'L CON

ADJOINING PROPERTY FINDINGS

Date: **6/22/1999**
Permit Type:
Description:

Permit Description:
Work Class:
Proposed Use:
Permit Number: M179271
Status: AWAITING INSPECTION REQUEST
Valuation: $0.00
Contractor Company:
Contractor Name: E. FITZGERALD ELEC CO INC

Date: **11/13/1998**
Permit Type:
Description:

Permit Description:
Work Class:
Proposed Use:
Permit Number: M172404
Status: COMPLETED
Valuation: $0.00
Contractor Company:
Contractor Name: ROBERT B. SAMUELS, INC.

Date: **2/23/1998**
Permit Type:
Description:

Permit Description:
Work Class:
Proposed Use:
Permit Number: M163728
Status: COMPLETED
Valuation: $0.00
Contractor Company:
Contractor Name: ROBERT B. SAMUELS, INC.

ADJOINING PROPERTY FINDINGS

Date: **1/26/1996**
Permit Type:
Description:

Permit Description:
Work Class:
Proposed Use:
Permit Number: M139639
Status: CLOSED/CANCELLED
Valuation: $0.00
Contractor Company:
Contractor Name: TAKOS & K ELECTRIC INC

Date: **12/11/1995**
Permit Type:
Description:

Permit Description:
Work Class:
Proposed Use:
Permit Number: M138527
Status: COMPLETED
Valuation: $0.00
Contractor Company:
Contractor Name: TAKOS & K ELECTRIC INC

Date: **8/3/1994**
Permit Type:
Description:

Permit Description:
Work Class:
Proposed Use:
Permit Number: M122048
Status: COMPLETED
Valuation: $0.00
Contractor Company:
Contractor Name: STALEY ELEVATOR CO., INC.

ADJOINING PROPERTY FINDINGS

Date: **12/22/1993**
Permit Type:
Description:

Permit Description:
Work Class:
Proposed Use:
Permit Number: M114011
Status: COMPLETED
Valuation: $0.00
Contractor Company:
Contractor Name: BENJAMIN ELEC'L ENGR'G.

Date: **10/14/1992**
Permit Type:
Description:

Permit Description:
Work Class:
Proposed Use:
Permit Number: M100012
Status: COMPLETED
Valuation: $0.00
Contractor Company:
Contractor Name: BENJAMIN ELEC'L ENGR'G.

Date: **10/7/1987**
Permit Type:
Description:

Permit Description:
Work Class:
Proposed Use:
Permit Number: M027120
Status: COMPLETED
Valuation: $0.00
Contractor Company:
Contractor Name: BENJAMIN ELEC'L ENGR'G.

ADJOINING PROPERTY FINDINGS

Date: **5/7/1987**
Permit Type:
Description:

Permit Description:
Work Class:
Proposed Use:
Permit Number: M019973
Status: COMPLETED
Valuation: $0.00
Contractor Company:
Contractor Name: BENJAMIN ELEC'L ENGR'G.

Date: **4/13/1987**
Permit Type:
Description:

Permit Description:
Work Class:
Proposed Use:
Permit Number: M018626
Status: COMPLETED
Valuation: $0.00
Contractor Company:
Contractor Name: BENJAMIN ELEC'L ENGR'G.

Date: **10/7/1986**
Permit Type:
Description:

Permit Description:
Work Class:
Proposed Use:
Permit Number: M009482
Status: COMPLETED
Valuation: $0.00
Contractor Company:
Contractor Name: BENJAMIN ELEC'L ENGR'G.

ADJOINING PROPERTY FINDINGS

590 BROADWAY

Date: **12/15/2008**
Permit Type:
Description:

Permit Description:
Work Class:
Proposed Use:
Permit Number: M287926
Status: NO ACCESS
Valuation: $0.00
Contractor Company:
Contractor Name: NEW YORK ELEVATOR & ELECT

Date: **8/16/2006**
Permit Type: **EW MH**
Description: **1ST. FLOOR RENOVATION . NO CHANGE IN USE EGRESS OR OCCUAPNCY.**

Permit Description: **EQUIPMENT WORK MECHANICAL/HVAC**
Work Class:
Proposed Use: OTHER
Permit Number: 103500766-01-EW MH
Status: ISSUED
Valuation: $115,000.00
Contractor Company:
Contractor Name: NEW AGE CONTRACTORS INC

Date: **5/18/2004**
Permit Type: **PL**
Description: **1ST. FLOOR RENOVATION . NO CHANGE IN USE EGRESS OR OCCUAPNCY.**

Permit Description: **PLUMBING**
Work Class:
Proposed Use: OTHER
Permit Number: 103500766-01-PL
Status: ISSUED
Valuation: $115,000.00
Contractor Company:
Contractor Name: E.P. PLUMBING COMPANY

ADJOINING PROPERTY FINDINGS

Date: **2/17/2004**
Permit Type: **EW OT**
Description: **1ST. FLOOR RENOVATION . NO CHANGE IN USE EGRESS OR OCCUAPNCY.**

Permit Description: **EQUIPMENT WORK OTHER CONSTRUCTION EQUIPMENT**
Work Class:
Proposed Use: OTHER
Permit Number: 103500766-01-EW OT
Status: ISSUED
Valuation: $115,000.00
Contractor Company:
Contractor Name: YONCON UNITED CORP

Date: **8/14/2003**
Permit Type: **EW OT**
Description: **1ST. FLOOR RENOVATION . NO CHANGE IN USE EGRESS OR OCCUAPNCY.**

Permit Description: **EQUIPMENT WORK OTHER CONSTRUCTION EQUIPMENT**
Work Class:
Proposed Use: OTHER
Permit Number: 103500766-01-EW OT
Status: ISSUED
Valuation: $115,000.00
Contractor Company:
Contractor Name: YONCON UNITED CORP

Date: **5/19/2003**
Permit Type:
Description:

Permit Description:
Work Class:
Proposed Use:
Permit Number: M223301
Status: COMPLETED
Valuation: $0.00
Contractor Company:
Contractor Name: INFINITY ELEC'L CONTR'S I

ADJOINING PROPERTY FINDINGS

Date: **11/9/1992**
Permit Type:
Description:

Permit Description:
Work Class:
Proposed Use:
Permit Number: M100869
Status: COMPLETED
Valuation: $0.00
Contractor Company:
Contractor Name: VERTEX ELECTRIC CORP.

Date: **10/1/1990**
Permit Type:
Description:

Permit Description:
Work Class:
Proposed Use:
Permit Number: B074639
Status: COMPLETED
Valuation: $0.00
Contractor Company:
Contractor Name: TOM & TOM ELECT. CORP.

Date: **8/24/1989**
Permit Type:
Description:

Permit Description:
Work Class:
Proposed Use:
Permit Number: B056725
Status: COMPLETED
Valuation: $0.00
Contractor Company:
Contractor Name: NELSON&TOM MAINTDBA TOMCO

ADJOINING PROPERTY FINDINGS

591 BROADWAY

Date: **6/3/2011**
Permit Type: **AL**
Description:

Permit Description: **ALTERATION**
Work Class:
Proposed Use:
Permit Number: 104230271-01-AL
Status: ISSUED
Valuation: $0.00
Contractor Company:
Contractor Name: ARNOLD BIAS PRODUCTS INC

Date: **6/3/2011**
Permit Type: **EW OT**
Description:

Permit Description: **EQUIPMENT WORK OTHER CONSTRUCTION EQUIPMENT**
Work Class:
Proposed Use:
Permit Number: 120065669-01-EW OT
Status: ISSUED
Valuation: $0.00
Contractor Company:
Contractor Name: ARNOLD BIAS PRODUCTS INC

Date: **9/8/2010**
Permit Type: **PL**
Description:

Permit Description: **PLUMBING**
Work Class:
Proposed Use:
Permit Number: 104670562-01-PL
Status: ISSUED
Valuation: $0.00
Contractor Company:
Contractor Name: HK MECHANICAL SERV CORP, WNW & SONS PLBG & HTG INC

ADJOINING PROPERTY FINDINGS

Date: **6/14/2010**
Permit Type: **AL**
Description:

Permit Description: **ALTERATION**
Work Class:
Proposed Use:
Permit Number: 104230271-01-AL
Status: ISSUED
Valuation: $0.00
Contractor Company:
Contractor Name: ARNOLD BIAS PRODUCTS INC

Date: **6/14/2010**
Permit Type: **EW OT**
Description:

Permit Description: **EQUIPMENT WORK OTHER CONSTRUCTION EQUIPMENT**
Work Class:
Proposed Use:
Permit Number: 120065669-01-EW OT
Status: ISSUED
Valuation: $0.00
Contractor Company:
Contractor Name: ARNOLD BIAS PRODUCTS INC

Date: **10/20/2009**
Permit Type: **EW OT**
Description:

Permit Description: **EQUIPMENT WORK OTHER CONSTRUCTION EQUIPMENT**
Work Class:
Proposed Use:
Permit Number: 120065669-01-EW OT
Status: ISSUED
Valuation: $0.00
Contractor Company:
Contractor Name: ARNOLD BIAS PRODUCTS INC

ADJOINING PROPERTY FINDINGS

Date: **10/19/2009**
Permit Type: **EW MH**
Description:

Permit Description: **EQUIPMENT WORK MECHANICAL/HVAC**
Work Class:
Proposed Use:
Permit Number: 120063830-01-EW MH
Status: ISSUED
Valuation: $0.00
Contractor Company:
Contractor Name: ARNOLD BIAS PRODUCTS INC

Date: **8/24/2009**
Permit Type:
Description:

Permit Description:
Work Class:
Proposed Use:
Permit Number: M295485
Status: VIOLATN PENDING AT CONTRACTOR
Valuation: $0.00
Contractor Company:
Contractor Name: GT ELECTRICAL COMPANY INC

Date: **8/21/2009**
Permit Type: **PL**
Description:

Permit Description: **PLUMBING**
Work Class:
Proposed Use:
Permit Number: 104670562-01-PL
Status: ISSUED
Valuation: $0.00
Contractor Company:
Contractor Name: HK MECHANICAL SERV CORP, WNW & SONS PLBG & HTG INC

ADJOINING PROPERTY FINDINGS

Date: **7/31/2009**
Permit Type: **EW OT**
Description:

Permit Description: **EQUIPMENT WORK OTHER CONSTRUCTION EQUIPMENT**
Work Class:
Proposed Use:
Permit Number: 110480925-01-EW OT
Status: ISSUED
Valuation: $0.00
Contractor Company:
Contractor Name: E. C. PROVINI CO., INC

Date: **7/27/2009**
Permit Type: **EQ FN**
Description:

Permit Description: **CONSTRUCTION EQUIPMENT FENCE**
Work Class:
Proposed Use:
Permit Number: 110480907-01-EQ FN
Status: ISSUED
Valuation: $0.00
Contractor Company:
Contractor Name: E. C. PROVINI CO., INC

Date: **7/27/2009**
Permit Type: **EW OT**
Description:

Permit Description: **EQUIPMENT WORK OTHER CONSTRUCTION EQUIPMENT**
Work Class:
Proposed Use:
Permit Number: 110480907-01-EW OT
Status: ISSUED
Valuation: $0.00
Contractor Company:
Contractor Name: E. C. PROVINI CO., INC

ADJOINING PROPERTY FINDINGS

Date: **7/27/2009**
Permit Type: **EW MH**
Description:

Permit Description: **EQUIPMENT WORK MECHANICAL/HVAC**
Work Class:
Proposed Use:
Permit Number: 110480907-02-EW MH
Status: ISSUED
Valuation: $0.00
Contractor Company:
Contractor Name: E. C. PROVINI CO., INC

Date: **7/27/2009**
Permit Type: **EW OT**
Description:

Permit Description: **EQUIPMENT WORK OTHER CONSTRUCTION EQUIPMENT**
Work Class:
Proposed Use:
Permit Number: 110485387-01-EW OT
Status: ISSUED
Valuation: $0.00
Contractor Company:
Contractor Name: E. C. PROVINI CO., INC

Date: **7/27/2009**
Permit Type: **EW MH**
Description:

Permit Description: **EQUIPMENT WORK MECHANICAL/HVAC**
Work Class:
Proposed Use:
Permit Number: 110485387-02-EW MH
Status: ISSUED
Valuation: $0.00
Contractor Company:
Contractor Name: E. C. PROVINI CO., INC

ADJOINING PROPERTY FINDINGS

Date: **7/20/2009**
Permit Type: **EW SP**
Description:

Permit Description: **EQUIPMENT WORK SPRINKLER**
Work Class:
Proposed Use:
Permit Number: 120080580-01-EW SP
Status: ISSUED
Valuation: $0.00
Contractor Company:
Contractor Name: CODE FIRE PROTECTION CORP

Date: **7/8/2009**
Permit Type:
Description:

Permit Description:
Work Class:
Proposed Use:
Permit Number: M294118
Status: COMPLETED
Valuation: $0.00
Contractor Company:
Contractor Name: DAL ELECTRICAL CORP.

Date: **6/25/2009**
Permit Type: **PL**
Description:

Permit Description: **PLUMBING**
Work Class:
Proposed Use:
Permit Number: 102488853-01-PL
Status: ISSUED
Valuation: $0.00
Contractor Company:
Contractor Name: HK MECHANICAL SERV CORP, WNW & SONS PLBG & HTG INC

ADJOINING PROPERTY FINDINGS

Date: **6/22/2009**
Permit Type: **AL**
Description:

Permit Description: **ALTERATION**
Work Class:
Proposed Use:
Permit Number: 104230271-01-AL
Status: ISSUED
Valuation: $0.00
Contractor Company:
Contractor Name: ARNOLD BIAS PRODUCTS INC

Date: **6/22/2009**
Permit Type: **EW OT**
Description:

Permit Description: **EQUIPMENT WORK OTHER CONSTRUCTION EQUIPMENT**
Work Class:
Proposed Use:
Permit Number: 102488853-01-EW OT
Status: ISSUED
Valuation: $0.00
Contractor Company:
Contractor Name: ARNOLD BIAS PRODUCTS INC

Date: **6/19/2009**
Permit Type: **PL**
Description:

Permit Description: **PLUMBING**
Work Class:
Proposed Use:
Permit Number: 110480907-02-PL
Status: ISSUED
Valuation: $0.00
Contractor Company:
Contractor Name: AARON PLBG & MECH SYS, IN, AARON PLBG AND MECH SYST, PENTAGON PLBG. & MECH COR

ADJOINING PROPERTY FINDINGS

Date: **6/9/2009**
Permit Type: **EW OT**
Description:

Permit Description: **EQUIPMENT WORK OTHER CONSTRUCTION EQUIPMENT**
Work Class:
Proposed Use:
Permit Number: 110485387-01-EW OT
Status: ISSUED
Valuation: $0.00
Contractor Company:
Contractor Name: E. C. PROVINI CO., INC

Date: **6/9/2009**
Permit Type: **EW MH**
Description:

Permit Description: **EQUIPMENT WORK MECHANICAL/HVAC**
Work Class:
Proposed Use:
Permit Number: 110485387-02-EW MH
Status: ISSUED
Valuation: $0.00
Contractor Company:
Contractor Name: E. C. PROVINI CO., INC

Date: **6/8/2009**
Permit Type: **EQ FN**
Description:

Permit Description: **CONSTRUCTION EQUIPMENT FENCE**
Work Class:
Proposed Use:
Permit Number: 110480907-01-EQ FN
Status: ISSUED
Valuation: $0.00
Contractor Company:
Contractor Name: E. C. PROVINI CO., INC

ADJOINING PROPERTY FINDINGS

Date: **6/8/2009**
Permit Type: **EW OT**
Description:

Permit Description: **EQUIPMENT WORK OTHER CONSTRUCTION EQUIPMENT**
Work Class:
Proposed Use:
Permit Number: 110480907-01-EW OT
Status: ISSUED
Valuation: $0.00
Contractor Company:
Contractor Name: E. C. PROVINI CO., INC

Date: **6/8/2009**
Permit Type: **EW MH**
Description:

Permit Description: **EQUIPMENT WORK MECHANICAL/HVAC**
Work Class:
Proposed Use:
Permit Number: 110480907-02-EW MH
Status: ISSUED
Valuation: $0.00
Contractor Company:
Contractor Name: E. C. PROVINI CO., INC

Date: **5/27/2009**
Permit Type: **EW OT**
Description:

Permit Description: **EQUIPMENT WORK OTHER CONSTRUCTION EQUIPMENT**
Work Class:
Proposed Use:
Permit Number: 110379849-01-EW OT
Status: ISSUED
Valuation: $0.00
Contractor Company:
Contractor Name: HARCO CONSULTANTS CORP, A.K. VENTURES INC

ADJOINING PROPERTY FINDINGS

Date: **5/27/2009**
Permit Type: **EW MH**
Description:

Permit Description: **EQUIPMENT WORK MECHANICAL/HVAC**
Work Class:
Proposed Use:
Permit Number: 110410715-01-EW MH
Status: ISSUED
Valuation: $0.00
Contractor Company:
Contractor Name: HARCO CONSULTANTS CORP, A.K. VENTURES INC

Date: **5/27/2009**
Permit Type: **EW OT**
Description:

Permit Description: **EQUIPMENT WORK OTHER CONSTRUCTION EQUIPMENT**
Work Class:
Proposed Use:
Permit Number: 110410715-01-EW OT
Status: ISSUED
Valuation: $0.00
Contractor Company:
Contractor Name: HARCO CONSULTANTS CORP, A.K. VENTURES INC

Date: **5/27/2009**
Permit Type: **EW OT**
Description:

Permit Description: **EQUIPMENT WORK OTHER CONSTRUCTION EQUIPMENT**
Work Class:
Proposed Use:
Permit Number: 110471864-01-EW OT
Status: ISSUED
Valuation: $0.00
Contractor Company:
Contractor Name: HARCO CONSULTANTS CORP, A.K. VENTURES INC

ADJOINING PROPERTY FINDINGS

Date: **4/3/2009**
Permit Type: **EW OT**
Description:

Permit Description: **EQUIPMENT WORK OTHER CONSTRUCTION EQUIPMENT**
Work Class:
Proposed Use:
Permit Number: 110471864-01-EW OT
Status: ISSUED
Valuation: $0.00
Contractor Company:
Contractor Name: H & H BUILDERS INC

Date: **2/4/2009**
Permit Type: **EQ SF**
Description: **ERECTION OF INTERIOR SCAFFOLDING INSIDE AN EXISTING ELEVATOR SHAFT FOR THE PURPOSE OF DISASSEMBLING THE EXISTING SHAFT AND ERECTING THE NEW REPLACEMENT.**

Permit Description: **CONSTRUCTION EQUIPMENT SCAFFOLD**
Work Class:
Proposed Use: OTHER COM
Permit Number: 110445821-01-EQ SF
Status: ISSUED
Valuation: $0.00
Contractor Company:
Contractor Name: H & H BUILDERS INC

Date: **1/19/2009**
Permit Type:
Description:

Permit Description:
Work Class:
Proposed Use:
Permit Number: M288782
Status: COMPLETED
Valuation: $0.00
Contractor Company:
Contractor Name: O.M. ELECTRIC INC.

ADJOINING PROPERTY FINDINGS

Date:	**12/23/2008**
Permit Type:	**EW MH**
Description:	**MECHANICAL AND STRUCTURAL WORK IN CONJUNCTION WITH JOB# 110379849**
Permit Description:	**EQUIPMENT WORK Mechanical/HVAC**
Work Class:	
Proposed Use:	OTHER COM
Permit Number:	110410715-01-EW MH
Status:	ISSUED
Valuation:	$280,000.00
Contractor Company:	
Contractor Name:	H & H BUILDERS INC

Date:	**12/23/2008**
Permit Type:	**EW OT**
Description:	**MECHANICAL AND STRUCTURAL WORK IN CONJUNCTION WITH JOB# 110379849**
Permit Description:	**EQUIPMENT WORK Other Construction Equipment**
Work Class:	
Proposed Use:	OTHER COM
Permit Number:	110410715-01-EW OT
Status:	ISSUED
Valuation:	$280,000.00
Contractor Company:	
Contractor Name:	H & H BUILDERS INC

Date:	**10/31/2008**
Permit Type:	**EW OT**
Description:	**INSTALLATION OF TEMPORARY PARTITIONS DURING DEMOLITION OF ELEVATOR SHAFT AND PARTIAL ADJACANT FLOORING. SCOPE OF WORK REQUIRES NO CHANGE OF USE, OCCUPANCY OR EGRESS.**
Permit Description:	**EQUIPMENT WORK OTHER CONSTRUCTION EQUIPMENT**
Work Class:	
Proposed Use:	OTHER COM
Permit Number:	110379849-01-EW OT
Status:	RE-ISSUED
Valuation:	$50,000.00
Contractor Company:	
Contractor Name:	H & H BUILDERS INC

ADJOINING PROPERTY FINDINGS

Date: **6/25/2008**
Permit Type: **EW OT**
Description:

Permit Description: **EQUIPMENT WORK OTHER CONSTRUCTION EQUIPMENT**
Work Class:
Proposed Use:
Permit Number: 102488853-01-EW OT
Status: ISSUED
Valuation: $0.00
Contractor Company:
Contractor Name: ARNOLD BIAS PRODUCTS INC

Date: **6/25/2008**
Permit Type: **AL**
Description: **Change of use application filed to obtain Final CO on floors 4-6. All work previously filed under Alt 494/83. New plumbing work filed under 102488853. Minor construction work filed on the 5th floor. Obtain new CO.**

Permit Description: **ALTERATION**
Work Class:
Proposed Use: OTHER COM
Permit Number: 104230271-01-AL
Status: ISSUED
Valuation: $10,000.00
Contractor Company:
Contractor Name: ARNOLD BIAS PRODUCTS INC

Date: **4/7/2008**
Permit Type:
Description:

Permit Description:
Work Class:
Proposed Use:
Permit Number: M279246
Status: COMPLETED
Valuation: $0.00
Contractor Company:
Contractor Name: MECHANICAL ELECTR'L CORP.

ADJOINING PROPERTY FINDINGS

Date: **8/7/2007**
Permit Type:
Description:

Permit Description:
Work Class:
Proposed Use:
Permit Number: M270447
Status: COMPLETED
Valuation: $0.00
Contractor Company:
Contractor Name: I.P. ELECTRIC INC

Date: **6/6/2007**
Permit Type: **EW OT**
Description:

Permit Description: **EQUIPMENT WORK OTHER CONSTRUCTION EQUIPMENT**
Work Class:
Proposed Use:
Permit Number: 102488853-01-EW OT
Status: ISSUED
Valuation: $0.00
Contractor Company:
Contractor Name: ARNOLD BIAS PRODUCTS INC

Date: **6/6/2007**
Permit Type: **AL**
Description: **Change of use application filed to obtain Final CO on floors 4-6. All work previously filed under Alt 494/83. New plumbing work filed under 102488853. Minor construction work filed on the 5th floor. Obtain new CO.**

Permit Description: **ALTERATION**
Work Class:
Proposed Use: OTHER COM
Permit Number: 104230271-01-AL
Status: ISSUED
Valuation: $10,000.00
Contractor Company:
Contractor Name: ARNOLD BIAS PRODUCTS INC

ADJOINING PROPERTY FINDINGS

Date: **5/15/2007**
Permit Type:
Description:

Permit Description:
Work Class:
Proposed Use:
Permit Number: M267136
Status: COMPLETED
Valuation: $0.00
Contractor Company:
Contractor Name: TRINCE ELECTRIC INC.

Date: **2/6/2007**
Permit Type: **EW OT**
Description: **General construction including drywall partitions and new plumbing fixtures on the 2nd floor. No change to occupancy, use or occupancy.**

Permit Description: **EQUIPMENT WORK OTHER CONSTRUCTION EQUIPMENT**
Work Class:
Proposed Use: OTHER
Permit Number: 104670562-01-EW OT
Status: ISSUED
Valuation: $32,000.00
Contractor Company:
Contractor Name: ISERNIA CONSTR. INC., ISERNIA CONST INC., ISERNIA CONST INC, ISERNIA CONSTRUCTION INC, ISERNIA CONST

Date: **7/3/2006**
Permit Type: **EW OT**
Description:

Permit Description: **EQUIPMENT WORK OTHER CONSTRUCTION EQUIPMENT**
Work Class:
Proposed Use:
Permit Number: 102488853-01-EW OT
Status: ISSUED
Valuation: $0.00
Contractor Company:
Contractor Name: ARNOLD BIAS PRODUCTS INC

ADJOINING PROPERTY FINDINGS

Date:	**7/3/2006**
Permit Type:	**AL**
Description:	**Change of use application filed to obtain Final CO on floors 4-6. All work previously filed under Alt 494/83. New plumbing work filed under 102488853. Minor construction work filed on the 5th floor. Obtain new CO.**
Permit Description:	**ALTERATION**
Work Class:	
Proposed Use:	OTHER COM
Permit Number:	104230271-01-AL
Status:	ISSUED
Valuation:	$10,000.00
Contractor Company:	
Contractor Name:	ARNOLD BIAS PRODUCTS INC

Date:	**6/8/2006**
Permit Type:	
Description:	
Permit Description:	
Work Class:	
Proposed Use:	
Permit Number:	M256584
Status:	COMPLETED
Valuation:	$0.00
Contractor Company:	
Contractor Name:	TRINCE ELECTRIC INC.

ADJOINING PROPERTY FINDINGS

Date:	**9/29/2005**
Permit Type:	**AL**
Description:	**Change of use application filed to obtain Final CO on floors 4-6. All work previously filed under Alt 494/83. New plumbing work filed under 102488853. Minor construction work filed on the 5th floor. Obtain new CO.**
Permit Description:	**ALTERATION**
Work Class:	
Proposed Use:	OTHER COM
Permit Number:	104230271-01-AL
Status:	ISSUED
Valuation:	$10,000.00
Contractor Company:	
Contractor Name:	ARNOLD BIAS PRODUCTS INC

Date:	**11/24/2004**
Permit Type:	
Description:	
Permit Description:	
Work Class:	
Proposed Use:	
Permit Number:	M239861
Status:	COMPLETED
Valuation:	$0.00
Contractor Company:	
Contractor Name:	TRINCE ELECTRIC INC.

ADJOINING PROPERTY FINDINGS

Date: **6/14/2004**
Permit Type: **EW OT**
Description:

Permit Description: **EQUIPMENT WORK OTHER CONSTRUCTION EQUIPMENT**
Work Class:
Proposed Use:
Permit Number: 103227214-01-EW OT
Status: ISSUED
Valuation: $0.00
Contractor Company:
Contractor Name: PLAZA RESTORATION INC, PLAZA RESTORATION INC., PLAZA BUILDING SERVICES INC, PLAZA BUILDING SERVICES

Date: **8/18/2003**
Permit Type: **EW OT**
Description:

Permit Description: **EQUIPMENT WORK OTHER CONSTRUCTION EQUIPMENT**
Work Class:
Proposed Use:
Permit Number: 103227214-01-EW OT
Status: ISSUED
Valuation: $0.00
Contractor Company:
Contractor Name: FORT CICA ROOFING & GNERAL CONTR

Date: **6/16/2003**
Permit Type: **EW OT**
Description:

Permit Description: **EQUIPMENT WORK OTHER CONSTRUCTION EQUIPMENT**
Work Class:
Proposed Use:
Permit Number: 102488853-01-EW OT
Status: ISSUED
Valuation: $0.00
Contractor Company:
Contractor Name: ARNOLD BIAS PRODUCTS INC

ADJOINING PROPERTY FINDINGS

Date: **4/4/2003**
Permit Type: **PL**
Description:

Permit Description: **PLUMBING**
Work Class:
Proposed Use:
Permit Number: 103300884-01-PL
Status: ISSUED
Valuation: $0.00
Contractor Company:
Contractor Name: WADE PLUMBING AND HEATING, WADE PLBG AND HTG, WADE PLBG 7 HTG, WADE PLBG & HTG, WADE PLG AND HEATING

Date: **3/17/2003**
Permit Type: **PL**
Description:

Permit Description: **PLUMBING**
Work Class:
Proposed Use:
Permit Number: 102488853-01-PL
Status: ISSUED
Valuation: $0.00
Contractor Company:
Contractor Name: BAY RIDGE P & H INC

Date: **3/28/2002**
Permit Type:
Description:

Permit Description:
Work Class:
Proposed Use:
Permit Number: M210455
Status: COMPLETED
Valuation: $0.00
Contractor Company:
Contractor Name: TRINCE ELECTRIC INC.

ADJOINING PROPERTY FINDINGS

Date: **4/30/1999**
Permit Type:
Description:

Permit Description:
Work Class:
Proposed Use:
Permit Number: M177650
Status: COMPLETED
Valuation: $0.00
Contractor Company:
Contractor Name: HELLENIC WIR. CONT'G CORP

Date: **10/12/1994**
Permit Type:
Description:

Permit Description:
Work Class:
Proposed Use:
Permit Number: M124431
Status: COMPLETED
Valuation: $0.00
Contractor Company:
Contractor Name: JEN ELECTRICAL CONTRS. IN

Date: **2/22/1993**
Permit Type:
Description:

Permit Description:
Work Class:
Proposed Use:
Permit Number: M103863
Status: COMPLETED
Valuation: $0.00
Contractor Company:
Contractor Name: RHR ELECTRIC CO. INC.

ADJOINING PROPERTY FINDINGS

Date: **9/30/1987**
Permit Type:
Description:

Permit Description:
Work Class:
Proposed Use:
Permit Number: M026734
Status: COMPLETED
Valuation: $0.00
Contractor Company:
Contractor Name: TRINCE ELECTRIC INC.

Date: **2/24/1987**
Permit Type:
Description:

Permit Description:
Work Class:
Proposed Use:
Permit Number: M015875
Status: COMPLETED
Valuation: $0.00
Contractor Company:
Contractor Name: JACK VERRELLI ELECTRIC IN

Date: **1/28/1987**
Permit Type:
Description:

Permit Description:
Work Class:
Proposed Use:
Permit Number: M014771
Status: COMPLETED
Valuation: $0.00
Contractor Company:
Contractor Name: TRINCE ELECTRIC INC.

ADJOINING PROPERTY FINDINGS

Date: **5/20/1986**
Permit Type:
Description:

Permit Description:
Work Class:
Proposed Use:
Permit Number: M002222
Status: COMPLETED
Valuation: $0.00
Contractor Company:
Contractor Name: TRINCE ELECTRIC INC.

592 BROADWAY

Date: **5/12/2009**
Permit Type: **EW OT**
Description:

Permit Description: **EQUIPMENT WORK OTHER CONSTRUCTION EQUIPMENT**
Work Class:
Proposed Use:
Permit Number: 110396134-01-EW OT
Status: ISSUED
Valuation: $0.00
Contractor Company:
Contractor Name: YATES REST GROUP LTD

Date: **1/12/2009**
Permit Type: **EW OT**
Description:

Permit Description: **EQUIPMENT WORK Other Construction Equipment**
Work Class:
Proposed Use:
Permit Number: 110396134-01-EW OT
Status: ISSUED
Valuation: $0.00
Contractor Company:
Contractor Name: YATES REST GROUP LTD

ADJOINING PROPERTY FINDINGS

Date:	**12/10/2007**
Permit Type:	
Description:	
Permit Description:	
Work Class:	
Proposed Use:	
Permit Number:	R120048
Status:	COMPLETED
Valuation:	$0.00
Contractor Company:	
Contractor Name:	COMMUNITY ELEC., INC.

Date:	**2/15/2007**
Permit Type:	**EW SP**
Description:	**RELOCATE 15 EXISTING SPRINKLER HEADS ANDINSTALL 14 NEW ONES TO CORNATE WITH DOCTORS OFFICE LAYOUT REVISION**
Permit Description:	**EQUIPMENT WORK SPRINKLER**
Work Class:	
Proposed Use:	OTHER
Permit Number:	104287585-01-EW SP
Status:	ISSUED
Valuation:	$8,000.00
Contractor Company:	
Contractor Name:	MANHATTAN AUTOMATIC SPRINKLER, MANHATTAN SUTOMATIC SPRINKLER, MANHATTAN AUTO SPRINK, MANHATTAN AUTO

ADJOINING PROPERTY FINDINGS

Date:	**3/22/2006**
Permit Type:	**PL**
Description:	**PERFORM MECHANICAL AND PLUMBING WORK INCONJUNCTION WITH DOCTOR'S OFFICE LAYOUT REVISION. NO CHANGE TO USE, EGRESS, OCCUPANCY OR FIREPROTECTION.**
Permit Description:	**PLUMBING**
Work Class:	
Proposed Use:	OTHER
Permit Number:	104287576-02-PL
Status:	ISSUED
Valuation:	$50,000.00
Contractor Company:	
Contractor Name:	WALTER J GRANDE PLBG AND HTG INC, WALTER J GRANDE PLBG & HTG INC, WALTER J GRANDE PLUMBING & HEAT, W

Date:	**2/24/2006**
Permit Type:	**EW OT**
Description:	**PERFORM MINOR INTERIOR DEMOLITION AND INSTALL NEW PARTITIONS TO CREATE O FFICES AND EXAMINATION ROOMS. WINDOW TOACCOMODATE REMOVEABLE LOUVERS FOR AIR CO NDITING SYSTEM. NO CHANGE TO USE, EGRESS, OCCUPANCY OR FIREPROTECTION.**
Permit Description:	**EQUIPMENT WORK OTHER CONSTRUCTION EQUIPMENT**
Work Class:	
Proposed Use:	OTHER
Permit Number:	104287576-01-EW OT
Status:	ISSUED
Valuation:	$50,000.00
Contractor Company:	
Contractor Name:	JUST ABOUT BUILDINGS ASSO

ADJOINING PROPERTY FINDINGS

Date:	**2/24/2006**
Permit Type:	**EW MH**
Description:	**PERFORM MECHANICAL AND PLUMBING WORK INCONJUNCTION WITH DOCTOR'S OFFICE LAYOUT REVISION. NO CHANGE TO USE, EGRESS, OCCUPANCY OR FIREPROTECTION.**
Permit Description:	**EQUIPMENT WORK MECHANICAL/HVAC**
Work Class:	
Proposed Use:	OTHER
Permit Number:	104287576-02-EW MH
Status:	ISSUED
Valuation:	$50,000.00
Contractor Company:	
Contractor Name:	JUST ABOUT BUILDINGS ASSO

Date:	**6/4/1985**
Permit Type:	
Description:	
Permit Description:	
Work Class:	
Proposed Use:	
Permit Number:	S03357B
Status:	COMPLETED
Valuation:	$0.00
Contractor Company:	
Contractor Name:	GEORGE BOZZO ELECTRIC CO.

ADJOINING PROPERTY FINDINGS

594 BROADWAY

Date:	**12/21/2011**
Permit Type:	**PL**
Description:	**PROPOSE TO RELOCATE INTERIOR PARTITIONS AND INSTALL NEW KITCHEN SINK. NO CHANGE IN USE, EGRESS OR OCCUPANCY.**
Permit Description:	**PLUMBING**
Work Class:	
Proposed Use:	OTHER COM
Permit Number:	120716010-01-PL
Status:	ISSUED
Valuation:	$77,000.00
Contractor Company:	
Contractor Name:	PETER MICELI PLUMBING

Date:	**8/3/2011**
Permit Type:	**EW OT**
Description:	**PROPOSE TO RELOCATE INTERIOR PARTITIONS AND INSTALL NEW KITCHEN SINK. NO CHANGE IN USE, EGRESS OR OCCUPANCY.**
Permit Description:	**EQUIPMENT WORK OTHER CONSTRUCTION EQUIPMENT**
Work Class:	
Proposed Use:	OTHER COM
Permit Number:	120716010-01-EW OT
Status:	ISSUED
Valuation:	$77,000.00
Contractor Company:	
Contractor Name:	D.P. CONSULTING, LLC, D.P. CONSULTING, CORP

ADJOINING PROPERTY FINDINGS

Date:	**5/13/2011**
Permit Type:	**PL**
Description:	**REMOVAL OF EXISTING RESTROOMS AND INSTALLATION OF NEW RESTROOMS AND FIXTURES ON THE 2ND, 5TH AND 8TH FLOOR. NO CHANGE IN USE, EGRESS OR OCCUPANCY.**
Permit Description:	**PLUMBING**
Work Class:	
Proposed Use:	OTHER COM
Permit Number:	120674092-01-PL
Status:	ISSUED
Valuation:	$213,000.00
Contractor Company:	
Contractor Name:	ALIENT PLBG & HTG INC

Date:	**4/26/2011**
Permit Type:	**EW OT**
Description:	**REMOVAL OF EXISTING RESTROOMS AND INSTALLATION OF NEW RESTROOMS AND FIXTURES ON THE 2ND, 5TH AND 8TH FLOOR. NO CHANGE IN USE, EGRESS OR OCCUPANCY.**
Permit Description:	**EQUIPMENT WORK OTHER CONSTRUCTION EQUIPMENT**
Work Class:	
Proposed Use:	OTHER COM
Permit Number:	120674092-01-EW OT
Status:	ISSUED
Valuation:	$213,000.00
Contractor Company:	
Contractor Name:	WHITESTAR CONSLT. & CONT

ADJOINING PROPERTY FINDINGS

Date:	**4/25/2011**
Permit Type:	**EW MH**
Description:	**TO FILE FOR A/C UNIT ON 9TH FLOOR AS PER PLAN. NO CHANGE TO USE, EGRESS OR OCC UPANCY.**
Permit Description:	**EQUIPMENT WORK MECHANICAL/HVAC**
Work Class:	
Proposed Use:	OTHER B
Permit Number:	120599673-01-EW MH
Status:	ISSUED
Valuation:	$16,000.00
Contractor Company:	
Contractor Name:	PALONE BROS. AIR CONDITIO, PALONE BROS AIR COND, PALONE BROTHERS AIR CONDI

Date:	**4/25/2011**
Permit Type:	**EW OT**
Description:	**TO FILE FOR A/C UNIT ON 9TH FLOOR AS PER PLAN. NO CHANGE TO USE, EGRESS OR OCC UPANCY.**
Permit Description:	**EQUIPMENT WORK OTHER CONSTRUCTION EQUIPMENT**
Work Class:	
Proposed Use:	OTHER B
Permit Number:	120599673-01-EW OT
Status:	ISSUED
Valuation:	$16,000.00
Contractor Company:	
Contractor Name:	PALONE BROS. AIR CONDITIO, PALONE BROS AIR COND, PALONE BROTHERS AIR CONDI

ADJOINING PROPERTY FINDINGS

Date:	**12/16/2010**
Permit Type:	**EW MH**
Description:	**FILING FOR AC UNIT AS PER PLAN ON 2ND FLOOR. NO CHANGE IN USE, EGRESS OR OCCUP ANCY.**
Permit Description:	**EQUIPMENT WORK MECHANICAL/HVAC**
Work Class:	
Proposed Use:	OTHER COM
Permit Number:	120455159-01-EW MH
Status:	ISSUED
Valuation:	$25,000.00
Contractor Company:	
Contractor Name:	PALONE BROS. AIR CONDITIO, PALONE BROS AIR COND, PALONE BROTHERS AIR CONDI

Date:	**12/16/2010**
Permit Type:	**EW OT**
Description:	**FILING FOR AC UNIT AS PER PLAN ON 2ND FLOOR. NO CHANGE IN USE, EGRESS OR OCCUP ANCY.**
Permit Description:	**EQUIPMENT WORK OTHER CONSTRUCTION EQUIPMENT**
Work Class:	
Proposed Use:	OTHER COM
Permit Number:	120455159-01-EW OT
Status:	ISSUED
Valuation:	$25,000.00
Contractor Company:	
Contractor Name:	PALONE BROS. AIR CONDITIO, PALONE BROS AIR COND, PALONE BROTHERS AIR CONDI

ADJOINING PROPERTY FINDINGS

Date: **10/21/2010**
Permit Type:
Description:

Permit Description:
Work Class:
Proposed Use:
Permit Number: M308104
Status: COMPLETED
Valuation: $0.00
Contractor Company:
Contractor Name: AMR ELEC'L CONTRG CORP

Date: **8/18/2010**
Permit Type: **EW OT**
Description: **INSTALLATION OF PHOTOVOLTAICS**

Permit Description: **EQUIPMENT WORK OTHER CONSTRUCTION EQUIPMENT**
Work Class:
Proposed Use: OTHER E
Permit Number: 120440488-01-EW OT
Status: ISSUED
Valuation: $137,040.00
Contractor Company:
Contractor Name: ISLAND SOLAR ENERGY LLC

Date: **7/7/2010**
Permit Type: **EW MH**
Description: **REPLACEMENT OF AIR CONDITIONING INSTALLATION. THERE WILL BE NO CHANGE IN USE, EGRESS OR OCCUPANCY.**

Permit Description: **EQUIPMENT WORK MECHANICAL/HVAC**
Work Class:
Proposed Use: OTHER COM
Permit Number: 120368636-01-EW MH
Status: ISSUED
Valuation: $60,000.00
Contractor Company:
Contractor Name: COOL BREEZE AIR COND. INC

ADJOINING PROPERTY FINDINGS

Date: **6/16/2010**
Permit Type: **EW MH**
Description:

Permit Description: **EQUIPMENT WORK MECHANICAL/HVAC**
Work Class:
Proposed Use:
Permit Number: 120195412-01-EW MH
Status: ISSUED
Valuation: $0.00
Contractor Company:
Contractor Name: PALONE BROS. AIR CONDITIO, PALONE BROS AIR COND, PALONE BROTHERS AIR CONDI

Date: **6/16/2010**
Permit Type: **EW OT**
Description:

Permit Description: **EQUIPMENT WORK OTHER CONSTRUCTION EQUIPMENT**
Work Class:
Proposed Use:
Permit Number: 120195412-01-EW OT
Status: ISSUED
Valuation: $0.00
Contractor Company:
Contractor Name: PALONE BROS. AIR CONDITIO, PALONE BROS AIR COND, PALONE BROTHERS AIR CONDI

Date: **5/25/2010**
Permit Type: **EW MH**
Description:

Permit Description: **EQUIPMENT WORK MECHANICAL/HVAC**
Work Class:
Proposed Use:
Permit Number: 120290586-01-EW MH
Status: ISSUED
Valuation: $0.00
Contractor Company:
Contractor Name: COOL BREEZE AIR COND. INC

ADJOINING PROPERTY FINDINGS

Date: **5/19/2010**
Permit Type: **EW MH**
Description:

Permit Description: **EQUIPMENT WORK MECHANICAL/HVAC**
Work Class:
Proposed Use:
Permit Number: 120290568-01-EW MH
Status: ISSUED
Valuation: $0.00
Contractor Company:
Contractor Name: COOL BREEZE AIR COND. INC

Date: **10/30/2009**
Permit Type: **EW MH**
Description: **AIR CONDITIONING INSTALLATION. THERE WILL BE NO CHANGE IN USE EGRESS OR OCCUPA NCY.**

Permit Description: **EQUIPMENT WORK MECHANICAL/HVAC**
Work Class:
Proposed Use: OTHER COM
Permit Number: 120185557-01-EW MH
Status: ISSUED
Valuation: $15,000.00
Contractor Company:
Contractor Name: COOL BREEZE AIR COND. INC

Date: **9/17/2009**
Permit Type: **EQ SH**
Description:

Permit Description: **CONSTRUCTION EQUIPMENT SIDEWALK SHED**
Work Class:
Proposed Use:
Permit Number: 110351832-01-EQ SH
Status: ISSUED
Valuation: $0.00
Contractor Company:
Contractor Name: ROCKLEDGE SCAFFOLD CORP

ADJOINING PROPERTY FINDINGS

Date: **6/11/2009**
Permit Type: **EW MH**
Description:

Permit Description: **EQUIPMENT WORK MECHANICAL/HVAC**
Work Class:
Proposed Use:
Permit Number: 110466996-01-EW MH
Status: ISSUED
Valuation: $0.00
Contractor Company:
Contractor Name: GTL CONSTRUCTION

Date: **5/20/2009**
Permit Type: **EW MH**
Description:

Permit Description: **EQUIPMENT WORK MECHANICAL/HVAC**
Work Class:
Proposed Use:
Permit Number: 120022313-01-EW MH
Status: ISSUED
Valuation: $0.00
Contractor Company:
Contractor Name: COOL BREEZE AIR COND. INC

Date: **4/2/2009**
Permit Type:
Description:

Permit Description:
Work Class:
Proposed Use:
Permit Number: M291044
Status: AWAITING INSPECTION REQUEST
Valuation: $0.00
Contractor Company:
Contractor Name: UPTOWN ELECTRIC INC

ADJOINING PROPERTY FINDINGS

Date: **4/2/2009**
Permit Type:
Description:

Permit Description:
Work Class:
Proposed Use:
Permit Number: M291045
Status: AWAITING INSPECTION REQUEST
Valuation: $0.00
Contractor Company:
Contractor Name: UPTOWN ELECTRIC INC

Date: **3/5/2009**
Permit Type:
Description:

Permit Description:
Work Class:
Proposed Use:
Permit Number: M290218
Status: NO ACCESS
Valuation: $0.00
Contractor Company:
Contractor Name: NEE ELECTRICAL, LLC

Date: **1/16/2009**
Permit Type:
Description:

Permit Description:
Work Class: Commercial Alteration
Proposed Use:
Permit Number: BP09-12
Status:
Valuation: $2,500.00
Contractor Company:
Contractor Name:

ADJOINING PROPERTY FINDINGS

Date:	**10/9/2008**
Permit Type:	**EQ SH**
Description:	**INSTALLATION OF 256 LINEAR FEET OF SIDEWALK SHED FOR REMEDIAL REPAIRS. SIDEWALK SHED SHALL COMPLY WITH CHAPTER #33 OF THE 2008 CODE. NO CHANGE IN USE, OCCUPANCY OR EGRESS UNDER THIS APPLICATION.**
Permit Description:	**CONSTRUCTION EQUIPMENT SIDEWALK SHED**
Work Class:	
Proposed Use:	OTHER COM
Permit Number:	110351832-01-EQ SH
Status:	ISSUED
Valuation:	$0.00
Contractor Company:	
Contractor Name:	ROCCKLEDGE SCAFFOLD, ROCKLEDGE SCAFFOLD, ROCKLEDGE SCAFF., ROCKLEGE__SCAFF., ROKLEGE SCAFF., ROCKLED

Date:	**10/6/2008**
Permit Type:	
Description:	
Permit Description:	
Work Class:	
Proposed Use:	
Permit Number:	M285642
Status:	AWAITING INSPECTION REQUEST
Valuation:	$0.00
Contractor Company:	
Contractor Name:	BOROWIDE ELECT'L CONTR'S

ADJOINING PROPERTY FINDINGS

Date: **7/2/2008**
Permit Type:
Description:

Permit Description:
Work Class:
Proposed Use:
Permit Number: M282449
Status: COMPLETED
Valuation: $0.00
Contractor Company:
Contractor Name: JAS ELEC'L SERVICES, INC

Date: **3/17/2008**
Permit Type:
Description:

Permit Description:
Work Class:
Proposed Use:
Permit Number: M278266
Status: COMPLETED
Valuation: $0.00
Contractor Company:
Contractor Name: ACCU-GLO ELEC. OF N.Y.INC

Date: **3/14/2008**
Permit Type: **EW OT**
Description: **INTERIOR RENOVATION TO EXISTING STORE, PARTITION, CEILING MODIFICATIONS AND RELATED ITEMS AS PER PLANS FILED HEREWITH. NO CHANGE IN USE, EGRESS OR OCCUPANCY**

Permit Description: **EQUIPMENT WORK OTHER CONSTRUCTION EQUIPMENT**
Work Class:
Proposed Use: OTHER COM
Permit Number: 110119915-01-EW OT
Status: ISSUED
Valuation: $135,000.00
Contractor Company:
Contractor Name: TOM RECTENWALD CONSTRUCTION

ADJOINING PROPERTY FINDINGS

Date:	**3/14/2008**
Permit Type:	**EW MH**
Description:	**HVAC MODIFICATIONS AS PER PLANS. NO CHANGE IN USE, EGRESS OR OCCUPANCY**
Permit Description:	**EQUIPMENT WORK MECHANICAL/HVAC**
Work Class:	
Proposed Use:	OTHER
Permit Number:	110119915-02-EW MH
Status:	ISSUED
Valuation:	$25,000.00
Contractor Company:	
Contractor Name:	TOM RECTENWALD CONSTRUCTION

Date:	**2/28/2008**
Permit Type:	**EW SP**
Description:	**Suite 1011, alter existing sprinkler system as per plans. No change in use, egress or occupancy under this application.**
Permit Description:	**EQUIPMENT WORK SPRINKLER**
Work Class:	
Proposed Use:	OTHER
Permit Number:	110083515-01-EW SP
Status:	ISSUED
Valuation:	$7,500.00
Contractor Company:	
Contractor Name:	SKYLINE FIRE SPRINKLER CORP, SKYLINE FIRE SPRINKLER CORP, SKYLINE FIRE SPRINKLER CO, SKYLNE FIRE SP

ADJOINING PROPERTY FINDINGS

Date:	**2/11/2008**
Permit Type:	**EW OT**
Description:	**Interior renovation, partition, ceiling work as indicated on plans filed herewith. No change in use, egress or occupancy.**
Permit Description:	**EQUIPMENT WORK OTHER CONSTRUCTION EQUIPMENT**
Work Class:	
Proposed Use:	OTHER
Permit Number:	110282998-01-EW OT
Status:	ISSUED
Valuation:	$82,000.00
Contractor Company:	
Contractor Name:	EXCEL INTERIOR CONSTRUCTI, EXCEL INTERIOR CONSTRUCT*

Date:	**2/11/2008**
Permit Type:	**EW OT**
Description:	**Structural modifications as indicated on plans filed herewith, No change in use, egress or occupancy.**
Permit Description:	**EQUIPMENT WORK OTHER CONSTRUCTION EQUIPMENT**
Work Class:	
Proposed Use:	OTHER
Permit Number:	110282998-02-EW OT
Status:	ISSUED
Valuation:	$30,000.00
Contractor Company:	
Contractor Name:	EXCEL INTERIOR CONSTRUCTI, EXCEL INTERIOR CONSTRUCT*

ADJOINING PROPERTY FINDINGS

Date:	**8/11/2006**
Permit Type:	**PL**
Description:	**plumbing and mechanical as per plans. no change in use, occupancy or egress under this application.**
Permit Description:	**PLUMBING**
Work Class:	
Proposed Use:	OTHER
Permit Number:	104514410-01-PL
Status:	ISSUED
Valuation:	$15,000.00
Contractor Company:	
Contractor Name:	DEMAR PLUMBING CORP

Date:	**8/9/2006**
Permit Type:	**EW MH**
Description:	**plumbing and mechanical as per plans. no change in use, occupancy or egress under this application.**
Permit Description:	**EQUIPMENT WORK MECHANICAL/HVAC**
Work Class:	
Proposed Use:	OTHER
Permit Number:	104514410-01-EW MH
Status:	ISSUED
Valuation:	$15,000.00
Contractor Company:	
Contractor Name:	ASCEND GROUP INC, ASCEND GROUP INC.

ADJOINING PROPERTY FINDINGS

Date:	**6/22/2006**
Permit Type:	**EW OT**
Description:	**Demolition, New partitions and ceilings as per plans. No change in use, egress or occupancy under this application.**
Permit Description:	**EQUIPMENT WORK OTHER CONSTRUCTION EQUIPMENT**
Work Class:	
Proposed Use:	OTHER
Permit Number:	104457231-01-EW OT
Status:	ISSUED
Valuation:	$40,000.00
Contractor Company:	
Contractor Name:	ASCEND GROUP INC, ASCEND GROUP INC.

Date:	**2/8/2006**
Permit Type:	**EW MH**
Description:	**INTERIOR RENOVTION OF EXISTING SPACE WITH PLUMBING AND MECHANICAL WORK IN CONJUNCTION WITH APPLICATION # 103700684. NO CHANGE IN USE,EGRESS OR OCCUPANCY.**
Permit Description:	**EQUIPMENT WORK MECHANICAL/HVAC**
Work Class:	
Proposed Use:	OTHER
Permit Number:	103764231-01-EW MH
Status:	ISSUED
Valuation:	$50,000.00
Contractor Company:	
Contractor Name:	NATHANSON CONSTR CORP

ADJOINING PROPERTY FINDINGS

Date:	**9/2/2005**
Permit Type:	**AL**
Description:	**Renovation of an existing retail space and construction of a new mezzanine at the 1st floor and conversion of storage at the cellar level to wholesale establishment. Amended Certificate of Occupancy to be obtained. Work filed under application #103843343.**
Permit Description:	**ALTERATION**
Work Class:	
Proposed Use:	OTHER COM
Permit Number:	103940568-01-AL
Status:	ISSUED
Valuation:	$50,000.00
Contractor Company:	
Contractor Name:	VANGUARD CONST & DEVELOPM

Date:	**7/22/2005**
Permit Type:	**AL**
Description:	**THIS JOB IS FILED IN CONJUNCTION WITH AP PLICATION #103700684. WE ARE ENCLOSING THE FIRST FLOOR COURTYARD. THE RE IS A CHANGE IN USE.**
Permit Description:	**ALTERATION**
Work Class:	
Proposed Use:	OTHER F-4
Permit Number:	103740702-01-AL
Status:	ISSUED
Valuation:	$75,000.00
Contractor Company:	
Contractor Name:	K CONSTR. CO INC., K CONSTR. CO IC., K CONSTRUCTION CO, K CONSTRUCTION CO INC, K CONST CO INC, K C

ADJOINING PROPERTY FINDINGS

Date: **6/30/2005**
Permit Type:
Description:

Permit Description:
Work Class:
Proposed Use:
Permit Number: M246757
Status: COMPLETED
Valuation: $0.00
Contractor Company:
Contractor Name: FRANDAL ELECTRIC CO.

Date: **4/4/2005**
Permit Type:
Description:

Permit Description:
Work Class:
Proposed Use:
Permit Number: M243933
Status: COMPLETED
Valuation: $0.00
Contractor Company:
Contractor Name: GENERGY ELEC. SERV.CO.LLC

Date: **2/1/2005**
Permit Type: **EW MH**
Description: **PARTITION AND DUCTWORK CHANGES. NO CHANGE OF USE,EGRESS OR OCCUPANCY.**

Permit Description: **EQUIPMENT WORK MECHANICAL/HVAC**
Work Class:
Proposed Use: OTHER
Permit Number: 104001358-01-EW MH
Status: ISSUED
Valuation: $80,000.00
Contractor Company:
Contractor Name: BUILDERS CORP

ADJOINING PROPERTY FINDINGS

Date:	**2/1/2005**
Permit Type:	**EW OT**
Description:	**PARTITION AND DUCTWORK CHANGES. NO CHANGE OF USE,EGRESS OR OCCUPANCY.**
Permit Description:	**EQUIPMENT WORK OTHER CONSTRUCTION EQUIPMENT**
Work Class:	
Proposed Use:	OTHER
Permit Number:	104001358-01-EW OT
Status:	ISSUED
Valuation:	$80,000.00
Contractor Company:	
Contractor Name:	BUILDERS CORP

Date:	**11/30/2004**
Permit Type:	**EW SP**
Description:	**Plumbing, mechanical and sprinkler work in conjunctin with renovation of an existing retail and storage space at the cellar and 1st floor and construction of a new mechanical mezzanine at the 1st floor. No change in use, occupancy or egress under this application.**
Permit Description:	**EQUIPMENT WORK SPRINKLER**
Work Class:	
Proposed Use:	OTHER
Permit Number:	103843343-02-EW SP
Status:	ISSUED
Valuation:	$67,000.00
Contractor Company:	
Contractor Name:	REEM PLG AND HTG CORP, REEM PLBG & HTG CORP, REEM PLBG AND HTG CORP, REEM PLUMB HTG CORP, REEM PLBG

ADJOINING PROPERTY FINDINGS

Date:	**11/30/2004**
Permit Type:	**PL**
Description:	**Plumbing, mechanical and sprinkler work in conjunctin with renovation of an existing retail and storage space at the cellar and 1st floor and construction of a new mechanical mezzanine at the 1st floor. No change in use, occupancy or egress under this application.**
Permit Description:	**PLUMBING**
Work Class:	
Proposed Use:	OTHER
Permit Number:	103843343-02-PL
Status:	ISSUED
Valuation:	$67,000.00
Contractor Company:	
Contractor Name:	REEM PLG AND HTG CORP, REEM PLBG & HTG CORP, REEM PLBG AND HTG CORP, REEM PLUMB HTG CORP, REEM PLBG

Date:	**10/29/2004**
Permit Type:	**EW OT**
Description:	**DEMOLITION TO INTERIOR PARTITIONS AND EQ UIPMENT. CONSTRUCT PARTITIONS, AKE OPENING IN SLABS REFER TO DRAWINGS C S1, D1, HC1, A1. NO WORK TO BE DONE ON HE EXTERIOR OF THE BUILDING.**
Permit Description:	**EQUIPMENT WORK OTHER CONSTRUCTION EQUIPMENT**
Work Class:	
Proposed Use:	OTHER
Permit Number:	103700684-01-EW OT
Status:	ISSUED
Valuation:	$15,000.00
Contractor Company:	
Contractor Name:	K CONSTR. CO INC., K CONSTR. CO IC., K CONSTRUCTION CO, K CONSTRUCTION CO INC, K CONST CO INC, K C

ADJOINING PROPERTY FINDINGS

Date:	**10/29/2004**
Permit Type:	**PL**
Description:	**INTERIOR RENOVTION OF EXISTING SPACE WITH PLUMBING AND MECHANICAL WORK IN CONJUNCTION WITH APPLICATION # 103700684. NO CHANGE IN USE,EGRESS OR OCCUPANCY.**
Permit Description:	**PLUMBING**
Work Class:	
Proposed Use:	OTHER
Permit Number:	103764231-01-PL
Status:	ISSUED
Valuation:	$50,000.00
Contractor Company:	
Contractor Name:	POLAND PLUMBING CO INC, NORTHSHORE PLUMBING INC

Date:	**10/29/2004**
Permit Type:	**EW SP**
Description:	**MODIFICATION TO EXISTING SPRINKLER SYST EM IN CONJUNTION WITH ALTERATIO APPLICATION #103740702 NO CHANGE IN EGR EES OR OCCUPANCY UNDER THIS APPLICATION**
Permit Description:	**EQUIPMENT WORK SPRINKLER**
Work Class:	
Proposed Use:	OTHER
Permit Number:	103811804-01-EW SP
Status:	ISSUED
Valuation:	$2,000.00
Contractor Company:	
Contractor Name:	POLAND PLUMBING CO INC, NORTHSHORE PLUMBING INC

ADJOINING PROPERTY FINDINGS

Date:	**10/25/2004**
Permit Type:	
Description:	
Permit Description:	
Work Class:	
Proposed Use:	
Permit Number:	M238994
Status:	COMPLETED
Valuation:	$0.00
Contractor Company:	
Contractor Name:	CEDAR ELEC'L CONT'RS INC.

Date:	**8/26/2004**
Permit Type:	**EQ FN**
Description:	**Renovation of an existing retail and storage space at the cellar and 1st floor and construction of a new mechanical mezzanine at the 1st floor. Architectural work. No change in use, occupancy or egress under this application.**
Permit Description:	**CONSTRUCTION EQUIPMENT FENCE**
Work Class:	
Proposed Use:	OTHER
Permit Number:	103843343-01-EQ FN
Status:	ISSUED
Valuation:	$150,000.00
Contractor Company:	
Contractor Name:	VANGUARD CONST & DEVELOPM

ADJOINING PROPERTY FINDINGS

Date:	**8/26/2004**
Permit Type:	**EW OT**
Description:	**Renovation of an existing retail and storage space at the cellar and 1st floor and construction of a new mechanical mezzanine at the 1st floor. Architectural work. No change in use, occupancy or egress under this application.**
Permit Description:	**EQUIPMENT WORK OTHER CONSTRUCTION EQUIPMENT**
Work Class:	
Proposed Use:	OTHER
Permit Number:	103843343-01-EW OT
Status:	ISSUED
Valuation:	$150,000.00
Contractor Company:	
Contractor Name:	VANGUARD CONST & DEVELOPM

Date:	**8/26/2004**
Permit Type:	**EW MH**
Description:	**Plumbing, mechanical and sprinkler work in conjunctin with renovation of an existing retail and storage space at the cellar and 1st floor and construction of a new mechanical mezzanine at the 1st floor. No change in use, occupancy or egress under this application.**
Permit Description:	**EQUIPMENT WORK MECHANICAL/HVAC**
Work Class:	
Proposed Use:	OTHER
Permit Number:	103843343-02-EW MH
Status:	ISSUED
Valuation:	$67,000.00
Contractor Company:	
Contractor Name:	VANGUARD CONST & DEVELOPM

ADJOINING PROPERTY FINDINGS

Date:	**8/26/2004**
Permit Type:	**EW OT**
Description:	**Structural work in conjunctin with renovation of an existing retail and storage space at the cellar and first floor and construction of a new mechanical mezzanine at the first floor. No change of use, occupancy of egress under this application.**
Permit Description:	**EQUIPMENT WORK OTHER CONSTRUCTION EQUIPMENT**
Work Class:	
Proposed Use:	OTHER
Permit Number:	103843343-04-EW OT
Status:	ISSUED
Valuation:	$25,000.00
Contractor Company:	
Contractor Name:	VANGUARD CONSTR. DEVEL CO INC, VANGUARD CONSTRUCTION & DEVLOPME, VANGUARD CONSTR DEVE., VANGUARD CO

Date:	**7/28/2004**
Permit Type:	**EW FP**
Description:	**INSTALL FIRE SUPPRESSION SYSTEM ONLY NO CHANGE IN USE EGREES OR OCCUP ANCY**
Permit Description:	**EQUIPMENT WORK FIRE SUPPRESSION**
Work Class:	
Proposed Use:	OTHER
Permit Number:	103835824-01-EW FP
Status:	ISSUED
Valuation:	$3,000.00
Contractor Company:	
Contractor Name:	IDEAL FIRE SYSTEMS INC, IDEAL FIRE SYSTEMS CORP, IDEAL FIRE CONTROL, INC., IDEAL KITCHEN VENTILATION

ADJOINING PROPERTY FINDINGS

Date:	**7/1/2004**
Permit Type:	
Description:	
Permit Description:	
Work Class:	
Proposed Use:	
Permit Number:	M235612
Status:	AWAITING INSPECTION REQUEST
Valuation:	$0.00
Contractor Company:	
Contractor Name:	JUDD ELECTRIC INC.

Date:	**5/24/2004**
Permit Type:	**EW MH**
Description:	**INSTALL AC AND SUPPORTS ON 4TH AND 11TH FLOORS. NO CHANGE OF USE,EGRESS OR OCCUPANCY.**
Permit Description:	**EQUIPMENT WORK MECHANICAL/HVAC**
Work Class:	
Proposed Use:	OTHER
Permit Number:	103630705-01-EW MH
Status:	ISSUED
Valuation:	$45,000.00
Contractor Company:	
Contractor Name:	MARKNEW CONSTRUCTION CO, MARKNEW CONSTRUCTION COMPANY, MARKNEW CONSTR. CO, MARKNEW CONSTR CO, MARKNE

ADJOINING PROPERTY FINDINGS

Date:	**5/24/2004**
Permit Type:	**EW OT**
Description:	**INSTALL AC AND SUPPORTS ON 4TH AND 11TH FLOORS. NO CHANGE OF USE,EGRESS OR OCCUPANCY.**
Permit Description:	**EQUIPMENT WORK OTHER CONSTRUCTION EQUIPMENT**
Work Class:	
Proposed Use:	OTHER
Permit Number:	103630705-01-EW OT
Status:	ISSUED
Valuation:	$45,000.00
Contractor Company:	
Contractor Name:	MARKNEW CONSTRUCTION CO, MARKNEW CONSTRUCTION COMPANY, MARKNEW CONSTR. CO, MARKNEW CONSTR CO, MARKNE

Date:	**5/17/2004**
Permit Type:	
Description:	
Permit Description:	
Work Class:	
Proposed Use:	
Permit Number:	M234038
Status:	AWAITING INSPECTION REQUEST
Valuation:	$0.00
Contractor Company:	
Contractor Name:	R & L SYSTEMS, INC.

ADJOINING PROPERTY FINDINGS

Date:	**3/5/2004**
Permit Type:	**EW OT**
Description:	**DEMOLITION TO INTERIOR PARTITIONS AND EQ UIPMENT. CONSTRUCT PARTITIONS, AKE OPENING IN SLABS REFER TO DRAWINGS C S1, D1, HC1, A1. NO WORK TO BE DONE ON HE EXTERIOR OF THE BUILDING.**
Permit Description:	**EQUIPMENT WORK OTHER CONSTRUCTION EQUIPMENT**
Work Class:	
Proposed Use:	OTHER
Permit Number:	103700684-01-EW OT
Status:	ISSUED
Valuation:	$15,000.00
Contractor Company:	
Contractor Name:	KING C IRONWORK INC

Date:	**9/5/2003**
Permit Type:	
Description:	
Permit Description:	
Work Class:	
Proposed Use:	
Permit Number:	M226551
Status:	AWAITING INSPECTION REQUEST
Valuation:	$0.00
Contractor Company:	
Contractor Name:	DYNAMIC ELECTRICAL

Date:	**5/29/2002**
Permit Type:	
Description:	
Permit Description:	
Work Class:	
Proposed Use:	
Permit Number:	M212454
Status:	COMPLETED
Valuation:	$0.00
Contractor Company:	
Contractor Name:	CHAPMAN & CHAPMAN ELEC'L

ADJOINING PROPERTY FINDINGS

Date: **1/30/2002**
Permit Type:
Description:

Permit Description:
Work Class:
Proposed Use:
Permit Number: M208552
Status: COMPLETED
Valuation: $0.00
Contractor Company:
Contractor Name: A/C ELEC. OF NEW YORK INC

Date: **4/13/1998**
Permit Type:
Description:

Permit Description:
Work Class:
Proposed Use:
Permit Number: M165563
Status: AWAITING INSPECTION REQUEST
Valuation: $0.00
Contractor Company:
Contractor Name: GSA ELECTRIC CORP.

Date: **7/30/1997**
Permit Type:
Description:

Permit Description:
Work Class:
Proposed Use:
Permit Number: M156866
Status: COMPLETED
Valuation: $0.00
Contractor Company:
Contractor Name: UNITED ELEC'L CONT'G CORP

ADJOINING PROPERTY FINDINGS

Date: **3/20/1997**
Permit Type:
Description:

Permit Description:
Work Class:
Proposed Use:
Permit Number: M152541
Status: COMPLETED
Valuation: $0.00
Contractor Company:
Contractor Name: E.M.C.O. ELEC'L CONTR'G I

Date: **11/14/1996**
Permit Type:
Description:

Permit Description:
Work Class:
Proposed Use:
Permit Number: M148590
Status: COMPLETED
Valuation: $0.00
Contractor Company:
Contractor Name: HELLER ELECTRIC CO., INC.

Date: **12/18/1995**
Permit Type:
Description:

Permit Description:
Work Class:
Proposed Use:
Permit Number: M138730
Status: COMPLETED
Valuation: $0.00
Contractor Company:
Contractor Name: W. L. SQUIRE ELECTRIC

ADJOINING PROPERTY FINDINGS

Date: **6/5/1992**
Permit Type:
Description:

Permit Description:
Work Class:
Proposed Use:
Permit Number: M095364
Status: COMPLETED
Valuation: $0.00
Contractor Company:
Contractor Name: ARGON ELECTRICAL CORP

Date: **6/4/1992**
Permit Type:
Description:

Permit Description:
Work Class:
Proposed Use:
Permit Number: M095312
Status: COMPLETED
Valuation: $0.00
Contractor Company:
Contractor Name: MEGA ELECTRIC INC.

Date: **1/30/1992**
Permit Type:
Description:

Permit Description:
Work Class:
Proposed Use:
Permit Number: M090762
Status: COMPLETED
Valuation: $0.00
Contractor Company:
Contractor Name: STAR-DELTA ELECTRIC INC

ADJOINING PROPERTY FINDINGS

Date: **12/12/1991**
Permit Type:
Description:

Permit Description:
Work Class:
Proposed Use:
Permit Number: M089310
Status: COMPLETED
Valuation: $0.00
Contractor Company:
Contractor Name: THE ELECTRIC CONNECTION

Date: **7/30/1991**
Permit Type:
Description:

Permit Description:
Work Class:
Proposed Use:
Permit Number: M084503
Status: COMPLETED
Valuation: $0.00
Contractor Company:
Contractor Name: RENALT ELECT'L CORP.

Date: **7/29/1991**
Permit Type:
Description:

Permit Description:
Work Class:
Proposed Use:
Permit Number: M084473
Status: COMPLETED
Valuation: $0.00
Contractor Company:
Contractor Name: RENALT ELECT'L CORP.

ADJOINING PROPERTY FINDINGS

Date: **7/29/1991**
Permit Type:
Description:

Permit Description:
Work Class:
Proposed Use:
Permit Number: M084472
Status: COMPLETED
Valuation: $0.00
Contractor Company:
Contractor Name: RENALT ELECT'L CORP.

Date: **7/25/1991**
Permit Type:
Description:

Permit Description:
Work Class:
Proposed Use:
Permit Number: M084351
Status: COMPLETED
Valuation: $0.00
Contractor Company:
Contractor Name: RENALT ELECT'L CORP.

Date: **7/25/1991**
Permit Type:
Description:

Permit Description:
Work Class:
Proposed Use:
Permit Number: M084352
Status: COMPLETED
Valuation: $0.00
Contractor Company:
Contractor Name: RENALT ELECT'L CORP.

ADJOINING PROPERTY FINDINGS

Date: **7/25/1991**
Permit Type:
Description:

Permit Description:
Work Class:
Proposed Use:
Permit Number: M084354
Status: COMPLETED
Valuation: $0.00
Contractor Company:
Contractor Name: RENALT ELECT'L CORP.

Date: **4/4/1991**
Permit Type:
Description:

Permit Description:
Work Class:
Proposed Use:
Permit Number: M080308
Status: COMPLETED
Valuation: $0.00
Contractor Company:
Contractor Name: RENALT ELECT'L CORP.

Date: **3/5/1991**
Permit Type:
Description:

Permit Description:
Work Class:
Proposed Use:
Permit Number: Z039472
Status: COMPLETED
Valuation: $0.00
Contractor Company:
Contractor Name: RENALT ELECT'L CORP.

ADJOINING PROPERTY FINDINGS

Date: **1/18/1991**
Permit Type:
Description:

Permit Description:
Work Class:
Proposed Use:
Permit Number: M077448
Status: COMPLETED
Valuation: $0.00
Contractor Company:
Contractor Name: L.J.F. ELECTRIC CO. INC.

Date: **11/28/1990**
Permit Type:
Description:

Permit Description:
Work Class:
Proposed Use:
Permit Number: M075675
Status: COMPLETED
Valuation: $0.00
Contractor Company:
Contractor Name: CLARIN ELEC'L CONTR INC.

Date: **11/13/1990**
Permit Type:
Description:

Permit Description:
Work Class:
Proposed Use:
Permit Number: M074953
Status: COMPLETED
Valuation: $0.00
Contractor Company:
Contractor Name: CLARIN ELEC'L CONTR INC.

ADJOINING PROPERTY FINDINGS

Date: **6/1/1990**
Permit Type:
Description:

Permit Description:
Work Class:
Proposed Use:
Permit Number: M068256
Status: COMPLETED
Valuation: $0.00
Contractor Company:
Contractor Name: CLARIN ELEC'L CONTR INC.

Date: **5/10/1990**
Permit Type:
Description:

Permit Description:
Work Class:
Proposed Use:
Permit Number: M067605
Status: COMPLETED
Valuation: $0.00
Contractor Company:
Contractor Name: CLARIN ELEC'L CONTR INC.

Date: **4/27/1990**
Permit Type:
Description:

Permit Description:
Work Class:
Proposed Use:
Permit Number: M066950
Status: COMPLETED
Valuation: $0.00
Contractor Company:
Contractor Name: W.J.K. ASSOCIATES INC.

ADJOINING PROPERTY FINDINGS

Date: **4/23/1990**
Permit Type:
Description:

Permit Description:
Work Class:
Proposed Use:
Permit Number: M066700
Status: COMPLETED
Valuation: $0.00
Contractor Company:
Contractor Name: JAD ELEC'L INSTALL'S CORP

Date: **3/6/1990**
Permit Type:
Description:

Permit Description:
Work Class:
Proposed Use:
Permit Number: M064066
Status: COMPLETED
Valuation: $0.00
Contractor Company:
Contractor Name: CLARIN & SHORR ELEC'L CON

Date: **2/22/1990**
Permit Type:
Description:

Permit Description:
Work Class:
Proposed Use:
Permit Number: M063418
Status: CLOSED/CANCELLED
Valuation: $0.00
Contractor Company:
Contractor Name: FLYNN-HILL ELEVATOR CORP.

ADJOINING PROPERTY FINDINGS

Date: **2/16/1990**
Permit Type:
Description:

Permit Description:
Work Class:
Proposed Use:
Permit Number: M063186
Status: COMPLETED
Valuation: $0.00
Contractor Company:
Contractor Name: P&H ELECT D/B/A MAGE ELEC

Date: **2/16/1990**
Permit Type:
Description:

Permit Description:
Work Class:
Proposed Use:
Permit Number: M063187
Status: COMPLETED
Valuation: $0.00
Contractor Company:
Contractor Name: P&H ELECT D/B/A MAGE ELEC

Date: **2/16/1990**
Permit Type:
Description:

Permit Description:
Work Class:
Proposed Use:
Permit Number: M063184
Status: CLOSED/CANCELLED
Valuation: $0.00
Contractor Company:
Contractor Name: P&H ELECT D/B/A MAGE ELEC

ADJOINING PROPERTY FINDINGS

Date: **2/8/1990**
Permit Type:
Description:

Permit Description:
Work Class:
Proposed Use:
Permit Number: M062866
Status: COMPLETED
Valuation: $0.00
Contractor Company:
Contractor Name: CLARIN & SHORR ELEC'L CON

Date: **1/29/1990**
Permit Type:
Description:

Permit Description:
Work Class:
Proposed Use:
Permit Number: M062420
Status: COMPLETED
Valuation: $0.00
Contractor Company:
Contractor Name: CLARIN & SHORR ELEC'L CON

Date: **11/29/1989**
Permit Type:
Description:

Permit Description:
Work Class:
Proposed Use:
Permit Number: M060350
Status: COMPLETED
Valuation: $0.00
Contractor Company:
Contractor Name: P&H ELECT D/B/A MAGE ELEC

ADJOINING PROPERTY FINDINGS

Date: **10/24/1989**
Permit Type:
Description:

Permit Description:
Work Class:
Proposed Use:
Permit Number: M058868
Status: COMPLETED
Valuation: $0.00
Contractor Company:
Contractor Name: P&H ELECT D/B/A MAGE ELEC

Date: **10/20/1989**
Permit Type:
Description:

Permit Description:
Work Class:
Proposed Use:
Permit Number: M058719
Status: COMPLETED
Valuation: $0.00
Contractor Company:
Contractor Name: W.J.K. ASSOCIATES INC.

Date: **3/30/1989**
Permit Type:
Description:

Permit Description:
Work Class:
Proposed Use:
Permit Number: M050290
Status: VIOLATN PENDING AT CONTRACTOR
Valuation: $0.00
Contractor Company:
Contractor Name: ARGON ELECTRICAL CORP

ADJOINING PROPERTY FINDINGS

Date: **5/23/1988**
Permit Type:
Description:

Permit Description:
Work Class:
Proposed Use:
Permit Number: M037436
Status: COMPLETED
Valuation: $0.00
Contractor Company:
Contractor Name: ARGON ELECTRICAL CORP

Date: **4/28/1988**
Permit Type:
Description:

Permit Description:
Work Class:
Proposed Use:
Permit Number: M036359
Status: CLOSED/CANCELLED
Valuation: $0.00
Contractor Company:
Contractor Name: P&H ELECT D/B/A MAGE ELEC

Date: **3/31/1988**
Permit Type:
Description:

Permit Description:
Work Class:
Proposed Use:
Permit Number: M035126
Status: COMPLETED
Valuation: $0.00
Contractor Company:
Contractor Name: CLARIN & SHORR ELEC'L CON

ADJOINING PROPERTY FINDINGS

Date: **3/31/1988**
Permit Type:
Description:

Permit Description:
Work Class:
Proposed Use:
Permit Number: M035127
Status: COMPLETED
Valuation: $0.00
Contractor Company:
Contractor Name: CLARIN & SHORR ELEC'L CON

Date: **12/4/1986**
Permit Type:
Description:

Permit Description:
Work Class:
Proposed Use:
Permit Number: M012504
Status: COMPLETED
Valuation: $0.00
Contractor Company:
Contractor Name: REPUBLIC ELEVATOR CO. INC

Date: **8/19/1986**
Permit Type:
Description:

Permit Description:
Work Class:
Proposed Use:
Permit Number: B007065
Status: COMPLETED
Valuation: $0.00
Contractor Company:
Contractor Name: VIC CONSTRUCTION CORP.

ADJOINING PROPERTY FINDINGS

Date: **6/26/1986**
Permit Type:
Description:

Permit Description:
Work Class:
Proposed Use:
Permit Number: B004225
Status: COMPLETED
Valuation: $0.00
Contractor Company:
Contractor Name: VIC CONSTRUCTION CORP.

Date: **6/26/1986**
Permit Type:
Description:

Permit Description:
Work Class:
Proposed Use:
Permit Number: B004227
Status: COMPLETED
Valuation: $0.00
Contractor Company:
Contractor Name: VIC CONSTRUCTION CORP.

Date: **3/10/1986**
Permit Type:
Description:

Permit Description:
Work Class:
Proposed Use:
Permit Number: 048016
Status: COMPLETED
Valuation: $0.00
Contractor Company:
Contractor Name: ENTERPRISE ELECT. CONTR

ADJOINING PROPERTY FINDINGS

Date: **4/22/1985**
Permit Type:
Description:

Permit Description:
Work Class:
Proposed Use:
Permit Number: 006592
Status: COMPLETED
Valuation: $0.00
Contractor Company:
Contractor Name: SPIELER & RICCA ELEC'L CO

Date: **2/13/1985**
Permit Type:
Description:

Permit Description:
Work Class:
Proposed Use:
Permit Number: 025155
Status: COMPLETED
Valuation: $0.00
Contractor Company:
Contractor Name: SPIELER & RICCA ELEC'L CO

595 BROADWAY

Date: **4/12/2012**
Permit Type: **PL**
Description:

Permit Description: **PLUMBING**
Work Class:
Proposed Use:
Permit Number: 102488862-01-PL
Status: ISSUED
Valuation: $0.00
Contractor Company:
Contractor Name: ORBIT PLBG & HTG INC

ADJOINING PROPERTY FINDINGS

Date: **6/3/2011**
Permit Type: **AL**
Description:

Permit Description: **ALTERATION**
Work Class:
Proposed Use:
Permit Number: 104267151-01-AL
Status: ISSUED
Valuation: $0.00
Contractor Company:
Contractor Name: ARNOLD BIAS PRODUCTS INC

Date: **6/14/2010**
Permit Type: **AL**
Description:

Permit Description: **ALTERATION**
Work Class:
Proposed Use:
Permit Number: 104267151-01-AL
Status: ISSUED
Valuation: $0.00
Contractor Company:
Contractor Name: ARNOLD BIAS PRODUCTS INC

Date: **9/11/2009**
Permit Type:
Description:

Permit Description:
Work Class:
Proposed Use:
Permit Number: M296000
Status: CLOSED/CANCELLED
Valuation: $0.00
Contractor Company:
Contractor Name: LAREDO ELECTRIC, INC.

ADJOINING PROPERTY FINDINGS

Date: **9/9/2009**
Permit Type:
Description:

Permit Description:
Work Class: Commercial Alteration
Proposed Use:
Permit Number: BP09-295
Status:
Valuation: $6,600.00
Contractor Company:
Contractor Name:

Date: **6/18/2009**
Permit Type: **AL**
Description:

Permit Description: **ALTERATION**
Work Class:
Proposed Use:
Permit Number: 104267151-01-AL
Status: ISSUED
Valuation: $0.00
Contractor Company:
Contractor Name: ARNOLD BIAS PRODUCTS INC

Date: **4/3/2009**
Permit Type: **EW OT**
Description:

Permit Description: **EQUIPMENT WORK OTHER CONSTRUCTION EQUIPMENT**
Work Class:
Proposed Use:
Permit Number: 110439936-01-EW OT
Status: ISSUED
Valuation: $0.00
Contractor Company:
Contractor Name: OMNICON INTERIORS INC

ADJOINING PROPERTY FINDINGS

Date:	**6/25/2008**
Permit Type:	**AL**
Description:	**Change of use application filed to obtain Final CO on floors 2-5. All work previously filed under Alt 495/83. New plumbing work filed under 102488862. Minor Construction work filed on the 2nd floor. Obtain new CO.**
Permit Description:	**ALTERATION**
Work Class:	
Proposed Use:	OTHER COM
Permit Number:	104267151-01-AL
Status:	ISSUED
Valuation:	$10,000.00
Contractor Company:	
Contractor Name:	ARNOLD BIAS PRODUCTS INC

Date:	**6/6/2007**
Permit Type:	**AL**
Description:	**Change of use application filed to obtain Final CO on floors 2-5. All work previously filed under Alt 495/83. New plumbing work filed under 102488862. Minor Construction work filed on the 2nd floor. Obtain new CO.**
Permit Description:	**ALTERATION**
Work Class:	
Proposed Use:	OTHER COM
Permit Number:	104267151-01-AL
Status:	ISSUED
Valuation:	$10,000.00
Contractor Company:	
Contractor Name:	ARNOLD BIAS PRODUCTS INC

ADJOINING PROPERTY FINDINGS

Date:	**7/17/2006**
Permit Type:	
Description:	
Permit Description:	
Work Class:	Commercial Clean
Proposed Use:	
Permit Number:	BP06-262
Status:	
Valuation:	$0.00
Contractor Company:	
Contractor Name:	

Date:	**7/3/2006**
Permit Type:	**AL**
Description:	**Change of use application filed to obtain Final CO on floors 2-5. All work previously filed under Alt 495/83. New plumbing work filed under 102488862. Minor Construction work filed on the 2nd floor. Obtain new CO.**
Permit Description:	**ALTERATION**
Work Class:	
Proposed Use:	OTHER COM
Permit Number:	104267151-01-AL
Status:	ISSUED
Valuation:	$10,000.00
Contractor Company:	
Contractor Name:	ARNOLD BIAS PRODUCTS INC

ADJOINING PROPERTY FINDINGS

Date:	**10/24/2005**
Permit Type:	**AL**
Description:	**Change of use application filed to obtain Final CO on floors 2-5. All work previously filed under Alt 495/83. New plumbing work filed under 102488862. Minor Construction work filed on the 2nd floor. Obtain new CO.**
Permit Description:	**ALTERATION**
Work Class:	
Proposed Use:	OTHER COM
Permit Number:	104267151-01-AL
Status:	ISSUED
Valuation:	$10,000.00
Contractor Company:	
Contractor Name:	ARNOLD BIAS PRODUCTS INC

Date:	**8/3/2005**
Permit Type:	
Description:	
Permit Description:	
Work Class:	
Proposed Use:	
Permit Number:	M247745
Status:	COMPLETED
Valuation:	$0.00
Contractor Company:	
Contractor Name:	TRINCE ELECTRIC INC.

Date:	**6/10/2004**
Permit Type:	
Description:	
Permit Description:	
Work Class:	Commercial Add Alt Conv
Proposed Use:	
Permit Number:	BP04-0222
Status:	
Valuation:	$13,000.00
Contractor Company:	
Contractor Name:	

ADJOINING PROPERTY FINDINGS

Date: **8/22/2003**
Permit Type: **EW OT**
Description:

Permit Description: **EQUIPMENT WORK OTHER CONSTRUCTION EQUIPMENT**
Work Class:
Proposed Use:
Permit Number: 103227205-01-EW OT
Status: ISSUED
Valuation: $0.00
Contractor Company:
Contractor Name: FORT CICA ROOF. GEN. C ONTR.INC

Date: **6/16/2003**
Permit Type: **EW OT**
Description:

Permit Description: **EQUIPMENT WORK OTHER CONSTRUCTION EQUIPMENT**
Work Class:
Proposed Use:
Permit Number: 102488862-01-EW OT
Status: ISSUED
Valuation: $0.00
Contractor Company:
Contractor Name: ARNOLD BIAS PRODUCTS INC

Date: **3/17/2003**
Permit Type: **PL**
Description:

Permit Description: **PLUMBING**
Work Class:
Proposed Use:
Permit Number: 102488862-01-PL
Status: ISSUED
Valuation: $0.00
Contractor Company:
Contractor Name: BAY RIDGE P & H INC

ADJOINING PROPERTY FINDINGS

Date: **3/26/2002**
Permit Type:
Description:

Permit Description:
Work Class:
Proposed Use:
Permit Number: M210397
Status: COMPLETED
Valuation: $0.00
Contractor Company:
Contractor Name: DAL ELECTRICAL CORP.

Date: **4/2/1997**
Permit Type:
Description:

Permit Description:
Work Class:
Proposed Use:
Permit Number: M152969
Status: COMPLETED
Valuation: $0.00
Contractor Company:
Contractor Name: TRINCE ELECTRIC INC.

Date: **12/8/1986**
Permit Type:
Description:

Permit Description:
Work Class:
Proposed Use:
Permit Number: M012555
Status: COMPLETED
Valuation: $0.00
Contractor Company:
Contractor Name: TRINCE ELECTRIC INC.

ADJOINING PROPERTY FINDINGS

Date: **9/25/1986**
Permit Type:
Description:

Permit Description:
Work Class:
Proposed Use:
Permit Number: M008960
Status: COMPLETED
Valuation: $0.00
Contractor Company:
Contractor Name: TRINCE ELECTRIC INC.

596 BROADWAY

Date: **6/6/2007**
Permit Type: **AL**
Description: **INSTALL NON-ILLUMINATED AWING WITHLETTERING NO LARGER THAN 12"NOR MORE THAN 12 SQR FT.IN COPY READINGAGH SUNGLASS HUT**

Permit Description: **ALTERATION**
Work Class:
Proposed Use: OTHER
Permit Number: 104743574-01-AL
Status: ISSUED
Valuation: $1,500.00
Contractor Company:
Contractor Name: CAPITOL AWNING CO.,INC, CAPITOL AWNING CO INC

ADJOINING PROPERTY FINDINGS

Date:	**6/6/2007**
Permit Type:	**SG**
Description:	
Permit Description:	**SIGN**
Work Class:	
Proposed Use:	
Permit Number:	104743583-01-SG
Status:	ISSUED
Valuation:	$0.00
Contractor Company:	
Contractor Name:	FRANK TORRONE & SONS INC, FRANK TORRONE AND SON INC, FRANK TORRONE & SONS INC., FRANK TORRONE AND SO

Date:	**4/26/2007**
Permit Type:	**SG**
Description:	**INSTALL NON-ILLUMINATED DOUBLE-FACEDWALL SIGN 3' X 1.5' READING: SGH SUNGLASS HUTACCESSORY BUSINESS SIGN NOT ADJACENT TO ARTERIAL HIGHWAY .**
Permit Description:	**SIGN**
Work Class:	SIGN
Proposed Use:	
Permit Number:	104743583-01-SG
Status:	P/E DISAPPROVED
Valuation:	$0.00
Contractor Company:	
Contractor Name:	

ADJOINING PROPERTY FINDINGS

Date: **11/30/2006**
Permit Type:
Description:

Permit Description:
Work Class:
Proposed Use:
Permit Number: M261485
Status: AWAITING INSPECTION REQUEST
Valuation: $0.00
Contractor Company:
Contractor Name: BIG T ELECTRIC, INC.

Date: **10/27/2006**
Permit Type: **EW OT**
Description: **Renovate existing store per plans filed herewith. There will be no change to use, egress or occupancy.**

Permit Description: **EQUIPMENT WORK OTHER CONSTRUCTION EQUIPMENT**
Work Class:
Proposed Use: OTHER
Permit Number: 104567005-01-EW OT
Status: ISSUED
Valuation: $32,500.00
Contractor Company:
Contractor Name: UNIQUE STRUCTURES LLC

ADJOINING PROPERTY FINDINGS

Date:	**10/27/2006**
Permit Type:	**EW MH**
Description:	**Install replacement diffusers, grilles, balance dampers and flexible ducts as required in sales area per plan. There will be no change to use, egress or occupancy.**
Permit Description:	**EQUIPMENT WORK MECHANICAL/HVAC**
Work Class:	
Proposed Use:	OTHER
Permit Number:	104567005-02-EW MH
Status:	ISSUED
Valuation:	$2,500.00
Contractor Company:	
Contractor Name:	UNIQUE STRUCTURES LLC

Date:	**10/5/2006**
Permit Type:	**EW MH**
Description:	**Replace 5 Ton A.C. Unit in courtyard of building. No changes to uses, egress or occupancy.**
Permit Description:	**EQUIPMENT WORK MECHANICAL/HVAC**
Work Class:	
Proposed Use:	OTHER
Permit Number:	104567194-01-EW MH
Status:	ISSUED
Valuation:	$10,000.00
Contractor Company:	
Contractor Name:	WEATHER CHAMPIONS LTD

ADJOINING PROPERTY FINDINGS

Date: **7/18/2005**
Permit Type:
Description:

Permit Description:
Work Class: Commercial Sign
Proposed Use:
Permit Number: BP05-272
Status:
Valuation: $1,000.00
Contractor Company:
Contractor Name:

Date: **9/27/2000**
Permit Type:
Description:

Permit Description:
Work Class:
Proposed Use:
Permit Number: M193708
Status: COMPLETED
Valuation: $0.00
Contractor Company:
Contractor Name: VELOCITY ELECTRIC CORP.

Date: **9/8/1995**
Permit Type:
Description:

Permit Description:
Work Class:
Proposed Use:
Permit Number: M135706
Status: COMPLETED
Valuation: $0.00
Contractor Company:
Contractor Name: BARTH-GROSS ELEC. CO., IN

ADJOINING PROPERTY FINDINGS

Date: **5/15/1990**
Permit Type:
Description:

Permit Description:
Work Class:
Proposed Use:
Permit Number: M067694
Status: COMPLETED
Valuation: $0.00
Contractor Company:
Contractor Name: CLARIN & SHORR ELEC'L CON

Date: **3/6/1990**
Permit Type:
Description:

Permit Description:
Work Class:
Proposed Use:
Permit Number: M064067
Status: COMPLETED
Valuation: $0.00
Contractor Company:
Contractor Name: CLARIN & SHORR ELEC'L CON

Date: **12/13/1988**
Permit Type:
Description:

Permit Description:
Work Class:
Proposed Use:
Permit Number: M046141
Status: CLOSED/CANCELLED
Valuation: $0.00
Contractor Company:
Contractor Name: C.T. ELECTRIC INC.

ADJOINING PROPERTY FINDINGS

Date: **9/12/1988**
Permit Type:
Description:

Permit Description:
Work Class:
Proposed Use:
Permit Number: M042105
Status: COMPLETED
Valuation: $0.00
Contractor Company:
Contractor Name: O.H. & M. ELECT'L CORP.

Date: **2/24/1987**
Permit Type:
Description:

Permit Description:
Work Class:
Proposed Use:
Permit Number: M015857
Status: COMPLETED
Valuation: $0.00
Contractor Company:
Contractor Name: LOWEIN EL. D/B/A ABLE EL.

Date: **2/19/1987**
Permit Type:
Description:

Permit Description:
Work Class:
Proposed Use:
Permit Number: M015737
Status: COMPLETED
Valuation: $0.00
Contractor Company:
Contractor Name: LOWEIN EL. D/B/A ABLE EL.

ADJOINING PROPERTY FINDINGS

Date: **1/23/1987**
Permit Type:
Description:

Permit Description:
Work Class:
Proposed Use:
Permit Number: M014543
Status: COMPLETED
Valuation: $0.00
Contractor Company:
Contractor Name: PEARL AIR COND. & ELEC. C

Date: **1/8/1987**
Permit Type:
Description:

Permit Description:
Work Class:
Proposed Use:
Permit Number: M013921
Status: COMPLETED
Valuation: $0.00
Contractor Company:
Contractor Name: PEARL AIR COND. & ELEC. C

Date: **10/31/1986**
Permit Type:
Description:

Permit Description:
Work Class:
Proposed Use:
Permit Number: M010667
Status: COMPLETED
Valuation: $0.00
Contractor Company:
Contractor Name: LOWEIN EL. D/B/A ABLE EL.

ADJOINING PROPERTY FINDINGS

Date: **4/22/1985**
Permit Type:
Description:

Permit Description:
Work Class:
Proposed Use:
Permit Number: 006337B
Status: COMPLETED
Valuation: $0.00
Contractor Company:
Contractor Name: JAWITZ ELECTRIC CO.

Date: **3/29/1985**
Permit Type:
Description:

Permit Description:
Work Class:
Proposed Use:
Permit Number: 027990
Status: COMPLETED
Valuation: $0.00
Contractor Company:
Contractor Name: E.H.M. GEE ELECTRIC CORP.

Date: **2/13/1985**
Permit Type:
Description:

Permit Description:
Work Class:
Proposed Use:
Permit Number: 025064
Status: COMPLETED
Valuation: $0.00
Contractor Company:
Contractor Name: IZZY'S ELECTRICAL CORP.

ADJOINING PROPERTY FINDINGS

597 BROADWAY

Date: **10/21/2009**
Permit Type: **EW OT**
Description:

Permit Description: **EQUIPMENT WORK OTHER CONSTRUCTION EQUIPMENT**
Work Class:
Proposed Use:
Permit Number: 120113929-01-EW OT
Status: ISSUED
Valuation: $0.00
Contractor Company:
Contractor Name: FPF CONSTRUCTION CORP

Date: **10/6/2009**
Permit Type: **EW OT**
Description:

Permit Description: **EQUIPMENT WORK OTHER CONSTRUCTION EQUIPMENT**
Work Class:
Proposed Use:
Permit Number: 120064606-01-EW OT
Status: ISSUED
Valuation: $0.00
Contractor Company:
Contractor Name: FPF CONSTRUCTION CORP

Date: **10/6/2009**
Permit Type: **EW MH**
Description:

Permit Description: **EQUIPMENT WORK MECHANICAL/HVAC**
Work Class:
Proposed Use:
Permit Number: 120064606-02-EW MH
Status: ISSUED
Valuation: $0.00
Contractor Company:
Contractor Name: FPF CONSTRUCTION CORP

ADJOINING PROPERTY FINDINGS

Date: **7/10/2009**
Permit Type: **PL**
Description:

Permit Description: **PLUMBING**
Work Class:
Proposed Use:
Permit Number: 120064606-02-PL
Status: ISSUED
Valuation: $0.00
Contractor Company:
Contractor Name: AARON PLBG & MECH SYS, IN, AARON PLBG AND MECH SYST, PENTAGON PLBG. & MECH COR

Date: **7/9/2009**
Permit Type: **EW MH**
Description:

Permit Description: **EQUIPMENT WORK MECHANICAL/HVAC**
Work Class:
Proposed Use:
Permit Number: 120064606-02-EW MH
Status: ISSUED
Valuation: $0.00
Contractor Company:
Contractor Name: FPF CONSTRUCTION CORP

Date: **7/8/2009**
Permit Type: **EW OT**
Description:

Permit Description: **EQUIPMENT WORK OTHER CONSTRUCTION EQUIPMENT**
Work Class:
Proposed Use:
Permit Number: 120064606-01-EW OT
Status: ISSUED
Valuation: $0.00
Contractor Company:
Contractor Name: FPF CONSTRUCTION CORP

ADJOINING PROPERTY FINDINGS

Date: **5/15/2009**
Permit Type:
Description:

Permit Description:
Work Class:
Proposed Use:
Permit Number: M292368
Status: ASSIGNED TO INSPECTOR
Valuation: $0.00
Contractor Company:
Contractor Name: ALL AROUND ELECTRIC CORP.

Date: **9/11/2007**
Permit Type:
Description:

Permit Description:
Work Class:
Proposed Use:
Permit Number: M271786
Status: AWAITING INSPECTION REQUEST
Valuation: $0.00
Contractor Company:
Contractor Name: ARGON ELECTRICAL CORP

Date: **4/5/2007**
Permit Type: **EQ SH**
Description: **Install heavy duty sidewalk shed a total of 25 ft long at 597 Broadway. - during remedial repairs. Work shall comply with LL33/91. No change in use egress or occupancy.**

Permit Description: **CONSTRUCTION EQUIPMENT SIDEWALK SHED**
Work Class:
Proposed Use: OTHER
Permit Number: 104016486-01-EQ SH
Status: ISSUED
Valuation: $0.00
Contractor Company:
Contractor Name: ROCKLEDGE SCAFFOLD CORP

ADJOINING PROPERTY FINDINGS

Date:	**4/4/2007**
Permit Type:	
Description:	
Permit Description:	
Work Class:	
Proposed Use:	
Permit Number:	M265411
Status:	COMPLETED
Valuation:	$0.00
Contractor Company:	
Contractor Name:	D.J. ELEC'L CONTR'S INC

Date:	**4/7/2006**
Permit Type:	**EQ SH**
Description:	**Install heavy duty sidewalk shed a total of 25 ft long at 597 Broadway. - during remedial repairs. Work shall comply with LL33/91. No change in use egress or occupancy.**
Permit Description:	**CONSTRUCTION EQUIPMENT SIDEWALK SHED**
Work Class:	
Proposed Use:	OTHER
Permit Number:	104016486-01-EQ SH
Status:	ISSUED
Valuation:	$0.00
Contractor Company:	
Contractor Name:	ROCKLEDGE SCAFFOLD CORP

ADJOINING PROPERTY FINDINGS

Date: **1/14/2005**
Permit Type: **EQ SH**
Description: **Install heavy duty sidewalk shed a total of 25 ft long at 597 Broadway. - during remedial repairs. Work shall comply with LL33/91. No change in use egress or occupancy.**

Permit Description: **CONSTRUCTION EQUIPMENT SIDEWALK SHED**
Work Class:
Proposed Use: OTHER
Permit Number: 104016486-01-EQ SH
Status: ISSUED
Valuation: $0.00
Contractor Company:
Contractor Name: ROCKLEDGE SCAFFOLD CORP

Date: **4/5/2004**
Permit Type: **DM**
Description:

Permit Description: **DEMOLITION & REMOVAL**
Work Class:
Proposed Use: OTHER
Permit Number: 500681256-01-DM
Status: ISSUED
Valuation: $0.00
Contractor Company:
Contractor Name: STOKES DEMOLITION CORP

Date: **4/5/2004**
Permit Type: **EQ FN**
Description:

Permit Description: **CONSTRUCTION EQUIPMENT FENCE**
Work Class:
Proposed Use: OTHER
Permit Number: 500681256-01-EQ FN
Status: ISSUED
Valuation: $0.00
Contractor Company:
Contractor Name: STOKES DEMOLITION CORP

ADJOINING PROPERTY FINDINGS

Date: **3/26/2002**
Permit Type:
Description:

Permit Description:
Work Class:
Proposed Use:
Permit Number: M210398
Status: COMPLETED
Valuation: $0.00
Contractor Company:
Contractor Name: DAL ELECTRICAL CORP.

Date: **2/1/2000**
Permit Type:
Description:

Permit Description:
Work Class:
Proposed Use:
Permit Number: M186114
Status: COMPLETED
Valuation: $0.00
Contractor Company:
Contractor Name: AQUA-BOLT ELEC. CO., INC.

Date: **8/14/1996**
Permit Type:
Description:

Permit Description:
Work Class:
Proposed Use:
Permit Number: M145780
Status: COMPLETED
Valuation: $0.00
Contractor Company:
Contractor Name: R & L SYSTEMS, INC.

ADJOINING PROPERTY FINDINGS

Date: **11/8/1993**
Permit Type:
Description:

Permit Description:
Work Class:
Proposed Use:
Permit Number: M112687
Status: COMPLETED
Valuation: $0.00
Contractor Company:
Contractor Name: THE ELECTRIC CONNECTION

Date: **2/23/1990**
Permit Type:
Description:

Permit Description:
Work Class:
Proposed Use:
Permit Number: R022009
Status: COMPLETED
Valuation: $0.00
Contractor Company:
Contractor Name: KINETIC ELECT'L CONTR.COR

Date: **2/16/1990**
Permit Type:
Description:

Permit Description:
Work Class:
Proposed Use:
Permit Number: M063151
Status: COMPLETED
Valuation: $0.00
Contractor Company:
Contractor Name: HENRY KROGER ELEC. CORP

ADJOINING PROPERTY FINDINGS

Date: **5/10/1989**
Permit Type:
Description:

Permit Description:
Work Class:
Proposed Use:
Permit Number: M052062
Status: COMPLETED
Valuation: $0.00
Contractor Company:
Contractor Name: ACCU-GLO ELEC'L CORP.

Date: **10/30/1987**
Permit Type:
Description:

Permit Description:
Work Class:
Proposed Use:
Permit Number: R009956
Status: COMPLETED
Valuation: $0.00
Contractor Company:
Contractor Name: RICHARD F. SAUSE, JR.

Date: **9/1/1987**
Permit Type:
Description:

Permit Description:
Work Class:
Proposed Use:
Permit Number: M025511
Status: COMPLETED
Valuation: $0.00
Contractor Company:
Contractor Name: MICHAEL SCHONDORF, INC.

ADJOINING PROPERTY FINDINGS

Date: **9/1/1987**
Permit Type:
Description:

Permit Description:
Work Class:
Proposed Use:
Permit Number: M025510
Status: COMPLETED
Valuation: $0.00
Contractor Company:
Contractor Name: MICHAEL SCHONDORF, INC.

Date: **7/23/1986**
Permit Type:
Description:

Permit Description:
Work Class:
Proposed Use:
Permit Number: M005879
Status: CLOSED/CANCELLED
Valuation: $0.00
Contractor Company:
Contractor Name: SPIELER & RICCA ELEC'L CO

ADJOINING PROPERTY FINDINGS

598 BROADWAY

Date:	**9/27/2011**
Permit Type:	**PL**
Description:	**MODIFICATION TO EXISTING HVAC SYSTEM AND INSTALLATION OF PLUMBING FIXTURES AS PER PLANS FILED HEREWITH. NO CHANGE IN USE, EGRESS OR OCCUPANCY UNDER THIS APPLICATION.**
Permit Description:	**PLUMBING**
Work Class:	
Proposed Use:	OTHER
Permit Number:	120768810-02-PL
Status:	ISSUED
Valuation:	$32,000.00
Contractor Company:	
Contractor Name:	JJ K MECHANICAL INC

Date:	**8/17/2011**
Permit Type:	**EW OT**
Description:	**REMOVAL AND INSTALLATION OF INTERIOR NON BEARING PARTITIONS AND RELATED FINISHES AS PER PLANS FILED HEREWITH. NO CHANGE IN USE, EGRESS OR OCCUPANCY UNDER THIS APPLICATION.**
Permit Description:	**EQUIPMENT WORK OTHER CONSTRUCTION EQUIPMENT**
Work Class:	
Proposed Use:	OTHER RES
Permit Number:	120768810-01-EW OT
Status:	ISSUED
Valuation:	$12,000.00
Contractor Company:	
Contractor Name:	B & L GROUP INC, B & L GROUP USA INC

ADJOINING PROPERTY FINDINGS

Date:	**8/17/2011**
Permit Type:	**EW MH**
Description:	**MODIFICATION TO EXISTING HVAC SYSTEM AND INSTALLATION OF PLUMBING FIXTURES AS PER PLANS FILED HEREWITH. NO CHANGE IN USE, EGRESS OR OCCUPANCY UNDER THIS APPLICATION.**
Permit Description:	**EQUIPMENT WORK MECHANICAL/HVAC**
Work Class:	
Proposed Use:	OTHER
Permit Number:	120768810-02-EW MH
Status:	ISSUED
Valuation:	$32,000.00
Contractor Company:	
Contractor Name:	B & L GROUP INC, B & L GROUP USA INC

Date:	**6/1/2011**
Permit Type:	**EW OT**
Description:	
Permit Description:	**EQUIPMENT WORK OTHER CONSTRUCTION EQUIPMENT**
Work Class:	
Proposed Use:	
Permit Number:	110173222-01-EW OT
Status:	ISSUED
Valuation:	$0.00
Contractor Company:	
Contractor Name:	598 BROADWAY REALTY ASSOC, 598 BROADWAY REALTY ASSO*

Date:	**5/23/2011**
Permit Type:	**AL**
Description:	
Permit Description:	**ALTERATION**
Work Class:	
Proposed Use:	
Permit Number:	100498720-01-AL
Status:	ISSUED
Valuation:	$0.00
Contractor Company:	
Contractor Name:	598 BROADWAY REALTY ASSOC, 598 BROADWAY REALTY ASSO*

ADJOINING PROPERTY FINDINGS

Date:	**2/1/2011**
Permit Type:	**PL**
Description:	**LEGALIZE PLUMBING. FILING HEREWITH PLUMBING WORK IN CONJUNCTION WITH ALT.1 NO. 100498720 TO OBTAIN A CERTIFICATE OF OCCUPANCY FOR THE IMD BUILDING. NO CHANGE TO USE, EGRESS OR OCCUPANCY.**
Permit Description:	**PLUMBING**
Work Class:	
Proposed Use:	OTHER RES
Permit Number:	120528562-01-PL
Status:	ISSUED
Valuation:	$1,000.00
Contractor Company:	
Contractor Name:	HK MECHANICAL SERV CORP, WNW & SONS PLBG & HTG INC

Date:	**1/11/2011**
Permit Type:	**AL**
Description:	
Permit Description:	**ALTERATION**
Work Class:	
Proposed Use:	
Permit Number:	100498720-01-AL
Status:	ISSUED
Valuation:	$0.00
Contractor Company:	
Contractor Name:	598 BROADWAY REALTY ASSOC, 598 BROADWAY REALTY ASSO*

ADJOINING PROPERTY FINDINGS

Date: **6/25/2010**
Permit Type: **EQ SH**
Description:

Permit Description: **CONSTRUCTION EQUIPMENT SIDEWALK SHED**
Work Class:
Proposed Use:
Permit Number: 110339063-01-EQ SH
Status: ISSUED
Valuation: $0.00
Contractor Company:
Contractor Name: METRO CONTRACTING NY, INC, PRINCE CONTRACTING INC, L L G CONSTRUCTION INC, GAGAN G.C. INC, SHAH BUIL

Date: **6/22/2010**
Permit Type: **EW OT**
Description:

Permit Description: **EQUIPMENT WORK OTHER CONSTRUCTION EQUIPMENT**
Work Class:
Proposed Use:
Permit Number: 110173222-01-EW OT
Status: ISSUED
Valuation: $0.00
Contractor Company:
Contractor Name: 598 BROADWAY REALTY ASSOC, 598 BROADWAY REALTY ASSO*

Date: **4/2/2010**
Permit Type: **EW OT**
Description:

Permit Description: **EQUIPMENT WORK OTHER CONSTRUCTION EQUIPMENT**
Work Class:
Proposed Use:
Permit Number: 120225381-01-EW OT
Status: ISSUED
Valuation: $0.00
Contractor Company:
Contractor Name: 598 BROADWAY REALTY ASSOC, 598 BROADWAY REALTY ASSO*

ADJOINING PROPERTY FINDINGS

Date: **10/15/2009**
Permit Type: **EW OT**
Description:

Permit Description: **EQUIPMENT WORK OTHER CONSTRUCTION EQUIPMENT**
Work Class:
Proposed Use:
Permit Number: 120147741-01-EW OT
Status: ISSUED
Valuation: $0.00
Contractor Company:
Contractor Name: 598 BROADWAY REALTY ASSOC, 598 BROADWAY REALTY ASSO*

Date: **10/15/2009**
Permit Type: **EW OT**
Description:

Permit Description: **EQUIPMENT WORK OTHER CONSTRUCTION EQUIPMENT**
Work Class:
Proposed Use:
Permit Number: 120159684-01-EW OT
Status: ISSUED
Valuation: $0.00
Contractor Company:
Contractor Name: 598 BROADWAY REALTY ASSOC, 598 BROADWAY REALTY ASSO*

Date: **8/14/2009**
Permit Type: **EQ SH**
Description:

Permit Description: **CONSTRUCTION EQUIPMENT SIDEWALK SHED**
Work Class:
Proposed Use:
Permit Number: 110339063-01-EQ SH
Status: ISSUED
Valuation: $0.00
Contractor Company:
Contractor Name: METRO CONTRACTING NY, INC, PRINCE CONTRACTING INC, L L G CONSTRUCTION INC, GAGAN G.C. INC, SHAH BUIL

ADJOINING PROPERTY FINDINGS

Date: **6/12/2009**
Permit Type: **EW OT**
Description:

Permit Description: **EQUIPMENT WORK OTHER CONSTRUCTION EQUIPMENT**
Work Class:
Proposed Use:
Permit Number: 110173222-01-EW OT
Status: ISSUED
Valuation: $0.00
Contractor Company:
Contractor Name: 598 BROADWAY REALTY ASSOC, 598 BROADWAY REALTY ASSO*

Date: **6/4/2009**
Permit Type: **AL**
Description:

Permit Description: **ALTERATION**
Work Class:
Proposed Use:
Permit Number: 100498720-01-AL
Status: ISSUED
Valuation: $0.00
Contractor Company:
Contractor Name: 598 BROADWAY REALTY ASSOC, 598 BROADWAY REALTY ASSO*

Date: **3/17/2009**
Permit Type:
Description:

Permit Description:
Work Class: Commercial Renovation
Proposed Use:
Permit Number: BP09-44
Status:
Valuation: $30,000.00
Contractor Company:
Contractor Name:

ADJOINING PROPERTY FINDINGS

Date:	**12/10/2008**
Permit Type:	**EW SP**
Description:	
Permit Description:	**EQUIPMENT WORK Sprinkler**
Work Class:	
Proposed Use:	
Permit Number:	110337895-01-EW SP
Status:	ISSUED
Valuation:	$0.00
Contractor Company:	
Contractor Name:	SAFETY FIRE SPRINKLER COR

Date:	**10/3/2008**
Permit Type:	**EQ SH**
Description:	**PROPOSED INSTALLATION OF HEAVYDDUTY SIDEWALK SHED FOR REMEDIAL REPAIRS AS PER PLANS. NO CHANGE IN USE OCCUPANCY OR EGRESS UNDER THIS APPLICATION. LIVE LOAD 300 PSF. SIDEWALK SHED SHALL COMPLY WITH LL33/1991. NO STORAGE ON SIDEWALK SHED.**
Permit Description:	**CONSTRUCTION EQUIPMENT SIDEWALK SHED**
Work Class:	
Proposed Use:	OTHER COM
Permit Number:	110339063-01-EQ SH
Status:	ISSUED
Valuation:	$0.00
Contractor Company:	
Contractor Name:	METRO CONTRACTING NY, INC, PRINCE CONTRACTING INC, L L G CONSTRUCTION INC, GAGAN G.C. INC, SHAH BUIL

ADJOINING PROPERTY FINDINGS

Date:	**10/2/2008**
Permit Type:	
Description:	
Permit Description:	
Work Class:	
Proposed Use:	
Permit Number:	M285572
Status:	AWAITING INSPECTION REQUEST
Valuation:	$0.00
Contractor Company:	
Contractor Name:	ALSON ELEC'L CONTR. INC

Date:	**8/15/2008**
Permit Type:	**EW MH**
Description:	**INTERIOR RENOVATION TO EXISTING SPACE, PARTITION AND PLUMBING WORK, RELOCATE EXISTING DUCT WORK, ALL AS PER PLAN. NO CHANGE IN EGRESS, USE OR OCCUPANCY UNDER THIS APPLICATION.**
Permit Description:	**EQUIPMENT WORK MECHANICAL/HVAC**
Work Class:	
Proposed Use:	OTHER
Permit Number:	104117162-01-EW MH
Status:	ISSUED
Valuation:	$70,000.00
Contractor Company:	
Contractor Name:	DABOCO INC. & DUANE READE INC, DABOCO INC & DUANE READE INC, DABOCO INC/DUANE READE INC, DABOCO INC,

ADJOINING PROPERTY FINDINGS

Date:	**7/24/2008**
Permit Type:	**SG**
Description:	
Permit Description:	**SIGN**
Work Class:	
Proposed Use:	
Permit Number:	104946187-01-SG
Status:	ISSUED
Valuation:	$0.00
Contractor Company:	
Contractor Name:	L.S. SIGN CO., INC.

Date:	**6/26/2008**
Permit Type:	**SG**
Description:	**NON ILLUMINATED NON ADVERTISING DOUBLE FACE PROJECTING ACCESSORY BUSINESS SIGN; NOT WITHIN VIEW AND/OR 200FT OF ARTERIAL HIGHWAY OR PUBLIC PARK OF 1/2 ACRE OR MORE; NO CHANGE TO USE, EGRESS OR OCCUPANCY**
Permit Description:	**SIGN**
Work Class:	SIGN
Proposed Use:	
Permit Number:	104946187-01-SG
Status:	P/E DISAPPROVED
Valuation:	$0.00
Contractor Company:	
Contractor Name:	

ADJOINING PROPERTY FINDINGS

Date:	**6/25/2008**
Permit Type:	**EW OT**
Description:	**REPAIR OF EXTERIOR FACADE. NO CHANGE IN OCCUPANCY USE OR EGRESS.**
Permit Description:	**EQUIPMENT WORK OTHER CONSTRUCTION EQUIPMENT**
Work Class:	
Proposed Use:	OTHER COM
Permit Number:	110173222-01-EW OT
Status:	ISSUED
Valuation:	$15,000.00
Contractor Company:	
Contractor Name:	SATKARTAR GROUP DEVELOP I, SATKARTAR GROUP DEVELOP*, YASH & B CONSTRUCTION COR

Date:	**5/22/2008**
Permit Type:	**PL**
Description:	**INTERIOR RENOVATION TO EXISTING SPACE, PARTITION AND PLUMBING WORK, RELOCATE EXISTING DUCT WORK, ALL AS PER PLAN. NO CHANGE IN EGRESS, USE OR OCCUPANCY UNDER THIS APPLICATION.**
Permit Description:	**PLUMBING**
Work Class:	
Proposed Use:	OTHER
Permit Number:	104117162-01-PL
Status:	ISSUED
Valuation:	$70,000.00
Contractor Company:	
Contractor Name:	JAY MARCO PLG AND HTG, JAY MARCO PLUMBING & HEATING, JAY MARCO PLMBING & HEATING, JAY MARCO PLUMBING

ADJOINING PROPERTY FINDINGS

Date:	**5/21/2008**
Permit Type:	**AL**
Description:	
Permit Description:	**ALTERATION**
Work Class:	
Proposed Use:	
Permit Number:	100498720-01-AL
Status:	ISSUED
Valuation:	$0.00
Contractor Company:	
Contractor Name:	598 BROADWAY REALTY ASSOC, 598 BROADWAY REALTY ASSO*

Date:	**5/15/2008**
Permit Type:	**EW OT**
Description:	**INTERIOR RENOVATION TO EXISTING SPACE, PARTITION AND PLUMBING WORK, RELOCATE EXISTING DUCT WORK, ALL AS PER PLAN. NO CHANGE IN EGRESS, USE OR OCCUPANCY UNDER THIS APPLICATION.**
Permit Description:	**EQUIPMENT WORK OTHER CONSTRUCTION EQUIPMENT**
Work Class:	
Proposed Use:	OTHER
Permit Number:	104117162-01-EW OT
Status:	ISSUED
Valuation:	$70,000.00
Contractor Company:	
Contractor Name:	DABOCO INC. & DUANE READE INC, DABOCO INC & DUANE READE INC, DABOCO INC/DUANE READE INC, DABOCO INC,

ADJOINING PROPERTY FINDINGS

Date:	**4/30/2008**
Permit Type:	**EW MH**
Description:	**REPLACE AIR CONDITIONING UNITS AS PER PLAN. NO CHANGE IN USE, EGRESS OR OCCUPANCY UNDER THIS APPLICATION.**
Permit Description:	**EQUIPMENT WORK MECHANICAL/HVAC**
Work Class:	
Proposed Use:	OTHER COM
Permit Number:	110125999-01-EW MH
Status:	ISSUED
Valuation:	$60,000.00
Contractor Company:	
Contractor Name:	DABOCO INC & DUANE READE INC, DABACO INC & DUANE READE INC, DUANE READE & DABOCO INC, DABOCO INC&DUA

Date:	**4/21/2008**
Permit Type:	
Description:	
Permit Description:	
Work Class:	
Proposed Use:	
Permit Number:	M279729
Status:	COMPLETED
Valuation:	$0.00
Contractor Company:	
Contractor Name:	MERIT ELECTRICAL CORP.

Date:	**7/16/2007**
Permit Type:	**AL**
Description:	
Permit Description:	**ALTERATION**
Work Class:	
Proposed Use:	
Permit Number:	100498720-01-AL
Status:	ISSUED
Valuation:	$0.00
Contractor Company:	
Contractor Name:	598 BROADWAY REALTY ASSOC INC.

ADJOINING PROPERTY FINDINGS

Date:	**4/23/2007**
Permit Type:	**EQ FN**
Description:	**REPAIRS AND REFURBISHMENT OF STORE FRONT, ALL AS PER PLAN.NO CHANGE IN EGRESS, USE OR OCCUPANCY UNDER THIS APPLICATION.**
Permit Description:	**CONSTRUCTION EQUIPMENT FENCE**
Work Class:	
Proposed Use:	OTHER
Permit Number:	104098352-01-EQ FN
Status:	ISSUED
Valuation:	$20,000.00
Contractor Company:	
Contractor Name:	DABOCO INC. & DUANE READE INC, DABOCO INC & DUANE READE INC, DABOCO INC/DUANE READE INC, DABOCO INC,

Date:	**4/23/2007**
Permit Type:	**EW OT**
Description:	**REPAIRS AND REFURBISHMENT OF STORE FRONT, ALL AS PER PLAN.NO CHANGE IN EGRESS, USE OR OCCUPANCY UNDER THIS APPLICATION.**
Permit Description:	**EQUIPMENT WORK OTHER CONSTRUCTION EQUIPMENT**
Work Class:	
Proposed Use:	OTHER
Permit Number:	104098352-01-EW OT
Status:	ISSUED
Valuation:	$20,000.00
Contractor Company:	
Contractor Name:	DABOCO INC. & DUANE READE INC, DABOCO INC & DUANE READE INC, DABOCO INC/DUANE READE INC, DABOCO INC,

ADJOINING PROPERTY FINDINGS

Date: **12/28/2006**
Permit Type: **PL**
Description:

Permit Description: **PLUMBING**
Work Class:
Proposed Use:
Permit Number: 100498720-01-PL
Status: ISSUED
Valuation: $0.00
Contractor Company:
Contractor Name: NEW YORK STANDARD MECH CO, MAYIM MECHANICAL LLC

Date: **8/11/2006**
Permit Type: **AL**
Description:

Permit Description: **ALTERATION**
Work Class:
Proposed Use:
Permit Number: 100498720-01-AL
Status: ISSUED
Valuation: $0.00
Contractor Company:
Contractor Name: 598 BROADWAY REALTY ASSOC INC.

ADJOINING PROPERTY FINDINGS

Date:	**3/1/2006**
Permit Type:	**EW MH**
Description:	**INTERIOR RENOVATION TO EXISTING SPACE, PARTITION AND PLUMBING WORK, RELOCATE EXISTING DUCT WORK, ALL AS PER PLAN. NO CHANGE IN EGRESS, USE OR OCCUPANCY UNDER THIS APPLICATION.**
Permit Description:	**EQUIPMENT WORK MECHANICAL/HVAC**
Work Class:	
Proposed Use:	OTHER
Permit Number:	104117162-01-EW MH
Status:	ISSUED
Valuation:	$70,000.00
Contractor Company:	
Contractor Name:	DABOCO INC. & DUANE READE INC, DABOCO INC & DUANE READE INC, DABOCO INC/DUANE READE INC, DABOCO INC,

Date:	**3/1/2006**
Permit Type:	**EW OT**
Description:	**INTERIOR RENOVATION TO EXISTING SPACE, PARTITION AND PLUMBING WORK, RELOCATE EXISTING DUCT WORK, ALL AS PER PLAN. NO CHANGE IN EGRESS, USE OR OCCUPANCY UNDER THIS APPLICATION.**
Permit Description:	**EQUIPMENT WORK OTHER CONSTRUCTION EQUIPMENT**
Work Class:	
Proposed Use:	OTHER
Permit Number:	104117162-01-EW OT
Status:	ISSUED
Valuation:	$70,000.00
Contractor Company:	
Contractor Name:	DABOCO INC. & DUANE READE INC, DABOCO INC & DUANE READE INC, DABOCO INC/DUANE READE INC, DABOCO INC,

ADJOINING PROPERTY FINDINGS

Date:	**2/27/2006**
Permit Type:	**EQ FN**
Description:	**REPAIRS AND REFURBISHMENT OF STORE FRONT, ALL AS PER PLAN.NO CHANGE IN EGRESS, USE OR OCCUPANCY UNDER THIS APPLICATION.**
Permit Description:	**CONSTRUCTION EQUIPMENT FENCE**
Work Class:	
Proposed Use:	OTHER
Permit Number:	104098352-01-EQ FN
Status:	ISSUED
Valuation:	$20,000.00
Contractor Company:	
Contractor Name:	DABOCO INC. & DUANE READE INC, DABOCO INC & DUANE READE INC, DABOCO INC/DUANE READE INC, DABOCO INC,

Date:	**2/27/2006**
Permit Type:	**EW OT**
Description:	**REPAIRS AND REFURBISHMENT OF STORE FRONT, ALL AS PER PLAN.NO CHANGE IN EGRESS, USE OR OCCUPANCY UNDER THIS APPLICATION.**
Permit Description:	**EQUIPMENT WORK OTHER CONSTRUCTION EQUIPMENT**
Work Class:	
Proposed Use:	OTHER
Permit Number:	104098352-01-EW OT
Status:	ISSUED
Valuation:	$20,000.00
Contractor Company:	
Contractor Name:	DABOCO INC. & DUANE READE INC, DABOCO INC & DUANE READE INC, DABOCO INC/DUANE READE INC, DABOCO INC,

ADJOINING PROPERTY FINDINGS

Date:	**1/6/2006**
Permit Type:	**EQ FN**
Description:	**REPAIRS AND REFURBISHMENT OF STORE FRONT, ALL AS PER PLAN.NO CHANGE IN EGRESS, USE OR OCCUPANCY UNDER THIS APPLICATION.**
Permit Description:	**CONSTRUCTION EQUIPMENT FENCE**
Work Class:	
Proposed Use:	OTHER
Permit Number:	104098352-01-EQ FN
Status:	ISSUED
Valuation:	$20,000.00
Contractor Company:	
Contractor Name:	DABOCO INC. & DUANE READE INC, DABOCO INC & DUANE READE INC, DABOCO INC/DUANE READE INC, DABOCO INC,

Date:	**1/6/2006**
Permit Type:	**EW OT**
Description:	**REPAIRS AND REFURBISHMENT OF STORE FRONT, ALL AS PER PLAN.NO CHANGE IN EGRESS, USE OR OCCUPANCY UNDER THIS APPLICATION.**
Permit Description:	**EQUIPMENT WORK OTHER CONSTRUCTION EQUIPMENT**
Work Class:	
Proposed Use:	OTHER
Permit Number:	104098352-01-EW OT
Status:	ISSUED
Valuation:	$20,000.00
Contractor Company:	
Contractor Name:	DABOCO INC. & DUANE READE INC, DABOCO INC & DUANE READE INC, DABOCO INC/DUANE READE INC, DABOCO INC,

ADJOINING PROPERTY FINDINGS

Date:	**8/11/2005**
Permit Type:	
Description:	
Permit Description:	
Work Class:	
Proposed Use:	
Permit Number:	M248021
Status:	COMPLETED
Valuation:	$0.00
Contractor Company:	
Contractor Name:	MERIT ELECTRICAL CORP.

Date:	**7/29/2005**
Permit Type:	**EW MH**
Description:	**INTERIOR RENOVATION TO EXISTING SPACE, PARTITION AND PLUMBING WORK, RELOCATE EXISTING DUCT WORK, ALL AS PER PLAN. NO CHANGE IN EGRESS, USE OR OCCUPANCY UNDER THIS APPLICATION.**
Permit Description:	**EQUIPMENT WORK MECHANICAL/HVAC**
Work Class:	
Proposed Use:	OTHER
Permit Number:	104117162-01-EW MH
Status:	ISSUED
Valuation:	$70,000.00
Contractor Company:	
Contractor Name:	DABOCO INC. & DUANE READE INC, DABOCO INC & DUANE READE INC, DABOCO INC/DUANE READE INC, DABOCO INC,

ADJOINING PROPERTY FINDINGS

Date:	**7/29/2005**
Permit Type:	**EW OT**
Description:	**INTERIOR RENOVATION TO EXISTING SPACE, PARTITION AND PLUMBING WORK, RELOCATE EXISTING DUCT WORK, ALL AS PER PLAN. NO CHANGE IN EGRESS, USE OR OCCUPANCY UNDER THIS APPLICATION.**
Permit Description:	**EQUIPMENT WORK OTHER CONSTRUCTION EQUIPMENT**
Work Class:	
Proposed Use:	OTHER
Permit Number:	104117162-01-EW OT
Status:	ISSUED
Valuation:	$70,000.00
Contractor Company:	
Contractor Name:	DABOCO INC. & DUANE READE INC, DABOCO INC & DUANE READE INC, DABOCO INC/DUANE READE INC, DABOCO INC,

Date:	**6/6/2005**
Permit Type:	
Description:	
Permit Description:	
Work Class:	
Proposed Use:	
Permit Number:	M245865
Status:	COMPLETED
Valuation:	$0.00
Contractor Company:	
Contractor Name:	EXCELLO ELEC. CONST. & MA

ADJOINING PROPERTY FINDINGS

Date: **6/6/2005**
Permit Type: **AL**
Description:

Permit Description: **ALTERATION**
Work Class:
Proposed Use:
Permit Number: 100498720-01-AL
Status: ISSUED
Valuation: $0.00
Contractor Company:
Contractor Name: 598 BROADWAY REALTY ASSOC INC.

Date: **6/17/2004**
Permit Type:
Description:

Permit Description:
Work Class:
Proposed Use:
Permit Number: M235165
Status: COMPLETED
Valuation: $0.00
Contractor Company:
Contractor Name: FOSTER ELEC'L SVC., INC.

Date: **5/7/2004**
Permit Type: **AL**
Description:

Permit Description: **ALTERATION**
Work Class:
Proposed Use:
Permit Number: 100498720-01-AL
Status: ISSUED
Valuation: $0.00
Contractor Company:
Contractor Name: 598 BROADWAY REALTY ASSOC INC.

ADJOINING PROPERTY FINDINGS

Date: **5/6/2004**
Permit Type:
Description:

Permit Description:
Work Class:
Proposed Use:
Permit Number: B252965
Status: CLOSED/CANCELLED
Valuation: $0.00
Contractor Company:
Contractor Name: FOSTER ELEC'L SVC., INC.

Date: **4/15/2004**
Permit Type:
Description:

Permit Description:
Work Class:
Proposed Use:
Permit Number: M233064
Status: COMPLETED
Valuation: $0.00
Contractor Company:
Contractor Name: JAY HELFGOTT ELEC. CORP.

Date: **7/16/2003**
Permit Type: **AL**
Description:

Permit Description: **ALTERATION**
Work Class:
Proposed Use:
Permit Number: 100498720-01-AL
Status: ISSUED
Valuation: $0.00
Contractor Company:
Contractor Name: 598 BROADWAY REALTY ASSOC INC.

ADJOINING PROPERTY FINDINGS

Date: **9/28/2000**
Permit Type:
Description:

Permit Description:
Work Class:
Proposed Use:
Permit Number: M193775
Status: COMPLETED
Valuation: $0.00
Contractor Company:
Contractor Name: V-MAR ELECTRIC LTD.

Date: **9/27/2000**
Permit Type:
Description:

Permit Description:
Work Class:
Proposed Use:
Permit Number: M193736
Status: CLOSED/CANCELLED
Valuation: $0.00
Contractor Company:
Contractor Name: V-MAR ELECTRIC LTD.

Date: **1/11/1989**
Permit Type:
Description:

Permit Description:
Work Class:
Proposed Use:
Permit Number: M047172
Status: COMPLETED
Valuation: $0.00
Contractor Company:
Contractor Name: V-MAR ELECTRIC LTD.

ADJOINING PROPERTY FINDINGS

Date: **8/15/1988**
Permit Type:
Description:

Permit Description:
Work Class:
Proposed Use:
Permit Number: M040955
Status: COMPLETED
Valuation: $0.00
Contractor Company:
Contractor Name: V-MAR ELECTRIC LTD.

Date: **8/4/1987**
Permit Type:
Description:

Permit Description:
Work Class:
Proposed Use:
Permit Number: M024197
Status: COMPLETED
Valuation: $0.00
Contractor Company:
Contractor Name: V-MAR ELECTRIC LTD.

Date: **4/17/1987**
Permit Type:
Description:

Permit Description:
Work Class:
Proposed Use:
Permit Number: M018924
Status: COMPLETED
Valuation: $0.00
Contractor Company:
Contractor Name: JUSTAN ELEC'L CONTR'G.

ADJOINING PROPERTY FINDINGS

Date: **7/5/1985**
Permit Type:
Description:

Permit Description:
Work Class:
Proposed Use:
Permit Number: 033811
Status: CLOSED/CANCELLED
Valuation: $0.00
Contractor Company:
Contractor Name: GOODSTONE ELEC. CONT. INC

599 BROADWAY

Date: **4/4/2012**
Permit Type: **PL**
Description: **EXISTING PARTITIONS, CEILINGS AND FLOORING TO BE DEMOLISHED ON THE 3RD FLOOR INCLUDING REMOVAL OF EXISTING HVAC UNITS AND PLUMBING FIXTURES. NO CHANGE IN EGRESS, USE OR OCCUPANCY.**

Permit Description: **PLUMBING**
Work Class:
Proposed Use: OTHER COM
Permit Number: 120623085-01-PL
Status: ISSUED
Valuation: $27,000.00
Contractor Company:
Contractor Name: AFP MECHANICAL, LLC, ADVANCED PLUMBING LLC, ADVANCED PLBG LLC

ADJOINING PROPERTY FINDINGS

Date:	**3/30/2012**
Permit Type:	**EW OT**
Description:	**INTERIOR DEMOLITION OF NON-BEARING PARTITIONS AND FIXTURES AS PER PLAN.**
Permit Description:	**EQUIPMENT WORK OTHER CONSTRUCTION EQUIPMENT**
Work Class:	
Proposed Use:	OTHER COM
Permit Number:	121029564-01-EW OT
Status:	ISSUED
Valuation:	$20,000.00
Contractor Company:	
Contractor Name:	ASSOC SERVICE CO OF LI IN, FIVE STAR CARTING LLC, FIVE STAR CARTING INC

Date:	**2/28/2012**
Permit Type:	**EW SP**
Description:	**CONSTRUCTION OF INTERIOR NON-LOAD BEARING PARTITIONS. RELOCATION OF 8 SPRINKLER HEADS. NO CHANGE TO USE EGRESS OR OCCUPANCY.**
Permit Description:	**EQUIPMENT WORK SPRINKLER**
Work Class:	
Proposed Use:	OTHER COM
Permit Number:	120540593-01-EW SP
Status:	ISSUED
Valuation:	$72,700.00
Contractor Company:	
Contractor Name:	DEMAR PLUMBING CORP

ADJOINING PROPERTY FINDINGS

Date:	**2/22/2012**
Permit Type:	**EW MH**
Description:	**FILING ONLY TO OBTAIN EQUIPMENT USE PERMITS FOR EQUIPMENT INSTALLED UNDER SEPARATE SIGNED OFF APPLICATION 110162797.**
Permit Description:	**EQUIPMENT WORK MECHANICAL/HVAC**
Work Class:	
Proposed Use:	OTHER COM
Permit Number:	120979174-01-EW MH
Status:	ISSUED
Valuation:	$100.00
Contractor Company:	
Contractor Name:	RAKSHAN MALEK ASSO. INC

Date:	**9/9/2011**
Permit Type:	**EW MH**
Description:	**INSTALLATION OF AIR CONDITIONING UNIT, ASSOCIATED PIPING AND DUCTWORK WITHIN MECHANICAL ROOM ON PART OF THE 3RD FLOOR, INCLUDING INSTALLATION OF PARTITION TO ENCLOSE MECHANICAL ROOM. NO CHANGE IN EGRESS, USE OR OCCUPANCY.**
Permit Description:	**EQUIPMENT WORK MECHANICAL/HVAC**
Work Class:	
Proposed Use:	OTHER COM
Permit Number:	120816251-01-EW MH
Status:	ISSUED
Valuation:	$65,000.00
Contractor Company:	
Contractor Name:	PAUL M MAINTENANCE INC

ADJOINING PROPERTY FINDINGS

Date:	**9/9/2011**
Permit Type:	**EW OT**
Description:	**INSTALLATION OF AIR CONDITIONING UNIT, ASSOCIATED PIPING AND DUCTWORK WITHIN MECHANICAL ROOM ON PART OF THE 3RD FLOOR, INCLUDING INSTALLATION OF PARTITION TO ENCLOSE MECHANICAL ROOM. NO CHANGE IN EGRESS, USE OR OCCUPANCY.**
Permit Description:	**EQUIPMENT WORK OTHER CONSTRUCTION EQUIPMENT**
Work Class:	
Proposed Use:	OTHER COM
Permit Number:	120816251-01-EW OT
Status:	ISSUED
Valuation:	$65,000.00
Contractor Company:	
Contractor Name:	PAUL M MAINTENANCE INC

Date:	**7/1/2011**
Permit Type:	**EW OT**
Description:	**MASONRY REPAIRS ON ALL FACADES, BRICKWORK AND STEEL LINTEL REPLACEMENT, STONE REPAIRS AND REPLACEMENT, AND CORNER BRICKWORK RECONSTRUCTION. NO CHANGE IN USE, EGRESS OR OCCUPANCY.**
Permit Description:	**EQUIPMENT WORK OTHER CONSTRUCTION EQUIPMENT**
Work Class:	
Proposed Use:	OTHER COM
Permit Number:	120381327-01-EW OT
Status:	ISSUED
Valuation:	$200,000.00
Contractor Company:	
Contractor Name:	MILLENIUM GENERAL CONSTRU, MILLENIUM GENERAL CONSTR*

ADJOINING PROPERTY FINDINGS

Date:	**5/16/2011**
Permit Type:	**EQ SH**
Description:	**INSTALLATION OF HEAVY DUTY SIDEWALK SHED. NO CHANGE IN USE, EGRESS, OR OCCUPANCY. WORK SHALL COMPLY WITH 2008 BUILDING CODE CHAPTER 33.**
Permit Description:	**CONSTRUCTION EQUIPMENT SIDEWALK SHED**
Work Class:	
Proposed Use:	OTHER COM
Permit Number:	120692740-01-EQ SH
Status:	ISSUED
Valuation:	$0.00
Contractor Company:	
Contractor Name:	EVEREST SCAFFOLDING INC

Date:	**3/17/2011**
Permit Type:	**EW OT**
Description:	**EXISTING PARTITIONS, CEILINGS AND FLOORING TO BE DEMOLISHED ON THE 3RD FLOOR INCLUDING REMOVAL OF EXISTING HVAC UNITS AND PLUMBING FIXTURES. NO CHANGE IN EGRESS, USE OR OCCUPANCY.**
Permit Description:	**EQUIPMENT WORK OTHER CONSTRUCTION EQUIPMENT**
Work Class:	
Proposed Use:	OTHER COM
Permit Number:	120623085-01-EW OT
Status:	ISSUED
Valuation:	$27,000.00
Contractor Company:	
Contractor Name:	PAUL M MAINTENANCE INC

ADJOINING PROPERTY FINDINGS

Date:	**12/22/2010**
Permit Type:	**EW SP**
Description:	**CONSTRUCTION OF INTERIOR NON-LOAD BEARING PARTITIONS. RELOCATION OF 8 SPRINKLER HEADS. NO CHANGE TO USE EGRESS OR OCCUPANCY.**
Permit Description:	**EQUIPMENT WORK SPRINKLER**
Work Class:	
Proposed Use:	OTHER COM
Permit Number:	120540593-01-EW SP
Status:	ISSUED
Valuation:	$72,700.00
Contractor Company:	
Contractor Name:	A.T.S. MECH CONTR INC, A.T.S. MECH CONTRA INC

Date:	**11/30/2010**
Permit Type:	**EW OT**
Description:	**CONSTRUCTION OF INTERIOR NON-LOAD BEARING PARTITIONS. RELOCATION OF 8 SPRINKLER HEADS. NO CHANGE TO USE EGRESS OR OCCUPANCY.**
Permit Description:	**EQUIPMENT WORK OTHER CONSTRUCTION EQUIPMENT**
Work Class:	
Proposed Use:	OTHER COM
Permit Number:	120540593-01-EW OT
Status:	ISSUED
Valuation:	$72,700.00
Contractor Company:	
Contractor Name:	UNITED FOUNDERS LTD

Date:	**11/17/2010**
Permit Type:	**SG**
Description:	
Permit Description:	**SIGN**
Work Class:	
Proposed Use:	
Permit Number:	120522899-01-SG
Status:	ISSUED
Valuation:	$0.00
Contractor Company:	
Contractor Name:	SPECTRUM SIGNS INC

ADJOINING PROPERTY FINDINGS

Work Class: SIGN
Proposed Use: OTHER
Permit Number: 120522899-01-SG
Status: PERMIT-ENTIRE
Valuation: $1,600.00
Contractor Company:
Contractor Name:

Date: **10/22/2010**
Permit Type: **AL**
Description: **ERECT NON-ILLUMINATED ACCESSORY BUSINESS AWNINGS W/ NO COPY. NO CHANGE IN USE, EGRESS OR OCCUPANCY.**

Permit Description: **ALTERATION**
Work Class:
Proposed Use: OTHER COM
Permit Number: 120462221-01-AL
Status: ISSUED
Valuation: $850.00
Contractor Company:
Contractor Name: CAPITOL AWNING CO.,INC, CAPITOL AWNING CO INC

Date: **10/15/2010**
Permit Type: **EW OT**
Description: **MASONRY REPAIRS ON ALL FACADES, BRICKWORK AND STEEL LINTEL REPLACEMENT, STONE REPAIRS AND REPLACEMENT, AND CORNER BRICKWORK RECONSTRUCTION. NO CHANGE IN USE, EGRESS OR OCCUPANCY.**

Permit Description: **EQUIPMENT WORK OTHER CONSTRUCTION EQUIPMENT**
Work Class:
Proposed Use: OTHER COM
Permit Number: 120381327-01-EW OT
Status: ISSUED
Valuation: $200,000.00
Contractor Company:
Contractor Name: PACE GENERAL CONSTR CORP

ADJOINING PROPERTY FINDINGS

Date:	**10/13/2010**
Permit Type:	**AL**
Description:	**ERECT NON-ILLUMINATED ACCESSORY BUSINESS AWNING W/ 12SF COPY. NO CHANGE IN USE, EGRESS OR OCCUPANCY.**
Permit Description:	**ALTERATION**
Work Class:	
Proposed Use:	OTHER COM
Permit Number:	120462212-01-AL
Status:	ISSUED
Valuation:	$1,200.00
Contractor Company:	
Contractor Name:	CAPITOL AWNING CO.,INC, CAPITOL AWNING CO INC

Date:	**10/5/2010**
Permit Type:	**EQ FN**
Description:	**REPLACEMENT OF THE EXISTING STOREFRONT ON 1ST FLOOR, REPLACE ONE AIR GRILLE WITH GLASS TRANSOM AND PAINT EXISTING WINDOW FRAMES ON 2ND FLOOR, INCLUDING ERECTING TEMPORARY SIDEWALK FENCE. NO CHANGE IN EGRESS, USE OR OCCUPANCY.**
Permit Description:	**CONSTRUCTION EQUIPMENT FENCE**
Work Class:	
Proposed Use:	OTHER COM
Permit Number:	120489970-01-EQ FN
Status:	ISSUED
Valuation:	$50,000.00
Contractor Company:	
Contractor Name:	TOM RECTENWALD CONSTRUCTI

ADJOINING PROPERTY FINDINGS

Date:	**10/5/2010**
Permit Type:	**EW OT**
Description:	**REPLACEMENT OF THE EXISTING STOREFRONT ON 1ST FLOOR, REPLACE ONE AIR GRILLE WITH GLASS TRANSOM AND PAINT EXISTING WINDOW FRAMES ON 2ND FLOOR, INCLUDING ERECTING TEMPORARY SIDEWALK FENCE. NO CHANGE IN EGRESS, USE OR OCCUPANCY.**
Permit Description:	**EQUIPMENT WORK OTHER CONSTRUCTION EQUIPMENT**
Work Class:	
Proposed Use:	OTHER COM
Permit Number:	120489970-01-EW OT
Status:	ISSUED
Valuation:	$50,000.00
Contractor Company:	
Contractor Name:	TOM RECTENWALD CONSTRUCTI

Date:	**10/5/2010**
Permit Type:	**EQ FN**
Description:	**REMOVAL, REPLACEMENT AND NEW EXTERIOR MECHANICAL LOUVERS ON 1ST & 2ND FLOORS AND REMOVAL OF EXISTING EXTERIOR GLASS DOOR AND STEPS ON 1ST FLOOR (ON MERCER STREET), AND THE OPENING INFILLED WITH MASONRY, INCLUDING ERECTING TEMPORARY SIDEWALK FENCE. NO CHANGE IN EGRESS, USE OR OCCUPANCY.**
Permit Description:	**CONSTRUCTION EQUIPMENT FENCE**
Work Class:	
Proposed Use:	OTHER COM
Permit Number:	120489998-01-EQ FN
Status:	ISSUED
Valuation:	$80,000.00
Contractor Company:	
Contractor Name:	TOM RECTENWALD CONSTRUCTI

ADJOINING PROPERTY FINDINGS

Date:	**10/5/2010**
Permit Type:	**EW MH**
Description:	**REMOVAL, REPLACEMENT AND NEW EXTERIOR MECHANICAL LOUVERS ON 1ST & 2ND FLOORS AND REMOVAL OF EXISTING EXTERIOR GLASS DOOR AND STEPS ON 1ST FLOOR (ON MERCER STREET), AND THE OPENING INFILLED WITH MASONRY, INCLUDING ERECTING TEMPORARY SIDEWALK FENCE. NO CHANGE IN EGRESS, USE OR OCCUPANCY.**
Permit Description:	**EQUIPMENT WORK MECHANICAL/HVAC**
Work Class:	
Proposed Use:	OTHER COM
Permit Number:	120489998-01-EW MH
Status:	ISSUED
Valuation:	$80,000.00
Contractor Company:	
Contractor Name:	TOM RECTENWALD CONSTRUCTI

Date:	**10/5/2010**
Permit Type:	**EW OT**
Description:	**REMOVAL, REPLACEMENT AND NEW EXTERIOR MECHANICAL LOUVERS ON 1ST & 2ND FLOORS AND REMOVAL OF EXISTING EXTERIOR GLASS DOOR AND STEPS ON 1ST FLOOR (ON MERCER STREET), AND THE OPENING INFILLED WITH MASONRY, INCLUDING ERECTING TEMPORARY SIDEWALK FENCE. NO CHANGE IN EGRESS, USE OR OCCUPANCY.**
Permit Description:	**EQUIPMENT WORK OTHER CONSTRUCTION EQUIPMENT**
Work Class:	
Proposed Use:	OTHER COM
Permit Number:	120489998-01-EW OT
Status:	ISSUED
Valuation:	$80,000.00
Contractor Company:	
Contractor Name:	TOM RECTENWALD CONSTRUCTI

ADJOINING PROPERTY FINDINGS

Date:	**9/9/2010**
Permit Type:	**EW SP**
Description:	
Permit Description:	**EQUIPMENT WORK SPRINKLER**
Work Class:	
Proposed Use:	
Permit Number:	120437688-01-EW SP
Status:	ISSUED
Valuation:	$0.00
Contractor Company:	
Contractor Name:	AMD & ASSOCIATES INC, AMD &.ASSOCIATES INC, ACCURATE MECHANICAL INC

Date:	**9/3/2010**
Permit Type:	**EQ SH**
Description:	**INSTALLATION OF 80 FT LONG SIDEWALK SHED AS PER PLANS SUBMITTED HEREWITH. SHED SHALL COMPLY WITH CHAPTER 33 OF THE NYC CONSTRUCTION CODES. NO CHANGE IN USE, OCCUPANCY OR EGRESS.**
Permit Description:	**CONSTRUCTION EQUIPMENT SIDEWALK SHED**
Work Class:	
Proposed Use:	OTHER COM
Permit Number:	120463792-01-EQ SH
Status:	ISSUED
Valuation:	$0.00
Contractor Company:	
Contractor Name:	CS BRIDGE CORP

ADJOINING PROPERTY FINDINGS

Date:	**9/3/2010**
Permit Type:	**EQ SF**
Description:	**INSTALLATION OF SCAFFOLDING AS PER PLANS SUBMITTED HEREWITH. SHEDSCAFFOLD SHALL COMPLY WITH CHAPTER 33 OF THE NYC CONSTRUCTION CODES. NO CHANGE IN USE, OCCUPANCY OR EGRESS.**
Permit Description:	**CONSTRUCTION EQUIPMENT SCAFFOLD**
Work Class:	
Proposed Use:	OTHER COM
Permit Number:	120463809-01-EQ SF
Status:	ISSUED
Valuation:	$0.00
Contractor Company:	
Contractor Name:	CS BRIDGE CORP, FERNANDEZ CONSTRUCT CORP

Date:	**8/24/2010**
Permit Type:	
Description:	
Permit Description:	
Work Class:	
Proposed Use:	
Permit Number:	M306010
Status:	AWAITING INSPECTION REQUEST
Valuation:	$0.00
Contractor Company:	
Contractor Name:	SHUIR ELEC'L CONTR'S CORP

ADJOINING PROPERTY FINDINGS

Date:	**8/23/2010**
Permit Type:	**PL**
Description:	**INSTALL PARTITIONS & MASONRY WALLS IN CELLAR TO CONSTRUCT ELEVATOR SHAFTS & ELEVATOR MACHINE RM,REMOVE EXISTING ABANDONED BANK VAULT, MODIFY EXISTING DUCTWORK & INSTALL 2 SUMP PUMPS IN ELEVATOR PITS, INSTALL MASONRY WALLS ON 1ST, MEZZ & 2ND FLOORS TO CONSTRUCT ELEVATOR SHAFTS. NO CHANGE IN EGRESS, USE OR OCCUPANCY.**
Permit Description:	**PLUMBING**
Work Class:	
Proposed Use:	OTHER COM
Permit Number:	120378000-01-PL
Status:	ISSUED
Valuation:	$56,000.00
Contractor Company:	
Contractor Name:	SCHMELZ BROS., INC, SCHMELZ BROS.INC

Date:	**8/18/2010**
Permit Type:	
Description:	
Permit Description:	
Work Class:	
Proposed Use:	
Permit Number:	M305840
Status:	COMPLETED
Valuation:	$0.00
Contractor Company:	
Contractor Name:	RAMCO ELEC'L CONTRG CORP

ADJOINING PROPERTY FINDINGS

Date: **8/5/2010**
Permit Type: **PL**
Description:

Permit Description: **PLUMBING**
Work Class:
Proposed Use:
Permit Number: 120367806-01-PL
Status: ISSUED
Valuation: $0.00
Contractor Company:
Contractor Name: SCHMELZ BROS., INC, SCHMELZ BROS.INC

Date: **7/28/2010**
Permit Type: **EW SP**
Description:

Permit Description: **EQUIPMENT WORK SPRINKLER**
Work Class:
Proposed Use:
Permit Number: 110162797-02-EW SP
Status: ISSUED
Valuation: $0.00
Contractor Company:
Contractor Name: NADKOS INC, UNIC CO., INC, NADKOS, INC

Date: **7/28/2010**
Permit Type: **PL**
Description:

Permit Description: **PLUMBING**
Work Class:
Proposed Use:
Permit Number: 110162797-02-PL
Status: ISSUED
Valuation: $0.00
Contractor Company:
Contractor Name: NADKOS INC, UNIC CO., INC, NADKOS, INC

ADJOINING PROPERTY FINDINGS

Date:	**7/27/2010**
Permit Type:	**EW MH**
Description:	**REPLACEMENT OF THE EXISTING A/C VENTALATION PACKAGE UNIT AND THE INSTALLATION OF TWO (2) ACCESS PANELS IN THE ADJACENT OFFICE WALLS.**
Permit Description:	**EQUIPMENT WORK MECHANICAL/HVAC**
Work Class:	
Proposed Use:	OTHER COM
Permit Number:	120421935-01-EW MH
Status:	ISSUED
Valuation:	$80,000.00
Contractor Company:	
Contractor Name:	CARD HTG & COOLING INC

Date:	**7/27/2010**
Permit Type:	**EW OT**
Description:	**REPLACEMENT OF THE EXISTING A/C VENTALATION PACKAGE UNIT AND THE INSTALLATION OF TWO (2) ACCESS PANELS IN THE ADJACENT OFFICE WALLS.**
Permit Description:	**EQUIPMENT WORK OTHER CONSTRUCTION EQUIPMENT**
Work Class:	
Proposed Use:	OTHER COM
Permit Number:	120421935-01-EW OT
Status:	ISSUED
Valuation:	$80,000.00
Contractor Company:	
Contractor Name:	CARD HTG & COOLING INC

Date:	**7/21/2010**
Permit Type:	**EW OT**
Description:	
Permit Description:	**EQUIPMENT WORK OTHER CONSTRUCTION EQUIPMENT**
Work Class:	
Proposed Use:	
Permit Number:	110162797-01-EW OT
Status:	ISSUED
Valuation:	$0.00
Contractor Company:	
Contractor Name:	ALBAN CONSTRUCTION LLC

ADJOINING PROPERTY FINDINGS

Date: **7/21/2010**
Permit Type: **EW MH**
Description:

Permit Description: **EQUIPMENT WORK MECHANICAL/HVAC**
Work Class:
Proposed Use:
Permit Number: 110162797-02-EW MH
Status: ISSUED
Valuation: $0.00
Contractor Company:
Contractor Name: ALBAN CONSTRUCTION LLC

Date: **7/14/2010**
Permit Type:
Description:

Permit Description:
Work Class:
Proposed Use:
Permit Number: M304654
Status: COMPLETED
Valuation: $0.00
Contractor Company:
Contractor Name: CASCO ELECT'L CONTR'G INC

Date: **7/1/2010**
Permit Type: **EW OT**
Description:

Permit Description: **EQUIPMENT WORK OTHER CONSTRUCTION EQUIPMENT**
Work Class:
Proposed Use:
Permit Number: 120367806-01-EW OT
Status: ISSUED
Valuation: $0.00
Contractor Company:
Contractor Name: TOM RECTENWALD CONSTRUCTI

ADJOINING PROPERTY FINDINGS

Date: **6/22/2010**
Permit Type: **PL**
Description:

Permit Description: **PLUMBING**
Work Class:
Proposed Use:
Permit Number: 120252332-01-PL
Status: ISSUED
Valuation: $0.00
Contractor Company:
Contractor Name: SCHMELZ BROS., INC, SCHMELZ BROS.INC

Date: **6/10/2010**
Permit Type: **EW OT**
Description:

Permit Description: **EQUIPMENT WORK OTHER CONSTRUCTION EQUIPMENT**
Work Class:
Proposed Use:
Permit Number: 120210789-01-EW OT
Status: ISSUED
Valuation: $0.00
Contractor Company:
Contractor Name: FULTON LANDING INC

ADJOINING PROPERTY FINDINGS

Date:	**6/9/2010**
Permit Type:	**EW MH**
Description:	**INSTALL PARTITIONS & MASONRY WALLS IN CELLAR TO CONSTRUCT ELEVATOR SHAFTS & ELEVATOR MACHINE RM,REMOVE EXISTING ABANDONED BANK VAULT, MODIFY EXISTING DUCTWORK & INSTALL 2 SUMP PUMPS IN ELEVATOR PITS, INSTALL MASONRY WALLS ON 1ST, MEZZ & 2ND FLOORS TO CONSTRUCT ELEVATOR SHAFTS. NO CHANGE IN EGRESS, USE OR OCCUPANCY.**
Permit Description:	**EQUIPMENT WORK MECHANICAL/HVAC**
Work Class:	
Proposed Use:	OTHER COM
Permit Number:	120378000-01-EW MH
Status:	ISSUED
Valuation:	$56,000.00
Contractor Company:	
Contractor Name:	TOM RECTENWALD CONSTRUCTI

Date:	**6/9/2010**
Permit Type:	**EW OT**
Description:	**INSTALL PARTITIONS & MASONRY WALLS IN CELLAR TO CONSTRUCT ELEVATOR SHAFTS & ELEVATOR MACHINE RM,REMOVE EXISTING ABANDONED BANK VAULT, MODIFY EXISTING DUCTWORK & INSTALL 2 SUMP PUMPS IN ELEVATOR PITS, INSTALL MASONRY WALLS ON 1ST, MEZZ & 2ND FLOORS TO CONSTRUCT ELEVATOR SHAFTS. NO CHANGE IN EGRESS, USE OR OCCUPANCY.**
Permit Description:	**EQUIPMENT WORK OTHER CONSTRUCTION EQUIPMENT**
Work Class:	
Proposed Use:	OTHER COM
Permit Number:	120378000-01-EW OT
Status:	ISSUED
Valuation:	$56,000.00
Contractor Company:	
Contractor Name:	TOM RECTENWALD CONSTRUCTI

ADJOINING PROPERTY FINDINGS

Date: **6/8/2010**
Permit Type:
Description:

Permit Description:
Work Class:
Proposed Use:
Permit Number: M303466
Status: AWAITING INSPECTION REQUEST
Valuation: $0.00
Contractor Company:
Contractor Name: ACCU-GLO ELEC. OF N.Y.INC

Date: **6/7/2010**
Permit Type: **EW MH**
Description: **INSTALLATION OF AIR CONDITIONING EQUIPMENT AND DUCTWORK ON PART OF CELLAR, 1ST FLOOR, MEZZANINE AND 2ND FLOOR IN SPACE OCCUPIED BY AMERICAN EAGLE OUTFITTERS. NO CHANGE IN EGRESS, USE OR OCCUPANCY.**

Permit Description: **EQUIPMENT WORK MECHANICAL/HVAC**
Work Class:
Proposed Use: OTHER B
Permit Number: 120371739-01-EW MH
Status: ISSUED
Valuation: $282,000.00
Contractor Company:
Contractor Name: TOM RECTENWALD CONSTRUCTI

Date: **5/28/2010**
Permit Type:
Description:

Permit Description:
Work Class:
Proposed Use:
Permit Number: M303192
Status: AWAITING INSPECTION REQUEST
Valuation: $0.00
Contractor Company:
Contractor Name: JAM ELECTRICAL CORP

ADJOINING PROPERTY FINDINGS

Date:	**5/28/2010**
Permit Type:	
Description:	
Permit Description:	
Work Class:	
Proposed Use:	
Permit Number:	M303191
Status:	AWAITING INSPECTION REQUEST
Valuation:	$0.00
Contractor Company:	
Contractor Name:	JAM ELECTRICAL CORP

Date:	**5/10/2010**
Permit Type:	**PL**
Description:	**INSTALLATION OF PARTITIONS, PLUMBING FIXTURES AND PIPING ON PART OF CELLAR AND INSTALLATION OF PARTITIONS TO ENCLOSE EXISTING MEZZANINE IN SPACE OCCUPIED BY AMERICAN EAGLE OUTFITTERS. NO CHANGE IN EGRESS, USE OR OCCUPANCY.**
Permit Description:	**PLUMBING**
Work Class:	
Proposed Use:	OTHER COM
Permit Number:	120342959-01-PL
Status:	ISSUED
Valuation:	$85,000.00
Contractor Company:	
Contractor Name:	SCHMELZ BROS., INC, SCHMELZ BROS.INC

ADJOINING PROPERTY FINDINGS

Date:	**5/7/2010**
Permit Type:	**EW OT**
Description:	**INSTALLATION OF STRUCTURAL STEEL ON 1ST, 2ND AND 3RD FLOORS TO CREATE SLAB OPENINGS FOR FUTURE PASSENGER AND FREIGHT ELEVATORS, FLOOR OVER EXISTING SLAB OPENINGS, CREATE ELEVATOR PITS AND REPLACE PORTION OF SLAB ON GRADE IN CELLAR, NO CHANGE IN EGRESS, USE OR OCCUPANCY.**
Permit Description:	**EQUIPMENT WORK OTHER CONSTRUCTION EQUIPMENT**
Work Class:	
Proposed Use:	OTHER COM
Permit Number:	120342940-01-EW OT
Status:	ISSUED
Valuation:	$100,000.00
Contractor Company:	
Contractor Name:	TOM RECTENWALD CONSTRUCTI

Date:	**5/7/2010**
Permit Type:	**EW OT**
Description:	**INSTALLATION OF PARTITIONS, PLUMBING FIXTURES AND PIPING ON PART OF CELLAR AND INSTALLATION OF PARTITIONS TO ENCLOSE EXISTING MEZZANINE IN SPACE OCCUPIED BY AMERICAN EAGLE OUTFITTERS. NO CHANGE IN EGRESS, USE OR OCCUPANCY.**
Permit Description:	**EQUIPMENT WORK OTHER CONSTRUCTION EQUIPMENT**
Work Class:	
Proposed Use:	OTHER COM
Permit Number:	120342959-01-EW OT
Status:	ISSUED
Valuation:	$85,000.00
Contractor Company:	
Contractor Name:	TOM RECTENWALD CONSTRUCTI

ADJOINING PROPERTY FINDINGS

Date:	**5/7/2010**
Permit Type:	**EW OT**
Description:	**INSTALLATION OF STRUCTURAL STEEL TO CREATE SLAB OPENINGS ON PART OF 1ST AND 2ND FLOORS FOR FUTURE ESCALATORS AND ACCESS STAIR IN SPACE OCCUPIED BY AMERICAN EAGLE OUTFITTERS, INCLUDING REPLACING SMALL PORTION OF CONCRETE SLABS. NO CHANGE IN EGRESS, USE OR OCCUPANCY.**
Permit Description:	**EQUIPMENT WORK OTHER CONSTRUCTION EQUIPMENT**
Work Class:	
Proposed Use:	OTHER
Permit Number:	120342959-02-EW OT
Status:	ISSUED
Valuation:	$60,000.00
Contractor Company:	
Contractor Name:	TOM RECTENWALD CONSTRUCTI

Date:	**5/6/2010**
Permit Type:	
Description:	
Permit Description:	
Work Class:	
Proposed Use:	
Permit Number:	M302539
Status:	AWAITING INSPECTION REQUEST
Valuation:	$0.00
Contractor Company:	
Contractor Name:	ACCU-GLO ELEC. OF N.Y.INC

ADJOINING PROPERTY FINDINGS

Date: **4/28/2010**
Permit Type: **AL**
Description:

Permit Description: **ALTERATION**
Work Class:
Proposed Use:
Permit Number: 120276316-01-AL
Status: ISSUED
Valuation: $0.00
Contractor Company:
Contractor Name: KLEINMANN ARCHITECTS

Date: **4/8/2010**
Permit Type: **EW OT**
Description:

Permit Description: **EQUIPMENT WORK OTHER CONSTRUCTION EQUIPMENT**
Work Class:
Proposed Use:
Permit Number: 120252332-01-EW OT
Status: ISSUED
Valuation: $0.00
Contractor Company:
Contractor Name: TOM RECTENWALD CONSTRUCTI

Date: **4/1/2010**
Permit Type: **EW OT**
Description:

Permit Description: **EQUIPMENT WORK OTHER CONSTRUCTION EQUIPMENT**
Work Class:
Proposed Use:
Permit Number: 120252332-01-EW OT
Status: RE-ISSUED
Valuation: $0.00
Contractor Company:
Contractor Name: TOM RECTENWALD CONSTRUCTI

ADJOINING PROPERTY FINDINGS

Date: **2/8/2010**
Permit Type: **EW MH**
Description:

Permit Description: **EQUIPMENT WORK MECHANICAL/HVAC**
Work Class:
Proposed Use:
Permit Number: 120188885-02-EW MH
Status: ISSUED
Valuation: $0.00
Contractor Company:
Contractor Name: KESLER MANAGEMENT INC, NYC BUILDERS AND CONTRACT

Date: **2/8/2010**
Permit Type: **EW OT**
Description:

Permit Description: **EQUIPMENT WORK OTHER CONSTRUCTION EQUIPMENT**
Work Class:
Proposed Use:
Permit Number: 120188885-01-EW OT
Status: ISSUED
Valuation: $0.00
Contractor Company:
Contractor Name: KESLER MANAGEMENT INC, NYC BUILDERS AND CONTRACT

Date: **2/1/2010**
Permit Type: **EW OT**
Description:

Permit Description: **EQUIPMENT WORK OTHER CONSTRUCTION EQUIPMENT**
Work Class:
Proposed Use:
Permit Number: 120252332-01-EW OT
Status: ISSUED
Valuation: $0.00
Contractor Company:
Contractor Name: TOM RECTENWALD CONSTRUCTI

ADJOINING PROPERTY FINDINGS

Date: **1/28/2010**
Permit Type:
Description:

Permit Description:
Work Class:
Proposed Use:
Permit Number: M299552
Status: COMPLETED
Valuation: $0.00
Contractor Company:
Contractor Name: GREENPOINT ELECTRIC, LTD

Date: **1/22/2010**
Permit Type: **EW SP**
Description:

Permit Description: **EQUIPMENT WORK SPRINKLER**
Work Class:
Proposed Use:
Permit Number: 120210789-01-EW SP
Status: ISSUED
Valuation: $0.00
Contractor Company:
Contractor Name: AMD & ASSOCIATES INC, AMD &.ASSOCIATES INC, ACCURATE MECHANICAL INC

Date: **1/13/2010**
Permit Type: **EW SP**
Description:

Permit Description: **EQUIPMENT WORK SPRINKLER**
Work Class:
Proposed Use:
Permit Number: 120183817-01-EW SP
Status: ISSUED
Valuation: $0.00
Contractor Company:
Contractor Name: AMD & ASSOCIATES INC, AMN SPRINKLER INC, AMD & ASSOCIATE INC

ADJOINING PROPERTY FINDINGS

Date: **12/28/2009**
Permit Type: **PL**
Description:

Permit Description: **PLUMBING**
Work Class:
Proposed Use:
Permit Number: 120188885-02-PL
Status: ISSUED
Valuation: $0.00
Contractor Company:
Contractor Name: A.M.N. CORPORATION, K.O.S. PLUMBING&HEATING,I

Date: **12/4/2009**
Permit Type: **PL**
Description:

Permit Description: **PLUMBING**
Work Class:
Proposed Use:
Permit Number: 120184031-02-PL
Status: ISSUED
Valuation: $0.00
Contractor Company:
Contractor Name: PRIMO PLBG & HTG INC, PRIMO PLUMBING & HEATING

Date: **12/4/2009**
Permit Type: **EW SP**
Description:

Permit Description: **EQUIPMENT WORK SPRINKLER**
Work Class:
Proposed Use:
Permit Number: 120184031-02-EW SP
Status: ISSUED
Valuation: $0.00
Contractor Company:
Contractor Name: PRIMO PLBG & HTG INC, PRIMO PLUMBING & HEATING

ADJOINING PROPERTY FINDINGS

Date: **12/3/2009**
Permit Type: **EW OT**
Description:

Permit Description: **EQUIPMENT WORK OTHER CONSTRUCTION EQUIPMENT**
Work Class:
Proposed Use:
Permit Number: 120184031-01-EW OT
Status: ISSUED
Valuation: $0.00
Contractor Company:
Contractor Name: METAMORPHOSIS CONSTR CORP

Date: **12/3/2009**
Permit Type: **EW MH**
Description:

Permit Description: **EQUIPMENT WORK MECHANICAL/HVAC**
Work Class:
Proposed Use:
Permit Number: 120184031-02-EW MH
Status: ISSUED
Valuation: $0.00
Contractor Company:
Contractor Name: METAMORPHOSIS CONSTR CORP

Date: **12/2/2009**
Permit Type: **PL**
Description:

Permit Description: **PLUMBING**
Work Class:
Proposed Use:
Permit Number: 120210789-01-PL
Status: ISSUED
Valuation: $0.00
Contractor Company:
Contractor Name: AMD & ASSOCIATES INC, AMD &.ASSOCIATES INC, ACCURATE MECHANICAL INC

ADJOINING PROPERTY FINDINGS

Date:	**11/27/2009**
Permit Type:	**EW MH**
Description:	**PROPOSED INTERIOR RENOVATION TO 12TH FLOOR SPACE. ERECT LOW PARTITONS, REINSTATLLING DUCTWORK, AC EQUIPMENT,PLUMBING WORK, AND RELOCATE SPRINKLER HEADS AS PER PLANS FILED. NO CHANGE IN USE EGRESS AND OCCUPANCY**
Permit Description:	**EQUIPMENT WORK MECHANICAL/HVAC**
Work Class:	
Proposed Use:	OTHER E
Permit Number:	120210789-01-EW MH
Status:	ISSUED
Valuation:	$600,000.00
Contractor Company:	
Contractor Name:	FULTON LANDING INC

Date:	**11/27/2009**
Permit Type:	**EW OT**
Description:	**PROPOSED INTERIOR RENOVATION TO 12TH FLOOR SPACE. ERECT LOW PARTITONS, REINSTATLLING DUCTWORK, AC EQUIPMENT,PLUMBING WORK, AND RELOCATE SPRINKLER HEADS AS PER PLANS FILED. NO CHANGE IN USE EGRESS AND OCCUPANCY**
Permit Description:	**EQUIPMENT WORK OTHER CONSTRUCTION EQUIPMENT**
Work Class:	
Proposed Use:	OTHER E
Permit Number:	120210789-01-EW OT
Status:	ISSUED
Valuation:	$600,000.00
Contractor Company:	
Contractor Name:	FULTON LANDING INC

ADJOINING PROPERTY FINDINGS

Date: **11/17/2009**
Permit Type:
Description:

Permit Description:
Work Class:
Proposed Use:
Permit Number: M297876
Status: COMPLETED
Valuation: $0.00
Contractor Company:
Contractor Name: DETORE ELEC'L CONSTR CO I

Date: **11/16/2009**
Permit Type: **EW OT**
Description:

Permit Description: **EQUIPMENT WORK OTHER CONSTRUCTION EQUIPMENT**
Work Class:
Proposed Use:
Permit Number: 120188885-01-EW OT
Status: ISSUED
Valuation: $0.00
Contractor Company:
Contractor Name: KESLER MANAGEMENT INC, NYC BUILDERS AND CONTRACT

Date: **11/16/2009**
Permit Type: **EW MH**
Description:

Permit Description: **EQUIPMENT WORK MECHANICAL/HVAC**
Work Class:
Proposed Use:
Permit Number: 120188885-02-EW MH
Status: ISSUED
Valuation: $0.00
Contractor Company:
Contractor Name: KESLER MANAGEMENT INC, NYC BUILDERS AND CONTRACT

ADJOINING PROPERTY FINDINGS

Date: **10/15/2009**
Permit Type:
Description:

Permit Description:
Work Class:
Proposed Use:
Permit Number: M296931
Status: COMPLETED
Valuation: $0.00
Contractor Company:
Contractor Name: TRINCE ELECTRIC INC.

Date: **9/24/2009**
Permit Type: **EW SP**
Description:

Permit Description: **EQUIPMENT WORK SPRINKLER**
Work Class:
Proposed Use:
Permit Number: 120098955-02-EW SP
Status: ISSUED
Valuation: $0.00
Contractor Company:
Contractor Name: DEMAR PLUMBING CORP

Date: **8/27/2009**
Permit Type: **EW OT**
Description:

Permit Description: **EQUIPMENT WORK OTHER CONSTRUCTION EQUIPMENT**
Work Class:
Proposed Use:
Permit Number: 120098955-01-EW OT
Status: ISSUED
Valuation: $0.00
Contractor Company:
Contractor Name: HH BUILDING CONSULTING &, HH BUILDING CONSULTING & ARCH

ADJOINING PROPERTY FINDINGS

Date:	**8/27/2009**
Permit Type:	**EW OT**
Description:	**INTERIOR DEMOILTION OF NON-LOAD BEARING PARTITIONS AS INDICATED ON PLANS.**
Permit Description:	**EQUIPMENT WORK OTHER CONSTRUCTION EQUIPMENT**
Work Class:	
Proposed Use:	OTHER COM
Permit Number:	120122919-01-EW OT
Status:	ISSUED
Valuation:	$60,000.00
Contractor Company:	
Contractor Name:	CAPITAL BUILDERS GROUP IN

Date:	**7/22/2009**
Permit Type:	**PL**
Description:	
Permit Description:	**PLUMBING**
Work Class:	
Proposed Use:	
Permit Number:	100249483-01-PL
Status:	ISSUED
Valuation:	$0.00
Contractor Company:	
Contractor Name:	ORBIT PLBG & HTG INC

Date:	**7/17/2009**
Permit Type:	**EW OT**
Description:	
Permit Description:	**EQUIPMENT WORK OTHER CONSTRUCTION EQUIPMENT**
Work Class:	
Proposed Use:	
Permit Number:	103496940-01-EW OT
Status:	ISSUED
Valuation:	$0.00
Contractor Company:	
Contractor Name:	CURAM CONTRACTING, LLC

ADJOINING PROPERTY FINDINGS

Date:	**11/18/2008**
Permit Type:	**EQ FN**
Description:	**All work is exterior masonry and the installation of this art. No change in occupancy, use, or egress.**
Permit Description:	**CONSTRUCTION EQUIPMENT FENCE**
Work Class:	
Proposed Use:	OTHER
Permit Number:	104788080-01-EQ FN
Status:	ISSUED
Valuation:	$30,000.00
Contractor Company:	
Contractor Name:	MILLENIUM GENERAL CONSTRU, MILLENIUM GENERAL CONSTR*

Date:	**11/18/2008**
Permit Type:	**EW OT**
Description:	**All work is exterior masonry and the installation of this art. No change in occupancy, use, or egress.**
Permit Description:	**EQUIPMENT WORK OTHER CONSTRUCTION EQUIPMENT**
Work Class:	
Proposed Use:	OTHER
Permit Number:	104788080-01-EW OT
Status:	ISSUED
Valuation:	$30,000.00
Contractor Company:	
Contractor Name:	MILLENIUM GENERAL CONSTRU, MILLENIUM GENERAL CONSTR*

Date:	**9/14/2008**
Permit Type:	
Description:	
Permit Description:	
Work Class:	
Proposed Use:	
Permit Number:	M284909
Status:	ADMINISTRATIVELY CLOSED (MINOR WORK)
Valuation:	$0.00
Contractor Company:	
Contractor Name:	MICHAEL SCHONDORF, INC.

ADJOINING PROPERTY FINDINGS

Date:	**8/14/2008**
Permit Type:	**AL**
Description:	**APPLICATION FILED TO AMMEND THE EXISTING C OF O BY ADDING TO THE EXISTING USE & OCCUPANCY AS INDICATED ON SCHEDULE A. NO CHANGE TO EGRESS. CONSTRACTION OF INTERIOR NON-LOAD BEARING PARTITIONS, INSTALLATION OF NEW WINDOWS, BATHROOM EXHAUSTS AND SEALING WINDOWS AS INDICATED ON PLANS.**
Permit Description:	**ALTERATION**
Work Class:	
Proposed Use:	OTHER COM
Permit Number:	110051648-01-AL
Status:	ISSUED
Valuation:	$10,000.00
Contractor Company:	
Contractor Name:	HH BUILDING CONSULTING &, HH BUILDING CONSULTING & ARCH

Date:	**7/23/2008**
Permit Type:	**AL**
Description:	**INSTALLATION OF NEW WINDOW ON 12TH FLOOR ONLY. NO CHANGE TO USE, EGRESS OR OCCUPANCY.**
Permit Description:	**ALTERATION**
Work Class:	
Proposed Use:	OTHER COM
Permit Number:	110123205-01-AL
Status:	ISSUED
Valuation:	$3,000.00
Contractor Company:	
Contractor Name:	MILLENIUM GENERAL CONSTRU, MILLENIUM GENERAL CONSTR*

ADJOINING PROPERTY FINDINGS

Date:	**7/9/2008**
Permit Type:	**EQ SH**
Description:	**INSTALLATION OF A HEAVY DUTY SIDEWALK SHED 246' LONG DURING WINDOW REPLACEMENT. NO CHANGE IN USE, EGRESS OR OCCUPANCY. SHED TO COMPLY WITH LL33/91 AND TPPN 9/99.**
Permit Description:	**CONSTRUCTION EQUIPMENT SIDEWALK SHED**
Work Class:	
Proposed Use:	OTHER COM
Permit Number:	110224089-01-EQ SH
Status:	ISSUED
Valuation:	$0.00
Contractor Company:	
Contractor Name:	ACE SCAFFOLDING CO INC

Date:	**4/17/2008**
Permit Type:	**EW SP**
Description:	**Modifications to existing sprinkler system as per plans filed herewith. No chnage in use egress or occupancy.**
Permit Description:	**EQUIPMENT WORK SPRINKLER**
Work Class:	
Proposed Use:	OTHER
Permit Number:	104920720-01-EW SP
Status:	ISSUED
Valuation:	$8,000.00
Contractor Company:	
Contractor Name:	AMD AND ASSOCIATES INC, AMD ASSOC INC., AMD & ASSOCIATES INC, AMD & ASSOCS INC, AMD & ASSOCIATES, AM

ADJOINING PROPERTY FINDINGS

Date: **4/8/2008**
Permit Type:
Description:

Permit Description:
Work Class:
Proposed Use:
Permit Number: M279289
Status: AWAITING INSPECTION REQUEST
Valuation: $0.00
Contractor Company:
Contractor Name: VAN WAGNER ELEC'L & MAINT

Date: **1/30/2008**
Permit Type:
Description:

Permit Description:
Work Class:
Proposed Use:
Permit Number: M276673
Status: COMPLETED
Valuation: $0.00
Contractor Company:
Contractor Name: MICHAEL SCHONDORF, INC.

Date: **1/15/2008**
Permit Type: **EW OT**
Description: **Removal and installation of interior non-bearing partitions and related finishes as per plans filed herewith. No change in use egress or occupancy.**

Permit Description: **EQUIPMENT WORK OTHER CONSTRUCTION EQUIPMENT**
Work Class:
Proposed Use: OTHER
Permit Number: 104920329-01-EW OT
Status: ISSUED
Valuation: $116,000.00
Contractor Company:
Contractor Name: D.B.J.CONTRACTING INC, D.B.J.CONTRACTING CORP

ADJOINING PROPERTY FINDINGS

Date:	**1/15/2008**
Permit Type:	**EW MH**
Description:	**Modifications to existing HVAC system, installation of plumbing fixtures as per plans filed herewith. No change in use egress or occupancy.**
Permit Description:	**EQUIPMENT WORK MECHANICAL/HVAC**
Work Class:	
Proposed Use:	OTHER
Permit Number:	104920329-02-EW MH
Status:	ISSUED
Valuation:	$37,000.00
Contractor Company:	
Contractor Name:	D.B.J.CONTRACTING INC, D.B.J.CONTRACTING CORP

Date:	**11/27/2007**
Permit Type:	**PL**
Description:	**Modifications to existing HVAC system, installation of plumbing fixtures as per plans filed herewith. No change in use egress or occupancy.**
Permit Description:	**PLUMBING**
Work Class:	
Proposed Use:	OTHER
Permit Number:	104920329-02-PL
Status:	ISSUED
Valuation:	$37,000.00
Contractor Company:	
Contractor Name:	AMD AND ASSOCIATES INC, AMD ASSOC INC., AMD & ASSOCIATES INC, AMD & ASSOCS INC, AMD & ASSOCIATES, AM

ADJOINING PROPERTY FINDINGS

Date: **11/26/2007**
Permit Type: **PL**
Description:

Permit Description: **PLUMBING**
Work Class:
Proposed Use:
Permit Number: 104903801-01-PL
Status: ISSUED
Valuation: $0.00
Contractor Company:
Contractor Name: AMANICK PLBG AND HTG CORP, KINETC MECHANICAL INC

Date: **11/19/2007**
Permit Type: **EW OT**
Description:

Permit Description: **EQUIPMENT WORK OTHER CONSTRUCTION EQUIPMENT**
Work Class:
Proposed Use:
Permit Number: 104903801-01-EW OT
Status: ISSUED
Valuation: $0.00
Contractor Company:
Contractor Name: BLACK SQUARE BUILDERS COR

Date: **11/1/2007**
Permit Type: **EW OT**
Description: **Removal and installation of interior non-bearing partitions and related finishes as per plans filed herewith. No change in use egress or occupancy.**

Permit Description: **EQUIPMENT WORK OTHER CONSTRUCTION EQUIPMENT**
Work Class:
Proposed Use: OTHER
Permit Number: 104920329-01-EW OT
Status: ISSUED
Valuation: $116,000.00
Contractor Company:
Contractor Name: D.B.J.CONTRACTING INC, D.B.J.CONTRACTING CORP

ADJOINING PROPERTY FINDINGS

Date: **11/1/2007**
Permit Type: **EW MH**
Description: **Modifications to existing HVAC system, installation of plumbing fixtures as per plans filed herewith. No change in use egress or occupancy.**

Permit Description: **EQUIPMENT WORK MECHANICAL/HVAC**
Work Class:
Proposed Use: OTHER
Permit Number: 104920329-02-EW MH
Status: ISSUED
Valuation: $37,000.00
Contractor Company:
Contractor Name: D.B.J.CONTRACTING INC, D.B.J.CONTRACTING CORP

Date: **10/10/2007**
Permit Type:
Description:

Permit Description:
Work Class:
Proposed Use:
Permit Number: M272902
Status: AWAITING INSPECTION REQUEST
Valuation: $0.00
Contractor Company:
Contractor Name: NORTHEAST ELEC'L SYST LTD

Date: **9/5/2007**
Permit Type:
Description:

Permit Description:
Work Class:
Proposed Use:
Permit Number: M271559
Status: COMPLETED
Valuation: $0.00
Contractor Company:
Contractor Name: HUB ELECTRIC INC.

ADJOINING PROPERTY FINDINGS

Date:	**8/23/2007**
Permit Type:	**EW OT**
Description:	**Removal and installation of interior non-bearing partitions and related finishes as per plans filed herewith.No change in use egress or occupancy.**
Permit Description:	**EQUIPMENT WORK OTHER CONSTRUCTION EQUIPMENT**
Work Class:	
Proposed Use:	OTHER
Permit Number:	104871060-01-EW OT
Status:	ISSUED
Valuation:	$41,000.00
Contractor Company:	
Contractor Name:	MSG CONSULTANTS INC, ATLANTIS PAINTING&WALLCOV

Date:	**6/8/2007**
Permit Type:	**EQ FN**
Description:	**All work is exterior masonry and the installation of this art. No change in occupancy, use, or egress.**
Permit Description:	**CONSTRUCTION EQUIPMENT FENCE**
Work Class:	
Proposed Use:	OTHER
Permit Number:	104788080-01-EQ FN
Status:	ISSUED
Valuation:	$30,000.00
Contractor Company:	
Contractor Name:	MELLENNIUM GENE CONSTR INC., MILLENIUM GEN. CONTRACTING INC, MILLENIUM GENERAL CONSTRUCTION I, MILLE

ADJOINING PROPERTY FINDINGS

Date:	**6/8/2007**
Permit Type:	**EW OT**
Description:	**All work is exterior masonry and the installation of this art. No change in occupancy, use, or egress.**
Permit Description:	**EQUIPMENT WORK OTHER CONSTRUCTION EQUIPMENT**
Work Class:	
Proposed Use:	OTHER
Permit Number:	104788080-01-EW OT
Status:	ISSUED
Valuation:	$30,000.00
Contractor Company:	
Contractor Name:	MELLENNIUM GENE CONSTR INC., MILLENIUM GEN. CONTRACTING INC, MILLENIUM GENERAL CONSTRUCTION I, MILLE

Date:	**6/6/2007**
Permit Type:	**SG**
Description:	
Permit Description:	**SIGN**
Work Class:	
Proposed Use:	
Permit Number:	104772836-01-SG
Status:	ISSUED
Valuation:	$0.00
Contractor Company:	
Contractor Name:	VAN WAGNER SIGN ERECTORS, VAN WAGNER SIGN EREC LLC

Date:	**6/5/2007**
Permit Type:	**SG**
Description:	
Permit Description:	**SIGN**
Work Class:	
Proposed Use:	
Permit Number:	104772809-01-SG
Status:	ISSUED
Valuation:	$0.00
Contractor Company:	
Contractor Name:	VAN WAGNER SIGN ERECTORS, VAN WAGNER SIGN EREC LLC

ADJOINING PROPERTY FINDINGS

Date: **6/5/2007**
Permit Type: **SG**
Description:

Permit Description: **SIGN**
Work Class:
Proposed Use:
Permit Number: 104772818-01-SG
Status: ISSUED
Valuation: $0.00
Contractor Company:
Contractor Name: VAN WAGNER SIGN ERECTORS, VAN WAGNER SIGN EREC LLC

Date: **6/5/2007**
Permit Type: **SG**
Description:

Permit Description: **SIGN**
Work Class:
Proposed Use:
Permit Number: 104772827-01-SG
Status: ISSUED
Valuation: $0.00
Contractor Company:
Contractor Name: VAN WAGNER SIGN ERECTORS, VAN WAGNER SIGN EREC LLC

Date: **5/21/2007**
Permit Type: **SG**
Description: **ERECT INDIRECTLY ILLUMINATED ADVERTISING WALL FLEX SIGN (8FT X 18FT) FACING NORTH AT THE NORTH FACADE OF BUILDING. NOT ADJACENT ARTERIAL HIGHWAY. NO CHANGE IN USE EGRESS AND OCCUPANCY**

Permit Description: **SIGN**
Work Class: SIGN
Proposed Use:
Permit Number: 104772809-01-SG
Status: APPROVED
Valuation: $0.00
Contractor Company:
Contractor Name:

ADJOINING PROPERTY FINDINGS

Date:	**5/21/2007**
Permit Type:	**SG**
Description:	**ERECT INDIRECTLY ILLUMINATED ADVERTISING WALL FLEX SIGN (8FTX18FT) FACING NORTH AT THE NORTH FACADE OF BUILDING. NOT ADJACENT ARTERIAL HIGHWAY. NO CHANGE IN USE EGRESS AND OCCUPANCY.**
Permit Description:	**SIGN**
Work Class:	SIGN
Proposed Use:	
Permit Number:	104772818-01-SG
Status:	APPROVED
Valuation:	$0.00
Contractor Company:	
Contractor Name:	

Date:	**5/21/2007**
Permit Type:	**SG**
Description:	**ERECT INDIRECTLY ILLUMINATED ADVERTISING WALL FLEX SIGN(8FTX18FT) FACING NORHT AT THE NORTH FACADE OF BUILDING. NOT ADJACENT ARTERIAL HIGHWAY. NO CHANGE IN USE EGRESS AND OCCUPANCY.**
Permit Description:	**SIGN**
Work Class:	SIGN
Proposed Use:	
Permit Number:	104772827-01-SG
Status:	APPROVED
Valuation:	$0.00
Contractor Company:	
Contractor Name:	

ADJOINING PROPERTY FINDINGS

Date:	**5/21/2007**
Permit Type:	**SG**
Description:	**ERECT INDIRECTLY ILLUMINATED ADVERTISING WALL FLEX SIGN (8FTX18FT) FACING NORTH AT THE NORTH FACADE OF BUILDING. NOT ADJACENT ARTERIAL HIGHWAY. NO CHANGE IN USE EGRESS AND OCCUPANCY**
Permit Description:	**SIGN**
Work Class:	SIGN
Proposed Use:	
Permit Number:	104772836-01-SG
Status:	APPROVED
Valuation:	$0.00
Contractor Company:	
Contractor Name:	

Date:	**5/10/2007**
Permit Type:	**AL**
Description:	**Demolition and constraction of new interior partitions. No change to use, egress or occupancy.**
Permit Description:	**ALTERATION**
Work Class:	
Proposed Use:	OTHER
Permit Number:	104734502-01-AL
Status:	ISSUED
Valuation:	$15,000.00
Contractor Company:	
Contractor Name:	PETE RENOVATION INC

ADJOINING PROPERTY FINDINGS

Date:	**1/11/2007**
Permit Type:	**EW OT**
Description:	**Removal and installation of partitions on existing 10th floor space as per plans filed herewith. No change in use, egress or occupancy.**
Permit Description:	**EQUIPMENT WORK OTHER CONSTRUCTION EQUIPMENT**
Work Class:	
Proposed Use:	OTHER
Permit Number:	104275909-01-EW OT
Status:	ISSUED
Valuation:	$75,000.00
Contractor Company:	
Contractor Name:	BALL CONSTRUCTION LP

Date:	**12/22/2006**
Permit Type:	**EQ SH**
Description:	**INSTALLATION OF A HEAVY DUTY SIDEWALK SHED152' IN DURING FACADE REPAIR. NO CHANGE IN USE, EGRESS OR OCCUPANCY. SHED TO COMPLY WITH LL33/91 AND TPPN 9/99.**
Permit Description:	**CONSTRUCTION EQUIPMENT SIDEWALK SHED**
Work Class:	
Proposed Use:	OTHER
Permit Number:	104629993-01-EQ SH
Status:	ISSUED
Valuation:	$0.00
Contractor Company:	
Contractor Name:	ACE SCAFFOLDING CO INC

ADJOINING PROPERTY FINDINGS

Date:	**6/6/2006**
Permit Type:	**EW OT**
Description:	**Renovation of existing 8th floor commercial space. Interior poartition changes. No change in use, egress or occupancy.**
Permit Description:	**EQUIPMENT WORK OTHER CONSTRUCTION EQUIPMENT**
Work Class:	
Proposed Use:	OTHER
Permit Number:	104437389-01-EW OT
Status:	ISSUED
Valuation:	$30,000.00
Contractor Company:	
Contractor Name:	LOH INTERIOR IMPROVEMENT INC, LOH INTERIORS INC, LOH INTERIORS IMPROVEMENTS

Date:	**1/17/2006**
Permit Type:	**EW OT**
Description:	**Removal and installation of partitions on existing 10th floor space as per plans filed herewith. No change in use, egress or occupancy.**
Permit Description:	**EQUIPMENT WORK OTHER CONSTRUCTION EQUIPMENT**
Work Class:	
Proposed Use:	OTHER
Permit Number:	104275909-01-EW OT
Status:	ISSUED
Valuation:	$75,000.00
Contractor Company:	
Contractor Name:	BALL CONSTRUCTION LP

ADJOINING PROPERTY FINDINGS

Date: **1/12/2006**
Permit Type:
Description:

Permit Description:
Work Class:
Proposed Use:
Permit Number: M252262
Status: COMPLETED
Valuation: $0.00
Contractor Company:
Contractor Name: JATA ELEC'L CONSTR. CORP.

Date: **1/9/2006**
Permit Type: **EW OT**
Description: **Removal and installation of partitions on existing 10th floor space as per plans filed herewith. No change in use, egress or occupancy.**

Permit Description: **EQUIPMENT WORK OTHER CONSTRUCTION EQUIPMENT**
Work Class:
Proposed Use: OTHER
Permit Number: 104275909-01-EW OT
Status: ISSUED
Valuation: $75,000.00
Contractor Company:
Contractor Name: BALL CONSTRUCTION LP

Date: **11/3/2005**
Permit Type: **EW OT**
Description: **Removal and installation of partitions on existing 10th floor space as per plans filed herewith. No change in use, egress or occupancy.**

Permit Description: **EQUIPMENT WORK OTHER CONSTRUCTION EQUIPMENT**
Work Class:
Proposed Use: OTHER
Permit Number: 104275909-01-EW OT
Status: ISSUED
Valuation: $75,000.00
Contractor Company:
Contractor Name: BALL CONSTRUCTION LP

ADJOINING PROPERTY FINDINGS

Date: **9/23/2005**
Permit Type:
Description:

Permit Description:
Work Class:
Proposed Use:
Permit Number: M249378
Status: COMPLETED
Valuation: $0.00
Contractor Company:
Contractor Name: HARRY DOROWSKY, LIC. ELEC

Date: **9/6/2005**
Permit Type: **PL**
Description: **MINOR MACHANICAL AND PLUMBING WORK ASSOCIATED WITH NEW LAYOUT AS PE R PLANS FILED NO CHANGES**

Permit Description: **PLUMBING**
Work Class:
Proposed Use: OTHER
Permit Number: 104137499-02-PL
Status: ISSUED
Valuation: $16,500.00
Contractor Company:
Contractor Name: SUPERIOR PLUMBING & MECHANCIAL, SUPERIOR PLUMBING AND MECHANICAL

Date: **7/21/2005**
Permit Type:
Description:

Permit Description:
Work Class:
Proposed Use:
Permit Number: M247351
Status: COMPLETED
Valuation: $0.00
Contractor Company:
Contractor Name: MWB ELECTRIC CORP.

ADJOINING PROPERTY FINDINGS

Date:	**7/14/2005**
Permit Type:	**EW OT**
Description:	**RENOVATION TO EXISTING OFFICE SPACE ON 11 FLR.REMOVE AND INSTALL NON LOAD BEARING PARTITIONS FLOOR CEILING AN D FINISHES NO CHANGE IN USE EGRESS OR OCCUPANCY**
Permit Description:	**EQUIPMENT WORK OTHER CONSTRUCTION EQUIPMENT**
Work Class:	
Proposed Use:	OTHER
Permit Number:	104137499-01-EW OT
Status:	ISSUED
Valuation:	$65,000.00
Contractor Company:	
Contractor Name:	FISHER DEVELOPMENT INC

Date:	**7/14/2005**
Permit Type:	**EW MH**
Description:	**MINOR MACHANICAL AND PLUMBING WORK ASSOCIATED WITH NEW LAYOUT AS PE R PLANS FILED NO CHANGES**
Permit Description:	**EQUIPMENT WORK MECHANICAL/HVAC**
Work Class:	
Proposed Use:	OTHER
Permit Number:	104137499-02-EW MH
Status:	ISSUED
Valuation:	$16,500.00
Contractor Company:	
Contractor Name:	FISHER DEVELOPMENT INC

ADJOINING PROPERTY FINDINGS

Date:	**7/6/2005**
Permit Type:	**EW SP**
Description:	**Minor modification to existing sprinkler system as per plans submitted herewith. No change in egress, use or occpancy.**
Permit Description:	**EQUIPMENT WORK SPRINKLER**
Work Class:	
Proposed Use:	OTHER
Permit Number:	104159946-01-EW SP
Status:	ISSUED
Valuation:	$4,500.00
Contractor Company:	
Contractor Name:	SUPERIOR PLUMBING & MECHANCIAL, SUPERIOR PLUMBING AND MECHANICAL

Date:	**6/10/2005**
Permit Type:	**EW OT**
Description:	**Removal of partitions and fixtures in existing space as per plans submitted herewith. No change in egress, use or occupancy.**
Permit Description:	**EQUIPMENT WORK OTHER CONSTRUCTION EQUIPMENT**
Work Class:	
Proposed Use:	OTHER
Permit Number:	104132270-01-EW OT
Status:	ISSUED
Valuation:	$10,000.00
Contractor Company:	
Contractor Name:	FISHER DEVELOPMENT,INC NYO, FISHER DEVELOPMENT INC, FISHER DEVEL INC., FISHER DEVEL. INC., FISHER DE

ADJOINING PROPERTY FINDINGS

Date: **5/31/2005**
Permit Type:
Description:

Permit Description:
Work Class:
Proposed Use:
Permit Number: M245725
Status: COMPLETED
Valuation: $0.00
Contractor Company:
Contractor Name: BARBARO ELECT CO.INC

Date: **2/9/2005**
Permit Type:
Description:

Permit Description:
Work Class:
Proposed Use:
Permit Number: M242275
Status: CLOSED/CANCELLED
Valuation: $0.00
Contractor Company:
Contractor Name: E. FITZGERALD ELEC CO INC

ADJOINING PROPERTY FINDINGS

Date:	**11/19/2004**
Permit Type:	**EQ SH**
Description:	**INSTALLATION OF A HEAVY DUTY SHED, 135', DURING FACADE REPAIR. NO CHANGES IN USE, EGRESS, OR OCCUPANCY. SHED TO COMPLY WITH LL33/91 AND TPPN 9/99. THIS IS AN EXTENSION TO AN EXISTING SHED.**
Permit Description:	**CONSTRUCTION EQUIPMENT SIDEWALK SHED**
Work Class:	
Proposed Use:	OTHER
Permit Number:	103972499-01-EQ SH
Status:	ISSUED
Valuation:	$0.00
Contractor Company:	
Contractor Name:	COLGATE SCAFF AND EQUIP CORP, COLGATE SCAFFOLDING & EQUIP CORP, COLGATE SCQFF. EQUIP CORP, COLGATE S

Date:	**6/21/2004**
Permit Type:	**EW OT**
Description:	
Permit Description:	**EQUIPMENT WORK OTHER CONSTRUCTION EQUIPMENT**
Work Class:	
Proposed Use:	OTHER
Permit Number:	103743585-01-EW OT
Status:	ISSUED
Valuation:	$0.00
Contractor Company:	
Contractor Name:	MILLENIUM GENERAL CONSTRU, MILLENIUM GENERAL CONSTR*

ADJOINING PROPERTY FINDINGS

Date: **3/31/2004**
Permit Type: **EW OT**
Description: **2129665046**

Permit Description: **EQUIPMENT WORK OTHER CONSTRUCTION EQUIPMENT**
Work Class:
Proposed Use: OTHER
Permit Number: 103541712-01-EW OT
Status: ISSUED
Valuation: $30,000.00
Contractor Company:
Contractor Name: ACER RESTORATIONS LLC

Date: **3/31/2004**
Permit Type: **EW MH**
Description: **2129665046**

Permit Description: **EQUIPMENT WORK MECHANICAL/HVAC**
Work Class:
Proposed Use: OTHER
Permit Number: 103541712-01-EW MH
Status: RE-ISSUED
Valuation: $30,000.00
Contractor Company:
Contractor Name: NU-WAY HEATING & COOLING

Date: **10/7/2003**
Permit Type: **EW SP**
Description: **2123070500**

Permit Description: **EQUIPMENT WORK SPRINKLER**
Work Class:
Proposed Use: OTHER
Permit Number: 103536121-01-EW SP
Status: ISSUED
Valuation: $24,000.00
Contractor Company:
Contractor Name: AMD AND ASSOCIATES INC, AMD ASSOC INC., AMD & ASSOCIATES INC, AMD & ASSOCS INC, AMD & ASSOCIATES, AM

ADJOINING PROPERTY FINDINGS

Date: **9/5/2003**
Permit Type:
Description:

Permit Description:
Work Class:
Proposed Use:
Permit Number: M226531
Status: COMPLETED
Valuation: $0.00
Contractor Company:
Contractor Name: STAR ELEC'L CO., INC

Date: **8/21/2003**
Permit Type:
Description:

Permit Description:
Work Class:
Proposed Use:
Permit Number: M226104
Status: AWAITING INSPECTION REQUEST
Valuation: $0.00
Contractor Company:
Contractor Name: MWB ELECTRIC CORP.

Date: **8/5/2003**
Permit Type: **EW MH**
Description: **MECHANICAL VENTILLATION AS SHOWN ON DRAW INGS FILED HEREWITH NO CHANGE I USE EGRESS OR OCCUPANCY.**

Permit Description: **EQUIPMENT WORK MECHANICAL/HVAC**
Work Class:
Proposed Use: OTHER
Permit Number: 103457340-01-EW MH
Status: ISSUED
Valuation: $31,500.00
Contractor Company:
Contractor Name: MASTER COOLING SERVICE CO

ADJOINING PROPERTY FINDINGS

Date:	**7/21/2003**
Permit Type:	**EW MH**
Description:	**REPLACEMENT OF EXISTING AC UNITS AS NOTED IN PLANS HEREWITH.NO CONSTRUCTION OR DUCT WORK WILL BE DONE. NO CHANGE IN USE, EGRESS OR OCCUPANCY.**
Permit Description:	**EQUIPMENT WORK MECHANICAL/HVAC**
Work Class:	
Proposed Use:	OTHER
Permit Number:	103404781-01-EW MH
Status:	ISSUED
Valuation:	$30,000.00
Contractor Company:	
Contractor Name:	WEATHER WISE CONSD. CORP, WEATHER WISE CONDIT. CORP, WEATHER WISE CONSDIT. CORP, WEATHER WISE CONDI

Date:	**7/17/2003**
Permit Type:	**EW OT**
Description:	**Interior partition changes, new doors. No change in use, egress or occupancy.**
Permit Description:	**EQUIPMENT WORK OTHER CONSTRUCTION EQUIPMENT**
Work Class:	
Proposed Use:	OTHER
Permit Number:	103496940-01-EW OT
Status:	ISSUED
Valuation:	$30,000.00
Contractor Company:	
Contractor Name:	MCCORMACK CONTRACTING INC, MC CORMACK CONTRACTING INC, MC CORMACK CONTRACTING

ADJOINING PROPERTY FINDINGS

Date: **3/8/2002**
Permit Type:
Description:

Permit Description:
Work Class:
Proposed Use:
Permit Number: M209812
Status: VIOLATN PENDING AT CONTRACTOR
Valuation: $0.00
Contractor Company:
Contractor Name: JOSEPH WEINSTEIN ELECTRIC

Date: **8/3/2001**
Permit Type:
Description:

Permit Description:
Work Class:
Proposed Use:
Permit Number: M203618
Status: COMPLETED
Valuation: $0.00
Contractor Company:
Contractor Name: SRB ELEC'L CONTR'S, INC.

Date: **11/16/2000**
Permit Type:
Description:

Permit Description:
Work Class:
Proposed Use:
Permit Number: M195379
Status: COMPLETED
Valuation: $0.00
Contractor Company:
Contractor Name: BLAKE ELEC. CONTR. CO., I

ADJOINING PROPERTY FINDINGS

Date: **6/21/2000**
Permit Type:
Description:

Permit Description:
Work Class:
Proposed Use:
Permit Number: M190669
Status: COMPLETED
Valuation: $0.00
Contractor Company:
Contractor Name: LITE-UP ELEC'L ASSOC. INC

Date: **7/13/1999**
Permit Type:
Description:

Permit Description:
Work Class:
Proposed Use:
Permit Number: M179829
Status: COMPLETED
Valuation: $0.00
Contractor Company:
Contractor Name: A.L. ELECTRICAL CORP.

Date: **9/18/1998**
Permit Type:
Description:

Permit Description:
Work Class:
Proposed Use:
Permit Number: M170800
Status: AWAITING INSPECTION REQUEST
Valuation: $0.00
Contractor Company:
Contractor Name: JET PAK ELECTRIC INC.

ADJOINING PROPERTY FINDINGS

Date: **1/3/1997**
Permit Type:
Description:

Permit Description:
Work Class:
Proposed Use:
Permit Number: M150179
Status: CLOSED/CANCELLED
Valuation: $0.00
Contractor Company:
Contractor Name: E. FITZGERALD ELEC CO INC

Date: **4/15/1996**
Permit Type:
Description:

Permit Description:
Work Class:
Proposed Use:
Permit Number: M141990
Status: CLOSED/CANCELLED
Valuation: $0.00
Contractor Company:
Contractor Name: E. FITZGERALD ELEC CO INC

Date: **9/26/1995**
Permit Type:
Description:

Permit Description:
Work Class:
Proposed Use:
Permit Number: M136293
Status: CLOSED/CANCELLED
Valuation: $0.00
Contractor Company:
Contractor Name: E. FITZGERALD ELEC CO INC

ADJOINING PROPERTY FINDINGS

Date: **2/3/1993**
Permit Type:
Description:

Permit Description:
Work Class:
Proposed Use:
Permit Number: M103237
Status: COMPLETED
Valuation: $0.00
Contractor Company:
Contractor Name: T & T ELECTRICAL CO., INC

Date: **3/6/1992**
Permit Type:
Description:

Permit Description:
Work Class:
Proposed Use:
Permit Number: M092141
Status: COMPLETED
Valuation: $0.00
Contractor Company:
Contractor Name: PCR ELECTRIC COMPANY

Date: **8/5/1991**
Permit Type:
Description:

Permit Description:
Work Class:
Proposed Use:
Permit Number: M084685
Status: COMPLETED
Valuation: $0.00
Contractor Company:
Contractor Name: R. D'JON ELEC'L CORP.

ADJOINING PROPERTY FINDINGS

Date: **2/9/1990**
Permit Type:
Description:

Permit Description:
Work Class:
Proposed Use:
Permit Number: M062900
Status: COMPLETED
Valuation: $0.00
Contractor Company:
Contractor Name: A.J. ELECTRIC, INC

Date: **11/3/1989**
Permit Type:
Description:

Permit Description:
Work Class:
Proposed Use:
Permit Number: M059245
Status: NO ACCESS
Valuation: $0.00
Contractor Company:
Contractor Name: TOP-LITE ELEC. SVC. CORP.

Date: **8/18/1989**
Permit Type:
Description:

Permit Description:
Work Class:
Proposed Use:
Permit Number: M056325
Status: COMPLETED
Valuation: $0.00
Contractor Company:
Contractor Name: DATA ELECTRICAL CONTRS.,

ADJOINING PROPERTY FINDINGS

Date: **4/13/1989**
Permit Type:
Description:

Permit Description:
Work Class:
Proposed Use:
Permit Number: M051067
Status: COMPLETED
Valuation: $0.00
Contractor Company:
Contractor Name: ROCKMORE ELECTRIC CO.,INC

Date: **4/16/1987**
Permit Type:
Description:

Permit Description:
Work Class:
Proposed Use:
Permit Number: M018867
Status: COMPLETED
Valuation: $0.00
Contractor Company:
Contractor Name: DATA ELECTRICAL CONTRS.,

Date: **2/3/1987**
Permit Type:
Description:

Permit Description:
Work Class:
Proposed Use:
Permit Number: M014985
Status: COMPLETED
Valuation: $0.00
Contractor Company:
Contractor Name: T & T ELECTRICAL CO., INC

ADJOINING PROPERTY FINDINGS

Date: **8/15/1985**
Permit Type:
Description:

Permit Description:
Work Class:
Proposed Use:
Permit Number: 036256
Status: COMPLETED
Valuation: $0.00
Contractor Company:
Contractor Name: FRANZA ELEC. CONTR'G, INC

Date: **8/13/1985**
Permit Type:
Description:

Permit Description:
Work Class:
Proposed Use:
Permit Number: 036093
Status: COMPLETED
Valuation: $0.00
Contractor Company:
Contractor Name: CREATIVE ELECTRON. CO INC

Date: **8/8/1985**
Permit Type:
Description:

Permit Description:
Work Class:
Proposed Use:
Permit Number: 035635
Status: COMPLETED
Valuation: $0.00
Contractor Company:
Contractor Name: LEVEST ELECTRIC CORP.

ADJOINING PROPERTY FINDINGS

Date: **6/27/1985**
Permit Type:
Description:

Permit Description:
Work Class:
Proposed Use:
Permit Number: 033262
Status: COMPLETED
Valuation: $0.00
Contractor Company:
Contractor Name: VINTAGE ELECTRIC CORP.

Date: **6/26/1985**
Permit Type:
Description:

Permit Description:
Work Class:
Proposed Use:
Permit Number: 033165
Status: COMPLETED
Valuation: $0.00
Contractor Company:
Contractor Name: HUNTS PT. ELEC WIRING SVC

Date: **6/17/1985**
Permit Type:
Description:

Permit Description:
Work Class:
Proposed Use:
Permit Number: 032282
Status: COMPLETED
Valuation: $0.00
Contractor Company:
Contractor Name: GOODSTONE ELEC. CONT. INC

ADJOINING PROPERTY FINDINGS

Date: **6/10/1985**
Permit Type:
Description:

Permit Description:
Work Class:
Proposed Use:
Permit Number: 032217
Status: COMPLETED
Valuation: $0.00
Contractor Company:
Contractor Name: CREATIVE ELECTRON. CO INC

Date: **5/7/1985**
Permit Type:
Description:

Permit Description:
Work Class:
Proposed Use:
Permit Number: 030345
Status: NO ACCESS
Valuation: $0.00
Contractor Company:
Contractor Name: GOODSTONE ELEC. CONT. INC

Date: **3/12/1985**
Permit Type:
Description:

Permit Description:
Work Class:
Proposed Use:
Permit Number: 024119
Status: COMPLETED
Valuation: $0.00
Contractor Company:
Contractor Name: UNITY ELECTRIC CO INC

ADJOINING PROPERTY FINDINGS

Date: **3/12/1985**
Permit Type:
Description:

Permit Description:
Work Class:
Proposed Use:
Permit Number: 023070
Status: CLOSED/CANCELLED
Valuation: $0.00
Contractor Company:
Contractor Name: E.H.M. GEE ELECTRIC CORP.

Date: **2/21/1985**
Permit Type:
Description:

Permit Description:
Work Class:
Proposed Use:
Permit Number: 025879
Status: COMPLETED
Valuation: $0.00
Contractor Company:
Contractor Name: FRANZA ELEC. CONTR'G, INC

600 BROADWAY

Date: **12/30/2010**
Permit Type: **EW OT**
Description:

Permit Description: **EQUIPMENT WORK OTHER CONSTRUCTION EQUIPMENT**
Work Class:
Proposed Use:
Permit Number: 120189018-01-EW OT
Status: ISSUED
Valuation: $0.00
Contractor Company:
Contractor Name: DGC CAPITAL CONTRACT CORP

ADJOINING PROPERTY FINDINGS

Date:	**12/30/2010**
Permit Type:	**EW OT**
Description:	
Permit Description:	**EQUIPMENT WORK OTHER CONSTRUCTION EQUIPMENT**
Work Class:	
Proposed Use:	
Permit Number:	120189018-02-EW OT
Status:	ISSUED
Valuation:	$0.00
Contractor Company:	
Contractor Name:	DGC CAPITAL CONTRACT CORP

Date:	**6/2/2010**
Permit Type:	**EQ SF**
Description:	**INSTALLATION OF PIPE SCAFFOLD TO ORIGINATE FROM ELEVATOR SHAFT AS PER DRAWINGS. SCAFFOLD SHALL COMPLY WITH CHAPTER #33 OF THE 2008 CODE. NO CHANGE IN USE, OCCUPANCY OR EGRESS UNDER THIS APPLICATION.**
Permit Description:	**CONSTRUCTION EQUIPMENT SCAFFOLD**
Work Class:	
Proposed Use:	OTHER COM
Permit Number:	120369145-01-EQ SF
Status:	ISSUED
Valuation:	$0.00
Contractor Company:	
Contractor Name:	JD SCAFFOLD INC

ADJOINING PROPERTY FINDINGS

Date: **3/4/2010**
Permit Type: **SG**
Description:

Permit Description: **SIGN**
Work Class:
Proposed Use:
Permit Number: 120276806-01-SG
Status: ISSUED
Valuation: $0.00
Contractor Company:
Contractor Name: MAUCERI SIGN CO., INC

Work Class: SIGN
Proposed Use: OTHER
Permit Number: 120276806-01-SG
Status: PERMIT-ENTIRE
Valuation: $1,300.00
Contractor Company:
Contractor Name:

Date: **2/3/2010**
Permit Type: **EW OT**
Description:

Permit Description: **EQUIPMENT WORK OTHER CONSTRUCTION EQUIPMENT**
Work Class:
Proposed Use:
Permit Number: 120189018-01-EW OT
Status: ISSUED
Valuation: $0.00
Contractor Company:
Contractor Name: DGC CAPITAL CONTRACT CORP

ADJOINING PROPERTY FINDINGS

Date: **2/3/2010**
Permit Type: **EW OT**
Description:

Permit Description: **EQUIPMENT WORK OTHER CONSTRUCTION EQUIPMENT**
Work Class:
Proposed Use:
Permit Number: 120189018-02-EW OT
Status: ISSUED
Valuation: $0.00
Contractor Company:
Contractor Name: DGC CAPITAL CONTRACT CORP

Date: **8/7/2009**
Permit Type:
Description:

Permit Description:
Work Class:
Proposed Use:
Permit Number: M295063
Status: COMPLETED
Valuation: $0.00
Contractor Company:
Contractor Name: E-J ELEC. INSTALLATION CO

Date: **8/6/2009**
Permit Type: **EW BL**
Description:

Permit Description: **EQUIPMENT WORK BOILER**
Work Class:
Proposed Use:
Permit Number: 120054984-01-EW BL
Status: ISSUED
Valuation: $0.00
Contractor Company:
Contractor Name: THE RIGHT CONNECTION P&H, TITAN P & H LLC, THE RIGHT CONNECTION P&H H INC, THE RIGHT CONNECT PL&HEAT

ADJOINING PROPERTY FINDINGS

Date:	**7/31/2009**
Permit Type:	**EW OT**
Description:	**CONSTRUCTION OF TEMPORARY RAMP AS PER PLANS PROVIDED. NO CHANGE IN USE, EGRESS OR OCCUPANCY.**
Permit Description:	**EQUIPMENT WORK OTHER CONSTRUCTION EQUIPMENT**
Work Class:	
Proposed Use:	OTHER B
Permit Number:	120116294-01-EW OT
Status:	ISSUED
Valuation:	$2,000.00
Contractor Company:	
Contractor Name:	DGC CAPITAL CONTRACT CORP

Date:	**7/13/2009**
Permit Type:	**AL**
Description:	
Permit Description:	**ALTERATION**
Work Class:	
Proposed Use:	
Permit Number:	110129904-01-AL
Status:	ISSUED
Valuation:	$0.00
Contractor Company:	
Contractor Name:	600 BROADWAY PARTNERS, LLP

Date:	**7/13/2009**
Permit Type:	**EW SD**
Description:	
Permit Description:	**EQUIPMENT WORK STAND PIPE**
Work Class:	
Proposed Use:	
Permit Number:	120048484-01-EW SD
Status:	ISSUED
Valuation:	$0.00
Contractor Company:	
Contractor Name:	AGRESSIVE FIRE PROT LLC

ADJOINING PROPERTY FINDINGS

Date: **7/6/2009**
Permit Type: **EQ FN**
Description:

Permit Description: **CONSTRUCTION EQUIPMENT FENCE**
Work Class:
Proposed Use:
Permit Number: 110152771-01-EQ FN
Status: ISSUED
Valuation: $0.00
Contractor Company:
Contractor Name: SCHIMENTI CONSTRUCTION CO, SCHIMENT CONSTRUCTION COMPANY

Date: **7/6/2009**
Permit Type: **EW OT**
Description:

Permit Description: **EQUIPMENT WORK OTHER CONSTRUCTION EQUIPMENT**
Work Class:
Proposed Use:
Permit Number: 110152771-01-EW OT
Status: ISSUED
Valuation: $0.00
Contractor Company:
Contractor Name: SCHIMENTI CONSTRUCTION CO, SCHIMENT CONSTRUCTION COMPANY

Date: **7/6/2009**
Permit Type: **EW OT**
Description:

Permit Description: **EQUIPMENT WORK OTHER CONSTRUCTION EQUIPMENT**
Work Class:
Proposed Use:
Permit Number: 110152771-02-EW OT
Status: ISSUED
Valuation: $0.00
Contractor Company:
Contractor Name: SCHIMENTI CONSTRUCTION CO, SCHIMENT CONSTRUCTION COMPANY

ADJOINING PROPERTY FINDINGS

Date: **6/29/2009**
Permit Type: **EW OT**
Description:

Permit Description: **EQUIPMENT WORK OTHER CONSTRUCTION EQUIPMENT**
Work Class:
Proposed Use:
Permit Number: 110354759-01-EW OT
Status: ISSUED
Valuation: $0.00
Contractor Company:
Contractor Name: SCHIMENTI CONSTRUCTION CO, SCHIMENT CONSTRUCTION COMPANY

Date: **6/29/2009**
Permit Type: **EW MH**
Description:

Permit Description: **EQUIPMENT WORK MECHANICAL/HVAC**
Work Class:
Proposed Use:
Permit Number: 110354759-02-EW MH
Status: ISSUED
Valuation: $0.00
Contractor Company:
Contractor Name: SCHIMENTI CONSTRUCTION CO, SCHIMENT CONSTRUCTION COMPANY

Date: **6/29/2009**
Permit Type: **EW OT**
Description:

Permit Description: **EQUIPMENT WORK OTHER CONSTRUCTION EQUIPMENT**
Work Class:
Proposed Use:
Permit Number: 110354759-03-EW OT
Status: ISSUED
Valuation: $0.00
Contractor Company:
Contractor Name: SCHIMENTI CONSTRUCTION CO, SCHIMENT CONSTRUCTION COMPANY

ADJOINING PROPERTY FINDINGS

Date: **6/17/2009**
Permit Type: **EW OT**
Description:

Permit Description: **EQUIPMENT WORK OTHER CONSTRUCTION EQUIPMENT**
Work Class:
Proposed Use:
Permit Number: 120024945-01-EW OT
Status: ISSUED
Valuation: $0.00
Contractor Company:
Contractor Name: EAGLE SCAFFOLDING SVCS IN, MALATESTA PALADINO, INC

Date: **6/12/2009**
Permit Type: **EQ SH**
Description:

Permit Description: **CONSTRUCTION EQUIPMENT SIDEWALK SHED**
Work Class:
Proposed Use:
Permit Number: 110374773-01-EQ SH
Status: ISSUED
Valuation: $0.00
Contractor Company:
Contractor Name: HARCO CONSULTANTS CORP, A.K. VENTURES INC

Date: **6/5/2009**
Permit Type:
Description:

Permit Description:
Work Class:
Proposed Use:
Permit Number: M293040
Status: CLOSED/CANCELLED
Valuation: $0.00
Contractor Company:
Contractor Name: O.M. ELECTRIC INC.

ADJOINING PROPERTY FINDINGS

Date: **6/4/2009**
Permit Type:
Description:

Permit Description:
Work Class:
Proposed Use:
Permit Number: M292991
Status: ADMINISTRATIVELY CLOSED (MINOR WORK)
Valuation: $0.00
Contractor Company:
Contractor Name: O.M. ELECTRIC INC.

Date: **5/28/2009**
Permit Type: **EQ FN**
Description:

Permit Description: **CONSTRUCTION EQUIPMENT FENCE**
Work Class:
Proposed Use:
Permit Number: 110397552-01-EQ FN
Status: ISSUED
Valuation: $0.00
Contractor Company:
Contractor Name: HARCO CONSULTANTS CORP, A.K. VENTURES INC

Date: **5/22/2009**
Permit Type: **EW SP**
Description:

Permit Description: **EQUIPMENT WORK SPRINKLER**
Work Class:
Proposed Use:
Permit Number: 110353331-01-EW SP
Status: ISSUED
Valuation: $0.00
Contractor Company:
Contractor Name: AGRESSIVE FIRE PROT LLC

ADJOINING PROPERTY FINDINGS

Date:	**5/20/2009**
Permit Type:	**PL**
Description:	**SCOPE OF WORK DOES NOT REQUIRE CHANGE OF USE, EGRESS OR OCCUPANCY. INSTALLATION OF FIRE MAIN.**
Permit Description:	**PLUMBING**
Work Class:	
Proposed Use:	OTHER B
Permit Number:	120037236-01-PL
Status:	ISSUED
Valuation:	$63,000.00
Contractor Company:	
Contractor Name:	J. CAIAZZO P & H CORP, J CAIAZZO P & H CORP, J CAIAZZO PLUMBING & HEAT, J CAIAZZO P & H CORP G C

Date:	**5/11/2009**
Permit Type:	**EW SP**
Description:	
Permit Description:	**EQUIPMENT WORK SPRINKLER**
Work Class:	
Proposed Use:	
Permit Number:	120002647-01-EW SP
Status:	ISSUED
Valuation:	$0.00
Contractor Company:	
Contractor Name:	A & F FIRE PROTECTION CO, ADVANCED AUTO SPR.CO.,INC

ADJOINING PROPERTY FINDINGS

Date:	**4/30/2009**
Permit Type:	**PL**
Description:	
Permit Description:	**PLUMBING**
Work Class:	
Proposed Use:	
Permit Number:	110473416-01-PL
Status:	ISSUED
Valuation:	$0.00
Contractor Company:	
Contractor Name:	J. CAIAZZO P & H CORP, J CAIAZZO P & H CORP, J CAIAZZO PLUMBING & HEAT, J CAIAZZO P & H CORP G C

Date:	**4/29/2009**
Permit Type:	**EQ SH**
Description:	**INSTALLATION OF HEAVY DUTY SIDEWALK SHED A TOTAL OF 95 LF AS PER PLAN AT 600 BROADWAY. WORK SHALL COMPLY WITH 2008 BUILDING CODE CHAPTER 33. NO CHANGE IN USE, EGRESS OR OCCUPANCY.**
Permit Description:	**CONSTRUCTION EQUIPMENT SIDEWALK SHED**
Work Class:	
Proposed Use:	OTHER COM
Permit Number:	120024801-01-EQ SH
Status:	ISSUED
Valuation:	$0.00
Contractor Company:	
Contractor Name:	EVEREST SCAFFOLDING INC

ADJOINING PROPERTY FINDINGS

Date:	**4/15/2009**
Permit Type:	**EQ SF**
Description:	**INSTALLATION OF PIPE SCAFFOLD AS PER DRAWINGS TO ORIGINATE FROM ELEVATOR SHAFT. PIPE SCAFFOLD SHALL COMPLY WITH CHAPTER #33 OF THE 2008 CODE. NO CHANGE IN USE, OCCUPANCY OR EGRESS UNDER THIS APPLICATION.**
Permit Description:	**CONSTRUCTION EQUIPMENT SCAFFOLD**
Work Class:	
Proposed Use:	OTHER COM
Permit Number:	120014876-01-EQ SF
Status:	ISSUED
Valuation:	$0.00
Contractor Company:	
Contractor Name:	JD SCAFFOLD INC

Date:	**4/14/2009**
Permit Type:	
Description:	
Permit Description:	
Work Class:	
Proposed Use:	
Permit Number:	M291329
Status:	CLOSED/CANCELLED
Valuation:	$0.00
Contractor Company:	
Contractor Name:	BOROWIDE ELECT'L CONTR'S

ADJOINING PROPERTY FINDINGS

Date: **4/14/2009**
Permit Type: **SG**
Description:

Permit Description: **SIGN**
Work Class:
Proposed Use:
Permit Number: 110462785-01-SG
Status: ISSUED
Valuation: $0.00
Contractor Company:
Contractor Name: RICHTER & RATNER CONTRACT, NORTH SHORE NEON SIGN CO

Date: **3/27/2009**
Permit Type: **EQ SF**
Description: **INSTALLATION OF TEMPORARY SCAFFOLDING.**

Permit Description: **CONSTRUCTION EQUIPMENT SCAFFOLD**
Work Class:
Proposed Use: OTHER B
Permit Number: 110479633-01-EQ SF
Status: ISSUED
Valuation: $0.00
Contractor Company:
Contractor Name: EAGLE SCAFFOLDING SVCS IN

Date: **3/20/2009**
Permit Type: **EQ SF**
Description:

Permit Description: **CONSTRUCTION EQUIPMENT SCAFFOLD**
Work Class:
Proposed Use:
Permit Number: 110403698-01-EQ SF
Status: ISSUED
Valuation: $0.00
Contractor Company:
Contractor Name: EAGLE SCAFFOLDING SVCS IN, MALATESTA PALADINO, INC

ADJOINING PROPERTY FINDINGS

Date: **3/3/2009**
Permit Type: **SG**
Description:

Permit Description: **SIGN**
Work Class:
Proposed Use:
Permit Number: 110462534-01-SG
Status: ISSUED
Valuation: $0.00
Contractor Company:
Contractor Name: RICHTER & RATNER CONTRACT, NORTH SHORE NEON SIGN CO

Date: **2/27/2009**
Permit Type: **SG**
Description: **ERECT NON-ILLUMINATED DOUBLE FACED ACCESSORY PROJECTING SIGN. NO CHANGE IN USE, EGRESS OR OCCUPANCY.**

Permit Description: **SIGN**
Work Class: SIGN
Proposed Use:
Permit Number: 110462785-01-SG
Status: ASSIGNED TO P/E
Valuation: $1,000.00
Contractor Company:
Contractor Name:

Date: **2/26/2009**
Permit Type: **SG**
Description:

Permit Description: **SIGN**
Work Class:
Proposed Use:
Permit Number: 110451010-01-SG
Status: ISSUED
Valuation: $0.00
Contractor Company:
Contractor Name: RICHTER & RATNER CONTRACT, NORTH SHORE NEON SIGN CO

ADJOINING PROPERTY FINDINGS

Work Class: SIGN
Proposed Use:
Permit Number: 110451010-01-SG
Status: PERMIT-ENTIRE
Valuation: $3,000.00
Contractor Company:
Contractor Name:

Date: **2/26/2009**
Permit Type: **SG**
Description: **ERECT NON-ILLUMINATED ACCESSORY BUSINESS SIGN ON WALL. NO CHANGE IN USE, EGRESS OR OCCUPANCY.**

Permit Description: **SIGN**
Work Class: SIGNS
Proposed Use:
Permit Number: 110462534-01-SG
Status: APPROVED
Valuation: $2,000.00
Contractor Company:
Contractor Name:

Date: **1/20/2009**
Permit Type: **EW OT**
Description: **GNRL CONST.TO REPLACE WINDOW AS PER PLANS FILED**

Permit Description: **EQUIPMENT WORK Other Construction Equipment**
Work Class:
Proposed Use: OTHER COM
Permit Number: 110419725-01-EW OT
Status: ISSUED
Valuation: $300,000.00
Contractor Company:
Contractor Name: H & H BUILDERS INC

ADJOINING PROPERTY FINDINGS

Date: **1/13/2009**
Permit Type: **EW OT**
Description:

Permit Description: **EQUIPMENT WORK Other Construction Equipment**
Work Class:
Proposed Use:
Permit Number: 110115438-01-EW OT
Status: ISSUED
Valuation: $0.00
Contractor Company:
Contractor Name: DGC CAPITAL CONTRACT CORP

Date: **1/2/2009**
Permit Type: **EW OT**
Description:

Permit Description: **EQUIPMENT WORK Other Construction Equipment**
Work Class:
Proposed Use:
Permit Number: 110207614-01-EW OT
Status: ISSUED
Valuation: $0.00
Contractor Company:
Contractor Name: DGC CAPITAL CONTRACT CORP

Date: **1/2/2009**
Permit Type: **EW MH**
Description:

Permit Description: **EQUIPMENT WORK Mechanical/HVAC**
Work Class:
Proposed Use:
Permit Number: 110207614-02-EW MH
Status: ISSUED
Valuation: $0.00
Contractor Company:
Contractor Name: DGC CAPITAL CONTRACT CORP

ADJOINING PROPERTY FINDINGS

Date: **1/2/2009**
Permit Type: **EW OT**
Description:

Permit Description: **EQUIPMENT WORK Other Construction Equipment**
Work Class:
Proposed Use:
Permit Number: 110207614-03-EW OT
Status: ISSUED
Valuation: $0.00
Contractor Company:
Contractor Name: DGC CAPITAL CONTRACT CORP

Date: **12/18/2008**
Permit Type: **EQ SF**
Description: **TO ERECT TEMPORARY SCAFFOLD.**

Permit Description: **CONSTRUCTION EQUIPMENT Scaffold**
Work Class:
Proposed Use: OTHER B
Permit Number: 110403698-01-EQ SF
Status: ISSUED
Valuation: $0.00
Contractor Company:
Contractor Name: EAGLE SCAFFOLDING SVCS IN, MALATESTA PALADINO, INC

Date: **12/10/2008**
Permit Type: **PL**
Description: **ALTER AS PER PLANS**

Permit Description: **PLUMBING**
Work Class:
Proposed Use: OTHER COM
Permit Number: 110403091-01-PL
Status: ISSUED
Valuation: $317,000.00
Contractor Company:
Contractor Name: M&T PLBG AND HTG CO., INC, D&S SPRINKLER SYSTEMS INC

ADJOINING PROPERTY FINDINGS

Date: **12/1/2008**
Permit Type: **EQ FN**
Description:

Permit Description: **CONSTRUCTION EQUIPMENT Fence**
Work Class:
Proposed Use:
Permit Number: 110397552-01-EQ FN
Status: ISSUED
Valuation: $0.00
Contractor Company:
Contractor Name: H & H BUILDERS INC

Date: **11/19/2008**
Permit Type:
Description:

Permit Description:
Work Class:
Proposed Use:
Permit Number: M287189
Status: COMPLETED
Valuation: $0.00
Contractor Company:
Contractor Name: CORPORATE ELEC. GROUP INC

Date: **11/12/2008**
Permit Type:
Description:

Permit Description:
Work Class:
Proposed Use:
Permit Number: M286906
Status: COMPLETED
Valuation: $0.00
Contractor Company:
Contractor Name: O.M. ELECTRIC INC.

ADJOINING PROPERTY FINDINGS

Date:	**11/12/2008**
Permit Type:	**PL**
Description:	**PROPOSED MECHANICAL AND PLUMBING MODIFICATIONS AS PER PLANS FILED HEREWITH NO CHANGE TO USE EGRESS OR OCCUPANCY**
Permit Description:	**PLUMBING**
Work Class:	
Proposed Use:	OTHER
Permit Number:	110354759-02-PL
Status:	ISSUED
Valuation:	$405,000.00
Contractor Company:	
Contractor Name:	DUO PLUMBING & HTG CORP., DUO PLUMBING & HTG CORP. RP, DUE PLUMBING & HEATING CORP

Date:	**11/3/2008**
Permit Type:	
Description:	
Permit Description:	
Work Class:	
Proposed Use:	
Permit Number:	M286555
Status:	COMPLETED
Valuation:	$0.00
Contractor Company:	
Contractor Name:	JAM ELECTRICAL CORP

ADJOINING PROPERTY FINDINGS

Date: **10/30/2008**
Permit Type: **EQ SH**
Description: **ERECTION OF A SIDEWALK SHED TO ENCLOSE SIDEWALK AREA ALONG THE FACE OF THE BUILDING TO ALLOW IT TO REMAIN OPEN FOR AN EXTENDED PERIOD TO PERMIT CON EDISON ACCESS TO THE VAULT.**

Permit Description: **CONSTRUCTION EQUIPMENT SIDEWALK SHED**
Work Class:
Proposed Use: OTHER B
Permit Number: 110374773-01-EQ SH
Status: ISSUED
Valuation: $0.00
Contractor Company:
Contractor Name: HARCO CONSULTANTS CORP, A.K. VENTURES INC

Date: **10/28/2008**
Permit Type:
Description:

Permit Description:
Work Class:
Proposed Use:
Permit Number: M286383
Status: COMPLETED
Valuation: $0.00
Contractor Company:
Contractor Name: CORPORATE ELEC. GROUP INC

Date: **10/24/2008**
Permit Type:
Description:

Permit Description:
Work Class:
Proposed Use:
Permit Number: M286297
Status: ADMINISTRATIVELY CLOSED (MINOR WORK)
Valuation: $0.00
Contractor Company:
Contractor Name: O.M. ELECTRIC INC.

ADJOINING PROPERTY FINDINGS

Date:	**10/24/2008**
Permit Type:	**EW OT**
Description:	**GENERAL CONSTRUCTION CHANGES AS PER PLANS FILED HEREWITH NO CHANGE TO USE EGRE SS OR OCCUPANCY PROPOSED**
Permit Description:	**EQUIPMENT WORK OTHER CONSTRUCTION EQUIPMENT**
Work Class:	
Proposed Use:	OTHER COM
Permit Number:	110354759-01-EW OT
Status:	ISSUED
Valuation:	$900,000.00
Contractor Company:	
Contractor Name:	SCHIMENTI CONSTRUCTION CO, SCHIMENT CONSTRUCTION COMPANY

Date:	**10/24/2008**
Permit Type:	**EW MH**
Description:	**PROPOSED MECHANICAL AND PLUMBING MODIFICATIONS AS PER PLANS FILED HEREWITH NO CHANGE TO USE EGRESS OR OCCUPANCY**
Permit Description:	**EQUIPMENT WORK MECHANICAL/HVAC**
Work Class:	
Proposed Use:	OTHER
Permit Number:	110354759-02-EW MH
Status:	ISSUED
Valuation:	$405,000.00
Contractor Company:	
Contractor Name:	SCHIMENTI CONSTRUCTION CO, SCHIMENT CONSTRUCTION COMPANY

ADJOINING PROPERTY FINDINGS

Date:	**10/24/2008**
Permit Type:	**EW OT**
Description:	**PROPOSED MECHANICAL AND PLUMBING MODIFICATIONS AS PER PLANS FILED HEREWITH NO CHANGE IN USE EGRESS OR OCCUPANCY PROPOSE**
Permit Description:	**EQUIPMENT WORK OTHER CONSTRUCTION EQUIPMENT**
Work Class:	
Proposed Use:	OTHER
Permit Number:	110354759-03-EW OT
Status:	ISSUED
Valuation:	$150,000.00
Contractor Company:	
Contractor Name:	SCHIMENTI CONSTRUCTION CO, SCHIMENT CONSTRUCTION COMPANY

Date:	**10/7/2008**
Permit Type:	
Description:	
Permit Description:	
Work Class:	
Proposed Use:	
Permit Number:	M285720
Status:	COMPLETED
Valuation:	$0.00
Contractor Company:	
Contractor Name:	O.M. ELECTRIC INC.

Date:	**10/2/2008**
Permit Type:	**EW OT**
Description:	**PROPOSED ALTERATION AS PER PLANS HEREWITH FILED.NO CHANGES TO USE, EGRESS OR OCCUPANCY PROPOSED UNDER THIS APPLICATION.**
Permit Description:	**EQUIPMENT WORK OTHER CONSTRUCTION EQUIPMENT**
Work Class:	
Proposed Use:	OTHER COM
Permit Number:	110207614-01-EW OT
Status:	ISSUED
Valuation:	$3,000,000.00
Contractor Company:	
Contractor Name:	DGC CAPITAL CONTRACT CORP

ADJOINING PROPERTY FINDINGS

Date:	**10/2/2008**
Permit Type:	**EW MH**
Description:	**PROPOSED MECHANICAL AND PLUMBING CHANGES AS PER PLANS HEREWITH FILED.NO CHANGE TO USE, EGRESS OR OCCUPANCY PROPOSED UNDER THIS APPLICATION.**
Permit Description:	**EQUIPMENT WORK MECHANICAL/HVAC**
Work Class:	
Proposed Use:	OTHER
Permit Number:	110207614-02-EW MH
Status:	ISSUED
Valuation:	$1,050,000.00
Contractor Company:	
Contractor Name:	DGC CAPITAL CONTRACT CORP

Date:	**10/2/2008**
Permit Type:	**EW OT**
Description:	**PROPOSED STRUCTURAL CHANGES AS PER PLANS HEREWITH FILED.NO CHANGE TO USE, EGRESS OR OCCUPANCY PROPOSED UNDER THIS APPLICATION.**
Permit Description:	**EQUIPMENT WORK OTHER CONSTRUCTION EQUIPMENT**
Work Class:	
Proposed Use:	OTHER
Permit Number:	110207614-03-EW OT
Status:	ISSUED
Valuation:	$300,000.00
Contractor Company:	
Contractor Name:	DGC CAPITAL CONTRACT CORP

ADJOINING PROPERTY FINDINGS

Date: **10/1/2008**
Permit Type:
Description:

Permit Description:
Work Class:
Proposed Use:
Permit Number: M285507
Status: CLOSED/CANCELLED
Valuation: $0.00
Contractor Company:
Contractor Name: E-J ELEC. INSTALLATION CO

Date: **7/30/2008**
Permit Type: **EQ FN**
Description: **DEMOLITION OF INTERIOR FLOORS SUBC, CEL, 1-3 AS PER PLANS, NO CHANGE IN USE, EGRESS, OR OCCUPANCY.**

Permit Description: **CONSTRUCTION EQUIPMENT FENCE**
Work Class:
Proposed Use: OTHER C
Permit Number: 110152771-01-EQ FN
Status: ISSUED
Valuation: $900,000.00
Contractor Company:
Contractor Name: SCHIMENTI CONSTRUCTION CO, SCHIMENT CONSTRUCTION COMPANY

Date: **7/30/2008**
Permit Type: **EW OT**
Description: **DEMOLITION OF INTERIOR FLOORS SUBC, CEL, 1-3 AS PER PLANS, NO CHANGE IN USE, EGRESS, OR OCCUPANCY.**

Permit Description: **EQUIPMENT WORK OTHER CONSTRUCTION EQUIPMENT**
Work Class:
Proposed Use: OTHER C
Permit Number: 110152771-01-EW OT
Status: RE-ISSUED
Valuation: $900,000.00
Contractor Company:
Contractor Name: SCHIMENTI CONSTRUCTION CO, SCHIMENT CONSTRUCTION COMPANY

ADJOINING PROPERTY FINDINGS

Date:	**7/30/2008**
Permit Type:	**EW OT**
Description:	**INTERIOR STRUCTURAL WORK, 1-4, SUBCEL 1,CELL, AS PER PLANS.NO CHANGE IN USE, EGRESS, OR OCCUPANCY.**
Permit Description:	**EQUIPMENT WORK OTHER CONSTRUCTION EQUIPMENT**
Work Class:	
Proposed Use:	OTHER
Permit Number:	110152771-02-EW OT
Status:	ISSUED
Valuation:	$750,000.00
Contractor Company:	
Contractor Name:	SCHIMENTI CONSTRUCTION CO, SCHIMENT CONSTRUCTION COMPANY

Date:	**6/11/2008**
Permit Type:	**EQ SF**
Description:	**ERECT PIPE SCAFFOLD AS PER PLAN AT 600 BROADWAY. DURING REMEDIAL REPAIRS, WORK SHALL COMPLY WITH LL 33/91. NO CHANGE IN USE, EGRESS OR OCCUPANCY.**
Permit Description:	**CONSTRUCTION EQUIPMENT SCAFFOLD**
Work Class:	
Proposed Use:	OTHER COM
Permit Number:	110196154-01-EQ SF
Status:	ISSUED
Valuation:	$0.00
Contractor Company:	
Contractor Name:	EAGLE SCAFFOLDING SVCS IN, MALATESTA PALADINO, INC

ADJOINING PROPERTY FINDINGS

Date:	**5/21/2008**
Permit Type:	**EW OT**
Description:	**INTERIOR STRUCTURAL WORK, 1-4, SUBCEL 1,CELL, AS PER PLANS.NO CHANGE IN USE, EGRESS, OR OCCUPANCY.**
Permit Description:	**EQUIPMENT WORK OTHER CONSTRUCTION EQUIPMENT**
Work Class:	
Proposed Use:	OTHER
Permit Number:	110152771-02-EW OT
Status:	ISSUED
Valuation:	$750,000.00
Contractor Company:	
Contractor Name:	SCHIMENTI CONSTRUCTION CO, SCHIMENT CONSTRUCTION COMPANY

Date:	**5/15/2008**
Permit Type:	**EQ SH**
Description:	**INSTALL SIDEWALK SHED A TOTAL OF 50 L.F AT 600 BROADWAY. DURING REMEDIAL REPAIRS, WORK SHALL COMPLY WITH LL 33/91. NO CHANGE IN USE, EGRESS OR OCCUPANCY.**
Permit Description:	**CONSTRUCTION EQUIPMENT SIDEWALK SHED**
Work Class:	
Proposed Use:	OTHER COM
Permit Number:	110164367-01-EQ SH
Status:	ISSUED
Valuation:	$0.00
Contractor Company:	
Contractor Name:	GORDEN ENVIORNMENTAL & MECHANICA, CARRICK CONTRACTING INC, EAGLE SCAFFOLDING SERVICES INC, EAGLE SCA

ADJOINING PROPERTY FINDINGS

Date:	**5/9/2008**
Permit Type:	**EQ FN**
Description:	**DEMOLITION OF INTERIOR FLOORS SUBC, CEL, 1-3 AS PER PLANS, NO CHANGE IN USE, EGRESS, OR OCCUPANCY.**
Permit Description:	**CONSTRUCTION EQUIPMENT FENCE**
Work Class:	
Proposed Use:	OTHER C
Permit Number:	110152771-01-EQ FN
Status:	ISSUED
Valuation:	$900,000.00
Contractor Company:	
Contractor Name:	SCHIMENTI CONST, SCHIMENTI CONSTRUCTION CO INC, SCHIMENTI CONSTR. CO INC., SCHIMENTI CONSTR. CO, SCH

Date:	**5/9/2008**
Permit Type:	**EW OT**
Description:	**DEMOLITION OF INTERIOR FLOORS SUBC, CEL, 1-3 AS PER PLANS, NO CHANGE IN USE, EGRESS, OR OCCUPANCY.**
Permit Description:	**EQUIPMENT WORK OTHER CONSTRUCTION EQUIPMENT**
Work Class:	
Proposed Use:	OTHER C
Permit Number:	110152771-01-EW OT
Status:	ISSUED
Valuation:	$900,000.00
Contractor Company:	
Contractor Name:	SCHIMENTI CONST, SCHIMENTI CONSTRUCTION CO INC, SCHIMENTI CONSTR. CO INC., SCHIMENTI CONSTR. CO, SCH

ADJOINING PROPERTY FINDINGS

Date: **4/25/2008**
Permit Type:
Description:

Permit Description:
Work Class:
Proposed Use:
Permit Number: M279940
Status: CLOSED/CANCELLED
Valuation: $0.00
Contractor Company:
Contractor Name: E. FITZGERALD ELEC CO INC

Date: **4/24/2008**
Permit Type: **SG**
Description: **BSA DENIAL. ERECT NON-ILLUMINATED PAINTED WALL SIGN. NO CHANGE IN USE, EGRESS OR OCCUPANCY.**

Permit Description: **SIGN**
Work Class: SIGN
Proposed Use:
Permit Number: 104943581-01-SG
Status: ASSIGNED TO P/E
Valuation: $0.00
Contractor Company:
Contractor Name:

ADJOINING PROPERTY FINDINGS

Date:	**4/17/2008**
Permit Type:	**EW OT**
Description:	**PROPOSED INTERIOR DEMOLITION OF 4TH,5TH AND 6TH FLOORS AS PER PLANS HEREWITH FILRD.NO CHANGE TO USE, EGRESS OR OCCUPANCY PROPOSED UNDER THIS APPLICATION.**
Permit Description:	**EQUIPMENT WORK OTHER CONSTRUCTION EQUIPMENT**
Work Class:	
Proposed Use:	OTHER COM
Permit Number:	110115438-01-EW OT
Status:	ISSUED
Valuation:	$40,000.00
Contractor Company:	
Contractor Name:	DGC CAPITAL CONTRACT CORP

Date:	**1/16/2008**
Permit Type:	
Description:	
Permit Description:	
Work Class:	
Proposed Use:	
Permit Number:	M276165
Status:	COMPLETED
Valuation:	$0.00
Contractor Company:	
Contractor Name:	O.M. ELECTRIC INC.

Date:	**11/16/2005**
Permit Type:	**SG**
Description:	
Permit Description:	**SIGN**
Work Class:	
Proposed Use:	
Permit Number:	104235686-01-SG
Status:	ISSUED
Valuation:	$0.00
Contractor Company:	
Contractor Name:	BOLD & BOLT VISUAL, CORP, NEW YORK SIGN CONTRACTORS, SIGNS CAD CORP

ADJOINING PROPERTY FINDINGS

Date:	**9/13/2005**
Permit Type:	**SG**
Description:	**NON ILLUMINATED PAINTED ADVERTISING WALL SIGN-INSIDE PROPERTY LINE W STEVE BY STEVE MADDEN 529 BROADWAY (PICTORIAL) SIZE- 320 SQ FT NOT WITHIN VIEW OF AN ARTERIAL HIGHWAY OR PUBLIC PARK OF 1/2 ACRE OR MORE NO CHANGE TO USE, EGRESS OR OCCUPANCY**
Permit Description:	**SIGN**
Work Class:	SIGN
Proposed Use:	
Permit Number:	104235686-01-SG
Status:	P/E DISAPPROVED
Valuation:	$0.00
Contractor Company:	
Contractor Name:	

Date:	**7/6/2004**
Permit Type:	**PL**
Description:	**REMOVAL OF STANDPIPE WATER TANK, REPLACE SPRINKLER TANK WITH COMBINATION SPRINKLER AND STANDPIPE TANK ON ROOF. NO CHANGE IN USE, EGRESS OR OCCUPANCY UNDE THIS APPLICATION.**
Permit Description:	**PLUMBING**
Work Class:	
Proposed Use:	OTHER
Permit Number:	103556091-01-PL
Status:	ISSUED
Valuation:	$30,000.00
Contractor Company:	
Contractor Name:	HERBERT ROSE INC, AMR MECHANICAL CORP, AMR MECHANICAL INC, UNITED TOWER MAINTENANCE, AMR MECHANICAL

ADJOINING PROPERTY FINDINGS

Date:	**11/26/2003**
Permit Type:	**PL**
Description:	**PROPOSE TO INSTALL NEW HVAC SYSTEM AND PLUMBING FIXTURES IN SUB-CELLAR, CELLAR AND FIRST FLOOR.**
Permit Description:	**PLUMBING**
Work Class:	
Proposed Use:	OTHER
Permit Number:	103523108-02-PL
Status:	ISSUED
Valuation:	$40,000.00
Contractor Company:	
Contractor Name:	DAMON PROPERTIES,LLC

Date:	**7/25/2003**
Permit Type:	**EW OT**
Description:	**PROPOSE TO DEMOLISH AND CONSTRUCT NON-BEARING PARTITIONS AND HUNG CEILING AT SUB-CELLAR, CELLAR AND FIRST FLOOR. NO CHANGE IN USE, OCCUPANCY OR EGRESS.**
Permit Description:	**EQUIPMENT WORK OTHER CONSTRUCTION EQUIPMENT**
Work Class:	
Proposed Use:	OTHER
Permit Number:	103523108-01-EW OT
Status:	ISSUED
Valuation:	$224,000.00
Contractor Company:	
Contractor Name:	D.E.C.A DEVELOPMENT INC

ADJOINING PROPERTY FINDINGS

Date:	**7/25/2003**
Permit Type:	**EW MH**
Description:	**PROPOSE TO INSTALL NEW HVAC SYSTEM AND PLUMBING FIXTURES IN SUB-CELLAR, CELLAR AND FIRST FLOOR.**
Permit Description:	**EQUIPMENT WORK MECHANICAL/HVAC**
Work Class:	
Proposed Use:	OTHER
Permit Number:	103523108-02-EW MH
Status:	ISSUED
Valuation:	$40,000.00
Contractor Company:	
Contractor Name:	D.E.C.A DEVELOPMENT INC

Date:	**4/16/2003**
Permit Type:	**EQ SH**
Description:	
Permit Description:	**CONSTRUCTION EQUIPMENT SIDEWALK SHED**
Work Class:	
Proposed Use:	
Permit Number:	103117182-01-EQ SH
Status:	ISSUED
Valuation:	$0.00
Contractor Company:	
Contractor Name:	REGIONAL SCAFFOLDING & HO

Date:	**11/1/2001**
Permit Type:	
Description:	
Permit Description:	
Work Class:	
Proposed Use:	
Permit Number:	M206038
Status:	COMPLETED
Valuation:	$0.00
Contractor Company:	
Contractor Name:	ASSOCIATED ELEC CONT OF N

ADJOINING PROPERTY FINDINGS

Date: **8/31/1998**
Permit Type:
Description:

Permit Description:
Work Class:
Proposed Use:
Permit Number: M170186
Status: COMPLETED
Valuation: $0.00
Contractor Company:
Contractor Name: ROBERT S. COVELLO

Date: **8/24/1995**
Permit Type:
Description:

Permit Description:
Work Class:
Proposed Use:
Permit Number: M135193
Status: COMPLETED
Valuation: $0.00
Contractor Company:
Contractor Name: MUTUAL ELECTRIC CORP.

Date: **11/15/1994**
Permit Type:
Description:

Permit Description:
Work Class:
Proposed Use:
Permit Number: M125494
Status: COMPLETED
Valuation: $0.00
Contractor Company:
Contractor Name: ROTHSTEIN & HOFFMAN ELEC.

ADJOINING PROPERTY FINDINGS

Date: **6/27/1994**
Permit Type:
Description:

Permit Description:
Work Class:
Proposed Use:
Permit Number: M120822
Status: COMPLETED
Valuation: $0.00
Contractor Company:
Contractor Name: ROTHSTEIN & HOFFMAN ELEC.

Date: **1/16/1991**
Permit Type:
Description:

Permit Description:
Work Class:
Proposed Use:
Permit Number: R027152
Status: COMPLETED
Valuation: $0.00
Contractor Company:
Contractor Name: PETER C. FOLINO

Date: **9/28/1990**
Permit Type:
Description:

Permit Description:
Work Class:
Proposed Use:
Permit Number: M073324
Status: CLOSED/CANCELLED
Valuation: $0.00
Contractor Company:
Contractor Name: K. C. ELECTRIC, INC.

ADJOINING PROPERTY FINDINGS

Date: **9/18/1990**
Permit Type:
Description:

Permit Description:
Work Class:
Proposed Use:
Permit Number: M072798
Status: COMPLETED
Valuation: $0.00
Contractor Company:
Contractor Name: K. C. ELECTRIC, INC.

Date: **6/14/1989**
Permit Type:
Description:

Permit Description:
Work Class:
Proposed Use:
Permit Number: M053622
Status: CLOSED/CANCELLED
Valuation: $0.00
Contractor Company:
Contractor Name: 280 E198 ST.DBA KING ELEC

Date: **3/29/1989**
Permit Type:
Description:

Permit Description:
Work Class:
Proposed Use:
Permit Number: M050254
Status: COMPLETED
Valuation: $0.00
Contractor Company:
Contractor Name: WARREN ELECTRIC CO.

ADJOINING PROPERTY FINDINGS

Date: **1/25/1989**
Permit Type:
Description:

Permit Description:
Work Class:
Proposed Use:
Permit Number: M047674
Status: COMPLETED
Valuation: $0.00
Contractor Company:
Contractor Name: WARREN ELECTRIC CO.

Date: **5/15/1985**
Permit Type:
Description:

Permit Description:
Work Class:
Proposed Use:
Permit Number: S00131
Status: COMPLETED
Valuation: $0.00
Contractor Company:
Contractor Name: BORNA & SONS, INC.

Date: **3/28/1985**
Permit Type:
Description:

Permit Description:
Work Class:
Proposed Use:
Permit Number: 027631
Status: COMPLETED
Valuation: $0.00
Contractor Company:
Contractor Name: JOSEPH WEINSTEIN ELECTRIC

ADJOINING PROPERTY FINDINGS

610 BROADWAY

Date: **4/2/2012**
Permit Type: **EW OT**
Description:

Permit Description: **EQUIPMENT WORK OTHER CONSTRUCTION EQUIPMENT**
Work Class:
Proposed Use:
Permit Number: 120258032-02-EW OT
Status: ISSUED
Valuation: $0.00
Contractor Company:
Contractor Name: ARAGON LLC

Date: **4/2/2012**
Permit Type: **EW MH**
Description:

Permit Description: **EQUIPMENT WORK MECHANICAL/HVAC**
Work Class:
Proposed Use:
Permit Number: 120258032-03-EW MH
Status: ISSUED
Valuation: $0.00
Contractor Company:
Contractor Name: ARAGON LLC

Date: **3/30/2012**
Permit Type: **EW OT**
Description:

Permit Description: **EQUIPMENT WORK OTHER CONSTRUCTION EQUIPMENT**
Work Class:
Proposed Use:
Permit Number: 120258032-01-EW OT
Status: ISSUED
Valuation: $0.00
Contractor Company:
Contractor Name: ARAGON LLC

ADJOINING PROPERTY FINDINGS

Date: **11/15/2011**
Permit Type: **EW SP**
Description:

Permit Description: **EQUIPMENT WORK SPRINKLER**
Work Class:
Proposed Use:
Permit Number: 120258041-01-EW SP
Status: ISSUED
Valuation: $0.00
Contractor Company:
Contractor Name: S. TIEGER PLBG. CO., INC

Date: **12/3/2010**
Permit Type: **EW OT**
Description:

Permit Description: **EQUIPMENT WORK OTHER CONSTRUCTION EQUIPMENT**
Work Class:
Proposed Use:
Permit Number: 120258032-01-EW OT
Status: ISSUED
Valuation: $0.00
Contractor Company:
Contractor Name: ARAGON LLC

Date: **12/3/2010**
Permit Type: **EW OT**
Description:

Permit Description: **EQUIPMENT WORK OTHER CONSTRUCTION EQUIPMENT**
Work Class:
Proposed Use:
Permit Number: 120258032-02-EW OT
Status: ISSUED
Valuation: $0.00
Contractor Company:
Contractor Name: ARAGON LLC

ADJOINING PROPERTY FINDINGS

Date: **12/3/2010**
Permit Type: **EW MH**
Description:

Permit Description: **EQUIPMENT WORK MECHANICAL/HVAC**
Work Class:
Proposed Use:
Permit Number: 120258032-03-EW MH
Status: ISSUED
Valuation: $0.00
Contractor Company:
Contractor Name: ARAGON LLC

Date: **11/23/2010**
Permit Type: **EW OT**
Description: **GENERAL CONSTRUCTION TO MAINTAIN CONCRETE SURFACES THROUGH PATCHING AND FILLIN G AS NEEDED AS INDICATED ON PLANS. NO CHANGE IN USE, EGRESS OR OCCUPANCY.**

Permit Description: **EQUIPMENT WORK OTHER CONSTRUCTION EQUIPMENT**
Work Class:
Proposed Use: OTHER E
Permit Number: 120421025-01-EW OT
Status: ISSUED
Valuation: $40,000.00
Contractor Company:
Contractor Name: CONCORD RESTORATION INC

Date: **3/1/2010**
Permit Type: **PL**
Description:

Permit Description: **PLUMBING**
Work Class:
Proposed Use:
Permit Number: 120258032-03-PL
Status: ISSUED
Valuation: $0.00
Contractor Company:
Contractor Name: GREGG NY PLUMBING, INC, COPPER MECHANICAL, INC, GREGG NY PLUMBING

ADJOINING PROPERTY FINDINGS

Date: **2/22/2010**
Permit Type: **EW OT**
Description:

Permit Description: **EQUIPMENT WORK OTHER CONSTRUCTION EQUIPMENT**
Work Class:
Proposed Use:
Permit Number: 120258032-01-EW OT
Status: ISSUED
Valuation: $0.00
Contractor Company:
Contractor Name: ARAGON LLC

Date: **2/22/2010**
Permit Type: **EW OT**
Description:

Permit Description: **EQUIPMENT WORK OTHER CONSTRUCTION EQUIPMENT**
Work Class:
Proposed Use:
Permit Number: 120258032-02-EW OT
Status: ISSUED
Valuation: $0.00
Contractor Company:
Contractor Name: ARAGON LLC

Date: **2/22/2010**
Permit Type: **EW MH**
Description:

Permit Description: **EQUIPMENT WORK MECHANICAL/HVAC**
Work Class:
Proposed Use:
Permit Number: 120258032-03-EW MH
Status: ISSUED
Valuation: $0.00
Contractor Company:
Contractor Name: ARAGON LLC

ADJOINING PROPERTY FINDINGS

Date: **1/27/2010**
Permit Type:
Description:

Permit Description:
Work Class:
Proposed Use:
Permit Number: M299517
Status: AWAITING INSPECTION REQUEST
Valuation: $0.00
Contractor Company:
Contractor Name: ELECTRICAL DESIGN MNGT LL

Date: **1/19/2010**
Permit Type: **PL**
Description:

Permit Description: **PLUMBING**
Work Class:
Proposed Use:
Permit Number: 120215640-02-PL
Status: ISSUED
Valuation: $0.00
Contractor Company:
Contractor Name: GREGG NY PLUMBING, INC, COPPER MECHANICAL, INC, GREGG NY PLUMBING

Date: **1/6/2010**
Permit Type:
Description:

Permit Description:
Work Class:
Proposed Use:
Permit Number: M298997
Status: COMPLETED
Valuation: $0.00
Contractor Company:
Contractor Name: ELECTRICAL DESIGN MNGT LL

ADJOINING PROPERTY FINDINGS

Date:	**12/29/2009**
Permit Type:	**EW OT**
Description:	**INTERIOR DEMO AND INSTALLATION OF PARTITIONS ON 4TH FLOOR AS PER PLANS FILED HEREWITH. NO CHANGE IN**
Permit Description:	**EQUIPMENT WORK OTHER CONSTRUCTION EQUIPMENT**
Work Class:	
Proposed Use:	OTHER E
Permit Number:	120215640-01-EW OT
Status:	ISSUED
Valuation:	$210,000.00
Contractor Company:	
Contractor Name:	ARAGON LLC

Date:	**12/29/2009**
Permit Type:	**EW MH**
Description:	**MODIFICATION OF DUCTWORK, NEW DIFFUSERS AND PLUMBING FIXTURES AS PER PLANS FILED HEREWITH. NO CHANG**
Permit Description:	**EQUIPMENT WORK MECHANICAL/HVAC**
Work Class:	
Proposed Use:	OTHER
Permit Number:	120215640-02-EW MH
Status:	ISSUED
Valuation:	$32,000.00
Contractor Company:	
Contractor Name:	ARAGON LLC

Date:	**4/8/2009**
Permit Type:	
Description:	
Permit Description:	
Work Class:	
Proposed Use:	
Permit Number:	M291216
Status:	COMPLETED
Valuation:	$0.00
Contractor Company:	
Contractor Name:	NJS ELEC'L SERVICES CORP.

ADJOINING PROPERTY FINDINGS

Date:	**3/20/2009**
Permit Type:	**EW SP**
Description:	**MODIFICATIONS TO EXISTING DUCTWORK ON PART OF THE 3RD FLOOR AND RELOCATE/ INSTALL SPRINKLER HEADS. NO CHANGE IN USE, EGRESS OR OCCUPANCY.**
Permit Description:	**EQUIPMENT WORK SPRINKLER**
Work Class:	
Proposed Use:	OTHER
Permit Number:	110473327-02-EW SP
Status:	ISSUED
Valuation:	$8,000.00
Contractor Company:	
Contractor Name:	INTERSTATE FIRE PROT. INC

Date:	**3/10/2009**
Permit Type:	**EW OT**
Description:	**MODIFICATION OF INTERIOR PARTITIONS ON THE 3RD FLOOR. NO CHANGE IN USE, EGRESS OR OCCUPANCY.**
Permit Description:	**EQUIPMENT WORK OTHER CONSTRUCTION EQUIPMENT**
Work Class:	
Proposed Use:	OTHER E
Permit Number:	110473327-01-EW OT
Status:	ISSUED
Valuation:	$152,000.00
Contractor Company:	
Contractor Name:	SHAWMUT WOODWORKING & SUP

ADJOINING PROPERTY FINDINGS

Date:	**3/10/2009**
Permit Type:	**EW MH**
Description:	**MODIFICATIONS TO EXISTING DUCTWORK ON PART OF THE 3RD FLOOR AND RELOCATE/ INSTALL SPRINKLER HEADS. NO CHANGE IN USE, EGRESS OR OCCUPANCY.**
Permit Description:	**EQUIPMENT WORK MECHANICAL/HVAC**
Work Class:	
Proposed Use:	OTHER
Permit Number:	110473327-02-EW MH
Status:	ISSUED
Valuation:	$8,000.00
Contractor Company:	
Contractor Name:	SHAWMUT WOODWORKING & SUP

Date:	**1/13/2009**
Permit Type:	**EW OT**
Description:	**DEMOLITION OF INTERIOR PARTITIONS ON PART OF THE 5TH FLOOR AS PER PLANS FILED HEREWITH. NO CHANGE IN USE, EGRESS, OR OCCUPANCY.**
Permit Description:	**EQUIPMENT WORK Other Construction Equipment**
Work Class:	
Proposed Use:	OTHER E
Permit Number:	110413703-01-EW OT
Status:	ISSUED
Valuation:	$30,000.00
Contractor Company:	
Contractor Name:	ARAGON LLC

ADJOINING PROPERTY FINDINGS

Date: **2/29/2008**
Permit Type:
Description:

Permit Description:
Work Class:
Proposed Use:
Permit Number: M277711
Status: COMPLETED
Valuation: $0.00
Contractor Company:
Contractor Name: CLEAR CHANNEL OUTDOOR,

Date: **2/27/2008**
Permit Type: **SG**
Description:

Permit Description: **SIGN**
Work Class:
Proposed Use:
Permit Number: 104939970-01-SG
Status: ISSUED
Valuation: $0.00
Contractor Company:
Contractor Name: CC SIGN & RIGGING

Work Class: SG
Proposed Use:
Permit Number: 104939970-01-SG
Status: PERMIT-ENTIRE
Valuation: $0.00
Contractor Company:
Contractor Name:

ADJOINING PROPERTY FINDINGS

Date: **2/27/2008**
Permit Type: **SG**
Description:

Permit Description: **SIGN**
Work Class:
Proposed Use:
Permit Number: 104939989-01-SG
Status: ISSUED
Valuation: $0.00
Contractor Company:
Contractor Name: CC SIGN & RIGGING

Work Class: SG
Proposed Use:
Permit Number: 104939989-01-SG
Status: PERMIT-ENTIRE
Valuation: $0.00
Contractor Company:
Contractor Name:

Date: **2/27/2008**
Permit Type: **SG**
Description:

Permit Description: **SIGN**
Work Class:
Proposed Use:
Permit Number: 104939998-01-SG
Status: ISSUED
Valuation: $0.00
Contractor Company:
Contractor Name: CC SIGN & RIGGING

ADJOINING PROPERTY FINDINGS

Work Class: SG
Proposed Use:
Permit Number: 104939998-01-SG
Status: PERMIT-ENTIRE
Valuation: $0.00
Contractor Company:
Contractor Name:

Date: **10/29/2007**
Permit Type: **EW MH**
Description: **Mechanical work on the 5th floor as per plans filed herewith. No change in use, egress or occupancy.**

Permit Description: **EQUIPMENT WORK MECHANICAL/HVAC**
Work Class:
Proposed Use: OTHER
Permit Number: 104867814-01-EW MH
Status: ISSUED
Valuation: $5,000.00
Contractor Company:
Contractor Name: OHAYON &DESARNO ASSOCIATES, OHAYON DESARNO ASSOC., O&D ASSOCIATES, O&D ASSOCIATES LLC, OHAYON & DESA

Date: **8/7/2007**
Permit Type: **EW OT**
Description: **Interior partitions on the 6th floor as per plans filed herewith. Application filed in conjunction with Alt. 1 #103219018. No change in use, egress or occupancy.**

Permit Description: **EQUIPMENT WORK OTHER CONSTRUCTION EQUIPMENT**
Work Class:
Proposed Use: OTHER
Permit Number: 104856826-01-EW OT
Status: ISSUED
Valuation: $10,000.00
Contractor Company:
Contractor Name: OHAYON &DESARNO ASSOCIATES, OHAYON DESARNO ASSOC., O&D ASSOCIATES, O&D ASSOCIATES LLC, OHAYON & DESA

ADJOINING PROPERTY FINDINGS

Date:	**8/2/2007**
Permit Type:	**EW OT**
Description:	**Interior partitions on the 5th floor as per plans filed herewith. Application filed in conjunction with Alt. 1 #103219018. No change in use, egress or occupancy.**
Permit Description:	**EQUIPMENT WORK OTHER CONSTRUCTION EQUIPMENT**
Work Class:	
Proposed Use:	OTHER
Permit Number:	104852964-01-EW OT
Status:	ISSUED
Valuation:	$15,000.00
Contractor Company:	
Contractor Name:	OHAYON &DESARNO ASSOCIATES, OHAYON DESARNO ASSOC., O&D ASSOCIATES, O&D ASSOCIATES LLC, OHAYON & DESA

Date:	**7/19/2007**
Permit Type:	
Description:	
Permit Description:	
Work Class:	
Proposed Use:	
Permit Number:	M269767
Status:	COMPLETED
Valuation:	$0.00
Contractor Company:	
Contractor Name:	ROBERT B. SAMUELS, INC.

ADJOINING PROPERTY FINDINGS

Date:	**5/25/2007**
Permit Type:	**EW SP**
Description:	**Modification of Sprinkler on the 5th floor tenant as per plans filed herewith. Application filed in conjunction wth Alt. 1# 103219018. No change in use, egress or occupancy.**
Permit Description:	**EQUIPMENT WORK SPRINKLER**
Work Class:	
Proposed Use:	OTHER
Permit Number:	104745607-01-EW SP
Status:	ISSUED
Valuation:	$10,000.00
Contractor Company:	
Contractor Name:	ABCO PEERLESS SPRINKLER CORP, ABCO PEERKESS SPRINK., CIRO, ABCO PEERLESS SPRINL. CORP, ABCO PEERLES

Date:	**5/1/2007**
Permit Type:	**EW OT**
Description:	**Interior demo and insallation of partitions on the 5th floor as per plans filed herewith. Application filed in conjunction with Alt. 1# 103219018. No change in use, egress or occupancy.**
Permit Description:	**EQUIPMENT WORK OTHER CONSTRUCTION EQUIPMENT**
Work Class:	
Proposed Use:	OTHER
Permit Number:	104751831-01-EW OT
Status:	ISSUED
Valuation:	$15,000.00
Contractor Company:	
Contractor Name:	JOHN GALLIN AND SONS, INC

ADJOINING PROPERTY FINDINGS

Date:	**5/1/2007**
Permit Type:	**EW MH**
Description:	**Modificaiton of ductwork on the 5th floor as per plans filed herewith. Application filed in conjunction with Alt. 1# 103219018. No change in use, egress or occupancy.**
Permit Description:	**EQUIPMENT WORK MECHANICAL/HVAC**
Work Class:	
Proposed Use:	OTHER
Permit Number:	104751831-02-EW MH
Status:	ISSUED
Valuation:	$21,000.00
Contractor Company:	
Contractor Name:	JOHN GALLIN AND SONS, INC

Date:	**5/23/2006**
Permit Type:	**EW SP**
Description:	**Modification of Sprinkler on the 5th floor tenant as per plans filed herewith. No change in use, egress or occupancy.**
Permit Description:	**EQUIPMENT WORK SPRINKLER**
Work Class:	
Proposed Use:	OTHER
Permit Number:	104329086-01-EW SP
Status:	ISSUED
Valuation:	$44,000.00
Contractor Company:	
Contractor Name:	RCI PLUMBING CORP, RELIABLE PLBG & HTG CORP

ADJOINING PROPERTY FINDINGS

Date:	**5/23/2006**
Permit Type:	**PL**
Description:	**Mechanical and Plumbing work on the 5th floor tenant as per plans filed herewith. No change in use, egress or occupancy.**
Permit Description:	**PLUMBING**
Work Class:	
Proposed Use:	OTHER
Permit Number:	104336121-01-PL
Status:	ISSUED
Valuation:	$281,000.00
Contractor Company:	
Contractor Name:	RCI PLUMBING CORP, RELIABLE PLBG & HTG CORP

Date:	**2/1/2006**
Permit Type:	
Description:	
Permit Description:	
Work Class:	
Proposed Use:	
Permit Number:	M252719
Status:	COMPLETED
Valuation:	$0.00
Contractor Company:	
Contractor Name:	FALCON ELEC'L CONTR'G COR

ADJOINING PROPERTY FINDINGS

Date:	**1/25/2006**
Permit Type:	**EW MH**
Description:	**Mechanical and Plumbing work on the 5th floor tenant as per plans filed herewith. No change in use, egress or occupancy.**
Permit Description:	**EQUIPMENT WORK MECHANICAL/HVAC**
Work Class:	
Proposed Use:	OTHER
Permit Number:	104336121-01-EW MH
Status:	ISSUED
Valuation:	$281,000.00
Contractor Company:	
Contractor Name:	OHAYON &DESARNO ASSOCIATES, OHAYON DESARNO ASSOC., O&D ASSOCIATES, O&D ASSOCIATES LLC, OHAYON & DESA

Date:	**1/23/2006**
Permit Type:	**SG**
Description:	
Permit Description:	**SIGN**
Work Class:	
Proposed Use:	
Permit Number:	104290679-01-SG
Status:	ISSUED
Valuation:	$0.00
Contractor Company:	
Contractor Name:	NATIONAL MAINTENANCE INC

Date:	**1/23/2006**
Permit Type:	**SG**
Description:	
Permit Description:	**SIGN**
Work Class:	
Proposed Use:	
Permit Number:	104290688-01-SG
Status:	ISSUED
Valuation:	$0.00
Contractor Company:	
Contractor Name:	NATIONAL MAINTENANCE INC

ADJOINING PROPERTY FINDINGS

Date:	**1/23/2006**
Permit Type:	**SG**
Description:	
Permit Description:	**SIGN**
Work Class:	
Proposed Use:	
Permit Number:	104290697-01-SG
Status:	ISSUED
Valuation:	$0.00
Contractor Company:	
Contractor Name:	NATIONAL MAINTENANCE INC

Date:	**1/20/2006**
Permit Type:	**EW SD**
Description:	**Modification of Sprinkler for tenant buildout for Adidas on the 3rd floor as per plans filed herewith. No change in use, egress or occupancy.**
Permit Description:	**EQUIPMENT WORK STAND PIPE**
Work Class:	
Proposed Use:	OTHER
Permit Number:	104176632-01-EW SD
Status:	ISSUED
Valuation:	$100,000.00
Contractor Company:	
Contractor Name:	FIVE BORO ASSOC. INC., FIVE BORO ASC., FIVE BORO ASSOCIATES INC, FIVE BORO ASSOCIATES, FIVE BORO ASS

ADJOINING PROPERTY FINDINGS

Date:	**1/18/2006**
Permit Type:	**EW OT**
Description:	**Interior partition work on the 5th floor tenant as per plans filed herewith. Application filed in conjunction with Alt. 1 # 103219018. No change in use, egress or occupancy.**
Permit Description:	**EQUIPMENT WORK OTHER CONSTRUCTION EQUIPMENT**
Work Class:	
Proposed Use:	OTHER
Permit Number:	104329736-01-EW OT
Status:	ISSUED
Valuation:	$495,000.00
Contractor Company:	
Contractor Name:	OHAYON &DESARNO ASSOCIATES, OHAYON DESARNO ASSOC., O&D ASSOCIATES, O&D ASSOCIATES LLC, OHAYON & DESA

Date:	**12/1/2005**
Permit Type:	**EW MH**
Description:	**Mechanical and Plumbing work on the 6th floor tenant as per plans filed herewith. No change in use, egress or occupancy.**
Permit Description:	**EQUIPMENT WORK MECHANICAL/HVAC**
Work Class:	
Proposed Use:	OTHER
Permit Number:	104174475-01-EW MH
Status:	ISSUED
Valuation:	$68,000.00
Contractor Company:	
Contractor Name:	OHAYON &DESARNO ASSOCIATES, OHAYON DESARNO ASSOC., O&D ASSOCIATES, O&D ASSOCIATES LLC, OHAYON & DESA

ADJOINING PROPERTY FINDINGS

Date:	**12/1/2005**
Permit Type:	**EW OT**
Description:	**Interior partition work on the 6th floor tenant as per plans filed herewith. Application filed in conjunction with Alt 1 # 103219018. No change in use, egress or occupancy.**
Permit Description:	**EQUIPMENT WORK OTHER CONSTRUCTION EQUIPMENT**
Work Class:	
Proposed Use:	OTHER
Permit Number:	104181788-01-EW OT
Status:	ISSUED
Valuation:	$500,000.00
Contractor Company:	
Contractor Name:	OHAYON &DESARNO ASSOCIATES, OHAYON DESARNO ASSOC., O&D ASSOCIATES, O&D ASSOCIATES LLC, OHAYON & DESA

Date:	**12/1/2005**
Permit Type:	**EW SP**
Description:	**Modification of Sprinkler for tenant Frederic Fekkai on the 4th floor as per plans filed herewith. No change in use, egress or occupancy.**
Permit Description:	**EQUIPMENT WORK SPRINKLER**
Work Class:	
Proposed Use:	OTHER
Permit Number:	104241955-01-EW SP
Status:	ISSUED
Valuation:	$76,000.00
Contractor Company:	
Contractor Name:	ISLAND FIRE SPRKLR-NYC LL

ADJOINING PROPERTY FINDINGS

Date:	**11/30/2005**
Permit Type:	**SG**
Description:	**ERECT ILLUNINATED ACCESSORY BUSSINES SIGN ON WALL NOT WITHIN VIEW /200 F T**
Permit Description:	**SIGN**
Work Class:	SIGN
Proposed Use:	
Permit Number:	104290679-01-SG
Status:	P/E DISAPPROVED
Valuation:	$0.00
Contractor Company:	
Contractor Name:	

Date:	**11/30/2005**
Permit Type:	**SG**
Description:	**Erect illuminated accessory business sign on wal - Not within view/200 ft of arterial hgwy or public park of 1/2 acre or more - No change in use, egress or occupancy**
Permit Description:	**SIGN**
Work Class:	SIGN
Proposed Use:	
Permit Number:	104290688-01-SG
Status:	P/E DISAPPROVED
Valuation:	$0.00
Contractor Company:	
Contractor Name:	

ADJOINING PROPERTY FINDINGS

Date:	**11/30/2005**
Permit Type:	**SG**
Description:	**Erect in-direct illuminated accessory business sign on wall - Not within view/200 ft of arterial hgwy or public park of 1/2 acre or more - No change in use, egress or occupancy**
Permit Description:	**SIGN**
Work Class:	SIGN
Proposed Use:	
Permit Number:	104290697-01-SG
Status:	P/E DISAPPROVED
Valuation:	$0.00
Contractor Company:	
Contractor Name:	

Date:	**11/10/2005**
Permit Type:	
Description:	
Permit Description:	
Work Class:	
Proposed Use:	
Permit Number:	M250577
Status:	COMPLETED
Valuation:	$0.00
Contractor Company:	
Contractor Name:	ROBERT B. SAMUELS, INC.

ADJOINING PROPERTY FINDINGS

Date:	**11/7/2005**
Permit Type:	**PL**
Description:	**Mechanical work for tenant buildout for Frederic Fekkai on the 4th floor as per plans filed herewith. No change in use, egress or occupancy.**
Permit Description:	**PLUMBING**
Work Class:	
Proposed Use:	OTHER
Permit Number:	104241964-02-PL
Status:	ISSUED
Valuation:	$263,000.00
Contractor Company:	
Contractor Name:	PAR PLUMB CO INC, PAR PLUMB CO INC., LAWRENCE J LEVINE, PAR PLBG CO INC, PAR PLUMBING CO INC, PAR PL

Date:	**9/30/2005**
Permit Type:	**EW OT**
Description:	**Tenant buildout for Frederic Fekkai space on the 4th floor as per plans filed herewith. No change in use, egress or occupancy.**
Permit Description:	**EQUIPMENT WORK OTHER CONSTRUCTION EQUIPMENT**
Work Class:	
Proposed Use:	OTHER
Permit Number:	104241964-01-EW OT
Status:	ISSUED
Valuation:	$415,000.00
Contractor Company:	
Contractor Name:	JAMES G. KENNEDY CO,. INC, JAMES G. KENNEDY & CO. INC.

ADJOINING PROPERTY FINDINGS

Date:	**9/30/2005**
Permit Type:	**EW MH**
Description:	**Mechanical work for tenant buildout for Frederic Fekkai on the 4th floor as per plans filed herewith. No change in use, egress or occupancy.**
Permit Description:	**EQUIPMENT WORK MECHANICAL/HVAC**
Work Class:	
Proposed Use:	OTHER
Permit Number:	104241964-02-EW MH
Status:	ISSUED
Valuation:	$263,000.00
Contractor Company:	
Contractor Name:	JAMES G. KENNEDY CO,. INC, JAMES G. KENNEDY & CO. INC.

Date:	**9/16/2005**
Permit Type:	**EW SP**
Description:	**Modification of Sprinkler for tenant buildout for Adidas on the 3rd floor as per plans filed herewith. No change in use, egress or occupancy.**
Permit Description:	**EQUIPMENT WORK SPRINKLER**
Work Class:	
Proposed Use:	OTHER
Permit Number:	104176632-01-EW SP
Status:	ISSUED
Valuation:	$100,000.00
Contractor Company:	
Contractor Name:	FIVE BORO ASSOC. INC., FIVE BORO ASC., FIVE BORO ASSOCIATES INC, FIVE BORO ASSOCIATES, FIVE BORO ASS

ADJOINING PROPERTY FINDINGS

Date: **9/7/2005**
Permit Type:
Description:

Permit Description:
Work Class:
Proposed Use:
Permit Number: M248773
Status: COMPLETED
Valuation: $0.00
Contractor Company:
Contractor Name: MICHAEL MAZZEO ELECT. COR

Date: **9/2/2005**
Permit Type: **PL**
Description: **Mechanical work for tenant buildout for Adidas space on the 3rd floor as per plans filed herewith. No change in use, egress or occupancy.**

Permit Description: **PLUMBING**
Work Class:
Proposed Use: OTHER
Permit Number: 104172477-02-PL
Status: ISSUED
Valuation: $175,000.00
Contractor Company:
Contractor Name: DAMON PROPERTIES,LLC

Date: **8/31/2005**
Permit Type:
Description:

Permit Description:
Work Class:
Proposed Use:
Permit Number: M248578
Status: COMPLETED
Valuation: $0.00
Contractor Company:
Contractor Name: ELEMCO TESTING CO INC DBA

ADJOINING PROPERTY FINDINGS

Date: **8/31/2005**
Permit Type:
Description:

Permit Description:
Work Class:
Proposed Use:
Permit Number: M248579
Status: COMPLETED
Valuation: $0.00
Contractor Company:
Contractor Name: ELEMCO TESTING CO INC DBA

Date: **8/31/2005**
Permit Type:
Description:

Permit Description:
Work Class:
Proposed Use:
Permit Number: M248580
Status: COMPLETED
Valuation: $0.00
Contractor Company:
Contractor Name: ELEMCO TESTING CO INC DBA

Date: **8/31/2005**
Permit Type: **AL**
Description:

Permit Description: **ALTERATION**
Work Class:
Proposed Use:
Permit Number: 103219018-01-AL
Status: ISSUED
Valuation: $0.00
Contractor Company:
Contractor Name: MCGRAW HUDSON CONST. CORP

ADJOINING PROPERTY FINDINGS

Date:	**8/29/2005**
Permit Type:	**PL**
Description:	**Mechanical and Plumbing work on the 6th floor tenant as per plans filed herewith. No change in use, egress or occupancy.**
Permit Description:	**PLUMBING**
Work Class:	
Proposed Use:	OTHER
Permit Number:	104174475-01-PL
Status:	ISSUED
Valuation:	$68,000.00
Contractor Company:	
Contractor Name:	RCI PLUMBING CORP, RELIABLE PLBG & HTG CORP

Date:	**8/29/2005**
Permit Type:	**EW SP**
Description:	**Modification of Sprinkler on the 6th floor tenant as per plans filed herewith. No change in use, egress or occupancy.**
Permit Description:	**EQUIPMENT WORK SPRINKLER**
Work Class:	
Proposed Use:	OTHER
Permit Number:	104174484-01-EW SP
Status:	ISSUED
Valuation:	$25,000.00
Contractor Company:	
Contractor Name:	RCI PLUMBING CORP, RELIABLE PLBG & HTG CORP

Date:	**8/9/2005**
Permit Type:	
Description:	
Permit Description:	
Work Class:	
Proposed Use:	
Permit Number:	M247920
Status:	COMPLETED
Valuation:	$0.00
Contractor Company:	
Contractor Name:	POTENZA ELEC'L CORP

ADJOINING PROPERTY FINDINGS

Date:	**8/9/2005**
Permit Type:	**EW MH**
Description:	**Mechanical and Plumbing work on the 6th floor tenant as per plans filed herewith. No change in use, egress or occupancy.**
Permit Description:	**EQUIPMENT WORK MECHANICAL/HVAC**
Work Class:	
Proposed Use:	OTHER
Permit Number:	104174475-01-EW MH
Status:	ISSUED
Valuation:	$68,000.00
Contractor Company:	
Contractor Name:	OHAYON &DESARNO ASSOCIATES, OHAYON DESARNO ASSOC., O&D ASSOCIATES, O&D ASSOCIATES LLC, OHAYON & DESA

Date:	**8/2/2005**
Permit Type:	**EW OT**
Description:	**Interior partition work on the 6th floor tenant as per plans filed herewith. Application filed in conjunction with Alt 1 # 103219018. No change in use, egress or occupancy.**
Permit Description:	**EQUIPMENT WORK OTHER CONSTRUCTION EQUIPMENT**
Work Class:	
Proposed Use:	OTHER
Permit Number:	104181788-01-EW OT
Status:	ISSUED
Valuation:	$500,000.00
Contractor Company:	
Contractor Name:	OHAYON &DESARNO ASSOCIATES, OHAYON DESARNO ASSOC., O&D ASSOCIATES, O&D ASSOCIATES LLC, OHAYON & DESA

ADJOINING PROPERTY FINDINGS

Date:	**7/27/2005**
Permit Type:	
Description:	
Permit Description:	
Work Class:	
Proposed Use:	
Permit Number:	M247539
Status:	COMPLETED
Valuation:	$0.00
Contractor Company:	
Contractor Name:	ARCADIA ELECT'L CO. INC.

Date:	**7/21/2005**
Permit Type:	**EW OT**
Description:	**Tenant buildout for Adidas space on the 3rd floor as per plans filed herewith. No change in use, egress or occupancy.**
Permit Description:	**EQUIPMENT WORK OTHER CONSTRUCTION EQUIPMENT**
Work Class:	
Proposed Use:	OTHER
Permit Number:	104172477-01-EW OT
Status:	ISSUED
Valuation:	$325,000.00
Contractor Company:	
Contractor Name:	FISHER DEVELOPMENT, FISHER DEVLOP INC

Date:	**7/21/2005**
Permit Type:	**EW MH**
Description:	**Mechanical work for tenant buildout for Adidas space on the 3rd floor as per plans filed herewith. No change in use, egress or occupancy.**
Permit Description:	**EQUIPMENT WORK MECHANICAL/HVAC**
Work Class:	
Proposed Use:	OTHER
Permit Number:	104172477-02-EW MH
Status:	ISSUED
Valuation:	$175,000.00
Contractor Company:	
Contractor Name:	FISHER DEVELOP INC

ADJOINING PROPERTY FINDINGS

Date:	**6/9/2005**
Permit Type:	**AL**
Description:	
Permit Description:	**ALTERATION**
Work Class:	
Proposed Use:	
Permit Number:	103219018-01-AL
Status:	ISSUED
Valuation:	$0.00
Contractor Company:	
Contractor Name:	MCGRAW HUDSON CONST. CORP

Date:	**4/12/2005**
Permit Type:	**EW BL**
Description:	**INSTALLATION OF 6 MODULAR GAS FIRED BOILERS ON MEZZANINE FLOOR.ALSO SUBMITTING SCHEDULE B,SCHEDULE C AND B FORM 900A**
Permit Description:	**EQUIPMENT WORK BOILER**
Work Class:	
Proposed Use:	OTHER
Permit Number:	104040832-01-EW BL
Status:	ISSUED
Valuation:	$60,000.00
Contractor Company:	
Contractor Name:	METROPOLITAN HEAT & POWER

ADJOINING PROPERTY FINDINGS

Date:	**4/6/2005**
Permit Type:	**EW SD**
Description:	**SPRINKLER AND STAND PIPE MODIFICATION AS PER PLANSFOR TENANT WORK(ADIDA FOR CELLAR 1ST & 2ND FLOORS NO CHANGE IN USE EGRESS OR OCCUPANCY**
Permit Description:	**EQUIPMENT WORK STAND PIPE**
Work Class:	
Proposed Use:	OTHER
Permit Number:	104069945-01-EW SD
Status:	ISSUED
Valuation:	$100,000.00
Contractor Company:	
Contractor Name:	FIVE BORO ASSOC. INC., FIVE BORO ASC., FIVE BORO ASSOCIATES INC, FIVE BORO ASSOCIATES, FIVE BORO ASS

Date:	**4/6/2005**
Permit Type:	**EW SP**
Description:	**SPRINKLER AND STAND PIPE MODIFICATION AS PER PLANSFOR TENANT WORK(ADIDA FOR CELLAR 1ST & 2ND FLOORS NO CHANGE IN USE EGRESS OR OCCUPANCY**
Permit Description:	**EQUIPMENT WORK SPRINKLER**
Work Class:	
Proposed Use:	OTHER
Permit Number:	104069945-01-EW SP
Status:	ISSUED
Valuation:	$100,000.00
Contractor Company:	
Contractor Name:	FIVE BORO ASSOC. INC., FIVE BORO ASC., FIVE BORO ASSOCIATES INC, FIVE BORO ASSOCIATES, FIVE BORO ASS

ADJOINING PROPERTY FINDINGS

Date: **4/5/2005**
Permit Type: **SG**
Description:

Permit Description: **SIGN**
Work Class:
Proposed Use:
Permit Number: 104072101-01-SG
Status: ISSUED
Valuation: $0.00
Contractor Company:
Contractor Name: FRANK TORRONE & SONS INC

Date: **4/5/2005**
Permit Type: **SG**
Description:

Permit Description: **SIGN**
Work Class:
Proposed Use:
Permit Number: 104072156-01-SG
Status: ISSUED
Valuation: $0.00
Contractor Company:
Contractor Name: FRANK TORRONE & SONS INC

Date: **3/31/2005**
Permit Type: **SG**
Description: **INSTALL ILLUMINATED 8.67' X 18.09 SIGN O N WALL READING: ADIDAS. ACCESSO Y BUSINESS SIGN - NOT ADJACENT TO ARTERI AL HIGHWAY.**

Permit Description: **SIGN**
Work Class: SIGN
Proposed Use:
Permit Number: 104072101-01-SG
Status: ASSIGNED TO P/E
Valuation: $0.00
Contractor Company:
Contractor Name:

ADJOINING PROPERTY FINDINGS

Date:	**3/31/2005**
Permit Type:	**SG**
Description:	**INSTALL ILLUMINATED 8.67' X 18.09 SIGN O N WALL READING: ADIDAS. ACCESSO Y BUSINESS SIGN - NOT ADJACENT TO ARTERI AL HIGHWAY.**
Permit Description:	**SIGN**
Work Class:	SIGN
Proposed Use:	
Permit Number:	104072156-01-SG
Status:	ASSIGNED TO P/E
Valuation:	$0.00
Contractor Company:	
Contractor Name:	

Date:	**3/3/2005**
Permit Type:	**EW BL**
Description:	**INSTALLATION OF 6 MODULAR GAS FIRED BOILERS ON MEZZANINE FLOOR.ALSO SUBMITTING SCHEDULE B,SCHEDULE C AND B FORM 900A**
Permit Description:	**EQUIPMENT WORK BOILER**
Work Class:	
Proposed Use:	OTHER
Permit Number:	104040832-01-EW BL
Status:	ISSUED
Valuation:	$60,000.00
Contractor Company:	
Contractor Name:	PARAMOUNT PLBG CO OF NY.I, PARAMOUNT PLBG SERV.& ALT, PARAMOUNT PLBG CO OF NY I

ADJOINING PROPERTY FINDINGS

Date:	**3/3/2005**
Permit Type:	**PL**
Description:	**INSTALLATION OF 6 MODULAR GAS FIRED BOILERS ON MEZZANINE FLOOR.ALSO SUBMITTING SCHEDULE B,SCHEDULE C AND B FORM 900A**
Permit Description:	**PLUMBING**
Work Class:	
Proposed Use:	OTHER
Permit Number:	104040832-01-PL
Status:	ISSUED
Valuation:	$60,000.00
Contractor Company:	
Contractor Name:	PARAMOUNT PLBG CO OF NY.I, PARAMOUNT PLBG SERV.& ALT, PARAMOUNT PLBG CO OF NY I

Date:	**2/18/2005**
Permit Type:	**EQ SH**
Description:	**INSTALLATION OF HEAVY DUTY SIDWALK BRIDGE, 307'DURING FACADE REPAIR NO CHANGE IN USE,EGRESS OR OCCUPANCY. SHED TO COMPLY WITH LL33/91. NO MATERIAL OR EQUIPMENT STORAGE ON SHED.**
Permit Description:	**CONSTRUCTION EQUIPMENT SIDEWALK SHED**
Work Class:	
Proposed Use:	OTHER
Permit Number:	103506056-01-EQ SH
Status:	ISSUED
Valuation:	$0.00
Contractor Company:	
Contractor Name:	HIGHRISE HOISTING & SCAFFOLDING, HIGHRISE HOISTING AND SCAFFOLDIN, HIGHRISE HOIST SCAFF., HIGHRISE H

ADJOINING PROPERTY FINDINGS

Date:	**2/15/2005**
Permit Type:	**EW FS**
Description:	**INSTALLATION OF EMERGENCY GENERATOR ON R OOF TOP MEZZANINE FILED IN CONJ CTION WITH ALT.1 #103219018 ALSO INCLUDE D IS INSTALLATION OF 550 GALLON FUEL OI TANK IN CELLAR NO CHANGE IN USE EGRESS OR OCCUPANCY**
Permit Description:	**EQUIPMENT WORK FUEL STORAGE**
Work Class:	
Proposed Use:	OTHER
Permit Number:	103805492-01-EW FS
Status:	ISSUED
Valuation:	$15,000.00
Contractor Company:	
Contractor Name:	METROPOLITAN HEAT & POWER

Date:	**2/10/2005**
Permit Type:	**EW MH**
Description:	**INSTALLATION OF EMERGENCY GENERATOR ON R OOF TOP MEZZANINE FILED IN CONJ CTION WITH ALT.1 #103219018 ALSO INCLUDE D IS INSTALLATION OF 550 GALLON FUEL OI TANK IN CELLAR NO CHANGE IN USE EGRESS OR OCCUPANCY**
Permit Description:	**EQUIPMENT WORK MECHANICAL/HVAC**
Work Class:	
Proposed Use:	OTHER
Permit Number:	103805492-01-EW MH
Status:	ISSUED
Valuation:	$15,000.00
Contractor Company:	
Contractor Name:	TRYSTATE MECHANICAL, INC, JRM CONSTRUCTION MGMT LLC

ADJOINING PROPERTY FINDINGS

Date: **12/17/2004**
Permit Type:
Description:

Permit Description:
Work Class:
Proposed Use:
Permit Number: M240656
Status: COMPLETED
Valuation: $0.00
Contractor Company:
Contractor Name: ABSOLUTE ELEC'L CONTG INC

Date: **12/14/2004**
Permit Type:
Description:

Permit Description:
Work Class:
Proposed Use:
Permit Number: M240546
Status: COMPLETED
Valuation: $0.00
Contractor Company:
Contractor Name: SAGE ELEC'L CONTR'G INC.

Date: **12/9/2004**
Permit Type: **PL**
Description: **Mechanical and plumbing plans filed for approval.**

Permit Description: **PLUMBING**
Work Class:
Proposed Use: OTHER
Permit Number: 103953811-02-PL
Status: ISSUED
Valuation: $250,000.00
Contractor Company:
Contractor Name: CAPITOL FIRE SPKL CO,INC, CAPITOL SPRINKLER SERV CP

ADJOINING PROPERTY FINDINGS

Date: **12/8/2004**
Permit Type:
Description:

Permit Description:
Work Class:
Proposed Use:
Permit Number: M240261
Status: COMPLETED
Valuation: $0.00
Contractor Company:
Contractor Name: SAGE ELEC'L CONTR'G INC.

Date: **11/29/2004**
Permit Type:
Description:

Permit Description:
Work Class:
Proposed Use:
Permit Number: M239931
Status: COMPLETED
Valuation: $0.00
Contractor Company:
Contractor Name: STAR ELEC'L CO., INC

Date: **11/29/2004**
Permit Type:
Description:

Permit Description:
Work Class:
Proposed Use:
Permit Number: M239932
Status: COMPLETED
Valuation: $0.00
Contractor Company:
Contractor Name: STAR ELEC'L CO., INC

ADJOINING PROPERTY FINDINGS

Date: **11/29/2004**
Permit Type:
Description:

Permit Description:
Work Class:
Proposed Use:
Permit Number: M239933
Status: COMPLETED
Valuation: $0.00
Contractor Company:
Contractor Name: STAR ELEC'L CO., INC

Date: **11/26/2004**
Permit Type: **EQ FN**
Description:

Permit Description: **CONSTRUCTION EQUIPMENT FENCE**
Work Class:
Proposed Use:
Permit Number: 103256496-01-EQ FN
Status: ISSUED
Valuation: $0.00
Contractor Company:
Contractor Name: MCGRAW HUDSON CONST. CORP

Date: **11/24/2004**
Permit Type: **EW OT**
Description:

Permit Description: **EQUIPMENT WORK OTHER CONSTRUCTION EQUIPMENT**
Work Class:
Proposed Use: OTHER
Permit Number: 103953811-01-EW OT
Status: ISSUED
Valuation: $650,000.00
Contractor Company:
Contractor Name: HIRSCH CONSTR

ADJOINING PROPERTY FINDINGS

Date: **11/24/2004**
Permit Type: **EW MH**
Description: **Mechanical and plumbing plans filed for approval.**

Permit Description: **EQUIPMENT WORK MECHANICAL/HVAC**
Work Class:
Proposed Use: OTHER
Permit Number: 103953811-02-EW MH
Status: ISSUED
Valuation: $250,000.00
Contractor Company:
Contractor Name: HIRSCH CONSTR

Date: **11/24/2004**
Permit Type: **EW OT**
Description:

Permit Description: **EQUIPMENT WORK OTHER CONSTRUCTION EQUIPMENT**
Work Class:
Proposed Use: OTHER
Permit Number: 103953811-03-EW OT
Status: ISSUED
Valuation: $0.00
Contractor Company:
Contractor Name: HIRSCH CONSTR

ADJOINING PROPERTY FINDINGS

Date:	**9/27/2004**
Permit Type:	**EQ SF**
Description:	**INSTALLATION OF STEEL SCAFFOLDING, 22' LONG BY 140' HIGH, DURING NEW BUILDING CONSTRUCTION, BIS #103300152. NO CHANGE. IN EGRESS, USE, OR OCCUPANCY.**
Permit Description:	**CONSTRUCTION EQUIPMENT SCAFFOLD**
Work Class:	
Proposed Use:	OTHER
Permit Number:	103912367-01-EQ SF
Status:	ISSUED
Valuation:	$0.00
Contractor Company:	
Contractor Name:	HIGHRISE HOISTING & SCAFFOLDING, HIGHRISE HOISTING AND SCAFFOLDIN, HIGHRISE HOIST SCAFF., HIGHRISE H

Date:	**8/10/2004**
Permit Type:	**EQ OT**
Description:	**INSTALLATION OF AN ALIMAX 24/32 TDFC SIN GLE CAGE PERSONELL/MATERIAL NO CHANGE IN USE EGRESS OR OCCUPANCY HOIST 154'HIGH**
Permit Description:	**CONSTRUCTION EQUIPMENT OTHER CONSTRUCTION EQUIPMENT**
Work Class:	
Proposed Use:	OTHER
Permit Number:	103844805-01-EQ OT
Status:	ISSUED
Valuation:	$0.00
Contractor Company:	
Contractor Name:	HIGHRISE HOISTING & SCAFFOLDING, HIGHRISE HOISTING AND SCAFFOLDIN, HIGHRISE HOIST SCAFF., HIGHRISE H

ADJOINING PROPERTY FINDINGS

Date: **8/4/2004**
Permit Type: **AL**
Description:

Permit Description: **ALTERATION**
Work Class:
Proposed Use:
Permit Number: 103300152-01-AL
Status: ISSUED
Valuation: $0.00
Contractor Company:
Contractor Name: MCGRAW HUDSON CONST. CORP

Date: **8/3/2004**
Permit Type: **EQ FN**
Description:

Permit Description: **CONSTRUCTION EQUIPMENT FENCE**
Work Class:
Proposed Use:
Permit Number: 103256496-01-EQ FN
Status: ISSUED
Valuation: $0.00
Contractor Company:
Contractor Name: MCGRAW HUDSON CONST. CORP

Date: **8/3/2004**
Permit Type: **AL**
Description:

Permit Description: **ALTERATION**
Work Class:
Proposed Use:
Permit Number: 103219018-01-AL
Status: ISSUED
Valuation: $0.00
Contractor Company:
Contractor Name: MCGRAW HUDSON CONST. CORP

ADJOINING PROPERTY FINDINGS

Date:	**8/3/2004**
Permit Type:	**EW OT**
Description:	
Permit Description:	**EQUIPMENT WORK OTHER CONSTRUCTION EQUIPMENT**
Work Class:	
Proposed Use:	
Permit Number:	103256496-01-EW OT
Status:	ISSUED
Valuation:	$0.00
Contractor Company:	
Contractor Name:	MCGRAW HUDSON CNSTRC, MCGRAW HUDSON CONSTRUCTION, MCGRAW HUDSON CONSTRUCTION CORP

Date:	**8/3/2004**
Permit Type:	**EW OT**
Description:	**Underpinning for the North wall as shown on drawings. No change in occupancy use or egress. Filed in conjunction with Alt I #103300152.**
Permit Description:	**EQUIPMENT WORK OTHER CONSTRUCTION EQUIPMENT**
Work Class:	
Proposed Use:	OTHER
Permit Number:	103603076-01-EW OT
Status:	ISSUED
Valuation:	$180,000.00
Contractor Company:	
Contractor Name:	MCGRAW HUDSON CONST. CORP

ADJOINING PROPERTY FINDINGS

Date:	**8/3/2004**
Permit Type:	**EW OT**
Description:	**Details for shoring operation filed herewith. No change in occupancy use or egress. This is fied in conjuncton with Alt I #103300152.**
Permit Description:	**EQUIPMENT WORK OTHER CONSTRUCTION EQUIPMENT**
Work Class:	
Proposed Use:	OTHER
Permit Number:	103603076-02-EW OT
Status:	ISSUED
Valuation:	$40,000.00
Contractor Company:	
Contractor Name:	MCGRAW HUDSON CONSTR.

Date:	**7/26/2004**
Permit Type:	**PL**
Description:	**MECHANICAL AND PLUMBING PLANS SUBMITTED. SCHEUDLE 'B' ALSO SUBMITTED. C ST INCLUDED IN ORIGINAL ESTIMATE.**
Permit Description:	**PLUMBING**
Work Class:	
Proposed Use:	OTHER
Permit Number:	103219018-03-PL
Status:	ISSUED
Valuation:	$0.00
Contractor Company:	
Contractor Name:	PARAMOUNT PLBG CO OF NY.I, PARAMOUNT PLBG SERV.& ALT, PARAMOUNT PLBG CO OF NY I

ADJOINING PROPERTY FINDINGS

Date:	**7/9/2004**
Permit Type:	**EW SD**
Description:	**SPRINKLER AND FIRE STANDPIPE WORK FILED IN CONJUNCTION WITH ALTERATION I #103300152.**
Permit Description:	**EQUIPMENT WORK STAND PIPE**
Work Class:	
Proposed Use:	OTHER
Permit Number:	103511479-01-EW SD
Status:	ISSUED
Valuation:	$200,000.00
Contractor Company:	
Contractor Name:	AUTOMATIC FIRE SPR INSTALL., AUTOMATIC FIRE SPRINKLER INST, AUTOMATIC FIRE SPINKLER INSTALLA, AUTOMA

Date:	**7/9/2004**
Permit Type:	**EW SP**
Description:	**SPRINKLER AND FIRE STANDPIPE WORK FILED IN CONJUNCTION WITH ALTERATION I #103300152.**
Permit Description:	**EQUIPMENT WORK SPRINKLER**
Work Class:	
Proposed Use:	OTHER
Permit Number:	103511479-01-EW SP
Status:	ISSUED
Valuation:	$200,000.00
Contractor Company:	
Contractor Name:	AUTOMATIC FIRE SPR INSTALL., AUTOMATIC FIRE SPRINKLER INST, AUTOMATIC FIRE SPINKLER INSTALLA, AUTOMA

ADJOINING PROPERTY FINDINGS

Date: **6/22/2004**
Permit Type: **AL**
Description:

Permit Description: **ALTERATION**
Work Class:
Proposed Use:
Permit Number: 103219018-01-AL
Status: ISSUED
Valuation: $0.00
Contractor Company:
Contractor Name: IDI CONSTRUCTION INC, IDI CONSTR INC., IDI, IDI _CONSTR INC., IDI CONSTRUCTION, IDI CONSTRUCTION ICN

Date: **6/9/2004**
Permit Type:
Description:

Permit Description:
Work Class:
Proposed Use:
Permit Number: M234792
Status: CLOSED/CANCELLED
Valuation: $0.00
Contractor Company:
Contractor Name: MATROS AUTOMATED ELEC'L C

Date: **3/3/2004**
Permit Type: **PL**
Description:

Permit Description: **PLUMBING**
Work Class:
Proposed Use:
Permit Number: 103300152-02-PL
Status: ISSUED
Valuation: $0.00
Contractor Company:
Contractor Name: PARAMOUNT PLBG CO OF NY.I, PARAMOUNT PLBG SERV.& ALT, PARAMOUNT PLBG CO OF NY I

ADJOINING PROPERTY FINDINGS

Date: **1/21/2004**
Permit Type: **EQ FN**
Description:

Permit Description: **CONSTRUCTION EQUIPMENT FENCE**
Work Class:
Proposed Use:
Permit Number: 103256496-01-EQ FN
Status: ISSUED
Valuation: $0.00
Contractor Company:
Contractor Name: IDI CONSTR. INC., IDI CONSTR. INC, IDI CONSTRUCTION INC

Date: **1/21/2004**
Permit Type: **EW OT**
Description:

Permit Description: **EQUIPMENT WORK OTHER CONSTRUCTION EQUIPMENT**
Work Class:
Proposed Use:
Permit Number: 103256496-01-EW OT
Status: ISSUED
Valuation: $0.00
Contractor Company:
Contractor Name: DI CONSTR INC., IDI CONSTRUCTION INC

Date: **1/21/2004**
Permit Type: **AL**
Description:

Permit Description: **ALTERATION**
Work Class:
Proposed Use:
Permit Number: 103300152-01-AL
Status: ISSUED
Valuation: $0.00
Contractor Company:
Contractor Name: IDI CONSTR. INC., IDI CONSTR. INC, IDI CONSTRUCTION INC

ADJOINING PROPERTY FINDINGS

Date:	**1/21/2004**
Permit Type:	**EW OT**
Description:	**Underpinning for the North wall as shown on drawings. No change in occupancy use or egress. Filed in conjunction with Alt I #103300152.**
Permit Description:	**EQUIPMENT WORK OTHER CONSTRUCTION EQUIPMENT**
Work Class:	
Proposed Use:	OTHER
Permit Number:	103603076-01-EW OT
Status:	ISSUED
Valuation:	$180,000.00
Contractor Company:	
Contractor Name:	IDI CONSTR. INC., IDI CONSTR. INC, IDI CONSTRUCTION INC

Date:	**1/21/2004**
Permit Type:	**EW OT**
Description:	**Details for shoring operation filed herewith. No change in occupancy use or egress. This is fied in conjuncton with Alt I #103300152.**
Permit Description:	**EQUIPMENT WORK OTHER CONSTRUCTION EQUIPMENT**
Work Class:	
Proposed Use:	OTHER
Permit Number:	103603076-02-EW OT
Status:	ISSUED
Valuation:	$40,000.00
Contractor Company:	
Contractor Name:	IDI CONSTR. INC., IDI CONSTR. INC, IDI CONSTRUCTION INC

ADJOINING PROPERTY FINDINGS

Date:	**1/5/2004**
Permit Type:	**EQ SH**
Description:	**INSTALLATION OF HEAVY DUTY SIDWALK BRIDGE, 307'DURING FACADE REPAIR NO CHANGE IN USE,EGRESS OR OCCUPANCY. SHED TO COMPLY WITH LL33/91. NO MATERIAL OR EQUIPMENT STORAGE ON SHED.**
Permit Description:	**CONSTRUCTION EQUIPMENT SIDEWALK SHED**
Work Class:	
Proposed Use:	OTHER
Permit Number:	103506056-01-EQ SH
Status:	ISSUED
Valuation:	$0.00
Contractor Company:	
Contractor Name:	HIGHRISE HOISTING & SCAFFOLDING, HIGHRISE HOISTING AND SCAFFOLDIN, HIGHRISE HOIST SCAFF., HIGHRISE H

Date:	**11/12/2003**
Permit Type:	
Description:	
Permit Description:	
Work Class:	
Proposed Use:	
Permit Number:	M228513
Status:	COMPLETED
Valuation:	$0.00
Contractor Company:	
Contractor Name:	TITAN ELEC'L & ELEV CONTR

ADJOINING PROPERTY FINDINGS

Date:	**10/31/2003**
Permit Type:	**EW OT**
Description:	**Underpinning for the North wall as shown on drawings. No change in occupancy use or egress. Filed in conjunction with Alt I #103300152.**
Permit Description:	**EQUIPMENT WORK OTHER CONSTRUCTION EQUIPMENT**
Work Class:	
Proposed Use:	OTHER
Permit Number:	103603076-01-EW OT
Status:	ISSUED
Valuation:	$180,000.00
Contractor Company:	
Contractor Name:	IDI CONSTR. INC., IDI CONSTR. INC, IDI CONSTRUCTION INC

Date:	**10/31/2003**
Permit Type:	**EW OT**
Description:	**Details for shoring operation filed herewith. No change in occupancy use or egress. This is fied in conjuncton with Alt I #103300152.**
Permit Description:	**EQUIPMENT WORK OTHER CONSTRUCTION EQUIPMENT**
Work Class:	
Proposed Use:	OTHER
Permit Number:	103603076-02-EW OT
Status:	ISSUED
Valuation:	$40,000.00
Contractor Company:	
Contractor Name:	IDI CONSTR. INC., IDI CONSTR. INC, IDI CONSTRUCTION INC

ADJOINING PROPERTY FINDINGS

Date:	**8/4/2003**
Permit Type:	**PL**
Description:	
Permit Description:	**PLUMBING**
Work Class:	
Proposed Use:	
Permit Number:	103300152-02-PL
Status:	ISSUED
Valuation:	$0.00
Contractor Company:	
Contractor Name:	GEORGE BRESLAW AND SONS INC21226, GEORGE BRESLAW AND SONS, GEORGE BRESLAW & SONS INC., GEORGE BRESLA

Date:	**7/16/2003**
Permit Type:	**EQ SH**
Description:	**INSTALLATION OF HEAVY DUTY SIDWALK BRIDGE, 307'DURING FACADE REPAIR NO CHANGE IN USE,EGRESS OR OCCUPANCY. SHED TO COMPLY WITH LL33/91. NO MATERIAL OR EQUIPMENT STORAGE ON SHED.**
Permit Description:	**CONSTRUCTION EQUIPMENT SIDEWALK SHED**
Work Class:	
Proposed Use:	OTHER
Permit Number:	103506056-01-EQ SH
Status:	ISSUED
Valuation:	$0.00
Contractor Company:	
Contractor Name:	HIGHRISE HOISTING & SCAFFOLDING, HIGHRISE HOISTING AND SCAFFOLDIN, HIGHRISE HOIST SCAFF., HIGHRISE H

ADJOINING PROPERTY FINDINGS

Date: **6/26/2003**
Permit Type: **EQ FN**
Description:

Permit Description: **CONSTRUCTION EQUIPMENT FENCE**
Work Class:
Proposed Use:
Permit Number: 103256496-01-EQ FN
Status: ISSUED
Valuation: $0.00
Contractor Company:
Contractor Name: IDI CONSTR. INC., IDI CONSTR. INC, IDI CONSTRUCTION INC

Date: **6/26/2003**
Permit Type: **EW OT**
Description:

Permit Description: **EQUIPMENT WORK OTHER CONSTRUCTION EQUIPMENT**
Work Class:
Proposed Use:
Permit Number: 103256496-01-EW OT
Status: ISSUED
Valuation: $0.00
Contractor Company:
Contractor Name: DI CONSTR INC.

Work Class:
Proposed Use:
Permit Number: 103256496-01-EW OT
Status: ISSUED
Valuation: $0.00
Contractor Company:
Contractor Name: DI CONSTR INC., IDI CONSTRUCTION INC

ADJOINING PROPERTY FINDINGS

Date: **6/26/2003**
Permit Type: **AL**
Description:

Permit Description: **ALTERATION**
Work Class:
Proposed Use:
Permit Number: 103300152-01-AL
Status: ISSUED
Valuation: $0.00
Contractor Company:
Contractor Name: IDI CONSTR. INC., IDI CONSTR. INC, IDI CONSTRUCTION INC

Date: **12/13/2001**
Permit Type:
Description:

Permit Description:
Work Class:
Proposed Use:
Permit Number: B220793
Status: COMPLETED
Valuation: $0.00
Contractor Company:
Contractor Name: A & M ELEC'L SERVICE INC.

Date: **10/30/1998**
Permit Type:
Description:

Permit Description:
Work Class:
Proposed Use:
Permit Number: M172065
Status: COMPLETED
Valuation: $0.00
Contractor Company:
Contractor Name: COMPSEC ELECTRIC CORP.

ADJOINING PROPERTY FINDINGS

Date: **5/8/1997**
Permit Type:
Description:

Permit Description:
Work Class:
Proposed Use:
Permit Number: B165405
Status: COMPLETED
Valuation: $0.00
Contractor Company:
Contractor Name: FRIED ELECTRIC CO.

Date: **3/31/1993**
Permit Type:
Description:

Permit Description:
Work Class:
Proposed Use:
Permit Number: M105150
Status: CLOSED/CANCELLED
Valuation: $0.00
Contractor Company:
Contractor Name: L.A.W. ENVIRON ELEC. CORP

Date: **3/30/1993**
Permit Type:
Description:

Permit Description:
Work Class:
Proposed Use:
Permit Number: M105077
Status: CLOSED/CANCELLED
Valuation: $0.00
Contractor Company:
Contractor Name: L.A.W. ENVIRON ELEC. CORP

ADJOINING PROPERTY FINDINGS

Date: **3/30/1993**
Permit Type:
Description:

Permit Description:
Work Class:
Proposed Use:
Permit Number: M105079
Status: CLOSED/CANCELLED
Valuation: $0.00
Contractor Company:
Contractor Name: L.A.W. ENVIRON ELEC. CORP

Date: **3/30/1993**
Permit Type:
Description:

Permit Description:
Work Class:
Proposed Use:
Permit Number: M105080
Status: CLOSED/CANCELLED
Valuation: $0.00
Contractor Company:
Contractor Name: L.A.W. ENVIRON ELEC. CORP

Date: **3/30/1993**
Permit Type:
Description:

Permit Description:
Work Class:
Proposed Use:
Permit Number: M105081
Status: CLOSED/CANCELLED
Valuation: $0.00
Contractor Company:
Contractor Name: L.A.W. ENVIRON ELEC. CORP

ADJOINING PROPERTY FINDINGS

Date: **3/26/1993**
Permit Type:
Description:

Permit Description:
Work Class:
Proposed Use:
Permit Number: M104968
Status: CLOSED/CANCELLED
Valuation: $0.00
Contractor Company:
Contractor Name: L.A.W. ENVIRON ELEC. CORP

Date: **10/19/1992**
Permit Type:
Description:

Permit Description:
Work Class:
Proposed Use:
Permit Number: M100170
Status: COMPLETED
Valuation: $0.00
Contractor Company:
Contractor Name: L.A.W. ENVIRON ELEC. CORP

Date: **6/20/1990**
Permit Type:
Description:

Permit Description:
Work Class:
Proposed Use:
Permit Number: M069044
Status: COMPLETED
Valuation: $0.00
Contractor Company:
Contractor Name: STAT ELECTRIC INC.

ADJOINING PROPERTY FINDINGS

Date: **6/20/1990**
Permit Type:
Description:

Permit Description:
Work Class:
Proposed Use:
Permit Number: M069046
Status: COMPLETED
Valuation: $0.00
Contractor Company:
Contractor Name: STAT ELECTRIC INC.

Date: **6/20/1990**
Permit Type:
Description:

Permit Description:
Work Class:
Proposed Use:
Permit Number: M069048
Status: COMPLETED
Valuation: $0.00
Contractor Company:
Contractor Name: STAT ELECTRIC INC.

Date: **6/20/1990**
Permit Type:
Description:

Permit Description:
Work Class:
Proposed Use:
Permit Number: M069050
Status: COMPLETED
Valuation: $0.00
Contractor Company:
Contractor Name: STAT ELECTRIC INC.

ADJOINING PROPERTY FINDINGS

Date: **8/4/1989**
Permit Type:
Description:

Permit Description:
Work Class:
Proposed Use:
Permit Number: M055704
Status: COMPLETED
Valuation: $0.00
Contractor Company:
Contractor Name: HULK ELECTRIC

Date: **6/14/1989**
Permit Type:
Description:

Permit Description:
Work Class:
Proposed Use:
Permit Number: M053573
Status: CLOSED/CANCELLED
Valuation: $0.00
Contractor Company:
Contractor Name: HULK ELECTRIC

Date: **6/14/1989**
Permit Type:
Description:

Permit Description:
Work Class:
Proposed Use:
Permit Number: M053574
Status: COMPLETED
Valuation: $0.00
Contractor Company:
Contractor Name: HULK ELECTRIC

ADJOINING PROPERTY FINDINGS

Date: **1/17/1989**
Permit Type:
Description:

Permit Description:
Work Class:
Proposed Use:
Permit Number: M047376
Status: CLOSED/CANCELLED
Valuation: $0.00
Contractor Company:
Contractor Name: HULK ELECTRIC

Date: **1/17/1989**
Permit Type:
Description:

Permit Description:
Work Class:
Proposed Use:
Permit Number: M047377
Status: COMPLETED
Valuation: $0.00
Contractor Company:
Contractor Name: HULK ELECTRIC

Date: **10/7/1986**
Permit Type:
Description:

Permit Description:
Work Class:
Proposed Use:
Permit Number: M009492
Status: COMPLETED
Valuation: $0.00
Contractor Company:
Contractor Name: HULK ELECTRIC

ADJOINING PROPERTY FINDINGS

Date: **10/7/1986**
Permit Type:
Description:

Permit Description:
Work Class:
Proposed Use:
Permit Number: M009494
Status: COMPLETED
Valuation: $0.00
Contractor Company:
Contractor Name: HULK ELECTRIC

611 BROADWAY

Date: **2/28/2012**
Permit Type: **EW MH**
Description: **REPLACEMENT OF ROOFTOP COOLING TOWER AS SHOWN ON PLANS FILED HEREWITH. NO CHANGE IN USE, EGRESS OR OCCUPANCY.**

Permit Description: **EQUIPMENT WORK MECHANICAL/HVAC**
Work Class:
Proposed Use: OTHER COM
Permit Number: 120975392-01-EW MH
Status: ISSUED
Valuation: $370,000.00
Contractor Company:
Contractor Name: CABLE BUILDING OWNERS LLC

ADJOINING PROPERTY FINDINGS

Date:	**2/28/2012**
Permit Type:	**EW OT**
Description:	**INSTALLING NEW STEEL INTO NEW ROOFING MATERIALS FOR REPLACEMENT OF ROOFTOP COOLING TOWER.**
Permit Description:	**EQUIPMENT WORK OTHER CONSTRUCTION EQUIPMENT**
Work Class:	
Proposed Use:	OTHER
Permit Number:	120975392-02-EW OT
Status:	ISSUED
Valuation:	$15,000.00
Contractor Company:	
Contractor Name:	CABLE BUILDING OWNERS LLC

Date:	**4/15/2011**
Permit Type:	**EW SP**
Description:	**COMBINE OFFICE SUITES 725 & 729 TO FORM 1 OFFICE. REMOVAL & INSTALLATION OF NON LOAD BEARING INTERIOR PARTITIONS, FINISHES & SUSPENDED CEILING. MODIFY &/OR EXTEND EXISTING HVAC DUCTWORK & REPLACE 1 NEW PANTRY SINK. RELOCATE SPRINKLER HEADS AS PER PLANS FILED HEREWITH. NO CHANGE TO EXISTING USE, OCCUPANCY OR EGRESS.**
Permit Description:	**EQUIPMENT WORK SPRINKLER**
Work Class:	
Proposed Use:	OTHER COM
Permit Number:	120554051-01-EW SP
Status:	ISSUED
Valuation:	$58,000.00
Contractor Company:	
Contractor Name:	AMD & ASSOCIATES INC, AMN SPRINKLER INC, AMD & ASSOCIATE INC

ADJOINING PROPERTY FINDINGS

Date:	**4/15/2011**
Permit Type:	**PL**
Description:	**COMBINE OFFICE SUITES 725 & 729 TO FORM 1 OFFICE. REMOVAL & INSTALLATION OF NON LOAD BEARING INTERIOR PARTITIONS, FINISHES & SUSPENDED CEILING. MODIFY &/OR EXTEND EXISTING HVAC DUCTWORK & REPLACE 1 NEW PANTRY SINK. RELOCATE SPRINKLER HEADS AS PER PLANS FILED HEREWITH. NO CHANGE TO EXISTING USE, OCCUPANCY OR EGRESS.**
Permit Description:	**PLUMBING**
Work Class:	
Proposed Use:	OTHER COM
Permit Number:	120554051-01-PL
Status:	ISSUED
Valuation:	$58,000.00
Contractor Company:	
Contractor Name:	A.M.N. CORPORATION, K.O.S. PLUMBING&HEATING,I

Date:	**4/11/2011**
Permit Type:	**EW MH**
Description:	**COMBINE OFFICE SUITES 725 & 729 TO FORM 1 OFFICE. REMOVAL & INSTALLATION OF NON LOAD BEARING INTERIOR PARTITIONS, FINISHES & SUSPENDED CEILING. MODIFY &/OR EXTEND EXISTING HVAC DUCTWORK & REPLACE 1 NEW PANTRY SINK. RELOCATE SPRINKLER HEADS AS PER PLANS FILED HEREWITH. NO CHANGE TO EXISTING USE, OCCUPANCY OR EGRESS.**
Permit Description:	**EQUIPMENT WORK MECHANICAL/HVAC**
Work Class:	
Proposed Use:	OTHER COM
Permit Number:	120554051-01-EW MH
Status:	ISSUED
Valuation:	$58,000.00
Contractor Company:	
Contractor Name:	POLER CONTRACTING INC

ADJOINING PROPERTY FINDINGS

Date:	**4/11/2011**
Permit Type:	**EW OT**
Description:	**COMBINE OFFICE SUITES 725 & 729 TO FORM 1 OFFICE. REMOVAL & INSTALLATION OF NON LOAD BEARING INTERIOR PARTITIONS, FINISHES & SUSPENDED CEILING. MODIFY &/OR EXTEND EXISTING HVAC DUCTWORK & REPLACE 1 NEW PANTRY SINK. RELOCATE SPRINKLER HEADS AS PER PLANS FILED HEREWITH. NO CHANGE TO EXISTING USE, OCCUPANCY OR EGRESS.**
Permit Description:	**EQUIPMENT WORK OTHER CONSTRUCTION EQUIPMENT**
Work Class:	
Proposed Use:	OTHER COM
Permit Number:	120554051-01-EW OT
Status:	ISSUED
Valuation:	$58,000.00
Contractor Company:	
Contractor Name:	POLER CONTRACTING INC

Date:	**8/17/2010**
Permit Type:	**EW OT**
Description:	**GENERAL CONSTRUCTION ON FIRST FLOOR (CRATE & BARREL) AS SHOWN ON PLANS FILED HEREWITH. NO CHANGE IN USE, EGRESS OR OCCUPANCY.**
Permit Description:	**EQUIPMENT WORK OTHER CONSTRUCTION EQUIPMENT**
Work Class:	
Proposed Use:	OTHER COM
Permit Number:	120441147-01-EW OT
Status:	ISSUED
Valuation:	$176,000.00
Contractor Company:	
Contractor Name:	INTERSTATE INTERIORS INC

ADJOINING PROPERTY FINDINGS

Date:	**8/17/2010**
Permit Type:	**EW MH**
Description:	**MECHANICAL WORK ON FIRST FLOOR (CRATE & BARREL) AS SHOWN ON PLANS FILED HEREWITH. NO CHANGE IN USE, EGRESS OR OCCUPANCY.**
Permit Description:	**EQUIPMENT WORK MECHANICAL/HVAC**
Work Class:	
Proposed Use:	OTHER
Permit Number:	120441147-02-EW MH
Status:	ISSUED
Valuation:	$10,000.00
Contractor Company:	
Contractor Name:	INTERSTATE INTERIORS INC

Date:	**5/6/2010**
Permit Type:	**EW OT**
Description:	
Permit Description:	**EQUIPMENT WORK OTHER CONSTRUCTION EQUIPMENT**
Work Class:	
Proposed Use:	
Permit Number:	120313589-01-EW OT
Status:	ISSUED
Valuation:	$0.00
Contractor Company:	
Contractor Name:	BLACK BULL CONTRACTING L*

Date:	**4/28/2010**
Permit Type:	**EW OT**
Description:	
Permit Description:	**EQUIPMENT WORK OTHER CONSTRUCTION EQUIPMENT**
Work Class:	
Proposed Use:	
Permit Number:	104877386-01-EW OT
Status:	ISSUED
Valuation:	$0.00
Contractor Company:	
Contractor Name:	CABLE BUILDING OWNERS LLC

ADJOINING PROPERTY FINDINGS

Date: **1/11/2010**
Permit Type: **EQ SF**
Description:

Permit Description: **CONSTRUCTION EQUIPMENT SCAFFOLD**
Work Class:
Proposed Use:
Permit Number: 120221713-01-EQ SF
Status: ISSUED
Valuation: $0.00
Contractor Company:
Contractor Name: ROCKLEDGE SCAFFOLD CORP

Date: **10/14/2009**
Permit Type: **EW OT**
Description:

Permit Description: **EQUIPMENT WORK OTHER CONSTRUCTION EQUIPMENT**
Work Class:
Proposed Use:
Permit Number: 104877386-01-EW OT
Status: ISSUED
Valuation: $0.00
Contractor Company:
Contractor Name: CABLE BUILDING OWNERS LLC

Date: **6/4/2009**
Permit Type:
Description:

Permit Description:
Work Class:
Proposed Use:
Permit Number: M292963
Status: COMPLETED
Valuation: $0.00
Contractor Company:
Contractor Name: ELECTROTEC OF NY ELECL IN

ADJOINING PROPERTY FINDINGS

Date:	**8/15/2008**
Permit Type:	
Description:	
Permit Description:	
Work Class:	
Proposed Use:	
Permit Number:	M283978
Status:	COMPLETED
Valuation:	$0.00
Contractor Company:	
Contractor Name:	CONTACT PLUS ELEC'L CORP

Date:	**8/15/2008**
Permit Type:	**PL**
Description:	**GENERAL CONSTRUCTION AND PLUMBING WORK AS SHOWN ON PLANS FILED HEREWITH FOR BATHROOM RENOVATION. NO CHANGE IN USE, EGRESS OR OCCUPANCY.**
Permit Description:	**PLUMBING**
Work Class:	
Proposed Use:	OTHER COM
Permit Number:	110206401-01-PL
Status:	ISSUED
Valuation:	$145,000.00
Contractor Company:	
Contractor Name:	FLYTIGER P & H LTD, FLYTIGER PLB & HTG LTD

ADJOINING PROPERTY FINDINGS

Date:	**8/13/2008**
Permit Type:	**EW OT**
Description:	**GENERAL CONSTRUCTION AND PLUMBING WORK AS SHOWN ON PLANS FILED HEREWITH FOR BATHROOM RENOVATION. NO CHANGE IN USE, EGRESS OR OCCUPANCY.**
Permit Description:	**EQUIPMENT WORK OTHER CONSTRUCTION EQUIPMENT**
Work Class:	
Proposed Use:	OTHER COM
Permit Number:	110206401-01-EW OT
Status:	ISSUED
Valuation:	$145,000.00
Contractor Company:	
Contractor Name:	CABLE BUILDING OWNERS LLC

Date:	**5/9/2008**
Permit Type:	**EW MH**
Description:	**NEW ROOFTOP HVAC UNIT. NO CHANGE IN EGRESS,USE OR OCCUPANCY INVOLVED UNDER THIS APPLICATION.**
Permit Description:	**EQUIPMENT WORK MECHANICAL/HVAC**
Work Class:	
Proposed Use:	OTHER COM
Permit Number:	110134514-01-EW MH
Status:	ISSUED
Valuation:	$15,000.00
Contractor Company:	
Contractor Name:	KMCC INC., KMCC INC

ADJOINING PROPERTY FINDINGS

Date:	**12/27/2007**
Permit Type:	**EQ SF**
Description:	**INSTALLATION OF A SCAFFOLD 76' LONG BY 40-90' HIGH AROUND EXISTING CHIMNEY FOR REHAB . NO CHANGE IN USE, EGRESS OR OCCUPANCY.**
Permit Description:	**CONSTRUCTION EQUIPMENT SCAFFOLD**
Work Class:	
Proposed Use:	OTHER
Permit Number:	104490846-01-EQ SF
Status:	ISSUED
Valuation:	$0.00
Contractor Company:	
Contractor Name:	O'FARRELL SCAFFOLDING & E

Date:	**4/7/2007**
Permit Type:	**EQ SF**
Description:	**INSTALLATION OF A SCAFFOLD 76' LONG BY 40-90' HIGH AROUND EXISTING CHIMNEY FOR REHAB . NO CHANGE IN USE, EGRESS OR OCCUPANCY.**
Permit Description:	**CONSTRUCTION EQUIPMENT SCAFFOLD**
Work Class:	
Proposed Use:	OTHER
Permit Number:	104490846-01-EQ SF
Status:	ISSUED
Valuation:	$0.00
Contractor Company:	
Contractor Name:	O'FARRELL SCAFFOLDING & E

ADJOINING PROPERTY FINDINGS

Date:	**1/18/2007**
Permit Type:	**EQ SH**
Description:	**INSTALLATION OF 30 L.F.TEMPORARY HEAVY DUTY SIDEWALK SHED IN THE COURT YARD FOR REPAIRS. NO CHANGE IN USE, EGRESS OR OCCUPANCY.**
Permit Description:	**CONSTRUCTION EQUIPMENT SIDEWALK SHED**
Work Class:	
Proposed Use:	OTHER
Permit Number:	104641791-01-EQ SH
Status:	ISSUED
Valuation:	$0.00
Contractor Company:	
Contractor Name:	M.S.S. CONSTRUCTION CORP, N/A

Date:	**8/29/2006**
Permit Type:	**EQ SH**
Description:	**INSTALLATION OF 460 L.F. TEMPORARY HEAVY DUTY SIDEWALK SHED FOR FACADE REPAIRS. NO CHANGE IN USE, EGRESS OR OCCUPANCY.**
Permit Description:	**CONSTRUCTION EQUIPMENT SIDEWALK SHED**
Work Class:	
Proposed Use:	OTHER
Permit Number:	104542988-01-EQ SH
Status:	ISSUED
Valuation:	$0.00
Contractor Company:	
Contractor Name:	M.S.S. CONSTRUCTION CORP, N/A

ADJOINING PROPERTY FINDINGS

Date:	**7/18/2006**
Permit Type:	**EQ SF**
Description:	**INSTALLATION OF A SCAFFOLD 76' LONG BY 40-90' HIGH AROUND EXISTING CHIMNEY FOR REHAB . NO CHANGE IN USE, EGRESS OR OCCUPANCY.**
Permit Description:	**CONSTRUCTION EQUIPMENT SCAFFOLD**
Work Class:	
Proposed Use:	OTHER
Permit Number:	104490846-01-EQ SF
Status:	ISSUED
Valuation:	$0.00
Contractor Company:	
Contractor Name:	O'FARRELL SCAFFOLDING & E

Date:	**6/6/2006**
Permit Type:	**EW OT**
Description:	**MODIFICATIONS TO CHIMNEY AT ROOF LEVEL PER PLANS. NO CHANGE IN EGRESS, OCCUPANCY OR USE UNDER THIS APPLICATION.**
Permit Description:	**EQUIPMENT WORK OTHER CONSTRUCTION EQUIPMENT**
Work Class:	
Proposed Use:	OTHER
Permit Number:	104418122-01-EW OT
Status:	ISSUED
Valuation:	$50,000.00
Contractor Company:	
Contractor Name:	RICHARD MORTMAN, NATIONAL MECHANICAL SERVI

Date:	**5/26/2004**
Permit Type:	
Description:	
Permit Description:	
Work Class:	
Proposed Use:	
Permit Number:	M234405
Status:	AWAITING INSPECTION REQUEST
Valuation:	$0.00
Contractor Company:	
Contractor Name:	VAN WAGNER ELEC'L & MAINT

ADJOINING PROPERTY FINDINGS

Date:	**4/5/2004**
Permit Type:	**EW BL**
Description:	**REPLACE (2) BOILERS AND (2) OIL BURNERS NYC BOILER#4963-01, 02. NO CHANGE IN USE,EGRESS OR OCCUPANCY.**
Permit Description:	**EQUIPMENT WORK BOILER**
Work Class:	
Proposed Use:	OTHER
Permit Number:	103736940-01-EW BL
Status:	ISSUED
Valuation:	$0.00
Contractor Company:	
Contractor Name:	RICHARD MORTMAN, NATIONAL MECHANICAL SERVI

Date:	**4/5/2004**
Permit Type:	**EW FB**
Description:	**REPLACE (2) BOILERS AND (2) OIL BURNERS NYC BOILER#4963-01, 02. NO CHANGE IN USE,EGRESS OR OCCUPANCY.**
Permit Description:	**EQUIPMENT WORK FUEL BURNING**
Work Class:	
Proposed Use:	OTHER
Permit Number:	103736940-01-EW FB
Status:	ISSUED
Valuation:	$0.00
Contractor Company:	
Contractor Name:	RICHARD MORTMAN, NATIONAL MECHANICAL SERVI

ADJOINING PROPERTY FINDINGS

Date: **3/9/2004**
Permit Type: **EQ FN**
Description:

Permit Description: **CONSTRUCTION EQUIPMENT FENCE**
Work Class:
Proposed Use:
Permit Number: 103215094-01-EQ FN
Status: ISSUED
Valuation: $0.00
Contractor Company:
Contractor Name: MCGOVERN AND COMPANY LLC, MCGOVERN CO LLC, MCGOVERN _____CO LLC, MCGOVERN & COMPANY, MCGOVERN CO, MC

Date: **3/9/2004**
Permit Type: **EW OT**
Description:

Permit Description: **EQUIPMENT WORK OTHER CONSTRUCTION EQUIPMENT**
Work Class:
Proposed Use:
Permit Number: 103215094-01-EW OT
Status: ISSUED
Valuation: $0.00
Contractor Company:
Contractor Name: MCGOVERN COM.

Date: **2/25/2004**
Permit Type:
Description:

Permit Description:
Work Class:
Proposed Use:
Permit Number: M231474
Status: COMPLETED
Valuation: $0.00
Contractor Company:
Contractor Name: ITKIN ELECTRIC CORP.

ADJOINING PROPERTY FINDINGS

Date:	**12/11/2003**
Permit Type:	**EW OT**
Description:	**Renovation to existing office, minor interior partitions and plumbing work as per plan. NO CHANGE TO USE, EGRESS OR OCCUPANCY.**
Permit Description:	**EQUIPMENT WORK OTHER CONSTRUCTION EQUIPMENT**
Work Class:	
Proposed Use:	OTHER
Permit Number:	103610530-01-EW OT
Status:	ISSUED
Valuation:	$20,000.00
Contractor Company:	
Contractor Name:	GRAND PAINTING AND INTERI

Date:	**10/29/2003**
Permit Type:	
Description:	
Permit Description:	
Work Class:	
Proposed Use:	
Permit Number:	M228086
Status:	COMPLETED
Valuation:	$0.00
Contractor Company:	
Contractor Name:	CONSOLIDATED ELE CONSTR

Date:	**8/15/2002**
Permit Type:	
Description:	
Permit Description:	
Work Class:	
Proposed Use:	
Permit Number:	M214948
Status:	COMPLETED
Valuation:	$0.00
Contractor Company:	
Contractor Name:	EXCEL ELECTRICAL CORP.

ADJOINING PROPERTY FINDINGS

Date: **8/9/2002**
Permit Type:
Description:

Permit Description:
Work Class:
Proposed Use:
Permit Number: M214813
Status: COMPLETED
Valuation: $0.00
Contractor Company:
Contractor Name: CONSOLIDATED ELE CONSTR

Date: **6/5/2002**
Permit Type:
Description:

Permit Description:
Work Class:
Proposed Use:
Permit Number: M212679
Status: ADMINISTRATIVELY CLOSED (MINOR WORK)
Valuation: $0.00
Contractor Company:
Contractor Name: PLATINUM ELEC'L SVC. INC

Date: **4/25/2002**
Permit Type:
Description:

Permit Description:
Work Class:
Proposed Use:
Permit Number: M211354
Status: COMPLETED
Valuation: $0.00
Contractor Company:
Contractor Name: FLYNN-HILL ELEVATOR CORP.

ADJOINING PROPERTY FINDINGS

Date: **4/25/2002**
Permit Type:
Description:

Permit Description:
Work Class:
Proposed Use:
Permit Number: M211352
Status: COMPLETED
Valuation: $0.00
Contractor Company:
Contractor Name: FLYNN-HILL ELEVATOR CORP.

Date: **4/24/2002**
Permit Type:
Description:

Permit Description:
Work Class:
Proposed Use:
Permit Number: M211255
Status: COMPLETED
Valuation: $0.00
Contractor Company:
Contractor Name: PLATINUM ELEC'L SVC. INC

Date: **3/26/2002**
Permit Type:
Description:

Permit Description:
Work Class:
Proposed Use:
Permit Number: M210411
Status: COMPLETED
Valuation: $0.00
Contractor Company:
Contractor Name: R.J.ELECTRICAL CONTRACTOR

ADJOINING PROPERTY FINDINGS

Date: **11/3/2000**
Permit Type:
Description:

Permit Description:
Work Class:
Proposed Use:
Permit Number: M195014
Status: COMPLETED
Valuation: $0.00
Contractor Company:
Contractor Name: TRANSP. DISPLAYS INC.

Date: **8/14/2000**
Permit Type:
Description:

Permit Description:
Work Class:
Proposed Use:
Permit Number: M192315
Status: COMPLETED
Valuation: $0.00
Contractor Company:
Contractor Name: GALAXY TRI-STATE ELEC.INC

Date: **10/21/1998**
Permit Type:
Description:

Permit Description:
Work Class:
Proposed Use:
Permit Number: M171454
Status: COMPLETED
Valuation: $0.00
Contractor Company:
Contractor Name: JURGEN H. WRIEDT ELEC INC

ADJOINING PROPERTY FINDINGS

Date: **6/4/1998**
Permit Type:
Description:

Permit Description:
Work Class:
Proposed Use:
Permit Number: M167396
Status: COMPLETED
Valuation: $0.00
Contractor Company:
Contractor Name: B & J ELECTRIC CO.

Date: **5/6/1998**
Permit Type:
Description:

Permit Description:
Work Class:
Proposed Use:
Permit Number: M166370
Status: COMPLETED
Valuation: $0.00
Contractor Company:
Contractor Name: PLATINUM ELEC'L SVC. INC

Date: **4/8/1997**
Permit Type:
Description:

Permit Description:
Work Class:
Proposed Use:
Permit Number: M153161
Status: COMPLETED
Valuation: $0.00
Contractor Company:
Contractor Name: E-J ELEC. INSTALLATION CO

ADJOINING PROPERTY FINDINGS

Date: **2/26/1996**
Permit Type:
Description:

Permit Description:
Work Class:
Proposed Use:
Permit Number: M140530
Status: COMPLETED
Valuation: $0.00
Contractor Company:
Contractor Name: PLATINUM ELEC'L SVC. INC

Date: **3/22/1994**
Permit Type:
Description:

Permit Description:
Work Class:
Proposed Use:
Permit Number: M117036
Status: COMPLETED
Valuation: $0.00
Contractor Company:
Contractor Name: SCHNEIDER ELECTRIC CO., I

Date: **9/30/1993**
Permit Type:
Description:

Permit Description:
Work Class:
Proposed Use:
Permit Number: M111414
Status: COMPLETED
Valuation: $0.00
Contractor Company:
Contractor Name: CAN-DO ELEC., CONTR'G INC

ADJOINING PROPERTY FINDINGS

Date: **8/16/1993**
Permit Type:
Description:

Permit Description:
Work Class:
Proposed Use:
Permit Number: M109941
Status: CLOSED/CANCELLED
Valuation: $0.00
Contractor Company:
Contractor Name: MARTY ALLEN ELEC'L CO.,IN

Date: **7/7/1993**
Permit Type:
Description:

Permit Description:
Work Class:
Proposed Use:
Permit Number: M108366
Status: COMPLETED
Valuation: $0.00
Contractor Company:
Contractor Name: SCHNEIDER ELECTRIC CO., I

Date: **8/26/1991**
Permit Type:
Description:

Permit Description:
Work Class:
Proposed Use:
Permit Number: M085414
Status: COMPLETED
Valuation: $0.00
Contractor Company:
Contractor Name: SCHNEIDER ELECTRIC CO., I

ADJOINING PROPERTY FINDINGS

Date: **8/15/1990**
Permit Type:
Description:

Permit Description:
Work Class:
Proposed Use:
Permit Number: M071496
Status: COMPLETED
Valuation: $0.00
Contractor Company:
Contractor Name: SCHNEIDER ELECTRIC CO., I

Date: **5/29/1990**
Permit Type:
Description:

Permit Description:
Work Class:
Proposed Use:
Permit Number: M068064
Status: COMPLETED
Valuation: $0.00
Contractor Company:
Contractor Name: SCHNEIDER ELECTRIC CO., I

Date: **11/30/1989**
Permit Type:
Description:

Permit Description:
Work Class:
Proposed Use:
Permit Number: M060390
Status: COMPLETED
Valuation: $0.00
Contractor Company:
Contractor Name: SCHNEIDER ELECTRIC CO., I

ADJOINING PROPERTY FINDINGS

Date: **11/13/1989**
Permit Type:
Description:

Permit Description:
Work Class:
Proposed Use:
Permit Number: M059482
Status: COMPLETED
Valuation: $0.00
Contractor Company:
Contractor Name: SCHNEIDER ELECTRIC CO., I

Date: **8/15/1989**
Permit Type:
Description:

Permit Description:
Work Class:
Proposed Use:
Permit Number: M056158
Status: COMPLETED
Valuation: $0.00
Contractor Company:
Contractor Name: SILVERESCENT SIGN CO. INC

Date: **8/15/1989**
Permit Type:
Description:

Permit Description:
Work Class:
Proposed Use:
Permit Number: M056148
Status: CLOSED/CANCELLED
Valuation: $0.00
Contractor Company:
Contractor Name: SILVERESCENT SIGN CO. INC

ADJOINING PROPERTY FINDINGS

Date: **7/20/1989**
Permit Type:
Description:

Permit Description:
Work Class:
Proposed Use:
Permit Number: M055046
Status: COMPLETED
Valuation: $0.00
Contractor Company:
Contractor Name: DATA ELECTRICAL CONTRS.,

Date: **7/20/1989**
Permit Type:
Description:

Permit Description:
Work Class:
Proposed Use:
Permit Number: M055059
Status: COMPLETED
Valuation: $0.00
Contractor Company:
Contractor Name: CAN-DO ELEC., CONTR'G INC

Date: **7/10/1989**
Permit Type:
Description:

Permit Description:
Work Class:
Proposed Use:
Permit Number: M054501
Status: COMPLETED
Valuation: $0.00
Contractor Company:
Contractor Name: SILVERESCENT SIGN CO. INC

ADJOINING PROPERTY FINDINGS

Date: **7/7/1989**
Permit Type:
Description:

Permit Description:
Work Class:
Proposed Use:
Permit Number: M054436
Status: COMPLETED
Valuation: $0.00
Contractor Company:
Contractor Name: SILVERESCENT SIGN CO. INC

Date: **7/7/1989**
Permit Type:
Description:

Permit Description:
Work Class:
Proposed Use:
Permit Number: M054440
Status: COMPLETED
Valuation: $0.00
Contractor Company:
Contractor Name: SILVERESCENT SIGN CO. INC

Date: **1/9/1989**
Permit Type:
Description:

Permit Description:
Work Class:
Proposed Use:
Permit Number: M047049
Status: COMPLETED
Valuation: $0.00
Contractor Company:
Contractor Name: CAN-DO ELEC., CONTR'G INC

ADJOINING PROPERTY FINDINGS

Date: **1/9/1989**
Permit Type:
Description:

Permit Description:
Work Class:
Proposed Use:
Permit Number: M047071
Status: COMPLETED
Valuation: $0.00
Contractor Company:
Contractor Name: CAN-DO ELEC., CONTR'G INC

Date: **8/17/1988**
Permit Type:
Description:

Permit Description:
Work Class:
Proposed Use:
Permit Number: M041013
Status: COMPLETED
Valuation: $0.00
Contractor Company:
Contractor Name: SCHNEIDER ELECTRIC CO., I

Date: **7/11/1988**
Permit Type:
Description:

Permit Description:
Work Class:
Proposed Use:
Permit Number: M039468
Status: COMPLETED
Valuation: $0.00
Contractor Company:
Contractor Name: SCHNEIDER ELECTRIC CO., I

ADJOINING PROPERTY FINDINGS

Date: **7/7/1987**
Permit Type:
Description:

Permit Description:
Work Class:
Proposed Use:
Permit Number: M022906
Status: COMPLETED
Valuation: $0.00
Contractor Company:
Contractor Name: SCHNEIDER ELECTRIC CO., I

Date: **6/25/1987**
Permit Type:
Description:

Permit Description:
Work Class:
Proposed Use:
Permit Number: M022341
Status: COMPLETED
Valuation: $0.00
Contractor Company:
Contractor Name: SCHNEIDER ELECTRIC CO., I

Date: **5/4/1987**
Permit Type:
Description:

Permit Description:
Work Class:
Proposed Use:
Permit Number: M019604
Status: COMPLETED
Valuation: $0.00
Contractor Company:
Contractor Name: SCHNEIDER ELECTRIC CO., I

ADJOINING PROPERTY FINDINGS

Date: **3/2/1987**
Permit Type:
Description:

Permit Description:
Work Class:
Proposed Use:
Permit Number: M016165
Status: COMPLETED
Valuation: $0.00
Contractor Company:
Contractor Name: SCHNEIDER ELECTRIC CO., I

Date: **2/25/1987**
Permit Type:
Description:

Permit Description:
Work Class:
Proposed Use:
Permit Number: M015969
Status: COMPLETED
Valuation: $0.00
Contractor Company:
Contractor Name: SCHNEIDER ELECTRIC CO., I

Date: **1/8/1987**
Permit Type:
Description:

Permit Description:
Work Class:
Proposed Use:
Permit Number: M013941
Status: COMPLETED
Valuation: $0.00
Contractor Company:
Contractor Name: SCHNEIDER ELECTRIC CO., I

ADJOINING PROPERTY FINDINGS

Date: **12/24/1986**
Permit Type:
Description:

Permit Description:
Work Class:
Proposed Use:
Permit Number: M013333
Status: COMPLETED
Valuation: $0.00
Contractor Company:
Contractor Name: SCHNEIDER ELECTRIC CO., I

Date: **10/27/1986**
Permit Type:
Description:

Permit Description:
Work Class:
Proposed Use:
Permit Number: M010428
Status: COMPLETED
Valuation: $0.00
Contractor Company:
Contractor Name: SCHNEIDER ELECTRIC CO., I

Date: **10/21/1986**
Permit Type:
Description:

Permit Description:
Work Class:
Proposed Use:
Permit Number: M010065
Status: COMPLETED
Valuation: $0.00
Contractor Company:
Contractor Name: REPUBLIC ELEVATOR CO. INC

ADJOINING PROPERTY FINDINGS

Date: **9/18/1986**
Permit Type:
Description:

Permit Description:
Work Class:
Proposed Use:
Permit Number: M008617
Status: COMPLETED
Valuation: $0.00
Contractor Company:
Contractor Name: JOSEPH WEINSTEIN ELECTRIC

Date: **8/5/1986**
Permit Type:
Description:

Permit Description:
Work Class:
Proposed Use:
Permit Number: M006569
Status: COMPLETED
Valuation: $0.00
Contractor Company:
Contractor Name: SCHNEIDER ELECTRIC CO., I

Date: **8/5/1986**
Permit Type:
Description:

Permit Description:
Work Class:
Proposed Use:
Permit Number: M006568
Status: COMPLETED
Valuation: $0.00
Contractor Company:
Contractor Name: SCHNEIDER ELECTRIC CO., I

ADJOINING PROPERTY FINDINGS

Date: **7/8/1986**
Permit Type:
Description:

Permit Description:
Work Class:
Proposed Use:
Permit Number: M005024
Status: COMPLETED
Valuation: $0.00
Contractor Company:
Contractor Name: SCHNEIDER ELECTRIC CO., I

Date: **6/13/1986**
Permit Type:
Description:

Permit Description:
Work Class:
Proposed Use:
Permit Number: M003767
Status: COMPLETED
Valuation: $0.00
Contractor Company:
Contractor Name: SCHNEIDER ELECTRIC CO., I

Date: **5/21/1986**
Permit Type:
Description:

Permit Description:
Work Class:
Proposed Use:
Permit Number: M002299
Status: COMPLETED
Valuation: $0.00
Contractor Company:
Contractor Name: SCHNEIDER ELECTRIC CO., I

ADJOINING PROPERTY FINDINGS

Date: **4/4/1986**
Permit Type:
Description:

Permit Description:
Work Class:
Proposed Use:
Permit Number: 049405
Status: COMPLETED
Valuation: $0.00
Contractor Company:
Contractor Name: SCHNEIDER ELECTRIC CO., I

Date: **3/15/1986**
Permit Type:
Description:

Permit Description:
Work Class:
Proposed Use:
Permit Number: 048557
Status: COMPLETED
Valuation: $0.00
Contractor Company:
Contractor Name: SCHNEIDER ELECTRIC CO., I

Date: **3/4/1986**
Permit Type:
Description:

Permit Description:
Work Class:
Proposed Use:
Permit Number: 047779
Status: COMPLETED
Valuation: $0.00
Contractor Company:
Contractor Name: SCHNEIDER ELECTRIC CO., I

ADJOINING PROPERTY FINDINGS

Date: **2/26/1986**
Permit Type:
Description:

Permit Description:
Work Class:
Proposed Use:
Permit Number: 047395
Status: COMPLETED
Valuation: $0.00
Contractor Company:
Contractor Name: SCHNEIDER ELECTRIC CO., I

Date: **2/24/1986**
Permit Type:
Description:

Permit Description:
Work Class:
Proposed Use:
Permit Number: 047170
Status: COMPLETED
Valuation: $0.00
Contractor Company:
Contractor Name: OLDE BOSTON ELEC'L CORP.

Date: **2/13/1986**
Permit Type:
Description:

Permit Description:
Work Class:
Proposed Use:
Permit Number: 046918
Status: COMPLETED
Valuation: $0.00
Contractor Company:
Contractor Name: SCHNEIDER ELECTRIC CO., I

ADJOINING PROPERTY FINDINGS

Date: **1/24/1986**
Permit Type:
Description:

Permit Description:
Work Class:
Proposed Use:
Permit Number: 040851
Status: COMPLETED
Valuation: $0.00
Contractor Company:
Contractor Name: SCHNEIDER ELECTRIC CO., I

Date: **1/17/1986**
Permit Type:
Description:

Permit Description:
Work Class:
Proposed Use:
Permit Number: 045417
Status: COMPLETED
Valuation: $0.00
Contractor Company:
Contractor Name: SCHNEIDER ELECTRIC CO., I

Date: **1/7/1986**
Permit Type:
Description:

Permit Description:
Work Class:
Proposed Use:
Permit Number: 044482
Status: COMPLETED
Valuation: $0.00
Contractor Company:
Contractor Name: SCHNEIDER ELECTRIC CO., I

ADJOINING PROPERTY FINDINGS

Date: **1/6/1986**
Permit Type:
Description:

Permit Description:
Work Class:
Proposed Use:
Permit Number: 043978
Status: COMPLETED
Valuation: $0.00
Contractor Company:
Contractor Name: SCHNEIDER ELECTRIC CO., I

Date: **12/10/1985**
Permit Type:
Description:

Permit Description:
Work Class:
Proposed Use:
Permit Number: 043202
Status: COMPLETED
Valuation: $0.00
Contractor Company:
Contractor Name: SCHNEIDER ELECTRIC CO., I

Date: **12/2/1985**
Permit Type:
Description:

Permit Description:
Work Class:
Proposed Use:
Permit Number: 042383
Status: COMPLETED
Valuation: $0.00
Contractor Company:
Contractor Name: SCHNEIDER ELECTRIC CO., I

ADJOINING PROPERTY FINDINGS

Date: **11/25/1985**
Permit Type:
Description:

Permit Description:
Work Class:
Proposed Use:
Permit Number: 042050
Status: COMPLETED
Valuation: $0.00
Contractor Company:
Contractor Name: SCHNEIDER ELECTRIC CO., I

Date: **11/6/1985**
Permit Type:
Description:

Permit Description:
Work Class:
Proposed Use:
Permit Number: 040510
Status: COMPLETED
Valuation: $0.00
Contractor Company:
Contractor Name: SCHNEIDER ELECTRIC CO., I

Date: **10/8/1985**
Permit Type:
Description:

Permit Description:
Work Class:
Proposed Use:
Permit Number: 039137
Status: COMPLETED
Valuation: $0.00
Contractor Company:
Contractor Name: SCHNEIDER ELECTRIC CO., I

ADJOINING PROPERTY FINDINGS

Date: **9/23/1985**
Permit Type:
Description:

Permit Description:
Work Class:
Proposed Use:
Permit Number: 036786
Status: COMPLETED
Valuation: $0.00
Contractor Company:
Contractor Name: SCHNEIDER ELECTRIC CO., I

Date: **7/1/1985**
Permit Type:
Description:

Permit Description:
Work Class:
Proposed Use:
Permit Number: 033521
Status: COMPLETED
Valuation: $0.00
Contractor Company:
Contractor Name: CAN-DO ELEC., CONTR'G INC

Date: **6/26/1985**
Permit Type:
Description:

Permit Description:
Work Class:
Proposed Use:
Permit Number: 033363
Status: COMPLETED
Valuation: $0.00
Contractor Company:
Contractor Name: SCHNEIDER ELECTRIC CO., I

ADJOINING PROPERTY FINDINGS

Date: **6/18/1985**
Permit Type:
Description:

Permit Description:
Work Class:
Proposed Use:
Permit Number: 032718
Status: COMPLETED
Valuation: $0.00
Contractor Company:
Contractor Name: SCHNEIDER ELECTRIC CO., I

Date: **5/31/1985**
Permit Type:
Description:

Permit Description:
Work Class:
Proposed Use:
Permit Number: 002981
Status: COMPLETED
Valuation: $0.00
Contractor Company:
Contractor Name: R-2 ELECTRIC INC

Date: **4/18/1985**
Permit Type:
Description:

Permit Description:
Work Class:
Proposed Use:
Permit Number: 018938
Status: COMPLETED
Valuation: $0.00
Contractor Company:
Contractor Name: SCHNEIDER ELECTRIC CO., I

ADJOINING PROPERTY FINDINGS

620 BROADWAY

Date: **3/3/2011**
Permit Type:
Description:

Permit Description:
Work Class:
Proposed Use:
Permit Number: M311963
Status: ASSIGNED TO INSPECTOR
Valuation: $0.00
Contractor Company:
Contractor Name: R-2 ELECTRIC INC

Date: **3/3/2011**
Permit Type:
Description:

Permit Description:
Work Class:
Proposed Use:
Permit Number: M311965
Status: ASSIGNED TO INSPECTOR
Valuation: $0.00
Contractor Company:
Contractor Name: R-2 ELECTRIC INC

Date: **2/7/2011**
Permit Type: **EW OT**
Description:

Permit Description: **EQUIPMENT WORK OTHER CONSTRUCTION EQUIPMENT**
Work Class:
Proposed Use:
Permit Number: 120296152-01-EW OT
Status: ISSUED
Valuation: $0.00
Contractor Company:
Contractor Name: CASINO DEVELOPMENT GROUP

ADJOINING PROPERTY FINDINGS

Date: **8/6/2010**
Permit Type: **EW OT**
Description:

Permit Description: **EQUIPMENT WORK OTHER CONSTRUCTION EQUIPMENT**
Work Class:
Proposed Use:
Permit Number: 120296152-01-EW OT
Status: ISSUED
Valuation: $0.00
Contractor Company:
Contractor Name: GEOTECHNICAL SERVICES COR

Date: **7/2/2010**
Permit Type:
Description:

Permit Description:
Work Class: Commercial Repair Replace
Proposed Use:
Permit Number: BP10-163
Status:
Valuation: $104,000.00
Contractor Company:
Contractor Name:

Date: **7/17/2009**
Permit Type: **EW SP**
Description:

Permit Description: **EQUIPMENT WORK SPRINKLER**
Work Class:
Proposed Use:
Permit Number: 120018202-01-EW SP
Status: ISSUED
Valuation: $0.00
Contractor Company:
Contractor Name: QMB PLUMBING & HEATING IN, QMB PLUMBING & HTG INC, QMB PLUMBING & HEATING INC.

ADJOINING PROPERTY FINDINGS

Date: **5/13/2009**
Permit Type: **EW OT**
Description:

Permit Description: **EQUIPMENT WORK OTHER CONSTRUCTION EQUIPMENT**
Work Class:
Proposed Use:
Permit Number: 110455515-01-EW OT
Status: ISSUED
Valuation: $0.00
Contractor Company:
Contractor Name: H & L FORTUNE ENTERPRISES

Date: **1/21/2009**
Permit Type:
Description:

Permit Description:
Work Class:
Proposed Use:
Permit Number: M288855
Status: AWAITING INSPECTION REQUEST
Valuation: $0.00
Contractor Company:
Contractor Name: VINTAGE ELEC. SERVICE INC

Date: **9/25/2008**
Permit Type: **PL**
Description: **REnovate apt 4F. Relocate non bearing partitions, replace plumbing fixtures, relocate sprinkler heads. No hcange to use egress or occupancy under this application.**

Permit Description: **PLUMBING**
Work Class:
Proposed Use: OTHER
Permit Number: 104706506-01-PL
Status: ISSUED
Valuation: $75,000.00
Contractor Company:
Contractor Name: MACREDDIN PLBG & HTG INC

ADJOINING PROPERTY FINDINGS

Date:	**4/24/2008**
Permit Type:	
Description:	
Permit Description:	
Work Class:	
Proposed Use:	
Permit Number:	M279888
Status:	COMPLETED
Valuation:	$0.00
Contractor Company:	
Contractor Name:	DENMAR ELECTRIC CORP

Date:	**4/11/2008**
Permit Type:	**EW MH**
Description:	**General renovation including relocation of non-load bearing drywall partitions, replacement of kitchen and bathroom plumbing fixtures, relocation of sprinkler heads on the 5th floor and HVAC revisions on the roof. No change to occupancy, use or egress.**
Permit Description:	**EQUIPMENT WORK MECHANICAL/HVAC**
Work Class:	
Proposed Use:	OTHER
Permit Number:	110067837-01-EW MH
Status:	ISSUED
Valuation:	$41,750.00
Contractor Company:	
Contractor Name:	SIM SOON CONSTRUCTION INC

ADJOINING PROPERTY FINDINGS

Date:	**4/11/2008**
Permit Type:	**EW OT**
Description:	**General renovation including relocation of non-load bearing drywall partitions, replacement of kitchen and bathroom plumbing fixtures, relocation of sprinkler heads on the 5th floor and HVAC revisions on the roof. No change to occupancy, use or egress.**
Permit Description:	**EQUIPMENT WORK OTHER CONSTRUCTION EQUIPMENT**
Work Class:	
Proposed Use:	OTHER
Permit Number:	110067837-01-EW OT
Status:	ISSUED
Valuation:	$41,750.00
Contractor Company:	
Contractor Name:	SIM SOON CONSTRUCTION INC

Date:	**3/7/2008**
Permit Type:	**PL**
Description:	**General renovation including relocation of non-load bearing drywall partitions, replacement of kitchen and bathroom plumbing fixtures, relocation of sprinkler heads on the 5th floor and HVAC revisions on the roof. No change to occupancy, use or egress.**
Permit Description:	**PLUMBING**
Work Class:	
Proposed Use:	OTHER
Permit Number:	110067837-01-PL
Status:	ISSUED
Valuation:	$41,750.00
Contractor Company:	
Contractor Name:	AAA TOTAL PLUMBING, INC, AAA TOTAL PLUMBING INC

ADJOINING PROPERTY FINDINGS

Date:	**3/4/2008**
Permit Type:	**EW MH**
Description:	**General renovation including relocation of non-load bearing drywall partitions, replacement of kitchen and bathroom plumbing fixtures, relocation of sprinkler heads on the 5th floor and HVAC revisions on the roof. No change to occupancy, use or egress.**
Permit Description:	**EQUIPMENT WORK MECHANICAL/HVAC**
Work Class:	
Proposed Use:	OTHER
Permit Number:	110067837-01-EW MH
Status:	ISSUED
Valuation:	$41,750.00
Contractor Company:	
Contractor Name:	SIM SOON CONSTRUCTION INC

Date:	**3/4/2008**
Permit Type:	**EW OT**
Description:	**General renovation including relocation of non-load bearing drywall partitions, replacement of kitchen and bathroom plumbing fixtures, relocation of sprinkler heads on the 5th floor and HVAC revisions on the roof. No change to occupancy, use or egress.**
Permit Description:	**EQUIPMENT WORK OTHER CONSTRUCTION EQUIPMENT**
Work Class:	
Proposed Use:	OTHER
Permit Number:	110067837-01-EW OT
Status:	ISSUED
Valuation:	$41,750.00
Contractor Company:	
Contractor Name:	SIM SOON CONSTRUCTION INC

ADJOINING PROPERTY FINDINGS

Date: **12/19/2007**
Permit Type:
Description:

Permit Description:
Work Class:
Proposed Use:
Permit Number: M275318
Status: AWAITING INSPECTION REQUEST
Valuation: $0.00
Contractor Company:
Contractor Name: RABBIT ELECTRIC INC

Date: **9/19/2007**
Permit Type: **PL**
Description: **REnovate apt 4F. Relocate non bearing partitions, replace plumbing fixtures, relocate sprinkler heads. No hcange to use egress or occupancy under this application.**

Permit Description: **PLUMBING**
Work Class:
Proposed Use: OTHER
Permit Number: 104706506-01-PL
Status: ISSUED
Valuation: $75,000.00
Contractor Company:
Contractor Name: MACREDDIN PLBG & HTG INC

Date: **9/14/2007**
Permit Type:
Description:

Permit Description:
Work Class: Commercial Sign
Proposed Use:
Permit Number: BP07-316
Status:
Valuation: $75.00
Contractor Company:
Contractor Name:

ADJOINING PROPERTY FINDINGS

Date:	**7/17/2007**
Permit Type:	**EW MH**
Description:	**Install new haveac system and ductwork in apt 4F. No change to use egress or occupancy under this application.**
Permit Description:	**EQUIPMENT WORK MECHANICAL/HVAC**
Work Class:	
Proposed Use:	OTHER
Permit Number:	104706506-02-EW MH
Status:	ISSUED
Valuation:	$25,000.00
Contractor Company:	
Contractor Name:	WHITELYL DESIGN GRP LLC, WHITLEY DESIGN GROUP LLC

Date:	**7/12/2007**
Permit Type:	**EW OT**
Description:	**REnovate apt 4F. Relocate non bearing partitions, replace plumbing fixtures, relocate sprinkler heads. No hcange to use egress or occupancy under this application.**
Permit Description:	**EQUIPMENT WORK OTHER CONSTRUCTION EQUIPMENT**
Work Class:	
Proposed Use:	OTHER
Permit Number:	104706506-01-EW OT
Status:	ISSUED
Valuation:	$75,000.00
Contractor Company:	
Contractor Name:	WHITELYL DESIGN GRP LLC, WHITLEY DESIGN GROUP LLC

ADJOINING PROPERTY FINDINGS

Date:	**1/26/2006**
Permit Type:	**EW OT**
Description:	**Filed herewith renovation of existing facade. Architectural and structural work. No change of use, occupancy or egress.**
Permit Description:	**EQUIPMENT WORK OTHER CONSTRUCTION EQUIPMENT**
Work Class:	
Proposed Use:	OTHER
Permit Number:	104305547-01-EW OT
Status:	ISSUED
Valuation:	$60,000.00
Contractor Company:	
Contractor Name:	ORIENTAL CONSTRUCTION LLC

Date:	**4/2/2004**
Permit Type:	**EQ SF**
Description:	**INSTALLATION OF SCAFFOLD DURIN FACADE RE PAIR16'LONG BY 74' HIGH NO HANGE IN USE EGRESS OR OCCUPANCY**
Permit Description:	**CONSTRUCTION EQUIPMENT SCAFFOLD**
Work Class:	
Proposed Use:	OTHER
Permit Number:	103745574-01-EQ SF
Status:	ISSUED
Valuation:	$0.00
Contractor Company:	
Contractor Name:	SPRING SCAFFOLDING, SPRING SCAFF., SPRING SCAFF, SPRING SCAFF, SPRING SCAFF., SPRING SCAFFODING, Z

ADJOINING PROPERTY FINDINGS

Date:	**9/29/2003**
Permit Type:	**EW OT**
Description:	**INSTALL 3 TELEDYNE-LAARS PW400 HOT WATER BOILERS IN NEW MECHANICAL ROOM AT ROOF FILED UNDER SEPERATE APPICATION. NO CHANGE IN USE,EGRESS OR OCCUPANCY.**
Permit Description:	**EQUIPMENT WORK OTHER CONSTRUCTION EQUIPMENT**
Work Class:	
Proposed Use:	OTHER
Permit Number:	103556527-01-EW OT
Status:	ISSUED
Valuation:	$72,000.00
Contractor Company:	
Contractor Name:	M M I MECHANICAL INC, MMI MECHANICAL INC

Date:	**9/29/2003**
Permit Type:	**EW BL**
Description:	**INSTALL 3 TELEDYNE-LAARS PW400 HOT WATER BOILERS IN NEW MECHANICAL ROOM AT ROOF FILED UNDER SEPERATE APPICATION. NO CHANGE IN USE,EGRESS OR OCCUPANCY.**
Permit Description:	**EQUIPMENT WORK BOILER**
Work Class:	
Proposed Use:	OTHER
Permit Number:	103556527-01-EW BL
Status:	ISSUED
Valuation:	$72,000.00
Contractor Company:	
Contractor Name:	UNFLAT & ASSOCIATES, INC, UNFLAT & ASSOCIATES INC

ADJOINING PROPERTY FINDINGS

Date:	**9/29/2003**
Permit Type:	**PL**
Description:	**INSTALL 3 TELEDYNE-LAARS PW400 HOT WATER BOILERS IN NEW MECHANICAL ROOM AT ROOF FILED UNDER SEPERATE APPICATION. NO CHANGE IN USE,EGRESS OR OCCUPANCY.**
Permit Description:	**PLUMBING**
Work Class:	
Proposed Use:	OTHER
Permit Number:	103556527-01-PL
Status:	ISSUED
Valuation:	$72,000.00
Contractor Company:	
Contractor Name:	UNFLAT & ASSOCIATES, INC, UNFLAT & ASSOCIATES INC

Date:	**8/26/2003**
Permit Type:	
Description:	
Permit Description:	
Work Class:	
Proposed Use:	
Permit Number:	M226262
Status:	COMPLETED
Valuation:	$0.00
Contractor Company:	
Contractor Name:	Y.S. ELECTRIC

ADJOINING PROPERTY FINDINGS

Date:	**8/12/2003**
Permit Type:	**EW SP**
Description:	
Permit Description:	**EQUIPMENT WORK SPRINKLER**
Work Class:	
Proposed Use:	
Permit Number:	103191261-01-EW SP
Status:	ISSUED
Valuation:	$0.00
Contractor Company:	
Contractor Name:	PETER PLG & SPRINKLER CO INC, PETER PLUMB SPKLER CO INC., PETER PLUMB SPKLER. CO INC., PETER PLUMB

Date:	**8/12/2003**
Permit Type:	**PL**
Description:	
Permit Description:	**PLUMBING**
Work Class:	
Proposed Use:	
Permit Number:	103183056-01-PL
Status:	ISSUED
Valuation:	$0.00
Contractor Company:	
Contractor Name:	PETER PLG & SPRINKLER CO INC, PETER PLUMB SPKLER CO INC., PETER PLUMB SPKLER. CO INC., PETER PLUMB

ADJOINING PROPERTY FINDINGS

Date:	**6/25/2003**
Permit Type:	**EW MH**
Description:	
Permit Description:	**EQUIPMENT WORK MECHANICAL/HVAC**
Work Class:	
Proposed Use:	
Permit Number:	103183056-01-EW MH
Status:	ISSUED
Valuation:	$0.00
Contractor Company:	
Contractor Name:	BANDO CONSTRUCTION INC, BAN DO CONSTRUCTION INC, BAN DO CONSTR. INC, BANDO CONSTRUCTION, BAN DO CON

Date:	**6/25/2003**
Permit Type:	**EW OT**
Description:	
Permit Description:	**EQUIPMENT WORK OTHER CONSTRUCTION EQUIPMENT**
Work Class:	
Proposed Use:	
Permit Number:	103183056-02-EW OT
Status:	ISSUED
Valuation:	$0.00
Contractor Company:	
Contractor Name:	BANDO CONSTRUCTION INC, BAN DO CONSTRUCTION INC, BAN DO CONSTR. INC, BANDO CONSTRUCTION, BAN DO CON

ADJOINING PROPERTY FINDINGS

Date:	**5/21/2003**
Permit Type:	**EW OT**
Description:	
Permit Description:	**EQUIPMENT WORK OTHER CONSTRUCTION EQUIPMENT**
Work Class:	
Proposed Use:	
Permit Number:	103111204-01-EW OT
Status:	ISSUED
Valuation:	$0.00
Contractor Company:	
Contractor Name:	BANDO CONSTRUCTION INC, BAN DO CONSTRUCTION INC, BAN DO CONSTR. INC, BANDO CONSTRUCTION, BAN DO CON

Date:	**5/5/2003**
Permit Type:	**EW OT**
Description:	**General Construction for the construction of a mechanical penthouse addition on roof of 6 story building. Mechanical portion of work to be file seperately. No change to use, occupancy, or egress.**
Permit Description:	**EQUIPMENT WORK OTHER CONSTRUCTION EQUIPMENT**
Work Class:	
Proposed Use:	OTHER
Permit Number:	103447888-01-EW OT
Status:	ISSUED
Valuation:	$28,000.00
Contractor Company:	
Contractor Name:	ANG CONTRACTING

ADJOINING PROPERTY FINDINGS

Date: **10/10/2002**
Permit Type:
Description:

Permit Description:
Work Class:
Proposed Use:
Permit Number: M216718
Status: COMPLETED
Valuation: $0.00
Contractor Company:
Contractor Name: PRO ELECTRIC CORP.

Date: **2/23/2000**
Permit Type:
Description:

Permit Description:
Work Class:
Proposed Use:
Permit Number: M186807
Status: COMPLETED
Valuation: $0.00
Contractor Company:
Contractor Name: NORLIN ELECL CONTRS INC

Date: **4/24/1990**
Permit Type:
Description:

Permit Description:
Work Class:
Proposed Use:
Permit Number: M066751
Status: CLOSED/CANCELLED
Valuation: $0.00
Contractor Company:
Contractor Name: M. J. HARDWARE & ELEC. CO

ADJOINING PROPERTY FINDINGS

Date: **1/24/1989**
Permit Type:
Description:

Permit Description:
Work Class:
Proposed Use:
Permit Number: M047637
Status: COMPLETED
Valuation: $0.00
Contractor Company:
Contractor Name: DONALD MCGEACHY, INC.

Date: **3/2/1988**
Permit Type:
Description:

Permit Description:
Work Class:
Proposed Use:
Permit Number: B034271
Status: COMPLETED
Valuation: $0.00
Contractor Company:
Contractor Name: ACT ELEC'L CONTR'S INC.

Date: **11/6/1987**
Permit Type:
Description:

Permit Description:
Work Class:
Proposed Use:
Permit Number: M028586
Status: COMPLETED
Valuation: $0.00
Contractor Company:
Contractor Name: MANTIN ELECTRIC CO., INC.

ADJOINING PROPERTY FINDINGS

Date: **11/6/1986**
Permit Type:
Description:

Permit Description:
Work Class:
Proposed Use:
Permit Number: M011104
Status: COMPLETED
Valuation: $0.00
Contractor Company:
Contractor Name: MURRAY DIAMOND

Date: **6/9/1986**
Permit Type:
Description:

Permit Description:
Work Class:
Proposed Use:
Permit Number: M003447
Status: CLOSED/CANCELLED
Valuation: $0.00
Contractor Company:
Contractor Name: TRUBITZ ELECTRIC CO. INC.

Date: **8/16/1984**
Permit Type:
Description:

Permit Description:
Work Class:
Proposed Use:
Permit Number: K01358
Status: COMPLETED
Valuation: $0.00
Contractor Company:
Contractor Name: DONALD MCGEACHY, INC.

ADJOINING PROPERTY FINDINGS

622 BROADWAY

Date:	**1/17/2012**
Permit Type:	**EW MH**
Description:	**REMOVAL OF EXISTING PARTITIONS; FRAME AND FINISH NEW PARTITIONS, DOORS & FRAMES AS SHOWN ON PLANS. NO CHANGE IN USE EGRESS OR OCCUPANCY.**
Permit Description:	**EQUIPMENT WORK MECHANICAL/HVAC**
Work Class:	
Proposed Use:	OTHER COM
Permit Number:	120936390-01-EW MH
Status:	ISSUED
Valuation:	$25,000.00
Contractor Company:	
Contractor Name:	RACEWAY CONSTRUCTION SVCS

Date:	**1/17/2012**
Permit Type:	**EW OT**
Description:	**REMOVAL OF EXISTING PARTITIONS; FRAME AND FINISH NEW PARTITIONS, DOORS & FRAMES AS SHOWN ON PLANS. NO CHANGE IN USE EGRESS OR OCCUPANCY.**
Permit Description:	**EQUIPMENT WORK OTHER CONSTRUCTION EQUIPMENT**
Work Class:	
Proposed Use:	OTHER COM
Permit Number:	120936390-01-EW OT
Status:	ISSUED
Valuation:	$25,000.00
Contractor Company:	
Contractor Name:	RACEWAY CONSTRUCTION SVCS

ADJOINING PROPERTY FINDINGS

Date: **9/8/2009**
Permit Type: **EW MH**
Description:

Permit Description: **EQUIPMENT WORK MECHANICAL/HVAC**
Work Class:
Proposed Use:
Permit Number: 120141319-01-EW MH
Status: ISSUED
Valuation: $0.00
Contractor Company:
Contractor Name: RACEWAY CONSTRUCTION SVCS

Date: **9/8/2009**
Permit Type: **EW OT**
Description:

Permit Description: **EQUIPMENT WORK OTHER CONSTRUCTION EQUIPMENT**
Work Class:
Proposed Use:
Permit Number: 120141319-01-EW OT
Status: ISSUED
Valuation: $0.00
Contractor Company:
Contractor Name: RACEWAY CONSTRUCTION SVCS

Date: **7/30/2009**
Permit Type: **PL**
Description:

Permit Description: **PLUMBING**
Work Class:
Proposed Use:
Permit Number: 120062902-01-PL
Status: ISSUED
Valuation: $0.00
Contractor Company:
Contractor Name: M C M PLBG & HTG, INC

ADJOINING PROPERTY FINDINGS

Date:	**8/11/2008**
Permit Type:	
Description:	
Permit Description:	
Work Class:	
Proposed Use:	
Permit Number:	M283791
Status:	AWAITING INSPECTION REQUEST
Valuation:	$0.00
Contractor Company:	
Contractor Name:	R M T ELECTRIC CORP.

Date:	**5/19/2008**
Permit Type:	**PL**
Description:	**Mechanical and plumbing changes on the cellar and 1st floor as indicated on drawings. No change in use, egress or occupancy. No change to LL#5/73 compliance.**
Permit Description:	**PLUMBING**
Work Class:	
Proposed Use:	OTHER
Permit Number:	104599711-03-PL
Status:	ISSUED
Valuation:	$120,000.00
Contractor Company:	
Contractor Name:	ARA PLUMBING CORP

ADJOINING PROPERTY FINDINGS

Date:	**3/14/2008**
Permit Type:	**EW MH**
Description:	**Herewith filing for the installation ofFOUR NEW AC UNITS ON THE ROOF A indicated on plans. There is no change in, use, egress or occupancy under this application.**
Permit Description:	**EQUIPMENT WORK MECHANICAL/HVAC**
Work Class:	
Proposed Use:	OTHER
Permit Number:	110063136-01-EW MH
Status:	ISSUED
Valuation:	$50,000.00
Contractor Company:	
Contractor Name:	PGA MECHANICAL CONTRACTOR

Date:	**3/14/2008**
Permit Type:	**EW OT**
Description:	**Herewith filing for the installation ofFOUR NEW AC UNITS ON THE ROOF A indicated on plans. There is no change in, use, egress or occupancy under this application.**
Permit Description:	**EQUIPMENT WORK OTHER CONSTRUCTION EQUIPMENT**
Work Class:	
Proposed Use:	OTHER
Permit Number:	110063136-01-EW OT
Status:	ISSUED
Valuation:	$50,000.00
Contractor Company:	
Contractor Name:	PGA MECHANICAL CONTRACTOR

ADJOINING PROPERTY FINDINGS

Date:	**1/29/2007**
Permit Type:	**EW OT**
Description:	**MINOR PARTITIONS CHANGES ON THE 3RD FLOOR AS INDICATED ON THE DRAWINGS. CHANGE IN USE EGRESS OR OCCUPANCY**
Permit Description:	**EQUIPMENT WORK OTHER CONSTRUCTION EQUIPMENT**
Work Class:	
Proposed Use:	OTHER
Permit Number:	104642834-01-EW OT
Status:	ISSUED
Valuation:	$10,000.00
Contractor Company:	
Contractor Name:	RACEWAY CONTRACTOR SERVICE

Date:	**1/4/2007**
Permit Type:	**PL**
Description:	**Mechanical and plumbing changes on the cellar and 1st floor as indicated on drawings. No change in use, egress or occupancy. No change to LL#5/73 compliance.**
Permit Description:	**PLUMBING**
Work Class:	
Proposed Use:	OTHER
Permit Number:	104599711-03-PL
Status:	ISSUED
Valuation:	$120,000.00
Contractor Company:	
Contractor Name:	ARA PLUMBING CORP

ADJOINING PROPERTY FINDINGS

Date:	**12/19/2006**
Permit Type:	
Description:	
Permit Description:	
Work Class:	
Proposed Use:	
Permit Number:	M261982
Status:	COMPLETED
Valuation:	$0.00
Contractor Company:	
Contractor Name:	ROCKMOR ELEC. ENTERPR INC

Date:	**11/17/2006**
Permit Type:	**EW OT**
Description:	**Architectural changes on the cellar level and the 1st floor as indicated on drawings. No change in use, egress or occupancy. No change to LL#5/73 compliance.**
Permit Description:	**EQUIPMENT WORK OTHER CONSTRUCTION EQUIPMENT**
Work Class:	
Proposed Use:	OTHER
Permit Number:	104599711-01-EW OT
Status:	ISSUED
Valuation:	$720,000.00
Contractor Company:	
Contractor Name:	SHAWMUT DESIGN & CONSTRUCTION, SHAWMUT DESIGN_& CONSTRUCTION, SHAWRNUT DESIGN AND CONSTRUCTION

ADJOINING PROPERTY FINDINGS

Date:	**11/17/2006**
Permit Type:	**EW OT**
Description:	**Structural changes include minor modification to the first floor opening at the existing stair. New non-structural metal stud soffit framing and new steel framing to support architectural revisions at the storefront, as shown in the structural construction documents.**
Permit Description:	**EQUIPMENT WORK OTHER CONSTRUCTION EQUIPMENT**
Work Class:	
Proposed Use:	OTHER
Permit Number:	104599711-02-EW OT
Status:	ISSUED
Valuation:	$8,000.00
Contractor Company:	
Contractor Name:	SHAWMUT DESIGN & CONSTRUCTION, SHAWMUT DESIGN_& CONSTRUCTION, SHAWRNUT DESIGN AND CONSTRUCTION

Date:	**11/17/2006**
Permit Type:	**EW MH**
Description:	**Mechanical and plumbing changes on the cellar and 1st floor as indicated on drawings. No change in use, egress or occupancy. No change to LL#5/73 compliance.**
Permit Description:	**EQUIPMENT WORK MECHANICAL/HVAC**
Work Class:	
Proposed Use:	OTHER
Permit Number:	104599711-03-EW MH
Status:	ISSUED
Valuation:	$120,000.00
Contractor Company:	
Contractor Name:	SHAWMUT DESIGN & CONSTRUCTION, SHAWMUT DESIGN_& CONSTRUCTION, SHAWRNUT DESIGN AND CONSTRUCTION

ADJOINING PROPERTY FINDINGS

Date:	**9/14/2006**
Permit Type:	**EW OT**
Description:	**MINOR PARTITIONS CHANGES ON THE 3RD FLOOR AS INDICATED ON THE DRAWINGS. NO CHANGE IN USE EGRESS OR OCCUPANCY**
Permit Description:	**EQUIPMENT WORK OTHER CONSTRUCTION EQUIPMENT**
Work Class:	
Proposed Use:	OTHER
Permit Number:	104545182-01-EW OT
Status:	ISSUED
Valuation:	$10,000.00
Contractor Company:	
Contractor Name:	RACEWAY CONTRACTOR SERVICE

Date:	**6/28/2006**
Permit Type:	**EW OT**
Description:	**Masonry repair on the exterior of the building as indicated on drawings. No change in use egress or occupancy**
Permit Description:	**EQUIPMENT WORK OTHER CONSTRUCTION EQUIPMENT**
Work Class:	
Proposed Use:	OTHER
Permit Number:	104079471-01-EW OT
Status:	ISSUED
Valuation:	$10,000.00
Contractor Company:	
Contractor Name:	YUCO CONSTRUCTION CORP

ADJOINING PROPERTY FINDINGS

Date:	**6/10/2005**
Permit Type:	**EQ SH**
Description:	**Installation of 75 linear feet of light duty sidewalk shed for waterproofing and repointing of facade only. All work to comply with LL 33/91. No change of use, egress or occupancy under this application.**
Permit Description:	**CONSTRUCTION EQUIPMENT SIDEWALK SHED**
Work Class:	
Proposed Use:	OTHER
Permit Number:	104125625-01-EQ SH
Status:	ISSUED
Valuation:	$0.00
Contractor Company:	
Contractor Name:	METRO CONTRACTING NY, INC, PRINCE CONTRACTING INC, L L G CONSTRUCTION INC, GAGAN G.C. INC, SHAH BUIL

Date:	**5/19/2005**
Permit Type:	**EW OT**
Description:	**TO PERFORM GENERAL CONSTRUCTION FOR TOIL ET ROOMS ON 4TH FL, AS PER DRAW NGS SUBMITTED. NO CHANGE IN USE EGRESS O R OCCUPANCY UNDER THIS APPLICATION**
Permit Description:	**EQUIPMENT WORK OTHER CONSTRUCTION EQUIPMENT**
Work Class:	
Proposed Use:	OTHER
Permit Number:	104115020-01-EW OT
Status:	ISSUED
Valuation:	$40,000.00
Contractor Company:	
Contractor Name:	N+3/N PLUS 3 CONSULTING, N +3/N PLUS 3 CONSULTING LTD., NPLUS3 CONSULTING LTD, FEDER. DEVE. CORP, FE

ADJOINING PROPERTY FINDINGS

Date:	**3/14/2005**
Permit Type:	**EW OT**
Description:	**FILING HEREWITH DRAWINGS FOR STRUCTURAL WORK ON THE 4TH FLOOR. STEEL LINTEL FOR NEW MASONRY OPENING. NO CHANGE IN USE, EGRESS OR OCCUPANCY.**
Permit Description:	**EQUIPMENT WORK OTHER CONSTRUCTION EQUIPMENT**
Work Class:	
Proposed Use:	OTHER
Permit Number:	104030763-01-EW OT
Status:	ISSUED
Valuation:	$7,000.00
Contractor Company:	
Contractor Name:	N+3/N PLUS 3 CONSULTING, N +3/N PLUS 3 CONSULTING LTD., NPLUS3 CONSULTING LTD, FEDER. DEVE. CORP, FE

Date:	**3/7/2005**
Permit Type:	
Description:	
Permit Description:	
Work Class:	
Proposed Use:	
Permit Number:	M243111
Status:	COMPLETED
Valuation:	$0.00
Contractor Company:	
Contractor Name:	CITY ELEC'L SIGN ERECTORS

ADJOINING PROPERTY FINDINGS

Date: **2/24/2005**
Permit Type: **SG**
Description:

Permit Description: **SIGN**
Work Class:
Proposed Use:
Permit Number: 104030905-01-SG
Status: ISSUED
Valuation: $0.00
Contractor Company:
Contractor Name: RICHTER & RATNER CONTRACT, NORTH SHORE NEON SIGN CO

Work Class: SIGN
Proposed Use:
Permit Number: 104030905-01-SG
Status: PERMIT-ENTIRE
Valuation: $0.00
Contractor Company:
Contractor Name:

Date: **2/16/2005**
Permit Type:
Description:

Permit Description:
Work Class:
Proposed Use:
Permit Number: M242495
Status: COMPLETED
Valuation: $0.00
Contractor Company:
Contractor Name: CITY ELEC'L SIGN ERECTORS

ADJOINING PROPERTY FINDINGS

Date:	**12/15/2004**
Permit Type:	**EW SP**
Description:	**MODIFICATION TO EXISTING SPRINKLER SYSTEM AS PER PLANS FILED HERE WITH. NO CHANGE IN USE, EGRESS OR OCCUPANCY.**
Permit Description:	**EQUIPMENT WORK SPRINKLER**
Work Class:	
Proposed Use:	OTHER
Permit Number:	103944582-01-EW SP
Status:	ISSUED
Valuation:	$82,000.00
Contractor Company:	
Contractor Name:	PAR PLUMB CO INC, PAR PLUMB CO INC., LAWRENCE J LEVINE, PAR PLBG CO INC, PAR PLUMBING CO INC, PAR PL

Date:	**11/4/2004**
Permit Type:	
Description:	
Permit Description:	
Work Class:	
Proposed Use:	
Permit Number:	M239419
Status:	COMPLETED
Valuation:	$0.00
Contractor Company:	
Contractor Name:	SAGE ELEC'L CONTR'G INC.

Date:	**10/12/2004**
Permit Type:	
Description:	
Permit Description:	
Work Class:	
Proposed Use:	
Permit Number:	M238646
Status:	COMPLETED
Valuation:	$0.00
Contractor Company:	
Contractor Name:	STAR ELEC'L CO., INC

ADJOINING PROPERTY FINDINGS

Date: **9/14/2004**
Permit Type:
Description:

Permit Description:
Work Class:
Proposed Use:
Permit Number: M237845
Status: COMPLETED
Valuation: $0.00
Contractor Company:
Contractor Name: STAR ELEC'L CO., INC

Date: **9/14/2004**
Permit Type:
Description:

Permit Description:
Work Class:
Proposed Use:
Permit Number: M237846
Status: COMPLETED
Valuation: $0.00
Contractor Company:
Contractor Name: STAR ELEC'L CO., INC

Date: **9/2/2004**
Permit Type: **PL**
Description:

Permit Description: **PLUMBING**
Work Class:
Proposed Use:
Permit Number: 103840079-02-PL
Status: ISSUED
Valuation: $0.00
Contractor Company:
Contractor Name: DUO PLUMB HEAT.

ADJOINING PROPERTY FINDINGS

Date:	**8/25/2004**
Permit Type:	**EQ FN**
Description:	
Permit Description:	**CONSTRUCTION EQUIPMENT FENCE**
Work Class:	
Proposed Use:	
Permit Number:	103840079-01-EQ FN
Status:	ISSUED
Valuation:	$0.00
Contractor Company:	
Contractor Name:	SCHIMENTI CONSTRUCTION, SCHIMENTI CONSTRUCTION CO LLC, SCHIMENTI CONSTRUCTION COMPANY, SCHIMENTI CO

Date:	**8/25/2004**
Permit Type:	**EW OT**
Description:	
Permit Description:	**EQUIPMENT WORK OTHER CONSTRUCTION EQUIPMENT**
Work Class:	
Proposed Use:	
Permit Number:	103840079-01-EW OT
Status:	ISSUED
Valuation:	$0.00
Contractor Company:	
Contractor Name:	SCHIMENTI CONSTRUCTION, SCHIMENTI CONSTRUCTION CO LLC, SCHIMENTI CONSTRUCTION COMPANY, SCHIMENTI CO

ADJOINING PROPERTY FINDINGS

Date:	**8/25/2004**
Permit Type:	**EW MH**
Description:	
Permit Description:	**EQUIPMENT WORK MECHANICAL/HVAC**
Work Class:	
Proposed Use:	
Permit Number:	103840079-02-EW MH
Status:	ISSUED
Valuation:	$0.00
Contractor Company:	
Contractor Name:	SCHIMENTI CONSTRUCTION, SCHIMENTI CONSTRUCTION CO LLC, SCHIMENTI CONSTRUCTION COMPANY, SCHIMENTI CO

Date:	**8/25/2004**
Permit Type:	**EW OT**
Description:	
Permit Description:	**EQUIPMENT WORK OTHER CONSTRUCTION EQUIPMENT**
Work Class:	
Proposed Use:	
Permit Number:	103840079-03-EW OT
Status:	ISSUED
Valuation:	$0.00
Contractor Company:	
Contractor Name:	SCHIMENTI CONSTRUCTION, SCHIMENTI CONSTRUCTION CO LLC, SCHIMENTI CONSTRUCTION COMPANY, SCHIMENTI CO

ADJOINING PROPERTY FINDINGS

Date:	**5/13/2004**
Permit Type:	**EW SP**
Description:	
Permit Description:	**EQUIPMENT WORK SPRINKLER**
Work Class:	
Proposed Use:	
Permit Number:	103346595-01-EW SP
Status:	ISSUED
Valuation:	$0.00
Contractor Company:	
Contractor Name:	TM AND M MECHANICAL CORP, TM M MECH., TM&M MECHANICAL CORP, TM & M MECHANICAL CORP, TM M MECH. CORP,

Date:	**5/11/2004**
Permit Type:	**EW SP**
Description:	
Permit Description:	**EQUIPMENT WORK SPRINKLER**
Work Class:	
Proposed Use:	
Permit Number:	102322345-01-EW SP
Status:	ISSUED
Valuation:	$0.00
Contractor Company:	
Contractor Name:	HERBERT ROSE INC, AMR MECHANICAL CORP, AMR MECHANICAL INC, UNITED TOWER MAINTENANCE, AMR MECHANICAL

ADJOINING PROPERTY FINDINGS

Date:	**5/11/2004**
Permit Type:	**EW SD**
Description:	
Permit Description:	**EQUIPMENT WORK STAND PIPE**
Work Class:	
Proposed Use:	
Permit Number:	102322345-01-EW SD
Status:	ISSUED
Valuation:	$0.00
Contractor Company:	
Contractor Name:	HERBERT ROSE INC, AMR MECHANICAL CORP, AMR MECHANICAL INC, UNITED TOWER MAINTENANCE, AMR MECHANICAL

Date:	**3/5/2004**
Permit Type:	**AL**
Description:	**Application filed for change in use from commercial studio (Use group 9) to offices and retail (Use group 6), Partition changes at cellar as indicated on drawings.**
Permit Description:	**ALTERATION**
Work Class:	
Proposed Use:	OTHER COM
Permit Number:	103414217-01-AL
Status:	ISSUED
Valuation:	$24,000.00
Contractor Company:	
Contractor Name:	YUCO CONSTRUCTION CORP

ADJOINING PROPERTY FINDINGS

Date:	**10/15/2003**
Permit Type:	**EW OT**
Description:	**Construct minor interior partitions in a portion of the 5th floor. No change to use, egress or occupancy.**
Permit Description:	**EQUIPMENT WORK OTHER CONSTRUCTION EQUIPMENT**
Work Class:	
Proposed Use:	OTHER
Permit Number:	103571207-01-EW OT
Status:	ISSUED
Valuation:	$35,000.00
Contractor Company:	
Contractor Name:	ALCON BUILDERS GROUP, ALCON BUILDERS GROUP INC, ALCON ASSOCIATES, ALCON BUILD GROUP INC, ALCON BUILD

Date:	**10/15/2003**
Permit Type:	**EW MH**
Description:	**Install duct work and condensers for spaces constructed under this application. No change to use, egress or occupancy.**
Permit Description:	**EQUIPMENT WORK MECHANICAL/HVAC**
Work Class:	
Proposed Use:	OTHER
Permit Number:	103571207-02-EW MH
Status:	ISSUED
Valuation:	$15,000.00
Contractor Company:	
Contractor Name:	ALCON BUILD. GROUP INC.

ADJOINING PROPERTY FINDINGS

Date: **9/26/2003**
Permit Type: **PL**
Description:

Permit Description: **PLUMBING**
Work Class:
Proposed Use: OTHER
Permit Number: 103547878-02-PL
Status: ISSUED
Valuation: $385,000.00
Contractor Company:
Contractor Name: PARAMOUNT PLBG CO OF NY.I, PARAMOUNT PLBG SERV.& ALT, PARAMOUNT PLBG CO OF NY I

Date: **8/27/2003**
Permit Type: **EW OT**
Description: **2129942200**

Permit Description: **EQUIPMENT WORK OTHER CONSTRUCTION EQUIPMENT**
Work Class:
Proposed Use: OTHER
Permit Number: 103547878-01-EW OT
Status: ISSUED
Valuation: $375,000.00
Contractor Company:
Contractor Name: FAIRFIELD CONSTRUCTION AS

Date: **8/27/2003**
Permit Type: **EW MH**
Description:

Permit Description: **EQUIPMENT WORK MECHANICAL/HVAC**
Work Class:
Proposed Use: OTHER
Permit Number: 103547878-02-EW MH
Status: ISSUED
Valuation: $385,000.00
Contractor Company:
Contractor Name: FEDER. DEVE. CORP

ADJOINING PROPERTY FINDINGS

Date: **8/27/2003**
Permit Type: **EW OT**
Description:

Permit Description: **EQUIPMENT WORK OTHER CONSTRUCTION EQUIPMENT**
Work Class:
Proposed Use: OTHER
Permit Number: 103547878-03-EW OT
Status: ISSUED
Valuation: $135,000.00
Contractor Company:
Contractor Name: FAIRFIELD CONSTRUCTION AS

Date: **8/19/2003**
Permit Type: **EW OT**
Description:

Permit Description: **EQUIPMENT WORK OTHER CONSTRUCTION EQUIPMENT**
Work Class:
Proposed Use:
Permit Number: 103320185-01-EW OT
Status: ISSUED
Valuation: $0.00
Contractor Company:
Contractor Name: YUCO CONSTUCTION CORP

Date: **7/23/2003**
Permit Type: **EW OT**
Description:

Permit Description: **EQUIPMENT WORK OTHER CONSTRUCTION EQUIPMENT**
Work Class:
Proposed Use:
Permit Number: 103300189-01-EW OT
Status: ISSUED
Valuation: $0.00
Contractor Company:
Contractor Name: FEDERATION DEVELOPMENT CORP., FEDERATION DEVELOPMENT CORP

ADJOINING PROPERTY FINDINGS

Date: **5/16/2003**
Permit Type: **EW OT**
Description:

Permit Description: **EQUIPMENT WORK OTHER CONSTRUCTION EQUIPMENT**
Work Class:
Proposed Use:
Permit Number: 103319302-01-EW OT
Status: ISSUED
Valuation: $0.00
Contractor Company:
Contractor Name: FEDERATION DEVELOPMENT CORP., FEDERATION DEVELOPMENT CORP

Date: **5/16/2003**
Permit Type: **EW MH**
Description:

Permit Description: **EQUIPMENT WORK MECHANICAL/HVAC**
Work Class:
Proposed Use:
Permit Number: 103319302-03-EW MH
Status: ISSUED
Valuation: $0.00
Contractor Company:
Contractor Name: FEDERATION DEVELOPMENT CORP.

Date: **2/25/2002**
Permit Type:
Description:

Permit Description:
Work Class:
Proposed Use:
Permit Number: M209328
Status: COMPLETED
Valuation: $0.00
Contractor Company:
Contractor Name: PAPPAS & FODERA ELECT'L

ADJOINING PROPERTY FINDINGS

Date: **3/27/2001**
Permit Type:
Description:

Permit Description:
Work Class:
Proposed Use:
Permit Number: M199386
Status: COMPLETED
Valuation: $0.00
Contractor Company:
Contractor Name: ITALCO ELECTRIC INC.

Date: **3/6/2001**
Permit Type:
Description:

Permit Description:
Work Class:
Proposed Use:
Permit Number: M198692
Status: COMPLETED
Valuation: $0.00
Contractor Company:
Contractor Name: I.S.M. ELECTRIC, INC.

Date: **9/20/2000**
Permit Type:
Description:

Permit Description:
Work Class:
Proposed Use:
Permit Number: M193481
Status: COMPLETED
Valuation: $0.00
Contractor Company:
Contractor Name: O.H. & M. ELECT'L CORP.

ADJOINING PROPERTY FINDINGS

Date: **6/21/2000**
Permit Type:
Description:

Permit Description:
Work Class:
Proposed Use:
Permit Number: M190670
Status: COMPLETED
Valuation: $0.00
Contractor Company:
Contractor Name: LITE-UP ELEC'L ASSOC. INC

Date: **12/13/1999**
Permit Type:
Description:

Permit Description:
Work Class:
Proposed Use:
Permit Number: M184651
Status: COMPLETED
Valuation: $0.00
Contractor Company:
Contractor Name: ID ELECTRIC CORP.

Date: **11/18/1999**
Permit Type:
Description:

Permit Description:
Work Class:
Proposed Use:
Permit Number: M183937
Status: COMPLETED
Valuation: $0.00
Contractor Company:
Contractor Name: E.S.B. ELECTRIC CORP.

ADJOINING PROPERTY FINDINGS

Date: **9/13/1999**
Permit Type:
Description:

Permit Description:
Work Class:
Proposed Use:
Permit Number: M181707
Status: COMPLETED
Valuation: $0.00
Contractor Company:
Contractor Name: WINKLER ELECTRICIANS INC.

Date: **2/24/1999**
Permit Type:
Description:

Permit Description:
Work Class:
Proposed Use:
Permit Number: M175542
Status: COMPLETED
Valuation: $0.00
Contractor Company:
Contractor Name: ID ELECTRIC CORP.

Date: **10/29/1998**
Permit Type:
Description:

Permit Description:
Work Class:
Proposed Use:
Permit Number: B183459
Status: COMPLETED
Valuation: $0.00
Contractor Company:
Contractor Name: E. FITZGERALD ELEC CO INC

ADJOINING PROPERTY FINDINGS

Date: **4/12/1994**
Permit Type:
Description:

Permit Description:
Work Class:
Proposed Use:
Permit Number: M117795
Status: COMPLETED
Valuation: $0.00
Contractor Company:
Contractor Name: ARTHUR LOVEJOY

Date: **5/9/1991**
Permit Type:
Description:

Permit Description:
Work Class:
Proposed Use:
Permit Number: M081554
Status: COMPLETED
Valuation: $0.00
Contractor Company:
Contractor Name: WORKMAN ELECTRIC CORP.

Date: **1/17/1991**
Permit Type:
Description:

Permit Description:
Work Class:
Proposed Use:
Permit Number: M077421
Status: COMPLETED
Valuation: $0.00
Contractor Company:
Contractor Name: WORKMAN ELECTRIC CORP.

ADJOINING PROPERTY FINDINGS

Date: **7/18/1989**
Permit Type:
Description:

Permit Description:
Work Class:
Proposed Use:
Permit Number: M054931
Status: COMPLETED
Valuation: $0.00
Contractor Company:
Contractor Name: LOBELLO ELECT. SERV. CORP

Date: **6/30/1989**
Permit Type:
Description:

Permit Description:
Work Class:
Proposed Use:
Permit Number: M054272
Status: COMPLETED
Valuation: $0.00
Contractor Company:
Contractor Name: LOBELLO ELECT. SERV. CORP

Date: **5/27/1986**
Permit Type:
Description:

Permit Description:
Work Class:
Proposed Use:
Permit Number: M002861
Status: COMPLETED
Valuation: $0.00
Contractor Company:
Contractor Name: REKS ELECTRIC, INC.

ADJOINING PROPERTY FINDINGS

Date: **8/29/1985**
Permit Type:
Description:

Permit Description:
Work Class:
Proposed Use:
Permit Number: 024214
Status: COMPLETED
Valuation: $0.00
Contractor Company:
Contractor Name: FRANZA ELEC. CONTR'G, INC

Date: **8/27/1985**
Permit Type:
Description:

Permit Description:
Work Class:
Proposed Use:
Permit Number: 036348
Status: COMPLETED
Valuation: $0.00
Contractor Company:
Contractor Name: ACE MAINTENANCE CO.

Date: **8/21/1985**
Permit Type:
Description:

Permit Description:
Work Class:
Proposed Use:
Permit Number: 036346
Status: COMPLETED
Valuation: $0.00
Contractor Company:
Contractor Name: ACE MAINTENANCE CO.

ADJOINING PROPERTY FINDINGS

Date: **4/22/1985**
Permit Type:
Description:

Permit Description:
Work Class:
Proposed Use:
Permit Number: 010960
Status: COMPLETED
Valuation: $0.00
Contractor Company:
Contractor Name: ACE MAINTENANCE CO.

Date: **3/21/1985**
Permit Type:
Description:

Permit Description:
Work Class:
Proposed Use:
Permit Number: 022259
Status: COMPLETED
Valuation: $0.00
Contractor Company:
Contractor Name: ACE MAINTENANCE CO.

Date: **3/21/1985**
Permit Type:
Description:

Permit Description:
Work Class:
Proposed Use:
Permit Number: 024149
Status: COMPLETED
Valuation: $0.00
Contractor Company:
Contractor Name: ACE MAINTENANCE CO.

ADJOINING PROPERTY FINDINGS

Date: **3/11/1985**
Permit Type:
Description:

Permit Description:
Work Class:
Proposed Use:
Permit Number: 023926
Status: COMPLETED
Valuation: $0.00
Contractor Company:
Contractor Name: MANUEL SERTZEN, INC.

Date: **2/21/1985**
Permit Type:
Description:

Permit Description:
Work Class:
Proposed Use:
Permit Number: 025594
Status: CLOSED/CANCELLED
Valuation: $0.00
Contractor Company:
Contractor Name: ACE MAINTENANCE CO.

Date: **2/8/1985**
Permit Type:
Description:

Permit Description:
Work Class:
Proposed Use:
Permit Number: 024793
Status: COMPLETED
Valuation: $0.00
Contractor Company:
Contractor Name: H. HEIMERICH & SONS INC.

ADJOINING PROPERTY FINDINGS

623 BROADWAY

Date:	**4/27/2012**
Permit Type:	**EW MH**
Description:	**OBTAIN EQUIPMENT USE PERMIT FOR EXISTING HVAC SYSTEM. INSTALL STEPS ON ROOF FOR WALKWAY. NO CHANGE TO USE,EGRESS OR OCCUPANCY.**
Permit Description:	**EQUIPMENT WORK MECHANICAL/HVAC**
Work Class:	
Proposed Use:	OTHER COM
Permit Number:	121015258-01-EW MH
Status:	ISSUED
Valuation:	$66,000.00
Contractor Company:	
Contractor Name:	AIR DEPOT COMM. REFR. COR

Date:	**4/27/2012**
Permit Type:	**EW OT**
Description:	**OBTAIN EQUIPMENT USE PERMIT FOR EXISTING HVAC SYSTEM. INSTALL STEPS ON ROOF FOR WALKWAY. NO CHANGE TO USE,EGRESS OR OCCUPANCY.**
Permit Description:	**EQUIPMENT WORK OTHER CONSTRUCTION EQUIPMENT**
Work Class:	
Proposed Use:	OTHER COM
Permit Number:	121015258-01-EW OT
Status:	ISSUED
Valuation:	$66,000.00
Contractor Company:	
Contractor Name:	AIR DEPOT COMM. REFR. COR

ADJOINING PROPERTY FINDINGS

Date:	**12/1/2011**
Permit Type:	**EW OT**
Description:	**PARTITION CHANGES ON THE 3RD, 4TH AND 5TH FLOOR (GREENWICH HOUSE) AS INDICATED ON DRAWINGS. NO CHANGE IN USE EGRESS OR OCCUPANCY.NO CHANGE TO LL#5/73 COMPLIANCE.**
Permit Description:	**EQUIPMENT WORK OTHER CONSTRUCTION EQUIPMENT**
Work Class:	
Proposed Use:	OTHER F-3
Permit Number:	120748520-01-EW OT
Status:	ISSUED
Valuation:	$585,000.00
Contractor Company:	
Contractor Name:	GATEWAY BUILDERS CORP

Date:	**12/1/2011**
Permit Type:	**EW OT**
Description:	**STRUCTURAL MODIFICATIONS ON THE 4TH AND 5TH FLOOR AS INDICATED ON DRAWINGS.**
Permit Description:	**EQUIPMENT WORK OTHER CONSTRUCTION EQUIPMENT**
Work Class:	
Proposed Use:	OTHER
Permit Number:	120748520-03-EW OT
Status:	ISSUED
Valuation:	$9,000.00
Contractor Company:	
Contractor Name:	GATEWAY BUILDERS CORP

ADJOINING PROPERTY FINDINGS

Date:	**11/10/2011**
Permit Type:	**EW SP**
Description:	**SPRINKLER CHANGES ON THE 4TH AND 5TH FLOOR (GREENWICH HOUSE) AS INDICATED ON DRAWINGS. NO CHANGE IN USE EGRESS OR OCCUPANCY.NO CHANGE TO LL#5/73 COMPLIANCE.**
Permit Description:	**EQUIPMENT WORK SPRINKLER**
Work Class:	
Proposed Use:	OTHER B
Permit Number:	120745925-01-EW SP
Status:	ISSUED
Valuation:	$191,600.00
Contractor Company:	
Contractor Name:	THE PLUMBING.COMPANY, INC, HSU & ASSOCIATES INC

Date:	**8/24/2011**
Permit Type:	**EW MH**
Description:	**MECHANICAL AND PLUMBING CHANGES ON THE 4TH AND 5TH FLOOR (GREENWICH HOUSE) AS INDICATED ON DRAWINGS. NO CHANGE IN USE EGRESS OR OCCUPANCY. NO CHANGE TO LL#5/73 COMPLIANCE.**
Permit Description:	**EQUIPMENT WORK MECHANICAL/HVAC**
Work Class:	
Proposed Use:	OTHER
Permit Number:	120748520-02-EW MH
Status:	ISSUED
Valuation:	$241,260.00
Contractor Company:	
Contractor Name:	AIR DEPOT COMM. REFR. COR

ADJOINING PROPERTY FINDINGS

Date:	**8/16/2011**
Permit Type:	**PL**
Description:	**MECHANICAL AND PLUMBING CHANGES ON THE 4TH AND 5TH FLOOR (GREENWICH HOUSE) AS INDICATED ON DRAWINGS. NO CHANGE IN USE EGRESS OR OCCUPANCY. NO CHANGE TO LL#5/73 COMPLIANCE.**
Permit Description:	**PLUMBING**
Work Class:	
Proposed Use:	OTHER
Permit Number:	120748520-02-PL
Status:	ISSUED
Valuation:	$241,260.00
Contractor Company:	
Contractor Name:	THE PLUMBING COMPANY INC, QUEENS MAINTENANCE CO INC

Date:	**7/29/2011**
Permit Type:	**EW OT**
Description:	**STRUCTURAL MODIFICATIONS ON THE 4TH AND 5TH FLOOR AS INDICATED ON DRAWINGS.**
Permit Description:	**EQUIPMENT WORK OTHER CONSTRUCTION EQUIPMENT**
Work Class:	
Proposed Use:	OTHER
Permit Number:	120748520-03-EW OT
Status:	ISSUED
Valuation:	$9,000.00
Contractor Company:	
Contractor Name:	GATEWAY BUILDERS CORP

ADJOINING PROPERTY FINDINGS

Date:	**7/8/2011**
Permit Type:	**EW OT**
Description:	**PARTITION CHANGES ON THE 3RD, 4TH AND 5TH FLOOR (GREENWICH HOUSE) AS INDICATED ON DRAWINGS. NO CHANGE IN USE EGRESS OR OCCUPANCY.NO CHANGE TO LL#5/73 COMPLIANCE.**
Permit Description:	**EQUIPMENT WORK OTHER CONSTRUCTION EQUIPMENT**
Work Class:	
Proposed Use:	OTHER F-3
Permit Number:	120748520-01-EW OT
Status:	ISSUED
Valuation:	$585,000.00
Contractor Company:	
Contractor Name:	GATEWAY BUILDERS CORP

Date:	**5/12/2010**
Permit Type:	**EW MH**
Description:	
Permit Description:	**EQUIPMENT WORK MECHANICAL/HVAC**
Work Class:	
Proposed Use:	
Permit Number:	104733139-01-EW MH
Status:	ISSUED
Valuation:	$0.00
Contractor Company:	
Contractor Name:	MR. CHIMNEY CLEAN INC

Date:	**6/16/2009**
Permit Type:	
Description:	
Permit Description:	
Work Class:	
Proposed Use:	
Permit Number:	M293318
Status:	COMPLETED
Valuation:	$0.00
Contractor Company:	
Contractor Name:	ROCKMOR ELEC. ENTERPR INC

ADJOINING PROPERTY FINDINGS

Date: **10/20/2008**
Permit Type:
Description:

Permit Description:
Work Class:
Proposed Use:
Permit Number: M286081
Status: COMPLETED
Valuation: $0.00
Contractor Company:
Contractor Name: ROCKMOR ELEC. ENTERPR INC

Date: **10/17/2008**
Permit Type: **EW MH**
Description: **REPLACEMENT OF EXISTING AIR CONDITIONING UNITS. NO CHANGE IN USE EGRESS OR OCCUPANCY.**

Permit Description: **EQUIPMENT WORK MECHANICAL/HVAC**
Work Class:
Proposed Use: OTHER F-3
Permit Number: 110365658-01-EW MH
Status: ISSUED
Valuation: $54,000.00
Contractor Company:
Contractor Name: DONNELLY MECHANICAL CORP

ADJOINING PROPERTY FINDINGS

Date:	**4/23/2008**
Permit Type:	**EQ FN**
Description:	**Hereby filing for construction of new exterior stair to the cellar; 1st floor facade work and minor interior 1st floor lobby work as per drawings filed herewith. No change in use, occupancy or egress.**
Permit Description:	**CONSTRUCTION EQUIPMENT FENCE**
Work Class:	
Proposed Use:	OTHER
Permit Number:	104745803-01-EQ FN
Status:	ISSUED
Valuation:	$250,000.00
Contractor Company:	
Contractor Name:	MILE SQ CONSTRUCTION INC, M SQUARE BUILDERS LLC

Date:	**4/23/2008**
Permit Type:	**EW OT**
Description:	**Hereby filing for construction of new exterior stair to the cellar; 1st floor facade work and minor interior 1st floor lobby work as per drawings filed herewith. No change in use, occupancy or egress.**
Permit Description:	**EQUIPMENT WORK OTHER CONSTRUCTION EQUIPMENT**
Work Class:	
Proposed Use:	OTHER
Permit Number:	104745803-01-EW OT
Status:	ISSUED
Valuation:	$250,000.00
Contractor Company:	
Contractor Name:	MILE SQ CONSTRUCTION INC, M SQUARE BUILDERS LLC

ADJOINING PROPERTY FINDINGS

Date:	**4/23/2008**
Permit Type:	**EW OT**
Description:	**Hereby filing structural drawings for new stair and storefront. No change in use, occupancy or egress.**
Permit Description:	**EQUIPMENT WORK OTHER CONSTRUCTION EQUIPMENT**
Work Class:	
Proposed Use:	OTHER
Permit Number:	104745803-02-EW OT
Status:	ISSUED
Valuation:	$100,000.00
Contractor Company:	
Contractor Name:	MILE SQ CONSTRUCTION INC, M SQUARE BUILDERS LLC

Date:	**4/23/2008**
Permit Type:	**EW OT**
Description:	**Repair/Replace interior partitions, ceilings and doors. Repair and reconstruction of elevator shaft as shown on drawings filed herewith. No change in use, egress or occupancy.**
Permit Description:	**EQUIPMENT WORK OTHER CONSTRUCTION EQUIPMENT**
Work Class:	
Proposed Use:	OTHER
Permit Number:	110045022-01-EW OT
Status:	ISSUED
Valuation:	$100,000.00
Contractor Company:	
Contractor Name:	QUEST BUILDER GROUP INC.

ADJOINING PROPERTY FINDINGS

Date: **1/11/2008**
Permit Type:
Description:

Permit Description:
Work Class:
Proposed Use:
Permit Number: M275948
Status: NO ACCESS
Valuation: $0.00
Contractor Company:
Contractor Name: O&I ELECTRIC LLC

Date: **12/10/2007**
Permit Type: **EW OT**
Description: **Repair/Replace interior partitions, ceilings and doors. Repair and reconstruction of elevator shaft as shown on drawings filed herewith. No change in use, egress or occupancy.**

Permit Description: **EQUIPMENT WORK OTHER CONSTRUCTION EQUIPMENT**
Work Class:
Proposed Use: OTHER
Permit Number: 110045022-01-EW OT
Status: ISSUED
Valuation: $100,000.00
Contractor Company:
Contractor Name: QUEST BUILDER GROUP INC.

Date: **9/10/2007**
Permit Type:
Description:

Permit Description:
Work Class:
Proposed Use:
Permit Number: M271767
Status: COMPLETED
Valuation: $0.00
Contractor Company:
Contractor Name: EJM ELECTRICAL CORP

ADJOINING PROPERTY FINDINGS

Date:	**8/16/2007**
Permit Type:	**EW OT**
Description:	**Hereby filing structural drawings for new stair and storefront. No change in use, occupancy or egress.**
Permit Description:	**EQUIPMENT WORK OTHER CONSTRUCTION EQUIPMENT**
Work Class:	
Proposed Use:	OTHER
Permit Number:	104745803-02-EW OT
Status:	ISSUED
Valuation:	$100,000.00
Contractor Company:	
Contractor Name:	MILE SQ CONSTRUCTION INC, M SQUARE BUILDERS LLC

Date:	**8/2/2007**
Permit Type:	**EQ FN**
Description:	**Hereby filing for construction of new exterior stair to the cellar; 1st floor facade work and minor interior 1st floor lobby work as per drawings filed herewith. No change in use, occupancy or egress.**
Permit Description:	**CONSTRUCTION EQUIPMENT FENCE**
Work Class:	
Proposed Use:	OTHER
Permit Number:	104745803-01-EQ FN
Status:	ISSUED
Valuation:	$250,000.00
Contractor Company:	
Contractor Name:	MILE SQ CONSTRUCTION INC, M SQUARE BUILDERS LLC

ADJOINING PROPERTY FINDINGS

Date:	**8/2/2007**
Permit Type:	**EW OT**
Description:	**Hereby filing for construction of new exterior stair to the cellar; 1st floor facade work and minor interior 1st floor lobby work as per drawings filed herewith. No change in use, occupancy or egress.**
Permit Description:	**EQUIPMENT WORK OTHER CONSTRUCTION EQUIPMENT**
Work Class:	
Proposed Use:	OTHER
Permit Number:	104745803-01-EW OT
Status:	ISSUED
Valuation:	$250,000.00
Contractor Company:	
Contractor Name:	MILE SQ CONSTRUCTION INC, M SQUARE BUILDERS LLC

Date:	**4/2/2007**
Permit Type:	**EW OT**
Description:	**REPLACE EXISTING FLOOR FINISH AND INSTALL WOOD DECORATIVE PANELS AS PER PLANS FILED HEREWITH. NO CHANGE IN USE, EGRESS OR OCCUPANCY.**
Permit Description:	**EQUIPMENT WORK OTHER CONSTRUCTION EQUIPMENT**
Work Class:	
Proposed Use:	OTHER
Permit Number:	104720134-01-EW OT
Status:	ISSUED
Valuation:	$25,000.00
Contractor Company:	
Contractor Name:	ADELHARDT CONST CORP

ADJOINING PROPERTY FINDINGS

Date: **3/23/2007**
Permit Type: **SG**
Description:

Permit Description: **SIGN**
Work Class:
Proposed Use:
Permit Number: 104639189-01-SG
Status: ISSUED
Valuation: $0.00
Contractor Company:
Contractor Name: NATIONAL MAINTENANCE INC

Date: **3/1/2007**
Permit Type:
Description:

Permit Description:
Work Class:
Proposed Use:
Permit Number: M263933
Status: COMPLETED
Valuation: $0.00
Contractor Company:
Contractor Name: EJM ELECTRICAL CORP

Date: **1/17/2007**
Permit Type: **SG**
Description: **REFACING OF ILLUMINATED SIGN CHASE LOGO26 SF . NOT WITHIN 200 OF ARTERI AL HIGHWAY . NO CHANGE TO USE EGRESS OROCCUPANCY UNDER THIS APPLICATION.**

Permit Description: **SIGN**
Work Class: SIGN
Proposed Use:
Permit Number: 104639189-01-SG
Status: P/E DISAPPROVED
Valuation: $0.00
Contractor Company:
Contractor Name:

ADJOINING PROPERTY FINDINGS

Date:	**1/17/2007**
Permit Type:	**SG**
Description:	**INSTALLATION OF DOUBLE SIDED FLAG SIGNCHASE LOGO 16 SF NOT WITHIN 200'OF ARTERIAL HIGHWAYNO CHANGES**
Permit Description:	**SIGN**
Work Class:	SIGN
Proposed Use:	
Permit Number:	104639198-01-SG
Status:	P/E DISAPPROVED
Valuation:	$0.00
Contractor Company:	
Contractor Name:	

Date:	**1/8/2007**
Permit Type:	**EQ SF**
Description:	**ERECT PIPE SCAFFOLD 35 FT LONG BY 60 FT HIGH AT 623 BROADWAY. DURING REMEDIAL REPAIR- WORK SHALL COMPLY WITH LL33/91. NO CHANGE IN USE, EGRESS OR OCCUPANCY.**
Permit Description:	**CONSTRUCTION EQUIPMENT SCAFFOLD**
Work Class:	
Proposed Use:	OTHER
Permit Number:	104654081-01-EQ SF
Status:	ISSUED
Valuation:	$0.00
Contractor Company:	
Contractor Name:	ROCKLEDGE SCAFFOLD CORP

ADJOINING PROPERTY FINDINGS

Date:	**12/11/2006**
Permit Type:	**EQ SH**
Description:	**Erect a heavy duty sidewalk shed for a total of 35 LF at 623 Broadway - during remedial repairs. Work shall comply iwith LL33/91. No change in use egress or occupancy filed on this application.**
Permit Description:	**CONSTRUCTION EQUIPMENT SIDEWALK SHED**
Work Class:	
Proposed Use:	OTHER
Permit Number:	104621937-01-EQ SH
Status:	ISSUED
Valuation:	$0.00
Contractor Company:	
Contractor Name:	ROCKLEDGE SCAFFOLD CORP

Date:	**4/27/2006**
Permit Type:	**EW BL**
Description:	**LEGALIZE BOILER AND OIL BURNER (NYC BOILER NO. 83806-01). NO CHANGE IN EGRESS, OCCUPANCY OR USE UNDER THIS APPLICATION.**
Permit Description:	**EQUIPMENT WORK BOILER**
Work Class:	
Proposed Use:	OTHER
Permit Number:	104414652-01-EW BL
Status:	ISSUED
Valuation:	$0.00
Contractor Company:	
Contractor Name:	CASTLE OIL CORP, CASTLE OIL CORPORATION, CASTLE_OIL CORPORATION, CASTLE OIL CO, NEW LINE RENOV CORP

ADJOINING PROPERTY FINDINGS

Date:	**4/27/2006**
Permit Type:	**EW FB**
Description:	**LEGALIZE BOILER AND OIL BURNER (NYC BOILER NO. 83806-01). NO CHANGE IN EGRESS, OCCUPANCY OR USE UNDER THIS APPLICATION.**
Permit Description:	**EQUIPMENT WORK FUEL BURNING**
Work Class:	
Proposed Use:	OTHER
Permit Number:	104414652-01-EW FB
Status:	ISSUED
Valuation:	$0.00
Contractor Company:	
Contractor Name:	CASTLE OIL CORP, CASTLE OIL CORPORATION, CASTLE_OIL CORPORATION, CASTLE OIL CO, NEW LINE RENOV CORP

Date:	**3/9/2006**
Permit Type:	
Description:	
Permit Description:	
Work Class:	
Proposed Use:	
Permit Number:	M253840
Status:	COMPLETED
Valuation:	$0.00
Contractor Company:	
Contractor Name:	ITKIN ELECTRIC CORP.

ADJOINING PROPERTY FINDINGS

Date:	**1/5/2005**
Permit Type:	**EQ SH**
Description:	**Install heavy duty sidewalk shed 70ft long at 623 BROADWAY - during remedial repairs. Work shall comply with LL33/91. No change in use egress or occupancy.**
Permit Description:	**CONSTRUCTION EQUIPMENT SIDEWALK SHED**
Work Class:	
Proposed Use:	OTHER
Permit Number:	103466973-01-EQ SH
Status:	ISSUED
Valuation:	$0.00
Contractor Company:	
Contractor Name:	ROCKLEDGE SCAFFOLD CORP

Date:	**5/6/2004**
Permit Type:	**EQ SH**
Description:	**Install heavy duty sidewalk shed 70ft long at 623 BROADWAY - during remedial repairs. Work shall comply with LL33/91. No change in use egress or occupancy.**
Permit Description:	**CONSTRUCTION EQUIPMENT SIDEWALK SHED**
Work Class:	
Proposed Use:	OTHER
Permit Number:	103466973-01-EQ SH
Status:	ISSUED
Valuation:	$0.00
Contractor Company:	
Contractor Name:	ROCKLEDGE SCAFFOLD CORP

ADJOINING PROPERTY FINDINGS

Date:	**5/30/2003**
Permit Type:	**EQ SH**
Description:	**Install heavy duty sidewalk shed 70ft long at 623 BROADWAY - during remedial repairs. Work shall comply with LL33/91. No change in use egress or occupancy.**
Permit Description:	**CONSTRUCTION EQUIPMENT SIDEWALK SHED**
Work Class:	
Proposed Use:	OTHER
Permit Number:	103466973-01-EQ SH
Status:	ISSUED
Valuation:	$0.00
Contractor Company:	
Contractor Name:	ROCKLEDGE SCAFFOLD CORP

Date:	**2/11/2003**
Permit Type:	**PL**
Description:	
Permit Description:	**PLUMBING**
Work Class:	
Proposed Use:	
Permit Number:	102523440-01-PL
Status:	ISSUED
Valuation:	$0.00
Contractor Company:	
Contractor Name:	ALKLEM PLUMBING INC, ALKLEM PLUMBING INC.

Date:	**2/11/2003**
Permit Type:	**PL**
Description:	
Permit Description:	**PLUMBING**
Work Class:	
Proposed Use:	
Permit Number:	102549422-01-PL
Status:	ISSUED
Valuation:	$0.00
Contractor Company:	
Contractor Name:	ALKLEM PLUMBING INC, ALKLEM PLUMBING INC.

ADJOINING PROPERTY FINDINGS

Date: **2/5/2003**
Permit Type: **EW OT**
Description:

Permit Description: **EQUIPMENT WORK OTHER CONSTRUCTION EQUIPMENT**
Work Class:
Proposed Use:
Permit Number: 102523440-01-EW OT
Status: RE-ISSUED
Valuation: $0.00
Contractor Company:
Contractor Name: 2323 DEVELOPMENT CORP

Date: **2/5/2003**
Permit Type: **EW OT**
Description:

Permit Description: **EQUIPMENT WORK OTHER CONSTRUCTION EQUIPMENT**
Work Class:
Proposed Use:
Permit Number: 102549422-02-EW OT
Status: ISSUED
Valuation: $0.00
Contractor Company:
Contractor Name: 2323 DEVELOPMENT CORP

Date: **4/25/2002**
Permit Type:
Description:

Permit Description:
Work Class:
Proposed Use:
Permit Number: M211332
Status: COMPLETED
Valuation: $0.00
Contractor Company:
Contractor Name: DELTA PHASE ELEC'L CORP.

ADJOINING PROPERTY FINDINGS

Date: **7/13/1999**
Permit Type:
Description:

Permit Description:
Work Class:
Proposed Use:
Permit Number: M179817
Status: COMPLETED
Valuation: $0.00
Contractor Company:
Contractor Name: FALCON ELEC'L CONTR'G COR

Date: **6/2/1998**
Permit Type:
Description:

Permit Description:
Work Class:
Proposed Use:
Permit Number: M167313
Status: COMPLETED
Valuation: $0.00
Contractor Company:
Contractor Name: TRINCE ELECTRIC INC.

Date: **5/29/1998**
Permit Type:
Description:

Permit Description:
Work Class:
Proposed Use:
Permit Number: M167199
Status: AWAITING INSPECTION REQUEST
Valuation: $0.00
Contractor Company:
Contractor Name: 280 E198 ST.DBA KING ELEC

ADJOINING PROPERTY FINDINGS

Date: **5/5/1998**
Permit Type:
Description:

Permit Description:
Work Class:
Proposed Use:
Permit Number: M166308
Status: COMPLETED
Valuation: $0.00
Contractor Company:
Contractor Name: TRINCE ELECTRIC INC.

Date: **4/23/1997**
Permit Type:
Description:

Permit Description:
Work Class:
Proposed Use:
Permit Number: M153664
Status: CLOSED/CANCELLED
Valuation: $0.00
Contractor Company:
Contractor Name: UNIVERSAL ELECTRIC SIGN C

Date: **4/21/1997**
Permit Type:
Description:

Permit Description:
Work Class:
Proposed Use:
Permit Number: M153535
Status: CLOSED/CANCELLED
Valuation: $0.00
Contractor Company:
Contractor Name: UNIVERSAL ELECTRIC SIGN C

ADJOINING PROPERTY FINDINGS

Date: **8/4/1995**
Permit Type:
Description:

Permit Description:
Work Class:
Proposed Use:
Permit Number: M134338
Status: VIOLATN PENDING AT CONTRACTOR
Valuation: $0.00
Contractor Company:
Contractor Name: URBAN ELECTRIC

Date: **3/4/1994**
Permit Type:
Description:

Permit Description:
Work Class:
Proposed Use:
Permit Number: M116408
Status: COMPLETED
Valuation: $0.00
Contractor Company:
Contractor Name: LOWY & DONNATH INC.

Date: **2/18/1994**
Permit Type:
Description:

Permit Description:
Work Class:
Proposed Use:
Permit Number: M115842
Status: COMPLETED
Valuation: $0.00
Contractor Company:
Contractor Name: LOWY & DONNATH INC.

ADJOINING PROPERTY FINDINGS

Date: **9/28/1993**
Permit Type:
Description:

Permit Description:
Work Class:
Proposed Use:
Permit Number: M111257
Status: COMPLETED
Valuation: $0.00
Contractor Company:
Contractor Name: LOWY & DONNATH INC.

Date: **1/15/1991**
Permit Type:
Description:

Permit Description:
Work Class:
Proposed Use:
Permit Number: M077306
Status: COMPLETED
Valuation: $0.00
Contractor Company:
Contractor Name: TRUBITZ ELECTRIC CO. INC.

Date: **2/22/1990**
Permit Type:
Description:

Permit Description:
Work Class:
Proposed Use:
Permit Number: M063485
Status: COMPLETED
Valuation: $0.00
Contractor Company:
Contractor Name: MIDTOWN NEON SIGN CORP.

ADJOINING PROPERTY FINDINGS

Date: **2/14/1990**
Permit Type:
Description:

Permit Description:
Work Class:
Proposed Use:
Permit Number: M063076
Status: COMPLETED
Valuation: $0.00
Contractor Company:
Contractor Name: MIDTOWN NEON SIGN CORP.

Date: **12/13/1989**
Permit Type:
Description:

Permit Description:
Work Class:
Proposed Use:
Permit Number: M060838
Status: COMPLETED
Valuation: $0.00
Contractor Company:
Contractor Name: UNITY ELECTRIC CO INC

Date: **9/21/1989**
Permit Type:
Description:

Permit Description:
Work Class:
Proposed Use:
Permit Number: M057454
Status: COMPLETED
Valuation: $0.00
Contractor Company:
Contractor Name: ROBERT GARCIA ELECL CONT

ADJOINING PROPERTY FINDINGS

Date: **8/17/1989**
Permit Type:
Description:

Permit Description:
Work Class:
Proposed Use:
Permit Number: M056271
Status: COMPLETED
Valuation: $0.00
Contractor Company:
Contractor Name: TRUBITZ ELECTRIC CO. INC.

Date: **6/12/1987**
Permit Type:
Description:

Permit Description:
Work Class:
Proposed Use:
Permit Number: M021770
Status: COMPLETED
Valuation: $0.00
Contractor Company:
Contractor Name: P&H ELECT D/B/A MAGE ELEC

ADJOINING PROPERTY FINDINGS

625 BROADWAY

Date:	**5/11/2012**
Permit Type:	**EW MH**
Description:	**APPLICATION IS FILED FOR THE INSTALLATION OF AC UNITS (UNITS ONLY) ON THE 10TH FLOOR (EQUIPMENT USE CARDS REQUIRED) AS PER PLANS FILED HEREWITH. NO CHANGE IN USE, EGRESS OR OCCUPANCY.**
Permit Description:	**EQUIPMENT WORK MECHANICAL/HVAC**
Work Class:	
Proposed Use:	OTHER COM
Permit Number:	121056631-01-EW MH
Status:	ISSUED
Valuation:	$80,000.00
Contractor Company:	
Contractor Name:	CONCEPT AIR CONDITIONING

Date:	**5/2/2012**
Permit Type:	**EW SP**
Description:	**SUBSEQUENT APPLICATION FILED FOR SPRINKLER WORK ON THE 11TH FLOOR AS PER PLANS FILED HEREWITH. NO CHANGE IN USE, EGRESS, OR OCCUPANCY**
Permit Description:	**EQUIPMENT WORK SPRINKLER**
Work Class:	
Proposed Use:	OTHER
Permit Number:	120937451-04-EW SP
Status:	ISSUED
Valuation:	$15,000.00
Contractor Company:	
Contractor Name:	HEADS UP FIRE SPRINKLER

ADJOINING PROPERTY FINDINGS

Date:	**4/25/2012**
Permit Type:	**EW OT**
Description:	**DEMOLISH AND CONSTRUCT INTERIOR PARTITIONS, CEILINGS AND DOORS AS SHOWN ON DRAWINGS FILED HEREWITH. NO CHANGE IN USE, EGRESS OR OCCUPANCY.**
Permit Description:	**EQUIPMENT WORK OTHER CONSTRUCTION EQUIPMENT**
Work Class:	
Proposed Use:	OTHER COM
Permit Number:	121050860-01-EW OT
Status:	ISSUED
Valuation:	$329,000.00
Contractor Company:	
Contractor Name:	SUPER POWER CONSTRUCTION

Date:	**2/29/2012**
Permit Type:	**PL**
Description:	**SUBSEQUENT APPLICATION FILED FOR PLUMBING WORK ON THE 11TH FLOOR AS PER PLANS FILED HEREWITH. NO CHANGE IN USE, EGRESS, OR OCCUPANCY**
Permit Description:	**PLUMBING**
Work Class:	
Proposed Use:	OTHER
Permit Number:	120937451-03-PL
Status:	ISSUED
Valuation:	$20,000.00
Contractor Company:	
Contractor Name:	L & M MECHANICAL CORP

ADJOINING PROPERTY FINDINGS

Date:	**1/13/2012**
Permit Type:	**EW OT**
Description:	**APPLICATION FILED FOR THE INTERIOR RENOVATION OF NON-LOAD BEARING PARTITIONS, CEILINGS, AND FINISHES ON THE 11TH FLOOR AS PER PLANS FILED HEREWITH. NO CHANGE IN USE, EGRESS OR OCCUPANCY.**
Permit Description:	**EQUIPMENT WORK OTHER CONSTRUCTION EQUIPMENT**
Work Class:	
Proposed Use:	OTHER COM
Permit Number:	120937451-01-EW OT
Status:	ISSUED
Valuation:	$180,000.00
Contractor Company:	
Contractor Name:	GOOD CENTURY CONSTRUC.INC, SUPER POWER CONSTRUCTION

Date:	**1/13/2012**
Permit Type:	**EW MH**
Description:	**SUBSEQUENT APPLICATION FILED FOR MECHANICAL WORK ON THE 11TH FLOOR AS PER PLANS FILED HEREWITH. NO CHANGE IN USE, EGRESS, OR OCCUPANCY**
Permit Description:	**EQUIPMENT WORK MECHANICAL/HVAC**
Work Class:	
Proposed Use:	OTHER
Permit Number:	120937451-02-EW MH
Status:	ISSUED
Valuation:	$30,000.00
Contractor Company:	
Contractor Name:	CONCEPT AIR CONDITIONING

ADJOINING PROPERTY FINDINGS

Date:	**9/1/2011**
Permit Type:	**EW MH**
Description:	**APPLICATION IS FILED FOR THE INSTALLATION DUCTWORK TO EXISTING AC UNITS ON THE 7TH & 8TH FLOOR AS PER PLANS FILED HEREWITH. NO CHANGE IN USE, EGRESS OR OCCUPANCY.**
Permit Description:	**EQUIPMENT WORK MECHANICAL/HVAC**
Work Class:	
Proposed Use:	OTHER COM
Permit Number:	120813316-01-EW MH
Status:	ISSUED
Valuation:	$40,000.00
Contractor Company:	
Contractor Name:	FULTON GENERAL CONTRACTOR

Date:	**9/1/2011**
Permit Type:	**EW SP**
Description:	**MODIFICATION TO EXISTING SPRINKLER SYSTEM AS PER PLANS FILED HEREWITH. NO CHANGE IN USE, EGRESS, OR OCCUPANCY.**
Permit Description:	**EQUIPMENT WORK SPRINKLER**
Work Class:	
Proposed Use:	OTHER COM
Permit Number:	120622264-01-EW SP
Status:	ISSUED
Valuation:	$40,000.00
Contractor Company:	
Contractor Name:	NYC SPRINKLER SYSTEMS COR

ADJOINING PROPERTY FINDINGS

Date:	**8/22/2011**
Permit Type:	**EW OT**
Description:	**APPLICATION FILED FOR INTERIOR RENOVATION OF NON-LOAD BEARING PARTITIONS, CELINGS AND FINISHES TO THE 7TH AND 8TH FLOORS AS PER PLANS FILED HEREWITH. NO CHANGE IN USE, EGRESS OR OCCUPANCY**
Permit Description:	**EQUIPMENT WORK OTHER CONSTRUCTION EQUIPMENT**
Work Class:	
Proposed Use:	OTHER COM
Permit Number:	120746666-01-EW OT
Status:	ISSUED
Valuation:	$300,000.00
Contractor Company:	
Contractor Name:	FULTON GENERAL CONTRACTOR

Date:	**8/22/2011**
Permit Type:	**EW OT**
Description:	**SUBSEQUENT APPLICATION FILED FOR STRUCTURAL WORK (CONVENIENCE STAIR CASE) ON THE 7TH & 8TH FLOORS AS PER PLANS FILED HEREWITH. NO CHANGE IN USE, EGRESS OR OCCUPANCY.**
Permit Description:	**EQUIPMENT WORK OTHER CONSTRUCTION EQUIPMENT**
Work Class:	
Proposed Use:	OTHER
Permit Number:	120746666-02-EW OT
Status:	ISSUED
Valuation:	$30,000.00
Contractor Company:	
Contractor Name:	FULTON GENERAL CONTRACTOR

ADJOINING PROPERTY FINDINGS

Date:	**8/4/2011**
Permit Type:	**EW MH**
Description:	**APPLICATION IS FILED FOR THE INSTALLATION OF TWO (2) SPLIT AC UNITS (EQUIPMENT USE CARDS REQUIRED) ON THE 8TH FLOOR & ROOF AS PER PLANS FILED HEREWITH. NO CHANGE IN USE, EGRESS OR OCCUPANCY.**
Permit Description:	**EQUIPMENT WORK MECHANICAL/HVAC**
Work Class:	
Proposed Use:	OTHER COM
Permit Number:	120774992-01-EW MH
Status:	ISSUED
Valuation:	$80,000.00
Contractor Company:	
Contractor Name:	CONCEPT AIR CONDITIONING

Date:	**7/29/2011**
Permit Type:	**SG**
Description:	
Permit Description:	**SIGN**
Work Class:	
Proposed Use:	
Permit Number:	120765172-01-SG
Status:	ISSUED
Valuation:	$0.00
Contractor Company:	
Contractor Name:	BOLD & BOLT VISUAL, CORP, NEW YORK SIGN CONTRACTORS, SIGNS CAD CORP

Work Class:	SIGN
Proposed Use:	OTHER
Permit Number:	120765172-01-SG
Status:	PERMIT-ENTIRE
Valuation:	$748.00
Contractor Company:	
Contractor Name:	

ADJOINING PROPERTY FINDINGS

Date:	**7/29/2011**
Permit Type:	**SG**
Description:	
Permit Description:	**SIGN**
Work Class:	
Proposed Use:	
Permit Number:	120765181-01-SG
Status:	ISSUED
Valuation:	$0.00
Contractor Company:	
Contractor Name:	BOLD & BOLT VISUAL, CORP, NEW YORK SIGN CONTRACTORS, SIGNS CAD CORP

Work Class:	SIGN
Proposed Use:	OTHER
Permit Number:	120765181-01-SG
Status:	PERMIT-ENTIRE
Valuation:	$88.00
Contractor Company:	
Contractor Name:	

Date:	**6/28/2011**
Permit Type:	**EW OT**
Description:	**DEMOLISH/REMOVAL INTERIOR NON-LOAD BEARING PARTITIONS, CEILINGS, FINISHES, & PLUMBING FIXTURES ON THE 8TH FLOOR AS PER PLANS FILED HEREWITH. NO CHANGE IN USE, EGRESS OR OCCUPANCY.**
Permit Description:	**EQUIPMENT WORK OTHER CONSTRUCTION EQUIPMENT**
Work Class:	
Proposed Use:	OTHER COM
Permit Number:	120729177-01-EW OT
Status:	ISSUED
Valuation:	$35,000.00
Contractor Company:	
Contractor Name:	FIVE STAR CARTING INC, FIVE STAR CARTING LLC

ADJOINING PROPERTY FINDINGS

Date:	**6/27/2011**
Permit Type:	**EW MH**
Description:	**MECHANICAL AND PLUMBING MODIFICATIONS AS PER PLANS FILED HEREWITH. NO CHANGE IN USE, EGRESS, OR OCCUPANCY.**
Permit Description:	**EQUIPMENT WORK MECHANICAL/HVAC**
Work Class:	
Proposed Use:	OTHER COM
Permit Number:	120593919-01-EW MH
Status:	ISSUED
Valuation:	$90,000.00
Contractor Company:	
Contractor Name:	SCHIMENTI CONSTRUCTION CO, SCHIMENTI CONSTRUCTION C*

Date:	**6/27/2011**
Permit Type:	**PL**
Description:	**MECHANICAL AND PLUMBING MODIFICATIONS AS PER PLANS FILED HEREWITH. NO CHANGE IN USE, EGRESS, OR OCCUPANCY.**
Permit Description:	**PLUMBING**
Work Class:	
Proposed Use:	OTHER COM
Permit Number:	120593919-01-PL
Status:	ISSUED
Valuation:	$90,000.00
Contractor Company:	
Contractor Name:	PRIMO PLBG & HTG INC, PRIMO PLUMBING & HEATING

ADJOINING PROPERTY FINDINGS

Date:	**6/27/2011**
Permit Type:	**EQ FN**
Description:	**INTERIOR RENOVATION ON AN EXISTING COMMERCIAL SPACE, NEW INTERIOR WALL, CEILINGS,FINISHES, AND INSTALLATION OF TEMPORARY FENCE AS PER PLANS FILED HEREWITH. NO CHANGE IN USE, EGRESS, OR OCCUPANCY.**
Permit Description:	**CONSTRUCTION EQUIPMENT FENCE**
Work Class:	
Proposed Use:	OTHER COM
Permit Number:	120600297-01-EQ FN
Status:	ISSUED
Valuation:	$250,000.00
Contractor Company:	
Contractor Name:	SCHIMENTI CONSTRUCTION CO, SCHIMENTI CONSTRUCTION C*

Date:	**6/27/2011**
Permit Type:	**EW OT**
Description:	**INTERIOR RENOVATION ON AN EXISTING COMMERCIAL SPACE, NEW INTERIOR WALL, CEILINGS,FINISHES, AND INSTALLATION OF TEMPORARY FENCE AS PER PLANS FILED HEREWITH. NO CHANGE IN USE, EGRESS, OR OCCUPANCY.**
Permit Description:	**EQUIPMENT WORK OTHER CONSTRUCTION EQUIPMENT**
Work Class:	
Proposed Use:	OTHER COM
Permit Number:	120600297-01-EW OT
Status:	ISSUED
Valuation:	$250,000.00
Contractor Company:	
Contractor Name:	SCHIMENTI CONSTRUCTION CO, SCHIMENTI CONSTRUCTION C*

ADJOINING PROPERTY FINDINGS

Date:	**6/27/2011**
Permit Type:	**EW OT**
Description:	**STRUCTURAL MODIFICATIONS AS PER PLANS FILED HEREWITH. NO CHANGE IN USE,EGRESS, OR OCCUPANCY.**
Permit Description:	**EQUIPMENT WORK OTHER CONSTRUCTION EQUIPMENT**
Work Class:	
Proposed Use:	OTHER
Permit Number:	120600297-02-EW OT
Status:	ISSUED
Valuation:	$20,000.00
Contractor Company:	
Contractor Name:	SCHIMENTI CONSTRUCTION CO, SCHIMENTI CONSTRUCTION C*

Date:	**6/22/2011**
Permit Type:	**EW FP**
Description:	**INSTALL FIRE SUPPRESSION SYSTEM ONLY. NO CHANGE IN USE, EGRESS OR OCCUPANCY.**
Permit Description:	**EQUIPMENT WORK FIRE SUPPRESSION**
Work Class:	
Proposed Use:	OTHER COM
Permit Number:	120721647-01-EW FP
Status:	ISSUED
Valuation:	$3,000.00
Contractor Company:	
Contractor Name:	RELIABLE FIRE PROT. INC, RELIABLE FIRE PROTECTION

ADJOINING PROPERTY FINDINGS

Date:	**6/2/2011**
Permit Type:	**EQ FN**
Description:	**INTERIOR RENOVATION ON AN EXISTING COMMERCIAL SPACE, NEW INTERIOR WALL, CEILINGS,FINISHES, AND INSTALLATION OF TEMPORARY FENCE AS PER PLANS FILED HEREWITH. NO CHANGE IN USE, EGRESS, OR OCCUPANCY.**
Permit Description:	**CONSTRUCTION EQUIPMENT FENCE**
Work Class:	
Proposed Use:	OTHER COM
Permit Number:	120600297-01-EQ FN
Status:	ISSUED
Valuation:	$250,000.00
Contractor Company:	
Contractor Name:	SCHIMENTI CONSTRUCTION CO, SCHIMENTI CONSTRUCTION C*

Date:	**6/2/2011**
Permit Type:	**EW OT**
Description:	**INTERIOR RENOVATION ON AN EXISTING COMMERCIAL SPACE, NEW INTERIOR WALL, CEILINGS,FINISHES, AND INSTALLATION OF TEMPORARY FENCE AS PER PLANS FILED HEREWITH. NO CHANGE IN USE, EGRESS, OR OCCUPANCY.**
Permit Description:	**EQUIPMENT WORK OTHER CONSTRUCTION EQUIPMENT**
Work Class:	
Proposed Use:	OTHER COM
Permit Number:	120600297-01-EW OT
Status:	ISSUED
Valuation:	$250,000.00
Contractor Company:	
Contractor Name:	SCHIMENTI CONSTRUCTION CO, SCHIMENTI CONSTRUCTION C*

ADJOINING PROPERTY FINDINGS

Date:	**6/2/2011**
Permit Type:	**EW OT**
Description:	**STRUCTURAL MODIFICATIONS AS PER PLANS FILED HEREWITH. NO CHANGE IN USE,EGRESS, OR OCCUPANCY.**
Permit Description:	**EQUIPMENT WORK OTHER CONSTRUCTION EQUIPMENT**
Work Class:	
Proposed Use:	OTHER
Permit Number:	120600297-02-EW OT
Status:	ISSUED
Valuation:	$20,000.00
Contractor Company:	
Contractor Name:	SCHIMENTI CONSTRUCTION CO, SCHIMENTI CONSTRUCTION C*

Date:	**5/24/2011**
Permit Type:	**EW MH**
Description:	**MECHANICAL AND PLUMBING MODIFICATIONS AS PER PLANS FILED HEREWITH. NO CHANGE IN USE, EGRESS, OR OCCUPANCY.**
Permit Description:	**EQUIPMENT WORK MECHANICAL/HVAC**
Work Class:	
Proposed Use:	OTHER COM
Permit Number:	120593919-01-EW MH
Status:	ISSUED
Valuation:	$90,000.00
Contractor Company:	
Contractor Name:	SCHIMENTI CONSTRUCTION CO, SCHIMENTI CONSTRUCTION C*

ADJOINING PROPERTY FINDINGS

Date:	**5/5/2011**
Permit Type:	**EW OT**
Description:	**APPLICATION FILED FOR MINOR INTERIOR RENOVATION OF NON-LOAD BEARING PARTITIONS, CELINGS AND FINISHES TO EXISTING 1ST FLOOR RETAIL SPACE & CELLAR AS PER PLANS FILED HEREWITH. NO CHANGE IN USE, EGRESS OR OCCUPANCY**
Permit Description:	**EQUIPMENT WORK OTHER CONSTRUCTION EQUIPMENT**
Work Class:	
Proposed Use:	OTHER COM
Permit Number:	120659643-01-EW OT
Status:	ISSUED
Valuation:	$20,000.00
Contractor Company:	
Contractor Name:	CONCEPT AIR CONDITIONING

Date:	**3/21/2011**
Permit Type:	
Description:	
Permit Description:	
Work Class:	
Proposed Use:	
Permit Number:	M312631
Status:	AWAITING INSPECTION REQUEST
Valuation:	$0.00
Contractor Company:	
Contractor Name:	APPO ELECTRICAL, LLC

ADJOINING PROPERTY FINDINGS

Date:	**3/16/2011**
Permit Type:	**EW OT**
Description:	**APPLICATION FILED FOR MINOR INTERIOR RENOVATION/REMOVAL OF NON-LOAD BEARING PARTITIONS, CELINGS AND FINISHES TO EXISTING 1ST FLOOR RETAIL SPACE & CELLAR AS PER PLANS FILED HEREWITH. NO CHANGE IN USE, EGRESS OR OCCUPANCY**
Permit Description:	**EQUIPMENT WORK OTHER CONSTRUCTION EQUIPMENT**
Work Class:	
Proposed Use:	OTHER COM
Permit Number:	120631183-01-EW OT
Status:	ISSUED
Valuation:	$35,000.00
Contractor Company:	
Contractor Name:	FIVE STAR CARTING INC, FIVE STAR CARTING LLC

Date:	**9/1/2010**
Permit Type:	**EW FP**
Description:	**INSTALL FIRE SUPPRESSION SYSTEM ONLY. NO CHANGE IN USE, EGRESS OR OCCUPANCY**
Permit Description:	**EQUIPMENT WORK FIRE SUPPRESSION**
Work Class:	
Proposed Use:	OTHER COM
Permit Number:	120436466-01-EW FP
Status:	ISSUED
Valuation:	$3,000.00
Contractor Company:	
Contractor Name:	ALLIED FIRE CTR SVCS INC

ADJOINING PROPERTY FINDINGS

Date: **2/26/2010**
Permit Type: **PL**
Description:

Permit Description: **PLUMBING**
Work Class:
Proposed Use:
Permit Number: 110406098-01-PL
Status: ISSUED
Valuation: $0.00
Contractor Company:
Contractor Name: RCI PLUMBING CORP, RELIABLE PLBG & HTG CORP

Date: **1/26/2010**
Permit Type: **EW SP**
Description:

Permit Description: **EQUIPMENT WORK SPRINKLER**
Work Class:
Proposed Use:
Permit Number: 110408933-01-EW SP
Status: ISSUED
Valuation: $0.00
Contractor Company:
Contractor Name: RCI PLUMBING CORP, RELIABLE PLBG & HTG CORP

Date: **7/10/2009**
Permit Type: **EW MH**
Description:

Permit Description: **EQUIPMENT WORK MECHANICAL/HVAC**
Work Class:
Proposed Use:
Permit Number: 120015642-01-EW MH
Status: ISSUED
Valuation: $0.00
Contractor Company:
Contractor Name: PALONE BROS. AIR CONDITIO, PALONE BROS AIR COND, PALONE BROTHERS AIR CONDI

ADJOINING PROPERTY FINDINGS

Date: **4/9/2009**
Permit Type: **EW OT**
Description:

Permit Description: **EQUIPMENT WORK OTHER CONSTRUCTION EQUIPMENT**
Work Class:
Proposed Use:
Permit Number: 110343021-01-EW OT
Status: ISSUED
Valuation: $0.00
Contractor Company:
Contractor Name: ALCON BUILDERS GROUP, INC

Date: **4/8/2009**
Permit Type: **EW OT**
Description:

Permit Description: **EQUIPMENT WORK OTHER CONSTRUCTION EQUIPMENT**
Work Class:
Proposed Use:
Permit Number: 110326433-01-EW OT
Status: ISSUED
Valuation: $0.00
Contractor Company:
Contractor Name: ALCON BUILDERS GROUP, INC

Date: **3/30/2009**
Permit Type: **EW MH**
Description:

Permit Description: **EQUIPMENT WORK MECHANICAL/HVAC**
Work Class:
Proposed Use:
Permit Number: 110406098-01-EW MH
Status: ISSUED
Valuation: $0.00
Contractor Company:
Contractor Name: ALCON BUILDERS GROUP, INC

ADJOINING PROPERTY FINDINGS

Date:	**12/17/2008**
Permit Type:	**PL**
Description:	**MECHANICAL AND PLUMBING WORK AS PER PLANS HEREWITH SUBMITTED.NO CHANGE IN USE, EGRESS OR OCCUPANCY.**
Permit Description:	**PLUMBING**
Work Class:	
Proposed Use:	OTHER COM
Permit Number:	110406098-01-PL
Status:	ISSUED
Valuation:	$131,500.00
Contractor Company:	
Contractor Name:	RCI PLUMBING CORP, RELIABLE PLBG & HTG CORP

Date:	**12/12/2008**
Permit Type:	**EW MH**
Description:	**MECHANICAL AND PLUMBING WORK AS PER PLANS HEREWITH SUBMITTED.NO CHANGE IN USE, EGRESS OR OCCUPANCY.**
Permit Description:	**EQUIPMENT WORK Mechanical/HVAC**
Work Class:	
Proposed Use:	OTHER COM
Permit Number:	110406098-01-EW MH
Status:	ISSUED
Valuation:	$131,500.00
Contractor Company:	
Contractor Name:	ALCON BUILDERS GROUP, INC

Date:	**11/12/2008**
Permit Type:	
Description:	
Permit Description:	
Work Class:	
Proposed Use:	
Permit Number:	M286900
Status:	NO ACCESS
Valuation:	$0.00
Contractor Company:	
Contractor Name:	PROLIGHT ELECTRIC CORP.

ADJOINING PROPERTY FINDINGS

Date:	**9/25/2008**
Permit Type:	**PL**
Description:	**HVAC WORK ON5TH & 6TH FLRS.AS WELL AS PLUMBING WORK ON 5TH FLR**
Permit Description:	**PLUMBING**
Work Class:	
Proposed Use:	OTHER
Permit Number:	110318530-02-PL
Status:	ISSUED
Valuation:	$27,000.00
Contractor Company:	
Contractor Name:	THE PLUMBING COMPANY, INC

Date:	**9/17/2008**
Permit Type:	**EW OT**
Description:	**INSTALLATION OF DUNNAGE BEAMS FOR NEW ROOFTOP EQUIPMENT @ ROOFTOP AS PER PLANS. NO CHANGES IN USE,EGRESS OR OCCUPANCY.**
Permit Description:	**EQUIPMENT WORK OTHER CONSTRUCTION EQUIPMENT**
Work Class:	
Proposed Use:	OTHER COM
Permit Number:	110343021-01-EW OT
Status:	ISSUED
Valuation:	$5,000.00
Contractor Company:	
Contractor Name:	ALCON BUILDERS GROUP, INC

Date:	**9/15/2008**
Permit Type:	**EW OT**
Description:	**DEMOLITION,INTERIOR PARTITIONS AND CONVENIENCE DOOR, AS PER PLANS @ 12 FLOOR. NO CHANGE IN USE, EGRESS OR OCCUPANCY.**
Permit Description:	**EQUIPMENT WORK OTHER CONSTRUCTION EQUIPMENT**
Work Class:	
Proposed Use:	OTHER COM
Permit Number:	110326433-01-EW OT
Status:	ISSUED
Valuation:	$170,000.00
Contractor Company:	
Contractor Name:	ALCON BUILDERS GROUP, INC

ADJOINING PROPERTY FINDINGS

Date: **9/8/2008**
Permit Type: **EW OT**
Description: **PARTITIONS AND CEILING WORK ON 5TH & 6TH FLRS**

Permit Description: **EQUIPMENT WORK OTHER CONSTRUCTION EQUIPMENT**
Work Class:
Proposed Use: OTHER COM
Permit Number: 110318530-01-EW OT
Status: ISSUED
Valuation: $80,000.00
Contractor Company:
Contractor Name: INTERIOR CONSTRUCTION COR, ALCHEMY CREATION INC

Date: **9/8/2008**
Permit Type: **EW MH**
Description: **HVAC WORK ON5TH & 6TH FLRS.AS WELL AS PLUMBING WORK ON 5TH FLR**

Permit Description: **EQUIPMENT WORK MECHANICAL/HVAC**
Work Class:
Proposed Use: OTHER
Permit Number: 110318530-02-EW MH
Status: ISSUED
Valuation: $27,000.00
Contractor Company:
Contractor Name: INTERIOR CONSTRUCTION COR, ALCHEMY CREATION INC

Date: **8/11/2008**
Permit Type:
Description:

Permit Description:
Work Class:
Proposed Use:
Permit Number: M283799
Status: AWAITING INSPECTION REQUEST
Valuation: $0.00
Contractor Company:
Contractor Name: PULSAR ELECTRIC INC.

ADJOINING PROPERTY FINDINGS

Date: **5/8/2008**
Permit Type: **EQ FN**
Description:

Permit Description: **CONSTRUCTION EQUIPMENT FENCE**
Work Class:
Proposed Use:
Permit Number: 104867761-01-EQ FN
Status: ISSUED
Valuation: $0.00
Contractor Company:
Contractor Name: EBS BUILDERS, ESB BUILDERS

Date: **5/8/2008**
Permit Type: **EW OT**
Description:

Permit Description: **EQUIPMENT WORK OTHER CONSTRUCTION EQUIPMENT**
Work Class:
Proposed Use:
Permit Number: 104867761-01-EW OT
Status: ISSUED
Valuation: $0.00
Contractor Company:
Contractor Name: EBS BUILDERS, ESB BUILDERS

Date: **7/6/2007**
Permit Type: **EW OT**
Description: **RENOVATION OF EXISTING 4TH FLOOR INTERIOR PARTITON CHANGE AND NEW FINISHES. . NO CHANGE TO USE, EGRESS OR OCCUPANCY.**

Permit Description: **EQUIPMENT WORK OTHER CONSTRUCTION EQUIPMENT**
Work Class:
Proposed Use: OTHER
Permit Number: 104812954-01-EW OT
Status: ISSUED
Valuation: $65,000.00
Contractor Company:
Contractor Name: MC GOWAN BUILDERS, MC GOWAN BUILDERS INC., MC GOWAN BUILDERS IONCERIORS, MC GOWAN BUILDERS INC

ADJOINING PROPERTY FINDINGS

Date:	**4/7/2004**
Permit Type:	
Description:	
Permit Description:	
Work Class:	Commercial Accessory Bldg
Proposed Use:	
Permit Number:	BP04-12103
Status:	
Valuation:	$40,000.00
Contractor Company:	
Contractor Name:	

Date:	**12/23/2003**
Permit Type:	**PL**
Description:	**MECHANICAL ALTERATS AND PLUMBING WORK AS PER PLANS FILED HEREWITH. NO CHANGE IN USE,EGRESS OR OCCUPANCY.**
Permit Description:	**PLUMBING**
Work Class:	
Proposed Use:	OTHER
Permit Number:	103520646-02-PL
Status:	ISSUED
Valuation:	$25,000.00
Contractor Company:	
Contractor Name:	PREFERRED MECHANICAL INC, KELCO CONSTRUCTION INC, WALK THE LINE DESIGNS INC

ADJOINING PROPERTY FINDINGS

Date:	**11/26/2003**
Permit Type:	**PL**
Description:	
Permit Description:	**PLUMBING**
Work Class:	
Proposed Use:	
Permit Number:	103313558-02-PL
Status:	ISSUED
Valuation:	$0.00
Contractor Company:	
Contractor Name:	SCHMELZ BROS INC., SCHMELZ BROS INC, SCHMELZ BROS. INC, SCHMELZ BROS. IC., SCHMELZ BROT, SCHMELTZ BR

Date:	**11/10/2003**
Permit Type:	**EW SP**
Description:	**MODIFICATIONS TO SPRINKLER SYSTEMAS PR P LANS FILED HEREWITH NO CHANGE IN USE EGRESS OR OCCUPANCY UNDER THIS APPLICATION**
Permit Description:	**EQUIPMENT WORK SPRINKLER**
Work Class:	
Proposed Use:	OTHER
Permit Number:	103517311-01-EW SP
Status:	ISSUED
Valuation:	$10,000.00
Contractor Company:	
Contractor Name:	T. MCGOWAN FIRE PROT INC, PREFERRED SPRKLER AND MEC, T. MCGOWAN FIRE PROT. INC

ADJOINING PROPERTY FINDINGS

Date: **10/30/2003**
Permit Type:
Description:

Permit Description:
Work Class:
Proposed Use:
Permit Number: M228169
Status: COMPLETED
Valuation: $0.00
Contractor Company:
Contractor Name: FOREST ELECTRIC CORP.

Date: **8/28/2003**
Permit Type: **EW OT**
Description: **REMOVAL AND INSTALLATION OF INTERIOR NON BEARING PARTITIONS AS PER PLANS FILED HEREWITH. NO CHANGE IN USE,EGRESS OR OCCUPANCY.**

Permit Description: **EQUIPMENT WORK OTHER CONSTRUCTION EQUIPMENT**
Work Class:
Proposed Use: OTHER
Permit Number: 103520646-01-EW OT
Status: ISSUED
Valuation: $15,000.00
Contractor Company:
Contractor Name: HENEGAN CONSTRUCTION CO., HENEGAN CONSTRUCTION CO

Date: **8/28/2003**
Permit Type: **EW MH**
Description: **MECHANICAL ALTERATS AND PLUMBING WORK AS PER PLANS FILED HEREWITH. NO CHANGE IN USE,EGRESS OR OCCUPANCY.**

Permit Description: **EQUIPMENT WORK MECHANICAL/HVAC**
Work Class:
Proposed Use: OTHER
Permit Number: 103520646-02-EW MH
Status: ISSUED
Valuation: $25,000.00
Contractor Company:
Contractor Name: HENEGAN CONSTRUCTION CO., HENEGAN CONSTRUCTION CO

ADJOINING PROPERTY FINDINGS

Date:	**7/14/2003**
Permit Type:	**EQ SH**
Description:	**Install heavy duty Sidewalk shed 40ft long at 625 Broadway - during remedial repairs. Work shall comply with LL33/91. No change in use egress or occupancy.**
Permit Description:	**CONSTRUCTION EQUIPMENT SIDEWALK SHED**
Work Class:	
Proposed Use:	OTHER
Permit Number:	103511987-01-EQ SH
Status:	ISSUED
Valuation:	$0.00
Contractor Company:	
Contractor Name:	JERRICK WATERPROOFING CO INC.

Date:	**3/18/2002**
Permit Type:	
Description:	
Permit Description:	
Work Class:	
Proposed Use:	
Permit Number:	M210078
Status:	COMPLETED
Valuation:	$0.00
Contractor Company:	
Contractor Name:	MICHAEL SCHONDORF, INC.

Date:	**3/14/2001**
Permit Type:	
Description:	
Permit Description:	
Work Class:	
Proposed Use:	
Permit Number:	M198939
Status:	COMPLETED
Valuation:	$0.00
Contractor Company:	
Contractor Name:	MICHAEL SCHONDORF, INC.

ADJOINING PROPERTY FINDINGS

Date: **9/19/1989**
Permit Type:
Description:

Permit Description:
Work Class:
Proposed Use:
Permit Number: M057348
Status: COMPLETED
Valuation: $0.00
Contractor Company:
Contractor Name: MICHAEL SCHONDORF, INC.

Date: **4/4/1989**
Permit Type:
Description:

Permit Description:
Work Class:
Proposed Use:
Permit Number: M050480
Status: VIOLATN PENDING AT CONTRACTOR
Valuation: $0.00
Contractor Company:
Contractor Name: ARTIC ELECTRIC CORP.

Date: **4/3/1989**
Permit Type:
Description:

Permit Description:
Work Class:
Proposed Use:
Permit Number: M050398
Status: NO ACCESS
Valuation: $0.00
Contractor Company:
Contractor Name: LOBELLO ELECT. SERV. CORP

ADJOINING PROPERTY FINDINGS

Date: **8/3/1988**
Permit Type:
Description:

Permit Description:
Work Class:
Proposed Use:
Permit Number: M040474
Status: COMPLETED
Valuation: $0.00
Contractor Company:
Contractor Name: ROBERT B. SAMUELS, INC.

Date: **7/28/1988**
Permit Type:
Description:

Permit Description:
Work Class:
Proposed Use:
Permit Number: M040181
Status: COMPLETED
Valuation: $0.00
Contractor Company:
Contractor Name: ARTKRAFT STRAUSS SIGN COR

Date: **7/28/1988**
Permit Type:
Description:

Permit Description:
Work Class:
Proposed Use:
Permit Number: M040183
Status: COMPLETED
Valuation: $0.00
Contractor Company:
Contractor Name: ARTKRAFT STRAUSS SIGN COR

ADJOINING PROPERTY FINDINGS

Date: **6/23/1988**
Permit Type:
Description:

Permit Description:
Work Class:
Proposed Use:
Permit Number: M038829
Status: COMPLETED
Valuation: $0.00
Contractor Company:
Contractor Name: ARTKRAFT STRAUSS SIGN COR

Date: **3/10/1986**
Permit Type:
Description:

Permit Description:
Work Class:
Proposed Use:
Permit Number: 048142
Status: COMPLETED
Valuation: $0.00
Contractor Company:
Contractor Name: SAJIUN ELECTRIC INC.

Date: **2/24/1986**
Permit Type:
Description:

Permit Description:
Work Class:
Proposed Use:
Permit Number: 047219
Status: CLOSED/CANCELLED
Valuation: $0.00
Contractor Company:
Contractor Name: ALWYN MCLEOD

ADJOINING PROPERTY FINDINGS

Date: **1/25/1986**
Permit Type:
Description:

Permit Description:
Work Class:
Proposed Use:
Permit Number: 043731
Status: CLOSED/CANCELLED
Valuation: $0.00
Contractor Company:
Contractor Name: WHITELAW ELEC'L CONTR'G C

Date: **5/8/1985**
Permit Type:
Description:

Permit Description:
Work Class:
Proposed Use:
Permit Number: 030501
Status: COMPLETED
Valuation: $0.00
Contractor Company:
Contractor Name: AMTEX ELEC'L CORP.

Date: **4/18/1985**
Permit Type:
Description:

Permit Description:
Work Class:
Proposed Use:
Permit Number: 002499E
Status: LOCATION PROBLEM
Valuation: $0.00
Contractor Company:
Contractor Name: P & M ELECT'L CONTR. CORP

ADJOINING PROPERTY FINDINGS

Date: **4/18/1985**
Permit Type:
Description:

Permit Description:
Work Class:
Proposed Use:
Permit Number: 001623D
Status: COMPLETED
Valuation: $0.00
Contractor Company:
Contractor Name: PIERCE ELEC'L ENGR. CORP.

Date: **4/18/1985**
Permit Type:
Description:

Permit Description:
Work Class:
Proposed Use:
Permit Number: 020557
Status: COMPLETED
Valuation: $0.00
Contractor Company:
Contractor Name: TRINCE ELECTRIC INC.

Date: **4/17/1985**
Permit Type:
Description:

Permit Description:
Work Class:
Proposed Use:
Permit Number: 021902
Status: COMPLETED
Valuation: $0.00
Contractor Company:
Contractor Name: AMTEX ELEC'L CORP.

ADJOINING PROPERTY FINDINGS

Date: **3/14/1985**
Permit Type:
Description:

Permit Description:
Work Class:
Proposed Use:
Permit Number: 026951
Status: COMPLETED
Valuation: $0.00
Contractor Company:
Contractor Name: DAIDONE ELECTRIC OF NY IN

626 BROADWAY

Date: **12/13/2010**
Permit Type: **EW SP**
Description: **REMOVE (21)EXISTING SPRINKLER HEAD AT CELLAR LEVEL & (8) HEADS ON 1ST FLOOR AND ASSOCIATED PIPING; INSTALL NEW FIRE SPRINKLER PIPING & NEW SPRINKLER HEADS AS INDICATED ON PLANS.**

Permit Description: **EQUIPMENT WORK SPRINKLER**
Work Class:
Proposed Use: OTHER COM
Permit Number: 120489523-01-EW SP
Status: ISSUED
Valuation: $20,700.00
Contractor Company:
Contractor Name: SIRINA FIRE PROT CORP

ADJOINING PROPERTY FINDINGS

Date: **12/3/2010**
Permit Type: **SG**
Description:

Permit Description: **SIGN**
Work Class:
Proposed Use:
Permit Number: 120536875-01-SG
Status: ISSUED
Valuation: $0.00
Contractor Company:
Contractor Name: NATIONAL MAINTENANCE, INC

Date: **12/1/2010**
Permit Type: **SG**
Description: **ERECT NON ILLUMINATED NON ADVERTISING SIGN ON WALL. NO CHANGE OF USE, EGRESS OR OCCUPANCY.**

Permit Description: **SIGN**
Work Class: SIGN
Proposed Use: OTHER
Permit Number: 120536875-01-SG
Status: APPROVED
Valuation: $500.00
Contractor Company:
Contractor Name:

Date: **9/1/2010**
Permit Type: **PL**
Description: **SUBSEQUENT APPLICATION CONSISTING OF MECHANICAL WORK AS PER PLANS FILED HEREWITH. NO CHANGE TO USE, EGRESS OR OCCUPANCY.**

Permit Description: **PLUMBING**
Work Class:
Proposed Use: OTHER
Permit Number: 120438464-02-PL
Status: ISSUED
Valuation: $36,000.00
Contractor Company:
Contractor Name: WEXLER PLBG & HTG INC

ADJOINING PROPERTY FINDINGS

Date: **8/24/2010**
Permit Type:
Description:

Permit Description:
Work Class:
Proposed Use:
Permit Number: M306009
Status: COMPLETED
Valuation: $0.00
Contractor Company:
Contractor Name: A/C ELEC. OF NEW YORK INC

Date: **8/24/2010**
Permit Type: **EW OT**
Description: **INTERIOR RENOVATIONS CONSISTING OF GENERAL CONSTRUCTION AS PER PLANS FILED HEREWITH. NO CHANGE TO USE, EGRESS OR OCCUPANCY.**

Permit Description: **EQUIPMENT WORK OTHER CONSTRUCTION EQUIPMENT**
Work Class:
Proposed Use: OTHER COM
Permit Number: 120438464-01-EW OT
Status: ISSUED
Valuation: $126,000.00
Contractor Company:
Contractor Name: LAKEVIEW CONSTRUCTION INC

Date: **8/24/2010**
Permit Type: **EW MH**
Description: **SUBSEQUENT APPLICATION CONSISTING OF MECHANICAL WORK AS PER PLANS FILED HEREWITH. NO CHANGE TO USE, EGRESS OR OCCUPANCY.**

Permit Description: **EQUIPMENT WORK MECHANICAL/HVAC**
Work Class:
Proposed Use: OTHER
Permit Number: 120438464-02-EW MH
Status: ISSUED
Valuation: $36,000.00
Contractor Company:
Contractor Name: LAKEVIEW CONSTRUCTION INC

ADJOINING PROPERTY FINDINGS

Date: **11/18/2002**
Permit Type:
Description:

Permit Description:
Work Class:
Proposed Use:
Permit Number: M217993
Status: AWAITING INSPECTION REQUEST
Valuation: $0.00
Contractor Company:
Contractor Name: WALTON ELEC'L CONST. CORP

Date: **9/30/1996**
Permit Type:
Description:

Permit Description:
Work Class:
Proposed Use:
Permit Number: M147239
Status: COMPLETED
Valuation: $0.00
Contractor Company:
Contractor Name: DISCOVER ELEC COMPANY INC

Date: **9/30/1996**
Permit Type:
Description:

Permit Description:
Work Class:
Proposed Use:
Permit Number: M147240
Status: COMPLETED
Valuation: $0.00
Contractor Company:
Contractor Name: DISCOVER ELEC COMPANY INC

ADJOINING PROPERTY FINDINGS

Date: **1/29/1987**
Permit Type:
Description:

Permit Description:
Work Class:
Proposed Use:
Permit Number: M014827
Status: COMPLETED
Valuation: $0.00
Contractor Company:
Contractor Name: WARREN ELECTRIC CO.

Date: **6/24/1985**
Permit Type:
Description:

Permit Description:
Work Class:
Proposed Use:
Permit Number: 017478
Status: COMPLETED
Valuation: $0.00
Contractor Company:
Contractor Name: WARREN ELECTRIC CO.

Date: **4/17/1985**
Permit Type:
Description:

Permit Description:
Work Class:
Proposed Use:
Permit Number: 001651D
Status: COMPLETED
Valuation: $0.00
Contractor Company:
Contractor Name: K & R ELECTRIC CO., INC.

ADJOINING PROPERTY FINDINGS

Date: **11/27/1984**
Permit Type:
Description:

Permit Description:
Work Class:
Proposed Use:
Permit Number: K13210
Status: COMPLETED
Valuation: $0.00
Contractor Company:
Contractor Name: BKLYN-QUEENS ELECT. CORP.

627 BROADWAY

Date: **8/15/2010**
Permit Type:
Description:

Permit Description:
Work Class:
Proposed Use:
Permit Number: M305735
Status: AWAITING INSPECTION REQUEST
Valuation: $0.00
Contractor Company:
Contractor Name: H & L ELECTRIC INC.

ADJOINING PROPERTY FINDINGS

Date:	**6/30/2010**
Permit Type:	**EW SP**
Description:	**SPRINKLER SYSTEM RENOVATION. THERE WILL BE NO CHANGE IN USE, EGRESS OR OCCUPAN CY.**
Permit Description:	**EQUIPMENT WORK SPRINKLER**
Work Class:	
Proposed Use:	OTHER COM
Permit Number:	120368627-01-EW SP
Status:	ISSUED
Valuation:	$13,000.00
Contractor Company:	
Contractor Name:	JOHN'S PLBG & HTG, INC

Date:	**6/25/2010**
Permit Type:	**EW MH**
Description:	**REPLACEMENT OF EXISTING AIR CONDITIONING UNIT. THERE WILL BE NO CHANGE IN USE, EGRESS OR OCCUPANCY.**
Permit Description:	**EQUIPMENT WORK MECHANICAL/HVAC**
Work Class:	
Proposed Use:	OTHER COM
Permit Number:	120384100-01-EW MH
Status:	ISSUED
Valuation:	$90,000.00
Contractor Company:	
Contractor Name:	EASTERN AIR INC

ADJOINING PROPERTY FINDINGS

Date:	**6/10/2010**
Permit Type:	**EW OT**
Description:	**INTERIOR DEMOLITION AS INDICATED ON PLANS FILED HEREWITH. NI CAHANGE IN USE, EGRESS OR OCCUPANCY.**
Permit Description:	**EQUIPMENT WORK OTHER CONSTRUCTION EQUIPMENT**
Work Class:	
Proposed Use:	OTHER B
Permit Number:	120372701-01-EW OT
Status:	ISSUED
Valuation:	$8,000.00
Contractor Company:	
Contractor Name:	STRUCTURE-TONE INC, JDM CONTRACTING LLC

Date:	**4/1/2010**
Permit Type:	**EW MH**
Description:	
Permit Description:	**EQUIPMENT WORK MECHANICAL/HVAC**
Work Class:	
Proposed Use:	
Permit Number:	120282746-01-EW MH
Status:	ISSUED
Valuation:	$0.00
Contractor Company:	
Contractor Name:	SHAIRA CONSTRUCTION CORP, BALWINDER SINGH

Date:	**3/14/2010**
Permit Type:	
Description:	
Permit Description:	
Work Class:	
Proposed Use:	
Permit Number:	M300749
Status:	COMPLETED
Valuation:	$0.00
Contractor Company:	
Contractor Name:	GSA ELECTRIC CORP.

ADJOINING PROPERTY FINDINGS

Date:	**3/3/2010**
Permit Type:	**EW OT**
Description:	**FILED TO RENOVATE EXISTING OFFICE SPACE. REMOVE AND INSTALL NON-BEARING PARTITIONS. ALL PLUMBING AND MECHANICAL WORK FILED UNDER SEPARATE ALT-2 APPLICATIONS.**
Permit Description:	**EQUIPMENT WORK OTHER CONSTRUCTION EQUIPMENT**
Work Class:	
Proposed Use:	OTHER COM
Permit Number:	120276236-01-EW OT
Status:	ISSUED
Valuation:	$50,000.00
Contractor Company:	
Contractor Name:	SHAIRA CONSTRUCTION CORP, BALWINDER SINGH

Date:	**3/1/2010**
Permit Type:	**EW BL**
Description:	**RENOVATION OF NINTH FLOOR. INSTALLATION OF NEW DUCTWORK CONNECTED TO EXISTING MECHANICAL UNITS ON MEZZANINE, NEW PLUMBING, AND NEW BOILERS. NO CHANGE IN USE, EGRESS, OR OCCUPANCY.**
Permit Description:	**EQUIPMENT WORK BOILER**
Work Class:	
Proposed Use:	OTHER COM
Permit Number:	120282746-01-EW BL
Status:	ISSUED
Valuation:	$93,000.00
Contractor Company:	
Contractor Name:	G.A. PLBG & HTG INC, G.A. PLBG & HEATING INC, JOHN'S PLBG & HTG, INC

ADJOINING PROPERTY FINDINGS

Date:	**3/1/2010**
Permit Type:	**PL**
Description:	**RENOVATION OF NINTH FLOOR. INSTALLATION OF NEW DUCTWORK CONNECTED TO EXISTING MECHANICAL UNITS ON MEZZANINE, NEW PLUMBING, AND NEW BOILERS. NO CHANGE IN USE, EGRESS, OR OCCUPANCY.**
Permit Description:	**PLUMBING**
Work Class:	
Proposed Use:	OTHER COM
Permit Number:	120282746-01-PL
Status:	ISSUED
Valuation:	$93,000.00
Contractor Company:	
Contractor Name:	G.A. PLBG & HTG INC, G.A. PLBG & HEATING INC, JOHN'S PLBG & HTG, INC

Date:	**11/30/2009**
Permit Type:	**EW SP**
Description:	**RENOVATION OF NINTH FLOOR. REMOVAL/INSTALLATION OF SPRINKLER LINES AND HEADS. NO CHANGE TO OCCUPANCY, USE OR EGRESS.**
Permit Description:	**EQUIPMENT WORK SPRINKLER**
Work Class:	
Proposed Use:	OTHER COM
Permit Number:	120192898-01-EW SP
Status:	ISSUED
Valuation:	$64,000.00
Contractor Company:	
Contractor Name:	G.A. PLBG & HTG INC, G.A. PLBG & HEATING INC, JOHN'S PLBG & HTG, INC

ADJOINING PROPERTY FINDINGS

Date:	**11/20/2009**
Permit Type:	**EW OT**
Description:	**RENOVATION OF NINTH FLOOR. REMOVAL/INSTALLATION OF SPRINKLER LINES AND HEADS. NO CHANGE TO OCCUPANCY, USE OR EGRESS.**
Permit Description:	**EQUIPMENT WORK OTHER CONSTRUCTION EQUIPMENT**
Work Class:	
Proposed Use:	OTHER COM
Permit Number:	120192898-01-EW OT
Status:	ISSUED
Valuation:	$64,000.00
Contractor Company:	
Contractor Name:	SHAIRA CONSTRUCTION CORP, BALWINDER SINGH

Date:	**10/27/2009**
Permit Type:	
Description:	
Permit Description:	
Work Class:	
Proposed Use:	
Permit Number:	M297305
Status:	COMPLETED
Valuation:	$0.00
Contractor Company:	
Contractor Name:	J.K.ELECTRICAL CONTRACTOR

Date:	**10/23/2009**
Permit Type:	**EW OT**
Description:	**CONSTRUCTION CHANGES ON THE 6TH FLOOR AS PER PLANS FILED HEREWITH. NO CHANGE IN USE, EGRESS OR OCCUPANCY.**
Permit Description:	**EQUIPMENT WORK OTHER CONSTRUCTION EQUIPMENT**
Work Class:	
Proposed Use:	OTHER COM
Permit Number:	120188509-01-EW OT
Status:	ISSUED
Valuation:	$40,000.00
Contractor Company:	
Contractor Name:	BROSNA CONSTRUCTION CORP

ADJOINING PROPERTY FINDINGS

Date:	**10/23/2009**
Permit Type:	**EW MH**
Description:	**HVAC REGISTER RELOCATION AS PER PLANS SUBMITTED HEREWITH. NO CHANGE IN USE EGRESS OR OCCUPANCY.**
Permit Description:	**EQUIPMENT WORK MECHANICAL/HVAC**
Work Class:	
Proposed Use:	OTHER
Permit Number:	120188509-02-EW MH
Status:	ISSUED
Valuation:	$10,000.00
Contractor Company:	
Contractor Name:	BROSNA CONSTRUCTION CORP

Date:	**10/16/2009**
Permit Type:	**EW OT**
Description:	**REMOVAL OF NON-LOAD BEARING PARTITION WALLS AS PER PLANS SUBMITTED HEREWITH. NO CHANGE IN USE, EGRESS OR OCCUPANCY.**
Permit Description:	**EQUIPMENT WORK OTHER CONSTRUCTION EQUIPMENT**
Work Class:	
Proposed Use:	OTHER COM
Permit Number:	120169673-01-EW OT
Status:	ISSUED
Valuation:	$2,000.00
Contractor Company:	
Contractor Name:	BROSNA CONSTRUCTION CORP

ADJOINING PROPERTY FINDINGS

Date:	**6/19/2008**
Permit Type:	**EW FS**
Description:	**INSTALL NEW GAS SERVICE, METER, GAS PIPING AND CONNECT TO EXISTING GAS/OIL BUR NER. CHANGE GRADE OF FUEL OIL FROM #6 TO #4. NO CHANGE IN USE EGRESS OR OCCUPA NCY INVOLVED UNDER THIS APPLICATION.**
Permit Description:	**EQUIPMENT WORK FUEL STORAGE**
Work Class:	
Proposed Use:	OTHER COM
Permit Number:	110203262-01-EW FS
Status:	ISSUED
Valuation:	$12,000.00
Contractor Company:	
Contractor Name:	GEE CEE MECH SERVICE INC, GEECEE MECHANICAL SERVICE

Date:	**6/19/2008**
Permit Type:	**PL**
Description:	**INSTALL NEW GAS SERVICE, METER, GAS PIPING AND CONNECT TO EXISTING GAS/OIL BUR NER. CHANGE GRADE OF FUEL OIL FROM #6 TO #4. NO CHANGE IN USE EGRESS OR OCCUPA NCY INVOLVED UNDER THIS APPLICATION.**
Permit Description:	**PLUMBING**
Work Class:	
Proposed Use:	OTHER COM
Permit Number:	110203262-01-PL
Status:	ISSUED
Valuation:	$12,000.00
Contractor Company:	
Contractor Name:	H2O PLUMBING INC, GEECEE MECH SERVICE, INC

ADJOINING PROPERTY FINDINGS

Date:	**2/27/2008**
Permit Type:	**EW OT**
Description:	**EXTERIOR REPAIR WORK AS PER PLANSFILED HEREWITH. NO CHANGE IN USE,EGRESS OR OCCUPANCY.**
Permit Description:	**EQUIPMENT WORK OTHER CONSTRUCTION EQUIPMENT**
Work Class:	
Proposed Use:	OTHER
Permit Number:	104426168-01-EW OT
Status:	ISSUED
Valuation:	$300,000.00
Contractor Company:	
Contractor Name:	SHAIRA CONSTRUCTION CORP, BALWINDER SINGH

Date:	**8/24/2007**
Permit Type:	**EW OT**
Description:	**EXTERIOR REPAIR WORK AS PER PLANSFILED HEREWITH. NO CHANGE IN USE,EGRESS OR OCCUPANCY.**
Permit Description:	**EQUIPMENT WORK OTHER CONSTRUCTION EQUIPMENT**
Work Class:	
Proposed Use:	OTHER
Permit Number:	104426168-01-EW OT
Status:	ISSUED
Valuation:	$300,000.00
Contractor Company:	
Contractor Name:	SHAIRA CONSTRUCTION CORP, BALWINDER SINGH

ADJOINING PROPERTY FINDINGS

Date:	**8/10/2007**
Permit Type:	**EW MH**
Description:	**HVAC MODICATIONS INCLUDING DUCTWORK, LOUVERS AND RELATED AS PER PLNS. NO CHANGE IN USE, EGRESS OR OCCUPANCY**
Permit Description:	**EQUIPMENT WORK MECHANICAL/HVAC**
Work Class:	
Proposed Use:	OTHER
Permit Number:	104864675-01-EW MH
Status:	ISSUED
Valuation:	$90,000.00
Contractor Company:	
Contractor Name:	STRUCTURE-TONE INC, JDM CONTRACTING LLC

Date:	**7/26/2007**
Permit Type:	**EQ SH**
Description:	**INSTALLATION OF A HEAVY DUTY SIDEWALK SHED 85' DURING FACADE REPAIR. NO CHANGE IN USE, EGRESS OR OCCUPANCY. SHED TO COMPLY WITH LL33/91 AND TPPN 9/99.**
Permit Description:	**CONSTRUCTION EQUIPMENT SIDEWALK SHED**
Work Class:	
Proposed Use:	OTHER
Permit Number:	104836386-01-EQ SH
Status:	ISSUED
Valuation:	$0.00
Contractor Company:	
Contractor Name:	OUTDOOR INSTALLATIONS LLC

ADJOINING PROPERTY FINDINGS

Date: **7/5/2007**
Permit Type:
Description:

Permit Description:
Work Class:
Proposed Use:
Permit Number: M269197
Status: COMPLETED
Valuation: $0.00
Contractor Company:
Contractor Name: MARI ELEC. CONTR'S INC.

Date: **3/23/2007**
Permit Type: **EW OT**
Description: **Minor partition changes on part of the 7th floor as indicated on plans. No change in use, egress, or occupancy. NO change in LL5/73 complaince.**

Permit Description: **EQUIPMENT WORK OTHER CONSTRUCTION EQUIPMENT**
Work Class:
Proposed Use: OTHER
Permit Number: 104712571-01-EW OT
Status: ISSUED
Valuation: $10,000.00
Contractor Company:
Contractor Name: STRUCTURE-TONE INC, JDM CONTRACTING LLC

Date: **9/18/2006**
Permit Type: **EW OT**
Description: **Minor partition changes on part of the 7th floor as indicated on plans. No change in use, egress, or occupancy. No chagne in LL5/73 compliance - sprinklered.**

Permit Description: **EQUIPMENT WORK OTHER CONSTRUCTION EQUIPMENT**
Work Class:
Proposed Use: OTHER
Permit Number: 104546047-01-EW OT
Status: ISSUED
Valuation: $3,000.00
Contractor Company:
Contractor Name: STRUCTURE-TONE INC, JDM CONTRACTING LLC

ADJOINING PROPERTY FINDINGS

Date:	**9/9/2005**
Permit Type:	**EW OT**
Description:	**MINOR INTERIOR PARTITION CHANGES WITH MECHANICLE WORK AS PER PLAN. THERE IS NO CHANGES TO USE, EGRESS, OR OCCUPANCY FILED UNDER THIS APPLICATION.**
Permit Description:	**EQUIPMENT WORK OTHER CONSTRUCTION EQUIPMENT**
Work Class:	
Proposed Use:	OTHER
Permit Number:	104203853-01-EW OT
Status:	ISSUED
Valuation:	$107,000.00
Contractor Company:	
Contractor Name:	SHAIRA CONSTRUCTION CORP, BALWINDER SINGH

Date:	**9/9/2005**
Permit Type:	**EW MH**
Description:	**MINOR INTERIOR PARTITION CHANGES WITH MECHANICLE WORK AS PER PLAN. THERE IS NO CHANGES TO USE, EGRESS, OR OCCUPANCY FILED UNDER THIS APPLICATION.**
Permit Description:	**EQUIPMENT WORK MECHANICAL/HVAC**
Work Class:	
Proposed Use:	OTHER
Permit Number:	104203853-01-EW MH
Status:	ISSUED
Valuation:	$107,000.00
Contractor Company:	
Contractor Name:	SHAIRA CONSTRUCTION CORP, BALWINDER SINGH

ADJOINING PROPERTY FINDINGS

Date: **8/3/2005**
Permit Type:
Description:

Permit Description:
Work Class:
Proposed Use:
Permit Number: M247763
Status: COMPLETED
Valuation: $0.00
Contractor Company:
Contractor Name: JOSEPH GAROFOLO

Date: **6/16/2005**
Permit Type: **EW MH**
Description: **Filing plumbing fixtures in conjunction with no work application #103237025. Install new plumbing fixtures and demo partitions on the 7th floor.**

Permit Description: **EQUIPMENT WORK MECHANICAL/HVAC**
Work Class:
Proposed Use: OTHER
Permit Number: 104130799-01-EW MH
Status: ISSUED
Valuation: $31,000.00
Contractor Company:
Contractor Name: SHAIRA CONSTRUCTION CORP, BALWINDER SINGH

Date: **6/16/2005**
Permit Type: **EW OT**
Description: **Filing plumbing fixtures in conjunction with no work application #103237025. Install new plumbing fixtures and demo partitions on the 7th floor.**

Permit Description: **EQUIPMENT WORK OTHER CONSTRUCTION EQUIPMENT**
Work Class:
Proposed Use: OTHER
Permit Number: 104130799-01-EW OT
Status: ISSUED
Valuation: $31,000.00
Contractor Company:
Contractor Name: SHAIRA CONSTRUCTION CORP, BALWINDER SINGH

ADJOINING PROPERTY FINDINGS

Date:	**6/16/2005**
Permit Type:	**PL**
Description:	**Filing plumbing fixtures in conjunction with no work application #103237025. Install new plumbing fixtures and demo partitions on the 7th floor.**
Permit Description:	**PLUMBING**
Work Class:	
Proposed Use:	OTHER
Permit Number:	104130799-01-PL
Status:	ISSUED
Valuation:	$31,000.00
Contractor Company:	
Contractor Name:	G.A. PLBG & HTG INC, G.A. PLBG & HEATING INC, JOHN'S PLBG & HTG, INC

Date:	**12/7/2004**
Permit Type:	**EW SP**
Description:	**SPRINKLER MODIFICATIONS AS PER PLANS FIL ED HEREWITH. NO CHANGE TO USE, GRESS, OR OCCUPANCY UNDER THIS PROTECTIO N.**
Permit Description:	**EQUIPMENT WORK SPRINKLER**
Work Class:	
Proposed Use:	OTHER
Permit Number:	103909273-01-EW SP
Status:	ISSUED
Valuation:	$11,000.00
Contractor Company:	
Contractor Name:	NEW YORK STANDARD MECH CO, MAYIM MECHANICAL LLC

Date:	**10/26/2004**
Permit Type:	
Description:	
Permit Description:	
Work Class:	
Proposed Use:	
Permit Number:	M239017
Status:	COMPLETED
Valuation:	$0.00
Contractor Company:	
Contractor Name:	NETWORK ELEC'L CONT'G COR

ADJOINING PROPERTY FINDINGS

Date:	**10/14/2004**
Permit Type:	**PL**
Description:	**MINOR PLUMBING AND MECHANICAL CHANGES ON PART OF THE 9TH FLOOR AND MEZZANINE AS INDICATED ON PLANS. NO CHANGE IN USE, EGRESS OR OCCUPANCY. NO CHANGE IN LL5/73 COMPLIANCE-SPRINKLERED.**
Permit Description:	**PLUMBING**
Work Class:	
Proposed Use:	OTHER
Permit Number:	103932443-02-PL
Status:	
Valuation:	$40,000.00
Contractor Company:	
Contractor Name:	JOHN'S PLBG & HTG INC, JOHN'S PLBG & HTG , INC, JOHNS PLUMB HEATING SPRINKLER, JOHNS PLUMB HEAT.

Date:	**10/7/2004**
Permit Type:	**EW SP**
Description:	**MINOR CHANGES TO SPRINKLER SYSTEM ON PART OF THE 9TH FLOOR AND MEZZANINE AS INDICATED ON PLANS. NO CHANGE IN USE, EGRESS OR OCCUPANCY. NO CHANGE IN LL5/73 COMPLIANCE - SPRINKLERED.**
Permit Description:	**EQUIPMENT WORK SPRINKLER**
Work Class:	
Proposed Use:	OTHER
Permit Number:	103932434-01-EW SP
Status:	ISSUED
Valuation:	$1,000.00
Contractor Company:	
Contractor Name:	G.A. ENERGY MAINTENANCE INC, G.A.P. PLUMBING & HEATING INC., G.A. PLUMBING & HEATING INC

ADJOINING PROPERTY FINDINGS

Date:	**10/6/2004**
Permit Type:	**PL**
Description:	**MECHANICAL AND PLUMBING ALTERATIONS AS P ER PLANS FILED HEREWITH. NO CHA GE TO USE, EGRESS, OR OCCUPANCY UNDER TH IS APPLICTATION.**
Permit Description:	**PLUMBING**
Work Class:	
Proposed Use:	OTHER
Permit Number:	103909264-02-PL
Status:	ISSUED
Valuation:	$45,000.00
Contractor Company:	
Contractor Name:	NEW YORK STANDARD MECH CO, MAYIM MECHANICAL LLC

Date:	**9/30/2004**
Permit Type:	**EW OT**
Description:	**MINOR PARTITION CHANGES ON PART OF THE 9TH FLOOR AN MEZZANINE AS INDICATED ON PLANS. NO CHANGE IN USE, EGRESS OR OCCUPANCY. NO CHANGE IN LL5/73 COMPLIANCE - SPRINKLERED.**
Permit Description:	**EQUIPMENT WORK OTHER CONSTRUCTION EQUIPMENT**
Work Class:	
Proposed Use:	OTHER
Permit Number:	103932443-01-EW OT
Status:	
Valuation:	$15,000.00
Contractor Company:	
Contractor Name:	SHAIRA CONSTRUCTION CORP, BALWINDER SINGH

ADJOINING PROPERTY FINDINGS

Date:	**9/30/2004**
Permit Type:	**EW MH**
Description:	**MINOR PLUMBING AND MECHANICAL CHANGES ON PART OF THE 9TH FLOOR AND MEZZANINE AS INDICATED ON PLANS. NO CHANGE IN USE, EGRESS OR OCCUPANCY. NO CHANGE IN LL5/73 COMPLIANCE-SPRINKLERED.**
Permit Description:	**EQUIPMENT WORK MECHANICAL/HVAC**
Work Class:	
Proposed Use:	OTHER
Permit Number:	103932443-02-EW MH
Status:	
Valuation:	$40,000.00
Contractor Company:	
Contractor Name:	SOHAL GENERAL REMOD. INC

Date:	**9/24/2004**
Permit Type:	**EW OT**
Description:	**MECHANICAL AND PLUMBING ALTERATIONS AS P ER PLANS FILED HEREWITH. NO CHA GE TO USE, EGRESS, OR OCCUPANCY UNDER TH IS APPLICATION.**
Permit Description:	**EQUIPMENT WORK OTHER CONSTRUCTION EQUIPMENT**
Work Class:	
Proposed Use:	OTHER
Permit Number:	103909264-01-EW OT
Status:	ISSUED
Valuation:	$110,000.00
Contractor Company:	
Contractor Name:	SIGNATURE COSNTR. GROUP, SIGNATURE COSTR GROUP, SIGNATURE CONSTRUCTION GROUP, SIGNATURE CONSTR. GROU

ADJOINING PROPERTY FINDINGS

Date:	**9/24/2004**
Permit Type:	**EW MH**
Description:	**MECHANICAL AND PLUMBING ALTERATIONS AS P ER PLANS FILED HEREWITH. NO CHA GE TO USE, EGRESS, OR OCCUPANCY UNDER TH IS APPLICTATION.**
Permit Description:	**EQUIPMENT WORK MECHANICAL/HVAC**
Work Class:	
Proposed Use:	OTHER
Permit Number:	103909264-02-EW MH
Status:	ISSUED
Valuation:	$45,000.00
Contractor Company:	
Contractor Name:	SIGNATURE COSNTR. GROUP, SIGNATURE COSTR GROUP, SIGNATURE CONSTRUCTION GROUP, SIGNATURE CONSTR. GROU

Date:	**5/13/2004**
Permit Type:	**PL**
Description:	
Permit Description:	**PLUMBING**
Work Class:	
Proposed Use:	
Permit Number:	103228026-01-PL
Status:	ISSUED
Valuation:	$0.00
Contractor Company:	
Contractor Name:	JOHN'S PLBG & HTG INC, JOHN'S PLBG & HTG , INC, JOHNS PLUMB HEATING SPRINKLER, JOHNS PLUMB HEAT.

ADJOINING PROPERTY FINDINGS

Date: **7/10/2003**
Permit Type:
Description:

Permit Description:
Work Class:
Proposed Use:
Permit Number: M224851
Status: COMPLETED
Valuation: $0.00
Contractor Company:
Contractor Name: SPIELER & RICCA ELEC'L CO

Date: **4/1/2003**
Permit Type: **PL**
Description:

Permit Description: **PLUMBING**
Work Class:
Proposed Use:
Permit Number: 100159294-01-PL
Status: ISSUED
Valuation: $0.00
Contractor Company:
Contractor Name: G.A. PLUMBING HEATING SPRINKLER, G A PLUMBING HEATING SPRINK, G A PLBG,HTG & SPRINKLER, G.A.P. H & S

Date: **2/27/2003**
Permit Type: **PL**
Description:

Permit Description: **PLUMBING**
Work Class:
Proposed Use:
Permit Number: 103228026-01-PL
Status: ISSUED
Valuation: $0.00
Contractor Company:
Contractor Name: G.A. PLUMBING HEATING SPRINKLER, G A PLUMBING HEATING SPRINK, G A PLBG,HTG & SPRINKLER, G.A.P. H & S

ADJOINING PROPERTY FINDINGS

Date: **2/24/2003**
Permit Type:
Description:

Permit Description:
Work Class:
Proposed Use:
Permit Number: M220871
Status: COMPLETED
Valuation: $0.00
Contractor Company:
Contractor Name: P&H ELECT D/B/A MAGE ELEC

Date: **1/2/2003**
Permit Type:
Description:

Permit Description:
Work Class:
Proposed Use:
Permit Number: M219355
Status: COMPLETED
Valuation: $0.00
Contractor Company:
Contractor Name: UNIVERSAL ELECTRIC CORP.

Date: **12/26/2002**
Permit Type:
Description:

Permit Description:
Work Class:
Proposed Use:
Permit Number: M219294
Status: COMPLETED
Valuation: $0.00
Contractor Company:
Contractor Name: BANNER ELEC'L CONTR'G COR

ADJOINING PROPERTY FINDINGS

Date: **11/6/2002**
Permit Type:
Description:

Permit Description:
Work Class:
Proposed Use:
Permit Number: M217664
Status: COMPLETED
Valuation: $0.00
Contractor Company:
Contractor Name: COMMERCIAL ELECT CONT INC

Date: **10/15/2002**
Permit Type:
Description:

Permit Description:
Work Class:
Proposed Use:
Permit Number: M216862
Status: COMPLETED
Valuation: $0.00
Contractor Company:
Contractor Name: SPIELER & RICCA ELEC'L CO

Date: **6/12/2002**
Permit Type:
Description:

Permit Description:
Work Class:
Proposed Use:
Permit Number: M212879
Status: COMPLETED
Valuation: $0.00
Contractor Company:
Contractor Name: COFFEY ELEC'L CO., INC.

ADJOINING PROPERTY FINDINGS

Date: **7/11/2000**
Permit Type:
Description:

Permit Description:
Work Class:
Proposed Use:
Permit Number: M191222
Status: COMPLETED
Valuation: $0.00
Contractor Company:
Contractor Name: WALTON ELEC'L CONST. CORP

Date: **5/26/1999**
Permit Type:
Description:

Permit Description:
Work Class:
Proposed Use:
Permit Number: M178419
Status: COMPLETED
Valuation: $0.00
Contractor Company:
Contractor Name: APOLLO ELECTRIC INC.

Date: **9/8/1998**
Permit Type:
Description:

Permit Description:
Work Class:
Proposed Use:
Permit Number: M170408
Status: COMPLETED
Valuation: $0.00
Contractor Company:
Contractor Name: P&H ELECT D/B/A MAGE ELEC

ADJOINING PROPERTY FINDINGS

Date: **9/20/1995**
Permit Type:
Description:

Permit Description:
Work Class:
Proposed Use:
Permit Number: M136111
Status: COMPLETED
Valuation: $0.00
Contractor Company:
Contractor Name: P&H ELECT D/B/A MAGE ELEC

Date: **3/23/1995**
Permit Type:
Description:

Permit Description:
Work Class:
Proposed Use:
Permit Number: M129961
Status: COMPLETED
Valuation: $0.00
Contractor Company:
Contractor Name: LOBELLO ELECT. INSTALL.

Date: **9/28/1994**
Permit Type:
Description:

Permit Description:
Work Class:
Proposed Use:
Permit Number: M123944
Status: COMPLETED
Valuation: $0.00
Contractor Company:
Contractor Name: P&H ELECT D/B/A MAGE ELEC

ADJOINING PROPERTY FINDINGS

Date: **3/16/1993**
Permit Type:
Description:

Permit Description:
Work Class:
Proposed Use:
Permit Number: M104667
Status: COMPLETED
Valuation: $0.00
Contractor Company:
Contractor Name: P&H ELECT D/B/A MAGE ELEC

Date: **2/27/1991**
Permit Type:
Description:

Permit Description:
Work Class:
Proposed Use:
Permit Number: M078875
Status: COMPLETED
Valuation: $0.00
Contractor Company:
Contractor Name: CONTROL SPEC ELECL SYSTEM

Date: **10/18/1990**
Permit Type:
Description:

Permit Description:
Work Class:
Proposed Use:
Permit Number: M074102
Status: CLOSED/CANCELLED
Valuation: $0.00
Contractor Company:
Contractor Name: M. GANNES

ADJOINING PROPERTY FINDINGS

Date: **10/18/1990**
Permit Type:
Description:

Permit Description:
Work Class:
Proposed Use:
Permit Number: M074103
Status: CLOSED/CANCELLED
Valuation: $0.00
Contractor Company:
Contractor Name: M. GANNES

Date: **10/18/1990**
Permit Type:
Description:

Permit Description:
Work Class:
Proposed Use:
Permit Number: M074104
Status: CLOSED/CANCELLED
Valuation: $0.00
Contractor Company:
Contractor Name: M. GANNES

Date: **5/1/1990**
Permit Type:
Description:

Permit Description:
Work Class:
Proposed Use:
Permit Number: M067099
Status: COMPLETED
Valuation: $0.00
Contractor Company:
Contractor Name: ALCO ELEC. CO., INC.

ADJOINING PROPERTY FINDINGS

Date: **4/3/1990**
Permit Type:
Description:

Permit Description:
Work Class:
Proposed Use:
Permit Number: M065561
Status: COMPLETED
Valuation: $0.00
Contractor Company:
Contractor Name: EMPIRE ELEVATOR CORP.

Date: **9/7/1989**
Permit Type:
Description:

Permit Description:
Work Class:
Proposed Use:
Permit Number: M056906
Status: CLOSED/CANCELLED
Valuation: $0.00
Contractor Company:
Contractor Name: PARAGON ELEC'L & AIR COND

Date: **8/14/1989**
Permit Type:
Description:

Permit Description:
Work Class:
Proposed Use:
Permit Number: M056124
Status: COMPLETED
Valuation: $0.00
Contractor Company:
Contractor Name: PARAGON ELEC'L & AIR COND

ADJOINING PROPERTY FINDINGS

Date: **4/25/1989**
Permit Type:
Description:

Permit Description:
Work Class:
Proposed Use:
Permit Number: M051373
Status: COMPLETED
Valuation: $0.00
Contractor Company:
Contractor Name: GANECO ELECTRIC CORP.

Date: **1/20/1989**
Permit Type:
Description:

Permit Description:
Work Class:
Proposed Use:
Permit Number: M047472
Status: COMPLETED
Valuation: $0.00
Contractor Company:
Contractor Name: PABST ELECTRIC CO INC

Date: **12/6/1988**
Permit Type:
Description:

Permit Description:
Work Class:
Proposed Use:
Permit Number: M045844
Status: COMPLETED
Valuation: $0.00
Contractor Company:
Contractor Name: PARAGON ELEC'L & AIR COND

ADJOINING PROPERTY FINDINGS

Date: **9/21/1988**
Permit Type:
Description:

Permit Description:
Work Class:
Proposed Use:
Permit Number: M042558
Status: COMPLETED
Valuation: $0.00
Contractor Company:
Contractor Name: PABST ELECTRIC CO INC

Date: **7/6/1988**
Permit Type:
Description:

Permit Description:
Work Class:
Proposed Use:
Permit Number: M039353
Status: COMPLETED
Valuation: $0.00
Contractor Company:
Contractor Name: EMPIRE ELEVATOR CORP.

Date: **9/10/1987**
Permit Type:
Description:

Permit Description:
Work Class:
Proposed Use:
Permit Number: M025922
Status: COMPLETED
Valuation: $0.00
Contractor Company:
Contractor Name: DATA ELECTRICAL CONTRS.,

ADJOINING PROPERTY FINDINGS

Date: **7/15/1987**
Permit Type:
Description:

Permit Description:
Work Class:
Proposed Use:
Permit Number: M023311
Status: COMPLETED
Valuation: $0.00
Contractor Company:
Contractor Name: T & A ELEC'L CONTR. INC.

Date: **4/30/1987**
Permit Type:
Description:

Permit Description:
Work Class:
Proposed Use:
Permit Number: M019503
Status: COMPLETED
Valuation: $0.00
Contractor Company:
Contractor Name: DATA ELECTRICAL CONTRS.,

Date: **4/17/1987**
Permit Type:
Description:

Permit Description:
Work Class:
Proposed Use:
Permit Number: M018874
Status: COMPLETED
Valuation: $0.00
Contractor Company:
Contractor Name: DATA ELECTRICAL CONTRS.,

ADJOINING PROPERTY FINDINGS

Date: **1/15/1986**
Permit Type:
Description:

Permit Description:
Work Class:
Proposed Use:
Permit Number: 045186
Status: COMPLETED
Valuation: $0.00
Contractor Company:
Contractor Name: EMPIRE ELEVATOR CORP.

Date: **1/7/1986**
Permit Type:
Description:

Permit Description:
Work Class:
Proposed Use:
Permit Number: 044490
Status: COMPLETED
Valuation: $0.00
Contractor Company:
Contractor Name: MEROSE ELECTRIC CORP.

Date: **10/15/1985**
Permit Type:
Description:

Permit Description:
Work Class:
Proposed Use:
Permit Number: 039425
Status: COMPLETED
Valuation: $0.00
Contractor Company:
Contractor Name: BERNARDO ELECTRIC CO.

ADJOINING PROPERTY FINDINGS

628 BROADWAY

Date:	**5/25/2012**
Permit Type:	**EW SP**
Description:	**PROPOSED TO MODIFY EXISITNG SPRINKLER SYSTEM AT CELLAR AND FIRST FLOOR AS SHOWN ON PLANS. NO CHANGE TO USE, EGRESS OR OCCUPANCY.**
Permit Description:	**EQUIPMENT WORK SPRINKLER**
Work Class:	
Proposed Use:	OTHER COM
Permit Number:	121075763-01-EW SP
Status:	ISSUED
Valuation:	$81,750.00
Contractor Company:	
Contractor Name:	UNITED FIRE PROTECTION IN

Date:	**5/14/2012**
Permit Type:	**SG**
Description:	
Permit Description:	**SIGN**
Work Class:	
Proposed Use:	
Permit Number:	121035806-01-SG
Status:	ISSUED
Valuation:	$0.00
Contractor Company:	
Contractor Name:	FIVE TOWN NEON SIGN CO IN, FIVE TOWN NEON SIGN CO.,I

ADJOINING PROPERTY FINDINGS

Date:	**4/9/2012**
Permit Type:	**SG**
Description:	**NON ILLUMINATED NON ADVERTISING ACCESSORY SIGN**
Permit Description:	**SIGN**
Work Class:	SIGN
Proposed Use:	OTHER
Permit Number:	121035806-01-SG
Status:	APPROVED
Valuation:	$1,188.00
Contractor Company:	
Contractor Name:	

Date:	**2/7/2012**
Permit Type:	**PL**
Description:	**RELATED MECHANICAL IN THE SUB-CELLAR, CELLAR, MEZZANINE, 1ST AND 2ND FLOORS.**
Permit Description:	**PLUMBING**
Work Class:	
Proposed Use:	OTHER
Permit Number:	120912897-02-PL
Status:	ISSUED
Valuation:	$177,000.00
Contractor Company:	
Contractor Name:	LOUIS L.BUTTERMARK & SONS

Date:	**12/30/2011**
Permit Type:	**EW OT**
Description:	**INTERIOR PARTITONS IN THE SUB-CELLAR, CELLAR, 1ST AND 2ND FLOORS. RELATED STOREFRONT WORK. NO CHANGE IN USE, EGRESS OR OCCUPANCY.**
Permit Description:	**EQUIPMENT WORK OTHER CONSTRUCTION EQUIPMENT**
Work Class:	
Proposed Use:	OTHER COM
Permit Number:	120912897-01-EW OT
Status:	ISSUED
Valuation:	$964,000.00
Contractor Company:	
Contractor Name:	BURDG DUNHAM & ASSOCIATES

ADJOINING PROPERTY FINDINGS

Date:	**12/30/2011**
Permit Type:	**EW OT**
Description:	**RELATED STRUCTURAL ON 1ST, 2ND AND CELLAR.**
Permit Description:	**EQUIPMENT WORK OTHER CONSTRUCTION EQUIPMENT**
Work Class:	
Proposed Use:	OTHER
Permit Number:	120912897-03-EW OT
Status:	ISSUED
Valuation:	$150,000.00
Contractor Company:	
Contractor Name:	BURDG DUNHAM & ASSOCIATES

Date:	**12/29/2011**
Permit Type:	**EQ FN**
Description:	**INTERIOR PARTITONS IN THE SUB-CELLAR, CELLAR, 1ST AND 2ND FLOORS. RELATED STOREFRONT WORK. NO CHANGE IN USE, EGRESS OR OCCUPANCY.**
Permit Description:	**CONSTRUCTION EQUIPMENT FENCE**
Work Class:	
Proposed Use:	OTHER COM
Permit Number:	120912897-01-EQ FN
Status:	ISSUED
Valuation:	$964,000.00
Contractor Company:	
Contractor Name:	BURDG DUNHAM & ASSOCIATES

Date:	**12/29/2011**
Permit Type:	**EW MH**
Description:	**RELATED MECHANICAL IN THE SUB-CELLAR, CELLAR, MEZZANINE, 1ST AND 2ND FLOORS.**
Permit Description:	**EQUIPMENT WORK MECHANICAL/HVAC**
Work Class:	
Proposed Use:	OTHER
Permit Number:	120912897-02-EW MH
Status:	ISSUED
Valuation:	$177,000.00
Contractor Company:	
Contractor Name:	BURDG DUNHAM & ASSOCIATES

ADJOINING PROPERTY FINDINGS

Date:	**10/28/2010**
Permit Type:	**EW OT**
Description:	**REPLACEMENT OF JOISTS ON DAMAGED DECK ABOVE ROOF, SISTERING OF DAMAGED JOISTS BELOW ROOF.**
Permit Description:	**EQUIPMENT WORK OTHER CONSTRUCTION EQUIPMENT**
Work Class:	
Proposed Use:	OTHER COM
Permit Number:	120488276-01-EW OT
Status:	ISSUED
Valuation:	$23,400.00
Contractor Company:	
Contractor Name:	BUTT ASSOCIATES INC

Date:	**7/9/2010**
Permit Type:	**EQ FN**
Description:	
Permit Description:	**CONSTRUCTION EQUIPMENT FENCE**
Work Class:	
Proposed Use:	
Permit Number:	120364364-01-EQ FN
Status:	ISSUED
Valuation:	$0.00
Contractor Company:	
Contractor Name:	BURDG DUNHAM & ASSOCIATES

Date:	**7/9/2010**
Permit Type:	**EW OT**
Description:	
Permit Description:	**EQUIPMENT WORK OTHER CONSTRUCTION EQUIPMENT**
Work Class:	
Proposed Use:	
Permit Number:	120364364-01-EW OT
Status:	ISSUED
Valuation:	$0.00
Contractor Company:	
Contractor Name:	BURDG DUNHAM & ASSOCIATES

ADJOINING PROPERTY FINDINGS

Date: **1/15/2008**
Permit Type:
Description:

Permit Description:
Work Class:
Proposed Use:
Permit Number: M276084
Status: COMPLETED
Valuation: $0.00
Contractor Company:
Contractor Name: MYSTIC ELECTRICAL CORP

Date: **10/3/2007**
Permit Type: **EW BL**
Description: **REPLACE LOW PRESSURE BOILER AND OILBURNER CHANGE GRADE OF FUEL OIL FROM #6 TO # 4 INSTALL ANTISYPHON VALVEIN FUEL OIL SUPPLY LINE**

Permit Description: **EQUIPMENT WORK BOILER**
Work Class:
Proposed Use: OTHER
Permit Number: 104917066-01-EW BL
Status: ISSUED
Valuation: $0.00
Contractor Company:
Contractor Name: GEE CEE MECH SERVICE INC, GEECEE MECHANICAL SERVICE

Date: **10/3/2007**
Permit Type: **EW FB**
Description: **REPLACE LOW PRESSURE BOILER AND OILBURNER CHANGE GRADE OF FUEL OIL FROM #6 TO # 4 INSTALL ANTISYPHON VALVEIN FUEL OIL SUPPLY LINE**

Permit Description: **EQUIPMENT WORK FUEL BURNING**
Work Class:
Proposed Use: OTHER
Permit Number: 104917066-01-EW FB
Status: ISSUED
Valuation: $0.00
Contractor Company:
Contractor Name: GEE CEE MECH SERVICE INC, GEECEE MECHANICAL SERVICE

ADJOINING PROPERTY FINDINGS

Date:	**10/3/2007**
Permit Type:	**EW FS**
Description:	**REPLACE LOW PRESSURE BOILER AND OILBURNER CHANGE GRADE OF FUEL OIL FROM #6 TO # 4 INSTALL ANTISYPHON VALVEIN FUEL OIL SUPPLY LINE**
Permit Description:	**EQUIPMENT WORK FUEL STORAGE**
Work Class:	
Proposed Use:	OTHER
Permit Number:	104917066-01-EW FS
Status:	ISSUED
Valuation:	$0.00
Contractor Company:	
Contractor Name:	GEE CEE MECH SERVICE INC, GEECEE MECHANICAL SERVICE

Date:	**4/25/2007**
Permit Type:	
Description:	
Permit Description:	
Work Class:	
Proposed Use:	
Permit Number:	M266326
Status:	COMPLETED
Valuation:	$0.00
Contractor Company:	
Contractor Name:	KINGS ELECTRIC CO., INC.

Date:	**8/3/2006**
Permit Type:	
Description:	
Permit Description:	
Work Class:	
Proposed Use:	
Permit Number:	M258246
Status:	AWAITING INSPECTION REQUEST
Valuation:	$0.00
Contractor Company:	
Contractor Name:	KRAMER ELECTRIC LLC

ADJOINING PROPERTY FINDINGS

Date:	**7/14/2006**
Permit Type:	**SG**
Description:	**INSTALL INDIRECTLY ILLUMINATED 1.75 X29.35 SIGN ON WALL READING URBAN OUTFITTERS. ACCESSORY BUSINESS SIGN-NOT ARTERIAL HIGHWAY.**
Permit Description:	**SIGN**
Work Class:	SIGN
Proposed Use:	
Permit Number:	104484452-01-SG
Status:	APPROVED
Valuation:	$0.00
Contractor Company:	
Contractor Name:	

Date:	**7/11/2006**
Permit Type:	**EW SP**
Description:	**FILING HEREWITH MODIFICATIONS TO EXISTING SPRINKLER SYSTEM AS PER PLANS. NO CHANGE IN USE, EGRESS OR OCCUPANY.**
Permit Description:	**EQUIPMENT WORK SPRINKLER**
Work Class:	
Proposed Use:	OTHER
Permit Number:	104436139-01-EW SP
Status:	ISSUED
Valuation:	$15,500.00
Contractor Company:	
Contractor Name:	ALLSTATE SPRINKLER CO, ALLSTATE SPRINKLER CORP, ALLSTATE SPRINLKER, ALLSTATE SPRINK. CORP., ALLSTA

ADJOINING PROPERTY FINDINGS

Date: **5/17/2006**
Permit Type:
Description:

Permit Description:
Work Class:
Proposed Use:
Permit Number: M255996
Status: COMPLETED
Valuation: $0.00
Contractor Company:
Contractor Name: OTIS ELEVATOR COMPANY

Date: **3/24/2006**
Permit Type:
Description:

Permit Description:
Work Class:
Proposed Use:
Permit Number: M254364
Status: AWAITING INSPECTION REQUEST
Valuation: $0.00
Contractor Company:
Contractor Name: KRAMER ELECTRIC LLC

Date: **3/14/2006**
Permit Type: **PL**
Description: **Plumbing and HVAC work as per drawing**

Permit Description: **PLUMBING**
Work Class:
Proposed Use: OTHER
Permit Number: 104374339-03-PL
Status: ISSUED
Valuation: $320,000.00
Contractor Company:
Contractor Name: PRIMO PLBG & HTG INC, PRIMO PLUMBING & HEATING

ADJOINING PROPERTY FINDINGS

Date:	**3/10/2006**
Permit Type:	**EW OT**
Description:	**Interior renovation of existing store, partition and interior finishes work, extend interior access stair, On the Second Floor, construct stair opening to for access stair to First Floor, NO change of use or occuapncy per Pre-reconsideration. No change to egress.**
Permit Description:	**EQUIPMENT WORK OTHER CONSTRUCTION EQUIPMENT**
Work Class:	
Proposed Use:	OTHER
Permit Number:	104374339-01-EW OT
Status:	ISSUED
Valuation:	$1,375,000.00
Contractor Company:	
Contractor Name:	SCHIMENTI CONSTRUCTION CO, SCHIMENTI CONSTRUCTION C*

Date:	**3/10/2006**
Permit Type:	**EW OT**
Description:	**Structural work as per drawing, stair opening on the Second Floor.**
Permit Description:	**EQUIPMENT WORK OTHER CONSTRUCTION EQUIPMENT**
Work Class:	
Proposed Use:	OTHER
Permit Number:	104374339-02-EW OT
Status:	ISSUED
Valuation:	$150,000.00
Contractor Company:	
Contractor Name:	SCHIMENTI CONSTRUCTION CO, SCHIMENTI CONSTRUCTION C*

ADJOINING PROPERTY FINDINGS

Date: **3/10/2006**
Permit Type: **EW MH**
Description: **Plumbing and HVAC work as per drawing**

Permit Description: **EQUIPMENT WORK MECHANICAL/HVAC**
Work Class:
Proposed Use: OTHER
Permit Number: 104374339-03-EW MH
Status: ISSUED
Valuation: $320,000.00
Contractor Company:
Contractor Name: SCHIMENTI CONSTRUCTION CO, SCHIMENTI CONSTRUCTION C*

Date: **12/28/2004**
Permit Type:
Description:

Permit Description:
Work Class:
Proposed Use:
Permit Number: M240955
Status: AWAITING INSPECTION REQUEST
Valuation: $0.00
Contractor Company:
Contractor Name: THROOP ELECTRIC CO., INC.

Date: **3/19/2002**
Permit Type:
Description:

Permit Description:
Work Class:
Proposed Use:
Permit Number: M210123
Status: AWAITING INSPECTION REQUEST
Valuation: $0.00
Contractor Company:
Contractor Name: MICHAEL SCHONDORF, INC.

ADJOINING PROPERTY FINDINGS

Date: **12/23/1999**
Permit Type:
Description:

Permit Description:
Work Class:
Proposed Use:
Permit Number: M185060
Status: COMPLETED
Valuation: $0.00
Contractor Company:
Contractor Name: MICHAEL SCHONDORF, INC.

Date: **5/28/1997**
Permit Type:
Description:

Permit Description:
Work Class:
Proposed Use:
Permit Number: M154834
Status: COMPLETED
Valuation: $0.00
Contractor Company:
Contractor Name: AMERICAN STANDARD ELEC. C

Date: **3/21/1994**
Permit Type:
Description:

Permit Description:
Work Class:
Proposed Use:
Permit Number: M116987
Status: COMPLETED
Valuation: $0.00
Contractor Company:
Contractor Name: ROTHSTEIN & HOFFMAN ELEC.

ADJOINING PROPERTY FINDINGS

Date: **10/28/1992**
Permit Type:
Description:

Permit Description:
Work Class:
Proposed Use:
Permit Number: M100494
Status: COMPLETED
Valuation: $0.00
Contractor Company:
Contractor Name: ROTHSTEIN & HOFFMAN ELEC.

Date: **4/16/1992**
Permit Type:
Description:

Permit Description:
Work Class:
Proposed Use:
Permit Number: M093618
Status: COMPLETED
Valuation: $0.00
Contractor Company:
Contractor Name: ROTHSTEIN & HOFFMAN ELEC.

Date: **8/21/1991**
Permit Type:
Description:

Permit Description:
Work Class:
Proposed Use:
Permit Number: M085271
Status: COMPLETED
Valuation: $0.00
Contractor Company:
Contractor Name: JACK VERRELLI ELECTRIC IN

ADJOINING PROPERTY FINDINGS

Date: **6/25/1990**
Permit Type:
Description:

Permit Description:
Work Class:
Proposed Use:
Permit Number: M069202
Status: COMPLETED
Valuation: $0.00
Contractor Company:
Contractor Name: MILFRED ELECTRIC, CORP.

Date: **2/10/1988**
Permit Type:
Description:

Permit Description:
Work Class:
Proposed Use:
Permit Number: M032595
Status: COMPLETED
Valuation: $0.00
Contractor Company:
Contractor Name: L & D ELECTRIC CO.

Date: **5/13/1987**
Permit Type:
Description:

Permit Description:
Work Class:
Proposed Use:
Permit Number: M020240
Status: COMPLETED
Valuation: $0.00
Contractor Company:
Contractor Name: A & N ELECTRIC CONT'G INC

ADJOINING PROPERTY FINDINGS

Date: **6/30/1986**
Permit Type:
Description:

Permit Description:
Work Class:
Proposed Use:
Permit Number: M004710
Status: COMPLETED
Valuation: $0.00
Contractor Company:
Contractor Name: SEYMOUR ELECTRIC SVC., IN

632 BROADWAY

Date: **4/23/2012**
Permit Type: **EW MH**
Description: **FILING TO ADD ADDITIONAL CAPACITY TO EXISTING MECHANICAL SYSTEM. WORK TO INCLUDE NEW DUCT WORK AND HVAC UNITS ON THE 10TH FLOOR. NO CHANGE TO USE, EGRESS, OR OCCUPANCY.**

Permit Description: **EQUIPMENT WORK MECHANICAL/HVAC**
Work Class:
Proposed Use: OTHER COM
Permit Number: 121014696-01-EW MH
Status: ISSUED
Valuation: $32,000.00
Contractor Company:
Contractor Name: QWEST CONTRACTING CORP

ADJOINING PROPERTY FINDINGS

Date:	**2/13/2012**
Permit Type:	**EW OT**
Description:	**EXTERIOR REPAIRWORK AS PER PLANS FILED HEREWITH. NO CHANGE TO EGRESS, USE OR OCCUPANCY. PLANS FOR A SIDEWALK SHED ARE BEING FILED SEPARATELY FOR THIS ADDRESS.**
Permit Description:	**EQUIPMENT WORK OTHER CONSTRUCTION EQUIPMENT**
Work Class:	
Proposed Use:	OTHER COM
Permit Number:	120740635-01-EW OT
Status:	ISSUED
Valuation:	$88,000.00
Contractor Company:	
Contractor Name:	SHAIRA CONSTRUCTION CORP, BALWINDER SINGH

Date:	**1/24/2012**
Permit Type:	**EW SP**
Description:	**MODIFY EXISTING SPRINKLER SYSTEM. FILED IN CONJUNCTION WITH APPLICATION NUMBER 120830663. NO CHANGE IN USE, EGRESS, OR OCCUPANCY.**
Permit Description:	**EQUIPMENT WORK SPRINKLER**
Work Class:	
Proposed Use:	OTHER COM
Permit Number:	120958589-01-EW SP
Status:	ISSUED
Valuation:	$48,800.00
Contractor Company:	
Contractor Name:	JOHN'S PLBG & HTG, INC

ADJOINING PROPERTY FINDINGS

Date:	**12/7/2011**
Permit Type:	**PL**
Description:	**SUBSEQUENT FILING FOR MECHANICAL SHOWING NEW DUCT WORK FOR MECHANICAL UNITS, PLUMBING WORK FOR NEW AND RELOCATED FIXTURES AND SPRINKLER WORK TO RELOCATE, REMOVE, AND ADD NEW SPRINKLER HEADS ON THE 10TH FLOOR. NO CHANGE TO USE, EGRESS, OR OCCUPANCY.**
Permit Description:	**PLUMBING**
Work Class:	
Proposed Use:	OTHER
Permit Number:	120860782-02-PL
Status:	ISSUED
Valuation:	$87,000.00
Contractor Company:	
Contractor Name:	CITRON BROS PLBG & HTG, CITRON BROS P & H, WTC PLUMBING & HTG CORP, WTC PLBG & HEATING CORP

Date:	**12/2/2011**
Permit Type:	**EW SP**
Description:	**SUBSEQUENT FILING FOR MECHANICAL SHOWING NEW DUCT WORK FOR MECHANICAL UNITS, PLUMBING WORK FOR NEW AND RELOCATED FIXTURES AND SPRINKLER WORK TO RELOCATE, REMOVE, AND ADD NEW SPRINKLER HEADS ON THE 10TH FLOOR. NO CHANGE TO USE, EGRESS, OR OCCUPANCY.**
Permit Description:	**EQUIPMENT WORK SPRINKLER**
Work Class:	
Proposed Use:	OTHER
Permit Number:	120860782-02-EW SP
Status:	ISSUED
Valuation:	$87,000.00
Contractor Company:	
Contractor Name:	T. MCGOWAN FIRE PROT INC, PREFERRED SPRKLER AND MEC, T. MCGOWAN FIRE PROT. INC

ADJOINING PROPERTY FINDINGS

Date:	**11/30/2011**
Permit Type:	**EW OT**
Description:	**FILING FOR OFFICE BUILD OUT ON THE 10TH FLOOR. WORK TO INCLUDE REMOVAL AND INSTALLATION OF INTERIOR NON LOAD BEARING PARTITIONS AND FINISH WORK. NO CHANGE TO USE, EGRESS, OR OCCUPANCY.**
Permit Description:	**EQUIPMENT WORK OTHER CONSTRUCTION EQUIPMENT**
Work Class:	
Proposed Use:	OTHER COM
Permit Number:	120860782-01-EW OT
Status:	ISSUED
Valuation:	$255,500.00
Contractor Company:	
Contractor Name:	QWEST CONTRACTING CORP

Date:	**11/30/2011**
Permit Type:	**EW MH**
Description:	**SUBSEQUENT FILING FOR MECHANICAL SHOWING NEW DUCT WORK FOR MECHANICAL UNITS, PLUMBING WORK FOR NEW AND RELOCATED FIXTURES AND SPRINKLER WORK TO RELOCATE, REMOVE, AND ADD NEW SPRINKLER HEADS ON THE 10TH FLOOR. NO CHANGE TO USE, EGRESS, OR OCCUPANCY.**
Permit Description:	**EQUIPMENT WORK MECHANICAL/HVAC**
Work Class:	
Proposed Use:	OTHER
Permit Number:	120860782-02-EW MH
Status:	ISSUED
Valuation:	$87,000.00
Contractor Company:	
Contractor Name:	QWEST CONTRACTING CORP

ADJOINING PROPERTY FINDINGS

Date: **11/14/2011**
Permit Type: **PL**
Description:

Permit Description: **PLUMBING**
Work Class:
Proposed Use:
Permit Number: 100908127-01-PL
Status: ISSUED
Valuation: $0.00
Contractor Company:
Contractor Name: G.A. PLBG & HTG INC, G.A. PLBG & HEATING INC, JOHN'S PLBG & HTG, INC

Date: **11/2/2011**
Permit Type: **PL**
Description:

Permit Description: **PLUMBING**
Work Class:
Proposed Use:
Permit Number: 120287224-02-PL
Status: ISSUED
Valuation: $0.00
Contractor Company:
Contractor Name: TRISTATE PLBG SVCS CORP

Date: **10/26/2011**
Permit Type: **PL**
Description: **FILING TO SHOW DEMOLITION OF EXISTING INTERIOR PARTITIONS AND REMOVAL OF EXISTING PLUMBING FIXTURES ON THE 5TH FLOOR. NO CHANGE TO USE, EGRESS, OR OCCUPANCY.**

Permit Description: **PLUMBING**
Work Class:
Proposed Use: OTHER COM
Permit Number: 120830663-01-PL
Status: ISSUED
Valuation: $13,000.00
Contractor Company:
Contractor Name: G.A. PLBG & HTG INC, G.A. PLBG & HEATING INC, JOHN'S PLBG & HTG, INC

ADJOINING PROPERTY FINDINGS

Date:	**10/19/2011**
Permit Type:	**EW OT**
Description:	**EXTERIOR REPAIRWORK AS PER PLANS FILED HEREWITH. NO CHANGE TO EGRESS, USE OR OCCUPANCY. PLANS FOR A SIDEWALK SHED ARE BEING FILED SEPARATELY FOR THIS ADDRESS.**
Permit Description:	**EQUIPMENT WORK OTHER CONSTRUCTION EQUIPMENT**
Work Class:	
Proposed Use:	OTHER COM
Permit Number:	120740635-01-EW OT
Status:	ISSUED
Valuation:	$88,000.00
Contractor Company:	
Contractor Name:	SHAIRA CONSTRUCTION CORP, BALWINDER SINGH

Date:	**10/17/2011**
Permit Type:	**EW SP**
Description:	
Permit Description:	**EQUIPMENT WORK SPRINKLER**
Work Class:	
Proposed Use:	
Permit Number:	103778235-01-EW SP
Status:	ISSUED
Valuation:	$0.00
Contractor Company:	
Contractor Name:	JOHN'S PLBG & HTG, INC

ADJOINING PROPERTY FINDINGS

Date:	**10/12/2011**
Permit Type:	**EQ SH**
Description:	**PROPOSED INSTALLATION OF HEAVYDUTY SIDEWALK SHED FILED FOR REMEDIAL REPAIRS AS PER PLANS. NO CHANGE IN USE OCCUPANCY OR EGRESS UNDER THIS APPLICATION. LIVE LOAD 300 PSF. SIDEWALK SHED SHALL COMPLY WITH CHAPTER # 33 OF THE 2008 CODE. NO STORAGE ON SIDEWALK SHED.**
Permit Description:	**CONSTRUCTION EQUIPMENT SIDEWALK SHED**
Work Class:	
Proposed Use:	OTHER RES
Permit Number:	120849662-01-EQ SH
Status:	ISSUED
Valuation:	$0.00
Contractor Company:	
Contractor Name:	M.B.C GENERAL CONTRACTING

Date:	**9/26/2011**
Permit Type:	**EW OT**
Description:	**FILING TO SHOW DEMOLITION OF EXISTING INTERIOR PARTITIONS AND REMOVAL OF EXISTING PLUMBING FIXTURES ON THE 5TH FLOOR. NO CHANGE TO USE, EGRESS, OR OCCUPANCY.**
Permit Description:	**EQUIPMENT WORK OTHER CONSTRUCTION EQUIPMENT**
Work Class:	
Proposed Use:	OTHER COM
Permit Number:	120830663-01-EW OT
Status:	ISSUED
Valuation:	$13,000.00
Contractor Company:	
Contractor Name:	SHAIRA CONSTRUCTION CORP, BALWINDER SINGH

ADJOINING PROPERTY FINDINGS

Date:	**8/31/2011**
Permit Type:	**EW MH**
Description:	**INTERIOR RENOVATION OF EXISTING OFFICE SPACE. NO CHANGE TO OCCUPANCY, USE, OR EGRESS.**
Permit Description:	**EQUIPMENT WORK MECHANICAL/HVAC**
Work Class:	
Proposed Use:	OTHER COM
Permit Number:	120804665-01-EW MH
Status:	ISSUED
Valuation:	$350,000.00
Contractor Company:	
Contractor Name:	EASTERN AIR INC

Date:	**8/30/2011**
Permit Type:	**PL**
Description:	**INTERIOR RENOVATION OF EXISTING OFFICE SPACE. NO CHANGE TO OCCUPANCY, USE, OR EGRESS.**
Permit Description:	**PLUMBING**
Work Class:	
Proposed Use:	OTHER COM
Permit Number:	120804665-01-PL
Status:	ISSUED
Valuation:	$350,000.00
Contractor Company:	
Contractor Name:	G.A. PLBG & HTG INC, G.A. PLBG & HEATING INC, JOHN'S PLBG & HTG, INC

ADJOINING PROPERTY FINDINGS

Date:	**8/26/2011**
Permit Type:	**EW OT**
Description:	**INTERIOR RENOVATION OF EXISTING OFFICE SPACE. NO CHANGE TO OCCUPANCY, USE, OR EGRESS.**
Permit Description:	**EQUIPMENT WORK OTHER CONSTRUCTION EQUIPMENT**
Work Class:	
Proposed Use:	OTHER COM
Permit Number:	120804665-01-EW OT
Status:	ISSUED
Valuation:	$350,000.00
Contractor Company:	
Contractor Name:	SHAIRA CONSTRUCTION CORP, BALWINDER SINGH

Date:	**8/23/2011**
Permit Type:	**EW MH**
Description:	
Permit Description:	**EQUIPMENT WORK MECHANICAL/HVAC**
Work Class:	
Proposed Use:	
Permit Number:	120255829-01-EW MH
Status:	ISSUED
Valuation:	$0.00
Contractor Company:	
Contractor Name:	EASTERN AIR INC

ADJOINING PROPERTY FINDINGS

Date:	**7/14/2011**
Permit Type:	**EW SP**
Description:	**MODIFY EXISTING SPRINKLER SYSTEM. FILED IN CONJUNCTION WITH APPLICATION NUMBER 120662256. NO CHANGE IN USE, EGRESS, OR OCCUPANCY.**
Permit Description:	**EQUIPMENT WORK SPRINKLER**
Work Class:	
Proposed Use:	OTHER COM
Permit Number:	120757378-01-EW SP
Status:	ISSUED
Valuation:	$73,800.00
Contractor Company:	
Contractor Name:	JOHN'S PLBG & HTG, INC

Date:	**6/30/2011**
Permit Type:	**EW SP**
Description:	**MODIFY EXISTING SPRINKLER SYSTEM. FILED IN CONJUNCTION WITH APPLICATION NUMBER 120696041. NO CHANGE IN USE, EGRESS, OR OCCUPANCY**
Permit Description:	**EQUIPMENT WORK SPRINKLER**
Work Class:	
Proposed Use:	OTHER COM
Permit Number:	120745266-01-EW SP
Status:	ISSUED
Valuation:	$26,900.00
Contractor Company:	
Contractor Name:	JOHN'S PLBG & HTG, INC

ADJOINING PROPERTY FINDINGS

Date:	**6/14/2011**
Permit Type:	**PL**
Description:	**FILING TO REMOVE EXISTING INTERIOR PARTITIONS FOR A NEW OFFICE LAYOUT. CONSTRUCTION WORK TYPE TO BE FILED UNDER SEPARATE APPLICATION. NO CHANGE TO USE, EGRESS, OR OCCUPANCY.**
Permit Description:	**PLUMBING**
Work Class:	
Proposed Use:	OTHER COM
Permit Number:	120655727-01-PL
Status:	ISSUED
Valuation:	$33,500.00
Contractor Company:	
Contractor Name:	G.A. PLBG & HTG INC, G.A. PLBG & HEATING INC, JOHN'S PLBG & HTG, INC

Date:	**6/14/2011**
Permit Type:	**PL**
Description:	**FILING TO REMOVE EXISTING INTERIOR PARTITIONS FOR A NEW OFFICE LAYOUT. CONSTRUCTION WORK TYPE TO BE FILED UNDER SEPARATE APPLICATION. NO CHANGE TO USE, EGRESS, OR OCCUPANCY.**
Permit Description:	**PLUMBING**
Work Class:	
Proposed Use:	OTHER COM
Permit Number:	120665191-01-PL
Status:	ISSUED
Valuation:	$36,500.00
Contractor Company:	
Contractor Name:	G.A. PLBG & HTG INC, G.A. PLBG & HEATING INC, JOHN'S PLBG & HTG, INC

ADJOINING PROPERTY FINDINGS

Date:	**5/20/2011**
Permit Type:	**EW OT**
Description:	**INTERIOR RENOVATION OF EXISTING OFFICE SPACE. INSTALL NEW NON-BEARING PARTITIONS. NO CHANGE TO OCCUPANCY OR EGRESS.**
Permit Description:	**EQUIPMENT WORK OTHER CONSTRUCTION EQUIPMENT**
Work Class:	
Proposed Use:	OTHER COM
Permit Number:	120696041-01-EW OT
Status:	ISSUED
Valuation:	$65,000.00
Contractor Company:	
Contractor Name:	SHAIRA CONSTRUCTION CORP, BALWINDER SINGH

Date:	**5/12/2011**
Permit Type:	**EW MH**
Description:	**FILED TO RENOVATED EXISTING OFFICE SPACE. WORK INCLUDES NEW PARTITIONS, DOORS, FINISHES, AND TWO A/C PACKAGED UNITS. NO CHANGE TO USE, EGRESS, OR OCCUPANCY.**
Permit Description:	**EQUIPMENT WORK MECHANICAL/HVAC**
Work Class:	
Proposed Use:	OTHER COM
Permit Number:	120662256-01-EW MH
Status:	ISSUED
Valuation:	$156,475.00
Contractor Company:	
Contractor Name:	SHAIRA CONSTRUCTION CORP, BALWINDER SINGH

ADJOINING PROPERTY FINDINGS

Date:	**5/12/2011**
Permit Type:	**EW OT**
Description:	**FILED TO RENOVATED EXISTING OFFICE SPACE. WORK INCLUDES NEW PARTITIONS, DOORS, FINISHES, AND TWO A/C PACKAGED UNITS. NO CHANGE TO USE, EGRESS, OR OCCUPANCY.**
Permit Description:	**EQUIPMENT WORK OTHER CONSTRUCTION EQUIPMENT**
Work Class:	
Proposed Use:	OTHER COM
Permit Number:	120662256-01-EW OT
Status:	ISSUED
Valuation:	$156,475.00
Contractor Company:	
Contractor Name:	SHAIRA CONSTRUCTION CORP, BALWINDER SINGH

Date:	**4/21/2011**
Permit Type:	**EW OT**
Description:	**FILING TO REMOVE EXISTING INTERIOR PARTITIONS FOR A NEW OFFICE LAYOUT. CONSTRUCTION WORK TYPE TO BE FILED UNDER SEPARATE APPLICATION. NO CHANGE TO USE, EGRESS, OR OCCUPANCY.**
Permit Description:	**EQUIPMENT WORK OTHER CONSTRUCTION EQUIPMENT**
Work Class:	
Proposed Use:	OTHER COM
Permit Number:	120665191-01-EW OT
Status:	ISSUED
Valuation:	$36,500.00
Contractor Company:	
Contractor Name:	SHAIRA CONSTRUCTION CORP, BALWINDER SINGH

ADJOINING PROPERTY FINDINGS

Date:	**4/14/2011**
Permit Type:	
Description:	
Permit Description:	
Work Class:	
Proposed Use:	
Permit Number:	M313566
Status:	AWAITING INSPECTION REQUEST
Valuation:	$0.00
Contractor Company:	
Contractor Name:	JOSEPH GAROFOLO

Date:	**4/12/2011**
Permit Type:	**EW OT**
Description:	**FILING TO REMOVE EXISTING INTERIOR PARTITIONS FOR A NEW OFFICE LAYOUT. CONSTRUCTION WORK TYPE TO BE FILED UNDER SEPARATE APPLICATION. NO CHANGE TO USE, EGRESS, OR OCCUPANCY.**
Permit Description:	**EQUIPMENT WORK OTHER CONSTRUCTION EQUIPMENT**
Work Class:	
Proposed Use:	OTHER COM
Permit Number:	120655727-01-EW OT
Status:	ISSUED
Valuation:	$33,500.00
Contractor Company:	
Contractor Name:	SHAIRA CONSTRUCTION CORP, BALWINDER SINGH

ADJOINING PROPERTY FINDINGS

Date:	**3/28/2011**
Permit Type:	**EW SP**
Description:	**MODIFY EXISTING SPRINKLER SYSTEM. NO CHANGE IN USE, EGRESS, OR OCCUPANCY.**
Permit Description:	**EQUIPMENT WORK SPRINKLER**
Work Class:	
Proposed Use:	OTHER COM
Permit Number:	120643697-01-EW SP
Status:	ISSUED
Valuation:	$20,000.00
Contractor Company:	
Contractor Name:	JOHN'S PLBG & HTG, INC

Date:	**3/22/2011**
Permit Type:	**EW OT**
Description:	**INSTALL NEW LOW PRESSURE BOILER AND GAS BURNER FOR PET SMART STORE. INSTALL NEW STEEL GAS VENT. GAS PIPING (PL WORK) AND GENERAL CONSTRUCTION WORK UNDER APPLICATION 120287224.**
Permit Description:	**EQUIPMENT WORK OTHER CONSTRUCTION EQUIPMENT**
Work Class:	
Proposed Use:	OTHER COM
Permit Number:	120620710-01-EW OT
Status:	ISSUED
Valuation:	$50,300.00
Contractor Company:	
Contractor Name:	GEE CEE MECH SERVICE INC, GEECEE MECHANICAL SERVICE

ADJOINING PROPERTY FINDINGS

Date:	**3/4/2011**
Permit Type:	**EW BL**
Description:	**INSTALL NEW LOW PRESSURE BOILER AND GAS BURNER FOR PET SMART STORE. INSTALL NEW STEEL GAS VENT. GAS PIPING (PL WORK) AND GENERAL CONSTRUCTION WORK UNDER APPLICATION 120287224.**
Permit Description:	**EQUIPMENT WORK BOILER**
Work Class:	
Proposed Use:	OTHER COM
Permit Number:	120620710-01-EW BL
Status:	ISSUED
Valuation:	$50,300.00
Contractor Company:	
Contractor Name:	H2O PLUMBING INC, GEECEE MECH SERVICE, INC

Date:	**3/4/2011**
Permit Type:	**PL**
Description:	**INSTALL NEW LOW PRESSURE BOILER AND GAS BURNER FOR PET SMART STORE. INSTALL NEW STEEL GAS VENT. GAS PIPING (PL WORK) AND GENERAL CONSTRUCTION WORK UNDER APPLICATION 120287224.**
Permit Description:	**PLUMBING**
Work Class:	
Proposed Use:	OTHER COM
Permit Number:	120620710-01-PL
Status:	ISSUED
Valuation:	$50,300.00
Contractor Company:	
Contractor Name:	H2O PLUMBING INC, GEECEE MECH SERVICE, INC

ADJOINING PROPERTY FINDINGS

Date: **2/15/2011**
Permit Type: **AL**
Description:

Permit Description: **ALTERATION**
Work Class:
Proposed Use:
Permit Number: 100908127-01-AL
Status: ISSUED
Valuation: $0.00
Contractor Company:
Contractor Name: SHAIRA CONSTRUCTION CORP, BALWINDER SINGH

Date: **2/4/2011**
Permit Type: **EW SP**
Description: **MODIFY EXISTING SPRINKLER SYSTEM. FILED IN CONJUNCTION WITH APPLICATION NUMBER 120181855. NO CHANGE IN USE, EGRESS, OR OCCUPANCY.**

Permit Description: **EQUIPMENT WORK SPRINKLER**
Work Class:
Proposed Use: OTHER COM
Permit Number: 120609966-01-EW SP
Status: ISSUED
Valuation: $1,000.00
Contractor Company:
Contractor Name: JOHN'S PLBG & HTG, INC

Date: **1/30/2011**
Permit Type:
Description:

Permit Description:
Work Class:
Proposed Use:
Permit Number: M310896
Status: COMPLETED
Valuation: $0.00
Contractor Company:
Contractor Name: H & L ELECTRIC INC.

ADJOINING PROPERTY FINDINGS

Date: **1/19/2011**
Permit Type: **EW MH**
Description:

Permit Description: **EQUIPMENT WORK MECHANICAL/HVAC**
Work Class:
Proposed Use:
Permit Number: 120562373-01-EW MH
Status: ISSUED
Valuation: $0.00
Contractor Company:
Contractor Name: EASTERN AIR INC

Date: **1/19/2011**
Permit Type: **EW MH**
Description: **AIR CONDITIONING INSTALLATION. THERE WILL BE NO CHANGE IN USE, EGRESS OR OCCUP ANCY.**

Permit Description: **EQUIPMENT WORK MECHANICAL/HVAC**
Work Class:
Proposed Use: OTHER COM
Permit Number: 120562391-01-EW MH
Status: ISSUED
Valuation: $30,000.00
Contractor Company:
Contractor Name: EASTERN AIR INC

Date: **12/1/2010**
Permit Type: **PL**
Description:

Permit Description: **PLUMBING**
Work Class:
Proposed Use:
Permit Number: 120181855-01-PL
Status: ISSUED
Valuation: $0.00
Contractor Company:
Contractor Name: G.A. PLBG & HTG INC, G.A. PLBG & HEATING INC, JOHN'S PLBG & HTG, INC

ADJOINING PROPERTY FINDINGS

Date: **10/15/2010**
Permit Type: **PL**
Description:

Permit Description: **PLUMBING**
Work Class:
Proposed Use:
Permit Number: 100908127-01-PL
Status: ISSUED
Valuation: $0.00
Contractor Company:
Contractor Name: G.A. PLBG & HTG INC, G.A. PLBG & HEATING INC, JOHN'S PLBG & HTG, INC

Date: **10/13/2010**
Permit Type: **AL**
Description:

Permit Description: **ALTERATION**
Work Class:
Proposed Use:
Permit Number: 100908127-01-AL
Status: ISSUED
Valuation: $0.00
Contractor Company:
Contractor Name: SHAIRA CONSTRUCTION CORP, BALWINDER SINGH

Date: **9/29/2010**
Permit Type: **EW BL**
Description:

Permit Description: **EQUIPMENT WORK BOILER**
Work Class:
Proposed Use:
Permit Number: 120449844-01-EW BL
Status: ISSUED
Valuation: $0.00
Contractor Company:
Contractor Name: TRISTATE PLBG SVCS CORP

ADJOINING PROPERTY FINDINGS

Date:	**8/31/2010**
Permit Type:	**EW SP**
Description:	**EXISTING SPRINKLER SYSTEM TO BE MODIFY FOR NEW TENANT SPACE PET SMART. AS PER PLAN FILED. NO CHANGE IN USE EGRESS OR OCCUPANCY UNDER THIS APPLICATION**
Permit Description:	**EQUIPMENT WORK SPRINKLER**
Work Class:	
Proposed Use:	OTHER COM
Permit Number:	120451714-01-EW SP
Status:	ISSUED
Valuation:	$108,500.00
Contractor Company:	
Contractor Name:	PACE PLUMBING CORP, GABRIELLE ASSOCIATES LLC, ASSOCIATES LLC.

Date:	**8/31/2010**
Permit Type:	**PL**
Description:	**FILING FOR INTERIOR RENOVATION OF SUBCELLAR, CELLAR AND 2ND FLR. RENOVATION OF STOREFRONT AT 1ST. MECHANICAL WORK AT SUBCELLAR AS WELL AS PLUMBING WORK ON 2ND FLR. ALL AS PER PLANS SUBMITTED, NO CHANGE IN USE EGRESS OF OCCUPANCY**
Permit Description:	**PLUMBING**
Work Class:	
Proposed Use:	OTHER COM
Permit Number:	120380284-01-PL
Status:	ISSUED
Valuation:	$393,340.00
Contractor Company:	
Contractor Name:	G.A. PLBG & HTG INC, G.A. PLBG & HEATING INC, JOHN'S PLBG & HTG, INC

ADJOINING PROPERTY FINDINGS

Date:	**8/19/2010**
Permit Type:	**EW OT**
Description:	
Permit Description:	**EQUIPMENT WORK OTHER CONSTRUCTION EQUIPMENT**
Work Class:	
Proposed Use:	
Permit Number:	120287224-02-EW OT
Status:	ISSUED
Valuation:	$0.00
Contractor Company:	
Contractor Name:	B.R. FRIES & ASSOCIATES L

Date:	**7/30/2010**
Permit Type:	**EW OT**
Description:	**FILING FOR INTERIOR RENOVATION OF SUBCELLAR, CELLAR AND 2ND FLR. RENOVATION OF STOREFRONT AT 1ST. MECHANICAL WORK AT SUBCELLAR AS WELL AS PLUMBING WORK ON 2ND FLR. ALL AS PER PLANS SUBMITTED, NO CHANGE IN USE EGRESS OF OCCUPANCY**
Permit Description:	**EQUIPMENT WORK OTHER CONSTRUCTION EQUIPMENT**
Work Class:	
Proposed Use:	OTHER COM
Permit Number:	120380284-01-EW OT
Status:	ISSUED
Valuation:	$393,340.00
Contractor Company:	
Contractor Name:	SHAIRA CONSTRUCTION CORP, BALWINDER SINGH

ADJOINING PROPERTY FINDINGS

Date:	**7/30/2010**
Permit Type:	**EW MH**
Description:	**FILING FOR INTERIOR RENOVATION OF SUBCELLAR, CELLAR AND 2ND FLR. RENOVATION OF STOREFRONT AT 1ST. MECHANICAL WORK AT SUBCELLAR AS WELL AS PLUMBING WORK ON 2ND FLR. ALL AS PER PLANS SUBMITTED, NO CHANGE IN USE EGRESS OF OCCUPANCY**
Permit Description:	**EQUIPMENT WORK MECHANICAL/HVAC**
Work Class:	
Proposed Use:	OTHER COM
Permit Number:	120380284-01-EW MH
Status:	ISSUED
Valuation:	$393,340.00
Contractor Company:	
Contractor Name:	SHAIRA CONSTRUCTION CORP, BALWINDER SINGH

Date:	**7/29/2010**
Permit Type:	**EQ FN**
Description:	**FILING FOR INTERIOR RENOVATION OF SUBCELLAR, CELLAR AND 2ND FLR. RENOVATION OF STOREFRONT AT 1ST. MECHANICAL WORK AT SUBCELLAR AS WELL AS PLUMBING WORK ON 2ND FLR. ALL AS PER PLANS SUBMITTED, NO CHANGE IN USE EGRESS OF OCCUPANCY**
Permit Description:	**CONSTRUCTION EQUIPMENT FENCE**
Work Class:	
Proposed Use:	OTHER COM
Permit Number:	120380284-01-EQ FN
Status:	ISSUED
Valuation:	$393,340.00
Contractor Company:	
Contractor Name:	SHAIRA CONSTRUCTION CORP, BALWINDER SINGH

ADJOINING PROPERTY FINDINGS

Date: **7/13/2010**
Permit Type:
Description:

Permit Description:
Work Class:
Proposed Use:
Permit Number: M304589
Status: COMPLETED
Valuation: $0.00
Contractor Company:
Contractor Name: E-J ELEC. INSTALLATION CO

Date: **7/1/2010**
Permit Type: **EW MH**
Description:

Permit Description: **EQUIPMENT WORK MECHANICAL/HVAC**
Work Class:
Proposed Use:
Permit Number: 120287224-02-EW MH
Status: ISSUED
Valuation: $0.00
Contractor Company:
Contractor Name: B.R. FRIES & ASSOCIATES L

Date: **6/30/2010**
Permit Type: **EQ FN**
Description: **FILING ALT 3 APPLICATION FOR INSTALLATION OF A SIDE WALK FENCE.. NO CHANGE TO USE, EGRESS OR OCCUPANCY.**

Permit Description: **CONSTRUCTION EQUIPMENT FENCE**
Work Class:
Proposed Use: OTHER B
Permit Number: 120399336-01-EQ FN
Status: ISSUED
Valuation: $0.00
Contractor Company:
Contractor Name: SHAIRA CONSTRUCTION CORP, BALWINDER SINGH

ADJOINING PROPERTY FINDINGS

Date: **6/25/2010**
Permit Type: **PL**
Description:

Permit Description: **PLUMBING**
Work Class:
Proposed Use:
Permit Number: 120287224-02-PL
Status: ISSUED
Valuation: $0.00
Contractor Company:
Contractor Name: TRISTATE PLBG SVCS CORP

Date: **6/17/2010**
Permit Type: **EW OT**
Description:

Permit Description: **EQUIPMENT WORK OTHER CONSTRUCTION EQUIPMENT**
Work Class:
Proposed Use:
Permit Number: 120287224-01-EW OT
Status: ISSUED
Valuation: $0.00
Contractor Company:
Contractor Name: B.R. FRIES & ASSOCIATES L

Date: **6/14/2010**
Permit Type: **EW MH**
Description:

Permit Description: **EQUIPMENT WORK MECHANICAL/HVAC**
Work Class:
Proposed Use:
Permit Number: 120181855-01-EW MH
Status: ISSUED
Valuation: $0.00
Contractor Company:
Contractor Name: SHAIRA CONSTRUCTION CORP, BALWINDER SINGH

ADJOINING PROPERTY FINDINGS

Date: **6/14/2010**
Permit Type: **EW OT**
Description:

Permit Description: **EQUIPMENT WORK OTHER CONSTRUCTION EQUIPMENT**
Work Class:
Proposed Use:
Permit Number: 120181855-01-EW OT
Status: ISSUED
Valuation: $0.00
Contractor Company:
Contractor Name: SHAIRA CONSTRUCTION CORP, BALWINDER SINGH

Date: **6/10/2010**
Permit Type:
Description:

Permit Description:
Work Class:
Proposed Use:
Permit Number: M303539
Status: VIOLATN PENDING AT CONTRACTOR
Valuation: $0.00
Contractor Company:
Contractor Name: E-J ELEC. INSTALLATION CO

Date: **6/9/2010**
Permit Type: **EW SP**
Description:

Permit Description: **EQUIPMENT WORK SPRINKLER**
Work Class:
Proposed Use:
Permit Number: 120227691-02-EW SP
Status: ISSUED
Valuation: $0.00
Contractor Company:
Contractor Name: A+ SPRINKLER CORP, BLUCO MECHANICAL, INC, KATAN P & H INC, KATAN PLBG & HTG INC

ADJOINING PROPERTY FINDINGS

Date: **6/2/2010**
Permit Type: **EW MH**
Description:

Permit Description: **EQUIPMENT WORK MECHANICAL/HVAC**
Work Class:
Proposed Use:
Permit Number: 120227691-02-EW MH
Status: ISSUED
Valuation: $0.00
Contractor Company:
Contractor Name: JRM CONSTRUCTION MGMT LLC, JRM CONSTRUCTION MGMT LLCNT, JRM CONSTRUCTION MGMT LLCNT LLC

Date: **5/28/2010**
Permit Type: **EW OT**
Description:

Permit Description: **EQUIPMENT WORK OTHER CONSTRUCTION EQUIPMENT**
Work Class:
Proposed Use:
Permit Number: 120227691-01-EW OT
Status: ISSUED
Valuation: $0.00
Contractor Company:
Contractor Name: JRM CONSTRUCTION MGMT LLC, JRM CONSTRUCTION MGMT LLCNT, JRM CONSTRUCTION MGMT LLCNT LLC

Date: **5/26/2010**
Permit Type: **EW OT**
Description:

Permit Description: **EQUIPMENT WORK OTHER CONSTRUCTION EQUIPMENT**
Work Class:
Proposed Use:
Permit Number: 120049651-01-EW OT
Status: RE-ISSUED
Valuation: $0.00
Contractor Company:
Contractor Name: SHAIRA CONSTRUCTION CORP, BALWINDER SINGH

ADJOINING PROPERTY FINDINGS

Date:	**5/25/2010**
Permit Type:	**EQ FN**
Description:	**INSTALL TEMPORARY CONSTRUCTION FENCE. FILED IN CONJUNCTION WITH JOB 120049651. FENCE SHALL COMPLY WITH CHAPTER 33 OF 2008 BUILDING CODE AND APPLICABLE REGULATIONS. NO CHANGE TO OCCUPANCY, USE OF EGRESS.**
Permit Description:	**CONSTRUCTION EQUIPMENT FENCE**
Work Class:	
Proposed Use:	OTHER COM
Permit Number:	120359129-01-EQ FN
Status:	ISSUED
Valuation:	$0.00
Contractor Company:	
Contractor Name:	SHAIRA CONSTRUCTION CORP, BALWINDER SINGH

Date:	**4/12/2010**
Permit Type:	
Description:	
Permit Description:	
Work Class:	
Proposed Use:	
Permit Number:	M301618
Status:	COMPLETED
Valuation:	$0.00
Contractor Company:	
Contractor Name:	SOUTHSIDE ELECTRIC, INC.

ADJOINING PROPERTY FINDINGS

Date: **3/25/2010**
Permit Type:
Description:

Permit Description:
Work Class:
Proposed Use:
Permit Number: M301125
Status: COMPLETED
Valuation: $0.00
Contractor Company:
Contractor Name: H & L ELECTRIC INC.

Date: **3/8/2010**
Permit Type: **EW OT**
Description:

Permit Description: **EQUIPMENT WORK OTHER CONSTRUCTION EQUIPMENT**
Work Class:
Proposed Use:
Permit Number: 120234549-01-EW OT
Status: ISSUED
Valuation: $0.00
Contractor Company:
Contractor Name: SHAIRA CONSTRUCTION CORP, BALWINDER SINGH

Date: **3/8/2010**
Permit Type: **EW OT**
Description:

Permit Description: **EQUIPMENT WORK OTHER CONSTRUCTION EQUIPMENT**
Work Class:
Proposed Use:
Permit Number: 120234549-02-EW OT
Status: ISSUED
Valuation: $0.00
Contractor Company:
Contractor Name: SHAIRA CONSTRUCTION CORP, BALWINDER SINGH

ADJOINING PROPERTY FINDINGS

Date: **12/14/2009**
Permit Type:
Description:

Permit Description:
Work Class:
Proposed Use:
Permit Number: M298505
Status: COMPLETED
Valuation: $0.00
Contractor Company:
Contractor Name: ROBERT B. SAMUELS, INC.

Date: **11/23/2009**
Permit Type: **AL**
Description:

Permit Description: **ALTERATION**
Work Class:
Proposed Use:
Permit Number: 100908127-01-AL
Status: ISSUED
Valuation: $0.00
Contractor Company:
Contractor Name: SHAIRA CONSTRUCTION CORP, BALWINDER SINGH

Date: **9/24/2009**
Permit Type:
Description:

Permit Description:
Work Class:
Proposed Use:
Permit Number: M296332
Status: COMPLETED
Valuation: $0.00
Contractor Company:
Contractor Name: JOSEPH GAROFOLO

ADJOINING PROPERTY FINDINGS

Date:	**4/22/2009**
Permit Type:	**EW OT**
Description:	**REMOVE NON-BEARING WALLS, DOORS, DROPPED CEILING AND RAISED FLOOR ON NINTH FLOOR. NO CHANGE IN OCCUPANCY, USE OR EGRESS.**
Permit Description:	**EQUIPMENT WORK OTHER CONSTRUCTION EQUIPMENT**
Work Class:	
Proposed Use:	OTHER COM
Permit Number:	120010530-01-EW OT
Status:	ISSUED
Valuation:	$22,900.00
Contractor Company:	
Contractor Name:	SHAIRA CONSTRUCTION CORP, BALWINDER SINGH

Date:	**4/8/2009**
Permit Type:	**EW OT**
Description:	
Permit Description:	**EQUIPMENT WORK OTHER CONSTRUCTION EQUIPMENT**
Work Class:	
Proposed Use:	
Permit Number:	110029219-01-EW OT
Status:	ISSUED
Valuation:	$0.00
Contractor Company:	
Contractor Name:	ALCON BUILDERS GROUP, INC

Date:	**1/28/2009**
Permit Type:	**PL**
Description:	
Permit Description:	**PLUMBING**
Work Class:	
Proposed Use:	
Permit Number:	110028933-01-PL
Status:	ISSUED
Valuation:	$0.00
Contractor Company:	
Contractor Name:	J-J PLUMBING CORP

ADJOINING PROPERTY FINDINGS

Date:	**12/3/2008**
Permit Type:	**EW OT**
Description:	
Permit Description:	**EQUIPMENT WORK Other Construction Equipment**
Work Class:	
Proposed Use:	
Permit Number:	110029219-01-EW OT
Status:	ISSUED
Valuation:	$0.00
Contractor Company:	
Contractor Name:	ALCON BUILDERS GROUP, INC

Date:	**11/25/2008**
Permit Type:	**EW MH**
Description:	**REPLACEMENT OF AIR CONDITIONING INSTALLATIOPN. THERE WILL BE NO CHANGE IN USE ERESS OR OCCUPANCY.**
Permit Description:	**EQUIPMENT WORK MECHANICAL/HVAC**
Work Class:	
Proposed Use:	OTHER COM
Permit Number:	110376986-01-EW MH
Status:	ISSUED
Valuation:	$180,000.00
Contractor Company:	
Contractor Name:	EASTERN AIR INC

Date:	**11/25/2008**
Permit Type:	**EW OT**
Description:	**REPLACEMENT OF AIR CONDITIONING INSTALLATIOPN. THERE WILL BE NO CHANGE IN USE ERESS OR OCCUPANCY.**
Permit Description:	**EQUIPMENT WORK OTHER CONSTRUCTION EQUIPMENT**
Work Class:	
Proposed Use:	OTHER COM
Permit Number:	110376986-01-EW OT
Status:	ISSUED
Valuation:	$180,000.00
Contractor Company:	
Contractor Name:	EASTERN AIR INC

ADJOINING PROPERTY FINDINGS

Date:	**6/24/2008**
Permit Type:	**EW FS**
Description:	**INSTALL NEW GAS SERVICE, METER, AND PIPING AND CONNECT TO EXISTING GAS/OIL BUR NER. CHANGE GRADE OF FUEL OIL FROM 6 TO 4**
Permit Description:	**EQUIPMENT WORK FUEL STORAGE**
Work Class:	
Proposed Use:	OTHER COM
Permit Number:	110195841-01-EW FS
Status:	ISSUED
Valuation:	$12,000.00
Contractor Company:	
Contractor Name:	GEE CEE MECH SERVICE INC, GEECEE MECHANICAL SERVICE

Date:	**6/24/2008**
Permit Type:	**PL**
Description:	**INSTALL NEW GAS SERVICE, METER, AND PIPING AND CONNECT TO EXISTING GAS/OIL BUR NER. CHANGE GRADE OF FUEL OIL FROM 6 TO 4**
Permit Description:	**PLUMBING**
Work Class:	
Proposed Use:	OTHER COM
Permit Number:	110195841-01-PL
Status:	ISSUED
Valuation:	$12,000.00
Contractor Company:	
Contractor Name:	H2O PLUMBING INC, GEECEE MECH SERVICE, INC

ADJOINING PROPERTY FINDINGS

Date:	**1/2/2008**
Permit Type:	**PL**
Description:	**Herewith filing plans showing mechanical and plumbing work associated with office build out. Interior plumbing work filed under seperate application. No change to use, egress or occupancy.**
Permit Description:	**PLUMBING**
Work Class:	
Proposed Use:	OTHER
Permit Number:	110028933-01-PL
Status:	ISSUED
Valuation:	$50,000.00
Contractor Company:	
Contractor Name:	MECO MECHANICAL CORP, IMPULSE PLG CO, MECO MECHANICAL CO, MCCO MECH. COR, MECO MECHANICAL CORP., MEC

Date:	**11/21/2007**
Permit Type:	**EW OT**
Description:	**Installation of roof deck and railing along with minor roof top additions. No change to use, egress or occupacny.**
Permit Description:	**EQUIPMENT WORK OTHER CONSTRUCTION EQUIPMENT**
Work Class:	
Proposed Use:	OTHER
Permit Number:	110029219-01-EW OT
Status:	ISSUED
Valuation:	$10,000.00
Contractor Company:	
Contractor Name:	ALCON BUILDERS GROUP

ADJOINING PROPERTY FINDINGS

Date: **11/20/2007**
Permit Type: **EW MH**
Description: **Herewith filing plans showing mechanical and plumbing work associated with office build out. Interior plumbing work filed under seperate application. No change to use, egress or occupancy.**

Permit Description: **EQUIPMENT WORK MECHANICAL/HVAC**
Work Class:
Proposed Use: OTHER
Permit Number: 110028933-01-EW MH
Status: ISSUED
Valuation: $50,000.00
Contractor Company:
Contractor Name: ALCON BUILDERS GROUP, INC

Date: **9/25/2007**
Permit Type:
Description:

Permit Description:
Work Class:
Proposed Use:
Permit Number: M272363
Status: COMPLETED
Valuation: $0.00
Contractor Company:
Contractor Name: P&H ELECT D/B/A MAGE ELEC

Date: **9/11/2007**
Permit Type:
Description:

Permit Description:
Work Class:
Proposed Use:
Permit Number: M271800
Status: COMPLETED
Valuation: $0.00
Contractor Company:
Contractor Name: ALL-STAR ELEC'L SERVICES

ADJOINING PROPERTY FINDINGS

Date:	**8/29/2007**
Permit Type:	**EW MH**
Description:	**REPLACEMENT AIR CONDITIONING INSTALLATION.THERE WILL BE NO CHANGE IN USE EGRESS OR OCCUPANCY.**
Permit Description:	**EQUIPMENT WORK MECHANICAL/HVAC**
Work Class:	
Proposed Use:	OTHER
Permit Number:	104874398-01-EW MH
Status:	ISSUED
Valuation:	$78,000.00
Contractor Company:	
Contractor Name:	HUMPHREYS HARDING INC, COOL BREEZE, VINCO MECHANICAL INC, CONAIRE, LANE ASSOCIATES, ARISTA AIR CONDI

Date:	**8/23/2007**
Permit Type:	**EW SP**
Description:	**Modification to existing sprinkler system. No change to use, egress or occupancy.**
Permit Description:	**EQUIPMENT WORK SPRINKLER**
Work Class:	
Proposed Use:	OTHER
Permit Number:	104834075-01-EW SP
Status:	ISSUED
Valuation:	$23,000.00
Contractor Company:	
Contractor Name:	MECO MECHANICAL CORP, IMPULSE PLG CO, MECO MECHANICAL CO, MCCO MECH. COR, MECO MECHANICAL CORP., MEC

ADJOINING PROPERTY FINDINGS

Date:	**8/21/2007**
Permit Type:	**PL**
Description:	**Interior plumbing work in conjunction with office build out. No change to use, egress or occupancy.**
Permit Description:	**PLUMBING**
Work Class:	
Proposed Use:	OTHER
Permit Number:	104846874-02-PL
Status:	ISSUED
Valuation:	$73,000.00
Contractor Company:	
Contractor Name:	MECO MECHANICAL CORP, IMPULSE PLG CO, MECO MECHANICAL CO, MCCO MECH. COR, MECO MECHANICAL CORP., MEC

Date:	**8/2/2007**
Permit Type:	**EW OT**
Description:	**Renovation to interior partitions. No change to use, egress or occupancy.**
Permit Description:	**EQUIPMENT WORK OTHER CONSTRUCTION EQUIPMENT**
Work Class:	
Proposed Use:	OTHER
Permit Number:	104846874-01-EW OT
Status:	ISSUED
Valuation:	$416,000.00
Contractor Company:	
Contractor Name:	ALCON BUILDERS GROUP, INC

ADJOINING PROPERTY FINDINGS

Date:	**11/16/2006**
Permit Type:	**EW OT**
Description:	**EXTERIOR REPAIRWORK AS PER PLANS FILED HEREWITH. NO CHANGE TO EGRESS, US E OR OCCUPANCY. PLANS FOR A SIDEWALK SHED ARE BEING FILED SEPARATELY FOR THIS AD DRESS.**
Permit Description:	**EQUIPMENT WORK OTHER CONSTRUCTION EQUIPMENT**
Work Class:	
Proposed Use:	OTHER
Permit Number:	104426159-01-EW OT
Status:	ISSUED
Valuation:	$125,000.00
Contractor Company:	
Contractor Name:	SHAIRA CONSTRUCTION CORP, BALWINDER SINGH

Date:	**8/3/2006**
Permit Type:	**EW OT**
Description:	**EXTERIOR REPAIRWORK AS PER PLANS FILED HEREWITH. NO CHANGE TO EGRESS, US E OR OCCUPANCY. PLANS FOR A SIDEWALK SHED ARE BEING FILED SEPARATELY FOR THIS AD DRESS.**
Permit Description:	**EQUIPMENT WORK OTHER CONSTRUCTION EQUIPMENT**
Work Class:	
Proposed Use:	OTHER
Permit Number:	104426159-01-EW OT
Status:	ISSUED
Valuation:	$125,000.00
Contractor Company:	
Contractor Name:	SHAIRA CONSTRUCTION CORP, BALWINDER SINGH

ADJOINING PROPERTY FINDINGS

Date: **10/31/2005**
Permit Type:
Description:

Permit Description:
Work Class:
Proposed Use:
Permit Number: M250262
Status: COMPLETED
Valuation: $0.00
Contractor Company:
Contractor Name: LIPPOLIS ELECTRIC, INC.

Date: **3/16/2005**
Permit Type:
Description:

Permit Description:
Work Class:
Proposed Use:
Permit Number: M243333
Status: COMPLETED
Valuation: $0.00
Contractor Company:
Contractor Name: P&H ELECT D/B/A MAGE ELEC

Date: **12/14/2004**
Permit Type: **EW MH**
Description: **REPLACEMENT AIR CONDITIONING INSTALLATION. THERE WILL BE NO CHANGE IN USE4 EGRESS OR OCCUPASNCY.**

Permit Description: **EQUIPMENT WORK MECHANICAL/HVAC**
Work Class:
Proposed Use: OTHER
Permit Number: 103752896-01-EW MH
Status: ISSUED
Valuation: $60,000.00
Contractor Company:
Contractor Name: HUMPHREYS HARDING INC, COOL BREEZE, VINCO MECHANICAL INC, CONAIRE, LANE ASSOCIATES, ARISTA AIR CONDI

ADJOINING PROPERTY FINDINGS

Date:	**8/5/2004**
Permit Type:	**EW SP**
Description:	**REVISE SPRINKLER LAYOUT TO COORDINATE WITH ARCHITECTURAL REVISION OF OFFICE SPACE BY RELOCATING, REMOVING AND INSTALLING NEW SPRINKLER HEADS. NO CHANGE TO USE, OCCUPANCY. EGRESS OR FIREPROTECTION.**
Permit Description:	**EQUIPMENT WORK SPRINKLER**
Work Class:	
Proposed Use:	OTHER
Permit Number:	103778235-01-EW SP
Status:	ISSUED
Valuation:	$5,000.00
Contractor Company:	
Contractor Name:	MILLER PLBG & HTG INC, MILLER PLUMBING & HTG INC

Date:	**5/26/2004**
Permit Type:	**PL**
Description:	**REVISE A/C SYSTEM DUCTWORK LAYOUT TO COORDINATE WITH REVISED OFFICE LAYOUT. PERFORM PLUMBING WORK BY RELOCATING A SINK AND INSTALLING A DISHWASHER.**
Permit Description:	**PLUMBING**
Work Class:	
Proposed Use:	OTHER
Permit Number:	103767345-02-PL
Status:	ISSUED
Valuation:	$15,000.00
Contractor Company:	
Contractor Name:	L.S. MILLER PLBG AND HTG, LS MILLER PLUMB HEAT., MILLER P;LBG & HTG, MILLER PLBG AND HTG, MILLER PLU

ADJOINING PROPERTY FINDINGS

Date:	**5/19/2004**
Permit Type:	**EW OT**
Description:	**PERFORM MINOR INTERIOR DEMOLITION TO CREATE AN OPEN PLAN LAYOUT OF EXISTUNG OFFICE SPACE. PERFORM PARTITION WORK TO REVISE LAYOUT OF SOME OFFICE SPACES. NO CHANGE TO USE, OCCUPANCY, EGRESS OR FIREPROTECTION.**
Permit Description:	**EQUIPMENT WORK OTHER CONSTRUCTION EQUIPMENT**
Work Class:	
Proposed Use:	OTHER
Permit Number:	103767345-01-EW OT
Status:	ISSUED
Valuation:	$25,000.00
Contractor Company:	
Contractor Name:	PREMIER WOODCRAFT LTD, PRESTIGE INDUSTRIES LTD

Date:	**5/19/2004**
Permit Type:	**EW MH**
Description:	**REVISE A/C SYSTEM DUCTWORK LAYOUT TO COORDINATE WITH REVISED OFFICE LAYOUT. PERFORM PLUMBING WORK BY RELOCATING A SINK AND INSTALLING A DISHWASHER.**
Permit Description:	**EQUIPMENT WORK MECHANICAL/HVAC**
Work Class:	
Proposed Use:	OTHER
Permit Number:	103767345-02-EW MH
Status:	ISSUED
Valuation:	$15,000.00
Contractor Company:	
Contractor Name:	PREMIER WOODCRAFT LTD, PRESTIGE INDUSTRIES LTD

ADJOINING PROPERTY FINDINGS

Date:	**4/29/2004**
Permit Type:	**EW OT**
Description:	**PERFORM MINOR INTERIOR DEMOLITION TO CREATE AN OPEN PLAN LAYOUT OF EXISTUNG OFFICE SPACE. PERFORM PARTITION WORK TO REVISE LAYOUT OF SOME OFFICE SPACES. NO CHANGE TO USE, OCCUPANCY, EGRESS OR FIREPROTECTION.**
Permit Description:	**EQUIPMENT WORK OTHER CONSTRUCTION EQUIPMENT**
Work Class:	
Proposed Use:	OTHER
Permit Number:	103767345-01-EW OT
Status:	ISSUED
Valuation:	$25,000.00
Contractor Company:	
Contractor Name:	PREMIER WOODCRAFT LTD, PRESTIGE INDUSTRIES LTD

Date:	**4/29/2004**
Permit Type:	**EW MH**
Description:	**REVISE A/C SYSTEM DUCTWORK LAYOUT TO COORDINATE WITH REVISED OFFICE LAYOUT. PERFORM PLUMBING WORK BY RELOCATING A SINK AND INSTALLING A DISHWASHER.**
Permit Description:	**EQUIPMENT WORK MECHANICAL/HVAC**
Work Class:	
Proposed Use:	OTHER
Permit Number:	103767345-02-EW MH
Status:	ISSUED
Valuation:	$15,000.00
Contractor Company:	
Contractor Name:	PREMIER WOODCRAFT LTD, PRESTIGE INDUSTRIES LTD

ADJOINING PROPERTY FINDINGS

Date: **4/27/2004**
Permit Type:
Description:

Permit Description:
Work Class: Residential Add Alt Conv
Proposed Use:
Permit Number: BP04-0122
Status:
Valuation: $100,000.00
Contractor Company:
Contractor Name:

Date: **4/14/2004**
Permit Type:
Description:

Permit Description:
Work Class:
Proposed Use:
Permit Number: M233035
Status: COMPLETED
Valuation: $0.00
Contractor Company:
Contractor Name: P&H ELECT D/B/A MAGE ELEC

Date: **7/25/2003**
Permit Type:
Description:

Permit Description:
Work Class:
Proposed Use:
Permit Number: M225415
Status: COMPLETED
Valuation: $0.00
Contractor Company:
Contractor Name: P&H ELECT D/B/A MAGE ELEC

ADJOINING PROPERTY FINDINGS

Date: **4/21/2003**
Permit Type: **EQ SH**
Description:

Permit Description: **CONSTRUCTION EQUIPMENT SIDEWALK SHED**
Work Class:
Proposed Use:
Permit Number: 103137678-01-EQ SH
Status: ISSUED
Valuation: $0.00
Contractor Company:
Contractor Name: SPRING SCAFFOLDING, SPRING SCAFF., SPRING SCAFF, SPRING SCAFF, SPRING SCAFF., SPRING SCAFFODING, Z

Date: **2/24/2003**
Permit Type:
Description:

Permit Description:
Work Class:
Proposed Use:
Permit Number: M220870
Status: COMPLETED
Valuation: $0.00
Contractor Company:
Contractor Name: P&H ELECT D/B/A MAGE ELEC

Date: **12/10/2001**
Permit Type:
Description:

Permit Description:
Work Class:
Proposed Use:
Permit Number: M207179
Status: COMPLETED
Valuation: $0.00
Contractor Company:
Contractor Name: P&H ELECT D/B/A MAGE ELEC

ADJOINING PROPERTY FINDINGS

Date: **3/28/2000**
Permit Type:
Description:

Permit Description:
Work Class:
Proposed Use:
Permit Number: M187921
Status: COMPLETED
Valuation: $0.00
Contractor Company:
Contractor Name: ITALCO ELECTRIC INC.

Date: **1/20/2000**
Permit Type:
Description:

Permit Description:
Work Class:
Proposed Use:
Permit Number: M185796
Status: COMPLETED
Valuation: $0.00
Contractor Company:
Contractor Name: LEVEST ELECTRIC CORP.

Date: **12/16/1999**
Permit Type:
Description:

Permit Description:
Work Class:
Proposed Use:
Permit Number: M184815
Status: COMPLETED
Valuation: $0.00
Contractor Company:
Contractor Name: AL-ARM ELEC'L CONST.CORP

ADJOINING PROPERTY FINDINGS

Date: **7/30/1997**
Permit Type:
Description:

Permit Description:
Work Class:
Proposed Use:
Permit Number: M156872
Status: COMPLETED
Valuation: $0.00
Contractor Company:
Contractor Name: P&H ELECT D/B/A MAGE ELEC

Date: **8/30/1995**
Permit Type:
Description:

Permit Description:
Work Class:
Proposed Use:
Permit Number: M135455
Status: COMPLETED
Valuation: $0.00
Contractor Company:
Contractor Name: ZWICKER ELEC. CO., INC.

Date: **6/6/1995**
Permit Type:
Description:

Permit Description:
Work Class:
Proposed Use:
Permit Number: M132457
Status: CLOSED/CANCELLED
Valuation: $0.00
Contractor Company:
Contractor Name: MARTY ALLEN ELEC'L CO.,IN

ADJOINING PROPERTY FINDINGS

Date: **5/2/1995**
Permit Type:
Description:

Permit Description:
Work Class:
Proposed Use:
Permit Number: M131392
Status: COMPLETED
Valuation: $0.00
Contractor Company:
Contractor Name: CONCORD ELEC'L CONTR. CO.

Date: **2/3/1995**
Permit Type:
Description:

Permit Description:
Work Class:
Proposed Use:
Permit Number: M128205
Status: COMPLETED
Valuation: $0.00
Contractor Company:
Contractor Name: P&H ELECT D/B/A MAGE ELEC

Date: **10/11/1994**
Permit Type:
Description:

Permit Description:
Work Class:
Proposed Use:
Permit Number: M124274
Status: COMPLETED
Valuation: $0.00
Contractor Company:
Contractor Name: P&H ELECT D/B/A MAGE ELEC

ADJOINING PROPERTY FINDINGS

Date: **11/15/1993**
Permit Type:
Description:

Permit Description:
Work Class:
Proposed Use:
Permit Number: M112846
Status: COMPLETED
Valuation: $0.00
Contractor Company:
Contractor Name: P&H ELECT D/B/A MAGE ELEC

Date: **11/17/1992**
Permit Type:
Description:

Permit Description:
Work Class:
Proposed Use:
Permit Number: M101135
Status: COMPLETED
Valuation: $0.00
Contractor Company:
Contractor Name: CONCORD ELEC'L CONTR. CO.

Date: **12/11/1990**
Permit Type:
Description:

Permit Description:
Work Class:
Proposed Use:
Permit Number: M076133
Status: COMPLETED
Valuation: $0.00
Contractor Company:
Contractor Name: EMPIRE ELEVATOR CORP.

ADJOINING PROPERTY FINDINGS

Date: **11/13/1990**
Permit Type:
Description:

Permit Description:
Work Class:
Proposed Use:
Permit Number: M074982
Status: COMPLETED
Valuation: $0.00
Contractor Company:
Contractor Name: PAUL VERARDI

Date: **10/22/1990**
Permit Type:
Description:

Permit Description:
Work Class:
Proposed Use:
Permit Number: M074211
Status: COMPLETED
Valuation: $0.00
Contractor Company:
Contractor Name: PAUL VERARDI

Date: **5/22/1990**
Permit Type:
Description:

Permit Description:
Work Class:
Proposed Use:
Permit Number: M067947
Status: COMPLETED
Valuation: $0.00
Contractor Company:
Contractor Name: CONCORD ELEC'L CONTR. CO.

ADJOINING PROPERTY FINDINGS

Date: **9/5/1989**
Permit Type:
Description:

Permit Description:
Work Class:
Proposed Use:
Permit Number: M056833
Status: COMPLETED
Valuation: $0.00
Contractor Company:
Contractor Name: ALESCI ELECTRIC CORP.

Date: **12/6/1988**
Permit Type:
Description:

Permit Description:
Work Class:
Proposed Use:
Permit Number: M045845
Status: COMPLETED
Valuation: $0.00
Contractor Company:
Contractor Name: PARAGON ELEC'L & AIR COND

Date: **11/21/1988**
Permit Type:
Description:

Permit Description:
Work Class:
Proposed Use:
Permit Number: M045243
Status: CLOSED/CANCELLED
Valuation: $0.00
Contractor Company:
Contractor Name: B & J ELECTRIC CO.

ADJOINING PROPERTY FINDINGS

Date: **11/21/1988**
Permit Type:
Description:

Permit Description:
Work Class:
Proposed Use:
Permit Number: M045246
Status: CLOSED/CANCELLED
Valuation: $0.00
Contractor Company:
Contractor Name: B & J ELECTRIC CO.

Date: **11/17/1988**
Permit Type:
Description:

Permit Description:
Work Class:
Proposed Use:
Permit Number: M045107
Status: COMPLETED
Valuation: $0.00
Contractor Company:
Contractor Name: PARAGON ELEC'L & AIR COND

Date: **11/14/1988**
Permit Type:
Description:

Permit Description:
Work Class:
Proposed Use:
Permit Number: M044891
Status: COMPLETED
Valuation: $0.00
Contractor Company:
Contractor Name: MEROSE ELECTRIC CORP.

ADJOINING PROPERTY FINDINGS

Date: **10/4/1988**
Permit Type:
Description:

Permit Description:
Work Class:
Proposed Use:
Permit Number: M043326
Status: COMPLETED
Valuation: $0.00
Contractor Company:
Contractor Name: B & J ELECTRIC CO.

Date: **9/22/1988**
Permit Type:
Description:

Permit Description:
Work Class:
Proposed Use:
Permit Number: M042634
Status: COMPLETED
Valuation: $0.00
Contractor Company:
Contractor Name: PARAGON ELEC'L & AIR COND

Date: **5/26/1988**
Permit Type:
Description:

Permit Description:
Work Class:
Proposed Use:
Permit Number: M037612
Status: CLOSED/CANCELLED
Valuation: $0.00
Contractor Company:
Contractor Name: JOSEPH WEINSTEIN ELECTRIC

ADJOINING PROPERTY FINDINGS

Date: **4/27/1988**
Permit Type:
Description:

Permit Description:
Work Class:
Proposed Use:
Permit Number: B036793
Status: AWAITING INSPECTION REQUEST
Valuation: $0.00
Contractor Company:
Contractor Name: AL-ARM ELEC'L CONST.CORP

Date: **9/4/1987**
Permit Type:
Description:

Permit Description:
Work Class:
Proposed Use:
Permit Number: M025712
Status: COMPLETED
Valuation: $0.00
Contractor Company:
Contractor Name: T & A ELEC'L CONTR. INC.

Date: **5/15/1987**
Permit Type:
Description:

Permit Description:
Work Class:
Proposed Use:
Permit Number: M020441
Status: COMPLETED
Valuation: $0.00
Contractor Company:
Contractor Name: DATA ELECTRICAL CONTRS.,

ADJOINING PROPERTY FINDINGS

Date: **4/3/1987**
Permit Type:
Description:

Permit Description:
Work Class:
Proposed Use:
Permit Number: M018111
Status: COMPLETED
Valuation: $0.00
Contractor Company:
Contractor Name: DATA ELECTRICAL CONTRS.,

Date: **9/25/1986**
Permit Type:
Description:

Permit Description:
Work Class:
Proposed Use:
Permit Number: M008911
Status: COMPLETED
Valuation: $0.00
Contractor Company:
Contractor Name: MEROSE ELECTRIC CORP.

Date: **6/6/1986**
Permit Type:
Description:

Permit Description:
Work Class:
Proposed Use:
Permit Number: M003375
Status: COMPLETED
Valuation: $0.00
Contractor Company:
Contractor Name: S. KLEIN CO. INC.

ADJOINING PROPERTY FINDINGS

Date: **6/2/1986**
Permit Type:
Description:

Permit Description:
Work Class:
Proposed Use:
Permit Number: M003127
Status: CLOSED/CANCELLED
Valuation: $0.00
Contractor Company:
Contractor Name: HABE ELECTRIC CO.INC.

Date: **5/30/1986**
Permit Type:
Description:

Permit Description:
Work Class:
Proposed Use:
Permit Number: M003098
Status: COMPLETED
Valuation: $0.00
Contractor Company:
Contractor Name: HABE ELECTRIC CO.INC.

Date: **5/21/1986**
Permit Type:
Description:

Permit Description:
Work Class:
Proposed Use:
Permit Number: M002377
Status: COMPLETED
Valuation: $0.00
Contractor Company:
Contractor Name: HABE ELECTRIC CO.INC.

ADJOINING PROPERTY FINDINGS

Date: **2/13/1986**
Permit Type:
Description:

Permit Description:
Work Class:
Proposed Use:
Permit Number: 046905
Status: COMPLETED
Valuation: $0.00
Contractor Company:
Contractor Name: MEROSE ELECTRIC CORP.

Date: **10/22/1985**
Permit Type:
Description:

Permit Description:
Work Class:
Proposed Use:
Permit Number: 040009
Status: COMPLETED
Valuation: $0.00
Contractor Company:
Contractor Name: MODICA & REILLY ELEC'L CR

Date: **10/8/1985**
Permit Type:
Description:

Permit Description:
Work Class:
Proposed Use:
Permit Number: 039293
Status: COMPLETED
Valuation: $0.00
Contractor Company:
Contractor Name: BERNARDO ELECTRIC CO.

ADJOINING PROPERTY FINDINGS

Date: **8/2/1985**
Permit Type:
Description:

Permit Description:
Work Class:
Proposed Use:
Permit Number: 035380
Status: COMPLETED
Valuation: $0.00
Contractor Company:
Contractor Name: SURREY ELECTRIC CO., INC.

Date: **6/10/1985**
Permit Type:
Description:

Permit Description:
Work Class:
Proposed Use:
Permit Number: 031930
Status: COMPLETED
Valuation: $0.00
Contractor Company:
Contractor Name: MEROSE ELECTRIC CORP.

636 BROADWAY

Date: **11/15/2011**
Permit Type: **EW OT**
Description:

Permit Description: **EQUIPMENT WORK OTHER CONSTRUCTION EQUIPMENT**
Work Class:
Proposed Use:
Permit Number: 120834366-01-EW OT
Status: RE-ISSUED
Valuation: $0.00
Contractor Company:
Contractor Name: JERRICK ASSOCIATES INC, JERRICK ASSOCIATES

ADJOINING PROPERTY FINDINGS

Date: **5/13/2011**
Permit Type: **EW OT**
Description:

Permit Description: **EQUIPMENT WORK OTHER CONSTRUCTION EQUIPMENT**
Work Class:
Proposed Use:
Permit Number: 110473096-01-EW OT
Status: ISSUED
Valuation: $0.00
Contractor Company:
Contractor Name: WATTERS CONSTRUCTION INC, WATTERS CONSTRUCTION CO

Date: **10/6/2010**
Permit Type:
Description:

Permit Description:
Work Class:
Proposed Use:
Permit Number: M307532
Status: AWAITING INSPECTION REQUEST
Valuation: $0.00
Contractor Company:
Contractor Name: T & R ALARM AND ELEC'L

Date: **11/16/2007**
Permit Type:
Description:

Permit Description:
Work Class:
Proposed Use:
Permit Number: M274344
Status: ADMINISTRATIVELY CLOSED (MINOR WORK)
Valuation: $0.00
Contractor Company:
Contractor Name: ELECT'L ILLUMNTNS BY ARNO

ADJOINING PROPERTY FINDINGS

Date: **8/14/2007**
Permit Type:
Description:

Permit Description:
Work Class:
Proposed Use:
Permit Number: M270661
Status: AWAITING INSPECTION REQUEST
Valuation: $0.00
Contractor Company:
Contractor Name: ALLIANCE ELEVATOR COMPANY

Date: **3/31/2006**
Permit Type: **EQ SH**
Description: **INSTALL HEAVY DUTY SIDEWALK SHED FOR A TOTAL OF 50 FT LONG AT 636 BROADWAY DURING REMEDIAL REPAIRS. WORK TO COMPLY WITH LL33/91. NO CHANGE IN USE, EGRESS OR OCCUPANCY FILED ON THIS APPLICATION.**

Permit Description: **CONSTRUCTION EQUIPMENT SIDEWALK SHED**
Work Class:
Proposed Use: OTHER
Permit Number: 104393005-01-EQ SH
Status: ISSUED
Valuation: $0.00
Contractor Company:
Contractor Name: JERRICK ASSOCIATES INC, JERRICK ASSOCIATES

Date: **10/26/2004**
Permit Type:
Description:

Permit Description:
Work Class:
Proposed Use:
Permit Number: M239035
Status: COMPLETED
Valuation: $0.00
Contractor Company:
Contractor Name: MERIT ELECTRICAL CORP.

ADJOINING PROPERTY FINDINGS

Date:	**9/23/2004**
Permit Type:	**AL**
Description:	**INSTALLATION OF AN ACCESSORY BUSINESS AW NING- DUANE READE NO CHANGE IN SE, EGRESS OR OCCUPANCY.**
Permit Description:	**ALTERATION**
Work Class:	
Proposed Use:	OTHER
Permit Number:	103921268-01-AL
Status:	ISSUED
Valuation:	$1,500.00
Contractor Company:	
Contractor Name:	NY SIGH CITY, NY SIGN CITY, NY SIGN CITY INC., NY SIGN CITY INC, NY SIGN CITY, NY SIGH CITY INC.,

Date:	**9/23/2004**
Permit Type:	**AL**
Description:	**INSTALLATION OF AN ACCESSORY BUSINESS AW NING- PHARMACY NO CHANGE IN USE EGRESS OR OCCUPANCY.**
Permit Description:	**ALTERATION**
Work Class:	
Proposed Use:	OTHER
Permit Number:	103921302-01-AL
Status:	ISSUED
Valuation:	$1,500.00
Contractor Company:	
Contractor Name:	NY SIGH CITY, NY SIGN CITY, NY SIGN CITY INC., NY SIGN CITY INC, NY SIGN CITY, NY SIGH CITY INC.,

ADJOINING PROPERTY FINDINGS

Date:	**8/31/2004**
Permit Type:	**PL**
Description:	**INTERIOR RENOVATION TO EXISTING SPACE ON THE 1st FLOOR,& MINOR WORK @ CELLAR, CONSTRUCT NEW PARTITIONS, HUNG CEILING, PHARMACY SINK, NEW HVAC SYSTEM, ALL AS PER PLAN. NO CHANGE IN EGRESS, USE OR OCCUPANCY UNDER THIS APPLICATION.**
Permit Description:	**PLUMBING**
Work Class:	
Proposed Use:	OTHER
Permit Number:	103855614-01-PL
Status:	ISSUED
Valuation:	$105,000.00
Contractor Company:	
Contractor Name:	GUSTAVE M MENOCAL CONTRACTING IN, GUSTAVE M. MENOCAL CONTRACTING I, GUSTAVE MENOCAL CONTRACTING INC

Date:	**8/20/2004**
Permit Type:	**EW MH**
Description:	**INTERIOR RENOVATION TO EXISTING SPACE ON THE 1st FLOOR,& MINOR WORK @ CELLAR, CONSTRUCT NEW PARTITIONS, HUNG CEILING, PHARMACY SINK, NEW HVAC SYSTEM, ALL AS PER PLAN. NO CHANGE IN EGRESS, USE OR OCCUPANCY UNDER THIS APPLICATION.**
Permit Description:	**EQUIPMENT WORK MECHANICAL/HVAC**
Work Class:	
Proposed Use:	OTHER
Permit Number:	103855614-01-EW MH
Status:	ISSUED
Valuation:	$105,000.00
Contractor Company:	
Contractor Name:	DABOCO INC. & DUANE READE INC, DABOCO INC & DUANE READE INC, DABOCO INC/DUANE READE INC, DABOCO INC,

ADJOINING PROPERTY FINDINGS

Date:	**8/20/2004**
Permit Type:	**EW OT**
Description:	**INTERIOR RENOVATION TO EXISTING SPACE ON THE 1st FLOOR,& MINOR WORK @ CELLAR, CONSTRUCT NEW PARTITIONS, HUNG CEILING, PHARMACY SINK, NEW HVAC SYSTEM, ALL AS PER PLAN. NO CHANGE IN EGRESS, USE OR OCCUPANCY UNDER THIS APPLICATION.**
Permit Description:	**EQUIPMENT WORK OTHER CONSTRUCTION EQUIPMENT**
Work Class:	
Proposed Use:	OTHER
Permit Number:	103855614-01-EW OT
Status:	ISSUED
Valuation:	$105,000.00
Contractor Company:	
Contractor Name:	DABOCO INC. & DUANE READE INC, DABOCO INC & DUANE READE INC, DABOCO INC/DUANE READE INC, DABOCO INC,

Date:	**7/9/2004**
Permit Type:	
Description:	
Permit Description:	
Work Class:	
Proposed Use:	
Permit Number:	M235971
Status:	COMPLETED
Valuation:	$0.00
Contractor Company:	
Contractor Name:	MERIT ELECTRICAL CORP.

ADJOINING PROPERTY FINDINGS

Date:	**5/11/2004**
Permit Type:	**EW MH**
Description:	**Furnish and install VAC systems for entire 4th floor.Install compressors on balcony in interiior courtyard.This application is in conjunction with #10356457 2**
Permit Description:	**EQUIPMENT WORK MECHANICAL/HVAC**
Work Class:	
Proposed Use:	OTHER
Permit Number:	103763937-01-EW MH
Status:	ISSUED
Valuation:	$76,000.00
Contractor Company:	
Contractor Name:	ULTRA AIR INC

Date:	**3/18/2004**
Permit Type:	
Description:	
Permit Description:	
Work Class:	
Proposed Use:	
Permit Number:	M232200
Status:	COMPLETED
Valuation:	$0.00
Contractor Company:	
Contractor Name:	NEW GRAND ELECTRIC, INC.

Date:	**11/25/2003**
Permit Type:	
Description:	
Permit Description:	
Work Class:	
Proposed Use:	
Permit Number:	M228880
Status:	COMPLETED
Valuation:	$0.00
Contractor Company:	
Contractor Name:	HY-LEE ELECTRIC CO., INC.

ADJOINING PROPERTY FINDINGS

Date:	**10/14/2003**
Permit Type:	**EW OT**
Description:	**INSTALLATION OF NEW OFFICES PARTITONS AND FINISHES. NO CHANGE IN USE, EGRESS OR OCCUPANCY.**
Permit Description:	**EQUIPMENT WORK OTHER CONSTRUCTION EQUIPMENT**
Work Class:	
Proposed Use:	OTHER
Permit Number:	103564572-01-EW OT
Status:	ISSUED
Valuation:	$60,000.00
Contractor Company:	
Contractor Name:	FELICE ACOUSTICAL CORP

Date:	**3/28/2003**
Permit Type:	
Description:	
Permit Description:	
Work Class:	
Proposed Use:	
Permit Number:	M221772
Status:	COMPLETED
Valuation:	$0.00
Contractor Company:	
Contractor Name:	CB ELECTRIC INC.

Date:	**5/25/1994**
Permit Type:	
Description:	
Permit Description:	
Work Class:	
Proposed Use:	
Permit Number:	M119476
Status:	CLOSED/CANCELLED
Valuation:	$0.00
Contractor Company:	
Contractor Name:	THE ELECTRIC CONNECTION

ADJOINING PROPERTY FINDINGS

Date: **9/27/1993**
Permit Type:
Description:

Permit Description:
Work Class:
Proposed Use:
Permit Number: M111225
Status: COMPLETED
Valuation: $0.00
Contractor Company:
Contractor Name: ROTHSTEIN & HOFFMAN ELEC.

Date: **9/15/1993**
Permit Type:
Description:

Permit Description:
Work Class:
Proposed Use:
Permit Number: M110876
Status: COMPLETED
Valuation: $0.00
Contractor Company:
Contractor Name: ROTHSTEIN & HOFFMAN ELEC.

Date: **2/1/1993**
Permit Type:
Description:

Permit Description:
Work Class:
Proposed Use:
Permit Number: M103142
Status: COMPLETED
Valuation: $0.00
Contractor Company:
Contractor Name: ROTHSTEIN & HOFFMAN ELEC.

ADJOINING PROPERTY FINDINGS

Date: **12/19/1991**
Permit Type:
Description:

Permit Description:
Work Class:
Proposed Use:
Permit Number: M089549
Status: CLOSED/CANCELLED
Valuation: $0.00
Contractor Company:
Contractor Name: IRWIN ELECTR'L CONTR'S, I

Date: **5/29/1990**
Permit Type:
Description:

Permit Description:
Work Class:
Proposed Use:
Permit Number: M068088
Status: CLOSED/CANCELLED
Valuation: $0.00
Contractor Company:
Contractor Name: IRWIN ELECTR'L CONTR'S, I

Date: **4/16/1990**
Permit Type:
Description:

Permit Description:
Work Class:
Proposed Use:
Permit Number: M066271
Status: NO ACCESS
Valuation: $0.00
Contractor Company:
Contractor Name: ALLIANCE ELEVATOR COMPANY

ADJOINING PROPERTY FINDINGS

Date: **12/5/1989**
Permit Type:
Description:

Permit Description:
Work Class:
Proposed Use:
Permit Number: M060526
Status: COMPLETED
Valuation: $0.00
Contractor Company:
Contractor Name: IRWIN ELECTR'L CONTR'S, I

Date: **11/28/1989**
Permit Type:
Description:

Permit Description:
Work Class:
Proposed Use:
Permit Number: M060261
Status: COMPLETED
Valuation: $0.00
Contractor Company:
Contractor Name: IRWIN ELECTR'L CONTR'S, I

Date: **10/31/1989**
Permit Type:
Description:

Permit Description:
Work Class:
Proposed Use:
Permit Number: M059098
Status: COMPLETED
Valuation: $0.00
Contractor Company:
Contractor Name: HARRY DOROWSKY, LIC. ELEC

ADJOINING PROPERTY FINDINGS

Date: **8/22/1989**
Permit Type:
Description:

Permit Description:
Work Class:
Proposed Use:
Permit Number: M056414
Status: COMPLETED
Valuation: $0.00
Contractor Company:
Contractor Name: IRWIN ELECTR'L CONTR'S, I

Date: **8/21/1989**
Permit Type:
Description:

Permit Description:
Work Class:
Proposed Use:
Permit Number: M056384
Status: COMPLETED
Valuation: $0.00
Contractor Company:
Contractor Name: IRWIN ELECTR'L CONTR'S, I

Date: **8/3/1989**
Permit Type:
Description:

Permit Description:
Work Class:
Proposed Use:
Permit Number: M055680
Status: COMPLETED
Valuation: $0.00
Contractor Company:
Contractor Name: IRWIN ELECTR'L CONTR'S, I

ADJOINING PROPERTY FINDINGS

Date: **7/7/1989**
Permit Type:
Description:

Permit Description:
Work Class:
Proposed Use:
Permit Number: M054472
Status: COMPLETED
Valuation: $0.00
Contractor Company:
Contractor Name: IRWIN ELECTR'L CONTR'S, I

Date: **6/21/1989**
Permit Type:
Description:

Permit Description:
Work Class:
Proposed Use:
Permit Number: M053864
Status: COMPLETED
Valuation: $0.00
Contractor Company:
Contractor Name: ORR ELECTRIC CORP

Date: **4/19/1989**
Permit Type:
Description:

Permit Description:
Work Class:
Proposed Use:
Permit Number: M051147
Status: COMPLETED
Valuation: $0.00
Contractor Company:
Contractor Name: CONTRACTORS ELEC'L SERVIC

ADJOINING PROPERTY FINDINGS

Date: **6/2/1988**
Permit Type:
Description:

Permit Description:
Work Class:
Proposed Use:
Permit Number: M037856
Status: COMPLETED
Valuation: $0.00
Contractor Company:
Contractor Name: TRIANGLE ELECTRIC INC.

Date: **3/7/1988**
Permit Type:
Description:

Permit Description:
Work Class:
Proposed Use:
Permit Number: M033823
Status: COMPLETED
Valuation: $0.00
Contractor Company:
Contractor Name: DANZA ELECTRIC INC.

Date: **2/22/1988**
Permit Type:
Description:

Permit Description:
Work Class:
Proposed Use:
Permit Number: M033122
Status: COMPLETED
Valuation: $0.00
Contractor Company:
Contractor Name: OSWALD E. IEN

ADJOINING PROPERTY FINDINGS

Date: **2/19/1988**
Permit Type:
Description:

Permit Description:
Work Class:
Proposed Use:
Permit Number: M033036
Status: COMPLETED
Valuation: $0.00
Contractor Company:
Contractor Name: PARAGON ELEC'L & AIR COND

Date: **1/26/1988**
Permit Type:
Description:

Permit Description:
Work Class:
Proposed Use:
Permit Number: M031893
Status: COMPLETED
Valuation: $0.00
Contractor Company:
Contractor Name: SEYMOUR ELECTRIC SVC., IN

Date: **4/21/1987**
Permit Type:
Description:

Permit Description:
Work Class:
Proposed Use:
Permit Number: M019034
Status: COMPLETED
Valuation: $0.00
Contractor Company:
Contractor Name: SEYMOUR ELECTRIC SVC., IN

ADJOINING PROPERTY FINDINGS

Date: **1/23/1987**
Permit Type:
Description:

Permit Description:
Work Class:
Proposed Use:
Permit Number: M014535
Status: COMPLETED
Valuation: $0.00
Contractor Company:
Contractor Name: DATA ELECTRICAL CONTRS.,

640 BROADWAY

Date: **11/7/2011**
Permit Type: **PL**
Description:

Permit Description: **PLUMBING**
Work Class:
Proposed Use:
Permit Number: 110378305-01-PL
Status: ISSUED
Valuation: $0.00
Contractor Company:
Contractor Name: A. HTG AND PLBG WORKS INC, D.H. EAGLE PLUMBING, LLC

ADJOINING PROPERTY FINDINGS

Date:	**10/14/2011**
Permit Type:	**EQ SF**
Description:	**ERECT TUBULAR STEEL SCAFFOLD STRUCTURE PER DRAWINGS. INSTALLATION SHALL COMPLY WITH BSA-362-44-SM, LL-52/05, CHAPTER 33, SECTION 3314 OF 2008 NYC BC AND TPPN#9/99. NO CHANGE IN EGRESS, OCCUPANCY OR USE ASSOCIATED WITH THIS PERMIT.**
Permit Description:	**CONSTRUCTION EQUIPMENT SCAFFOLD**
Work Class:	
Proposed Use:	OTHER R-2
Permit Number:	120859865-01-EQ SF
Status:	ISSUED
Valuation:	$0.00
Contractor Company:	
Contractor Name:	VILES CONTRACTING CORP

Date:	**9/23/2011**
Permit Type:	**EW OT**
Description:	
Permit Description:	**EQUIPMENT WORK OTHER CONSTRUCTION EQUIPMENT**
Work Class:	
Proposed Use:	
Permit Number:	120585722-01-EW OT
Status:	ISSUED
Valuation:	$0.00
Contractor Company:	
Contractor Name:	VILES CONTRACTING CORP

ADJOINING PROPERTY FINDINGS

Date: **8/1/2011**
Permit Type: **EW OT**
Description:

Permit Description: **EQUIPMENT WORK OTHER CONSTRUCTION EQUIPMENT**
Work Class:
Proposed Use:
Permit Number: 110378305-01-EW OT
Status: ISSUED
Valuation: $0.00
Contractor Company:
Contractor Name: VILES CONTRACTING CORP

Date: **8/1/2011**
Permit Type: **EW OT**
Description:

Permit Description: **EQUIPMENT WORK OTHER CONSTRUCTION EQUIPMENT**
Work Class:
Proposed Use:
Permit Number: 110413115-01-EW OT
Status: ISSUED
Valuation: $0.00
Contractor Company:
Contractor Name: VILES CONTRACTING CORP

Date: **8/1/2011**
Permit Type: **EW MH**
Description:

Permit Description: **EQUIPMENT WORK MECHANICAL/HVAC**
Work Class:
Proposed Use:
Permit Number: 120247759-01-EW MH
Status: ISSUED
Valuation: $0.00
Contractor Company:
Contractor Name: VILES CONTRACTING CORP

ADJOINING PROPERTY FINDINGS

Date: **8/1/2011**
Permit Type: **EQ FN**
Description:

Permit Description: **CONSTRUCTION EQUIPMENT FENCE**
Work Class:
Proposed Use:
Permit Number: 120295787-01-EQ FN
Status: ISSUED
Valuation: $0.00
Contractor Company:
Contractor Name: VILES CONTRACTING CORP

Date: **8/1/2011**
Permit Type: **EW OT**
Description:

Permit Description: **EQUIPMENT WORK OTHER CONSTRUCTION EQUIPMENT**
Work Class:
Proposed Use:
Permit Number: 120295787-01-EW OT
Status: ISSUED
Valuation: $0.00
Contractor Company:
Contractor Name: VILES CONTRACTING CORP

Date: **8/1/2011**
Permit Type: **EW OT**
Description:

Permit Description: **EQUIPMENT WORK OTHER CONSTRUCTION EQUIPMENT**
Work Class:
Proposed Use:
Permit Number: 120295787-02-EW OT
Status: ISSUED
Valuation: $0.00
Contractor Company:
Contractor Name: VILES CONTRACTING CORP

ADJOINING PROPERTY FINDINGS

Date: **8/1/2011**
Permit Type: **EW OT**
Description:

Permit Description: **EQUIPMENT WORK OTHER CONSTRUCTION EQUIPMENT**
Work Class:
Proposed Use:
Permit Number: 120319805-01-EW OT
Status: ISSUED
Valuation: $0.00
Contractor Company:
Contractor Name: VILES CONTRACTING CORP

Date: **7/20/2011**
Permit Type: **EW OT**
Description:

Permit Description: **EQUIPMENT WORK OTHER CONSTRUCTION EQUIPMENT**
Work Class:
Proposed Use:
Permit Number: 110378305-01-EW OT
Status: ISSUED
Valuation: $0.00
Contractor Company:
Contractor Name: VILES CONTRACTING CORP

Date: **6/1/2011**
Permit Type: **EW OT**
Description:

Permit Description: **EQUIPMENT WORK OTHER CONSTRUCTION EQUIPMENT**
Work Class:
Proposed Use:
Permit Number: 120585722-01-EW OT
Status: ISSUED
Valuation: $0.00
Contractor Company:
Contractor Name: VILES CONTRACTING CORP

ADJOINING PROPERTY FINDINGS

Date: **3/3/2011**
Permit Type: **DM**
Description: **DEMOLITION OF STRUCTURE**

Permit Description: **DEMOLITION & REMOVAL**
Work Class:
Proposed Use: OTHER
Permit Number: 320274831-01-DM
Status: ISSUED
Valuation: $0.00
Contractor Company:
Contractor Name: A.RUSSO WRECKING INC

Date: **3/3/2011**
Permit Type: **EQ FN**
Description: **DEMOLITION OF STRUCTURE**

Permit Description: **CONSTRUCTION EQUIPMENT FENCE**
Work Class:
Proposed Use: OTHER
Permit Number: 320274831-01-EQ FN
Status: ISSUED
Valuation: $0.00
Contractor Company:
Contractor Name: A.RUSSO WRECKING INC

Date: **9/20/2010**
Permit Type: **EW OT**
Description:

Permit Description: **EQUIPMENT WORK OTHER CONSTRUCTION EQUIPMENT**
Work Class:
Proposed Use:
Permit Number: 110413115-01-EW OT
Status: ISSUED
Valuation: $0.00
Contractor Company:
Contractor Name: VILES CONTRACTING CORP

ADJOINING PROPERTY FINDINGS

Date: **9/20/2010**
Permit Type: **EW MH**
Description:

Permit Description: **EQUIPMENT WORK MECHANICAL/HVAC**
Work Class:
Proposed Use:
Permit Number: 120247759-01-EW MH
Status: ISSUED
Valuation: $0.00
Contractor Company:
Contractor Name: VILES CONTRACTING CORP

Date: **9/20/2010**
Permit Type: **EQ FN**
Description:

Permit Description: **CONSTRUCTION EQUIPMENT FENCE**
Work Class:
Proposed Use:
Permit Number: 120295787-01-EQ FN
Status: ISSUED
Valuation: $0.00
Contractor Company:
Contractor Name: VILES CONTRACTING CORP

Date: **9/20/2010**
Permit Type: **EW OT**
Description:

Permit Description: **EQUIPMENT WORK OTHER CONSTRUCTION EQUIPMENT**
Work Class:
Proposed Use:
Permit Number: 120295787-01-EW OT
Status: ISSUED
Valuation: $0.00
Contractor Company:
Contractor Name: VILES CONTRACTING CORP

ADJOINING PROPERTY FINDINGS

Date: **9/20/2010**
Permit Type: **EW OT**
Description:

Permit Description: **EQUIPMENT WORK OTHER CONSTRUCTION EQUIPMENT**
Work Class:
Proposed Use:
Permit Number: 120295787-02-EW OT
Status: ISSUED
Valuation: $0.00
Contractor Company:
Contractor Name: VILES CONTRACTING CORP

Date: **7/23/2010**
Permit Type: **EW OT**
Description:

Permit Description: **EQUIPMENT WORK OTHER CONSTRUCTION EQUIPMENT**
Work Class:
Proposed Use:
Permit Number: 120319805-01-EW OT
Status: RE-ISSUED
Valuation: $0.00
Contractor Company:
Contractor Name: VILES CONTRACTING CORP

Date: **7/22/2010**
Permit Type: **PL**
Description:

Permit Description: **PLUMBING**
Work Class:
Proposed Use:
Permit Number: 110378305-01-PL
Status: ISSUED
Valuation: $0.00
Contractor Company:
Contractor Name: A. HTG AND PLBG WORKS INC, D.H. EAGLE PLUMBING, LLC

ADJOINING PROPERTY FINDINGS

Date: **7/19/2010**
Permit Type: **EW OT**
Description:

Permit Description: **EQUIPMENT WORK OTHER CONSTRUCTION EQUIPMENT**
Work Class:
Proposed Use:
Permit Number: 110378305-01-EW OT
Status: ISSUED
Valuation: $0.00
Contractor Company:
Contractor Name: VILES CONTRACTING CORP

Date: **6/7/2010**
Permit Type: **EQ FN**
Description:

Permit Description: **CONSTRUCTION EQUIPMENT FENCE**
Work Class:
Proposed Use:
Permit Number: 120295787-01-EQ FN
Status: ISSUED
Valuation: $0.00
Contractor Company:
Contractor Name: VILES CONTRACTING CORP

Date: **6/7/2010**
Permit Type: **EW OT**
Description:

Permit Description: **EQUIPMENT WORK OTHER CONSTRUCTION EQUIPMENT**
Work Class:
Proposed Use:
Permit Number: 120295787-01-EW OT
Status: ISSUED
Valuation: $0.00
Contractor Company:
Contractor Name: VILES CONTRACTING CORP

ADJOINING PROPERTY FINDINGS

Date: **6/7/2010**
Permit Type: **EW OT**
Description:

Permit Description: **EQUIPMENT WORK OTHER CONSTRUCTION EQUIPMENT**
Work Class:
Proposed Use:
Permit Number: 120295787-02-EW OT
Status: ISSUED
Valuation: $0.00
Contractor Company:
Contractor Name: VILES CONTRACTING CORP

Date: **2/9/2010**
Permit Type: **EW MH**
Description:

Permit Description: **EQUIPMENT WORK MECHANICAL/HVAC**
Work Class:
Proposed Use:
Permit Number: 120247759-01-EW MH
Status: ISSUED
Valuation: $0.00
Contractor Company:
Contractor Name: VILES CONTRACTING CORP

Date: **1/19/2010**
Permit Type:
Description:

Permit Description:
Work Class:
Proposed Use:
Permit Number: M299265
Status: COMPLETED
Valuation: $0.00
Contractor Company:
Contractor Name: CORPORATE ELEC. GROUP INC

ADJOINING PROPERTY FINDINGS

Date: **11/17/2009**
Permit Type: **EW OT**
Description:

Permit Description: **EQUIPMENT WORK OTHER CONSTRUCTION EQUIPMENT**
Work Class:
Proposed Use:
Permit Number: 110413115-01-EW OT
Status: ISSUED
Valuation: $0.00
Contractor Company:
Contractor Name: VILES CONTRACTING CORP

Date: **7/27/2009**
Permit Type: **EW OT**
Description:

Permit Description: **EQUIPMENT WORK OTHER CONSTRUCTION EQUIPMENT**
Work Class:
Proposed Use:
Permit Number: 110378305-01-EW OT
Status: ISSUED
Valuation: $0.00
Contractor Company:
Contractor Name: VILES CONTRACTING CORP

Date: **7/21/2009**
Permit Type: **EW OT**
Description:

Permit Description: **EQUIPMENT WORK OTHER CONSTRUCTION EQUIPMENT**
Work Class:
Proposed Use:
Permit Number: 110171331-01-EW OT
Status: ISSUED
Valuation: $0.00
Contractor Company:
Contractor Name: VILES CONTRACTING CORP

ADJOINING PROPERTY FINDINGS

Date: **5/15/2009**
Permit Type: **PL**
Description:

Permit Description: **PLUMBING**
Work Class:
Proposed Use:
Permit Number: 110378305-01-PL
Status: ISSUED
Valuation: $0.00
Contractor Company:
Contractor Name: A. HTG AND PLBG WORKS INC, D.H. EAGLE PLUMBING, LLC

Date: **5/13/2009**
Permit Type: **EQ FN**
Description:

Permit Description: **CONSTRUCTION EQUIPMENT FENCE**
Work Class:
Proposed Use:
Permit Number: 310229437-01-EQ FN
Status:
Valuation: $0.00
Contractor Company:
Contractor Name: ANCOR CONSTRUCTION SERV

Date: **5/13/2009**
Permit Type: **DM**
Description:

Permit Description: **DEMOLITION & REMOVAL**
Work Class:
Proposed Use:
Permit Number: 310229437-01-DM
Status:
Valuation: $0.00
Contractor Company:
Contractor Name: ANCOR CONSTRUCTION SERV

ADJOINING PROPERTY FINDINGS

Date: **4/29/2009**
Permit Type:
Description:

Permit Description:
Work Class:
Proposed Use:
Permit Number: M291853
Status: AWAITING INSPECTION REQUEST
Valuation: $0.00
Contractor Company:
Contractor Name: B.A.P. ELECTRIC CORP

Date: **3/9/2009**
Permit Type: **EQ SH**
Description:

Permit Description: **CONSTRUCTION EQUIPMENT SIDEWALK SHED**
Work Class:
Proposed Use:
Permit Number: 110291103-01-EQ SH
Status: ISSUED
Valuation: $0.00
Contractor Company:
Contractor Name: JOVIL CONTRACTING CORP

Date: **2/4/2009**
Permit Type:
Description:

Permit Description:
Work Class:
Proposed Use:
Permit Number: M289260
Status: NO JOB PROGRESS
Valuation: $0.00
Contractor Company:
Contractor Name: ARGON ELECTRICAL CORP

ADJOINING PROPERTY FINDINGS

Date: **12/3/2008**
Permit Type: **PL**
Description:

Permit Description: **PLUMBING**
Work Class:
Proposed Use:
Permit Number: 110378305-01-PL
Status: ISSUED
Valuation: $0.00
Contractor Company:
Contractor Name: EDGECOMBE PLBG & HTG INC, SANFRAN REINBIRD IND

Date: **11/25/2008**
Permit Type: **EW OT**
Description:

Permit Description: **EQUIPMENT WORK OTHER CONSTRUCTION EQUIPMENT**
Work Class:
Proposed Use:
Permit Number: 110378305-01-EW OT
Status: ISSUED
Valuation: $0.00
Contractor Company:
Contractor Name: VILES CONTRACTING CORP

Date: **9/9/2008**
Permit Type: **EW OT**
Description: **PARTIAL INTERIOR DEMO PER PLAN, PLASTER PATCH,PAINT WALLS AND CEILING TO MATCH EXISTING FINISH. NO CHANGE IN USE EGRESS OR OCCUPANCY UNDER THIS APPLICATION**

Permit Description: **EQUIPMENT WORK OTHER CONSTRUCTION EQUIPMENT**
Work Class:
Proposed Use: OTHER J-2
Permit Number: 110171331-01-EW OT
Status: ISSUED
Valuation: $20,000.00
Contractor Company:
Contractor Name: VILES CONTRACTING CORP

ADJOINING PROPERTY FINDINGS

Date: **6/27/2008**
Permit Type:
Description:

Permit Description:
Work Class:
Proposed Use:
Permit Number: M282323
Status: CLOSED/CANCELLED
Valuation: $0.00
Contractor Company:
Contractor Name: ARGON ELECTRICAL CORP

Date: **6/2/2008**
Permit Type: **EW OT**
Description: **PARTIAL INTERIOR DEMO PER PLAN, PLASTER PATCH,PAINT WALLS AND CEILING TO MATCH EXISTING FINISH. NO CHANGE IN USE EGRESS OR OCCUPANCY UNDER THIS APPLICATION**

Permit Description: **EQUIPMENT WORK OTHER CONSTRUCTION EQUIPMENT**
Work Class:
Proposed Use: OTHER J-2
Permit Number: 110171331-01-EW OT
Status: ISSUED
Valuation: $20,000.00
Contractor Company:
Contractor Name: VILES CONTRACTING CORP

Date: **9/21/2007**
Permit Type: **AL**
Description:

Permit Description: **ALTERATION**
Work Class:
Proposed Use:
Permit Number: 100497311-01-AL
Status: ISSUED
Valuation: $0.00
Contractor Company:
Contractor Name: JOVIL CONTRACTING CORP, VILES CONTRACTING CORP

ADJOINING PROPERTY FINDINGS

Date: **5/23/2007**
Permit Type:
Description:

Permit Description:
Work Class:
Proposed Use:
Permit Number: M267506
Status: COMPLETED
Valuation: $0.00
Contractor Company:
Contractor Name: NORLIN ELECL CONTRS INC

Date: **5/23/2007**
Permit Type:
Description:

Permit Description:
Work Class:
Proposed Use:
Permit Number: M267534
Status: COMPLETED
Valuation: $0.00
Contractor Company:
Contractor Name: NORLIN ELECL CONTRS INC

Date: **4/17/2007**
Permit Type: **AL**
Description: **Emergency shoring and bracing of first and second floor. No change in use, occupancy or egress.**

Permit Description: **ALTERATION**
Work Class:
Proposed Use: OTHER
Permit Number: 302303148-01-AL
Status: ISSUED
Valuation: $10,000.00
Contractor Company:
Contractor Name: MACK GLASSNAUTH IRON WORK

ADJOINING PROPERTY FINDINGS

Date: **2/12/2007**
Permit Type: **EQ FN**
Description:

Permit Description: **CONSTRUCTION EQUIPMENT FENCE**
Work Class:
Proposed Use: OTHER
Permit Number: 302298252-01-EQ FN
Status: ISSUED
Valuation: $0.00
Contractor Company:
Contractor Name: GATEWAY DEMOLITION CORP

Date: **2/12/2007**
Permit Type: **DM**
Description:

Permit Description: **DEMOLITION & REMOVAL**
Work Class:
Proposed Use: OTHER
Permit Number: 302298252-01-DM
Status: ISSUED
Valuation: $0.00
Contractor Company:
Contractor Name: GATEWAY DEMOLITION CORP

Date: **1/10/2007**
Permit Type: **EQ FN**
Description: **INSTALLATION OF CONSTRUCTION FENCE FOR REPAIR/ REBUILDING WORK. NO CHANGE IN USE, EGRESS OR OCCUPANCY.**

Permit Description: **CONSTRUCTION EQUIPMENT FENCE**
Work Class:
Proposed Use: OTHER
Permit Number: 302287790-01-EQ FN
Status: ISSUED
Valuation: $0.00
Contractor Company:
Contractor Name: MARK CONTRACTING NY INC, J & G GNRL CONTRACT CORP, SUPER VENUS CONSTRUCTION, J & G GENERAL CONTRACTI

ADJOINING PROPERTY FINDINGS

Date:	**10/27/2006**
Permit Type:	**AL**
Description:	
Permit Description:	**ALTERATION**
Work Class:	
Proposed Use:	
Permit Number:	100497311-01-AL
Status:	ISSUED
Valuation:	$0.00
Contractor Company:	
Contractor Name:	JOVIL CONTRACTING CORP, VILES CONTRACTING CORP

Date:	**10/4/2006**
Permit Type:	**EW OT**
Description:	**EXTERIOR FACADE REPAIRS. CORNICE, BUILDI NG CORNERS, STEEL & TERRA COTTA LINTELS, WATERTABLES, CHIMNEY, TERRA COT TA MASONRY, FACE BRICK, ROOF, WINDOW SI LS AND WINDOW REPLACEMENT. NO CHANGE IN USE, EGRESS OR OCCUPANCY.**
Permit Description:	**EQUIPMENT WORK OTHER CONSTRUCTION EQUIPMENT**
Work Class:	
Proposed Use:	OTHER
Permit Number:	104076376-01-EW OT
Status:	ISSUED
Valuation:	$1,000,000.00
Contractor Company:	
Contractor Name:	JOVIL CONTRACTING CORP, VILES CONTRACTING CORP

ADJOINING PROPERTY FINDINGS

Date:	**9/28/2006**
Permit Type:	**AL**
Description:	
Permit Description:	**ALTERATION**
Work Class:	
Proposed Use:	
Permit Number:	100497311-01-AL
Status:	ISSUED
Valuation:	$0.00
Contractor Company:	
Contractor Name:	JOVIL CONTRACTING CORP, VILES CONTRACTING CORP

Date:	**9/15/2006**
Permit Type:	**EQ SF**
Description:	**Installation of heavy duty pipe scaffold @ 75psf. Erected on Bleecker,Crosby & Broadway sides of the building. There will be no change to egress, use or occupancy. scaffold installed to perform facade work.**
Permit Description:	**CONSTRUCTION EQUIPMENT SCAFFOLD**
Work Class:	
Proposed Use:	OTHER
Permit Number:	104314261-01-EQ SF
Status:	ISSUED
Valuation:	$0.00
Contractor Company:	
Contractor Name:	JOVIL CONTRACTING CORP, VILES CONTRACTING CORP

ADJOINING PROPERTY FINDINGS

Date: **8/9/2006**
Permit Type: **PL**
Description:

Permit Description: **PLUMBING**
Work Class:
Proposed Use:
Permit Number: 104431633-01-PL
Status: ISSUED
Valuation: $0.00
Contractor Company:
Contractor Name: EDGE COMBE PLUMB HEAT CO, EDGECOMBE PLUMB HEAT, EDGECOMBE PLUMB HEAT INC., EDGECOMBE PLBG AND HTG IN

Date: **7/24/2006**
Permit Type: **EW OT**
Description:

Permit Description: **EQUIPMENT WORK OTHER CONSTRUCTION EQUIPMENT**
Work Class:
Proposed Use:
Permit Number: 104431633-01-EW OT
Status: ISSUED
Valuation: $0.00
Contractor Company:
Contractor Name: JOVIL CONTRACTING CORP, VILES CONTRACTING CORP

Date: **7/24/2006**
Permit Type: **EQ FN**
Description: **Installation of wood fence. Work is related to job # 100497311. No change of use, egress or occupancy under this application.**

Permit Description: **CONSTRUCTION EQUIPMENT FENCE**
Work Class:
Proposed Use: OTHER
Permit Number: 104460272-01-EQ FN
Status: ISSUED
Valuation: $0.00
Contractor Company:
Contractor Name: JOVIL CONTRACTING CORP, VILES CONTRACTING CORP

ADJOINING PROPERTY FINDINGS

Date:	**2/28/2006**
Permit Type:	
Description:	
Permit Description:	
Work Class:	
Proposed Use:	
Permit Number:	M253503
Status:	CLOSED/CANCELLED
Valuation:	$0.00
Contractor Company:	
Contractor Name:	NORLIN ELECL CONTRS INC

Date:	**1/10/2006**
Permit Type:	**EW OT**
Description:	**EXTERIOR FACADE REPAIRS. CORNICE, BUILDI NG CORNERS, STEEL & TERRA COTTA LINTELS, WATERTABLES, CHIMNEY, TERRA COT TA MASONRY, FACE BRICK, ROOF, WINDOW SI LS AND WINDOW REPLACEMENT. NO CHANGE IN USE, EGRESS OR OCCUPANCY.**
Permit Description:	**EQUIPMENT WORK OTHER CONSTRUCTION EQUIPMENT**
Work Class:	
Proposed Use:	OTHER
Permit Number:	104076376-01-EW OT
Status:	ISSUED
Valuation:	$1,000,000.00
Contractor Company:	
Contractor Name:	JOVIL CONTRACTING CORP, VILES CONTRACTING CORP

ADJOINING PROPERTY FINDINGS

Date:	**12/29/2005**
Permit Type:	**EQ SH**
Description:	**INSTALLATION OF HEAVY SIDEWALK SHED 73' DURING FACADE REPAIR NO CHANGE IN USE EGRESS OR OCCUPANCY SHED TO COMPLY WITH LL33/91**
Permit Description:	**CONSTRUCTION EQUIPMENT SIDEWALK SHED**
Work Class:	
Proposed Use:	OTHER
Permit Number:	103613920-01-EQ SH
Status:	ISSUED
Valuation:	$0.00
Contractor Company:	
Contractor Name:	OUTDOOR INSTALLATIONS LLC

Date:	**12/19/2005**
Permit Type:	**EQ SF**
Description:	**Installation of heavy duty pipe scaffold @ 75psf. Erected on Bleecker,Crosby & Broadway sides of the building. There will be no change to egress, use or occupancy. scaffold installed to perform facade work.**
Permit Description:	**CONSTRUCTION EQUIPMENT SCAFFOLD**
Work Class:	
Proposed Use:	OTHER
Permit Number:	104314261-01-EQ SF
Status:	ISSUED
Valuation:	$0.00
Contractor Company:	
Contractor Name:	JOVIL CONTRACTING CORP, VILES CONTRACTING CORP

ADJOINING PROPERTY FINDINGS

Date:	**10/25/2005**
Permit Type:	**AL**
Description:	
Permit Description:	**ALTERATION**
Work Class:	
Proposed Use:	
Permit Number:	100497311-01-AL
Status:	ISSUED
Valuation:	$0.00
Contractor Company:	
Contractor Name:	JOVIL CONTRACTING CORP, VILES CONTRACTING CORP

Date:	**4/20/2005**
Permit Type:	**AL**
Description:	**Hereby submit fire protection plan. Application is related to Alt (1) # 100497311. No work to be done under this application.**
Permit Description:	**ALTERATION**
Work Class:	
Proposed Use:	OTHER
Permit Number:	104059019-01-AL
Status:	ISSUED
Valuation:	$1.00
Contractor Company:	
Contractor Name:	BMH REALTY LTD. DBA HELLER REALT

ADJOINING PROPERTY FINDINGS

Date:	**3/25/2005**
Permit Type:	**EQ SH**
Description:	**INSTALLATION OF A HEAVY DUTY SHED,40', DURING FACADE REPAIR. NO CHANGES IN USE, EGRESS, OR OCCUPANCY. SHED TO COMPLY WITH LL33/91 AND TPPN 9/99.**
Permit Description:	**CONSTRUCTION EQUIPMENT SIDEWALK SHED**
Work Class:	
Proposed Use:	OTHER
Permit Number:	103970017-01-EQ SH
Status:	RE-ISSUED
Valuation:	$0.00
Contractor Company:	
Contractor Name:	SPRING SCAFFOLDING, SPRING SCAFF., SPRING SCAFF, SPRING SCAFF, SPRING SCAFF., SPRING SCAFFODING, Z

Date:	**3/17/2005**
Permit Type:	**PL**
Description:	
Permit Description:	**PLUMBING**
Work Class:	
Proposed Use:	
Permit Number:	102953369-01-PL
Status:	ISSUED
Valuation:	$0.00
Contractor Company:	
Contractor Name:	EDGE COMBE PLUMB HEAT CO, EDGECOMBE PLUMB HEAT, EDGECOMBE PLUMB HEAT INC., EDGECOMBE PLBG AND HTG IN

ADJOINING PROPERTY FINDINGS

Date:	**2/22/2005**
Permit Type:	**EW BL**
Description:	**REFILING OF FO 4085/88 TO OBTAIN SIGNOFFS FOR BOILER AND OIL BURNER (NO WORK UNDER THIS APPLICATION) (NYC BOILER No. 3891-01). NO CHANGE IN EGRESS, OCCUPANCY OR USE UNDER THIS APPLICATION.**
Permit Description:	**EQUIPMENT WORK BOILER**
Work Class:	
Proposed Use:	OTHER
Permit Number:	104040949-01-EW BL
Status:	ISSUED
Valuation:	$0.00
Contractor Company:	
Contractor Name:	CASTLE OIL CORP, CASTLE OIL CORPORATION, CASTLE_OIL CORPORATION, CASTLE OIL CO, NEW LINE RENOV CORP

Date:	**2/22/2005**
Permit Type:	**EW FB**
Description:	**REFILING OF FO 4085/88 TO OBTAIN SIGNOFFS FOR BOILER AND OIL BURNER (NO WORK UNDER THIS APPLICATION) (NYC BOILER No. 3891-01). NO CHANGE IN EGRESS, OCCUPANCY OR USE UNDER THIS APPLICATION.**
Permit Description:	**EQUIPMENT WORK FUEL BURNING**
Work Class:	
Proposed Use:	OTHER
Permit Number:	104040949-01-EW FB
Status:	ISSUED
Valuation:	$0.00
Contractor Company:	
Contractor Name:	CASTLE OIL CORP, CASTLE OIL CORPORATION, CASTLE_OIL CORPORATION, CASTLE OIL CO, NEW LINE RENOV CORP

ADJOINING PROPERTY FINDINGS

Date:	**12/27/2004**
Permit Type:	**EQ SH**
Description:	**INSTALLATION OF HEAVY SIDEWALK SHED 73' DURING FACADE REPAIR NO CHANGE IN USE EGRESS OR OCCUPANCY SHED TO COMPLY WITH LL33/91**
Permit Description:	**CONSTRUCTION EQUIPMENT SIDEWALK SHED**
Work Class:	
Proposed Use:	OTHER
Permit Number:	103613920-01-EQ SH
Status:	ISSUED
Valuation:	$0.00
Contractor Company:	
Contractor Name:	SPRING SCAFFOLDING, SPRING SCAFF., SPRING SCAFF, SPRING SCAFF, SPRING SCAFF., SPRING SCAFFODING, Z

Date:	**11/19/2004**
Permit Type:	**EQ SH**
Description:	**INSTALLATION OF A HEAVY DUTY SHED,40', DURING FACADE REPAIR. NO CHANGES IN USE, EGRESS, OR OCCUPANCY. SHED TO COMPLY WITH LL33/91 AND TPPN 9/99.**
Permit Description:	**CONSTRUCTION EQUIPMENT SIDEWALK SHED**
Work Class:	
Proposed Use:	OTHER
Permit Number:	103970017-01-EQ SH
Status:	ISSUED
Valuation:	$0.00
Contractor Company:	
Contractor Name:	SPRING SCAFFOLDING, SPRING SCAFF., SPRING SCAFF, SPRING SCAFF, SPRING SCAFF., SPRING SCAFFODING, Z

ADJOINING PROPERTY FINDINGS

Date: **9/29/2004**
Permit Type: **AL**
Description:

Permit Description: **ALTERATION**
Work Class:
Proposed Use:
Permit Number: 100497311-01-AL
Status: RE-ISSUED
Valuation: $0.00
Contractor Company:
Contractor Name: JOVIL CONTRACTING CORP, VILES CONTRACTING CORP

Date: **9/24/2004**
Permit Type: **PL**
Description:

Permit Description: **PLUMBING**
Work Class:
Proposed Use:
Permit Number: 100497311-02-PL
Status: ISSUED
Valuation: $0.00
Contractor Company:
Contractor Name: EDGE COMBE PLUMB HEAT CO, EDGECOMBE PLUMB HEAT, EDGECOMBE PLUMB HEAT INC., EDGECOMBE PLBG AND HTG IN

Date: **8/18/2004**
Permit Type: **AL**
Description:

Permit Description: **ALTERATION**
Work Class:
Proposed Use:
Permit Number: 100497311-01-AL
Status: ISSUED
Valuation: $0.00
Contractor Company:
Contractor Name: JOVIL CONTRACTING CORP, VILES CONTRACTING CORP

ADJOINING PROPERTY FINDINGS

Date:	**3/9/2004**
Permit Type:	**EQ SH**
Description:	**INSTALLATION OF HEAVY SIDEWALK SHED 73' DURING FACADE REPAIR NO CHANGE IN USE EGRESS OR OCCUPANCY SHED TO COMPLY WITH LL33/91**
Permit Description:	**CONSTRUCTION EQUIPMENT SIDEWALK SHED**
Work Class:	
Proposed Use:	OTHER
Permit Number:	103613920-01-EQ SH
Status:	ISSUED
Valuation:	$0.00
Contractor Company:	
Contractor Name:	SPRING SCAFFOLDING, SPRING SCAFF., SPRING SCAFF, SPRING SCAFF, SPRING SCAFF., SPRING SCAFFODING, Z

Date:	**11/13/2003**
Permit Type:	**EW SP**
Description:	
Permit Description:	**EQUIPMENT WORK SPRINKLER**
Work Class:	
Proposed Use:	
Permit Number:	102953369-01-EW SP
Status:	ISSUED
Valuation:	$0.00
Contractor Company:	
Contractor Name:	RAEL AUTOMATIC SPRINKLER_CO INC, RAEL AUTOMATIC SPRINKLER CO INC, RAEL AUTOM. SPRINKLER CO, RAEL AU

ADJOINING PROPERTY FINDINGS

Date: **9/11/2003**
Permit Type: **AL**
Description:

Permit Description: **ALTERATION**
Work Class:
Proposed Use:
Permit Number: 100497311-01-AL
Status: ISSUED
Valuation: $0.00
Contractor Company:
Contractor Name: 640 BROADWAY RENAISSANCE CO.,

Date: **8/13/2003**
Permit Type:
Description:

Permit Description:
Work Class:
Proposed Use:
Permit Number: M225885
Status: COMPLETED
Valuation: $0.00
Contractor Company:
Contractor Name: TRINCE ELECTRIC INC.

Date: **5/8/2003**
Permit Type:
Description:

Permit Description:
Work Class:
Proposed Use:
Permit Number: M223052
Status: COMPLETED
Valuation: $0.00
Contractor Company:
Contractor Name: TRINCE ELECTRIC INC.

ADJOINING PROPERTY FINDINGS

Date: **1/12/2000**
Permit Type:
Description:

Permit Description:
Work Class:
Proposed Use:
Permit Number: M185571
Status: COMPLETED
Valuation: $0.00
Contractor Company:
Contractor Name: TRINCE ELECTRIC INC.

Date: **11/4/1999**
Permit Type:
Description:

Permit Description:
Work Class:
Proposed Use:
Permit Number: M183430
Status: COMPLETED
Valuation: $0.00
Contractor Company:
Contractor Name: TRINCE ELECTRIC INC.

Date: **8/25/1999**
Permit Type:
Description:

Permit Description:
Work Class:
Proposed Use:
Permit Number: M181212
Status: CLOSED/CANCELLED
Valuation: $0.00
Contractor Company:
Contractor Name: WELSBACH ELECTRIC CORP.

ADJOINING PROPERTY FINDINGS

Date: **4/7/1999**
Permit Type:
Description:

Permit Description:
Work Class:
Proposed Use:
Permit Number: M176890
Status: COMPLETED
Valuation: $0.00
Contractor Company:
Contractor Name: MIDWAY ELECTRICAL CONTR.,

Date: **4/7/1999**
Permit Type:
Description:

Permit Description:
Work Class:
Proposed Use:
Permit Number: M176891
Status: COMPLETED
Valuation: $0.00
Contractor Company:
Contractor Name: MIDWAY ELECTRICAL CONTR.,

Date: **4/7/1999**
Permit Type:
Description:

Permit Description:
Work Class:
Proposed Use:
Permit Number: M176892
Status: COMPLETED
Valuation: $0.00
Contractor Company:
Contractor Name: MIDWAY ELECTRICAL CONTR.,

ADJOINING PROPERTY FINDINGS

Date: **4/7/1999**
Permit Type:
Description:

Permit Description:
Work Class:
Proposed Use:
Permit Number: M176935
Status: COMPLETED
Valuation: $0.00
Contractor Company:
Contractor Name: MIDWAY ELECTRICAL CONTR.,

Date: **3/3/1999**
Permit Type:
Description:

Permit Description:
Work Class:
Proposed Use:
Permit Number: M175777
Status: COMPLETED
Valuation: $0.00
Contractor Company:
Contractor Name: AJF ELECTRIC INC.

Date: **12/7/1998**
Permit Type:
Description:

Permit Description:
Work Class:
Proposed Use:
Permit Number: M173078
Status: COMPLETED
Valuation: $0.00
Contractor Company:
Contractor Name: LOUIS CORREA

ADJOINING PROPERTY FINDINGS

Date: **6/22/1998**
Permit Type:
Description:

Permit Description:
Work Class:
Proposed Use:
Permit Number: M167814
Status: COMPLETED
Valuation: $0.00
Contractor Company:
Contractor Name: TRINCE ELECTRIC INC.

Date: **11/16/1994**
Permit Type:
Description:

Permit Description:
Work Class:
Proposed Use:
Permit Number: M125550
Status: COMPLETED
Valuation: $0.00
Contractor Company:
Contractor Name: TRINCE ELECTRIC INC.

Date: **3/29/1994**
Permit Type:
Description:

Permit Description:
Work Class:
Proposed Use:
Permit Number: M117306
Status: COMPLETED
Valuation: $0.00
Contractor Company:
Contractor Name: AL'S BEST ELECTRIC CORP.

ADJOINING PROPERTY FINDINGS

Date: **1/29/1993**
Permit Type:
Description:

Permit Description:
Work Class:
Proposed Use:
Permit Number: M103116
Status: CLOSED/CANCELLED
Valuation: $0.00
Contractor Company:
Contractor Name: AL'S BEST ELECTRIC CORP.

Date: **3/14/1991**
Permit Type:
Description:

Permit Description:
Work Class:
Proposed Use:
Permit Number: M079458
Status: COMPLETED
Valuation: $0.00
Contractor Company:
Contractor Name: RUSSELL H. VENSK, INC.

Date: **3/13/1991**
Permit Type:
Description:

Permit Description:
Work Class:
Proposed Use:
Permit Number: M079429
Status: COMPLETED
Valuation: $0.00
Contractor Company:
Contractor Name: RUSSELL H. VENSK, INC.

ADJOINING PROPERTY FINDINGS

Date: **3/13/1991**
Permit Type:
Description:

Permit Description:
Work Class:
Proposed Use:
Permit Number: M079430
Status: COMPLETED
Valuation: $0.00
Contractor Company:
Contractor Name: RUSSELL H. VENSK, INC.

Date: **3/13/1991**
Permit Type:
Description:

Permit Description:
Work Class:
Proposed Use:
Permit Number: M079431
Status: COMPLETED
Valuation: $0.00
Contractor Company:
Contractor Name: RUSSELL H. VENSK, INC.

Date: **3/13/1991**
Permit Type:
Description:

Permit Description:
Work Class:
Proposed Use:
Permit Number: M079432
Status: COMPLETED
Valuation: $0.00
Contractor Company:
Contractor Name: RUSSELL H. VENSK, INC.

ADJOINING PROPERTY FINDINGS

Date: **1/31/1991**
Permit Type:
Description:

Permit Description:
Work Class:
Proposed Use:
Permit Number: M077908
Status: COMPLETED
Valuation: $0.00
Contractor Company:
Contractor Name: ACKER ELEC. CO.

Date: **4/23/1985**
Permit Type:
Description:

Permit Description:
Work Class:
Proposed Use:
Permit Number: 006106B
Status: COMPLETED
Valuation: $0.00
Contractor Company:
Contractor Name: R-2 ELECTRIC INC

Date: **2/11/1985**
Permit Type:
Description:

Permit Description:
Work Class:
Proposed Use:
Permit Number: 024888
Status: COMPLETED
Valuation: $0.00
Contractor Company:
Contractor Name: MARTY ALLEN ELEC'L CO.,IN

ADJOINING PROPERTY FINDINGS

Date: **2/11/1985**
Permit Type:
Description:

Permit Description:
Work Class:
Proposed Use:
Permit Number: 024891
Status: CLOSED/CANCELLED
Valuation: $0.00
Contractor Company:
Contractor Name: MARTY ALLEN ELEC'L CO.,IN

643 BROADWAY

Date: **2/27/2012**
Permit Type: **EW MH**
Description: **INSTALLATION OF A MECHANICAL SYSTEM IN AN EXISTING COMMERCIAL SPACE ON THE 1ST FLOOR. ASSOCIATED WORK ON THE 2ND, 3RD,4TH, 5TH FLOOR AND ROOF. ARCHITECTURAL AND MECHANICAL WORK. THERE WILL NO CHANGE OF USE, OCCUPANCY OR EGRESS UNDER THIS APPLICATION.**

Permit Description: **EQUIPMENT WORK MECHANICAL/HVAC**
Work Class:
Proposed Use: OTHER F-4
Permit Number: 120740181-01-EW MH
Status: ISSUED
Valuation: $16,000.00
Contractor Company:
Contractor Name: THAMES BUILDERS INC

ADJOINING PROPERTY FINDINGS

Date:	**2/27/2012**
Permit Type:	**EW OT**
Description:	**INSTALLATION OF A MECHANICAL SYSTEM IN AN EXISTING COMMERCIAL SPACE ON THE 1ST FLOOR. ASSOCIATED WORK ON THE 2ND, 3RD,4TH, 5TH FLOOR AND ROOF. ARCHITECTURAL AND MECHANICAL WORK. THERE WILL NO CHANGE OF USE, OCCUPANCY OR EGRESS UNDER THIS APPLICATION.**
Permit Description:	**EQUIPMENT WORK OTHER CONSTRUCTION EQUIPMENT**
Work Class:	
Proposed Use:	OTHER F-4
Permit Number:	120740181-01-EW OT
Status:	ISSUED
Valuation:	$16,000.00
Contractor Company:	
Contractor Name:	THAMES BUILDERS INC

Date:	**3/25/2011**
Permit Type:	
Description:	
Permit Description:	
Work Class:	
Proposed Use:	
Permit Number:	M312804
Status:	AWAITING INSPECTION REQUEST
Valuation:	$0.00
Contractor Company:	
Contractor Name:	R.C.M. ELECTRIC CORP.

ADJOINING PROPERTY FINDINGS

Date:	**3/17/2011**
Permit Type:	**PL**
Description:	**RENOVATION OF EXISITNG CAARET SPACE IN THE CELLAR. INCLUDING EMERGENCY REPAIRS TO REMOVE AND CLEAN CONTAINATED CEILING. ARCHITECTURAL AND PLUMBING WORK. NO CHANGE IN USE OCCUPANCY OR EGRESS**
Permit Description:	**PLUMBING**
Work Class:	
Proposed Use:	OTHER J-2
Permit Number:	120520800-01-PL
Status:	ISSUED
Valuation:	$28,000.00
Contractor Company:	
Contractor Name:	R.J.C. MECHANICAL CORP, R.J.C. MECH CORP

Date:	**1/12/2011**
Permit Type:	
Description:	
Permit Description:	
Work Class:	
Proposed Use:	
Permit Number:	M310412
Status:	ASSIGNED TO INSPECTOR
Valuation:	$0.00
Contractor Company:	
Contractor Name:	SUPER CHARGED ELEC. INC.

ADJOINING PROPERTY FINDINGS

Date:	**1/6/2011**
Permit Type:	**EW FP**
Description:	**FILING FOR MODIFICATION OF KITCHEN FIRE SUPPRESSION SYSTEM IN CONJUNCTION W/ JOB#120519144, AS SHOWN ON PLAN. NO CHANGE IN USE, OCCUPANCY, OR EGRESS.**
Permit Description:	**EQUIPMENT WORK FIRE SUPPRESSION**
Work Class:	
Proposed Use:	OTHER F-4
Permit Number:	120564077-01-EW FP
Status:	ISSUED
Valuation:	$4,000.00
Contractor Company:	
Contractor Name:	FIREMASTERS, ACTION FIRE SVC COMP INC

Date:	**1/3/2011**
Permit Type:	
Description:	
Permit Description:	
Work Class:	
Proposed Use:	
Permit Number:	M310150
Status:	AWAITING INSPECTION REQUEST
Valuation:	$0.00
Contractor Company:	
Contractor Name:	RAIL ELECTRIC INC

ADJOINING PROPERTY FINDINGS

Date:	**12/8/2010**
Permit Type:	**EW SP**
Description:	**MECHANICAL, PLUMBING AND SPRINKLER MODIFICATIONS AS PER PLANS FILED HEREWITH. NO CHANGE OF USE, EGRESS OR OCCUPANCY UNDER THIS APPLICATION.**
Permit Description:	**EQUIPMENT WORK SPRINKLER**
Work Class:	
Proposed Use:	OTHER
Permit Number:	120519144-02-EW SP
Status:	ISSUED
Valuation:	$44,000.00
Contractor Company:	
Contractor Name:	VINCENT PLBG & MECH CO IN

Date:	**12/8/2010**
Permit Type:	**PL**
Description:	**MECHANICAL, PLUMBING AND SPRINKLER MODIFICATIONS AS PER PLANS FILED HEREWITH. NO CHANGE OF USE, EGRESS OR OCCUPANCY UNDER THIS APPLICATION.**
Permit Description:	**PLUMBING**
Work Class:	
Proposed Use:	OTHER
Permit Number:	120519144-02-PL
Status:	ISSUED
Valuation:	$44,000.00
Contractor Company:	
Contractor Name:	VINCENT PLBG & MECH CO IN

ADJOINING PROPERTY FINDINGS

Date:	**11/23/2010**
Permit Type:	**EQ SF**
Description:	**INSTALLATION OF SCAFFOLD AS PER DRAWINGS. SCAFFOLD SHALL COMPLY WITH CHAPTER #33 OF THE 2008 CODE. NO CHANGE IN USE, OCCUPANCY OR EGRESS UNDER THIS APPLICATION.**
Permit Description:	**CONSTRUCTION EQUIPMENT SCAFFOLD**
Work Class:	
Proposed Use:	OTHER RES
Permit Number:	120542412-01-EQ SF
Status:	ISSUED
Valuation:	$0.00
Contractor Company:	
Contractor Name:	DYNAMIC BRIDGE & SCAFFOLD, S&E BRIDGE & SCAFFOLD LLC, AM BUILDING MAINTENANCE

Date:	**11/10/2010**
Permit Type:	**EW OT**
Description:	**RENOVATION OF EXISITNG CAARET SPACE IN THE CELLAR. INCLUDING EMERGENCY REPAIRS TO REMOVE AND CLEAN CONTAINATED CEILING. ARCHITECTURAL AND PLUMBING WORK. NO CHANGE IN USE OCCUPANCY OR EGRESS**
Permit Description:	**EQUIPMENT WORK OTHER CONSTRUCTION EQUIPMENT**
Work Class:	
Proposed Use:	OTHER J-2
Permit Number:	120520800-01-EW OT
Status:	ISSUED
Valuation:	$28,000.00
Contractor Company:	
Contractor Name:	THAMES BUILDERS INC

ADJOINING PROPERTY FINDINGS

Date:	**11/4/2010**
Permit Type:	**EW OT**
Description:	**INSTALLATION OF NEW 2 HOUR RATED CEILING IN THE KITCHEN TO ADDRESS VIOLATION NUMBER 34851712P AS PER PLANS FILED HEREWITH. NO CHANGE IS USE, EGRESS OR OCCUPANCY UNDER THIS APPLICATION.**
Permit Description:	**EQUIPMENT WORK OTHER CONSTRUCTION EQUIPMENT**
Work Class:	
Proposed Use:	OTHER F-4
Permit Number:	120519144-01-EW OT
Status:	ISSUED
Valuation:	$10,000.00
Contractor Company:	
Contractor Name:	G.O. CONSTRUCTION CORP

Date:	**11/4/2010**
Permit Type:	**EW MH**
Description:	**MECHANICAL, PLUMBING AND SPRINKLER MODIFICATIONS AS PER PLANS FILED HEREWITH. NO CHANGE OF USE, EGRESS OR OCCUPANCY UNDER THIS APPLICATION.**
Permit Description:	**EQUIPMENT WORK MECHANICAL/HVAC**
Work Class:	
Proposed Use:	OTHER
Permit Number:	120519144-02-EW MH
Status:	ISSUED
Valuation:	$44,000.00
Contractor Company:	
Contractor Name:	G.O. CONSTRUCTION CORP

ADJOINING PROPERTY FINDINGS

Date:	**10/15/2010**
Permit Type:	**EQ SH**
Description:	**INSTALLATION OF 40 LINEAR FEET OF HEAVY DUTY SIDEWALK SHED FOR BUILDING ALTERATION, FILED SEPARATELY. LIVE LOAD 300 PSF. SIDEWALK SHED SHALL COMPLY WITH CHAPTER #33 OF THE 2008 CODE. NO CHANGE IN USE, OCCUPANCY OR EGRESS UNDER THIS APPLICATION.**
Permit Description:	**CONSTRUCTION EQUIPMENT SIDEWALK SHED**
Work Class:	
Proposed Use:	OTHER RES
Permit Number:	120503561-01-EQ SH
Status:	ISSUED
Valuation:	$0.00
Contractor Company:	
Contractor Name:	DYNAMIC BRIDGE & SCAFFOLD, S&E BRIDGE & SCAFFOLD LLC, AM BUILDING MAINTENANCE

Date:	**10/14/2010**
Permit Type:	
Description:	
Permit Description:	
Work Class:	
Proposed Use:	
Permit Number:	M307777
Status:	AWAITING INSPECTION REQUEST
Valuation:	$0.00
Contractor Company:	
Contractor Name:	JACOBS ELECTRIC CORP.

ADJOINING PROPERTY FINDINGS

Date:	**10/29/2008**
Permit Type:	**EW OT**
Description:	**INSTALL METAL LINER ON EXISTING MASONRY CHIMNEY.**
Permit Description:	**EQUIPMENT WORK OTHER CONSTRUCTION EQUIPMENT**
Work Class:	
Proposed Use:	OTHER J-2
Permit Number:	110338439-01-EW OT
Status:	ISSUED
Valuation:	$52,000.00
Contractor Company:	
Contractor Name:	LU SHEBA CONSTR, LU/SHEBA CONTRACTING, LU/SHEBA_CONTRACTING, LU SHEBA CONSTR., LU/SHEBA CONTRAC., LU

Date:	**7/5/2005**
Permit Type:	**EW FP**
Description:	**MODIFICATION OF KITCHEN SUPPRESSION SYST EM. NO CHANGE IN USE, EGRESS O OCCUPANCY.**
Permit Description:	**EQUIPMENT WORK FIRE SUPPRESSION**
Work Class:	
Proposed Use:	OTHER
Permit Number:	104151212-01-EW FP
Status:	ISSUED
Valuation:	$3,000.00
Contractor Company:	
Contractor Name:	MASTER FIRE PREV. SYS INC, MASTER FIRE PREVENT SYS I

ADJOINING PROPERTY FINDINGS

Date:	**5/11/2005**
Permit Type:	**EQ FN**
Description:	**STOREFRONT WORK AS PER PLAN. THERE IS NO CHANGE TO USE, EGRESS OR OCCUPA CY FILED UNDER THIS APPLICATION.**
Permit Description:	**CONSTRUCTION EQUIPMENT FENCE**
Work Class:	
Proposed Use:	OTHER
Permit Number:	103752057-01-EQ FN
Status:	ISSUED
Valuation:	$23,000.00
Contractor Company:	
Contractor Name:	MIA CONSTR., MIA CONTR., M.I.A. CONTRACTING, M.I.A CONTRACTING, MIA C ONTR., MIA CONTR. INC., M.I.A

Date:	**5/11/2005**
Permit Type:	**EW OT**
Description:	**STOREFRONT WORK AS PER PLAN. THERE IS NO CHANGE TO USE, EGRESS OR OCCUPA CY FILED UNDER THIS APPLICATION.**
Permit Description:	**EQUIPMENT WORK OTHER CONSTRUCTION EQUIPMENT**
Work Class:	
Proposed Use:	OTHER
Permit Number:	103752057-01-EW OT
Status:	ISSUED
Valuation:	$23,000.00
Contractor Company:	
Contractor Name:	MIA CONSTR., MIA CONTR., M.I.A. CONTRACTING, M.I.A CONTRACTING, MIA C ONTR., MIA CONTR. INC., M.I.A

ADJOINING PROPERTY FINDINGS

Date:	**5/10/2005**
Permit Type:	**AL**
Description:	**This application filed for an Amended Certificate of Occupancy to increase the occupant load at the cellar and first floor with minor partition removal as per plan.**
Permit Description:	**ALTERATION**
Work Class:	
Proposed Use:	OTHER F-4
Permit Number:	103739849-01-AL
Status:	ISSUED
Valuation:	$1,000.00
Contractor Company:	
Contractor Name:	MIA CONSTR., MIA CONTR., M.I.A. CONTRACTING, M.I.A CONTRACTING, MIA C ONTR., MIA CONTR. INC., M.I.A

Date:	**1/26/2005**
Permit Type:	**AL**
Description:	**FIRE PROTECTION PLAN AS PER LAYOUT.**
Permit Description:	**ALTERATION**
Work Class:	
Proposed Use:	OTHER
Permit Number:	103737627-01-AL
Status:	ISSUED
Valuation:	$1,000.00
Contractor Company:	
Contractor Name:	B & B

ADJOINING PROPERTY FINDINGS

Date:	**12/10/2004**
Permit Type:	**EW MH**
Description:	**APPLICATION FILED TO OBTAIN EQUIPMENT USE PERMITS FOR MECHANICAL WORK PREVIOSULY APPROVED UNDER ALT II# 103678389. THERE SIS NO CHANGE TO USE, EGRESS OR OCCUPANCY FILED THIS APPLICATION.**
Permit Description:	**EQUIPMENT WORK MECHANICAL/HVAC**
Work Class:	
Proposed Use:	OTHER
Permit Number:	103988552-01-EW MH
Status:	ISSUED
Valuation:	$1,000.00
Contractor Company:	
Contractor Name:	MIA CONSTR., MIA CONTR., M.I.A. CONTRACTING, M.I.A CONTRACTING, MIA C ONTR., MIA CONTR. INC., M.I.A

Date:	**11/12/2004**
Permit Type:	**PL**
Description:	**INSTALLATION OF KITCHEN FIRE SUPPRESSION SYSTEM NO CHANGE IN USE EGRESS OR OCCUPANCY**
Permit Description:	**PLUMBING**
Work Class:	
Proposed Use:	OTHER
Permit Number:	103728227-01-PL
Status:	ISSUED
Valuation:	$3,000.00
Contractor Company:	
Contractor Name:	RICHARD LYNE'S PLBG&HTGCO, RICHARD LYNE'S PLBG&HTG

ADJOINING PROPERTY FINDINGS

Date:	**6/10/2004**
Permit Type:	**EW SP**
Description:	**MODIFICATION OF EXISTING SPRINKLER SYSTEM AS PER PLAN. THERE IS NO CHANGE TO USE, EGRESS OR OCCUPANCY FILED UNDER THIS APPLICATION. INTERIOR WORK ONLY.**
Permit Description:	**EQUIPMENT WORK SPRINKLER**
Work Class:	
Proposed Use:	OTHER
Permit Number:	103711262-01-EW SP
Status:	ISSUED
Valuation:	$20,000.00
Contractor Company:	
Contractor Name:	KEW FORST PLUMB HEAT. INC., KEW FOREST PLUMBING & HEATING IN, KEW BFOREST PLBG & HTG INC, KEW FORES

Date:	**4/13/2004**
Permit Type:	**EW FP**
Description:	**INSTALLATION OF KITCHEN FIRE SUPPRESSION SYSTEM NO CHANGE IN USE EGRESS OR OCCUPANCY**
Permit Description:	**EQUIPMENT WORK FIRE SUPPRESSION**
Work Class:	
Proposed Use:	OTHER
Permit Number:	103728227-01-EW FP
Status:	ISSUED
Valuation:	$3,000.00
Contractor Company:	
Contractor Name:	MASTER FIRE PREV. SYS INC, MASTER FIRE PREVENT SYS I

ADJOINING PROPERTY FINDINGS

Date:	**3/26/2004**
Permit Type:	**AL**
Description:	**This application filed for an Amended Certificate of Occupancy to increase the occupant load at the cellar and first floor with minor partition removal as per plan.**
Permit Description:	**ALTERATION**
Work Class:	
Proposed Use:	OTHER F-4
Permit Number:	103739849-01-AL
Status:	ISSUED
Valuation:	$1,000.00
Contractor Company:	
Contractor Name:	CAPITAL IMPROVEMENT SERVI

Date:	**3/2/2004**
Permit Type:	
Description:	
Permit Description:	
Work Class:	
Proposed Use:	
Permit Number:	M231675
Status:	COMPLETED
Valuation:	$0.00
Contractor Company:	
Contractor Name:	C.M. RICHEY ELEC'L CONTR

ADJOINING PROPERTY FINDINGS

Date:	**2/4/2004**
Permit Type:	**PL**
Description:	**MINOR PARTITION CHANGES WITH PLUMBING AND MECHANICAL WORK AS PER PLAN. THERE IS NO EXTERIOR WORK TO BE FILED. THERE IS NO CHANGE TO USE, EGRESS OR OCCUPANCY FILED UNDER THIS APPLICATION.**
Permit Description:	**PLUMBING**
Work Class:	
Proposed Use:	OTHER
Permit Number:	103678389-01-PL
Status:	ISSUED
Valuation:	$65,000.00
Contractor Company:	
Contractor Name:	KEW FOREST PLUMB HEAT.

Date:	**1/6/2004**
Permit Type:	**EW MH**
Description:	**MINOR PARTITION CHANGES WITH PLUMBING AND MECHANICAL WORK AS PER PLAN. THERE IS NO EXTERIOR WORK TO BE FILED. THERE IS NO CHANGE TO USE, EGRESS OR OCCUPANCY FILED UNDER THIS APPLICATION.**
Permit Description:	**EQUIPMENT WORK MECHANICAL/HVAC**
Work Class:	
Proposed Use:	OTHER
Permit Number:	103678389-01-EW MH
Status:	ISSUED
Valuation:	$65,000.00
Contractor Company:	
Contractor Name:	CAPITAL IM PRP SERV.

ADJOINING PROPERTY FINDINGS

Date:	**1/6/2004**
Permit Type:	**EW OT**
Description:	**MINOR PARTITION CHANGES WITH PLUMBING AND MECHANICAL WORK AS PER PLAN. THERE IS NO EXTERIOR WORK TO BE FILED. THERE IS NO CHANGE TO USE, EGRESS OR OCCUPANCY FILED UNDER THIS APPLICATION.**
Permit Description:	**EQUIPMENT WORK OTHER CONSTRUCTION EQUIPMENT**
Work Class:	
Proposed Use:	OTHER
Permit Number:	103678389-01-EW OT
Status:	ISSUED
Valuation:	$65,000.00
Contractor Company:	
Contractor Name:	CAPITAL IMPROVEMENT SERVI

Date:	**4/1/1985**
Permit Type:	
Description:	
Permit Description:	
Work Class:	
Proposed Use:	
Permit Number:	027640
Status:	COMPLETED
Valuation:	$0.00
Contractor Company:	
Contractor Name:	ALCO ELEC. CO., INC.

ADJOINING PROPERTY FINDINGS

644 BROADWAY

Date:	**1/6/2012**
Permit Type:	**PL**
Description:	
Permit Description:	**PLUMBING**
Work Class:	
Proposed Use:	
Permit Number:	120242941-01-PL
Status:	ISSUED
Valuation:	$0.00
Contractor Company:	
Contractor Name:	AMD & ASSOCIATES INC, AMD &.ASSOCIATES INC, ACCURATE MECHANICAL INC

Date:	**11/22/2011**
Permit Type:	**EW OT**
Description:	**MASONRY RECONSTRUCTION AS PER DRAWINGS. NO CHANGE IN USE, EGRESS OR OCCUPANCY IS INVOLVED UNDER THIS APPLICATION.**
Permit Description:	**EQUIPMENT WORK OTHER CONSTRUCTION EQUIPMENT**
Work Class:	
Proposed Use:	OTHER RES
Permit Number:	120722502-01-EW OT
Status:	ISSUED
Valuation:	$241,568.00
Contractor Company:	
Contractor Name:	VILES CONTRACTING CORP

ADJOINING PROPERTY FINDINGS

Date:	**10/14/2011**
Permit Type:	**EQ SH**
Description:	**ERECT HEAVY DUTY SIDEWALK SHED PER DRAWINGS. INSTALLATION SHALL COMPLY WITH BSA-351-74-SM, LL-33/91, CHAPTER 33, SECTION 3307 OF 2008 NYC BC AND TPPN#9/99. NO CHANGE IN EGRESS, OCCUPANCY OR USE ASSOCIATED WITH THIS PERMIT.**
Permit Description:	**CONSTRUCTION EQUIPMENT SIDEWALK SHED**
Work Class:	
Proposed Use:	OTHER R-2
Permit Number:	120859874-01-EQ SH
Status:	ISSUED
Valuation:	$0.00
Contractor Company:	
Contractor Name:	VILES CONTRACTING CORP

Date:	**10/14/2011**
Permit Type:	**EQ SF**
Description:	**ERECT TUBULAR STEEL SCAFFOLD STRUCTURE PER DRAWINGS. INSTALLATION SHALL COMPLY WITH BSA-362-44-SM, LL-52/05, CHAPTER 33, SECTION 3314 OF 2008 NYC BC AND TPPN#9/99. NO CHANGE IN EGRESS, OCCUPANCY OR USE ASSOCIATED WITH THIS PERMIT.**
Permit Description:	**CONSTRUCTION EQUIPMENT SCAFFOLD**
Work Class:	
Proposed Use:	OTHER R-2
Permit Number:	120859883-01-EQ SF
Status:	ISSUED
Valuation:	$0.00
Contractor Company:	
Contractor Name:	VILES CONTRACTING CORP

ADJOINING PROPERTY FINDINGS

Date:	**8/9/2011**
Permit Type:	**EW SP**
Description:	**APARTMENT RENOVATION WITH ASSOCIATED PLUMBING & MECHANICAL WORK.REMOVAL & INSTALLATION OF SPRINKLER HEADS AS PER PLANS SUBMITTED HEREWITH. NO CHANGE TO OCCUPANCY USE OR EGRESS.**
Permit Description:	**EQUIPMENT WORK SPRINKLER**
Work Class:	
Proposed Use:	OTHER
Permit Number:	120719936-02-EW SP
Status:	ISSUED
Valuation:	$196,000.00
Contractor Company:	
Contractor Name:	V.I.P FIRE SPRINKLERS INC, VIP FIRE SPRINKLERS INC

Date:	**7/8/2011**
Permit Type:	**PL**
Description:	**APARTMENT RENOVATION WITH ASSOCIATED PLUMBING & MECHANICAL WORK.REMOVAL & INSTALLATION OF SPRINKLER HEADS AS PER PLANS SUBMITTED HEREWITH. NO CHANGE TO OCCUPANCY USE OR EGRESS.**
Permit Description:	**PLUMBING**
Work Class:	
Proposed Use:	OTHER
Permit Number:	120719936-02-PL
Status:	ISSUED
Valuation:	$196,000.00
Contractor Company:	
Contractor Name:	TRISTAR PLBG & HTG INC

ADJOINING PROPERTY FINDINGS

Date:	**6/28/2011**
Permit Type:	**EW OT**
Description:	**APARTMENT RENOVATION AS PER PLANS SUBMITTED HEREWITH.NO CHANGE TO OCCUPANCY,USE OR EGRESS.**
Permit Description:	**EQUIPMENT WORK OTHER CONSTRUCTION EQUIPMENT**
Work Class:	
Proposed Use:	OTHER RES
Permit Number:	120719936-01-EW OT
Status:	ISSUED
Valuation:	$304,000.00
Contractor Company:	
Contractor Name:	A. BONADUCE INC

Date:	**6/28/2011**
Permit Type:	**EW MH**
Description:	**APARTMENT RENOVATION WITH ASSOCIATED PLUMBING & MECHANICAL WORK.REMOVAL & INSTALLATION OF SPRINKLER HEADS AS PER PLANS SUBMITTED HEREWITH. NO CHANGE TO OCCUPANCY USE OR EGRESS.**
Permit Description:	**EQUIPMENT WORK MECHANICAL/HVAC**
Work Class:	
Proposed Use:	OTHER
Permit Number:	120719936-02-EW MH
Status:	ISSUED
Valuation:	$196,000.00
Contractor Company:	
Contractor Name:	A. BONADUCE INC

ADJOINING PROPERTY FINDINGS

Date:	**5/19/2011**
Permit Type:	**PL**
Description:	**RENOVATE EXISTING BATHROOM IN APT. 7E. WORK TO BE PARTITIONS REMOVAL, NEW PARTITIONS AND PLUMBING FIXTURES. NO CHANGE TO USE, EGRESS OR OCCUPANCY.**
Permit Description:	**PLUMBING**
Work Class:	
Proposed Use:	OTHER RES
Permit Number:	120569045-01-PL
Status:	ISSUED
Valuation:	$13,000.00
Contractor Company:	
Contractor Name:	TIME MECHANICALS INC, TIME MECHANICALS INC.

Date:	**2/28/2011**
Permit Type:	**EW OT**
Description:	**RENOVATE EXISTING BATHROOM IN APT. 7E. WORK TO BE PARTITIONS REMOVAL, NEW PARTITIONS AND PLUMBING FIXTURES. NO CHANGE TO USE, EGRESS OR OCCUPANCY.**
Permit Description:	**EQUIPMENT WORK OTHER CONSTRUCTION EQUIPMENT**
Work Class:	
Proposed Use:	OTHER RES
Permit Number:	120569045-01-EW OT
Status:	ISSUED
Valuation:	$13,000.00
Contractor Company:	
Contractor Name:	GRYPHON CONSTRUCTION LTD

ADJOINING PROPERTY FINDINGS

Date:	**1/22/2010**
Permit Type:	**PL**
Description:	**FILING FOR INTERIOR RENOVATION OF APARTMENT 3W AS PER PLANS SUBMITTED HEREWITH. NO CHANGE TO USE, EGRESS, OR OCCUPANCY.**
Permit Description:	**PLUMBING**
Work Class:	
Proposed Use:	OTHER RES
Permit Number:	120242941-01-PL
Status:	ISSUED
Valuation:	$100,000.00
Contractor Company:	
Contractor Name:	AMD & ASSOCIATES INC, AMD &.ASSOCIATES INC, ACCURATE MECHANICAL INC

Date:	**1/13/2010**
Permit Type:	**EW MH**
Description:	**FILING FOR INTERIOR RENOVATION OF APARTMENT 3W AS PER PLANS SUBMITTED HEREWITH. NO CHANGE TO USE, EGRESS, OR OCCUPANCY.**
Permit Description:	**EQUIPMENT WORK MECHANICAL/HVAC**
Work Class:	
Proposed Use:	OTHER RES
Permit Number:	120242941-01-EW MH
Status:	ISSUED
Valuation:	$100,000.00
Contractor Company:	
Contractor Name:	MZZ WALDOLOWSKI CORP

ADJOINING PROPERTY FINDINGS

Date: **1/13/2010**
Permit Type: **EW OT**
Description: **FILING FOR INTERIOR RENOVATION OF APARTMENT 3W AS PER PLANS SUBMITTED HEREWITH. NO CHANGE TO USE, EGRESS, OR OCCUPANCY.**

Permit Description: **EQUIPMENT WORK OTHER CONSTRUCTION EQUIPMENT**
Work Class:
Proposed Use: OTHER RES
Permit Number: 120242941-01-EW OT
Status: ISSUED
Valuation: $100,000.00
Contractor Company:
Contractor Name: MZZ WALDOLOWSKI CORP

Date: **1/8/2010**
Permit Type: **PL**
Description:

Permit Description: **PLUMBING**
Work Class:
Proposed Use:
Permit Number: 120208122-01-PL
Status: ISSUED
Valuation: $0.00
Contractor Company:
Contractor Name: AQUA PLUMBING & HTNG CORP

Date: **11/18/2009**
Permit Type: **PL**
Description:

Permit Description: **PLUMBING**
Work Class:
Proposed Use:
Permit Number: 110166481-01-PL
Status: ISSUED
Valuation: $0.00
Contractor Company:
Contractor Name: AMD & ASSOCIATES INC, AMD &.ASSOCIATES INC, ACCURATE MECHANICAL INC

ADJOINING PROPERTY FINDINGS

Date: **10/9/2009**
Permit Type: **EW MH**
Description:

Permit Description: **EQUIPMENT WORK MECHANICAL/HVAC**
Work Class:
Proposed Use:
Permit Number: 110166481-01-EW MH
Status: ISSUED
Valuation: $0.00
Contractor Company:
Contractor Name: NAVAC BUILDERS INC, CALCOE ASSOCATES INC

Date: **10/9/2009**
Permit Type: **EW OT**
Description:

Permit Description: **EQUIPMENT WORK OTHER CONSTRUCTION EQUIPMENT**
Work Class:
Proposed Use:
Permit Number: 110166481-01-EW OT
Status: ISSUED
Valuation: $0.00
Contractor Company:
Contractor Name: NAVAC BUILDERS INC, CALCOE ASSOCATES INC

Date: **10/9/2009**
Permit Type: **EW OT**
Description:

Permit Description: **EQUIPMENT WORK OTHER CONSTRUCTION EQUIPMENT**
Work Class:
Proposed Use:
Permit Number: 110166481-02-EW OT
Status: ISSUED
Valuation: $0.00
Contractor Company:
Contractor Name: NAVAC BUILDERS INC, CALCOE ASSOCATES INC

ADJOINING PROPERTY FINDINGS

Date: **10/9/2009**
Permit Type: **EW OT**
Description:

Permit Description: **EQUIPMENT WORK OTHER CONSTRUCTION EQUIPMENT**
Work Class:
Proposed Use:
Permit Number: 110364409-01-EW OT
Status: ISSUED
Valuation: $0.00
Contractor Company:
Contractor Name: NAVAC BUILDERS INC, CALCOE ASSOCATES INC

Date: **10/9/2009**
Permit Type: **EW OT**
Description:

Permit Description: **EQUIPMENT WORK OTHER CONSTRUCTION EQUIPMENT**
Work Class:
Proposed Use:
Permit Number: 110364409-02-EW OT
Status: ISSUED
Valuation: $0.00
Contractor Company:
Contractor Name: NAVAC BUILDERS INC, CALCOE ASSOCATES INC

Date: **10/6/2009**
Permit Type: **PL**
Description:

Permit Description: **PLUMBING**
Work Class:
Proposed Use:
Permit Number: 110178272-01-PL
Status: ISSUED
Valuation: $0.00
Contractor Company:
Contractor Name: PETER MICELI PLUMBING

ADJOINING PROPERTY FINDINGS

Date: **3/4/2009**
Permit Type: **EW OT**
Description:

Permit Description: **EQUIPMENT WORK OTHER CONSTRUCTION EQUIPMENT**
Work Class:
Proposed Use:
Permit Number: 110364409-01-EW OT
Status: ISSUED
Valuation: $0.00
Contractor Company:
Contractor Name: SOKOL BUILDING & RENOVATI

Date: **3/4/2009**
Permit Type: **EW OT**
Description:

Permit Description: **EQUIPMENT WORK OTHER CONSTRUCTION EQUIPMENT**
Work Class:
Proposed Use:
Permit Number: 110364409-02-EW OT
Status: ISSUED
Valuation: $0.00
Contractor Company:
Contractor Name: SOKOL BUILDING & RENOVATI

Date: **1/20/2009**
Permit Type:
Description:

Permit Description:
Work Class:
Proposed Use:
Permit Number: M288837
Status: COMPLETED
Valuation: $0.00
Contractor Company:
Contractor Name: MR. ELECTRIC INC.

ADJOINING PROPERTY FINDINGS

Date:	**1/15/2009**
Permit Type:	**EW SP**
Description:	
Permit Description:	**EQUIPMENT WORK Sprinkler**
Work Class:	
Proposed Use:	
Permit Number:	103677709-02-EW SP
Status:	ISSUED
Valuation:	$0.00
Contractor Company:	
Contractor Name:	M&A PLBG AND HTG CORP, HILLSIDE PLUMBING INC, M & A PLBG AND HTG CORP

Date:	**10/30/2008**
Permit Type:	**EW SP**
Description:	**RENOVATION OF APT 5E/5F INCLUDES PARTITION WORK, PLUMBING FIXTURE CHANGES AND INSTALLATION, MINOR MECHANICAL WORK AND SOME MINOR SPRINKLER WORK. NO CHANGE I N USE, EGRESS OR OCCUPANCY.**
Permit Description:	**EQUIPMENT WORK SPRINKLER**
Work Class:	
Proposed Use:	OTHER RES
Permit Number:	110178272-01-EW SP
Status:	ISSUED
Valuation:	$200,000.00
Contractor Company:	
Contractor Name:	MILLER PLBG & HTG INC, MILLER PLUMBING & HTG INC

ADJOINING PROPERTY FINDINGS

Date:	**9/8/2008**
Permit Type:	**EW MH**
Description:	**INTERIOR RENOVATION TO AN EXISTING APARTMENT. REARRANGEMENT OF PARTITIONS, CEILING, FLOORING AND FINISHES AS SHOWN ON DRAWINGS FILED HEREWITH. NO CHANGE IN USE, EGRESS OR OCCUPANCY.**
Permit Description:	**EQUIPMENT WORK MECHANICAL/HVAC**
Work Class:	
Proposed Use:	OTHER RES
Permit Number:	110166481-01-EW MH
Status:	ISSUED
Valuation:	$345,000.00
Contractor Company:	
Contractor Name:	SOKOL BUILDING AND RENOVATION

Date:	**9/8/2008**
Permit Type:	**EW OT**
Description:	**INTERIOR RENOVATION TO AN EXISTING APARTMENT. REARRANGEMENT OF PARTITIONS, CEILING, FLOORING AND FINISHES AS SHOWN ON DRAWINGS FILED HEREWITH. NO CHANGE IN USE, EGRESS OR OCCUPANCY.**
Permit Description:	**EQUIPMENT WORK OTHER CONSTRUCTION EQUIPMENT**
Work Class:	
Proposed Use:	OTHER RES
Permit Number:	110166481-01-EW OT
Status:	ISSUED
Valuation:	$345,000.00
Contractor Company:	
Contractor Name:	SOKOL BUILDING AND RENOVATION

ADJOINING PROPERTY FINDINGS

Date:	**9/8/2008**
Permit Type:	**EW OT**
Description:	**SUBSEQUENT FILING OF STRUCTURAL WORK TYPE FOR THE INTERIOR RENOVATION TO AN EXISTING APARTMENT. REARRANGEMENT OF PARTITION, CEILING, FLOORING, AND FINISHES AS SHOWN ON DRAWINGS FILED HEREWITH. NO CHANGE IN USE, EGRESS OR OCCUPANCY.**
Permit Description:	**EQUIPMENT WORK OTHER CONSTRUCTION EQUIPMENT**
Work Class:	
Proposed Use:	OTHER
Permit Number:	110166481-02-EW OT
Status:	ISSUED
Valuation:	$25,000.00
Contractor Company:	
Contractor Name:	SOKOL BUILDING AND RENOVATION

Date:	**7/16/2008**
Permit Type:	**PL**
Description:	**RENOVATION OF APT 5E/5F INCLUDES PARTITION WORK, PLUMBING FIXTURE CHANGES AND INSTALLATION, MINOR MECHANICAL WORK AND SOME MINOR SPRINKLER WORK. NO CHANGE I N USE, EGRESS OR OCCUPANCY.**
Permit Description:	**PLUMBING**
Work Class:	
Proposed Use:	OTHER RES
Permit Number:	110178272-01-PL
Status:	ISSUED
Valuation:	$200,000.00
Contractor Company:	
Contractor Name:	PETER MICELI PLUMBING, PETER MICELI PLUMB, PETER MICELI PLBG, PETER MICELI PLUMBING, PETER NMICELI

ADJOINING PROPERTY FINDINGS

Date:	**7/8/2008**
Permit Type:	**EW MH**
Description:	**RENOVATION OF APT 5E/5F INCLUDES PARTITION WORK, PLUMBING FIXTURE CHANGES AND INSTALLATION, MINOR MECHANICAL WORK AND SOME MINOR SPRINKLER WORK. NO CHANGE I N USE, EGRESS OR OCCUPANCY.**
Permit Description:	**EQUIPMENT WORK MECHANICAL/HVAC**
Work Class:	
Proposed Use:	OTHER RES
Permit Number:	110178272-01-EW MH
Status:	ISSUED
Valuation:	$200,000.00
Contractor Company:	
Contractor Name:	LEONIDAS INTERIORS LLC

Date:	**7/8/2008**
Permit Type:	**EW OT**
Description:	**RENOVATION OF APT 5E/5F INCLUDES PARTITION WORK, PLUMBING FIXTURE CHANGES AND INSTALLATION, MINOR MECHANICAL WORK AND SOME MINOR SPRINKLER WORK. NO CHANGE I N USE, EGRESS OR OCCUPANCY.**
Permit Description:	**EQUIPMENT WORK OTHER CONSTRUCTION EQUIPMENT**
Work Class:	
Proposed Use:	OTHER RES
Permit Number:	110178272-01-EW OT
Status:	ISSUED
Valuation:	$200,000.00
Contractor Company:	
Contractor Name:	LEONIDAS INTERIORS LLC

ADJOINING PROPERTY FINDINGS

Date:	**3/24/2008**
Permit Type:	
Description:	
Permit Description:	
Work Class:	
Proposed Use:	
Permit Number:	M278592
Status:	AWAITING INSPECTION REQUEST
Valuation:	$0.00
Contractor Company:	
Contractor Name:	LOWER MANHATTAN ELEC. INC

Date:	**8/15/2007**
Permit Type:	**PL**
Description:	**FILING ALT-2 FOR INTERIOR RENOVATION OF AN EXISTING RESIDENTIAL SPACE WORK TO INCLUDE PARTITION CHANGES MECHANICAL AND PLUMBING WORK & MINOR SP RELOCATION OF 5 HEADS. NO CHANGE OF USE, OCCUPANCY OR EGRESS.**
Permit Description:	**PLUMBING**
Work Class:	
Proposed Use:	OTHER
Permit Number:	104267785-01-PL
Status:	ISSUED
Valuation:	$263,000.00
Contractor Company:	
Contractor Name:	J. CAIAZZO P & H CORP, J CAIAZZO P & H CORP, J CAIAZZO PLUMBING & HEAT, J CAIAZZO P & H CORP G C

ADJOINING PROPERTY FINDINGS

Date:	**5/1/2007**
Permit Type:	**EW MH**
Description:	**FILING ALT-2 FOR INTERIOR RENOVATION OF AN EXISTING RESIDENTIAL SPACE WORK TO INCLUDE PARTITION CHANGES MECHANICAL AND PLUMBING WORK & MINOR SP RELOCATION OF 5 HEADS. NO CHANGE OF USE, OCCUPANCY OR EGRESS.**
Permit Description:	**EQUIPMENT WORK MECHANICAL/HVAC**
Work Class:	
Proposed Use:	OTHER
Permit Number:	104267785-01-EW MH
Status:	ISSUED
Valuation:	$263,000.00
Contractor Company:	
Contractor Name:	GRYPHON CONSTRUCTION LTD

Date:	**4/30/2007**
Permit Type:	**EW OT**
Description:	**FILING ALT-2 FOR INTERIOR RENOVATION OF AN EXISTING RESIDENTIAL SPACE WORK TO INCLUDE PARTITION CHANGES MECHANICAL AND PLUMBING WORK & MINOR SP RELOCATION OF 5 HEADS. NO CHANGE OF USE, OCCUPANCY OR EGRESS.**
Permit Description:	**EQUIPMENT WORK OTHER CONSTRUCTION EQUIPMENT**
Work Class:	
Proposed Use:	OTHER
Permit Number:	104267785-01-EW OT
Status:	ISSUED
Valuation:	$263,000.00
Contractor Company:	
Contractor Name:	GRYPHON CONSTRUCTION LTD

ADJOINING PROPERTY FINDINGS

Date:	**7/21/2006**
Permit Type:	
Description:	
Permit Description:	
Work Class:	
Proposed Use:	
Permit Number:	M257889
Status:	AWAITING INSPECTION REQUEST
Valuation:	$0.00
Contractor Company:	
Contractor Name:	GEORGE HOLNESS

Date:	**5/30/2006**
Permit Type:	**EW OT**
Description:	**FILING ALT2 FOR RENOVATION TO APARTMENT ON THIRD FLOOR. WORK TO INCLUDE MINOR GENERAL CONSTRUCTION TO REPLACE 2 TRIPLE SASH WINDOWS WITH 2 DOUBLE SASH WINDOWS AND UNDER SUBSEQUENT DOC02 FILED UNDER THIS APPLICATION SPRINKLER WORK AND HVAC WORK. NO CHANGE TO USE EGRESS OR OCCUPANCY UNDER THIS APPLICATION**
Permit Description:	**EQUIPMENT WORK OTHER CONSTRUCTION EQUIPMENT**
Work Class:	
Proposed Use:	OTHER
Permit Number:	103677709-01-EW OT
Status:	ISSUED
Valuation:	$2,000.00
Contractor Company:	
Contractor Name:	ATLANTIC-PACIFIC INSTAL I, M D COLLINS INC

ADJOINING PROPERTY FINDINGS

Date:	**5/24/2006**
Permit Type:	**EW MH**
Description:	**FILING SUBSEQUENT DOC02 FOR MECHANICAL AND SPRINKLER WORK AS PER PLANS FILED HEREWITH NO CHANGE TO USE EGRESS OR OCCUPANCY UNDER THIS APPLICATION**
Permit Description:	**EQUIPMENT WORK MECHANICAL/HVAC**
Work Class:	
Proposed Use:	OTHER
Permit Number:	103677709-02-EW MH
Status:	ISSUED
Valuation:	$52,000.00
Contractor Company:	
Contractor Name:	ATLANTIC-PACIFIC INSTAL I, M D COLLINS INC

Date:	**4/19/2006**
Permit Type:	**EW SP**
Description:	**FILING ALT-2 FOR INTERIOR RENOVATION OF AN EXISTING RESIDENTIAL SPACE WORK TO INCLUDE PARTITION CHANGES MECHANICAL AND PLUMBING WORK & MINOR SP RELOCATION OF 5 HEADS. NO CHANGE OF USE, OCCUPANCY OR EGRESS.**
Permit Description:	**EQUIPMENT WORK SPRINKLER**
Work Class:	
Proposed Use:	OTHER
Permit Number:	104267785-01-EW SP
Status:	ISSUED
Valuation:	$263,000.00
Contractor Company:	
Contractor Name:	J. CAIAZZO P & H CORP, J CAIAZZO P & H CORP, J CAIAZZO PLUMBING & HEAT, J CAIAZZO P & H CORP G C

ADJOINING PROPERTY FINDINGS

Date:	**4/19/2006**
Permit Type:	**PL**
Description:	**FILING ALT-2 FOR INTERIOR RENOVATION OF AN EXISTING RESIDENTIAL SPACE WORK TO INCLUDE PARTITION CHANGES MECHANICAL AND PLUMBING WORK & MINOR SP RELOCATION OF 5 HEADS. NO CHANGE OF USE, OCCUPANCY OR EGRESS.**
Permit Description:	**PLUMBING**
Work Class:	
Proposed Use:	OTHER
Permit Number:	104267785-01-PL
Status:	ISSUED
Valuation:	$263,000.00
Contractor Company:	
Contractor Name:	J. CAIAZZO P & H CORP, J CAIAZZO P & H CORP, J CAIAZZO PLUMBING & HEAT, J CAIAZZO P & H CORP G C

Date:	**1/10/2006**
Permit Type:	**EW OT**
Description:	**FILING ALT-2 FOR INTERIOR RENOVATION OF AN EXISTING RESIDENTIAL SPACE WORK TO INCLUDE PARTITION CHANGES MECHANICAL AND PLUMBING WORK & MINOR SP RELOCATION OF 5 HEADS. NO CHANGE OF USE, OCCUPANCY OR EGRESS.**
Permit Description:	**EQUIPMENT WORK OTHER CONSTRUCTION EQUIPMENT**
Work Class:	
Proposed Use:	OTHER
Permit Number:	104267785-01-EW OT
Status:	ISSUED
Valuation:	$263,000.00
Contractor Company:	
Contractor Name:	TEEJAY INDUSTRIES

ADJOINING PROPERTY FINDINGS

Date:	**6/3/2004**
Permit Type:	**EW SP**
Description:	**FILING SUBSEQUENT DOC02 FOR MECHANICAL AND SPRINKLER WORK AS PER PLANS FILED HEREWITH NO CHANGE TO USE EGRESS OR OCCUPANCY UNDER THIS APPLICATION**
Permit Description:	**EQUIPMENT WORK SPRINKLER**
Work Class:	
Proposed Use:	OTHER
Permit Number:	103677709-02-EW SP
Status:	ISSUED
Valuation:	$52,000.00
Contractor Company:	
Contractor Name:	M A PLUMB INC.

Date:	**12/9/2003**
Permit Type:	**EW OT**
Description:	**FILING ALT-2 FOR RENOVATION OF APARTMENT ON 3RD FLOOR. WORK TO INCLUDE PARTITIONS AND MINOR PLUMBING. NO CHANGE TO USE EGRESS OR OCCUPANCY UNDER THIS APPLICATION**
Permit Description:	**EQUIPMENT WORK OTHER CONSTRUCTION EQUIPMENT**
Work Class:	
Proposed Use:	OTHER
Permit Number:	103477079-01-EW OT
Status:	ISSUED
Valuation:	$172,000.00
Contractor Company:	
Contractor Name:	THE PROS FROM DOVER LLCA A ROBES, COLLINS PLUMBING CORP, ATLANTIC-PACIFIC INSTALLERS LLC

ADJOINING PROPERTY FINDINGS

Date:	**11/17/2003**
Permit Type:	**PL**
Description:	**FILING ALT-2 FOR RENOVATION OF APARTMENT ON 3RD FLOOR. WORK TO INCLUDE PARTITIONS AND MINOR PLUMBING. NO CHANGE TO USE EGRESS OR OCCUPANCY UNDER THIS APPLICATION**
Permit Description:	**PLUMBING**
Work Class:	
Proposed Use:	OTHER
Permit Number:	103477079-01-PL
Status:	ISSUED
Valuation:	$172,000.00
Contractor Company:	
Contractor Name:	M & A PLBG INC, M AND A PLBG INC, M & A PLUMBING INC, M A PLUMB INC., M&A PLUMBING, INC, M A PLUMB I

Date:	**8/1/2003**
Permit Type:	**EW OT**
Description:	
Permit Description:	**EQUIPMENT WORK OTHER CONSTRUCTION EQUIPMENT**
Work Class:	
Proposed Use:	
Permit Number:	103288121-01-EW OT
Status:	ISSUED
Valuation:	$0.00
Contractor Company:	
Contractor Name:	PHOENIX BRIDGING INC, PHOENIX BLDG RESTORER INC, PHEONIX CONSTRUCTION INC, PHEONIX 132 SUTTON STREET

ADJOINING PROPERTY FINDINGS

Date:	**7/17/2003**
Permit Type:	**EW OT**
Description:	**FILING ALT-2 FOR RENOVATION OF APARTMENT ON 3RD FLOOR. WORK TO INCLUDE PARTITIONS AND MINOR PLUMBING. NO CHANGE TO USE EGRESS OR OCCUPANCY UNDER THIS APPLICATION**
Permit Description:	**EQUIPMENT WORK OTHER CONSTRUCTION EQUIPMENT**
Work Class:	
Proposed Use:	OTHER
Permit Number:	103477079-01-EW OT
Status:	ISSUED
Valuation:	$172,000.00
Contractor Company:	
Contractor Name:	S AND B CONSTRUCTION DBA A ROBES, S & B OCNSTRUCTION, A. ROBESON INC., A. ROBENSON INC, ROBESON INC.

Date:	**12/17/2002**
Permit Type:	
Description:	
Permit Description:	
Work Class:	
Proposed Use:	
Permit Number:	M218960
Status:	AWAITING INSPECTION REQUEST
Valuation:	$0.00
Contractor Company:	
Contractor Name:	ATLAS-ACON ELEC. SERVICE

ADJOINING PROPERTY FINDINGS

Date: **7/16/2001**
Permit Type:
Description:

Permit Description:
Work Class:
Proposed Use:
Permit Number: M203009
Status: AWAITING INSPECTION REQUEST
Valuation: $0.00
Contractor Company:
Contractor Name: BERGER QUALITY ELE'L CONT

Date: **2/22/2000**
Permit Type:
Description:

Permit Description:
Work Class:
Proposed Use:
Permit Number: M186699
Status: COMPLETED
Valuation: $0.00
Contractor Company:
Contractor Name: CITI-WIDE ELECTRIC INC.

Date: **1/28/2000**
Permit Type:
Description:

Permit Description:
Work Class:
Proposed Use:
Permit Number: M186065
Status: COMPLETED
Valuation: $0.00
Contractor Company:
Contractor Name: RAMDEEN & SONS ELEC'L CON

ADJOINING PROPERTY FINDINGS

Date: **2/3/1999**
Permit Type:
Description:

Permit Description:
Work Class:
Proposed Use:
Permit Number: M175001
Status: COMPLETED
Valuation: $0.00
Contractor Company:
Contractor Name: ADVANCED ELEC'L SYSTEMS I

Date: **3/3/1998**
Permit Type:
Description:

Permit Description:
Work Class:
Proposed Use:
Permit Number: M164062
Status: COMPLETED
Valuation: $0.00
Contractor Company:
Contractor Name: ADVANCED ELEC'L SYSTEMS I

Date: **7/28/1997**
Permit Type:
Description:

Permit Description:
Work Class:
Proposed Use:
Permit Number: M156729
Status: AWAITING INSPECTION REQUEST
Valuation: $0.00
Contractor Company:
Contractor Name: LOWER MANHATTAN ELEC. INC

ADJOINING PROPERTY FINDINGS

Date: **10/21/1996**
Permit Type:
Description:

Permit Description:
Work Class:
Proposed Use:
Permit Number: M147915
Status: COMPLETED
Valuation: $0.00
Contractor Company:
Contractor Name: TRINCE ELECTRIC INC.

Date: **8/8/1995**
Permit Type:
Description:

Permit Description:
Work Class:
Proposed Use:
Permit Number: M134486
Status: COMPLETED
Valuation: $0.00
Contractor Company:
Contractor Name: R.B.J. ELECTRIC SERV. INC

Date: **2/15/1994**
Permit Type:
Description:

Permit Description:
Work Class:
Proposed Use:
Permit Number: M115686
Status: COMPLETED
Valuation: $0.00
Contractor Company:
Contractor Name: R.B.J. ELECTRIC SERV. INC

ADJOINING PROPERTY FINDINGS

Date: **4/18/1990**
Permit Type:
Description:

Permit Description:
Work Class:
Proposed Use:
Permit Number: M066405
Status: CLOSED/CANCELLED
Valuation: $0.00
Contractor Company:
Contractor Name: COMPUTER AUTOMTD MACH LTD

Date: **11/29/1985**
Permit Type:
Description:

Permit Description:
Work Class:
Proposed Use:
Permit Number: 042178
Status: CLOSED/CANCELLED
Valuation: $0.00
Contractor Company:
Contractor Name: LITE-UP ELECTR'L, CONTR'S

Date: **10/31/1985**
Permit Type:
Description:

Permit Description:
Work Class:
Proposed Use:
Permit Number: 016889
Status: CLOSED/CANCELLED
Valuation: $0.00
Contractor Company:
Contractor Name: B & K ELECTRIC CO.

ADJOINING PROPERTY FINDINGS

Date: **5/21/1985**
Permit Type:
Description:

Permit Description:
Work Class:
Proposed Use:
Permit Number: 030870
Status: COMPLETED
Valuation: $0.00
Contractor Company:
Contractor Name: MATROS ELEC. SERVICE CORP

Date: **4/18/1985**
Permit Type:
Description:

Permit Description:
Work Class:
Proposed Use:
Permit Number: 013952
Status: COMPLETED
Valuation: $0.00
Contractor Company:
Contractor Name: DATA ELECTRICAL CONTRS.,

ADJOINING PROPERTY FINDINGS

645 BROADWAY

Date:	**7/12/2004**
Permit Type:	**EW FP**
Description:	**REPLACE AUTOMATIC FIRE SUPPRESSION SYSTEM IN EXISTING KITCHEN RANGEHOOD. NO CHANGE IN USE, EGRESS AND OCCUPANCY. GAS SHOT-OFF VALVE WERE FILED UNDER CASE# 101937282. COOKING EQUIPMENTS WERE FILED UNDER CASE# 101943140**
Permit Description:	**EQUIPMENT WORK FIRE SUPPRESSION**
Work Class:	
Proposed Use:	OTHER
Permit Number:	103816364-01-EW FP
Status:	ISSUED
Valuation:	$3,000.00
Contractor Company:	
Contractor Name:	NEW YORK BUSINESS FIRE SYSTEM IN, NY BUSINESS FIRE SYSTEM INC, NEW YORK BUSINESS FIRE SYS INC, NEW Y

Date:	**4/5/2001**
Permit Type:	
Description:	
Permit Description:	
Work Class:	
Proposed Use:	
Permit Number:	M199750
Status:	COMPLETED
Valuation:	$0.00
Contractor Company:	
Contractor Name:	TRANSP. DISPLAYS INC.

ADJOINING PROPERTY FINDINGS

Date: **3/3/2000**
Permit Type:
Description:

Permit Description:
Work Class:
Proposed Use:
Permit Number: M187122
Status: COMPLETED
Valuation: $0.00
Contractor Company:
Contractor Name: Y.S. ELECTRIC

Date: **5/28/1998**
Permit Type:
Description:

Permit Description:
Work Class:
Proposed Use:
Permit Number: M167166
Status: AWAITING INSPECTION REQUEST
Valuation: $0.00
Contractor Company:
Contractor Name: Y.S. ELECTRIC

Date: **7/12/1988**
Permit Type:
Description:

Permit Description:
Work Class:
Proposed Use:
Permit Number: M039488
Status: COMPLETED
Valuation: $0.00
Contractor Company:
Contractor Name: IZZO ELECTRIC INC.

ADJOINING PROPERTY FINDINGS

Date: **9/5/1985**
Permit Type:
Description:

Permit Description:
Work Class:
Proposed Use:
Permit Number: 037244
Status: COMPLETED
Valuation: $0.00
Contractor Company:
Contractor Name: BEMUS ELEC'L CONTRS.

647 BROADWAY

Date: **11/25/2011**
Permit Type: **AL**
Description:

Permit Description: **ALTERATION**
Work Class:
Proposed Use:
Permit Number: 110453189-01-AL
Status: ISSUED
Valuation: $0.00
Contractor Company:
Contractor Name: MRM DEVELOPMENT CORP, MRM DEVELOPMENT CORP.

Date: **7/14/2011**
Permit Type: **EW SP**
Description:

Permit Description: **EQUIPMENT WORK SPRINKLER**
Work Class:
Proposed Use:
Permit Number: 120133275-01-EW SP
Status: ISSUED
Valuation: $0.00
Contractor Company:
Contractor Name: PRO STAR PLBG AND HTG INC

ADJOINING PROPERTY FINDINGS

Date: **3/24/2011**
Permit Type: **PL**
Description:

Permit Description: **PLUMBING**
Work Class:
Proposed Use:
Permit Number: 110453189-01-PL
Status: ISSUED
Valuation: $0.00
Contractor Company:
Contractor Name: PRO STAR PLBG AND HTG INC

Date: **2/28/2011**
Permit Type: **AL**
Description:

Permit Description: **ALTERATION**
Work Class:
Proposed Use:
Permit Number: 110453189-01-AL
Status: ISSUED
Valuation: $0.00
Contractor Company:
Contractor Name: S WORKING GENERAL CONTR I

Date: **12/8/2010**
Permit Type:
Description:

Permit Description:
Work Class:
Proposed Use:
Permit Number: M309504
Status: AWAITING INSPECTION REQUEST
Valuation: $0.00
Contractor Company:
Contractor Name: WINDSOR ELEC CONT'G INC.

ADJOINING PROPERTY FINDINGS

Date: **8/22/1986**
Permit Type:
Description:

Permit Description:
Work Class:
Proposed Use:
Permit Number: M007469
Status: CLOSED/CANCELLED
Valuation: $0.00
Contractor Company:
Contractor Name: JOSEPH WEINSTEIN ELECTRIC

648 BROADWAY

Date: **1/10/2012**
Permit Type: **EW MH**
Description:

Permit Description: **EQUIPMENT WORK MECHANICAL/HVAC**
Work Class:
Proposed Use:
Permit Number: 120147288-01-EW MH
Status: ISSUED
Valuation: $0.00
Contractor Company:
Contractor Name: DAHILL CONSTRUCTION CO.,I

Date: **1/10/2012**
Permit Type: **EW OT**
Description:

Permit Description: **EQUIPMENT WORK OTHER CONSTRUCTION EQUIPMENT**
Work Class:
Proposed Use:
Permit Number: 120147288-01-EW OT
Status: ISSUED
Valuation: $0.00
Contractor Company:
Contractor Name: DAHILL CONSTRUCTION CO.,I

ADJOINING PROPERTY FINDINGS

Date: **11/4/2010**
Permit Type:
Description:

Permit Description:
Work Class:
Proposed Use:
Permit Number: M308488
Status: AWAITING INSPECTION REQUEST
Valuation: $0.00
Contractor Company:
Contractor Name: ISAACMAN ELECTRIC CO.

Date: **9/1/2010**
Permit Type: **EW MH**
Description:

Permit Description: **EQUIPMENT WORK MECHANICAL/HVAC**
Work Class:
Proposed Use:
Permit Number: 120147288-01-EW MH
Status: ISSUED
Valuation: $0.00
Contractor Company:
Contractor Name: YENA 2007 INC

Date: **9/1/2010**
Permit Type: **EW OT**
Description:

Permit Description: **EQUIPMENT WORK OTHER CONSTRUCTION EQUIPMENT**
Work Class:
Proposed Use:
Permit Number: 120147288-01-EW OT
Status: ISSUED
Valuation: $0.00
Contractor Company:
Contractor Name: YENA 2007 INC

ADJOINING PROPERTY FINDINGS

Date: **8/11/2010**
Permit Type:
Description:

Permit Description:
Work Class:
Proposed Use:
Permit Number: M305597
Status: AWAITING INSPECTION REQUEST
Valuation: $0.00
Contractor Company:
Contractor Name: ELECTRICAL SOLUTIONS LLC

Date: **3/31/2010**
Permit Type: **EW FP**
Description: **INSTALL RANGEHOOD FIRE SUPPRESSION SYSTEM GAS SHUT OFF VALVE FILED UNDER APLICATION# 120147288 AS SHOWN ON PLAN NO CHANGE IN USE OCUPANCY OR EGRESS**

Permit Description: **EQUIPMENT WORK FIRE SUPPRESSION**
Work Class:
Proposed Use: OTHER COM
Permit Number: 120291647-01-EW FP
Status: ISSUED
Valuation: $10,000.00
Contractor Company:
Contractor Name: MEGA FIRE PROTECTION INC, DRAFT MASTER ENGINEERING P.C

Date: **3/19/2010**
Permit Type: **EQ SF**
Description:

Permit Description: **CONSTRUCTION EQUIPMENT SCAFFOLD**
Work Class:
Proposed Use:
Permit Number: 104794901-01-EQ SF
Status: ISSUED
Valuation: $0.00
Contractor Company:
Contractor Name: ROCKLEDGE SCAFFOLD CORP

ADJOINING PROPERTY FINDINGS

Date: **3/12/2010**
Permit Type: **EW OT**
Description:

Permit Description: **EQUIPMENT WORK OTHER CONSTRUCTION EQUIPMENT**
Work Class:
Proposed Use:
Permit Number: 104865077-01-EW OT
Status: ISSUED
Valuation: $0.00
Contractor Company:
Contractor Name: VILES CONTRACTING CORP

Date: **1/12/2010**
Permit Type: **EQ SH**
Description:

Permit Description: **CONSTRUCTION EQUIPMENT SIDEWALK SHED**
Work Class:
Proposed Use:
Permit Number: 104786313-01-EQ SH
Status: ISSUED
Valuation: $0.00
Contractor Company:
Contractor Name: ROCKLEDGE SCAFFOLD CORP

Date: **1/6/2010**
Permit Type: **PL**
Description:

Permit Description: **PLUMBING**
Work Class:
Proposed Use:
Permit Number: 120147288-01-PL
Status: ISSUED
Valuation: $0.00
Contractor Company:
Contractor Name: NEW YORK PLBG WORKS INC, JODOM MECHANICAL, INC

ADJOINING PROPERTY FINDINGS

Date: **12/4/2009**
Permit Type:
Description:

Permit Description:
Work Class:
Proposed Use:
Permit Number: M298270
Status: ASSIGNED TO INSPECTOR
Valuation: $0.00
Contractor Company:
Contractor Name: KNC ELECTRIC

Date: **11/16/2009**
Permit Type:
Description:

Permit Description:
Work Class:
Proposed Use:
Permit Number: M297826
Status: CLOSED/CANCELLED
Valuation: $0.00
Contractor Company:
Contractor Name: KNC ELECTRIC

Date: **10/20/2009**
Permit Type: **EQ FN**
Description:

Permit Description: **CONSTRUCTION EQUIPMENT FENCE**
Work Class:
Proposed Use:
Permit Number: 120100078-01-EQ FN
Status: ISSUED
Valuation: $0.00
Contractor Company:
Contractor Name: MJE INC

ADJOINING PROPERTY FINDINGS

Date: **10/13/2009**
Permit Type: **EW MH**
Description:

Permit Description: **EQUIPMENT WORK MECHANICAL/HVAC**
Work Class:
Proposed Use:
Permit Number: 120147288-01-EW MH
Status: RE-ISSUED
Valuation: $0.00
Contractor Company:
Contractor Name: YENA 2007 INC

Date: **10/13/2009**
Permit Type: **EW OT**
Description:

Permit Description: **EQUIPMENT WORK OTHER CONSTRUCTION EQUIPMENT**
Work Class:
Proposed Use:
Permit Number: 120147288-01-EW OT
Status: ISSUED
Valuation: $0.00
Contractor Company:
Contractor Name: YENA 2007 INC

Date: **7/24/2009**
Permit Type: **EQ FN**
Description: **PLYWOOD SIDEWALK ENCLOSURE**

Permit Description: **CONSTRUCTION EQUIPMENT FENCE**
Work Class:
Proposed Use: OTHER COM
Permit Number: 120100078-01-EQ FN
Status: ISSUED
Valuation: $0.00
Contractor Company:
Contractor Name: MJE INC

ADJOINING PROPERTY FINDINGS

Date: **4/16/2009**
Permit Type: **PL**
Description:

Permit Description: **PLUMBING**
Work Class:
Proposed Use:
Permit Number: 102543197-01-PL
Status: ISSUED
Valuation: $0.00
Contractor Company:
Contractor Name: HK MECHANICAL SERV CORP, WNW & SONS PLBG & HTG INC

Date: **4/2/2009**
Permit Type: **EW OT**
Description:

Permit Description: **EQUIPMENT WORK OTHER CONSTRUCTION EQUIPMENT**
Work Class:
Proposed Use:
Permit Number: 104865077-01-EW OT
Status: ISSUED
Valuation: $0.00
Contractor Company:
Contractor Name: SOHO RESTORATION CO. INC

Date: **2/27/2009**
Permit Type: **EQ SF**
Description:

Permit Description: **CONSTRUCTION EQUIPMENT SCAFFOLD**
Work Class:
Proposed Use:
Permit Number: 104794901-01-EQ SF
Status: ISSUED
Valuation: $0.00
Contractor Company:
Contractor Name: ROCKLEDGE SCAFFOLD CORP

ADJOINING PROPERTY FINDINGS

Date: **1/29/2009**
Permit Type:
Description:

Permit Description:
Work Class:
Proposed Use:
Permit Number: M289139
Status: COMPLETED
Valuation: $0.00
Contractor Company:
Contractor Name: S & A ELEC'L CONTR'G CORP

Date: **1/9/2009**
Permit Type: **EQ SH**
Description:

Permit Description: **CONSTRUCTION EQUIPMENT Sidewalk shed**
Work Class:
Proposed Use:
Permit Number: 104786313-01-EQ SH
Status: ISSUED
Valuation: $0.00
Contractor Company:
Contractor Name: ROCKLEDGE SCAFFOLD CORP

Date: **7/31/2008**
Permit Type: **EW OT**
Description: **FACADE REPAIRS IN ACCORDANCE WITH LOCALLAW 11 NO CHNAGE TO USE,EGRESS, OR OCCUPANCY.**

Permit Description: **EQUIPMENT WORK OTHER CONSTRUCTION EQUIPMENT**
Work Class:
Proposed Use: OTHER
Permit Number: 104865077-01-EW OT
Status: ISSUED
Valuation: $100,000.00
Contractor Company:
Contractor Name: SOHO RESTORATION CO. INC

ADJOINING PROPERTY FINDINGS

Date:	**6/4/2008**
Permit Type:	**AL**
Description:	
Permit Description:	**ALTERATION**
Work Class:	
Proposed Use:	
Permit Number:	102543197-01-AL
Status:	ISSUED
Valuation:	$0.00
Contractor Company:	
Contractor Name:	FRANMAR INFANT WEAR INC

Date:	**2/5/2008**
Permit Type:	**EW OT**
Description:	**FACADE REPAIRS IN ACCORDANCE WITH LOCALLAW 11 NO CHNAGE TO USE,EGRESS, OR OCCUPANCY.**
Permit Description:	**EQUIPMENT WORK OTHER CONSTRUCTION EQUIPMENT**
Work Class:	
Proposed Use:	OTHER
Permit Number:	104865077-01-EW OT
Status:	ISSUED
Valuation:	$100,000.00
Contractor Company:	
Contractor Name:	SOHO RESTORATION CO. INC

Date:	**1/23/2008**
Permit Type:	**EQ SF**
Description:	**INSTALL PIPE SCAFFOLD 31' LONG BY 120' LONG HIGH, AT 648 BROADWAY. DURING REMEDIAL REPAIRS . NO CHANGE IN USE, EGRESS OR OCCUPANCY.**
Permit Description:	**CONSTRUCTION EQUIPMENT SCAFFOLD**
Work Class:	
Proposed Use:	OTHER
Permit Number:	104794901-01-EQ SF
Status:	ISSUED
Valuation:	$0.00
Contractor Company:	
Contractor Name:	ROCKLEDGE SCAFFOLD CORP

ADJOINING PROPERTY FINDINGS

Date:	**1/23/2008**
Permit Type:	**EQ SH**
Description:	**INSTALL HEAVY DUTY SIDEWALK SHED A TOTAL OF 71 FT LONG AT 648 BROADWAY. DURING REMEDIAL REPAIRS. WORK SHALL COMPLY WITH LL33/91. NO CHANGE IN USE, EGRESS OR OCCUPANCY.**
Permit Description:	**CONSTRUCTION EQUIPMENT SIDEWALK SHED**
Work Class:	
Proposed Use:	OTHER
Permit Number:	104786313-01-EQ SH
Status:	ISSUED
Valuation:	$0.00
Contractor Company:	
Contractor Name:	ROCKLEDGE SCAFFOLD CORP

Date:	**6/12/2007**
Permit Type:	**EQ SF**
Description:	**INSTALL PIPE SCAFFOLD 31' LONG BY 120' LONG HIGH, AT 648 BROADWAY. DURING REMEDIAL REPAIRS . NO CHANGE IN USE, EGRESS OR OCCUPANCY.**
Permit Description:	**CONSTRUCTION EQUIPMENT SCAFFOLD**
Work Class:	
Proposed Use:	OTHER
Permit Number:	104794901-01-EQ SF
Status:	ISSUED
Valuation:	$0.00
Contractor Company:	
Contractor Name:	ROCKLEDGE SCAFFOLD CORP

ADJOINING PROPERTY FINDINGS

Date: **6/5/2007**
Permit Type: **AL**
Description:

Permit Description: **ALTERATION**
Work Class:
Proposed Use:
Permit Number: 102543197-01-AL
Status: ISSUED
Valuation: $0.00
Contractor Company:
Contractor Name: FRANMAR INFANT WEAR INC

Date: **5/29/2007**
Permit Type:
Description:

Permit Description:
Work Class:
Proposed Use:
Permit Number: M267688
Status: AWAITING INSPECTION REQUEST
Valuation: $0.00
Contractor Company:
Contractor Name: CORE ELEC & COMMUNICATION

Date: **5/29/2007**
Permit Type: **EQ SH**
Description: **INSTALL HEAVY DUTY SIDEWALK SHED A TOTAL OF 71 FT LONG AT 648 BROADWAY. DURING REMEDIAL REPAIRS. WORK SHALL COMPLY WITH LL33/91. NO CHANGE IN USE, EGRESS OR OCCUPANCY.**

Permit Description: **CONSTRUCTION EQUIPMENT SIDEWALK SHED**
Work Class:
Proposed Use: OTHER
Permit Number: 104786313-01-EQ SH
Status: ISSUED
Valuation: $0.00
Contractor Company:
Contractor Name: ROCKLEDGE SCAFFOLD CORP

ADJOINING PROPERTY FINDINGS

Date:	**5/16/2007**
Permit Type:	**EQ SH**
Description:	**INSTALLATION OF SIDEWALK SHEA 70'-0' DURING LOCAL 11 REPAIRS. LIGHT DUTY SHED. NO CHANGE IN USE,EGRESS OROCCUPANCY.**
Permit Description:	**CONSTRUCTION EQUIPMENT SIDEWALK SHED**
Work Class:	
Proposed Use:	OTHER
Permit Number:	104551860-01-EQ SH
Status:	ISSUED
Valuation:	$0.00
Contractor Company:	
Contractor Name:	SOHO RESTORATION CO. INC

Date:	**5/14/2007**
Permit Type:	
Description:	
Permit Description:	
Work Class:	
Proposed Use:	
Permit Number:	M267104
Status:	CLOSED/CANCELLED
Valuation:	$0.00
Contractor Company:	
Contractor Name:	ACP ELEC'L CONTR'G INC.

Date:	**2/2/2007**
Permit Type:	**EQ SH**
Description:	**INSTALLATION OF SIDEWALK SHEA 70'-0' DURING LOCAL 11 REPAIRS. LIGHT DUTY SHED. NO CHANGE IN USE,EGRESS OROCCUPANCY.**
Permit Description:	**CONSTRUCTION EQUIPMENT SIDEWALK SHED**
Work Class:	
Proposed Use:	OTHER
Permit Number:	104551860-01-EQ SH
Status:	ISSUED
Valuation:	$0.00
Contractor Company:	
Contractor Name:	SOHO RESTORATION CO. INC

ADJOINING PROPERTY FINDINGS

Date:	**10/4/2006**
Permit Type:	**EQ SH**
Description:	**INSTALLATION OF SIDEWALK SHEA 70'-0' DURING LOCAL 11 REPAIRS. LIGHT DUTY SHED. NO CHANGE IN USE,EGRESS OROCCUPANCY.**
Permit Description:	**CONSTRUCTION EQUIPMENT SIDEWALK SHED**
Work Class:	
Proposed Use:	OTHER
Permit Number:	104551860-01-EQ SH
Status:	ISSUED
Valuation:	$0.00
Contractor Company:	
Contractor Name:	SOHO RESTORATION CO. INC

Date:	**6/30/2006**
Permit Type:	**AL**
Description:	
Permit Description:	**ALTERATION**
Work Class:	
Proposed Use:	
Permit Number:	102543197-01-AL
Status:	ISSUED
Valuation:	$0.00
Contractor Company:	
Contractor Name:	FRANMAR INFANT WEAR INC

Date:	**9/20/2005**
Permit Type:	**AL**
Description:	
Permit Description:	**ALTERATION**
Work Class:	
Proposed Use:	
Permit Number:	102543197-01-AL
Status:	ISSUED
Valuation:	$0.00
Contractor Company:	
Contractor Name:	FRANMAR INFANT WEAR INC

ADJOINING PROPERTY FINDINGS

Date:	**9/23/2004**
Permit Type:	**EQ SF**
Description:	**INSTALL SCAFFOLD 8 FT LONG BY 100 FT HIGH - AT 648 BROADWAY DURING REPAIRS. NO CHANGE IN USE EGRESS OR OCCUPANCY WORK SHALL COMPLIED WITH LL33/91**
Permit Description:	**CONSTRUCTION EQUIPMENT SCAFFOLD**
Work Class:	
Proposed Use:	OTHER
Permit Number:	103908522-01-EQ SF
Status:	ISSUED
Valuation:	$0.00
Contractor Company:	
Contractor Name:	ROCKLEDGE SCAFFOLD CORP

Date:	**5/7/2004**
Permit Type:	**AL**
Description:	
Permit Description:	**ALTERATION**
Work Class:	
Proposed Use:	
Permit Number:	102543197-01-AL
Status:	ISSUED
Valuation:	$0.00
Contractor Company:	
Contractor Name:	FRANMAR INFANT WEAR INC

Date:	**5/14/2003**
Permit Type:	**AL**
Description:	
Permit Description:	**ALTERATION**
Work Class:	
Proposed Use:	
Permit Number:	102543197-01-AL
Status:	ISSUED
Valuation:	$0.00
Contractor Company:	
Contractor Name:	FRANMAR INFANT WEAR INC

ADJOINING PROPERTY FINDINGS

Date: **12/14/2000**
Permit Type:
Description:

Permit Description:
Work Class:
Proposed Use:
Permit Number: M196333
Status: COMPLETED
Valuation: $0.00
Contractor Company:
Contractor Name: MICHAEL SCHONDORF, INC.

Date: **3/22/2000**
Permit Type:
Description:

Permit Description:
Work Class:
Proposed Use:
Permit Number: M187747
Status: COMPLETED
Valuation: $0.00
Contractor Company:
Contractor Name: ARGON ELECTRICAL CORP

Date: **10/7/1999**
Permit Type:
Description:

Permit Description:
Work Class:
Proposed Use:
Permit Number: M182631
Status: COMPLETED
Valuation: $0.00
Contractor Company:
Contractor Name: MICHAEL SCHONDORF, INC.

ADJOINING PROPERTY FINDINGS

Date: **2/25/1999**
Permit Type:
Description:

Permit Description:
Work Class:
Proposed Use:
Permit Number: M175581
Status: COMPLETED
Valuation: $0.00
Contractor Company:
Contractor Name: ARGON ELECTRICAL CORP

Date: **4/14/1998**
Permit Type:
Description:

Permit Description:
Work Class:
Proposed Use:
Permit Number: M165638
Status: COMPLETED
Valuation: $0.00
Contractor Company:
Contractor Name: ARGON ELECTRICAL CORP

Date: **3/19/1998**
Permit Type:
Description:

Permit Description:
Work Class:
Proposed Use:
Permit Number: M164611
Status: COMPLETED
Valuation: $0.00
Contractor Company:
Contractor Name: ARGON ELECTRICAL CORP

ADJOINING PROPERTY FINDINGS

Date: **7/29/1997**
Permit Type:
Description:

Permit Description:
Work Class:
Proposed Use:
Permit Number: M156816
Status: LOCATION PROBLEM
Valuation: $0.00
Contractor Company:
Contractor Name: ARGON ELECTRICAL CORP

Date: **7/25/1996**
Permit Type:
Description:

Permit Description:
Work Class:
Proposed Use:
Permit Number: M145069
Status: COMPLETED
Valuation: $0.00
Contractor Company:
Contractor Name: ARGON ELECTRICAL CORP

Date: **4/4/1996**
Permit Type:
Description:

Permit Description:
Work Class:
Proposed Use:
Permit Number: M141681
Status: COMPLETED
Valuation: $0.00
Contractor Company:
Contractor Name: ARGON ELECTRICAL CORP

ADJOINING PROPERTY FINDINGS

Date: **9/6/1995**
Permit Type:
Description:

Permit Description:
Work Class:
Proposed Use:
Permit Number: M135633
Status: COMPLETED
Valuation: $0.00
Contractor Company:
Contractor Name: ARGON ELECTRICAL CORP

Date: **7/13/1995**
Permit Type:
Description:

Permit Description:
Work Class:
Proposed Use:
Permit Number: M133612
Status: COMPLETED
Valuation: $0.00
Contractor Company:
Contractor Name: ARGON ELECTRICAL CORP

Date: **7/9/1993**
Permit Type:
Description:

Permit Description:
Work Class:
Proposed Use:
Permit Number: M108485
Status: COMPLETED
Valuation: $0.00
Contractor Company:
Contractor Name: VEGA ELECTRIC CORP.

ADJOINING PROPERTY FINDINGS

Date: **9/24/1992**
Permit Type:
Description:

Permit Description:
Work Class:
Proposed Use:
Permit Number: M099402
Status: COMPLETED
Valuation: $0.00
Contractor Company:
Contractor Name: ARGON ELECTRICAL CORP

Date: **11/15/1990**
Permit Type:
Description:

Permit Description:
Work Class:
Proposed Use:
Permit Number: M075061
Status: COMPLETED
Valuation: $0.00
Contractor Company:
Contractor Name: ARGON ELECTRICAL CORP

Date: **12/10/1987**
Permit Type:
Description:

Permit Description:
Work Class:
Proposed Use:
Permit Number: M030014
Status: COMPLETED
Valuation: $0.00
Contractor Company:
Contractor Name: 280 E198 ST.DBA KING ELEC

ADJOINING PROPERTY FINDINGS

Date: **4/11/1986**
Permit Type:
Description:

Permit Description:
Work Class:
Proposed Use:
Permit Number: 049559
Status: COMPLETED
Valuation: $0.00
Contractor Company:
Contractor Name: ARGON ELECTRICAL CORP

Date: **6/27/1985**
Permit Type:
Description:

Permit Description:
Work Class:
Proposed Use:
Permit Number: 033422
Status: COMPLETED
Valuation: $0.00
Contractor Company:
Contractor Name: MICHAEL SCHONDORF, INC.

649 BROADWAY

Date: **11/21/2007**
Permit Type:
Description:

Permit Description:
Work Class: Commercial Misc
Proposed Use:
Permit Number: BP07-391
Status:
Valuation: $0.00
Contractor Company:
Contractor Name:

ADJOINING PROPERTY FINDINGS

Date: **1/27/2005**
Permit Type: **PL**
Description:

Permit Description: **PLUMBING**
Work Class:
Proposed Use: OTHER
Permit Number: 103991012-01-PL
Status: ISSUED
Valuation: $80,000.00
Contractor Company:
Contractor Name: KAPNAG HTG AND PLBG CORP, KAPNAG HEATING AND PLBG CORP, KAPNAG HEAT. PLUMB, CORP, KAPNAG HEAT PLUMB

Date: **1/18/2005**
Permit Type: **EW OT**
Description:

Permit Description: **EQUIPMENT WORK OTHER CONSTRUCTION EQUIPMENT**
Work Class:
Proposed Use: OTHER
Permit Number: 103991012-01-EW OT
Status: ISSUED
Valuation: $80,000.00
Contractor Company:
Contractor Name: AENA MECHAICAL CORP

Date: **12/17/2004**
Permit Type: **EW MH**
Description:

Permit Description: **EQUIPMENT WORK MECHANICAL/HVAC**
Work Class:
Proposed Use: OTHER
Permit Number: 103991012-01-EW MH
Status: ISSUED
Valuation: $80,000.00
Contractor Company:
Contractor Name: ALEX NUSSBAUMER ARCH.

ADJOINING PROPERTY FINDINGS

Date: **6/14/1994**
Permit Type:
Description:

Permit Description:
Work Class:
Proposed Use:
Permit Number: M120347
Status: COMPLETED
Valuation: $0.00
Contractor Company:
Contractor Name: ACKERMAN ELEC'L CONTG INC

650 BROADWAY

Date: **3/22/2012**
Permit Type: **PL**
Description: **ALTERATION TYPE II APPLICATION FILED FOR MINOR INTERIOR RENOVATION TO EXISTING 2ND FLOOR SPACE. WORK TO INCLUDE PLUMBING AND NON-BEARING PARTITIONS. NO CHANGE IN USE EGRESS OR OCCUPANCY.**

Permit Description: **PLUMBING**
Work Class:
Proposed Use: OTHER COM
Permit Number: 120980661-01-PL
Status: ISSUED
Valuation: $32,500.00
Contractor Company:
Contractor Name: DONATO INC

ADJOINING PROPERTY FINDINGS

Date:	**3/20/2012**
Permit Type:	**EW OT**
Description:	**ALTERATION TYPE II APPLICATION FILED FOR MINOR INTERIOR RENOVATION TO EXISTING 2ND FLOOR SPACE. WORK TO INCLUDE PLUMBING AND NON-BEARING PARTITIONS. NO CHANGE IN USE EGRESS OR OCCUPANCY.**
Permit Description:	**EQUIPMENT WORK OTHER CONSTRUCTION EQUIPMENT**
Work Class:	
Proposed Use:	OTHER COM
Permit Number:	120980661-01-EW OT
Status:	ISSUED
Valuation:	$32,500.00
Contractor Company:	
Contractor Name:	FAST TRACK CONSTRUCTION I, ALHOT INC

Date:	**8/15/2011**
Permit Type:	**SG**
Description:	
Permit Description:	**SIGN**
Work Class:	
Proposed Use:	
Permit Number:	120239820-01-SG
Status:	ISSUED
Valuation:	$0.00
Contractor Company:	
Contractor Name:	BOLD & BOLT VISUAL, CORP, NEW YORK SIGN CONTRACTORS, SIGNS CAD CORP

Date:	**5/11/2010**
Permit Type:	**EQ FN**
Description:	
Permit Description:	**CONSTRUCTION EQUIPMENT FENCE**
Work Class:	
Proposed Use:	
Permit Number:	120239839-01-EQ FN
Status:	ISSUED
Valuation:	$0.00
Contractor Company:	
Contractor Name:	RISE CONSTRUC SOLUTI LLC, RISE CONSTRUCTION SOLUTIO

ADJOINING PROPERTY FINDINGS

Date: **5/11/2010**
Permit Type: **EW OT**
Description:

Permit Description: **EQUIPMENT WORK OTHER CONSTRUCTION EQUIPMENT**
Work Class:
Proposed Use:
Permit Number: 120239839-01-EW OT
Status: ISSUED
Valuation: $0.00
Contractor Company:
Contractor Name: RISE CONSTRUC SOLUTI LLC, RISE CONSTRUCTION SOLUTIO

Date: **2/18/2010**
Permit Type: **EQ FN**
Description:

Permit Description: **CONSTRUCTION EQUIPMENT FENCE**
Work Class:
Proposed Use:
Permit Number: 120239839-01-EQ FN
Status: ISSUED
Valuation: $0.00
Contractor Company:
Contractor Name: MILLER CONSTRUCTION INC

Date: **2/18/2010**
Permit Type: **EW OT**
Description:

Permit Description: **EQUIPMENT WORK OTHER CONSTRUCTION EQUIPMENT**
Work Class:
Proposed Use:
Permit Number: 120239839-01-EW OT
Status: ISSUED
Valuation: $0.00
Contractor Company:
Contractor Name: MILLER CONSTRUCTION INC

ADJOINING PROPERTY FINDINGS

Date:	**1/15/2010**
Permit Type:	**SG**
Description:	**PROPOSED TO INSTALL A 2'X3' METAL SIGN ON EXISTING METAL BRACKET AT 3RD FLOOR LEVEL, AS PER PLANS SUBMITTED.**
Permit Description:	**SIGN**
Work Class:	SIGN
Proposed Use:	OTHER
Permit Number:	120239820-01-SG
Status:	P/E DISAPPROVED
Valuation:	$1,200.00
Contractor Company:	
Contractor Name:	

Date:	**7/8/2009**
Permit Type:	**PL**
Description:	
Permit Description:	**PLUMBING**
Work Class:	
Proposed Use:	
Permit Number:	120052646-01-PL
Status:	ISSUED
Valuation:	$0.00
Contractor Company:	
Contractor Name:	INFINITI ESC PLUMBING COR

Date:	**6/19/2009**
Permit Type:	**EW OT**
Description:	**PROPOSED TO DO MINOR INTERIOR PARTITION WORK AT BEAUTY PARLOR LOCATED ON 3RD FLOOR. PLUMBING WORK AS PER PLANS.**
Permit Description:	**EQUIPMENT WORK OTHER CONSTRUCTION EQUIPMENT**
Work Class:	
Proposed Use:	OTHER COM
Permit Number:	120052646-01-EW OT
Status:	ISSUED
Valuation:	$20,600.00
Contractor Company:	
Contractor Name:	ADVANCE CONTRACTING MGMT

ADJOINING PROPERTY FINDINGS

Date:	**7/22/2008**
Permit Type:	**EW FP**
Description:	**UPGRADE EXISTING KITCHEN FIRE SUPPRESSION SYSTEM, AS SHOWN ON PLAN. NO CHANGE IN USE, OCCUPANCY, OR EGRESS.**
Permit Description:	**EQUIPMENT WORK FIRE SUPPRESSION**
Work Class:	
Proposed Use:	OTHER COM
Permit Number:	110290060-01-EW FP
Status:	ISSUED
Valuation:	$6,000.00
Contractor Company:	
Contractor Name:	ACTIVE FIRE CONTROL, INC, ACTIVE FIRE EXTING CO INC

Date:	**9/21/2007**
Permit Type:	
Description:	
Permit Description:	
Work Class:	
Proposed Use:	
Permit Number:	M272243
Status:	COMPLETED
Valuation:	$0.00
Contractor Company:	
Contractor Name:	CANDELA SYSTEMS CORP DBA

ADJOINING PROPERTY FINDINGS

Date:	**7/14/2006**
Permit Type:	**EW OT**
Description:	**CONSTRUCTION OF INTERIOR PARTITIONSAND INSTALLATION OF SUSPENDED TO ACCOMMODATE NEW LAYOUT ALL AS SHOWNON DRAWINGS FILED HEREWITH. NO CHANGE IN USE, EGRESS OR OCCUPANCY UNDER THISAPPLICATION.**
Permit Description:	**EQUIPMENT WORK OTHER CONSTRUCTION EQUIPMENT**
Work Class:	
Proposed Use:	OTHER
Permit Number:	104487164-01-EW OT
Status:	ISSUED
Valuation:	$25,000.00
Contractor Company:	
Contractor Name:	L.A.S CONSTRUCTION & SERV

Date:	**7/3/2006**
Permit Type:	**EW OT**
Description:	**MINOR INTERIOR DEMOLITION OF EXISTINGOFFICE PARTITIONS NO CHANGE IN USE OCCUPANCY OR EGRESS.**
Permit Description:	**EQUIPMENT WORK OTHER CONSTRUCTION EQUIPMENT**
Work Class:	
Proposed Use:	OTHER
Permit Number:	104475266-01-EW OT
Status:	ISSUED
Valuation:	$10,000.00
Contractor Company:	
Contractor Name:	L.A.S CONSTRUCTION & SERV

ADJOINING PROPERTY FINDINGS

Date: **12/16/2004**
Permit Type: **EW SP**
Description:

Permit Description: **EQUIPMENT WORK SPRINKLER**
Work Class:
Proposed Use:
Permit Number: 103718381-01-EW SP
Status: ISSUED
Valuation: $0.00
Contractor Company:
Contractor Name: SIRINA FIRE PROT CORP

Date: **5/24/2004**
Permit Type: **EW MH**
Description:

Permit Description: **EQUIPMENT WORK MECHANICAL/HVAC**
Work Class:
Proposed Use:
Permit Number: 103718381-01-EW MH
Status: ISSUED
Valuation: $0.00
Contractor Company:
Contractor Name: C LABS INC, C LAB INC, C LAB INC.

Date: **4/2/2004**
Permit Type: **EW OT**
Description:

Permit Description: **EQUIPMENT WORK OTHER CONSTRUCTION EQUIPMENT**
Work Class:
Proposed Use:
Permit Number: 103718381-01-EW OT
Status: ISSUED
Valuation: $0.00
Contractor Company:
Contractor Name: C LABS INC, C LAB INC, C LAB INC.

ADJOINING PROPERTY FINDINGS

Date: **3/31/2004**
Permit Type: **AL**
Description:

Permit Description: **ALTERATION**
Work Class:
Proposed Use:
Permit Number: 102528980-01-AL
Status: ISSUED
Valuation: $0.00
Contractor Company:
Contractor Name: ADVANCED CONTRACTING MGMT INC

Date: **6/17/2003**
Permit Type: **AL**
Description:

Permit Description: **ALTERATION**
Work Class:
Proposed Use:
Permit Number: 102528980-01-AL
Status: ISSUED
Valuation: $0.00
Contractor Company:
Contractor Name: C LABS INC, C LAB INC, C LAB INC.

Date: **4/25/2002**
Permit Type:
Description:

Permit Description:
Work Class:
Proposed Use:
Permit Number: M211373
Status: AWAITING INSPECTION REQUEST
Valuation: $0.00
Contractor Company:
Contractor Name: SOUTHSIDE ELECTRIC, INC.

ADJOINING PROPERTY FINDINGS

Date: **7/13/1998**
Permit Type:
Description:

Permit Description:
Work Class:
Proposed Use:
Permit Number: M168549
Status: COMPLETED
Valuation: $0.00
Contractor Company:
Contractor Name: CITY ELEC'L SIGN ERECTORS

Date: **7/13/1998**
Permit Type:
Description:

Permit Description:
Work Class:
Proposed Use:
Permit Number: M168553
Status: COMPLETED
Valuation: $0.00
Contractor Company:
Contractor Name: CITY ELEC'L SIGN ERECTORS

Date: **8/28/1995**
Permit Type:
Description:

Permit Description:
Work Class:
Proposed Use:
Permit Number: M135268
Status: COMPLETED
Valuation: $0.00
Contractor Company:
Contractor Name: MONTANA ELEC'L DECORATING

ADJOINING PROPERTY FINDINGS

Date: **8/28/1995**
Permit Type:
Description:

Permit Description:
Work Class:
Proposed Use:
Permit Number: M135269
Status: COMPLETED
Valuation: $0.00
Contractor Company:
Contractor Name: MONTANA ELEC'L DECORATING

Date: **7/18/1995**
Permit Type:
Description:

Permit Description:
Work Class:
Proposed Use:
Permit Number: M133664
Status: COMPLETED
Valuation: $0.00
Contractor Company:
Contractor Name: J.M.J. ELECTRIC CORP.

Date: **12/29/1994**
Permit Type:
Description:

Permit Description:
Work Class:
Proposed Use:
Permit Number: M126901
Status: COMPLETED
Valuation: $0.00
Contractor Company:
Contractor Name: JOSEPH B. JORDAN

ADJOINING PROPERTY FINDINGS

Date: **2/1/1991**
Permit Type:
Description:

Permit Description:
Work Class:
Proposed Use:
Permit Number: R027462
Status: COMPLETED
Valuation: $0.00
Contractor Company:
Contractor Name: MARONE ELEC'L CORP.

Date: **3/28/1989**
Permit Type:
Description:

Permit Description:
Work Class:
Proposed Use:
Permit Number: R017147
Status: COMPLETED
Valuation: $0.00
Contractor Company:
Contractor Name: MARONE ELEC'L CORP.

Date: **8/1/1988**
Permit Type:
Description:

Permit Description:
Work Class:
Proposed Use:
Permit Number: R014028
Status: CLOSED/CANCELLED
Valuation: $0.00
Contractor Company:
Contractor Name: MARONE ELEC'L CORP.

ADJOINING PROPERTY FINDINGS

Date: **4/28/1988**
Permit Type:
Description:

Permit Description:
Work Class:
Proposed Use:
Permit Number: M036355
Status: COMPLETED
Valuation: $0.00
Contractor Company:
Contractor Name: B & K ELECTRIC CO.

Date: **3/3/1988**
Permit Type:
Description:

Permit Description:
Work Class:
Proposed Use:
Permit Number: R011529
Status: CLOSED/CANCELLED
Valuation: $0.00
Contractor Company:
Contractor Name: MARONE ELEC'L CORP.

651 BROADWAY

Date: **10/2/2009**
Permit Type: **EW MH**
Description:

Permit Description: **EQUIPMENT WORK MECHANICAL/HVAC**
Work Class:
Proposed Use:
Permit Number: 510070888-01-EW MH
Status: ISSUED
Valuation: $0.00
Contractor Company:
Contractor Name: P.A.C. PLBG, HTG & AC, P.A.C. HEATING, INC

ADJOINING PROPERTY FINDINGS

Date: **7/15/2009**
Permit Type:
Description:

Permit Description:
Work Class:
Proposed Use:
Permit Number: R124225
Status: COMPLETED
Valuation: $0.00
Contractor Company:
Contractor Name: CATELLO ELEC'L CONT., INC

Date: **4/7/2009**
Permit Type: **EW BL**
Description:

Permit Description: **EQUIPMENT WORK BOILER**
Work Class:
Proposed Use:
Permit Number: 510069453-01-EW BL
Status: ISSUED
Valuation: $0.00
Contractor Company:
Contractor Name: SCARAN PLUMBING INC

Date: **4/7/2009**
Permit Type: **PL**
Description:

Permit Description: **PLUMBING**
Work Class:
Proposed Use:
Permit Number: 510069453-01-PL
Status: ISSUED
Valuation: $0.00
Contractor Company:
Contractor Name: SCARAN PLUMBING INC

ADJOINING PROPERTY FINDINGS

Date: **2/19/2009**
Permit Type: **PL**
Description:

Permit Description: **PLUMBING**
Work Class:
Proposed Use:
Permit Number: 510014235-01-PL
Status: ISSUED
Valuation: $0.00
Contractor Company:
Contractor Name: RCI PLUMBING CORP, RELIABLE PLBG & HTG CORP

Date: **8/8/2008**
Permit Type: **EW MH**
Description:

Permit Description: **EQUIPMENT WORK MECHANICAL/HVAC**
Work Class:
Proposed Use:
Permit Number: 510014235-01-EW MH
Status: ISSUED
Valuation: $0.00
Contractor Company:
Contractor Name: FIRST CHOICE MECHANICAL I

Date: **6/2/2008**
Permit Type: **AL**
Description: **Horizontal enlargement to existing Fitness Room. Rearrangement of interior partitions @ Men's and Women's Locker Rooms. On/Off Site Fill.**

Permit Description: **ALTERATION**
Work Class:
Proposed Use: OTHER F-3
Permit Number: 510011256-01-AL
Status: ISSUED
Valuation: $250,000.00
Contractor Company:
Contractor Name: IDEAL INTERIORS INC

ADJOINING PROPERTY FINDINGS

Date: **1/22/2008**
Permit Type: **EW MH**
Description:

Permit Description: **EQUIPMENT WORK MECHANICAL/HVAC**
Work Class:
Proposed Use:
Permit Number: 510014235-01-EW MH
Status: ISSUED
Valuation: $0.00
Contractor Company:
Contractor Name: FIRST CHOICE MECHANICAL I

Date: **12/29/2007**
Permit Type:
Description:

Permit Description:
Work Class:
Proposed Use:
Permit Number: R120231
Status: ADMINISTRATIVELY CLOSED (MINOR WORK)
Valuation: $0.00
Contractor Company:
Contractor Name: NETWORK ELEC'L CONT'G COR

Date: **10/11/2007**
Permit Type: **PL**
Description:

Permit Description: **PLUMBING**
Work Class:
Proposed Use:
Permit Number: 510014235-01-PL
Status: ISSUED
Valuation: $0.00
Contractor Company:
Contractor Name: RCI PLUMBING CORP, RELIABLE PLBG & HTG CORP

ADJOINING PROPERTY FINDINGS

Date:	**9/4/2007**
Permit Type:	**AL**
Description:	**Horizontal enlargement to existing Fitness Room. Rearrangement of interior partitions @ Men's and Women's Locker Rooms. On/Off Site Fill.**
Permit Description:	**ALTERATION**
Work Class:	
Proposed Use:	OTHER F-3
Permit Number:	510011256-01-AL
Status:	ISSUED
Valuation:	$250,000.00
Contractor Company:	
Contractor Name:	IDEAL INTERIORS INC

Date:	**8/31/2007**
Permit Type:	**EW MH**
Description:	**REPLACE ROOF TOP CONDENCING UNIT MFGDECTRON MODEL # DC1060 MEA# 402- 04-E NO CHANGE TO USE, EGRESS OR OCCUPANCY.**
Permit Description:	**EQUIPMENT WORK MECHANICAL/HVAC**
Work Class:	
Proposed Use:	OTHER
Permit Number:	510008402-01-EW MH
Status:	ISSUED
Valuation:	$10,000.00
Contractor Company:	
Contractor Name:	F & T SERVICE COMPANY LLC, SCARAN PLUMBING INC, SCARAN PL CO, SCARAN OIL SERVICES INC, SCARAN OIL SE

ADJOINING PROPERTY FINDINGS

Date:	**8/8/2007**
Permit Type:	
Description:	
Permit Description:	
Work Class:	
Proposed Use:	
Permit Number:	R119032
Status:	COMPLETED
Valuation:	$0.00
Contractor Company:	
Contractor Name:	JATA ELEC'L CONSTR. CORP.

Date:	**9/26/2005**
Permit Type:	**EW MH**
Description:	**REPLACE ONE (1) HVAC ROOF TOP UNIT MFG.TRANE MODEL #YSC090A3, MEA #1409 -01-E. NO CHANGE TO USE, EGRESS OR OCCUPANCY.**
Permit Description:	**EQUIPMENT WORK MECHANICAL/HVAC**
Work Class:	
Proposed Use:	OTHER
Permit Number:	500798951-01-EW MH
Status:	ISSUED
Valuation:	$12,500.00
Contractor Company:	
Contractor Name:	SCARAN PLUMBING INC, SCARAN PBLG. INC., SCARAN PLUMBING INC., SCARAN PLBG INC., SCARAN PLBG INC, SCA

ADJOINING PROPERTY FINDINGS

Date:	**9/26/2005**
Permit Type:	**PL**
Description:	**REPLACE ONE (1) HVAC ROOF TOP UNIT MFG.TRANE MODEL #YSC090A3, MEA #1409 -01-E. NO CHANGE TO USE, EGRESS OR OCCUPANCY.**
Permit Description:	**PLUMBING**
Work Class:	
Proposed Use:	OTHER
Permit Number:	500798951-01-PL
Status:	ISSUED
Valuation:	$12,500.00
Contractor Company:	
Contractor Name:	SCARAN PLUMBING INC, SCARAN PBLG. INC., SCARAN PLUMBING INC., SCARAN PLBG INC., SCARAN PLBG INC, SCA

Date:	**10/16/2003**
Permit Type:	**EW MH**
Description:	**INSTALLATION OF HVAC AND PLUMBING. FILED IN CONJUNCTION WITH APPLICATIO 500609790.**
Permit Description:	**EQUIPMENT WORK MECHANICAL/HVAC**
Work Class:	
Proposed Use:	OTHER
Permit Number:	500627100-01-EW MH
Status:	ISSUED
Valuation:	$40,000.00
Contractor Company:	
Contractor Name:	SIGNATURE CONSTRUCTION G*, SIGNATURE CONSTRUCTION GR

ADJOINING PROPERTY FINDINGS

Date:	**8/21/2003**
Permit Type:	
Description:	
Permit Description:	
Work Class:	
Proposed Use:	
Permit Number:	R099998
Status:	COMPLETED
Valuation:	$0.00
Contractor Company:	
Contractor Name:	JAMES F. VOLPE ELEC'L

Date:	**7/9/2003**
Permit Type:	**PL**
Description:	**INSTALLATION OF HVAC AND PLUMBING. FILED IN CONJUNCTION WITH APPLICATIO 500609790.**
Permit Description:	**PLUMBING**
Work Class:	
Proposed Use:	OTHER
Permit Number:	500627100-01-PL
Status:	ISSUED
Valuation:	$40,000.00
Contractor Company:	
Contractor Name:	LUOIS L. BUTTERMARK & SONS,INC.

ADJOINING PROPERTY FINDINGS

Date:	**5/21/2003**
Permit Type:	**EQ FN**
Description:	**HORIZONTAL ENLARGEMENT @ LOBBY AND FITN- ESS ROOM; INCREASE IN NUMBER O PARKING SPACES; ELIMINATION OF TWO (2) - TENNIS COURTS; RELOCATION OF EXISTING CURB CUT AND ONE NEW CURB CUT; INTERIOR- PARTITIONS REARRANGED. ON & OFF SITE FILL. (1) 14' CURB CUR ON THE E/S OF BR- OADWAY,122'NORTH OF COUGHIN AVENUE.**
Permit Description:	**CONSTRUCTION EQUIPMENT FENCE**
Work Class:	
Proposed Use:	OTHER F-3
Permit Number:	500609790-01-EQ FN
Status:	ISSUED
Valuation:	$229,400.00
Contractor Company:	
Contractor Name:	SIGNATURE CONSTRUCTION G*, SIGNATURE CONSTRUCTION GR

Date:	**5/21/2003**
Permit Type:	**AL**
Description:	**HORIZONTAL ENLARGEMENT @ LOBBY AND FITN- ESS ROOM; INCREASE IN NUMBER O PARKING SPACES; ELIMINATION OF TWO (2) - TENNIS COURTS; RELOCATION OF EXISTING CURB CUT AND ONE NEW CURB CUT; INTERIOR- PARTITIONS REARRANGED. ON & OFF SITE FILL. (1) 14' CURB CUR ON THE E/S OF BR- OADWAY,122'NORTH OF COUGHIN AVENUE.**
Permit Description:	**ALTERATION**
Work Class:	
Proposed Use:	OTHER F-3
Permit Number:	500609790-01-AL
Status:	ISSUED
Valuation:	$229,400.00
Contractor Company:	
Contractor Name:	SIGNATURE CONSTRUCTION G*, SIGNATURE CONSTRUCTION GR

ADJOINING PROPERTY FINDINGS

Date: **11/15/1995**
Permit Type:
Description:

Permit Description:
Work Class:
Proposed Use:
Permit Number: M137797
Status: COMPLETED
Valuation: $0.00
Contractor Company:
Contractor Name: NELSON&TOM MAINTDBA TOMCO

Date: **10/12/1993**
Permit Type:
Description:

Permit Description:
Work Class:
Proposed Use:
Permit Number: R042865
Status: COMPLETED
Valuation: $0.00
Contractor Company:
Contractor Name: RICHMOND ELEC'L CONTR'S

Date: **12/2/1991**
Permit Type:
Description:

Permit Description:
Work Class:
Proposed Use:
Permit Number: R031924
Status: COMPLETED
Valuation: $0.00
Contractor Company:
Contractor Name: SUPER CHARGED ELEC. INC.

ADJOINING PROPERTY FINDINGS

Date: **2/4/1991**
Permit Type:
Description:

Permit Description:
Work Class:
Proposed Use:
Permit Number: R027482
Status: COMPLETED
Valuation: $0.00
Contractor Company:
Contractor Name: SUPER CHARGED ELEC. INC.

Date: **8/7/1990**
Permit Type:
Description:

Permit Description:
Work Class:
Proposed Use:
Permit Number: R024703
Status: COMPLETED
Valuation: $0.00
Contractor Company:
Contractor Name: MARONE ELEC'L CORP.

Date: **8/14/1989**
Permit Type:
Description:

Permit Description:
Work Class:
Proposed Use:
Permit Number: R018893
Status: COMPLETED
Valuation: $0.00
Contractor Company:
Contractor Name: HEWS ELECTRIC INC.

ADJOINING PROPERTY FINDINGS

652 BROADWAY

Date: **7/28/2011**
Permit Type: **EW OT**
Description:

Permit Description: **EQUIPMENT WORK OTHER CONSTRUCTION EQUIPMENT**
Work Class:
Proposed Use:
Permit Number: 120004342-02-EW OT
Status: ISSUED
Valuation: $0.00
Contractor Company:
Contractor Name: CITY CONSULTANT ENGINEER

Date: **7/28/2011**
Permit Type: **EW MH**
Description:

Permit Description: **EQUIPMENT WORK MECHANICAL/HVAC**
Work Class:
Proposed Use:
Permit Number: 120004342-03-EW MH
Status: ISSUED
Valuation: $0.00
Contractor Company:
Contractor Name: CITY CONSULTANT ENGINEER

Date: **12/23/2010**
Permit Type:
Description:

Permit Description:
Work Class:
Proposed Use:
Permit Number: M310011
Status: AWAITING INSPECTION REQUEST
Valuation: $0.00
Contractor Company:
Contractor Name: CHRISTOPHER ELECTRIC, INC

ADJOINING PROPERTY FINDINGS

Date:	**12/15/2010**
Permit Type:	**PL**
Description:	**RENOVATION OF AN EXISTING JLWQ AT THE 6TH FLOOR. NO CHANGE TO USE, EGRESS OR O CCUPANCY.**
Permit Description:	**PLUMBING**
Work Class:	
Proposed Use:	OTHER RES
Permit Number:	120392100-01-PL
Status:	ISSUED
Valuation:	$85,856.00
Contractor Company:	
Contractor Name:	PAUL QUINN PLBG & HTG INC

Date:	**12/2/2010**
Permit Type:	**EW MH**
Description:	**RENOVATION OF AN EXISTING JLWQ AT THE 6TH FLOOR. NO CHANGE TO USE, EGRESS OR O CCUPANCY.**
Permit Description:	**EQUIPMENT WORK MECHANICAL/HVAC**
Work Class:	
Proposed Use:	OTHER RES
Permit Number:	120392100-01-EW MH
Status:	ISSUED
Valuation:	$85,856.00
Contractor Company:	
Contractor Name:	LEVEL CONTRACTING CORP

ADJOINING PROPERTY FINDINGS

Date:	**12/2/2010**
Permit Type:	**EW OT**
Description:	**RENOVATION OF AN EXISTING JLWQ AT THE 6TH FLOOR. NO CHANGE TO USE, EGRESS OR O CCUPANCY.**
Permit Description:	**EQUIPMENT WORK OTHER CONSTRUCTION EQUIPMENT**
Work Class:	
Proposed Use:	OTHER RES
Permit Number:	120392100-01-EW OT
Status:	ISSUED
Valuation:	$85,856.00
Contractor Company:	
Contractor Name:	LEVEL CONTRACTING CORP

Date:	**4/26/2010**
Permit Type:	**PL**
Description:	
Permit Description:	**PLUMBING**
Work Class:	
Proposed Use:	
Permit Number:	120004342-01-PL
Status:	ISSUED
Valuation:	$0.00
Contractor Company:	
Contractor Name:	COSME PLBG & HTG CORP

Date:	**1/11/2010**
Permit Type:	**PL**
Description:	
Permit Description:	**PLUMBING**
Work Class:	
Proposed Use:	
Permit Number:	110145637-01-PL
Status:	ISSUED
Valuation:	$0.00
Contractor Company:	
Contractor Name:	T-W ENTERPRISES CORP

ADJOINING PROPERTY FINDINGS

Date: **9/4/2009**
Permit Type: **EW OT**
Description:

Permit Description: **EQUIPMENT WORK OTHER CONSTRUCTION EQUIPMENT**
Work Class:
Proposed Use:
Permit Number: 120004342-01-EW OT
Status: ISSUED
Valuation: $0.00
Contractor Company:
Contractor Name: CITY CONSULTANT ENGINEER

Date: **9/4/2009**
Permit Type: **PL**
Description:

Permit Description: **PLUMBING**
Work Class:
Proposed Use:
Permit Number: 120004342-01-PL
Status: ISSUED
Valuation: $0.00
Contractor Company:
Contractor Name: AMKAY PLUB AND HTG INC, AMKAY PLBG AND HTG INC, HBV WATER & SEWER LLC

Date: **3/31/2009**
Permit Type:
Description:

Permit Description:
Work Class:
Proposed Use:
Permit Number: M291001
Status: AWAITING INSPECTION REQUEST
Valuation: $0.00
Contractor Company:
Contractor Name: RESPONSE ELECTRIC INC.

ADJOINING PROPERTY FINDINGS

Date:	**12/19/2008**
Permit Type:	
Description:	
Permit Description:	
Work Class:	
Proposed Use:	
Permit Number:	M288095
Status:	COMPLETED
Valuation:	$0.00
Contractor Company:	
Contractor Name:	F.G.E. ELEC'L CONTG INC

Date:	**11/17/2008**
Permit Type:	**EW SP**
Description:	**MECHANICAL WORK PROPOSED IN CONJUNCTION WITH RENOVATION OF APARTMENT 2F, PREVIOUSLY FILED UNDER APPLICATION #110145637. NO CHANGE TO USE, EGRESS OR OCCUPANCY.**
Permit Description:	**EQUIPMENT WORK SPRINKLER**
Work Class:	
Proposed Use:	OTHER RES
Permit Number:	110213956-01-EW SP
Status:	ISSUED
Valuation:	$40,000.00
Contractor Company:	
Contractor Name:	AMD & ASSOCIATES INC, AMD &.ASSOCIATES INC, ACCURATE MECHANICAL INC

ADJOINING PROPERTY FINDINGS

Date:	**11/6/2008**
Permit Type:	**PL**
Description:	**MECHANICAL AND PLUMBING WORK IN CONJUNCTION WITH RENOVATION OF EXISTING APARTMENT ON THE 9TH FLOOR. NO CHANGE IN USE OCCUPANCY OR EGRESS.**
Permit Description:	**PLUMBING**
Work Class:	
Proposed Use:	OTHER
Permit Number:	110163723-02-PL
Status:	ISSUED
Valuation:	$85,000.00
Contractor Company:	
Contractor Name:	ALL MECHANICAL P & H INC

Date:	**10/10/2008**
Permit Type:	**EW OT**
Description:	**RENOVATION OF EXISTING APARTMENT AT THE 9TH FLOOR. ARCHITECTURAL WORK. NO CHANGE IN USE, OCCUPANCY OR EGRESS.**
Permit Description:	**EQUIPMENT WORK OTHER CONSTRUCTION EQUIPMENT**
Work Class:	
Proposed Use:	OTHER RES
Permit Number:	110163723-01-EW OT
Status:	ISSUED
Valuation:	$40,000.00
Contractor Company:	
Contractor Name:	CARL SCHOLZ

ADJOINING PROPERTY FINDINGS

Date:	**10/10/2008**
Permit Type:	**EW MH**
Description:	**MECHANICAL AND PLUMBING WORK IN CONJUNCTION WITH RENOVATION OF EXISTING APARTMENT ON THE 9TH FLOOR. NO CHANGE IN USE OCCUPANCY OR EGRESS.**
Permit Description:	**EQUIPMENT WORK MECHANICAL/HVAC**
Work Class:	
Proposed Use:	OTHER
Permit Number:	110163723-02-EW MH
Status:	ISSUED
Valuation:	$85,000.00
Contractor Company:	
Contractor Name:	CARL SCHOLZ

Date:	**8/26/2008**
Permit Type:	**EW MH**
Description:	**MECHANICAL WORK PROPOSED IN CONJUNCTION WITH RENOVATION OF APARTMENT 2F, PREVIOUSLY FILED UNDER APPLICATION #110145637. NO CHANGE TO USE, EGRESS OR OCCUPANCY.**
Permit Description:	**EQUIPMENT WORK MECHANICAL/HVAC**
Work Class:	
Proposed Use:	OTHER RES
Permit Number:	110213956-01-EW MH
Status:	ISSUED
Valuation:	$40,000.00
Contractor Company:	
Contractor Name:	UNIVERSAL SERVICES CORP

ADJOINING PROPERTY FINDINGS

Date:	**8/19/2008**
Permit Type:	**PL**
Description:	**RENOVATION OF APT. 2F. NO CHANGE TO USE, EGRESS OR OCCUPANCY.**
Permit Description:	**PLUMBING**
Work Class:	
Proposed Use:	OTHER RES
Permit Number:	110145637-01-PL
Status:	ISSUED
Valuation:	$50,000.00
Contractor Company:	
Contractor Name:	T-W ENTERPRISES CORP

Date:	**6/18/2008**
Permit Type:	**EW OT**
Description:	**INSTALLATION OF WINDOWS AT EXISTING APARTMENT AS PER PLANS FILED HEREWITH. NO CHANGE TO USE, EGRESS OR, OCCUPANCY.**
Permit Description:	**EQUIPMENT WORK OTHER CONSTRUCTION EQUIPMENT**
Work Class:	
Proposed Use:	OTHER RES
Permit Number:	110192103-01-EW OT
Status:	ISSUED
Valuation:	$25,000.00
Contractor Company:	
Contractor Name:	BULADO GENERAL CONTRACTORS, CORP

Date:	**6/18/2008**
Permit Type:	**EW OT**
Description:	**RENOVATION OF APT. 2F. NO CHANGE TO USE, EGRESS OR OCCUPANCY.**
Permit Description:	**EQUIPMENT WORK OTHER CONSTRUCTION EQUIPMENT**
Work Class:	
Proposed Use:	OTHER RES
Permit Number:	110145637-01-EW OT
Status:	ISSUED
Valuation:	$50,000.00
Contractor Company:	
Contractor Name:	OWNER

ADJOINING PROPERTY FINDINGS

Date:	**6/15/2007**
Permit Type:	**EW OT**
Description:	**Filing for masonry repairs and restoration as shown on drawings filed herewith. No change in use, egress or occupancy.**
Permit Description:	**EQUIPMENT WORK OTHER CONSTRUCTION EQUIPMENT**
Work Class:	
Proposed Use:	OTHER
Permit Number:	104665710-01-EW OT
Status:	ISSUED
Valuation:	$110,000.00
Contractor Company:	
Contractor Name:	BULADO GENERAL CONTRACTOR

Date:	**4/10/2007**
Permit Type:	**EQ SH**
Description:	**INSTALL HEAVY DUTY SIDEWALK SHED A TOTAL OF 50LF AT 652 BROADWAY. DURING REMEDIAL REPAIRS. WORK TO COMPLY WITH LL33/91. NO CHANGE IN USE, EGRESS OR OCCUPANCY.**
Permit Description:	**CONSTRUCTION EQUIPMENT SIDEWALK SHED**
Work Class:	
Proposed Use:	OTHER
Permit Number:	104729750-01-EQ SH
Status:	ISSUED
Valuation:	$0.00
Contractor Company:	
Contractor Name:	ROCKLEDGE SCAFFOLD CORP

ADJOINING PROPERTY FINDINGS

Date: **4/5/2007**
Permit Type:
Description:

Permit Description:
Work Class:
Proposed Use:
Permit Number: M265551
Status: COMPLETED
Valuation: $0.00
Contractor Company:
Contractor Name: D.J. ELEC'L CONTR'S INC

Date: **2/21/2007**
Permit Type: **EW OT**
Description: **Filing for masonry repairs and restoration as shown on drawings filed herewith. No change in use, egress or occupancy.**

Permit Description: **EQUIPMENT WORK OTHER CONSTRUCTION EQUIPMENT**
Work Class:
Proposed Use: OTHER
Permit Number: 104665710-01-EW OT
Status: ISSUED
Valuation: $110,000.00
Contractor Company:
Contractor Name: BULADO GENERAL CONTRACTOR

Date: **9/14/2006**
Permit Type:
Description:

Permit Description:
Work Class:
Proposed Use:
Permit Number: M259297
Status: COMPLETED
Valuation: $0.00
Contractor Company:
Contractor Name: HESTER ELECTRICAL INC

ADJOINING PROPERTY FINDINGS

Date:	**7/31/2006**
Permit Type:	**EW OT**
Description:	**Interior renovation, minor demolition, install partition walls and relocate plumbing fixture. No change in egress, occupancy or use is involved under this application.**
Permit Description:	**EQUIPMENT WORK OTHER CONSTRUCTION EQUIPMENT**
Work Class:	
Proposed Use:	OTHER
Permit Number:	104498704-01-EW OT
Status:	ISSUED
Valuation:	$18,000.00
Contractor Company:	
Contractor Name:	HUGO CONSTRUCTION CORP

Date:	**6/12/2006**
Permit Type:	**PL**
Description:	**Filing for conversion of Second(2) floor from manufacturing/office space to Joint Living work Quarters for artists as throughout building. Partition and plumbing work.**
Permit Description:	**PLUMBING**
Work Class:	
Proposed Use:	OTHER COM
Permit Number:	104179443-01-PL
Status:	ISSUED
Valuation:	$8,000.00
Contractor Company:	
Contractor Name:	AMN CO, AMN CORP, AMN CORPORATION, A.M.N. CORPORATION, AMC CORPORATION, AMN CORPORATON, A.M. N. CORP

ADJOINING PROPERTY FINDINGS

Date: **6/1/2006**
Permit Type: **AL**
Description: **Filing for conversion of Second(2) floor from manufacturing/office space to Joint Living work Quarters for artists as throughout building. Partition and plumbing work.**

Permit Description: **ALTERATION**
Work Class:
Proposed Use: OTHER COM
Permit Number: 104179443-01-AL
Status: ISSUED
Valuation: $8,000.00
Contractor Company:
Contractor Name: JEPOL CONSTRUCTION INC, JEPOL CONSTUCTION INC

Date: **4/12/2006**
Permit Type:
Description:

Permit Description:
Work Class:
Proposed Use:
Permit Number: M254964
Status: AWAITING INSPECTION REQUEST
Valuation: $0.00
Contractor Company:
Contractor Name: C.Q. ELECTR'L CONTRG CORP

Date: **1/5/2006**
Permit Type:
Description:

Permit Description:
Work Class:
Proposed Use:
Permit Number: M252118
Status: COMPLETED
Valuation: $0.00
Contractor Company:
Contractor Name: DENMAR ELECTRIC CORP

ADJOINING PROPERTY FINDINGS

Date: **1/5/2005**
Permit Type: **PL**
Description:

Permit Description: **PLUMBING**
Work Class:
Proposed Use: OTHER
Permit Number: 103852500-01-PL
Status: ISSUED
Valuation: $30,000.00
Contractor Company:
Contractor Name: PETER MCCANN PLUMBING & HEATING, PETER MCCANN PLG AND HTG, PETER MCCANN PLUMB HEAT, PETER MCCANN P

Date: **12/17/2004**
Permit Type: **EW OT**
Description:

Permit Description: **EQUIPMENT WORK OTHER CONSTRUCTION EQUIPMENT**
Work Class:
Proposed Use: OTHER
Permit Number: 103852500-01-EW OT
Status: ISSUED
Valuation: $30,000.00
Contractor Company:
Contractor Name: EDGAR INC

Date: **6/4/2004**
Permit Type: **PL**
Description:

Permit Description: **PLUMBING**
Work Class:
Proposed Use:
Permit Number: 103304309-01-PL
Status: ISSUED
Valuation: $0.00
Contractor Company:
Contractor Name: HYDRO MECHANICAL INC

ADJOINING PROPERTY FINDINGS

Date: **3/10/2004**
Permit Type:
Description:

Permit Description:
Work Class:
Proposed Use:
Permit Number: M231888
Status: AWAITING INSPECTION REQUEST
Valuation: $0.00
Contractor Company:
Contractor Name: LTC ELECTRIC INC.

Date: **3/2/2004**
Permit Type: **AL**
Description:

Permit Description: **ALTERATION**
Work Class:
Proposed Use:
Permit Number: 103304309-01-AL
Status: ISSUED
Valuation: $0.00
Contractor Company:
Contractor Name: ROBERT TORTORA DBA SADD. RIVER.

Date: **2/9/2004**
Permit Type: **EW OT**
Description: **Installation of new entrance door and storefront. New finishes and door in lobby; no change to use, egress or occupancy.**

Permit Description: **EQUIPMENT WORK OTHER CONSTRUCTION EQUIPMENT**
Work Class:
Proposed Use: OTHER
Permit Number: 103441269-01-EW OT
Status: ISSUED
Valuation: $25,000.00
Contractor Company:
Contractor Name: E&R HEATING AND AIR CONDI

ADJOINING PROPERTY FINDINGS

Date:	**2/9/2004**
Permit Type:	**EQ FN**
Description:	**Filing for a Temporary Construction Fence in conjuction with Job number 103441269 for installation of new storefront.**
Permit Description:	**CONSTRUCTION EQUIPMENT FENCE**
Work Class:	
Proposed Use:	OTHER
Permit Number:	103441269-02-EQ FN
Status:	ISSUED
Valuation:	$0.00
Contractor Company:	
Contractor Name:	E&R HEATING AND AIR CONDI

Date:	**10/15/2003**
Permit Type:	**AL**
Description:	
Permit Description:	**ALTERATION**
Work Class:	
Proposed Use:	
Permit Number:	103304309-01-AL
Status:	ISSUED
Valuation:	$0.00
Contractor Company:	
Contractor Name:	ROBERT TORTORA DBA SADD. RIVER.

Date:	**9/11/2003**
Permit Type:	
Description:	
Permit Description:	
Work Class:	
Proposed Use:	
Permit Number:	M226679
Status:	NO ACCESS
Valuation:	$0.00
Contractor Company:	
Contractor Name:	A & B ELECTRIC, INC

ADJOINING PROPERTY FINDINGS

Date: **8/13/2003**
Permit Type: **EW MH**
Description: **2126661150**

Permit Description: **EQUIPMENT WORK MECHANICAL/HVAC**
Work Class:
Proposed Use: OTHER
Permit Number: 103532599-01-EW MH
Status: ISSUED
Valuation: $7,800.00
Contractor Company:
Contractor Name: JOHN DELORENZO AND BRO INC, JOHN DELORENZO BRO. INC., STERLING ENGINEERING SERVICES, JOHN DELORENZO

Date: **8/13/2003**
Permit Type: **EW OT**
Description: **2126661150**

Permit Description: **EQUIPMENT WORK OTHER CONSTRUCTION EQUIPMENT**
Work Class:
Proposed Use: OTHER
Permit Number: 103532599-01-EW OT
Status: ISSUED
Valuation: $7,800.00
Contractor Company:
Contractor Name: JOHN DELORENZO AND BRO INC, JOHN DELORENZO BRO. INC., STERLING ENGINEERING SERVICES, JOHN DELORENZO

Date: **11/15/2001**
Permit Type:
Description:

Permit Description:
Work Class:
Proposed Use:
Permit Number: M206410
Status: AWAITING INSPECTION REQUEST
Valuation: $0.00
Contractor Company:
Contractor Name: WILL COS ELECTRIC CO INC

ADJOINING PROPERTY FINDINGS

Date: **8/16/2001**
Permit Type:
Description:

Permit Description:
Work Class:
Proposed Use:
Permit Number: M204034
Status: COMPLETED
Valuation: $0.00
Contractor Company:
Contractor Name: AL-LECTRIC ELECT'L CONTRG

Date: **6/30/1994**
Permit Type:
Description:

Permit Description:
Work Class:
Proposed Use:
Permit Number: M121055
Status: VIOLATN PENDING AT CONTRACTOR
Valuation: $0.00
Contractor Company:
Contractor Name: DALE FUL-POWER ELECT. INC

Date: **6/28/1993**
Permit Type:
Description:

Permit Description:
Work Class:
Proposed Use:
Permit Number: M108074
Status: COMPLETED
Valuation: $0.00
Contractor Company:
Contractor Name: GUARDIAN ELEC & ALARM SYS

ADJOINING PROPERTY FINDINGS

Date: **11/2/1992**
Permit Type:
Description:

Permit Description:
Work Class:
Proposed Use:
Permit Number: M100699
Status: COMPLETED
Valuation: $0.00
Contractor Company:
Contractor Name: GANECO ELECTRIC CORP.

Date: **8/20/1992**
Permit Type:
Description:

Permit Description:
Work Class:
Proposed Use:
Permit Number: M098083
Status: NO ACCESS
Valuation: $0.00
Contractor Company:
Contractor Name: GANECO ELECTRIC CORP.

Date: **11/27/1991**
Permit Type:
Description:

Permit Description:
Work Class:
Proposed Use:
Permit Number: M088726
Status: COMPLETED
Valuation: $0.00
Contractor Company:
Contractor Name: RESPONSE ELECTRIC INC.

ADJOINING PROPERTY FINDINGS

Date: **1/24/1991**
Permit Type:
Description:

Permit Description:
Work Class:
Proposed Use:
Permit Number: M077657
Status: COMPLETED
Valuation: $0.00
Contractor Company:
Contractor Name: RESPONSE ELECTRIC INC.

Date: **5/19/1989**
Permit Type:
Description:

Permit Description:
Work Class:
Proposed Use:
Permit Number: M052523
Status: VIOLATN PENDING AT CONTRACTOR
Valuation: $0.00
Contractor Company:
Contractor Name: GANECO ELECTRIC CORP.

Date: **1/24/1989**
Permit Type:
Description:

Permit Description:
Work Class:
Proposed Use:
Permit Number: M047659
Status: COMPLETED
Valuation: $0.00
Contractor Company:
Contractor Name: DATA ELECTRICAL CONTRS.,

ADJOINING PROPERTY FINDINGS

Date: **7/23/1987**
Permit Type:
Description:

Permit Description:
Work Class:
Proposed Use:
Permit Number: M023631
Status: COMPLETED
Valuation: $0.00
Contractor Company:
Contractor Name: RESPONSE ELECTRIC INC.

Date: **2/9/1987**
Permit Type:
Description:

Permit Description:
Work Class:
Proposed Use:
Permit Number: M015258
Status: COMPLETED
Valuation: $0.00
Contractor Company:
Contractor Name: MEGA ELECTRIC INC.

Date: **12/26/1985**
Permit Type:
Description:

Permit Description:
Work Class:
Proposed Use:
Permit Number: 044098
Status: COMPLETED
Valuation: $0.00
Contractor Company:
Contractor Name: F.B.N. ELECT'L CONTR INC.

ADJOINING PROPERTY FINDINGS

Date: **11/12/1985**
Permit Type:
Description:

Permit Description:
Work Class:
Proposed Use:
Permit Number: 041060
Status: CLOSED/CANCELLED
Valuation: $0.00
Contractor Company:
Contractor Name: M. GANNES

Date: **6/24/1985**
Permit Type:
Description:

Permit Description:
Work Class:
Proposed Use:
Permit Number: 033073
Status: CLOSED/CANCELLED
Valuation: $0.00
Contractor Company:
Contractor Name: M. GANNES

Date: **4/18/1985**
Permit Type:
Description:

Permit Description:
Work Class:
Proposed Use:
Permit Number: 014717
Status: COMPLETED
Valuation: $0.00
Contractor Company:
Contractor Name: M. GANNES

ADJOINING PROPERTY FINDINGS

Date: **4/18/1985**
Permit Type:
Description:

Permit Description:
Work Class:
Proposed Use:
Permit Number: 014718
Status: COMPLETED
Valuation: $0.00
Contractor Company:
Contractor Name: M. GANNES

653 BROADWAY

Date: **4/6/2004**
Permit Type:
Description:

Permit Description:
Work Class:
Proposed Use:
Permit Number: M232740
Status: COMPLETED
Valuation: $0.00
Contractor Company:
Contractor Name: MIDLAND ELEC'L CO., INC.

ADJOINING PROPERTY FINDINGS

Date:	**3/11/2004**
Permit Type:	**EW OT**
Description:	**Removal and installation of interior partitions on the cellar, 1st floor and mezzanine as per plans filed herewith. No change in use, egress or occupancy.**
Permit Description:	**EQUIPMENT WORK OTHER CONSTRUCTION EQUIPMENT**
Work Class:	
Proposed Use:	OTHER
Permit Number:	103705572-01-EW OT
Status:	ISSUED
Valuation:	$65,000.00
Contractor Company:	
Contractor Name:	QWEST CONTRACTING CORP

Date:	**3/11/2004**
Permit Type:	**EW MH**
Description:	**Modification to mechanical system on the cellar, 1st floor and mezzanine. Plumbing work as per plans filed. Structural work as per plans filed. No change in use, egress or occupancy.**
Permit Description:	**EQUIPMENT WORK MECHANICAL/HVAC**
Work Class:	
Proposed Use:	OTHER
Permit Number:	103705572-02-EW MH
Status:	ISSUED
Valuation:	$85,000.00
Contractor Company:	
Contractor Name:	QWEST CONTRACTING CORP

ADJOINING PROPERTY FINDINGS

Date:	**3/11/2004**
Permit Type:	**EW OT**
Description:	**Modification to mechanical system on the cellar, 1st floor and mezzanine. Plumbing work as per plans filed. Structural work as per plans filed. No change in use, egress or occupancy.**
Permit Description:	**EQUIPMENT WORK OTHER CONSTRUCTION EQUIPMENT**
Work Class:	
Proposed Use:	OTHER
Permit Number:	103705572-02-EW OT
Status:	ISSUED
Valuation:	$85,000.00
Contractor Company:	
Contractor Name:	QWEST CONTRACTING CORP

654 BROADWAY

Date:	**6/8/2009**
Permit Type:	**EW OT**
Description:	
Permit Description:	**EQUIPMENT WORK OTHER CONSTRUCTION EQUIPMENT**
Work Class:	
Proposed Use:	
Permit Number:	110023536-01-EW OT
Status:	ISSUED
Valuation:	$0.00
Contractor Company:	
Contractor Name:	BLACK SQUARE BUILDERS COR

ADJOINING PROPERTY FINDINGS

Date: **6/5/2009**
Permit Type: **EW MH**
Description:

Permit Description: **EQUIPMENT WORK MECHANICAL/HVAC**
Work Class:
Proposed Use:
Permit Number: 110023536-01-EW MH
Status: ISSUED
Valuation: $0.00
Contractor Company:
Contractor Name: BLACK SQUARE BUILDERS COR

Date: **8/7/2008**
Permit Type: **EW OT**
Description: **RENOVATE EXISTING 1ST FLOOR STORE, ERECT MINOR INTERIOR PARTITIONS, INSTALL NEW FINISHES, NO CHANGE IN EGRESS OCCUPANCY OR USE.**

Permit Description: **EQUIPMENT WORK OTHER CONSTRUCTION EQUIPMENT**
Work Class:
Proposed Use: OTHER RES
Permit Number: 110297483-01-EW OT
Status: ISSUED
Valuation: $30,000.00
Contractor Company:
Contractor Name: AGI CONSTRUCTION, AGI CONSTRUCTION CO INC

Date: **7/18/2008**
Permit Type:
Description:

Permit Description:
Work Class:
Proposed Use:
Permit Number: M283018
Status: COMPLETED
Valuation: $0.00
Contractor Company:
Contractor Name: M & M CONTROL WIRING &

ADJOINING PROPERTY FINDINGS

Date:	**6/9/2008**
Permit Type:	**EW OT**
Description:	**RENOVATE EXISTING 5TH FLOOR APARTMENT ASPER DRAWINGS. NO CHANGE IN USE OCCUPANCY OR EGRESS.**
Permit Description:	**EQUIPMENT WORK OTHER CONSTRUCTION EQUIPMENT**
Work Class:	
Proposed Use:	OTHER
Permit Number:	110023536-01-EW OT
Status:	ISSUED
Valuation:	$51,000.00
Contractor Company:	
Contractor Name:	BLACK SQUARE BUILDERS COR

Date:	**5/2/2008**
Permit Type:	**PL**
Description:	**RENOVATE EXISTING 5TH FLOOR APARTMENT ASPER DRAWINGS. NO CHANGE IN USE OCCUPANCY OR EGRESS.**
Permit Description:	**PLUMBING**
Work Class:	
Proposed Use:	OTHER
Permit Number:	110023536-01-PL
Status:	ISSUED
Valuation:	$51,000.00
Contractor Company:	
Contractor Name:	ORBIT PLBG AND HTG IN, ORBIT PLBG AND HTG INC, ORBIT PLUMB HEAT INC., ORBIT PLUMBING & HEATING, INC.

ADJOINING PROPERTY FINDINGS

Date:	**4/29/2008**
Permit Type:	**EW OT**
Description:	**RENOVATE EXISTING 5TH FLOOR APARTMENT ASPER DRAWINGS. NO CHANGE IN USE OCCUPANCY OR EGRESS.**
Permit Description:	**EQUIPMENT WORK OTHER CONSTRUCTION EQUIPMENT**
Work Class:	
Proposed Use:	OTHER
Permit Number:	110023536-01-EW OT
Status:	ISSUED
Valuation:	$51,000.00
Contractor Company:	
Contractor Name:	BLACK SQUARE BUILDERS COR

Date:	**4/5/2007**
Permit Type:	**EQ SH**
Description:	**Install heavy duty sidewalk shed 25 ft long shed at 654 Broadway - during remedial repairs. Work shall comply ith LL33/91. No change in use egress or occupancy filed on this application.**
Permit Description:	**CONSTRUCTION EQUIPMENT SIDEWALK SHED**
Work Class:	
Proposed Use:	OTHER
Permit Number:	104298234-01-EQ SH
Status:	ISSUED
Valuation:	$0.00
Contractor Company:	
Contractor Name:	ROCKLEDGE SCAFFOLD CORP

ADJOINING PROPERTY FINDINGS

Date:	**4/4/2007**
Permit Type:	
Description:	
Permit Description:	
Work Class:	
Proposed Use:	
Permit Number:	M265416
Status:	COMPLETED
Valuation:	$0.00
Contractor Company:	
Contractor Name:	D.J. ELEC'L CONTR'S INC

Date:	**4/29/2006**
Permit Type:	**EQ SH**
Description:	**Install heavy duty sidewalk shed 25 ft long shed at 654 Broadway - during remedial repairs. Work shall comply ith LL33/91. No change in use egress or occupancy filed on this application.**
Permit Description:	**CONSTRUCTION EQUIPMENT SIDEWALK SHED**
Work Class:	
Proposed Use:	OTHER
Permit Number:	104298234-01-EQ SH
Status:	ISSUED
Valuation:	$0.00
Contractor Company:	
Contractor Name:	ROCKLEDGE SCAFFOLD CORP

ADJOINING PROPERTY FINDINGS

Date: **11/28/2005**
Permit Type: **EQ SH**
Description: **Install heavy duty sidewalk shed 25 ft long shed at 654 Broadway - during remedial repairs. Work shall comply ith LL33/91. No change in use egress or occupancy filed on this application.**

Permit Description: **CONSTRUCTION EQUIPMENT SIDEWALK SHED**
Work Class:
Proposed Use: OTHER
Permit Number: 104298234-01-EQ SH
Status: ISSUED
Valuation: $0.00
Contractor Company:
Contractor Name: ROCKLEDGE SCAFFOLD CORP

Date: **12/6/2001**
Permit Type:
Description:

Permit Description:
Work Class:
Proposed Use:
Permit Number: M207098
Status: COMPLETED
Valuation: $0.00
Contractor Company:
Contractor Name: E. FITZGERALD ELEC CO INC

Date: **7/10/2000**
Permit Type:
Description:

Permit Description:
Work Class:
Proposed Use:
Permit Number: M191161
Status: COMPLETED
Valuation: $0.00
Contractor Company:
Contractor Name: DEVORAH ELECTRIC CORP.

ADJOINING PROPERTY FINDINGS

Date: **6/9/1998**
Permit Type:
Description:

Permit Description:
Work Class:
Proposed Use:
Permit Number: M167494
Status: COMPLETED
Valuation: $0.00
Contractor Company:
Contractor Name: R.B.J. ELECTRIC SERV. INC

Date: **4/22/1997**
Permit Type:
Description:

Permit Description:
Work Class:
Proposed Use:
Permit Number: M153601
Status: COMPLETED
Valuation: $0.00
Contractor Company:
Contractor Name: ROTHSTEIN & HOFFMAN ELEC.

Date: **7/11/1995**
Permit Type:
Description:

Permit Description:
Work Class:
Proposed Use:
Permit Number: M133530
Status: COMPLETED
Valuation: $0.00
Contractor Company:
Contractor Name: ROTHSTEIN & HOFFMAN ELEC.

ADJOINING PROPERTY FINDINGS

Date: **8/26/1987**
Permit Type:
Description:

Permit Description:
Work Class:
Proposed Use:
Permit Number: M025283
Status: COMPLETED
Valuation: $0.00
Contractor Company:
Contractor Name: MARTY ALLEN ELEC'L CO.,IN

655 BROADWAY

Date: **7/13/2007**
Permit Type:
Description:

Permit Description:
Work Class:
Proposed Use:
Permit Number: M269562
Status: AWAITING INSPECTION REQUEST
Valuation: $0.00
Contractor Company:
Contractor Name: JOSEPH WEINSTEIN ELECTRIC

ADJOINING PROPERTY FINDINGS

Date:	**6/7/2005**
Permit Type:	**EW OT**
Description:	**RENOVATE EXISTING ICE CREAM STORE ON 1st FLOOR. MINOR PLUMBING WORK & MILLWORK ONLY. NO CHANGE IN USE, EGRESS OR OCCUPANCY.**
Permit Description:	**EQUIPMENT WORK OTHER CONSTRUCTION EQUIPMENT**
Work Class:	
Proposed Use:	OTHER
Permit Number:	104093142-01-EW OT
Status:	ISSUED
Valuation:	$15,000.00
Contractor Company:	
Contractor Name:	DEGRAW CONSTRUCTION CO INC, DEGRAW CONSTRUCTION CO, INC.

Date:	**6/17/1997**
Permit Type:	
Description:	
Permit Description:	
Work Class:	
Proposed Use:	
Permit Number:	M155456
Status:	COMPLETED
Valuation:	$0.00
Contractor Company:	
Contractor Name:	CAN-DO ELEC., CONTR'G INC

Date:	**5/6/1997**
Permit Type:	
Description:	
Permit Description:	
Work Class:	
Proposed Use:	
Permit Number:	M154040
Status:	COMPLETED
Valuation:	$0.00
Contractor Company:	
Contractor Name:	CAN-DO ELEC., CONTR'G INC

ADJOINING PROPERTY FINDINGS

657 BROADWAY

Date:	**10/23/2009**
Permit Type:	**EW OT**
Description:	
Permit Description:	**EQUIPMENT WORK OTHER CONSTRUCTION EQUIPMENT**
Work Class:	
Proposed Use:	
Permit Number:	110202637-01-EW OT
Status:	ISSUED
Valuation:	$0.00
Contractor Company:	
Contractor Name:	JRM CONSTRUCTION MGMT LLC, JRM CONSTRUCTION MGMT LLCNT, JRM CONSTRUCTION MGMT LLCNT LLC

Date:	**11/8/2007**
Permit Type:	**EQ FN**
Description:	**Renovation for retail space in 1st floor and Mez.. No change in use, egress or occupancy.**
Permit Description:	**CONSTRUCTION EQUIPMENT FENCE**
Work Class:	
Proposed Use:	OTHER
Permit Number:	104914899-01-EQ FN
Status:	ISSUED
Valuation:	$12,000.00
Contractor Company:	
Contractor Name:	H&M CONTRACTORS INC

ADJOINING PROPERTY FINDINGS

Date:	**11/8/2007**
Permit Type:	**EW MH**
Description:	**Renovation for retail space in 1st floor and Mez.. No change in use, egress or occupancy.**
Permit Description:	**EQUIPMENT WORK MECHANICAL/HVAC**
Work Class:	
Proposed Use:	OTHER
Permit Number:	104914899-01-EW MH
Status:	ISSUED
Valuation:	$12,000.00
Contractor Company:	
Contractor Name:	H&M CONTRACTORS INC

Date:	**11/8/2007**
Permit Type:	**EW OT**
Description:	**Renovation for retail space in 1st floor and Mez.. No change in use, egress or occupancy.**
Permit Description:	**EQUIPMENT WORK OTHER CONSTRUCTION EQUIPMENT**
Work Class:	
Proposed Use:	OTHER
Permit Number:	104914899-01-EW OT
Status:	ISSUED
Valuation:	$12,000.00
Contractor Company:	
Contractor Name:	H&M CONTRACTORS INC

ADJOINING PROPERTY FINDINGS

CROSBY ST

105 CROSBY ST

Date:	**2/9/2012**
Permit Type:	**EW FP**
Description:	**INSTALLATION OF KITCHEN FIRE SUPPRESSION SYSTEM. NO CHANGE IN USE, EGRESS OR OCCUPANCY.**
Permit Description:	**EQUIPMENT WORK FIRE SUPPRESSION**
Work Class:	
Proposed Use:	OTHER RES
Permit Number:	420478968-01-EW FP
Status:	ISSUED
Valuation:	$3,000.00
Contractor Company:	
Contractor Name:	WILLIAM HIRD & CO INC

Date:	**2/1/2012**
Permit Type:	**EW FP**
Description:	
Permit Description:	**EQUIPMENT WORK FIRE SUPPRESSION**
Work Class:	
Proposed Use:	
Permit Number:	420471402-01-EW FP
Status:	ISSUED
Valuation:	$0.00
Contractor Company:	
Contractor Name:	MASTER FIRE PREV. SYS INC, MASTER FIRE PREVENT SYS I

ADJOINING PROPERTY FINDINGS

Date:	**10/31/2011**
Permit Type:	**EW OT**
Description:	**PROVIDE 2-TWO PIECE BATHROOM AT CELLAR. NO CHANGE IN USE, EGRESS OR OCCUPANCY**
Permit Description:	**EQUIPMENT WORK OTHER CONSTRUCTION EQUIPMENT**
Work Class:	
Proposed Use:	OTHER C
Permit Number:	420237336-01-EW OT
Status:	ISSUED
Valuation:	$8,000.00
Contractor Company:	
Contractor Name:	KINGS STAR CONSTRUCTION C

Date:	**4/6/2011**
Permit Type:	**EW OT**
Description:	**APPLICATION FILED FOR GENERAL FACADE REPAIRS AS SHOWN ON PLANS FILED HEREWITH.**
Permit Description:	**EQUIPMENT WORK OTHER CONSTRUCTION EQUIPMENT**
Work Class:	
Proposed Use:	OTHER COM
Permit Number:	420313173-01-EW OT
Status:	ISSUED
Valuation:	$10,000.00
Contractor Company:	
Contractor Name:	LAWRENCE EXTERIOR RESTORA

ADJOINING PROPERTY FINDINGS

Date:	**3/17/2011**
Permit Type:	**EQ SH**
Description:	**INSTALLATION OF 23 LINEAR FEET OF HEAVY DUTY SIDEWALK SHED FOR BUILDING ALTERATION, FILED SEPARATELY. LIVE LOAD 300 PSF. SIDEWALK SHED SHALL COMPLY WITH CHAPTER #33 OF THE 2008 CODE. NO CHANGE IN USE, OCCUPANCY OR EGRESS UNDER THIS APPLICATION.**
Permit Description:	**CONSTRUCTION EQUIPMENT SIDEWALK SHED**
Work Class:	
Proposed Use:	OTHER COM
Permit Number:	420317794-01-EQ SH
Status:	ISSUED
Valuation:	$0.00
Contractor Company:	
Contractor Name:	PERIMETER BRIDGE & SCAFFO

Date:	**1/20/2011**
Permit Type:	**EQ SH**
Description:	**INSTALLATION OF 23 LINEAR FEET OF HEAVY DUTY SIDEWALK SHED FOR BUILDING ALTERATION, FILED SEPARATELY. LIVE LOAD 300 PSF. SIDEWALK SHED SHALL COMPLY WITH CHAPTER #33 OF THE 2008 CODE. NO CHANGE IN USE, OCCUPANCY OR EGRESS UNDER THIS APPLICATION.**
Permit Description:	**CONSTRUCTION EQUIPMENT SIDEWALK SHED**
Work Class:	
Proposed Use:	OTHER COM
Permit Number:	420317794-01-EQ SH
Status:	ISSUED
Valuation:	$0.00
Contractor Company:	
Contractor Name:	PERIMETER BRIDGE & SCAFFO

ADJOINING PROPERTY FINDINGS

Date: **1/19/2011**
Permit Type:
Description:

Permit Description:
Work Class:
Proposed Use:
Permit Number: A291907
Status: AWAITING INSPECTION REQUEST
Valuation: $0.00
Contractor Company:
Contractor Name: JACOBS ELECTRIC CORP.

Date: **10/1/2010**
Permit Type: **PL**
Description: **PROVIDE 2-TWO PIECE BATHROOM AT CELLAR. NO CHANGE IN USE, EGRESS OR OCCUPANCY**

Permit Description: **PLUMBING**
Work Class:
Proposed Use: OTHER C
Permit Number: 420237336-01-PL
Status: ISSUED
Valuation: $8,000.00
Contractor Company:
Contractor Name: TEAL PLUMBING CORP

Date: **9/17/2010**
Permit Type: **EW OT**
Description: **PROVIDE 2-TWO PIECE BATHROOM AT CELLAR. NO CHANGE IN USE, EGRESS OR OCCUPANCY**

Permit Description: **EQUIPMENT WORK OTHER CONSTRUCTION EQUIPMENT**
Work Class:
Proposed Use: OTHER C
Permit Number: 420237336-01-EW OT
Status: ISSUED
Valuation: $8,000.00
Contractor Company:
Contractor Name: FAB-TEC CONSTRUCTION AND

ADJOINING PROPERTY FINDINGS

Date: **2/23/2010**
Permit Type: **PL**
Description:

Permit Description: **PLUMBING**
Work Class:
Proposed Use:
Permit Number: 401649775-01-PL
Status: ISSUED
Valuation: $0.00
Contractor Company:
Contractor Name: CHRIS OWEN PLBG & HTG INC

Date: **12/23/2009**
Permit Type:
Description:

Permit Description:
Work Class:
Proposed Use:
Permit Number: A282863
Status: COMPLETED
Valuation: $0.00
Contractor Company:
Contractor Name: ALL WAYS ELECTRIC CORP.W

Date: **12/21/2009**
Permit Type: **SG**
Description:

Permit Description: **SIGN**
Work Class:
Proposed Use:
Permit Number: 420117402-01-SG
Status: ISSUED
Valuation: $0.00
Contractor Company:
Contractor Name: SERVICE SIGN ERECTORS CO

ADJOINING PROPERTY FINDINGS

Work Class: SIGN
Proposed Use: OTHER
Permit Number: 420117402-01-SG
Status: PERMIT-ENTIRE
Valuation: $2,500.00
Contractor Company:
Contractor Name:

Date: **9/5/2008**
Permit Type: **PL**
Description: **EXISTING DINER - ENLARGE HORIZONTAL NEW/ DOORS, WINDOWS, PARTIONS, REVIS PARKING NEW HVAC, EXTEND SPRINKLERS, FRE EZER AS PER APPROVED BSA CAL# 19801BZ IGINALLY UNDER 401102294 SUPERCEDED BY T HIS APPLICATION.ESTIMATED COST TOTAL$,000. PROPOSED ADDITIONAL FLOOR AREA 117 9 SQ. FT.**

Permit Description: **PLUMBING**
Work Class:
Proposed Use: OTHER COM
Permit Number: 401649775-01-PL
Status: ISSUED
Valuation: $50,000.00
Contractor Company:
Contractor Name: CHRIS OWEN PLBG & HTG INC

Date: **7/8/2008**
Permit Type:
Description:

Permit Description:
Work Class:
Proposed Use:
Permit Number: A269896
Status: COMPLETED
Valuation: $0.00
Contractor Company:
Contractor Name: TRINCITY ELECTRIC, INC

ADJOINING PROPERTY FINDINGS

Date:	**3/27/2008**
Permit Type:	**EW MH**
Description:	**ALL WORK DONE UNDER BIS # 401649775. THIS APPLICATION FILE FOR EQUIPMENT USE C ARDS ONLY. NO WORK SEE PCO ATTACHED.**
Permit Description:	**EQUIPMENT WORK MECHANICAL/HVAC**
Work Class:	
Proposed Use:	OTHER COM
Permit Number:	410079123-01-EW MH
Status:	ISSUED
Valuation:	$100.00
Contractor Company:	
Contractor Name:	ESQIURE DINER

Date:	**11/27/2007**
Permit Type:	**SG**
Description:	
Permit Description:	**SIGN**
Work Class:	
Proposed Use:	
Permit Number:	402666762-01-SG
Status:	ISSUED
Valuation:	$0.00
Contractor Company:	
Contractor Name:	BOLD & BOLT VISUAL, CORP, NEW YORK SIGN CONTRACTORS, SIGNS CAD CORP

Date:	**11/27/2007**
Permit Type:	**AL**
Description:	**INSTALLATION OF A BUSINESS AWNING. NO CHANGE IN USE, EGRESS OR OCCUPANCY.**
Permit Description:	**ALTERATION**
Work Class:	
Proposed Use:	OTHER
Permit Number:	410040094-01-AL
Status:	ISSUED
Valuation:	$2,000.00
Contractor Company:	
Contractor Name:	R.S. CONSTRUCT & EXPED

ADJOINING PROPERTY FINDINGS

Date:	**11/2/2007**
Permit Type:	**SG**
Description:	**ILLUMINATED NON ADVERTISING ACCESSORY BUSINESS SIGN AND GROUND STRUCTURE INSIDE PROPERTY LINE LEGAL USE AS OF C OF O # 211058 NOT WITHIN AND/OR 200' OF ARTERIAL HIGHWAY OR PUBLIC PARK OF 1/2 ACRE OR MORE NO CHANGE TO USE, EGRESS OR OCCUPANCY**
Permit Description:	**SIGN**
Work Class:	STRUCTURE
Proposed Use:	
Permit Number:	402666762-01-SG
Status:	P/E DISAPPROVED
Valuation:	$0.00
Contractor Company:	
Contractor Name:	

Date:	**8/1/2007**
Permit Type:	
Description:	
Permit Description:	
Work Class:	
Proposed Use:	
Permit Number:	A259932
Status:	CLOSED/CANCELLED
Valuation:	$0.00
Contractor Company:	
Contractor Name:	JLC ELEC'L CONTR'G INC

ADJOINING PROPERTY FINDINGS

Date: **4/20/2007**
Permit Type: **AL**
Description: **LIGALIZATION OF EXISTING DONAGE ON THE ROOF TOP**

Permit Description: **ALTERATION**
Work Class:
Proposed Use: OTHER
Permit Number: 402577957-01-AL
Status: ISSUED
Valuation: $1,000.00
Contractor Company:
Contractor Name: EVERET GEN.CONSTRUCTION, WEVEREST GENERAL CONSTR CORP

Date: **8/15/2006**
Permit Type:
Description:

Permit Description:
Work Class:
Proposed Use:
Permit Number: A248915
Status: COMPLETED
Valuation: $0.00
Contractor Company:
Contractor Name: GENMAR ELECT. CONT'G CORP

Date: **3/29/2006**
Permit Type:
Description:

Permit Description:
Work Class:
Proposed Use:
Permit Number: A244620
Status: COMPLETED
Valuation: $0.00
Contractor Company:
Contractor Name: BASS ELECTRICAL CORP.

ADJOINING PROPERTY FINDINGS

Date:	**1/5/2006**
Permit Type:	
Description:	
Permit Description:	
Work Class:	
Proposed Use:	
Permit Number:	A242139
Status:	COMPLETED
Valuation:	$0.00
Contractor Company:	
Contractor Name:	CHAMPION ELECTRIC INC

Date:	**12/8/2005**
Permit Type:	**EW MH**
Description:	**This application is being filed to convert existing office into a dental office remaining Use group 6. No changes to use group, egress or occupancy under this application. No changes to bulk.**
Permit Description:	**EQUIPMENT WORK MECHANICAL/HVAC**
Work Class:	
Proposed Use:	OTHER
Permit Number:	402245389-01-EW MH
Status:	ISSUED
Valuation:	$66,000.00
Contractor Company:	
Contractor Name:	DAHAI CONSTRUCTION INC., DAHAI CONSTRUCTION INC, DAHAI CONSTRUCTION, DAHAI CONSTRUCTION INC., DAHNA

ADJOINING PROPERTY FINDINGS

Date:	**12/8/2005**
Permit Type:	**PL**
Description:	**This application is being filed to convert existing office into a dental office remaining Use group 6. No changes to use group, egress or occupancy under this application. No changes to bulk.**
Permit Description:	**PLUMBING**
Work Class:	
Proposed Use:	OTHER
Permit Number:	402245389-01-PL
Status:	ISSUED
Valuation:	$66,000.00
Contractor Company:	
Contractor Name:	PETER PLG & SPRINKLER CO INC, PETER PLUMB SPKLER CO INC., PETER PLUMB SPKLER. CO INC., PETER PLUMB

Date:	**11/25/2005**
Permit Type:	**PL**
Description:	**EXISTING DINER - ENLARGE HORIZONTAL NEW/ DOORS, WINDOWS, PARTIONS, REVIS PARKING NEW HVAC, EXTEND SPRINKLERS, FRE EZER AS PER APPROVED BSA CAL# 19801BZ IGINALLY UNDER 401102294 SUPERCEDED BY T HIS APPLICATION.ESTIMATED COST TOTAL$,000. PROPOSED ADDITIONAL FLOOR AREA 117 9 SQ. FT.**
Permit Description:	**PLUMBING**
Work Class:	
Proposed Use:	OTHER COM
Permit Number:	401649775-01-PL
Status:	ISSUED
Valuation:	$50,000.00
Contractor Company:	
Contractor Name:	SPEEDWAY PLG CORP, SPEEDWAY PLUMB CORP, SPEEDWAY PLBG CORP, SPEEDWAY PLUMBING CORP, SPEEDWAY PLBG,

ADJOINING PROPERTY FINDINGS

Date:	**11/15/2005**
Permit Type:	**EW OT**
Description:	**This application is being filed to convert existing office into a dental office remaining Use group 6. No changes to use group, egress or occupancy under this application. No changes to bulk.**
Permit Description:	**EQUIPMENT WORK OTHER CONSTRUCTION EQUIPMENT**
Work Class:	
Proposed Use:	OTHER
Permit Number:	402245389-01-EW OT
Status:	ISSUED
Valuation:	$66,000.00
Contractor Company:	
Contractor Name:	DAHAI CONSTRUCTION INC., DAHAI CONSTRUCTION INC, DAHAI CONSTRUCTION, DAHAI CONSTRUCTION INC., DAHNA

Date:	**10/31/2005**
Permit Type:	
Description:	
Permit Description:	
Work Class:	
Proposed Use:	
Permit Number:	A240000
Status:	COMPLETED
Valuation:	$0.00
Contractor Company:	
Contractor Name:	BASS ELECTRICAL CORP.

ADJOINING PROPERTY FINDINGS

Date:	**6/7/2005**
Permit Type:	**AL**
Description:	**EXISTING DINER - ENLARGE HORIZONTAL NEW/ DOORS, WINDOWS, PARTIONS, REVIS PARKING NEW HVAC, EXTEND SPRINKLERS, FRE EZER AS PER APPROVED BSA CAL# 19801BZ IGINALLY UNDER 401102294 SUPERCEDED BY T HIS APPLICATION.ESTIMATED COST TOTAL$,000. PROPOSED ADDITIONAL FLOOR AREA 117 9 SQ. FT.**
Permit Description:	**ALTERATION**
Work Class:	
Proposed Use:	OTHER COM
Permit Number:	401649775-01-AL
Status:	ISSUED
Valuation:	$50,000.00
Contractor Company:	
Contractor Name:	IONIC RESTORATION & DESIGN INC

Date:	**11/16/2004**
Permit Type:	**AL**
Description:	**NON ILLUMINATED NON ADVERTISING ACCESSORY STOREFRONT AWNING LETTERING- MOSSA & LOMTEVAS LLP ATTORNEYS AT LAW 105-30 NO CHANGE TO USE, EGRESS OR OCCUPANCY**
Permit Description:	**ALTERATION**
Work Class:	
Proposed Use:	OTHER
Permit Number:	402032402-01-AL
Status:	ISSUED
Valuation:	$2,000.00
Contractor Company:	
Contractor Name:	BOLD & BOLT VISUAL, CORP, NEW YORK SIGN CONTRACTORS, SIGNS CAD CORP

ADJOINING PROPERTY FINDINGS

Date:	**4/5/2004**
Permit Type:	**AL**
Description:	**EXISTING DINER - ENLARGE HORIZONTAL NEW/ DOORS, WINDOWS, PARTIONS, REVIS PARKING NEW HVAC, EXTEND SPRINKLERS, FRE EZER AS PER APPROVED BSA CAL# 19801BZ IGINALLY UNDER 401102294 SUPERCEDED BY T HIS APPLICATION.ESTIMATED COST TOTAL$,000. PROPOSED ADDITIONAL FLOOR AREA 117 9 SQ. FT.**
Permit Description:	**ALTERATION**
Work Class:	
Proposed Use:	OTHER COM
Permit Number:	401649775-01-AL
Status:	ISSUED
Valuation:	$50,000.00
Contractor Company:	
Contractor Name:	PROGRESSIVE DESIGNS INC

Date:	**11/20/2003**
Permit Type:	
Description:	
Permit Description:	
Work Class:	
Proposed Use:	
Permit Number:	A213097
Status:	COMPLETED
Valuation:	$0.00
Contractor Company:	
Contractor Name:	LASER ELEC'L CONSTR'G INC

ADJOINING PROPERTY FINDINGS

Date: **1/11/2002**
Permit Type:
Description:

Permit Description:
Work Class:
Proposed Use:
Permit Number: M208081
Status: COMPLETED
Valuation: $0.00
Contractor Company:
Contractor Name: UNITED ELEC'L CONT'G CORP

Date: **10/3/1995**
Permit Type:
Description:

Permit Description:
Work Class:
Proposed Use:
Permit Number: A118792
Status: COMPLETED
Valuation: $0.00
Contractor Company:
Contractor Name: AL-LECTRIC ELECT'L CONTRG

Date: **7/11/1995**
Permit Type:
Description:

Permit Description:
Work Class:
Proposed Use:
Permit Number: A115750
Status: COMPLETED
Valuation: $0.00
Contractor Company:
Contractor Name: RUSSELL H. VENSK, INC.

ADJOINING PROPERTY FINDINGS

Date: **7/11/1995**
Permit Type:
Description:

Permit Description:
Work Class:
Proposed Use:
Permit Number: A115751
Status: COMPLETED
Valuation: $0.00
Contractor Company:
Contractor Name: RUSSELL H. VENSK, INC.

Date: **7/11/1995**
Permit Type:
Description:

Permit Description:
Work Class:
Proposed Use:
Permit Number: A115754
Status: COMPLETED
Valuation: $0.00
Contractor Company:
Contractor Name: RUSSELL H. VENSK, INC.

Date: **12/30/1994**
Permit Type:
Description:

Permit Description:
Work Class:
Proposed Use:
Permit Number: A109636
Status: CLOSED/CANCELLED
Valuation: $0.00
Contractor Company:
Contractor Name: B & N ELECTRIC CORP.

ADJOINING PROPERTY FINDINGS

Date: **12/9/1994**
Permit Type:
Description:

Permit Description:
Work Class:
Proposed Use:
Permit Number: A108956
Status: COMPLETED
Valuation: $0.00
Contractor Company:
Contractor Name: B & N ELECTRIC CORP.

Date: **3/2/1994**
Permit Type:
Description:

Permit Description:
Work Class:
Proposed Use:
Permit Number: A098705
Status: COMPLETED
Valuation: $0.00
Contractor Company:
Contractor Name: MONITOR ELECTRIC CONST. C

Date: **7/28/1993**
Permit Type:
Description:

Permit Description:
Work Class:
Proposed Use:
Permit Number: A091921
Status: COMPLETED
Valuation: $0.00
Contractor Company:
Contractor Name: JAMES WALTERS ELECTL CONT

ADJOINING PROPERTY FINDINGS

Date: **7/9/1992**
Permit Type:
Description:

Permit Description:
Work Class:
Proposed Use:
Permit Number: A079872
Status: COMPLETED
Valuation: $0.00
Contractor Company:
Contractor Name: B & G INDUSTRIES INC.

Date: **12/19/1990**
Permit Type:
Description:

Permit Description:
Work Class:
Proposed Use:
Permit Number: A062445
Status: COMPLETED
Valuation: $0.00
Contractor Company:
Contractor Name: LAPCO ELECTRIC INC.

Date: **11/7/1990**
Permit Type:
Description:

Permit Description:
Work Class:
Proposed Use:
Permit Number: A060955
Status: CLOSED/CANCELLED
Valuation: $0.00
Contractor Company:
Contractor Name: R.K.S. ELECTRIC CORP.

ADJOINING PROPERTY FINDINGS

Date: **6/5/1990**
Permit Type:
Description:

Permit Description:
Work Class:
Proposed Use:
Permit Number: A054958
Status: CLOSED/CANCELLED
Valuation: $0.00
Contractor Company:
Contractor Name: MICHAEL-MAXX ELEC CONT LT

Date: **5/31/1990**
Permit Type:
Description:

Permit Description:
Work Class:
Proposed Use:
Permit Number: A054712
Status: CLOSED/CANCELLED
Valuation: $0.00
Contractor Company:
Contractor Name: MICHAEL-MAXX ELEC CONT LT

Date: **3/31/1989**
Permit Type:
Description:

Permit Description:
Work Class:
Proposed Use:
Permit Number: A039725
Status: COMPLETED
Valuation: $0.00
Contractor Company:
Contractor Name: POLYPHASE ELEC'L CONTR'S.

ADJOINING PROPERTY FINDINGS

Date: **2/18/1988**
Permit Type:
Description:

Permit Description:
Work Class:
Proposed Use:
Permit Number: A024542
Status: COMPLETED
Valuation: $0.00
Contractor Company:
Contractor Name: ALL-RITE ELEC. CORP.

Date: **11/5/1987**
Permit Type:
Description:

Permit Description:
Work Class:
Proposed Use:
Permit Number: A021308
Status: COMPLETED
Valuation: $0.00
Contractor Company:
Contractor Name: HULK ELECTRIC

Date: **10/20/1987**
Permit Type:
Description:

Permit Description:
Work Class:
Proposed Use:
Permit Number: A020702
Status: COMPLETED
Valuation: $0.00
Contractor Company:
Contractor Name: ALL-RITE ELEC. CORP.

ADJOINING PROPERTY FINDINGS

Date: **8/20/1987**
Permit Type:
Description:

Permit Description:
Work Class:
Proposed Use:
Permit Number: A018523
Status: COMPLETED
Valuation: $0.00
Contractor Company:
Contractor Name: ALL-RITE ELEC. CORP.

Date: **3/4/1987**
Permit Type:
Description:

Permit Description:
Work Class:
Proposed Use:
Permit Number: M016271
Status: COMPLETED
Valuation: $0.00
Contractor Company:
Contractor Name: ROTHSTEIN & HOFFMAN ELEC.

Date: **2/24/1987**
Permit Type:
Description:

Permit Description:
Work Class:
Proposed Use:
Permit Number: M015904
Status: COMPLETED
Valuation: $0.00
Contractor Company:
Contractor Name: ROTHSTEIN & HOFFMAN ELEC.

ADJOINING PROPERTY FINDINGS

Date: **10/22/1986**
Permit Type:
Description:

Permit Description:
Work Class:
Proposed Use:
Permit Number: A007565
Status: COMPLETED
Valuation: $0.00
Contractor Company:
Contractor Name: MICHAEL LONERGAN, INC.

Date: **9/12/1986**
Permit Type:
Description:

Permit Description:
Work Class:
Proposed Use:
Permit Number: A006040
Status: NO ACCESS
Valuation: $0.00
Contractor Company:
Contractor Name: LOWY & DONNATH INC.

Date: **5/28/1986**
Permit Type:
Description:

Permit Description:
Work Class:
Proposed Use:
Permit Number: A001724
Status: COMPLETED
Valuation: $0.00
Contractor Company:
Contractor Name: ALL-RITE ELEC. CORP.

ADJOINING PROPERTY FINDINGS

Date: **5/16/1986**
Permit Type:
Description:

Permit Description:
Work Class:
Proposed Use:
Permit Number: A001147
Status: COMPLETED
Valuation: $0.00
Contractor Company:
Contractor Name: LEVIS ELECTR'L CONTR. COR

Date: **1/30/1986**
Permit Type:
Description:

Permit Description:
Work Class:
Proposed Use:
Permit Number: Q21438
Status: COMPLETED
Valuation: $0.00
Contractor Company:
Contractor Name: ALBROS ELECTRIC CORP.

Date: **8/5/1985**
Permit Type:
Description:

Permit Description:
Work Class:
Proposed Use:
Permit Number: Q16052
Status: COMPLETED
Valuation: $0.00
Contractor Company:
Contractor Name: JUBILEE ELEC. CORP.

ADJOINING PROPERTY FINDINGS

Date: **10/29/1984**
Permit Type:
Description:

Permit Description:
Work Class:
Proposed Use:
Permit Number: Q05525
Status: COMPLETED
Valuation: $0.00
Contractor Company:
Contractor Name: PVL ELECTRICAL CORP.

Date: **10/29/1984**
Permit Type:
Description:

Permit Description:
Work Class:
Proposed Use:
Permit Number: Q06855
Status: CLOSED/CANCELLED
Valuation: $0.00
Contractor Company:
Contractor Name: J. CARMINO ELECTRIC CO.

ADJOINING PROPERTY FINDINGS

107 CROSBY ST

Date:	**2/24/2005**
Permit Type:	**EW BL**
Description:	**INSTALL 4 NEW GAS FIRED BOILERS AND 4 NEW GAS FIRED WATER HEATERS WITH NEW GAS LINES AND METERS AND CONNECT TO EXISTING BRICK CHIMNEY WITH TERRA COTA LINING. NO CHANGE IN USE, EGREES OR OCCUPANCY IS INVOLVED WITH THIS APPLICATION.**
Permit Description:	**EQUIPMENT WORK BOILER**
Work Class:	
Proposed Use:	OTHER
Permit Number:	402090679-01-EW BL
Status:	ISSUED
Valuation:	$8,000.00
Contractor Company:	
Contractor Name:	S.J. VISION & SON P & H, SJ VISION & SON P & H INC, S.J. VISION & SON PLBNG, S.J. VISION & SON PLBNG

Date:	**2/24/2005**
Permit Type:	**PL**
Description:	**INSTALL 4 NEW GAS FIRED BOILERS AND 4 NEW GAS FIRED WATER HEATERS WITH NEW GAS LINES AND METERS AND CONNECT TO EXISTING BRICK CHIMNEY WITH TERRA COTA LINING. NO CHANGE IN USE, EGREES OR OCCUPANCY IS INVOLVED WITH THIS APPLICATION.**
Permit Description:	**PLUMBING**
Work Class:	
Proposed Use:	OTHER
Permit Number:	402090679-01-PL
Status:	ISSUED
Valuation:	$8,000.00
Contractor Company:	
Contractor Name:	S.J. VISION & SON P & H, SJ VISION & SON P & H INC, S.J. VISION & SON PLBNG, S.J. VISION & SON PLBNG

ADJOINING PROPERTY FINDINGS

Date: **10/1/2002**
Permit Type:
Description:

Permit Description:
Work Class:
Proposed Use:
Permit Number: A198094
Status: COMPLETED
Valuation: $0.00
Contractor Company:
Contractor Name: ALL-RITE ELEC. CORP.

Date: **9/3/1999**
Permit Type:
Description:

Permit Description:
Work Class:
Proposed Use:
Permit Number: A161831
Status: COMPLETED
Valuation: $0.00
Contractor Company:
Contractor Name: ALL-RITE ELEC. CORP.

Date: **9/25/1995**
Permit Type:
Description:

Permit Description:
Work Class:
Proposed Use:
Permit Number: A118471
Status: COMPLETED
Valuation: $0.00
Contractor Company:
Contractor Name: ATLAS ELEC CONTR'S. INC.

ADJOINING PROPERTY FINDINGS

Date: **7/25/1991**
Permit Type:
Description:

Permit Description:
Work Class:
Proposed Use:
Permit Number: A069098
Status: COMPLETED
Valuation: $0.00
Contractor Company:
Contractor Name: HILTON ELECTRIC CORP.

Date: **7/11/1989**
Permit Type:
Description:

Permit Description:
Work Class:
Proposed Use:
Permit Number: A043271
Status: COMPLETED
Valuation: $0.00
Contractor Company:
Contractor Name: HULK ELECTRIC

Date: **11/5/1987**
Permit Type:
Description:

Permit Description:
Work Class:
Proposed Use:
Permit Number: A021315
Status: COMPLETED
Valuation: $0.00
Contractor Company:
Contractor Name: HULK ELECTRIC

ADJOINING PROPERTY FINDINGS

Date: **8/5/1986**
Permit Type:
Description:

Permit Description:
Work Class:
Proposed Use:
Permit Number: A004451
Status: COMPLETED
Valuation: $0.00
Contractor Company:
Contractor Name: MY WAY ELEC'L CONTR'G. CO

Date: **7/29/1986**
Permit Type:
Description:

Permit Description:
Work Class:
Proposed Use:
Permit Number: A004148
Status: CLOSED/CANCELLED
Valuation: $0.00
Contractor Company:
Contractor Name: MY WAY ELEC'L CONTR'G. CO

Date: **3/19/1986**
Permit Type:
Description:

Permit Description:
Work Class:
Proposed Use:
Permit Number: G117825
Status: COMPLETED
Valuation: $0.00
Contractor Company:
Contractor Name: DANZA ELECTRIC INC.

ADJOINING PROPERTY FINDINGS

Date: **3/19/1986**
Permit Type:
Description:

Permit Description:
Work Class:
Proposed Use:
Permit Number: G117826
Status: COMPLETED
Valuation: $0.00
Contractor Company:
Contractor Name: DANZA ELECTRIC INC.

Date: **3/11/1986**
Permit Type:
Description:

Permit Description:
Work Class:
Proposed Use:
Permit Number: Q22289
Status: COMPLETED
Valuation: $0.00
Contractor Company:
Contractor Name: DANZA ELECTRIC INC.

ADJOINING PROPERTY FINDINGS

113 CROSBY ST

Date:	**5/13/2010**
Permit Type:	**EW MH**
Description:	**RENOVATION OF EXISTING STOREFRONT FACADE. ARCHITECTURAL, MINOR MECHANICAL AND MINOR STRUCTURAL WORK. NO CHANGE OF USE, OCCUPANCY OR EGRESS.**
Permit Description:	**EQUIPMENT WORK MECHANICAL/HVAC**
Work Class:	
Proposed Use:	OTHER C
Permit Number:	120350798-01-EW MH
Status:	ISSUED
Valuation:	$37,000.00
Contractor Company:	
Contractor Name:	ABSTRACT CONST.& DECOR CO

Date:	**5/13/2010**
Permit Type:	**EW OT**
Description:	**RENOVATION OF EXISTING STOREFRONT FACADE. ARCHITECTURAL, MINOR MECHANICAL AND MINOR STRUCTURAL WORK. NO CHANGE OF USE, OCCUPANCY OR EGRESS.**
Permit Description:	**EQUIPMENT WORK OTHER CONSTRUCTION EQUIPMENT**
Work Class:	
Proposed Use:	OTHER C
Permit Number:	120350798-01-EW OT
Status:	ISSUED
Valuation:	$37,000.00
Contractor Company:	
Contractor Name:	ABSTRACT CONST.& DECOR CO

ADJOINING PROPERTY FINDINGS

Date:	**5/13/2010**
Permit Type:	**EQ FN**
Description:	**FENCE**
Permit Description:	**CONSTRUCTION EQUIPMENT FENCE**
Work Class:	
Proposed Use:	OTHER
Permit Number:	120350798-02-EQ FN
Status:	ISSUED
Valuation:	$0.00
Contractor Company:	
Contractor Name:	ABSTRACT CONST.& DECOR CO

Date:	**11/14/1988**
Permit Type:	
Description:	
Permit Description:	
Work Class:	
Proposed Use:	
Permit Number:	M044892
Status:	COMPLETED
Valuation:	$0.00
Contractor Company:	
Contractor Name:	BIG SHOT ELECTRIC CORP.

ADJOINING PROPERTY FINDINGS

123 CROSBY ST

Date:	**3/26/2004**
Permit Type:	**EQ FN**
Description:	**Minor interior renovation and new storefront. No change to use, occupancy or egress.**
Permit Description:	**CONSTRUCTION EQUIPMENT FENCE**
Work Class:	
Proposed Use:	OTHER
Permit Number:	103723703-01-EQ FN
Status:	ISSUED
Valuation:	$10,000.00
Contractor Company:	
Contractor Name:	ORIENTAL CONSTRUCTION LLC

Date:	**3/26/2004**
Permit Type:	**EW OT**
Description:	**Minor interior renovation and new storefront. No change to use, occupancy or egress.**
Permit Description:	**EQUIPMENT WORK OTHER CONSTRUCTION EQUIPMENT**
Work Class:	
Proposed Use:	OTHER
Permit Number:	103723703-01-EW OT
Status:	ISSUED
Valuation:	$10,000.00
Contractor Company:	
Contractor Name:	ORIENTAL CONSTRUCTION LLC

ADJOINING PROPERTY FINDINGS

130 CROSBY ST

Date:	**3/20/2006**
Permit Type:	**EW OT**
Description:	**First floor tenant space: Partition changes, new hung ceilings in part, related plumbing and finish work. No change to use, egress and occupancy.**
Permit Description:	**EQUIPMENT WORK OTHER CONSTRUCTION EQUIPMENT**
Work Class:	
Proposed Use:	OTHER
Permit Number:	104330895-01-EW OT
Status:	ISSUED
Valuation:	$95,000.00
Contractor Company:	
Contractor Name:	GOTHAM ASSETS PROPERTY MGMT & DE, GOTHAM ASSETS PROPERTY MGM, GOTHAM ASSETS PARTY DEVLPMTQ

Date:	**12/15/2005**
Permit Type:	
Description:	
Permit Description:	
Work Class:	
Proposed Use:	
Permit Number:	M251657
Status:	COMPLETED
Valuation:	$0.00
Contractor Company:	
Contractor Name:	EXCEL ELEC. COMPANY, INC.

ADJOINING PROPERTY FINDINGS

Date: **8/24/1993**
Permit Type:
Description:

Permit Description:
Work Class:
Proposed Use:
Permit Number: M110219
Status: COMPLETED
Valuation: $0.00
Contractor Company:
Contractor Name: MATTHEW ELECTRIC CORP.

131 CROSBY ST

Date: **8/9/2007**
Permit Type: **EQ SH**
Description: **PROPOSED INSTALLATION OF 58 LINEAR FEET OF HEAVY DUTY SIDEWALK SHED FOR REMEDIAL REPAIRS. SIDEWALK SHED SHALL COMPLY WITH LL 33/91 & TPPN 9/1999. NO CHANGE IN USE, OCCUPANCY OR EGRESS UNDER THIS APPLICATION. LIVE LOAD 300 PSF.**

Permit Description: **CONSTRUCTION EQUIPMENT SIDEWALK SHED**
Work Class:
Proposed Use: OTHER
Permit Number: 104856363-01-EQ SH
Status: ISSUED
Valuation: $0.00
Contractor Company:
Contractor Name: HI-TECH BRIDGING INC

ADJOINING PROPERTY FINDINGS

Date: **7/30/2007**
Permit Type:
Description:

Permit Description:
Work Class:
Proposed Use:
Permit Number: M270153
Status: AWAITING INSPECTION REQUEST
Valuation: $0.00
Contractor Company:
Contractor Name: MARI ELEC. CONTR'S INC.

132 CROSBY ST

Date: **6/10/2009**
Permit Type: **EQ FN**
Description:

Permit Description: **CONSTRUCTION EQUIPMENT FENCE**
Work Class:
Proposed Use:
Permit Number: 110458683-01-EQ FN
Status: ISSUED
Valuation: $0.00
Contractor Company:
Contractor Name: 598 BROADWAY REALTY ASSOC, 598 BROADWAY REALTY ASSO*

Date: **6/10/2009**
Permit Type: **EW OT**
Description:

Permit Description: **EQUIPMENT WORK OTHER CONSTRUCTION EQUIPMENT**
Work Class:
Proposed Use:
Permit Number: 110458683-01-EW OT
Status: ISSUED
Valuation: $0.00
Contractor Company:
Contractor Name: 598 BROADWAY REALTY ASSOC, 598 BROADWAY REALTY ASSO*

ADJOINING PROPERTY FINDINGS

Date: **5/12/2009**
Permit Type:
Description:

Permit Description:
Work Class:
Proposed Use:
Permit Number: A277466
Status: COMPLETED
Valuation: $0.00
Contractor Company:
Contractor Name: TRIANGLE ELECTRIC INC.

Date: **2/11/2009**
Permit Type: **PL**
Description:

Permit Description: **PLUMBING**
Work Class:
Proposed Use:
Permit Number: 410114594-01-PL
Status: ISSUED
Valuation: $0.00
Contractor Company:
Contractor Name: SAUSA PLUMBING & HEATING

Date: **2/3/2009**
Permit Type: **EW OT**
Description:

Permit Description: **EQUIPMENT WORK OTHER CONSTRUCTION EQUIPMENT**
Work Class:
Proposed Use:
Permit Number: 410114594-01-EW OT
Status: ISSUED
Valuation: $0.00
Contractor Company:
Contractor Name: ALFONSO PETITO CONTRACTIN

ADJOINING PROPERTY FINDINGS

Date:	**3/28/2008**
Permit Type:	**EW OT**
Description:	**MODIFY EXISTING PARTITION TO FULL HEIGHT AND CHANGE EXISTING SLIDING DOOR TO SWINGING DOOR IN EXISTING OFFICE ON PART 7TH FLOOR AS PER PLANS FILED. NO CHANGE IN USE, OCCUPANCY, OR EGRESS.**
Permit Description:	**EQUIPMENT WORK OTHER CONSTRUCTION EQUIPMENT**
Work Class:	
Proposed Use:	OTHER
Permit Number:	110080661-01-EW OT
Status:	ISSUED
Valuation:	$3,500.00
Contractor Company:	
Contractor Name:	ROCO G.C CORP, ROCO G C CORP

Date:	**5/10/2007**
Permit Type:	**PL**
Description:	**to convert existing 1-family dwelling to 2-family dwelling. new certificate of occupancy**
Permit Description:	**PLUMBING**
Work Class:	
Proposed Use:	1-2-3 FAMILY J-3
Permit Number:	402577564-01-PL
Status:	ISSUED
Valuation:	$15,000.00
Contractor Company:	
Contractor Name:	ATTACK PLBFG INC, ATTACK PLBG INC, ATTACK PLUMBING INC., ATTACK PLUMBING INC, ATTACK PLG INC, ATTACK

ADJOINING PROPERTY FINDINGS

Date: **5/10/2007**
Permit Type:
Description:

Permit Description:
Work Class:
Proposed Use:
Permit Number: A257281
Status: COMPLETED
Valuation: $0.00
Contractor Company:
Contractor Name: SMITH ELECTRICAL CONTR'G

Date: **5/9/2007**
Permit Type: **AL**
Description: **to convert existing 1-family dwelling to 2-family dwelling. new certificate of occupancy**

Permit Description: **ALTERATION**
Work Class:
Proposed Use: 1-2-3 FAMILY J-3
Permit Number: 402577564-01-AL
Status: ISSUED
Valuation: $15,000.00
Contractor Company:
Contractor Name: UNIVERSAL CONSTRUCTION & BUILDER, UNIVERSAL CONSTRUCTION AND BUILD, UNIVERSAL CONSTRUCTION & BUIL.,

Date: **11/14/2006**
Permit Type:
Description:

Permit Description:
Work Class:
Proposed Use:
Permit Number: A251920
Status: AWAITING INSPECTION REQUEST
Valuation: $0.00
Contractor Company:
Contractor Name: LANDMARK SIGNS & ELEC'L

ADJOINING PROPERTY FINDINGS

Date: **9/11/2006**
Permit Type:
Description:

Permit Description:
Work Class:
Proposed Use:
Permit Number: A249727
Status: COMPLETED
Valuation: $0.00
Contractor Company:
Contractor Name: TRIANGLE ELECTRIC INC.

Date: **7/18/2006**
Permit Type: **PL**
Description: **legalize:new laundry room first and second floor new bathroom sec floor.There is no change in means of egress or occupancy**

Permit Description: **PLUMBING**
Work Class:
Proposed Use: 1-2-3 FAMILY
Permit Number: 402308285-01-PL
Status: ISSUED
Valuation: $14,000.00
Contractor Company:
Contractor Name: CN PLUMBING INC

ADJOINING PROPERTY FINDINGS

Date:	**7/13/2006**
Permit Type:	**EW OT**
Description:	**(233/06) LEGALIZE EXISTING BATHROOM, SLOP SINK, WASHER & DRYER PER VIO #34517968P. NO CHANGE IN EGRESS, USE OR OCCUPANCY. PROFESSIONAL CERTIFICATION REQUESTED.**
Permit Description:	**EQUIPMENT WORK OTHER CONSTRUCTION EQUIPMENT**
Work Class:	
Proposed Use:	1-2-3 FAMILY
Permit Number:	402404386-01-EW OT
Status:	ISSUED
Valuation:	$5,000.00
Contractor Company:	
Contractor Name:	G. PEROTTO ASSOCIATES, G.PEROTTO ASSOCIATES,LLP, G. PEROTTO ASSOCIATES LLP, G PEROTTO ASSOCIATES, G.

Date:	**7/13/2006**
Permit Type:	**PL**
Description:	**(233/06) LEGALIZE EXISTING BATHROOM, SLOP SINK, WASHER & DRYER PER VIO #34517968P. NO CHANGE IN EGRESS, USE OR OCCUPANCY. PROFESSIONAL CERTIFICATION REQUESTED.**
Permit Description:	**PLUMBING**
Work Class:	
Proposed Use:	1-2-3 FAMILY
Permit Number:	402404386-01-PL
Status:	ISSUED
Valuation:	$5,000.00
Contractor Company:	
Contractor Name:	SELLMAR PLUMBING & MECHANICAL CO, STELLMAR PLUMBING & MECH. CORP., STELLMAR PLG & MECHANICAL, STELLM

ADJOINING PROPERTY FINDINGS

Date:	**5/25/2006**
Permit Type:	**PL**
Description:	**Enlarge existing One Car Garage to Two Car Garage. Add new curb cut on North side of Doxey Place, 114 Ft. West of Cross Bay Blvd. with (2) 1'-6" splays + 12 feet = 15 Ft. Total**
Permit Description:	**PLUMBING**
Work Class:	
Proposed Use:	1-2-3 FAMILY B-2
Permit Number:	402154645-01-PL
Status:	ISSUED
Valuation:	$20,000.00
Contractor Company:	
Contractor Name:	SUPERIOR PLBG, HTG & MEC, SUPERIOR PLUMBING HEATING & MEC, SUPERIOR PLUMBING,HEATING, SUPERIOR PLUMB

Date:	**5/8/2006**
Permit Type:	**PL**
Description:	**1.REMOVE AND CAP BATHTUB ON THE CELLAR LEVEL 2. NEW INTERIOR PARTITION ON THE CELLAR LEVEL 3.LEGALIZE AWNING**
Permit Description:	**PLUMBING**
Work Class:	
Proposed Use:	1-2-3 FAMILY
Permit Number:	402172787-01-PL
Status:	ISSUED
Valuation:	$40,000.00
Contractor Company:	
Contractor Name:	CLOVERDALE MASTER PLUMBING & HE, CLOVERDALE MASTER PLUMBING & HEA, CLOVERDALE MASTER PLUMBING & HTG,

ADJOINING PROPERTY FINDINGS

Date:	**4/25/2006**
Permit Type:	**EW OT**
Description:	**1.REMOVE AND CAP BATHTUB ON THE CELLAR LEVEL 2. NEW INTERIOR PARTITION ON THE CELLAR LEVEL 3.LEGALIZE AWNING**
Permit Description:	**EQUIPMENT WORK OTHER CONSTRUCTION EQUIPMENT**
Work Class:	
Proposed Use:	1-2-3 FAMILY
Permit Number:	402172787-01-EW OT
Status:	ISSUED
Valuation:	$40,000.00
Contractor Company:	
Contractor Name:	N.A

Date:	**4/4/2006**
Permit Type:	**EW OT**
Description:	**legalize:new laundry room first and second floor new bathroom sec floor.There is no change in means of egress or occupancy**
Permit Description:	**EQUIPMENT WORK OTHER CONSTRUCTION EQUIPMENT**
Work Class:	
Proposed Use:	1-2-3 FAMILY
Permit Number:	402308285-01-EW OT
Status:	ISSUED
Valuation:	$14,000.00
Contractor Company:	
Contractor Name:	C A D CONSTRUCTION INC, C A D CONST INC, C.A.D. CONSTRUCTION INC., CAD CONSTRUCTION INC

ADJOINING PROPERTY FINDINGS

Date:	**1/20/2006**
Permit Type:	**EW FP**
Description:	**INSTALL FIRE SUPRESSION SYSTEM ONLY. NOCHANGE IN USE, EGRESS OR OCCUPAN CY**
Permit Description:	**EQUIPMENT WORK FIRE SUPPRESSION**
Work Class:	
Proposed Use:	OTHER
Permit Number:	402269718-01-EW FP
Status:	ISSUED
Valuation:	$3,000.00
Contractor Company:	
Contractor Name:	ALLIED FIRE CTR SVCS INC

Date:	**11/30/2005**
Permit Type:	**AL**
Description:	**Enlarge existing One Car Garage to Two Car Garage. Add new curb cut on North side of Doxey Place, 114 Ft. West of Cross Bay Blvd. with (2) 1'-6" splays + 12 feet = 15 Ft. Total**
Permit Description:	**ALTERATION**
Work Class:	
Proposed Use:	1-2-3 FAMILY B-2
Permit Number:	402154645-01-AL
Status:	ISSUED
Valuation:	$20,000.00
Contractor Company:	
Contractor Name:	ALFONSO PETITO CONTRACTIN

ADJOINING PROPERTY FINDINGS

Date:	**10/24/2005**
Permit Type:	**EW FP**
Description:	**INSTALLATION OF KITCHEN FIRE SUPPRESSION AN D EXHAUST SYSTEMS. NO CHANGE IN USE EGRESS OR OCCUPANCY.**
Permit Description:	**EQUIPMENT WORK FIRE SUPPRESSION**
Work Class:	
Proposed Use:	OTHER
Permit Number:	402218998-01-EW FP
Status:	ISSUED
Valuation:	$6,000.00
Contractor Company:	
Contractor Name:	MASTER FIRE PREV. SYS INC, MASTER FIRE PREVENT SYS I

Date:	**10/24/2005**
Permit Type:	**EW MH**
Description:	**INSTALLATION OF KITCHEN FIRE SUPPRESSION AN D EXHAUST SYSTEMS. NO CHANGE IN USE EGRESS OR OCCUPANCY.**
Permit Description:	**EQUIPMENT WORK MECHANICAL/HVAC**
Work Class:	
Proposed Use:	OTHER
Permit Number:	402218998-01-EW MH
Status:	ISSUED
Valuation:	$6,000.00
Contractor Company:	
Contractor Name:	MASTER FIRE PREV. SYS INC, MASTER FIRE PREVENT SYS I

Date:	**7/29/2005**
Permit Type:	
Description:	
Permit Description:	
Work Class:	
Proposed Use:	
Permit Number:	M247575
Status:	CLOSED/CANCELLED
Valuation:	$0.00
Contractor Company:	
Contractor Name:	E. FITZGERALD ELEC CO INC

ADJOINING PROPERTY FINDINGS

Date:	**6/9/2005**
Permit Type:	**EQ SH**
Description:	**INSTALLATION OF A SIDEWALK SHED 70' DURING FACADE REPAIR. NO CHANGE IN USE, EGRESS OR OCCUPANCY. SHED TO COMPLY WITH LL33/91 AND TPPN 9/99.**
Permit Description:	**CONSTRUCTION EQUIPMENT SIDEWALK SHED**
Work Class:	
Proposed Use:	OTHER
Permit Number:	104135259-01-EQ SH
Status:	ISSUED
Valuation:	$0.00
Contractor Company:	
Contractor Name:	COLGATE SCAFF AND EQUIP CORP, COLGATE SCAFFOLDING & EQUIP CORP, COLGATE SCQFF. EQUIP CORP, COLGATE S

Date:	**2/22/2005**
Permit Type:	**EW FP**
Description:	**MODIFICATION OF KITCHEN FIRE SUPPRESSION SYSTEM. NO CHANGE IN USE, EGRE S OR OCCUPANCY.**
Permit Description:	**EQUIPMENT WORK FIRE SUPPRESSION**
Work Class:	
Proposed Use:	OTHER
Permit Number:	402084597-01-EW FP
Status:	ISSUED
Valuation:	$3,000.00
Contractor Company:	
Contractor Name:	MASTER FIRE PREV. SYS INC, MASTER FIRE PREVENT SYS I

ADJOINING PROPERTY FINDINGS

Date: **1/3/2004**
Permit Type:
Description:

Permit Description:
Work Class:
Proposed Use:
Permit Number: A214615
Status: COMPLETED
Valuation: $0.00
Contractor Company:
Contractor Name: JACAM ELECTRIC INC.

Date: **10/23/2003**
Permit Type: **SG**
Description:

Permit Description: **SIGN**
Work Class:
Proposed Use:
Permit Number: 401651636-01-SG
Status: ISSUED
Valuation: $0.00
Contractor Company:
Contractor Name: MONTANA ELECTL DEC CORP, MONTANA ELECTRICAL DECORA

Date: **8/1/2003**
Permit Type:
Description:

Permit Description:
Work Class:
Proposed Use:
Permit Number: A208992
Status: COMPLETED
Valuation: $0.00
Contractor Company:
Contractor Name: ROBERT CHIMENTI

ADJOINING PROPERTY FINDINGS

Date: **7/14/2003**
Permit Type: **AL**
Description:

Permit Description: **ALTERATION**
Work Class:
Proposed Use:
Permit Number: 401627842-01-AL
Status: ISSUED
Valuation: $0.00
Contractor Company:
Contractor Name: REGAL PLG & CO, REGAOL PLUMBING 7 HEATING, REGAL PLBG CORP. ETAL, REGAL PLUMBING CORP ETAL, REGAL PL

Date: **7/7/2003**
Permit Type: **SG**
Description: **INSTALL ILLUMINATED SIGN CHANNELS LETTERS WITH NEON**

Permit Description: **SIGN**
Work Class: SIGN
Proposed Use:
Permit Number: 401651636-01-SG
Status: ASSIGNED TO P/E
Valuation: $0.00
Contractor Company:
Contractor Name:

Date: **5/30/2003**
Permit Type: **PL**
Description:

Permit Description: **PLUMBING**
Work Class:
Proposed Use:
Permit Number: 401627842-01-PL
Status: ISSUED
Valuation: $0.00
Contractor Company:
Contractor Name: REGAL PLG & CO, REGAOL PLUMBING 7 HEATING, REGAL PLBG CORP. ETAL, REGAL PLUMBING CORP ETAL, REGAL PL

ADJOINING PROPERTY FINDINGS

Date: **4/16/2003**
Permit Type:
Description:

Permit Description:
Work Class:
Proposed Use:
Permit Number: A204623
Status: COMPLETED
Valuation: $0.00
Contractor Company:
Contractor Name: ALL-RITE ELEC. CORP.

Date: **11/14/2001**
Permit Type:
Description:

Permit Description:
Work Class:
Proposed Use:
Permit Number: A186234
Status: COMPLETED
Valuation: $0.00
Contractor Company:
Contractor Name: INFINITY ELECTRIC CO.,INC

Date: **7/21/1998**
Permit Type:
Description:

Permit Description:
Work Class:
Proposed Use:
Permit Number: A149140
Status: COMPLETED
Valuation: $0.00
Contractor Company:
Contractor Name: ALL-RITE ELEC. CORP.

ADJOINING PROPERTY FINDINGS

Date: **5/21/1998**
Permit Type:
Description:

Permit Description:
Work Class:
Proposed Use:
Permit Number: A147481
Status: COMPLETED
Valuation: $0.00
Contractor Company:
Contractor Name: PAPPAS & FODERA ELECT'L

Date: **12/15/1997**
Permit Type:
Description:

Permit Description:
Work Class:
Proposed Use:
Permit Number: A142778
Status: COMPLETED
Valuation: $0.00
Contractor Company:
Contractor Name: PAPPAS & FODERA ELECT'L

Date: **4/21/1997**
Permit Type:
Description:

Permit Description:
Work Class:
Proposed Use:
Permit Number: A135662
Status: AWAITING INSPECTION REQUEST
Valuation: $0.00
Contractor Company:
Contractor Name: PAPPAS & FODERA ELECT'L

ADJOINING PROPERTY FINDINGS

Date: **1/10/1994**
Permit Type:
Description:

Permit Description:
Work Class:
Proposed Use:
Permit Number: A097183
Status: COMPLETED
Valuation: $0.00
Contractor Company:
Contractor Name: M & W ELECTRIC CORP.

Date: **9/4/1991**
Permit Type:
Description:

Permit Description:
Work Class:
Proposed Use:
Permit Number: A070328
Status: COMPLETED
Valuation: $0.00
Contractor Company:
Contractor Name: HENRY J. MELICHAR

Date: **9/4/1991**
Permit Type:
Description:

Permit Description:
Work Class:
Proposed Use:
Permit Number: A070329
Status: COMPLETED
Valuation: $0.00
Contractor Company:
Contractor Name: HENRY J. MELICHAR

ADJOINING PROPERTY FINDINGS

Date: **12/3/1990**
Permit Type:
Description:

Permit Description:
Work Class:
Proposed Use:
Permit Number: A061819
Status: COMPLETED
Valuation: $0.00
Contractor Company:
Contractor Name: ARCO ELEC'L CONST. CORP.

Date: **7/24/1990**
Permit Type:
Description:

Permit Description:
Work Class:
Proposed Use:
Permit Number: A057145
Status: COMPLETED
Valuation: $0.00
Contractor Company:
Contractor Name: THOMAS ELECTRIC INC.

Date: **3/23/1988**
Permit Type:
Description:

Permit Description:
Work Class:
Proposed Use:
Permit Number: A025912
Status: CLOSED/CANCELLED
Valuation: $0.00
Contractor Company:
Contractor Name: AMARIS ELECTRIC INC.

ADJOINING PROPERTY FINDINGS

Date: **2/19/1987**
Permit Type:
Description:

Permit Description:
Work Class:
Proposed Use:
Permit Number: A011332
Status: COMPLETED
Valuation: $0.00
Contractor Company:
Contractor Name: B & Q COMPANY, INC.

Date: **2/6/1987**
Permit Type:
Description:

Permit Description:
Work Class:
Proposed Use:
Permit Number: A010932
Status: COMPLETED
Valuation: $0.00
Contractor Company:
Contractor Name: VOLVIE HERMAN CONTRG CORP

Date: **6/6/1986**
Permit Type:
Description:

Permit Description:
Work Class:
Proposed Use:
Permit Number: A002058
Status: COMPLETED
Valuation: $0.00
Contractor Company:
Contractor Name: FERGUSON ELECTRIC INC.

ADJOINING PROPERTY FINDINGS

Date: **5/29/1985**
Permit Type:
Description:

Permit Description:
Work Class:
Proposed Use:
Permit Number: Q14123
Status: COMPLETED
Valuation: $0.00
Contractor Company:
Contractor Name: FERGUSON ELECTRIC INC.

Date: **12/21/1984**
Permit Type:
Description:

Permit Description:
Work Class:
Proposed Use:
Permit Number: G115659
Status: CLOSED/CANCELLED
Valuation: $0.00
Contractor Company:
Contractor Name: PHASOR ELEC. CO., INC.

ADJOINING PROPERTY FINDINGS

154 CROSBY ST

Date:	**1/3/2006**
Permit Type:	**EQ SH**
Description:	**Erect 24' of temporary heavy duty sidewalk shed 300 psf 12' high on Crosby St. in conj, with work under appl.# 104305547. Shed shall comply with LL 33/91 No change in use, egress or occupancy under this application.**
Permit Description:	**CONSTRUCTION EQUIPMENT SIDEWALK SHED**
Work Class:	
Proposed Use:	OTHER
Permit Number:	104317570-01-EQ SH
Status:	ISSUED
Valuation:	$0.00
Contractor Company:	
Contractor Name:	PERIMETER BRIDGE & SCAFFO

158 CROSBY ST

Date:	**3/1/2012**
Permit Type:	**EW MH**
Description:	**REPLACE HVAC UNIT ON ROOF WITH DUNNAGE, OF EXSITING GAS METER**
Permit Description:	**EQUIPMENT WORK MECHANICAL/HVAC**
Work Class:	
Proposed Use:	OTHER M
Permit Number:	420536183-01-EW MH
Status:	ISSUED
Valuation:	$15,000.00
Contractor Company:	
Contractor Name:	NOLA GENERAL CONTRACTING

ADJOINING PROPERTY FINDINGS

Date:	**3/1/2012**
Permit Type:	**PL**
Description:	**REPLACE HVAC UNIT ON ROOF WITH DUNNAGE, OF EXSITING GAS METER**
Permit Description:	**PLUMBING**
Work Class:	
Proposed Use:	OTHER M
Permit Number:	420536183-01-PL
Status:	ISSUED
Valuation:	$15,000.00
Contractor Company:	
Contractor Name:	BEDROCK PLBG. & HTG., INC

Date:	**2/17/2012**
Permit Type:	**EW MH**
Description:	**EXTERIOR FACADE REMODELING WITH NEW STOREFRONT INSTALLATION & EXTERIOR WALL FINISHING.INTERIOR RENOVATION OF(1)RETAIL STORE INTO(2) RETAIL STORES WITH NEW PARTITIONS,PLUMBING FIXTURES,HUNG CEILING,DOORS,WALL & FLOOR FINISHES. INSTALLATION OF NEW HVAC SPLIT SYSTEM & DUCTWORK & MODIFICATION OF EXIST'G ROOF DUCTWORK FROM EXIST'G ROOF MOUNTED HVAC UNIT**
Permit Description:	**EQUIPMENT WORK MECHANICAL/HVAC**
Work Class:	
Proposed Use:	OTHER COM
Permit Number:	420513126-01-EW MH
Status:	ISSUED
Valuation:	$75,000.00
Contractor Company:	
Contractor Name:	INSTANT AIR CORP

ADJOINING PROPERTY FINDINGS

Date:	**1/4/2012**
Permit Type:	**PL**
Description:	**EXTERIOR FACADE REMODELING WITH NEW STOREFRONT INSTALLATION & EXTERIOR WALL FINISHING.INTERIOR RENOVATION OF(1)RETAIL STORE INTO(2) RETAIL STORES WITH NEW PARTITIONS,PLUMBING FIXTURES,HUNG CEILING,DOORS,WALL & FLOOR FINISHES. INSTALLATION OF NEW HVAC SPLIT SYSTEM & DUCTWORK & MODIFICATION OF EXIST'G ROOF DUCTWORK FROM EXIST'G ROOF MOUNTED HVAC UNIT**
Permit Description:	**PLUMBING**
Work Class:	
Proposed Use:	OTHER COM
Permit Number:	420513126-01-PL
Status:	ISSUED
Valuation:	$75,000.00
Contractor Company:	
Contractor Name:	DUNHAM PIPING & HTG CORP

Date:	**12/28/2011**
Permit Type:	**EQ FN**
Description:	**EXTERIOR FACADE REMODELING WITH NEW STOREFRONT INSTALLATION & EXTERIOR WALL FINISHING.INTERIOR RENOVATION OF(1)RETAIL STORE INTO(2) RETAIL STORES WITH NEW PARTITIONS,PLUMBING FIXTURES,HUNG CEILING,DOORS,WALL & FLOOR FINISHES. INSTALLATION OF NEW HVAC SPLIT SYSTEM & DUCTWORK & MODIFICATION OF EXIST'G ROOF DUCTWORK FROM EXIST'G ROOF MOUNTED HVAC UNIT**
Permit Description:	**CONSTRUCTION EQUIPMENT FENCE**
Work Class:	
Proposed Use:	OTHER COM
Permit Number:	420513126-01-EQ FN
Status:	ISSUED
Valuation:	$75,000.00
Contractor Company:	
Contractor Name:	VANQUISH CONTRACTING CORP

ADJOINING PROPERTY FINDINGS

Date:	**12/28/2011**
Permit Type:	**EW OT**
Description:	**EXTERIOR FACADE REMODELING WITH NEW STOREFRONT INSTALLATION & EXTERIOR WALL FINISHING.INTERIOR RENOVATION OF(1)RETAIL STORE INTO(2) RETAIL STORES WITH NEW PARTITIONS,PLUMBING FIXTURES,HUNG CEILING,DOORS,WALL & FLOOR FINISHES. INSTALLATION OF NEW HVAC SPLIT SYSTEM & DUCTWORK & MODIFICATION OF EXIST'G ROOF DUCTWORK FROM EXIST'G ROOF MOUNTED HVAC UNIT**
Permit Description:	**EQUIPMENT WORK OTHER CONSTRUCTION EQUIPMENT**
Work Class:	
Proposed Use:	OTHER COM
Permit Number:	420513126-01-EW OT
Status:	ISSUED
Valuation:	$75,000.00
Contractor Company:	
Contractor Name:	VANQUISH CONTRACTING CORP

Date:	**8/11/2011**
Permit Type:	**AL**
Description:	**ERECT A BUSINESS ACCESSORY AWNING. NO CHANGE IN USE, EGRESS, OR OCCUPANCY.**
Permit Description:	**ALTERATION**
Work Class:	
Proposed Use:	OTHER COM
Permit Number:	420470911-01-AL
Status:	ISSUED
Valuation:	$11,400.00
Contractor Company:	
Contractor Name:	MAUCERI SIGN CO INC

ADJOINING PROPERTY FINDINGS

Date:	**7/22/2011**
Permit Type:	**PL**
Description:	**PROPOSED INTERIOR ALTERATION TO EXISTING COMMERCIAL SPACE. NEW PARTITIONS, BATHROOMS, CEILING, FLOORING, FINISHES AND STOREFRONT. PLUMBING FIXTURES AS PER PLANS. REMOVE EXISTING PARTITIONS AND INTERIOR FINISHES THROUGHOUT. NO CHANGE TO THE USE EGRESS OR OCCUPANCY UNDER THIS APPLICATION.**
Permit Description:	**PLUMBING**
Work Class:	
Proposed Use:	OTHER COM
Permit Number:	420461208-01-PL
Status:	ISSUED
Valuation:	$66,500.00
Contractor Company:	
Contractor Name:	CLP PLUMBING,INC

Date:	**7/21/2011**
Permit Type:	**PL**
Description:	**PROP. INSTALLATION OF COMMERCIAL CAS FIRED COOKING EQUIPMENT (PIZZA OVEN),HEAT EXHAUST HOOD AND FLUE, HAND SINK, AND INTERIOR FINISHES THROUGHOUT EXISTING EATING & DRINKING EST. LEGALIZE EXISTING HWH AND PIPING TO HWH AT CELLAR. INSTALL E.I.F.S OVER EXISTING MASONRY AT FRONT EXTERIOR.NO CHNAGE TO THE USE, EGRESS OR OCCUPANCY UNDER THIS APPLICATIO**
Permit Description:	**PLUMBING**
Work Class:	
Proposed Use:	OTHER COM
Permit Number:	420377693-01-PL
Status:	ISSUED
Valuation:	$46,000.00
Contractor Company:	
Contractor Name:	CLP PLUMBING,INC

ADJOINING PROPERTY FINDINGS

Date:	**7/20/2011**
Permit Type:	**EQ FN**
Description:	**PROPOSED INTERIOR ALTERATION TO EXISTING COMMERCIAL SPACE. NEW PARTITIONS, BATHROOMS, CEILING, FLOORING, FINISHES AND STOREFRONT. PLUMBING FIXTURES AS PER PLANS. REMOVE EXISTING PARTITIONS AND INTERIOR FINISHES THROUGHOUT. NO CHANGE TO THE USE EGRESS OR OCCUPANCY UNDER THIS APPLICATION.**
Permit Description:	**CONSTRUCTION EQUIPMENT FENCE**
Work Class:	
Proposed Use:	OTHER COM
Permit Number:	420461208-01-EQ FN
Status:	ISSUED
Valuation:	$66,500.00
Contractor Company:	
Contractor Name:	SAT UTILITY CONTR. LLC

Date:	**7/20/2011**
Permit Type:	**EW MH**
Description:	**PROPOSED INTERIOR ALTERATION TO EXISTING COMMERCIAL SPACE. NEW PARTITIONS, BATHROOMS, CEILING, FLOORING, FINISHES AND STOREFRONT. PLUMBING FIXTURES AS PER PLANS. REMOVE EXISTING PARTITIONS AND INTERIOR FINISHES THROUGHOUT. NO CHANGE TO THE USE EGRESS OR OCCUPANCY UNDER THIS APPLICATION.**
Permit Description:	**EQUIPMENT WORK MECHANICAL/HVAC**
Work Class:	
Proposed Use:	OTHER COM
Permit Number:	420461208-01-EW MH
Status:	ISSUED
Valuation:	$66,500.00
Contractor Company:	
Contractor Name:	SAT UTILITY CONTR. LLC

ADJOINING PROPERTY FINDINGS

Date:	**7/20/2011**
Permit Type:	**EW OT**
Description:	**PROPOSED INTERIOR ALTERATION TO EXISTING COMMERCIAL SPACE. NEW PARTITIONS, BATHROOMS, CEILING, FLOORING, FINISHES AND STOREFRONT. PLUMBING FIXTURES AS PER PLANS. REMOVE EXISTING PARTITIONS AND INTERIOR FINISHES THROUGHOUT. NO CHANGE TO THE USE EGRESS OR OCCUPANCY UNDER THIS APPLICATION.**
Permit Description:	**EQUIPMENT WORK OTHER CONSTRUCTION EQUIPMENT**
Work Class:	
Proposed Use:	OTHER COM
Permit Number:	420461208-01-EW OT
Status:	ISSUED
Valuation:	$66,500.00
Contractor Company:	
Contractor Name:	SAT UTILITY CONTR. LLC

Date:	**7/13/2011**
Permit Type:	**EW MH**
Description:	**PROP. INSTALLATION OF COMMERCIAL CAS FIRED COOKING EQUIPMENT (PIZZA OVEN),HEAT EXHAUST HOOD AND FLUE, HAND SINK, AND INTERIOR FINISHES THROUGHOUT EXISTING EATING & DRINKING EST. LEGALIZE EXISTING HWH AND PIPING TO HWH AT CELLAR. INSTALL E.I.F.S OVER EXISTING MASONRY AT FRONT EXTERIOR.NO CHNAGE TO THE USE, EGRESS OR OCCUPANCY UNDER THIS APPLICATIO**
Permit Description:	**EQUIPMENT WORK MECHANICAL/HVAC**
Work Class:	
Proposed Use:	OTHER COM
Permit Number:	420377693-01-EW MH
Status:	ISSUED
Valuation:	$46,000.00
Contractor Company:	
Contractor Name:	SAT UTILITY CONTR. LLC

ADJOINING PROPERTY FINDINGS

Date:	**7/13/2011**
Permit Type:	**EW OT**
Description:	**PROP. INSTALLATION OF COMMERCIAL CAS FIRED COOKING EQUIPMENT (PIZZA OVEN),HEAT EXHAUST HOOD AND FLUE, HAND SINK, AND INTERIOR FINISHES THROUGHOUT EXISTING EATING & DRINKING EST. LEGALIZE EXISTING HWH AND PIPING TO HWH AT CELLAR. INSTALL E.I.F.S OVER EXISTING MASONRY AT FRONT EXTERIOR.NO CHNAGE TO THE USE, EGRESS OR OCCUPANCY UNDER THIS APPLICATIO**
Permit Description:	**EQUIPMENT WORK OTHER CONSTRUCTION EQUIPMENT**
Work Class:	
Proposed Use:	OTHER COM
Permit Number:	420377693-01-EW OT
Status:	ISSUED
Valuation:	$46,000.00
Contractor Company:	
Contractor Name:	SAT UTILITY CONTR. LLC

Date:	**2/9/2011**
Permit Type:	**AL**
Description:	
Permit Description:	**ALTERATION**
Work Class:	
Proposed Use:	
Permit Number:	420100250-01-AL
Status:	ISSUED
Valuation:	$0.00
Contractor Company:	
Contractor Name:	F1 CONSTRUCTION INC

ADJOINING PROPERTY FINDINGS

Date: **2/9/2011**
Permit Type: **EQ FN**
Description:

Permit Description: **CONSTRUCTION EQUIPMENT FENCE**
Work Class:
Proposed Use:
Permit Number: 420100250-01-EQ FN
Status: ISSUED
Valuation: $0.00
Contractor Company:
Contractor Name: F1 CONSTRUCTION INC

Date: **9/22/2010**
Permit Type: **AL**
Description:

Permit Description: **ALTERATION**
Work Class:
Proposed Use:
Permit Number: 420100250-01-AL
Status: ISSUED
Valuation: $0.00
Contractor Company:
Contractor Name: F1 CONSTRUCTION INC

Date: **9/22/2010**
Permit Type: **EQ FN**
Description:

Permit Description: **CONSTRUCTION EQUIPMENT FENCE**
Work Class:
Proposed Use:
Permit Number: 420100250-01-EQ FN
Status: ISSUED
Valuation: $0.00
Contractor Company:
Contractor Name: F1 CONSTRUCTION INC

ADJOINING PROPERTY FINDINGS

Date: **7/8/2010**
Permit Type:
Description:

Permit Description:
Work Class:
Proposed Use:
Permit Number: A287433
Status: AWAITING INSPECTION REQUEST
Valuation: $0.00
Contractor Company:
Contractor Name: BRANDL ELECTRIC INC.

Date: **6/22/2010**
Permit Type: **SG**
Description:

Permit Description: **SIGN**
Work Class:
Proposed Use:
Permit Number: 420204898-01-SG
Status: ISSUED
Valuation: $0.00
Contractor Company:
Contractor Name: MAUCERI SIGN CO., INC

Work Class: SIGN
Proposed Use: OTHER
Permit Number: 420204898-01-SG
Status: PERMIT-ENTIRE
Valuation: $4,000.00
Contractor Company:
Contractor Name:

ADJOINING PROPERTY FINDINGS

Date: **6/8/2010**
Permit Type: **EW FP**
Description:

Permit Description: **EQUIPMENT WORK FIRE SUPPRESSION**
Work Class:
Proposed Use:
Permit Number: 420169506-01-EW FP
Status: ISSUED
Valuation: $0.00
Contractor Company:
Contractor Name: RELIABLE FIRE PROT. INC, RELIABLE FIRE PROTECTION

Date: **3/15/2010**
Permit Type: **PL**
Description:

Permit Description: **PLUMBING**
Work Class:
Proposed Use:
Permit Number: 420100250-01-PL
Status: ISSUED
Valuation: $0.00
Contractor Company:
Contractor Name: SUPREME PLBG & HTG INC

Date: **3/12/2010**
Permit Type: **EQ FN**
Description:

Permit Description: **CONSTRUCTION EQUIPMENT FENCE**
Work Class:
Proposed Use:
Permit Number: 420100250-01-EQ FN
Status: ISSUED
Valuation: $0.00
Contractor Company:
Contractor Name: F1 CONSTRUCTION INC

ADJOINING PROPERTY FINDINGS

Date: **3/12/2010**
Permit Type: **AL**
Description:

Permit Description: **ALTERATION**
Work Class:
Proposed Use:
Permit Number: 420100250-01-AL
Status: ISSUED
Valuation: $0.00
Contractor Company:
Contractor Name: F1 CONSTRUCTION INC

Date: **1/29/2010**
Permit Type:
Description:

Permit Description:
Work Class:
Proposed Use:
Permit Number: A283599
Status: AWAITING INSPECTION REQUEST
Valuation: $0.00
Contractor Company:
Contractor Name: S & A ELEC'L CONTR'G CORP

Date: **1/19/2010**
Permit Type:
Description:

Permit Description:
Work Class:
Proposed Use:
Permit Number: A283323
Status: COMPLETED
Valuation: $0.00
Contractor Company:
Contractor Name: BRANDL ELECTRIC INC.

ADJOINING PROPERTY FINDINGS

Date: **12/15/2009**
Permit Type: **PL**
Description:

Permit Description: **PLUMBING**
Work Class:
Proposed Use:
Permit Number: 410213273-01-PL
Status: ISSUED
Valuation: $0.00
Contractor Company:
Contractor Name: DIAL PLUMBER, INC, HOD PIPING & HEATING CORP

Date: **11/20/2009**
Permit Type: **SG**
Description:

Permit Description: **SIGN**
Work Class:
Proposed Use:
Permit Number: 420107761-01-SG
Status: ISSUED
Valuation: $0.00
Contractor Company:
Contractor Name: MAUCERI SIGN CO., INC

Work Class: SIGN
Proposed Use: OTHER
Permit Number: 420107761-01-SG
Status: PERMIT-ENTIRE
Valuation: $1,600.00
Contractor Company:
Contractor Name:

ADJOINING PROPERTY FINDINGS

Date: **11/20/2009**
Permit Type: **SG**
Description:

Permit Description: **SIGN**
Work Class:
Proposed Use:
Permit Number: 420107770-01-SG
Status: ISSUED
Valuation: $0.00
Contractor Company:
Contractor Name: MAUCERI SIGN CO., INC

Work Class: SIGN
Proposed Use: OTHER
Permit Number: 420107770-01-SG
Status: PERMIT-ENTIRE
Valuation: $4,800.00
Contractor Company:
Contractor Name:

Date: **11/13/2009**
Permit Type: **EQ FN**
Description:

Permit Description: **CONSTRUCTION EQUIPMENT FENCE**
Work Class:
Proposed Use:
Permit Number: 420017056-01-EQ FN
Status: ISSUED
Valuation: $0.00
Contractor Company:
Contractor Name: F1 CONSTRUCTION INC

ADJOINING PROPERTY FINDINGS

Date: **11/13/2009**
Permit Type: **EW OT**
Description:

Permit Description: **EQUIPMENT WORK OTHER CONSTRUCTION EQUIPMENT**
Work Class:
Proposed Use:
Permit Number: 420017056-01-EW OT
Status: ISSUED
Valuation: $0.00
Contractor Company:
Contractor Name: F1 CONSTRUCTION INC

Date: **7/29/2009**
Permit Type:
Description:

Permit Description:
Work Class:
Proposed Use:
Permit Number: A279476
Status: ASSIGNED TO INSPECTOR
Valuation: $0.00
Contractor Company:
Contractor Name: S & A ELEC'L CONTR'G CORP

Date: **6/29/2009**
Permit Type: **PL**
Description:

Permit Description: **PLUMBING**
Work Class:
Proposed Use:
Permit Number: 420017056-01-PL
Status: ISSUED
Valuation: $0.00
Contractor Company:
Contractor Name: SUPREME PLBG & HTG INC

ADJOINING PROPERTY FINDINGS

Date:	**5/29/2009**
Permit Type:	**EQ FN**
Description:	**EXTERIOR FACADE REMODELING WITH NEW STOREFRONT INSTALLATION AND STUCCO FINISHING SYSTEM.INTERIOR RENOVATION OF EXISTING RETAIL STORES WITH NEWPARTITIONS,PLUMBING FIXTURES,HUNG CEILING,DOORS,WALL&FLOOR FINISHES.INSTALLATION OF(2)NEW ROOF MOUNTED HVAC UNITS,STEEL DUNNAGE & DUCTWORK.THERE IS NO CHANGE TO EGRESS,USE,OR OCCUPANCY UNDER THIS APPLICATION.**
Permit Description:	**CONSTRUCTION EQUIPMENT FENCE**
Work Class:	
Proposed Use:	OTHER COM
Permit Number:	420017056-01-EQ FN
Status:	ISSUED
Valuation:	$160,000.00
Contractor Company:	
Contractor Name:	F1 CONSTRUCTION INC

Date:	**5/29/2009**
Permit Type:	**EW MH**
Description:	**EXTERIOR FACADE REMODELING WITH NEW STOREFRONT INSTALLATION AND STUCCO FINISHING SYSTEM.INTERIOR RENOVATION OF EXISTING RETAIL STORES WITH NEWPARTITIONS,PLUMBING FIXTURES,HUNG CEILING,DOORS,WALL&FLOOR FINISHES.INSTALLATION OF(2)NEW ROOF MOUNTED HVAC UNITS,STEEL DUNNAGE & DUCTWORK.THERE IS NO CHANGE TO EGRESS,USE,OR OCCUPANCY UNDER THIS APPLICATION.**
Permit Description:	**EQUIPMENT WORK MECHANICAL/HVAC**
Work Class:	
Proposed Use:	OTHER COM
Permit Number:	420017056-01-EW MH
Status:	ISSUED
Valuation:	$160,000.00
Contractor Company:	
Contractor Name:	F1 CONSTRUCTION INC

ADJOINING PROPERTY FINDINGS

Date:	**5/29/2009**
Permit Type:	**EW OT**
Description:	**EXTERIOR FACADE REMODELING WITH NEW STOREFRONT INSTALLATION AND STUCCO FINISHING SYSTEM.INTERIOR RENOVATION OF EXISTING RETAIL STORES WITH NEWPARTITIONS,PLUMBING FIXTURES,HUNG CEILING,DOORS,WALL&FLOOR FINISHES.INSTALLATION OF(2)NEW ROOF MOUNTED HVAC UNITS,STEEL DUNNAGE & DUCTWORK.THERE IS NO CHANGE TO EGRESS,USE,OR OCCUPANCY UNDER THIS APPLICATION.**
Permit Description:	**EQUIPMENT WORK OTHER CONSTRUCTION EQUIPMENT**
Work Class:	
Proposed Use:	OTHER COM
Permit Number:	420017056-01-EW OT
Status:	ISSUED
Valuation:	$160,000.00
Contractor Company:	
Contractor Name:	F1 CONSTRUCTION INC

Date:	**3/24/2009**
Permit Type:	
Description:	
Permit Description:	
Work Class:	
Proposed Use:	
Permit Number:	A276275
Status:	COMPLETED
Valuation:	$0.00
Contractor Company:	
Contractor Name:	THE GOING SERVICING CO IN

ADJOINING PROPERTY FINDINGS

Date: **3/23/2009**
Permit Type:
Description:

Permit Description:
Work Class:
Proposed Use:
Permit Number: A276258
Status: COMPLETED
Valuation: $0.00
Contractor Company:
Contractor Name: THE GOING SERVICING CO IN

Date: **2/20/2009**
Permit Type: **PL**
Description: **RELATED PLUMBING AND MECHANICAL ON FIRST AND ROOF.**

Permit Description: **PLUMBING**
Work Class:
Proposed Use: OTHER
Permit Number: 410225643-02-PL
Status: ISSUED
Valuation: $45,000.00
Contractor Company:
Contractor Name: PRIMO PLBG & HTG INC, PRIMO PLUMBING & HEATING

Date: **2/20/2009**
Permit Type:
Description:

Permit Description:
Work Class:
Proposed Use:
Permit Number: A275501
Status: COMPLETED
Valuation: $0.00
Contractor Company:
Contractor Name: MAC ELECT'L CONTR. INC.

ADJOINING PROPERTY FINDINGS

Date:	**2/17/2009**
Permit Type:	**EQ FN**
Description:	**INTERIOR PARTITIONS ON THE FIRST FLOOR. RELATED STOREFRONT WORK. NO CHANGE IN USE, EGRESS OR OCCUPANCY.**
Permit Description:	**CONSTRUCTION EQUIPMENT FENCE**
Work Class:	
Proposed Use:	OTHER COM
Permit Number:	410225643-01-EQ FN
Status:	ISSUED
Valuation:	$150,000.00
Contractor Company:	
Contractor Name:	SCHIMENTI CONSTRUCTION CO, SCHIMENT CONSTRUCTION COMPANY

Date:	**2/17/2009**
Permit Type:	**EW OT**
Description:	**INTERIOR PARTITIONS ON THE FIRST FLOOR. RELATED STOREFRONT WORK. NO CHANGE IN USE, EGRESS OR OCCUPANCY.**
Permit Description:	**EQUIPMENT WORK OTHER CONSTRUCTION EQUIPMENT**
Work Class:	
Proposed Use:	OTHER COM
Permit Number:	410225643-01-EW OT
Status:	ISSUED
Valuation:	$150,000.00
Contractor Company:	
Contractor Name:	SCHIMENTI CONSTRUCTION CO, SCHIMENT CONSTRUCTION COMPANY

Date:	**2/17/2009**
Permit Type:	**EW MH**
Description:	**RELATED PLUMBING AND MECHANICAL ON FIRST AND ROOF.**
Permit Description:	**EQUIPMENT WORK MECHANICAL/HVAC**
Work Class:	
Proposed Use:	OTHER
Permit Number:	410225643-02-EW MH
Status:	ISSUED
Valuation:	$45,000.00
Contractor Company:	
Contractor Name:	SCHIMENTI CONSTRUCTION CO, SCHIMENT CONSTRUCTION COMPANY

ADJOINING PROPERTY FINDINGS

Date: **2/17/2009**
Permit Type:
Description:

Permit Description:
Work Class:
Proposed Use:
Permit Number: A275417
Status: COMPLETED
Valuation: $0.00
Contractor Company:
Contractor Name: KRAMER ELECTRIC LLC

Date: **2/12/2009**
Permit Type: **SG**
Description:

Permit Description: **SIGN**
Work Class:
Proposed Use:
Permit Number: 410225028-01-SG
Status: ISSUED
Valuation: $0.00
Contractor Company:
Contractor Name: TRU-ART SIGN CO.,INC

Work Class:
Proposed Use:
Permit Number: 410225028-01-SG
Status: PERMIT-ENTIRE
Valuation: $3,000.00
Contractor Company:
Contractor Name:

ADJOINING PROPERTY FINDINGS

Date: **2/12/2009**
Permit Type: **SG**
Description:

Permit Description: **SIGN**
Work Class:
Proposed Use:
Permit Number: 410225037-01-SG
Status: ISSUED
Valuation: $0.00
Contractor Company:
Contractor Name: TRU-ART SIGN CO.,INC

Work Class:
Proposed Use:
Permit Number: 410225037-01-SG
Status: PERMIT-ENTIRE
Valuation: $3,000.00
Contractor Company:
Contractor Name:

Date: **2/10/2009**
Permit Type: **AL**
Description:

Permit Description: **ALTERATION**
Work Class:
Proposed Use:
Permit Number: 410213273-01-AL
Status: ISSUED
Valuation: $0.00
Contractor Company:
Contractor Name: DUN RITE ENTERPRISES INC

ADJOINING PROPERTY FINDINGS

Date:	**6/5/2008**
Permit Type:	**AL**
Description:	**PROPOSED OPEN EATING & DRINKING ESTABLISHMENT WITH BAR ASSOCIATED WITH EXISTING MARINA USE TO INCLUDE MOVEABLE TRAILER FOR OFFICE, BAIT & TACKLE. PLUMBING WORK AND GENERAL CONSTRUCTION WORK AS PER PLANS**
Permit Description:	**ALTERATION**
Work Class:	
Proposed Use:	OTHER D-1
Permit Number:	410107290-01-AL
Status:	ISSUED
Valuation:	$20,000.00
Contractor Company:	
Contractor Name:	BRD DEVELOPMENT CORP

Date:	**6/5/2008**
Permit Type:	**EW MH**
Description:	**REPLACEMENT SPLIT AIR CONDITIONING SYSTEM WITH NEW ROOFTOP UNIT THE SAME CAPACITY.THERE WILL BE NO CHANGE IN USE EGRESS OR OCCUPANCY.**
Permit Description:	**EQUIPMENT WORK MECHANICAL/HVAC**
Work Class:	
Proposed Use:	OTHER C
Permit Number:	410108672-01-EW MH
Status:	ISSUED
Valuation:	$12,000.00
Contractor Company:	
Contractor Name:	AIR EXCELL SERVICE CORP

ADJOINING PROPERTY FINDINGS

Date:	**7/3/2007**
Permit Type:	**AL**
Description:	**PROPOSED MOBILE FOOD VENDING TRAILER WITH WHEELS FILED IN CONJUNCTION WITH THE MARINA USE EXISTING ON THE LOT. NO CHANGE TO THE USE EGRESS OR OCCUPANCY UNDER THIS APPLICATION.**
Permit Description:	**ALTERATION**
Work Class:	
Proposed Use:	OTHER
Permit Number:	402613392-01-AL
Status:	ISSUED
Valuation:	$1,000.00
Contractor Company:	
Contractor Name:	BRD DEVELOPMENT

Date:	**7/3/2007**
Permit Type:	**EW OT**
Description:	**PROPOSED WOOD DECK AT REAR OF LOT. FILED IN CONJUNCTION WITH THE MARINA USE EXISTING ON THE PROPERTY. NO CHANGE TO THE USE EGRESS OR OCCUPANCY UNDER THIS APPLICATION.**
Permit Description:	**EQUIPMENT WORK OTHER CONSTRUCTION EQUIPMENT**
Work Class:	
Proposed Use:	1-2-3 FAMILY
Permit Number:	402616200-01-EW OT
Status:	ISSUED
Valuation:	$5,000.00
Contractor Company:	
Contractor Name:	BRD DEVELOPMENT

ADJOINING PROPERTY FINDINGS

Date:	**3/26/2007**
Permit Type:	**EW OT**
Description:	**PROPOSED REPAIR AND REPLACEMENT OF APPROXIMATELY 72 LINEAR FEET OF BULKHEAD AND PILING AT EXISTING MARINA. BACKFILL AGAINST REPLACED BULKHEAD WITH EXISTING SOIL STORED ON SITE. THIS APPLICATION IS FILED IN CONJUNCTION WITH NYS DEC PERMIT # 2-6308-00153/00008, CAPTAIN LUNA'S MARINA, 158-35 CROSS BAY BOULEVARD**
Permit Description:	**EQUIPMENT WORK OTHER CONSTRUCTION EQUIPMENT**
Work Class:	
Proposed Use:	OTHER
Permit Number:	402555891-01-EW OT
Status:	ISSUED
Valuation:	$58,000.00
Contractor Company:	
Contractor Name:	BRD DEVELOPMENT CORP

Date:	**2/16/2007**
Permit Type:	**EW FP**
Description:	**Upgrade existing kitchen fire suppression system, as shown on plan. No change in use, occupancy, or egress.**
Permit Description:	**EQUIPMENT WORK FIRE SUPPRESSION**
Work Class:	
Proposed Use:	OTHER
Permit Number:	402541567-01-EW FP
Status:	ISSUED
Valuation:	$3,000.00
Contractor Company:	
Contractor Name:	ACTIVE FIRE EXTINGUISHER CO INC, ACTIVE FIRE CONTROL/FIRE EXTINGU, ACTIVE FIRE EXTINGUISHER CO., IN,

ADJOINING PROPERTY FINDINGS

Date: **7/6/2006**
Permit Type:
Description:

Permit Description:
Work Class:
Proposed Use:
Permit Number: A247609
Status: ADMINISTRATIVELY CLOSED (MINOR WORK)
Valuation: $0.00
Contractor Company:
Contractor Name: ALL-RITE ELEC. CORP.

Date: **8/26/2005**
Permit Type: **AL**
Description:

Permit Description: **ALTERATION**
Work Class:
Proposed Use:
Permit Number: 400814794-01-AL
Status: ISSUED
Valuation: $0.00
Contractor Company:
Contractor Name: MKG CONSTR CONSUL, MKG CONSTRUCTION & CONSULTING, MKG CONSTRUCTION AND CONSULTING, MKG CONSTR. CONSU

ADJOINING PROPERTY FINDINGS

Date:	**5/24/2005**
Permit Type:	**EW FP**
Description:	**Alternation from an existing retail store to a restaurant. Minor paritions, kitchen equipments and fire suppression system to be added. No change of use, egress or occupancy under this application.**
Permit Description:	**EQUIPMENT WORK FIRE SUPPRESSION**
Work Class:	
Proposed Use:	OTHER
Permit Number:	402126338-01-EW FP
Status:	ISSUED
Valuation:	$15,000.00
Contractor Company:	
Contractor Name:	NEW YORK BUSINESS FIRE SYSTEM IN, NY BUSINESS FIRE SYSTEM INC, NEW YORK BUSINESS FIRE SYS INC, NEW Y

Date:	**5/3/2005**
Permit Type:	**PL**
Description:	**Alternation from an existing retail store to a restaurant. Minor paritions, kitchen equipments and fire suppression system to be added. No change of use, egress or occupancy under this application.**
Permit Description:	**PLUMBING**
Work Class:	
Proposed Use:	OTHER
Permit Number:	402126338-01-PL
Status:	ISSUED
Valuation:	$15,000.00
Contractor Company:	
Contractor Name:	PINNACLE PLBG & HTG CORP, PINNACLE PLBG AND HTG CORP, PINNACLE PLUMB HEAT CORP, PINNACLE PLUMB HEAT

ADJOINING PROPERTY FINDINGS

Date:	**4/27/2005**
Permit Type:	**EW MH**
Description:	**Alternation from an existing retail store to a restaurant. Minor paritions, kitchen equipments and fire suppression system to be added. No change of use, egress or occupancy under this application.**
Permit Description:	**EQUIPMENT WORK MECHANICAL/HVAC**
Work Class:	
Proposed Use:	OTHER
Permit Number:	402126338-01-EW MH
Status:	ISSUED
Valuation:	$15,000.00
Contractor Company:	
Contractor Name:	NEW EMPIRE CONSTR INC

Date:	**4/27/2005**
Permit Type:	**EW OT**
Description:	**Alternation from an existing retail store to a restaurant. Minor paritions, kitchen equipments and fire suppression system to be added. No change of use, egress or occupancy under this application.**
Permit Description:	**EQUIPMENT WORK OTHER CONSTRUCTION EQUIPMENT**
Work Class:	
Proposed Use:	OTHER
Permit Number:	402126338-01-EW OT
Status:	ISSUED
Valuation:	$15,000.00
Contractor Company:	
Contractor Name:	NEW EMPIRE CONSTR INC

ADJOINING PROPERTY FINDINGS

Date:	**3/28/2005**
Permit Type:	**PL**
Description:	**Filing herewith plans indicating the inteior demolition and construction of an interior commercial space. No change to use egress or occupancy.**
Permit Description:	**PLUMBING**
Work Class:	
Proposed Use:	OTHER
Permit Number:	402102292-01-PL
Status:	ISSUED
Valuation:	$30,000.00
Contractor Company:	
Contractor Name:	HERMAN HERTLER PLG & HTG, HERMAN HERTLER_PBLG &_HTG, HERMAN HERTLER PLUMBING & HEATIN, HERMAN HERTLE

Date:	**3/18/2005**
Permit Type:	**EW OT**
Description:	**Filing herewith plans indicating the inteior demolition and construction of an interior commercial space. No change to use egress or occupancy.**
Permit Description:	**EQUIPMENT WORK OTHER CONSTRUCTION EQUIPMENT**
Work Class:	
Proposed Use:	OTHER
Permit Number:	402102292-01-EW OT
Status:	ISSUED
Valuation:	$30,000.00
Contractor Company:	
Contractor Name:	ULTIMATE CONCRETE WORKS

ADJOINING PROPERTY FINDINGS

Date: **3/2/2005**
Permit Type:
Description:

Permit Description:
Work Class:
Proposed Use:
Permit Number: A230897
Status: COMPLETED
Valuation: $0.00
Contractor Company:
Contractor Name: BALANCE ELEC CONT'G CORP.

Date: **2/17/2005**
Permit Type:
Description:

Permit Description:
Work Class:
Proposed Use:
Permit Number: A230557
Status: COMPLETED
Valuation: $0.00
Contractor Company:
Contractor Name: BALANCE ELEC CONT'G CORP.

Date: **12/3/2004**
Permit Type: **EW MH**
Description: **Application is filed to obtain an equipment use card for the existing HVAC unit replacement and cure violation orderE102441. No change in use, occupancy, or egress under this application.**

Permit Description: **EQUIPMENT WORK MECHANICAL/HVAC**
Work Class:
Proposed Use: OTHER
Permit Number: 402037791-01-EW MH
Status: ISSUED
Valuation: $10,000.00
Contractor Company:
Contractor Name: V&D MECHANICAL INC

ADJOINING PROPERTY FINDINGS

Date: **7/28/2004**
Permit Type: **SG**
Description:

Permit Description: **SIGN**
Work Class:
Proposed Use:
Permit Number: 401965600-01-SG
Status: ISSUED
Valuation: $0.00
Contractor Company:
Contractor Name: MONTANA ELECTL DEC CORP, MONTANA ELECTRICAL DECORA

Date: **7/28/2004**
Permit Type: **SG**
Description:

Permit Description: **SIGN**
Work Class:
Proposed Use:
Permit Number: 401965628-01-SG
Status: ISSUED
Valuation: $0.00
Contractor Company:
Contractor Name: MONTANA ELECTL DEC CORP, MONTANA ELECTRICAL DECORA

Date: **7/20/2004**
Permit Type: **SG**
Description:

Permit Description: **SIGN**
Work Class:
Proposed Use:
Permit Number: 401965619-01-SG
Status: ISSUED
Valuation: $0.00
Contractor Company:
Contractor Name: MONTANA ELECTL DEC CORP, MONTANA ELECTRICAL DECORA

ADJOINING PROPERTY FINDINGS

Date:	**6/30/2004**
Permit Type:	**SG**
Description:	**INSTILLATION OF ILLUMINATED BUSINESS SIGN. NO CHANGE IN USE, EGRESS OR OCCUPANCY.**
Permit Description:	**SIGN**
Work Class:	SIGN
Proposed Use:	
Permit Number:	401965600-01-SG
Status:	P/E DISAPPROVED
Valuation:	$0.00
Contractor Company:	
Contractor Name:	

Date:	**6/30/2004**
Permit Type:	**SG**
Description:	**INSTILLATION OF ILLUMINATED BUSINESS SIGN. NO CHANGE IN USE, EGRESS OR OCCUPANCY.**
Permit Description:	**SIGN**
Work Class:	SIGN
Proposed Use:	
Permit Number:	401965619-01-SG
Status:	APPROVED
Valuation:	$0.00
Contractor Company:	
Contractor Name:	

ADJOINING PROPERTY FINDINGS

Date:	**6/30/2004**
Permit Type:	**SG**
Description:	**INSTILLATION OF ILLUMINATED BUSINESS SIGN. NO CHANGE IN USE, EGRESS OR OCCUPANCY.**
Permit Description:	**SIGN**
Work Class:	SIGN
Proposed Use:	
Permit Number:	401965628-01-SG
Status:	P/E DISAPPROVED
Valuation:	$0.00
Contractor Company:	
Contractor Name:	

Date:	**8/14/2003**
Permit Type:	
Description:	
Permit Description:	
Work Class:	
Proposed Use:	
Permit Number:	A209423
Status:	AWAITING INSPECTION REQUEST
Valuation:	$0.00
Contractor Company:	
Contractor Name:	MANTEO ELECTRIC INC.

ADJOINING PROPERTY FINDINGS

Date:	**7/7/2003**
Permit Type:	**EQ SH**
Description:	**INSTALLATION OF A HEAVY DUTY SIDEWALK SHED 55' DURING MASONRY REPAIR. (BRICK REPOINTING). NO DOB FILING REQUIRED. NO CHANGE IN USE, EGRESS OR OCCUPANY SHED TO COMPLY WITH LL33/91 AND TPPN 9/99.**
Permit Description:	**CONSTRUCTION EQUIPMENT SIDEWALK SHED**
Work Class:	
Proposed Use:	OTHER
Permit Number:	401644333-01-EQ SH
Status:	RE-ISSUED
Valuation:	$0.00
Contractor Company:	
Contractor Name:	JTG SCAFFOLDING INC

Date:	**7/7/2003**
Permit Type:	**EQ SF**
Description:	**INSTALLATION OF A HEAVY DUTY SCAFFOLD 55' LONG X 20' HIGH DURING MASONRY REPAIR (BRICK REPOINTING). NO DOB FILING REQUIRED. NO CHANGE IN USE, EGRESS OR OCCUPANY SHED TO BE FILED SEPERATELY.**
Permit Description:	**CONSTRUCTION EQUIPMENT SCAFFOLD**
Work Class:	
Proposed Use:	OTHER
Permit Number:	401644342-01-EQ SF
Status:	RE-ISSUED
Valuation:	$0.00
Contractor Company:	
Contractor Name:	JTG SCAFFOLDING INC

ADJOINING PROPERTY FINDINGS

Date:	**5/30/2003**
Permit Type:	**EQ SH**
Description:	**INSTALLATION OF A HEAVY DUTY SIDEWALK SHED 55' DURING MASONRY REPAIR. (BRICK REPOINTING). NO DOB FILING REQUIRED. NO CHANGE IN USE, EGRESS OR OCCUPANY SHED TO COMPLY WITH LL33/91 AND TPPN 9/99.**
Permit Description:	**CONSTRUCTION EQUIPMENT SIDEWALK SHED**
Work Class:	
Proposed Use:	OTHER
Permit Number:	401644333-01-EQ SH
Status:	ISSUED
Valuation:	$0.00
Contractor Company:	
Contractor Name:	JTG SCAFFOLDING INC

Date:	**5/30/2003**
Permit Type:	**EQ SF**
Description:	**INSTALLATION OF A HEAVY DUTY SCAFFOLD 55' LONG X 20' HIGH DURING MASONRY REPAIR (BRICK REPOINTING). NO DOB FILING REQUIRED. NO CHANGE IN USE, EGRESS OR OCCUPANY SHED TO BE FILED SEPERATELY.**
Permit Description:	**CONSTRUCTION EQUIPMENT SCAFFOLD**
Work Class:	
Proposed Use:	OTHER
Permit Number:	401644342-01-EQ SF
Status:	ISSUED
Valuation:	$0.00
Contractor Company:	
Contractor Name:	JTG SCAFFOLDING INC

ADJOINING PROPERTY FINDINGS

Date: **11/28/2001**
Permit Type:
Description:

Permit Description:
Work Class:
Proposed Use:
Permit Number: A186613
Status: COMPLETED
Valuation: $0.00
Contractor Company:
Contractor Name: MARRIOTT ELECTRIC CORP.

Date: **4/4/2000**
Permit Type:
Description:

Permit Description:
Work Class:
Proposed Use:
Permit Number: A167923
Status: COMPLETED
Valuation: $0.00
Contractor Company:
Contractor Name: PJS ELECTRIC, INC.

Date: **9/20/1999**
Permit Type:
Description:

Permit Description:
Work Class:
Proposed Use:
Permit Number: A162169
Status: COMPLETED
Valuation: $0.00
Contractor Company:
Contractor Name: KINGS ELECTRIC CO., INC.

ADJOINING PROPERTY FINDINGS

Date: **3/19/1999**
Permit Type:
Description:

Permit Description:
Work Class:
Proposed Use:
Permit Number: A156399
Status: COMPLETED
Valuation: $0.00
Contractor Company:
Contractor Name: RJ RUSSO ELECTRIC CO.

Date: **12/4/1998**
Permit Type:
Description:

Permit Description:
Work Class:
Proposed Use:
Permit Number: A153343
Status: CLOSED/CANCELLED
Valuation: $0.00
Contractor Company:
Contractor Name: RJ RUSSO ELECTRIC CO.

Date: **5/12/1998**
Permit Type:
Description:

Permit Description:
Work Class:
Proposed Use:
Permit Number: A147180
Status: COMPLETED
Valuation: $0.00
Contractor Company:
Contractor Name: CUMBERLAND ELECTRIC CORP.

ADJOINING PROPERTY FINDINGS

Date: **1/13/1998**
Permit Type:
Description:

Permit Description:
Work Class:
Proposed Use:
Permit Number: A143720
Status: COMPLETED
Valuation: $0.00
Contractor Company:
Contractor Name: ALL-RITE ELEC. CORP.

Date: **1/2/1998**
Permit Type:
Description:

Permit Description:
Work Class:
Proposed Use:
Permit Number: A143487
Status: CLOSED/CANCELLED
Valuation: $0.00
Contractor Company:
Contractor Name: RAPID ELECTRIC

Date: **11/18/1997**
Permit Type:
Description:

Permit Description:
Work Class:
Proposed Use:
Permit Number: A142087
Status: COMPLETED
Valuation: $0.00
Contractor Company:
Contractor Name: CITY ELEC'L SIGN ERECTORS

ADJOINING PROPERTY FINDINGS

Date: **5/16/1996**
Permit Type:
Description:

Permit Description:
Work Class:
Proposed Use:
Permit Number: A125138
Status: COMPLETED
Valuation: $0.00
Contractor Company:
Contractor Name: ATLAS ELEC CONTR'S. INC.

Date: **6/6/1994**
Permit Type:
Description:

Permit Description:
Work Class:
Proposed Use:
Permit Number: A102225
Status: COMPLETED
Valuation: $0.00
Contractor Company:
Contractor Name: SAFEWAY CONSTRUCTION, INC

Date: **5/5/1994**
Permit Type:
Description:

Permit Description:
Work Class:
Proposed Use:
Permit Number: A101026
Status: COMPLETED
Valuation: $0.00
Contractor Company:
Contractor Name: ARCO ELEC'L CONST. CORP.

ADJOINING PROPERTY FINDINGS

Date: **2/18/1992**
Permit Type:
Description:

Permit Description:
Work Class:
Proposed Use:
Permit Number: A075226
Status: COMPLETED
Valuation: $0.00
Contractor Company:
Contractor Name: BEMUS ELEC'L CONTRS.

Date: **4/4/1991**
Permit Type:
Description:

Permit Description:
Work Class:
Proposed Use:
Permit Number: A065676
Status: COMPLETED
Valuation: $0.00
Contractor Company:
Contractor Name: F & P ELEC'L CONTR'S INC.

Date: **9/18/1987**
Permit Type:
Description:

Permit Description:
Work Class:
Proposed Use:
Permit Number: A019570
Status: CLOSED/CANCELLED
Valuation: $0.00
Contractor Company:
Contractor Name: MIDTOWN NEON SIGN CORP.

ADJOINING PROPERTY FINDINGS

Date: **9/1/1987**
Permit Type:
Description:

Permit Description:
Work Class:
Proposed Use:
Permit Number: A018943
Status: COMPLETED
Valuation: $0.00
Contractor Company:
Contractor Name: HULK ELECTRIC

Date: **4/3/1987**
Permit Type:
Description:

Permit Description:
Work Class:
Proposed Use:
Permit Number: A013024
Status: CLOSED/CANCELLED
Valuation: $0.00
Contractor Company:
Contractor Name: N.Y.C. FIRE DEPARTMENT

Date: **7/5/1985**
Permit Type:
Description:

Permit Description:
Work Class:
Proposed Use:
Permit Number: Q15004
Status: COMPLETED
Valuation: $0.00
Contractor Company:
Contractor Name: ATLAS ELEC CONTR'S. INC.

ADJOINING PROPERTY FINDINGS

Date: **5/31/1985**
Permit Type:
Description:

Permit Description:
Work Class:
Proposed Use:
Permit Number: Q14214
Status: CLOSED/CANCELLED
Valuation: $0.00
Contractor Company:
Contractor Name: ARCO ELEC'L CONST. CORP.

Date: **2/26/1985**
Permit Type:
Description:

Permit Description:
Work Class:
Proposed Use:
Permit Number: Q11187
Status: COMPLETED
Valuation: $0.00
Contractor Company:
Contractor Name: MANTEO ELECTRIC INC.

ADJOINING PROPERTY FINDINGS

159 CROSBY ST

Date:	**1/6/2009**
Permit Type:	**EW FB**
Description:	**REPLACE OIL BURNER AND CHANGE GRADE OF OIL FROM #2 TO #4. NO CHANGE IN USE, EG RESS OR OCCUPANCY.**
Permit Description:	**EQUIPMENT WORK Fuel Burning**
Work Class:	
Proposed Use:	OTHER M
Permit Number:	110411796-01-EW FB
Status:	ISSUED
Valuation:	$0.00
Contractor Company:	
Contractor Name:	STEPHEN BRAUN

Date:	**1/6/2009**
Permit Type:	**EW FS**
Description:	**REPLACE OIL BURNER AND CHANGE GRADE OF OIL FROM #2 TO #4. NO CHANGE IN USE, EG RESS OR OCCUPANCY.**
Permit Description:	**EQUIPMENT WORK Fuel Storage**
Work Class:	
Proposed Use:	OTHER M
Permit Number:	110411796-01-EW FS
Status:	ISSUED
Valuation:	$0.00
Contractor Company:	
Contractor Name:	STEPHEN BRAUN

ADJOINING PROPERTY FINDINGS

Date:	**8/10/2007**
Permit Type:	
Description:	
Permit Description:	
Work Class:	
Proposed Use:	
Permit Number:	M270588
Status:	AWAITING INSPECTION REQUEST
Valuation:	$0.00
Contractor Company:	
Contractor Name:	PULSAR ELECTRIC INC.

Date:	**4/2/2004**
Permit Type:	**EQ SH**
Description:	**Install sidewalk shed 60ft long at 159 Crosby Street-during remedial repair work shall comply with LL33/91.Nochange in use egress or occupancy. No storage permitted on sidewalk shed.**
Permit Description:	**CONSTRUCTION EQUIPMENT SIDEWALK SHED**
Work Class:	
Proposed Use:	OTHER
Permit Number:	103743870-01-EQ SH
Status:	ISSUED
Valuation:	$0.00
Contractor Company:	
Contractor Name:	HI TECH BRIDGING INC., HI TECH BRIDGING INC, HI TECH BRID. INC., HI TECH BRIDG. INC., HI TECH BRIDG.

ADJOINING PROPERTY FINDINGS

166 CROSBY ST

Date:	**11/29/2007**
Permit Type:	**EW OT**
Description:	
Permit Description:	**EQUIPMENT WORK OTHER CONSTRUCTION EQUIPMENT**
Work Class:	
Proposed Use:	
Permit Number:	103869119-01-EW OT
Status:	ISSUED
Valuation:	$0.00
Contractor Company:	
Contractor Name:	SHAIRA CONSTRUCTION CORP, SHAIRA CONSTRL CORP, SHAIRA CONSTRUCTION CORP., SHAIARA CONSTRUCTION CORP

Date:	**10/10/2007**
Permit Type:	**EQ FN**
Description:	**INSTALLATION OF SIDEWALK FENCEINCONJUCTION WITH 103869119 NO XHANGES**
Permit Description:	**CONSTRUCTION EQUIPMENT FENCE**
Work Class:	
Proposed Use:	OTHER
Permit Number:	104910170-01-EQ FN
Status:	ISSUED
Valuation:	$0.00
Contractor Company:	
Contractor Name:	SHAIRA CONSTRUCTION CORP, BALWINDER SINGH

ADJOINING PROPERTY FINDINGS

Date:	**7/11/2006**
Permit Type:	**EQ SH**
Description:	**PROPOSED INSTALLATION OF 90 LINEAR FEET OF HEAVY DUTY SIDEWALK SHED FOR REMEDIAL REPAIR, SIDEWALK SHED SHALL COMPLY WITH LL 33/91. NO CHANGE IN USE, OCCUPANCY OR EGRESS UNDER THIS APPLICATION. LIVE LOAD 300 PSF. NO STORAGE ON SIDEWALK SHED.**
Permit Description:	**CONSTRUCTION EQUIPMENT SIDEWALK SHED**
Work Class:	
Proposed Use:	OTHER
Permit Number:	104483863-01-EQ SH
Status:	ISSUED
Valuation:	$0.00
Contractor Company:	
Contractor Name:	OUTDOOR INSTALLATIONS LLC

Date:	**8/12/1999**
Permit Type:	
Description:	
Permit Description:	
Work Class:	
Proposed Use:	
Permit Number:	M180849
Status:	CLOSED/CANCELLED
Valuation:	$0.00
Contractor Company:	
Contractor Name:	JOEY ELEC'L CO., INC.

ADJOINING PROPERTY FINDINGS

167 CROSBY ST

Date:	**10/9/2003**
Permit Type:	**EQ SH**
Description:	**INSTALLATION OF A HEAVY DUTY SIDEWALK SH ED 70' DURING. SHED TO COMPLY W TH LL 33/91. NO CHANGE IN USE, EGRESS OR OCCUPANCY.**
Permit Description:	**CONSTRUCTION EQUIPMENT SIDEWALK SHED**
Work Class:	
Proposed Use:	OTHER
Permit Number:	103581633-01-EQ SH
Status:	ISSUED
Valuation:	$0.00
Contractor Company:	
Contractor Name:	CLARK & WILKINS INDUSTRIES, CLARK WILKINGS INDUST. ICN., CLARK & WILKINS INDUSTRIES INC, CLARK & WIL

Date:	**8/22/2003**
Permit Type:	
Description:	
Permit Description:	
Work Class:	
Proposed Use:	
Permit Number:	A209593
Status:	CLOSED/CANCELLED
Valuation:	$0.00
Contractor Company:	
Contractor Name:	DISCOVER ELEC COMPANY INC

ADJOINING PROPERTY FINDINGS

Date: **7/11/2003**
Permit Type: **EQ FN**
Description:

Permit Description: **CONSTRUCTION EQUIPMENT FENCE**
Work Class:
Proposed Use: 1-2-3 FAMILY J-3
Permit Number: 401606892-01-EQ FN
Status: ISSUED
Valuation: $0.00
Contractor Company:
Contractor Name: ROSEMILL LLC, ROSEMILL LLC, ROSEMILL, LLC, N/A

Date: **7/11/2003**
Permit Type: **NB**
Description:

Permit Description: **NEW BUILDING**
Work Class:
Proposed Use: 1-2-3 FAMILY J-3
Permit Number: 401606892-01-NB
Status: ISSUED
Valuation: $0.00
Contractor Company:
Contractor Name: ROSEMILL LLC, ROSEMILL LLC, ROSEMILL, LLC, N/A

Date: **5/7/2003**
Permit Type:
Description:

Permit Description:
Work Class:
Proposed Use:
Permit Number: M222997
Status: COMPLETED
Valuation: $0.00
Contractor Company:
Contractor Name: A & S ELECTRIC INC.

ADJOINING PROPERTY FINDINGS

Date: **4/23/2003**
Permit Type:
Description:

Permit Description:
Work Class:
Proposed Use:
Permit Number: A204911
Status: COMPLETED
Valuation: $0.00
Contractor Company:
Contractor Name: DISCOVER ELEC COMPANY INC

Date: **3/20/2003**
Permit Type: **PL**
Description:

Permit Description: **PLUMBING**
Work Class:
Proposed Use: 1-2-3 FAMILY J-3
Permit Number: 401606892-01-PL
Status: ISSUED
Valuation: $0.00
Contractor Company:
Contractor Name: BASS MECHANICAL CORP

Date: **2/14/2003**
Permit Type: **EQ FN**
Description:

Permit Description: **CONSTRUCTION EQUIPMENT FENCE**
Work Class:
Proposed Use: 1-2-3 FAMILY J-3
Permit Number: 401606892-01-EQ FN
Status: ISSUED
Valuation: $0.00
Contractor Company:
Contractor Name: ROSEMILL LLC, ROSEMILL LLC, ROSEMILL, LLC, N/A

ADJOINING PROPERTY FINDINGS

Date: **2/14/2003**
Permit Type: **NB**
Description:

Permit Description: **NEW BUILDING**
Work Class:
Proposed Use: 1-2-3 FAMILY J-3
Permit Number: 401606892-01-NB
Status: ISSUED
Valuation: $0.00
Contractor Company:
Contractor Name: ROSEMILL LLC, ROSEMILL LLC, ROSEMILL, LLC, N/A

E HOUSTON ST

2 E HOUSTON ST

Date: **3/29/2007**
Permit Type: **SG**
Description:

Permit Description: **SIGN**
Work Class:
Proposed Use:
Permit Number: 104699453-01-SG
Status: ISSUED
Valuation: $0.00
Contractor Company:
Contractor Name: L.S. SIGN CO., INC

Work Class: SIGN
Proposed Use:
Permit Number: 104699453-01-SG
Status: PERMIT-ENTIRE
Valuation: $0.00
Contractor Company:
Contractor Name:

ADJOINING PROPERTY FINDINGS

Date: **3/23/2007**
Permit Type: **SG**
Description:

Permit Description: **SIGN**
Work Class:
Proposed Use:
Permit Number: 104699471-01-SG
Status: ISSUED
Valuation: $0.00
Contractor Company:
Contractor Name: L.S. SIGN CO. INC

Work Class: SIGN
Proposed Use:
Permit Number: 104699471-01-SG
Status: PERMIT-ENTIRE
Valuation: $0.00
Contractor Company:
Contractor Name:

Date: **1/16/2007**
Permit Type: **SG**
Description:

Permit Description: **SIGN**
Work Class:
Proposed Use:
Permit Number: 104615855-01-SG
Status: ISSUED
Valuation: $0.00
Contractor Company:
Contractor Name: L.S. SIGN CO., INC

ADJOINING PROPERTY FINDINGS

Date: **1/16/2007**
Permit Type: **SG**
Description:

Permit Description: **SIGN**
Work Class:
Proposed Use:
Permit Number: 104615864-01-SG
Status: ISSUED
Valuation: $0.00
Contractor Company:
Contractor Name: L.S. SIGN CO., INC

Date: **12/7/2006**
Permit Type: **SG**
Description:

Permit Description: **SIGN**
Work Class:
Proposed Use:
Permit Number: 104551619-01-SG
Status: ISSUED
Valuation: $0.00
Contractor Company:
Contractor Name: L.S. SIGN CO., INC

Date: **12/7/2006**
Permit Type: **SG**
Description:

Permit Description: **SIGN**
Work Class:
Proposed Use:
Permit Number: 104551600-01-SG
Status: ISSUED
Valuation: $0.00
Contractor Company:
Contractor Name: L.S. SIGN CO., INC

ADJOINING PROPERTY FINDINGS

Date:	**9/27/2006**
Permit Type:	**SG**
Description:	**NON ILLUMINATED NON ADVERTISING FLEX FACE ACCESSORY BUSINESS SIGN- REPLACING PERMIT #104394004 WORDING- ADIDAS.COM/STELLA McCARTNEY (PICTURE) NOT WITHIN VIEW OF AN ARTERIAL HIGHWAY OR PUBLIC PARK OF 1/2 ACRE OR MORE NO CHANGE TO USE, EGRESS OR OCCUPANCY**
Permit Description:	**SIGN**
Work Class:	SIGN
Proposed Use:	
Permit Number:	104551600-01-SG
Status:	P/E DISAPPROVED
Valuation:	$0.00
Contractor Company:	
Contractor Name:	

Date:	**9/27/2006**
Permit Type:	**SG**
Description:	**NON ILLUMINATED NON ADVERTISING FLEX FACE ACCESSORY BUSINESS SIGN- REPLACING PERMIT #104393675 WORDING- LOGO ADIDAS STELLA McCARTNEY (PICTURE) NOT WITHIN VIEW OF AN ARTERIAL HIGHWAY OR PUBLIC PARK OF 1/2 ACRE OR MORE NO CHANGE TO USE, EGRESS OR OCCUPANCY**
Permit Description:	**SIGN**
Work Class:	SIGN
Proposed Use:	
Permit Number:	104551619-01-SG
Status:	P/E DISAPPROVED
Valuation:	$0.00
Contractor Company:	
Contractor Name:	

ADJOINING PROPERTY FINDINGS

Date: **5/5/2006**
Permit Type: **SG**
Description:

Permit Description: **SIGN**
Work Class:
Proposed Use:
Permit Number: 104393675-01-SG
Status: ISSUED
Valuation: $0.00
Contractor Company:
Contractor Name: L.S. SIGN CO. INC

Date: **5/5/2006**
Permit Type: **SG**
Description:

Permit Description: **SIGN**
Work Class:
Proposed Use:
Permit Number: 104394004-01-SG
Status: ISSUED
Valuation: $0.00
Contractor Company:
Contractor Name: L.S. SIGN CO. INC

ADJOINING PROPERTY FINDINGS

Date:	**4/10/2006**
Permit Type:	**SG**
Description:	**NON ILLUMINATED ADVERTISING FLEX FACEACCESSORY BUSINESS WALL SIGN REPLACING PERMIT #104322948 NOT WITHIN VIEW OF AN ARTERIAL HIGHWAY OR PUBLIC PARK OF 1/2 ACRE OR MORE NO CHANGE TO USE, EGRESS OR OCCUPANCY**
Permit Description:	**SIGN**
Work Class:	SIGN
Proposed Use:	
Permit Number:	104393675-01-SG
Status:	P/E DISAPPROVED
Valuation:	$0.00
Contractor Company:	
Contractor Name:	

Date:	**4/10/2006**
Permit Type:	**SG**
Description:	**NON ILLUMINATED ADVERTISING FLEX FACEACCESSORY BUSINESS WALL SIGN REPLACING PERMIT #104322939 NOT WITHIN VIEW OF AN ARTERIAL HIGHWAY OR PUBLIC PARK OF 1/2 ACRE OR MORE NO CHANGE TO USE, EGRESS OR OCCUPANCY**
Permit Description:	**SIGN**
Work Class:	SIGN
Proposed Use:	
Permit Number:	104394004-01-SG
Status:	P/E DISAPPROVED
Valuation:	$0.00
Contractor Company:	
Contractor Name:	

ADJOINING PROPERTY FINDINGS

Date: **1/13/2006**
Permit Type: **SG**
Description:

Permit Description: **SIGN**
Work Class:
Proposed Use:
Permit Number: 104322939-01-SG
Status: ISSUED
Valuation: $0.00
Contractor Company:
Contractor Name: L.S. SIGN CO., INC

Work Class: SIGN
Proposed Use:
Permit Number: 104322939-01-SG
Status: PERMIT-ENTIRE
Valuation: $0.00
Contractor Company:
Contractor Name:

Date: **1/13/2006**
Permit Type: **SG**
Description:

Permit Description: **SIGN**
Work Class:
Proposed Use:
Permit Number: 104322948-01-SG
Status: ISSUED
Valuation: $0.00
Contractor Company:
Contractor Name: LS SIGN CO. INC, L.S. SIGNS CO. INC, L.S. SIGN CO. INC., LS. SIGN CO INC, LS SIGN CO INC, L S SIGN C

Work Class: SIGN
Proposed Use:
Permit Number: 104322948-01-SG
Status: PERMIT-ENTIRE
Valuation: $0.00
Contractor Company:
Contractor Name:

41 E HOUSTON ST

Date: **3/9/2012**
Permit Type: **NB**
Description:

Permit Description: **New Building**
Work Class:
Proposed Use:
Permit Number: 104626282-01-NB
Status: ISSUED
Valuation: $0.00
Contractor Company:
Contractor Name: GREENLIGHT CONSTRUCTION M, GREENLIGHT CONSTR MGT LLC

Date: **3/9/2012**
Permit Type: **EQ FN**
Description:

Permit Description: **CONSTRUCTION EQUIPMENT FENCE**
Work Class:
Proposed Use:
Permit Number: 104626282-01-EQ FN
Status: ISSUED
Valuation: $0.00
Contractor Company:
Contractor Name: GREENLIGHT CONSTRUCTION M, GREENLIGHT CONSTR MGT LLC

ADJOINING PROPERTY FINDINGS

Date:	**7/8/2009**
Permit Type:	**EW BL**
Description:	
Permit Description:	**EQUIPMENT WORK BOILER**
Work Class:	
Proposed Use:	
Permit Number:	120037584-01-EW BL
Status:	ISSUED
Valuation:	$0.00
Contractor Company:	
Contractor Name:	COPPER PLUMBING & HEATING, COPPER III HTG & PLBG LLC, COPPER PLUMBING & HEATING LLC, COPPER PLUMBING

Date:	**4/23/2009**
Permit Type:	**EW SD**
Description:	
Permit Description:	**EQUIPMENT WORK STAND PIPE**
Work Class:	
Proposed Use:	
Permit Number:	104628226-01-EW SD
Status:	ISSUED
Valuation:	$0.00
Contractor Company:	
Contractor Name:	COPPER II HTG & PLBG, LLC, CMA PLUMBING & HEATING IN, COPPER II HTG & PLBG, LLCING LLC, COPPER II HT

ADJOINING PROPERTY FINDINGS

Date: **4/23/2009**
Permit Type: **EW SP**
Description:

Permit Description: **EQUIPMENT WORK SPRINKLER**
Work Class:
Proposed Use:
Permit Number: 104628226-01-EW SP
Status: ISSUED
Valuation: $0.00
Contractor Company:
Contractor Name: COPPER II HTG & PLBG, LLC, CMA PLUMBING & HEATING IN, COPPER II HTG & PLBG, LLCING LLC, COPPER II HT

Date: **4/6/2009**
Permit Type: **EQ SF**
Description:

Permit Description: **CONSTRUCTION EQUIPMENT SCAFFOLD**
Work Class:
Proposed Use:
Permit Number: 110413945-01-EQ SF
Status: ISSUED
Valuation: $0.00
Contractor Company:
Contractor Name: BAYPORT CONSTRUCTION CORP

Date: **3/18/2009**
Permit Type: **PL**
Description:

Permit Description: **PLUMBING**
Work Class:
Proposed Use:
Permit Number: 104628226-01-PL
Status: ISSUED
Valuation: $0.00
Contractor Company:
Contractor Name: COPPER PLUMBING & HEATING, COPPER III HTG & PLBG LLC, COPPER PLUMBING & HEATING LLC, COPPER PLUMBING

ADJOINING PROPERTY FINDINGS

Date: **1/23/2009**
Permit Type: **EQ FN**
Description:

Permit Description: **CONSTRUCTION EQUIPMENT Fence**
Work Class:
Proposed Use:
Permit Number: 104626282-01-EQ FN
Status: ISSUED
Valuation: $0.00
Contractor Company:
Contractor Name: KISKA GROUP LTD

Date: **1/12/2009**
Permit Type: **EQ SF**
Description: **PIPE SCAFFOLDING AT REAR AND SIDE APPROX 16' LENGTH AND 100' MAX HEIGHT**

Permit Description: **CONSTRUCTION EQUIPMENT Scaffold**
Work Class:
Proposed Use: OTHER R-2
Permit Number: 110413945-01-EQ SF
Status: ISSUED
Valuation: $0.00
Contractor Company:
Contractor Name: BAYPORT CONSTRUCTION CORP

Date: **11/20/2008**
Permit Type: **NB**
Description:

Permit Description: **NEW BUILDING**
Work Class:
Proposed Use: OTHER J-2
Permit Number: 104626282-01-NB
Status: ISSUED
Valuation: $0.00
Contractor Company:
Contractor Name: KISKA GROUP LTD

ADJOINING PROPERTY FINDINGS

Date: **10/28/2008**
Permit Type: **PL**
Description:

Permit Description: **PLUMBING**
Work Class:
Proposed Use: OTHER
Permit Number: 104626282-02-PL
Status: ISSUED
Valuation: $0.00
Contractor Company:
Contractor Name: COPPER PLUMBING & HEATING, COPPER III HTG & PLBG LLC, COPPER PLUMBING & HEATING LLC, COPPER PLUMBING

Date: **7/20/2008**
Permit Type:
Description:

Permit Description:
Work Class:
Proposed Use:
Permit Number: M283043
Status: AWAITING INSPECTION REQUEST
Valuation: $0.00
Contractor Company:
Contractor Name: CENTRUM ELECTRIC CORP

ADJOINING PROPERTY FINDINGS

Date:	**4/23/2008**
Permit Type:	**EW SD**
Description:	**Install new sprinkler/standpipe system as shown on plans filed herewith. No change in use, egress or occupancy. Filed in conjunction with NB # 104626282.**
Permit Description:	**EQUIPMENT WORK STAND PIPE**
Work Class:	
Proposed Use:	OTHER
Permit Number:	104628226-01-EW SD
Status:	ISSUED
Valuation:	$3,000.00
Contractor Company:	
Contractor Name:	COPPER PLUMBING & HEATING, COPPER III HTG & PLBG LLC, COPPER PLUMBING & HEATING LLC, COPPER PLUMBING

Date:	**4/23/2008**
Permit Type:	**EW SP**
Description:	**Install new sprinkler/standpipe system as shown on plans filed herewith. No change in use, egress or occupancy. Filed in conjunction with NB # 104626282.**
Permit Description:	**EQUIPMENT WORK SPRINKLER**
Work Class:	
Proposed Use:	OTHER
Permit Number:	104628226-01-EW SP
Status:	ISSUED
Valuation:	$3,000.00
Contractor Company:	
Contractor Name:	COPPER PLUMBING & HEATING, COPPER III HTG & PLBG LLC, COPPER PLUMBING & HEATING LLC, COPPER PLUMBING

ADJOINING PROPERTY FINDINGS

Date:	**4/23/2008**
Permit Type:	**PL**
Description:	**Install new sprinkler/standpipe system as shown on plans filed herewith. No change in use, egress or occupancy. Filed in conjunction with NB # 104626282.**
Permit Description:	**PLUMBING**
Work Class:	
Proposed Use:	OTHER
Permit Number:	104628226-01-PL
Status:	ISSUED
Valuation:	$3,000.00
Contractor Company:	
Contractor Name:	COPPER PLUMBING & HEATING, COPPER III HTG & PLBG LLC, COPPER PLUMBING & HEATING LLC, COPPER PLUMBING

Date:	**4/4/2008**
Permit Type:	
Description:	
Permit Description:	
Work Class:	
Proposed Use:	
Permit Number:	M279156
Status:	AWAITING INSPECTION REQUEST
Valuation:	$0.00
Contractor Company:	
Contractor Name:	CENTRUM ELECTRIC CORP

Date:	**12/27/2007**
Permit Type:	**EQ FN**
Description:	
Permit Description:	**CONSTRUCTION EQUIPMENT FENCE**
Work Class:	
Proposed Use:	OTHER J-2
Permit Number:	104626282-01-EQ FN
Status:	ISSUED
Valuation:	$0.00
Contractor Company:	
Contractor Name:	KISKA DEVELOPMENT GP LLC, K S K CONSTRUCTION GROUP

ADJOINING PROPERTY FINDINGS

Date: **12/12/2007**
Permit Type: **NB**
Description:

Permit Description: **NEW BUILDING**
Work Class:
Proposed Use: OTHER J-2
Permit Number: 104626282-01-NB
Status: ISSUED
Valuation: $0.00
Contractor Company:
Contractor Name: KISKA DEVELOPMENT GP LLC, K S K CONSTRUCTION GROUP

Date: **12/12/2007**
Permit Type: **PL**
Description:

Permit Description: **PLUMBING**
Work Class:
Proposed Use: OTHER
Permit Number: 104626282-02-PL
Status: ISSUED
Valuation: $0.00
Contractor Company:
Contractor Name: COPPER PLUMBING & HEATING, COPPER III HTG & PLBG LLC, COPPER PLUMBING & HEATING LLC, COPPER PLUMBING

Date: **8/9/2007**
Permit Type:
Description:

Permit Description:
Work Class:
Proposed Use:
Permit Number: M270551
Status: AWAITING INSPECTION REQUEST
Valuation: $0.00
Contractor Company:
Contractor Name: CENTRAL ELECTRIC CORP.

ADJOINING PROPERTY FINDINGS

Date: **5/18/2007**
Permit Type: **NB**
Description:

Permit Description: **NEW BUILDING**
Work Class:
Proposed Use: OTHER J-2
Permit Number: 104626282-01-NB
Status: ISSUED
Valuation: $0.00
Contractor Company:
Contractor Name: KISKA DEVELOPMENT GP LLC, K S K CONSTRUCTION GROUP

Date: **5/18/2007**
Permit Type: **EQ FN**
Description:

Permit Description: **CONSTRUCTION EQUIPMENT FENCE**
Work Class:
Proposed Use: OTHER J-2
Permit Number: 104626282-01-EQ FN
Status: ISSUED
Valuation: $0.00
Contractor Company:
Contractor Name: KISKA DEVELOPMENT GP LLC, K S K CONSTRUCTION GROUP

Date: **4/3/2007**
Permit Type: **EW OT**
Description: **Application filed for shoring as per the attached plans. Filed in conjunction with demo 104665186. No change in use, egress or occupancy.**

Permit Description: **EQUIPMENT WORK OTHER CONSTRUCTION EQUIPMENT**
Work Class:
Proposed Use: OTHER
Permit Number: 104721035-01-EW OT
Status: ISSUED
Valuation: $5,000.00
Contractor Company:
Contractor Name: NIRAM, INC., NIRAM, INC, NIRAM INC

ADJOINING PROPERTY FINDINGS

Date: **3/15/2007**
Permit Type: **EQ FN**
Description:

Permit Description: **CONSTRUCTION EQUIPMENT FENCE**
Work Class:
Proposed Use: OTHER
Permit Number: 104676334-01-EQ FN
Status: ISSUED
Valuation: $0.00
Contractor Company:
Contractor Name: NIRAM, INC., NIRAM, INC, NIRAM INC

Date: **3/15/2007**
Permit Type: **DM**
Description:

Permit Description: **DEMOLITION & REMOVAL**
Work Class:
Proposed Use: OTHER
Permit Number: 104676334-01-DM
Status: ISSUED
Valuation: $0.00
Contractor Company:
Contractor Name: NIRAM, INC., NIRAM, INC, NIRAM INC

Date: **3/14/2007**
Permit Type: **EQ FN**
Description: **Application filed to erect temporary fence for future demolition. No change in use, egress or occupancy.**

Permit Description: **CONSTRUCTION EQUIPMENT FENCE**
Work Class:
Proposed Use: OTHER
Permit Number: 104665186-01-EQ FN
Status: RE-ISSUED
Valuation: $0.00
Contractor Company:
Contractor Name: NIRAM, INC., NIRAM, INC, NIRAM INC

ADJOINING PROPERTY FINDINGS

Date:	**2/2/2007**
Permit Type:	**EQ FN**
Description:	**Application filed to erect temporary fence for future demolition. No change in use, egress or occupancy.**
Permit Description:	**CONSTRUCTION EQUIPMENT FENCE**
Work Class:	
Proposed Use:	OTHER
Permit Number:	104665186-01-EQ FN
Status:	ISSUED
Valuation:	$0.00
Contractor Company:	
Contractor Name:	LJC DISMANTLING CORP

Date:	**2/2/2007**
Permit Type:	**EQ SH**
Description:	**Application filed to erect sidewalk shed.**
Permit Description:	**CONSTRUCTION EQUIPMENT SIDEWALK SHED**
Work Class:	
Proposed Use:	OTHER
Permit Number:	104665186-02-EQ SH
Status:	ISSUED
Valuation:	$0.00
Contractor Company:	
Contractor Name:	LJC DISMANTLING CORP

Date:	**5/19/2003**
Permit Type:	
Description:	
Permit Description:	
Work Class:	
Proposed Use:	
Permit Number:	M223278
Status:	COMPLETED
Valuation:	$0.00
Contractor Company:	
Contractor Name:	ELMAC ELECTRIC INC.

ADJOINING PROPERTY FINDINGS

Date:	**4/18/2003**
Permit Type:	**EW OT**
Description:	**INSTALL TELECOMMUNICATION CABINETS ON DUNNAGE PLATFORM WITH RELATED ANTENNAS ON ROOF. INSTALL NEW ACCESS STAIR FROM FIRST TO ROOF. ALL WORK IN COMPLIANCE WITH TPPN#5/98. NO CHANGE IN USE, OCCUPANCY OR EGRESS.**
Permit Description:	**EQUIPMENT WORK OTHER CONSTRUCTION EQUIPMENT**
Work Class:	
Proposed Use:	OTHER
Permit Number:	103405147-01-EW OT
Status:	ISSUED
Valuation:	$40,000.00
Contractor Company:	
Contractor Name:	ODYSSIA GLOBAL COMM. CORP

Date:	**6/26/1992**
Permit Type:	
Description:	
Permit Description:	
Work Class:	
Proposed Use:	
Permit Number:	M096080
Status:	COMPLETED
Valuation:	$0.00
Contractor Company:	
Contractor Name:	BERNHARD ECKERT

ADJOINING PROPERTY FINDINGS

49 E HOUSTON ST

Date:	**6/19/2008**
Permit Type:	**NB**
Description:	**FILING FOR ZONING REVIEW**
Permit Description:	**NEW BUILDING**
Work Class:	
Proposed Use:	OTHER J-2
Permit Number:	110100417-01-NB
Status:	ISSUED
Valuation:	$0.00
Contractor Company:	
Contractor Name:	CHARLES MCGRATH CONST INC

Date:	**6/17/2008**
Permit Type:	**EW SP**
Description:	
Permit Description:	**EQUIPMENT WORK SPRINKLER**
Work Class:	
Proposed Use:	
Permit Number:	110141338-01-EW SP
Status:	ISSUED
Valuation:	$0.00
Contractor Company:	
Contractor Name:	AAA TOTAL PLUMBING, INC, AAA TOTAL PLUMBING INC

Date:	**6/17/2008**
Permit Type:	**EW SD**
Description:	
Permit Description:	**EQUIPMENT WORK STAND PIPE**
Work Class:	
Proposed Use:	
Permit Number:	110154350-01-EW SD
Status:	ISSUED
Valuation:	$0.00
Contractor Company:	
Contractor Name:	AAA TOTAL PLUMBING, INC, AAA TOTAL PLUMBING INC

ADJOINING PROPERTY FINDINGS

Date: **6/17/2008**
Permit Type: **EW MH**
Description:

Permit Description: **EQUIPMENT WORK MECHANICAL/HVAC**
Work Class:
Proposed Use:
Permit Number: 110141347-01-EW MH
Status: ISSUED
Valuation: $0.00
Contractor Company:
Contractor Name: CHARLES MCGRATH CONST INC

Date: **6/17/2008**
Permit Type: **EW OT**
Description: **HEREWITH FILING STRUCTURAL WORK IN CONJUNCTION WITH NB# 110100417. THERE IS NO CHANGE TO USE, EGRESS OR OCCUPANCY UNDER THIS APPLICATION.**

Permit Description: **EQUIPMENT WORK OTHER CONSTRUCTION EQUIPMENT**
Work Class:
Proposed Use: OTHER J-2
Permit Number: 110173669-01-EW OT
Status: ISSUED
Valuation: $1,000.00
Contractor Company:
Contractor Name: CHARLES MCGRATH CONST INC

Date: **6/13/2008**
Permit Type: **PL**
Description:

Permit Description: **PLUMBING**
Work Class:
Proposed Use:
Permit Number: 110141329-01-PL
Status: ISSUED
Valuation: $0.00
Contractor Company:
Contractor Name: AAA TOTAL PLUMBING, INC, AAA TOTAL PLUMBING INC

ADJOINING PROPERTY FINDINGS

Date:	**6/13/2008**
Permit Type:	**EQ FN**
Description:	**HEREWITH FILING FOR GENERAL CONSTRUCTION AND FENCE UNDER NB APPLICATION #110100417.**
Permit Description:	**CONSTRUCTION EQUIPMENT FENCE**
Work Class:	
Proposed Use:	OTHER
Permit Number:	110100417-02-EQ FN
Status:	ISSUED
Valuation:	$0.00
Contractor Company:	
Contractor Name:	CHARLES MCGRATH CONST INC

Date:	**6/10/2008**
Permit Type:	**EW OT**
Description:	**HEREWITH FILING EXCAVATION AND SHORING IN CONJUNCTION WITH NB#110100417. THERE IS NO CHANGE TO USE, EGRESS OR OCCUPANCY UNDER THIS APPLICATION**
Permit Description:	**EQUIPMENT WORK OTHER CONSTRUCTION EQUIPMENT**
Work Class:	
Proposed Use:	OTHER
Permit Number:	110170528-02-EW OT
Status:	ISSUED
Valuation:	$1,000.00
Contractor Company:	
Contractor Name:	CHALRES MCGRATH CONSTRUICTION IN

ADJOINING PROPERTY FINDINGS

Date:	**6/9/2008**
Permit Type:	**EQ FN**
Description:	**HEREWITH FILING FOUNDATION AND UNDERPINNING WORK IN CONJUNCTION WITH NB#110100417. THERE IS NO CHANGE TO USE, EGRESS OR OCCUPANCY UNDER THIS APPLICATION.**
Permit Description:	**CONSTRUCTION EQUIPMENT FENCE**
Work Class:	
Proposed Use:	OTHER COM
Permit Number:	110170528-01-EQ FN
Status:	ISSUED
Valuation:	$1,000.00
Contractor Company:	
Contractor Name:	CHALRES MCGRATH CONSTRUICTION IN

Date:	**6/9/2008**
Permit Type:	**EW OT**
Description:	**HEREWITH FILING FOUNDATION AND UNDERPINNING WORK IN CONJUNCTION WITH NB#110100417. THERE IS NO CHANGE TO USE, EGRESS OR OCCUPANCY UNDER THIS APPLICATION.**
Permit Description:	**EQUIPMENT WORK OTHER CONSTRUCTION EQUIPMENT**
Work Class:	
Proposed Use:	OTHER COM
Permit Number:	110170528-01-EW OT
Status:	ISSUED
Valuation:	$1,000.00
Contractor Company:	
Contractor Name:	CHALRES MCGRATH CONSTRUICTION IN

ADJOINING PROPERTY FINDINGS

Date:	**4/30/2008**
Permit Type:	**DM**
Description:	**DEMOLITION OF ONE 1-1 1/2 STORY COMMERICAL BRICK STRUCTURE.**
Permit Description:	**DEMOLITION & REMOVAL**
Work Class:	
Proposed Use:	OTHER
Permit Number:	105164429-01-DM
Status:	ISSUED
Valuation:	$0.00
Contractor Company:	
Contractor Name:	SCALA CONSTRACTING CO INC, SCALA CONTRACTING CO INC

Date:	**4/30/2008**
Permit Type:	**EQ FN**
Description:	**DEMOLITION OF ONE 1-1 1/2 STORY COMMERICAL BRICK STRUCTURE.**
Permit Description:	**CONSTRUCTION EQUIPMENT FENCE**
Work Class:	
Proposed Use:	OTHER
Permit Number:	105164429-01-EQ FN
Status:	ISSUED
Valuation:	$0.00
Contractor Company:	
Contractor Name:	SCALA CONSTRACTING CO INC, SCALA CONTRACTING CO INC

Date:	**4/30/2008**
Permit Type:	**EQ SH**
Description:	**ERECT SIDEWALK SHED FOR DEMOLITION OF ONE 1-1 1/2 SATORY COMMERICAL BRICK STRUCTURE.**
Permit Description:	**CONSTRUCTION EQUIPMENT SIDEWALK SHED**
Work Class:	
Proposed Use:	OTHER
Permit Number:	105164429-02-EQ SH
Status:	ISSUED
Valuation:	$0.00
Contractor Company:	
Contractor Name:	SCALA CONSTRACTING CO INC, SCALA CONTRACTING CO INC

ADJOINING PROPERTY FINDINGS

Date: **4/17/2008**
Permit Type:
Description:

Permit Description:
Work Class:
Proposed Use:
Permit Number: M279633
Status: CLOSED/CANCELLED
Valuation: $0.00
Contractor Company:
Contractor Name: EVERGREEN ELECTRICAL CORP

Date: **4/9/2008**
Permit Type:
Description:

Permit Description:
Work Class:
Proposed Use:
Permit Number: M279346
Status: AWAITING INSPECTION REQUEST
Valuation: $0.00
Contractor Company:
Contractor Name: DELTA PHASE ELEC'L CORP.

Date: **3/10/2008**
Permit Type: **EW OT**
Description: **INTERIOR & EXTERIOR DEMO WORK THROUGHOUT. NO CHANGE IN USE, EGRESS OR OCCUPANCY.**

Permit Description: **EQUIPMENT WORK OTHER CONSTRUCTION EQUIPMENT**
Work Class:
Proposed Use: OTHER
Permit Number: 110062002-01-EW OT
Status: RE-ISSUED
Valuation: $40,000.00
Contractor Company:
Contractor Name: CHARLES MCGRATH CONST INC

ADJOINING PROPERTY FINDINGS

51 E HOUSTON ST

Date:	**2/27/2012**
Permit Type:	**EW MH**
Description:	**PARTITION AND PLUMBING WORK IN APARTMENT #2. ALL AS PER PLANS AND APPLICATIONS FILED HEREWITH. THERE IS NO CHANGE IN USE, OCCUPANCY OR MEANS OF EGRESS.**
Permit Description:	**EQUIPMENT WORK MECHANICAL/HVAC**
Work Class:	
Proposed Use:	OTHER RES
Permit Number:	120721415-01-EW MH
Status:	ISSUED
Valuation:	$41,000.00
Contractor Company:	
Contractor Name:	YU HUA CONSTRUCTION CORP

Date:	**9/15/2011**
Permit Type:	**PL**
Description:	**PARTITION AND PLUMBING WORK IN APARTMENT #2. ALL AS PER PLANS AND APPLICATIONS FILED HEREWITH. THERE IS NO CHANGE IN USE, OCCUPANCY OR MEANS OF EGRESS.**
Permit Description:	**PLUMBING**
Work Class:	
Proposed Use:	OTHER RES
Permit Number:	120721415-01-PL
Status:	ISSUED
Valuation:	$41,000.00
Contractor Company:	
Contractor Name:	C2 PLUMBING CORP, CASE PLUMBING LLC

ADJOINING PROPERTY FINDINGS

Date:	**8/31/2011**
Permit Type:	**EW OT**
Description:	**PARTITION AND PLUMBING WORK IN APARTMENT #2. ALL AS PER PLANS AND APPLICATIONS FILED HEREWITH. THERE IS NO CHANGE IN USE, OCCUPANCY OR MEANS OF EGRESS.**
Permit Description:	**EQUIPMENT WORK OTHER CONSTRUCTION EQUIPMENT**
Work Class:	
Proposed Use:	OTHER RES
Permit Number:	120721415-01-EW OT
Status:	ISSUED
Valuation:	$41,000.00
Contractor Company:	
Contractor Name:	FENG WEI CONSTRUCTION INC

Date:	**2/19/2009**
Permit Type:	**EW BL**
Description:	**CONVERSION OIL BURNER TO GAS BURNER. NO CHANGE IN EGRESS, OCCUPANCY OR USE IS INVOLVED UNDER THIS APPLICATION.**
Permit Description:	**EQUIPMENT WORK BOILER**
Work Class:	
Proposed Use:	OTHER RES
Permit Number:	110455837-01-EW BL
Status:	ISSUED
Valuation:	$17,000.00
Contractor Company:	
Contractor Name:	DEMAR PLUMBING CORP

ADJOINING PROPERTY FINDINGS

Date:	**2/19/2009**
Permit Type:	**PL**
Description:	**CONVERSION OIL BURNER TO GAS BURNER. NO CHANGE IN EGRESS, OCCUPANCY OR USE IS INVOLVED UNDER THIS APPLICATION.**
Permit Description:	**PLUMBING**
Work Class:	
Proposed Use:	OTHER RES
Permit Number:	110455837-01-PL
Status:	ISSUED
Valuation:	$17,000.00
Contractor Company:	
Contractor Name:	DEMAR PLUMBING CORP

Date:	**6/27/2003**
Permit Type:	**PL**
Description:	
Permit Description:	**PLUMBING**
Work Class:	
Proposed Use:	
Permit Number:	103328604-01-PL
Status:	ISSUED
Valuation:	$0.00
Contractor Company:	
Contractor Name:	C2 PLUMBING CORP, CASE PLUMBING LLC

Date:	**6/19/2003**
Permit Type:	
Description:	
Permit Description:	
Work Class:	
Proposed Use:	
Permit Number:	M224124
Status:	COMPLETED
Valuation:	$0.00
Contractor Company:	
Contractor Name:	ERIC & NG ELEC'L, INC.

ADJOINING PROPERTY FINDINGS

Date: **6/1/2001**
Permit Type:
Description:

Permit Description:
Work Class:
Proposed Use:
Permit Number: M201584
Status: AWAITING INSPECTION REQUEST
Valuation: $0.00
Contractor Company:
Contractor Name: ARGON ELECTRICAL CORP

Date: **11/26/1997**
Permit Type:
Description:

Permit Description:
Work Class:
Proposed Use:
Permit Number: M160916
Status: COMPLETED
Valuation: $0.00
Contractor Company:
Contractor Name: WINKLER ELECTRICIANS INC.

Date: **7/16/1997**
Permit Type:
Description:

Permit Description:
Work Class:
Proposed Use:
Permit Number: M156345
Status: NO ACCESS
Valuation: $0.00
Contractor Company:
Contractor Name: ARGON ELECTRICAL CORP

ADJOINING PROPERTY FINDINGS

Date: **6/23/1994**
Permit Type:
Description:

Permit Description:
Work Class:
Proposed Use:
Permit Number: M120638
Status: COMPLETED
Valuation: $0.00
Contractor Company:
Contractor Name: GEM ELECTRIC CORP.

Date: **6/2/1994**
Permit Type:
Description:

Permit Description:
Work Class:
Proposed Use:
Permit Number: M119870
Status: CLOSED/CANCELLED
Valuation: $0.00
Contractor Company:
Contractor Name: GARY GIOVINAZZO

Date: **6/24/1991**
Permit Type:
Description:

Permit Description:
Work Class:
Proposed Use:
Permit Number: M083195
Status: COMPLETED
Valuation: $0.00
Contractor Company:
Contractor Name: WINSTON B. ELECTRICAL CON

ADJOINING PROPERTY FINDINGS

55 E HOUSTON ST

Date:	**5/17/2012**
Permit Type:	**EQ FN**
Description:	**PROPOSE EXISTING STORE INTERIOR RENOVATION WITH MINOR PARTITION, FLOOR FINISH, MODIFICATION OF STOREFRONT AND REPLACE DOORS AS PER PLAN. NO CHANGE IN USE, EGRESS AND OCCUPANCY.**
Permit Description:	**CONSTRUCTION EQUIPMENT FENCE**
Work Class:	
Proposed Use:	OTHER RES
Permit Number:	121011528-01-EQ FN
Status:	ISSUED
Valuation:	$57,500.00
Contractor Company:	
Contractor Name:	A.T.C. CONSTRUCT GRP. COR, A.T.C. CONSTRUCT GROUP CO

Date:	**5/17/2012**
Permit Type:	**EW OT**
Description:	**PROPOSE EXISTING STORE INTERIOR RENOVATION WITH MINOR PARTITION, FLOOR FINISH, MODIFICATION OF STOREFRONT AND REPLACE DOORS AS PER PLAN. NO CHANGE IN USE, EGRESS AND OCCUPANCY.**
Permit Description:	**EQUIPMENT WORK OTHER CONSTRUCTION EQUIPMENT**
Work Class:	
Proposed Use:	OTHER RES
Permit Number:	121011528-01-EW OT
Status:	ISSUED
Valuation:	$57,500.00
Contractor Company:	
Contractor Name:	A.T.C. CONSTRUCT GRP. COR, A.T.C. CONSTRUCT GROUP CO

ADJOINING PROPERTY FINDINGS

Date:	**3/16/2012**
Permit Type:	**EW OT**
Description:	**PROPOSE EXISTING STORE INTERIOR RENOVATION WITH MINOR PARTITION, FLOOR FINISH, MODIFICATION OF STOREFRONT AND REPLACE DOORS AS PER PLAN. NO CHANGE IN USE, EGRESS AND OCCUPANCY.**
Permit Description:	**EQUIPMENT WORK OTHER CONSTRUCTION EQUIPMENT**
Work Class:	
Proposed Use:	OTHER RES
Permit Number:	121011528-01-EW OT
Status:	ISSUED
Valuation:	$57,500.00
Contractor Company:	
Contractor Name:	A.T.C. CONSTRUCT GRP. COR, A.T.C. CONSTRUCT GROUP CO

Date:	**3/15/2012**
Permit Type:	**EQ FN**
Description:	**PROPOSE EXISTING STORE INTERIOR RENOVATION WITH MINOR PARTITION, FLOOR FINISH, MODIFICATION OF STOREFRONT AND REPLACE DOORS AS PER PLAN. NO CHANGE IN USE, EGRESS AND OCCUPANCY.**
Permit Description:	**CONSTRUCTION EQUIPMENT FENCE**
Work Class:	
Proposed Use:	OTHER RES
Permit Number:	121011528-01-EQ FN
Status:	ISSUED
Valuation:	$57,500.00
Contractor Company:	
Contractor Name:	A.T.C. CONSTRUCT GRP. COR, A.T.C. CONSTRUCT GROUP CO

ADJOINING PROPERTY FINDINGS

Date:	**9/8/2011**
Permit Type:	**EW MH**
Description:	**REPLACEMENT OF EXHAUST DUCT AT OSP TO CONNECT EXISTING EXHAUST DUCT AND FAN. NO CHANGE IN USE, OCCUPANCY AND MEANS OF EGRESS IS INVOLVED UNDER THIS APPLICATION.**
Permit Description:	**EQUIPMENT WORK MECHANICAL/HVAC**
Work Class:	
Proposed Use:	OTHER COM
Permit Number:	120797076-01-EW MH
Status:	ISSUED
Valuation:	$7,000.00
Contractor Company:	
Contractor Name:	UNIQUES FIRE SYSTEMS INC

Date:	**10/14/2010**
Permit Type:	**PL**
Description:	
Permit Description:	**PLUMBING**
Work Class:	
Proposed Use:	
Permit Number:	102098935-01-PL
Status:	ISSUED
Valuation:	$0.00
Contractor Company:	
Contractor Name:	GIL V. PEREZ PLUMBING, GIL V PEREZ, BIKOS PLBG & HTG INC, GIL V. PEREZ

ADJOINING PROPERTY FINDINGS

Date:	**5/14/2010**
Permit Type:	**PL**
Description:	**EXISTING APARTMENT RENOVATION WITH NEW PARTITIONS, INTERIOR FINISHED WORK AND PLUMBING WORK AS PER PLAN. NO CHANGE IN USE,EGRESS AND OCCUPANCY.**
Permit Description:	**PLUMBING**
Work Class:	
Proposed Use:	OTHER RES
Permit Number:	120351270-01-PL
Status:	ISSUED
Valuation:	$20,000.00
Contractor Company:	
Contractor Name:	ATC PLBG & MECHANIC, INC, PRIMO PLBG & HVAC CORP, ATC PLBG & MECHANIC INC, HADERA PLBG & HTG CORP

Date:	**5/12/2010**
Permit Type:	**EW OT**
Description:	**EXISTING APARTMENT RENOVATION WITH NEW PARTITIONS, INTERIOR FINISHED WORK AND PLUMBING WORK AS PER PLAN. NO CHANGE IN USE,EGRESS AND OCCUPANCY.**
Permit Description:	**EQUIPMENT WORK OTHER CONSTRUCTION EQUIPMENT**
Work Class:	
Proposed Use:	OTHER RES
Permit Number:	120351270-01-EW OT
Status:	ISSUED
Valuation:	$20,000.00
Contractor Company:	
Contractor Name:	A.T.C. CONSTRUCT GRP. COR, A.T.C. CONSTRUCT GROUP CO

ADJOINING PROPERTY FINDINGS

Date: **4/14/2010**
Permit Type: **PL**
Description:

Permit Description: **PLUMBING**
Work Class:
Proposed Use:
Permit Number: 110298437-01-PL
Status: ISSUED
Valuation: $0.00
Contractor Company:
Contractor Name: ATC PLBG & MECHANIC, INC, PRIMO PLBG & HVAC CORP, ATC PLBG & MECHANIC INC, HADERA PLBG & HTG CORP

Date: **4/14/2010**
Permit Type: **PL**
Description:

Permit Description: **PLUMBING**
Work Class:
Proposed Use:
Permit Number: 110440693-01-PL
Status: ISSUED
Valuation: $0.00
Contractor Company:
Contractor Name: ATC PLBG & MECHANIC, INC, PRIMO PLBG & HVAC CORP, ATC PLBG & MECHANIC INC, HADERA PLBG & HTG CORP

ADJOINING PROPERTY FINDINGS

Date: **2/26/2010**
Permit Type: **PL**
Description:

Permit Description: **PLUMBING**
Work Class:
Proposed Use:
Permit Number: 110240105-01-PL
Status: ISSUED
Valuation: $0.00
Contractor Company:
Contractor Name: ATC PLBG & MECHANIC, INC, PRIMO PLBG & HVAC CORP, ATC PLBG & MECHANIC INC, HADERA PLBG & HTG CORP

Date: **9/19/2009**
Permit Type:
Description:

Permit Description:
Work Class:
Proposed Use:
Permit Number: M296218
Status: COMPLETED
Valuation: $0.00
Contractor Company:
Contractor Name: SWITCH ELECTRIC CORP.

Date: **8/27/2009**
Permit Type: **AL**
Description:

Permit Description: **ALTERATION**
Work Class:
Proposed Use:
Permit Number: 110240105-01-AL
Status: ISSUED
Valuation: $0.00
Contractor Company:
Contractor Name: A.T.C. CONSTRUCT GRP. COR, A.T.C. CONSTRUCT GROUP CO

ADJOINING PROPERTY FINDINGS

Date: **8/27/2009**
Permit Type: **EQ FN**
Description:

Permit Description: **CONSTRUCTION EQUIPMENT FENCE**
Work Class:
Proposed Use:
Permit Number: 110240105-01-EQ FN
Status: ISSUED
Valuation: $0.00
Contractor Company:
Contractor Name: A.T.C. CONSTRUCT GRP. COR, A.T.C. CONSTRUCT GROUP CO

Date: **8/7/2009**
Permit Type: **EW OT**
Description:

Permit Description: **EQUIPMENT WORK OTHER CONSTRUCTION EQUIPMENT**
Work Class:
Proposed Use:
Permit Number: 110298437-01-EW OT
Status: ISSUED
Valuation: $0.00
Contractor Company:
Contractor Name: A.T.C. CONSTRUCT GRP. COR, A.T.C. CONSTRUCT GROUP CO

Date: **8/7/2009**
Permit Type: **EW OT**
Description:

Permit Description: **EQUIPMENT WORK OTHER CONSTRUCTION EQUIPMENT**
Work Class:
Proposed Use:
Permit Number: 120067266-01-EW OT
Status: ISSUED
Valuation: $0.00
Contractor Company:
Contractor Name: A.T.C. CONSTRUCT GRP. COR, A.T.C. CONSTRUCT GROUP CO

ADJOINING PROPERTY FINDINGS

Date:	**6/22/2009**
Permit Type:	**PL**
Description:	**EXISTING APARTMENT RENOVATION WITH NEW PARTITIONS, INTERIOR FINISHED WORK AND PLUMBING WORK AS PER PLAN. NO CHANGE IN USE,EGRESS AND OCCUPANCY.**
Permit Description:	**PLUMBING**
Work Class:	
Proposed Use:	OTHER RES
Permit Number:	120067266-01-PL
Status:	ISSUED
Valuation:	$14,500.00
Contractor Company:	
Contractor Name:	ATC PLBG & MECHANIC, INC, PRIMO PLBG & HVAC CORP, ATC PLBG & MECHANIC INC, HADERA PLBG & HTG CORP

Date:	**6/19/2009**
Permit Type:	**EW OT**
Description:	**EXISTING APARTMENT RENOVATION WITH NEW PARTITIONS, INTERIOR FINISHED WORK AND PLUMBING WORK AS PER PLAN. NO CHANGE IN USE,EGRESS AND OCCUPANCY.**
Permit Description:	**EQUIPMENT WORK OTHER CONSTRUCTION EQUIPMENT**
Work Class:	
Proposed Use:	OTHER RES
Permit Number:	120067266-01-EW OT
Status:	ISSUED
Valuation:	$14,500.00
Contractor Company:	
Contractor Name:	A.T.C. CONSTRUCT GRP. COR, A.T.C. CONSTRUCT GROUP CO

ADJOINING PROPERTY FINDINGS

Date:	**5/21/2009**
Permit Type:	**PL**
Description:	**EXISTING APARTMENT RENOVATION WITH NEW PARTITION, INTERIOR FINISHED WORK AND PLUMBING WORK AS PER PLAN. NO CHANGE IN USE, EGRESS & OCCUPANCY.**
Permit Description:	**PLUMBING**
Work Class:	
Proposed Use:	OTHER RES
Permit Number:	120039500-01-PL
Status:	ISSUED
Valuation:	$19,000.00
Contractor Company:	
Contractor Name:	ATC PLBG & MECHANIC, INC, PRIMO PLBG & HVAC CORP, ATC PLBG & MECHANIC INC, HADERA PLBG & HTG CORP

Date:	**5/15/2009**
Permit Type:	**EW OT**
Description:	**EXISTING APARTMENT RENOVATION WITH NEW PARTITION, INTERIOR FINISHED WORK AND PLUMBING WORK AS PER PLAN. NO CHANGE IN USE, EGRESS & OCCUPANCY.**
Permit Description:	**EQUIPMENT WORK OTHER CONSTRUCTION EQUIPMENT**
Work Class:	
Proposed Use:	OTHER RES
Permit Number:	120039500-01-EW OT
Status:	ISSUED
Valuation:	$19,000.00
Contractor Company:	
Contractor Name:	A.T.C. CONSTRUCT GRP. COR, A.T.C. CONSTRUCT GROUP CO

ADJOINING PROPERTY FINDINGS

Date: **5/12/2009**
Permit Type:
Description:

Permit Description:
Work Class:
Proposed Use:
Permit Number: M292229
Status: COMPLETED
Valuation: $0.00
Contractor Company:
Contractor Name: SWITCH ELECTRIC CORP.

Date: **2/5/2009**
Permit Type: **PL**
Description:

Permit Description: **PLUMBING**
Work Class:
Proposed Use:
Permit Number: 110440693-01-PL
Status: ISSUED
Valuation: $0.00
Contractor Company:
Contractor Name: ATC PLBG & MECHANIC, INC, PRIMO PLBG & HVAC CORP, ATC PLBG & MECHANIC INC, HADERA PLBG & HTG CORP

ADJOINING PROPERTY FINDINGS

Date:	**1/27/2009**
Permit Type:	**EW OT**
Description:	**EXISTING APARTMENT RENOVATION WITH PARTITION. INTERIOR FINISHED WORKS AND PLUMBING WORK AS PER PLAN. NO CHANGE IN USE, EGRESS AND OCCUPANCY.**
Permit Description:	**EQUIPMENT WORK Other Construction Equipment**
Work Class:	
Proposed Use:	OTHER RES
Permit Number:	110440693-01-EW OT
Status:	ISSUED
Valuation:	$11,280.00
Contractor Company:	
Contractor Name:	A.T.C. CONSTRUCT GRP. COR, A.T.C. CONSTRUCT GROUP CO

Date:	**9/24/2008**
Permit Type:	**PL**
Description:	**CONVERT ONE OF EXISTING RESIDENTIAL APARTMENT INTO RETAIL STORE AT FIRST FLOOR; MODIFICATION OF STOREFRONT, NEW HANDICAPPED RAMP, NEW PARTITION, PLUMBING WORKS, & INTERIOR FINISHED WORKS AS PER PLAN. OBTAIN A NEW C OF O.**
Permit Description:	**PLUMBING**
Work Class:	
Proposed Use:	OTHER R-2
Permit Number:	110240105-01-PL
Status:	ISSUED
Valuation:	$20,000.00
Contractor Company:	
Contractor Name:	ATC PLBG & MECHANIC, INC, PRIMO PLBG & HVAC CORP, ATC PLBG & MECHANIC INC, HADERA PLBG & HTG CORP

ADJOINING PROPERTY FINDINGS

Date:	**9/24/2008**
Permit Type:	**PL**
Description:	**EXISTING APARTMENT RENOVATION WITH MINOR PARTITION, INTERIOR FINISHED WORKS AND PLUMBING WORK AS PER PLAN. NO CHANGE IN USE, EGRESS AND OCCUPANCY.**
Permit Description:	**PLUMBING**
Work Class:	
Proposed Use:	OTHER RES
Permit Number:	110343664-01-PL
Status:	ISSUED
Valuation:	$13,075.00
Contractor Company:	
Contractor Name:	ATC PLBG & MECHANIC, INC, PRIMO PLBG & HVAC CORP, ATC PLBG & MECHANIC INC, HADERA PLBG & HTG CORP

Date:	**9/18/2008**
Permit Type:	**EW OT**
Description:	**EXISTING APARTMENT RENOVATION WITH MINOR PARTITION, INTERIOR FINISHED WORKS AND PLUMBING WORK AS PER PLAN. NO CHANGE IN USE, EGRESS AND OCCUPANCY.**
Permit Description:	**EQUIPMENT WORK OTHER CONSTRUCTION EQUIPMENT**
Work Class:	
Proposed Use:	OTHER RES
Permit Number:	110343664-01-EW OT
Status:	ISSUED
Valuation:	$13,075.00
Contractor Company:	
Contractor Name:	ATC CONSTRUCTION GROUP CO

ADJOINING PROPERTY FINDINGS

Date:	**9/11/2008**
Permit Type:	**PL**
Description:	**EXISTING APARTMENT RENOVATION WITH MINOR PARTITION, INTERIOR FINISHED WORKS AND PLUBMING WORK AS PER PLAN. NO CHANGE IN USE, EGRESS & OCCAPANCY.**
Permit Description:	**PLUMBING**
Work Class:	
Proposed Use:	OTHER RES
Permit Number:	110291791-01-PL
Status:	ISSUED
Valuation:	$7,000.00
Contractor Company:	
Contractor Name:	ATC PLBG & MECHANIC, INC, PRIMO PLBG & HVAC CORP, ATC PLBG & MECHANIC INC, HADERA PLBG & HTG CORP

Date:	**9/11/2008**
Permit Type:	**PL**
Description:	**PROPOSED INTERIOR DEMOLITION WITH REMOVAL OF EXISTING PARTITIONS AND PLUMBING FIXUTRES AS PER PLAN. NO CHANGE IN USE, EGRESS & OCCAPANCY.**
Permit Description:	**PLUMBING**
Work Class:	
Proposed Use:	OTHER RES
Permit Number:	110298437-01-PL
Status:	ISSUED
Valuation:	$7,000.00
Contractor Company:	
Contractor Name:	ATC PLBG & MECHANIC, INC, PRIMO PLBG & HVAC CORP, ATC PLBG & MECHANIC INC, HADERA PLBG & HTG CORP

ADJOINING PROPERTY FINDINGS

Date:	**9/5/2008**
Permit Type:	**AL**
Description:	**CONVERT ONE OF EXISTING RESIDENTIAL APARTMENT INTO RETAIL STORE AT FIRST FLOOR; MODIFICATION OF STOREFRONT, NEW HANDICAPPED RAMP, NEW PARTITION, PLUMBING WORKS, & INTERIOR FINISHED WORKS AS PER PLAN. OBTAIN A NEW C OF O.**
Permit Description:	**ALTERATION**
Work Class:	
Proposed Use:	OTHER R-2
Permit Number:	110240105-01-AL
Status:	ISSUED
Valuation:	$20,000.00
Contractor Company:	
Contractor Name:	ATC CONSTRUCTION GROUP CO

Date:	**9/5/2008**
Permit Type:	**EQ FN**
Description:	**CONVERT ONE OF EXISTING RESIDENTIAL APARTMENT INTO RETAIL STORE AT FIRST FLOOR; MODIFICATION OF STOREFRONT, NEW HANDICAPPED RAMP, NEW PARTITION, PLUMBING WORKS, & INTERIOR FINISHED WORKS AS PER PLAN. OBTAIN A NEW C OF O.**
Permit Description:	**CONSTRUCTION EQUIPMENT FENCE**
Work Class:	
Proposed Use:	OTHER R-2
Permit Number:	110240105-01-EQ FN
Status:	ISSUED
Valuation:	$20,000.00
Contractor Company:	
Contractor Name:	ATC CONSTRUCTION GROUP CO

ADJOINING PROPERTY FINDINGS

Date:	**8/4/2008**
Permit Type:	**EW OT**
Description:	**PROPOSED INTERIOR DEMOLITION WITH REMOVAL OF EXISTING PARTITIONS AND PLUMBING FIXUTRES AS PER PLAN. NO CHANGE IN USE, EGRESS & OCCAPANCY.**
Permit Description:	**EQUIPMENT WORK OTHER CONSTRUCTION EQUIPMENT**
Work Class:	
Proposed Use:	OTHER RES
Permit Number:	110298437-01-EW OT
Status:	ISSUED
Valuation:	$7,000.00
Contractor Company:	
Contractor Name:	ATC CONSTRUCTION GROUP CO

Date:	**7/21/2008**
Permit Type:	**EW OT**
Description:	**EXISTING APARTMENT RENOVATION WITH MINOR PARTITION, INTERIOR FINISHED WORKS AND PLUBMING WORK AS PER PLAN. NO CHANGE IN USE, EGRESS & OCCAPANCY.**
Permit Description:	**EQUIPMENT WORK OTHER CONSTRUCTION EQUIPMENT**
Work Class:	
Proposed Use:	OTHER RES
Permit Number:	110291791-01-EW OT
Status:	ISSUED
Valuation:	$7,000.00
Contractor Company:	
Contractor Name:	ATC CONSTRUCTION GROUP CO

ADJOINING PROPERTY FINDINGS

Date:	**2/20/2008**
Permit Type:	**PL**
Description:	**MINOR INTERIOR RENOVATION AT APT# 4G @ 4TH FLOOR AS PER PLAN. NO CHANGE IN USE, EGRESS AND OCCUPANCY.**
Permit Description:	**PLUMBING**
Work Class:	
Proposed Use:	OTHER
Permit Number:	110067748-01-PL
Status:	ISSUED
Valuation:	$7,000.00
Contractor Company:	
Contractor Name:	ATC PLBG & MECHANIC, INC, PRIMO PLBG & HVAC CORP, ATC PLBG & MECHANIC INC, HADERA PLBG & HTG CORP

Date:	**2/20/2008**
Permit Type:	**PL**
Description:	**MINOR INTERIOR RENOVATION AT APT# 3A @ 3RD FLOOR AS PER PLAN. NO CHANGE IN USE, EGRESS AND OCCUPANCY.**
Permit Description:	**PLUMBING**
Work Class:	
Proposed Use:	OTHER
Permit Number:	110067775-01-PL
Status:	ISSUED
Valuation:	$7,000.00
Contractor Company:	
Contractor Name:	ATC PLBG & MECHANIC, INC, PRIMO PLBG & HVAC CORP, ATC PLBG & MECHANIC INC, HADERA PLBG & HTG CORP

ADJOINING PROPERTY FINDINGS

Date:	**1/31/2008**
Permit Type:	**EW OT**
Description:	**MINOR INTERIOR RENOVATION AT APT# 4G @ 4TH FLOOR AS PER PLAN. NO CHANGE IN USE, EGRESS AND OCCUPANCY.**
Permit Description:	**EQUIPMENT WORK OTHER CONSTRUCTION EQUIPMENT**
Work Class:	
Proposed Use:	OTHER
Permit Number:	110067748-01-EW OT
Status:	ISSUED
Valuation:	$7,000.00
Contractor Company:	
Contractor Name:	ATC CONSTRUCTION GROUP CO

Date:	**1/31/2008**
Permit Type:	**EW OT**
Description:	**MINOR INTERIOR RENOVATION AT APT# 3A @ 3RD FLOOR AS PER PLAN. NO CHANGE IN USE, EGRESS AND OCCUPANCY.**
Permit Description:	**EQUIPMENT WORK OTHER CONSTRUCTION EQUIPMENT**
Work Class:	
Proposed Use:	OTHER
Permit Number:	110067775-01-EW OT
Status:	ISSUED
Valuation:	$7,000.00
Contractor Company:	
Contractor Name:	ATC CONSTRUCTION GROUP CO

Date:	**7/12/2007**
Permit Type:	
Description:	
Permit Description:	
Work Class:	
Proposed Use:	
Permit Number:	M269474
Status:	AWAITING INSPECTION REQUEST
Valuation:	$0.00
Contractor Company:	
Contractor Name:	4000 ELECTRIC CORP

ADJOINING PROPERTY FINDINGS

Date:	**9/18/2006**
Permit Type:	**EW FP**
Description:	**Upgrade existing kitchen fire suppression system, as shown on plan. No change in use, occupancy, or egress.**
Permit Description:	**EQUIPMENT WORK FIRE SUPPRESSION**
Work Class:	
Proposed Use:	OTHER
Permit Number:	104544646-01-EW FP
Status:	ISSUED
Valuation:	$3,000.00
Contractor Company:	
Contractor Name:	MASTER FIRE PREV. SYS INC, MASTER FIRE PREVENT SYS I

Date:	**11/17/2004**
Permit Type:	**EW OT**
Description:	
Permit Description:	**EQUIPMENT WORK OTHER CONSTRUCTION EQUIPMENT**
Work Class:	
Proposed Use:	
Permit Number:	102189944-01-EW OT
Status:	ISSUED
Valuation:	$0.00
Contractor Company:	
Contractor Name:	THOMAS PLBG & HTG INC, THOMAS PLUMB HEAT. INC

Date:	**11/17/2004**
Permit Type:	**PL**
Description:	
Permit Description:	**PLUMBING**
Work Class:	
Proposed Use:	
Permit Number:	102189944-01-PL
Status:	ISSUED
Valuation:	$0.00
Contractor Company:	
Contractor Name:	GIL V PEREZ

ADJOINING PROPERTY FINDINGS

Date: **7/8/2004**
Permit Type: **EW FB**
Description:

Permit Description: **EQUIPMENT WORK FUEL BURNING**
Work Class:
Proposed Use:
Permit Number: 101737596-01-EW FB
Status: ISSUED
Valuation: $0.00
Contractor Company:
Contractor Name: EMPIRE STATE FUEL OIL

Date: **7/8/2004**
Permit Type: **EW FS**
Description:

Permit Description: **EQUIPMENT WORK FUEL STORAGE**
Work Class:
Proposed Use:
Permit Number: 101737596-01-EW FS
Status: ISSUED
Valuation: $0.00
Contractor Company:
Contractor Name: EMPIRE STATE FUEL OIL

Date: **4/22/2004**
Permit Type: **EW OT**
Description: **INTERIOR RENOVATION AT APARTMENT#4C AS PER PLAN. NO CHANGE IN USE, EGRESS OR OCCUPANCY.**

Permit Description: **EQUIPMENT WORK OTHER CONSTRUCTION EQUIPMENT**
Work Class:
Proposed Use: OTHER
Permit Number: 103741738-01-EW OT
Status: ISSUED
Valuation: $10,000.00
Contractor Company:
Contractor Name: ATC CONSTRUCTION GROUP CO

ADJOINING PROPERTY FINDINGS

Date:	**7/14/2003**
Permit Type:	
Description:	
Permit Description:	
Work Class:	
Proposed Use:	
Permit Number:	M225032
Status:	COMPLETED
Valuation:	$0.00
Contractor Company:	
Contractor Name:	EMERGENCY ELEC'L CONTR'G

Date:	**6/19/2003**
Permit Type:	**PL**
Description:	**LEGALIZE GAS HOT WATER BOILER INSTALLED PRIOR TO 1/1/89 AND CONNECTION T O EXISTING GAS PIPING. APPLICATION FILED TO REMOVE ECB VIOLATION #32041020R. NO CHANGE IN USE, EGRESS OR OCCUPANCY IS IN VOLVED UNDER THIS APPLICATION.**
Permit Description:	**PLUMBING**
Work Class:	
Proposed Use:	OTHER
Permit Number:	103422636-01-PL
Status:	ISSUED
Valuation:	$5,600.00
Contractor Company:	
Contractor Name:	ELITE PLUMBING&HEATING INC., FLITE PLUMB HEAT INC., ELITE PLUMBING & HEATING INC, ELITE PLUMB HTG. I

ADJOINING PROPERTY FINDINGS

Date:	**6/2/2003**
Permit Type:	**EW MH**
Description:	**Minor Interior Renovation Of Existing Apartment. No Change To Existing Use, Occupancy Or Egress.**
Permit Description:	**EQUIPMENT WORK MECHANICAL/HVAC**
Work Class:	
Proposed Use:	OTHER
Permit Number:	103415234-01-EW MH
Status:	ISSUED
Valuation:	$56,000.00
Contractor Company:	
Contractor Name:	ATC CONSTRUCTION GROUP CO

Date:	**6/2/2003**
Permit Type:	**EW OT**
Description:	**Minor Interior Renovation Of Existing Apartment. No Change To Existing Use, Occupancy Or Egress.**
Permit Description:	**EQUIPMENT WORK OTHER CONSTRUCTION EQUIPMENT**
Work Class:	
Proposed Use:	OTHER
Permit Number:	103415234-01-EW OT
Status:	ISSUED
Valuation:	$56,000.00
Contractor Company:	
Contractor Name:	ATC CONSTRUCTION GROUP CO

ADJOINING PROPERTY FINDINGS

Date:	**6/2/2003**
Permit Type:	**EW MH**
Description:	**Minor Interior Renovation Of Existing Apartment. No Change To Existing Use, Occupancy Or Egress.**
Permit Description:	**EQUIPMENT WORK MECHANICAL/HVAC**
Work Class:	
Proposed Use:	OTHER
Permit Number:	103415252-01-EW MH
Status:	ISSUED
Valuation:	$56,000.00
Contractor Company:	
Contractor Name:	ATC CONSTRUCTION GROUP CO

Date:	**6/2/2003**
Permit Type:	**EW OT**
Description:	**Minor Interior Renovation Of Existing Apartment. No Change To Existing Use, Occupancy Or Egress.**
Permit Description:	**EQUIPMENT WORK OTHER CONSTRUCTION EQUIPMENT**
Work Class:	
Proposed Use:	OTHER
Permit Number:	103415252-01-EW OT
Status:	ISSUED
Valuation:	$56,000.00
Contractor Company:	
Contractor Name:	ATC CONSTRUCTION GROUP CO

ADJOINING PROPERTY FINDINGS

Date:	**4/17/2003**
Permit Type:	**EW BL**
Description:	**LEGALIZE GAS HOT WATER BOILER INSTALLED PRIOR TO 1/1/89 AND CONNECTION T O EXISTING GAS PIPING. APPLICATION FILED TO REMOVE ECB VIOLATION #32041020R. NO CHANGE IN USE, EGRESS OR OCCUPANCY IS IN VOLVED UNDER THIS APPLICATION.**
Permit Description:	**EQUIPMENT WORK BOILER**
Work Class:	
Proposed Use:	OTHER
Permit Number:	103422636-01-EW BL
Status:	ISSUED
Valuation:	$5,600.00
Contractor Company:	
Contractor Name:	ELITE PLBG & HTG INC.

Date:	**4/1/2003**
Permit Type:	**EW MH**
Description:	**Minor Interior Renovation Of Existing Apartment. No Change To Existing Use, Occupancy Or Egress.**
Permit Description:	**EQUIPMENT WORK MECHANICAL/HVAC**
Work Class:	
Proposed Use:	OTHER
Permit Number:	103415243-01-EW MH
Status:	ISSUED
Valuation:	$56,000.00
Contractor Company:	
Contractor Name:	ATC CONSTRUCTION GROUP CO

ADJOINING PROPERTY FINDINGS

Date:	**4/1/2003**
Permit Type:	**EW OT**
Description:	**Minor Interior Renovation Of Existing Apartment. No Change To Existing Use, Occupancy Or Egress.**
Permit Description:	**EQUIPMENT WORK OTHER CONSTRUCTION EQUIPMENT**
Work Class:	
Proposed Use:	OTHER
Permit Number:	103415243-01-EW OT
Status:	ISSUED
Valuation:	$56,000.00
Contractor Company:	
Contractor Name:	ATC CONSTRUCTION GROUP CO

Date:	**4/16/2002**
Permit Type:	
Description:	
Permit Description:	
Work Class:	
Proposed Use:	
Permit Number:	M211006
Status:	AWAITING INSPECTION REQUEST
Valuation:	$0.00
Contractor Company:	
Contractor Name:	CROSS HUDSON ELEC'L INC.

Date:	**6/25/1998**
Permit Type:	
Description:	
Permit Description:	
Work Class:	
Proposed Use:	
Permit Number:	M168022
Status:	AWAITING INSPECTION REQUEST
Valuation:	$0.00
Contractor Company:	
Contractor Name:	NORWAY ELECTRIC CORP.

ADJOINING PROPERTY FINDINGS

Date: **6/9/1998**
Permit Type:
Description:

Permit Description:
Work Class:
Proposed Use:
Permit Number: M167462
Status: AWAITING INSPECTION REQUEST
Valuation: $0.00
Contractor Company:
Contractor Name: NORWAY ELECTRIC CORP.

Date: **9/12/1994**
Permit Type:
Description:

Permit Description:
Work Class:
Proposed Use:
Permit Number: M123369
Status: COMPLETED
Valuation: $0.00
Contractor Company:
Contractor Name: ADCO ELEC'L CORP.

73 E HOUSTON ST

Date: **10/19/2010**
Permit Type:
Description:

Permit Description:
Work Class:
Proposed Use:
Permit Number: M307972
Status: AWAITING INSPECTION REQUEST
Valuation: $0.00
Contractor Company:
Contractor Name: LINTECH ELECTRIC, INC.

ADJOINING PROPERTY FINDINGS

Date:	**10/19/2010**
Permit Type:	**EQ SH**
Description:	**INSTALLATION OF HEAVY DUTY SIDEWALK SHED A TOTAL OF 38 L.F. DURING REMEDIAL REPAIRS, WORK SHALL COMPLY WITH 2008 BUILDING CODE CHAPTER 33. NO CHANGE IN USE, EGRESS OR OCCUPANCY.**
Permit Description:	**CONSTRUCTION EQUIPMENT SIDEWALK SHED**
Work Class:	
Proposed Use:	OTHER COM
Permit Number:	120501778-01-EQ SH
Status:	ISSUED
Valuation:	$0.00
Contractor Company:	
Contractor Name:	CITY BRIDGING ASSOCIATES*, HI TECH BRIDGING INC

Date:	**1/13/2005**
Permit Type:	**EW FP**
Description:	**INSTALL FIRE SUPPRESSION SYSTEM ONLY. NO CHANGE IN USE, EGRESS OR OCCUPANCY.**
Permit Description:	**EQUIPMENT WORK FIRE SUPPRESSION**
Work Class:	
Proposed Use:	OTHER
Permit Number:	104006157-01-EW FP
Status:	ISSUED
Valuation:	$3,000.00
Contractor Company:	
Contractor Name:	MASTER FIRE PREV. SYS INC, MASTER FIRE PREVENT SYS I

ADJOINING PROPERTY FINDINGS

Date: **8/25/2000**
Permit Type:
Description:

Permit Description:
Work Class:
Proposed Use:
Permit Number: M192790
Status: AWAITING INSPECTION REQUEST
Valuation: $0.00
Contractor Company:
Contractor Name: ROBERT S. COVELLO

Date: **3/10/1989**
Permit Type:
Description:

Permit Description:
Work Class:
Proposed Use:
Permit Number: M049626
Status: COMPLETED
Valuation: $0.00
Contractor Company:
Contractor Name: ANTHONY MCDONAGH CO.

ADJOINING PROPERTY FINDINGS

76 E HOUSTON ST

Date:	**8/24/2010**
Permit Type:	**EQ FN**
Description:	**OT/EQ WORK TYPE IS FILED TO SHOW ADDITION OF ONE LAYER OF BOARDS TO THE SURFACE OF THE EXISTING WALL. NO CHANGE IN USE EGRESS OR OCCUPANCY UNDER THIS APPLICATION. LEGALIZATION OF EXISTING WALL FILED UNDER #120424709.**
Permit Description:	**CONSTRUCTION EQUIPMENT FENCE**
Work Class:	
Proposed Use:	OTHER C
Permit Number:	120441281-01-EQ FN
Status:	ISSUED
Valuation:	$7,500.00
Contractor Company:	
Contractor Name:	ATLANTIC BLDG & CONSTR CO

Date:	**8/24/2010**
Permit Type:	**EW OT**
Description:	**OT/EQ WORK TYPE IS FILED TO SHOW ADDITION OF ONE LAYER OF BOARDS TO THE SURFACE OF THE EXISTING WALL. NO CHANGE IN USE EGRESS OR OCCUPANCY UNDER THIS APPLICATION. LEGALIZATION OF EXISTING WALL FILED UNDER #120424709.**
Permit Description:	**EQUIPMENT WORK OTHER CONSTRUCTION EQUIPMENT**
Work Class:	
Proposed Use:	OTHER C
Permit Number:	120441281-01-EW OT
Status:	ISSUED
Valuation:	$7,500.00
Contractor Company:	
Contractor Name:	ATLANTIC BLDG & CONSTR CO

ADJOINING PROPERTY FINDINGS

Date:	**7/6/2010**
Permit Type:	**EQ FN**
Description:	**EQ/OT WORKTYPE IS FILED FOR TEST PITS AS PER PLANS SHOWN. NO CHANGE IN USE EGRESS OR OCCUPANCY UNDER THIS APPLICATION.**
Permit Description:	**CONSTRUCTION EQUIPMENT FENCE**
Work Class:	
Proposed Use:	OTHER C
Permit Number:	120394215-01-EQ FN
Status:	ISSUED
Valuation:	$5,000.00
Contractor Company:	
Contractor Name:	ATLANTIC BLDG & CONSTR CO

Date:	**7/6/2010**
Permit Type:	**EW OT**
Description:	**EQ/OT WORKTYPE IS FILED FOR TEST PITS AS PER PLANS SHOWN. NO CHANGE IN USE EGRESS OR OCCUPANCY UNDER THIS APPLICATION.**
Permit Description:	**EQUIPMENT WORK OTHER CONSTRUCTION EQUIPMENT**
Work Class:	
Proposed Use:	OTHER C
Permit Number:	120394215-01-EW OT
Status:	ISSUED
Valuation:	$5,000.00
Contractor Company:	
Contractor Name:	ATLANTIC BLDG & CONSTR CO

Date:	**5/1/2008**
Permit Type:	
Description:	
Permit Description:	
Work Class:	
Proposed Use:	
Permit Number:	M280176
Status:	ADMINISTRATIVELY CLOSED (MINOR WORK)
Valuation:	$0.00
Contractor Company:	
Contractor Name:	ADVANCE ELECT'L CONTR'G

ADJOINING PROPERTY FINDINGS

ELIZABETH ST

258 ELIZABETH ST

Date:	**11/24/2003**
Permit Type:	
Description:	
Permit Description:	
Work Class:	
Proposed Use:	
Permit Number:	M228825
Status:	COMPLETED
Valuation:	$0.00
Contractor Company:	
Contractor Name:	JOSEPH WEINSTEIN ELECTRIC

Date:	**10/3/2003**
Permit Type:	**EW SP**
Description:	**INSTALL NEW SPRINKLER SERVICE AND SYSTEM AT NEW CELLAR. NO CHANGE TO EGR SS, USE OR OCCUPANCY.**
Permit Description:	**EQUIPMENT WORK SPRINKLER**
Work Class:	
Proposed Use:	OTHER
Permit Number:	103486531-01-EW SP
Status:	ISSUED
Valuation:	$12,000.00
Contractor Company:	
Contractor Name:	F AND T MECHANICAL INC

ADJOINING PROPERTY FINDINGS

Date: **7/23/2003**
Permit Type: **PL**
Description:

Permit Description: **PLUMBING**
Work Class:
Proposed Use:
Permit Number: 103192420-02-PL
Status: ISSUED
Valuation: $0.00
Contractor Company:
Contractor Name: ADRIATIC PLBG & HTG CORP

Date: **3/6/2003**
Permit Type:
Description:

Permit Description:
Work Class:
Proposed Use:
Permit Number: M221172
Status: COMPLETED
Valuation: $0.00
Contractor Company:
Contractor Name: MAZZA ELECTRIC CORP.

Date: **2/27/2003**
Permit Type: **AL**
Description:

Permit Description: **ALTERATION**
Work Class:
Proposed Use:
Permit Number: 103192420-01-AL
Status: ISSUED
Valuation: $0.00
Contractor Company:
Contractor Name: MAREK MORAWIEC

ADJOINING PROPERTY FINDINGS

Date: **6/14/1988**
Permit Type:
Description:

Permit Description:
Work Class:
Proposed Use:
Permit Number: M038379
Status: COMPLETED
Valuation: $0.00
Contractor Company:
Contractor Name: SPARK ELECTRIC INC.

262 ELIZABETH ST

Date: **6/20/2008**
Permit Type: **EW OT**
Description: **INTERIOR RENOVATION AS PER DRAWINGS AT APT # 03. NO CHANGE IN USE, OCCUPANCY OR EGRESS UNDER THIS APPLICATION.**

Permit Description: **EQUIPMENT WORK OTHER CONSTRUCTION EQUIPMENT**
Work Class:
Proposed Use: OTHER RES
Permit Number: 110207026-01-EW OT
Status: ISSUED
Valuation: $18,000.00
Contractor Company:
Contractor Name: C. MCCORMACK INC, C. MC CORMACK INC

ADJOINING PROPERTY FINDINGS

Date: **6/26/1992**
Permit Type:
Description:

Permit Description:
Work Class:
Proposed Use:
Permit Number: M096098
Status: COMPLETED
Valuation: $0.00
Contractor Company:
Contractor Name: TRINCE ELECTRIC INC.

Date: **1/27/1989**
Permit Type:
Description:

Permit Description:
Work Class:
Proposed Use:
Permit Number: M047865
Status: COMPLETED
Valuation: $0.00
Contractor Company:
Contractor Name: DONALD MCGEACHY, INC.

ADJOINING PROPERTY FINDINGS

264 ELIZABETH ST

Date:	**8/5/2011**
Permit Type:	**PL**
Description:	**FILING ON BEHALF OF CONTRACTOR FOR MINOR ALTERATION OF APT 2. NO CHANGE IN USE, OCCUPANCY OR EGRESS.**
Permit Description:	**PLUMBING**
Work Class:	
Proposed Use:	OTHER RES
Permit Number:	120757939-01-PL
Status:	ISSUED
Valuation:	$76,000.00
Contractor Company:	
Contractor Name:	DEMAR PLUMBING CORP

Date:	**7/26/2011**
Permit Type:	**EW OT**
Description:	**FILING ON BEHALF OF CONTRACTOR FOR MINOR ALTERATION OF APT 2. NO CHANGE IN USE, OCCUPANCY OR EGRESS.**
Permit Description:	**EQUIPMENT WORK OTHER CONSTRUCTION EQUIPMENT**
Work Class:	
Proposed Use:	OTHER RES
Permit Number:	120757939-01-EW OT
Status:	ISSUED
Valuation:	$76,000.00
Contractor Company:	
Contractor Name:	C. MCCORMACK INC, C. MC CORMACK INC

ADJOINING PROPERTY FINDINGS

Date:	**11/13/2009**
Permit Type:	**EW OT**
Description:	**RENOVATE AN EXISTING AN EXISTING APARTMENT ON 5TH FLOOR REAR. ERECT PARTITIONS , REPLACE FIXTURES. NO CHANGE IN USE, EGRESS OR OCCUPANCY.**
Permit Description:	**EQUIPMENT WORK OTHER CONSTRUCTION EQUIPMENT**
Work Class:	
Proposed Use:	OTHER C
Permit Number:	120196643-01-EW OT
Status:	ISSUED
Valuation:	$8,000.00
Contractor Company:	
Contractor Name:	ICROWN CONSTRUCTION CO IN, ICROWN CONSTRUCTION CO INC

Date:	**6/8/2009**
Permit Type:	
Description:	
Permit Description:	
Work Class:	
Proposed Use:	
Permit Number:	M293083
Status:	AWAITING INSPECTION REQUEST
Valuation:	$0.00
Contractor Company:	
Contractor Name:	W. ROMANELLO ELECT'L CONT

Date:	**5/11/2009**
Permit Type:	**PL**
Description:	
Permit Description:	**PLUMBING**
Work Class:	
Proposed Use:	
Permit Number:	103601041-01-PL
Status:	ISSUED
Valuation:	$0.00
Contractor Company:	
Contractor Name:	HK MECHANICAL SERV CORP, WNW & SONS PLBG & HTG INC

ADJOINING PROPERTY FINDINGS

Date:	**5/5/2009**
Permit Type:	**AL**
Description:	
Permit Description:	**ALTERATION**
Work Class:	
Proposed Use:	
Permit Number:	103601041-01-AL
Status:	ISSUED
Valuation:	$0.00
Contractor Company:	
Contractor Name:	RIVINGTON CONTRACTING INC

Date:	**8/22/2006**
Permit Type:	**EW FP**
Description:	**MODIFICATION OF KITCHEN FIRE SUPPRESSIONSYSTEM NO CHANGE IN USE EGRESS O R OCCUPANCY**
Permit Description:	**EQUIPMENT WORK FIRE SUPPRESSION**
Work Class:	
Proposed Use:	OTHER
Permit Number:	104519228-01-EW FP
Status:	ISSUED
Valuation:	$3,000.00
Contractor Company:	
Contractor Name:	MASTER FIRE PREV. SYS INC, MASTER FIRE PREVENT SYS I

Date:	**8/17/2004**
Permit Type:	**EW FP**
Description:	**Upgrade existing fire suppression system, as shown on plan. No change in use, occupancy, or egress.**
Permit Description:	**EQUIPMENT WORK FIRE SUPPRESSION**
Work Class:	
Proposed Use:	OTHER
Permit Number:	103858327-01-EW FP
Status:	ISSUED
Valuation:	$3,000.00
Contractor Company:	
Contractor Name:	MASTER FIRE PREV. SYS INC, MASTER FIRE PREVENT SYS I

ADJOINING PROPERTY FINDINGS

Date:	**8/16/2004**
Permit Type:	**EW OT**
Description:	**INSTALL STRUCTURAL STEEL BEAM AT REAR OF FIRST FLOOR RESTAURANT AND REMOVING NON-LOAD BEARING MASONRY WALL BELOW. THIS APPLICATION IS FILED IN CONJUNCTION WITH APPLICATION # 103471306. NO CHANGE TO USE EGRESS OR OCCUPANCY.**
Permit Description:	**EQUIPMENT WORK OTHER CONSTRUCTION EQUIPMENT**
Work Class:	
Proposed Use:	OTHER
Permit Number:	103573278-01-EW OT
Status:	ISSUED
Valuation:	$20,000.00
Contractor Company:	
Contractor Name:	DSENY BUILDING SERV. INC

Date:	**5/19/2004**
Permit Type:	**PL**
Description:	**CHANGE OF USE AT THE CELLAR AND FIRST FLOOR WITH GENERAL CONSTRUCTION, PLUMBING, MECHANICAL AND STORE FRONT WORK.**
Permit Description:	**PLUMBING**
Work Class:	
Proposed Use:	OTHER RES
Permit Number:	103601041-01-PL
Status:	ISSUED
Valuation:	$132,000.00
Contractor Company:	
Contractor Name:	FLYTIGER P & H LTD, FLYTIGER PLB & HTG LTD

ADJOINING PROPERTY FINDINGS

Date:	**4/2/2004**
Permit Type:	**AL**
Description:	**CHANGE OF USE AT THE CELLAR AND FIRST FLOOR WITH GENERAL CONSTRUCTION, PLUMBING, MECHANICAL AND STORE FRONT WORK.**
Permit Description:	**ALTERATION**
Work Class:	
Proposed Use:	OTHER RES
Permit Number:	103601041-01-AL
Status:	ISSUED
Valuation:	$132,000.00
Contractor Company:	
Contractor Name:	WAI KEE CONSTRUCTION INC

Date:	**4/2/2004**
Permit Type:	**EQ FN**
Description:	**STROE FRONT WORK AS PER PLAN FILED IN CONJUNCTION WITH ALT I APPLICATION #103601041. THERE IS NO CHANGE TO USE, EGRESS OR OCCUPANCY FILED UNDER THIS APPLICATION.**
Permit Description:	**CONSTRUCTION EQUIPMENT FENCE**
Work Class:	
Proposed Use:	OTHER
Permit Number:	103610665-01-EQ FN
Status:	ISSUED
Valuation:	$0.00
Contractor Company:	
Contractor Name:	WAI KEE CONSTRUCTION INC

ADJOINING PROPERTY FINDINGS

Date: **11/19/2003**
Permit Type:
Description:

Permit Description:
Work Class:
Proposed Use:
Permit Number: M228742
Status: COMPLETED
Valuation: $0.00
Contractor Company:
Contractor Name: MODERN TREND ELECL CONTRG

Date: **11/19/2003**
Permit Type: **EW OT**
Description: **Minor partition changes as per plan. There is no change to use, egress or occupancy filed under this application.**

Permit Description: **EQUIPMENT WORK OTHER CONSTRUCTION EQUIPMENT**
Work Class:
Proposed Use: OTHER
Permit Number: 103600202-01-EW OT
Status: ISSUED
Valuation: $27,000.00
Contractor Company:
Contractor Name: WAI KEE CONSTRUCTION INC

ADJOINING PROPERTY FINDINGS

Date:	**11/13/2003**
Permit Type:	**EQ FN**
Description:	**STROE FRONT WORK AS PER PLAN FILED IN CONJUNCTION WITH ALT I APPLICATION #103601041. THERE IS NO CHANGE TO USE, EGRESS OR OCCUPANCY FILED UNDER THIS APPLICATION.**
Permit Description:	**CONSTRUCTION EQUIPMENT FENCE**
Work Class:	
Proposed Use:	OTHER
Permit Number:	103610665-01-EQ FN
Status:	ISSUED
Valuation:	$0.00
Contractor Company:	
Contractor Name:	WAI KEE CONSTRUCTION INC

Date:	**11/3/2003**
Permit Type:	**AL**
Description:	**CHANGE OF USE AT THE CELLAR AND FIRST FLOOR WITH GENERAL CONSTRUCTION, PLUMBING, MECHANICAL AND STORE FRONT WORK.**
Permit Description:	**ALTERATION**
Work Class:	
Proposed Use:	OTHER RES
Permit Number:	103601041-01-AL
Status:	ISSUED
Valuation:	$132,000.00
Contractor Company:	
Contractor Name:	WAI KEE CONSTRUCTION INC

ADJOINING PROPERTY FINDINGS

Date:	**9/3/2003**
Permit Type:	**PL**
Description:	**INTERIOR RENOVATION OF EXISTING RESTAURANT, DEMOLITION OF NON LOAD BEARING PARTITIONS AND PLUMBING FIXTURES. NO CHANGE TO USE, EGRESS OR OCCUPANCY.**
Permit Description:	**PLUMBING**
Work Class:	
Proposed Use:	OTHER
Permit Number:	103471306-01-PL
Status:	ISSUED
Valuation:	$70,000.00
Contractor Company:	
Contractor Name:	FLYTIGER P & H LTD, FLYTIGER PLB & HTG LTD

Date:	**8/8/2003**
Permit Type:	**EW MH**
Description:	**INTERIOR RENOVATION OF EXISTING RESTAURANT, DEMOLITION OF NON LOAD BEARING PARTITIONS AND PLUMBING FIXTURES. NO CHANGE TO USE, EGRESS OR OCCUPANCY.**
Permit Description:	**EQUIPMENT WORK MECHANICAL/HVAC**
Work Class:	
Proposed Use:	OTHER
Permit Number:	103471306-01-EW MH
Status:	ISSUED
Valuation:	$70,000.00
Contractor Company:	
Contractor Name:	WAI KEE CONSTRUCTION INC

ADJOINING PROPERTY FINDINGS

Date:	**8/8/2003**
Permit Type:	**EW OT**
Description:	**INTERIOR RENOVATION OF EXISTING RESTAURANT, DEMOLITION OF NON LOAD BEARING PARTITIONS AND PLUMBING FIXTURES. NO CHANGE TO USE, EGRESS OR OCCUPANCY.**
Permit Description:	**EQUIPMENT WORK OTHER CONSTRUCTION EQUIPMENT**
Work Class:	
Proposed Use:	OTHER
Permit Number:	103471306-01-EW OT
Status:	ISSUED
Valuation:	$70,000.00
Contractor Company:	
Contractor Name:	WAI KEE CONSTRUCTION INC

Date:	**2/13/1990**
Permit Type:	
Description:	
Permit Description:	
Work Class:	
Proposed Use:	
Permit Number:	M062967
Status:	COMPLETED
Valuation:	$0.00
Contractor Company:	
Contractor Name:	DONALD MCGEACHY, INC.

Date:	**2/24/1989**
Permit Type:	
Description:	
Permit Description:	
Work Class:	
Proposed Use:	
Permit Number:	M048934
Status:	COMPLETED
Valuation:	$0.00
Contractor Company:	
Contractor Name:	DONALD MCGEACHY, INC.

ADJOINING PROPERTY FINDINGS

266 ELIZABETH ST

Date:	**6/11/2008**
Permit Type:	**EW OT**
Description:	**INTERIOR RENOVATION AS PER DRAWINGS AT APT # 03. NO CHANGE IN USE, OCCUPANCY OR EGRESS UNDER THIS APPLICATION.**
Permit Description:	**EQUIPMENT WORK OTHER CONSTRUCTION EQUIPMENT**
Work Class:	
Proposed Use:	OTHER RES
Permit Number:	110187137-01-EW OT
Status:	ISSUED
Valuation:	$18,000.00
Contractor Company:	
Contractor Name:	CMC CORMACK INC, C MC CORMACK INC, CMC MCCORMACK INC, C MC CORMACK INC., CMC CORMACK INC.

Date:	**3/26/1991**
Permit Type:	
Description:	
Permit Description:	
Work Class:	
Proposed Use:	
Permit Number:	M079919
Status:	COMPLETED
Valuation:	$0.00
Contractor Company:	
Contractor Name:	BALANCE ELEC CONT'G CORP.

ADJOINING PROPERTY FINDINGS

Date: **8/17/1989**
Permit Type:
Description:

Permit Description:
Work Class:
Proposed Use:
Permit Number: M056289
Status: COMPLETED
Valuation: $0.00
Contractor Company:
Contractor Name: DONALD MCGEACHY, INC.

Date: **4/9/1986**
Permit Type:
Description:

Permit Description:
Work Class:
Proposed Use:
Permit Number: 049600
Status: NO ACCESS
Valuation: $0.00
Contractor Company:
Contractor Name: ELEC, LIGHT & POWER,INC

Date: **3/22/1986**
Permit Type:
Description:

Permit Description:
Work Class:
Proposed Use:
Permit Number: 048950
Status: CLOSED/CANCELLED
Valuation: $0.00
Contractor Company:
Contractor Name: ELEC, LIGHT & POWER,INC

ADJOINING PROPERTY FINDINGS

268 ELIZABETH ST

Date:	**1/11/2011**
Permit Type:	**PL**
Description:	**RENOVATION OF AN EXISTING RETAIL SPACE ON THE 1ST FLOOR. ARCHITECTURAL AND PLUMBING WORK. THERE WILL BE NO CHANGE OF USE, OCCUPANCY OR EGRESS UNDER THIS APPLICATION.**
Permit Description:	**PLUMBING**
Work Class:	
Proposed Use:	OTHER E
Permit Number:	120525878-01-PL
Status:	ISSUED
Valuation:	$26,000.00
Contractor Company:	
Contractor Name:	MCMANUS MECH MAINT P&H IN, MCMANUS MECH MAINT P&H CO

Date:	**12/30/2010**
Permit Type:	**EW OT**
Description:	**RENOVATION OF AN EXISTING RETAIL SPACE ON THE 1ST FLOOR. ARCHITECTURAL AND PLUMBING WORK. THERE WILL BE NO CHANGE OF USE, OCCUPANCY OR EGRESS UNDER THIS APPLICATION.**
Permit Description:	**EQUIPMENT WORK OTHER CONSTRUCTION EQUIPMENT**
Work Class:	
Proposed Use:	OTHER E
Permit Number:	120525878-01-EW OT
Status:	ISSUED
Valuation:	$26,000.00
Contractor Company:	
Contractor Name:	D. MITCHELL CONTRACTING I

ADJOINING PROPERTY FINDINGS

Date: **7/20/1998**
Permit Type:
Description:

Permit Description:
Work Class:
Proposed Use:
Permit Number: M168818
Status: AWAITING INSPECTION REQUEST
Valuation: $0.00
Contractor Company:
Contractor Name: INNER CITY ELEC'L CONTR'S

Date: **6/26/1992**
Permit Type:
Description:

Permit Description:
Work Class:
Proposed Use:
Permit Number: M096097
Status: NO ACCESS
Valuation: $0.00
Contractor Company:
Contractor Name: TRINCE ELECTRIC INC.

Date: **3/26/1991**
Permit Type:
Description:

Permit Description:
Work Class:
Proposed Use:
Permit Number: M079918
Status: COMPLETED
Valuation: $0.00
Contractor Company:
Contractor Name: BALANCE ELEC CONT'G CORP.

ADJOINING PROPERTY FINDINGS

Date: **8/17/1989**
Permit Type:
Description:

Permit Description:
Work Class:
Proposed Use:
Permit Number: M056290
Status: COMPLETED
Valuation: $0.00
Contractor Company:
Contractor Name: DONALD MCGEACHY, INC.

Date: **5/9/1985**
Permit Type:
Description:

Permit Description:
Work Class:
Proposed Use:
Permit Number: 030443
Status: COMPLETED
Valuation: $0.00
Contractor Company:
Contractor Name: ANLOR ELECTRIC CONTR. COR

ADJOINING PROPERTY FINDINGS

269 ELIZABETH ST

Date:	**8/17/2011**
Permit Type:	**PL**
Description:	**INTERIOR RENOVATION OF EXISTING COMMERCIAL SPACE TO INCLUDE FLOORING, COUNTERS, PAINTING, PARTITIONS, DOORS ETC. INSTALLATION OF NEW PLUMBING FIXTURES. NO CHANGE IN OCCUPANCY, USE OR EGRESS.**
Permit Description:	**PLUMBING**
Work Class:	
Proposed Use:	OTHER COM
Permit Number:	120492190-01-PL
Status:	ISSUED
Valuation:	$80,500.00
Contractor Company:	
Contractor Name:	AQUA BLUE PLBG & HTG INC, AQUA BLUE PLBG SVCES CORP, AQUA BLUE PLMG & HTG INC

Date:	**10/8/2010**
Permit Type:	**PL**
Description:	**INTERIOR RENOVATION OF EXISTING COMMERCIAL SPACE TO INCLUDE FLOORING, COUNTERS, PAINTING, PARTITIONS, DOORS ETC. INSTALLATION OF NEW PLUMBING FIXTURES. NO CHANGE IN OCCUPANCY, USE OR EGRESS.**
Permit Description:	**PLUMBING**
Work Class:	
Proposed Use:	OTHER COM
Permit Number:	120492190-01-PL
Status:	ISSUED
Valuation:	$80,500.00
Contractor Company:	
Contractor Name:	PHILIP GEORGE PIPING & HT

ADJOINING PROPERTY FINDINGS

Date:	**10/5/2010**
Permit Type:	**EW OT**
Description:	**INTERIOR RENOVATION OF EXISTING COMMERCIAL SPACE TO INCLUDE FLOORING, COUNTERS, PAINTING, PARTITIONS, DOORS ETC. INSTALLATION OF NEW PLUMBING FIXTURES. NO CHANGE IN OCCUPANCY, USE OR EGRESS.**
Permit Description:	**EQUIPMENT WORK OTHER CONSTRUCTION EQUIPMENT**
Work Class:	
Proposed Use:	OTHER COM
Permit Number:	120492190-01-EW OT
Status:	ISSUED
Valuation:	$80,500.00
Contractor Company:	
Contractor Name:	L KRUNFOL CONSTRUCTION LL

Date:	**9/22/2010**
Permit Type:	
Description:	
Permit Description:	
Work Class:	
Proposed Use:	
Permit Number:	M307031
Status:	COMPLETED
Valuation:	$0.00
Contractor Company:	
Contractor Name:	SEELIG ELEC'L CONTR'G INC

ADJOINING PROPERTY FINDINGS

290 ELIZABETH ST

Date:	**8/18/2009**
Permit Type:	**EW BL**
Description:	**REPLACE BOILER AND OIL BURNER. (NYC BOILER NO. MD 27716-02).**
Permit Description:	**EQUIPMENT WORK BOILER**
Work Class:	
Proposed Use:	OTHER RES
Permit Number:	120133729-01-EW BL
Status:	ISSUED
Valuation:	$0.00
Contractor Company:	
Contractor Name:	METROPOLITAN HT&POWER CO, METROPOLITAN HEAT & POWER

Date:	**8/18/2009**
Permit Type:	**EW FB**
Description:	**REPLACE BOILER AND OIL BURNER. (NYC BOILER NO. MD 27716-02).**
Permit Description:	**EQUIPMENT WORK FUEL BURNING**
Work Class:	
Proposed Use:	OTHER RES
Permit Number:	120133729-01-EW FB
Status:	ISSUED
Valuation:	$0.00
Contractor Company:	
Contractor Name:	METROPOLITAN HT&POWER CO, METROPOLITAN HEAT & POWER

Date:	**5/9/1997**
Permit Type:	
Description:	
Permit Description:	
Work Class:	
Proposed Use:	
Permit Number:	M154208
Status:	CLOSED/CANCELLED
Valuation:	$0.00
Contractor Company:	
Contractor Name:	BISANTZ ELEC. CO., INC.

ADJOINING PROPERTY FINDINGS

292 ELIZABETH ST

Date:	**4/27/2012**
Permit Type:	**EW OT**
Description:	**REPLACE STORE FRONT TO MATCH EXISTING, REPLACE CELLAR DOOR AND ADD DIAMOND PLATE COVERING OVER WALKWAY.**
Permit Description:	**EQUIPMENT WORK OTHER CONSTRUCTION EQUIPMENT**
Work Class:	
Proposed Use:	OTHER RES
Permit Number:	120749182-01-EW OT
Status:	ISSUED
Valuation:	$29,200.00
Contractor Company:	
Contractor Name:	Z & J MANAGEMENT LLC, MENORA 77772001 MGMT LLC

Date:	**4/26/2012**
Permit Type:	**EQ SH**
Description:	**INSTALLATION OF 35 LINEAR FEET OF HEAVY DUTY SIDEWALK SHED FOR BUILDING ALTERATION, FILED SEPARATELY. LIVE LOAD 300 PSF. SIDEWALK SHED SHALL COMPLY WITH CHAPTER #33 OF THE 2008 CODE. NO CHANGE IN USE, OCCUPANCY OR EGRESS UNDER THIS APPLICATION.**
Permit Description:	**CONSTRUCTION EQUIPMENT SIDEWALK SHED**
Work Class:	
Proposed Use:	OTHER RES
Permit Number:	121031490-01-EQ SH
Status:	ISSUED
Valuation:	$0.00
Contractor Company:	
Contractor Name:	ARSENAL SCAFFOLD INC

ADJOINING PROPERTY FINDINGS

Date:	**6/12/2007**
Permit Type:	**PL**
Description:	**INSTALL FIRE SUPPRESSION SYSTEM ONLYNO CHANGE IN USE, EGRESS OR OCCUPANCY.**
Permit Description:	**PLUMBING**
Work Class:	
Proposed Use:	OTHER
Permit Number:	104734414-01-PL
Status:	ISSUED
Valuation:	$3,000.00
Contractor Company:	
Contractor Name:	ADVANCED P,, & SPKLR CORP, AAA TOTAL PLUMBING INC, ADVANCED P,H & SPKLR CORP

Date:	**4/25/2007**
Permit Type:	**EW FP**
Description:	**INSTALL FIRE SUPPRESSION SYSTEM ONLYNO CHANGE IN USE, EGRESS OR OCCUPANCY.**
Permit Description:	**EQUIPMENT WORK FIRE SUPPRESSION**
Work Class:	
Proposed Use:	OTHER
Permit Number:	104734414-01-EW FP
Status:	ISSUED
Valuation:	$3,000.00
Contractor Company:	
Contractor Name:	MASTER FIRE PREV. SYS INC, MASTER FIRE PREVENT SYS I

ADJOINING PROPERTY FINDINGS

Date:	**3/20/2007**
Permit Type:	**PL**
Description:	**Minor interior partition changes with plumbing and mechanical work as per plan. There is no change to use, egress, or occupancy filed under this application.**
Permit Description:	**PLUMBING**
Work Class:	
Proposed Use:	OTHER
Permit Number:	104703750-01-PL
Status:	ISSUED
Valuation:	$34,000.00
Contractor Company:	
Contractor Name:	AAA TOTAL PLUMBING INC.

Date:	**3/14/2007**
Permit Type:	**EW MH**
Description:	**Minor interior partition changes with plumbing and mechanical work as per plan. There is no change to use, egress, or occupancy filed under this application.**
Permit Description:	**EQUIPMENT WORK MECHANICAL/HVAC**
Work Class:	
Proposed Use:	OTHER
Permit Number:	104703750-01-EW MH
Status:	ISSUED
Valuation:	$34,000.00
Contractor Company:	
Contractor Name:	HIGH POWER CONSTR. CORP

ADJOINING PROPERTY FINDINGS

Date:	**3/14/2007**
Permit Type:	**EW OT**
Description:	**Minor interior partition changes with plumbing and mechanical work as per plan. There is no change to use, egress, or occupancy filed under this application.**
Permit Description:	**EQUIPMENT WORK OTHER CONSTRUCTION EQUIPMENT**
Work Class:	
Proposed Use:	OTHER
Permit Number:	104703750-01-EW OT
Status:	ISSUED
Valuation:	$34,000.00
Contractor Company:	
Contractor Name:	HIGH POWER CONSTR. CORP

294 ELIZABETH ST

Date:	**12/5/2003**
Permit Type:	**EW MH**
Description:	**INSTALL A/C UNIT AT 1ST FL. NO CHANGE IN USE, EGRESS AND OCCUPANCY.**
Permit Description:	**EQUIPMENT WORK MECHANICAL/HVAC**
Work Class:	
Proposed Use:	OTHER
Permit Number:	103630590-01-EW MH
Status:	ISSUED
Valuation:	$15,000.00
Contractor Company:	
Contractor Name:	YUNG FA CONSTRUCTION INC, GOODWILL MECH. CORP, YUNG FA CONSTRUCTION INC., YUNG FA CONST INC, YUNG FA

ADJOINING PROPERTY FINDINGS

Date: **9/10/2003**
Permit Type: **EW MH**
Description: **2122609824**

Permit Description: **EQUIPMENT WORK MECHANICAL/HVAC**
Work Class:
Proposed Use: OTHER
Permit Number: 103533026-01-EW MH
Status: ISSUED
Valuation: $37,000.00
Contractor Company:
Contractor Name: CL2 ENTERPRISE INC, 9 J BUILDER INC

Date: **9/10/2003**
Permit Type: **EW OT**
Description: **2122609824**

Permit Description: **EQUIPMENT WORK OTHER CONSTRUCTION EQUIPMENT**
Work Class:
Proposed Use: OTHER
Permit Number: 103533026-01-EW OT
Status: ISSUED
Valuation: $37,000.00
Contractor Company:
Contractor Name: CL2 ENTERPRISE INC, 9 J BUILDER INC

Date: **9/2/2003**
Permit Type: **PL**
Description: **2122609824**

Permit Description: **PLUMBING**
Work Class:
Proposed Use: OTHER
Permit Number: 103533026-01-PL
Status: ISSUED
Valuation: $37,000.00
Contractor Company:
Contractor Name: KIN CHI PLUMB HEAT CORP., KIN CHI PLUMB HEAT. CORP., KIN CHI PLUMB HEAT CO, KIN CHI PLBG AND HTG COR

ADJOINING PROPERTY FINDINGS

Date: **8/14/2003**
Permit Type: **EW MH**
Description: **2122609824**

Permit Description: **EQUIPMENT WORK MECHANICAL/HVAC**
Work Class:
Proposed Use: OTHER
Permit Number: 103533026-01-EW MH
Status: ISSUED
Valuation: $37,000.00
Contractor Company:
Contractor Name: CL2 ENTERPRISE INC, 9 J BUILDER INC

Date: **8/14/2003**
Permit Type: **EW OT**
Description: **2122609824**

Permit Description: **EQUIPMENT WORK OTHER CONSTRUCTION EQUIPMENT**
Work Class:
Proposed Use: OTHER
Permit Number: 103533026-01-EW OT
Status: ISSUED
Valuation: $37,000.00
Contractor Company:
Contractor Name: CL2 ENTERPRISE INC, 9 J BUILDER INC

Date: **8/17/2000**
Permit Type:
Description:

Permit Description:
Work Class:
Proposed Use:
Permit Number: M192537
Status: COMPLETED
Valuation: $0.00
Contractor Company:
Contractor Name: DERBY ELECTRIC INC.

ADJOINING PROPERTY FINDINGS

Date: **12/19/1996**
Permit Type:
Description:

Permit Description:
Work Class:
Proposed Use:
Permit Number: M149814
Status: COMPLETED
Valuation: $0.00
Contractor Company:
Contractor Name: RICHARD BROWN

296 ELIZABETH ST

Date: **11/12/2009**
Permit Type:
Description:

Permit Description:
Work Class:
Proposed Use:
Permit Number: M297749
Status: ADMINISTRATIVELY CLOSED (MINOR WORK)
Valuation: $0.00
Contractor Company:
Contractor Name: GSA ELECTRIC CORP.

Date: **4/17/2009**
Permit Type: **PL**
Description:

Permit Description: **PLUMBING**
Work Class:
Proposed Use:
Permit Number: 110408700-01-PL
Status: ISSUED
Valuation: $0.00
Contractor Company:
Contractor Name: GALICJA PLBG AND HTG.CORP, GALICJA PLBG AND HTG CORP

ADJOINING PROPERTY FINDINGS

Date: **4/15/2009**
Permit Type: **EW OT**
Description:

Permit Description: **EQUIPMENT WORK OTHER CONSTRUCTION EQUIPMENT**
Work Class:
Proposed Use:
Permit Number: 110408700-01-EW OT
Status: ISSUED
Valuation: $0.00
Contractor Company:
Contractor Name: MY HOME LLC RENO BY MYHOM

Date: **4/15/2009**
Permit Type: **EW MH**
Description:

Permit Description: **EQUIPMENT WORK MECHANICAL/HVAC**
Work Class:
Proposed Use:
Permit Number: 110408700-02-EW MH
Status: ISSUED
Valuation: $0.00
Contractor Company:
Contractor Name: MY HOME LLC RENO BY MYHOM

Date: **11/3/2008**
Permit Type: **EW OT**
Description: **REPLACE EXTERIOR STAIRCASE IN COYRTYARD. NO CHANGE IN USE, EGRESS OR OCCUPANCY .**

Permit Description: **EQUIPMENT WORK OTHER CONSTRUCTION EQUIPMENT**
Work Class:
Proposed Use: OTHER COM
Permit Number: 110314650-01-EW OT
Status: ISSUED
Valuation: $10,000.00
Contractor Company:
Contractor Name: ABETTA BOILER & WELDING

ADJOINING PROPERTY FINDINGS

Date: **6/2/1987**
Permit Type:
Description:

Permit Description:
Work Class:
Proposed Use:
Permit Number: M021147
Status: COMPLETED
Valuation: $0.00
Contractor Company:
Contractor Name: F.G.E. ELEC'L CONTG INC

301 ELIZABETH ST

Date: **5/21/2012**
Permit Type: **EW FB**
Description:

Permit Description: **EQUIPMENT WORK FUEL BURNING**
Work Class:
Proposed Use:
Permit Number: 121024658-01-EW FB
Status: ISSUED
Valuation: $0.00
Contractor Company:
Contractor Name: ADVANTAGE PLBG & MECH.COR, ADVANTAGE PLBNG & MECH.CO

Date: **5/21/2012**
Permit Type: **PL**
Description:

Permit Description: **PLUMBING**
Work Class:
Proposed Use:
Permit Number: 121024658-01-PL
Status: ISSUED
Valuation: $0.00
Contractor Company:
Contractor Name: ADVANTAGE PLBG & MECH.COR, ADVANTAGE PLBNG & MECH.CO

ADJOINING PROPERTY FINDINGS

Date:	**10/23/2008**
Permit Type:	**PL**
Description:	**REMOVAL OF THREE (3) TUBS AT FIRST FLOOR.**
Permit Description:	**PLUMBING**
Work Class:	
Proposed Use:	OTHER J-2
Permit Number:	110356935-01-PL
Status:	ISSUED
Valuation:	$4,500.00
Contractor Company:	
Contractor Name:	ABR PLBG&HTG CONTR INC, ABR PLBG & HTG CONTR. INC

Date:	**10/15/2008**
Permit Type:	
Description:	
Permit Description:	
Work Class:	
Proposed Use:	
Permit Number:	M285943
Status:	COMPLETED
Valuation:	$0.00
Contractor Company:	
Contractor Name:	ACCU-GLO ELEC. OF N.Y.INC

Date:	**8/29/2008**
Permit Type:	**EQ FN**
Description:	**INSTALLATION OF A WOOD CONSTRUCTION FENCE ONLY, IN CONJUNCTION WITH APPLICATION #110112921.**
Permit Description:	**CONSTRUCTION EQUIPMENT FENCE**
Work Class:	
Proposed Use:	OTHER C
Permit Number:	110189117-01-EQ FN
Status:	ISSUED
Valuation:	$0.00
Contractor Company:	
Contractor Name:	D L RESTORATION, DL RESTORATION/BUILDERS CORP., DL RESTORATION & BUILDERS, DL RESTORATION & BUILDERS

ADJOINING PROPERTY FINDINGS

Date:	**8/22/2008**
Permit Type:	**AL**
Description:	**CHANGING USE AT FIRST FLOOR FROM FOUR (4) CLASS "A" APARTMENTS TO TWO (2) CLASS "A" APARTMENTS AND ONE (1) RETAIL STORE. REMOVAL OF INTERIOR PARTITIONS. MODIFICATION OF STOREFRONT.**
Permit Description:	**ALTERATION**
Work Class:	
Proposed Use:	OTHER C
Permit Number:	110112921-01-AL
Status:	ISSUED
Valuation:	$25,000.00
Contractor Company:	
Contractor Name:	D L RESTORATION, DL RESTORATION/BUILDERS CORP., DL RESTORATION & BUILDERS, DL RESTORATION & BUILDERS

Date:	**12/15/1999**
Permit Type:	
Description:	
Permit Description:	
Work Class:	
Proposed Use:	
Permit Number:	M184726
Status:	COMPLETED
Valuation:	$0.00
Contractor Company:	
Contractor Name:	WALLICCAN ELEC'L CONTR IN

ADJOINING PROPERTY FINDINGS

Date: **10/17/1995**
Permit Type:
Description:

Permit Description:
Work Class:
Proposed Use:
Permit Number: M136980
Status: COMPLETED
Valuation: $0.00
Contractor Company:
Contractor Name: HIGH-RISE ELECTRIC, INC.

Date: **10/17/1995**
Permit Type:
Description:

Permit Description:
Work Class:
Proposed Use:
Permit Number: M136981
Status: COMPLETED
Valuation: $0.00
Contractor Company:
Contractor Name: HIGH-RISE ELECTRIC, INC.

ADJOINING PROPERTY FINDINGS

302 ELIZABETH ST

Date:	**4/10/2006**
Permit Type:	**PL**
Description:	**This application is being filed for general interior renovation of the 2nd floor including plumbing, mechanical and general construction work as per the plans submitted herewith. No change to use, egress, or occupancy under this application.**
Permit Description:	**PLUMBING**
Work Class:	
Proposed Use:	OTHER
Permit Number:	104317106-01-PL
Status:	ISSUED
Valuation:	$35,000.00
Contractor Company:	
Contractor Name:	VALUE PLBG INC, WATERWORKS PLBG, WATERWORKS PLG, VALUE PLUMBING INC, VALUE PLG INC, VALUE PLUMBING,

Date:	**3/15/2006**
Permit Type:	**EW MH**
Description:	**This application is being filed for general interior renovation of the 2nd floor including plumbing, mechanical and general construction work as per the plans submitted herewith. No change to use, egress, or occupancy under this application.**
Permit Description:	**EQUIPMENT WORK MECHANICAL/HVAC**
Work Class:	
Proposed Use:	OTHER
Permit Number:	104317106-01-EW MH
Status:	ISSUED
Valuation:	$35,000.00
Contractor Company:	
Contractor Name:	FULLERTONGENE. CONSTR., FULLERTON GENERAL CONSTR INC, FULLERTON GEN CONTR, FULLERTON GENERAL CONSTRU

ADJOINING PROPERTY FINDINGS

Date:	**3/15/2006**
Permit Type:	**EW OT**
Description:	**This application is being filed for general interior renovation of the 2nd floor including plumbing, mechanical and general construction work as per the plans submitted herewith. No change to use, egress, or occupancy under this application.**
Permit Description:	**EQUIPMENT WORK OTHER CONSTRUCTION EQUIPMENT**
Work Class:	
Proposed Use:	OTHER
Permit Number:	104317106-01-EW OT
Status:	ISSUED
Valuation:	$35,000.00
Contractor Company:	
Contractor Name:	FULLERTONGENE. CONSTR., FULLERTON GENERAL CONSTR INC, FULLERTON GEN CONTR, FULLERTON GENERAL CONSTRU

Date:	**4/14/2005**
Permit Type:	**EW SP**
Description:	
Permit Description:	**EQUIPMENT WORK SPRINKLER**
Work Class:	
Proposed Use:	
Permit Number:	104003178-01-EW SP
Status:	ISSUED
Valuation:	$0.00
Contractor Company:	
Contractor Name:	C2 PLUMBING CORP, CASE PLUMBING LLC

ADJOINING PROPERTY FINDINGS

Date:	**4/14/2005**
Permit Type:	**PL**
Description:	**PERFORM MINOR INTERIOR DEMOLITION AND ERCT NEW PARTITIONS TO REVISE APARTMENT LAYOUT. PERFORM PLUMBING AND MECHANICAL WORK IN CONJUNCTION WITH REVISION. NO CHANGE TO USE, OCCUPANCY, EGRESS OR FIREPROTECTION.**
Permit Description:	**PLUMBING**
Work Class:	
Proposed Use:	OTHER
Permit Number:	104003187-01-PL
Status:	ISSUED
Valuation:	$51,000.00
Contractor Company:	
Contractor Name:	C2 PLUMBING CORP, CASE PLUMBING LLC

Date:	**2/22/2005**
Permit Type:	**EW MH**
Description:	**PERFORM MINOR INTERIOR DEMOLITION AND ERCT NEW PARTITIONS TO REVISE APARTMENT LAYOUT. PERFORM PLUMBING AND MECHANICAL WORK IN CONJUNCTION WITH REVISION. NO CHANGE TO USE, OCCUPANCY, EGRESS OR FIREPROTECTION.**
Permit Description:	**EQUIPMENT WORK MECHANICAL/HVAC**
Work Class:	
Proposed Use:	OTHER
Permit Number:	104003187-01-EW MH
Status:	ISSUED
Valuation:	$51,000.00
Contractor Company:	
Contractor Name:	ORIENTAL CONTR. LLC

ADJOINING PROPERTY FINDINGS

Date:	**2/22/2005**
Permit Type:	**EW OT**
Description:	**PERFORM MINOR INTERIOR DEMOLITION AND ERCT NEW PARTITIONS TO REVISE APARTMENT LAYOUT. PERFORM PLUMBING AND MECHANICAL WORK IN CONJUNCTION WITH REVISION. NO CHANGE TO USE, OCCUPANCY, EGRESS OR FIREPROTECTION.**
Permit Description:	**EQUIPMENT WORK OTHER CONSTRUCTION EQUIPMENT**
Work Class:	
Proposed Use:	OTHER
Permit Number:	104003187-01-EW OT
Status:	ISSUED
Valuation:	$51,000.00
Contractor Company:	
Contractor Name:	ORIENTAL CONTR. LLC

Date:	**7/6/2004**
Permit Type:	**EW OT**
Description:	**2122263849**
Permit Description:	**EQUIPMENT WORK OTHER CONSTRUCTION EQUIPMENT**
Work Class:	
Proposed Use:	OTHER
Permit Number:	103540134-01-EW OT
Status:	ISSUED
Valuation:	$40,000.00
Contractor Company:	
Contractor Name:	BELLET CONSTRUCTION CO, BELLET CONSTRUCTION CO.IN

ADJOINING PROPERTY FINDINGS

Date: **8/26/2003**
Permit Type: **EW OT**
Description: **2122263849**

Permit Description: **EQUIPMENT WORK OTHER CONSTRUCTION EQUIPMENT**
Work Class:
Proposed Use: OTHER
Permit Number: 103540134-01-EW OT
Status: ISSUED
Valuation: $40,000.00
Contractor Company:
Contractor Name: BELLET CONSTRUCTION CO, BELLET CONSTRUCTION CO.IN

Date: **9/16/1992**
Permit Type:
Description:

Permit Description:
Work Class:
Proposed Use:
Permit Number: M099100
Status: COMPLETED
Valuation: $0.00
Contractor Company:
Contractor Name: TANACHION ELEC'L CONT'G I

Date: **5/21/1987**
Permit Type:
Description:

Permit Description:
Work Class:
Proposed Use:
Permit Number: M020714
Status: COMPLETED
Valuation: $0.00
Contractor Company:
Contractor Name: ELGIN-LITE INC.

ADJOINING PROPERTY FINDINGS

Date: **3/10/1986**
Permit Type:
Description:

Permit Description:
Work Class:
Proposed Use:
Permit Number: 047828
Status: COMPLETED
Valuation: $0.00
Contractor Company:
Contractor Name: ELGIN-LITE INC.

Date: **12/2/1985**
Permit Type:
Description:

Permit Description:
Work Class:
Proposed Use:
Permit Number: 042659
Status: COMPLETED
Valuation: $0.00
Contractor Company:
Contractor Name: GARY ELECTRIC CORP.

ADJOINING PROPERTY FINDINGS

LAFAYETTE ST

267 LAFAYETTE ST

Date:	**1/19/2011**
Permit Type:	**PL**
Description:	**RENOVATE PARTIAL FIRST FL & CEL; INSTALL KITCHEN EQUIPMENTS, STORE FRONT FOR FOOD STORE @ 1ST FLOOR. NO CHANGE IN USE, EGRESS, OR OCCUPANCY.**
Permit Description:	**PLUMBING**
Work Class:	
Proposed Use:	OTHER F-4
Permit Number:	120467627-01-PL
Status:	ISSUED
Valuation:	$40,000.00
Contractor Company:	
Contractor Name:	THE PLUMBING COMPANY INC, QUEENS MAINTENANCE CO INC

Date:	**9/13/2010**
Permit Type:	**EW OT**
Description:	**RENOVATE PARTIAL FIRST FL & CEL; INSTALL KITCHEN EQUIPMENTS, STORE FRONT FOR FOOD STORE @ 1ST FLOOR. NO CHANGE IN USE, EGRESS, OR OCCUPANCY.**
Permit Description:	**EQUIPMENT WORK OTHER CONSTRUCTION EQUIPMENT**
Work Class:	
Proposed Use:	OTHER F-4
Permit Number:	120467627-01-EW OT
Status:	ISSUED
Valuation:	$40,000.00
Contractor Company:	
Contractor Name:	ICROWN CONSTRUCTION CO IN, ICROWN CONSTRUCTION CO INC

ADJOINING PROPERTY FINDINGS

Date:	**7/12/1996**
Permit Type:	
Description:	
Permit Description:	
Work Class:	
Proposed Use:	
Permit Number:	M144661
Status:	COMPLETED
Valuation:	$0.00
Contractor Company:	
Contractor Name:	APOLLO ELECTRIC INC.

270 LAFAYETTE ST

Date:	**8/17/2011**
Permit Type:	**EW OT**
Description:	**STRUCTURAL MODIFICATIONS AT THE THE BULKHEAD AS PER PLANS NO CHANGE IN USE EGR ESS OR OCCUPANCY**
Permit Description:	**EQUIPMENT WORK OTHER CONSTRUCTION EQUIPMENT**
Work Class:	
Proposed Use:	OTHER COM
Permit Number:	120793613-01-EW OT
Status:	ISSUED
Valuation:	$94,375.00
Contractor Company:	
Contractor Name:	PHOENIX BRIDGING INC, PHOENIX BLDG RESTORER INC, PHEONIX CONSTRUCTION INC, PHEONIX 132 SUTTON STREET

ADJOINING PROPERTY FINDINGS

Date:	**7/1/2011**
Permit Type:	**EQ SF**
Description:	**INSTALLATION OF PIPE SCAFFOLDING AS PER PLANS. NO CHANGE IN USE, EGRESS, OR OCCUPANCY.**
Permit Description:	**CONSTRUCTION EQUIPMENT SCAFFOLD**
Work Class:	
Proposed Use:	OTHER COM
Permit Number:	120745373-01-EQ SF
Status:	ISSUED
Valuation:	$0.00
Contractor Company:	
Contractor Name:	PHOENIX BRIDGING INC, PHOENIX BLDG RESTORER INC, PHEONIX CONSTRUCTION INC, PHEONIX 132 SUTTON STREET

Date:	**12/29/2010**
Permit Type:	**EW OT**
Description:	
Permit Description:	**EQUIPMENT WORK OTHER CONSTRUCTION EQUIPMENT**
Work Class:	
Proposed Use:	
Permit Number:	120074631-01-EW OT
Status:	ISSUED
Valuation:	$0.00
Contractor Company:	
Contractor Name:	PHOENIX BRIDGING INC, PHOENIX BLDG RESTORER INC, PHEONIX CONSTRUCTION INC, PHEONIX 132 SUTTON STREET

ADJOINING PROPERTY FINDINGS

Date: **12/29/2010**
Permit Type: **EW OT**
Description:

Permit Description: **EQUIPMENT WORK OTHER CONSTRUCTION EQUIPMENT**
Work Class:
Proposed Use:
Permit Number: 120074631-02-EW OT
Status: ISSUED
Valuation: $0.00
Contractor Company:
Contractor Name: PHOENIX BRIDGING INC, PHOENIX BLDG RESTORER INC, PHEONIX CONSTRUCTION INC, PHEONIX 132 SUTTON STREET

Date: **12/8/2010**
Permit Type:
Description:

Permit Description:
Work Class:
Proposed Use:
Permit Number: M309489
Status: AWAITING INSPECTION REQUEST
Valuation: $0.00
Contractor Company:
Contractor Name: EXCELLO ELEC. CONST. & MA

Date: **11/12/2010**
Permit Type: **EW OT**
Description:

Permit Description: **EQUIPMENT WORK OTHER CONSTRUCTION EQUIPMENT**
Work Class:
Proposed Use:
Permit Number: 120074631-01-EW OT
Status: ISSUED
Valuation: $0.00
Contractor Company:
Contractor Name: PHOENIX BRIDGING INC, PHOENIX BLDG RESTORER INC, PHEONIX CONSTRUCTION INC, PHEONIX 132 SUTTON STREET

ADJOINING PROPERTY FINDINGS

Date: **11/12/2010**
Permit Type: **EW OT**
Description:

Permit Description: **EQUIPMENT WORK OTHER CONSTRUCTION EQUIPMENT**
Work Class:
Proposed Use:
Permit Number: 120074631-02-EW OT
Status: ISSUED
Valuation: $0.00
Contractor Company:
Contractor Name: PHOENIX BRIDGING INC, PHOENIX BLDG RESTORER INC, PHEONIX CONSTRUCTION INC, PHEONIX 132 SUTTON STREET

Date: **5/10/2010**
Permit Type:
Description:

Permit Description:
Work Class:
Proposed Use:
Permit Number: M302627
Status: NO ACCESS
Valuation: $0.00
Contractor Company:
Contractor Name: TRIBORO ELEC'L CONTR'G CO

Date: **2/19/2010**
Permit Type: **PL**
Description:

Permit Description: **PLUMBING**
Work Class:
Proposed Use:
Permit Number: 110306393-01-PL
Status: ISSUED
Valuation: $0.00
Contractor Company:
Contractor Name: METRO P & H INC, METRO INCORPORATED, METRO PLBG & HTG INC

ADJOINING PROPERTY FINDINGS

Date: **1/27/2010**
Permit Type:
Description:

Permit Description:
Work Class:
Proposed Use:
Permit Number: M299485
Status: COMPLETED
Valuation: $0.00
Contractor Company:
Contractor Name: NEW PHASE ELEC'L CONTR'S

Date: **12/16/2009**
Permit Type: **EW OT**
Description:

Permit Description: **EQUIPMENT WORK OTHER CONSTRUCTION EQUIPMENT**
Work Class:
Proposed Use:
Permit Number: 120074631-01-EW OT
Status: ISSUED
Valuation: $0.00
Contractor Company:
Contractor Name: PHOENIX BRIDGING INC, PHOENIX BLDG RESTORER INC, PHEONIX CONSTRUCTION INC, PHEONIX 132 SUTTON STREET

Date: **12/16/2009**
Permit Type: **EW OT**
Description:

Permit Description: **EQUIPMENT WORK OTHER CONSTRUCTION EQUIPMENT**
Work Class:
Proposed Use:
Permit Number: 120074631-02-EW OT
Status: ISSUED
Valuation: $0.00
Contractor Company:
Contractor Name: PHOENIX BRIDGING INC, PHOENIX BLDG RESTORER INC, PHEONIX CONSTRUCTION INC, PHEONIX 132 SUTTON STREET

ADJOINING PROPERTY FINDINGS

Date: **11/2/2009**
Permit Type: **SG**
Description:

Permit Description: **SIGN**
Work Class:
Proposed Use:
Permit Number: 120068844-01-SG
Status: ISSUED
Valuation: $0.00
Contractor Company:
Contractor Name: METROPOLITAN SIGN&RIG COR, METROPOLITAN SIGN & RIGGI

Date: **11/2/2009**
Permit Type: **AL**
Description:

Permit Description: **ALTERATION**
Work Class:
Proposed Use:
Permit Number: 120068853-01-AL
Status: ISSUED
Valuation: $0.00
Contractor Company:
Contractor Name: METROPOLITAN SIGN&RIG COR, METROPOLITAN SIGN & RIGGI

ADJOINING PROPERTY FINDINGS

Date:	**10/16/2009**
Permit Type:	**EQ SH**
Description:	**INSTALLATION OF 50 LINEAR FEET OF HEAVY DUTY SIDEWALK SHED FOR BUILDING ALTERATION, FILED SEPARATELY. LIVE LOAD 300 PSF. SIDEWALK SHED SHALL COMPLY WITH CHAPTER #33 OF THE 2008 CODE. NO CHANGE IN USE, OCCUPANCY OR EGRESS UNDER THIS APPLICATION.**
Permit Description:	**CONSTRUCTION EQUIPMENT SIDEWALK SHED**
Work Class:	
Proposed Use:	OTHER RES
Permit Number:	120182337-01-EQ SH
Status:	ISSUED
Valuation:	$0.00
Contractor Company:	
Contractor Name:	OUTDOOR INSTALLATIONS LLC

Date:	**10/9/2009**
Permit Type:	
Description:	
Permit Description:	
Work Class:	
Proposed Use:	
Permit Number:	M296815
Status:	AWAITING INSPECTION REQUEST
Valuation:	$0.00
Contractor Company:	
Contractor Name:	MARI ELEC. CONTR'S INC.

ADJOINING PROPERTY FINDINGS

Date: **9/5/2009**
Permit Type:
Description:

Permit Description:
Work Class:
Proposed Use:
Permit Number: M295870
Status: ADMINISTRATIVELY CLOSED (MINOR WORK)
Valuation: $0.00
Contractor Company:
Contractor Name: EXCELLO ELEC. CONST. & MA

Date: **7/24/2009**
Permit Type: **EW OT**
Description:

Permit Description: **EQUIPMENT WORK OTHER CONSTRUCTION EQUIPMENT**
Work Class:
Proposed Use:
Permit Number: 120074631-01-EW OT
Status: ISSUED
Valuation: $0.00
Contractor Company:
Contractor Name: PHOENIX BRIDGING INC, PHOENIX BLDG RESTORER INC, PHEONIX CONSTRUCTION INC, PHEONIX 132 SUTTON STREET

Date: **7/24/2009**
Permit Type: **EW OT**
Description:

Permit Description: **EQUIPMENT WORK OTHER CONSTRUCTION EQUIPMENT**
Work Class:
Proposed Use:
Permit Number: 120074631-02-EW OT
Status: ISSUED
Valuation: $0.00
Contractor Company:
Contractor Name: PHOENIX BRIDGING INC, PHOENIX BLDG RESTORER INC, PHEONIX CONSTRUCTION INC, PHEONIX 132 SUTTON STREET

ADJOINING PROPERTY FINDINGS

Date: **7/15/2009**
Permit Type: **EW OT**
Description:

Permit Description: **EQUIPMENT WORK OTHER CONSTRUCTION EQUIPMENT**
Work Class:
Proposed Use:
Permit Number: 120073455-01-EW OT
Status: ISSUED
Valuation: $0.00
Contractor Company:
Contractor Name: PHOENIX BRIDGING INC, PHOENIX BLDG RESTORER INC, PHEONIX CONSTRUCTION INC, PHEONIX 132 SUTTON STREET

Date: **7/15/2009**
Permit Type: **EW OT**
Description:

Permit Description: **EQUIPMENT WORK OTHER CONSTRUCTION EQUIPMENT**
Work Class:
Proposed Use:
Permit Number: 120073455-02-EW OT
Status: ISSUED
Valuation: $0.00
Contractor Company:
Contractor Name: PHOENIX BRIDGING INC, PHOENIX BLDG RESTORER INC, PHEONIX CONSTRUCTION INC, PHEONIX 132 SUTTON STREET

Date: **6/19/2009**
Permit Type: **SG**
Description:

Permit Description: **SIGN**
Work Class:
Proposed Use:
Permit Number: 120068844-01-SG
Status: ISSUED
Valuation: $0.00
Contractor Company:
Contractor Name: METROPOLITAN SIGN&RIG COR, METROPOLITAN SIGN & RIGGI

ADJOINING PROPERTY FINDINGS

Work Class: SIGN
Proposed Use: OTHER
Permit Number: 120068844-01-SG
Status: PERMIT-ENTIRE
Valuation: $23,000.00
Contractor Company:
Contractor Name:

Date: **6/19/2009**
Permit Type: **AL**
Description: **ERECT SIGN STRUCTURE. NO CHANGE OF USE, EGRESS OR OCCUPANCY.**

Permit Description: **ALTERATION**
Work Class:
Proposed Use: OTHER E
Permit Number: 120068853-01-AL
Status: ISSUED
Valuation: $10,000.00
Contractor Company:
Contractor Name: METROPOLITAN SIGN&RIG COR, METROPOLITAN SIGN & RIGGI

Date: **6/18/2009**
Permit Type: **SG**
Description:

Permit Description: **SIGN**
Work Class:
Proposed Use:
Permit Number: 120068835-01-SG
Status: ISSUED
Valuation: $0.00
Contractor Company:
Contractor Name: METROPOLITAN SIGN&RIG COR, METROPOLITAN SIGN & RIGGI

ADJOINING PROPERTY FINDINGS

Work Class: SIGN
Proposed Use: OTHER
Permit Number: 120068835-01-SG
Status: PERMIT-ENTIRE
Valuation: $17,000.00
Contractor Company:
Contractor Name:

Date: **5/20/2009**
Permit Type: **EW SP**
Description:

Permit Description: **EQUIPMENT WORK SPRINKLER**
Work Class:
Proposed Use:
Permit Number: 110288420-01-EW SP
Status: ISSUED
Valuation: $0.00
Contractor Company:
Contractor Name: T. MCGOWAN FIRE PROT INC, PREFERRED SPRKLER AND MEC, T. MCGOWAN FIRE PROT. INC

Date: **2/23/2009**
Permit Type: **EQ SH**
Description: **INSTALLATION OF LIGHT DUTY SIDEWALK SHED 25'L X 18'H X 12'W AT LAFAYETTE STREET**

Permit Description: **CONSTRUCTION EQUIPMENT SIDEWALK SHED**
Work Class:
Proposed Use: OTHER COM
Permit Number: 110467986-01-EQ SH
Status: ISSUED
Valuation: $0.00
Contractor Company:
Contractor Name: PHOENIX BRIDGING INC, PHOENIX BLDG RESTORER INC, PHEONIX CONSTRUCTION INC, PHEONIX 132 SUTTON STREET

ADJOINING PROPERTY FINDINGS

Date: **2/1/2009**
Permit Type:
Description:

Permit Description:
Work Class:
Proposed Use:
Permit Number: M289188
Status: AWAITING INSPECTION REQUEST
Valuation: $0.00
Contractor Company:
Contractor Name: THROOP ELECTRIC CO., INC.

Date: **1/19/2009**
Permit Type:
Description:

Permit Description:
Work Class:
Proposed Use:
Permit Number: M288793
Status: ADMINISTRATIVELY CLOSED (MINOR WORK)
Valuation: $0.00
Contractor Company:
Contractor Name: ELECTROTEC OF NY ELECL IN

Date: **1/15/2009**
Permit Type: **PL**
Description:

Permit Description: **PLUMBING**
Work Class:
Proposed Use:
Permit Number: 110394332-01-PL
Status: ISSUED
Valuation: $0.00
Contractor Company:
Contractor Name: PAL-MAR PLBG & HTG INC, PAL-MAR PLUMBING&HEATING

ADJOINING PROPERTY FINDINGS

Date: **1/14/2009**
Permit Type:
Description:

Permit Description:
Work Class:
Proposed Use:
Permit Number: M288669
Status: COMPLETED
Valuation: $0.00
Contractor Company:
Contractor Name: AMC ELEC'L SERVICES, INC.

Date: **1/7/2009**
Permit Type:
Description:

Permit Description:
Work Class:
Proposed Use:
Permit Number: M288473
Status: COMPLETED
Valuation: $0.00
Contractor Company:
Contractor Name: ACP ELEC'L CONTR'G INC.

Date: **1/7/2009**
Permit Type: **EW MH**
Description:

Permit Description: **EQUIPMENT WORK Mechanical/HVAC**
Work Class:
Proposed Use:
Permit Number: 110394332-01-EW MH
Status: ISSUED
Valuation: $0.00
Contractor Company:
Contractor Name: AAMWAY SERVICE CO INC

ADJOINING PROPERTY FINDINGS

Date: **12/26/2008**
Permit Type: **EQ SH**
Description:

Permit Description: **CONSTRUCTION EQUIPMENT Sidewalk shed**
Work Class:
Proposed Use:
Permit Number: 110189448-01-EQ SH
Status: ISSUED
Valuation: $0.00
Contractor Company:
Contractor Name: PHOENIX BRIDGING INC, PHOENIX BLDG RESTORER INC, PHEONIX CONSTRUCTION INC, PHEONIX 132 SUTTON STREET

Date: **12/26/2008**
Permit Type: **EQ SF**
Description:

Permit Description: **CONSTRUCTION EQUIPMENT Scaffold**
Work Class:
Proposed Use:
Permit Number: 110289964-01-EQ SF
Status: ISSUED
Valuation: $0.00
Contractor Company:
Contractor Name: PHOENIX BRIDGING INC, PHOENIX BLDG RESTORER INC, PHEONIX CONSTRUCTION INC, PHEONIX 132 SUTTON STREET

Date: **12/24/2008**
Permit Type: **EQ FN**
Description:

Permit Description: **CONSTRUCTION EQUIPMENT Fence**
Work Class:
Proposed Use:
Permit Number: 110394332-01-EQ FN
Status: ISSUED
Valuation: $0.00
Contractor Company:
Contractor Name: EURO RENOVATION INC

ADJOINING PROPERTY FINDINGS

Date: **12/24/2008**
Permit Type: **EW OT**
Description:

Permit Description: **EQUIPMENT WORK Other Construction Equipment**
Work Class:
Proposed Use:
Permit Number: 110394332-01-EW OT
Status: ISSUED
Valuation: $0.00
Contractor Company:
Contractor Name: EURO RENOVATION INC

Date: **12/22/2008**
Permit Type: **EW OT**
Description:

Permit Description: **EQUIPMENT WORK Other Construction Equipment**
Work Class:
Proposed Use:
Permit Number: 104556320-01-EW OT
Status: ISSUED
Valuation: $0.00
Contractor Company:
Contractor Name: PHOENIX BRIDGING INC, PHOENIX BLDG RESTORER INC, PHEONIX CONSTRUCTION INC, PHEONIX 132 SUTTON STREET

Date: **11/26/2008**
Permit Type: **EW OT**
Description: **INSTALLATION OF A NEW STAIR FROM STORE TO STORAGE CELLAR AT 274 LAFAYETTE ST. NO CHANGE TO USE OCCUPANCY OR EGRESS.**

Permit Description: **EQUIPMENT WORK OTHER CONSTRUCTION EQUIPMENT**
Work Class:
Proposed Use: OTHER COM
Permit Number: 110309149-01-EW OT
Status: ISSUED
Valuation: $5,000.00
Contractor Company:
Contractor Name: SUNRISE CONTRACTING INC G

ADJOINING PROPERTY FINDINGS

Date: **11/23/2008**
Permit Type:
Description:

Permit Description:
Work Class:
Proposed Use:
Permit Number: M287280
Status: COMPLETED
Valuation: $0.00
Contractor Company:
Contractor Name: KRAFT ELECTRIC CORP

Date: **9/24/2008**
Permit Type: **EW BL**
Description: **FILING DUEL FUEL TO REPLACE EXISTING BOILER AND GAS SERVICE. EXISTING FUEL OIL TO REMAIN AS PER PLANS FIELD HEREWITH. NO CHANGE TO USE, EGRESS OR OCCUPANCY.**

Permit Description: **EQUIPMENT WORK BOILER**
Work Class:
Proposed Use: OTHER COM
Permit Number: 110306393-01-EW BL
Status: ISSUED
Valuation: $150,000.00
Contractor Company:
Contractor Name: CHAMPION COMBUSTION CORP

ADJOINING PROPERTY FINDINGS

Date:	**9/24/2008**
Permit Type:	**EW FB**
Description:	**FILING FUEL BURING WORK TYPE OMITTED FROM DUEL FUEL APP.#110306393 AS PER PLAN S/DOCUMENTS FILED**
Permit Description:	**EQUIPMENT WORK FUEL BURNING**
Work Class:	
Proposed Use:	OTHER COM
Permit Number:	110332293-01-EW FB
Status:	ISSUED
Valuation:	$0.00
Contractor Company:	
Contractor Name:	CHAMPION COMBUSTION CORP.,, CHAPION COMBUSTION CORP., CHAMPION COMBUSTION CORP

Date:	**9/24/2008**
Permit Type:	**PL**
Description:	**FILING DUEL FUEL TO REPLACE EXISTING BOILER AND GAS SERVICE. EXISTING FUEL OIL TO REMAIN AS PER PLANS FIELD HEREWITH. NO CHANGE TO USE, EGRESS OR OCCUPANCY.**
Permit Description:	**PLUMBING**
Work Class:	
Proposed Use:	OTHER COM
Permit Number:	110306393-01-PL
Status:	ISSUED
Valuation:	$150,000.00
Contractor Company:	
Contractor Name:	METRO PLBG & HTG INC

ADJOINING PROPERTY FINDINGS

Date:	**8/25/2008**
Permit Type:	**EW OT**
Description:	**PARTITION CHANGES ON 11TH FLOOR AS PER DRAWINGS FILED**
Permit Description:	**EQUIPMENT WORK OTHER CONSTRUCTION EQUIPMENT**
Work Class:	
Proposed Use:	OTHER E
Permit Number:	110317817-01-EW OT
Status:	ISSUED
Valuation:	$31,000.00
Contractor Company:	
Contractor Name:	CROSS MANAGEMENT CORP

Date:	**8/25/2008**
Permit Type:	**EW MH**
Description:	**MECHANICAL CHANGE ON 11TH FLOOR AS PER DRAWINGS FILED NO CHANGE TO LL5/73 COMPLIANCE**
Permit Description:	**EQUIPMENT WORK MECHANICAL/HVAC**
Work Class:	
Proposed Use:	OTHER
Permit Number:	110317817-02-EW MH
Status:	ISSUED
Valuation:	$16,000.00
Contractor Company:	
Contractor Name:	CROSS MANAGEMENT CORP

Date:	**7/28/2008**
Permit Type:	
Description:	
Permit Description:	
Work Class:	
Proposed Use:	
Permit Number:	M283330
Status:	COMPLETED
Valuation:	$0.00
Contractor Company:	
Contractor Name:	ESSENTIAL ELECTRIC CORP

ADJOINING PROPERTY FINDINGS

Date:	**7/21/2008**
Permit Type:	**EW OT**
Description:	**DEMOLISH AND INSTALL INTERIOR PARTITIONS AND HUNG CEILINGS. NO CHANGE IN USE, EGRESS OR OCCUPANCY.**
Permit Description:	**EQUIPMENT WORK OTHER CONSTRUCTION EQUIPMENT**
Work Class:	
Proposed Use:	OTHER COM
Permit Number:	110228398-01-EW OT
Status:	ISSUED
Valuation:	$125,000.00
Contractor Company:	
Contractor Name:	STACK MCWILLIAMS LLC, MJ MAGUIRE CO LLC, MJ MAGUEIRE CO LLC, STACK MCWILLIAMS LLC, STACK MCWILLIAM

Date:	**7/21/2008**
Permit Type:	**EW MH**
Description:	**INSTALLATION OF MECHANICAL HVAC DUCTWORK PER PLANS FILED HEREWITH. NO CHANGE IN OCCUPANCY, USE OR EGRESS.**
Permit Description:	**EQUIPMENT WORK MECHANICAL/HVAC**
Work Class:	
Proposed Use:	OTHER
Permit Number:	110228398-02-EW MH
Status:	ISSUED
Valuation:	$18,000.00
Contractor Company:	
Contractor Name:	STACK MCWILLIAMS LLC, MJ MAGUIRE CO LLC, MJ MAGUEIRE CO LLC, STACK MCWILLIAMS LLC, STACK MCWILLIAM

ADJOINING PROPERTY FINDINGS

Date:	**7/16/2008**
Permit Type:	**EQ SF**
Description:	**INSTALLATION OF PIPE SCAFFOLDING IN CONJUNCTION WITH SIDEWALK SHED APPLICATION 110189448 AS PER PLANS: 8'L X 150'H ON THE GROUND, 5'L X 30' H ON THE 14 FLOOR TERRACE, 16'L X 110'H ON THE GROUND, 5'L X 40'H ON THE TERRACE OF 10 FLOOR, 5'L X 40'H ON THE TERRACE OF 12 FLOOR, 5'L X 35' H ON THE TERRACE OF 14 FLOOR. NO CHANGE IN USE, EGREES OR OCCUPAN**
Permit Description:	**CONSTRUCTION EQUIPMENT SCAFFOLD**
Work Class:	
Proposed Use:	OTHER RES
Permit Number:	110289964-01-EQ SF
Status:	ISSUED
Valuation:	$0.00
Contractor Company:	
Contractor Name:	PHOENIX BRIDGING INC, PHOENIX BLDG RESTORER INC, PHEONIX CONSTRUCTION INC, PHEONIX 132 SUTTON STREET

Date:	**6/6/2008**
Permit Type:	**EQ SH**
Description:	**INSTALLATION OF 130' HEAVY DUTY SIDEWALK SHED (40' LONG X 12' HIGH X 16' WIDE).NO CHANGE IN USE , EGRESS OR OCCUPANCY.**
Permit Description:	**CONSTRUCTION EQUIPMENT SIDEWALK SHED**
Work Class:	
Proposed Use:	OTHER COM
Permit Number:	110189448-01-EQ SH
Status:	ISSUED
Valuation:	$0.00
Contractor Company:	
Contractor Name:	PHOENIX BRIDGING INC, PHOENIX BLDG RESTORER INC, PHEONIX CONSTRUCTION INC, PHEONIX 132 SUTTON STREET

ADJOINING PROPERTY FINDINGS

Date:	**5/21/2008**
Permit Type:	**EQ FN**
Description:	**INSTALLATION OF FENCE. NO CHANGE IN USE, EGRESS, OR OCCUPANCY**
Permit Description:	**CONSTRUCTION EQUIPMENT FENCE**
Work Class:	
Proposed Use:	OTHER COM
Permit Number:	110170476-01-EQ FN
Status:	ISSUED
Valuation:	$0.00
Contractor Company:	
Contractor Name:	PHOENIX BUILDING RESTORER, PHOENIX CONSTRUCTION INC, PHOENIX BRIDGING INC, PHOENIX CONSTR. JINC., PH

Date:	**4/18/2008**
Permit Type:	
Description:	
Permit Description:	
Work Class:	
Proposed Use:	
Permit Number:	M279702
Status:	COMPLETED
Valuation:	$0.00
Contractor Company:	
Contractor Name:	ALL-STAR ELEC'L SERVICES

Date:	**4/16/2008**
Permit Type:	**EW SP**
Description:	**MODIFICATION OF SPRINKLER SYSTEM ON 11THFLOOR AS PER PLANS FILED**
Permit Description:	**EQUIPMENT WORK SPRINKLER**
Work Class:	
Proposed Use:	OTHER
Permit Number:	110083560-01-EW SP
Status:	ISSUED
Valuation:	$47,000.00
Contractor Company:	
Contractor Name:	CODE FIRE PROTECTION CORP

ADJOINING PROPERTY FINDINGS

Date:	**4/14/2008**
Permit Type:	**PL**
Description:	**Mechanical and plumbing changes on the 11th floor as indicated on drawings. No change in use egress or occupancy. No change to LL#5/73 compliance.**
Permit Description:	**PLUMBING**
Work Class:	
Proposed Use:	OTHER
Permit Number:	110083711-02-PL
Status:	ISSUED
Valuation:	$195,000.00
Contractor Company:	
Contractor Name:	LAB PLBG & HTG CO INC

Date:	**2/20/2008**
Permit Type:	
Description:	
Permit Description:	
Work Class:	
Proposed Use:	
Permit Number:	M277387
Status:	COMPLETED
Valuation:	$0.00
Contractor Company:	
Contractor Name:	AMC ELEC'L SERVICES, INC.

Date:	**2/15/2008**
Permit Type:	**EW OT**
Description:	**Filing to remove interior partitions on partital 11th Floor as per plans filed herewith. No change to use, egress, or occupancy under this application.**
Permit Description:	**EQUIPMENT WORK OTHER CONSTRUCTION EQUIPMENT**
Work Class:	
Proposed Use:	OTHER
Permit Number:	110061799-01-EW OT
Status:	ISSUED
Valuation:	$10,000.00
Contractor Company:	
Contractor Name:	PRESTIGE INTERIOR CEANUP

ADJOINING PROPERTY FINDINGS

Date:	**2/12/2008**
Permit Type:	**EQ SH**
Description:	**INSTALL HEAVY DUTY SIDEWALK SHED 260 FT LONG AT 270 LAFAYETTE STREET. DURING REMEDIAL REPAIRS. WORK TO COMPLY WITH LL33/91. LL33/91. NO CHANGE IN USE, EGRESS OR OCCUPANCY FILED ON THIS APPLICATION.**
Permit Description:	**CONSTRUCTION EQUIPMENT SIDEWALK SHED**
Work Class:	
Proposed Use:	OTHER
Permit Number:	104344103-01-EQ SH
Status:	ISSUED
Valuation:	$0.00
Contractor Company:	
Contractor Name:	EVEREST SCAFFOLDING INC

Date:	**2/1/2008**
Permit Type:	**EW OT**
Description:	**Partition changes on the 11th floor as indicated on drawings.No change in use egress or occupancy. No change to LL#5/73 compliance.**
Permit Description:	**EQUIPMENT WORK OTHER CONSTRUCTION EQUIPMENT**
Work Class:	
Proposed Use:	OTHER
Permit Number:	110083711-01-EW OT
Status:	ISSUED
Valuation:	$300,000.00
Contractor Company:	
Contractor Name:	CROSS MANAGEMENT CORP

ADJOINING PROPERTY FINDINGS

Date:	**2/1/2008**
Permit Type:	**EW MH**
Description:	**Mechanical and plumbing changes on the 11th floor as indicated on drawings. No change in use egress or occupancy. No change to LL#5/73 compliance.**
Permit Description:	**EQUIPMENT WORK MECHANICAL/HVAC**
Work Class:	
Proposed Use:	OTHER
Permit Number:	110083711-02-EW MH
Status:	ISSUED
Valuation:	$195,000.00
Contractor Company:	
Contractor Name:	CROSS MANAGEMENT CORP

Date:	**1/18/2008**
Permit Type:	**EW OT**
Description:	**Repair of existing facade in compliance with Local Law 11/98. To include rebuilding parapet wall, repoint masonry, terra cotta joints, install "Spira-Loc" pins, stablize anchors, replace defective masonry, replace lintels, install A/C unit brackest as required by LL11/98, remove and refinish coatings,**
Permit Description:	**EQUIPMENT WORK OTHER CONSTRUCTION EQUIPMENT**
Work Class:	
Proposed Use:	OTHER
Permit Number:	104556320-01-EW OT
Status:	ISSUED
Valuation:	$40,000.00
Contractor Company:	
Contractor Name:	PHOENIX BRIDGING INC, PHOENIX BLDG RESTORER INC, PHEONIX CONSTRUCTION INC, PHEONIX 132 SUTTON STREET

ADJOINING PROPERTY FINDINGS

Date:	**1/18/2008**
Permit Type:	**EQ SF**
Description:	**INSTALLATION OF 367' LENGHT BY 20' HEIGHT PIPE SCAFFOLDING. NO CHANGE IN USE, EGRESS, OR OCCUPANCY.**
Permit Description:	**CONSTRUCTION EQUIPMENT SCAFFOLD**
Work Class:	
Proposed Use:	OTHER
Permit Number:	104567327-01-EQ SF
Status:	ISSUED
Valuation:	$0.00
Contractor Company:	
Contractor Name:	PHOENIX BRIDGING INC, PHOENIX BLDG RESTORER INC, PHEONIX CONSTRUCTION INC, PHEONIX 132 SUTTON STREET

Date:	**1/18/2008**
Permit Type:	**EQ SH**
Description:	**INSTALLATION OF 140' SIDEWALK SHED FORTHE PURPOSE OF FACADE INSPECTION THE SIDEWALK SHED WILL COMPLY WITH LL33/91 AND PPN9/99. THE SIDEWALK SHED WILL BE FOR THE LIGHT DUTY WITH NO STORAGE OFMATERIAL ON IT . NO CHANGE OF USE, EGRES S OR OCCUPANCY.**
Permit Description:	**CONSTRUCTION EQUIPMENT SIDEWALK SHED**
Work Class:	
Proposed Use:	OTHER
Permit Number:	104717576-01-EQ SH
Status:	ISSUED
Valuation:	$0.00
Contractor Company:	
Contractor Name:	PHOENIX BRIDGING INC, PHOENIX BLDG RESTORER INC, PHEONIX CONSTRUCTION INC, PHEONIX 132 SUTTON STREET

ADJOINING PROPERTY FINDINGS

Date:	**1/9/2008**
Permit Type:	
Description:	
Permit Description:	
Work Class:	
Proposed Use:	
Permit Number:	M275827
Status:	CLOSED/CANCELLED
Valuation:	$0.00
Contractor Company:	
Contractor Name:	BOROWIDE ELECT'L CONTR'S

Date:	**12/26/2007**
Permit Type:	**PL**
Description:	**Filing to renovate existing office space with minor partition and plumbing modifications as per plans filed herewith. No change to use, egress, or occupancy under this application.**
Permit Description:	**PLUMBING**
Work Class:	
Proposed Use:	OTHER
Permit Number:	110012487-01-PL
Status:	ISSUED
Valuation:	$71,000.00
Contractor Company:	
Contractor Name:	NEPTUNE MECHANICAL INC, NEPTUNE MECHANICAL INC., NEPTUNE MECH.INC., NEPTUNE MECH. INC., NEPTUNE MECH

ADJOINING PROPERTY FINDINGS

Date:	**12/26/2007**
Permit Type:	**EW SP**
Description:	**Filing to renovate 15th floor office space with mechanical and sprinkler modifications as per plans filed herewith. No chnage to use, egress, or occupancy under this application.**
Permit Description:	**EQUIPMENT WORK SPRINKLER**
Work Class:	
Proposed Use:	OTHER
Permit Number:	110028522-01-EW SP
Status:	ISSUED
Valuation:	$25,000.00
Contractor Company:	
Contractor Name:	NEPTUNE MECHANICAL INC, NEPTUNE MECHANICAL INC., NEPTUNE MECH.INC., NEPTUNE MECH. INC., NEPTUNE MECH

Date:	**12/6/2007**
Permit Type:	**EW MH**
Description:	**Filing to renovate 15th floor office space with mechanical and sprinkler modifications as per plans filed herewith. No chnage to use, egress, or occupancy under this application.**
Permit Description:	**EQUIPMENT WORK MECHANICAL/HVAC**
Work Class:	
Proposed Use:	OTHER
Permit Number:	110028522-01-EW MH
Status:	ISSUED
Valuation:	$25,000.00
Contractor Company:	
Contractor Name:	PROFILE CONTRACTING

ADJOINING PROPERTY FINDINGS

Date:	**11/21/2007**
Permit Type:	**EW OT**
Description:	**Filing to renovate existing office space with minor partition and plumbing modifications as per plans filed herewith. No change to use, egress, or occupancy under this application.**
Permit Description:	**EQUIPMENT WORK OTHER CONSTRUCTION EQUIPMENT**
Work Class:	
Proposed Use:	OTHER
Permit Number:	110012487-01-EW OT
Status:	ISSUED
Valuation:	$71,000.00
Contractor Company:	
Contractor Name:	PROFILE CONTRACTING INC

Date:	**8/15/2007**
Permit Type:	**EW OT**
Description:	**General demo and structural changes taking place on roof as indicated on drawings. No change in use, egress, or occupancy. No change in LL#5/73.**
Permit Description:	**EQUIPMENT WORK OTHER CONSTRUCTION EQUIPMENT**
Work Class:	
Proposed Use:	OTHER
Permit Number:	104854800-01-EW OT
Status:	ISSUED
Valuation:	$90,000.00
Contractor Company:	
Contractor Name:	PHOENIX BRIDGING INC, PHOENIX BLDG RESTORER INC, PHEONIX CONSTRUCTION INC, PHEONIX 132 SUTTON STREET

ADJOINING PROPERTY FINDINGS

Date:	**7/9/2007**
Permit Type:	**EW OT**
Description:	**Renovation of existing office suite #1406 on the 14th floor. Architectural work. No change in use, occupancy or egress.**
Permit Description:	**EQUIPMENT WORK OTHER CONSTRUCTION EQUIPMENT**
Work Class:	
Proposed Use:	OTHER
Permit Number:	104824647-01-EW OT
Status:	ISSUED
Valuation:	$22,000.00
Contractor Company:	
Contractor Name:	S ONE 2 INC

Date:	**4/2/2007**
Permit Type:	**EQ SH**
Description:	**INSTALLATION OF 140' SIDEWALK SHED FORTHE PURPOSE OF FACADE INSPECTION THE SIDEWALK SHED WILL COMPLY WITH LL33/91 AND PPN9/99. THE SIDEWALK SHED WILL BE FOR THE LIGHT DUTY WITH NO STORAGE OFMATERIAL ON IT . NO CHANGE OF USE, EGRES S OR OCCUPANCY.**
Permit Description:	**CONSTRUCTION EQUIPMENT SIDEWALK SHED**
Work Class:	
Proposed Use:	OTHER
Permit Number:	104717576-01-EQ SH
Status:	ISSUED
Valuation:	$0.00
Contractor Company:	
Contractor Name:	PHOENIX BRIDGING INC, PHOENIX BLDG RESTORER INC, PHEONIX CONSTRUCTION INC, PHEONIX 132 SUTTON STREET

ADJOINING PROPERTY FINDINGS

Date:	**3/14/2007**
Permit Type:	
Description:	
Permit Description:	
Work Class:	
Proposed Use:	
Permit Number:	M264341
Status:	AWAITING INSPECTION REQUEST
Valuation:	$0.00
Contractor Company:	
Contractor Name:	GALLAGHER ELEC'L CONTRS

Date:	**2/5/2007**
Permit Type:	**EQ SH**
Description:	**INSTALL HEAVY DUTY SIDEWALK SHED 260 FT LONG AT 270 LAFAYETTE STREET. DURING REMEDIAL REPAIRS. WORK TO COMPLY WITH LL33/91. LL33/91. NO CHANGE IN USE, EGRESS OR OCCUPANCY FILED ON THIS APPLICATION.**
Permit Description:	**CONSTRUCTION EQUIPMENT SIDEWALK SHED**
Work Class:	
Proposed Use:	OTHER
Permit Number:	104344103-01-EQ SH
Status:	ISSUED
Valuation:	$0.00
Contractor Company:	
Contractor Name:	EVEREST SCAFFOLDING INC

ADJOINING PROPERTY FINDINGS

Date:	**1/24/2007**
Permit Type:	**EW OT**
Description:	**Repair of existing facade in compliance with Local Law 11/98. To include rebuilding parapet wall, repoint masonry, terra cotta joints, install "Spira-Loc" pins, stablize anchors, replace defective masonry, replace lintels, install A/C unit brackest as required by LL11/98, remove and refinish coatings,**
Permit Description:	**EQUIPMENT WORK OTHER CONSTRUCTION EQUIPMENT**
Work Class:	
Proposed Use:	OTHER
Permit Number:	104556320-01-EW OT
Status:	ISSUED
Valuation:	$40,000.00
Contractor Company:	
Contractor Name:	PHOENIX BRIDGING INC, PHOENIX BLDG RESTORER INC, PHEONIX CONSTRUCTION INC, PHEONIX 132 SUTTON STREET

Date:	**1/12/2007**
Permit Type:	
Description:	
Permit Description:	
Work Class:	
Proposed Use:	
Permit Number:	M262469
Status:	AWAITING INSPECTION REQUEST
Valuation:	$0.00
Contractor Company:	
Contractor Name:	JUDD ELECTRIC INC.

ADJOINING PROPERTY FINDINGS

Date:	**1/3/2007**
Permit Type:	**EQ SF**
Description:	**INSTALLATION OF 367' LENGHT BY 20' HEIGHT PIPE SCAFFOLDING. NO CHANGE IN USE, EGRESS, OR OCCUPANCY.**
Permit Description:	**CONSTRUCTION EQUIPMENT SCAFFOLD**
Work Class:	
Proposed Use:	OTHER
Permit Number:	104567327-01-EQ SF
Status:	ISSUED
Valuation:	$0.00
Contractor Company:	
Contractor Name:	PHOENIX BRIDGING INC, PHOENIX BLDG RESTORER INC, PHEONIX CONSTRUCTION INC, PHEONIX 132 SUTTON STREET

Date:	**12/19/2006**
Permit Type:	**PL**
Description:	**INTERIOR RENOVATION OF A COMMERCIAL SPACE WITH MECHANICAL AND PLUMBING WORK AS PER PLANS FILED HEREWITH. NO CHANGE OF USE, OCCUPANCY OR EGRESS.**
Permit Description:	**PLUMBING**
Work Class:	
Proposed Use:	OTHER
Permit Number:	104612554-01-PL
Status:	ISSUED
Valuation:	$107,000.00
Contractor Company:	
Contractor Name:	KAPNAG HTG AND PLBG CORP, KAPNAG HEATING AND PLBG CORP, KAPNAG HEAT. PLUMB, CORP, KAPNAG HEAT PLUMB

ADJOINING PROPERTY FINDINGS

Date:	**12/19/2006**
Permit Type:	**PL**
Description:	**Herewith filing plumbing and mechanical work as per plans. No change of use, egress or occupancy under this application.**
Permit Description:	**PLUMBING**
Work Class:	
Proposed Use:	OTHER
Permit Number:	103983851-02-PL
Status:	ISSUED
Valuation:	$14,900.00
Contractor Company:	
Contractor Name:	HAG PLUMBING & HEATING

Date:	**12/13/2006**
Permit Type:	**EW MH**
Description:	**INTERIOR RENOVATION OF A COMMERCIAL SPACE WITH MECHANICAL AND PLUMBING WORK AS PER PLANS FILED HEREWITH. NO CHANGE OF USE, OCCUPANCY OR EGRESS.**
Permit Description:	**EQUIPMENT WORK MECHANICAL/HVAC**
Work Class:	
Proposed Use:	OTHER
Permit Number:	104612554-01-EW MH
Status:	ISSUED
Valuation:	$107,000.00
Contractor Company:	
Contractor Name:	URBAN BUILDERS GROUP LTD

ADJOINING PROPERTY FINDINGS

Date:	**12/13/2006**
Permit Type:	**EW OT**
Description:	**INTERIOR RENOVATION OF A COMMERCIAL SPACE WITH MECHANICAL AND PLUMBING WORK AS PER PLANS FILED HEREWITH. NO CHANGE OF USE, OCCUPANCY OR EGRESS.**
Permit Description:	**EQUIPMENT WORK OTHER CONSTRUCTION EQUIPMENT**
Work Class:	
Proposed Use:	OTHER
Permit Number:	104612554-01-EW OT
Status:	ISSUED
Valuation:	$107,000.00
Contractor Company:	
Contractor Name:	URBAN BUILDERS GROUP LTD

Date:	**11/30/2006**
Permit Type:	
Description:	
Permit Description:	
Work Class:	
Proposed Use:	
Permit Number:	M261456
Status:	AWAITING INSPECTION REQUEST
Valuation:	$0.00
Contractor Company:	
Contractor Name:	INTER CONNECTION ELEC INC

ADJOINING PROPERTY FINDINGS

Date:	**11/28/2006**
Permit Type:	**EW SP**
Description:	**File mechanical and sprinkler plans in conjunction with architecturals for office renovation on 14 fl. No change to use, egress or occupancy.**
Permit Description:	**EQUIPMENT WORK SPRINKLER**
Work Class:	
Proposed Use:	OTHER
Permit Number:	104589438-02-EW SP
Status:	ISSUED
Valuation:	$30,000.00
Contractor Company:	
Contractor Name:	MAANHATTAN PLBG CORP

Date:	**11/8/2006**
Permit Type:	**EW OT**
Description:	**File to renovate existing office on 14th floor. No change to use, egress or occupancy.**
Permit Description:	**EQUIPMENT WORK OTHER CONSTRUCTION EQUIPMENT**
Work Class:	
Proposed Use:	OTHER
Permit Number:	104589438-01-EW OT
Status:	ISSUED
Valuation:	$50,000.00
Contractor Company:	
Contractor Name:	JUSTIN KELLY

ADJOINING PROPERTY FINDINGS

Date:	**11/8/2006**
Permit Type:	**EW MH**
Description:	**File mechanical and sprinkler plans in conjunction with architecturals for office renovation on 14 fl. No change to use, egress or occupancy.**
Permit Description:	**EQUIPMENT WORK MECHANICAL/HVAC**
Work Class:	
Proposed Use:	OTHER
Permit Number:	104589438-02-EW MH
Status:	ISSUED
Valuation:	$30,000.00
Contractor Company:	
Contractor Name:	JUSTIN KELLY

Date:	**10/5/2006**
Permit Type:	**EQ SF**
Description:	**INSTALLATION OF 367' LENGHT BY 20' HEIGHT PIPE SCAFFOLDING. NO CHANGE IN USE, EGRESS, OR OCCUPANCY.**
Permit Description:	**CONSTRUCTION EQUIPMENT SCAFFOLD**
Work Class:	
Proposed Use:	OTHER
Permit Number:	104567327-01-EQ SF
Status:	RE-ISSUED
Valuation:	$0.00
Contractor Company:	
Contractor Name:	PHOENIX BRIDGING INC, PHOENIX BLDG RESTORER INC, PHEONIX CONSTRUCTION INC, PHEONIX 132 SUTTON STREET

ADJOINING PROPERTY FINDINGS

Date:	**9/27/2006**
Permit Type:	**EW OT**
Description:	**Repair of existing facade in compliance with Local Law 11/98. To include rebuilding parapet wall, repoint masonry, terra cotta joints, install "Spira-Loc" pins, stablize anchors, replace defective masonry, replace lintels, install A/C unit brackest as required by LL11/98, remove and refinish coatings,**
Permit Description:	**EQUIPMENT WORK OTHER CONSTRUCTION EQUIPMENT**
Work Class:	
Proposed Use:	OTHER
Permit Number:	104556320-01-EW OT
Status:	ISSUED
Valuation:	$40,000.00
Contractor Company:	
Contractor Name:	PHOENIX BRIDGING INC, PHOENIX BLDG RESTORER INC, PHEONIX CONSTRUCTION INC, PHEONIX 132 SUTTON STREET

Date:	**9/19/2006**
Permit Type:	
Description:	
Permit Description:	
Work Class:	
Proposed Use:	
Permit Number:	M259394
Status:	COMPLETED
Valuation:	$0.00
Contractor Company:	
Contractor Name:	JUDD ELECTRIC INC.

ADJOINING PROPERTY FINDINGS

Date:	**8/8/2006**
Permit Type:	**EW SP**
Description:	**SPRINKLER CHANGES ON THE 1ST FLOOR (LOBBY) AS INDICATED ON DRAWINGS. NO CHANGE IN USE, EGRESS OR OCCUPANCY.**
Permit Description:	**EQUIPMENT WORK SPRINKLER**
Work Class:	
Proposed Use:	OTHER
Permit Number:	104248431-01-EW SP
Status:	ISSUED
Valuation:	$8,000.00
Contractor Company:	
Contractor Name:	MANHATTAN PLUMB CORP, MANHATTAN PLBG CORP, MANHATTAN PLUMB CORP, MANHATTAN PLBG & HTG, MANHATTAN PL

Date:	**8/7/2006**
Permit Type:	**EW OT**
Description:	**INTERIOR RENOVATION AND ONE NEW HVAC UNIT, NO CHANGE IN USE OF EGRESS AND OCCUPANCY.**
Permit Description:	**EQUIPMENT WORK OTHER CONSTRUCTION EQUIPMENT**
Work Class:	
Proposed Use:	OTHER
Permit Number:	104510209-01-EW OT
Status:	ISSUED
Valuation:	$21,000.00
Contractor Company:	
Contractor Name:	SINO CONST INC, SINO CONSTRUCTION INC, CHINESE AMEERICAN URBAN CONST, SINO CONSTRUCTION INC., SINO

ADJOINING PROPERTY FINDINGS

Date:	**6/30/2006**
Permit Type:	**EQ FN**
Description:	**Construction changes on the 1st floor (lobby) as indicated on drawings. No change in use, egress or occupancy.**
Permit Description:	**CONSTRUCTION EQUIPMENT FENCE**
Work Class:	
Proposed Use:	OTHER
Permit Number:	104248422-01-EQ FN
Status:	ISSUED
Valuation:	$200,000.00
Contractor Company:	
Contractor Name:	FENG WEI CONSTRUCTION INC

Date:	**6/30/2006**
Permit Type:	**EW OT**
Description:	**Construction changes on the 1st floor (lobby) as indicated on drawings. No change in use, egress or occupancy.**
Permit Description:	**EQUIPMENT WORK OTHER CONSTRUCTION EQUIPMENT**
Work Class:	
Proposed Use:	OTHER
Permit Number:	104248422-01-EW OT
Status:	ISSUED
Valuation:	$200,000.00
Contractor Company:	
Contractor Name:	FENG WEI CONSTRUCTION INC

ADJOINING PROPERTY FINDINGS

Date:	**6/30/2006**
Permit Type:	**EW MH**
Description:	**Mechaical changes on the 1st floor (lobby) as indicated on drawings. No change in use, egress or occupancy.**
Permit Description:	**EQUIPMENT WORK MECHANICAL/HVAC**
Work Class:	
Proposed Use:	OTHER
Permit Number:	104248422-02-EW MH
Status:	ISSUED
Valuation:	$55,000.00
Contractor Company:	
Contractor Name:	FENG WEI CONSTRUCTION INC

Date:	**5/30/2006**
Permit Type:	**EW MH**
Description:	**INSTALL A TEN TON SINGLE PACKAGE A/C UNIT AT SUITE 600, ON THE 6TH FLOOR. NO CHANGE THE USE, EGRESS AND OCCUPANCY.**
Permit Description:	**EQUIPMENT WORK MECHANICAL/HVAC**
Work Class:	
Proposed Use:	OTHER
Permit Number:	104444549-01-EW MH
Status:	ISSUED
Valuation:	$30,000.00
Contractor Company:	
Contractor Name:	A.A.DIVERSIFIED HVAC & R

Date:	**5/1/2006**
Permit Type:	
Description:	
Permit Description:	
Work Class:	
Proposed Use:	
Permit Number:	M255503
Status:	AWAITING INSPECTION REQUEST
Valuation:	$0.00
Contractor Company:	
Contractor Name:	INTER CONNECTION ELEC INC

ADJOINING PROPERTY FINDINGS

Date:	**3/16/2006**
Permit Type:	**EW OT**
Description:	**Interior renovation of an existing commercial space. Partition work as per plans filed herewith. No change of use, egress or occupancy under this application.**
Permit Description:	**EQUIPMENT WORK OTHER CONSTRUCTION EQUIPMENT**
Work Class:	
Proposed Use:	OTHER
Permit Number:	104271468-01-EW OT
Status:	ISSUED
Valuation:	$30,000.00
Contractor Company:	
Contractor Name:	PETER DINATALE & ASSOC

Date:	**3/16/2006**
Permit Type:	**EW MH**
Description:	**Herewith filing mechanical and sprinkler work as per plans. No change of use, egress or occupancy under this application.**
Permit Description:	**EQUIPMENT WORK MECHANICAL/HVAC**
Work Class:	
Proposed Use:	OTHER
Permit Number:	104271468-02-EW MH
Status:	ISSUED
Valuation:	$30,000.00
Contractor Company:	
Contractor Name:	PETER DINATALE & ASSOC

ADJOINING PROPERTY FINDINGS

Date:	**2/6/2006**
Permit Type:	**EQ SH**
Description:	**INSTALL HEAVY DUTY SIDEWALK SHED 260 FT LONG AT 270 LAFAYETTE STREET. DURING REMEDIAL REPAIRS. WORK TO COMPLY WITH LL33/91. LL33/91. NO CHANGE IN USE, EGRESS OR OCCUPANCY FILED ON THIS APPLICATION.**
Permit Description:	**CONSTRUCTION EQUIPMENT SIDEWALK SHED**
Work Class:	
Proposed Use:	OTHER
Permit Number:	104344103-01-EQ SH
Status:	ISSUED
Valuation:	$0.00
Contractor Company:	
Contractor Name:	JERRICK ASSOCIATES INC, JERRICK ASSOCIATES

Date:	**1/12/2006**
Permit Type:	**EW OT**
Description:	**12TH FLOOR OFFICE RENOVATION. NO CHANGE IN EGRESS,USE OR OCCUPANCY INVOLVED UNDER THIS APPLICATION.**
Permit Description:	**EQUIPMENT WORK OTHER CONSTRUCTION EQUIPMENT**
Work Class:	
Proposed Use:	OTHER
Permit Number:	104330270-01-EW OT
Status:	ISSUED
Valuation:	$10,000.00
Contractor Company:	
Contractor Name:	URBAN BUILDERS GROUP INC, CARMELLO SCIRE CONSTRUCTION

ADJOINING PROPERTY FINDINGS

Date:	**1/12/2006**
Permit Type:	**EW SP**
Description:	**Herewith filing mechanical and sprinkler work as per plans. No change of use, egress or occupancy under this application.**
Permit Description:	**EQUIPMENT WORK SPRINKLER**
Work Class:	
Proposed Use:	OTHER
Permit Number:	104271468-02-EW SP
Status:	ISSUED
Valuation:	$30,000.00
Contractor Company:	
Contractor Name:	MANHATTAN PLUMB CORP, MANHATTAN PLBG CORP, MANHATTAN PLUMB CORP, MANHATTAN PLBG & HTG, MANHATTAN PL

Date:	**1/11/2006**
Permit Type:	**EW OT**
Description:	**Interior renovation of an existing commercial space. Partition work as per plans filed herewith. No change of use, egress or occupancy under this application.**
Permit Description:	**EQUIPMENT WORK OTHER CONSTRUCTION EQUIPMENT**
Work Class:	
Proposed Use:	OTHER
Permit Number:	104146229-01-EW OT
Status:	ISSUED
Valuation:	$80,000.00
Contractor Company:	
Contractor Name:	SWEENEY & CONROY INC

ADJOINING PROPERTY FINDINGS

Date:	**1/11/2006**
Permit Type:	**EW MH**
Description:	**Herewith filing mechanical and sprinkler work as per plans. No change of use, egress or occupancy under this application.**
Permit Description:	**EQUIPMENT WORK MECHANICAL/HVAC**
Work Class:	
Proposed Use:	OTHER
Permit Number:	104225321-01-EW MH
Status:	ISSUED
Valuation:	$41,000.00
Contractor Company:	
Contractor Name:	SWEENEY & CONROY INC

Date:	**1/6/2006**
Permit Type:	
Description:	
Permit Description:	
Work Class:	
Proposed Use:	
Permit Number:	M252131
Status:	AWAITING INSPECTION REQUEST
Valuation:	$0.00
Contractor Company:	
Contractor Name:	JUDD ELECTRIC INC.

Date:	**1/6/2006**
Permit Type:	
Description:	
Permit Description:	
Work Class:	
Proposed Use:	
Permit Number:	M252132
Status:	AWAITING INSPECTION REQUEST
Valuation:	$0.00
Contractor Company:	
Contractor Name:	JUDD ELECTRIC INC.

ADJOINING PROPERTY FINDINGS

Date: **12/1/2005**
Permit Type:
Description:

Permit Description:
Work Class:
Proposed Use:
Permit Number: M251298
Status: COMPLETED
Valuation: $0.00
Contractor Company:
Contractor Name: A. I. KLEIN ELECTRIC, INC

Date: **11/10/2005**
Permit Type: **EW OT**
Description: **Interior renovation of an existing commercial space. Partition work as per plans filed herewith. No change of use, egress or occupancy under this application.**

Permit Description: **EQUIPMENT WORK OTHER CONSTRUCTION EQUIPMENT**
Work Class:
Proposed Use: OTHER
Permit Number: 104271468-01-EW OT
Status: ISSUED
Valuation: $30,000.00
Contractor Company:
Contractor Name: PETER DINATALE & ASSOC

Date: **11/10/2005**
Permit Type: **EW MH**
Description: **Herewith filing mechanical and sprinkler work as per plans. No change of use, egress or occupancy under this application.**

Permit Description: **EQUIPMENT WORK MECHANICAL/HVAC**
Work Class:
Proposed Use: OTHER
Permit Number: 104271468-02-EW MH
Status: ISSUED
Valuation: $30,000.00
Contractor Company:
Contractor Name: PETER DINATALE & ASSOC

ADJOINING PROPERTY FINDINGS

Date:	**10/31/2005**
Permit Type:	**EW SP**
Description:	**Herewith filing mechanical and sprinkler work as per plans. No change of use, egress or occupancy under this application.**
Permit Description:	**EQUIPMENT WORK SPRINKLER**
Work Class:	
Proposed Use:	OTHER
Permit Number:	104225321-01-EW SP
Status:	ISSUED
Valuation:	$41,000.00
Contractor Company:	
Contractor Name:	MANHATTAN PLG CORP

Date:	**10/14/2005**
Permit Type:	
Description:	
Permit Description:	
Work Class:	
Proposed Use:	
Permit Number:	M249826
Status:	COMPLETED
Valuation:	$0.00
Contractor Company:	
Contractor Name:	CENTURY ELECTRIC LLC

Date:	**9/29/2005**
Permit Type:	**EW OT**
Description:	**Interior renovation of an existing commercial space. Partition work as per plans filed herewith. No change of use, egress or occupancy under this application.**
Permit Description:	**EQUIPMENT WORK OTHER CONSTRUCTION EQUIPMENT**
Work Class:	
Proposed Use:	OTHER
Permit Number:	104146229-01-EW OT
Status:	ISSUED
Valuation:	$80,000.00
Contractor Company:	
Contractor Name:	SWEENEY & CONROY INC

ADJOINING PROPERTY FINDINGS

Date:	**9/19/2005**
Permit Type:	**EW MH**
Description:	**Herewith filing mechanical and sprinkler work as per plans. No change of use, egress or occupancy under this application.**
Permit Description:	**EQUIPMENT WORK MECHANICAL/HVAC**
Work Class:	
Proposed Use:	OTHER
Permit Number:	104225321-01-EW MH
Status:	ISSUED
Valuation:	$41,000.00
Contractor Company:	
Contractor Name:	SWEENEY & CONROY INC

Date:	**2/10/2005**
Permit Type:	**EW OT**
Description:	**New access stairs between the third and fourth floors. No change of use, egress or occupancy under this application.**
Permit Description:	**EQUIPMENT WORK OTHER CONSTRUCTION EQUIPMENT**
Work Class:	
Proposed Use:	OTHER
Permit Number:	104020765-01-EW OT
Status:	ISSUED
Valuation:	$25,000.00
Contractor Company:	
Contractor Name:	PETER COSOLA INC

ADJOINING PROPERTY FINDINGS

Date:	**2/10/2005**
Permit Type:	**EW OT**
Description:	**Herewith filing structural work as per plans. No change of use, egress or occupancy under this application.**
Permit Description:	**EQUIPMENT WORK OTHER CONSTRUCTION EQUIPMENT**
Work Class:	
Proposed Use:	OTHER
Permit Number:	104020765-02-EW OT
Status:	ISSUED
Valuation:	$24,000.00
Contractor Company:	
Contractor Name:	PETER COSOLA INC

Date:	**12/30/2004**
Permit Type:	
Description:	
Permit Description:	
Work Class:	
Proposed Use:	
Permit Number:	M241072
Status:	AWAITING INSPECTION REQUEST
Valuation:	$0.00
Contractor Company:	
Contractor Name:	JUDD ELECTRIC INC.

Date:	**12/17/2004**
Permit Type:	**EW OT**
Description:	**Interior renovation of an existing commercial space, including partition changes. No change of use, egress or occupancy under this application.**
Permit Description:	**EQUIPMENT WORK OTHER CONSTRUCTION EQUIPMENT**
Work Class:	
Proposed Use:	OTHER
Permit Number:	103983851-01-EW OT
Status:	ISSUED
Valuation:	$26,000.00
Contractor Company:	
Contractor Name:	PETER CASOLA INCORPORATED, PETEER COSOLA INCORPORATED

ADJOINING PROPERTY FINDINGS

Date:	**12/17/2004**
Permit Type:	**EW MH**
Description:	**Herewith filing plumbing and mechanical work as per plans. No change of use, egress or occupancy under this application.**
Permit Description:	**EQUIPMENT WORK MECHANICAL/HVAC**
Work Class:	
Proposed Use:	OTHER
Permit Number:	103983851-02-EW MH
Status:	ISSUED
Valuation:	$14,900.00
Contractor Company:	
Contractor Name:	PETER CASOLA INCORPORATED, PETEER COSOLA INCORPORATED

Date:	**8/26/2004**
Permit Type:	**EW MH**
Description:	**Replacement of existing air conditioning system with new. Existing ductwork to remain. No change in use, occupancy or egress.**
Permit Description:	**EQUIPMENT WORK MECHANICAL/HVAC**
Work Class:	
Proposed Use:	OTHER
Permit Number:	103912198-01-EW MH
Status:	ISSUED
Valuation:	$10,000.00
Contractor Company:	
Contractor Name:	LTI CONSTRUCTION CORP, L T I CONSTRUCTION CORP

Date:	**8/12/2004**
Permit Type:	
Description:	
Permit Description:	
Work Class:	
Proposed Use:	
Permit Number:	M237042
Status:	AWAITING INSPECTION REQUEST
Valuation:	$0.00
Contractor Company:	
Contractor Name:	JUDD ELECTRIC INC.

ADJOINING PROPERTY FINDINGS

Date:	**7/15/2004**
Permit Type:	**PL**
Description:	**Interior partition and plumbing changes on 1st floor commercial space. Remove existing convenience stair from 1st floor to cellar and existing mezzanine and construct new stairs. No change in use, egress or occupancy.**
Permit Description:	**PLUMBING**
Work Class:	
Proposed Use:	OTHER
Permit Number:	103755474-01-PL
Status:	ISSUED
Valuation:	$70,000.00
Contractor Company:	
Contractor Name:	TOM BRAUN P & H INC, JTP PLBING CONTRACTOR, LT

Date:	**6/9/2004**
Permit Type:	**EW MH**
Description:	**To install 2 AC units at cellar and 1st floor commercial space. New ductwork. No change in use, egress or occupancy.**
Permit Description:	**EQUIPMENT WORK MECHANICAL/HVAC**
Work Class:	
Proposed Use:	OTHER
Permit Number:	103799150-01-EW MH
Status:	ISSUED
Valuation:	$40,000.00
Contractor Company:	
Contractor Name:	BLACK CAT CONSTRUCTION, BLACK CAT CONSTR. CORP, BLACK KAT CONSTR., BLACK CAT CONSTRUCTION CROP, BLAC

ADJOINING PROPERTY FINDINGS

Date:	**6/9/2004**
Permit Type:	**EW OT**
Description:	**To install 2 AC units at cellar and 1st floor commercial space. New ductwork. No change in use, egress or occupancy.**
Permit Description:	**EQUIPMENT WORK OTHER CONSTRUCTION EQUIPMENT**
Work Class:	
Proposed Use:	OTHER
Permit Number:	103799150-01-EW OT
Status:	ISSUED
Valuation:	$40,000.00
Contractor Company:	
Contractor Name:	BLACK CAT CONSTRUCTION, BLACK CAT CONSTR. CORP, BLACK KAT CONSTR., BLACK CAT CONSTRUCTION CROP, BLAC

Date:	**5/18/2004**
Permit Type:	
Description:	
Permit Description:	
Work Class:	
Proposed Use:	
Permit Number:	M234106
Status:	CLOSED/CANCELLED
Valuation:	$0.00
Contractor Company:	
Contractor Name:	ANTONIO CERIELLO ELEC INC

ADJOINING PROPERTY FINDINGS

Date:	**5/17/2004**
Permit Type:	**EW OT**
Description:	**Interior partition and plumbing changes on 1st floor commercial space. Remove existing convenience stair from 1st floor to cellar and existing mezzanine and construct new stairs. No change in use, egress or occupancy.**
Permit Description:	**EQUIPMENT WORK OTHER CONSTRUCTION EQUIPMENT**
Work Class:	
Proposed Use:	OTHER
Permit Number:	103755474-01-EW OT
Status:	ISSUED
Valuation:	$70,000.00
Contractor Company:	
Contractor Name:	BLACK CAT CONSTRUCTION, BLACK CAT CONSTR. CORP, BLACK KAT CONSTR., BLACK CAT CONSTRUCTION CROP, BLAC

Date:	**5/17/2004**
Permit Type:	**EW OT**
Description:	**Filing herewith structural drawings.**
Permit Description:	**EQUIPMENT WORK OTHER CONSTRUCTION EQUIPMENT**
Work Class:	
Proposed Use:	OTHER
Permit Number:	103755474-02-EW OT
Status:	ISSUED
Valuation:	$1,000.00
Contractor Company:	
Contractor Name:	BLACK CAT CONSTRUCTION, BLACK CAT CONSTR. CORP, BLACK KAT CONSTR., BLACK CAT CONSTRUCTION CROP, BLAC

ADJOINING PROPERTY FINDINGS

Date: **5/13/2004**
Permit Type:
Description:

Permit Description:
Work Class:
Proposed Use:
Permit Number: M233961
Status: COMPLETED
Valuation: $0.00
Contractor Company:
Contractor Name: ANTONIO CERIELLO ELEC INC

Date: **5/28/2003**
Permit Type:
Description:

Permit Description:
Work Class:
Proposed Use:
Permit Number: M223419
Status: AWAITING INSPECTION REQUEST
Valuation: $0.00
Contractor Company:
Contractor Name: JUDD ELECTRIC INC.

Date: **2/7/2003**
Permit Type:
Description:

Permit Description:
Work Class:
Proposed Use:
Permit Number: M220339
Status: COMPLETED
Valuation: $0.00
Contractor Company:
Contractor Name: SUPER CHARGED ELEC. INC.

ADJOINING PROPERTY FINDINGS

Date: **1/22/2003**
Permit Type:
Description:

Permit Description:
Work Class:
Proposed Use:
Permit Number: M219869
Status: AWAITING INSPECTION REQUEST
Valuation: $0.00
Contractor Company:
Contractor Name: JUDD ELECTRIC INC.

Date: **1/7/2003**
Permit Type:
Description:

Permit Description:
Work Class:
Proposed Use:
Permit Number: M219461
Status: AWAITING INSPECTION REQUEST
Valuation: $0.00
Contractor Company:
Contractor Name: JUDD ELECTRIC INC.

Date: **8/23/2002**
Permit Type:
Description:

Permit Description:
Work Class:
Proposed Use:
Permit Number: M215284
Status: COMPLETED
Valuation: $0.00
Contractor Company:
Contractor Name: ATN ELECTRIC CORP

ADJOINING PROPERTY FINDINGS

Date: **2/27/2002**
Permit Type:
Description:

Permit Description:
Work Class:
Proposed Use:
Permit Number: M209440
Status: AWAITING INSPECTION REQUEST
Valuation: $0.00
Contractor Company:
Contractor Name: JUDD ELECTRIC INC.

Date: **10/28/1999**
Permit Type:
Description:

Permit Description:
Work Class:
Proposed Use:
Permit Number: M183350
Status: COMPLETED
Valuation: $0.00
Contractor Company:
Contractor Name: ID ELECTRIC CORP.

Date: **6/29/1999**
Permit Type:
Description:

Permit Description:
Work Class:
Proposed Use:
Permit Number: M179498
Status: COMPLETED
Valuation: $0.00
Contractor Company:
Contractor Name: AL-LECTRIC ELECT'L CONTRG

ADJOINING PROPERTY FINDINGS

Date: **4/24/1998**
Permit Type:
Description:

Permit Description:
Work Class:
Proposed Use:
Permit Number: M166006
Status: COMPLETED
Valuation: $0.00
Contractor Company:
Contractor Name: AL-LECTRIC ELECT'L CONTRG

Date: **1/26/1998**
Permit Type:
Description:

Permit Description:
Work Class:
Proposed Use:
Permit Number: M162605
Status: COMPLETED
Valuation: $0.00
Contractor Company:
Contractor Name: ID ELECTRIC CORP.

Date: **12/18/1997**
Permit Type:
Description:

Permit Description:
Work Class:
Proposed Use:
Permit Number: M161570
Status: COMPLETED
Valuation: $0.00
Contractor Company:
Contractor Name: RAMDEEN & SONS ELEC'L CON

ADJOINING PROPERTY FINDINGS

Date: **11/20/1997**
Permit Type:
Description:

Permit Description:
Work Class:
Proposed Use:
Permit Number: M160698
Status: COMPLETED
Valuation: $0.00
Contractor Company:
Contractor Name: ANTONIO CERIELLO ELEC INC

Date: **5/28/1997**
Permit Type:
Description:

Permit Description:
Work Class:
Proposed Use:
Permit Number: M154822
Status: COMPLETED
Valuation: $0.00
Contractor Company:
Contractor Name: BARTH-GROSS ELEC. CO., IN

Date: **4/3/1997**
Permit Type:
Description:

Permit Description:
Work Class:
Proposed Use:
Permit Number: M153027
Status: COMPLETED
Valuation: $0.00
Contractor Company:
Contractor Name: GSA ELECTRIC CORP.

ADJOINING PROPERTY FINDINGS

Date: **10/18/1996**
Permit Type:
Description:

Permit Description:
Work Class:
Proposed Use:
Permit Number: M147837
Status: COMPLETED
Valuation: $0.00
Contractor Company:
Contractor Name: ATLAS-ACON ELEC. SERVICE

Date: **9/6/1996**
Permit Type:
Description:

Permit Description:
Work Class:
Proposed Use:
Permit Number: M146500
Status: CLOSED/CANCELLED
Valuation: $0.00
Contractor Company:
Contractor Name: ATLAS-ACON ELEC. SERVICE

Date: **6/13/1996**
Permit Type:
Description:

Permit Description:
Work Class:
Proposed Use:
Permit Number: M143837
Status: COMPLETED
Valuation: $0.00
Contractor Company:
Contractor Name: ATLAS-ACON ELEC. SERVICE

ADJOINING PROPERTY FINDINGS

Date: **5/22/1996**
Permit Type:
Description:

Permit Description:
Work Class:
Proposed Use:
Permit Number: M143183
Status: COMPLETED
Valuation: $0.00
Contractor Company:
Contractor Name: JUSLER ELECTRICAL CORP.

Date: **11/1/1995**
Permit Type:
Description:

Permit Description:
Work Class:
Proposed Use:
Permit Number: M137456
Status: COMPLETED
Valuation: $0.00
Contractor Company:
Contractor Name: NELSON&TOM MAINTDBA TOMCO

Date: **10/20/1995**
Permit Type:
Description:

Permit Description:
Work Class:
Proposed Use:
Permit Number: M137123
Status: COMPLETED
Valuation: $0.00
Contractor Company:
Contractor Name: JUSLER ELECTRICAL CORP.

ADJOINING PROPERTY FINDINGS

Date: **10/12/1995**
Permit Type:
Description:

Permit Description:
Work Class:
Proposed Use:
Permit Number: M136844
Status: COMPLETED
Valuation: $0.00
Contractor Company:
Contractor Name: JUSLER ELECTRICAL CORP.

Date: **9/12/1995**
Permit Type:
Description:

Permit Description:
Work Class:
Proposed Use:
Permit Number: M135834
Status: AWAITING INSPECTION REQUEST
Valuation: $0.00
Contractor Company:
Contractor Name: JUSLER ELECTRICAL CORP.

Date: **8/11/1995**
Permit Type:
Description:

Permit Description:
Work Class:
Proposed Use:
Permit Number: M134639
Status: COMPLETED
Valuation: $0.00
Contractor Company:
Contractor Name: MAXIMUM ELECTRIC CORP.

ADJOINING PROPERTY FINDINGS

Date: **6/6/1995**
Permit Type:
Description:

Permit Description:
Work Class:
Proposed Use:
Permit Number: M132479
Status: VIOLATN PENDING AT CONTRACTOR
Valuation: $0.00
Contractor Company:
Contractor Name: DA-WILL ELECTRIC CO.INC.

Date: **3/31/1995**
Permit Type:
Description:

Permit Description:
Work Class:
Proposed Use:
Permit Number: M130308
Status: COMPLETED
Valuation: $0.00
Contractor Company:
Contractor Name: MAXIMUM ELECTRIC CORP.

Date: **1/30/1995**
Permit Type:
Description:

Permit Description:
Work Class:
Proposed Use:
Permit Number: M128007
Status: NO ACCESS
Valuation: $0.00
Contractor Company:
Contractor Name: GSA ELECTRIC CORP.

ADJOINING PROPERTY FINDINGS

Date: **1/4/1995**
Permit Type:
Description:

Permit Description:
Work Class:
Proposed Use:
Permit Number: M126993
Status: COMPLETED
Valuation: $0.00
Contractor Company:
Contractor Name: MAXIMUM ELECTRIC CORP.

Date: **1/4/1995**
Permit Type:
Description:

Permit Description:
Work Class:
Proposed Use:
Permit Number: M126992
Status: COMPLETED
Valuation: $0.00
Contractor Company:
Contractor Name: MAXIMUM ELECTRIC CORP.

Date: **12/2/1994**
Permit Type:
Description:

Permit Description:
Work Class:
Proposed Use:
Permit Number: M126057
Status: COMPLETED
Valuation: $0.00
Contractor Company:
Contractor Name: NELSON&TOM MAINTDBA TOMCO

ADJOINING PROPERTY FINDINGS

Date: **10/11/1994**
Permit Type:
Description:

Permit Description:
Work Class:
Proposed Use:
Permit Number: M124301
Status: COMPLETED
Valuation: $0.00
Contractor Company:
Contractor Name: MAXIMUM ELECTRIC CORP.

Date: **9/16/1994**
Permit Type:
Description:

Permit Description:
Work Class:
Proposed Use:
Permit Number: M123546
Status: COMPLETED
Valuation: $0.00
Contractor Company:
Contractor Name: MAXIMUM ELECTRIC CORP.

Date: **8/31/1994**
Permit Type:
Description:

Permit Description:
Work Class:
Proposed Use:
Permit Number: M122992
Status: COMPLETED
Valuation: $0.00
Contractor Company:
Contractor Name: J.A.M. ELEC'L CORP. DBA

ADJOINING PROPERTY FINDINGS

Date: **7/18/1994**
Permit Type:
Description:

Permit Description:
Work Class:
Proposed Use:
Permit Number: M121487
Status: COMPLETED
Valuation: $0.00
Contractor Company:
Contractor Name: MAXIMUM ELECTRIC CORP.

Date: **5/10/1994**
Permit Type:
Description:

Permit Description:
Work Class:
Proposed Use:
Permit Number: M118916
Status: COMPLETED
Valuation: $0.00
Contractor Company:
Contractor Name: MAXIMUM ELECTRIC CORP.

Date: **5/10/1994**
Permit Type:
Description:

Permit Description:
Work Class:
Proposed Use:
Permit Number: M118948
Status: COMPLETED
Valuation: $0.00
Contractor Company:
Contractor Name: ALBERT MARGOLIN

ADJOINING PROPERTY FINDINGS

Date: **4/15/1994**
Permit Type:
Description:

Permit Description:
Work Class:
Proposed Use:
Permit Number: M118094
Status: COMPLETED
Valuation: $0.00
Contractor Company:
Contractor Name: ALBERT MARGOLIN

Date: **2/3/1993**
Permit Type:
Description:

Permit Description:
Work Class:
Proposed Use:
Permit Number: M103203
Status: COMPLETED
Valuation: $0.00
Contractor Company:
Contractor Name: A.M. ELECTRIC CORP. OF NY

Date: **12/10/1992**
Permit Type:
Description:

Permit Description:
Work Class:
Proposed Use:
Permit Number: M101821
Status: COMPLETED
Valuation: $0.00
Contractor Company:
Contractor Name: DATA ELECTRICAL CONTRS.,

ADJOINING PROPERTY FINDINGS

Date: **7/2/1992**
Permit Type:
Description:

Permit Description:
Work Class:
Proposed Use:
Permit Number: M096236
Status: COMPLETED
Valuation: $0.00
Contractor Company:
Contractor Name: GARY ELECTRIC CORP.

Date: **12/27/1990**
Permit Type:
Description:

Permit Description:
Work Class:
Proposed Use:
Permit Number: M076746
Status: COMPLETED
Valuation: $0.00
Contractor Company:
Contractor Name: HENRY Y. MANN CORP.

Date: **2/8/1990**
Permit Type:
Description:

Permit Description:
Work Class:
Proposed Use:
Permit Number: M062883
Status: VIOLATN PENDING AT CONTRACTOR
Valuation: $0.00
Contractor Company:
Contractor Name: HENRY Y. MANN CORP.

ADJOINING PROPERTY FINDINGS

Date: **7/31/1989**
Permit Type:
Description:

Permit Description:
Work Class:
Proposed Use:
Permit Number: M055455
Status: COMPLETED
Valuation: $0.00
Contractor Company:
Contractor Name: NELSON&TOM MAINTDBA TOMCO

Date: **6/5/1989**
Permit Type:
Description:

Permit Description:
Work Class:
Proposed Use:
Permit Number: M053205
Status: COMPLETED
Valuation: $0.00
Contractor Company:
Contractor Name: WILLIAM HINKE

Date: **4/3/1989**
Permit Type:
Description:

Permit Description:
Work Class:
Proposed Use:
Permit Number: M050402
Status: COMPLETED
Valuation: $0.00
Contractor Company:
Contractor Name: NELSON&TOM MAINTDBA TOMCO

ADJOINING PROPERTY FINDINGS

Date: **3/20/1989**
Permit Type:
Description:

Permit Description:
Work Class:
Proposed Use:
Permit Number: M049974
Status: COMPLETED
Valuation: $0.00
Contractor Company:
Contractor Name: NELSON&TOM MAINTDBA TOMCO

Date: **3/10/1989**
Permit Type:
Description:

Permit Description:
Work Class:
Proposed Use:
Permit Number: M049649
Status: COMPLETED
Valuation: $0.00
Contractor Company:
Contractor Name: T & T ELECTRICAL CO., INC

Date: **1/20/1989**
Permit Type:
Description:

Permit Description:
Work Class:
Proposed Use:
Permit Number: M047493
Status: COMPLETED
Valuation: $0.00
Contractor Company:
Contractor Name: NELSON&TOM MAINTDBA TOMCO

ADJOINING PROPERTY FINDINGS

Date: **12/28/1988**
Permit Type:
Description:

Permit Description:
Work Class:
Proposed Use:
Permit Number: M046645
Status: CLOSED/CANCELLED
Valuation: $0.00
Contractor Company:
Contractor Name: MUTUAL ELECTRIC CORP.

Date: **12/9/1988**
Permit Type:
Description:

Permit Description:
Work Class:
Proposed Use:
Permit Number: M045966
Status: COMPLETED
Valuation: $0.00
Contractor Company:
Contractor Name: NELSON&TOM MAINTDBA TOMCO

Date: **12/8/1988**
Permit Type:
Description:

Permit Description:
Work Class:
Proposed Use:
Permit Number: M045942
Status: COMPLETED
Valuation: $0.00
Contractor Company:
Contractor Name: NELSON&TOM MAINTDBA TOMCO

ADJOINING PROPERTY FINDINGS

Date: **12/8/1988**
Permit Type:
Description:

Permit Description:
Work Class:
Proposed Use:
Permit Number: M045943
Status: COMPLETED
Valuation: $0.00
Contractor Company:
Contractor Name: NELSON&TOM MAINTDBA TOMCO

Date: **11/14/1988**
Permit Type:
Description:

Permit Description:
Work Class:
Proposed Use:
Permit Number: M044913
Status: COMPLETED
Valuation: $0.00
Contractor Company:
Contractor Name: NELSON&TOM MAINTDBA TOMCO

Date: **11/2/1988**
Permit Type:
Description:

Permit Description:
Work Class:
Proposed Use:
Permit Number: M044579
Status: COMPLETED
Valuation: $0.00
Contractor Company:
Contractor Name: LAURELTON ELECT. INSTALL.

ADJOINING PROPERTY FINDINGS

Date: **10/31/1988**
Permit Type:
Description:

Permit Description:
Work Class:
Proposed Use:
Permit Number: M044431
Status: COMPLETED
Valuation: $0.00
Contractor Company:
Contractor Name: MARVIN COHN

Date: **9/29/1988**
Permit Type:
Description:

Permit Description:
Work Class:
Proposed Use:
Permit Number: M042994
Status: COMPLETED
Valuation: $0.00
Contractor Company:
Contractor Name: T.R. RICOTTA ELECTRIC INC

Date: **9/29/1988**
Permit Type:
Description:

Permit Description:
Work Class:
Proposed Use:
Permit Number: M043010
Status: COMPLETED
Valuation: $0.00
Contractor Company:
Contractor Name: NELSON&TOM MAINTDBA TOMCO

ADJOINING PROPERTY FINDINGS

Date: **9/29/1988**
Permit Type:
Description:

Permit Description:
Work Class:
Proposed Use:
Permit Number: M043014
Status: COMPLETED
Valuation: $0.00
Contractor Company:
Contractor Name: NELSON&TOM MAINTDBA TOMCO

Date: **8/31/1988**
Permit Type:
Description:

Permit Description:
Work Class:
Proposed Use:
Permit Number: M041780
Status: COMPLETED
Valuation: $0.00
Contractor Company:
Contractor Name: ELECTRA KINETIC DESIGN

Date: **7/29/1988**
Permit Type:
Description:

Permit Description:
Work Class:
Proposed Use:
Permit Number: M040275
Status: COMPLETED
Valuation: $0.00
Contractor Company:
Contractor Name: AL-MAR ELECTRICAL INC.

ADJOINING PROPERTY FINDINGS

Date: **7/6/1988**
Permit Type:
Description:

Permit Description:
Work Class:
Proposed Use:
Permit Number: M039340
Status: COMPLETED
Valuation: $0.00
Contractor Company:
Contractor Name: JOSEPH WEINSTEIN ELECTRIC

Date: **7/1/1988**
Permit Type:
Description:

Permit Description:
Work Class:
Proposed Use:
Permit Number: M039223
Status: COMPLETED
Valuation: $0.00
Contractor Company:
Contractor Name: ARGON ELECTRICAL CORP

Date: **5/31/1988**
Permit Type:
Description:

Permit Description:
Work Class:
Proposed Use:
Permit Number: M037728
Status: COMPLETED
Valuation: $0.00
Contractor Company:
Contractor Name: R MARCIANO ELEC'L CONS CO

ADJOINING PROPERTY FINDINGS

Date: **5/26/1988**
Permit Type:
Description:

Permit Description:
Work Class:
Proposed Use:
Permit Number: M037609
Status: COMPLETED
Valuation: $0.00
Contractor Company:
Contractor Name: FRED GELLER ELEC'L INC.

Date: **1/27/1988**
Permit Type:
Description:

Permit Description:
Work Class:
Proposed Use:
Permit Number: M031933
Status: COMPLETED
Valuation: $0.00
Contractor Company:
Contractor Name: VINTAGE ELECTRIC CORP.

Date: **1/21/1988**
Permit Type:
Description:

Permit Description:
Work Class:
Proposed Use:
Permit Number: M031586
Status: CLOSED/CANCELLED
Valuation: $0.00
Contractor Company:
Contractor Name: VINTAGE ELECTRIC CORP.

ADJOINING PROPERTY FINDINGS

Date: **10/14/1987**
Permit Type:
Description:

Permit Description:
Work Class:
Proposed Use:
Permit Number: M027295
Status: COMPLETED
Valuation: $0.00
Contractor Company:
Contractor Name: SHAHON ELECTRIC CO., INC.

Date: **4/9/1987**
Permit Type:
Description:

Permit Description:
Work Class:
Proposed Use:
Permit Number: M018472
Status: COMPLETED
Valuation: $0.00
Contractor Company:
Contractor Name: NELSON&TOM MAINTDBA TOMCO

Date: **3/23/1987**
Permit Type:
Description:

Permit Description:
Work Class:
Proposed Use:
Permit Number: M017181
Status: COMPLETED
Valuation: $0.00
Contractor Company:
Contractor Name: ANTHONY L. CAMMARATA

ADJOINING PROPERTY FINDINGS

Date: **3/18/1987**
Permit Type:
Description:

Permit Description:
Work Class:
Proposed Use:
Permit Number: M016914
Status: COMPLETED
Valuation: $0.00
Contractor Company:
Contractor Name: ANTHONY L. CAMMARATA

Date: **1/28/1987**
Permit Type:
Description:

Permit Description:
Work Class:
Proposed Use:
Permit Number: M014741
Status: VIOLATN PENDING AT CONTRACTOR
Valuation: $0.00
Contractor Company:
Contractor Name: NELSON&TOM MAINTDBA TOMCO

Date: **12/3/1986**
Permit Type:
Description:

Permit Description:
Work Class:
Proposed Use:
Permit Number: M012362
Status: COMPLETED
Valuation: $0.00
Contractor Company:
Contractor Name: RMLBJD ELECT DBA ACCURATE

ADJOINING PROPERTY FINDINGS

Date: **10/22/1986**
Permit Type:
Description:

Permit Description:
Work Class:
Proposed Use:
Permit Number: M010083
Status: COMPLETED
Valuation: $0.00
Contractor Company:
Contractor Name: ANTHONY L. CAMMARATA

Date: **6/24/1986**
Permit Type:
Description:

Permit Description:
Work Class:
Proposed Use:
Permit Number: M004339
Status: COMPLETED
Valuation: $0.00
Contractor Company:
Contractor Name: AL-MAR ELECTRICAL INC.

Date: **6/20/1986**
Permit Type:
Description:

Permit Description:
Work Class:
Proposed Use:
Permit Number: M004151
Status: COMPLETED
Valuation: $0.00
Contractor Company:
Contractor Name: AL-MAR ELECTRICAL INC.

ADJOINING PROPERTY FINDINGS

Date: **6/18/1986**
Permit Type:
Description:

Permit Description:
Work Class:
Proposed Use:
Permit Number: M003984
Status: COMPLETED
Valuation: $0.00
Contractor Company:
Contractor Name: NELSON&TOM MAINTDBA TOMCO

Date: **12/26/1985**
Permit Type:
Description:

Permit Description:
Work Class:
Proposed Use:
Permit Number: 024445
Status: COMPLETED
Valuation: $0.00
Contractor Company:
Contractor Name: PEARL AIR COND. & ELEC. C

Date: **12/26/1985**
Permit Type:
Description:

Permit Description:
Work Class:
Proposed Use:
Permit Number: 044187
Status: VIOLATN PENDING AT CONTRACTOR
Valuation: $0.00
Contractor Company:
Contractor Name: HELLER ELECTRIC CO., INC.

ADJOINING PROPERTY FINDINGS

Date: **12/12/1985**
Permit Type:
Description:

Permit Description:
Work Class:
Proposed Use:
Permit Number: 039480Z
Status: COMPLETED
Valuation: $0.00
Contractor Company:
Contractor Name: HELLER ELECTRIC CO., INC.

Date: **11/25/1985**
Permit Type:
Description:

Permit Description:
Work Class:
Proposed Use:
Permit Number: 042101
Status: COMPLETED
Valuation: $0.00
Contractor Company:
Contractor Name: DECECK & LEONARD,INC

Date: **11/13/1985**
Permit Type:
Description:

Permit Description:
Work Class:
Proposed Use:
Permit Number: 041478
Status: COMPLETED
Valuation: $0.00
Contractor Company:
Contractor Name: SCHWIMMER ELEC'L SVC CORP

ADJOINING PROPERTY FINDINGS

Date: **11/4/1985**
Permit Type:
Description:

Permit Description:
Work Class:
Proposed Use:
Permit Number: 040738
Status: COMPLETED
Valuation: $0.00
Contractor Company:
Contractor Name: REMARK ELECTRIC CORP.

Date: **10/28/1985**
Permit Type:
Description:

Permit Description:
Work Class:
Proposed Use:
Permit Number: 040564
Status: COMPLETED
Valuation: $0.00
Contractor Company:
Contractor Name: BRAVO ELECTRIC CORP.

Date: **10/8/1985**
Permit Type:
Description:

Permit Description:
Work Class:
Proposed Use:
Permit Number: 038739
Status: COMPLETED
Valuation: $0.00
Contractor Company:
Contractor Name: REKS ELECTRIC, INC.

ADJOINING PROPERTY FINDINGS

Date: **9/12/1985**
Permit Type:
Description:

Permit Description:
Work Class:
Proposed Use:
Permit Number: 037646
Status: VIOLATN PENDING AT CONTRACTOR
Valuation: $0.00
Contractor Company:
Contractor Name: HELLER ELECTRIC CO., INC.

Date: **7/29/1985**
Permit Type:
Description:

Permit Description:
Work Class:
Proposed Use:
Permit Number: 035216
Status: COMPLETED
Valuation: $0.00
Contractor Company:
Contractor Name: DECECK & LEONARD,INC

Date: **7/17/1985**
Permit Type:
Description:

Permit Description:
Work Class:
Proposed Use:
Permit Number: 033933
Status: COMPLETED
Valuation: $0.00
Contractor Company:
Contractor Name: JOSEPH SGROI & SONS, INC.

ADJOINING PROPERTY FINDINGS

Date: **6/18/1985**
Permit Type:
Description:

Permit Description:
Work Class:
Proposed Use:
Permit Number: 032884
Status: COMPLETED
Valuation: $0.00
Contractor Company:
Contractor Name: DECECK & LEONARD,INC

Date: **6/4/1985**
Permit Type:
Description:

Permit Description:
Work Class:
Proposed Use:
Permit Number: 031722
Status: LOCATION PROBLEM
Valuation: $0.00
Contractor Company:
Contractor Name: ORMONT ELECTRIC CO. INC

Date: **5/3/1985**
Permit Type:
Description:

Permit Description:
Work Class:
Proposed Use:
Permit Number: 030126
Status: COMPLETED
Valuation: $0.00
Contractor Company:
Contractor Name: DECECK & LEONARD,INC

ADJOINING PROPERTY FINDINGS

Date: **5/2/1985**
Permit Type:
Description:

Permit Description:
Work Class:
Proposed Use:
Permit Number: 030109
Status: COMPLETED
Valuation: $0.00
Contractor Company:
Contractor Name: DECECK & LEONARD,INC

Date: **4/4/1985**
Permit Type:
Description:

Permit Description:
Work Class:
Proposed Use:
Permit Number: 028240
Status: COMPLETED
Valuation: $0.00
Contractor Company:
Contractor Name: ALDWYN F. ADAMS

Date: **3/28/1985**
Permit Type:
Description:

Permit Description:
Work Class:
Proposed Use:
Permit Number: 027738
Status: COMPLETED
Valuation: $0.00
Contractor Company:
Contractor Name: DECECK & LEONARD,INC

ADJOINING PROPERTY FINDINGS

Date: **3/14/1985**
Permit Type:
Description:

Permit Description:
Work Class:
Proposed Use:
Permit Number: 026936
Status: CLOSED/CANCELLED
Valuation: $0.00
Contractor Company:
Contractor Name: JOHN A. DONADIO ELEC. CO.

Date: **2/22/1985**
Permit Type:
Description:

Permit Description:
Work Class:
Proposed Use:
Permit Number: 025647
Status: CLOSED/CANCELLED
Valuation: $0.00
Contractor Company:
Contractor Name: JOHN A. DONADIO ELEC. CO.

Date: **2/20/1985**
Permit Type:
Description:

Permit Description:
Work Class:
Proposed Use:
Permit Number: 025659
Status: CLOSED/CANCELLED
Valuation: $0.00
Contractor Company:
Contractor Name: JOHN A. DONADIO ELEC. CO.

ADJOINING PROPERTY FINDINGS

Date: **2/19/1985**
Permit Type:
Description:

Permit Description:
Work Class:
Proposed Use:
Permit Number: 025472
Status: CLOSED/CANCELLED
Valuation: $0.00
Contractor Company:
Contractor Name: JOHN A. DONADIO ELEC. CO.

274 LAFAYETTE ST

Date: **3/9/2009**
Permit Type: **EW MH**
Description:

Permit Description: **EQUIPMENT WORK MECHANICAL/HVAC**
Work Class:
Proposed Use:
Permit Number: 110464612-01-EW MH
Status: ISSUED
Valuation: $0.00
Contractor Company:
Contractor Name: BT HUNG CONSTRUCTION INC

Date: **1/7/2009**
Permit Type: **EQ FN**
Description:

Permit Description: **CONSTRUCTION EQUIPMENT Fence**
Work Class:
Proposed Use:
Permit Number: 110382700-01-EQ FN
Status: ISSUED
Valuation: $0.00
Contractor Company:
Contractor Name: BT HUNG CONSTRUCTION INC

ADJOINING PROPERTY FINDINGS

Date: **1/7/2009**
Permit Type: **EW MH**
Description:

Permit Description: **EQUIPMENT WORK Mechanical/HVAC**
Work Class:
Proposed Use:
Permit Number: 110382700-01-EW MH
Status: ISSUED
Valuation: $0.00
Contractor Company:
Contractor Name: BT HUNG CONSTRUCTION INC

Date: **1/7/2009**
Permit Type: **EW OT**
Description:

Permit Description: **EQUIPMENT WORK Other Construction Equipment**
Work Class:
Proposed Use:
Permit Number: 110382700-01-EW OT
Status: ISSUED
Valuation: $0.00
Contractor Company:
Contractor Name: BT HUNG CONSTRUCTION INC

280 LAFAYETTE ST

Date: **10/26/2006**
Permit Type:
Description:

Permit Description:
Work Class:
Proposed Use:
Permit Number: M260605
Status: AWAITING INSPECTION REQUEST
Valuation: $0.00
Contractor Company:
Contractor Name: MICHAEL SCHONDORF, INC.

ADJOINING PROPERTY FINDINGS

Date:	**8/17/2005**
Permit Type:	
Description:	
Permit Description:	
Work Class:	
Proposed Use:	
Permit Number:	M248146
Status:	AWAITING INSPECTION REQUEST
Valuation:	$0.00
Contractor Company:	
Contractor Name:	COMPUTER AUTOMTD MACH LTD

Date:	**8/17/2005**
Permit Type:	**EW OT**
Description:	**General renovation of partitions and fixtures in apartment as per plans filed. No change to use, group, occupancy or egress.**
Permit Description:	**EQUIPMENT WORK OTHER CONSTRUCTION EQUIPMENT**
Work Class:	
Proposed Use:	OTHER
Permit Number:	104164128-01-EW OT
Status:	ISSUED
Valuation:	$11,000.00
Contractor Company:	
Contractor Name:	STEELSTONE CONSTRUCTION

ADJOINING PROPERTY FINDINGS

Date:	**6/6/2005**
Permit Type:	**EQ FN**
Description:	**This application is being filed for the General Construction and minor Sprinkler work proposed for the loby of the subject premises as indicated on the plans submitted herewith. No change in use, egress or occupancy**
Permit Description:	**CONSTRUCTION EQUIPMENT FENCE**
Work Class:	
Proposed Use:	OTHER
Permit Number:	103935173-01-EQ FN
Status:	ISSUED
Valuation:	$45,000.00
Contractor Company:	
Contractor Name:	STEELSTONE CONSTR,

Date:	**6/6/2005**
Permit Type:	**EW OT**
Description:	**This application is being filed for the General Construction and minor Sprinkler work proposed for the loby of the subject premises as indicated on the plans submitted herewith. No change in use, egress or occupancy**
Permit Description:	**EQUIPMENT WORK OTHER CONSTRUCTION EQUIPMENT**
Work Class:	
Proposed Use:	OTHER
Permit Number:	103935173-01-EW OT
Status:	ISSUED
Valuation:	$45,000.00
Contractor Company:	
Contractor Name:	STEELSTONE CONSTR,

ADJOINING PROPERTY FINDINGS

Date:	**5/24/2005**
Permit Type:	**EW SP**
Description:	**This application is being filed for the General Construction and minor Sprinkler work proposed for the loby of the subject premises as indicated on the plans submitted herewith. No change in use, egress or occupancy**
Permit Description:	**EQUIPMENT WORK SPRINKLER**
Work Class:	
Proposed Use:	OTHER
Permit Number:	103935173-01-EW SP
Status:	ISSUED
Valuation:	$45,000.00
Contractor Company:	
Contractor Name:	F & I MECH, F AND M MECHANICAL, A & D PLBG LLC, A & D PLUMBING LLC, A AND D PLBG LLC, A&D PLUMBING L

Date:	**4/22/2004**
Permit Type:	
Description:	
Permit Description:	
Work Class:	
Proposed Use:	
Permit Number:	M233316
Status:	COMPLETED
Valuation:	$0.00
Contractor Company:	
Contractor Name:	ID ELECTRIC CORP.

ADJOINING PROPERTY FINDINGS

Date:	**4/7/2004**
Permit Type:	**EW SP**
Description:	**File plumbing and sprinkler plans in conjunction with renovation of Apt. 3C. No change to use, egress or occupancy.**
Permit Description:	**EQUIPMENT WORK SPRINKLER**
Work Class:	
Proposed Use:	OTHER
Permit Number:	103706517-02-EW SP
Status:	ISSUED
Valuation:	$10,000.00
Contractor Company:	
Contractor Name:	L.R.P. CORP, L.R.P. CORPORATION, L.R.P.CORPORATION, L R P CORPORATION, LRP CORP, L R P CORP, LRP CO

Date:	**3/4/2004**
Permit Type:	**PL**
Description:	**File plumbing and sprinkler plans in conjunction with renovation of Apt. 3C. No change to use, egress or occupancy.**
Permit Description:	**PLUMBING**
Work Class:	
Proposed Use:	OTHER
Permit Number:	103706517-02-PL
Status:	ISSUED
Valuation:	$10,000.00
Contractor Company:	
Contractor Name:	L.R.P. CORP, L.R.P. CORPORATION, L.R.P.CORPORATION, L R P CORPORATION, LRP CORP, L R P CORP, LRP CO

ADJOINING PROPERTY FINDINGS

Date:	**3/2/2004**
Permit Type:	**EW OT**
Description:	**Renovate Apt. 3C. Work to include general construction . No change to use, egress or occupancy.**
Permit Description:	**EQUIPMENT WORK OTHER CONSTRUCTION EQUIPMENT**
Work Class:	
Proposed Use:	OTHER
Permit Number:	103706517-01-EW OT
Status:	ISSUED
Valuation:	$45,000.00
Contractor Company:	
Contractor Name:	ORIENTAL CONSTRUCTION LLC

Date:	**3/5/2001**
Permit Type:	
Description:	
Permit Description:	
Work Class:	
Proposed Use:	
Permit Number:	M198643
Status:	COMPLETED
Valuation:	$0.00
Contractor Company:	
Contractor Name:	ID ELECTRIC CORP.

Date:	**10/23/1992**
Permit Type:	
Description:	
Permit Description:	
Work Class:	
Proposed Use:	
Permit Number:	M100347
Status:	COMPLETED
Valuation:	$0.00
Contractor Company:	
Contractor Name:	LENCO ELECTRIC SVC., INC.

ADJOINING PROPERTY FINDINGS

Date: **8/7/1989**
Permit Type:
Description:

Permit Description:
Work Class:
Proposed Use:
Permit Number: M055720
Status: COMPLETED
Valuation: $0.00
Contractor Company:
Contractor Name: A & M ELECTRIC CO., INC.

281 LAFAYETTE ST

Date: **2/27/2007**
Permit Type: **EW OT**
Description: **Cosmetic renovation of existing Retail Space on part of 1st floor in space occupied by Diesel, including replacement of existing Interior Storefront. No change in egress, use or occupancy.**

Permit Description: **EQUIPMENT WORK OTHER CONSTRUCTION EQUIPMENT**
Work Class:
Proposed Use: OTHER
Permit Number: 104653554-01-EW OT
Status: ISSUED
Valuation: $40,000.00
Contractor Company:
Contractor Name: NELSON CONSTRUCTION INC., NELSON CONSTRUCTION INC

ADJOINING PROPERTY FINDINGS

Date: **5/19/1995**
Permit Type:
Description:

Permit Description:
Work Class:
Proposed Use:
Permit Number: M132001
Status: COMPLETED
Valuation: $0.00
Contractor Company:
Contractor Name: MICHAEL SCHONDORF, INC.

Date: **5/19/1995**
Permit Type:
Description:

Permit Description:
Work Class:
Proposed Use:
Permit Number: M131991
Status: COMPLETED
Valuation: $0.00
Contractor Company:
Contractor Name: MARCEL ELEC'L CONTRG CORP

282 LAFAYETTE ST

Date: **4/10/2006**
Permit Type:
Description:

Permit Description:
Work Class:
Proposed Use:
Permit Number: M254881
Status: COMPLETED
Valuation: $0.00
Contractor Company:
Contractor Name: RPM ELECTRIC INC

ADJOINING PROPERTY FINDINGS

Date:	**3/20/2006**
Permit Type:	**EW MH**
Description:	**Installation of 3 ton split system air conditioner. No change in use, occupancy or egress.**
Permit Description:	**EQUIPMENT WORK MECHANICAL/HVAC**
Work Class:	
Proposed Use:	OTHER
Permit Number:	104379414-01-EW MH
Status:	ISSUED
Valuation:	$5,000.00
Contractor Company:	
Contractor Name:	DYNAMIC SHEET METAL LTD

Date:	**1/11/2006**
Permit Type:	**EW OT**
Description:	**MINOR INTERIOR PARTITION CHANGES AS PER PLAN. THERE IS NO CHANGE TO USE, EGRESS, OR OCCUPANCY FILED UNDER THIS APPLICATION.**
Permit Description:	**EQUIPMENT WORK OTHER CONSTRUCTION EQUIPMENT**
Work Class:	
Proposed Use:	OTHER
Permit Number:	104326819-01-EW OT
Status:	ISSUED
Valuation:	$10,000.00
Contractor Company:	
Contractor Name:	WEST VILLAGE GC LLC

ADJOINING PROPERTY FINDINGS

284 LAFAYETTE ST

Date:	**5/14/2012**
Permit Type:	**PL**
Description:	**MECHANICAL, PLUMBING AND SPRINKLER MODIFICATIONS IN APARTMENT 4D. NO CHANGE IN USE, EGRESS OR OCCUPANCY.**
Permit Description:	**PLUMBING**
Work Class:	
Proposed Use:	OTHER
Permit Number:	120959445-02-PL
Status:	ISSUED
Valuation:	$212,000.00
Contractor Company:	
Contractor Name:	DONATO INC

Date:	**5/8/2012**
Permit Type:	**EW OT**
Description:	
Permit Description:	**EQUIPMENT WORK OTHER CONSTRUCTION EQUIPMENT**
Work Class:	
Proposed Use:	
Permit Number:	120959445-01-EW OT
Status:	ISSUED
Valuation:	$0.00
Contractor Company:	
Contractor Name:	TAOCON INC

ADJOINING PROPERTY FINDINGS

Date:	**5/8/2012**
Permit Type:	**EW MH**
Description:	**MECHANICAL, PLUMBING AND SPRINKLER MODIFICATIONS IN APARTMENT 4D. NO CHANGE IN USE, EGRESS OR OCCUPANCY.**
Permit Description:	**EQUIPMENT WORK MECHANICAL/HVAC**
Work Class:	
Proposed Use:	OTHER
Permit Number:	120959445-02-EW MH
Status:	ISSUED
Valuation:	$212,000.00
Contractor Company:	
Contractor Name:	TAOCON INC

Date:	**3/14/2012**
Permit Type:	**EW BL**
Description:	**REPLACE BOILER (MD 64732-01) AND REINSTALL OIL BURNER.**
Permit Description:	**EQUIPMENT WORK BOILER**
Work Class:	
Proposed Use:	OTHER RES
Permit Number:	121009595-01-EW BL
Status:	ISSUED
Valuation:	$0.00
Contractor Company:	
Contractor Name:	BRYAN A. ENNIST

Date:	**3/14/2012**
Permit Type:	**EW FB**
Description:	**REPLACE BOILER (MD 64732-01) AND REINSTALL OIL BURNER.**
Permit Description:	**EQUIPMENT WORK FUEL BURNING**
Work Class:	
Proposed Use:	OTHER RES
Permit Number:	121009595-01-EW FB
Status:	ISSUED
Valuation:	$0.00
Contractor Company:	
Contractor Name:	BRYAN A. ENNIST

ADJOINING PROPERTY FINDINGS

Date:	**10/31/2011**
Permit Type:	**EW OT**
Description:	**FILING HEREWITH FOR INTERIOR REMOVAL AND INSTALLATION OF NON-LOAD BEARING PARTIONS AS PER PLANS. NO CHANGE IN USE, EGRESS, OR OCCUPANCY.**
Permit Description:	**EQUIPMENT WORK OTHER CONSTRUCTION EQUIPMENT**
Work Class:	
Proposed Use:	OTHER J-2
Permit Number:	120863342-01-EW OT
Status:	ISSUED
Valuation:	$30,000.00
Contractor Company:	
Contractor Name:	AA & S CONTRACTING CORP

Date:	**3/22/2011**
Permit Type:	**PL**
Description:	
Permit Description:	**PLUMBING**
Work Class:	
Proposed Use:	
Permit Number:	104885260-01-PL
Status:	ISSUED
Valuation:	$0.00
Contractor Company:	
Contractor Name:	HEADQUARTERS MECH INC

Date:	**12/18/2009**
Permit Type:	**EW OT**
Description:	
Permit Description:	**EQUIPMENT WORK OTHER CONSTRUCTION EQUIPMENT**
Work Class:	
Proposed Use:	
Permit Number:	110054011-01-EW OT
Status:	ISSUED
Valuation:	$0.00
Contractor Company:	
Contractor Name:	ZOOM CONTRACTING INC

ADJOINING PROPERTY FINDINGS

Date: **11/19/2009**
Permit Type: **EW OT**
Description:

Permit Description: **EQUIPMENT WORK OTHER CONSTRUCTION EQUIPMENT**
Work Class:
Proposed Use:
Permit Number: 104846204-01-EW OT
Status: ISSUED
Valuation: $0.00
Contractor Company:
Contractor Name: AM&G WATERPROOFING LLC

Date: **11/19/2009**
Permit Type: **EW OT**
Description:

Permit Description: **EQUIPMENT WORK OTHER CONSTRUCTION EQUIPMENT**
Work Class:
Proposed Use:
Permit Number: 104890254-01-EW OT
Status: ISSUED
Valuation: $0.00
Contractor Company:
Contractor Name: AM&G WATERPROOFING LLC

Date: **6/4/2009**
Permit Type:
Description:

Permit Description:
Work Class:
Proposed Use:
Permit Number: M292970
Status: COMPLETED
Valuation: $0.00
Contractor Company:
Contractor Name: ELECTROTEC OF NY ELECL IN

ADJOINING PROPERTY FINDINGS

Date:	**4/25/2008**
Permit Type:	**EW OT**
Description:	**ROOF RESTORATION; REMOVE AND INSTALL NEW ROOF MEMBRANE, REMOVE TAR ON BRICKS, MISC. BRICK REPLACEMENT AS REQUIRED AS PER PLANS FILED. NO CHANGE IN USE, EGRESS OR OCCUPANCY.**
Permit Description:	**EQUIPMENT WORK OTHER CONSTRUCTION EQUIPMENT**
Work Class:	
Proposed Use:	OTHER
Permit Number:	104846204-01-EW OT
Status:	ISSUED
Valuation:	$500,000.00
Contractor Company:	
Contractor Name:	AM&G WATERPROOFING LLC

Date:	**4/25/2008**
Permit Type:	**EW OT**
Description:	**REPAIR EXISTING SIDEWALK VAULTS ON LAFAYETTE STREET AS PER PLANS FILED. NO CHANGE IN USE, EGRESS OR OCCUPANCY.**
Permit Description:	**EQUIPMENT WORK OTHER CONSTRUCTION EQUIPMENT**
Work Class:	
Proposed Use:	OTHER
Permit Number:	104890254-01-EW OT
Status:	ISSUED
Valuation:	$90,000.00
Contractor Company:	
Contractor Name:	AM&G WATERPROOFING LLC

ADJOINING PROPERTY FINDINGS

Date:	**3/19/2008**
Permit Type:	**EW OT**
Description:	**INTERIOR DEMOLITION OF PARTITIONS IN APT#2B AS PER PLANS FILED HEREWITH. NO CHANGE IN USE, EGRESS OR OCCUPANCY.**
Permit Description:	**EQUIPMENT WORK OTHER CONSTRUCTION EQUIPMENT**
Work Class:	
Proposed Use:	OTHER
Permit Number:	110054011-01-EW OT
Status:	ISSUED
Valuation:	$10,000.00
Contractor Company:	
Contractor Name:	ZOOM CONTRACTING INC

Date:	**2/14/2008**
Permit Type:	**EW OT**
Description:	**REPAIR EXISTING SIDEWALK VAULTS ON LAFAYETTE STREET AS PER PLANS FILED. NO CHANGE IN USE, EGRESS OR OCCUPANCY.**
Permit Description:	**EQUIPMENT WORK OTHER CONSTRUCTION EQUIPMENT**
Work Class:	
Proposed Use:	OTHER
Permit Number:	104890254-01-EW OT
Status:	ISSUED
Valuation:	$90,000.00
Contractor Company:	
Contractor Name:	AM&G WATERPROOFING LLC

ADJOINING PROPERTY FINDINGS

Date:	**12/27/2007**
Permit Type:	**EQ SH**
Description:	**PROPOSED INSTALLATION OF 50 LINEAR FEET OF HEAVY DUTY SIDEWALK SHED FOR REMEDIAL REPAIRS. SIDEWALK SHED SHALL COMPLY WITH LL 33/91 & TPPN 9/1999. NO CHANGE IN USE, OCCUPANCY OR EGRESS UNDER THIS APPLICATION. LIVE LOAD 300 PSF.**
Permit Description:	**CONSTRUCTION EQUIPMENT SIDEWALK SHED**
Work Class:	
Proposed Use:	OTHER
Permit Number:	104883994-01-EQ SH
Status:	ISSUED
Valuation:	$0.00
Contractor Company:	
Contractor Name:	DYNAMIC BRIDGE & SCAFFOLD, S&E BRIDGE & SCAFFOLD LLC, AM BUILDING MAINTENANCE

Date:	**12/14/2007**
Permit Type:	**EQ SF**
Description:	**PROPOSED INSTALLATION OF 50 FEET X 70 FEET HIGH PIPE SCAFFOLD TO ORIGINATE FROM SIDEWALK SHED. NO CHANGE IN USE, OCCUPANCY OR EGRESS UNDER THIS APPLICATION. SIDEWALK SHED FILED UNDER SEPARATE APPLICATION.**
Permit Description:	**CONSTRUCTION EQUIPMENT SCAFFOLD**
Work Class:	
Proposed Use:	OTHER
Permit Number:	104883967-01-EQ SF
Status:	ISSUED
Valuation:	$0.00
Contractor Company:	
Contractor Name:	DYNAMIC BRIDGE & SCAFFOLD, S&E BRIDGE & SCAFFOLD LLC, AM BUILDING MAINTENANCE

ADJOINING PROPERTY FINDINGS

Date:	**12/11/2007**
Permit Type:	**PL**
Description:	**Filing for alterations to an existing loft apartment. General construction consisting of removal and installation of non-load bearing partitions, ceiling, flooring doors and finishes. Plumbing work associated w/ new kitchen and bathrooms as shown on drawings filed herewith. No change in use, egress, or**
Permit Description:	**PLUMBING**
Work Class:	
Proposed Use:	OTHER
Permit Number:	104885260-01-PL
Status:	ISSUED
Valuation:	$37,000.00
Contractor Company:	
Contractor Name:	COOPER MECHANICAL CORP

Date:	**12/10/2007**
Permit Type:	
Description:	
Permit Description:	
Work Class:	
Proposed Use:	
Permit Number:	M275015
Status:	CLOSED/CANCELLED
Valuation:	$0.00
Contractor Company:	
Contractor Name:	MIDWAY ELECTRICAL CONTR.,

ADJOINING PROPERTY FINDINGS

Date:	**11/28/2007**
Permit Type:	
Description:	
Permit Description:	
Work Class:	
Proposed Use:	
Permit Number:	M274602
Status:	COMPLETED
Valuation:	$0.00
Contractor Company:	
Contractor Name:	MIDWAY ELECTRICAL CONTR.,

Date:	**11/15/2007**
Permit Type:	**EW OT**
Description:	**Filing for alterations to an existing loft apartment. General construction consisting of removal and installation of non-load bearing partitions, ceiling, flooring doors and finishes. Plumbing work associated w/ new kitchen and bathrooms as shown on drawings filed herewith. No change in use, egress, or**
Permit Description:	**EQUIPMENT WORK OTHER CONSTRUCTION EQUIPMENT**
Work Class:	
Proposed Use:	OTHER
Permit Number:	104885260-01-EW OT
Status:	ISSUED
Valuation:	$37,000.00
Contractor Company:	
Contractor Name:	ZEN RESTORATION INC

ADJOINING PROPERTY FINDINGS

Date:	**10/18/2007**
Permit Type:	**EW OT**
Description:	**Filing for alterations to an existing loft apartment. General construction consisting of removal and installation of non-load bearing partitions, ceiling, flooring doors and finishes. Plumbing work associated w/ new kitchen and bathrooms as shown on drawings filed herewith. No change in use, egress, or**
Permit Description:	**EQUIPMENT WORK OTHER CONSTRUCTION EQUIPMENT**
Work Class:	
Proposed Use:	OTHER
Permit Number:	104885260-01-EW OT
Status:	ISSUED
Valuation:	$37,000.00
Contractor Company:	
Contractor Name:	ZEN RESTORATION INC

Date:	**9/11/2007**
Permit Type:	**PL**
Description:	**Minor renovation of Apartment 4A. No change to use, egress or occupancy.**
Permit Description:	**PLUMBING**
Work Class:	
Proposed Use:	OTHER
Permit Number:	104879507-01-PL
Status:	ISSUED
Valuation:	$16,000.00
Contractor Company:	
Contractor Name:	QMB PLUMBING & HEATING IN, QMB PLUMBING & HTG INC, QMB PLUMBING & HEATING INC.

ADJOINING PROPERTY FINDINGS

Date:	**9/7/2007**
Permit Type:	**EW MH**
Description:	**Minor renovation of Apartment 4A. No change to use, egress or occupancy.**
Permit Description:	**EQUIPMENT WORK MECHANICAL/HVAC**
Work Class:	
Proposed Use:	OTHER
Permit Number:	104879507-01-EW MH
Status:	ISSUED
Valuation:	$16,000.00
Contractor Company:	
Contractor Name:	ORIENTAL CONSTRUCTION LLC

Date:	**9/7/2007**
Permit Type:	**EW OT**
Description:	**Minor renovation of Apartment 4A. No change to use, egress or occupancy.**
Permit Description:	**EQUIPMENT WORK OTHER CONSTRUCTION EQUIPMENT**
Work Class:	
Proposed Use:	OTHER
Permit Number:	104879507-01-EW OT
Status:	ISSUED
Valuation:	$16,000.00
Contractor Company:	
Contractor Name:	ORIENTAL CONSTRUCTION LLC

ADJOINING PROPERTY FINDINGS

Date:	**9/6/2007**
Permit Type:	**EQ SH**
Description:	**PROPOSED INSTALLATION OF 50 LINEAR FEET OF HEAVY DUTY SIDEWALK SHED FOR REMEDIAL REPAIRS. SIDEWALK SHED SHALL COMPLY WITH LL 33/91 & TPPN 9/1999. NO CHANGE IN USE, OCCUPANCY OR EGRESS UNDER THIS APPLICATION. LIVE LOAD 300 PSF.**
Permit Description:	**CONSTRUCTION EQUIPMENT SIDEWALK SHED**
Work Class:	
Proposed Use:	OTHER
Permit Number:	104883994-01-EQ SH
Status:	ISSUED
Valuation:	$0.00
Contractor Company:	
Contractor Name:	DYNAMIC BRIDGE & SCAFFOLD, S&E BRIDGE & SCAFFOLD LLC, AM BUILDING MAINTENANCE

Date:	**9/4/2007**
Permit Type:	**EW OT**
Description:	**ROOF RESTORATION; REMOVE AND INSTALL NEW ROOF MEMBRANE, REMOVE TAR ON BRICKS, MISC. BRICK REPLACEMENT AS REQUIRED AS PER PLANS FILED. NO CHANGE IN USE, EGRESS OR OCCUPANCY.**
Permit Description:	**EQUIPMENT WORK OTHER CONSTRUCTION EQUIPMENT**
Work Class:	
Proposed Use:	OTHER
Permit Number:	104846204-01-EW OT
Status:	ISSUED
Valuation:	$500,000.00
Contractor Company:	
Contractor Name:	AM&G WATERPROOFING LLC

ADJOINING PROPERTY FINDINGS

Date:	**8/31/2007**
Permit Type:	**EQ SF**
Description:	**PROPOSED INSTALLATION OF 50 FEET X 70 FEET HIGH PIPE SCAFFOLD TO ORIGINATE FROM SIDEWALK SHED. NO CHANGE IN USE, OCCUPANCY OR EGRESS UNDER THIS APPLICATION. SIDEWALK SHED FILED UNDER SEPARATE APPLICATION.**
Permit Description:	**CONSTRUCTION EQUIPMENT SCAFFOLD**
Work Class:	
Proposed Use:	OTHER
Permit Number:	104883967-01-EQ SF
Status:	ISSUED
Valuation:	$0.00
Contractor Company:	
Contractor Name:	DYNAMIC BRIDGE & SCAFFOLD, S&E BRIDGE & SCAFFOLD LLC, AM BUILDING MAINTENANCE

Date:	**8/28/2007**
Permit Type:	
Description:	
Permit Description:	
Work Class:	
Proposed Use:	
Permit Number:	M271374
Status:	AWAITING INSPECTION REQUEST
Valuation:	$0.00
Contractor Company:	
Contractor Name:	MARI ELEC. CONTR'S INC.

ADJOINING PROPERTY FINDINGS

Date:	**4/16/2007**
Permit Type:	**EQ FN**
Description:	**PROVIDE SHORING UNDER DIAMOND PLATE AND INSTALL NEW DIAMOND PLATE AS PER PLANS FILED. NO CHANGE IN USE, EGRESS OR OCCUPANCY.**
Permit Description:	**CONSTRUCTION EQUIPMENT FENCE**
Work Class:	
Proposed Use:	OTHER
Permit Number:	104732327-01-EQ FN
Status:	ISSUED
Valuation:	$10,000.00
Contractor Company:	
Contractor Name:	W NEW YORK RESTOR OF CT I, WEST NEW YORK RESTORATION

Date:	**4/16/2007**
Permit Type:	**EW OT**
Description:	**PROVIDE SHORING UNDER DIAMOND PLATE AND INSTALL NEW DIAMOND PLATE AS PER PLANS FILED. NO CHANGE IN USE, EGRESS OR OCCUPANCY.**
Permit Description:	**EQUIPMENT WORK OTHER CONSTRUCTION EQUIPMENT**
Work Class:	
Proposed Use:	OTHER
Permit Number:	104732327-01-EW OT
Status:	ISSUED
Valuation:	$10,000.00
Contractor Company:	
Contractor Name:	W NEW YORK RESTOR OF CT I, WEST NEW YORK RESTORATION

Date:	**11/1/2006**
Permit Type:	
Description:	
Permit Description:	
Work Class:	
Proposed Use:	
Permit Number:	M260741
Status:	AWAITING INSPECTION REQUEST
Valuation:	$0.00
Contractor Company:	
Contractor Name:	MICHAEL SCHONDORF, INC.

ADJOINING PROPERTY FINDINGS

Date: **6/12/2006**
Permit Type:
Description:

Permit Description:
Work Class:
Proposed Use:
Permit Number: M256671
Status: AWAITING INSPECTION REQUEST
Valuation: $0.00
Contractor Company:
Contractor Name: MICHAEL SCHONDORF, INC.

Date: **6/7/2006**
Permit Type:
Description:

Permit Description:
Work Class:
Proposed Use:
Permit Number: M256525
Status: AWAITING INSPECTION REQUEST
Valuation: $0.00
Contractor Company:
Contractor Name: MICHAEL SCHONDORF, INC.

ADJOINING PROPERTY FINDINGS

Date:	**8/3/2005**
Permit Type:	**EW OT**
Description:	**General construction within 3rd floor apartment inclusive of modifications to interior partitions, plumbing fixtures, and sprinkler heads as per plans filed herewith. No change in use, egress, or occupancy.**
Permit Description:	**EQUIPMENT WORK OTHER CONSTRUCTION EQUIPMENT**
Work Class:	
Proposed Use:	OTHER
Permit Number:	104184767-01-EW OT
Status:	ISSUED
Valuation:	$131,000.00
Contractor Company:	
Contractor Name:	S AND B CONSTRUCTION DBA A ROBES, S & B OCNSTRUCTION, A. ROBESON INC., A. ROBENSON INC, ROBESON INC.

Date:	**7/15/2005**
Permit Type:	**EW OT**
Description:	**Interior demolition within 3rd floor apartment as per plans filed herewith. No change in use, egress, or occupancy.**
Permit Description:	**EQUIPMENT WORK OTHER CONSTRUCTION EQUIPMENT**
Work Class:	
Proposed Use:	OTHER
Permit Number:	104165396-01-EW OT
Status:	ISSUED
Valuation:	$19,000.00
Contractor Company:	
Contractor Name:	A ROBERSON INC, A.ROBERSON INC

ADJOINING PROPERTY FINDINGS

Date:	**8/12/2004**
Permit Type:	**EW OT**
Description:	**It is porposed to renovate layout of existing Hair Salon on first floor as shown on plans. No change in use, egress or occupancy.**
Permit Description:	**EQUIPMENT WORK OTHER CONSTRUCTION EQUIPMENT**
Work Class:	
Proposed Use:	OTHER
Permit Number:	103842996-01-EW OT
Status:	ISSUED
Valuation:	$10,000.00
Contractor Company:	
Contractor Name:	S ONE 2 INC

Date:	**10/15/2003**
Permit Type:	**EW MH**
Description:	
Permit Description:	**EQUIPMENT WORK MECHANICAL/HVAC**
Work Class:	
Proposed Use:	
Permit Number:	103279710-01-EW MH
Status:	ISSUED
Valuation:	$0.00
Contractor Company:	
Contractor Name:	AZ RENOV. INC

Date:	**8/21/2002**
Permit Type:	
Description:	
Permit Description:	
Work Class:	
Proposed Use:	
Permit Number:	M215105
Status:	COMPLETED
Valuation:	$0.00
Contractor Company:	
Contractor Name:	Y.S. ELECTRIC

ADJOINING PROPERTY FINDINGS

Date: **1/30/1998**
Permit Type:
Description:

Permit Description:
Work Class:
Proposed Use:
Permit Number: M162830
Status: VIOLATN PENDING AT CONTRACTOR
Valuation: $0.00
Contractor Company:
Contractor Name: TIKVAH ELECTRIC CO, INC.

Date: **1/5/1998**
Permit Type:
Description:

Permit Description:
Work Class:
Proposed Use:
Permit Number: M162007
Status: VIOLATN PENDING AT CONTRACTOR
Valuation: $0.00
Contractor Company:
Contractor Name: CITI-WIDE ELECTRIC INC.

Date: **6/14/1997**
Permit Type:
Description:

Permit Description:
Work Class:
Proposed Use:
Permit Number: M155398
Status: COMPLETED
Valuation: $0.00
Contractor Company:
Contractor Name: TRINCE ELECTRIC INC.

ADJOINING PROPERTY FINDINGS

Date: **8/2/1994**
Permit Type:
Description:

Permit Description:
Work Class:
Proposed Use:
Permit Number: M122017
Status: COMPLETED
Valuation: $0.00
Contractor Company:
Contractor Name: EMPIRE ELEVATOR CORP.

Date: **12/9/1992**
Permit Type:
Description:

Permit Description:
Work Class:
Proposed Use:
Permit Number: M101785
Status: CLOSED/CANCELLED
Valuation: $0.00
Contractor Company:
Contractor Name: WILL COS ELECTRIC CO INC

Date: **8/14/1986**
Permit Type:
Description:

Permit Description:
Work Class:
Proposed Use:
Permit Number: M007025
Status: COMPLETED
Valuation: $0.00
Contractor Company:
Contractor Name: SURF HUNTER ELECTRIC INC.

ADJOINING PROPERTY FINDINGS

285 LAFAYETTE ST

Date:	**5/29/2012**
Permit Type:	**PL**
Description:	**PLUMBING MODIFICATIONS AS PER PLANS FILED HEREWITH. NO CHANGE IN USE, EGRESS, OR OCCUPANCY UNDER THIS APPLICATION.**
Permit Description:	**PLUMBING**
Work Class:	
Proposed Use:	OTHER RES
Permit Number:	121075521-01-PL
Status:	ISSUED
Valuation:	$7,500.00
Contractor Company:	
Contractor Name:	DEMAR PLUMBING CORP

Date:	**10/18/2011**
Permit Type:	**EW OT**
Description:	**STRUCTURAL REINFORCING OF 1ST FLOOR COMMERCIAL SPACE. NO CHANGE IN USE, EGRESS OR OCCUPANCY**
Permit Description:	**EQUIPMENT WORK OTHER CONSTRUCTION EQUIPMENT**
Work Class:	
Proposed Use:	OTHER RES
Permit Number:	120856895-01-EW OT
Status:	ISSUED
Valuation:	$92,000.00
Contractor Company:	
Contractor Name:	WILLIAM L. RUMSEY CONT, WILLIAM L. RUMSEY CONST I

ADJOINING PROPERTY FINDINGS

Date: **10/18/2011**
Permit Type: **EQ SF**
Description:

Permit Description: **CONSTRUCTION EQUIPMENT SCAFFOLD**
Work Class:
Proposed Use:
Permit Number: 104529155-01-EQ SF
Status: ISSUED
Valuation: $0.00
Contractor Company:
Contractor Name: JOVIL CONTRACTING CORP

Date: **10/5/2011**
Permit Type: **EW MH**
Description:

Permit Description: **EQUIPMENT WORK MECHANICAL/HVAC**
Work Class:
Proposed Use:
Permit Number: 120166319-01-EW MH
Status: ISSUED
Valuation: $0.00
Contractor Company:
Contractor Name: THAMES BUILDERS INC

Date: **10/5/2011**
Permit Type: **EW OT**
Description:

Permit Description: **EQUIPMENT WORK OTHER CONSTRUCTION EQUIPMENT**
Work Class:
Proposed Use:
Permit Number: 120166319-01-EW OT
Status: ISSUED
Valuation: $0.00
Contractor Company:
Contractor Name: THAMES BUILDERS INC

ADJOINING PROPERTY FINDINGS

Date: **10/4/2011**
Permit Type: **EW OT**
Description:

Permit Description: **EQUIPMENT WORK OTHER CONSTRUCTION EQUIPMENT**
Work Class:
Proposed Use:
Permit Number: 120198892-01-EW OT
Status: ISSUED
Valuation: $0.00
Contractor Company:
Contractor Name: VILES CONTRACTING CORP

Date: **9/14/2011**
Permit Type: **EQ SF**
Description:

Permit Description: **CONSTRUCTION EQUIPMENT SCAFFOLD**
Work Class:
Proposed Use:
Permit Number: 104529155-01-EQ SF
Status: ISSUED
Valuation: $0.00
Contractor Company:
Contractor Name: JOVIL CONTRACTING CORP

Date: **9/7/2011**
Permit Type: **PL**
Description:

Permit Description: **PLUMBING**
Work Class:
Proposed Use:
Permit Number: 120166319-01-PL
Status: ISSUED
Valuation: $0.00
Contractor Company:
Contractor Name: R.J.C. MECHANICAL CORP, R.J.C. MECH CORP

ADJOINING PROPERTY FINDINGS

Date: **8/17/2011**
Permit Type: **EW SP**
Description: **HEREWITH FILING FOR SPRINKLER WORK AT 5TH FLOOR AS PER PLANS FILED.**

Permit Description: **EQUIPMENT WORK SPRINKLER**
Work Class:
Proposed Use: OTHER RES
Permit Number: 120732957-01-EW SP
Status: ISSUED
Valuation: $17,500.00
Contractor Company:
Contractor Name: DEMAR PLUMBING CORP

Date: **8/5/2011**
Permit Type: **EW OT**
Description:

Permit Description: **EQUIPMENT WORK OTHER CONSTRUCTION EQUIPMENT**
Work Class:
Proposed Use:
Permit Number: 104591149-01-EW OT
Status: ISSUED
Valuation: $0.00
Contractor Company:
Contractor Name: VILES CONTRACTING CORP

Date: **8/5/2011**
Permit Type: **EQ SH**
Description:

Permit Description: **CONSTRUCTION EQUIPMENT SIDEWALK SHED**
Work Class:
Proposed Use:
Permit Number: 120155009-01-EQ SH
Status: ISSUED
Valuation: $0.00
Contractor Company:
Contractor Name: VILES CONTRACTING CORP

ADJOINING PROPERTY FINDINGS

Date: **7/29/2011**
Permit Type: **PL**
Description: **HEREWITH FILING FOR RENOVATIONS TO APARTMENT #5D WITH INTERIOR PARTITIONS & PL UMBING WORK AS PER PLANS FILED.**

Permit Description: **PLUMBING**
Work Class:
Proposed Use: OTHER RES
Permit Number: 120534724-01-PL
Status: ISSUED
Valuation: $200,465.00
Contractor Company:
Contractor Name: NEW YORK STANDARD MECH CO, MAYIM MECHANICAL LLC

Date: **5/10/2011**
Permit Type: **EW MH**
Description:

Permit Description: **EQUIPMENT WORK MECHANICAL/HVAC**
Work Class:
Proposed Use:
Permit Number: 120166319-01-EW MH
Status: ISSUED
Valuation: $0.00
Contractor Company:
Contractor Name: THAMES BUILDERS INC

Date: **5/10/2011**
Permit Type: **EW OT**
Description:

Permit Description: **EQUIPMENT WORK OTHER CONSTRUCTION EQUIPMENT**
Work Class:
Proposed Use:
Permit Number: 120166319-01-EW OT
Status: ISSUED
Valuation: $0.00
Contractor Company:
Contractor Name: THAMES BUILDERS INC

ADJOINING PROPERTY FINDINGS

Date:	**3/31/2011**
Permit Type:	**EW OT**
Description:	**INTERIOR RENOVATION RELATED TO COMBINATION OF APARTMENTS 5A AND 5B WITH ASSOCIATED PARTITION AND FINISH WORK AS PER PLANS SUBMITTED HEREWITH. NO CHANGE TO USE, EGRESS, OR OCCUPANCY.**
Permit Description:	**EQUIPMENT WORK OTHER CONSTRUCTION EQUIPMENT**
Work Class:	
Proposed Use:	OTHER R-2
Permit Number:	120478278-01-EW OT
Status:	ISSUED
Valuation:	$245,000.00
Contractor Company:	
Contractor Name:	JEN FU CONSTRUCTION INC

Date:	**3/3/2011**
Permit Type:	**EW OT**
Description:	**FILING FOR STRUCTURAL WORK ASSOCIATED WITH APARTMENT COMBINATION AS PER PLANS SUBMITTED HEREWITH. NO CHANGE TO USE, EGRESS, OR OCCUPANCY.**
Permit Description:	**EQUIPMENT WORK OTHER CONSTRUCTION EQUIPMENT**
Work Class:	
Proposed Use:	OTHER
Permit Number:	120478278-02-EW OT
Status:	ISSUED
Valuation:	$7,000.00
Contractor Company:	
Contractor Name:	BTR INNOVATIVE BUILDERS I

ADJOINING PROPERTY FINDINGS

Date:	**2/10/2011**
Permit Type:	
Description:	
Permit Description:	
Work Class:	
Proposed Use:	
Permit Number:	M311310
Status:	AWAITING INSPECTION REQUEST
Valuation:	$0.00
Contractor Company:	
Contractor Name:	ROBERT S. COVELLO

Date:	**2/3/2011**
Permit Type:	**EW OT**
Description:	**HEREWITH FILING FOR RENOVATIONS TO APARTMENT #5D WITH INTERIOR PARTITIONS & PL UMBING WORK AS PER PLANS FILED.**
Permit Description:	**EQUIPMENT WORK OTHER CONSTRUCTION EQUIPMENT**
Work Class:	
Proposed Use:	OTHER RES
Permit Number:	120534724-01-EW OT
Status:	ISSUED
Valuation:	$200,465.00
Contractor Company:	
Contractor Name:	NY INTERIOR CONSTRUCTION*, MULBERRY MECHANICAL CORP, NY INTERIOR CONSTRUCTION, NEW YORK INTERIOR CON

ADJOINING PROPERTY FINDINGS

Date:	**12/17/2010**
Permit Type:	**PL**
Description:	**REPLACEMENT OF MECHANICAL DUCTWORK AND PLUMBING PIPINMG ON THE 9TH FLOOR AS PER PLANS.NO CHANGE IN USE,EGRESS OR OCCUPANCY.**
Permit Description:	**PLUMBING**
Work Class:	
Proposed Use:	OTHER
Permit Number:	120509529-02-PL
Status:	ISSUED
Valuation:	$10,000.00
Contractor Company:	
Contractor Name:	DEMAR PLUMBING CORP

Date:	**12/16/2010**
Permit Type:	**EW SP**
Description:	**MECHANICAL, SPRINKLER, AND PLUMBING WORK ASSOCIATED WITH APARTMENT COMBINATION AS PER PLANS SUBMITTED HEREWITH. NO CHANGE TO USE, EGRESS, OR OCCUPANCY.**
Permit Description:	**EQUIPMENT WORK SPRINKLER**
Work Class:	
Proposed Use:	OTHER
Permit Number:	120478278-03-EW SP
Status:	ISSUED
Valuation:	$68,000.00
Contractor Company:	
Contractor Name:	R.J.C. MECHANICAL CORP, R.J.C. MECH CORP

ADJOINING PROPERTY FINDINGS

Date:	**12/16/2010**
Permit Type:	**PL**
Description:	**MECHANICAL, SPRINKLER, AND PLUMBING WORK ASSOCIATED WITH APARTMENT COMBINATION AS PER PLANS SUBMITTED HEREWITH. NO CHANGE TO USE, EGRESS, OR OCCUPANCY.**
Permit Description:	**PLUMBING**
Work Class:	
Proposed Use:	OTHER
Permit Number:	120478278-03-PL
Status:	ISSUED
Valuation:	$68,000.00
Contractor Company:	
Contractor Name:	R.J.C. MECHANICAL CORP, R.J.C. MECH CORP

Date:	**11/19/2010**
Permit Type:	**EW OT**
Description:	**PARTITIONS WORK ON 9TH FLOOR CONSISTING OF REMOVAL AND REPLACEMENT OF PARTITIONS, CEILING AND WALLS AS PER PLANS.NO CHANGE IN USE,EGRESS OR OCCUPANCY.**
Permit Description:	**EQUIPMENT WORK OTHER CONSTRUCTION EQUIPMENT**
Work Class:	
Proposed Use:	OTHER J-2
Permit Number:	120509529-01-EW OT
Status:	ISSUED
Valuation:	$20,000.00
Contractor Company:	
Contractor Name:	VILES CONTRACTING CORP

ADJOINING PROPERTY FINDINGS

Date:	**11/19/2010**
Permit Type:	**EW MH**
Description:	**REPLACEMENT OF MECHANICAL DUCTWORK AND PLUMBING PIPINMG ON THE 9TH FLOOR AS PER PLANS.NO CHANGE IN USE,EGRESS OR OCCUPANCY.**
Permit Description:	**EQUIPMENT WORK MECHANICAL/HVAC**
Work Class:	
Proposed Use:	OTHER
Permit Number:	120509529-02-EW MH
Status:	ISSUED
Valuation:	$10,000.00
Contractor Company:	
Contractor Name:	VILES CONTRACTING CORP

Date:	**11/8/2010**
Permit Type:	**EW OT**
Description:	**INTERIOR RENOVATION RELATED TO COMBINATION OF APARTMENTS 5A AND 5B WITH ASSOCIATED PARTITION AND FINISH WORK AS PER PLANS SUBMITTED HEREWITH. NO CHANGE TO USE, EGRESS, OR OCCUPANCY.**
Permit Description:	**EQUIPMENT WORK OTHER CONSTRUCTION EQUIPMENT**
Work Class:	
Proposed Use:	OTHER R-2
Permit Number:	120478278-01-EW OT
Status:	ISSUED
Valuation:	$245,000.00
Contractor Company:	
Contractor Name:	JEN FU CONSTRUCTION INC

ADJOINING PROPERTY FINDINGS

Date: **10/7/2010**
Permit Type: **EW OT**
Description:

Permit Description: **EQUIPMENT WORK OTHER CONSTRUCTION EQUIPMENT**
Work Class:
Proposed Use:
Permit Number: 120198892-01-EW OT
Status: ISSUED
Valuation: $0.00
Contractor Company:
Contractor Name: VILES CONTRACTING CORP

Date: **9/17/2010**
Permit Type: **EQ SF**
Description:

Permit Description: **CONSTRUCTION EQUIPMENT SCAFFOLD**
Work Class:
Proposed Use:
Permit Number: 104529155-01-EQ SF
Status: ISSUED
Valuation: $0.00
Contractor Company:
Contractor Name: JOVIL CONTRACTING CORP

Date: **9/2/2010**
Permit Type: **PL**
Description: **APARTMENT RENOVATION CONSISTING OF GENERAL CONSTRUCTION, PLUMBING & MECHANICAL WORK. NO CHANGE TO EGRESS, USE OR OCCUPANCY.**

Permit Description: **PLUMBING**
Work Class:
Proposed Use: OTHER R-3
Permit Number: 120392958-01-PL
Status: ISSUED
Valuation: $378,980.00
Contractor Company:
Contractor Name: S.T.P. P & H INC, SAKS PLUMB. & HEAT. CORP, SAKS PLBG & HTG CORP

ADJOINING PROPERTY FINDINGS

Date: **8/4/2010**
Permit Type:
Description:

Permit Description:
Work Class:
Proposed Use:
Permit Number: M305403
Status: AWAITING INSPECTION REQUEST
Valuation: $0.00
Contractor Company:
Contractor Name: A.C.G. ELECT. CO., INC.

Date: **7/28/2010**
Permit Type: **PL**
Description: **APARTMENT RENOVATION CONSISTING OF GENERAL CONSTRUCTION, PLUMBING & MECHANICAL WORK. NO CHANGE TO EGRESS, USE OR OCCUPANCY.**

Permit Description: **PLUMBING**
Work Class:
Proposed Use: OTHER R-3
Permit Number: 120392958-01-PL
Status: ISSUED
Valuation: $378,980.00
Contractor Company:
Contractor Name: J SILVA PLUMBING CORP, ARANDA PLBG & HTG CORP

Date: **7/27/2010**
Permit Type: **EQ SH**
Description:

Permit Description: **CONSTRUCTION EQUIPMENT SIDEWALK SHED**
Work Class:
Proposed Use:
Permit Number: 120155009-01-EQ SH
Status: ISSUED
Valuation: $0.00
Contractor Company:
Contractor Name: VILES CONTRACTING CORP

ADJOINING PROPERTY FINDINGS

Date: **7/23/2010**
Permit Type: **EW OT**
Description: **APARTMENT RENOVATION CONSISTING OF GENERAL CONSTRUCTION, PLUMBING & MECHANICAL WORK. NO CHANGE TO EGRESS, USE OR OCCUPANCY.**

Permit Description: **EQUIPMENT WORK OTHER CONSTRUCTION EQUIPMENT**
Work Class:
Proposed Use: OTHER R-3
Permit Number: 120392958-01-EW OT
Status: ISSUED
Valuation: $378,980.00
Contractor Company:
Contractor Name: GREENLANE INC

Date: **7/19/2010**
Permit Type: **EW OT**
Description:

Permit Description: **EQUIPMENT WORK OTHER CONSTRUCTION EQUIPMENT**
Work Class:
Proposed Use:
Permit Number: 104591149-01-EW OT
Status: ISSUED
Valuation: $0.00
Contractor Company:
Contractor Name: VILES CONTRACTING CORP

Date: **6/25/2010**
Permit Type: **EW OT**
Description:

Permit Description: **EQUIPMENT WORK OTHER CONSTRUCTION EQUIPMENT**
Work Class:
Proposed Use:
Permit Number: 120198892-01-EW OT
Status: ISSUED
Valuation: $0.00
Contractor Company:
Contractor Name: VILES CONTRACTING CORP

ADJOINING PROPERTY FINDINGS

Date: **5/21/2010**
Permit Type: **PL**
Description:

Permit Description: **PLUMBING**
Work Class:
Proposed Use:
Permit Number: 120166319-01-PL
Status: ISSUED
Valuation: $0.00
Contractor Company:
Contractor Name: FORTE EXPRESS P & H INC

Date: **5/21/2010**
Permit Type: **PL**
Description:

Permit Description: **PLUMBING**
Work Class:
Proposed Use:
Permit Number: 120237047-01-PL
Status: ISSUED
Valuation: $0.00
Contractor Company:
Contractor Name: FORTE EXPRESS P & H INC

Date: **4/1/2010**
Permit Type: **EW OT**
Description:

Permit Description: **EQUIPMENT WORK OTHER CONSTRUCTION EQUIPMENT**
Work Class:
Proposed Use:
Permit Number: 120237047-01-EW OT
Status: ISSUED
Valuation: $0.00
Contractor Company:
Contractor Name: G.O. CONSTRUCTION CORP

ADJOINING PROPERTY FINDINGS

Date: **3/19/2010**
Permit Type: **EW MH**
Description:

Permit Description: **EQUIPMENT WORK MECHANICAL/HVAC**
Work Class:
Proposed Use:
Permit Number: 120166319-01-EW MH
Status: ISSUED
Valuation: $0.00
Contractor Company:
Contractor Name: G.O. CONSTRUCTION CORP

Date: **3/19/2010**
Permit Type: **EW OT**
Description:

Permit Description: **EQUIPMENT WORK OTHER CONSTRUCTION EQUIPMENT**
Work Class:
Proposed Use:
Permit Number: 120166319-01-EW OT
Status: ISSUED
Valuation: $0.00
Contractor Company:
Contractor Name: G.O. CONSTRUCTION CORP

Date: **3/18/2010**
Permit Type: **EW MH**
Description:

Permit Description: **EQUIPMENT WORK MECHANICAL/HVAC**
Work Class:
Proposed Use:
Permit Number: 120237047-01-EW MH
Status: ISSUED
Valuation: $0.00
Contractor Company:
Contractor Name: G.O. CONSTRUCTION CORP

ADJOINING PROPERTY FINDINGS

Date: **2/14/2010**
Permit Type: **AL**
Description:

Permit Description: **ALTERATION**
Work Class:
Proposed Use:
Permit Number: 120194495-01-AL
Status: ISSUED
Valuation: $0.00
Contractor Company:
Contractor Name: MORGAN CONSTRUCTION NY IN

Date: **12/31/2009**
Permit Type: **EW MH**
Description:

Permit Description: **EQUIPMENT WORK MECHANICAL/HVAC**
Work Class:
Proposed Use:
Permit Number: 120237047-01-EW MH
Status: ISSUED
Valuation: $0.00
Contractor Company:
Contractor Name: G.O. CONSTRUCTION CORP

Date: **12/31/2009**
Permit Type: **EW OT**
Description:

Permit Description: **EQUIPMENT WORK OTHER CONSTRUCTION EQUIPMENT**
Work Class:
Proposed Use:
Permit Number: 120237047-01-EW OT
Status: ISSUED
Valuation: $0.00
Contractor Company:
Contractor Name: G.O. CONSTRUCTION CORP

ADJOINING PROPERTY FINDINGS

Date: **12/30/2009**
Permit Type:
Description:

Permit Description:
Work Class:
Proposed Use:
Permit Number: M298861
Status: COMPLETED
Valuation: $0.00
Contractor Company:
Contractor Name: UNITED ELEC'L CONT'G CORP

Date: **12/17/2009**
Permit Type: **PL**
Description:

Permit Description: **PLUMBING**
Work Class:
Proposed Use:
Permit Number: 120194495-02-PL
Status: ISSUED
Valuation: $0.00
Contractor Company:
Contractor Name: FINEST MECHANICAL CORP

Date: **12/15/2009**
Permit Type: **AL**
Description:

Permit Description: **ALTERATION**
Work Class:
Proposed Use:
Permit Number: 120194495-01-AL
Status: ISSUED
Valuation: $0.00
Contractor Company:
Contractor Name: MORGAN CONSTRUCTION NY IN

ADJOINING PROPERTY FINDINGS

Date:	**9/15/2009**
Permit Type:	**EQ SH**
Description:	**ERECT A TOTAL OF 440 LINEAR FEET BY 15-18 FEET APPROXIMATE HIGH HEAVY DUTY SIDEWALK SHED,PER DRAWINGS, RATED FOR 300 LBS PER SQUARE FOOT. INSTALLATION SHALL COMPLY WITH BSA-351-74-SM, LL-33/91, CHAPTER 33, SECTION 3307 OF 2008 NYC BUILDING CODE AND TPPN 9/99. NO CHANGE IN EGRESS, OCCUPANCY OR USE ASSOCIATED WITH THIS PERMIT.**
Permit Description:	**CONSTRUCTION EQUIPMENT SIDEWALK SHED**
Work Class:	
Proposed Use:	OTHER R-2
Permit Number:	120155009-01-EQ SH
Status:	ISSUED
Valuation:	$0.00
Contractor Company:	
Contractor Name:	VILES CONTRACTING CORP

Date:	**8/31/2009**
Permit Type:	**EQ SH**
Description:	
Permit Description:	**CONSTRUCTION EQUIPMENT SIDEWALK SHED**
Work Class:	
Proposed Use:	
Permit Number:	104529164-01-EQ SH
Status:	ISSUED
Valuation:	$0.00
Contractor Company:	
Contractor Name:	JOVIL CONTRACTING CORP, VILES CONTRACTING CORP

ADJOINING PROPERTY FINDINGS

Date: **8/28/2009**
Permit Type: **EQ SF**
Description:

Permit Description: **CONSTRUCTION EQUIPMENT SCAFFOLD**
Work Class:
Proposed Use:
Permit Number: 104529155-01-EQ SF
Status: ISSUED
Valuation: $0.00
Contractor Company:
Contractor Name: JOVIL CONTRACTING CORP, VILES CONTRACTING CORP

Date: **7/20/2009**
Permit Type: **EW OT**
Description:

Permit Description: **EQUIPMENT WORK OTHER CONSTRUCTION EQUIPMENT**
Work Class:
Proposed Use:
Permit Number: 104591149-01-EW OT
Status: ISSUED
Valuation: $0.00
Contractor Company:
Contractor Name: VILES CONTRACTING CORP

Date: **9/22/2008**
Permit Type: **EQ SH**
Description: **Erect 250LF Heavy duty Sidewalk Shed @ 300psi. Filed to perform minor facade work. There will be no change to egress, use or occupancy.**

Permit Description: **CONSTRUCTION EQUIPMENT SIDEWALK SHED**
Work Class:
Proposed Use: OTHER
Permit Number: 104529164-01-EQ SH
Status: ISSUED
Valuation: $0.00
Contractor Company:
Contractor Name: JOVIL CONTRACTING CORP, VILES CONTRACTING CORP

ADJOINING PROPERTY FINDINGS

Date:	**9/18/2008**
Permit Type:	**EQ SF**
Description:	**Erect heavy duty pipe scaffold @ 75psf. On west elevation. Installed to perform facade repairs. There will be no change to egress, use or occupancy.**
Permit Description:	**CONSTRUCTION EQUIPMENT SCAFFOLD**
Work Class:	
Proposed Use:	OTHER
Permit Number:	104529155-01-EQ SF
Status:	ISSUED
Valuation:	$0.00
Contractor Company:	
Contractor Name:	JOVIL CONTRACTING CORP, VILES CONTRACTING CORP

Date:	**9/9/2008**
Permit Type:	**EW OT**
Description:	**REPLACEMENT OF ROOF MEMBRANCE SYSTEMS, RECONSTRUCTION OF PARAPHETS, FAC BRICKS, LINTELS & SILLS REPAIR OF CAST STONE AND REPLACMENET OF EXISTING WINDOWS AND DOORS REPOINT AND RECONSTRUCT FACEBRICK AND CELAN FACADE. NO CHANGE IN USE, EGRESS OR OCCUPANCY.**
Permit Description:	**EQUIPMENT WORK OTHER CONSTRUCTION EQUIPMENT**
Work Class:	
Proposed Use:	OTHER
Permit Number:	104591149-01-EW OT
Status:	ISSUED
Valuation:	$800,000.00
Contractor Company:	
Contractor Name:	VILES CONTRACTING CORP

ADJOINING PROPERTY FINDINGS

Date: **8/27/2008**
Permit Type: **PL**
Description:

Permit Description: **PLUMBING**
Work Class:
Proposed Use:
Permit Number: 110181259-01-PL
Status: ISSUED
Valuation: $0.00
Contractor Company:
Contractor Name: AMD & ASSOCIATES INC, AMD &.ASSOCIATES INC, ACCURATE MECHANICAL INC

Date: **8/4/2008**
Permit Type:
Description:

Permit Description:
Work Class:
Proposed Use:
Permit Number: M283576
Status: COMPLETED
Valuation: $0.00
Contractor Company:
Contractor Name: RITE-UP ELECTRIC INC.

Date: **7/3/2008**
Permit Type: **EW OT**
Description:

Permit Description: **EQUIPMENT WORK OTHER CONSTRUCTION EQUIPMENT**
Work Class:
Proposed Use:
Permit Number: 110181259-01-EW OT
Status: ISSUED
Valuation: $0.00
Contractor Company:
Contractor Name: JESTCOR CONTRCTING INC

ADJOINING PROPERTY FINDINGS

Date: **5/8/2008**
Permit Type:
Description:

Permit Description:
Work Class:
Proposed Use:
Permit Number: M280416
Status: AWAITING INSPECTION REQUEST
Valuation: $0.00
Contractor Company:
Contractor Name: POWER TECH ELECTRIC CORP.

Date: **2/12/2008**
Permit Type: **EQ SH**
Description: **Erect 250LF Heavy duty Sidewalk Shed @ 300psi. Filed to perform minor facade work. There will be no change to egress, use or occupancy.**

Permit Description: **CONSTRUCTION EQUIPMENT SIDEWALK SHED**
Work Class:
Proposed Use: OTHER
Permit Number: 104529164-01-EQ SH
Status: ISSUED
Valuation: $0.00
Contractor Company:
Contractor Name: JOVIL CONTRACTING CORP, VILES CONTRACTING CORP

Date: **1/16/2008**
Permit Type: **EQ SF**
Description: **Erect heavy duty pipe scaffold @ 75psf. On west elevation. Installed to perform facade repairs. There will be no change to egress, use or occupancy.**

Permit Description: **CONSTRUCTION EQUIPMENT SCAFFOLD**
Work Class:
Proposed Use: OTHER
Permit Number: 104529155-01-EQ SF
Status: ISSUED
Valuation: $0.00
Contractor Company:
Contractor Name: JOVIL CONTRACTING CORP, VILES CONTRACTING CORP

ADJOINING PROPERTY FINDINGS

Date:	**11/9/2007**
Permit Type:	**EW OT**
Description:	**PROPOSE TO REMOVE FLOORRING FROM APARTMENT 5D TO PERFORM MOLD INSPECTION AND REPLACE WITH NEW FLOOR AS PER PLANS FILED HEREWITH NO CHANGE TO ZONING,USE ,EGRESS OR OCCUPANCY**
Permit Description:	**EQUIPMENT WORK OTHER CONSTRUCTION EQUIPMENT**
Work Class:	
Proposed Use:	OTHER
Permit Number:	110012370-01-EW OT
Status:	ISSUED
Valuation:	$5,000.00
Contractor Company:	
Contractor Name:	ZEN RESTORATION INC

Date:	**11/7/2007**
Permit Type:	**EW OT**
Description:	**PROPOSE TO REMOVE FLOORRING FROM APARTMENT 5D TO PERFORM MOLD INSPECTION AND REPLACE WITH NEW FLOOR AS PER PLANS FILED HEREWITH NO CHANGE TO ZONING,USE ,EGRESS OR OCCUPANCY**
Permit Description:	**EQUIPMENT WORK OTHER CONSTRUCTION EQUIPMENT**
Work Class:	
Proposed Use:	OTHER
Permit Number:	110012370-01-EW OT
Status:	ISSUED
Valuation:	$5,000.00
Contractor Company:	
Contractor Name:	ZEN RESTORATION INC

ADJOINING PROPERTY FINDINGS

Date:	**9/21/2007**
Permit Type:	**EQ SF**
Description:	**Erect heavy duty pipe scaffold @ 75psf. On west elevation. Installed to perform facade repairs. There will be no change to egress, use or occupancy.**
Permit Description:	**CONSTRUCTION EQUIPMENT SCAFFOLD**
Work Class:	
Proposed Use:	OTHER
Permit Number:	104529155-01-EQ SF
Status:	ISSUED
Valuation:	$0.00
Contractor Company:	
Contractor Name:	JOVIL CONTRACTING CORP, VILES CONTRACTING CORP

Date:	**9/21/2007**
Permit Type:	**EQ SH**
Description:	**Erect 250LF Heavy duty Sidewalk Shed @ 300psi. Filed to perform minor facade work. There will be no change to egress, use or occupancy.**
Permit Description:	**CONSTRUCTION EQUIPMENT SIDEWALK SHED**
Work Class:	
Proposed Use:	OTHER
Permit Number:	104529164-01-EQ SH
Status:	ISSUED
Valuation:	$0.00
Contractor Company:	
Contractor Name:	JOVIL CONTRACTING CORP, VILES CONTRACTING CORP

ADJOINING PROPERTY FINDINGS

Date:	**9/21/2007**
Permit Type:	**EW OT**
Description:	**REPLACEMENT OF ROOF MEMBRANCE SYSTEMS, RECONSTRUCTION OF PARAPHETS, FAC BRICKS, LINTELS & SILLS REPAIR OF CAST STONE AND REPLACMENET OF EXISTING WINDOWS AND DOORS REPOINT AND RECONSTRUCT FACEBRICK AND CELAN FACADE. NO CHANGE IN USE, EGRESS OR OCCUPANCY.**
Permit Description:	**EQUIPMENT WORK OTHER CONSTRUCTION EQUIPMENT**
Work Class:	
Proposed Use:	OTHER
Permit Number:	104591149-01-EW OT
Status:	ISSUED
Valuation:	$800,000.00
Contractor Company:	
Contractor Name:	VILES CONTRACTING CORP

Date:	**9/11/2007**
Permit Type:	
Description:	
Permit Description:	
Work Class:	
Proposed Use:	
Permit Number:	M271797
Status:	AWAITING INSPECTION REQUEST
Valuation:	$0.00
Contractor Company:	
Contractor Name:	ARGON ELECTRICAL CORP

ADJOINING PROPERTY FINDINGS

Date:	**8/28/2007**
Permit Type:	
Description:	
Permit Description:	
Work Class:	
Proposed Use:	
Permit Number:	M271363
Status:	COMPLETED
Valuation:	$0.00
Contractor Company:	
Contractor Name:	LOWER MANHATTAN ELEC. INC

Date:	**8/16/2007**
Permit Type:	**EW OT**
Description:	**REPLACEMENT OF ROOF MEMBRANCE SYSTEMS, RECONSTRUCTION OF PARAPHETS, FAC BRICKS, LINTELS & SILLS REPAIR OF CAST STONE AND REPLACMENET OF EXISTING WINDOWS AND DOORS REPOINT AND RECONSTRUCT FACEBRICK AND CELAN FACADE. NO CHANGE IN USE, EGRESS OR OCCUPANCY.**
Permit Description:	**EQUIPMENT WORK OTHER CONSTRUCTION EQUIPMENT**
Work Class:	
Proposed Use:	OTHER
Permit Number:	104591149-01-EW OT
Status:	ISSUED
Valuation:	$800,000.00
Contractor Company:	
Contractor Name:	VILES CONTRACTING CORP

ADJOINING PROPERTY FINDINGS

Date:	**7/10/2007**
Permit Type:	**EW MH**
Description:	**Erect new non loadbearing partitions. Install new sanitary facilities and mechanical equipment. Install new conveniece stair and modify existing stair. All in 1st floor and Cellar. No change to egress, use or occupancy.**
Permit Description:	**EQUIPMENT WORK MECHANICAL/HVAC**
Work Class:	
Proposed Use:	OTHER
Permit Number:	103458367-01-EW MH
Status:	ISSUED
Valuation:	$35,000.00
Contractor Company:	
Contractor Name:	WILLIAM L. RUMSEY CONSTRUCTION, WILLIAM RUMSEY COSNTR. INC., WILLIAM L. RUMSEY CONSTRUCTION I, WILLI

Date:	**3/28/2007**
Permit Type:	**PL**
Description:	**Erect new non loadbearing partitions. Install new sanitary facilities and mechanical equipment. Install new conveniece stair and modify existing stair. All in 1st floor and Cellar. No change to egress, use or occupancy.**
Permit Description:	**PLUMBING**
Work Class:	
Proposed Use:	OTHER
Permit Number:	103458367-01-PL
Status:	ISSUED
Valuation:	$35,000.00
Contractor Company:	
Contractor Name:	REEM PLBG & HTG CORP

ADJOINING PROPERTY FINDINGS

Date:	**2/2/2007**
Permit Type:	**EQ SH**
Description:	**Erect 250LF Heavy duty Sidewalk Shed @ 300psi. Filed to perform minor facade work. There will be no change to egress, use or occupancy.**
Permit Description:	**CONSTRUCTION EQUIPMENT SIDEWALK SHED**
Work Class:	
Proposed Use:	OTHER
Permit Number:	104529164-01-EQ SH
Status:	ISSUED
Valuation:	$0.00
Contractor Company:	
Contractor Name:	JOVIL CONTRACTING CORP, VILES CONTRACTING CORP

Date:	**1/31/2007**
Permit Type:	**EQ SF**
Description:	**Erect heavy duty pipe scaffold @ 75psf. On west elevation. Installed to perform facade repairs. There will be no change to egress, use or occupancy.**
Permit Description:	**CONSTRUCTION EQUIPMENT SCAFFOLD**
Work Class:	
Proposed Use:	OTHER
Permit Number:	104529155-01-EQ SF
Status:	ISSUED
Valuation:	$0.00
Contractor Company:	
Contractor Name:	JOVIL CONTRACTING CORP, VILES CONTRACTING CORP

Date:	**12/28/2006**
Permit Type:	**EW MH**
Description:	**MECHANICAL WORK FOR FIRST FLOOR SALES OFFICE AS PER PLANS FILED.**
Permit Description:	**EQUIPMENT WORK MECHANICAL/HVAC**
Work Class:	
Proposed Use:	OTHER
Permit Number:	104279638-02-EW MH
Status:	ISSUED
Valuation:	$15,000.00
Contractor Company:	
Contractor Name:	RYDER CONSTRUCTION INC

ADJOINING PROPERTY FINDINGS

Date:	**9/27/2006**
Permit Type:	**EQ SH**
Description:	**Erect 250LF Heavy duty Sidewalk Shed @ 300psi. Filed to perform minor facade work. There will be no change to egress, use or occupancy.**
Permit Description:	**CONSTRUCTION EQUIPMENT SIDEWALK SHED**
Work Class:	
Proposed Use:	OTHER
Permit Number:	104529164-01-EQ SH
Status:	ISSUED
Valuation:	$0.00
Contractor Company:	
Contractor Name:	JOVIL CONTRACTING CORP, VILES CONTRACTING CORP

Date:	**9/13/2006**
Permit Type:	**EQ SF**
Description:	**Erect heavy duty pipe scaffold @ 75psf. On west elevation. Installed to perform facade repairs. There will be no change to egress, use or occupancy.**
Permit Description:	**CONSTRUCTION EQUIPMENT SCAFFOLD**
Work Class:	
Proposed Use:	OTHER
Permit Number:	104529155-01-EQ SF
Status:	ISSUED
Valuation:	$0.00
Contractor Company:	
Contractor Name:	JOVIL CONTRACTING CORP, VILES CONTRACTING CORP

Date:	**7/17/2006**
Permit Type:	**EQ FN**
Description:	**CONVERTING PART OF LOWER FLOORS TO LIBRA RY (USE GROUP 3)**
Permit Description:	**CONSTRUCTION EQUIPMENT FENCE**
Work Class:	
Proposed Use:	OTHER RES
Permit Number:	103483650-01-EQ FN
Status:	ISSUED
Valuation:	$1,000,000.00
Contractor Company:	
Contractor Name:	OMNI CONTRACTING CO. INC

ADJOINING PROPERTY FINDINGS

Date:	**7/17/2006**
Permit Type:	**AL**
Description:	**CONVERTING PART OF LOWER FLOORS TO LIBRA RY (USE GROUP 3)**
Permit Description:	**ALTERATION**
Work Class:	
Proposed Use:	OTHER RES
Permit Number:	103483650-01-AL
Status:	ISSUED
Valuation:	$1,000,000.00
Contractor Company:	
Contractor Name:	OMNI CONTRACTING CO. INC

Date:	**3/30/2006**
Permit Type:	**EQ SH**
Description:	**Erect 353' of Temporary Heavy Duty Sidewalk Shed 300 psf 14' tall. 98' on Mulberry St., 124' on Jersey & 131' on Lafayette St. or LL 11 facade repairs. Shed shall comply with LL/33/91. No change of use, egress or occupancy under this application.**
Permit Description:	**CONSTRUCTION EQUIPMENT SIDEWALK SHED**
Work Class:	
Proposed Use:	OTHER
Permit Number:	104366810-01-EQ SH
Status:	ISSUED
Valuation:	$0.00
Contractor Company:	
Contractor Name:	PERIMETER BRIDGE & SCAFFO

ADJOINING PROPERTY FINDINGS

Date:	**3/23/2006**
Permit Type:	**PL**
Description:	**INSTALL PLUMBING FIXTURES ON PART OF FIRST FLOOR FOR SALES OFFICE AS PER PLANS FILED. NO CHANGE IN USE, EGRESS OR OCCUPANCY. REFER TO #104279638 FOR CONSTRUCTION AND MECHANICAL WORK.**
Permit Description:	**PLUMBING**
Work Class:	
Proposed Use:	OTHER
Permit Number:	104339903-01-PL
Status:	ISSUED
Valuation:	$10,000.00
Contractor Company:	
Contractor Name:	KBM BRAND, K B M BRAND, K BM BRAND, KMB BRAND, KMB BRAND, KBM BRAND, KBM BRAND PLUMB HEAT. CO INC

Date:	**1/27/2006**
Permit Type:	
Description:	
Permit Description:	
Work Class:	
Proposed Use:	
Permit Number:	M252657
Status:	COMPLETED
Valuation:	$0.00
Contractor Company:	
Contractor Name:	JAM ELECTRICAL CORP

ADJOINING PROPERTY FINDINGS

Date:	**12/23/2005**
Permit Type:	**EQ FN**
Description:	**CONVERTING PART OF LOWER FLOORS TO LIBRA RY (USE GROUP 3)**
Permit Description:	**CONSTRUCTION EQUIPMENT FENCE**
Work Class:	
Proposed Use:	OTHER RES
Permit Number:	103483650-01-EQ FN
Status:	ISSUED
Valuation:	$1,000,000.00
Contractor Company:	
Contractor Name:	OMNI CONTRACTING CO. INC

Date:	**12/9/2005**
Permit Type:	**EQ SH**
Description:	**Install heavy duty sidewalk shed 40 ft long shed at 285 Lafayette Street - during remedial repairs. Work shall comply ith LL33/91. No change in use egress or occupancy filed on this application.**
Permit Description:	**CONSTRUCTION EQUIPMENT SIDEWALK SHED**
Work Class:	
Proposed Use:	OTHER
Permit Number:	104307545-01-EQ SH
Status:	ISSUED
Valuation:	$0.00
Contractor Company:	
Contractor Name:	EVEREST SCAFFOLDING INC

ADJOINING PROPERTY FINDINGS

Date:	**11/30/2005**
Permit Type:	**EQ FN**
Description:	**ALT STORE FRONT, REMOVE REPAIR INTERIOR FINISH AS PER PLANS FILED. NO CHANGE IN USE, EGRESS, OR OCCUPANCY.**
Permit Description:	**CONSTRUCTION EQUIPMENT FENCE**
Work Class:	
Proposed Use:	OTHER
Permit Number:	104182395-01-EQ FN
Status:	ISSUED
Valuation:	$10,000.00
Contractor Company:	
Contractor Name:	RYDER CONSTRUCTION INC

Date:	**11/30/2005**
Permit Type:	**EW OT**
Description:	**ALT STORE FRONT, REMOVE REPAIR INTERIOR FINISH AS PER PLANS FILED. NO CHANGE IN USE, EGRESS, OR OCCUPANCY.**
Permit Description:	**EQUIPMENT WORK OTHER CONSTRUCTION EQUIPMENT**
Work Class:	
Proposed Use:	OTHER
Permit Number:	104182395-01-EW OT
Status:	ISSUED
Valuation:	$10,000.00
Contractor Company:	
Contractor Name:	RYDER CONSTRUCTION INC

ADJOINING PROPERTY FINDINGS

Date:	**11/28/2005**
Permit Type:	**PL**
Description:	**NEW INTERIOR NON-LOAD BEARING PARTITIONS , NEW SINK, RELOCATE EXISTING L VATORY, SHOWER AND TOILET. NEW WINDOW IN EXISTING OPENING.**
Permit Description:	**PLUMBING**
Work Class:	
Proposed Use:	OTHER
Permit Number:	104067331-01-PL
Status:	ISSUED
Valuation:	$80,000.00
Contractor Company:	
Contractor Name:	RCI PLUMBING CORP, RELIABLE PLBG & HTG CORP

Date:	**11/23/2005**
Permit Type:	**EW OT**
Description:	**NEW INTERIOR NON-LOAD BEARING PARTITIONS , NEW SINK, RELOCATE EXISTING L VATORY, SHOWER AND TOILET. NEW WINDOW IN EXISTING OPENING.**
Permit Description:	**EQUIPMENT WORK OTHER CONSTRUCTION EQUIPMENT**
Work Class:	
Proposed Use:	OTHER
Permit Number:	104067331-01-EW OT
Status:	ISSUED
Valuation:	$80,000.00
Contractor Company:	
Contractor Name:	O AND D ASSOC.

ADJOINING PROPERTY FINDINGS

Date:	**11/23/2005**
Permit Type:	**EW MH**
Description:	**AC unit installation as indicated on plans. No change in use, egress or occupancy. No change to LL5/73 compliance.**
Permit Description:	**EQUIPMENT WORK MECHANICAL/HVAC**
Work Class:	
Proposed Use:	OTHER
Permit Number:	104141812-01-EW MH
Status:	ISSUED
Valuation:	$5,000.00
Contractor Company:	
Contractor Name:	O & D ASSOCIATES LLC, DNP BUILDERS LLC

Date:	**11/22/2005**
Permit Type:	**EQ FN**
Description:	**NEW PARTITIONS HUNG CEILINGS AND FINISHES ON PART OF FIRST FLOOR FOR SALES OFFICE AS PER PLANS FILED. NO CHANGE IN USE, EGRESS OR OCCUPANCY.**
Permit Description:	**CONSTRUCTION EQUIPMENT FENCE**
Work Class:	
Proposed Use:	OTHER
Permit Number:	104279638-01-EQ FN
Status:	ISSUED
Valuation:	$50,000.00
Contractor Company:	
Contractor Name:	RYDER CONSTRUCTION INC

ADJOINING PROPERTY FINDINGS

Date:	**11/22/2005**
Permit Type:	**EW OT**
Description:	**NEW PARTITIONS HUNG CEILINGS AND FINISHES ON PART OF FIRST FLOOR FOR SALES OFFICE AS PER PLANS FILED. NO CHANGE IN USE, EGRESS OR OCCUPANCY.**
Permit Description:	**EQUIPMENT WORK OTHER CONSTRUCTION EQUIPMENT**
Work Class:	
Proposed Use:	OTHER
Permit Number:	104279638-01-EW OT
Status:	ISSUED
Valuation:	$50,000.00
Contractor Company:	
Contractor Name:	RYDER CONSTRUCTION INC

Date:	**11/22/2005**
Permit Type:	**EW MH**
Description:	**MECHANICAL WORK FOR FIRST FLOOR SALES OFFICE AS PER PLANS FILED.**
Permit Description:	**EQUIPMENT WORK MECHANICAL/HVAC**
Work Class:	
Proposed Use:	OTHER
Permit Number:	104279638-02-EW MH
Status:	ISSUED
Valuation:	$15,000.00
Contractor Company:	
Contractor Name:	RYDER CONSTRUCTION INC

Date:	**11/21/2005**
Permit Type:	
Description:	
Permit Description:	
Work Class:	
Proposed Use:	
Permit Number:	M250964
Status:	COMPLETED
Valuation:	$0.00
Contractor Company:	
Contractor Name:	BROADWAY ELECTRIC, LLC

ADJOINING PROPERTY FINDINGS

Date:	**11/7/2005**
Permit Type:	**EW SP**
Description:	**MODIFICATIONS TO EXISTING SPRINKLER SYST EM AS PER PLANS. NO CHANGE OF U E, EGRESS OR OCCUPANCY.**
Permit Description:	**EQUIPMENT WORK SPRINKLER**
Work Class:	
Proposed Use:	OTHER
Permit Number:	103559999-01-EW SP
Status:	ISSUED
Valuation:	$125,000.00
Contractor Company:	
Contractor Name:	ACE CONTRACTING INC

Date:	**11/7/2005**
Permit Type:	**EW SD**
Description:	**MODIFICATIONS TO EXISTING STANDPIPE SYST EM IN RELATION TO SPRINKLER WOR NO CHANGE OF USE, EGRESS, OR OCCUPANCY UNDER THIS APPLICATION.**
Permit Description:	**EQUIPMENT WORK STAND PIPE**
Work Class:	
Proposed Use:	OTHER
Permit Number:	103559999-02-EW SD
Status:	ISSUED
Valuation:	$3,000.00
Contractor Company:	
Contractor Name:	ACE CONTRACTING INC

ADJOINING PROPERTY FINDINGS

Date:	**11/4/2005**
Permit Type:	**EQ FN**
Description:	**ALT STORE FRONT, REMOVE REPAIR INTERIOR FINISH AS PER PLANS FILED. NO CHANGE IN USE, EGRESS, OR OCCUPANCY.**
Permit Description:	**CONSTRUCTION EQUIPMENT FENCE**
Work Class:	
Proposed Use:	OTHER
Permit Number:	104182395-01-EQ FN
Status:	ISSUED
Valuation:	$10,000.00
Contractor Company:	
Contractor Name:	RYDER CONSTRUCTION INC

Date:	**11/4/2005**
Permit Type:	**EW OT**
Description:	**ALT STORE FRONT, REMOVE REPAIR INTERIOR FINISH AS PER PLANS FILED. NO CHANGE IN USE, EGRESS, OR OCCUPANCY.**
Permit Description:	**EQUIPMENT WORK OTHER CONSTRUCTION EQUIPMENT**
Work Class:	
Proposed Use:	OTHER
Permit Number:	104182395-01-EW OT
Status:	ISSUED
Valuation:	$10,000.00
Contractor Company:	
Contractor Name:	RYDER CONSTRUCTION INC

ADJOINING PROPERTY FINDINGS

Date:	**9/16/2005**
Permit Type:	**PL**
Description:	**MECHANICAL AND PLUMBING WORK IN CONJUCTI ON WITH THE CONVERSION OF LOWER FLOORS TO LIBRARY. ALL WORK SONE AS PER PLANS FILED HEREWITH.**
Permit Description:	**PLUMBING**
Work Class:	
Proposed Use:	OTHER RES
Permit Number:	103483650-02-PL
Status:	ISSUED
Valuation:	$0.00
Contractor Company:	
Contractor Name:	ACE CONTRACTING INC

Date:	**7/11/2005**
Permit Type:	**EQ FN**
Description:	**CONVERTING PART OF LOWER FLOORS TO LIBRA RY (USE GROUP 3)**
Permit Description:	**CONSTRUCTION EQUIPMENT FENCE**
Work Class:	
Proposed Use:	OTHER RES
Permit Number:	103483650-01-EQ FN
Status:	ISSUED
Valuation:	$1,000,000.00
Contractor Company:	
Contractor Name:	OMNI CONTRACTING CO. INC

Date:	**7/11/2005**
Permit Type:	**AL**
Description:	**CONVERTING PART OF LOWER FLOORS TO LIBRA RY (USE GROUP 3)**
Permit Description:	**ALTERATION**
Work Class:	
Proposed Use:	OTHER RES
Permit Number:	103483650-01-AL
Status:	ISSUED
Valuation:	$1,000,000.00
Contractor Company:	
Contractor Name:	OMNI CONTRACTING CO. INC

ADJOINING PROPERTY FINDINGS

Date:	**6/23/2005**
Permit Type:	**EW MH**
Description:	**AC unit installation as indicated on plans. No change in use, egress or occupancy. No change to LL5/73 compliance.**
Permit Description:	**EQUIPMENT WORK MECHANICAL/HVAC**
Work Class:	
Proposed Use:	OTHER
Permit Number:	104141812-01-EW MH
Status:	ISSUED
Valuation:	$5,000.00
Contractor Company:	
Contractor Name:	O & D ASSOCIATES LLC, DNP BUILDERS LLC

Date:	**5/27/2005**
Permit Type:	**EW OT**
Description:	**Exterior restoration as described in attached drawings. No change to use, occupancy or egress. Sidewalk shed application to be filed separately.**
Permit Description:	**EQUIPMENT WORK OTHER CONSTRUCTION EQUIPMENT**
Work Class:	
Proposed Use:	OTHER
Permit Number:	103772071-01-EW OT
Status:	ISSUED
Valuation:	$150,000.00
Contractor Company:	
Contractor Name:	MID-STATE CONSTRUCTION C

ADJOINING PROPERTY FINDINGS

Date:	**4/5/2005**
Permit Type:	**EW OT**
Description:	**NEW INTERIOR NON-LOAD BEARING PARTITIONS , NEW SINK, RELOCATE EXISTING L VATORY, SHOWER AND TOILET. NEW WINDOW IN EXISTING OPENING.**
Permit Description:	**EQUIPMENT WORK OTHER CONSTRUCTION EQUIPMENT**
Work Class:	
Proposed Use:	OTHER
Permit Number:	104067331-01-EW OT
Status:	ISSUED
Valuation:	$80,000.00
Contractor Company:	
Contractor Name:	O AND D ASSOC.

Date:	**12/18/2004**
Permit Type:	**EW OT**
Description:	**Exterior restoration as described in attached drawings. No change to use, occupancy or egress. Sidewalk shed application to be filed separately.**
Permit Description:	**EQUIPMENT WORK OTHER CONSTRUCTION EQUIPMENT**
Work Class:	
Proposed Use:	OTHER
Permit Number:	103772071-01-EW OT
Status:	ISSUED
Valuation:	$150,000.00
Contractor Company:	
Contractor Name:	MID-STATE CONSTRUCTION C

ADJOINING PROPERTY FINDINGS

Date:	**12/14/2004**
Permit Type:	**EQ FN**
Description:	**CONVERTING PART OF LOWER FLOORS TO LIBRA RY (USE GROUP 3)**
Permit Description:	**CONSTRUCTION EQUIPMENT FENCE**
Work Class:	
Proposed Use:	OTHER RES
Permit Number:	103483650-01-EQ FN
Status:	ISSUED
Valuation:	$1,000,000.00
Contractor Company:	
Contractor Name:	OMNI CONTRACTING CO. INC

Date:	**11/4/2004**
Permit Type:	**EW OT**
Description:	**Renovation of existing apartment #7A. Minor architectural work. No change in use, occupancy or egress under this application.**
Permit Description:	**EQUIPMENT WORK OTHER CONSTRUCTION EQUIPMENT**
Work Class:	
Proposed Use:	OTHER
Permit Number:	103957354-01-EW OT
Status:	ISSUED
Valuation:	$5,000.00
Contractor Company:	
Contractor Name:	G.O. CONSTRUCTION CORP

Date:	**11/4/2004**
Permit Type:	**EW MH**
Description:	**Mechanical work in conjunction with renovation of existing apartment #7A. No change in use, occupancy or egress under this application.**
Permit Description:	**EQUIPMENT WORK MECHANICAL/HVAC**
Work Class:	
Proposed Use:	OTHER
Permit Number:	103957354-02-EW MH
Status:	ISSUED
Valuation:	$50,000.00
Contractor Company:	
Contractor Name:	G.O. CONSTRUCTION CORP

ADJOINING PROPERTY FINDINGS

Date:	**11/1/2004**
Permit Type:	**EW SP**
Description:	**MODIFICATIONS TO EXISTING SPRINKLER SYST EM AS PER PLANS. NO CHANGE OF U E, EGRESS OR OCCUPANCY.**
Permit Description:	**EQUIPMENT WORK SPRINKLER**
Work Class:	
Proposed Use:	OTHER
Permit Number:	103559999-01-EW SP
Status:	ISSUED
Valuation:	$125,000.00
Contractor Company:	
Contractor Name:	ACE CONTRACTING INC

Date:	**11/1/2004**
Permit Type:	**EW SD**
Description:	**MODIFICATIONS TO EXISTING STANDPIPE SYST EM IN RELATION TO SPRINKLER WOR NO CHANGE OF USE, EGRESS, OR OCCUPANCY UNDER THIS APPLICATION.**
Permit Description:	**EQUIPMENT WORK STAND PIPE**
Work Class:	
Proposed Use:	OTHER
Permit Number:	103559999-02-EW SD
Status:	ISSUED
Valuation:	$3,000.00
Contractor Company:	
Contractor Name:	ACE CONTRACTING INC

ADJOINING PROPERTY FINDINGS

Date:	**9/20/2004**
Permit Type:	**PL**
Description:	**MECHANICAL AND PLUMBING WORK IN CONJUCTI ON WITH THE CONVERSION OF LOWER FLOORS TO LIBRARY. ALL WORK SONE AS PER PLANS FILED HEREWITH.**
Permit Description:	**PLUMBING**
Work Class:	
Proposed Use:	OTHER RES
Permit Number:	103483650-02-PL
Status:	ISSUED
Valuation:	$0.00
Contractor Company:	
Contractor Name:	ACE CONTRACTING INC

Date:	**9/17/2004**
Permit Type:	
Description:	
Permit Description:	
Work Class:	
Proposed Use:	
Permit Number:	M238033
Status:	COMPLETED
Valuation:	$0.00
Contractor Company:	
Contractor Name:	INTERPHASE ELECTRIC CORP.

Date:	**9/14/2004**
Permit Type:	**EQ FN**
Description:	**CONVERTING PART OF LOWER FLOORS TO LIBRA RY (USE GROUP 3)**
Permit Description:	**CONSTRUCTION EQUIPMENT FENCE**
Work Class:	
Proposed Use:	OTHER RES
Permit Number:	103483650-01-EQ FN
Status:	ISSUED
Valuation:	$1,000,000.00
Contractor Company:	
Contractor Name:	OMNI CONTRACTING CO. INC

ADJOINING PROPERTY FINDINGS

Date:	**9/14/2004**
Permit Type:	**AL**
Description:	**CONVERTING PART OF LOWER FLOORS TO LIBRA RY (USE GROUP 3)**
Permit Description:	**ALTERATION**
Work Class:	
Proposed Use:	OTHER RES
Permit Number:	103483650-01-AL
Status:	ISSUED
Valuation:	$1,000,000.00
Contractor Company:	
Contractor Name:	OMNI CONTRACTING CO. INC

Date:	**6/7/2004**
Permit Type:	**EW OT**
Description:	**Exterior restoration as described in attached drawings. No change to use, occupancy or egress. Sidewalk shed application to be filed separately.**
Permit Description:	**EQUIPMENT WORK OTHER CONSTRUCTION EQUIPMENT**
Work Class:	
Proposed Use:	OTHER
Permit Number:	103772071-01-EW OT
Status:	ISSUED
Valuation:	$150,000.00
Contractor Company:	
Contractor Name:	MID-STATE CONSTRUCTION C

Date:	**2/6/2004**
Permit Type:	**EW OT**
Description:	**Install new decking. Install hot tub in existing enclosed outdoor area on Penthouse floor. No change to egress, use or occupancy.**
Permit Description:	**EQUIPMENT WORK OTHER CONSTRUCTION EQUIPMENT**
Work Class:	
Proposed Use:	OTHER
Permit Number:	103636683-01-EW OT
Status:	ISSUED
Valuation:	$8,000.00
Contractor Company:	
Contractor Name:	PIZZO BROTHERS INC

ADJOINING PROPERTY FINDINGS

Date:	**2/4/2004**
Permit Type:	**EW OT**
Description:	**Structural work related to Alt 2**
Permit Description:	**EQUIPMENT WORK OTHER CONSTRUCTION EQUIPMENT**
Work Class:	
Proposed Use:	OTHER
Permit Number:	103636683-02-EW OT
Status:	ISSUED
Valuation:	$4,000.00
Contractor Company:	
Contractor Name:	PIZZO BROTHERS INC

Date:	**1/26/2004**
Permit Type:	**EW OT**
Description:	**APARTMENT RENOVATIONS AND MINOR PARTITIO NS. NO CHANGE IN USE, EGRESS OR OCCUPANCY.**
Permit Description:	**EQUIPMENT WORK OTHER CONSTRUCTION EQUIPMENT**
Work Class:	
Proposed Use:	OTHER
Permit Number:	103585292-01-EW OT
Status:	ISSUED
Valuation:	$12,000.00
Contractor Company:	
Contractor Name:	COSENSA CONTR. IC.

Date:	**12/17/2003**
Permit Type:	**EW OT**
Description:	**Structural work related to Alt 2**
Permit Description:	**EQUIPMENT WORK OTHER CONSTRUCTION EQUIPMENT**
Work Class:	
Proposed Use:	OTHER
Permit Number:	103636683-02-EW OT
Status:	ISSUED
Valuation:	$4,000.00
Contractor Company:	
Contractor Name:	PIZZO BROTHERS INC

ADJOINING PROPERTY FINDINGS

Date:	**10/24/2003**
Permit Type:	**EW SP**
Description:	**Modification of an existing Sprinkler System as per plans. There will be no ch ange to use, egress or occupancy under this application.**
Permit Description:	**EQUIPMENT WORK SPRINKLER**
Work Class:	
Proposed Use:	OTHER
Permit Number:	103416313-01-EW SP
Status:	ISSUED
Valuation:	$7,000.00
Contractor Company:	
Contractor Name:	GATEWAY PLUMB HEAT, GATEWAY PLBG AND HTG, GATEWAY PLBG & HTG, GATEWAY PLUMBING AND HEATING, GATEWY P

Date:	**6/5/2003**
Permit Type:	**PL**
Description:	**Erect new non loadbearing partitions. Install new sanitary facilities and mechanical equipment. Install new conveniece stair and modify existing stair. All in 1st floor and Cellar. No change to egress, use or occupancy.**
Permit Description:	**PLUMBING**
Work Class:	
Proposed Use:	OTHER
Permit Number:	103458367-01-PL
Status:	ISSUED
Valuation:	$35,000.00
Contractor Company:	
Contractor Name:	ASHLAND PLG CORP, ASHLAND PLBG COARP, ASHLAND PLUMB CORP, ASHLAND PLUMBING CORPORATION, ASHLAND PL

ADJOINING PROPERTY FINDINGS

Date:	**5/27/2003**
Permit Type:	**EW OT**
Description:	**Erect new non loadbearing partitions. Install new sanitary facilities and mechanical equipment. Install new conveniece stair and modify existing stair. All in 1st floor and Cellar. No change to egress, use or occupancy.**
Permit Description:	**EQUIPMENT WORK OTHER CONSTRUCTION EQUIPMENT**
Work Class:	
Proposed Use:	OTHER
Permit Number:	103458367-01-EW OT
Status:	ISSUED
Valuation:	$35,000.00
Contractor Company:	
Contractor Name:	FMA CONSTRUCTION INC

Date:	**2/4/2003**
Permit Type:	
Description:	
Permit Description:	
Work Class:	
Proposed Use:	
Permit Number:	M220231
Status:	COMPLETED
Valuation:	$0.00
Contractor Company:	
Contractor Name:	RITE-UP ELECTRIC INC.

Date:	**8/17/2001**
Permit Type:	
Description:	
Permit Description:	
Work Class:	
Proposed Use:	
Permit Number:	M204068
Status:	COMPLETED
Valuation:	$0.00
Contractor Company:	
Contractor Name:	INTEGRAL ELECL PWR & CNTR

ADJOINING PROPERTY FINDINGS

Date: **7/10/2001**
Permit Type:
Description:

Permit Description:
Work Class:
Proposed Use:
Permit Number: M202919
Status: COMPLETED
Valuation: $0.00
Contractor Company:
Contractor Name: J & G ELECTRICAL CORP.

Date: **11/8/2000**
Permit Type:
Description:

Permit Description:
Work Class:
Proposed Use:
Permit Number: M195099
Status: COMPLETED
Valuation: $0.00
Contractor Company:
Contractor Name: INTEGRAL ELECL PWR & CNTR

Date: **3/28/2000**
Permit Type:
Description:

Permit Description:
Work Class:
Proposed Use:
Permit Number: M187911
Status: COMPLETED
Valuation: $0.00
Contractor Company:
Contractor Name: JEM ELEC'L CONSTRUCTION

ADJOINING PROPERTY FINDINGS

Date: **1/4/2000**
Permit Type:
Description:

Permit Description:
Work Class:
Proposed Use:
Permit Number: M185294
Status: COMPLETED
Valuation: $0.00
Contractor Company:
Contractor Name: ROBIN ELECTRICAL CO., INC

Date: **10/20/1999**
Permit Type:
Description:

Permit Description:
Work Class:
Proposed Use:
Permit Number: M183029
Status: COMPLETED
Valuation: $0.00
Contractor Company:
Contractor Name: TRINCE ELECTRIC INC.

Date: **9/9/1999**
Permit Type:
Description:

Permit Description:
Work Class:
Proposed Use:
Permit Number: M181638
Status: COMPLETED
Valuation: $0.00
Contractor Company:
Contractor Name: LOBELLO ELECT. INSTALL.

ADJOINING PROPERTY FINDINGS

Date: **5/26/1998**
Permit Type:
Description:

Permit Description:
Work Class:
Proposed Use:
Permit Number: M167060
Status: COMPLETED
Valuation: $0.00
Contractor Company:
Contractor Name: INTEGRAL ELECL PWR & CNTR

Date: **6/20/1996**
Permit Type:
Description:

Permit Description:
Work Class:
Proposed Use:
Permit Number: M144024
Status: COMPLETED
Valuation: $0.00
Contractor Company:
Contractor Name: RICHARD BROWN

Date: **9/28/1994**
Permit Type:
Description:

Permit Description:
Work Class:
Proposed Use:
Permit Number: M123992
Status: COMPLETED
Valuation: $0.00
Contractor Company:
Contractor Name: FISKE ELEC'L CONSTR. CORP

ADJOINING PROPERTY FINDINGS

Date: **2/18/1993**
Permit Type:
Description:

Permit Description:
Work Class:
Proposed Use:
Permit Number: M103690
Status: COMPLETED
Valuation: $0.00
Contractor Company:
Contractor Name: F.G.E. ELEC'L CONTG INC

Date: **4/25/1988**
Permit Type:
Description:

Permit Description:
Work Class:
Proposed Use:
Permit Number: M036116
Status: COMPLETED
Valuation: $0.00
Contractor Company:
Contractor Name: FALCONE ELECTRIC CORP.

Date: **4/24/1985**
Permit Type:
Description:

Permit Description:
Work Class:
Proposed Use:
Permit Number: 011314D
Status: CLOSED/CANCELLED
Valuation: $0.00
Contractor Company:
Contractor Name: LEVIS ELECTR'L CONTR. COR

ADJOINING PROPERTY FINDINGS

286 LAFAYETTE ST

Date:	**5/18/2005**
Permit Type:	**EW OT**
Description:	**REMOVE EXISTING FLOORING DOWN TO JOIST, INSTALL NEW FLOORING AS PER PLANS FILED. ECB VIOLATION 34465298N. NO CHANGE IN USE, EGRESS OR OCCUPANCY.**
Permit Description:	**EQUIPMENT WORK OTHER CONSTRUCTION EQUIPMENT**
Work Class:	
Proposed Use:	OTHER
Permit Number:	104105273-01-EW OT
Status:	ISSUED
Valuation:	$10,000.00
Contractor Company:	
Contractor Name:	CRYPTO INC. DBA BROOKLYN INDUSTR

292 LAFAYETTE ST

Date:	**10/12/2011**
Permit Type:	**EQ SF**
Description:	**INSTALLATION OF PIPE SCAFFOLD AS PER PLANS. PIPE SCAFFOLD SHALL COMPLY WITH CHAPTER 33 OF 2008 BUILDING CODE. NO CHANGE IN USE OCCUPANCY OR EGRESS UNDER THIS APPLICATION. SIDEWALK SHED FILED UNDER SEPARATE APPLICATION.**
Permit Description:	**CONSTRUCTION EQUIPMENT SCAFFOLD**
Work Class:	
Proposed Use:	OTHER PUB
Permit Number:	120856225-01-EQ SF
Status:	ISSUED
Valuation:	$0.00
Contractor Company:	
Contractor Name:	ROCK SCAFFOLDING CORP

ADJOINING PROPERTY FINDINGS

Date:	**9/16/2011**
Permit Type:	**EW OT**
Description:	**THE PROPOSED WORK FILED UNDER THIS APPLICATION IS TO REPLACE DETERIORATED SAND STONE COLUMN CAPS; WINDOW SILLS; KEY STONE CAPS; REPAIR & PATCH LIMESTONE CORNICE; POINT ALL LIMESTONE & SAND STONE JOINTS; REPAIR & PATCH CRACK SILLS AS SHOWN ON THE DRAWINGS. NO CHANGE TO THE USE, EGRESS, OR OCCUPANCY IS INVOLVED UNDER THIS APPLICATION.**
Permit Description:	**EQUIPMENT WORK OTHER CONSTRUCTION EQUIPMENT**
Work Class:	
Proposed Use:	OTHER RES
Permit Number:	120794649-01-EW OT
Status:	ISSUED
Valuation:	$127,000.00
Contractor Company:	
Contractor Name:	BEST RESTORATION INC

Date:	**4/28/2011**
Permit Type:	
Description:	
Permit Description:	
Work Class:	
Proposed Use:	
Permit Number:	M313973
Status:	AWAITING INSPECTION REQUEST
Valuation:	$0.00
Contractor Company:	
Contractor Name:	RPJ ELECTRIC CORP

ADJOINING PROPERTY FINDINGS

Date:	**4/28/2011**
Permit Type:	**EQ SH**
Description:	**INSTALLATION OF SIDEWALK SHED AS PER PLANS. SIDEWALK SHED SHALL COMPLY WITH CHAPTER 33 OF 2008 BUILDING CODE. NO CHANGE IN USE OCCUPANCY OR EGRESS UNDER THIS APPLICATION. NO STORAGE ON SIDEWALK SHED**
Permit Description:	**CONSTRUCTION EQUIPMENT SIDEWALK SHED**
Work Class:	
Proposed Use:	OTHER PUB
Permit Number:	120673333-01-EQ SH
Status:	ISSUED
Valuation:	$0.00
Contractor Company:	
Contractor Name:	ROCK SCAFFOLDING CORP

Date:	**3/6/2011**
Permit Type:	
Description:	
Permit Description:	
Work Class:	
Proposed Use:	
Permit Number:	M312041
Status:	AWAITING INSPECTION REQUEST
Valuation:	$0.00
Contractor Company:	
Contractor Name:	LENS ELECTRIC, INC

ADJOINING PROPERTY FINDINGS

Date:	**2/14/2011**
Permit Type:	**EW SP**
Description:	**INTERIOR RENOVATION OF APARTMENT 5W INCLUDING GENERAL CONSTRUCTION, MECHANICAL, PLUMING AND SPRINKLER WORK. NO CHANGE IN USE, EGRESS, OR OCCUPANCY.**
Permit Description:	**EQUIPMENT WORK SPRINKLER**
Work Class:	
Proposed Use:	OTHER RES
Permit Number:	120584144-01-EW SP
Status:	ISSUED
Valuation:	$182,000.00
Contractor Company:	
Contractor Name:	STARLITE PLBG & HTG CORP, MAJOR MEC & IRON WKS CO I, STARLITE PLBG & HTG CORP TING, STARLITE PLBG &

Date:	**1/28/2011**
Permit Type:	**PL**
Description:	**INTERIOR RENOVATION OF APARTMENT 5W INCLUDING GENERAL CONSTRUCTION, MECHANICAL, PLUMING AND SPRINKLER WORK. NO CHANGE IN USE, EGRESS, OR OCCUPANCY.**
Permit Description:	**PLUMBING**
Work Class:	
Proposed Use:	OTHER RES
Permit Number:	120584144-01-PL
Status:	ISSUED
Valuation:	$182,000.00
Contractor Company:	
Contractor Name:	GREGG NY PLUMBING, INC, COPPER MECHANICAL, INC, GREGG NY PLUMBING

ADJOINING PROPERTY FINDINGS

Date:	**1/26/2011**
Permit Type:	**EW MH**
Description:	**INTERIOR RENOVATION OF APARTMENT 5W INCLUDING GENERAL CONSTRUCTION, MECHANICAL, PLUMING AND SPRINKLER WORK. NO CHANGE IN USE, EGRESS, OR OCCUPANCY.**
Permit Description:	**EQUIPMENT WORK MECHANICAL/HVAC**
Work Class:	
Proposed Use:	OTHER RES
Permit Number:	120584144-01-EW MH
Status:	ISSUED
Valuation:	$182,000.00
Contractor Company:	
Contractor Name:	S I VICTORY CONST. & DEVE, S.I VICTORY CONST. & DEVE

Date:	**1/26/2011**
Permit Type:	**EW OT**
Description:	**INTERIOR RENOVATION OF APARTMENT 5W INCLUDING GENERAL CONSTRUCTION, MECHANICAL, PLUMING AND SPRINKLER WORK. NO CHANGE IN USE, EGRESS, OR OCCUPANCY.**
Permit Description:	**EQUIPMENT WORK OTHER CONSTRUCTION EQUIPMENT**
Work Class:	
Proposed Use:	OTHER RES
Permit Number:	120584144-01-EW OT
Status:	ISSUED
Valuation:	$182,000.00
Contractor Company:	
Contractor Name:	S I VICTORY CONST. & DEVE, S.I VICTORY CONST. & DEVE

ADJOINING PROPERTY FINDINGS

Date:	**7/16/2010**
Permit Type:	**EW OT**
Description:	**REMOVE, REPLACE AND REPAIR 7TH FLOOR SPALLED BRICK AND REPAIR EXISTING CORNICE AS IDENTIFIED ON THE DRAWINGS. SIDEWALK SHED APPLICATION FILED UNDER DOB# 120 275932. NO CHANGE IN USE, EGRESS OR OCCUPANCY UNDER THIS APPLICATION.**
Permit Description:	**EQUIPMENT WORK OTHER CONSTRUCTION EQUIPMENT**
Work Class:	
Proposed Use:	OTHER RES
Permit Number:	120407924-01-EW OT
Status:	ISSUED
Valuation:	$45,000.00
Contractor Company:	
Contractor Name:	BEST RESTORATION INC

Date:	**4/26/2010**
Permit Type:	**EQ SF**
Description:	**INSTALLATION OF PIPE SCAFFOLDING AS INDICATED ON PLANS. THERE WILL BE NO CHANGE IN THE USE, EGRESS, OR OCCUPANCY UNDER THIS APPLICATION.**
Permit Description:	**CONSTRUCTION EQUIPMENT SCAFFOLD**
Work Class:	
Proposed Use:	OTHER RES
Permit Number:	120338900-01-EQ SF
Status:	ISSUED
Valuation:	$0.00
Contractor Company:	
Contractor Name:	CITY BRIDGING ASSOCIATES*, HI TECH BRIDGING INC

ADJOINING PROPERTY FINDINGS

Date:	**2/25/2010**
Permit Type:	**EQ SH**
Description:	**INSTALLATION OF APPROX. 64 LF. OF HEAVY-DUTY SIDEWALK SHED AS INDICATED ON PLANS. THERE WILL BE NO CHANGE IN THE USE, EGRESS, OR OCCUPANCY UNDER THIS APPLICATION. SIDEWALK SHED SHALL COMPLY WITH CHAPTER 33 OF THE 2008 BUILDING CODE.**
Permit Description:	**CONSTRUCTION EQUIPMENT SIDEWALK SHED**
Work Class:	
Proposed Use:	OTHER RES
Permit Number:	120275932-01-EQ SH
Status:	ISSUED
Valuation:	$0.00
Contractor Company:	
Contractor Name:	CITY BRIDGING ASSOCIATES*, HI TECH BRIDGING INC

Date:	**2/23/2010**
Permit Type:	
Description:	
Permit Description:	
Work Class:	
Proposed Use:	
Permit Number:	M300148
Status:	AWAITING INSPECTION REQUEST
Valuation:	$0.00
Contractor Company:	
Contractor Name:	LINTECH ELECTRIC, INC.

ADJOINING PROPERTY FINDINGS

Date:	**6/13/2005**
Permit Type:	**PL**
Description:	**Interior renovation of an existing apartment, #2E. Architectural, mechanical and plumbing work. No change of use, occupancy or egress.**
Permit Description:	**PLUMBING**
Work Class:	
Proposed Use:	OTHER
Permit Number:	104110356-01-PL
Status:	ISSUED
Valuation:	$20,000.00
Contractor Company:	
Contractor Name:	F AND L PLBG AND MECHANICAL INC, F L PLUMB MECH. ICN., F AND L PLG AND MECHANICAL INC, F L PLUMB MEC

Date:	**6/3/2005**
Permit Type:	**EW MH**
Description:	**Interior renovation of an existing apartment, #2E. Architectural, mechanical and plumbing work. No change of use, occupancy or egress.**
Permit Description:	**EQUIPMENT WORK MECHANICAL/HVAC**
Work Class:	
Proposed Use:	OTHER
Permit Number:	104110356-01-EW MH
Status:	ISSUED
Valuation:	$20,000.00
Contractor Company:	
Contractor Name:	BULSON MANAGEMENT LLC

ADJOINING PROPERTY FINDINGS

Date:	**6/3/2005**
Permit Type:	**EW OT**
Description:	**Interior renovation of an existing apartment, #2E. Architectural, mechanical and plumbing work. No change of use, occupancy or egress.**
Permit Description:	**EQUIPMENT WORK OTHER CONSTRUCTION EQUIPMENT**
Work Class:	
Proposed Use:	OTHER
Permit Number:	104110356-01-EW OT
Status:	ISSUED
Valuation:	$20,000.00
Contractor Company:	
Contractor Name:	BULSON MANAGEMENT LLC

Date:	**4/8/2005**
Permit Type:	**EQ SH**
Description:	**Install heavyduty sidewalk shed 50 ft shed at Lafayette Street 50 ft of Shed at Crosby Street 100 ft of shed at Jersey Street for a total of 200 ft at 292 Lafayette Street - during remedial repairs. Work shall comply with LL33/91. No change in use egress or occupancy.**
Permit Description:	**CONSTRUCTION EQUIPMENT SIDEWALK SHED**
Work Class:	
Proposed Use:	OTHER
Permit Number:	104076900-01-EQ SH
Status:	ISSUED
Valuation:	$0.00
Contractor Company:	
Contractor Name:	JERRICK WATERPROOFING CO INC, JERRICK WATERPROOFING CO ,INC, JERRICK WATERPROOFING, JERRICK WATERPRO

ADJOINING PROPERTY FINDINGS

Date: **1/26/2005**
Permit Type: **EW OT**
Description: **Minor interior partition changes as per plan. THERE IS NO CHANGE TO USE, EGRESS OR OCCUPANCY FILED UNDER THIS APPLICATION.**

Permit Description: **EQUIPMENT WORK OTHER CONSTRUCTION EQUIPMENT**
Work Class:
Proposed Use: OTHER
Permit Number: 104003123-01-EW OT
Status: ISSUED
Valuation: $16,000.00
Contractor Company:
Contractor Name: U.S. TEAM INC

Date: **5/6/2003**
Permit Type: **EW OT**
Description:

Permit Description: **EQUIPMENT WORK OTHER CONSTRUCTION EQUIPMENT**
Work Class:
Proposed Use:
Permit Number: 301071747-01-EW OT
Status: ISSUED
Valuation: $0.00
Contractor Company:
Contractor Name: WENDEL ANDERSON

Date: **11/13/1995**
Permit Type:
Description:

Permit Description:
Work Class:
Proposed Use:
Permit Number: M137722
Status: COMPLETED
Valuation: $0.00
Contractor Company:
Contractor Name: V. R. ELEC. WIRING CORP.

ADJOINING PROPERTY FINDINGS

Date: **2/10/1995**
Permit Type:
Description:

Permit Description:
Work Class:
Proposed Use:
Permit Number: M128462
Status: VIOLATN PENDING AT CONTRACTOR
Valuation: $0.00
Contractor Company:
Contractor Name: SURGE ELECTRIC CORP.

Date: **2/18/1992**
Permit Type:
Description:

Permit Description:
Work Class:
Proposed Use:
Permit Number: M091273
Status: COMPLETED
Valuation: $0.00
Contractor Company:
Contractor Name: UNITED ELEC'L CONT'G CORP

Date: **12/20/1988**
Permit Type:
Description:

Permit Description:
Work Class:
Proposed Use:
Permit Number: M046377
Status: COMPLETED
Valuation: $0.00
Contractor Company:
Contractor Name: 3 L & J ELECT'L MAINT.

ADJOINING PROPERTY FINDINGS

Date: **8/4/1986**
Permit Type:
Description:

Permit Description:
Work Class:
Proposed Use:
Permit Number: M006425
Status: COMPLETED
Valuation: $0.00
Contractor Company:
Contractor Name: DATA ELECTRICAL CONTRS.,

Date: **4/24/1985**
Permit Type:
Description:

Permit Description:
Work Class:
Proposed Use:
Permit Number: 008403D
Status: COMPLETED
Valuation: $0.00
Contractor Company:
Contractor Name: STALEY ELEVATOR CO., INC.

Date: **2/25/1985**
Permit Type:
Description:

Permit Description:
Work Class:
Proposed Use:
Permit Number: 025954
Status: COMPLETED
Valuation: $0.00
Contractor Company:
Contractor Name: JOSEPH B. JORDAN

ADJOINING PROPERTY FINDINGS

295 LAFAYETTE ST

Date:	**5/9/2012**
Permit Type:	**EW OT**
Description:	**PROPOSED FACADE RESTORATION AS PER PLANS. NO CHANGES IN USE, EGRESS OR OCCUPANCY.**
Permit Description:	**EQUIPMENT WORK OTHER CONSTRUCTION EQUIPMENT**
Work Class:	
Proposed Use:	OTHER COM
Permit Number:	120723789-01-EW OT
Status:	ISSUED
Valuation:	$527,000.00
Contractor Company:	
Contractor Name:	B. GELLER RESTORATION,INC

Date:	**4/20/2012**
Permit Type:	**EW SP**
Description:	**FILING HEREWITH TEMPORARY SPRINKLER LOOP ON 7TH FLOOR (AXIOM OFFICES) AS PER PLANS FILED HEREWITH. NO CHANGE IN USE; OCCUPANCY OR EGRESS.**
Permit Description:	**EQUIPMENT WORK SPRINKLER**
Work Class:	
Proposed Use:	OTHER COM
Permit Number:	120971172-01-EW SP
Status:	ISSUED
Valuation:	$15,000.00
Contractor Company:	
Contractor Name:	CAPITOL FIRE SPKL CO,INC, CAPITOL SPRINKLER SERV CP

ADJOINING PROPERTY FINDINGS

Date:	**4/13/2012**
Permit Type:	**EQ SH**
Description:	**INSTALLATION OF SIDEWALK SHED AS PER PLANS. NO CHANGE IN USE OCCUPANCY OR EGRESS UNDER THIS APPLICATION. SIDEWALK SHED SHALL COMPLY WITH 2008 BUILDING CODE. LIVE LOAD 300 PSF. NO STORAGE ON SIDEWALK SHED.**
Permit Description:	**CONSTRUCTION EQUIPMENT SIDEWALK SHED**
Work Class:	
Proposed Use:	OTHER RES
Permit Number:	120709536-01-EQ SH
Status:	ISSUED
Valuation:	$0.00
Contractor Company:	
Contractor Name:	ROCK SCAFFOLDING CORP

Date:	**3/1/2012**
Permit Type:	**EW OT**
Description:	**FILING HEREWITH ARCHITECTURAL PLANS FOR INSTALLATION OF PARTITIONS; CEILINGS AND DOORS AS SHOWN ON DRAWINGS FILED HEREWITH. NO CHANGE IN USE, OCCUPANCY OR EGRESS.**
Permit Description:	**EQUIPMENT WORK OTHER CONSTRUCTION EQUIPMENT**
Work Class:	
Proposed Use:	OTHER COM
Permit Number:	120989742-01-EW OT
Status:	ISSUED
Valuation:	$1,148,000.00
Contractor Company:	
Contractor Name:	JT MAGEN + CO INC, JT MAGEN & CO INC

ADJOINING PROPERTY FINDINGS

Date:	**3/1/2012**
Permit Type:	**EW MH**
Description:	**INSTALLATION OF NEW MECHANICAL DUCTWORK AND AIR CONDITIONING AS PER PLANS FILED HEREWITH. NO CHANGE IN USE; OCCUPANCY OR EGRESS**
Permit Description:	**EQUIPMENT WORK MECHANICAL/HVAC**
Work Class:	
Proposed Use:	OTHER
Permit Number:	120989742-02-EW MH
Status:	ISSUED
Valuation:	$189,000.00
Contractor Company:	
Contractor Name:	JT MAGEN + CO INC, JT MAGEN & CO INC

Date:	**12/16/2011**
Permit Type:	**PL**
Description:	**INSTALLATION OF NEW PARTITIONS; CEILINGS AND DOORS. INSTALLATION OF NEW PLUMBING FIXTURES AND RELATED PIPING ON PARTIAL 7TH FLOOR (THRIVE CAPITAL) AS SHOWN ON DRAWINGS FILED HEREWITH. NO CHANGE IN USE; OCCUPANCY OR EGRESS.**
Permit Description:	**PLUMBING**
Work Class:	
Proposed Use:	OTHER COM
Permit Number:	120851890-01-PL
Status:	ISSUED
Valuation:	$105,000.00
Contractor Company:	
Contractor Name:	DUO PLUMBING & HTG CORP., DUO PLUMBING & HTG CORP. RP, DUE PLUMBING & HEATING CORP

ADJOINING PROPERTY FINDINGS

Date: **11/23/2011**
Permit Type: **EW OT**
Description: **RENOVATE LOBBY. NO CHANGE TO EGRESS,USE OR OCCUPANCY.**

Permit Description: **EQUIPMENT WORK OTHER CONSTRUCTION EQUIPMENT**
Work Class:
Proposed Use: OTHER E
Permit Number: 120867936-01-EW OT
Status: ISSUED
Valuation: $50,000.00
Contractor Company:
Contractor Name: OMA TECH INC

Date: **11/15/2011**
Permit Type: **SG**
Description:

Permit Description: **SIGN**
Work Class:
Proposed Use:
Permit Number: 120878005-01-SG
Status: ISSUED
Valuation: $0.00
Contractor Company:
Contractor Name: NORTH SHORE NEON SIGN CO, N SHORE NEON SIGN CO. INC

Date: **11/15/2011**
Permit Type: **SG**
Description:

Permit Description: **SIGN**
Work Class:
Proposed Use:
Permit Number: 120878014-01-SG
Status: ISSUED
Valuation: $0.00
Contractor Company:
Contractor Name: NORTH SHORE NEON SIGN CO, N SHORE NEON SIGN CO. INC

ADJOINING PROPERTY FINDINGS

Date: **11/15/2011**
Permit Type: **SG**
Description:

Permit Description: **SIGN**
Work Class:
Proposed Use:
Permit Number: 120878078-01-SG
Status: ISSUED
Valuation: $0.00
Contractor Company:
Contractor Name: NORTH SHORE NEON SIGN CO, N SHORE NEON SIGN CO. INC

Date: **11/10/2011**
Permit Type: **SG**
Description:

Permit Description: **SIGN**
Work Class:
Proposed Use:
Permit Number: 120878023-01-SG
Status: ISSUED
Valuation: $0.00
Contractor Company:
Contractor Name: NORTH SHORE NEON SIGN CO, N SHORE NEON SIGN CO. INC

Date: **11/10/2011**
Permit Type: **SG**
Description:

Permit Description: **SIGN**
Work Class:
Proposed Use:
Permit Number: 120878032-01-SG
Status: ISSUED
Valuation: $0.00
Contractor Company:
Contractor Name: NORTH SHORE NEON SIGN CO, N SHORE NEON SIGN CO. INC

ADJOINING PROPERTY FINDINGS

Date: **11/10/2011**
Permit Type: **SG**
Description:

Permit Description: **SIGN**
Work Class:
Proposed Use:
Permit Number: 120878041-01-SG
Status: ISSUED
Valuation: $0.00
Contractor Company:
Contractor Name: NORTH SHORE NEON SIGN CO, N SHORE NEON SIGN CO. INC

Date: **11/10/2011**
Permit Type: **SG**
Description:

Permit Description: **SIGN**
Work Class:
Proposed Use:
Permit Number: 120878050-01-SG
Status: ISSUED
Valuation: $0.00
Contractor Company:
Contractor Name: NORTH SHORE NEON SIGN CO, N SHORE NEON SIGN CO. INC

Date: **11/10/2011**
Permit Type: **SG**
Description:

Permit Description: **SIGN**
Work Class:
Proposed Use:
Permit Number: 120878069-01-SG
Status: ISSUED
Valuation: $0.00
Contractor Company:
Contractor Name: NORTH SHORE NEON SIGN CO, N SHORE NEON SIGN CO. INC

ADJOINING PROPERTY FINDINGS

Date: **11/10/2011**
Permit Type: **SG**
Description:

Permit Description: **SIGN**
Work Class:
Proposed Use:
Permit Number: 120878087-01-SG
Status: ISSUED
Valuation: $0.00
Contractor Company:
Contractor Name: NORTH SHORE NEON SIGN CO, N SHORE NEON SIGN CO. INC

Date: **11/10/2011**
Permit Type: **SG**
Description:

Permit Description: **SIGN**
Work Class:
Proposed Use:
Permit Number: 120878096-01-SG
Status: ISSUED
Valuation: $0.00
Contractor Company:
Contractor Name: NORTH SHORE NEON SIGN CO, N SHORE NEON SIGN CO. INC

Date: **11/10/2011**
Permit Type: **SG**
Description:

Permit Description: **SIGN**
Work Class:
Proposed Use:
Permit Number: 120878103-01-SG
Status: ISSUED
Valuation: $0.00
Contractor Company:
Contractor Name: NORTH SHORE NEON SIGN CO, N SHORE NEON SIGN CO. INC

ADJOINING PROPERTY FINDINGS

Date:	**11/4/2011**
Permit Type:	**EQ SF**
Description:	**INSTALLATION OF PIPE SCAFFOLD WITH BETA MAX HOIST AS PER PLANS. NO CHANGE IN USE, EGRESS, OR OCCUPANCY. WORK SHALL COMPLY WITH 2008 BUILDING CODE CHAPTER 33**
Permit Description:	**CONSTRUCTION EQUIPMENT SCAFFOLD**
Work Class:	
Proposed Use:	OTHER COM
Permit Number:	120886087-01-EQ SF
Status:	ISSUED
Valuation:	$0.00
Contractor Company:	
Contractor Name:	EAGLE SCAFFOLDING SVCS IN, MALATESTA PALADINO, INC

Date:	**11/3/2011**
Permit Type:	**SG**
Description:	
Permit Description:	**SIGN**
Work Class:	
Proposed Use:	
Permit Number:	120877006-01-SG
Status:	ISSUED
Valuation:	$0.00
Contractor Company:	
Contractor Name:	NORTH SHORE NEON SIGN CO, N SHORE NEON SIGN CO. INC

Date:	**11/3/2011**
Permit Type:	**SG**
Description:	
Permit Description:	**SIGN**
Work Class:	
Proposed Use:	
Permit Number:	120877024-01-SG
Status:	ISSUED
Valuation:	$0.00
Contractor Company:	
Contractor Name:	NORTH SHORE NEON SIGN CO, N SHORE NEON SIGN CO. INC

ADJOINING PROPERTY FINDINGS

Date:	**10/31/2011**
Permit Type:	**SG**
Description:	**ERECT INDIRECTLY LLLUMINATED ACCESSORY BUSINESS SIGN ON WALL. NO CHANGE IN USE, EGRESS OR OCCUPANCY.**
Permit Description:	**SIGN**
Work Class:	SIGN
Proposed Use:	OTHER
Permit Number:	120878050-01-SG
Status:	APPROVED
Valuation:	$900.00
Contractor Company:	
Contractor Name:	

Date:	**10/31/2011**
Permit Type:	**SG**
Description:	**ERECT NON-ILLUMINATED ACCESSORY BUSINESS SIGN ON WALL. NO CHANGE IN USE, EGRESS OR OCCUPANCY.**
Permit Description:	**SIGN**
Work Class:	SIGN
Proposed Use:	OTHER
Permit Number:	120878087-01-SG
Status:	APPROVED
Valuation:	$700.00
Contractor Company:	
Contractor Name:	

ADJOINING PROPERTY FINDINGS

Date:	**10/31/2011**
Permit Type:	**EW BL**
Description:	**NEW BOILER INSTALLATION AS PER PLANS FILED HEREWITH. NO CHANGE IN USE, EGRESS OR OCCUPANCY UNDER THIS APPLICATION.**
Permit Description:	**EQUIPMENT WORK BOILER**
Work Class:	
Proposed Use:	OTHER COM
Permit Number:	120796610-01-EW BL
Status:	ISSUED
Valuation:	$140,000.00
Contractor Company:	
Contractor Name:	LANDO & ASSOCIATES, INC, JINGS MECHANICAL INC

Date:	**10/28/2011**
Permit Type:	**SG**
Description:	**ERECT INDIRECTLY ILLUMINATED ACCESSORY BUSINESS SIGN ON WALL. NO CHANGE IN USE, EGRESS OR OCCUPANCY.**
Permit Description:	**SIGN**
Work Class:	SIGN
Proposed Use:	OTHER
Permit Number:	120877006-01-SG
Status:	A/P ENTIRE
Valuation:	$4,300.00
Contractor Company:	
Contractor Name:	

ADJOINING PROPERTY FINDINGS

Date:	**10/28/2011**
Permit Type:	**SG**
Description:	**ERECT INDIRECTLY LLLUMINATED ACCESSORY BUSINESS SIGN ON WALL. NO CHANGE IN USE, EGRESS OR OCCUPANCY.**
Permit Description:	**SIGN**
Work Class:	SIGN
Proposed Use:	OTHER
Permit Number:	120877024-01-SG
Status:	A/P ENTIRE
Valuation:	$900.00
Contractor Company:	
Contractor Name:	

Date:	**10/28/2011**
Permit Type:	**SG**
Description:	**ERECT NON-ILLUMINATED ACCESSORY BUSINESS SIGN ON WALL. NO CHANGE IN USE, EGRESS OR OCCUPANCY.**
Permit Description:	**SIGN**
Work Class:	SIGN
Proposed Use:	OTHER
Permit Number:	120878005-01-SG
Status:	A/P ENTIRE
Valuation:	$400.00
Contractor Company:	
Contractor Name:	

ADJOINING PROPERTY FINDINGS

Date:	**10/28/2011**
Permit Type:	**SG**
Description:	**ERECT NON-ILLUMINATED ACCESSORY BUSINESS SIGN ON WALL. NO CHANGE IN USE, EGRESS OR OCCUPANCY.**
Permit Description:	**SIGN**
Work Class:	SIGN
Proposed Use:	OTHER
Permit Number:	120878014-01-SG
Status:	A/P ENTIRE
Valuation:	$700.00
Contractor Company:	
Contractor Name:	

Date:	**10/28/2011**
Permit Type:	**SG**
Description:	**ERECT NON-ILLUMINATED ACCESSORY BUSINESS SIGN ON WALL. NO CHANGE IN USE, EGRESS OR OCCUPANCY.**
Permit Description:	**SIGN**
Work Class:	SIGN
Proposed Use:	OTHER
Permit Number:	120878023-01-SG
Status:	A/P ENTIRE
Valuation:	$800.00
Contractor Company:	
Contractor Name:	

ADJOINING PROPERTY FINDINGS

Date:	**10/28/2011**
Permit Type:	**SG**
Description:	**ERECT NON-ILLUMINATED ACCESSORY BUSINESS SIGN ON WALL. NO CHANGE IN USE, EGRESS OR OCCUPANCY.**
Permit Description:	**SIGN**
Work Class:	SIGN
Proposed Use:	OTHER
Permit Number:	120878032-01-SG
Status:	A/P ENTIRE
Valuation:	$1,200.00
Contractor Company:	
Contractor Name:	

Date:	**10/28/2011**
Permit Type:	**SG**
Description:	**ERECT NON-ILLUMINATED ACCESSORY BUSINESS SIGN ON WALL. NO CHANGE IN USE, EGRESS OR OCCUPANCY.**
Permit Description:	**SIGN**
Work Class:	SIGN
Proposed Use:	OTHER
Permit Number:	120878041-01-SG
Status:	A/P ENTIRE
Valuation:	$800.00
Contractor Company:	
Contractor Name:	

ADJOINING PROPERTY FINDINGS

Date:	**10/28/2011**
Permit Type:	**SG**
Description:	**ERECT NON-ILLUMINATED ACCESSORY BUSINESS SIGN ON WALL. NO CHANGE IN USE, EGRESS OR OCCUPANCY.**
Permit Description:	**SIGN**
Work Class:	SIGN
Proposed Use:	OTHER
Permit Number:	120878069-01-SG
Status:	A/P ENTIRE
Valuation:	$400.00
Contractor Company:	
Contractor Name:	

Date:	**10/28/2011**
Permit Type:	**SG**
Description:	**ERECT NON-ILLUMINATED ACCESSORY BUSINESS SIGN ON WALL. NO CHANGE IN USE, EGRESS OR OCCUPANCY.**
Permit Description:	**SIGN**
Work Class:	SIGN
Proposed Use:	OTHER
Permit Number:	120878078-01-SG
Status:	A/P ENTIRE
Valuation:	$800.00
Contractor Company:	
Contractor Name:	

ADJOINING PROPERTY FINDINGS

Date: **10/28/2011**
Permit Type: **SG**
Description: **ERECT NON-ILLUMINATED ACCESSORY BUSINESS SIGN ON WALL. NO CHANGE IN USE, EGRESS OR OCCUPANCY.**

Permit Description: **SIGN**
Work Class: SIGN
Proposed Use: OTHER
Permit Number: 120878096-01-SG
Status: A/P ENTIRE
Valuation: $200.00
Contractor Company:
Contractor Name:

Date: **10/28/2011**
Permit Type: **SG**
Description: **ERECT NON-ILLUMINATED ACCESSORY BUSINESS SIGN ON WALL. NO CHANGE IN USE, EGRESS OR OCCUPANCY.**

Permit Description: **SIGN**
Work Class: SIGN
Proposed Use: OTHER
Permit Number: 120878103-01-SG
Status: A/P ENTIRE
Valuation: $200.00
Contractor Company:
Contractor Name:

Date: **10/24/2011**
Permit Type: **EW OT**
Description: **RENOVATE LOBBY. NO CHANGE TO EGRESS,USE OR OCCUPANCY.**

Permit Description: **EQUIPMENT WORK OTHER CONSTRUCTION EQUIPMENT**
Work Class:
Proposed Use: OTHER E
Permit Number: 120867936-01-EW OT
Status: ISSUED
Valuation: $50,000.00
Contractor Company:
Contractor Name: OMA TECH INC

ADJOINING PROPERTY FINDINGS

Date:	**10/24/2011**
Permit Type:	**PL**
Description:	**FILING HEREWITH NEW PLUMBING FIXTURES AND RELATED PIPING AS PER PLANS FILED HEREWITH; NO CHANGE IN USE; OCCUPANCY OR EGRESS**
Permit Description:	**PLUMBING**
Work Class:	
Proposed Use:	OTHER
Permit Number:	120860292-03-PL
Status:	ISSUED
Valuation:	$15,000.00
Contractor Company:	
Contractor Name:	DUO PLUMBING & HTG CORP., DUO PLUMBING & HTG CORP. RP, DUE PLUMBING & HEATING CORP

Date:	**10/21/2011**
Permit Type:	**EW OT**
Description:	**INTERIOR DEMO OF PARTITIONS; CEILINGS AND DOORS OF PARTIAL 7TH, 8TH & 9TH FLOORS AS SHOWN ON DRAWINGS FILED HEREWITH. NO CHANGE IN USE; OCCUPANCY OR EGRESS.**
Permit Description:	**EQUIPMENT WORK OTHER CONSTRUCTION EQUIPMENT**
Work Class:	
Proposed Use:	OTHER COM
Permit Number:	120706502-01-EW OT
Status:	ISSUED
Valuation:	$95,000.00
Contractor Company:	
Contractor Name:	NORTHEAST SERVICE INTER, NORTHEAST SERVICE INTER*

ADJOINING PROPERTY FINDINGS

Date:	**10/17/2011**
Permit Type:	**EW OT**
Description:	**REMOVAL OF PARTITIONS AND DOORS. INSTALL NEW DEMISING WALL; DOORS AND CEILINGS AS PER PLANS FILED HEREWITH. NO CHANGE IN USE; OCCUPANCY OR EGRESS**
Permit Description:	**EQUIPMENT WORK OTHER CONSTRUCTION EQUIPMENT**
Work Class:	
Proposed Use:	OTHER COM
Permit Number:	120860292-01-EW OT
Status:	ISSUED
Valuation:	$30,000.00
Contractor Company:	
Contractor Name:	CAPITAL INTERIORS CONSTRU

Date:	**10/17/2011**
Permit Type:	**EW MH**
Description:	**FILING HEREWITH NEW MECHANICAL DUCTWORK AND AIR CONDITIONING AS PER PLANS FILED HEREWITH. NO CHANGE IN USE; OCCUPANCY OR EGRESS**
Permit Description:	**EQUIPMENT WORK MECHANICAL/HVAC**
Work Class:	
Proposed Use:	OTHER
Permit Number:	120860292-02-EW MH
Status:	ISSUED
Valuation:	$15,000.00
Contractor Company:	
Contractor Name:	CAPITAL INTERIORS CONSTRU

ADJOINING PROPERTY FINDINGS

Date:	**10/12/2011**
Permit Type:	**EW OT**
Description:	**INSTALLATION OF NEW PARTITIONS; CEILINGS AND DOORS. INSTALLATION OF NEW PLUMBING FIXTURES AND RELATED PIPING ON PARTIAL 7TH FLOOR (THRIVE CAPITAL) AS SHOWN ON DRAWINGS FILED HEREWITH. NO CHANGE IN USE; OCCUPANCY OR EGRESS.**
Permit Description:	**EQUIPMENT WORK OTHER CONSTRUCTION EQUIPMENT**
Work Class:	
Proposed Use:	OTHER COM
Permit Number:	120851890-01-EW OT
Status:	ISSUED
Valuation:	$105,000.00
Contractor Company:	
Contractor Name:	CAPITAL INTERIORS CONSTRU

Date:	**9/29/2011**
Permit Type:	**PL**
Description:	**MODIFICATION TO EXISTING HVAC SYSTEM AND PLUMBING FIXTURES AS PER PLANS FILED HEREWITH. NO CHANGE IN USE, EGRESS OR OCCUPANCY UNDER THIS APPLICATION.**
Permit Description:	**PLUMBING**
Work Class:	
Proposed Use:	OTHER
Permit Number:	120744212-02-PL
Status:	ISSUED
Valuation:	$80,000.00
Contractor Company:	
Contractor Name:	B.K. PLBG. & HTG. CORP

ADJOINING PROPERTY FINDINGS

Date:	**9/16/2011**
Permit Type:	**EW SP**
Description:	**REMOVAL OF SPRINKLER HEADS AND INSTALLATION OF TEMP LOOP AS PER PLANS FILED HEREWITH. NO CHANGE IN USE, EGRESS OR OCCUPANCY UNDER THIS APPLICATION.**
Permit Description:	**EQUIPMENT WORK SPRINKLER**
Work Class:	
Proposed Use:	OTHER E
Permit Number:	120793034-01-EW SP
Status:	ISSUED
Valuation:	$50,000.00
Contractor Company:	
Contractor Name:	A & F FIRE PROTECTION CO, ADVANCED AUTO SPR.CO.,INC

Date:	**9/14/2011**
Permit Type:	**EW OT**
Description:	**ANCHORAGE TO EXISTING BUILDING INTERIOR STRUCTURE FOR EXTERIOR HANGING SCULPTURE.**
Permit Description:	**EQUIPMENT WORK OTHER CONSTRUCTION EQUIPMENT**
Work Class:	
Proposed Use:	OTHER B
Permit Number:	120826865-01-EW OT
Status:	ISSUED
Valuation:	$1,000.00
Contractor Company:	
Contractor Name:	JABUS BUILDING CORP

ADJOINING PROPERTY FINDINGS

Date:	**8/31/2011**
Permit Type:	**EW OT**
Description:	**INSTALLATION OF INTERIOR NON LOAD BEARING PARTITIONS AND RELATED FINISHES TO THE SOUTHSIDE SECTION AS PER PLANS FILED HEREWITH. NO CHANGE IN USE, EGRESS OR OCCUPANCY.**
Permit Description:	**EQUIPMENT WORK OTHER CONSTRUCTION EQUIPMENT**
Work Class:	
Proposed Use:	OTHER E
Permit Number:	120788521-01-EW OT
Status:	ISSUED
Valuation:	$60,000.00
Contractor Company:	
Contractor Name:	NAVALIS CONSTRUCTION SERV

Date:	**8/23/2011**
Permit Type:	**EW SP**
Description:	**MODIFICATION TO EXISTING SPRINKLER SYSTEM AS PER PLANS FILED HEREWITH. NO CHANGE IN USE, EGRESS OR OCCUPANCY UNDER THIS APPLICATION.**
Permit Description:	**EQUIPMENT WORK SPRINKLER**
Work Class:	
Proposed Use:	OTHER E
Permit Number:	120748012-01-EW SP
Status:	ISSUED
Valuation:	$135,000.00
Contractor Company:	
Contractor Name:	ALLSTATE SPRINKLER CORP

ADJOINING PROPERTY FINDINGS

Date:	**8/19/2011**
Permit Type:	**EW OT**
Description:	**INSTALLATION OF INTERIOR NON LOAD BEARING PARTITIONS AND RELATED FINISHES AS PER PLANS FILED HEREWITH. NO CHANGE IN USE, EGRESS OR OCCUPANCY UNDER THIS APPLICATION.**
Permit Description:	**EQUIPMENT WORK OTHER CONSTRUCTION EQUIPMENT**
Work Class:	
Proposed Use:	OTHER E
Permit Number:	120647265-01-EW OT
Status:	ISSUED
Valuation:	$1,850,000.00
Contractor Company:	
Contractor Name:	SCHIMENTI CONSTRUCTION CO, SCHIMENTI CONSTRUCTION C*

Date:	**8/19/2011**
Permit Type:	**EW MH**
Description:	**MODIFICATION TO EXISTING HVAC SYSTEM AND PLUMBING FIXTURES AS PER PLANS FILED HEREWITH. NO CHANGE IN USE, EGRESS OR OCCUPANCY UNDER THIS APPLICATION.**
Permit Description:	**EQUIPMENT WORK MECHANICAL/HVAC**
Work Class:	
Proposed Use:	OTHER
Permit Number:	120647265-02-EW MH
Status:	ISSUED
Valuation:	$795,000.00
Contractor Company:	
Contractor Name:	SCHIMENTI CONSTRUCTION CO, SCHIMENTI CONSTRUCTION C*

ADJOINING PROPERTY FINDINGS

Date:	**8/4/2011**
Permit Type:	**EW SP**
Description:	**INSTALLATION OF NEW SPRINKLER HEADS AND RELATED PIPING. FILED IN CONJUNCTION WITH ALT 1 APPL.# 120545927. NO CHANGE IN USE; OCCUPANCY OR EGRESS.**
Permit Description:	**EQUIPMENT WORK SPRINKLER**
Work Class:	
Proposed Use:	OTHER COM
Permit Number:	120590093-01-EW SP
Status:	ISSUED
Valuation:	$25,000.00
Contractor Company:	
Contractor Name:	A & F FIRE PROTECTION CO, ADVANCED AUTO SPR.CO.,INC

Date:	**8/1/2011**
Permit Type:	**EW SP**
Description:	**INSTALLATION OF SPRINKLER HEADS AS PER PLANS FILED HEREWITH. NO CHANGE IN USE, EGRESS OR OCCUPANCY UNDER THIS APPLICATION.**
Permit Description:	**EQUIPMENT WORK SPRINKLER**
Work Class:	
Proposed Use:	OTHER E
Permit Number:	120653738-01-EW SP
Status:	ISSUED
Valuation:	$358,000.00
Contractor Company:	
Contractor Name:	A & F FIRE PROTECTION CO, ADVANCED AUTO SPR.CO.,INC

ADJOINING PROPERTY FINDINGS

Date:	**8/1/2011**
Permit Type:	**EW SD**
Description:	**MODIFICATIONS TO STANDPIPE SYSTEM AS PER PLANS FILED HEREWITH. NO CHANGE IN USE, EGRESS OR OCCUPANCY.**
Permit Description:	**EQUIPMENT WORK STAND PIPE**
Work Class:	
Proposed Use:	OTHER
Permit Number:	120653738-02-EW SD
Status:	ISSUED
Valuation:	$42,000.00
Contractor Company:	
Contractor Name:	A & F FIRE PROTECTION CO, ADVANCED AUTO SPR.CO.,INC

Date:	**7/25/2011**
Permit Type:	**EW OT**
Description:	
Permit Description:	**EQUIPMENT WORK OTHER CONSTRUCTION EQUIPMENT**
Work Class:	
Proposed Use:	
Permit Number:	120618625-02-EW OT
Status:	ISSUED
Valuation:	$0.00
Contractor Company:	
Contractor Name:	SCHIMENTI CONSTRUCTION CO, SCHIMENTI CONSTRUCTION C*

ADJOINING PROPERTY FINDINGS

Date:	**7/20/2011**
Permit Type:	**EQ SF**
Description:	**INSTALLATION OF PIPE SCAFFOLD AS PER PLANS. NO CHANGE IN USE OCCUPANCY OR EGRESS UNDER THIS APPLICATION. PIPE SCAFFOLD SHALL COMPLY WITH CHAPTER 33 OF 2008 BUILDING CODE. SIDEWALK SHED FILED UNDER SEPARATE APPLICATION.**
Permit Description:	**CONSTRUCTION EQUIPMENT SCAFFOLD**
Work Class:	
Proposed Use:	OTHER COM
Permit Number:	120763922-01-EQ SF
Status:	ISSUED
Valuation:	$0.00
Contractor Company:	
Contractor Name:	ROCK SCAFFOLDING CORP

Date:	**7/20/2011**
Permit Type:	**EW OT**
Description:	**PROPOSED FACADE RESTORATION AS PER PLANS. NO CHANGES IN USE, EGRESS OR OCCUPANCY.**
Permit Description:	**EQUIPMENT WORK OTHER CONSTRUCTION EQUIPMENT**
Work Class:	
Proposed Use:	OTHER COM
Permit Number:	120723789-01-EW OT
Status:	ISSUED
Valuation:	$527,000.00
Contractor Company:	
Contractor Name:	B. GELLER RESTORATION,INC

ADJOINING PROPERTY FINDINGS

Date:	**7/15/2011**
Permit Type:	**EW OT**
Description:	
Permit Description:	**EQUIPMENT WORK OTHER CONSTRUCTION EQUIPMENT**
Work Class:	
Proposed Use:	
Permit Number:	120618625-01-EW OT
Status:	ISSUED
Valuation:	$0.00
Contractor Company:	
Contractor Name:	SCHIMENTI CONSTRUCTION CO, SCHIMENTI CONSTRUCTION C*

Date:	**7/12/2011**
Permit Type:	**PL**
Description:	**MODIFICATION TO EXISTING HVAC SYSTEM AND PLUMBING FIXTURES AS PER PLANS FILED HEREWITH. NO CHANGE IN USE, EGRESS OR OCCUPANCY UNDER THIS APPLICATION.**
Permit Description:	**PLUMBING**
Work Class:	
Proposed Use:	OTHER
Permit Number:	120647265-02-PL
Status:	ISSUED
Valuation:	$795,000.00
Contractor Company:	
Contractor Name:	DUO PLUMBING & HTG CORP., DUO PLUMBING & HTG CORP. RP, DUE PLUMBING & HEATING CORP

ADJOINING PROPERTY FINDINGS

Date:	**7/8/2011**
Permit Type:	**EW OT**
Description:	
Permit Description:	**EQUIPMENT WORK OTHER CONSTRUCTION EQUIPMENT**
Work Class:	
Proposed Use:	
Permit Number:	120618625-01-EW OT
Status:	ISSUED
Valuation:	$0.00
Contractor Company:	
Contractor Name:	SCHIMENTI CONSTRUCTION CO, SCHIMENTI CONSTRUCTION C*

Date:	**7/8/2011**
Permit Type:	**EW OT**
Description:	**REMOVAL AND INSTALLATION OF INTERIOR NON LOAD BEARING PARTITIONS AND RELATED FINISHES AS PER PLANS FILED HEREWITH. MAJOR DEMOLITION OF THE FLOOR ON THE FIRST FLOOR AND CELLAR FLOOR AS INDICATED. NO CHANGE IN USE, EGRESS OR OCCUPANCY UNDER THIS APPLICATION.**
Permit Description:	**EQUIPMENT WORK OTHER CONSTRUCTION EQUIPMENT**
Work Class:	
Proposed Use:	OTHER E
Permit Number:	120621256-01-EW OT
Status:	ISSUED
Valuation:	$244,000.00
Contractor Company:	
Contractor Name:	SCHIMENTI CONSTRUCTION CO, SCHIMENTI CONSTRUCTION C*

ADJOINING PROPERTY FINDINGS

Date:	**7/8/2011**
Permit Type:	**EW OT**
Description:	**STRUCTURAL MODIFICATIONS AS PER PLANS FILED HEREWITH. NO CHANGE IN USE, EGRESS OR OCCUPANCY UNDER THIS APPLICATION.**
Permit Description:	**EQUIPMENT WORK OTHER CONSTRUCTION EQUIPMENT**
Work Class:	
Proposed Use:	OTHER
Permit Number:	120621256-02-EW OT
Status:	ISSUED
Valuation:	$417,000.00
Contractor Company:	
Contractor Name:	SCHIMENTI CONSTRUCTION CO, SCHIMENTI CONSTRUCTION C*

Date:	**7/1/2011**
Permit Type:	**EW OT**
Description:	**INSTALLATION OF INTERIOR NON LOAD BEARING PARTITIONS AND RELATED FINISHES AS PER PLANS FILED HEREWITH. NO CHANGE IN USE, EGRESS OR OCCUPANCY.**
Permit Description:	**EQUIPMENT WORK OTHER CONSTRUCTION EQUIPMENT**
Work Class:	
Proposed Use:	OTHER E
Permit Number:	120744212-01-EW OT
Status:	ISSUED
Valuation:	$150,000.00
Contractor Company:	
Contractor Name:	NAVALIS CONSTRUCTION SERV

ADJOINING PROPERTY FINDINGS

Date:	**7/1/2011**
Permit Type:	**EW MH**
Description:	**MODIFICATION TO EXISTING HVAC SYSTEM AND PLUMBING FIXTURES AS PER PLANS FILED HEREWITH. NO CHANGE IN USE, EGRESS OR OCCUPANCY UNDER THIS APPLICATION.**
Permit Description:	**EQUIPMENT WORK MECHANICAL/HVAC**
Work Class:	
Proposed Use:	OTHER
Permit Number:	120744212-02-EW MH
Status:	ISSUED
Valuation:	$80,000.00
Contractor Company:	
Contractor Name:	NAVALIS CONSTRUCTION SERV

Date:	**6/29/2011**
Permit Type:	**EW OT**
Description:	**REMOVAL OF INTERIOR NON LOAD BEARING PARTITIONS AND RELATED FINISHES TO THE SOUTHSIDE SECTION AS PER PLANS FILED HEREWITH. NO CHANGE IN USE, EGRESS OR OCCUPANCY.**
Permit Description:	**EQUIPMENT WORK OTHER CONSTRUCTION EQUIPMENT**
Work Class:	
Proposed Use:	OTHER E
Permit Number:	120741867-01-EW OT
Status:	ISSUED
Valuation:	$30,000.00
Contractor Company:	
Contractor Name:	NAVALIS CONSTRUCTION SERV

ADJOINING PROPERTY FINDINGS

Date:	**6/28/2011**
Permit Type:	**AL**
Description:	
Permit Description:	**ALTERATION**
Work Class:	
Proposed Use:	
Permit Number:	120545927-01-AL
Status:	ISSUED
Valuation:	$0.00
Contractor Company:	
Contractor Name:	SCHIMENTI CONSTRUCTION CO, SCHIMENTI CONSTRUCTION C*

Date:	**6/28/2011**
Permit Type:	**EW OT**
Description:	**REMOVAL OF PARTITIONS AND DOORS. INSTALL NEW DEMINSING PARTITIONS & DOORS AS SHOWN ON DRAWINGS FILED HEREWITH. NO CHANGE IN USE; OCCUPANCY OR EGRESS. FILED IN CONJUNCTION WITH ALT 1 APPL# 120545927**
Permit Description:	**EQUIPMENT WORK OTHER CONSTRUCTION EQUIPMENT**
Work Class:	
Proposed Use:	OTHER COM
Permit Number:	120571407-01-EW OT
Status:	ISSUED
Valuation:	$10,000.00
Contractor Company:	
Contractor Name:	SCHIMENTI CONSTRUCTION CO, SCHIMENTI CONSTRUCTION C*

ADJOINING PROPERTY FINDINGS

Date:	**6/28/2011**
Permit Type:	**EW MH**
Description:	**REMOVE AND RELOCATE MECHANICAL EQUIPMENT AND DUCTWORK AS SHOWN ON DRAWINGS FILED HEREWITH. NO CHANGE IN USE; OCCUPANCY OR EGRESS. FILED IN CONJUNCTION WITH ALT 1 APPL.# 120545927.**
Permit Description:	**EQUIPMENT WORK MECHANICAL/HVAC**
Work Class:	
Proposed Use:	OTHER
Permit Number:	120571407-02-EW MH
Status:	ISSUED
Valuation:	$16,000.00
Contractor Company:	
Contractor Name:	SCHIMENTI CONSTRUCTION CO, SCHIMENTI CONSTRUCTION C*

Date:	**6/28/2011**
Permit Type:	**EW OT**
Description:	**FILING STRUCTURAL WORK FOR DEMISING WALL AS SHOWN ON DRAWINGS FILED HEREWITH. FILED IN CONJUNCTION WITH ALT 1 APPL.# 120545927.**
Permit Description:	**EQUIPMENT WORK OTHER CONSTRUCTION EQUIPMENT**
Work Class:	
Proposed Use:	OTHER
Permit Number:	120571407-03-EW OT
Status:	ISSUED
Valuation:	$10,000.00
Contractor Company:	
Contractor Name:	SCHIMENTI CONSTRUCTION CO, SCHIMENTI CONSTRUCTION C*

ADJOINING PROPERTY FINDINGS

Date:	**6/28/2011**
Permit Type:	**EW MH**
Description:	**INSTALLATION OF (2) COOLING TOWERS ALONG WITH ASSOCIATED EQUIPMENT & PIPING. INSTALLATION OF PLUMBING FIXTURE ALONG WITH RELATED PIPING AS PER PLANS FILED HEREWITH. NO CHANGE IN USE; OCCUPANCY OR EGRESS. FILED IN CONJUNCTION WITH ALT 1 APPL.# 120545927**
Permit Description:	**EQUIPMENT WORK MECHANICAL/HVAC**
Work Class:	
Proposed Use:	OTHER COM
Permit Number:	120597069-01-EW MH
Status:	ISSUED
Valuation:	$50,000.00
Contractor Company:	
Contractor Name:	SCHIMENTI CONSTRUCTION CO, SCHIMENTI CONSTRUCTION C*

Date:	**6/14/2011**
Permit Type:	**EW OT**
Description:	**REMOVAL OF INTERIOR NON LOAD BEARING PARTITIONS AND RELATED FINISHES AS PER PLANS FILED HEREWITH. NO CHANGE IN USE, EGRESS OR OCCUPANCY.**
Permit Description:	**EQUIPMENT WORK OTHER CONSTRUCTION EQUIPMENT**
Work Class:	
Proposed Use:	OTHER E
Permit Number:	120718642-01-EW OT
Status:	ISSUED
Valuation:	$35,000.00
Contractor Company:	
Contractor Name:	NAVALIS CONSTRUCTION SERV

ADJOINING PROPERTY FINDINGS

Date:	**6/6/2011**
Permit Type:	**EW OT**
Description:	**INTERIOR DEMO OF PARTITIONS; CEILINGS AND DOORS OF PARTIAL 7TH, 8TH & 9TH FLOORS AS SHOWN ON DRAWINGS FILED HEREWITH. NO CHANGE IN USE; OCCUPANCY OR EGRESS.**
Permit Description:	**EQUIPMENT WORK OTHER CONSTRUCTION EQUIPMENT**
Work Class:	
Proposed Use:	OTHER COM
Permit Number:	120706502-01-EW OT
Status:	ISSUED
Valuation:	$95,000.00
Contractor Company:	
Contractor Name:	NORTHEAST SERVICE INTER, NORTHEAST SERVICE INTER*

Date:	**6/2/2011**
Permit Type:	**EQ SH**
Description:	**INSTALLATION OF SIDEWALK SHED AS PER PLANS. NO CHANGE IN USE OCCUPANCY OR EGRESS UNDER THIS APPLICATION. SIDEWALK SHED SHALL COMPLY WITH 2008 BUILDING CODE. LIVE LOAD 300 PSF. NO STORAGE ON SIDEWALK SHED.**
Permit Description:	**CONSTRUCTION EQUIPMENT SIDEWALK SHED**
Work Class:	
Proposed Use:	OTHER RES
Permit Number:	120709536-01-EQ SH
Status:	ISSUED
Valuation:	$0.00
Contractor Company:	
Contractor Name:	ROCK SCAFFOLDING CORP

ADJOINING PROPERTY FINDINGS

Date:	**5/20/2011**
Permit Type:	**EQ OT**
Description:	**SHORING AS PER PLANS. NO CHANGE IN USE, EGRESS OR OCCUPANCY. WORK SHALL COMPLY WITH 2008 BUILDING CODE CHAPTER 33.**
Permit Description:	**CONSTRUCTION EQUIPMENT OTHER CONSTRUCTION EQUIPMENT**
Work Class:	
Proposed Use:	OTHER COM
Permit Number:	120697040-01-EQ OT
Status:	ISSUED
Valuation:	$0.00
Contractor Company:	
Contractor Name:	EAGLE SCAFFOLDING SVCS IN, MALATESTA PALADINO, INC

Date:	**5/18/2011**
Permit Type:	**PL**
Description:	**REMOVAL OF INTERIOR NON BEARING PARTITIONS AND RELATED FINISHES AND REMOVAL OF EXISTING PLUMBING FIXTURES AS PER PLANS FILED HEREWITH. NO CHANGE IN USE, EGRESS OR OCCUPANCY UNDER THIS APPLICATION.**
Permit Description:	**PLUMBING**
Work Class:	
Proposed Use:	OTHER E
Permit Number:	120597032-01-PL
Status:	ISSUED
Valuation:	$43,000.00
Contractor Company:	
Contractor Name:	DUO PLUMBING & HTG CORP., DUO PLUMBING & HTG CORP. RP, DUE PLUMBING & HEATING CORP

ADJOINING PROPERTY FINDINGS

Date:	**5/18/2011**
Permit Type:	**PL**
Description:	**INSTALLATION OF (2) COOLING TOWERS ALONG WITH ASSOCIATED EQUIPMENT & PIPING. INSTALLATION OF PLUMBING FIXTURE ALONG WITH RELATED PIPING AS PER PLANS FILED HEREWITH. NO CHANGE IN USE; OCCUPANCY OR EGRESS. FILED IN CONJUNCTION WITH ALT 1 APPL.# 120545927**
Permit Description:	**PLUMBING**
Work Class:	
Proposed Use:	OTHER COM
Permit Number:	120597069-01-PL
Status:	ISSUED
Valuation:	$50,000.00
Contractor Company:	
Contractor Name:	DUO PLUMBING & HTG CORP., DUO PLUMBING & HTG CORP. RP, DUE PLUMBING & HEATING CORP

Date:	**5/5/2011**
Permit Type:	**EW OT**
Description:	**INSTALLATION OF INTERIOR NON LOAD BEARING PARTITIONS AND RELATED FINISHES AS PER PLANS FILED HEREWITH. NO CHANGE IN USE, EGRESS OR OCCUPANCY UNDER THIS APPLICATION.**
Permit Description:	**EQUIPMENT WORK OTHER CONSTRUCTION EQUIPMENT**
Work Class:	
Proposed Use:	OTHER E
Permit Number:	120647265-01-EW OT
Status:	ISSUED
Valuation:	$1,850,000.00
Contractor Company:	
Contractor Name:	SCHIMENTI CONSTRUCTION CO, SCHIMENTI CONSTRUCTION C*

ADJOINING PROPERTY FINDINGS

Date:	**5/5/2011**
Permit Type:	**EW MH**
Description:	**MODIFICATION TO EXISTING HVAC SYSTEM AND PLUMBING FIXTURES AS PER PLANS FILED HEREWITH. NO CHANGE IN USE, EGRESS OR OCCUPANCY UNDER THIS APPLICATION.**
Permit Description:	**EQUIPMENT WORK MECHANICAL/HVAC**
Work Class:	
Proposed Use:	OTHER
Permit Number:	120647265-02-EW MH
Status:	ISSUED
Valuation:	$795,000.00
Contractor Company:	
Contractor Name:	SCHIMENTI CONSTRUCTION CO, SCHIMENT CONSTRUCTION COMPANY

Date:	**5/3/2011**
Permit Type:	**EW OT**
Description:	
Permit Description:	**EQUIPMENT WORK OTHER CONSTRUCTION EQUIPMENT**
Work Class:	
Proposed Use:	
Permit Number:	120618625-02-EW OT
Status:	ISSUED
Valuation:	$0.00
Contractor Company:	
Contractor Name:	SCHIMENTI CONSTRUCTION CO, SCHIMENTI CONSTRUCTION C*

ADJOINING PROPERTY FINDINGS

Date:	**5/3/2011**
Permit Type:	**EW OT**
Description:	**STRUCTURAL MODIFICATIONS AS PER PLANS FILED HEREWITH. NO CHANGE IN USE, EGRESS OR OCCUPANCY UNDER THIS APPLICATION.**
Permit Description:	**EQUIPMENT WORK OTHER CONSTRUCTION EQUIPMENT**
Work Class:	
Proposed Use:	OTHER
Permit Number:	120621256-02-EW OT
Status:	ISSUED
Valuation:	$417,000.00
Contractor Company:	
Contractor Name:	SCHIMENTI CONSTRUCTION CO, SCHIMENTI CONSTRUCTION C*

Date:	**4/27/2011**
Permit Type:	**EW OT**
Description:	
Permit Description:	**EQUIPMENT WORK OTHER CONSTRUCTION EQUIPMENT**
Work Class:	
Proposed Use:	
Permit Number:	120618625-02-EW OT
Status:	ISSUED
Valuation:	$0.00
Contractor Company:	
Contractor Name:	SCHIMENTI CONSTRUCTION CO

ADJOINING PROPERTY FINDINGS

Date:	**4/27/2011**
Permit Type:	**EW OT**
Description:	**REMOVAL AND INSTALLATION OF INTERIOR NON LOAD BEARING PARTITIONS AND RELATED FINISHES AS PER PLANS FILED HEREWITH. MAJOR DEMOLITION OF THE FLOOR ON THE FIRST FLOOR AND CELLAR FLOOR AS INDICATED. NO CHANGE IN USE, EGRESS OR OCCUPANCY UNDER THIS APPLICATION.**
Permit Description:	**EQUIPMENT WORK OTHER CONSTRUCTION EQUIPMENT**
Work Class:	
Proposed Use:	OTHER E
Permit Number:	120621256-01-EW OT
Status:	ISSUED
Valuation:	$244,000.00
Contractor Company:	
Contractor Name:	SCHIMENTI CONSTRUCTION CO, SCHIMENTI CONSTRUCTION C*

Date:	**4/27/2011**
Permit Type:	**EW OT**
Description:	**STRUCTURAL MODIFICATIONS AS PER PLANS FILED HEREWITH. NO CHANGE IN USE, EGRESS OR OCCUPANCY UNDER THIS APPLICATION.**
Permit Description:	**EQUIPMENT WORK OTHER CONSTRUCTION EQUIPMENT**
Work Class:	
Proposed Use:	OTHER
Permit Number:	120621256-02-EW OT
Status:	ISSUED
Valuation:	$417,000.00
Contractor Company:	
Contractor Name:	SCHIMENTI CONSTRUCTION CO

ADJOINING PROPERTY FINDINGS

Date:	**4/26/2011**
Permit Type:	**EW OT**
Description:	
Permit Description:	**EQUIPMENT WORK OTHER CONSTRUCTION EQUIPMENT**
Work Class:	
Proposed Use:	
Permit Number:	120618625-01-EW OT
Status:	ISSUED
Valuation:	$0.00
Contractor Company:	
Contractor Name:	SCHIMENTI CONSTRUCTION CO, SCHIMENTI CONSTRUCTION C*

Date:	**4/19/2011**
Permit Type:	**EQ OT**
Description:	**SHORING AS PER PLANS. NO CHANGE IN USE, EGRESS OR OCCUPANCY. WORK SHALL COMPLY WITH 2008 BUILDING CODE CHAPTER 33.**
Permit Description:	**CONSTRUCTION EQUIPMENT OTHER CONSTRUCTION EQUIPMENT**
Work Class:	
Proposed Use:	OTHER COM
Permit Number:	120663898-01-EQ OT
Status:	ISSUED
Valuation:	$0.00
Contractor Company:	
Contractor Name:	EAGLE SCAFFOLDING SVCS IN, MALATESTA PALADINO, INC

Date:	**3/30/2011**
Permit Type:	**EQ OT**
Description:	**INSTALLATION OF HOIST AS PER PLANS. WORK SHALL COMPLY WITH 2008 BUILDING CODE CHAPTER 33. NO CHANGE IN USE, EGRESS OR OCCUPANCY.**
Permit Description:	**CONSTRUCTION EQUIPMENT OTHER CONSTRUCTION EQUIPMENT**
Work Class:	
Proposed Use:	OTHER COM
Permit Number:	120576830-01-EQ OT
Status:	ISSUED
Valuation:	$0.00
Contractor Company:	
Contractor Name:	EAGLE SCAFFOLDING SVCS IN, MALATESTA PALADINO, INC

ADJOINING PROPERTY FINDINGS

Date:	**3/9/2011**
Permit Type:	
Description:	
Permit Description:	
Work Class:	
Proposed Use:	
Permit Number:	M312131
Status:	AWAITING INSPECTION REQUEST
Valuation:	$0.00
Contractor Company:	
Contractor Name:	KRAMER ELECTRIC LLC

Date:	**3/7/2011**
Permit Type:	**PL**
Description:	**REMOVE AND RELOCATE MECHANICAL EQUIPMENT AND DUCTWORK AS SHOWN ON DRAWINGS FILED HEREWITH. NO CHANGE IN USE; OCCUPANCY OR EGRESS. FILED IN CONJUNCTION WITH ALT 1 APPL.# 120545927.**
Permit Description:	**PLUMBING**
Work Class:	
Proposed Use:	OTHER
Permit Number:	120571407-02-PL
Status:	ISSUED
Valuation:	$16,000.00
Contractor Company:	
Contractor Name:	PRIMO PLBG & HTG INC, PRIMO PLUMBING & HEATING

ADJOINING PROPERTY FINDINGS

Date:	**3/7/2011**
Permit Type:	**PL**
Description:	**FILING HEREWITH VAULT STORM DRAINAGE PER PLANS FILED HEREWITH. NO CHANGE IN USE; OCCUPANCY OR EGRESS. FILED IN CONJUNCTION WITH ALT 1 APPL.# 120545927**
Permit Description:	**PLUMBING**
Work Class:	
Proposed Use:	OTHER COM
Permit Number:	120585447-01-PL
Status:	ISSUED
Valuation:	$12,000.00
Contractor Company:	
Contractor Name:	PRIMO PLBG & HTG INC, PRIMO PLUMBING & HEATING

Date:	**2/24/2011**
Permit Type:	**EW MH**
Description:	**INSTALLATION OF (2) COOLING TOWERS ALONG WITH ASSOCIATED EQUIPMENT & PIPING. INSTALLATION OF PLUMBING FIXTURE ALONG WITH RELATED PIPING AS PER PLANS FILED HEREWITH. NO CHANGE IN USE; OCCUPANCY OR EGRESS. FILED IN CONJUNCTION WITH ALT 1 APPL.# 120545927**
Permit Description:	**EQUIPMENT WORK MECHANICAL/HVAC**
Work Class:	
Proposed Use:	OTHER COM
Permit Number:	120597069-01-EW MH
Status:	ISSUED
Valuation:	$50,000.00
Contractor Company:	
Contractor Name:	SCHIMENTI CONSTRUCTION CO

ADJOINING PROPERTY FINDINGS

Date:	**2/24/2011**
Permit Type:	**EW SP**
Description:	**REPLACE PART OF EXISTING SPRINKLER SYSTEM LOCATED IN SIDEWALK VAULT OF CELLAR FED BY EXISTING ROOF TANK. NO CHANGE TO USE, OCCUPANCY OR EGRESS.**
Permit Description:	**EQUIPMENT WORK SPRINKLER**
Work Class:	
Proposed Use:	OTHER R-2
Permit Number:	120614102-01-EW SP
Status:	ISSUED
Valuation:	$33,300.00
Contractor Company:	
Contractor Name:	CAPITOL FIRE SPKL CO,INC, CAPITOL SPRINKLER SERV CP

Date:	**2/23/2011**
Permit Type:	**AL**
Description:	
Permit Description:	**ALTERATION**
Work Class:	
Proposed Use:	
Permit Number:	120545927-01-AL
Status:	ISSUED
Valuation:	$0.00
Contractor Company:	
Contractor Name:	SCHIMENTI CONSTRUCTION CO

ADJOINING PROPERTY FINDINGS

Date:	**2/3/2011**
Permit Type:	**EW OT**
Description:	**REMOVAL OF INTERIOR NON BEARING PARTITIONS AND RELATED FINISHES AND REMOVAL OF EXISTING PLUMBING FIXTURES AS PER PLANS FILED HEREWITH. NO CHANGE IN USE, EGRESS OR OCCUPANCY UNDER THIS APPLICATION.**
Permit Description:	**EQUIPMENT WORK OTHER CONSTRUCTION EQUIPMENT**
Work Class:	
Proposed Use:	OTHER E
Permit Number:	120597032-01-EW OT
Status:	ISSUED
Valuation:	$43,000.00
Contractor Company:	
Contractor Name:	SCHIMENTI CONSTRUCTION CO

Date:	**1/28/2011**
Permit Type:	**PL**
Description:	**FILING HEREWITH VAULT STORM DRAINAGE PER PLANS FILED HEREWITH. NO CHANGE IN USE; OCCUPANCY OR EGRESS. FILED IN CONJUNCTION WITH ALT 1 APPL.# 120545927**
Permit Description:	**PLUMBING**
Work Class:	
Proposed Use:	OTHER COM
Permit Number:	120585447-01-PL
Status:	ISSUED
Valuation:	$12,000.00
Contractor Company:	
Contractor Name:	FRANCO BELLI PLMG&HTG SON, FRANCO BELLI P&H&SONS INC, FRANCO BELLI PLUMBING AND

ADJOINING PROPERTY FINDINGS

Date:	**1/28/2011**
Permit Type:	**EW SP**
Description:	**INSTALLATION OF NEW SPRINKLER HEADS AND RELATED PIPING. FILED IN CONJUNCTION WITH ALT 1 APPL.# 120545927. NO CHANGE IN USE; OCCUPANCY OR EGRESS.**
Permit Description:	**EQUIPMENT WORK SPRINKLER**
Work Class:	
Proposed Use:	OTHER COM
Permit Number:	120590093-01-EW SP
Status:	ISSUED
Valuation:	$25,000.00
Contractor Company:	
Contractor Name:	FRANCO BELLI PLMG&HTG SON, FRANCO BELLI P&H&SONS INC, FRANCO BELLI PLUMBING AND

Date:	**1/14/2011**
Permit Type:	**EW OT**
Description:	**INTERIOR DEMO OF PARTITIONS; DOORS AND FINISHES ON PART OF THE 1ST & 9TH FLOORS AS PER PLANS FILED HEREWITH. NO CHANGE IN USE; OCCUPANCY OR EGRESS.**
Permit Description:	**EQUIPMENT WORK OTHER CONSTRUCTION EQUIPMENT**
Work Class:	
Proposed Use:	OTHER COM
Permit Number:	120575118-01-EW OT
Status:	ISSUED
Valuation:	$8,000.00
Contractor Company:	
Contractor Name:	SCHIMENTI CONSTRUCTION CO

ADJOINING PROPERTY FINDINGS

Date:	**1/13/2011**
Permit Type:	**EQ OT**
Description:	**INSTALLATION OF HOIST AS PER PLANS. WORK SHALL COMPLY WITH 2008 BUILDING CODE CHAPTER 33. NO CHANGE IN USE, EGRESS OR OCCUPANCY.**
Permit Description:	**CONSTRUCTION EQUIPMENT OTHER CONSTRUCTION EQUIPMENT**
Work Class:	
Proposed Use:	OTHER COM
Permit Number:	120576830-01-EQ OT
Status:	ISSUED
Valuation:	$0.00
Contractor Company:	
Contractor Name:	EAGLE SCAFFOLDING SVCS IN, MALATESTA PALADINO, INC

Date:	**1/12/2011**
Permit Type:	**PL**
Description:	**REMOVE AND RELOCATE MECHANICAL EQUIPMENT AND DUCTWORK AS SHOWN ON DRAWINGS FILED HEREWITH. NO CHANGE IN USE; OCCUPANCY OR EGRESS. FILED IN CONJUNCTION WITH ALT 1 APPL.# 120545927.**
Permit Description:	**PLUMBING**
Work Class:	
Proposed Use:	OTHER
Permit Number:	120571407-02-PL
Status:	ISSUED
Valuation:	$16,000.00
Contractor Company:	
Contractor Name:	FRANCO BELLI P&H&SONS INC

ADJOINING PROPERTY FINDINGS

Date:	**1/10/2011**
Permit Type:	**EW OT**
Description:	**REMOVAL OF PARTITIONS AND DOORS. INSTALL NEW DEMINSING PARTITIONS & DOORS AS SHOWN ON DRAWINGS FILED HEREWITH. NO CHANGE IN USE; OCCUPANCY OR EGRESS. FILED IN CONJUNCTION WITH ALT 1 APPL# 120545927**
Permit Description:	**EQUIPMENT WORK OTHER CONSTRUCTION EQUIPMENT**
Work Class:	
Proposed Use:	OTHER COM
Permit Number:	120571407-01-EW OT
Status:	ISSUED
Valuation:	$10,000.00
Contractor Company:	
Contractor Name:	SCHIMENTI CONSTRUCTION CO

Date:	**1/10/2011**
Permit Type:	**EW MH**
Description:	**REMOVE AND RELOCATE MECHANICAL EQUIPMENT AND DUCTWORK AS SHOWN ON DRAWINGS FILED HEREWITH. NO CHANGE IN USE; OCCUPANCY OR EGRESS. FILED IN CONJUNCTION WITH ALT 1 APPL.# 120545927.**
Permit Description:	**EQUIPMENT WORK MECHANICAL/HVAC**
Work Class:	
Proposed Use:	OTHER
Permit Number:	120571407-02-EW MH
Status:	ISSUED
Valuation:	$16,000.00
Contractor Company:	
Contractor Name:	SCHIMENTI CONSTRUCTION CO

ADJOINING PROPERTY FINDINGS

Date:	**1/10/2011**
Permit Type:	**EW OT**
Description:	**FILING STRUCTURAL WORK FOR DEMISING WALL AS SHOWN ON DRAWINGS FILED HEREWITH. FILED IN CONJUNCTION WITH ALT 1 APPL.# 120545927.**
Permit Description:	**EQUIPMENT WORK OTHER CONSTRUCTION EQUIPMENT**
Work Class:	
Proposed Use:	OTHER
Permit Number:	120571407-03-EW OT
Status:	ISSUED
Valuation:	$10,000.00
Contractor Company:	
Contractor Name:	SCHIMENTI CONSTRUCTION CO

Date:	**1/7/2011**
Permit Type:	
Description:	
Permit Description:	
Work Class:	
Proposed Use:	
Permit Number:	M310302
Status:	AWAITING INSPECTION REQUEST
Valuation:	$0.00
Contractor Company:	
Contractor Name:	KRAMER ELECTRIC LLC

Date:	**10/6/2010**
Permit Type:	**EQ SH**
Description:	
Permit Description:	**CONSTRUCTION EQUIPMENT SIDEWALK SHED**
Work Class:	
Proposed Use:	
Permit Number:	120324452-01-EQ SH
Status:	ISSUED
Valuation:	$0.00
Contractor Company:	
Contractor Name:	JTG SCAFFOLDING & HOISTI*, JTG SCAFFOLDING INC

ADJOINING PROPERTY FINDINGS

Date:	**6/30/2010**
Permit Type:	**EW OT**
Description:	**REMOVAL OF BLOCK WALLS, WOOD LATH WALLS, DRYWALL, DOORS & FRAMES IN BASEMENT. NO CHANGE IN USE, EGRESS, OR OCCUPANCY.**
Permit Description:	**EQUIPMENT WORK OTHER CONSTRUCTION EQUIPMENT**
Work Class:	
Proposed Use:	OTHER E
Permit Number:	120398612-01-EW OT
Status:	ISSUED
Valuation:	$6,500.00
Contractor Company:	
Contractor Name:	WALDORF EXTERIOR, LLC, WALDORF EXTERIORS, LLC, W5 GROUP LLC

Date:	**4/19/2010**
Permit Type:	**EQ SH**
Description:	**INSTALLATION OF 318FT HEAVY DUTY SIDEWALK SHED AROUND 295 LAFAYETTE STREET, MANHATTAN, NY. THERE WILL BE NO CHANGE IN USE EGRESS OR OCCUPANCY. WE SHALL COMPLY WITH CHAPTER 33 OF 08.**
Permit Description:	**CONSTRUCTION EQUIPMENT SIDEWALK SHED**
Work Class:	
Proposed Use:	OTHER COM
Permit Number:	120324452-01-EQ SH
Status:	ISSUED
Valuation:	$0.00
Contractor Company:	
Contractor Name:	JTG SCAFFOLDING INC

ADJOINING PROPERTY FINDINGS

Date: **3/11/2010**
Permit Type:
Description:

Permit Description:
Work Class:
Proposed Use:
Permit Number: M300681
Status: AWAITING INSPECTION REQUEST
Valuation: $0.00
Contractor Company:
Contractor Name: ALEF ELEC'L CONTR'G INC

Date: **5/7/2008**
Permit Type: **EW OT**
Description: **PROPOSED TO REMOVE INTERIOR PARTITIONS AND DOORS AS PER PLANS SUBMITTED HEREWITH. NO CHANGE OF OCCUPANCY USE OR EGRESS UNDER THIS APPLICATION.**

Permit Description: **EQUIPMENT WORK OTHER CONSTRUCTION EQUIPMENT**
Work Class:
Proposed Use: OTHER COM
Permit Number: 110218568-01-EW OT
Status: ISSUED
Valuation: $20,000.00
Contractor Company:
Contractor Name: ACC CONSTRUCTION CORP

Date: **12/5/2007**
Permit Type: **EW OT**
Description: **LOCAL LAW 11 REPAIRS**

Permit Description: **EQUIPMENT WORK OTHER CONSTRUCTION EQUIPMENT**
Work Class:
Proposed Use: OTHER
Permit Number: 104802769-01-EW OT
Status: ISSUED
Valuation: $500,000.00
Contractor Company:
Contractor Name: LIME CONTRACTING, LIME CONTRACTING INC

ADJOINING PROPERTY FINDINGS

Date:	**10/9/2007**
Permit Type:	
Description:	
Permit Description:	
Work Class:	
Proposed Use:	
Permit Number:	M272802
Status:	CLOSED/CANCELLED
Valuation:	$0.00
Contractor Company:	
Contractor Name:	BOROWIDE ELECT'L CONTR'S

Date:	**7/30/2007**
Permit Type:	**EW MH**
Description:	**Filing to obtain equiptment use permits for two AC units installed and approved under application # 102762583. No change to use, egress or occupancy. No work to be performed under this application.**
Permit Description:	**EQUIPMENT WORK MECHANICAL/HVAC**
Work Class:	
Proposed Use:	OTHER
Permit Number:	104828484-01-EW MH
Status:	ISSUED
Valuation:	$1,000.00
Contractor Company:	
Contractor Name:	WALTER T GORMAN P.E.P.C., WALTER T. GORMAN P.E.P.C, WALTER T. GORMAN PE, PC, WALTER T. GORMAN P.E, P

ADJOINING PROPERTY FINDINGS

Date:	**5/14/2007**
Permit Type:	**EW SD**
Description:	**SUBSEQUENT APPLICATION FILED FOR MODIFICATION TO EXISTING SPRINKLER AND STANDPIPE SYSTEM TO ACCOMODATE FLOOR RECONSTRUCTION AS INDICATED ON PLANS SUBMIT TED HEREWITH. NO CHANGE IN USE, OCCUPANCY OR EGRESS UNDER THIS APPLICATION.**
Permit Description:	**EQUIPMENT WORK STAND PIPE**
Work Class:	
Proposed Use:	OTHER
Permit Number:	104241839-04-EW SD
Status:	ISSUED
Valuation:	$119,000.00
Contractor Company:	
Contractor Name:	GEORGE BRESLAW & SONS, GEORGE BRESLAW & SONS INC

Date:	**3/12/2007**
Permit Type:	**EQ SH**
Description:	**ERECT A TOTAL OF 700 LINEAR FEET OF HEAVY DUTY SIDEWALK SHED, PER DRAWINGS, RATED FOR 300 LBS PER SQUARE FOOT. INSTALLATION SHALL COMPLY WITH BSA-351-74-SM AND LL-33/91. NO CHANGE IN EGRESS, OCCUPANCY OR USE ASSOCIATED WITH THIS PERMIT.**
Permit Description:	**CONSTRUCTION EQUIPMENT SIDEWALK SHED**
Work Class:	
Proposed Use:	OTHER
Permit Number:	104699391-01-EQ SH
Status:	ISSUED
Valuation:	$0.00
Contractor Company:	
Contractor Name:	EVEREST SCAFFOLDING INC

ADJOINING PROPERTY FINDINGS

Date:	**3/9/2007**
Permit Type:	
Description:	
Permit Description:	
Work Class:	
Proposed Use:	
Permit Number:	M264204
Status:	ADMINISTRATIVELY CLOSED (MINOR WORK)
Valuation:	$0.00
Contractor Company:	
Contractor Name:	BOROWIDE ELECT'L CONTR'S

Date:	**11/29/2005**
Permit Type:	**EW SD**
Description:	**SUBSEQUENT APPLICATION FILED FOR MODIFICATION TO EXISTING SPRINKLER AND STANDPIPE SYSTEM TO ACCOMODATE FLOOR RECONSTRUCTION AS INDICATED ON PLANS SUBMIT TED HEREWITH. NO CHANGE IN USE, OCCUPANCY OR EGRESS UNDER THIS APPLICATION.**
Permit Description:	**EQUIPMENT WORK STAND PIPE**
Work Class:	
Proposed Use:	OTHER
Permit Number:	104241839-04-EW SD
Status:	ISSUED
Valuation:	$119,000.00
Contractor Company:	
Contractor Name:	ISLAND FIRE SPRKLR-NYC LL

ADJOINING PROPERTY FINDINGS

Date:	**11/9/2005**
Permit Type:	**PL**
Description:	**SUBSEQUENT APPLICATION FILED FOR PLUMBING AND HVAC SYSTEMS REMOVAL AND I NSTALLATION TO ACCOMODATE FLOOR RECONSTRUCTION AS INDICATED ON PLANS SUBMITTED H EREWITH. NO CHANGE IN USE, OCCUPANCY OREGRESS UNDER THIS APPLICATION.**
Permit Description:	**PLUMBING**
Work Class:	
Proposed Use:	OTHER
Permit Number:	104241839-03-PL
Status:	ISSUED
Valuation:	$593,000.00
Contractor Company:	
Contractor Name:	GEORGE BRESLAW AND SONS INC21226, GEORGE BRESLAW AND SONS, GEORGE BRESLAW & SONS INC., GEORGE BRESLA

Date:	**11/4/2005**
Permit Type:	**EW SP**
Description:	**SUBSEQUENT APPLICATION FILED FOR MODIFICATION TO EXISTING SPRINKLER AND STANDPIPE SYSTEM TO ACCOMODATE FLOOR RECONSTRUCTION AS INDICATED ON PLANS SUBMIT TED HEREWITH. NO CHANGE IN USE, OCCUPANCY OR EGRESS UNDER THIS APPLICATION.**
Permit Description:	**EQUIPMENT WORK SPRINKLER**
Work Class:	
Proposed Use:	OTHER
Permit Number:	104241839-04-EW SP
Status:	ISSUED
Valuation:	$119,000.00
Contractor Company:	
Contractor Name:	ISLAND FIRE SPRKLR-NYC LL

ADJOINING PROPERTY FINDINGS

Date:	**11/3/2005**
Permit Type:	
Description:	
Permit Description:	
Work Class:	
Proposed Use:	
Permit Number:	M250430
Status:	COMPLETED
Valuation:	$0.00
Contractor Company:	
Contractor Name:	P. E. STONE, INC.

Date:	**10/19/2005**
Permit Type:	**EW OT**
Description:	**APPLICATION FILED FOR RENOVATION OF THE4TH FLOOR AS INDICATED ON PLANS SUBMITTED HEREWITH. NO CHANGE IN USE, OCCUPANCY OR EGRESS UNDER THIS APPLICATION .**
Permit Description:	**EQUIPMENT WORK OTHER CONSTRUCTION EQUIPMENT**
Work Class:	
Proposed Use:	OTHER
Permit Number:	104241839-01-EW OT
Status:	ISSUED
Valuation:	$1,739,000.00
Contractor Company:	
Contractor Name:	PLAZA CONSTRUCTION CORP.

ADJOINING PROPERTY FINDINGS

Date:	**10/19/2005**
Permit Type:	**EW OT**
Description:	**SUBSEQUENT APPLICATION FILED FOR STRUCTURAL MODIFICATIONS AS INDICATED O N PLANS SUBMITTED HEREWITH. NO CHANGE IN USE, OCCUPANCY OR EGRESS UNDER THIS APP LICATION.**
Permit Description:	**EQUIPMENT WORK OTHER CONSTRUCTION EQUIPMENT**
Work Class:	
Proposed Use:	OTHER
Permit Number:	104241839-02-EW OT
Status:	ISSUED
Valuation:	$32,000.00
Contractor Company:	
Contractor Name:	PLAZA CONSTRUCTION CORP.

Date:	**10/19/2005**
Permit Type:	**EW MH**
Description:	**SUBSEQUENT APPLICATION FILED FOR PLUMBING AND HVAC SYSTEMS REMOVAL AND I NSTALLATION TO ACCOMODATE FLOOR RECONSTRUCTION AS INDICATED ON PLANS SUBMITTED H EREWITH. NO CHANGE IN USE, OCCUPANCY OREGRESS UNDER THIS APPLICATION.**
Permit Description:	**EQUIPMENT WORK MECHANICAL/HVAC**
Work Class:	
Proposed Use:	OTHER
Permit Number:	104241839-03-EW MH
Status:	ISSUED
Valuation:	$593,000.00
Contractor Company:	
Contractor Name:	PLAZA CONSTRUCTION CORP.

ADJOINING PROPERTY FINDINGS

Date: **6/24/2005**
Permit Type:
Description:

Permit Description:
Work Class:
Proposed Use:
Permit Number: M246612
Status: COMPLETED
Valuation: $0.00
Contractor Company:
Contractor Name: JATA ELEC'L CONSTR. CORP.

Date: **5/5/2005**
Permit Type: **EW SP**
Description: **Rerouting mechanical ductwork , relocate and add sprinkler heads shown on plans. No change of use, egress or occupancy.**

Permit Description: **EQUIPMENT WORK SPRINKLER**
Work Class:
Proposed Use: OTHER
Permit Number: 104075812-02-EW SP
Status: ISSUED
Valuation: $10,000.00
Contractor Company:
Contractor Name: PARAMOUNT PLUMBING SERVICE, PARAMOUNT PLBG SERVICE & ALT, PARAMOUNT PLUMBING SERVICE &ALT., PARAMOUN

Date: **5/3/2005**
Permit Type:
Description:

Permit Description:
Work Class:
Proposed Use:
Permit Number: A233373
Status: CLOSED/CANCELLED
Valuation: $0.00
Contractor Company:
Contractor Name: JATA ELEC'L CONSTR. CORP.

ADJOINING PROPERTY FINDINGS

Date:	**4/26/2005**
Permit Type:	**EW OT**
Description:	**Instaling partitions as shown on plans. No change of use, egress or occupancy**
Permit Description:	**EQUIPMENT WORK OTHER CONSTRUCTION EQUIPMENT**
Work Class:	
Proposed Use:	OTHER
Permit Number:	104075812-01-EW OT
Status:	ISSUED
Valuation:	$15,000.00
Contractor Company:	
Contractor Name:	ARCADIAN CONSTRUCTION CORP., ARCADIAN CONSTRUCTION CORP, ARCADIAN CONSTR. CORP, ARCADIAN CONSTRCTIO

Date:	**4/26/2005**
Permit Type:	**EW MH**
Description:	**Rerouting mechanical ductwork , relocate and add sprinkler heads shown on plans. No change of use, egress or occupancy.**
Permit Description:	**EQUIPMENT WORK MECHANICAL/HVAC**
Work Class:	
Proposed Use:	OTHER
Permit Number:	104075812-02-EW MH
Status:	ISSUED
Valuation:	$10,000.00
Contractor Company:	
Contractor Name:	CCBS CONSULTANTS

ADJOINING PROPERTY FINDINGS

Date: **4/20/2005**
Permit Type: **EW OT**
Description: **REMOVAL AND INSTALLATION OF NON LOAD BEA RING PARTITIONS AND RELATED FIN SHES AS PER PLANS FILED HEREWITH. NO CHA NGE IN USE, EGRESS OR OCCUPANCY UNDER T IS APPLICATION.**

Permit Description: **EQUIPMENT WORK OTHER CONSTRUCTION EQUIPMENT**
Work Class:
Proposed Use: OTHER
Permit Number: 104058145-01-EW OT
Status: ISSUED
Valuation: $23,000.00
Contractor Company:
Contractor Name: NAVALIS CO. C/O REYNOLDS AGENCY

Date: **4/11/2005**
Permit Type:
Description:

Permit Description:
Work Class:
Proposed Use:
Permit Number: M244163
Status: AWAITING INSPECTION REQUEST
Valuation: $0.00
Contractor Company:
Contractor Name: MICHAEL SCHONDORF, INC.

Date: **3/8/2005**
Permit Type: **EW OT**
Description: **Instaling handicap lift as shown on plans. No change of use, egress or occupancy.**

Permit Description: **EQUIPMENT WORK OTHER CONSTRUCTION EQUIPMENT**
Work Class:
Proposed Use: OTHER
Permit Number: 104015673-01-EW OT
Status: ISSUED
Valuation: $5,000.00
Contractor Company:
Contractor Name: POLTEAM RENOVATION CORP

ADJOINING PROPERTY FINDINGS

Date:	**3/8/2005**
Permit Type:	**EW OT**
Description:	**Reinforcing exterior stair to accomodate handicap lift. No change of use, egress or occupancy.**
Permit Description:	**EQUIPMENT WORK OTHER CONSTRUCTION EQUIPMENT**
Work Class:	
Proposed Use:	OTHER
Permit Number:	104015673-02-EW OT
Status:	ISSUED
Valuation:	$5,000.00
Contractor Company:	
Contractor Name:	POLTEAM RENOVATION CORP

Date:	**5/18/2004**
Permit Type:	
Description:	
Permit Description:	
Work Class:	
Proposed Use:	
Permit Number:	M234080
Status:	COMPLETED
Valuation:	$0.00
Contractor Company:	
Contractor Name:	CONSOLIDATED ELE CONSTR

Date:	**2/25/2004**
Permit Type:	
Description:	
Permit Description:	
Work Class:	
Proposed Use:	
Permit Number:	M231460
Status:	COMPLETED
Valuation:	$0.00
Contractor Company:	
Contractor Name:	CONSOLIDATED ELE CONSTR

ADJOINING PROPERTY FINDINGS

Date:	**1/9/2004**
Permit Type:	**EW SD**
Description:	**SUBSSEQUENT APPLICATION FILED FOR REMOVA L AND REINSTALLATION OF SPRINKL SYSTEM DISTRIBUTION PIPING,HEADS,ACCESSO RIES AND REMOVAL AND REINSTALLATION OF STANDPIPE HOSE RACKS/CABINETS AS INDICAT ED ON PLANS SUBMITTED HEREWITH. NO CHANGE IN USE,EGRESS OR OCCUPANCY.**
Permit Description:	**EQUIPMENT WORK STAND PIPE**
Work Class:	
Proposed Use:	OTHER
Permit Number:	103619559-03-EW SD
Status:	ISSUED
Valuation:	$1,385,000.00
Contractor Company:	
Contractor Name:	ABCO PEERLESS SPRINKLER CORP, ABCO PEERKESS SPRINK., CIRO, ABCO PEERLESS SPRINL. CORP, ABCO PEERLES

Date:	**1/9/2004**
Permit Type:	**EW SP**
Description:	**SUBSSEQUENT APPLICATION FILED FOR REMOVA L AND REINSTALLATION OF SPRINKL SYSTEM DISTRIBUTION PIPING,HEADS,ACCESSO RIES AND REMOVAL AND REINSTALLATION OF STANDPIPE HOSE RACKS/CABINETS AS INDICAT ED ON PLANS SUBMITTED HEREWITH. NO CHANGE IN USE,EGRESS OR OCCUPANCY.**
Permit Description:	**EQUIPMENT WORK SPRINKLER**
Work Class:	
Proposed Use:	OTHER
Permit Number:	103619559-03-EW SP
Status:	ISSUED
Valuation:	$1,385,000.00
Contractor Company:	
Contractor Name:	ABCO PEERLESS SPRINKLER CORP, ABCO PEERKESS SPRINK., CIRO, ABCO PEERLESS SPRINL. CORP, ABCO PEERLES

ADJOINING PROPERTY FINDINGS

Date: **12/24/2003**
Permit Type:
Description:

Permit Description:
Work Class:
Proposed Use:
Permit Number: M229826
Status: COMPLETED
Valuation: $0.00
Contractor Company:
Contractor Name: CONSOLIDATED ELE CONSTR

Date: **12/15/2003**
Permit Type: **PL**
Description: **SUBSSEQUENT APPLICATION FILED FOR REMOVA L AND REINSTALLATION OF SPRINKL SYSTEM DISTRIBUTION PIPING,HEADS,ACCESSO RIES AND REMOVAL AND REINSTALLATION OF STANDPIPE HOSE RACKS/CABINETS AS INDICAT ED ON PLANS SUBMITTED HEREWITH. NO CHANGE IN USE,EGRESS OR OCCUPANCY.**

Permit Description: **PLUMBING**
Work Class:
Proposed Use: OTHER
Permit Number: 103619559-03-PL
Status: ISSUED
Valuation: $1,385,000.00
Contractor Company:
Contractor Name: PAR PLUMBING CO. INC., PAR PLUMB CO INC. ., PAR PLUMB CO INC., PAR PLUMB CO INC., PAR PLU

ADJOINING PROPERTY FINDINGS

Date:	**12/8/2003**
Permit Type:	**EW OT**
Description:	**APPLICATION FILED FOR RECONSTRUCTION OF 2ND, 3RD FLOOR SPACE INCLUDING NEW CONVENIENCE STAIR AND WINDOW MMODIFICATION AS INDICATED ON PLANS SUBMITTED HEREWITH. NO CHANGE IN USE, EGRESS OR OCCUPANCY.**
Permit Description:	**EQUIPMENT WORK OTHER CONSTRUCTION EQUIPMENT**
Work Class:	
Proposed Use:	OTHER
Permit Number:	103619559-01-EW OT
Status:	ISSUED
Valuation:	$2,298,000.00
Contractor Company:	
Contractor Name:	PLAZA CONSTRU CORP, PLAZA CONSTRUCTION CORPORATION, PLAZA CONSTRUCTION CORORATION

Date:	**12/8/2003**
Permit Type:	**EW OT**
Description:	**SUBSEQUENT APPLICATION FILED FOR STRUCTU RAL MODIFICATION TO EXISTING STRUCTURE FOR NEW CONVENIENCE STAIRS AND OPENINGS IN MASONRY WALLS AS INDICATED ON PLANS SUBMITTED HEREIWTH. NO CHANGE IN USE,EGRESS OR OCCUPANCY.**
Permit Description:	**EQUIPMENT WORK OTHER CONSTRUCTION EQUIPMENT**
Work Class:	
Proposed Use:	OTHER
Permit Number:	103619559-02-EW OT
Status:	ISSUED
Valuation:	$238,000.00
Contractor Company:	
Contractor Name:	PLAZA CONSTRU CORP, PLAZA CONSTRUCTION CORPORATION, PLAZA CONSTRUCTION CORORATION

ADJOINING PROPERTY FINDINGS

Date:	**12/8/2003**
Permit Type:	**EW MH**
Description:	**SUBSSEQUENT APPLICATION FILED FOR REMOVA L AND REINSTALLATION OF SPRINKL SYSTEM DISTRIBUTION PIPING,HEADS,ACCESSO RIES AND REMOVAL AND REINSTALLATION OF STANDPIPE HOSE RACKS/CABINETS AS INDICAT ED ON PLANS SUBMITTED HEREWITH. NO CHANGE IN USE,EGRESS OR OCCUPANCY.**
Permit Description:	**EQUIPMENT WORK MECHANICAL/HVAC**
Work Class:	
Proposed Use:	OTHER
Permit Number:	103619559-03-EW MH
Status:	ISSUED
Valuation:	$1,385,000.00
Contractor Company:	
Contractor Name:	PLAZA CONSTRU CORP, PLAZA CONSTRUCTION CORPORATION, PLAZA CONSTRUCTION CORORATION

Date:	**10/30/2003**
Permit Type:	**EQ SH**
Description:	**INSTALLATION OF HEAVY DUTY SIDEWALK SHED 750'DURING FACADE REPAIR NO CH NGE IN USE EGRESS USE OR OCCUPANCY SHED TO COMPLY IN EGRESS USE OR OCCUPANCY SHE D TO COMPLY WITH LL33/91 NO MATERIAL OR EQUIPMENT STORAGE ON SHED**
Permit Description:	**CONSTRUCTION EQUIPMENT SIDEWALK SHED**
Work Class:	
Proposed Use:	OTHER
Permit Number:	103601229-01-EQ SH
Status:	ISSUED
Valuation:	$0.00
Contractor Company:	
Contractor Name:	SPRING SCAFFOLDING, SPRING SCAFF., SPRING SCAFF, SPRING SCAFF, SPRING SCAFF., SPRING SCAFFODING, Z

ADJOINING PROPERTY FINDINGS

Date:	**8/1/2003**
Permit Type:	**EW MH**
Description:	**Replacement of (230) tons of air cooled indoor package AC units on the 2nd, 3rd, and 4th floors. Existing ductwork to remain. No change to use, egress or occupancy associated with this application.**
Permit Description:	**EQUIPMENT WORK MECHANICAL/HVAC**
Work Class:	
Proposed Use:	OTHER
Permit Number:	103505191-01-EW MH
Status:	ISSUED
Valuation:	$287,000.00
Contractor Company:	
Contractor Name:	NAVALIS COMPANY, NAVALIS CO.

Date:	**6/27/2003**
Permit Type:	**EW OT**
Description:	**APPLICATION FILED FOR THE REMOVAL OF INT ERIOR NON LOAD BEARING PARTITIO S AND ASSOCIATED FINISHES AS INDICATED ON PLANS SUBMITTED HEREWITH NO CHANGE IN USE EGRESS OR OCCUPANCY UNDER THIS APPL ICATION.**
Permit Description:	**EQUIPMENT WORK OTHER CONSTRUCTION EQUIPMENT**
Work Class:	
Proposed Use:	OTHER
Permit Number:	103490376-01-EW OT
Status:	ISSUED
Valuation:	$64,000.00
Contractor Company:	
Contractor Name:	PLAZA CONSTR COPR, PLAZA CONSTRUCTION CORP, PLAZA CONSTR. CORP, PLAZA CONSTR CORP, PLAZA CONSTR. CO

ADJOINING PROPERTY FINDINGS

Date:	**4/15/2003**
Permit Type:	**PL**
Description:	**INSTALLING PARTITIONS AND BATHROOM AS SH OWN ON PLANS. NO CHANGE OF USE, EGRESS OR OCCUPANCY.**
Permit Description:	**PLUMBING**
Work Class:	
Proposed Use:	OTHER
Permit Number:	103415494-01-PL
Status:	ISSUED
Valuation:	$6,000.00
Contractor Company:	
Contractor Name:	SIGNORE & SONS PLBG CORP

Date:	**4/2/2003**
Permit Type:	**EW MH**
Description:	**INSTALLING PARTITIONS AND BATHROOM AS SH OWN ON PLANS. NO CHANGE OF USE, EGRESS OR OCCUPANCY.**
Permit Description:	**EQUIPMENT WORK MECHANICAL/HVAC**
Work Class:	
Proposed Use:	OTHER
Permit Number:	103415494-01-EW MH
Status:	ISSUED
Valuation:	$6,000.00
Contractor Company:	
Contractor Name:	SHINE MGMT INC

ADJOINING PROPERTY FINDINGS

Date:	**4/2/2003**
Permit Type:	**EW OT**
Description:	**INSTALLING PARTITIONS AND BATHROOM AS SH OWN ON PLANS. NO CHANGE OF USE, EGRESS OR OCCUPANCY.**
Permit Description:	**EQUIPMENT WORK OTHER CONSTRUCTION EQUIPMENT**
Work Class:	
Proposed Use:	OTHER
Permit Number:	103415494-01-EW OT
Status:	ISSUED
Valuation:	$6,000.00
Contractor Company:	
Contractor Name:	SHINE MGMT INC

Date:	**2/10/2003**
Permit Type:	**EW MH**
Description:	
Permit Description:	**EQUIPMENT WORK MECHANICAL/HVAC**
Work Class:	
Proposed Use:	
Permit Number:	103355940-01-EW MH
Status:	ISSUED
Valuation:	$0.00
Contractor Company:	
Contractor Name:	NAVALIS COMPANY, NAVALIS CO.

Date:	**12/19/2000**
Permit Type:	
Description:	
Permit Description:	
Work Class:	
Proposed Use:	
Permit Number:	M196516
Status:	COMPLETED
Valuation:	$0.00
Contractor Company:	
Contractor Name:	KINGS ELECTRIC CO., INC.

ADJOINING PROPERTY FINDINGS

Date: **8/28/1996**
Permit Type:
Description:

Permit Description:
Work Class:
Proposed Use:
Permit Number: M146274
Status: COMPLETED
Valuation: $0.00
Contractor Company:
Contractor Name: MICHAEL SCHONDORF, INC.

Date: **7/10/1996**
Permit Type:
Description:

Permit Description:
Work Class:
Proposed Use:
Permit Number: M144617
Status: COMPLETED
Valuation: $0.00
Contractor Company:
Contractor Name: UNITED ELEC'L CONT'G CORP

Date: **6/13/1996**
Permit Type:
Description:

Permit Description:
Work Class:
Proposed Use:
Permit Number: M143809
Status: COMPLETED
Valuation: $0.00
Contractor Company:
Contractor Name: MICHAEL SCHONDORF, INC.

ADJOINING PROPERTY FINDINGS

Date: **10/4/1995**
Permit Type:
Description:

Permit Description:
Work Class:
Proposed Use:
Permit Number: M136614
Status: COMPLETED
Valuation: $0.00
Contractor Company:
Contractor Name: J. UNITED ELECT CONT'G CO

Date: **12/29/1994**
Permit Type:
Description:

Permit Description:
Work Class:
Proposed Use:
Permit Number: M126909
Status: COMPLETED
Valuation: $0.00
Contractor Company:
Contractor Name: MICHAEL SCHONDORF, INC.

Date: **6/30/1994**
Permit Type:
Description:

Permit Description:
Work Class:
Proposed Use:
Permit Number: M121095
Status: COMPLETED
Valuation: $0.00
Contractor Company:
Contractor Name: THE ELECTRIC CONNECTION

ADJOINING PROPERTY FINDINGS

Date: **11/5/1992**
Permit Type:
Description:

Permit Description:
Work Class:
Proposed Use:
Permit Number: M100794
Status: COMPLETED
Valuation: $0.00
Contractor Company:
Contractor Name: MICHAEL SCHONDORF, INC.

Date: **10/4/1991**
Permit Type:
Description:

Permit Description:
Work Class:
Proposed Use:
Permit Number: M086775
Status: COMPLETED
Valuation: $0.00
Contractor Company:
Contractor Name: DATA ELECTRICAL CONTRS.,

Date: **3/16/1988**
Permit Type:
Description:

Permit Description:
Work Class:
Proposed Use:
Permit Number: M034382
Status: CLOSED/CANCELLED
Valuation: $0.00
Contractor Company:
Contractor Name: DEPT.OF TRANSP.-HIGHWAYS

ADJOINING PROPERTY FINDINGS

Date: **5/6/1987**
Permit Type:
Description:

Permit Description:
Work Class:
Proposed Use:
Permit Number: M019839
Status: COMPLETED
Valuation: $0.00
Contractor Company:
Contractor Name: A.C. GREEN ELEC'L CONTR'S

Date: **4/20/1987**
Permit Type:
Description:

Permit Description:
Work Class:
Proposed Use:
Permit Number: M018960
Status: COMPLETED
Valuation: $0.00
Contractor Company:
Contractor Name: DEPT.OF TRANSP.-HIGHWAYS

Date: **3/19/1987**
Permit Type:
Description:

Permit Description:
Work Class:
Proposed Use:
Permit Number: M016981
Status: COMPLETED
Valuation: $0.00
Contractor Company:
Contractor Name: DEPT.OF ENVIRON. PROTECT

ADJOINING PROPERTY FINDINGS

Date: **1/21/1987**
Permit Type:
Description:

Permit Description:
Work Class:
Proposed Use:
Permit Number: M014392
Status: COMPLETED
Valuation: $0.00
Contractor Company:
Contractor Name: A.C. GREEN ELEC'L CONTR'S

Date: **11/13/1986**
Permit Type:
Description:

Permit Description:
Work Class:
Proposed Use:
Permit Number: M011338
Status: COMPLETED
Valuation: $0.00
Contractor Company:
Contractor Name: DEPT.OF TRANSP.-HIGHWAYS

Date: **10/8/1986**
Permit Type:
Description:

Permit Description:
Work Class:
Proposed Use:
Permit Number: M009608
Status: COMPLETED
Valuation: $0.00
Contractor Company:
Contractor Name: A.C. GREEN ELEC'L CONTR'S

ADJOINING PROPERTY FINDINGS

Date: **6/20/1986**
Permit Type:
Description:

Permit Description:
Work Class:
Proposed Use:
Permit Number: M004134
Status: COMPLETED
Valuation: $0.00
Contractor Company:
Contractor Name: A.C. GREEN ELEC'L CONTR'S

Date: **6/11/1986**
Permit Type:
Description:

Permit Description:
Work Class:
Proposed Use:
Permit Number: M003649
Status: CLOSED/CANCELLED
Valuation: $0.00
Contractor Company:
Contractor Name: A.C. GREEN ELEC'L CONTR'S

Date: **5/21/1986**
Permit Type:
Description:

Permit Description:
Work Class:
Proposed Use:
Permit Number: M002375
Status: COMPLETED
Valuation: $0.00
Contractor Company:
Contractor Name: OLYMPIC ELEC'L CORP.

ADJOINING PROPERTY FINDINGS

Date: **1/28/1986**
Permit Type:
Description:

Permit Description:
Work Class:
Proposed Use:
Permit Number: 045936
Status: AWAITING INSPECTION REQUEST
Valuation: $0.00
Contractor Company:
Contractor Name: RICAN ELECTRIC LTD.

Date: **4/24/1985**
Permit Type:
Description:

Permit Description:
Work Class:
Proposed Use:
Permit Number: 005860B
Status: COMPLETED
Valuation: $0.00
Contractor Company:
Contractor Name: K.L.M. ELECTRIC CORP.

318 LAFAYETTE ST

Date: **2/3/2010**
Permit Type:
Description:

Permit Description:
Work Class:
Proposed Use:
Permit Number: M299695
Status: AWAITING INSPECTION REQUEST
Valuation: $0.00
Contractor Company:
Contractor Name: FIVE STAR ELECTRIC CORP.

ADJOINING PROPERTY FINDINGS

Date: **1/11/2008**
Permit Type:
Description:

Permit Description:
Work Class:
Proposed Use:
Permit Number: M275970
Status: CLOSED/CANCELLED
Valuation: $0.00
Contractor Company:
Contractor Name: MONTANA ELEC'L DECORATING

Date: **1/11/2008**
Permit Type:
Description:

Permit Description:
Work Class:
Proposed Use:
Permit Number: M275971
Status: NO ACCESS
Valuation: $0.00
Contractor Company:
Contractor Name: MONTANA ELEC'L DECORATING

Date: **2/28/2006**
Permit Type:
Description:

Permit Description:
Work Class:
Proposed Use:
Permit Number: M253511
Status: CLOSED/CANCELLED
Valuation: $0.00
Contractor Company:
Contractor Name: CITY ELEC'L SIGN ERECTORS

ADJOINING PROPERTY FINDINGS

Date:	**11/15/2005**
Permit Type:	
Description:	
Permit Description:	
Work Class:	
Proposed Use:	
Permit Number:	M250765
Status:	COMPLETED
Valuation:	$0.00
Contractor Company:	
Contractor Name:	ROTHSTEIN & HOFFMAN ELEC.

Date:	**1/10/2005**
Permit Type:	**PL**
Description:	**EXISTING REAR SECTION OF FIRST FLOR FLOOR REPAIR WITH NON BEARING PARTITION REPAIR CEILING FIBER REPAIR AND NEW FLOOR DRAIN. LIGALIZATION OF WORK DONE AND REMOVE VIOLATION #34435651H**
Permit Description:	**PLUMBING**
Work Class:	
Proposed Use:	OTHER
Permit Number:	103794119-01-PL
Status:	ISSUED
Valuation:	$22,000.00
Contractor Company:	
Contractor Name:	PINNACLE ENGINEERING P.C

ADJOINING PROPERTY FINDINGS

Date:	**1/10/2005**
Permit Type:	**PL**
Description:	**INSTALL TWO SPLIT HVAC UNITS AS PER PLAN. NO CHANGE IN USE, EGRESS OR OCCUPANCY**
Permit Description:	**PLUMBING**
Work Class:	
Proposed Use:	OTHER
Permit Number:	103948141-01-PL
Status:	ISSUED
Valuation:	$56,500.00
Contractor Company:	
Contractor Name:	PINNACLE ENGINEERING P.C

Date:	**1/7/2005**
Permit Type:	**PL**
Description:	**EXISTING FIRST FLOOR AND CELLAR INTERIOR RENOVATION INCLUDING INSTALLATION OF NON BEARING PARTITIONS AND GLASS PANELS AND PLUMBING WORK AS PER PLAN. NO CHANGE IN USE, EGRESS OR OCCUPANCY.**
Permit Description:	**PLUMBING**
Work Class:	
Proposed Use:	OTHER
Permit Number:	103922935-01-PL
Status:	ISSUED
Valuation:	$35,000.00
Contractor Company:	
Contractor Name:	PINNACLE PLBG & HTG CORP, PINNACLE PLBG AND HTG CORP, PINNACLE PLUMB HEAT CORP, PINNACLE PLUMB HEAT

ADJOINING PROPERTY FINDINGS

Date:	**11/18/2004**
Permit Type:	
Description:	
Permit Description:	
Work Class:	
Proposed Use:	
Permit Number:	M239692
Status:	COMPLETED
Valuation:	$0.00
Contractor Company:	
Contractor Name:	ROTHSTEIN & HOFFMAN ELEC.

Date:	**10/29/2004**
Permit Type:	**EW MH**
Description:	**INSTALL TWO SPLIT HVAC UNITS AS PER PLAN. NO CHANGE IN USE, EGRESS OR OCCUPANCY**
Permit Description:	**EQUIPMENT WORK MECHANICAL/HVAC**
Work Class:	
Proposed Use:	OTHER
Permit Number:	103948141-01-EW MH
Status:	ISSUED
Valuation:	$56,500.00
Contractor Company:	
Contractor Name:	LUCKY CONST & DECORATION INC, WIN DESIGN AND CNTR. ICN., KINGS ASSOCIATE

ADJOINING PROPERTY FINDINGS

Date:	**10/22/2004**
Permit Type:	**EW OT**
Description:	**INSTALL TWO SPLIT HVAC UNITS AS PER PLAN. NO CHANGE IN USE, EGRESS OR OCCUPANCY**
Permit Description:	**EQUIPMENT WORK OTHER CONSTRUCTION EQUIPMENT**
Work Class:	
Proposed Use:	OTHER
Permit Number:	103948141-01-EW OT
Status:	ISSUED
Valuation:	$56,500.00
Contractor Company:	
Contractor Name:	LUCKY CONST & DECORATION INC, WIN DESIGN AND CNTR. ICN., KINGS ASSOCIATE

Date:	**10/19/2004**
Permit Type:	
Description:	
Permit Description:	
Work Class:	
Proposed Use:	
Permit Number:	M238803
Status:	CLOSED/CANCELLED
Valuation:	$0.00
Contractor Company:	
Contractor Name:	ROTHSTEIN & HOFFMAN ELEC.

Date:	**10/15/2004**
Permit Type:	
Description:	
Permit Description:	
Work Class:	
Proposed Use:	
Permit Number:	M238768
Status:	CLOSED/CANCELLED
Valuation:	$0.00
Contractor Company:	
Contractor Name:	ROTHSTEIN & HOFFMAN ELEC.

ADJOINING PROPERTY FINDINGS

Date:	**10/15/2004**
Permit Type:	
Description:	
Permit Description:	
Work Class:	
Proposed Use:	
Permit Number:	M238769
Status:	COMPLETED
Valuation:	$0.00
Contractor Company:	
Contractor Name:	ROTHSTEIN & HOFFMAN ELEC.

Date:	**9/23/2004**
Permit Type:	**EW OT**
Description:	**EXISTING FIRST FLOOR AND CELLAR INTERIOR RENOVATION INCLUDING INSTALLATION OF NON BEARING PARTITIONS AND GLASS PANELS AND PLUMBING WORK AS PER PLAN. NO CHANGE IN USE, EGRESS OR OCCUPANCY.**
Permit Description:	**EQUIPMENT WORK OTHER CONSTRUCTION EQUIPMENT**
Work Class:	
Proposed Use:	OTHER
Permit Number:	103922935-01-EW OT
Status:	ISSUED
Valuation:	$35,000.00
Contractor Company:	
Contractor Name:	WIN DESIGN AND CONTRACTOR, INC, WIN DESIGN & CONTRACTOR, INC, WIN DESIGN & CONTRACTOR INC, WIN DESIG

ADJOINING PROPERTY FINDINGS

Date:	**7/12/2004**
Permit Type:	**EW OT**
Description:	**EXISTING REAR SECTION OF FIRST FLOR FLOOR REPAIR WITH NON BEARING PARTITION REPAIR CEILING FIBER REPAIR AND NEW FLOOR DRAIN. LIGALIZATION OF WORK DONE AND REMOVE VIOLATION #34435651H**
Permit Description:	**EQUIPMENT WORK OTHER CONSTRUCTION EQUIPMENT**
Work Class:	
Proposed Use:	OTHER
Permit Number:	103794119-01-EW OT
Status:	ISSUED
Valuation:	$22,000.00
Contractor Company:	
Contractor Name:	WIN DESIGN AND CONTRACTOR, INC, WIN DESIGN & CONTRACTOR, INC, WIN DESIGN & CONTRACTOR INC, WIN DESIG

Date:	**2/19/1998**
Permit Type:	
Description:	
Permit Description:	
Work Class:	
Proposed Use:	
Permit Number:	M163559
Status:	CLOSED/CANCELLED
Valuation:	$0.00
Contractor Company:	
Contractor Name:	MONTANA ELEC'L DECORATING

ADJOINING PROPERTY FINDINGS

Date: **12/19/1995**
Permit Type:
Description:

Permit Description:
Work Class:
Proposed Use:
Permit Number: M138783
Status: COMPLETED
Valuation: $0.00
Contractor Company:
Contractor Name: WELSBACH ELECTRIC CORP.

Date: **11/16/1993**
Permit Type:
Description:

Permit Description:
Work Class:
Proposed Use:
Permit Number: M112919
Status: COMPLETED
Valuation: $0.00
Contractor Company:
Contractor Name: AMERICAN STANDARD ELEC. C

ADJOINING PROPERTY FINDINGS

321 LAFAYETTE ST

Date:	**6/16/2005**
Permit Type:	**AL**
Description:	**INSTALL NON-ILLUMINATED AWINING WITH LETTERING NO LARGER THAN 12", NOR MORE THAN 12 SQ. FEET IN COPY READING: THE UPS STORE UPS.**
Permit Description:	**ALTERATION**
Work Class:	
Proposed Use:	OTHER
Permit Number:	104127286-01-AL
Status:	ISSUED
Valuation:	$2,000.00
Contractor Company:	
Contractor Name:	LOTUS AWNINGS ENTERPRISES

Date:	**6/16/2005**
Permit Type:	**AL**
Description:	**INSTALL NON-ILLUMINATED AWNING WITH LETTERING NO LARGER THAN 12", NOR MORE THAN 12 SQ. FEET IN COPY READING: THE UPS STORE UPS.**
Permit Description:	**ALTERATION**
Work Class:	
Proposed Use:	OTHER
Permit Number:	104127295-01-AL
Status:	ISSUED
Valuation:	$2,000.00
Contractor Company:	
Contractor Name:	LOTUS AWNINGS ENTERPRISES

ADJOINING PROPERTY FINDINGS

Date:	**11/10/2004**
Permit Type:	**PL**
Description:	**INSTALL SPRINKLER SYSTEM PER PLAN. NO CHANGE IN USE, EGRESS OR IN OCCUPANCY.**
Permit Description:	**PLUMBING**
Work Class:	
Proposed Use:	OTHER
Permit Number:	103704270-01-PL
Status:	ISSUED
Valuation:	$10,000.00
Contractor Company:	
Contractor Name:	C2 PLUMBING CORP, CASE PLUMBING LLC

Date:	**8/4/2004**
Permit Type:	**PL**
Description:	**2129251516**
Permit Description:	**PLUMBING**
Work Class:	
Proposed Use:	OTHER COM
Permit Number:	103551577-01-PL
Status:	ISSUED
Valuation:	$30,000.00
Contractor Company:	
Contractor Name:	C2 PLUMBING CORP, CASE PLUMBING LLC

ADJOINING PROPERTY FINDINGS

Date:	**4/19/2004**
Permit Type:	**EW SP**
Description:	**INSTALL SPRINKLER SYSTEM PER PLAN. NO CHANGE IN USE, EGRESS OR IN OCCUPANCY.**
Permit Description:	**EQUIPMENT WORK SPRINKLER**
Work Class:	
Proposed Use:	OTHER
Permit Number:	103704270-01-EW SP
Status:	ISSUED
Valuation:	$10,000.00
Contractor Company:	
Contractor Name:	L.R.P. CORP, L.R.P. CORPORATION, L.R.P.CORPORATION, L R P CORPORATION, LRP CORP, L R P CORP, LRP CO

Date:	**4/19/2004**
Permit Type:	**PL**
Description:	**INSTALL SPRINKLER SYSTEM PER PLAN. NO CHANGE IN USE, EGRESS OR IN OCCUPANCY.**
Permit Description:	**PLUMBING**
Work Class:	
Proposed Use:	OTHER
Permit Number:	103704270-01-PL
Status:	ISSUED
Valuation:	$10,000.00
Contractor Company:	
Contractor Name:	L.R.P. CORP, L.R.P. CORPORATION, L.R.P.CORPORATION, L R P CORPORATION, LRP CORP, L R P CORP, LRP CO

ADJOINING PROPERTY FINDINGS

Date:	**1/14/2004**
Permit Type:	
Description:	
Permit Description:	
Work Class:	
Proposed Use:	
Permit Number:	M230280
Status:	COMPLETED
Valuation:	$0.00
Contractor Company:	
Contractor Name:	ID ELECTRIC CORP.

Date:	**12/23/2003**
Permit Type:	**PL**
Description:	**INTERIOR PARTITION OF AN EXISTING TIRE STORE (UG7) INTO 3 UNITS. NO CHANGE IN USE EGRESS OR OCCUPANCY.**
Permit Description:	**PLUMBING**
Work Class:	
Proposed Use:	OTHER
Permit Number:	103445906-01-PL
Status:	ISSUED
Valuation:	$27,500.00
Contractor Company:	
Contractor Name:	L.R.P. CORP, L.R.P. CORPORATION, L.R.P.CORPORATION, L R P CORPORATION, LRP CORP, L R P CORP, LRP CO

ADJOINING PROPERTY FINDINGS

Date: **12/23/2003**
Permit Type: **PL**
Description: **2129251516**

Permit Description: **PLUMBING**
Work Class:
Proposed Use: OTHER COM
Permit Number: 103551577-01-PL
Status: ISSUED
Valuation: $30,000.00
Contractor Company:
Contractor Name: L.R.P. CORP, L.R.P. CORPORATION, L.R.P.CORPORATION, L R P CORPORATION, LRP CORP, L R P CORP, LRP CO

Date: **12/12/2003**
Permit Type: **EQ FN**
Description: **2129251516**

Permit Description: **CONSTRUCTION EQUIPMENT FENCE**
Work Class:
Proposed Use: OTHER COM
Permit Number: 103551577-01-EQ FN
Status: ISSUED
Valuation: $30,000.00
Contractor Company:
Contractor Name: ORIENTAL CONSTRUCTION LLC

Date: **12/12/2003**
Permit Type: **AL**
Description: **2129251516**

Permit Description: **ALTERATION**
Work Class:
Proposed Use: OTHER COM
Permit Number: 103551577-01-AL
Status: ISSUED
Valuation: $30,000.00
Contractor Company:
Contractor Name: ORIENTAL CONSTRUCTION LLC

ADJOINING PROPERTY FINDINGS

Date:	**12/10/2003**
Permit Type:	**EQ FN**
Description:	**INTERIOR PARTITION OF AN EXISTING TIRE STORE (UG7) INTO 3 UNITS. NO CHANGE IN USE EGRESS OR OCCUPANCY.**
Permit Description:	**CONSTRUCTION EQUIPMENT FENCE**
Work Class:	
Proposed Use:	OTHER
Permit Number:	103445906-01-EQ FN
Status:	ISSUED
Valuation:	$27,500.00
Contractor Company:	
Contractor Name:	ORIENTAL CONSTRUCTION LLC

Date:	**12/10/2003**
Permit Type:	**EW MH**
Description:	**INTERIOR PARTITION OF AN EXISTING TIRE STORE (UG7) INTO 3 UNITS. NO CHANGE IN USE EGRESS OR OCCUPANCY.**
Permit Description:	**EQUIPMENT WORK MECHANICAL/HVAC**
Work Class:	
Proposed Use:	OTHER
Permit Number:	103445906-01-EW MH
Status:	ISSUED
Valuation:	$27,500.00
Contractor Company:	
Contractor Name:	ORIENTAL CONSTRUCTION LLC

ADJOINING PROPERTY FINDINGS

Date:	**12/10/2003**
Permit Type:	**EW OT**
Description:	**INTERIOR PARTITION OF AN EXISTING TIRE STORE (UG7) INTO 3 UNITS. NO CHANGE IN USE EGRESS OR OCCUPANCY.**
Permit Description:	**EQUIPMENT WORK OTHER CONSTRUCTION EQUIPMENT**
Work Class:	
Proposed Use:	OTHER
Permit Number:	103445906-01-EW OT
Status:	ISSUED
Valuation:	$27,500.00
Contractor Company:	
Contractor Name:	ORIENTAL CONSTRUCTION LLC

Date:	**5/15/2000**
Permit Type:	
Description:	
Permit Description:	
Work Class:	
Proposed Use:	
Permit Number:	M189619
Status:	COMPLETED
Valuation:	$0.00
Contractor Company:	
Contractor Name:	MONTANA ELEC'L DECORATING

Date:	**5/28/1997**
Permit Type:	
Description:	
Permit Description:	
Work Class:	
Proposed Use:	
Permit Number:	M154786
Status:	CLOSED/CANCELLED
Valuation:	$0.00
Contractor Company:	
Contractor Name:	JAMES F. VOLPE ELEC'L

ADJOINING PROPERTY FINDINGS

Date: **6/26/1989**
Permit Type:
Description:

Permit Description:
Work Class:
Proposed Use:
Permit Number: M053950
Status: CLOSED/CANCELLED
Valuation: $0.00
Contractor Company:
Contractor Name: ZEV ELECTRIC CORP.

Date: **11/12/1985**
Permit Type:
Description:

Permit Description:
Work Class:
Proposed Use:
Permit Number: 041374
Status: COMPLETED
Valuation: $0.00
Contractor Company:
Contractor Name: LENCO ELECTRIC SVC., INC.

ADJOINING PROPERTY FINDINGS

324 LAFAYETTE ST

Date:	**8/31/2011**
Permit Type:	**EW OT**
Description:	**HEREWITH FILING TO REMOVE NON-LOAD BEARING PARTITONS,FIXTURES,FINISHES.BUILD-OUT OF NEW PARTITIONS,DOORS,FLOOR & WALL FINISHES, PLUMBING FOR NEW RETAIL SPACE.NO CHANGE OF USE,EGRESS,OR OCCUPANCY.**
Permit Description:	**EQUIPMENT WORK OTHER CONSTRUCTION EQUIPMENT**
Work Class:	
Proposed Use:	OTHER COM
Permit Number:	120651990-01-EW OT
Status:	IN PROCESS
Valuation:	$146,040.00
Contractor Company:	
Contractor Name:	UNITED BUILDERS GROUP LLC

Date:	**7/25/2011**
Permit Type:	**EQ SH**
Description:	**INSTALLATION OF TEMPORARY HEAVY DUTY SIDEWALK SHED FOR REMEDIAL REPAIRS AS PER PLANS. NO CHANGE IN USE, EGRESS OR OCCUPANCY. SIDEWALK SHED SHALL COMPLY WITH CHAPTER #33 OF THE NYC BUILDING CODE. NO STORAGE PERMITTED ON SIDEWALK SHED. LIVE LOAD 300PSF.**
Permit Description:	**CONSTRUCTION EQUIPMENT SIDEWALK SHED**
Work Class:	
Proposed Use:	OTHER COM
Permit Number:	120530808-01-EQ SH
Status:	ISSUED
Valuation:	$0.00
Contractor Company:	
Contractor Name:	METRO CONTRACTING NY, INC, PRINCE CONTRACTING INC, L L G CONSTRUCTION INC, GAGAN G.C. INC, SHAH BUIL

ADJOINING PROPERTY FINDINGS

Date:	**6/13/2011**
Permit Type:	**EQ SH**
Description:	**INSTALLATION OF TEMPORARY HEAVY DUTY SIDEWALK SHED FOR REMEDIAL REPAIRS AS PER PLANS. NO CHANGE IN USE, EGRESS OR OCCUPANCY. SIDEWALK SHED SHALL COMPLY WITH CHAPTER #33 OF THE NYC BUILDING CODE. NO STORAGE PERMITTED ON SIDEWALK SHED. LIVE LOAD 300PSF.**
Permit Description:	**CONSTRUCTION EQUIPMENT SIDEWALK SHED**
Work Class:	
Proposed Use:	OTHER COM
Permit Number:	120530808-01-EQ SH
Status:	ISSUED
Valuation:	$0.00
Contractor Company:	
Contractor Name:	METRO CONTRACTING NY, INC, PRINCE CONTRACTING INC, L L G CONSTRUCTION INC, GAGAN G.C. INC, SHAH BUIL

Date:	**1/21/2011**
Permit Type:	
Description:	
Permit Description:	
Work Class:	
Proposed Use:	
Permit Number:	M310697
Status:	ASSIGNED TO INSPECTOR
Valuation:	$0.00
Contractor Company:	
Contractor Name:	PRINCIPAL ELECTRICAL CORP

ADJOINING PROPERTY FINDINGS

Date:	**12/12/2010**
Permit Type:	
Description:	
Permit Description:	
Work Class:	
Proposed Use:	
Permit Number:	M309621
Status:	VIOLATN PENDING AT CONTRACTOR
Valuation:	$0.00
Contractor Company:	
Contractor Name:	PRINCIPAL ELECTRICAL CORP

Date:	**11/19/2010**
Permit Type:	**EQ SH**
Description:	**INSTALLATION OF TEMPORARY HEAVY DUTY SIDEWALK SHED FOR REMEDIAL REPAIRS AS PER PLANS. NO CHANGE IN USE, EGRESS OR OCCUPANCY. SIDEWALK SHED SHALL COMPLY WITH CHAPTER #33 OF THE NYC BUILDING CODE. NO STORAGE PERMITTED ON SIDEWALK SHED. LIVE LOAD 300PSF.**
Permit Description:	**CONSTRUCTION EQUIPMENT SIDEWALK SHED**
Work Class:	
Proposed Use:	OTHER COM
Permit Number:	120530808-01-EQ SH
Status:	ISSUED
Valuation:	$0.00
Contractor Company:	
Contractor Name:	METRO CONTRACTING NY, INC, PRINCE CONTRACTING INC, L L G CONSTRUCTION INC, GAGAN G.C. INC, SHAH BUIL

ADJOINING PROPERTY FINDINGS

Date:	**11/15/2010**
Permit Type:	
Description:	
Permit Description:	
Work Class:	
Proposed Use:	
Permit Number:	M308840
Status:	AWAITING INSPECTION REQUEST
Valuation:	$0.00
Contractor Company:	
Contractor Name:	ALSON ELEC'L CONTR. INC

Date:	**6/17/2010**
Permit Type:	**EQ OT**
Description:	**INSTALLATION OF DEBRIS NETTING APPROXIMATELY 7,000 SQUARE FEET ON EAST ELEVATION OF THE BUILDING, AS PER PLANS SUBMITTED HEREWITH. SHALL COMPLY WITH CHAPTER 33 OF THE NYC CONSTRUCTION CODES. NO CHANGE TO USE, EGRESS, OR OCCUPANCY.**
Permit Description:	**CONSTRUCTION EQUIPMENT OTHER CONSTRUCTION EQUIPMENT**
Work Class:	
Proposed Use:	OTHER COM
Permit Number:	120384360-01-EQ OT
Status:	ISSUED
Valuation:	$0.00
Contractor Company:	
Contractor Name:	CS BRIDGE CORP, FERNANDEZ CONSTRUCT CORP

ADJOINING PROPERTY FINDINGS

Date: **10/9/2009**
Permit Type:
Description:

Permit Description:
Work Class:
Proposed Use:
Permit Number: M296811
Status: AWAITING INSPECTION REQUEST
Valuation: $0.00
Contractor Company:
Contractor Name: LINTECH ELECTRIC, INC.

Date: **10/9/2009**
Permit Type: **EQ SH**
Description:

Permit Description: **CONSTRUCTION EQUIPMENT SIDEWALK SHED**
Work Class:
Proposed Use:
Permit Number: 120164366-01-EQ SH
Status: ISSUED
Valuation: $0.00
Contractor Company:
Contractor Name: METRO CONTRACTING NY, INC, PRINCE CONTRACTING INC, L L G CONSTRUCTION INC, GAGAN G.C. INC, SHAH BUIL

Date: **3/18/2008**
Permit Type:
Description:

Permit Description:
Work Class:
Proposed Use:
Permit Number: M278365
Status: AWAITING INSPECTION REQUEST
Valuation: $0.00
Contractor Company:
Contractor Name: PULSAR ELECTRIC INC.

ADJOINING PROPERTY FINDINGS

Date:	**11/27/2007**
Permit Type:	**EW MH**
Description:	**APPLICATION IS FILED FOR THE REPLACEMENT OF 2 EXISTING AIR CONDITIONING UNITS AT ROOF WITH 2 NEW SIMILAR UNITS, AS PER PLANS SUBMITTED HEREWITH. EXISTING DUCTWORK, DUNNAGE, SUPPORT STRUCTURES, CONTROLS & ACCESSORIES TO REMAIN. OBTAINING OF EQUIPMENT USE PERMITS. NO CHANGE TO USE, EGRESS OR OCCUPANCY OF**
Permit Description:	**EQUIPMENT WORK MECHANICAL/HVAC**
Work Class:	
Proposed Use:	OTHER
Permit Number:	104886982-01-EW MH
Status:	ISSUED
Valuation:	$10,000.00
Contractor Company:	
Contractor Name:	AJK MECHANICAL SERVICES

Date:	**2/12/2002**
Permit Type:	
Description:	
Permit Description:	
Work Class:	
Proposed Use:	
Permit Number:	M208878
Status:	COMPLETED
Valuation:	$0.00
Contractor Company:	
Contractor Name:	NYC DEPT. OF HOMELESS SVC

ADJOINING PROPERTY FINDINGS

Date: **12/10/2001**
Permit Type:
Description:

Permit Description:
Work Class:
Proposed Use:
Permit Number: M207132
Status: COMPLETED
Valuation: $0.00
Contractor Company:
Contractor Name: ID ELECTRIC CORP.

Date: **10/29/2001**
Permit Type:
Description:

Permit Description:
Work Class:
Proposed Use:
Permit Number: M205899
Status: COMPLETED
Valuation: $0.00
Contractor Company:
Contractor Name: ID ELECTRIC CORP.

Date: **8/3/1998**
Permit Type:
Description:

Permit Description:
Work Class:
Proposed Use:
Permit Number: M169264
Status: COMPLETED
Valuation: $0.00
Contractor Company:
Contractor Name: IRWIN ELECTR'L CONTR'S, I

ADJOINING PROPERTY FINDINGS

Date: **7/16/1998**
Permit Type:
Description:

Permit Description:
Work Class:
Proposed Use:
Permit Number: M168727
Status: COMPLETED
Valuation: $0.00
Contractor Company:
Contractor Name: P2 ELECTRIC INC.

Date: **6/10/1994**
Permit Type:
Description:

Permit Description:
Work Class:
Proposed Use:
Permit Number: M120226
Status: COMPLETED
Valuation: $0.00
Contractor Company:
Contractor Name: QUEEN CITY ELEC'L CONTR'S

Date: **6/8/1993**
Permit Type:
Description:

Permit Description:
Work Class:
Proposed Use:
Permit Number: M107401
Status: COMPLETED
Valuation: $0.00
Contractor Company:
Contractor Name: SEGNA ELECTRIC INC.

ADJOINING PROPERTY FINDINGS

Date: **4/21/1993**
Permit Type:
Description:

Permit Description:
Work Class:
Proposed Use:
Permit Number: M105764
Status: COMPLETED
Valuation: $0.00
Contractor Company:
Contractor Name: JOSEPH B. JORDAN

Date: **3/29/1993**
Permit Type:
Description:

Permit Description:
Work Class:
Proposed Use:
Permit Number: M105009
Status: COMPLETED
Valuation: $0.00
Contractor Company:
Contractor Name: SEGNA ELECTRIC INC.

Date: **9/18/1991**
Permit Type:
Description:

Permit Description:
Work Class:
Proposed Use:
Permit Number: M086217
Status: COMPLETED
Valuation: $0.00
Contractor Company:
Contractor Name: STAN-Z ELECTRICAL SERVICE

ADJOINING PROPERTY FINDINGS

Date: **5/23/1991**
Permit Type:
Description:

Permit Description:
Work Class:
Proposed Use:
Permit Number: M082189
Status: COMPLETED
Valuation: $0.00
Contractor Company:
Contractor Name: STAN-Z ELECTRICAL SERVICE

Date: **12/12/1988**
Permit Type:
Description:

Permit Description:
Work Class:
Proposed Use:
Permit Number: M046064
Status: COMPLETED
Valuation: $0.00
Contractor Company:
Contractor Name: OSWALD E. IEN

Date: **8/1/1988**
Permit Type:
Description:

Permit Description:
Work Class:
Proposed Use:
Permit Number: B040868
Status: CLOSED/CANCELLED
Valuation: $0.00
Contractor Company:
Contractor Name: OSWALD E. IEN

ADJOINING PROPERTY FINDINGS

325 LAFAYETTE ST

Date: **2/28/2012**
Permit Type: **AL**
Description:

Permit Description: **ALTERATION**
Work Class:
Proposed Use:
Permit Number: 104292114-01-AL
Status: ISSUED
Valuation: $0.00
Contractor Company:
Contractor Name: IN HOUSE GROUP INC

Date: **2/28/2012**
Permit Type: **AL**
Description:

Permit Description: **ALTERATION**
Work Class:
Proposed Use:
Permit Number: 110363712-01-AL
Status: ISSUED
Valuation: $0.00
Contractor Company:
Contractor Name: IN HOUSE GROUP INC

ADJOINING PROPERTY FINDINGS

Date:	**2/28/2012**
Permit Type:	**EW OT**
Description:	**WORK INVOLVES MINOR PLUMBING WORK, DEMOLITION AND CONSTRUCTION OF NON-STRUCTURAL PARTITION WALLS, AND REPLACEMENT OF INTERIOR STAIRS. NO CHANGE IN USE, OCCUPANCY OR EGRESS UNDER THIS APPLICATION.**
Permit Description:	**EQUIPMENT WORK OTHER CONSTRUCTION EQUIPMENT**
Work Class:	
Proposed Use:	OTHER RES
Permit Number:	120601731-01-EW OT
Status:	ISSUED
Valuation:	$56,000.00
Contractor Company:	
Contractor Name:	IN HOUSE GROUP INC

Date:	**9/8/2011**
Permit Type:	**PL**
Description:	**RENOVATE EXISTING RETAIL SPACE AS PER PLAN. NO CHANGE IN USE EGRESS OR OCCUPANCY**
Permit Description:	**PLUMBING**
Work Class:	
Proposed Use:	OTHER COM
Permit Number:	120766938-01-PL
Status:	ISSUED
Valuation:	$60,000.00
Contractor Company:	
Contractor Name:	METROTECH MECHANICAL CORP

ADJOINING PROPERTY FINDINGS

Date:	**9/2/2011**
Permit Type:	**EQ FN**
Description:	**RENOVATE EXISTING RETAIL SPACE AS PER PLAN. NO CHANGE IN USE EGRESS OR OCCUPANCY**
Permit Description:	**CONSTRUCTION EQUIPMENT FENCE**
Work Class:	
Proposed Use:	OTHER COM
Permit Number:	120766938-01-EQ FN
Status:	ISSUED
Valuation:	$60,000.00
Contractor Company:	
Contractor Name:	UNITED BUILDERS GROUP LLC

Date:	**9/2/2011**
Permit Type:	**EW OT**
Description:	**RENOVATE EXISTING RETAIL SPACE AS PER PLAN. NO CHANGE IN USE EGRESS OR OCCUPANCY**
Permit Description:	**EQUIPMENT WORK OTHER CONSTRUCTION EQUIPMENT**
Work Class:	
Proposed Use:	OTHER COM
Permit Number:	120766938-01-EW OT
Status:	ISSUED
Valuation:	$60,000.00
Contractor Company:	
Contractor Name:	UNITED BUILDERS GROUP LLC

ADJOINING PROPERTY FINDINGS

Date:	**8/10/2011**
Permit Type:	**EW SD**
Description:	**INSTALLATION OF A NEW COMBINED SPRINKLER/STANDPIPE SYSTEM THROUGHOUT THE BUILDING. NO CHANGE IN USE, OCCUPANCY OR EGRESS**
Permit Description:	**EQUIPMENT WORK STAND PIPE**
Work Class:	
Proposed Use:	OTHER RES
Permit Number:	120721273-01-EW SD
Status:	ISSUED
Valuation:	$125,000.00
Contractor Company:	
Contractor Name:	RENTOM GROUP CORP, TT MECHANICAL CORP

Date:	**8/10/2011**
Permit Type:	**EW SP**
Description:	**INSTALLATION OF A NEW COMBINED SPRINKLER/STANDPIPE SYSTEM THROUGHOUT THE BUILDING. NO CHANGE IN USE, OCCUPANCY OR EGRESS**
Permit Description:	**EQUIPMENT WORK SPRINKLER**
Work Class:	
Proposed Use:	OTHER RES
Permit Number:	120721273-01-EW SP
Status:	ISSUED
Valuation:	$125,000.00
Contractor Company:	
Contractor Name:	RENTOM GROUP CORP, TT MECHANICAL CORP

ADJOINING PROPERTY FINDINGS

Date:	**8/10/2011**
Permit Type:	**PL**
Description:	**INSTALLATION OF A NEW COMBINED SPRINKLER/STANDPIPE SYSTEM THROUGHOUT THE BUILDING. NO CHANGE IN USE, OCCUPANCY OR EGRESS**
Permit Description:	**PLUMBING**
Work Class:	
Proposed Use:	OTHER RES
Permit Number:	120721273-01-PL
Status:	ISSUED
Valuation:	$125,000.00
Contractor Company:	
Contractor Name:	RENTOM GROUP CORP, TT MECHANICAL CORP

Date:	**7/6/2011**
Permit Type:	**PL**
Description:	**WORK INVOLVES MINOR PLUMBING WORK, DEMOLITION AND CONSTRUCTION OF NON-STRUCTURAL PARTITION WALLS, AND REPLACEMENT OF INTERIOR STAIRS. NO CHANGE IN USE, OCCUPANCY OR EGRESS UNDER THIS APPLICATION.**
Permit Description:	**PLUMBING**
Work Class:	
Proposed Use:	OTHER RES
Permit Number:	120601731-01-PL
Status:	ISSUED
Valuation:	$56,000.00
Contractor Company:	
Contractor Name:	RENTOM GROUP CORP, TT MECHANICAL CORP

ADJOINING PROPERTY FINDINGS

Date:	**5/16/2011**
Permit Type:	**EQ SH**
Description:	
Permit Description:	**CONSTRUCTION EQUIPMENT SIDEWALK SHED**
Work Class:	
Proposed Use:	
Permit Number:	110254901-01-EQ SH
Status:	ISSUED
Valuation:	$0.00
Contractor Company:	
Contractor Name:	K.M.D CONSTRUCTION INC, B H & B CONSTRUCTION INC

Date:	**4/7/2011**
Permit Type:	**EW OT**
Description:	**WORK INVOLVES MINOR PLUMBING WORK, DEMOLITION AND CONSTRUCTION OF NON-STRUCTURAL PARTITION WALLS, AND REPLACEMENT OF INTERIOR STAIRS. NO CHANGE IN USE, OCCUPANCY OR EGRESS UNDER THIS APPLICATION.**
Permit Description:	**EQUIPMENT WORK OTHER CONSTRUCTION EQUIPMENT**
Work Class:	
Proposed Use:	OTHER RES
Permit Number:	120601731-01-EW OT
Status:	ISSUED
Valuation:	$56,000.00
Contractor Company:	
Contractor Name:	IN HOUSE GROUP INC

ADJOINING PROPERTY FINDINGS

Date: **2/24/2011**
Permit Type: **AL**
Description:

Permit Description: **ALTERATION**
Work Class:
Proposed Use:
Permit Number: 104292114-01-AL
Status: ISSUED
Valuation: $0.00
Contractor Company:
Contractor Name: IN HOUSE GROUP INC

Date: **2/24/2011**
Permit Type: **AL**
Description:

Permit Description: **ALTERATION**
Work Class:
Proposed Use:
Permit Number: 110363712-01-AL
Status: ISSUED
Valuation: $0.00
Contractor Company:
Contractor Name: IN HOUSE GROUP INC

Date: **1/18/2011**
Permit Type: **EQ SF**
Description:

Permit Description: **CONSTRUCTION EQUIPMENT SCAFFOLD**
Work Class:
Proposed Use:
Permit Number: 110446777-01-EQ SF
Status: ISSUED
Valuation: $0.00
Contractor Company:
Contractor Name: H & B CONSTRUCTION NY INC

ADJOINING PROPERTY FINDINGS

Date: **12/16/2010**
Permit Type: **EQ SH**
Description:

Permit Description: **CONSTRUCTION EQUIPMENT SIDEWALK SHED**
Work Class:
Proposed Use:
Permit Number: 110254901-01-EQ SH
Status: ISSUED
Valuation: $0.00
Contractor Company:
Contractor Name: H & B CONSTRUCTION NY INC

Date: **12/13/2010**
Permit Type: **EQ SF**
Description:

Permit Description: **CONSTRUCTION EQUIPMENT SCAFFOLD**
Work Class:
Proposed Use:
Permit Number: 110446777-01-EQ SF
Status: ISSUED
Valuation: $0.00
Contractor Company:
Contractor Name: H & B CONSTRUCTION NY INC

Date: **2/23/2010**
Permit Type: **AL**
Description:

Permit Description: **ALTERATION**
Work Class:
Proposed Use:
Permit Number: 104292114-01-AL
Status: ISSUED
Valuation: $0.00
Contractor Company:
Contractor Name: IN HOUSE GROUP INC

ADJOINING PROPERTY FINDINGS

Date: **2/23/2010**
Permit Type: **AL**
Description:

Permit Description: **ALTERATION**
Work Class:
Proposed Use:
Permit Number: 110363712-01-AL
Status: ISSUED
Valuation: $0.00
Contractor Company:
Contractor Name: IN HOUSE GROUP INC

Date: **12/18/2009**
Permit Type: **AL**
Description:

Permit Description: **ALTERATION**
Work Class:
Proposed Use:
Permit Number: 104292114-01-AL
Status: ISSUED
Valuation: $0.00
Contractor Company:
Contractor Name: IN HOUSE GROUP INC

Date: **3/2/2009**
Permit Type:
Description:

Permit Description:
Work Class:
Proposed Use:
Permit Number: M290119
Status: COMPLETED
Valuation: $0.00
Contractor Company:
Contractor Name: SCHLESINGER ELECT'L CONTR

ADJOINING PROPERTY FINDINGS

Date: **2/13/2009**
Permit Type: **AL**
Description:

Permit Description: **ALTERATION**
Work Class:
Proposed Use:
Permit Number: 110363712-01-AL
Status: ISSUED
Valuation: $0.00
Contractor Company:
Contractor Name: IN HOUSE GROUP INC

Date: **2/5/2009**
Permit Type: **EQ SF**
Description: **INSTALLATION OF MEDIUM DUTY PIPE SCAFFOLDING 90'X 60'HIGH.AND 90'X60'HIGH. SIDEWALK SHED FILED UNDER SEPARATE APPLICATION (110254901) NO CHANGE IN USE, EGRESS OR OCCUPANCY.**

Permit Description: **CONSTRUCTION EQUIPMENT SCAFFOLD**
Work Class:
Proposed Use: OTHER RES
Permit Number: 110446777-01-EQ SF
Status: ISSUED
Valuation: $0.00
Contractor Company:
Contractor Name: H & B CONSTRUCTION NY INC

Date: **1/14/2009**
Permit Type: **EQ SH**
Description:

Permit Description: **CONSTRUCTION EQUIPMENT Sidewalk shed**
Work Class:
Proposed Use:
Permit Number: 110254901-01-EQ SH
Status: ISSUED
Valuation: $0.00
Contractor Company:
Contractor Name: H & B CONSTRUCTION NY INC

ADJOINING PROPERTY FINDINGS

Date:	**1/14/2009**
Permit Type:	
Description:	
Permit Description:	
Work Class:	
Proposed Use:	
Permit Number:	M288684
Status:	CLOSED/CANCELLED
Valuation:	$0.00
Contractor Company:	
Contractor Name:	SCHLESINGER ELECT'L CONTR

Date:	**11/12/2008**
Permit Type:	**AL**
Description:	**WORK TO REPAIR BUILDING FACADES AS SHOWN ON THE DRAWINGS FILED HEREIN. NO CHANGE OF USE, OCCUPANCY OR EGRESS UNDER THIS APPLICATION**
Permit Description:	**ALTERATION**
Work Class:	
Proposed Use:	OTHER RES
Permit Number:	110363712-01-AL
Status:	ISSUED
Valuation:	$50,000.00
Contractor Company:	
Contractor Name:	IN HOUSE GROUP INC

ADJOINING PROPERTY FINDINGS

Date:	**9/26/2008**
Permit Type:	**EQ SH**
Description:	**INSTALLATION OF 180 LINEAR FEET OF HEAVY DUTY SIDEWALK SHED FOR REMEDIAL REPAIRS. SIDEWALK SHED SHALL COMPLY WITH LL33/91 AND TPPN 9/1999. NO CHANGE IN USE, OCCUPANCY OR EGRESS UNDER THIS APPLICATION. LIVE LOAD 300 PSF.**
Permit Description:	**CONSTRUCTION EQUIPMENT SIDEWALK SHED**
Work Class:	
Proposed Use:	OTHER COM
Permit Number:	110254901-01-EQ SH
Status:	ISSUED
Valuation:	$0.00
Contractor Company:	
Contractor Name:	H & B CONSTRUCTION OF NY INC

Date:	**9/23/2008**
Permit Type:	
Description:	
Permit Description:	
Work Class:	
Proposed Use:	
Permit Number:	M285239
Status:	AWAITING INSPECTION REQUEST
Valuation:	$0.00
Contractor Company:	
Contractor Name:	LINTECH ELECTRIC, INC.

ADJOINING PROPERTY FINDINGS

Date: **6/24/2005**
Permit Type:
Description:

Permit Description:
Work Class:
Proposed Use:
Permit Number: M246621
Status: COMPLETED
Valuation: $0.00
Contractor Company:
Contractor Name: SCHLESINGER ELECT'L CONTR

Date: **10/9/2003**
Permit Type:
Description:

Permit Description:
Work Class:
Proposed Use:
Permit Number: M227602
Status: AWAITING INSPECTION REQUEST
Valuation: $0.00
Contractor Company:
Contractor Name: VINTAGE ELEC. SERVICE INC

Date: **11/30/1989**
Permit Type:
Description:

Permit Description:
Work Class:
Proposed Use:
Permit Number: M060376
Status: COMPLETED
Valuation: $0.00
Contractor Company:
Contractor Name: MAC ELECT'L CONTR. INC.

ADJOINING PROPERTY FINDINGS

330 LAFAYETTE ST

Date:	**10/14/2008**
Permit Type:	**PL**
Description:	
Permit Description:	**PLUMBING**
Work Class:	
Proposed Use:	
Permit Number:	103330370-01-PL
Status:	ISSUED
Valuation:	$0.00
Contractor Company:	
Contractor Name:	ROBERT J SANKEY PLUMBING AND HTG, ROBERT J. SANKEY PLUMBING & HEAT, ROBERT J SANKEY PLUMBING/HEATING

Date:	**1/31/2008**
Permit Type:	**EW BL**
Description:	**PLUMBING & MINOR PARTITION WORK AS PER PLAN. NEW 2-1/2" GAS PIPE FROM CELLAR WITH 2 HR RATED ENCLOSURE AS PER PLAN. NO CHANGE IN USE, EGRESS OR OCCUPANCY.**
Permit Description:	**EQUIPMENT WORK BOILER**
Work Class:	
Proposed Use:	OTHER
Permit Number:	103709676-01-EW BL
Status:	ISSUED
Valuation:	$21,520.00
Contractor Company:	
Contractor Name:	ROBERT J SANKEY PLUMBING AND HTG, ROBERT J. SANKEY PLUMBING & HEAT, ROBERT J SANKEY PLUMBING/HEATING

ADJOINING PROPERTY FINDINGS

Date: **12/7/2007**
Permit Type: **EW SP**
Description:

Permit Description: **EQUIPMENT WORK SPRINKLER**
Work Class:
Proposed Use:
Permit Number: 103330370-02-EW SP
Status: ISSUED
Valuation: $0.00
Contractor Company:
Contractor Name: ROBERT J SANKEY PLUMBING AND HTG, ROBERT J. SANKEY PLUMBING & HEAT, ROBERT J SANKEY PLUMBING/HEATING

Date: **8/6/2007**
Permit Type: **EW OT**
Description:

Permit Description: **EQUIPMENT WORK OTHER CONSTRUCTION EQUIPMENT**
Work Class:
Proposed Use:
Permit Number: 103330370-01-EW OT
Status: ISSUED
Valuation: $0.00
Contractor Company:
Contractor Name: 6 BOND STREET LLC, 6 BOND ST. LLC, 6 BOND ST LLC, 6 BONDJ ST LLC

Date: **7/12/2007**
Permit Type: **PL**
Description:

Permit Description: **PLUMBING**
Work Class:
Proposed Use:
Permit Number: 103330370-01-PL
Status: ISSUED
Valuation: $0.00
Contractor Company:
Contractor Name: ROBERT J SANKEY PLUMBING AND HTG, ROBERT J. SANKEY PLUMBING & HEAT, ROBERT J SANKEY PLUMBING/HEATING

ADJOINING PROPERTY FINDINGS

Date:	**12/26/2006**
Permit Type:	**PL**
Description:	**Renovation of an existing apartment, #5B. Architectural and plumbing work. No change in use, occupancy or egress.**
Permit Description:	**PLUMBING**
Work Class:	
Proposed Use:	OTHER
Permit Number:	104293088-01-PL
Status:	ISSUED
Valuation:	$370,000.00
Contractor Company:	
Contractor Name:	S.T.P. P & H INC, SAKS PLUMB. & HEAT. CORP, SAKS PLBG & HTG CORP

Date:	**8/16/2006**
Permit Type:	
Description:	
Permit Description:	
Work Class:	
Proposed Use:	
Permit Number:	M258564
Status:	COMPLETED
Valuation:	$0.00
Contractor Company:	
Contractor Name:	G.E.O. ELECTRIC CORP

ADJOINING PROPERTY FINDINGS

Date:	**2/10/2006**
Permit Type:	**PL**
Description:	**Renovation of an existing apartment, #5B. Architectural and plumbing work. No change in use, occupancy or egress.**
Permit Description:	**PLUMBING**
Work Class:	
Proposed Use:	OTHER
Permit Number:	104293088-01-PL
Status:	ISSUED
Valuation:	$370,000.00
Contractor Company:	
Contractor Name:	MILLENNIUM PLBG AND HTG INC, MILLENNIUM PLBG & HTG INC, MILLENNIUM PLUMB HEAT INC., MILLENNIUM PLU

Date:	**1/18/2006**
Permit Type:	**EW OT**
Description:	**Renovation of an existing apartment, #5B. Architectural and plumbing work. No change in use, occupancy or egress.**
Permit Description:	**EQUIPMENT WORK OTHER CONSTRUCTION EQUIPMENT**
Work Class:	
Proposed Use:	OTHER
Permit Number:	104293088-01-EW OT
Status:	ISSUED
Valuation:	$370,000.00
Contractor Company:	
Contractor Name:	321 99TH STREET LLC

ADJOINING PROPERTY FINDINGS

Date:	**1/18/2006**
Permit Type:	**EW MH**
Description:	**Mechanical work in conjunction with renovation of existing apartment, #5B. No change in use, occupancy or egress.**
Permit Description:	**EQUIPMENT WORK MECHANICAL/HVAC**
Work Class:	
Proposed Use:	OTHER
Permit Number:	104293088-02-EW MH
Status:	ISSUED
Valuation:	$30,000.00
Contractor Company:	
Contractor Name:	321 99TH STREET LLC

Date:	**1/5/2006**
Permit Type:	**PL**
Description:	
Permit Description:	**PLUMBING**
Work Class:	
Proposed Use:	
Permit Number:	103330370-01-PL
Status:	ISSUED
Valuation:	$0.00
Contractor Company:	
Contractor Name:	ROBERT J SANKEY PLUMBING AND HTG, ROBERT J. SANKEY PLUMBING & HEAT, ROBERT J SANKEY PLUMBING/HEATING

ADJOINING PROPERTY FINDINGS

Date:	**1/5/2006**
Permit Type:	**EW SP**
Description:	
Permit Description:	**EQUIPMENT WORK SPRINKLER**
Work Class:	
Proposed Use:	
Permit Number:	103330370-02-EW SP
Status:	ISSUED
Valuation:	$0.00
Contractor Company:	
Contractor Name:	ROBERT J SANKEY PLUMBING AND HTG, ROBERT J. SANKEY PLUMBING & HEAT, ROBERT J SANKEY PLUMBING/HEATING

Date:	**1/5/2006**
Permit Type:	**PL**
Description:	**PLUMBING & MINOR PARTITION WORK AS PER PLAN. NEW 2-1/2" GAS PIPE FROM CELLAR WITH 2 HR RATED ENCLOSURE AS PER PLAN. NO CHANGE IN USE, EGRESS OR OCCUPANCY.**
Permit Description:	**PLUMBING**
Work Class:	
Proposed Use:	OTHER
Permit Number:	103709676-01-PL
Status:	ISSUED
Valuation:	$21,520.00
Contractor Company:	
Contractor Name:	ROBERT SANKEY PLUMB HEAT.

ADJOINING PROPERTY FINDINGS

Date:	**8/17/2005**
Permit Type:	
Description:	
Permit Description:	
Work Class:	
Proposed Use:	
Permit Number:	M248149
Status:	COMPLETED
Valuation:	$0.00
Contractor Company:	
Contractor Name:	MARI ELEC. CONTR'S INC.

Date:	**8/12/2005**
Permit Type:	**EW SP**
Description:	**Interior renovations of Apartment 6 B . Comprising of partition changes, new air conditioning and some sprinkler head relocations, as per plans filled herewith. No change in use, occupancy or egress.**
Permit Description:	**EQUIPMENT WORK SPRINKLER**
Work Class:	
Proposed Use:	OTHER
Permit Number:	104157234-01-EW SP
Status:	ISSUED
Valuation:	$30,000.00
Contractor Company:	
Contractor Name:	HAG PLUMB HTS INC., HAG PLUMBING & HTG INC, H.A.G. PLUMBING & HEATING, H.A.G. PLUMBING & HEATING INC

ADJOINING PROPERTY FINDINGS

Date:	**8/12/2005**
Permit Type:	**PL**
Description:	**Interior renovations of Apartment 6 B . Comprising of partition changes, new air conditioning and some sprinkler head relocations, as per plans filled herewith. No change in use, occupancy or egress.**
Permit Description:	**PLUMBING**
Work Class:	
Proposed Use:	OTHER
Permit Number:	104157234-01-PL
Status:	ISSUED
Valuation:	$30,000.00
Contractor Company:	
Contractor Name:	HAG PLUMB HTS INC., HAG PLUMBING & HTG INC, H.A.G. PLUMBING & HEATING, H.A.G. PLUMBING & HEATING INC

Date:	**7/25/2005**
Permit Type:	**EW OT**
Description:	**Interior renovations of Apartment 6 B . Comprising of partition changes, new air conditioning and some sprinkler head relocations, as per plans filled herewith. No change in use, occupancy or egress.**
Permit Description:	**EQUIPMENT WORK OTHER CONSTRUCTION EQUIPMENT**
Work Class:	
Proposed Use:	OTHER
Permit Number:	104157234-01-EW OT
Status:	ISSUED
Valuation:	$30,000.00
Contractor Company:	
Contractor Name:	CE SPACE PLANNING INC

ADJOINING PROPERTY FINDINGS

Date:	**4/1/2005**
Permit Type:	**EW OT**
Description:	
Permit Description:	**EQUIPMENT WORK OTHER CONSTRUCTION EQUIPMENT**
Work Class:	
Proposed Use:	
Permit Number:	103330370-01-EW OT
Status:	ISSUED
Valuation:	$0.00
Contractor Company:	
Contractor Name:	6 BOND STREET LLC, 6 BOND ST. LLC, 6 BOND ST LLC, 6 BONDJ ST LLC

Date:	**4/1/2005**
Permit Type:	**EW OT**
Description:	**PLUMBING & MINOR PARTITION WORK AS PER PLAN. NEW 2-1/2" GAS PIPE FROM CELLAR WITH 2 HR RATED ENCLOSURE AS PER PLAN. NO CHANGE IN USE, EGRESS OR OCCUPANCY.**
Permit Description:	**EQUIPMENT WORK OTHER CONSTRUCTION EQUIPMENT**
Work Class:	
Proposed Use:	OTHER
Permit Number:	103709676-01-EW OT
Status:	ISSUED
Valuation:	$21,520.00
Contractor Company:	
Contractor Name:	6 BOND STREET LLC, 6 BOND ST. LLC, 6 BOND ST LLC, 6 BONDJ ST LLC

ADJOINING PROPERTY FINDINGS

Date:	**11/15/2004**
Permit Type:	**PL**
Description:	**REPLACE BOILER, OIL BURNER AND OIL TANK WITH GAS BOILER. 5000 GALLON OIL TANK TO BE REMOVED (NYC BOILER NO. 3974-01) ALL GAS PIPING INSTALLED UNDER 103709676. NO CHANGE IN EGRESS, OCCUPANCY OR USE UNDER THIS APPLICATION.**
Permit Description:	**PLUMBING**
Work Class:	
Proposed Use:	OTHER
Permit Number:	103917479-01-PL
Status:	ISSUED
Valuation:	$60,000.00
Contractor Company:	
Contractor Name:	ROBERT J SANKEY PLUMBING AND HTG, ROBERT J. SANKEY PLUMBING & HEAT, ROBERT J SANKEY PLUMBING/HEATING

Date:	**10/25/2004**
Permit Type:	**EW OT**
Description:	**REPLACE BOILER, OIL BURNER AND OIL TANK WITH GAS BOILER. 5000 GALLON OIL TANK TO BE REMOVED (NYC BOILER NO. 3974-01) ALL GAS PIPING INSTALLED UNDER 103709676. NO CHANGE IN EGRESS, OCCUPANCY OR USE UNDER THIS APPLICATION.**
Permit Description:	**EQUIPMENT WORK OTHER CONSTRUCTION EQUIPMENT**
Work Class:	
Proposed Use:	OTHER
Permit Number:	103917479-01-EW OT
Status:	ISSUED
Valuation:	$60,000.00
Contractor Company:	
Contractor Name:	AC COMBUST. SRV.

ADJOINING PROPERTY FINDINGS

Date:	**10/15/2004**
Permit Type:	**EW BL**
Description:	**REPLACE BOILER, OIL BURNER AND OIL TANK WITH GAS BOILER. 5000 GALLON OIL TANK TO BE REMOVED (NYC BOILER NO. 3974-01) ALL GAS PIPING INSTALLED UNDER 103709676. NO CHANGE IN EGRESS, OCCUPANCY OR USE UNDER THIS APPLICATION.**
Permit Description:	**EQUIPMENT WORK BOILER**
Work Class:	
Proposed Use:	OTHER
Permit Number:	103917479-01-EW BL
Status:	ISSUED
Valuation:	$60,000.00
Contractor Company:	
Contractor Name:	DMC PLBG & HTG CORP

Date:	**9/28/2004**
Permit Type:	
Description:	
Permit Description:	
Work Class:	
Proposed Use:	
Permit Number:	M238320
Status:	COMPLETED
Valuation:	$0.00
Contractor Company:	
Contractor Name:	UNITED ELEC'L CONT'G CORP

ADJOINING PROPERTY FINDINGS

Date: **8/18/2004**
Permit Type:
Description:

Permit Description:
Work Class:
Proposed Use:
Permit Number: M237160
Status: COMPLETED
Valuation: $0.00
Contractor Company:
Contractor Name: HEAT TIMER SERVICE CORP.

Date: **4/26/2004**
Permit Type: **EW SP**
Description:

Permit Description: **EQUIPMENT WORK SPRINKLER**
Work Class:
Proposed Use:
Permit Number: 103330370-02-EW SP
Status: ISSUED
Valuation: $0.00
Contractor Company:
Contractor Name: ROBERT J SANKEY PLUMBING AND HTG, ROBERT J. SANKEY PLUMBING & HEAT, ROBERT J SANKEY PLUMBING/HEATING

ADJOINING PROPERTY FINDINGS

Date:	**4/14/2004**
Permit Type:	**EW OT**
Description:	**PLUMBING & MINOR PARTITION WORK AS PER PLAN. NEW 2-1/2" GAS PIPE FROM CELLAR WITH 2 HR RATED ENCLOSURE AS PER PLAN. NO CHANGE IN USE, EGRESS OR OCCUPANCY.**
Permit Description:	**EQUIPMENT WORK OTHER CONSTRUCTION EQUIPMENT**
Work Class:	
Proposed Use:	OTHER
Permit Number:	103709676-01-EW OT
Status:	ISSUED
Valuation:	$21,520.00
Contractor Company:	
Contractor Name:	6 BOND STREET LLC, 6 BOND ST. LLC, 6 BOND ST LLC, 6 BONDJ ST LLC

Date:	**4/12/2004**
Permit Type:	**PL**
Description:	**PLUMBING & MINOR PARTITION WORK AS PER PLAN. NEW 2-1/2" GAS PIPE FROM CELLAR WITH 2 HR RATED ENCLOSURE AS PER PLAN. NO CHANGE IN USE, EGRESS OR OCCUPANCY.**
Permit Description:	**PLUMBING**
Work Class:	
Proposed Use:	OTHER
Permit Number:	103709676-01-PL
Status:	ISSUED
Valuation:	$21,520.00
Contractor Company:	
Contractor Name:	ROBERT SANKEY PLUMB HEAT.

ADJOINING PROPERTY FINDINGS

Date:	**3/24/2004**
Permit Type:	**EW MH**
Description:	**REPLACE EXISTING A/C UNITS AND SKYLIGHTAT ROOF FOR 8TH FLOOR AS PER PLAN. NO CHANGE IN USE, EGRESS OR OCCUPANCY.**
Permit Description:	**EQUIPMENT WORK MECHANICAL/HVAC**
Work Class:	
Proposed Use:	OTHER
Permit Number:	103732533-01-EW MH
Status:	ISSUED
Valuation:	$74,000.00
Contractor Company:	
Contractor Name:	6 BOND STREET LLC, 6 BOND ST. LLC, 6 BOND ST LLC, 6 BONDJ ST LLC

Date:	**3/24/2004**
Permit Type:	**EW OT**
Description:	**REPLACE EXISTING A/C UNITS AND SKYLIGHTAT ROOF FOR 8TH FLOOR AS PER PLAN. NO CHANGE IN USE, EGRESS OR OCCUPANCY.**
Permit Description:	**EQUIPMENT WORK OTHER CONSTRUCTION EQUIPMENT**
Work Class:	
Proposed Use:	OTHER
Permit Number:	103732533-01-EW OT
Status:	ISSUED
Valuation:	$74,000.00
Contractor Company:	
Contractor Name:	6 BOND STREET LLC, 6 BOND ST. LLC, 6 BOND ST LLC, 6 BONDJ ST LLC

Date:	**3/22/2004**
Permit Type:	**EW OT**
Description:	
Permit Description:	**EQUIPMENT WORK OTHER CONSTRUCTION EQUIPMENT**
Work Class:	
Proposed Use:	
Permit Number:	103330370-01-EW OT
Status:	ISSUED
Valuation:	$0.00
Contractor Company:	
Contractor Name:	6 BOND STREET LLC, 6 BOND ST. LLC, 6 BOND ST LLC, 6 BONDJ ST LLC

ADJOINING PROPERTY FINDINGS

Date:	**2/20/2004**
Permit Type:	**EW OT**
Description:	**PLUMBING & MINOR PARTITION WORK AS PER PLAN. NEW 2-1/2" GAS PIPE FROM CELLAR WITH 2 HR RATED ENCLOSURE AS PER PLAN. NO CHANGE IN USE, EGRESS OR OCCUPANCY.**
Permit Description:	**EQUIPMENT WORK OTHER CONSTRUCTION EQUIPMENT**
Work Class:	
Proposed Use:	OTHER
Permit Number:	103709676-01-EW OT
Status:	ISSUED
Valuation:	$21,520.00
Contractor Company:	
Contractor Name:	6 BOND STREET LLC, 6 BOND ST. LLC, 6 BOND ST LLC, 6 BONDJ ST LLC

Date:	**3/31/2003**
Permit Type:	**EW OT**
Description:	
Permit Description:	**EQUIPMENT WORK OTHER CONSTRUCTION EQUIPMENT**
Work Class:	
Proposed Use:	
Permit Number:	103330370-01-EW OT
Status:	ISSUED
Valuation:	$0.00
Contractor Company:	
Contractor Name:	6 BOND STREET LLC, 6 BOND ST. LLC, 6 BOND ST LLC, 6 BONDJ ST LLC

Date:	**3/5/2003**
Permit Type:	**EW OT**
Description:	
Permit Description:	**EQUIPMENT WORK OTHER CONSTRUCTION EQUIPMENT**
Work Class:	
Proposed Use:	
Permit Number:	103330370-01-EW OT
Status:	ISSUED
Valuation:	$0.00
Contractor Company:	
Contractor Name:	6 BOND STREET LLC, 6 BOND ST. LLC, 6 BOND ST LLC, 6 BONDJ ST LLC

ADJOINING PROPERTY FINDINGS

Date: **3/5/2003**
Permit Type: **PL**
Description:

Permit Description: **PLUMBING**
Work Class:
Proposed Use:
Permit Number: 103330370-01-PL
Status: ISSUED
Valuation: $0.00
Contractor Company:
Contractor Name: ROBERT J SANKEY PLUMBING AND HTG, ROBERT J. SANKEY PLUMBING & HEAT, ROBERT J SANKEY PLUMBING/HEATING

Date: **3/5/2003**
Permit Type: **EW SP**
Description:

Permit Description: **EQUIPMENT WORK SPRINKLER**
Work Class:
Proposed Use:
Permit Number: 103330370-02-EW SP
Status: ISSUED
Valuation: $0.00
Contractor Company:
Contractor Name: ROBERT J SANKEY PLUMBING AND HTG, ROBERT J. SANKEY PLUMBING & HEAT, ROBERT J SANKEY PLUMBING/HEATING

Date: **8/2/2002**
Permit Type:
Description:

Permit Description:
Work Class:
Proposed Use:
Permit Number: M214549
Status: COMPLETED
Valuation: $0.00
Contractor Company:
Contractor Name: UNITED ELEC'L CONT'G CORP

ADJOINING PROPERTY FINDINGS

Date: **4/18/1995**
Permit Type:
Description:

Permit Description:
Work Class:
Proposed Use:
Permit Number: M130759
Status: COMPLETED
Valuation: $0.00
Contractor Company:
Contractor Name: SINGER ELECTRIC CO.

Date: **5/26/1994**
Permit Type:
Description:

Permit Description:
Work Class:
Proposed Use:
Permit Number: M119576
Status: COMPLETED
Valuation: $0.00
Contractor Company:
Contractor Name: SINGER ELECTRIC CO.

Date: **5/24/1994**
Permit Type:
Description:

Permit Description:
Work Class:
Proposed Use:
Permit Number: M119387
Status: COMPLETED
Valuation: $0.00
Contractor Company:
Contractor Name: SINGER ELECTRIC CO.

ADJOINING PROPERTY FINDINGS

Date: **3/7/1986**
Permit Type:
Description:

Permit Description:
Work Class:
Proposed Use:
Permit Number: 048060
Status: COMPLETED
Valuation: $0.00
Contractor Company:
Contractor Name: SINGER ELECTRIC CO.

333 LAFAYETTE ST

Date: **8/19/2011**
Permit Type: **EW BL**
Description:

Permit Description: **EQUIPMENT WORK BOILER**
Work Class:
Proposed Use:
Permit Number: 320096864-01-EW BL
Status: ISSUED
Valuation: $0.00
Contractor Company:
Contractor Name: C C CONTROLLED COMBUSTION

Date: **8/19/2011**
Permit Type: **EW FB**
Description:

Permit Description: **EQUIPMENT WORK FUEL BURNING**
Work Class:
Proposed Use:
Permit Number: 320096864-01-EW FB
Status: ISSUED
Valuation: $0.00
Contractor Company:
Contractor Name: C C CONTROLLED COMBUSTION

ADJOINING PROPERTY FINDINGS

Date: **8/19/2011**
Permit Type: **PL**
Description:

Permit Description: **PLUMBING**
Work Class:
Proposed Use:
Permit Number: 320096864-01-PL
Status: ISSUED
Valuation: $0.00
Contractor Company:
Contractor Name: KOFSKY & SON, INC, N KOFSKY & SON INC

Date: **5/11/2010**
Permit Type: **SG**
Description:

Permit Description: **SIGN**
Work Class:
Proposed Use:
Permit Number: 120341022-01-SG
Status: ISSUED
Valuation: $0.00
Contractor Company:
Contractor Name: NORTH SHORE NEON SIGN CO, N SHORE NEON SIGN CO. INC

Work Class: SIGN
Proposed Use: OTHER
Permit Number: 120341022-01-SG
Status: PERMIT-ENTIRE
Valuation: $3,000.00
Contractor Company:
Contractor Name:

ADJOINING PROPERTY FINDINGS

Date: **5/11/2010**
Permit Type: **SG**
Description:

Permit Description: **SIGN**
Work Class:
Proposed Use:
Permit Number: 120341031-01-SG
Status: ISSUED
Valuation: $0.00
Contractor Company:
Contractor Name: NORTH SHORE NEON SIGN CO, N SHORE NEON SIGN CO. INC

Work Class: SIGN
Proposed Use: OTHER
Permit Number: 120341031-01-SG
Status: PERMIT-ENTIRE
Valuation: $3,000.00
Contractor Company:
Contractor Name:

Date: **5/11/2010**
Permit Type: **SG**
Description:

Permit Description: **SIGN**
Work Class:
Proposed Use:
Permit Number: 120341077-01-SG
Status: ISSUED
Valuation: $0.00
Contractor Company:
Contractor Name: NORTH SHORE NEON SIGN CO, N SHORE NEON SIGN CO. INC

ADJOINING PROPERTY FINDINGS

Work Class: SIGN
Proposed Use: OTHER
Permit Number: 120341077-01-SG
Status: PERMIT-ENTIRE
Valuation: $3,000.00
Contractor Company:
Contractor Name:

Date: **5/11/2010**
Permit Type: **SG**
Description:

Permit Description: **SIGN**
Work Class:
Proposed Use:
Permit Number: 120341086-01-SG
Status: ISSUED
Valuation: $0.00
Contractor Company:
Contractor Name: NORTH SHORE NEON SIGN CO, N SHORE NEON SIGN CO. INC

Work Class: SIGN
Proposed Use: OTHER
Permit Number: 120341086-01-SG
Status: PERMIT-ENTIRE
Valuation: $3,000.00
Contractor Company:
Contractor Name:

ADJOINING PROPERTY FINDINGS

Date: **5/11/2010**
Permit Type: **SG**
Description:

Permit Description: **SIGN**
Work Class:
Proposed Use:
Permit Number: 120341095-01-SG
Status: ISSUED
Valuation: $0.00
Contractor Company:
Contractor Name: NORTH SHORE NEON SIGN CO, N SHORE NEON SIGN CO. INC

Work Class: SIGN
Proposed Use: OTHER
Permit Number: 120341095-01-SG
Status: PERMIT-ENTIRE
Valuation: $3,000.00
Contractor Company:
Contractor Name:

Date: **5/10/2010**
Permit Type: **SG**
Description:

Permit Description: **SIGN**
Work Class:
Proposed Use:
Permit Number: 120341040-01-SG
Status: ISSUED
Valuation: $0.00
Contractor Company:
Contractor Name: NORTH SHORE NEON SIGN CO, N SHORE NEON SIGN CO. INC

ADJOINING PROPERTY FINDINGS

Work Class: SIGN
Proposed Use: OTHER
Permit Number: 120341040-01-SG
Status: PERMIT-ENTIRE
Valuation: $3,000.00
Contractor Company:
Contractor Name:

Date: **5/10/2010**
Permit Type: **SG**
Description:

Permit Description: **SIGN**
Work Class:
Proposed Use:
Permit Number: 120341068-01-SG
Status: ISSUED
Valuation: $0.00
Contractor Company:
Contractor Name: NORTH SHORE NEON SIGN CO, N SHORE NEON SIGN CO. INC

Work Class: SIGN
Proposed Use: OTHER
Permit Number: 120341068-01-SG
Status: PERMIT-ENTIRE
Valuation: $3,000.00
Contractor Company:
Contractor Name:

ADJOINING PROPERTY FINDINGS

Date: **5/10/2010**
Permit Type:
Description:

Permit Description:
Work Class:
Proposed Use:
Permit Number: M302612
Status: AWAITING INSPECTION REQUEST
Valuation: $0.00
Contractor Company:
Contractor Name: CONCORDE ELEC'L SER INC

Date: **5/10/2010**
Permit Type:
Description:

Permit Description:
Work Class:
Proposed Use:
Permit Number: M302613
Status: AWAITING INSPECTION REQUEST
Valuation: $0.00
Contractor Company:
Contractor Name: CONCORDE ELEC'L SER INC

Date: **5/10/2010**
Permit Type:
Description:

Permit Description:
Work Class:
Proposed Use:
Permit Number: M302614
Status: AWAITING INSPECTION REQUEST
Valuation: $0.00
Contractor Company:
Contractor Name: CONCORDE ELEC'L SER INC

ADJOINING PROPERTY FINDINGS

Date: **5/10/2010**
Permit Type:
Description:

Permit Description:
Work Class:
Proposed Use:
Permit Number: M302615
Status: AWAITING INSPECTION REQUEST
Valuation: $0.00
Contractor Company:
Contractor Name: CONCORDE ELEC'L SER INC

Date: **5/10/2010**
Permit Type:
Description:

Permit Description:
Work Class:
Proposed Use:
Permit Number: M302616
Status: AWAITING INSPECTION REQUEST
Valuation: $0.00
Contractor Company:
Contractor Name: CONCORDE ELEC'L SER INC

Date: **5/10/2010**
Permit Type:
Description:

Permit Description:
Work Class:
Proposed Use:
Permit Number: M302617
Status: AWAITING INSPECTION REQUEST
Valuation: $0.00
Contractor Company:
Contractor Name: CONCORDE ELEC'L SER INC

ADJOINING PROPERTY FINDINGS

Date: **5/10/2010**
Permit Type:
Description:

Permit Description:
Work Class:
Proposed Use:
Permit Number: M302618
Status: AWAITING INSPECTION REQUEST
Valuation: $0.00
Contractor Company:
Contractor Name: CONCORDE ELEC'L SER INC

Date: **4/16/2010**
Permit Type: **EW OT**
Description:

Permit Description: **EQUIPMENT WORK OTHER CONSTRUCTION EQUIPMENT**
Work Class:
Proposed Use:
Permit Number: 320138212-01-EW OT
Status: ISSUED
Valuation: $0.00
Contractor Company:
Contractor Name: SKYLINE RESTORATION INC

Date: **12/16/2009**
Permit Type:
Description:

Permit Description:
Work Class:
Proposed Use:
Permit Number: B323025
Status: AWAITING INSPECTION REQUEST
Valuation: $0.00
Contractor Company:
Contractor Name: STAR ELEC'L CO., INC

ADJOINING PROPERTY FINDINGS

Date: **12/14/2009**
Permit Type: **EW BL**
Description:

Permit Description: **EQUIPMENT WORK BOILER**
Work Class:
Proposed Use:
Permit Number: 320096864-01-EW BL
Status: ISSUED
Valuation: $0.00
Contractor Company:
Contractor Name: C C CONTROLLED COMBUSTION

Date: **12/14/2009**
Permit Type: **EW FB**
Description:

Permit Description: **EQUIPMENT WORK FUEL BURNING**
Work Class:
Proposed Use:
Permit Number: 320096864-01-EW FB
Status: ISSUED
Valuation: $0.00
Contractor Company:
Contractor Name: C C CONTROLLED COMBUSTION

Date: **12/14/2009**
Permit Type: **PL**
Description:

Permit Description: **PLUMBING**
Work Class:
Proposed Use:
Permit Number: 320096864-01-PL
Status: ISSUED
Valuation: $0.00
Contractor Company:
Contractor Name: KOFSKY & SON, INC, N KOFSKY & SON INC

ADJOINING PROPERTY FINDINGS

Date: **4/29/2009**
Permit Type:
Description:

Permit Description:
Work Class:
Proposed Use:
Permit Number: B315838
Status: COMPLETED
Valuation: $0.00
Contractor Company:
Contractor Name: ACCURATE ELEC'L CORP.

Date: **10/16/2008**
Permit Type: **PL**
Description:

Permit Description: **PLUMBING**
Work Class:
Proposed Use:
Permit Number: 100933331-03-PL
Status: ISSUED
Valuation: $0.00
Contractor Company:
Contractor Name: ARCO PLUMBING & HEATING INC.

Date: **5/4/2007**
Permit Type: **EQ FN**
Description: **Modification of storefront. No change in use, egress or egress.**

Permit Description: **CONSTRUCTION EQUIPMENT FENCE**
Work Class:
Proposed Use: OTHER
Permit Number: 104742414-01-EQ FN
Status: ISSUED
Valuation: $4,000.00
Contractor Company:
Contractor Name: DAVID TURNER ARCHITECT,PC

ADJOINING PROPERTY FINDINGS

Date:	**5/4/2007**
Permit Type:	**EW OT**
Description:	**Modification of storefront. No change in use, egress or egress.**
Permit Description:	**EQUIPMENT WORK OTHER CONSTRUCTION EQUIPMENT**
Work Class:	
Proposed Use:	OTHER
Permit Number:	104742414-01-EW OT
Status:	ISSUED
Valuation:	$4,000.00
Contractor Company:	
Contractor Name:	DAVID TURNER ARCHITECT,PC

Date:	**5/4/2006**
Permit Type:	**AL**
Description:	**INSTALLATION OF NON-ILLUMINATED STOREFRONT BUSINESS AWNING AS SHOWN ON PLANS, WORDING SPARKY'S ALL AMERICAN FOOD AND FAMILY FARMED ORGANICALLY RAISED C HOW. NO CHANGE IN USE, EGRESS OR OCCUPANCY UNDER THIS APPLICATION.**
Permit Description:	**ALTERATION**
Work Class:	
Proposed Use:	OTHER
Permit Number:	104403003-01-AL
Status:	ISSUED
Valuation:	$5,000.00
Contractor Company:	
Contractor Name:	MONTANA ELECTL DEC CORP, MONTANA ELECTRICAL DECORA

ADJOINING PROPERTY FINDINGS

Date:	**3/23/2006**
Permit Type:	**EW OT**
Description:	**Removal/replacement of the roadway/parking lot and playground surfaces, including replacement of defective concrete curb/pedestrian mall sections. NO CHANGE IN USE, EGRESS OR OCCUPANCY.**
Permit Description:	**EQUIPMENT WORK OTHER CONSTRUCTION EQUIPMENT**
Work Class:	
Proposed Use:	OTHER
Permit Number:	302036133-01-EW OT
Status:	RE-ISSUED
Valuation:	$429,000.00
Contractor Company:	
Contractor Name:	SKYLINE RESTORATION INC

Date:	**1/17/2006**
Permit Type:	**EW OT**
Description:	**Removal/replacement of the roadway/parking lot and playground surfaces, including replacement of defective concrete curb/pedestrian mall sections. NO CHANGE IN USE, EGRESS OR OCCUPANCY.**
Permit Description:	**EQUIPMENT WORK OTHER CONSTRUCTION EQUIPMENT**
Work Class:	
Proposed Use:	OTHER
Permit Number:	302036133-01-EW OT
Status:	ISSUED
Valuation:	$429,000.00
Contractor Company:	
Contractor Name:	SKYLINE RESTORATION INC

ADJOINING PROPERTY FINDINGS

Date:	**5/4/2005**
Permit Type:	**EW OT**
Description:	**Modification of existing partition. No change in use egress or occupancy**
Permit Description:	**EQUIPMENT WORK OTHER CONSTRUCTION EQUIPMENT**
Work Class:	
Proposed Use:	OTHER
Permit Number:	104092839-01-EW OT
Status:	ISSUED
Valuation:	$10,000.00
Contractor Company:	
Contractor Name:	ALPHA HORIZON CONSTR. LLC

Date:	**3/15/2005**
Permit Type:	**PL**
Description:	**Install kitchen equipments, exhaust system and plumbing work. No change the use, egress and occupancy.**
Permit Description:	**PLUMBING**
Work Class:	
Proposed Use:	OTHER
Permit Number:	103988972-01-PL
Status:	ISSUED
Valuation:	$20,000.00
Contractor Company:	
Contractor Name:	DR RIDDLE COMPANY INC, DR RIDDLE COMPANY, 169 RIDDLE COMP, DR RIDDLE CO INC, D.R. RIDDLE COMPANY INC

ADJOINING PROPERTY FINDINGS

Date:	**5/28/2004**
Permit Type:	**EW FP**
Description:	**INSTALL FIRE SUPPRESSION SYSTEM ONLY. NO CHANGE IN USE, EGRESS OR OCCUP NCY.**
Permit Description:	**EQUIPMENT WORK FIRE SUPPRESSION**
Work Class:	
Proposed Use:	OTHER
Permit Number:	103799105-01-EW FP
Status:	ISSUED
Valuation:	$3,000.00
Contractor Company:	
Contractor Name:	MASTER FIRE PREV. SYS INC, MASTER FIRE PREVENT SYS I

Date:	**5/26/2004**
Permit Type:	
Description:	
Permit Description:	
Work Class:	
Proposed Use:	
Permit Number:	M234398
Status:	AWAITING INSPECTION REQUEST
Valuation:	$0.00
Contractor Company:	
Contractor Name:	EMPIRE ERECTORS & ELEC'L

Date:	**3/18/2004**
Permit Type:	**SG**
Description:	
Permit Description:	**SIGN**
Work Class:	
Proposed Use:	
Permit Number:	103033753-01-SG
Status:	ISSUED
Valuation:	$0.00
Contractor Company:	
Contractor Name:	SERVICE SIGN ERECTORS INC., SERVICE SIGN ERECTO. INC., MONTANA ELECTRICAL DECORATIVE CO, MONTANA

ADJOINING PROPERTY FINDINGS

Date: **3/18/2004**
Permit Type: **AL**
Description:

Permit Description: **ALTERATION**
Work Class:
Proposed Use:
Permit Number: 100933331-01-AL
Status: ISSUED
Valuation: $0.00
Contractor Company:
Contractor Name: SERVICE SIGN ERECTORS INC., SERVICE SIGN ERECTO. INC., MONTANA ELECTRICAL DECORATIVE CO, MONTANA

Date: **9/2/2003**
Permit Type:
Description:

Permit Description:
Work Class:
Proposed Use:
Permit Number: B243896
Status: AWAITING INSPECTION REQUEST
Valuation: $0.00
Contractor Company:
Contractor Name: JUBILEE ELEC. CORP.

Date: **6/9/2003**
Permit Type: **AL**
Description:

Permit Description: **ALTERATION**
Work Class:
Proposed Use:
Permit Number: 100933331-01-AL
Status: ISSUED
Valuation: $0.00
Contractor Company:
Contractor Name: SERVICE SIGN ERECTORS INC., SERVICE SIGN ERECTO. INC., MONTANA ELECTRICAL DECORATIVE CO, MONTANA

ADJOINING PROPERTY FINDINGS

Date: **6/9/2003**
Permit Type: **SG**
Description:

Permit Description: **SIGN**
Work Class:
Proposed Use:
Permit Number: 103033753-01-SG
Status: ISSUED
Valuation: $0.00
Contractor Company:
Contractor Name: SERVICE SIGN ERECTORS INC., SERVICE SIGN ERECTO. INC., MONTANA ELECTRICAL DECORATIVE CO, MONTANA

Date: **5/15/2003**
Permit Type:
Description:

Permit Description:
Work Class:
Proposed Use:
Permit Number: M223214
Status: NO ACCESS
Valuation: $0.00
Contractor Company:
Contractor Name: VINTAGE ELEC. SERVICE INC

Date: **5/2/2003**
Permit Type: **AL**
Description:

Permit Description: **ALTERATION**
Work Class:
Proposed Use:
Permit Number: 100933331-01-AL
Status: ISSUED
Valuation: $0.00
Contractor Company:
Contractor Name: ACCURATE SIGN

ADJOINING PROPERTY FINDINGS

Date: **4/30/2003**
Permit Type: **SG**
Description:

Permit Description: **SIGN**
Work Class:
Proposed Use:
Permit Number: 103033753-01-SG
Status: ISSUED
Valuation: $0.00
Contractor Company:
Contractor Name: ACCURATE SIGNS & AWNINGS, ACCURATE SIGN 7 AWNING INC., ACCURATE SIGNS AND AWNING, ACCURATE SIGNS &

Date: **4/27/2000**
Permit Type:
Description:

Permit Description:
Work Class:
Proposed Use:
Permit Number: B201123
Status: AWAITING INSPECTION REQUEST
Valuation: $0.00
Contractor Company:
Contractor Name: JUBILEE ELEC. CORP.

Date: **2/3/2000**
Permit Type:
Description:

Permit Description:
Work Class:
Proposed Use:
Permit Number: B198006
Status: AWAITING INSPECTION REQUEST
Valuation: $0.00
Contractor Company:
Contractor Name: R & L SYSTEMS, INC.

ADJOINING PROPERTY FINDINGS

Date: **1/7/1999**
Permit Type:
Description:

Permit Description:
Work Class:
Proposed Use:
Permit Number: B185546
Status: COMPLETED
Valuation: $0.00
Contractor Company:
Contractor Name: JUBILEE ELEC. CORP.

Date: **5/17/1997**
Permit Type:
Description:

Permit Description:
Work Class:
Proposed Use:
Permit Number: B165777
Status: AWAITING INSPECTION REQUEST
Valuation: $0.00
Contractor Company:
Contractor Name: E. FITZGERALD ELEC CO INC

Date: **6/13/1995**
Permit Type:
Description:

Permit Description:
Work Class:
Proposed Use:
Permit Number: M132669
Status: COMPLETED
Valuation: $0.00
Contractor Company:
Contractor Name: VINTAGE ELEC. SERVICE INC

ADJOINING PROPERTY FINDINGS

Date: **2/28/1995**
Permit Type:
Description:

Permit Description:
Work Class:
Proposed Use:
Permit Number: B137557
Status: COMPLETED
Valuation: $0.00
Contractor Company:
Contractor Name: COMBINED ELECTRIC CORP.

Date: **11/30/1993**
Permit Type:
Description:

Permit Description:
Work Class:
Proposed Use:
Permit Number: B120065
Status: COMPLETED
Valuation: $0.00
Contractor Company:
Contractor Name: CRUZ ELECTRIC CORP.

Date: **5/7/1987**
Permit Type:
Description:

Permit Description:
Work Class:
Proposed Use:
Permit Number: B020470
Status: COMPLETED
Valuation: $0.00
Contractor Company:
Contractor Name: J. P. ACEVEDO & SON INC.

ADJOINING PROPERTY FINDINGS

339 LAFAYETTE ST

Date:	**4/12/2012**
Permit Type:	**EQ OT**
Description:	**INSTALLATION OF A TEMPORARY SAFETY DEBRIS NETTING AS A TEMPORARY REPLACEMENT FOR SIDEWALK SHED AS REQUESTED BY THE NYCTA IN CONNECTION WITH A SUBWAY RENOVATION PROJECT AS PER PLAN AT 339 LAFAYETTE STREET. WORK SHALL COMPLY WITH 2008 BUIDLING CODE CHAPTER 33. NO CHANGE IN USE, EGRESS OR OCCUPANCY.**
Permit Description:	**CONSTRUCTION EQUIPMENT OTHER CONSTRUCTION EQUIPMENT**
Work Class:	
Proposed Use:	OTHER COM
Permit Number:	120718679-01-EQ OT
Status:	ISSUED
Valuation:	$0.00
Contractor Company:	
Contractor Name:	CS BRIDGE CORP, FERNANDEZ CONSTRUCT CORP

Date:	**6/8/2011**
Permit Type:	**EQ OT**
Description:	**INSTALLATION OF A TEMPORARY SAFETY DEBRIS NETTING AS A TEMPORARY REPLACEMENT FOR SIDEWALK SHED AS REQUESTED BY THE NYCTA IN CONNECTION WITH A SUBWAY RENOVATION PROJECT AS PER PLAN AT 339 LAFAYETTE STREET. WORK SHALL COMPLY WITH 2008 BUIDLING CODE CHAPTER 33. NO CHANGE IN USE, EGRESS OR OCCUPANCY.**
Permit Description:	**CONSTRUCTION EQUIPMENT OTHER CONSTRUCTION EQUIPMENT**
Work Class:	
Proposed Use:	OTHER COM
Permit Number:	120718679-01-EQ OT
Status:	ISSUED
Valuation:	$0.00
Contractor Company:	
Contractor Name:	CS BRIDGE CORP, FERNANDEZ CONSTRUCT CORP

ADJOINING PROPERTY FINDINGS

Date:	**6/10/2008**
Permit Type:	**EW OT**
Description:	**Facade repair and replacing existing roof stair bulkhead. No change, to use, egress or occupancy.**
Permit Description:	**EQUIPMENT WORK OTHER CONSTRUCTION EQUIPMENT**
Work Class:	
Proposed Use:	OTHER
Permit Number:	104657774-01-EW OT
Status:	ISSUED
Valuation:	$35,000.00
Contractor Company:	
Contractor Name:	GALILEO WORKS INC., R & L CONSTRUCTION CO INC

Date:	**3/17/1993**
Permit Type:	
Description:	
Permit Description:	
Work Class:	
Proposed Use:	
Permit Number:	M104680
Status:	COMPLETED
Valuation:	$0.00
Contractor Company:	
Contractor Name:	BARTH-GROSS ELEC. CO., IN

ADJOINING PROPERTY FINDINGS

345 LAFAYETTE ST

Date:	**3/1/2011**
Permit Type:	**EQ SH**
Description:	**INSTALLATION OF TEMPORARY HEAVY DUTY SIDEWALK SHED FOR REMEDIAL REPAIRS AS PER PLANS. NO CHANGE IN USE, EGRESS OR OCCUPANCY. SIDEWALK SHED SHALL COMPLY WITH CHAPTER #33 OF THE NYC BUILDING CODE. NO STORAGE PERMITTED ON SIDEWALK SHED. LIVE LOAD 300PSF.**
Permit Description:	**CONSTRUCTION EQUIPMENT SIDEWALK SHED**
Work Class:	
Proposed Use:	OTHER COM
Permit Number:	120601679-01-EQ SH
Status:	ISSUED
Valuation:	$0.00
Contractor Company:	
Contractor Name:	NY LADDER&SCAFFOLDING COR, NEW YORK LADDER & SCAFFOL

Date:	**4/7/2010**
Permit Type:	
Description:	
Permit Description:	
Work Class:	
Proposed Use:	
Permit Number:	M301505
Status:	AWAITING INSPECTION REQUEST
Valuation:	$0.00
Contractor Company:	
Contractor Name:	ALEF ELEC'L CONTR'G INC

ADJOINING PROPERTY FINDINGS

Date: **3/1/2010**
Permit Type: **EQ SH**
Description:

Permit Description: **CONSTRUCTION EQUIPMENT SIDEWALK SHED**
Work Class:
Proposed Use:
Permit Number: 104695849-01-EQ SH
Status: ISSUED
Valuation: $0.00
Contractor Company:
Contractor Name: NY LADDER&SCAFFOLDING COR, NEW YORK LADDER & SCAFFOL

Date: **3/4/2009**
Permit Type: **EQ SH**
Description:

Permit Description: **CONSTRUCTION EQUIPMENT SIDEWALK SHED**
Work Class:
Proposed Use:
Permit Number: 104695849-01-EQ SH
Status: ISSUED
Valuation: $0.00
Contractor Company:
Contractor Name: NY LADDER&SCAFFOLDING COR, NEW YORK LADDER & SCAFFOL

Date: **9/8/2008**
Permit Type: **EQ SH**
Description: **INSTALLATION OF A HEAVY DUTY SIDEWALK SHED 142' DURING FACADE REPAIR. NO CHANGE IN USE, EGRESS OR OCCUPANCY. SHED TO COMPLY WITH LL33/91 AND TPPN 9/99.**

Permit Description: **CONSTRUCTION EQUIPMENT SIDEWALK SHED**
Work Class:
Proposed Use: OTHER
Permit Number: 104695849-01-EQ SH
Status: ISSUED
Valuation: $0.00
Contractor Company:
Contractor Name: NY LADDER&SCAFFOLDING COR, NEW YORK LADDER & SCAFFOL

ADJOINING PROPERTY FINDINGS

Date:	**4/5/2007**
Permit Type:	**EQ SH**
Description:	**INSTALLATION OF A HEAVY DUTY SIDEWALK SHED 142' DURING FACADE REPAIR. NO CHANGE IN USE, EGRESS OR OCCUPANCY. SHED TO COMPLY WITH LL33/91 AND TPPN 9/99.**
Permit Description:	**CONSTRUCTION EQUIPMENT SIDEWALK SHED**
Work Class:	
Proposed Use:	OTHER
Permit Number:	104695849-01-EQ SH
Status:	ISSUED
Valuation:	$0.00
Contractor Company:	
Contractor Name:	NY LADDER&SCAFFOLDING COR, NEW YORK LADDER & SCAFFOL

Date:	**4/4/2007**
Permit Type:	
Description:	
Permit Description:	
Work Class:	
Proposed Use:	
Permit Number:	M265501
Status:	AWAITING INSPECTION REQUEST
Valuation:	$0.00
Contractor Company:	
Contractor Name:	BOROWIDE ELECT'L CONTR'S

Date:	**3/15/2007**
Permit Type:	
Description:	
Permit Description:	
Work Class:	
Proposed Use:	
Permit Number:	M264448
Status:	ADMINISTRATIVELY CLOSED (MINOR WORK)
Valuation:	$0.00
Contractor Company:	
Contractor Name:	BOROWIDE ELECT'L CONTR'S

ADJOINING PROPERTY FINDINGS

Date:	**2/22/2007**
Permit Type:	**EQ SH**
Description:	**INSTALLATION OF HEAVY DUTY SIDEWALKSHED 12' DURING FACADE REPAIR.NO CHANGE INUSE. EGRESS OR OCCUPANCY. SHED TO COMPLY WITH LL33/91 AND TPPN 9/99.**
Permit Description:	**CONSTRUCTION EQUIPMENT SIDEWALK SHED**
Work Class:	
Proposed Use:	OTHER
Permit Number:	104682318-01-EQ SH
Status:	ISSUED
Valuation:	$0.00
Contractor Company:	
Contractor Name:	NY LADDER&SCAFFOLDING COR, NEW YORK LADDER & SCAFFOL

Date:	**8/1/2000**
Permit Type:	
Description:	
Permit Description:	
Work Class:	
Proposed Use:	
Permit Number:	M191882
Status:	CLOSED/CANCELLED
Valuation:	$0.00
Contractor Company:	
Contractor Name:	MIDWAY ELECTRICAL CONTR.,

Date:	**6/2/1998**
Permit Type:	
Description:	
Permit Description:	
Work Class:	
Proposed Use:	
Permit Number:	B178179
Status:	COMPLETED
Valuation:	$0.00
Contractor Company:	
Contractor Name:	FERVENT ELECTRICAL CORP.

ADJOINING PROPERTY FINDINGS

MERCER ST

200 MERCER ST

Date:	**5/16/2012**
Permit Type:	**EW MH**
Description:	**APARTMENT INTERIOR RENOVATION, PLUMBING AND MECHANICAL WORK. NO CHANGE IN USE EGRESS OR OCCUPANCY.**
Permit Description:	**EQUIPMENT WORK MECHANICAL/HVAC**
Work Class:	
Proposed Use:	OTHER RES
Permit Number:	120862138-01-EW MH
Status:	ISSUED
Valuation:	$202,325.00
Contractor Company:	
Contractor Name:	HAMILTON AIR COMPANY, INC

Date:	**5/14/2012**
Permit Type:	**EW OT**
Description:	**FILING FOR JOIST REINFORCEMENT IN APARTMENT 4B. NO CHANGE IN USE, EGRESS OR OCCUPANCY.**
Permit Description:	**EQUIPMENT WORK OTHER CONSTRUCTION EQUIPMENT**
Work Class:	
Proposed Use:	OTHER RES
Permit Number:	121029813-01-EW OT
Status:	ISSUED
Valuation:	$27,000.00
Contractor Company:	
Contractor Name:	TINAJ CONSTRUCTION CORP

ADJOINING PROPERTY FINDINGS

Date:	**5/4/2012**
Permit Type:	**PL**
Description:	**APARTMENT INTERIOR RENOVATION, PLUMBING AND MECHANICAL WORK. NO CHANGE IN USE EGRESS OR OCCUPANCY.**
Permit Description:	**PLUMBING**
Work Class:	
Proposed Use:	OTHER RES
Permit Number:	120862138-01-PL
Status:	ISSUED
Valuation:	$202,325.00
Contractor Company:	
Contractor Name:	T.N.T PLBG & HTG, INC, T.N.T PLBG & HTG INC, T.N.T. PLUMBING & HEATING INC

Date:	**4/2/2012**
Permit Type:	**EW OT**
Description:	**APARTMENT INTERIOR RENOVATION, PLUMBING AND MECHANICAL WORK. NO CHANGE IN USE EGRESS OR OCCUPANCY.**
Permit Description:	**EQUIPMENT WORK OTHER CONSTRUCTION EQUIPMENT**
Work Class:	
Proposed Use:	OTHER RES
Permit Number:	120862138-01-EW OT
Status:	ISSUED
Valuation:	$202,325.00
Contractor Company:	
Contractor Name:	EAGLE TWO CONSTRUCTION IN

ADJOINING PROPERTY FINDINGS

Date:	**2/16/2012**
Permit Type:	**PL**
Description:	**MECHANICAL AND PLUMBING WORK IN CONJUNCTION WITH APARTMENT RENOVATION AS SHOWN ON PLANS FILED HEREWITH.**
Permit Description:	**PLUMBING**
Work Class:	
Proposed Use:	OTHER
Permit Number:	120858688-02-PL
Status:	ISSUED
Valuation:	$100,500.00
Contractor Company:	
Contractor Name:	QMB PLUMBING & HEATING IN, QMB PLUMBING & HTG INC, QMB PLUMBING & HEATING INC.

Date:	**1/30/2012**
Permit Type:	**EW OT**
Description:	**APARTMENT RENOVATION TO INCLUDE NON-STRUCTURAL DEMO, GENERAL CONSTRUCTION WORK AS SHOWN. RENOVATE EXISTING STAIR BULKHEAD AND SKYLIGHT AT ROOF ALONG WITH NEW ROOF OPENING FOR PROPOSED DUMBWAITER EQUIPMENT.**
Permit Description:	**EQUIPMENT WORK OTHER CONSTRUCTION EQUIPMENT**
Work Class:	
Proposed Use:	OTHER RES
Permit Number:	120858688-01-EW OT
Status:	ISSUED
Valuation:	$191,650.00
Contractor Company:	
Contractor Name:	HNL CONSTRUCTION COMPANY

ADJOINING PROPERTY FINDINGS

Date:	**1/30/2012**
Permit Type:	**EW MH**
Description:	**MECHANICAL AND PLUMBING WORK IN CONJUNCTION WITH APARTMENT RENOVATION AS SHOWN ON PLANS FILED HEREWITH.**
Permit Description:	**EQUIPMENT WORK MECHANICAL/HVAC**
Work Class:	
Proposed Use:	OTHER
Permit Number:	120858688-02-EW MH
Status:	ISSUED
Valuation:	$100,500.00
Contractor Company:	
Contractor Name:	HNL CONSTRUCTION COMPANY

Date:	**1/30/2012**
Permit Type:	**EW OT**
Description:	**STRUCTURAL WORK AS SHOWN ON PLANS FILED HEREWITH, IN CONJUNCTION WITH NEW PROJECT RENOVATION.**
Permit Description:	**EQUIPMENT WORK OTHER CONSTRUCTION EQUIPMENT**
Work Class:	
Proposed Use:	OTHER
Permit Number:	120858688-03-EW OT
Status:	ISSUED
Valuation:	$40,000.00
Contractor Company:	
Contractor Name:	HNL CONSTRUCTION COMPANY

ADJOINING PROPERTY FINDINGS

Date:	**12/8/2011**
Permit Type:	**PL**
Description:	**RENOVATION OF APARTMENT; NEW CONSTRUCTION; INSTALLATION OF PLUMBING FIXTURES; MECHANICAL WORK AS PER PLAN; NO CHANGE OF USE, EGRESS OR OCCUPANCY.**
Permit Description:	**PLUMBING**
Work Class:	
Proposed Use:	OTHER RES
Permit Number:	120858241-01-PL
Status:	ISSUED
Valuation:	$233,100.00
Contractor Company:	
Contractor Name:	EMR MECHANICAL CORP, RETCON MECHANICAL CORP

Date:	**12/2/2011**
Permit Type:	**EW MH**
Description:	**RENOVATION OF APARTMENT; NEW CONSTRUCTION; INSTALLATION OF PLUMBING FIXTURES; MECHANICAL WORK AS PER PLAN; NO CHANGE OF USE, EGRESS OR OCCUPANCY.**
Permit Description:	**EQUIPMENT WORK MECHANICAL/HVAC**
Work Class:	
Proposed Use:	OTHER RES
Permit Number:	120858241-01-EW MH
Status:	ISSUED
Valuation:	$233,100.00
Contractor Company:	
Contractor Name:	TINAJ CONSTRUCTION CORP

ADJOINING PROPERTY FINDINGS

Date:	**12/2/2011**
Permit Type:	**EW OT**
Description:	**RENOVATION OF APARTMENT; NEW CONSTRUCTION; INSTALLATION OF PLUMBING FIXTURES; MECHANICAL WORK AS PER PLAN; NO CHANGE OF USE, EGRESS OR OCCUPANCY.**
Permit Description:	**EQUIPMENT WORK OTHER CONSTRUCTION EQUIPMENT**
Work Class:	
Proposed Use:	OTHER RES
Permit Number:	120858241-01-EW OT
Status:	ISSUED
Valuation:	$233,100.00
Contractor Company:	
Contractor Name:	TINAJ CONSTRUCTION CORP

Date:	**11/23/2011**
Permit Type:	**EW SP**
Description:	**MODIFY EXIST. SPRINKLER PIPING AS SHOWN ON PLANS FOR APT. 4B NO CHANGE IN USE,EGRESS OR OCCUPANCY.**
Permit Description:	**EQUIPMENT WORK SPRINKLER**
Work Class:	
Proposed Use:	OTHER RES
Permit Number:	120752202-01-EW SP
Status:	ISSUED
Valuation:	$12,000.00
Contractor Company:	
Contractor Name:	ASCO SPRINKLER CO.,INC, GOULD AUTOMATIC SPR CO IN

ADJOINING PROPERTY FINDINGS

Date:	**3/29/2011**
Permit Type:	**EW OT**
Description:	**REMOVAL OF NON-BEARING PARTITIONS AND FINISHES. NO CHANGE TO OCCUPANCY, USE OR EGRESS.**
Permit Description:	**EQUIPMENT WORK OTHER CONSTRUCTION EQUIPMENT**
Work Class:	
Proposed Use:	OTHER RES
Permit Number:	120641706-01-EW OT
Status:	ISSUED
Valuation:	$20,900.00
Contractor Company:	
Contractor Name:	TINAJ CONSTRUCTION CORP

Date:	**3/24/2011**
Permit Type:	**EQ SH**
Description:	**INSTALLATION OF HEAVY DUTY SIDEWALK SHED A TOTAL OF 142 L.F. AS PER PLANS. DURING REMEDIAL REPAIRS, WORK SHALL COMPLY WITH 2008 BUILDING CODE CHAPTER 33. NO CHANGE IN USE, EGRESS OR OCCUPANCY.**
Permit Description:	**CONSTRUCTION EQUIPMENT SIDEWALK SHED**
Work Class:	
Proposed Use:	OTHER RES
Permit Number:	120625403-01-EQ SH
Status:	ISSUED
Valuation:	$0.00
Contractor Company:	
Contractor Name:	POWERS BRIDGING & SCAFF, POWERS BRIDGING & SCAFFOL

ADJOINING PROPERTY FINDINGS

Date: **2/23/2011**
Permit Type:
Description:

Permit Description:
Work Class:
Proposed Use:
Permit Number: M311700
Status: AWAITING INSPECTION REQUEST
Valuation: $0.00
Contractor Company:
Contractor Name: EVERGREEN ELECTRICAL CORP

Date: **7/28/2010**
Permit Type:
Description:

Permit Description:
Work Class:
Proposed Use:
Permit Number: M305109
Status: AWAITING INSPECTION REQUEST
Valuation: $0.00
Contractor Company:
Contractor Name: PHILIP A. ROBINSON

Date: **11/6/2009**
Permit Type: **PL**
Description:

Permit Description: **PLUMBING**
Work Class:
Proposed Use:
Permit Number: 110219870-01-PL
Status: ISSUED
Valuation: $0.00
Contractor Company:
Contractor Name: TESTERMAN MECH INC, TESTERMAN MECHANICAL INC

ADJOINING PROPERTY FINDINGS

Date: **7/8/2009**
Permit Type:
Description:

Permit Description:
Work Class:
Proposed Use:
Permit Number: M294129
Status: COMPLETED
Valuation: $0.00
Contractor Company:
Contractor Name: ID ELECTRIC CORP.

Date: **4/21/2009**
Permit Type: **EW OT**
Description:

Permit Description: **EQUIPMENT WORK OTHER CONSTRUCTION EQUIPMENT**
Work Class:
Proposed Use:
Permit Number: 110219870-01-EW OT
Status: ISSUED
Valuation: $0.00
Contractor Company:
Contractor Name: POLER CONTRACTING INC

Date: **4/20/2009**
Permit Type: **PL**
Description:

Permit Description: **PLUMBING**
Work Class:
Proposed Use:
Permit Number: 104911366-01-PL
Status: ISSUED
Valuation: $0.00
Contractor Company:
Contractor Name: QMB PLUMBING & HEATING IN, QMB PLUMBING & HTG INC, QMB PLUMBING & HEATING INC.

ADJOINING PROPERTY FINDINGS

Date:	**5/29/2008**
Permit Type:	**EW OT**
Description:	**Interior renovations to existing apartment (3A/4A) as shown on plans filed herewith. No change in use, egress, or occupancy.**
Permit Description:	**EQUIPMENT WORK OTHER CONSTRUCTION EQUIPMENT**
Work Class:	
Proposed Use:	OTHER
Permit Number:	104911366-01-EW OT
Status:	ISSUED
Valuation:	$110,000.00
Contractor Company:	
Contractor Name:	ORIENTAL CONSTRUCTION LLC

Date:	**5/29/2008**
Permit Type:	**EW MH**
Description:	**Structural, mechanical, and sprinkler work for existing apartment (3A/4A) as shown on plans filed herewith. No change in use, egress, or occupancy.**
Permit Description:	**EQUIPMENT WORK MECHANICAL/HVAC**
Work Class:	
Proposed Use:	OTHER
Permit Number:	104911366-02-EW MH
Status:	ISSUED
Valuation:	$61,000.00
Contractor Company:	
Contractor Name:	ORIENTAL CONSTRUCTION LLC

ADJOINING PROPERTY FINDINGS

Date:	**4/28/2008**
Permit Type:	**PL**
Description:	**Interior renovations to existing apartment (3A/4A) as shown on plans filed herewith. No change in use, egress, or occupancy.**
Permit Description:	**PLUMBING**
Work Class:	
Proposed Use:	OTHER
Permit Number:	104911366-01-PL
Status:	ISSUED
Valuation:	$110,000.00
Contractor Company:	
Contractor Name:	QMB PLUMBING & HEATING IN, QMB PLUMBING & HTG INC, QMB PLUMBING & HEATING INC.

Date:	**4/28/2008**
Permit Type:	**EW SP**
Description:	**Structural, mechanical, and sprinkler work for existing apartment (3A/4A) as shown on plans filed herewith. No change in use, egress, or occupancy.**
Permit Description:	**EQUIPMENT WORK SPRINKLER**
Work Class:	
Proposed Use:	OTHER
Permit Number:	104911366-02-EW SP
Status:	ISSUED
Valuation:	$61,000.00
Contractor Company:	
Contractor Name:	QMB PLUMBING & HEATING IN, QMB PLUMBING & HTG INC, QMB PLUMBING & HEATING INC.

ADJOINING PROPERTY FINDINGS

Date:	**4/9/2008**
Permit Type:	**PL**
Description:	**RELOCATE TOILET FIXTURES AND INCREASE AREA OF CLOSET FACILITIES**
Permit Description:	**PLUMBING**
Work Class:	
Proposed Use:	OTHER A
Permit Number:	110219870-01-PL
Status:	ISSUED
Valuation:	$11,500.00
Contractor Company:	
Contractor Name:	TESTERMAN MECHANICAL INC, TESTERMAN MECHANICAL INC., TESTERMAN MECH. INC, TESTERMAN MECH. INC., TEST

Date:	**4/4/2008**
Permit Type:	**EW OT**
Description:	**RELOCATE TOILET FIXTURES AND INCREASE AREA OF CLOSET FACILITIES**
Permit Description:	**EQUIPMENT WORK OTHER CONSTRUCTION EQUIPMENT**
Work Class:	
Proposed Use:	OTHER A
Permit Number:	110219870-01-EW OT
Status:	ISSUED
Valuation:	$11,500.00
Contractor Company:	
Contractor Name:	LEVELING THE SLOPE ALL CONT, LEVELING THE SLOPE ALL CUSTOM, LEVELING THE SLOPE ALL/CUST. CON, LEVELI

Date:	**2/16/2008**
Permit Type:	
Description:	
Permit Description:	
Work Class:	
Proposed Use:	
Permit Number:	M277273
Status:	AWAITING INSPECTION REQUEST
Valuation:	$0.00
Contractor Company:	
Contractor Name:	RM ELECTRIC CO., INC.

ADJOINING PROPERTY FINDINGS

Date:	**2/1/2008**
Permit Type:	**EW OT**
Description:	**Structural, mechanical, and sprinkler work for existing apartment (3A/4A) as shown on plans filed herewith. No change in use, egress, or occupancy.**
Permit Description:	**EQUIPMENT WORK OTHER CONSTRUCTION EQUIPMENT**
Work Class:	
Proposed Use:	OTHER
Permit Number:	104911366-02-EW OT
Status:	ISSUED
Valuation:	$61,000.00
Contractor Company:	
Contractor Name:	ORIENTAL CONSTRUCTION LLC

Date:	**1/24/2008**
Permit Type:	**EW OT**
Description:	**Interior renovations to existing apartment (3A/4A) as shown on plans filed herewith. No change in use, egress, or occupancy.**
Permit Description:	**EQUIPMENT WORK OTHER CONSTRUCTION EQUIPMENT**
Work Class:	
Proposed Use:	OTHER
Permit Number:	104911366-01-EW OT
Status:	ISSUED
Valuation:	$110,000.00
Contractor Company:	
Contractor Name:	ORIENTAL CONSTRUCTION LLC

ADJOINING PROPERTY FINDINGS

Date:	**1/24/2008**
Permit Type:	**EW MH**
Description:	**Structural, mechanical, and sprinkler work for existing apartment (3A/4A) as shown on plans filed herewith. No change in use, egress, or occupancy.**
Permit Description:	**EQUIPMENT WORK MECHANICAL/HVAC**
Work Class:	
Proposed Use:	OTHER
Permit Number:	104911366-02-EW MH
Status:	ISSUED
Valuation:	$61,000.00
Contractor Company:	
Contractor Name:	ORIENTAL CONSTRUCTION LLC

Date:	**7/12/2007**
Permit Type:	**PL**
Description:	**Renovation of an existing apartment #4F on the 4th floor. Architectural, plumbing and mechanical work. No change in use, occupancy or egress.**
Permit Description:	**PLUMBING**
Work Class:	
Proposed Use:	OTHER
Permit Number:	104795143-01-PL
Status:	ISSUED
Valuation:	$37,000.00
Contractor Company:	
Contractor Name:	QMB PLUMBING & HEATING IN, QMB PLUMBING & HTG INC, QMB PLUMBING & HEATING INC.

ADJOINING PROPERTY FINDINGS

Date:	**7/9/2007**
Permit Type:	**EW MH**
Description:	**Renovation of an existing apartment #4F on the 4th floor. Architectural, plumbing and mechanical work. No change in use, occupancy or egress.**
Permit Description:	**EQUIPMENT WORK MECHANICAL/HVAC**
Work Class:	
Proposed Use:	OTHER
Permit Number:	104795143-01-EW MH
Status:	ISSUED
Valuation:	$37,000.00
Contractor Company:	
Contractor Name:	MC SQUARED CORP

Date:	**7/9/2007**
Permit Type:	**EW OT**
Description:	**Renovation of an existing apartment #4F on the 4th floor. Architectural, plumbing and mechanical work. No change in use, occupancy or egress.**
Permit Description:	**EQUIPMENT WORK OTHER CONSTRUCTION EQUIPMENT**
Work Class:	
Proposed Use:	OTHER
Permit Number:	104795143-01-EW OT
Status:	ISSUED
Valuation:	$37,000.00
Contractor Company:	
Contractor Name:	MC SQUARED CORP

Date:	**6/7/2007**
Permit Type:	
Description:	
Permit Description:	
Work Class:	
Proposed Use:	
Permit Number:	M268032
Status:	COMPLETED
Valuation:	$0.00
Contractor Company:	
Contractor Name:	LOTUS ELECTRIC

ADJOINING PROPERTY FINDINGS

Date:	**11/6/2006**
Permit Type:	**EW SP**
Description:	**General construction including demolition, drywall partitions, structural modifications, sprinkler and plumbing revisions on the cellar and sub-cellar. No change to occupancy, use or egress.**
Permit Description:	**EQUIPMENT WORK SPRINKLER**
Work Class:	
Proposed Use:	OTHER
Permit Number:	104411281-01-EW SP
Status:	ISSUED
Valuation:	$77,500.00
Contractor Company:	
Contractor Name:	C2 PLUMBING CORP, CASE PLUMBING LLC

Date:	**11/6/2006**
Permit Type:	**PL**
Description:	**General construction including demolition, drywall partitions, structural modifications, sprinkler and plumbing revisions on the cellar and sub-cellar. No change to occupancy, use or egress.**
Permit Description:	**PLUMBING**
Work Class:	
Proposed Use:	OTHER
Permit Number:	104411281-01-PL
Status:	ISSUED
Valuation:	$77,500.00
Contractor Company:	
Contractor Name:	C2 PLUMBING CORP, CASE PLUMBING LLC

ADJOINING PROPERTY FINDINGS

Date:	**11/3/2006**
Permit Type:	
Description:	
Permit Description:	
Work Class:	
Proposed Use:	
Permit Number:	M260815
Status:	AWAITING INSPECTION REQUEST
Valuation:	$0.00
Contractor Company:	
Contractor Name:	ID ELECTRIC CORP.

Date:	**5/9/2006**
Permit Type:	**EW OT**
Description:	**General construction including demolition, drywall partitions, structural modifications, sprinkler and plumbing revisions on the cellar and sub-cellar. No change to occupancy, use or egress.**
Permit Description:	**EQUIPMENT WORK OTHER CONSTRUCTION EQUIPMENT**
Work Class:	
Proposed Use:	OTHER
Permit Number:	104411281-01-EW OT
Status:	ISSUED
Valuation:	$77,500.00
Contractor Company:	
Contractor Name:	ORIENTAL CONSTRUCTION LLC

ADJOINING PROPERTY FINDINGS

Date:	**3/30/2006**
Permit Type:	**PL**
Description:	**Interior alterations to existing apartment 3f. General Constuction, plumbing work, and minor mechanical work filed herewith. No change to use, egress, or occupancy.**
Permit Description:	**PLUMBING**
Work Class:	
Proposed Use:	OTHER
Permit Number:	104353361-01-PL
Status:	ISSUED
Valuation:	$160,000.00
Contractor Company:	
Contractor Name:	C2 PLUMBING CORP, CASE PLUMBING LLC

Date:	**3/6/2006**
Permit Type:	**EW MH**
Description:	**Interior alterations to existing apartment 3f. General Constuction, plumbing work, and minor mechanical work filed herewith. No change to use, egress, or occupancy.**
Permit Description:	**EQUIPMENT WORK MECHANICAL/HVAC**
Work Class:	
Proposed Use:	OTHER
Permit Number:	104353361-01-EW MH
Status:	ISSUED
Valuation:	$160,000.00
Contractor Company:	
Contractor Name:	ORIENTAL CONSTRUCTION LLC

ADJOINING PROPERTY FINDINGS

Date:	**3/6/2006**
Permit Type:	**EW OT**
Description:	**Interior alterations to existing apartment 3f. General Constuction, plumbing work, and minor mechanical work filed herewith. No change to use, egress, or occupancy.**
Permit Description:	**EQUIPMENT WORK OTHER CONSTRUCTION EQUIPMENT**
Work Class:	
Proposed Use:	OTHER
Permit Number:	104353361-01-EW OT
Status:	ISSUED
Valuation:	$160,000.00
Contractor Company:	
Contractor Name:	ORIENTAL CONSTRUCTION LLC

Date:	**5/12/2005**
Permit Type:	**EW OT**
Description:	**RENOVATIONS TO EXISTING APT WORK TO INC LUCDE PARTITIONS AND PLUMBING M DIFCICATIONS NOCHANGES**
Permit Description:	**EQUIPMENT WORK OTHER CONSTRUCTION EQUIPMENT**
Work Class:	
Proposed Use:	OTHER
Permit Number:	103851217-01-EW OT
Status:	ISSUED
Valuation:	$41,000.00
Contractor Company:	
Contractor Name:	A.G.C CONTRACTORS INC

ADJOINING PROPERTY FINDINGS

Date:	**5/6/2005**
Permit Type:	**PL**
Description:	**remodel bathrooms, minor additional construction work, no change to use, egress or occupancy**
Permit Description:	**PLUMBING**
Work Class:	
Proposed Use:	OTHER
Permit Number:	103922070-01-PL
Status:	ISSUED
Valuation:	$60,000.00
Contractor Company:	
Contractor Name:	WASOFF PLBG & UTILITY CO, WASOFF PLUM&UTILITY CO IN, WASOFF PLBG. & UTL.CO INC, EAST PORT EXCAV INC

Date:	**4/12/2005**
Permit Type:	**EW OT**
Description:	**remodel bathrooms, minor additional construction work, no change to use, egress or occupancy**
Permit Description:	**EQUIPMENT WORK OTHER CONSTRUCTION EQUIPMENT**
Work Class:	
Proposed Use:	OTHER
Permit Number:	103922070-01-EW OT
Status:	ISSUED
Valuation:	$60,000.00
Contractor Company:	
Contractor Name:	ORIENTAL CONSTRUCTION LLC

ADJOINING PROPERTY FINDINGS

Date:	**9/10/2004**
Permit Type:	**PL**
Description:	**RENOVATIONS TO EXISTING APT WORK TO INC LUCDE PARTITIONS AND PLUMBING M DIFCICATIONS NOCHANGES**
Permit Description:	**PLUMBING**
Work Class:	
Proposed Use:	OTHER
Permit Number:	103851217-01-PL
Status:	ISSUED
Valuation:	$41,000.00
Contractor Company:	
Contractor Name:	IDEAL PLUMBING CORP

Date:	**8/27/2004**
Permit Type:	**EW OT**
Description:	**RENOVATIONS TO EXISTING APT WORK TO INC LUCDE PARTITIONS AND PLUMBING M DIFCICATIONS NOCHANGES**
Permit Description:	**EQUIPMENT WORK OTHER CONSTRUCTION EQUIPMENT**
Work Class:	
Proposed Use:	OTHER
Permit Number:	103851217-01-EW OT
Status:	ISSUED
Valuation:	$41,000.00
Contractor Company:	
Contractor Name:	A.G.C CONTRACTORS INC

ADJOINING PROPERTY FINDINGS

Date: **8/11/2004**
Permit Type: **EW SP**
Description:

Permit Description: **EQUIPMENT WORK SPRINKLER**
Work Class:
Proposed Use: OTHER
Permit Number: 103536782-02-EW SP
Status: ISSUED
Valuation: $149,000.00
Contractor Company:
Contractor Name: CHIEF FIRE SPRINKLER CO INC, CHIEF FIRE SPRINK, CO, CHEIF FIRE SPRINKLER CO INC, CHIEF FIRE SPRINKL

Date: **8/9/2004**
Permit Type: **PL**
Description:

Permit Description: **PLUMBING**
Work Class:
Proposed Use: OTHER
Permit Number: 103536782-02-PL
Status: ISSUED
Valuation: $149,000.00
Contractor Company:
Contractor Name: WASOFF PLBG & UTILITY CO, WASOFF PLUM&UTILITY CO IN, WASOFF PLBG. & UTL.CO INC, EAST PORT EXCAV INC

Date: **6/14/2004**
Permit Type: **EW OT**
Description: **2125295688**

Permit Description: **EQUIPMENT WORK OTHER CONSTRUCTION EQUIPMENT**
Work Class:
Proposed Use: OTHER
Permit Number: 103536782-01-EW OT
Status: ISSUED
Valuation: $144,000.00
Contractor Company:
Contractor Name: ORIENTAL CONSTRUCTION LLC

ADJOINING PROPERTY FINDINGS

Date: **6/14/2004**
Permit Type: **EW MH**
Description:

Permit Description: **EQUIPMENT WORK MECHANICAL/HVAC**
Work Class:
Proposed Use: OTHER
Permit Number: 103536782-02-EW MH
Status: ISSUED
Valuation: $149,000.00
Contractor Company:
Contractor Name: ORIENTAL CONSTRUCTION LLC

Date: **6/4/2004**
Permit Type:
Description:

Permit Description:
Work Class:
Proposed Use:
Permit Number: M234663
Status: COMPLETED
Valuation: $0.00
Contractor Company:
Contractor Name: ID ELECTRIC CORP.

Date: **5/19/2004**
Permit Type: **EW OT**
Description: **2125295688**

Permit Description: **EQUIPMENT WORK OTHER CONSTRUCTION EQUIPMENT**
Work Class:
Proposed Use: OTHER
Permit Number: 103536782-01-EW OT
Status: ISSUED
Valuation: $144,000.00
Contractor Company:
Contractor Name: ORIENTAL CONSTRUCTION LLC

ADJOINING PROPERTY FINDINGS

Date: **12/31/2003**
Permit Type: **EW OT**
Description: **2125295688**

Permit Description: **EQUIPMENT WORK OTHER CONSTRUCTION EQUIPMENT**
Work Class:
Proposed Use: OTHER
Permit Number: 103536782-01-EW OT
Status: ISSUED
Valuation: $144,000.00
Contractor Company:
Contractor Name: ORIENTAL CONSTRUCTION LLC

Date: **12/31/2003**
Permit Type: **EW MH**
Description:

Permit Description: **EQUIPMENT WORK MECHANICAL/HVAC**
Work Class:
Proposed Use: OTHER
Permit Number: 103536782-02-EW MH
Status: ISSUED
Valuation: $149,000.00
Contractor Company:
Contractor Name: ORIENTAL CONSTRUCTION LLC

Date: **12/31/2003**
Permit Type: **EW OT**
Description:

Permit Description: **EQUIPMENT WORK OTHER CONSTRUCTION EQUIPMENT**
Work Class:
Proposed Use: OTHER
Permit Number: 103536782-02-EW OT
Status: ISSUED
Valuation: $149,000.00
Contractor Company:
Contractor Name: ORIENTAL CONSTRUCTION LLC

ADJOINING PROPERTY FINDINGS

Date: **11/6/2003**
Permit Type: **EW OT**
Description:

Permit Description: **EQUIPMENT WORK OTHER CONSTRUCTION EQUIPMENT**
Work Class:
Proposed Use:
Permit Number: 102922946-01-EW OT
Status: ISSUED
Valuation: $0.00
Contractor Company:
Contractor Name: TRIBECA WORK GROUP, TRIBECA WORK GROUP INC., TRIBECA WORK GRP, CDJ BUILDERS CORP

Date: **10/29/2003**
Permit Type:
Description:

Permit Description:
Work Class:
Proposed Use:
Permit Number: M228140
Status: COMPLETED
Valuation: $0.00
Contractor Company:
Contractor Name: E.S.B. ELECTRIC CORP.

Date: **7/15/2003**
Permit Type: **PL**
Description:

Permit Description: **PLUMBING**
Work Class:
Proposed Use:
Permit Number: 103335945-01-PL
Status: ISSUED
Valuation: $0.00
Contractor Company:
Contractor Name: C2 PLUMBING CORP, CASE PLUMBING LLC

ADJOINING PROPERTY FINDINGS

Date: **3/24/2003**
Permit Type: **PL**
Description:

Permit Description: **PLUMBING**
Work Class:
Proposed Use:
Permit Number: 103335945-01-PL
Status: ISSUED
Valuation: $0.00
Contractor Company:
Contractor Name: MAINLAND PLG AND HTG INC, MAINLAND PLBG & HTG INC, MAINLAND PLBG AND HTG INC, MAINLAND PLUMB HEAT IN

Date: **2/25/2003**
Permit Type: **EW OT**
Description:

Permit Description: **EQUIPMENT WORK OTHER CONSTRUCTION EQUIPMENT**
Work Class:
Proposed Use:
Permit Number: 103335945-01-EW OT
Status: ISSUED
Valuation: $0.00
Contractor Company:
Contractor Name: ORIENTAL CONSTRUCTION LLC

Date: **9/3/2002**
Permit Type:
Description:

Permit Description:
Work Class:
Proposed Use:
Permit Number: M215599
Status: COMPLETED
Valuation: $0.00
Contractor Company:
Contractor Name: ID ELECTRIC CORP.

ADJOINING PROPERTY FINDINGS

Date: **9/14/2000**
Permit Type:
Description:

Permit Description:
Work Class:
Proposed Use:
Permit Number: M193304
Status: COMPLETED
Valuation: $0.00
Contractor Company:
Contractor Name: ID ELECTRIC CORP.

Date: **8/10/1999**
Permit Type:
Description:

Permit Description:
Work Class:
Proposed Use:
Permit Number: M180740
Status: NO ACCESS
Valuation: $0.00
Contractor Company:
Contractor Name: LOWER MANHATTAN ELEC. INC

Date: **10/5/1994**
Permit Type:
Description:

Permit Description:
Work Class:
Proposed Use:
Permit Number: M124137
Status: COMPLETED
Valuation: $0.00
Contractor Company:
Contractor Name: EMPIRE ELEVATOR CORP.

ADJOINING PROPERTY FINDINGS

Date: **6/7/1991**
Permit Type:
Description:

Permit Description:
Work Class:
Proposed Use:
Permit Number: M082681
Status: COMPLETED
Valuation: $0.00
Contractor Company:
Contractor Name: AMKO ELEC CONST & MAINT I

Date: **7/16/1987**
Permit Type:
Description:

Permit Description:
Work Class:
Proposed Use:
Permit Number: M023374
Status: COMPLETED
Valuation: $0.00
Contractor Company:
Contractor Name: MARCEL ELEC'L CONTRG CORP

ADJOINING PROPERTY FINDINGS

MOTT ST

256 MOTT ST

Date:	**2/9/2007**
Permit Type:	**PL**
Description:	**Application herewith filed for legalization of existing plumbing fixtures components, in conjunction with Alt 1 application # 104183116 for basement apt., 2, 3, 4 floor apartments. 1st floor apartment filed separately under 103551871. As per plumbing division direction.No change to use, egress or**
Permit Description:	**PLUMBING**
Work Class:	
Proposed Use:	OTHER
Permit Number:	104608989-01-PL
Status:	ISSUED
Valuation:	$3,000.00
Contractor Company:	
Contractor Name:	C2 PLUMBING CORP, CASE PLUMBING LLC

Date:	**7/12/2006**
Permit Type:	
Description:	
Permit Description:	
Work Class:	
Proposed Use:	
Permit Number:	M257584
Status:	COMPLETED
Valuation:	$0.00
Contractor Company:	
Contractor Name:	CEDAR ELEC'L CONT'RS INC.

ADJOINING PROPERTY FINDINGS

Date: **5/17/2006**
Permit Type:
Description:

Permit Description:
Work Class:
Proposed Use:
Permit Number: M256024
Status: COMPLETED
Valuation: $0.00
Contractor Company:
Contractor Name: MAXIMUM ELEC'L CONTRG COR

Date: **5/14/2006**
Permit Type:
Description:

Permit Description:
Work Class:
Proposed Use:
Permit Number: M255859
Status: COMPLETED
Valuation: $0.00
Contractor Company:
Contractor Name: MAXIMUM ELEC'L CONTRG COR

Date: **3/10/2006**
Permit Type: **EW SP**
Description: **Installation of Sprinkler heads to existing Sprinkler System. No change to use, egress or occupancy.**

Permit Description: **EQUIPMENT WORK SPRINKLER**
Work Class:
Proposed Use: OTHER
Permit Number: 104268800-01-EW SP
Status: ISSUED
Valuation: $30,000.00
Contractor Company:
Contractor Name: INTERIOR AUTOMATIC SPRINKLER INC, INTERIOR AUTOMATIC SPRINKERS INC, INTERIOR AUTOMATIC SPRINKLER, IN

ADJOINING PROPERTY FINDINGS

Date:	**12/21/2005**
Permit Type:	**AL**
Description:	**Application is filed to convert the existing building to residential use as per article 7B MDL. Proposed use is for 1 apartment per floor.**
Permit Description:	**ALTERATION**
Work Class:	
Proposed Use:	OTHER RES
Permit Number:	104183116-01-AL
Status:	ISSUED
Valuation:	$180,000.00
Contractor Company:	
Contractor Name:	GENTILE ASSOCIATES INC

Date:	**9/3/2004**
Permit Type:	**EW OT**
Description:	**2124313780**
Permit Description:	**EQUIPMENT WORK OTHER CONSTRUCTION EQUIPMENT**
Work Class:	
Proposed Use:	OTHER
Permit Number:	103551871-01-EW OT
Status:	ISSUED
Valuation:	$47,000.00
Contractor Company:	
Contractor Name:	GENTILE ASSOCIATES INC

Date:	**12/19/2003**
Permit Type:	**EW OT**
Description:	**2124313780**
Permit Description:	**EQUIPMENT WORK OTHER CONSTRUCTION EQUIPMENT**
Work Class:	
Proposed Use:	OTHER
Permit Number:	103551871-01-EW OT
Status:	ISSUED
Valuation:	$47,000.00
Contractor Company:	
Contractor Name:	J. KANE CONTRACTING CORP

ADJOINING PROPERTY FINDINGS

Date: **11/7/2003**
Permit Type: **PL**
Description: **2124313780**

Permit Description: **PLUMBING**
Work Class:
Proposed Use: OTHER
Permit Number: 103551871-01-PL
Status: ISSUED
Valuation: $47,000.00
Contractor Company:
Contractor Name: OULD SOD CONSTRUCTION COR

Date: **10/9/2003**
Permit Type:
Description:

Permit Description:
Work Class:
Proposed Use:
Permit Number: M227605
Status: COMPLETED
Valuation: $0.00
Contractor Company:
Contractor Name: SUPER CHARGED ELEC. INC.

Date: **10/8/2003**
Permit Type: **EW OT**
Description: **2124313780**

Permit Description: **EQUIPMENT WORK OTHER CONSTRUCTION EQUIPMENT**
Work Class:
Proposed Use: OTHER
Permit Number: 103551871-01-EW OT
Status: ISSUED
Valuation: $47,000.00
Contractor Company:
Contractor Name: MACRO CONSTRUCTION INC

ADJOINING PROPERTY FINDINGS

Date: **12/8/1992**
Permit Type:
Description:

Permit Description:
Work Class:
Proposed Use:
Permit Number: M101714
Status: COMPLETED
Valuation: $0.00
Contractor Company:
Contractor Name: RESPONSE ELECTRIC INC.

260 MOTT ST

Date: **7/30/2009**
Permit Type: **EQ SH**
Description: **INSTALLATION OF HEAVY DUTY SIDEWALK SHED A TOTAL OF 30 L.F. AS PER PLAN AT 260 MOTT STREET. DURING REMEDIAL REPAIR, WORK SHALL COMPLY WITH 2008 BUILDING CODE. NO CHANGE IN USE, EGRESS OR OCCUPANCY.**

Permit Description: **CONSTRUCTION EQUIPMENT SIDEWALK SHED**
Work Class:
Proposed Use: OTHER RES
Permit Number: 120119790-01-EQ SH
Status: ISSUED
Valuation: $0.00
Contractor Company:
Contractor Name: ROCKLEDGE SCAFFOLD CORP

ADJOINING PROPERTY FINDINGS

Date:	**7/21/2009**
Permit Type:	
Description:	
Permit Description:	
Work Class:	
Proposed Use:	
Permit Number:	M294496
Status:	CLOSED/CANCELLED
Valuation:	$0.00
Contractor Company:	
Contractor Name:	SHUIR ELEC'L CONTR'S CORP

Date:	**6/12/2006**
Permit Type:	**PL**
Description:	**Filing to renovate apartment #5 with removal/installation of non-load bearing partitions and finishes as well as plumbing modifications as per plans filed herewith. No change to use, egress, or occupancy under this application.**
Permit Description:	**PLUMBING**
Work Class:	
Proposed Use:	OTHER
Permit Number:	104415027-01-PL
Status:	ISSUED
Valuation:	$42,000.00
Contractor Company:	
Contractor Name:	PRO STAR PLG & HTG INC, PRO STAR PLG & HTG INC, PRO STAR PLUMBING & HEATING INC, PRO STAR PLUMB HE

ADJOINING PROPERTY FINDINGS

Date:	**5/2/2006**
Permit Type:	**EW OT**
Description:	**Filing to renovate apartment #5 with removal/installation of non-load bearing partitions and finishes as well as plumbing modifications as per plans filed herewith. No change to use, egress, or occupancy under this application.**
Permit Description:	**EQUIPMENT WORK OTHER CONSTRUCTION EQUIPMENT**
Work Class:	
Proposed Use:	OTHER
Permit Number:	104415027-01-EW OT
Status:	ISSUED
Valuation:	$42,000.00
Contractor Company:	
Contractor Name:	BELLIS CONSTRUCTION CORP

Date:	**3/19/2004**
Permit Type:	**EQ FN**
Description:	**Replace 1st floor storefront in existing masonry opening. No change in egress occupancy or use.**
Permit Description:	**CONSTRUCTION EQUIPMENT FENCE**
Work Class:	
Proposed Use:	OTHER
Permit Number:	103731525-01-EQ FN
Status:	ISSUED
Valuation:	$10,000.00
Contractor Company:	
Contractor Name:	KAM CHEUNG CONSTR. INC, KAM CHEUNG CONSTR. INC NC., KAM CHEUNG CONSTR. INC NC

ADJOINING PROPERTY FINDINGS

Date:	**3/19/2004**
Permit Type:	**EW OT**
Description:	**Replace 1st floor storefront in existing masonry opening. No change in egress occupancy or use.**
Permit Description:	**EQUIPMENT WORK OTHER CONSTRUCTION EQUIPMENT**
Work Class:	
Proposed Use:	OTHER
Permit Number:	103731525-01-EW OT
Status:	ISSUED
Valuation:	$10,000.00
Contractor Company:	
Contractor Name:	KAM CHEUNG CONSTR. INC, KAM CHEUNG CONSTR. INC NC., KAM CHEUNG CONSTR. INC NC

Date:	**12/30/2003**
Permit Type:	**EW OT**
Description:	**1st floor store erect minor interior partitions and new finishes remove and replace rear wall facade install new beam. No change in egress occupancy or use.**
Permit Description:	**EQUIPMENT WORK OTHER CONSTRUCTION EQUIPMENT**
Work Class:	
Proposed Use:	OTHER
Permit Number:	103677264-01-EW OT
Status:	ISSUED
Valuation:	$20,000.00
Contractor Company:	
Contractor Name:	KAM CHEUNG CONSTR. INC, KAM CHEUNG CONSTR. INC NC., KAM CHEUNG CONSTR. INC NC

ADJOINING PROPERTY FINDINGS

Date: **7/30/2003**
Permit Type: **PL**
Description:

Permit Description: **PLUMBING**
Work Class:
Proposed Use:
Permit Number: 103253970-01-PL
Status: ISSUED
Valuation: $0.00
Contractor Company:
Contractor Name: PRO STAR PLBG AND HTG INC

Date: **5/28/2003**
Permit Type:
Description:

Permit Description:
Work Class:
Proposed Use:
Permit Number: M223446
Status: COMPLETED
Valuation: $0.00
Contractor Company:
Contractor Name: MICHAEL SCHONDORF, INC.

Date: **8/19/1986**
Permit Type:
Description:

Permit Description:
Work Class:
Proposed Use:
Permit Number: M007270
Status: COMPLETED
Valuation: $0.00
Contractor Company:
Contractor Name: MODICA & REILLY ELEC'L CR

ADJOINING PROPERTY FINDINGS

262 MOTT ST

Date:	**2/24/2012**
Permit Type:	**EW OT**
Description:	**INTERIOR RENOVATION OF AN EXISTING BATHROOM.MINOR PLUMBING AS PER PLANS. NO CHANGE OF USE, EGRESS OR OCCUPANCY UNDER THIS APPLICATION.**
Permit Description:	**EQUIPMENT WORK OTHER CONSTRUCTION EQUIPMENT**
Work Class:	
Proposed Use:	OTHER RES
Permit Number:	120946469-01-EW OT
Status:	ISSUED
Valuation:	$9,000.00
Contractor Company:	
Contractor Name:	MADE LLC

Date:	**2/9/2012**
Permit Type:	**PL**
Description:	
Permit Description:	**PLUMBING**
Work Class:	
Proposed Use:	
Permit Number:	104021933-01-PL
Status:	ISSUED
Valuation:	$0.00
Contractor Company:	
Contractor Name:	WASOFF PLBG & UTILITY CO, WASOFF PLUM&UTILITY CO IN, WASOFF PLBG. & UTL.CO INC, EAST PORT EXCAV INC

ADJOINING PROPERTY FINDINGS

Date:	**2/7/2012**
Permit Type:	**EW OT**
Description:	**RENOVATE EXISTING STORE @ 1ST FLOOR. MINOR PARTITIONS. NO CHANGE IN USE, EGRESS OR OCCUPANCY. NO INCREASE IN EXISTING FLOOR AREA.**
Permit Description:	**EQUIPMENT WORK OTHER CONSTRUCTION EQUIPMENT**
Work Class:	
Proposed Use:	OTHER RES
Permit Number:	120853380-01-EW OT
Status:	ISSUED
Valuation:	$8,620.00
Contractor Company:	
Contractor Name:	GENTILE ASSOCIATES INC

Date:	**12/14/2011**
Permit Type:	**EW MH**
Description:	
Permit Description:	**EQUIPMENT WORK MECHANICAL/HVAC**
Work Class:	
Proposed Use:	
Permit Number:	100750947-01-EW MH
Status:	ISSUED
Valuation:	$0.00
Contractor Company:	
Contractor Name:	DOWNTOWN INTERIORS INC

ADJOINING PROPERTY FINDINGS

Date:	**11/29/2011**
Permit Type:	**EW SP**
Description:	**RELOCATE EXISTING 7 SPRINKLER HEADS, INSTALL 5 NEW SPRINKLER HEADS, AND REPLACE PARTIAL SPRINKLER PIPES @ 4TH FLOOR APT #4NW. EX. SPRINKLER WAS FILED UNDER APPLICATION - 679-49. NO CHANGE IN USE, EGRESS OR OCCUPANCY. NO INCREASE IN FLOOR AREA.**
Permit Description:	**EQUIPMENT WORK SPRINKLER**
Work Class:	
Proposed Use:	OTHER RES
Permit Number:	120401966-01-EW SP
Status:	ISSUED
Valuation:	$8,760.00
Contractor Company:	
Contractor Name:	DYCKMAN PLBG AND HTG INC

Date:	**11/16/2011**
Permit Type:	**EW MH**
Description:	**LEGALIZE GAS FIRED APLLINACE INSTALLATION IN RESIDENTIAL UNITS: 2S, 203, 206, 212, 309, 4FW, 407, 408, 412, 501, 505, 506, 508, 512. GAS PIPING WORK TO REMOVE VIOLATION ON FIRST FLOOR. GAS PIPING CORRECTIVE WORK IN GAS METER ROOM TO REMOVE LEAK AND RESTORE GAS SERVICE.**
Permit Description:	**EQUIPMENT WORK MECHANICAL/HVAC**
Work Class:	
Proposed Use:	OTHER RES
Permit Number:	120855958-01-EW MH
Status:	ISSUED
Valuation:	$75,600.00
Contractor Company:	
Contractor Name:	GENTILE ASSOCIATES INC

ADJOINING PROPERTY FINDINGS

Date:	**11/16/2011**
Permit Type:	**EW OT**
Description:	**LEGALIZE GAS FIRED APLLINACE INSTALLATION IN RESIDENTIAL UNITS: 2S, 203, 206, 212, 309, 4FW, 407, 408, 412, 501, 505, 506, 508, 512. GAS PIPING WORK TO REMOVE VIOLATION ON FIRST FLOOR. GAS PIPING CORRECTIVE WORK IN GAS METER ROOM TO REMOVE LEAK AND RESTORE GAS SERVICE.**
Permit Description:	**EQUIPMENT WORK OTHER CONSTRUCTION EQUIPMENT**
Work Class:	
Proposed Use:	OTHER RES
Permit Number:	120855958-01-EW OT
Status:	ISSUED
Valuation:	$75,600.00
Contractor Company:	
Contractor Name:	GENTILE ASSOCIATES INC

Date:	**11/16/2011**
Permit Type:	**EW BL**
Description:	**LEGALIZE GAS FIRED APLLINACE INSTALLATION IN RESIDENTIAL UNITS: 2S, 203, 206, 212, 309, 4FW, 407, 408, 412, 501, 505, 506, 508, 512. GAS PIPING WORK TO REMOVE VIOLATION ON FIRST FLOOR. GAS PIPING CORRECTIVE WORK IN GAS METER ROOM TO REMOVE LEAK AND RESTORE GAS SERVICE.**
Permit Description:	**EQUIPMENT WORK BOILER**
Work Class:	
Proposed Use:	OTHER RES
Permit Number:	120855958-01-EW BL
Status:	ISSUED
Valuation:	$75,600.00
Contractor Company:	
Contractor Name:	WASOFF PLBG & UTILITY CO, WASOFF PLUM&UTILITY CO IN, WASOFF PLBG. & UTL.CO INC, EAST PORT EXCAV INC

ADJOINING PROPERTY FINDINGS

Date:	**11/16/2011**
Permit Type:	**PL**
Description:	**LEGALIZE GAS FIRED APLLINACE INSTALLATION IN RESIDENTIAL UNITS: 2S, 203, 206, 212, 309, 4FW, 407, 408, 412, 501, 505, 506, 508, 512. GAS PIPING WORK TO REMOVE VIOLATION ON FIRST FLOOR. GAS PIPING CORRECTIVE WORK IN GAS METER ROOM TO REMOVE LEAK AND RESTORE GAS SERVICE.**
Permit Description:	**PLUMBING**
Work Class:	
Proposed Use:	OTHER RES
Permit Number:	120855958-01-PL
Status:	ISSUED
Valuation:	$75,600.00
Contractor Company:	
Contractor Name:	WASOFF PLBG & UTILITY CO, WASOFF PLUM&UTILITY CO IN, WASOFF PLBG. & UTL.CO INC, EAST PORT EXCAV INC

Date:	**9/14/2011**
Permit Type:	**PL**
Description:	
Permit Description:	**PLUMBING**
Work Class:	
Proposed Use:	
Permit Number:	110075445-01-PL
Status:	ISSUED
Valuation:	$0.00
Contractor Company:	
Contractor Name:	WASOFF PLBG & UTILITY CO, WASOFF PLUM&UTILITY CO IN, WASOFF PLBG. & UTL.CO INC, EAST PORT EXCAV INC

ADJOINING PROPERTY FINDINGS

Date: **8/15/2011**
Permit Type: **AL**
Description:

Permit Description: **ALTERATION**
Work Class:
Proposed Use:
Permit Number: 110075445-01-AL
Status: ISSUED
Valuation: $0.00
Contractor Company:
Contractor Name: GENTILE ASSOCIATES INC

Date: **8/5/2011**
Permit Type: **PL**
Description:

Permit Description: **PLUMBING**
Work Class:
Proposed Use:
Permit Number: 110075445-01-PL
Status: ISSUED
Valuation: $0.00
Contractor Company:
Contractor Name: DEMAR PLUMBING CORP

Date: **4/26/2011**
Permit Type: **PL**
Description:

Permit Description: **PLUMBING**
Work Class:
Proposed Use:
Permit Number: 100750947-01-PL
Status: ISSUED
Valuation: $0.00
Contractor Company:
Contractor Name: DEMAR PLUMBING CORP

ADJOINING PROPERTY FINDINGS

Date: **4/14/2011**
Permit Type:
Description:

Permit Description:
Work Class:
Proposed Use:
Permit Number: M313552
Status: AWAITING INSPECTION REQUEST
Valuation: $0.00
Contractor Company:
Contractor Name: BALANCE ELEC CONT'G CORP.

Date: **4/14/2011**
Permit Type:
Description:

Permit Description:
Work Class:
Proposed Use:
Permit Number: M313553
Status: AWAITING INSPECTION REQUEST
Valuation: $0.00
Contractor Company:
Contractor Name: BALANCE ELEC CONT'G CORP.

Date: **4/13/2011**
Permit Type:
Description:

Permit Description:
Work Class:
Proposed Use:
Permit Number: M313495
Status: AWAITING INSPECTION REQUEST
Valuation: $0.00
Contractor Company:
Contractor Name: BALANCE ELEC CONT'G CORP.

ADJOINING PROPERTY FINDINGS

Date: **4/13/2011**
Permit Type:
Description:

Permit Description:
Work Class:
Proposed Use:
Permit Number: M313502
Status: AWAITING INSPECTION REQUEST
Valuation: $0.00
Contractor Company:
Contractor Name: BALANCE ELEC CONT'G CORP.

Date: **4/13/2011**
Permit Type:
Description:

Permit Description:
Work Class:
Proposed Use:
Permit Number: M313505
Status: AWAITING INSPECTION REQUEST
Valuation: $0.00
Contractor Company:
Contractor Name: BALANCE ELEC CONT'G CORP.

Date: **4/13/2011**
Permit Type:
Description:

Permit Description:
Work Class:
Proposed Use:
Permit Number: M313507
Status: AWAITING INSPECTION REQUEST
Valuation: $0.00
Contractor Company:
Contractor Name: BALANCE ELEC CONT'G CORP.

ADJOINING PROPERTY FINDINGS

Date:	**4/12/2011**
Permit Type:	**EW OT**
Description:	**COMBINE EXISTING TWO STORES INTO ONE @ SUB-CELLAR AND 1ST FLOOR. MINOR PARTITIONS. NO CHANGE IN USE, EGRESS OR OCCUPANCY. NO INCREASE IN EXISTING FLOOR AREA.**
Permit Description:	**EQUIPMENT WORK OTHER CONSTRUCTION EQUIPMENT**
Work Class:	
Proposed Use:	OTHER RES
Permit Number:	120595212-01-EW OT
Status:	ISSUED
Valuation:	$7,600.00
Contractor Company:	
Contractor Name:	GENTILE ASSOCIATES INC

Date:	**2/18/2011**
Permit Type:	**EW OT**
Description:	**COMBINE EXISTING THREE STORES INTO ONE STORE MINOR PARTITIONS NO CHANGE IN USE EGRESS OR OCCUPANCY NO INCREASE IN EXISTING FLOOR AREA.**
Permit Description:	**EQUIPMENT WORK OTHER CONSTRUCTION EQUIPMENT**
Work Class:	
Proposed Use:	OTHER RES
Permit Number:	120575699-01-EW OT
Status:	ISSUED
Valuation:	$16,300.00
Contractor Company:	
Contractor Name:	GENTILE ASSOCIATES INC

ADJOINING PROPERTY FINDINGS

Date:	**11/10/2010**
Permit Type:	**EW OT**
Description:	**TO REMOVE MINOR NON-BEARING PARTITIONS AT 1ST FLOOR RETAIL SPACE. NO CHANGE ON EXITING EGRESS, OCCUPANCY, OR USE.**
Permit Description:	**EQUIPMENT WORK OTHER CONSTRUCTION EQUIPMENT**
Work Class:	
Proposed Use:	OTHER RES
Permit Number:	120516218-01-EW OT
Status:	ISSUED
Valuation:	$5,000.00
Contractor Company:	
Contractor Name:	GENTILE ASSOCIATES INC

Date:	**9/10/2010**
Permit Type:	**AL**
Description:	
Permit Description:	**ALTERATION**
Work Class:	
Proposed Use:	
Permit Number:	110075445-01-AL
Status:	ISSUED
Valuation:	$0.00
Contractor Company:	
Contractor Name:	GENTILE ASSOCIATES INC

Date:	**8/5/2010**
Permit Type:	**PL**
Description:	
Permit Description:	**PLUMBING**
Work Class:	
Proposed Use:	
Permit Number:	110075445-01-PL
Status:	ISSUED
Valuation:	$0.00
Contractor Company:	
Contractor Name:	DEMAR PLUMBING CORP

ADJOINING PROPERTY FINDINGS

Date: **2/3/2010**
Permit Type:
Description:

Permit Description:
Work Class:
Proposed Use:
Permit Number: M299712
Status: COMPLETED
Valuation: $0.00
Contractor Company:
Contractor Name: BALANCE ELEC CONT'G CORP.

Date: **10/16/2009**
Permit Type:
Description:

Permit Description:
Work Class:
Proposed Use:
Permit Number: M296957
Status: ADMINISTRATIVELY CLOSED (MINOR WORK)
Valuation: $0.00
Contractor Company:
Contractor Name: ADA ELECTRIC CORP

Date: **10/13/2009**
Permit Type: **EW OT**
Description:

Permit Description: **EQUIPMENT WORK OTHER CONSTRUCTION EQUIPMENT**
Work Class:
Proposed Use:
Permit Number: 120144502-01-EW OT
Status: ISSUED
Valuation: $0.00
Contractor Company:
Contractor Name: JERRICK ASSOCIATES INC, JERRICK ASSOCIATES

ADJOINING PROPERTY FINDINGS

Date: **8/18/2009**
Permit Type: **AL**
Description:

Permit Description: **ALTERATION**
Work Class:
Proposed Use:
Permit Number: 110075445-01-AL
Status: ISSUED
Valuation: $0.00
Contractor Company:
Contractor Name: GENTILE ASSOCIATES INC

Date: **7/2/2009**
Permit Type: **EW OT**
Description:

Permit Description: **EQUIPMENT WORK OTHER CONSTRUCTION EQUIPMENT**
Work Class:
Proposed Use:
Permit Number: 120054804-01-EW OT
Status: ISSUED
Valuation: $0.00
Contractor Company:
Contractor Name: GENTILE ASSOCIATES INC

ADJOINING PROPERTY FINDINGS

Date:	**6/24/2009**
Permit Type:	**EQ SH**
Description:	**ERECT A TOTAL OF 150 LINEAR FEET BY 12 FEET APPROXIMATE HIGH HEAVY DUTY SIDEWALK SHED,PER DRAWINGS,RATED FOR 300 LBS PER SQUARE FOOT. INSTALLATION SHALL COMPLY WITH BSA-351-74-SM, LL-33/91, CHAPTER 33, SECTION 3307 OF 2008 NYC BUILDING CODAND TPPN #9/99. NO CHANGE IN EGRESS, OCCUPANCY OR USE ASSOCIATED WITH THIS PERMIT.**
Permit Description:	**CONSTRUCTION EQUIPMENT SIDEWALK SHED**
Work Class:	
Proposed Use:	OTHER R-2
Permit Number:	120083104-01-EQ SH
Status:	ISSUED
Valuation:	$0.00
Contractor Company:	
Contractor Name:	JERRICK ASSOCIATES INC, JERRICK ASSOCIATES

Date:	**6/22/2009**
Permit Type:	
Description:	
Permit Description:	
Work Class:	
Proposed Use:	
Permit Number:	M293520
Status:	AWAITING INSPECTION REQUEST
Valuation:	$0.00
Contractor Company:	
Contractor Name:	BOROWIDE ELECT'L CONTR'S

ADJOINING PROPERTY FINDINGS

Date: **6/1/2009**
Permit Type: **AL**
Description:

Permit Description: **ALTERATION**
Work Class:
Proposed Use:
Permit Number: 110075445-01-AL
Status: ISSUED
Valuation: $0.00
Contractor Company:
Contractor Name: GENTILE ASSOCIATES INC

Date: **6/1/2009**
Permit Type: **PL**
Description:

Permit Description: **PLUMBING**
Work Class:
Proposed Use:
Permit Number: 110075445-01-PL
Status: ISSUED
Valuation: $0.00
Contractor Company:
Contractor Name: DEMAR PLUMBING CORP

Date: **5/29/2009**
Permit Type:
Description:

Permit Description:
Work Class:
Proposed Use:
Permit Number: M292750
Status: COMPLETED
Valuation: $0.00
Contractor Company:
Contractor Name: CHRISTOPHER JON ELEC'L

ADJOINING PROPERTY FINDINGS

Date:	**3/6/2009**
Permit Type:	**PL**
Description:	
Permit Description:	**PLUMBING**
Work Class:	
Proposed Use:	
Permit Number:	104675264-01-PL
Status:	ISSUED
Valuation:	$0.00
Contractor Company:	
Contractor Name:	GENERAL PLUMBING CORP

Date:	**10/24/2008**
Permit Type:	**EW OT**
Description:	**REMOVAL AND INSTALLATION OF NON LOADBEARING PARTITIONS AND RELATED FINISHES, REPLACEMENT OF EXISTINGINTERIOR STAIRS, PLUMBING MODIFICATIONS ALL AS PER PLANS FILED HEREWITH. NOCHANGE TO USE, EGRESS OR OCCUPANCY UNDER THIS APPLICATION.**
Permit Description:	**EQUIPMENT WORK OTHER CONSTRUCTION EQUIPMENT**
Work Class:	
Proposed Use:	OTHER
Permit Number:	104675264-01-EW OT
Status:	ISSUED
Valuation:	$60,000.00
Contractor Company:	
Contractor Name:	F.SGROI CONSTRUCTION CO

ADJOINING PROPERTY FINDINGS

Date:	**10/24/2008**
Permit Type:	**EW OT**
Description:	**STRUCTURAL PLANS IN CONJUNCTION WITHAPARTMENT RENOVATION. NO CHANGE TO USE, EGRESS OR OCCUPANCYUNDER THIS APPLICATION.**
Permit Description:	**EQUIPMENT WORK OTHER CONSTRUCTION EQUIPMENT**
Work Class:	
Proposed Use:	OTHER
Permit Number:	104675264-02-EW OT
Status:	ISSUED
Valuation:	$10,000.00
Contractor Company:	
Contractor Name:	SGROI CONSTRUCTION

Date:	**8/4/2008**
Permit Type:	**PL**
Description:	
Permit Description:	**PLUMBING**
Work Class:	
Proposed Use:	OTHER
Permit Number:	104021933-01-PL
Status:	ISSUED
Valuation:	$1,200.00
Contractor Company:	
Contractor Name:	D.DIAZ PLG AND HTG CORP, D. DIAZ PLUMBING & HEATING CORP, D DIAZ PLBG & HTG CORP, D DIAZ PLUMB HEAT

ADJOINING PROPERTY FINDINGS

Date:	**12/20/2007**
Permit Type:	**EW OT**
Description:	**UNIT #307: MINOR PARTITIONS. NEW CLOSET. NEW DOORS. PAINT THROUGHOUT. NO CHANGE IN USE, EGRESS OR OCCUPANCY. NO INCREASE IN EXISTING FLOOR AREA.**
Permit Description:	**EQUIPMENT WORK OTHER CONSTRUCTION EQUIPMENT**
Work Class:	
Proposed Use:	OTHER
Permit Number:	110032241-01-EW OT
Status:	ISSUED
Valuation:	$8,000.00
Contractor Company:	
Contractor Name:	MACASSAR CORP

Date:	**11/20/2007**
Permit Type:	**EW OT**
Description:	**REMOVAL AND INSTALLATION OF NON LOADBEARING PARTITIONS AND RELATED FINISHES, REPLACEMENT OF EXISTINGINTERIOR STAIRS, PLUMBING MODIFICATIONS ALL AS PER PLANS FILED HEREWITH. NOCHANGE TO USE, EGRESS OR OCCUPANCY UNDER THIS APPLICATION.**
Permit Description:	**EQUIPMENT WORK OTHER CONSTRUCTION EQUIPMENT**
Work Class:	
Proposed Use:	OTHER
Permit Number:	104675264-01-EW OT
Status:	ISSUED
Valuation:	$60,000.00
Contractor Company:	
Contractor Name:	F.SGROI CONSTRUCTION CO

ADJOINING PROPERTY FINDINGS

Date:	**11/20/2007**
Permit Type:	**EW OT**
Description:	**STRUCTURAL PLANS IN CONJUNCTION WITHAPARTMENT RENOVATION. NO CHANGE TO USE, EGRESS OR OCCUPANCYUNDER THIS APPLICATION.**
Permit Description:	**EQUIPMENT WORK OTHER CONSTRUCTION EQUIPMENT**
Work Class:	
Proposed Use:	OTHER
Permit Number:	104675264-02-EW OT
Status:	ISSUED
Valuation:	$10,000.00
Contractor Company:	
Contractor Name:	SGROI CONSTRUCTION

Date:	**10/11/2007**
Permit Type:	**PL**
Description:	**REMOVAL AND INSTALLATION OF NON LOADBEARING PARTITIONS AND RELATED FINISHES, REPLACEMENT OF EXISTINGINTERIOR STAIRS, PLUMBING MODIFICATIONS ALL AS PER PLANS FILED HEREWITH. NOCHANGE TO USE, EGRESS OR OCCUPANCY UNDER THIS APPLICATION.**
Permit Description:	**PLUMBING**
Work Class:	
Proposed Use:	OTHER
Permit Number:	104675264-01-PL
Status:	ISSUED
Valuation:	$60,000.00
Contractor Company:	
Contractor Name:	GENERAL PLBG CORP, GENERAL PLUMBING CORP, GENERAL PLUMBING CORP., GENERAL PLG CORP, GENERAL PL. CORP

ADJOINING PROPERTY FINDINGS

Date:	**3/22/2007**
Permit Type:	**EW OT**
Description:	**STRUCTURAL PLANS IN CONJUNCTION WITHAPARTMENT RENOVATION. NO CHANGE TO USE, EGRESS OR OCCUPANCYUNDER THIS APPLICATION.**
Permit Description:	**EQUIPMENT WORK OTHER CONSTRUCTION EQUIPMENT**
Work Class:	
Proposed Use:	OTHER
Permit Number:	104675264-02-EW OT
Status:	ISSUED
Valuation:	$10,000.00
Contractor Company:	
Contractor Name:	SGROI CONSTRUCTION

Date:	**3/20/2007**
Permit Type:	**EW OT**
Description:	**REMOVAL AND INSTALLATION OF NON LOADBEARING PARTITIONS AND RELATED FINISHES, REPLACEMENT OF EXISTINGINTERIOR STAIRS, PLUMBING MODIFICATIONS ALL AS PER PLANS FILED HEREWITH. NOCHANGE TO USE, EGRESS OR OCCUPANCY UNDER THIS APPLICATION.**
Permit Description:	**EQUIPMENT WORK OTHER CONSTRUCTION EQUIPMENT**
Work Class:	
Proposed Use:	OTHER
Permit Number:	104675264-01-EW OT
Status:	ISSUED
Valuation:	$60,000.00
Contractor Company:	
Contractor Name:	F.SGROI CONSTRUCTION CO

ADJOINING PROPERTY FINDINGS

Date:	**6/27/2006**
Permit Type:	**EW OT**
Description:	**INSTALL NEW STEEL POUR CONCRETE SLAB/VAULT CEILING. NEW SIDEWALK. NO CHANGE IN USE EGRESS OR OCCUPANCY**
Permit Description:	**EQUIPMENT WORK OTHER CONSTRUCTION EQUIPMENT**
Work Class:	
Proposed Use:	OTHER
Permit Number:	104310292-01-EW OT
Status:	ISSUED
Valuation:	$35,000.00
Contractor Company:	
Contractor Name:	ETNA CONTRACTING INC

Date:	**2/23/2006**
Permit Type:	**EW BL**
Description:	
Permit Description:	**EQUIPMENT WORK BOILER**
Work Class:	
Proposed Use:	
Permit Number:	100787686-01-EW BL
Status:	ISSUED
Valuation:	$0.00
Contractor Company:	
Contractor Name:	W W & SONS, WW AND SONS PLUMB HEQT, W W & SONS PLBG & HTG, WW AND SONS P H, W W AND SONS PLUMB HEAT,

Date:	**8/30/2005**
Permit Type:	
Description:	
Permit Description:	
Work Class:	
Proposed Use:	
Permit Number:	M248528
Status:	AWAITING INSPECTION REQUEST
Valuation:	$0.00
Contractor Company:	
Contractor Name:	AMPOL ELEC'L CONT. INC.

ADJOINING PROPERTY FINDINGS

Date:	**7/20/2005**
Permit Type:	**PL**
Description:	**Minor partition work and bathroom modifications. Mechanical worktype incuded for installation of Hvac and ventilation of bathroom. NO CHANGE TO USE, EGRESS, OR OCCUPANCY.**
Permit Description:	**PLUMBING**
Work Class:	
Proposed Use:	OTHER
Permit Number:	104019438-01-PL
Status:	ISSUED
Valuation:	$35,000.00
Contractor Company:	
Contractor Name:	ANSA PLBG & HTNG CORP

Date:	**6/24/2005**
Permit Type:	**EW MH**
Description:	**Minor partition work and bathroom modifications. Mechanical worktype incuded for installation of Hvac and ventilation of bathroom. NO CHANGE TO USE, EGRESS, OR OCCUPANCY.**
Permit Description:	**EQUIPMENT WORK MECHANICAL/HVAC**
Work Class:	
Proposed Use:	OTHER
Permit Number:	104019438-01-EW MH
Status:	ISSUED
Valuation:	$35,000.00
Contractor Company:	
Contractor Name:	DEFINE USA, DEFINE USA INC, DEFINEUSA INC, DEFINE USA,INC, DEFINE USA INC, DEFINE USA INC.

ADJOINING PROPERTY FINDINGS

Date:	**6/24/2005**
Permit Type:	**EW OT**
Description:	**Minor partition work and bathroom modifications. Mechanical worktype incuded for installation of Hvac and ventilation of bathroom. NO CHANGE TO USE, EGRESS, OR OCCUPANCY.**
Permit Description:	**EQUIPMENT WORK OTHER CONSTRUCTION EQUIPMENT**
Work Class:	
Proposed Use:	OTHER
Permit Number:	104019438-01-EW OT
Status:	ISSUED
Valuation:	$35,000.00
Contractor Company:	
Contractor Name:	DEFINE USA, DEFINE USA INC, DEFINEUSA INC, DEFINE USA,INC, DEFINE USA INC, DEFINE USA INC.

Date:	**6/24/2005**
Permit Type:	**EW OT**
Description:	**Structural work as per attached plans.**
Permit Description:	**EQUIPMENT WORK OTHER CONSTRUCTION EQUIPMENT**
Work Class:	
Proposed Use:	OTHER
Permit Number:	104019438-02-EW OT
Status:	ISSUED
Valuation:	$25,000.00
Contractor Company:	
Contractor Name:	DEFINE USA, DEFINE USA INC, DEFINEUSA INC, DEFINE USA,INC, DEFINE USA INC, DEFINE USA INC.

ADJOINING PROPERTY FINDINGS

Date:	**6/21/2005**
Permit Type:	**EW MH**
Description:	**Minor partition work and bathroom modifications. Mechanical worktype incuded for installation of Hvac and ventilation of bathroom. NO CHANGE TO USE, EGRESS, OR OCCUPANCY.**
Permit Description:	**EQUIPMENT WORK MECHANICAL/HVAC**
Work Class:	
Proposed Use:	OTHER
Permit Number:	104019438-01-EW MH
Status:	ISSUED
Valuation:	$35,000.00
Contractor Company:	
Contractor Name:	DEFINE USA, DEFINE USA INC, DEFINEUSA INC, DEFINE USA,INC, DEFINE USA INC, DEFINE USA INC.

Date:	**6/21/2005**
Permit Type:	**EW OT**
Description:	**Minor partition work and bathroom modifications. Mechanical worktype incuded for installation of Hvac and ventilation of bathroom. NO CHANGE TO USE, EGRESS, OR OCCUPANCY.**
Permit Description:	**EQUIPMENT WORK OTHER CONSTRUCTION EQUIPMENT**
Work Class:	
Proposed Use:	OTHER
Permit Number:	104019438-01-EW OT
Status:	ISSUED
Valuation:	$35,000.00
Contractor Company:	
Contractor Name:	DEFINE USA, DEFINE USA INC, DEFINEUSA INC, DEFINE USA,INC, DEFINE USA INC, DEFINE USA INC.

ADJOINING PROPERTY FINDINGS

Date:	**6/21/2005**
Permit Type:	**EW OT**
Description:	**Structural work as per attached plans.**
Permit Description:	**EQUIPMENT WORK OTHER CONSTRUCTION EQUIPMENT**
Work Class:	
Proposed Use:	OTHER
Permit Number:	104019438-02-EW OT
Status:	ISSUED
Valuation:	$25,000.00
Contractor Company:	
Contractor Name:	DEFINE USA, DEFINE USA INC, DEFINEUSA INC, DEFINE USA,INC, DEFINE USA INC, DEFINE USA INC.

Date:	**6/10/2005**
Permit Type:	**EW OT**
Description:	
Permit Description:	**EQUIPMENT WORK OTHER CONSTRUCTION EQUIPMENT**
Work Class:	
Proposed Use:	
Permit Number:	101939459-01-EW OT
Status:	ISSUED
Valuation:	$0.00
Contractor Company:	
Contractor Name:	GENTILE ASSOCIATES INC

Date:	**5/4/2005**
Permit Type:	**EW OT**
Description:	**Addition of a steel balcony to an existing second floor apartment. No change of use, egress or occupancy under this application.**
Permit Description:	**EQUIPMENT WORK OTHER CONSTRUCTION EQUIPMENT**
Work Class:	
Proposed Use:	OTHER
Permit Number:	104067545-01-EW OT
Status:	ISSUED
Valuation:	$15,000.00
Contractor Company:	
Contractor Name:	BLUEBIRD CONSTRUCTION INC

ADJOINING PROPERTY FINDINGS

Date:	**3/14/2005**
Permit Type:	**PL**
Description:	
Permit Description:	**PLUMBING**
Work Class:	
Proposed Use:	OTHER
Permit Number:	104021933-01-PL
Status:	ISSUED
Valuation:	$1,200.00
Contractor Company:	
Contractor Name:	WAGNER ZIV PLBG & HTG, WAGNER ZIV PLBG AND HTG, WAGNER ZIV PLBG & HTG CORP, WAGNER ZIV PLG AND HTG C

Date:	**5/20/2004**
Permit Type:	**EW OT**
Description:	
Permit Description:	**EQUIPMENT WORK OTHER CONSTRUCTION EQUIPMENT**
Work Class:	
Proposed Use:	
Permit Number:	101939459-01-EW OT
Status:	ISSUED
Valuation:	$0.00
Contractor Company:	
Contractor Name:	GENTILE ASSOCIATES INC

ADJOINING PROPERTY FINDINGS

Date:	**6/11/2003**
Permit Type:	**PL**
Description:	**APARTMENT RENOVATIONS INSTALL NEW PARTITIONS AND PLUMBING FIXTURES AS PER PLANS FILED HEREWITH. NO CHANGE IN OCCUPANCY USE OR EGRESS.**
Permit Description:	**PLUMBING**
Work Class:	
Proposed Use:	OTHER
Permit Number:	103393686-01-PL
Status:	ISSUED
Valuation:	$15,000.00
Contractor Company:	
Contractor Name:	PREMIER PLBG. & HTG SPECI, WEST SHORE CONTRACTING, I

Date:	**3/6/2003**
Permit Type:	**EW OT**
Description:	**APARTMENT RENOVATIONS INSTALL NEW PARTITIONS AND PLUMBING FIXTURES AS PER PLANS FILED HEREWITH. NO CHANGE IN OCCUPANCY USE OR EGRESS.**
Permit Description:	**EQUIPMENT WORK OTHER CONSTRUCTION EQUIPMENT**
Work Class:	
Proposed Use:	OTHER
Permit Number:	103393686-01-EW OT
Status:	ISSUED
Valuation:	$15,000.00
Contractor Company:	
Contractor Name:	BJ GENE CONSTR.

ADJOINING PROPERTY FINDINGS

Date: **9/6/2002**
Permit Type:
Description:

Permit Description:
Work Class:
Proposed Use:
Permit Number: M215722
Status: COMPLETED
Valuation: $0.00
Contractor Company:
Contractor Name: SUN ELECTRIC, INC.

Date: **8/30/2002**
Permit Type:
Description:

Permit Description:
Work Class:
Proposed Use:
Permit Number: M215518
Status: COMPLETED
Valuation: $0.00
Contractor Company:
Contractor Name: SUN ELECTRIC, INC.

Date: **1/24/2002**
Permit Type:
Description:

Permit Description:
Work Class:
Proposed Use:
Permit Number: M208381
Status: AWAITING INSPECTION REQUEST
Valuation: $0.00
Contractor Company:
Contractor Name: WILL COS ELECTRIC CO INC

ADJOINING PROPERTY FINDINGS

Date: **10/26/2001**
Permit Type:
Description:

Permit Description:
Work Class:
Proposed Use:
Permit Number: M205864
Status: AWAITING INSPECTION REQUEST
Valuation: $0.00
Contractor Company:
Contractor Name: WILL COS ELECTRIC CO INC

Date: **8/29/2000**
Permit Type:
Description:

Permit Description:
Work Class:
Proposed Use:
Permit Number: M192838
Status: COMPLETED
Valuation: $0.00
Contractor Company:
Contractor Name: WILL COS ELECTRIC CO INC

Date: **8/29/2000**
Permit Type:
Description:

Permit Description:
Work Class:
Proposed Use:
Permit Number: M192839
Status: ASSIGNED TO INSPECTOR
Valuation: $0.00
Contractor Company:
Contractor Name: WILL COS ELECTRIC CO INC

ADJOINING PROPERTY FINDINGS

Date: **3/23/2000**
Permit Type:
Description:

Permit Description:
Work Class:
Proposed Use:
Permit Number: M187824
Status: AWAITING INSPECTION REQUEST
Valuation: $0.00
Contractor Company:
Contractor Name: WILL COS ELECTRIC CO INC

Date: **7/15/1999**
Permit Type:
Description:

Permit Description:
Work Class:
Proposed Use:
Permit Number: M179950
Status: CLOSED/CANCELLED
Valuation: $0.00
Contractor Company:
Contractor Name: QUAD ELECTRIC CORP.

Date: **6/29/1999**
Permit Type:
Description:

Permit Description:
Work Class:
Proposed Use:
Permit Number: M179508
Status: COMPLETED
Valuation: $0.00
Contractor Company:
Contractor Name: MIDLAND ELEC'L CO., INC.

ADJOINING PROPERTY FINDINGS

Date: **5/27/1999**
Permit Type:
Description:

Permit Description:
Work Class:
Proposed Use:
Permit Number: M178463
Status: AWAITING INSPECTION REQUEST
Valuation: $0.00
Contractor Company:
Contractor Name: CHAMPION ELECTRIC INC

Date: **5/18/1999**
Permit Type:
Description:

Permit Description:
Work Class:
Proposed Use:
Permit Number: M178094
Status: COMPLETED
Valuation: $0.00
Contractor Company:
Contractor Name: BARTH-GROSS ELEC. CO., IN

Date: **4/15/1999**
Permit Type:
Description:

Permit Description:
Work Class:
Proposed Use:
Permit Number: M177133
Status: NO ACCESS
Valuation: $0.00
Contractor Company:
Contractor Name: WILL COS ELECTRIC CO INC

ADJOINING PROPERTY FINDINGS

Date: **4/2/1999**
Permit Type:
Description:

Permit Description:
Work Class:
Proposed Use:
Permit Number: M176783
Status: COMPLETED
Valuation: $0.00
Contractor Company:
Contractor Name: NELSON&TOM MAINTDBA TOMCO

Date: **9/17/1998**
Permit Type:
Description:

Permit Description:
Work Class:
Proposed Use:
Permit Number: M170736
Status: COMPLETED
Valuation: $0.00
Contractor Company:
Contractor Name: NELSON&TOM MAINTDBA TOMCO

Date: **5/4/1998**
Permit Type:
Description:

Permit Description:
Work Class:
Proposed Use:
Permit Number: M166250
Status: COMPLETED
Valuation: $0.00
Contractor Company:
Contractor Name: MEIR ELECTRIC CO.

ADJOINING PROPERTY FINDINGS

Date: **7/29/1997**
Permit Type:
Description:

Permit Description:
Work Class:
Proposed Use:
Permit Number: M156798
Status: COMPLETED
Valuation: $0.00
Contractor Company:
Contractor Name: WILL COS ELECTRIC CO INC

Date: **7/16/1997**
Permit Type:
Description:

Permit Description:
Work Class:
Proposed Use:
Permit Number: M156317
Status: COMPLETED
Valuation: $0.00
Contractor Company:
Contractor Name: MICHAEL SCHONDORF, INC.

Date: **6/11/1997**
Permit Type:
Description:

Permit Description:
Work Class:
Proposed Use:
Permit Number: M155310
Status: AWAITING INSPECTION REQUEST
Valuation: $0.00
Contractor Company:
Contractor Name: WILL COS ELECTRIC CO INC

ADJOINING PROPERTY FINDINGS

Date: **10/10/1996**
Permit Type:
Description:

Permit Description:
Work Class:
Proposed Use:
Permit Number: M147642
Status: AWAITING INSPECTION REQUEST
Valuation: $0.00
Contractor Company:
Contractor Name: WILL COS ELECTRIC CO INC

Date: **8/1/1996**
Permit Type:
Description:

Permit Description:
Work Class:
Proposed Use:
Permit Number: M145258
Status: AWAITING INSPECTION REQUEST
Valuation: $0.00
Contractor Company:
Contractor Name: WILL COS ELECTRIC CO INC

Date: **5/9/1996**
Permit Type:
Description:

Permit Description:
Work Class:
Proposed Use:
Permit Number: M142798
Status: AWAITING INSPECTION REQUEST
Valuation: $0.00
Contractor Company:
Contractor Name: WILL COS ELECTRIC CO INC

ADJOINING PROPERTY FINDINGS

Date: **4/4/1996**
Permit Type:
Description:

Permit Description:
Work Class:
Proposed Use:
Permit Number: M141684
Status: COMPLETED
Valuation: $0.00
Contractor Company:
Contractor Name: WILL COS ELECTRIC CO INC

Date: **12/14/1995**
Permit Type:
Description:

Permit Description:
Work Class:
Proposed Use:
Permit Number: M138634
Status: AWAITING INSPECTION REQUEST
Valuation: $0.00
Contractor Company:
Contractor Name: WILL COS ELECTRIC CO INC

Date: **11/15/1995**
Permit Type:
Description:

Permit Description:
Work Class:
Proposed Use:
Permit Number: M137841
Status: COMPLETED
Valuation: $0.00
Contractor Company:
Contractor Name: WILL COS ELECTRIC CO INC

ADJOINING PROPERTY FINDINGS

Date: **6/29/1994**
Permit Type:
Description:

Permit Description:
Work Class:
Proposed Use:
Permit Number: M120971
Status: COMPLETED
Valuation: $0.00
Contractor Company:
Contractor Name: WILL COS ELECTRIC CO INC

Date: **3/2/1994**
Permit Type:
Description:

Permit Description:
Work Class:
Proposed Use:
Permit Number: M116236
Status: COMPLETED
Valuation: $0.00
Contractor Company:
Contractor Name: WILL COS ELECTRIC CO INC

Date: **3/2/1994**
Permit Type:
Description:

Permit Description:
Work Class:
Proposed Use:
Permit Number: M116237
Status: COMPLETED
Valuation: $0.00
Contractor Company:
Contractor Name: WILL COS ELECTRIC CO INC

ADJOINING PROPERTY FINDINGS

Date: **12/20/1993**
Permit Type:
Description:

Permit Description:
Work Class:
Proposed Use:
Permit Number: M113974
Status: COMPLETED
Valuation: $0.00
Contractor Company:
Contractor Name: WILL COS ELECTRIC CO INC

Date: **9/27/1989**
Permit Type:
Description:

Permit Description:
Work Class:
Proposed Use:
Permit Number: M057621
Status: COMPLETED
Valuation: $0.00
Contractor Company:
Contractor Name: WILL COS ELECTRIC CO INC

ADJOINING PROPERTY FINDINGS

273 MOTT ST

Date:	**10/7/2010**
Permit Type:	**EW OT**
Description:	**APPLICATION FILED TO REPLACE CEILING AND WALL FINISHES. REPLACE EXISTING BATHROOM AND KITCHEN FIXTURES ON EXISTING ROUGHING IN APARTMENT 2F. NO CHANGE IN USE, EGRESS, OR OCCUPANCY.**
Permit Description:	**EQUIPMENT WORK OTHER CONSTRUCTION EQUIPMENT**
Work Class:	
Proposed Use:	OTHER J-2
Permit Number:	120474548-01-EW OT
Status:	ISSUED
Valuation:	$20,850.00
Contractor Company:	
Contractor Name:	UB CONSTRUCTION INC

Date:	**1/4/2007**
Permit Type:	**EW FP**
Description:	**INSTALL FIRE SUPPRESSIO SYSTEM ONLY.NO CHANGE IN USE, EGRESS, OR OCCUPANCY.**
Permit Description:	**EQUIPMENT WORK FIRE SUPPRESSION**
Work Class:	
Proposed Use:	OTHER
Permit Number:	104644850-01-EW FP
Status:	ISSUED
Valuation:	$3,000.00
Contractor Company:	
Contractor Name:	MASTER FIRE PREV. SYS INC, MASTER FIRE PREVENT SYS I

ADJOINING PROPERTY FINDINGS

Date:	**8/16/2005**
Permit Type:	**AL**
Description:	**INSTALLATION OF NON - ILLUMINATED STOREFRONT BUSINESS AWINING AS SHOWN O N PLANS, WORDING :"SAKURA SUSHI & THAICUSINE" NO CHANGE IN USE, EGRESS OR OCCUPANCY UNDER THIS APPLICATION.**
Permit Description:	**ALTERATION**
Work Class:	
Proposed Use:	OTHER
Permit Number:	104181831-01-AL
Status:	ISSUED
Valuation:	$2,500.00
Contractor Company:	
Contractor Name:	SING TAI PROD INC., SING TAI PRODUCTION INC, SING TAI PROD. INC., SING TAI PROD INC., SING TAI PROD

Date:	**8/22/2002**
Permit Type:	
Description:	
Permit Description:	
Work Class:	
Proposed Use:	
Permit Number:	M215208
Status:	COMPLETED
Valuation:	$0.00
Contractor Company:	
Contractor Name:	AL-LECTRIC ELECT'L CONTRG

ADJOINING PROPERTY FINDINGS

Date: **7/23/2002**
Permit Type:
Description:

Permit Description:
Work Class:
Proposed Use:
Permit Number: M214126
Status: COMPLETED
Valuation: $0.00
Contractor Company:
Contractor Name: ERIC & NG ELEC'L, INC.

Date: **3/27/2002**
Permit Type:
Description:

Permit Description:
Work Class:
Proposed Use:
Permit Number: M210443
Status: CLOSED/CANCELLED
Valuation: $0.00
Contractor Company:
Contractor Name: RAINBOW ELECTRIC CO., INC

ADJOINING PROPERTY FINDINGS

274 MOTT ST

Date:	**7/19/2011**
Permit Type:	**EW OT**
Description:	**FACADE AND ROOF RESTORATION, AS PER PLANS FILED HEREWITH. NO CHANGE IN OCCUPANCY, USE OR EGRESS.**
Permit Description:	**EQUIPMENT WORK OTHER CONSTRUCTION EQUIPMENT**
Work Class:	
Proposed Use:	OTHER RES
Permit Number:	120731235-01-EW OT
Status:	ISSUED
Valuation:	$500,000.00
Contractor Company:	
Contractor Name:	JEPOL CONSTRUCTION INC, JEPOL CONSTUCTION INC

Date:	**2/1/2011**
Permit Type:	**EW BL**
Description:	**PROPOSE TO INSTALL A NEW LAARS PHO325 H.W. BOILER, AND A WEIL-MCLAIN BG888S STEAM BOILER IN EXIST'G BOILER ROOM. NO CHANGE IN USE EGRESS, OR OCCUPANCY.**
Permit Description:	**EQUIPMENT WORK BOILER**
Work Class:	
Proposed Use:	OTHER R-2
Permit Number:	120492868-01-EW BL
Status:	ISSUED
Valuation:	$81,630.00
Contractor Company:	
Contractor Name:	GO PRO PLBNG AND HTG CO I, COMFORT PLBG. SERV. INC

ADJOINING PROPERTY FINDINGS

Date:	**2/1/2011**
Permit Type:	**PL**
Description:	**PROPOSE TO INSTALL A NEW LAARS PHO325 H.W. BOILER, AND A WEIL-MCLAIN BG888S STEAM BOILER IN EXIST'G BOILER ROOM. NO CHANGE IN USE EGRESS, OR OCCUPANCY.**
Permit Description:	**PLUMBING**
Work Class:	
Proposed Use:	OTHER R-2
Permit Number:	120492868-01-PL
Status:	ISSUED
Valuation:	$81,630.00
Contractor Company:	
Contractor Name:	GO PRO PLBNG AND HTG CO I, COMFORT PLBG. SERV. INC

Date:	**10/16/2003**
Permit Type:	**EW OT**
Description:	
Permit Description:	**EQUIPMENT WORK OTHER CONSTRUCTION EQUIPMENT**
Work Class:	
Proposed Use:	
Permit Number:	100203968-01-EW OT
Status:	ISSUED
Valuation:	$0.00
Contractor Company:	
Contractor Name:	ESTATE WILLIAM GOTTLIEB, ESTATE OF WILLIAM GOTTLIEB, WILLIMA GOTTLIEB, WILLIAM GOTTLIEB, WILLIAM GOT

ADJOINING PROPERTY FINDINGS

Date: **2/8/1993**
Permit Type:
Description:

Permit Description:
Work Class:
Proposed Use:
Permit Number: M103448
Status: NO ACCESS
Valuation: $0.00
Contractor Company:
Contractor Name: ARGON ELECTRICAL CORP

Date: **10/20/1987**
Permit Type:
Description:

Permit Description:
Work Class:
Proposed Use:
Permit Number: M027664
Status: CLOSED/CANCELLED
Valuation: $0.00
Contractor Company:
Contractor Name: STEWART ELECTRIC INC.

Date: **10/5/1987**
Permit Type:
Description:

Permit Description:
Work Class:
Proposed Use:
Permit Number: M026894
Status: COMPLETED
Valuation: $0.00
Contractor Company:
Contractor Name: STEWART ELECTRIC INC.

ADJOINING PROPERTY FINDINGS

277 MOTT ST

Date: **9/28/2011**
Permit Type: **EQ FN**
Description:

Permit Description: **CONSTRUCTION EQUIPMENT FENCE**
Work Class:
Proposed Use:
Permit Number: 104387496-01-EQ FN
Status: ISSUED
Valuation: $0.00
Contractor Company:
Contractor Name: 277 MOTT STREET LLC

Date: **10/6/2010**
Permit Type: **EQ FN**
Description:

Permit Description: **CONSTRUCTION EQUIPMENT FENCE**
Work Class:
Proposed Use:
Permit Number: 104387496-01-EQ FN
Status: ISSUED
Valuation: $0.00
Contractor Company:
Contractor Name: 277 MOTT STREET LLC

Date: **1/15/2010**
Permit Type: **EQ FN**
Description:

Permit Description: **CONSTRUCTION EQUIPMENT FENCE**
Work Class:
Proposed Use:
Permit Number: 104387496-01-EQ FN
Status: ISSUED
Valuation: $0.00
Contractor Company:
Contractor Name: 277 MOTT STREET LLC

ADJOINING PROPERTY FINDINGS

Date: **6/13/2008**
Permit Type: **PL**
Description:

Permit Description: **PLUMBING**
Work Class:
Proposed Use: OTHER
Permit Number: 104387496-03-PL
Status: ISSUED
Valuation: $0.00
Contractor Company:
Contractor Name: GAB PLBG SVC CONTR, INC

Date: **5/27/2008**
Permit Type: **NB**
Description:

Permit Description: **NEW BUILDING**
Work Class:
Proposed Use: OTHER J-2
Permit Number: 104387496-01-NB
Status: ISSUED
Valuation: $0.00
Contractor Company:
Contractor Name: FOUNTAINHEAD CONSTRUCTION

Date: **3/19/2008**
Permit Type: **NB**
Description:

Permit Description: **NEW BUILDING**
Work Class:
Proposed Use: OTHER J-2
Permit Number: 104387496-01-NB
Status: ISSUED
Valuation: $0.00
Contractor Company:
Contractor Name: FOUNTAINHEAD CONSTRUCTION

ADJOINING PROPERTY FINDINGS

Date: **1/8/2008**
Permit Type: **EQ FN**
Description:

Permit Description: **CONSTRUCTION EQUIPMENT FENCE**
Work Class:
Proposed Use: OTHER J-2
Permit Number: 104387496-01-EQ FN
Status: ISSUED
Valuation: $0.00
Contractor Company:
Contractor Name: FOUNTAINHEAD CONSTRUCTION, FOUNTAIN HEAD CONSTR., FOUNTAINHEAD CONSTRUCTION LLC, FOUNDAINHEAD CONSTR

Date: **1/8/2008**
Permit Type: **FO EA**
Description:

Permit Description: **FOUNDATION/EARTHWORK**
Work Class:
Proposed Use: OTHER J-2
Permit Number: 104387496-01-FO EA
Status: ISSUED
Valuation: $0.00
Contractor Company:
Contractor Name: FOUNTAINHEAD CONSTRUCTION, FOUNTAIN HEAD CONSTR., FOUNTAINHEAD CONSTRUCTION LLC, FOUNDAINHEAD CONSTR

ADJOINING PROPERTY FINDINGS

Date: **1/8/2008**
Permit Type: **EQ SH**
Description:

Permit Description: **CONSTRUCTION EQUIPMENT SIDEWALK SHED**
Work Class:
Proposed Use: OTHER
Permit Number: 104387496-07-EQ SH
Status: ISSUED
Valuation: $0.00
Contractor Company:
Contractor Name: FOUNTAINHEAD CONSTRUCTION, FOUNTAIN HEAD CONSTR., FOUNTAINHEAD CONSTRUCTION LLC, FOUNDAINHEAD CONSTR

Date: **5/11/2007**
Permit Type: **PL**
Description:

Permit Description: **PLUMBING**
Work Class:
Proposed Use: OTHER
Permit Number: 104387496-03-PL
Status: ISSUED
Valuation: $0.00
Contractor Company:
Contractor Name: C2 PLUMBING CORP, CASE PLUMBING LLC

Date: **5/4/2007**
Permit Type: **NB**
Description:

Permit Description: **NEW BUILDING**
Work Class:
Proposed Use: OTHER J-2
Permit Number: 104387496-01-NB
Status: ISSUED
Valuation: $0.00
Contractor Company:
Contractor Name: TEAMWORK LLC, TMC TEAMWORK LLC, TMC TEAMWORK, LLC, TMC CONSTRUCTION CORP

ADJOINING PROPERTY FINDINGS

Date:	**5/3/2007**
Permit Type:	**EQ FN**
Description:	
Permit Description:	**CONSTRUCTION EQUIPMENT FENCE**
Work Class:	
Proposed Use:	OTHER J-2
Permit Number:	104387496-01-EQ FN
Status:	ISSUED
Valuation:	$0.00
Contractor Company:	
Contractor Name:	TEAMWORK LLC, TMC TEAMWORK LLC, TMC TEAMWORK, LLC, TMC CONSTRUCTION CORP

Date:	**5/3/2007**
Permit Type:	**FO EA**
Description:	
Permit Description:	**FOUNDATION/EARTHWORK**
Work Class:	
Proposed Use:	OTHER J-2
Permit Number:	104387496-01-FO EA
Status:	ISSUED
Valuation:	$0.00
Contractor Company:	
Contractor Name:	TEAMWORK LLC, TMC TEAMWORK LLC, TMC TEAMWORK, LLC, TMC CONSTRUCTION CORP

ADJOINING PROPERTY FINDINGS

Date: **5/3/2007**
Permit Type: **EQ SH**
Description:

Permit Description: **CONSTRUCTION EQUIPMENT SIDEWALK SHED**
Work Class:
Proposed Use: OTHER
Permit Number: 104387496-07-EQ SH
Status: ISSUED
Valuation: $0.00
Contractor Company:
Contractor Name: TEAMWORK LLC, TMC TEAMWORK LLC, TMC TEAMWORK, LLC, TMC CONSTRUCTION CORP

Date: **5/2/2007**
Permit Type:
Description:

Permit Description:
Work Class:
Proposed Use:
Permit Number: M266656
Status: AWAITING INSPECTION REQUEST
Valuation: $0.00
Contractor Company:
Contractor Name: NEW GRAND ELECTRIC, INC.

Date: **1/11/2007**
Permit Type: **EQ FN**
Description:

Permit Description: **CONSTRUCTION EQUIPMENT FENCE**
Work Class:
Proposed Use: OTHER J-2
Permit Number: 104387496-01-EQ FN
Status: ISSUED
Valuation: $0.00
Contractor Company:
Contractor Name: TEAMWORK LLC, TMC TEAMWORK LLC, TMC TEAMWORK, LLC, TMC CONSTRUCTION CORP

ADJOINING PROPERTY FINDINGS

Date:	**1/11/2007**
Permit Type:	**EQ SH**
Description:	
Permit Description:	**CONSTRUCTION EQUIPMENT SIDEWALK SHED**
Work Class:	
Proposed Use:	OTHER
Permit Number:	104387496-07-EQ SH
Status:	ISSUED
Valuation:	$0.00
Contractor Company:	
Contractor Name:	TEAMWORK LLC, TMC TEAMWORK LLC, TMC TEAMWORK, LLC, TMC CONSTRUCTION CORP

Date:	**11/8/2006**
Permit Type:	**EQ FN**
Description:	
Permit Description:	**CONSTRUCTION EQUIPMENT FENCE**
Work Class:	
Proposed Use:	OTHER J-2
Permit Number:	104387496-01-EQ FN
Status:	ISSUED
Valuation:	$0.00
Contractor Company:	
Contractor Name:	TEAMWORK LLC, TMC TEAMWORK LLC, TMC TEAMWORK, LLC, TMC CONSTRUCTION CORP

ADJOINING PROPERTY FINDINGS

Date:	**11/8/2006**
Permit Type:	**EQ SH**
Description:	
Permit Description:	**CONSTRUCTION EQUIPMENT SIDEWALK SHED**
Work Class:	
Proposed Use:	OTHER
Permit Number:	104387496-07-EQ SH
Status:	ISSUED
Valuation:	$0.00
Contractor Company:	
Contractor Name:	TEAMWORK LLC, TMC TEAMWORK LLC, TMC TEAMWORK, LLC, TMC CONSTRUCTION CORP

Date:	**11/8/2006**
Permit Type:	**FO EA**
Description:	
Permit Description:	**FOUNDATION/EARTHWORK**
Work Class:	
Proposed Use:	OTHER J-2
Permit Number:	104387496-01-FO EA
Status:	ISSUED
Valuation:	$0.00
Contractor Company:	
Contractor Name:	TEAMWORK LLC, TMC TEAMWORK LLC, TMC TEAMWORK, LLC, TMC CONSTRUCTION CORP

ADJOINING PROPERTY FINDINGS

279 MOTT ST

Date:	**1/4/2012**
Permit Type:	**PL**
Description:	**FILING FOR A MINOR RENOVATION TO APT 5R. NEW NON LOAD BEARING PARTITIONS, DOOR AND FINISHES TO EXISTING KITCHEN & BATHROOM. REPLACE AND RELOCATE KITCHEN & BATHROOM PLUMBING FIXTURES AS SHOWN ON DRAWINGS FILED HEREWITH. NO CHANGE IN USE, EGRESS OR OCCUPANCY.**
Permit Description:	**PLUMBING**
Work Class:	
Proposed Use:	OTHER RES
Permit Number:	120889057-01-PL
Status:	ISSUED
Valuation:	$13,000.00
Contractor Company:	
Contractor Name:	F & T MECHANICAL INC, F & T MECHANICAL, INC

Date:	**11/9/2011**
Permit Type:	**EW OT**
Description:	**FILING FOR A MINOR RENOVATION TO APT 5R. NEW NON LOAD BEARING PARTITIONS, DOOR AND FINISHES TO EXISTING KITCHEN & BATHROOM. REPLACE AND RELOCATE KITCHEN & BATHROOM PLUMBING FIXTURES AS SHOWN ON DRAWINGS FILED HEREWITH. NO CHANGE IN USE, EGRESS OR OCCUPANCY.**
Permit Description:	**EQUIPMENT WORK OTHER CONSTRUCTION EQUIPMENT**
Work Class:	
Proposed Use:	OTHER RES
Permit Number:	120889057-01-EW OT
Status:	ISSUED
Valuation:	$13,000.00
Contractor Company:	
Contractor Name:	FOCUS & STRUGA BUILDING D, 3OCUS & STRUGA BUILDING D

ADJOINING PROPERTY FINDINGS

Date: **6/5/2009**
Permit Type: **EW OT**
Description:

Permit Description: **EQUIPMENT WORK OTHER CONSTRUCTION EQUIPMENT**
Work Class:
Proposed Use:
Permit Number: 110255508-02-EW OT
Status: ISSUED
Valuation: $0.00
Contractor Company:
Contractor Name: RICHARD BARONIO & ASSOC

Date: **4/24/2009**
Permit Type: **PL**
Description:

Permit Description: **PLUMBING**
Work Class:
Proposed Use:
Permit Number: 110255508-01-PL
Status: ISSUED
Valuation: $0.00
Contractor Company:
Contractor Name: A. M. PLUMBING COMPANY

Date: **4/17/2009**
Permit Type: **EQ FN**
Description:

Permit Description: **CONSTRUCTION EQUIPMENT FENCE**
Work Class:
Proposed Use:
Permit Number: 110255508-01-EQ FN
Status: ISSUED
Valuation: $0.00
Contractor Company:
Contractor Name: RICHARD BARONIO & ASSOC

ADJOINING PROPERTY FINDINGS

Date: **4/17/2009**
Permit Type: **EW MH**
Description:

Permit Description: **EQUIPMENT WORK MECHANICAL/HVAC**
Work Class:
Proposed Use:
Permit Number: 110255508-01-EW MH
Status: ISSUED
Valuation: $0.00
Contractor Company:
Contractor Name: RICHARD BARONIO & ASSOC

Date: **4/17/2009**
Permit Type: **EW OT**
Description:

Permit Description: **EQUIPMENT WORK OTHER CONSTRUCTION EQUIPMENT**
Work Class:
Proposed Use:
Permit Number: 110255508-01-EW OT
Status: ISSUED
Valuation: $0.00
Contractor Company:
Contractor Name: RICHARD BARONIO & ASSOC

Date: **10/3/2003**
Permit Type:
Description:

Permit Description:
Work Class:
Proposed Use:
Permit Number: M227350
Status: COMPLETED
Valuation: $0.00
Contractor Company:
Contractor Name: AL-LECTRIC ELECT'L CONTRG

ADJOINING PROPERTY FINDINGS

281 MOTT ST

Date:	**12/29/2009**
Permit Type:	
Description:	
Permit Description:	
Work Class:	
Proposed Use:	
Permit Number:	M298824
Status:	COMPLETED
Valuation:	$0.00
Contractor Company:	
Contractor Name:	AL-LECTRIC ELECT'L CONTRG

Date:	**12/18/2009**
Permit Type:	**PL**
Description:	**REMOVE NONE BEARING PARTITION TO CHANGE THE LAYOUT. GENERAL RENOVATION. NO CHANGE IN USE, EGRESS, OR**
Permit Description:	**PLUMBING**
Work Class:	
Proposed Use:	OTHER RES
Permit Number:	120225452-01-PL
Status:	ISSUED
Valuation:	$20,000.00
Contractor Company:	
Contractor Name:	HOURIE'S PLBG. & HTG.INC, CITI ISLAND MECHANICAL IN

ADJOINING PROPERTY FINDINGS

Date:	**12/16/2009**
Permit Type:	**EW OT**
Description:	**REMOVE NONE BEARING PARTITION TO CHANGE THE LAYOUT. GENERAL RENOVATION. NO CHANGE IN USE, EGRESS, OR**
Permit Description:	**EQUIPMENT WORK OTHER CONSTRUCTION EQUIPMENT**
Work Class:	
Proposed Use:	OTHER RES
Permit Number:	120225452-01-EW OT
Status:	ISSUED
Valuation:	$20,000.00
Contractor Company:	
Contractor Name:	FOCUS & STRUGA BUILDING D, 3OCUS & STRUGA BUILDING D

Date:	**2/18/2005**
Permit Type:	
Description:	
Permit Description:	
Work Class:	
Proposed Use:	
Permit Number:	M242641
Status:	COMPLETED
Valuation:	$0.00
Contractor Company:	
Contractor Name:	AL-LECTRIC ELECT'L CONTRG

Date:	**9/1/1998**
Permit Type:	
Description:	
Permit Description:	
Work Class:	
Proposed Use:	
Permit Number:	M170199
Status:	COMPLETED
Valuation:	$0.00
Contractor Company:	
Contractor Name:	R.J.ELECTRICAL CONTRACTOR

ADJOINING PROPERTY FINDINGS

Date: **8/5/1993**
Permit Type:
Description:

Permit Description:
Work Class:
Proposed Use:
Permit Number: M109596
Status: CLOSED/CANCELLED
Valuation: $0.00
Contractor Company:
Contractor Name: K & G ELECTRIC CO., INC.

282 MOTT ST

Date: **12/5/2005**
Permit Type: **EW OT**
Description: **IT IS REQUIRED TO PERFORM LL11/98 FACADE WORK AS PER THE LL11/98 REPORT FILED BY OTHERS. WORK IS TO INCLUDE LOCALIZED BRICK, LINTEL & SILL REPLACEMENT & GENERAL CUTTING/POINTING WORK.IT IS REQUIRED TO PROCURE A DOB WORK PERMIT AS PER VIO#34489946Z. JOB TO BE PROFESSIONALLY CERTIFIED. NO CHANGE IN USE,EGRESS**

Permit Description: **EQUIPMENT WORK OTHER CONSTRUCTION EQUIPMENT**
Work Class:
Proposed Use: OTHER
Permit Number: 104298261-01-EW OT
Status: ISSUED
Valuation: $125,000.00
Contractor Company:
Contractor Name: ACCENT CONTRACTING GROUP, SUMMIT CONTRACTING, ACCENT CONTRACTING, ACCENT CONTRACT CORP, ACCENT CONTR

ADJOINING PROPERTY FINDINGS

284 MOTT ST

Date:	**2/23/2012**
Permit Type:	**AL**
Description:	**INSTALL ADDITIONAL CABINETS ON EXISTING ROOFTOP DUNNAGE.REPLACE AND ADD ANTENNAS ON ROOF. ALL IN CONFORMANCE WITH TPPN # 5/98. NO CHANGE IN USE, EGRESS OR OCCUPANCY.**
Permit Description:	**ALTERATION**
Work Class:	
Proposed Use:	OTHER RES
Permit Number:	120953575-01-AL
Status:	ISSUED
Valuation:	$25,000.00
Contractor Company:	
Contractor Name:	COSTROTTA CONSTRUCT MG IN, COSTROTTA CONSTRUCTION MG

Date:	**10/21/2011**
Permit Type:	**EQ SH**
Description:	**PROPOSED INSTALLATION OF HEAVY DUTY SIDEWALK SHED FILED FOR REMEDIAL REPAIRS AS PER PLANS. NO CHANGE IN USE OCCUPANCY OR EGRESS UNDER THIS APPLICATION. LIVE LOAD 300 PER SQUARE FEET. SIDEWALK SHED SHALL COMPLY WITH CHAPTER # 33 OF THE 2008 CODE.**
Permit Description:	**CONSTRUCTION EQUIPMENT SIDEWALK SHED**
Work Class:	
Proposed Use:	OTHER RES
Permit Number:	120862076-01-EQ SH
Status:	ISSUED
Valuation:	$0.00
Contractor Company:	
Contractor Name:	TOWER CONSTRUCTION NY INC, TOWER CONSTRUCTION OF NY

ADJOINING PROPERTY FINDINGS

Date: **3/30/2010**
Permit Type: **EQ SH**
Description:

Permit Description: **CONSTRUCTION EQUIPMENT SIDEWALK SHED**
Work Class:
Proposed Use:
Permit Number: 120228716-01-EQ SH
Status: ISSUED
Valuation: $0.00
Contractor Company:
Contractor Name: EVEREST SCAFFOLDING INC

Date: **12/21/2009**
Permit Type:
Description:

Permit Description:
Work Class:
Proposed Use:
Permit Number: M298671
Status: AWAITING INSPECTION REQUEST
Valuation: $0.00
Contractor Company:
Contractor Name: BOROWIDE ELECT'L CONTR'S

Date: **12/21/2009**
Permit Type: **EQ SH**
Description: **INSTALLATION OF HEAVY DUTY SIDEWALK SHED A TOTAL OF 370 L.F. AS PER PLAN AT 284 MOTT STREET. DURING**

Permit Description: **CONSTRUCTION EQUIPMENT SIDEWALK SHED**
Work Class:
Proposed Use: OTHER J-2
Permit Number: 120228716-01-EQ SH
Status: ISSUED
Valuation: $0.00
Contractor Company:
Contractor Name: EVEREST SCAFFOLDING INC

ADJOINING PROPERTY FINDINGS

Date:	**7/9/2009**
Permit Type:	**AL**
Description:	
Permit Description:	**ALTERATION**
Work Class:	
Proposed Use:	
Permit Number:	120024277-01-AL
Status:	ISSUED
Valuation:	$0.00
Contractor Company:	
Contractor Name:	AFFILIATED BLDG RESOUR IN

Date:	**11/16/2006**
Permit Type:	**EW OT**
Description:	**Exterior Repairs. No change to egress, use or occupancy. Sidewalk shed filed under separate application.**
Permit Description:	**EQUIPMENT WORK OTHER CONSTRUCTION EQUIPMENT**
Work Class:	
Proposed Use:	OTHER
Permit Number:	104583247-01-EW OT
Status:	ISSUED
Valuation:	$95,000.00
Contractor Company:	
Contractor Name:	GALA RESORATATION INC

ADJOINING PROPERTY FINDINGS

Date:	**9/27/2006**
Permit Type:	**AL**
Description:	**RELOCATION OF EXISTING ANTENNAS ON ROOFIN CONFORMANCE WITH TPPN#5/98. N O CHANGE IN USE, EGRESS OR OCCUPANCY. EXISTING ANTENNAS APPROVED UNDER APPLICATI ON #103779957.**
Permit Description:	**ALTERATION**
Work Class:	
Proposed Use:	OTHER
Permit Number:	104544806-01-AL
Status:	ISSUED
Valuation:	$10,000.00
Contractor Company:	
Contractor Name:	SQUAN CONSTRUCTION SERVIC

Date:	**6/21/2006**
Permit Type:	**EQ SH**
Description:	**PROPOSED INSTALLATION OF 355 LINEAR FEET OF HEAVY DUTY SIDEWALK SHED FOR REMEDIAL REPAIRS. SIDEWALK SHED SHALL COMPLY WITH LL 33/91. NO CHANGE IN USE, OCCUPANCY OR EGRESS UNDER THIS APPLICATION. LIVE LOAD 300 PSF. NO STORAGE ON SIDEWALK SHED.**
Permit Description:	**CONSTRUCTION EQUIPMENT SIDEWALK SHED**
Work Class:	
Proposed Use:	OTHER
Permit Number:	104464483-01-EQ SH
Status:	ISSUED
Valuation:	$0.00
Contractor Company:	
Contractor Name:	TOWER BLDG SERVICES,INC

ADJOINING PROPERTY FINDINGS

Date:	**1/11/2006**
Permit Type:	**EQ SH**
Description:	**INSTALL HEAVY DUTY SIDEWALK SHED 40 FT LONG AT 284 MOTT STREET. DURING REMEDIAL REPAIRS. WORK TO COMPLY WITH LL33/91. LL33/91. NO CHANGE IN USE, EGRESS OR OCCUPANCY FILED ON THIS APPLICATION.**
Permit Description:	**CONSTRUCTION EQUIPMENT SIDEWALK SHED**
Work Class:	
Proposed Use:	OTHER
Permit Number:	104330065-01-EQ SH
Status:	ISSUED
Valuation:	$0.00
Contractor Company:	
Contractor Name:	EVEREST SCAFFOLDING INC, EVEREST SCAFFOLDING, EVEREST SCAFFOLDING INC., EVEREST SCAFFOLD INC, EVERES

Date:	**7/27/2004**
Permit Type:	
Description:	
Permit Description:	
Work Class:	
Proposed Use:	
Permit Number:	M236489
Status:	COMPLETED
Valuation:	$0.00
Contractor Company:	
Contractor Name:	URBAN-SERVWELL, INC.

ADJOINING PROPERTY FINDINGS

Date: **5/27/2004**
Permit Type: **EW OT**
Description: **INSTALLING TELECOMMUNICATIONS CABINETS, RELATED DUNNAGE & RELATED ANTENN AS ON ROOF IN CONFORMANCE WITH #5/98. NO CAHNGE IN USE, EGRESS OR OCCUPANCY**

Permit Description: **EQUIPMENT WORK OTHER CONSTRUCTION EQUIPMENT**
Work Class:
Proposed Use: OTHER
Permit Number: 103779957-01-EW OT
Status: ISSUED
Valuation: $25,000.00
Contractor Company:
Contractor Name: LEONE CONSTRUCTION, INC

Date: **3/15/1993**
Permit Type:
Description:

Permit Description:
Work Class:
Proposed Use:
Permit Number: M104616
Status: COMPLETED
Valuation: $0.00
Contractor Company:
Contractor Name: JWP WELSBACH ELEC. CORP.

Date: **3/15/1993**
Permit Type:
Description:

Permit Description:
Work Class:
Proposed Use:
Permit Number: M104617
Status: COMPLETED
Valuation: $0.00
Contractor Company:
Contractor Name: JWP WELSBACH ELEC. CORP.

ADJOINING PROPERTY FINDINGS

Date: **10/30/1992**
Permit Type:
Description:

Permit Description:
Work Class:
Proposed Use:
Permit Number: M100595
Status: COMPLETED
Valuation: $0.00
Contractor Company:
Contractor Name: NU-WAY ELEC. CONTR'G CO.,

Date: **9/4/1992**
Permit Type:
Description:

Permit Description:
Work Class:
Proposed Use:
Permit Number: M098723
Status: COMPLETED
Valuation: $0.00
Contractor Company:
Contractor Name: JWP WELSBACH ELEC. CORP.

Date: **9/4/1992**
Permit Type:
Description:

Permit Description:
Work Class:
Proposed Use:
Permit Number: M098724
Status: COMPLETED
Valuation: $0.00
Contractor Company:
Contractor Name: JWP WELSBACH ELEC. CORP.

ADJOINING PROPERTY FINDINGS

285 MOTT ST

Date:	**3/23/2012**
Permit Type:	**PL**
Description:	**RENOVATE EXISTING RETAIL STORE. NEW PARTITIONS AND PLUMBING AS PER PLANS FILED HEREWITH. NO CHANGE TO USE, OCCUPANCY OR EGRESS.**
Permit Description:	**PLUMBING**
Work Class:	
Proposed Use:	OTHER RES
Permit Number:	120871609-01-PL
Status:	ISSUED
Valuation:	$75,000.00
Contractor Company:	
Contractor Name:	REEM P&H CORP, REEM PLBG & HTG CORP.

Date:	**1/23/2012**
Permit Type:	**EW OT**
Description:	**RENOVATE EXISTING RETAIL STORE. NEW PARTITIONS AND PLUMBING AS PER PLANS FILED HEREWITH. NO CHANGE TO USE, OCCUPANCY OR EGRESS.**
Permit Description:	**EQUIPMENT WORK OTHER CONSTRUCTION EQUIPMENT**
Work Class:	
Proposed Use:	OTHER RES
Permit Number:	120871609-01-EW OT
Status:	ISSUED
Valuation:	$75,000.00
Contractor Company:	
Contractor Name:	ROSS LEE RENOVATIONS INC

ADJOINING PROPERTY FINDINGS

Date:	**12/28/2011**
Permit Type:	**EW OT**
Description:	**RENOVATE EXISTING RETAIL STORE. NEW PARTITIONS AND PLUMBING AS PER PLANS FILED HEREWITH. NO CHANGE TO USE, OCCUPANCY OR EGRESS.**
Permit Description:	**EQUIPMENT WORK OTHER CONSTRUCTION EQUIPMENT**
Work Class:	
Proposed Use:	OTHER RES
Permit Number:	120871609-01-EW OT
Status:	ISSUED
Valuation:	$75,000.00
Contractor Company:	
Contractor Name:	SK ONE CONSTRUCTION INC

Date:	**12/16/2011**
Permit Type:	**PL**
Description:	**RENOVATE EXISTING RETAIL STORE. NEW PARTITIONS AND PLUMBING AS PER PLANS FILED HEREWITH. NO CHANGE TO USE, OCCUPANCY OR EGRESS.**
Permit Description:	**PLUMBING**
Work Class:	
Proposed Use:	OTHER RES
Permit Number:	120871609-01-PL
Status:	ISSUED
Valuation:	$75,000.00
Contractor Company:	
Contractor Name:	DYCKMAN PLBG AND HTG INC

ADJOINING PROPERTY FINDINGS

Date:	**12/2/2011**
Permit Type:	**EW OT**
Description:	**RENOVATE EXISTING RETAIL STORE. NEW PARTITIONS AND PLUMBING AS PER PLANS FILED HEREWITH. NO CHANGE TO USE, OCCUPANCY OR EGRESS.**
Permit Description:	**EQUIPMENT WORK OTHER CONSTRUCTION EQUIPMENT**
Work Class:	
Proposed Use:	OTHER RES
Permit Number:	120871609-01-EW OT
Status:	ISSUED
Valuation:	$75,000.00
Contractor Company:	
Contractor Name:	ROSS LEE RENOVATIONS INC

Date:	**11/5/2010**
Permit Type:	**PL**
Description:	**RENOVATION OF APARTMENT 9A AT 3RD FLOOR. REPLACEMENT OF PLUMBING FIXTURES AT EXIST ROUGH INS. PLASTER AND PAINT JOB. THERE IS NO CHANGE IN USE, EGRESS OR BULK FILED UNDER THIS APPLICATION.**
Permit Description:	**PLUMBING**
Work Class:	
Proposed Use:	OTHER RES
Permit Number:	120474450-01-PL
Status:	ISSUED
Valuation:	$30,400.00
Contractor Company:	
Contractor Name:	JOSEPH SCHETTINA P&H CORP

ADJOINING PROPERTY FINDINGS

Date:	**10/27/2010**
Permit Type:	**EW OT**
Description:	**RENOVATION OF APARTMENT 9A AT 3RD FLOOR. REPLACEMENT OF PLUMBING FIXTURES AT EXIST ROUGH INS. PLASTER AND PAINT JOB. THERE IS NO CHANGE IN USE, EGRESS OR BULK FILED UNDER THIS APPLICATION.**
Permit Description:	**EQUIPMENT WORK OTHER CONSTRUCTION EQUIPMENT**
Work Class:	
Proposed Use:	OTHER RES
Permit Number:	120474450-01-EW OT
Status:	ISSUED
Valuation:	$30,400.00
Contractor Company:	
Contractor Name:	A & E KITCHEN CABINETS IN

Date:	**9/10/2010**
Permit Type:	**AL**
Description:	**INSTALL CABINET ON EXISTING ROOFTOP DUNNAGE IN CONFORMANCW WITH TPPN# 5/98. NO CHANGE IN USE, EGRESS OR OCCUPANCY.**
Permit Description:	**ALTERATION**
Work Class:	
Proposed Use:	OTHER RES
Permit Number:	120427305-01-AL
Status:	ISSUED
Valuation:	$20,000.00
Contractor Company:	
Contractor Name:	TRANSCEND WIRELESS LLC, NORTHEAST WIRELESS DEVEL*

ADJOINING PROPERTY FINDINGS

Date: **5/21/2010**
Permit Type: **PL**
Description:

Permit Description: **PLUMBING**
Work Class:
Proposed Use:
Permit Number: 120193502-01-PL
Status: ISSUED
Valuation: $0.00
Contractor Company:
Contractor Name: JOSEPH SCHETTINA P&H CORP

Date: **3/15/2010**
Permit Type:
Description:

Permit Description:
Work Class:
Proposed Use:
Permit Number: M300785
Status: COMPLETED
Valuation: $0.00
Contractor Company:
Contractor Name: ELMAC ELECTRIC INC.

Date: **1/26/2010**
Permit Type: **EW OT**
Description:

Permit Description: **EQUIPMENT WORK OTHER CONSTRUCTION EQUIPMENT**
Work Class:
Proposed Use:
Permit Number: 120193502-01-EW OT
Status: ISSUED
Valuation: $0.00
Contractor Company:
Contractor Name: ALPHA RESTORATION CORP

ADJOINING PROPERTY FINDINGS

Date: **10/29/2009**
Permit Type:
Description:

Permit Description:
Work Class:
Proposed Use:
Permit Number: M297391
Status: ASSIGNED TO INSPECTOR
Valuation: $0.00
Contractor Company:
Contractor Name: TRINCE ELECTRIC INC.

Date: **10/29/2009**
Permit Type:
Description:

Permit Description:
Work Class:
Proposed Use:
Permit Number: M297392
Status: ASSIGNED TO INSPECTOR
Valuation: $0.00
Contractor Company:
Contractor Name: TRINCE ELECTRIC INC.

Date: **10/27/2009**
Permit Type:
Description:

Permit Description:
Work Class:
Proposed Use:
Permit Number: M297327
Status: ASSIGNED TO INSPECTOR
Valuation: $0.00
Contractor Company:
Contractor Name: TRINCE ELECTRIC INC.

ADJOINING PROPERTY FINDINGS

Date: **10/16/2009**
Permit Type: **PL**
Description:

Permit Description: **PLUMBING**
Work Class:
Proposed Use:
Permit Number: 120163045-01-PL
Status: ISSUED
Valuation: $0.00
Contractor Company:
Contractor Name: JOSEPH SCHETTINA P&H CORP

Date: **10/6/2009**
Permit Type: **EW OT**
Description:

Permit Description: **EQUIPMENT WORK OTHER CONSTRUCTION EQUIPMENT**
Work Class:
Proposed Use:
Permit Number: 120163045-01-EW OT
Status: RE-ISSUED
Valuation: $0.00
Contractor Company:
Contractor Name: ACEN CORPORATION

Date: **6/9/2008**
Permit Type:
Description:

Permit Description:
Work Class:
Proposed Use:
Permit Number: M281559
Status: COMPLETED
Valuation: $0.00
Contractor Company:
Contractor Name: ARNOLD FINKELSTEIN

ADJOINING PROPERTY FINDINGS

Date: **3/31/2008**
Permit Type:
Description:

Permit Description:
Work Class:
Proposed Use:
Permit Number: M278842
Status: COMPLETED
Valuation: $0.00
Contractor Company:
Contractor Name: ARNOLD FINKELSTEIN

Date: **2/11/2008**
Permit Type: **AL**
Description: **INSTALLING TELECOMMUNICATIONS CABINETS,RELATED DUNNAGE & RELATED ANTENN AS ON ROOF IN CONFORMANCE WITH TPPN #5/98. NO CHANGE IN USE, EGRESS OR OCCUPANCY**

Permit Description: **ALTERATION**
Work Class:
Proposed Use: OTHER
Permit Number: 110071546-01-AL
Status: ISSUED
Valuation: $25,000.00
Contractor Company:
Contractor Name: ARETE DEVELOPMENT INC

Date: **1/10/2008**
Permit Type:
Description:

Permit Description:
Work Class:
Proposed Use:
Permit Number: M275900
Status: COMPLETED
Valuation: $0.00
Contractor Company:
Contractor Name: TRINCE ELECTRIC INC.

ADJOINING PROPERTY FINDINGS

Date:	**1/10/2008**
Permit Type:	**EW OT**
Description:	**DEMOLITION OF NON BEARING DRYWALL PARTITIONS AND INSTALLATION OF PARTITIONS AND CEILINGS ON THE 3rd FLOOR. NO CHANGE IN OCCUPANCY, USE OR EGRESS.**
Permit Description:	**EQUIPMENT WORK OTHER CONSTRUCTION EQUIPMENT**
Work Class:	
Proposed Use:	OTHER
Permit Number:	110057198-01-EW OT
Status:	ISSUED
Valuation:	$8,000.00
Contractor Company:	
Contractor Name:	ACEN CORP., ACEN CORP

Date:	**12/18/2007**
Permit Type:	
Description:	
Permit Description:	
Work Class:	
Proposed Use:	
Permit Number:	M275253
Status:	COMPLETED
Valuation:	$0.00
Contractor Company:	
Contractor Name:	TRINCE ELECTRIC INC.

Date:	**12/18/2007**
Permit Type:	
Description:	
Permit Description:	
Work Class:	
Proposed Use:	
Permit Number:	M275257
Status:	COMPLETED
Valuation:	$0.00
Contractor Company:	
Contractor Name:	TRINCE ELECTRIC INC.

ADJOINING PROPERTY FINDINGS

Date:	**11/16/2007**
Permit Type:	**PL**
Description:	**Erect minor partitions and replace gas range and plumbing fixtures with new ones. No change in use egress or occupancy.**
Permit Description:	**PLUMBING**
Work Class:	
Proposed Use:	OTHER
Permit Number:	110001523-01-PL
Status:	ISSUED
Valuation:	$6,000.00
Contractor Company:	
Contractor Name:	JOSEPH SCHETTINA P&H CORP

Date:	**10/26/2007**
Permit Type:	**EW OT**
Description:	**Erect minor partitions and replace gas range and plumbing fixtures with new ones. No change in use egress or occupancy.**
Permit Description:	**EQUIPMENT WORK OTHER CONSTRUCTION EQUIPMENT**
Work Class:	
Proposed Use:	OTHER
Permit Number:	110001523-01-EW OT
Status:	ISSUED
Valuation:	$6,000.00
Contractor Company:	
Contractor Name:	ACEN, ACEN CORP, ACEN CORPORATION, ACEN CORP., ACEN C ORP, ACEN CONTRATING CORP, ACEN CONTRACTING CO

ADJOINING PROPERTY FINDINGS

Date:	**10/2/2007**
Permit Type:	**PL**
Description:	**Minor partition work and replacement of plumbing fixtures. No change in use, egress or occupancy**
Permit Description:	**PLUMBING**
Work Class:	
Proposed Use:	OTHER
Permit Number:	104914372-01-PL
Status:	ISSUED
Valuation:	$6,000.00
Contractor Company:	
Contractor Name:	JOSEPH SCHETTINA P&H CORP

Date:	**9/28/2007**
Permit Type:	**EW OT**
Description:	**Minor partition work and replacement of plumbing fixtures. No change in use, egress or occupancy**
Permit Description:	**EQUIPMENT WORK OTHER CONSTRUCTION EQUIPMENT**
Work Class:	
Proposed Use:	OTHER
Permit Number:	104914372-01-EW OT
Status:	ISSUED
Valuation:	$6,000.00
Contractor Company:	
Contractor Name:	ACEN, ACEN CORP, ACEN CORPORATION, ACEN CORP., ACEN C ORP, ACEN CONTRATING CORP, ACEN CONTRACTING CO

ADJOINING PROPERTY FINDINGS

Date: **6/29/2006**
Permit Type:
Description:

Permit Description:
Work Class:
Proposed Use:
Permit Number: M257220
Status: COMPLETED
Valuation: $0.00
Contractor Company:
Contractor Name: TRINCE ELECTRIC INC.

Date: **3/28/2005**
Permit Type: **PL**
Description: **MINOR INTERIOR PARTITIONS AND MINOR PLUMBING WORK. NO CHANGE IN USE EGRESS OR OCCUPANCY,**

Permit Description: **PLUMBING**
Work Class:
Proposed Use: OTHER
Permit Number: 104060935-01-PL
Status: ISSUED
Valuation: $10,000.00
Contractor Company:
Contractor Name: JOSEPH SCHETTINA P&H CORP

ADJOINING PROPERTY FINDINGS

Date:	**3/23/2005**
Permit Type:	**EW OT**
Description:	**MINOR INTERIOR PARTITIONS AND MINOR PLUMBING WORK. NO CHANGE IN USE EGRESS OR OCCUPANCY,**
Permit Description:	**EQUIPMENT WORK OTHER CONSTRUCTION EQUIPMENT**
Work Class:	
Proposed Use:	OTHER
Permit Number:	104060935-01-EW OT
Status:	ISSUED
Valuation:	$10,000.00
Contractor Company:	
Contractor Name:	ACEN, ACEN CORP, ACEN CORPORATION, ACEN CORP., ACEN C ORP, ACEN CONTRATING CORP, ACEN CONTRACTING CO

Date:	**3/11/2005**
Permit Type:	
Description:	
Permit Description:	
Work Class:	
Proposed Use:	
Permit Number:	M243272
Status:	COMPLETED
Valuation:	$0.00
Contractor Company:	
Contractor Name:	TRINCE ELECTRIC INC.

ADJOINING PROPERTY FINDINGS

Date:	**3/3/2005**
Permit Type:	**PL**
Description:	**Minor partitions in apartment B-18 on the 4th floor. Replace fixtures at existing location. No change in use egress or occupancy.**
Permit Description:	**PLUMBING**
Work Class:	
Proposed Use:	OTHER
Permit Number:	104044534-01-PL
Status:	ISSUED
Valuation:	$10,000.00
Contractor Company:	
Contractor Name:	JOSEPH SCHETTINA P&H CORP

Date:	**2/28/2005**
Permit Type:	**EW OT**
Description:	**Minor partitions in apartment B-18 on the 4th floor. Replace fixtures at existing location. No change in use egress or occupancy.**
Permit Description:	**EQUIPMENT WORK OTHER CONSTRUCTION EQUIPMENT**
Work Class:	
Proposed Use:	OTHER
Permit Number:	104044534-01-EW OT
Status:	ISSUED
Valuation:	$10,000.00
Contractor Company:	
Contractor Name:	ACEN CORPORATION

Date:	**3/17/1997**
Permit Type:	
Description:	
Permit Description:	
Work Class:	
Proposed Use:	
Permit Number:	M152410
Status:	VIOLATN PENDING AT CONTRACTOR
Valuation:	$0.00
Contractor Company:	
Contractor Name:	M & W ELECTRIC CORP.

ADJOINING PROPERTY FINDINGS

Date: **9/8/1986**
Permit Type:
Description:

Permit Description:
Work Class:
Proposed Use:
Permit Number: M008015
Status: COMPLETED
Valuation: $0.00
Contractor Company:
Contractor Name: WINKLER ELEC'L CONTR'G. C

302 MOTT ST

Date: **11/22/2011**
Permit Type: **EW OT**
Description: **INTERIOR RENOVATION IN APT #8 AT 2ND FLOOR. NO CHANGE OF USE, EGRESS, OR OCCUPANCY.**

Permit Description: **EQUIPMENT WORK OTHER CONSTRUCTION EQUIPMENT**
Work Class:
Proposed Use: OTHER RES
Permit Number: 120880779-01-EW OT
Status: ISSUED
Valuation: $10,000.00
Contractor Company:
Contractor Name: KINSUN CONSTR CONSULT INC, KINSUN CONSTRUCTION CONSU

ADJOINING PROPERTY FINDINGS

Date:	**2/16/2011**
Permit Type:	**EW OT**
Description:	**INTERIOR RENOVATION FOR LEVEL EXISTING FLOOR; REPLACE BATHROOM TILE; REPLACE KITCHEN COUNTER TOP IN APT #1 @ 1ST FLOOR & APT #25 @ 4TH FLOOR. NO CHANGE IN USE, EGRESS OR OCCUPANCY.**
Permit Description:	**EQUIPMENT WORK OTHER CONSTRUCTION EQUIPMENT**
Work Class:	
Proposed Use:	OTHER COM
Permit Number:	120559788-01-EW OT
Status:	ISSUED
Valuation:	$25,000.00
Contractor Company:	
Contractor Name:	ECONOMY SERVICES CORP

Date:	**2/3/2010**
Permit Type:	**EW OT**
Description:	
Permit Description:	**EQUIPMENT WORK OTHER CONSTRUCTION EQUIPMENT**
Work Class:	
Proposed Use:	
Permit Number:	120072401-01-EW OT
Status:	ISSUED
Valuation:	$0.00
Contractor Company:	
Contractor Name:	ECONOMY SERVICES CORP

Date:	**2/10/2003**
Permit Type:	**EW OT**
Description:	
Permit Description:	**EQUIPMENT WORK OTHER CONSTRUCTION EQUIPMENT**
Work Class:	
Proposed Use:	
Permit Number:	103357145-01-EW OT
Status:	ISSUED
Valuation:	$0.00
Contractor Company:	
Contractor Name:	OK CONTRACTING

ADJOINING PROPERTY FINDINGS

Date: **12/17/1998**
Permit Type:
Description:

Permit Description:
Work Class:
Proposed Use:
Permit Number: M173592
Status: COMPLETED
Valuation: $0.00
Contractor Company:
Contractor Name: MECHANICAL ELECTR'L CORP.

Date: **11/24/1989**
Permit Type:
Description:

Permit Description:
Work Class:
Proposed Use:
Permit Number: M060072
Status: COMPLETED
Valuation: $0.00
Contractor Company:
Contractor Name: O.M. ELECTRIC INC.

Date: **5/6/1987**
Permit Type:
Description:

Permit Description:
Work Class:
Proposed Use:
Permit Number: M019912
Status: COMPLETED
Valuation: $0.00
Contractor Company:
Contractor Name: REHAB ELECTRICAL CO., INC

ADJOINING PROPERTY FINDINGS

306 MOTT ST

Date:	**2/9/2012**
Permit Type:	**EQ SH**
Description:	**INSTALLATION OF 73 LINEAR FEET OF HEAVY DUTY SIDEWALK SHED FOR REMEDIAL REPAIRS. SIDEWALK SHED SHALL COMPLY WITH 33/91. NO CHANGE IN USE, EGRESS OR OCCUPANCY UNDER THIS APPLICATION. LIVE LOAD 300 PSF.**
Permit Description:	**CONSTRUCTION EQUIPMENT SIDEWALK SHED**
Work Class:	
Proposed Use:	OTHER J-2
Permit Number:	120927514-01-EQ SH
Status:	ISSUED
Valuation:	$0.00
Contractor Company:	
Contractor Name:	PRATT CONSTRUCTION INC, INTERSYSTEMS CORPORATION

Date:	**12/16/2011**
Permit Type:	**EQ SH**
Description:	**INSTALLATION OF 73 LINEAR FEET OF HEAVY DUTY SIDEWALK SHED FOR REMEDIAL REPAIRS. SIDEWALK SHED SHALL COMPLY WITH 33/91. NO CHANGE IN USE, EGRESS OR OCCUPANCY UNDER THIS APPLICATION. LIVE LOAD 300 PSF.**
Permit Description:	**CONSTRUCTION EQUIPMENT SIDEWALK SHED**
Work Class:	
Proposed Use:	OTHER J-2
Permit Number:	120927514-01-EQ SH
Status:	ISSUED
Valuation:	$0.00
Contractor Company:	
Contractor Name:	PRATT CONSTRUCTION INC, INTERSYSTEMS CORPORATION

ADJOINING PROPERTY FINDINGS

Date:	**2/6/2007**
Permit Type:	**AL**
Description:	**I hereby file this application to amend C.O. Dated 1/19/2007 to show one (1) apartment. on the 9th floor and triplex apartment on the 10th, 11th and 12th floors, No work to be done under this application, all work performed under job # 104081315**
Permit Description:	**ALTERATION**
Work Class:	
Proposed Use:	OTHER J-2
Permit Number:	104669841-01-AL
Status:	ISSUED
Valuation:	$1,000.00
Contractor Company:	
Contractor Name:	GEORGE SCHWARZ ARCHITECT PLLC

Date:	**8/17/2006**
Permit Type:	**EW SD**
Description:	**Filing herewith drawings for sprinkler and standpipe system from 7th floor to roof.**
Permit Description:	**EQUIPMENT WORK STAND PIPE**
Work Class:	
Proposed Use:	OTHER
Permit Number:	104081315-02-EW SD
Status:	ISSUED
Valuation:	$0.00
Contractor Company:	
Contractor Name:	T J MECHANICAL CORP, T.M.J PLBG & HTG CORP, T.M.J. PLBG & HTG CORP

ADJOINING PROPERTY FINDINGS

Date:	**8/17/2006**
Permit Type:	**EW SP**
Description:	**Filing herewith drawings for sprinkler and standpipe system from 7th floor to roof.**
Permit Description:	**EQUIPMENT WORK SPRINKLER**
Work Class:	
Proposed Use:	OTHER
Permit Number:	104081315-02-EW SP
Status:	ISSUED
Valuation:	$0.00
Contractor Company:	
Contractor Name:	T J MECHANICAL CORP, T.M.J PLBG & HTG CORP, T.M.J. PLBG & HTG CORP

Date:	**8/16/2006**
Permit Type:	**PL**
Description:	**HORIZONTAL ENLARGEMENT OF 7TH, 8TH, 9TH, 10 AND 11TH FLOORS. AS PER PLANS FILED. NEW BATHROOMS, PARTITIONS AND FINISHES.**
Permit Description:	**PLUMBING**
Work Class:	
Proposed Use:	OTHER RES
Permit Number:	104081315-01-PL
Status:	ISSUED
Valuation:	$115,000.00
Contractor Company:	
Contractor Name:	T J MECH CORP

Date:	**2/23/2006**
Permit Type:	**AL**
Description:	**HORIZONTAL ENLARGEMENT OF 7TH, 8TH, 9TH, 10 AND 11TH FLOORS. AS PER PLANS FILED. NEW BATHROOMS, PARTITIONS AND FINISHES.**
Permit Description:	**ALTERATION**
Work Class:	
Proposed Use:	OTHER RES
Permit Number:	104081315-01-AL
Status:	ISSUED
Valuation:	$115,000.00
Contractor Company:	
Contractor Name:	EMDEE CONSTRUCTION CORP

ADJOINING PROPERTY FINDINGS

Date:	**12/30/2005**
Permit Type:	**EQ SH**
Description:	**INSTALL HEAVY DUTY SIDEWALK SHED 56 FT LONG AT 306 MOTT STREET. 36 FT LONG IN FRONT OF BUILDING AND 26 FT LONG IN THE REAR.- DURING REMEDIAL REPAIRS. WORK TO COMPLY WITH LL33/91. LL33/91. NO CHANGE IN OCCUPANCY USE OR EGRESS FILED ON THIS APPLICATION.**
Permit Description:	**CONSTRUCTION EQUIPMENT SIDEWALK SHED**
Work Class:	
Proposed Use:	OTHER
Permit Number:	104251042-01-EQ SH
Status:	RE-ISSUED
Valuation:	$0.00
Contractor Company:	
Contractor Name:	CSC OF NY INC

Date:	**11/30/2005**
Permit Type:	
Description:	
Permit Description:	
Work Class:	
Proposed Use:	
Permit Number:	M251282
Status:	COMPLETED
Valuation:	$0.00
Contractor Company:	
Contractor Name:	AL-LECTRIC ELECT'L CONTRG

ADJOINING PROPERTY FINDINGS

Date: **11/10/2005**
Permit Type: **AL**
Description: **HORIZONTAL ENLARGEMENT OF 7TH, 8TH, 9TH, 10 AND 11TH FLOORS. AS PER PLANS FILED. NEW BATHROOMS, PARTITIONS AND FINISHES.**

Permit Description: **ALTERATION**
Work Class:
Proposed Use: OTHER RES
Permit Number: 104081315-01-AL
Status: ISSUED
Valuation: $115,000.00
Contractor Company:
Contractor Name: EMDEE CONSTRUCTION CORP

Date: **10/24/2005**
Permit Type:
Description:

Permit Description:
Work Class:
Proposed Use:
Permit Number: M250067
Status: COMPLETED
Valuation: $0.00
Contractor Company:
Contractor Name: CONTROL SPEC ELECL SYSTEM

Date: **10/24/2005**
Permit Type:
Description:

Permit Description:
Work Class:
Proposed Use:
Permit Number: M250069
Status: CLOSED/CANCELLED
Valuation: $0.00
Contractor Company:
Contractor Name: CONTROL SPEC ELECL SYSTEM

ADJOINING PROPERTY FINDINGS

Date:	**10/5/2005**
Permit Type:	**EQ SH**
Description:	**INSTALL HEAVY DUTY SIDEWALK SHED 56 FT LONG AT 306 MOTT STREET. 36 FT LONG IN FRONT OF BUILDING AND 26 FT LONG IN THE REAR.- DURING REMEDIAL REPAIRS. WORK TO COMPLY WITH LL33/91. LL33/91. NO CHANGE IN OCCUPANCY USE OR EGRESS FILED ON THIS APPLICATION.**
Permit Description:	**CONSTRUCTION EQUIPMENT SIDEWALK SHED**
Work Class:	
Proposed Use:	OTHER
Permit Number:	104251042-01-EQ SH
Status:	ISSUED
Valuation:	$0.00
Contractor Company:	
Contractor Name:	CSC OF NY INC

Date:	**8/22/2005**
Permit Type:	
Description:	
Permit Description:	
Work Class:	
Proposed Use:	
Permit Number:	M248235
Status:	COMPLETED
Valuation:	$0.00
Contractor Company:	
Contractor Name:	CONTROL SPEC ELECL SYSTEM

ADJOINING PROPERTY FINDINGS

Date:	**8/16/2005**
Permit Type:	**AL**
Description:	**HORIZONTAL ENLARGEMENT OF 7TH, 8TH, 9TH, 10 AND 11TH FLOORS. AS PER PLANS FILED. NEW BATHROOMS, PARTITIONS AND FINISHES.**
Permit Description:	**ALTERATION**
Work Class:	
Proposed Use:	OTHER RES
Permit Number:	104081315-01-AL
Status:	ISSUED
Valuation:	$115,000.00
Contractor Company:	
Contractor Name:	EMDEE CONSTRUCTION CORP

Date:	**10/16/1989**
Permit Type:	
Description:	
Permit Description:	
Work Class:	
Proposed Use:	
Permit Number:	M058443
Status:	NO ACCESS
Valuation:	$0.00
Contractor Company:	
Contractor Name:	FEDERAL CHANDROS, INC.

Date:	**4/3/1989**
Permit Type:	
Description:	
Permit Description:	
Work Class:	
Proposed Use:	
Permit Number:	M050436
Status:	COMPLETED
Valuation:	$0.00
Contractor Company:	
Contractor Name:	SERGE ELEVATOR CO., INC.

ADJOINING PROPERTY FINDINGS

Date: **11/16/1987**
Permit Type:
Description:

Permit Description:
Work Class:
Proposed Use:
Permit Number: M028884
Status: COMPLETED
Valuation: $0.00
Contractor Company:
Contractor Name: LIGHTENING ELECTR'L CORP.

Date: **9/2/1987**
Permit Type:
Description:

Permit Description:
Work Class:
Proposed Use:
Permit Number: M025617
Status: COMPLETED
Valuation: $0.00
Contractor Company:
Contractor Name: LIGHTENING ELECTR'L CORP.

ADJOINING PROPERTY FINDINGS

307 MOTT ST

Date:	**1/24/2012**
Permit Type:	**EW OT**
Description:	**MINOR INTERIOR RENOVATION OF HALLWAYS. NO CHANGE IN USE, OCCUPANCY, OR EGRESS,**
Permit Description:	**EQUIPMENT WORK OTHER CONSTRUCTION EQUIPMENT**
Work Class:	
Proposed Use:	OTHER RES
Permit Number:	120720522-01-EW OT
Status:	ISSUED
Valuation:	$16,150.00
Contractor Company:	
Contractor Name:	BERNARDINI BLDRS ENT INC

Date:	**7/8/2011**
Permit Type:	**EQ SH**
Description:	**INSTALLATION OF LIGHT DUTY SIDEWALK SHED AS PER PLANS. NO CHANGE IN USE OCCUPANCY OR EGRESS UNDER THIS APPLICATION. SIDEWALK SHED SHALL COMPLY WITH 2008 BUILDING CODE. LIVE LOAD 150 PSF. NO STORAGE ON SIDEWALK SHED.**
Permit Description:	**CONSTRUCTION EQUIPMENT SIDEWALK SHED**
Work Class:	
Proposed Use:	OTHER RES
Permit Number:	120711097-01-EQ SH
Status:	ISSUED
Valuation:	$0.00
Contractor Company:	
Contractor Name:	NAVICO B & S CONSTRUCTION, NAVICO B N S CONSTRUCTION

ADJOINING PROPERTY FINDINGS

Date:	**6/14/2011**
Permit Type:	**EW OT**
Description:	**MINOR INTERIOR RENOVATION OF HALLWAYS. NO CHANGE IN USE, OCCUPANCY, OR EGRESS,**
Permit Description:	**EQUIPMENT WORK OTHER CONSTRUCTION EQUIPMENT**
Work Class:	
Proposed Use:	OTHER RES
Permit Number:	120720522-01-EW OT
Status:	ISSUED
Valuation:	$16,150.00
Contractor Company:	
Contractor Name:	BERNARDINI BLDRS ENT INC

Date:	**6/13/2011**
Permit Type:	**EW OT**
Description:	**INVESTIGATIVE PROBING AT GROUND FLOOR OF FRONT FACADE TO DETERMINE CONDITIONS BENEATH EXISTING STUCCO. REMOVAL OF SMALL AREAS OF PAINT AT UPPER FLOORS TO DETERMINE CONDITIONS OF UNDERLYING BRICK.**
Permit Description:	**EQUIPMENT WORK OTHER CONSTRUCTION EQUIPMENT**
Work Class:	
Proposed Use:	OTHER RES
Permit Number:	120713585-01-EW OT
Status:	ISSUED
Valuation:	$1,500.00
Contractor Company:	
Contractor Name:	BERNARDINI BLDRS ENT INC

ADJOINING PROPERTY FINDINGS

Date:	**6/2/2011**
Permit Type:	**EQ SH**
Description:	**INSTALLATION OF LIGHT DUTY SIDEWALK SHED AS PER PLANS. NO CHANGE IN USE OCCUPANCY OR EGRESS UNDER THIS APPLICATION. SIDEWALK SHED SHALL COMPLY WITH 2008 BUILDING CODE. LIVE LOAD 150 PSF. NO STORAGE ON SIDEWALK SHED.**
Permit Description:	**CONSTRUCTION EQUIPMENT SIDEWALK SHED**
Work Class:	
Proposed Use:	OTHER RES
Permit Number:	120711097-01-EQ SH
Status:	ISSUED
Valuation:	$0.00
Contractor Company:	
Contractor Name:	NAVICO B & S CONSTRUCTION, NAVICO B N S CONSTRUCTION

Date:	**2/9/2011**
Permit Type:	
Description:	
Permit Description:	
Work Class:	
Proposed Use:	
Permit Number:	M311264
Status:	AWAITING INSPECTION REQUEST
Valuation:	$0.00
Contractor Company:	
Contractor Name:	CITI-WIDE ELECTRIC INC.

ADJOINING PROPERTY FINDINGS

Date:	**1/31/2011**
Permit Type:	**PL**
Description:	**JOB FILED TO RENOVATE INTERIOR OF EXISTING 5 STORY RESIDENTIAL BUILDING. NO CHANGE TO USE, EGRESS, OR OCCUPANCY.**
Permit Description:	**PLUMBING**
Work Class:	
Proposed Use:	OTHER RES
Permit Number:	120588131-01-PL
Status:	ISSUED
Valuation:	$198,000.00
Contractor Company:	
Contractor Name:	GO PRO PLBNG AND HTG CO I, COMFORT PLBG. SERV. INC

Date:	**1/25/2011**
Permit Type:	**EW OT**
Description:	**JOB FILED TO RENOVATE INTERIOR OF EXISTING 5 STORY RESIDENTIAL BUILDING. NO CHANGE TO USE, EGRESS, OR OCCUPANCY.**
Permit Description:	**EQUIPMENT WORK OTHER CONSTRUCTION EQUIPMENT**
Work Class:	
Proposed Use:	OTHER RES
Permit Number:	120588131-01-EW OT
Status:	ISSUED
Valuation:	$198,000.00
Contractor Company:	
Contractor Name:	BERNARDINI BLDRS ENT INC

ADJOINING PROPERTY FINDINGS

Date:	**3/19/2009**
Permit Type:	**EW OT**
Description:	**FILED HEREWITH FOR MINOR INTERIOR COSMETIC WORK. NO CHANGE IN USE, OCCUPANCY OR EGRESS.**
Permit Description:	**EQUIPMENT WORK OTHER CONSTRUCTION EQUIPMENT**
Work Class:	
Proposed Use:	OTHER RES
Permit Number:	110482406-01-EW OT
Status:	ISSUED
Valuation:	$16,150.00
Contractor Company:	
Contractor Name:	BERNARDINI BLDRS ENT INC

Date:	**2/5/2009**
Permit Type:	**EW OT**
Description:	
Permit Description:	**EQUIPMENT WORK OTHER CONSTRUCTION EQUIPMENT**
Work Class:	
Proposed Use:	
Permit Number:	104489732-01-EW OT
Status:	ISSUED
Valuation:	$0.00
Contractor Company:	
Contractor Name:	LYNDONVILLE PROPERTIES MG

ADJOINING PROPERTY FINDINGS

Date:	**1/3/2008**
Permit Type:	**EW OT**
Description:	**Interior renovation to include demolition as required and new construction as shown. No change in use, egress, or occupancy.**
Permit Description:	**EQUIPMENT WORK OTHER CONSTRUCTION EQUIPMENT**
Work Class:	
Proposed Use:	OTHER
Permit Number:	104489732-01-EW OT
Status:	ISSUED
Valuation:	$48,000.00
Contractor Company:	
Contractor Name:	LYNDONVILLE PROPERTIES__MNGT, LYNDONVILLE PROPERTIES MGMT.INC., LYNDONVILLE PROPERTIES MANGEMENT

Date:	**9/27/2007**
Permit Type:	**PL**
Description:	**Plumbing work as shown on plans filed herewith. No change in use, egress, or occupancy.**
Permit Description:	**PLUMBING**
Work Class:	
Proposed Use:	OTHER
Permit Number:	104489732-02-PL
Status:	ISSUED
Valuation:	$99,000.00
Contractor Company:	
Contractor Name:	DUNHAM PIPING AND HTG CORP, DUNHAM PLUMB HEAT CORP, DUNJHAM PIPING HEAT, DUNHAM PIPING HTG CORP, D

ADJOINING PROPERTY FINDINGS

Date:	**12/27/2006**
Permit Type:	**EW OT**
Description:	**Interior renovation to include demolition as required and new construction as shown. No change in use, egress, or occupancy.**
Permit Description:	**EQUIPMENT WORK OTHER CONSTRUCTION EQUIPMENT**
Work Class:	
Proposed Use:	OTHER
Permit Number:	104489732-01-EW OT
Status:	ISSUED
Valuation:	$48,000.00
Contractor Company:	
Contractor Name:	LYNDONVILLE PROPERTIES__MNGT, LYNDONVILLE PROPERTIES MGMT.INC., LYNDONVILLE PROPERTIES MANGEMENT

Date:	**7/19/2006**
Permit Type:	**PL**
Description:	**Plumbing work as shown on plans filed herewith. No change in use, egress, or occupancy.**
Permit Description:	**PLUMBING**
Work Class:	
Proposed Use:	OTHER
Permit Number:	104489732-02-PL
Status:	ISSUED
Valuation:	$99,000.00
Contractor Company:	
Contractor Name:	DUNHAM PIPING AND HTG CORP, DUNHAM PLUMB HEAT CORP, DUNJHAM PIPING HEAT, DUNHAM PIPING HTG CORP, D

ADJOINING PROPERTY FINDINGS

Date:	**7/14/2006**
Permit Type:	**EW OT**
Description:	**Interior renovation to include demolition as required and new construction as shown. No change in use, egress, or occupancy.**
Permit Description:	**EQUIPMENT WORK OTHER CONSTRUCTION EQUIPMENT**
Work Class:	
Proposed Use:	OTHER
Permit Number:	104489732-01-EW OT
Status:	ISSUED
Valuation:	$48,000.00
Contractor Company:	
Contractor Name:	LYNDONVILLE PROPERTIES__MNGT, LYNDONVILLE PROPERTIES MGMT.INC., LYNDONVILLE PROPERTIES MANGEMENT

Date:	**7/7/2006**
Permit Type:	
Description:	
Permit Description:	
Work Class:	
Proposed Use:	
Permit Number:	M257458
Status:	CLOSED/CANCELLED
Valuation:	$0.00
Contractor Company:	
Contractor Name:	I.K.E. ELECTRICAL CORP.

Date:	**3/14/1995**
Permit Type:	
Description:	
Permit Description:	
Work Class:	
Proposed Use:	
Permit Number:	M129667
Status:	COMPLETED
Valuation:	$0.00
Contractor Company:	
Contractor Name:	GILSTON ELEC. MAINT. CORP

ADJOINING PROPERTY FINDINGS

308 MOTT ST

Date:	**10/23/2006**
Permit Type:	**EQ SH**
Description:	**Erect 60' of Temporary Heavy Duty Sidewalk Shed 300 psf for protection during painting and minor repairs on fire escape. Shed shall comply with LL/33/91 & TPPN 9/99. No change of use, egress or occupancy this appl.**
Permit Description:	**CONSTRUCTION EQUIPMENT SIDEWALK SHED**
Work Class:	
Proposed Use:	OTHER
Permit Number:	104584996-01-EQ SH
Status:	ISSUED
Valuation:	$0.00
Contractor Company:	
Contractor Name:	PERIMETER BRIDGE & SCAFFO

Date:	**6/24/1997**
Permit Type:	
Description:	
Permit Description:	
Work Class:	
Proposed Use:	
Permit Number:	M155674
Status:	COMPLETED
Valuation:	$0.00
Contractor Company:	
Contractor Name:	ROBIN ELECTRICAL CO., INC

ADJOINING PROPERTY FINDINGS

309 MOTT ST

Date:	**1/12/2012**
Permit Type:	**EW OT**
Description:	**MINOR INTERIOR RENOVATION TO APARTMENT 5C AND HALLWAYS. NO CHANGE TO USE, OCCUPANCY OR EGRESS.**
Permit Description:	**EQUIPMENT WORK OTHER CONSTRUCTION EQUIPMENT**
Work Class:	
Proposed Use:	OTHER RES
Permit Number:	120720513-01-EW OT
Status:	ISSUED
Valuation:	$26,650.00
Contractor Company:	
Contractor Name:	BERNARDINI BLDRS ENT INC

Date:	**7/8/2011**
Permit Type:	**EQ SH**
Description:	**INSTALLATION OF LIGHT DUTY SIDEWALK SHED AS PER PLANS. NO CHANGE IN USE OCCUPANCY OR EGRESS UNDER THIS APPLICATION. SIDEWALK SHED SHALL COMPLY WITH 2008 BUILDING CODE. LIVE LOAD 150 PSF. NO STORAGE ON SIDEWALK SHED.**
Permit Description:	**CONSTRUCTION EQUIPMENT SIDEWALK SHED**
Work Class:	
Proposed Use:	OTHER RES
Permit Number:	120711104-01-EQ SH
Status:	ISSUED
Valuation:	$0.00
Contractor Company:	
Contractor Name:	NAVICO B & S CONSTRUCTION, NAVICO B N S CONSTRUCTION

ADJOINING PROPERTY FINDINGS

Date:	**6/27/2011**
Permit Type:	**EW OT**
Description:	**MINOR INTERIOR RENOVATION TO APARTMENT 5C AND HALLWAYS. NO CHANGE TO USE, OCCUPANCY OR EGRESS.**
Permit Description:	**EQUIPMENT WORK OTHER CONSTRUCTION EQUIPMENT**
Work Class:	
Proposed Use:	OTHER RES
Permit Number:	120720513-01-EW OT
Status:	ISSUED
Valuation:	$26,650.00
Contractor Company:	
Contractor Name:	BERNARDINI BLDRS ENT INC

Date:	**6/2/2011**
Permit Type:	**EQ SH**
Description:	**INSTALLATION OF LIGHT DUTY SIDEWALK SHED AS PER PLANS. NO CHANGE IN USE OCCUPANCY OR EGRESS UNDER THIS APPLICATION. SIDEWALK SHED SHALL COMPLY WITH 2008 BUILDING CODE. LIVE LOAD 150 PSF. NO STORAGE ON SIDEWALK SHED.**
Permit Description:	**CONSTRUCTION EQUIPMENT SIDEWALK SHED**
Work Class:	
Proposed Use:	OTHER RES
Permit Number:	120711104-01-EQ SH
Status:	ISSUED
Valuation:	$0.00
Contractor Company:	
Contractor Name:	NAVICO B & S CONSTRUCTION, NAVICO B N S CONSTRUCTION

ADJOINING PROPERTY FINDINGS

Date:	**2/9/2011**
Permit Type:	
Description:	
Permit Description:	
Work Class:	
Proposed Use:	
Permit Number:	M311265
Status:	AWAITING INSPECTION REQUEST
Valuation:	$0.00
Contractor Company:	
Contractor Name:	CITI-WIDE ELECTRIC INC.

Date:	**1/31/2011**
Permit Type:	**PL**
Description:	**JOB FILED TO RENOVATE INTERIOR OF EXISTING 5 STORY RESIDENTIAL BUILDING. WORK TO BE DONE ON THE 2ND THROUGH 5TH FLOORS. NO CHANGE TO USE, EGRESS, OR OCCUPANCY.**
Permit Description:	**PLUMBING**
Work Class:	
Proposed Use:	OTHER RES
Permit Number:	120588140-01-PL
Status:	ISSUED
Valuation:	$90,000.00
Contractor Company:	
Contractor Name:	GO PRO PLBNG AND HTG CO I, COMFORT PLBG. SERV. INC

ADJOINING PROPERTY FINDINGS

Date:	**1/25/2011**
Permit Type:	**EW OT**
Description:	**JOB FILED TO RENOVATE INTERIOR OF EXISTING 5 STORY RESIDENTIAL BUILDING. WORK TO BE DONE ON THE 2ND THROUGH 5TH FLOORS. NO CHANGE TO USE, EGRESS, OR OCCUPANCY.**
Permit Description:	**EQUIPMENT WORK OTHER CONSTRUCTION EQUIPMENT**
Work Class:	
Proposed Use:	OTHER RES
Permit Number:	120588140-01-EW OT
Status:	ISSUED
Valuation:	$90,000.00
Contractor Company:	
Contractor Name:	BERNARDINI BLDRS ENT INC

Date:	**7/29/2009**
Permit Type:	**EW OT**
Description:	**FILE HEREWITH FOR MINOR PARTITIONS. NO CHANGE IN USE, EGRESS OR OCCUPANCY.**
Permit Description:	**EQUIPMENT WORK OTHER CONSTRUCTION EQUIPMENT**
Work Class:	
Proposed Use:	OTHER RES
Permit Number:	120101996-01-EW OT
Status:	ISSUED
Valuation:	$45,375.00
Contractor Company:	
Contractor Name:	FORTUNA ELECTRIC INC

ADJOINING PROPERTY FINDINGS

Date: **7/6/2009**
Permit Type: **PL**
Description:

Permit Description: **PLUMBING**
Work Class:
Proposed Use:
Permit Number: 104490668-02-PL
Status: ISSUED
Valuation: $0.00
Contractor Company:
Contractor Name: C JAMES PLBG & HTG INC

Date: **5/13/2009**
Permit Type:
Description:

Permit Description:
Work Class:
Proposed Use:
Permit Number: M292268
Status: COMPLETED
Valuation: $0.00
Contractor Company:
Contractor Name: CITI-WIDE ELECTRIC INC.

Date: **3/19/2009**
Permit Type: **EW OT**
Description: **FILED HEREWITH FOR MINOR INTERIOR COSMETIC WORK. NO CHANGE IN USE, OCCUPANCY OR EGRESS.**

Permit Description: **EQUIPMENT WORK OTHER CONSTRUCTION EQUIPMENT**
Work Class:
Proposed Use: OTHER RES
Permit Number: 110482399-01-EW OT
Status: ISSUED
Valuation: $16,150.00
Contractor Company:
Contractor Name: BERNARDINI BLDRS ENT INC

ADJOINING PROPERTY FINDINGS

Date:	**2/5/2009**
Permit Type:	**EW OT**
Description:	
Permit Description:	**EQUIPMENT WORK OTHER CONSTRUCTION EQUIPMENT**
Work Class:	
Proposed Use:	
Permit Number:	104490668-01-EW OT
Status:	ISSUED
Valuation:	$0.00
Contractor Company:	
Contractor Name:	LYNDONVILLE PROPERTIES MG

Date:	**1/3/2008**
Permit Type:	**EW OT**
Description:	**Interior renovation to include demolition as required and new construction as shown. No change in use, egress, or occupancy.**
Permit Description:	**EQUIPMENT WORK OTHER CONSTRUCTION EQUIPMENT**
Work Class:	
Proposed Use:	OTHER
Permit Number:	104490668-01-EW OT
Status:	ISSUED
Valuation:	$48,000.00
Contractor Company:	
Contractor Name:	LYNDONVILLE PROPERTIES__MNGT, LYNDONVILLE PROPERTIES MGMT.INC., LYNDONVILLE PROPERTIES MANGEMENT

ADJOINING PROPERTY FINDINGS

Date:	**9/27/2007**
Permit Type:	**PL**
Description:	**Plumbing work as shown on plans filed herewith. No change in use, egress, or occupancy.**
Permit Description:	**PLUMBING**
Work Class:	
Proposed Use:	OTHER
Permit Number:	104490668-02-PL
Status:	ISSUED
Valuation:	$89,000.00
Contractor Company:	
Contractor Name:	DUNHAM PIPING AND HTG CORP, DUNHAM PLUMB HEAT CORP, DUNJHAM PIPING HEAT, DUNHAM PIPING HTG CORP, D

Date:	**12/27/2006**
Permit Type:	**EW OT**
Description:	**Interior renovation to include demolition as required and new construction as shown. No change in use, egress, or occupancy.**
Permit Description:	**EQUIPMENT WORK OTHER CONSTRUCTION EQUIPMENT**
Work Class:	
Proposed Use:	OTHER
Permit Number:	104490668-01-EW OT
Status:	ISSUED
Valuation:	$48,000.00
Contractor Company:	
Contractor Name:	LYNDONVILLE PROPERTIES__MNGT, LYNDONVILLE PROPERTIES MGMT.INC., LYNDONVILLE PROPERTIES MANGEMENT

ADJOINING PROPERTY FINDINGS

Date:	**7/19/2006**
Permit Type:	**PL**
Description:	**Plumbing work as shown on plans filed herewith. No change in use, egress, or occupancy.**
Permit Description:	**PLUMBING**
Work Class:	
Proposed Use:	OTHER
Permit Number:	104490668-02-PL
Status:	ISSUED
Valuation:	$89,000.00
Contractor Company:	
Contractor Name:	DUNHAM PIPING AND HTG CORP, DUNHAM PLUMB HEAT CORP, DUNJHAM PIPING HEAT, DUNHAM PIPING HTG CORP, D

Date:	**7/14/2006**
Permit Type:	**EW OT**
Description:	**Interior renovation to include demolition as required and new construction as shown. No change in use, egress, or occupancy.**
Permit Description:	**EQUIPMENT WORK OTHER CONSTRUCTION EQUIPMENT**
Work Class:	
Proposed Use:	OTHER
Permit Number:	104490668-01-EW OT
Status:	ISSUED
Valuation:	$48,000.00
Contractor Company:	
Contractor Name:	LYNDONVILLE PROPERTIES__MNGT, LYNDONVILLE PROPERTIES MGMT.INC., LYNDONVILLE PROPERTIES MANGEMENT

ADJOINING PROPERTY FINDINGS

316 MOTT ST

Date:	**10/23/2006**
Permit Type:	**EQ SH**
Description:	**Erect 34' of Temporary Heavy Duty Sidewalk Shed 300 psf for protection during painting and minor repairs on fire escape. Shed shall comply with LL/33/91 & TPPN 9/99. No change of use, egress or occupancy this appl.**
Permit Description:	**CONSTRUCTION EQUIPMENT SIDEWALK SHED**
Work Class:	
Proposed Use:	OTHER
Permit Number:	104584987-01-EQ SH
Status:	ISSUED
Valuation:	$0.00
Contractor Company:	
Contractor Name:	PERIMETER BRIDGE & SCAFFO

MULBERRY ST

260 MULBERRY ST

Date:	**6/27/2011**
Permit Type:	**EQ FN**
Description:	
Permit Description:	**CONSTRUCTION EQUIPMENT FENCE**
Work Class:	
Proposed Use:	
Permit Number:	120163287-01-EQ FN
Status:	ISSUED
Valuation:	$0.00
Contractor Company:	
Contractor Name:	MICHAEL J. FITZGERALD

ADJOINING PROPERTY FINDINGS

Date: **6/2/2011**
Permit Type: **EW OT**
Description:

Permit Description: **EQUIPMENT WORK OTHER CONSTRUCTION EQUIPMENT**
Work Class:
Proposed Use:
Permit Number: 120112626-01-EW OT
Status: ISSUED
Valuation: $0.00
Contractor Company:
Contractor Name: MICHAEL J. FITZGERALD

Date: **6/2/2011**
Permit Type: **EW OT**
Description:

Permit Description: **EQUIPMENT WORK OTHER CONSTRUCTION EQUIPMENT**
Work Class:
Proposed Use:
Permit Number: 120112626-02-EW OT
Status: ISSUED
Valuation: $0.00
Contractor Company:
Contractor Name: MICHAEL J. FITZGERALD

Date: **6/17/2010**
Permit Type: **EW OT**
Description:

Permit Description: **EQUIPMENT WORK OTHER CONSTRUCTION EQUIPMENT**
Work Class:
Proposed Use:
Permit Number: 120112626-01-EW OT
Status: ISSUED
Valuation: $0.00
Contractor Company:
Contractor Name: MICHAEL J. FITZGERALD

ADJOINING PROPERTY FINDINGS

Date: **6/17/2010**
Permit Type: **EW OT**
Description:

Permit Description: **EQUIPMENT WORK OTHER CONSTRUCTION EQUIPMENT**
Work Class:
Proposed Use:
Permit Number: 120112626-02-EW OT
Status: ISSUED
Valuation: $0.00
Contractor Company:
Contractor Name: MICHAEL J. FITZGERALD

Date: **6/17/2010**
Permit Type: **EQ OT**
Description: **FILING FOR 516 LINEAR FEET OF TEMPORARY PIPE CLAMP BRACING INSIDE ON CENTER AS PER PLANS SUBMITTED HEREWITH. NO CHANGE TO USE, EGRESS, OR OCCUPANCY.**

Permit Description: **CONSTRUCTION EQUIPMENT OTHER CONSTRUCTION EQUIPMENT**
Work Class:
Proposed Use: OTHER PUB
Permit Number: 120383263-01-EQ OT
Status: ISSUED
Valuation: $0.00
Contractor Company:
Contractor Name: MICHAEL J. FITZGERALD

Date: **6/2/2010**
Permit Type: **EW OT**
Description:

Permit Description: **EQUIPMENT WORK OTHER CONSTRUCTION EQUIPMENT**
Work Class:
Proposed Use:
Permit Number: 120112626-01-EW OT
Status: ISSUED
Valuation: $0.00
Contractor Company:
Contractor Name: MICHAEL J. FITZGERALD

ADJOINING PROPERTY FINDINGS

Date: **6/2/2010**
Permit Type: **EW OT**
Description:

Permit Description: **EQUIPMENT WORK OTHER CONSTRUCTION EQUIPMENT**
Work Class:
Proposed Use:
Permit Number: 120112626-02-EW OT
Status: ISSUED
Valuation: $0.00
Contractor Company:
Contractor Name: MICHAEL J. FITZGERALD

Date: **6/2/2010**
Permit Type: **EQ FN**
Description:

Permit Description: **CONSTRUCTION EQUIPMENT FENCE**
Work Class:
Proposed Use:
Permit Number: 120163287-01-EQ FN
Status: ISSUED
Valuation: $0.00
Contractor Company:
Contractor Name: MICHAEL J. FITZGERALD

Date: **10/21/2009**
Permit Type: **EW OT**
Description:

Permit Description: **EQUIPMENT WORK OTHER CONSTRUCTION EQUIPMENT**
Work Class:
Proposed Use:
Permit Number: 120112626-01-EW OT
Status: ISSUED
Valuation: $0.00
Contractor Company:
Contractor Name: MICHAEL J. FITZGERALD

ADJOINING PROPERTY FINDINGS

Date: **10/21/2009**
Permit Type: **EW OT**
Description:

Permit Description: **EQUIPMENT WORK OTHER CONSTRUCTION EQUIPMENT**
Work Class:
Proposed Use:
Permit Number: 120112626-02-EW OT
Status: ISSUED
Valuation: $0.00
Contractor Company:
Contractor Name: MICHAEL J. FITZGERALD

Date: **10/8/2009**
Permit Type: **EQ FN**
Description:

Permit Description: **CONSTRUCTION EQUIPMENT FENCE**
Work Class:
Proposed Use:
Permit Number: 120163287-01-EQ FN
Status: RE-ISSUED
Valuation: $0.00
Contractor Company:
Contractor Name: MICHAEL J. FITZGERALD

261 MULBERRY ST

Date: **3/21/2012**
Permit Type: **SG**
Description:

Permit Description: **SIGN**
Work Class:
Proposed Use:
Permit Number: 121017167-01-SG
Status: ISSUED
Valuation: $0.00
Contractor Company:
Contractor Name: ACCURATE SIGNS & AWNINGS

ADJOINING PROPERTY FINDINGS

Work Class: SIGN
Proposed Use: OTHER
Permit Number: 121017167-01-SG
Status: PERMIT-ENTIRE
Valuation: $5,400.00
Contractor Company:
Contractor Name:

Date: **9/5/2008**
Permit Type: **EQ SF**
Description: **INSTALLATION OF PIPE SCAFFOLD 45' LONG X 16'-40' HIGH FROM TOP OF ROOF TO FULL HEIGHT OF ADJACENT BUILDING AT 263 MULBERRY STREET, DURING EXTERIOR MASONRY REPAIRS AT ADJACENT PROPERTY. NO CHANGE IN USE, EGRESS OR OCCUPANCY.**

Permit Description: **CONSTRUCTION EQUIPMENT SCAFFOLD**
Work Class:
Proposed Use: OTHER RES
Permit Number: 110335888-01-EQ SF
Status: ISSUED
Valuation: $0.00
Contractor Company:
Contractor Name: OUTDOOR INSTALLATIONS LLC

Date: **9/4/2008**
Permit Type:
Description:

Permit Description:
Work Class:
Proposed Use:
Permit Number: M284536
Status: CLOSED/CANCELLED
Valuation: $0.00
Contractor Company:
Contractor Name: MARI ELEC. CONTR'S INC.

ADJOINING PROPERTY FINDINGS

Date: **9/4/2008**
Permit Type: **EQ SH**
Description:

Permit Description: **CONSTRUCTION EQUIPMENT SIDEWALK SHED**
Work Class:
Proposed Use:
Permit Number: 110332131-01-EQ SH
Status: ISSUED
Valuation: $0.00
Contractor Company:
Contractor Name: OUTDOOR INSTALLATIONS LLC

263 MULBERRY ST

Date: **2/28/2011**
Permit Type: **EW OT**
Description:

Permit Description: **EQUIPMENT WORK OTHER CONSTRUCTION EQUIPMENT**
Work Class:
Proposed Use:
Permit Number: 110185166-01-EW OT
Status: ISSUED
Valuation: $0.00
Contractor Company:
Contractor Name: KAYCO CONSTRUCTION CORP

Date: **1/14/2010**
Permit Type: **EW BL**
Description:

Permit Description: **EQUIPMENT WORK BOILER**
Work Class:
Proposed Use:
Permit Number: 110185175-01-EW BL
Status: ISSUED
Valuation: $0.00
Contractor Company:
Contractor Name: ARIANA CONTRACTING INC

ADJOINING PROPERTY FINDINGS

Date: **12/17/2009**
Permit Type: **EW SP**
Description:

Permit Description: **EQUIPMENT WORK SPRINKLER**
Work Class:
Proposed Use:
Permit Number: 110185166-04-EW SP
Status: ISSUED
Valuation: $0.00
Contractor Company:
Contractor Name: CAPITOL FIRE SPKL CO,INC, CAPITOL SPRINKLER SERV CP

Date: **10/1/2009**
Permit Type:
Description:

Permit Description:
Work Class:
Proposed Use:
Permit Number: M296566
Status: AWAITING INSPECTION REQUEST
Valuation: $0.00
Contractor Company:
Contractor Name: FINA ELEC'L CONTRS. INC.

Date: **8/21/2009**
Permit Type: **EW MH**
Description:

Permit Description: **EQUIPMENT WORK MECHANICAL/HVAC**
Work Class:
Proposed Use:
Permit Number: 110185166-03-EW MH
Status: ISSUED
Valuation: $0.00
Contractor Company:
Contractor Name: KAYCO CONSTRUCTION CORP

ADJOINING PROPERTY FINDINGS

Date: **8/21/2009**
Permit Type: **EW OT**
Description:

Permit Description: **EQUIPMENT WORK OTHER CONSTRUCTION EQUIPMENT**
Work Class:
Proposed Use:
Permit Number: 110185166-01-EW OT
Status: ISSUED
Valuation: $0.00
Contractor Company:
Contractor Name: KAYCO CONSTRUCTION CORP

Date: **8/21/2009**
Permit Type: **EW OT**
Description:

Permit Description: **EQUIPMENT WORK OTHER CONSTRUCTION EQUIPMENT**
Work Class:
Proposed Use:
Permit Number: 110185166-02-EW OT
Status: ISSUED
Valuation: $0.00
Contractor Company:
Contractor Name: KAYCO CONSTRUCTION CORP

Date: **8/13/2009**
Permit Type: **PL**
Description:

Permit Description: **PLUMBING**
Work Class:
Proposed Use:
Permit Number: 110185166-03-PL
Status: ISSUED
Valuation: $0.00
Contractor Company:
Contractor Name: GW MECHANICAL CORP

ADJOINING PROPERTY FINDINGS

Date:	**12/24/2008**
Permit Type:	**EW SP**
Description:	
Permit Description:	**EQUIPMENT WORK Sprinkler**
Work Class:	
Proposed Use:	
Permit Number:	110185166-04-EW SP
Status:	ISSUED
Valuation:	$0.00
Contractor Company:	
Contractor Name:	CAPITOL FIRE SPKL CO,INC, CAPITOL SPRINKLER SERV CP

Date:	**10/21/2008**
Permit Type:	**EQ SH**
Description:	**INSTALLATION OF HEAVY DUTY SIDEWALK SHED 67' LONG X 14' HIGH X 11' WIDE DURING EXTERIOR MASONRY REPAIRS. SIDEWALK SHED SHALL COMPLY WITH CHAPTER 33 OF 2008 NEW YORK CITY BUILDING CODE. NO CHANGE IN USE, EGRESS OR OCCUPANCY.**
Permit Description:	**CONSTRUCTION EQUIPMENT SIDEWALK SHED**
Work Class:	
Proposed Use:	OTHER F-1B
Permit Number:	110366318-01-EQ SH
Status:	ISSUED
Valuation:	$0.00
Contractor Company:	
Contractor Name:	OUTDOOR INSTALLATIONS LLC

ADJOINING PROPERTY FINDINGS

Date:	**10/21/2008**
Permit Type:	**EQ SF**
Description:	**INSTALLATION OF PIPE SCAFFOLD 115' LONG X 16'-55' HIGH, AS PER PLANS, DURING EXTERIOR MASONRY REPAIRS. NO CHANGE IN USE, EGRESS OR OCCUPANCY.**
Permit Description:	**CONSTRUCTION EQUIPMENT SCAFFOLD**
Work Class:	
Proposed Use:	OTHER F-1B
Permit Number:	110366327-01-EQ SF
Status:	ISSUED
Valuation:	$0.00
Contractor Company:	
Contractor Name:	OUTDOOR INSTALLATIONS LLC

Date:	**9/29/2008**
Permit Type:	
Description:	
Permit Description:	
Work Class:	
Proposed Use:	
Permit Number:	M285457
Status:	COMPLETED
Valuation:	$0.00
Contractor Company:	
Contractor Name:	MEGAN ELEC'L ENTERP'S INC

ADJOINING PROPERTY FINDINGS

Date:	**9/11/2008**
Permit Type:	**PL**
Description:	**PLUMBING & HVAC WORK FOR NEW LAYOUT. NO CHANGE IN USE, EGRESS OR OCCUPANCY**
Permit Description:	**PLUMBING**
Work Class:	
Proposed Use:	OTHER
Permit Number:	110185166-03-PL
Status:	ISSUED
Valuation:	$532,000.00
Contractor Company:	
Contractor Name:	MURRYAY HILL PLUMBING & HEATING, MURRY HILL PLG & HTG INC, MURRAY HILL PLUMBING & HEATING I, MURRAY

Date:	**8/28/2008**
Permit Type:	
Description:	
Permit Description:	
Work Class:	
Proposed Use:	
Permit Number:	M284393
Status:	AWAITING INSPECTION REQUEST
Valuation:	$0.00
Contractor Company:	
Contractor Name:	MARI ELEC. CONTR'S INC.

ADJOINING PROPERTY FINDINGS

Date:	**8/19/2008**
Permit Type:	**EQ SH**
Description:	**INSTALLATION OF HEAVY DUTY SIDEWALK SHED 50' LONG X 14' HIGH X 11' WIDE DURING EXTERIOR MASONRY REPAIRS. SIDEWALK SHED TO COMPLY WITH LL 33/91 AND TPPN 9/99. NO CHANGE IN USE, EGRESS OR OCCUPANCY.**
Permit Description:	**CONSTRUCTION EQUIPMENT SIDEWALK SHED**
Work Class:	
Proposed Use:	OTHER PUB
Permit Number:	110318255-01-EQ SH
Status:	ISSUED
Valuation:	$0.00
Contractor Company:	
Contractor Name:	OUTDOOR INSTALLATIONS LLC

Date:	**8/19/2008**
Permit Type:	**EW OT**
Description:	**INTERIOR RENOVATION TO ALL FLOORS INCLUDING REPLACEMENT OF PARTITIONS, DOORS, MILLWORK & CEILINGS. NEW ELEVATOR SHAFT. EXTERIOR RENOVATION INCLUDING REPLACEMENT OF WINDOWS, DOORS, RAILING & REAR PORCH. NO CHANGE TO USE EGRESS OR OCCUPANCY.**
Permit Description:	**EQUIPMENT WORK OTHER CONSTRUCTION EQUIPMENT**
Work Class:	
Proposed Use:	OTHER RES
Permit Number:	110185166-01-EW OT
Status:	ISSUED
Valuation:	$1,406,000.00
Contractor Company:	
Contractor Name:	KAYCO CONSTRUCTION CORP

ADJOINING PROPERTY FINDINGS

Date:	**8/19/2008**
Permit Type:	**EW OT**
Description:	**STRUCTURAL WORK FOR NEW ELEVATOR SHAFT**
Permit Description:	**EQUIPMENT WORK OTHER CONSTRUCTION EQUIPMENT**
Work Class:	
Proposed Use:	OTHER
Permit Number:	110185166-02-EW OT
Status:	ISSUED
Valuation:	$150,000.00
Contractor Company:	
Contractor Name:	KAYCO CONSTRUCTION CORP

Date:	**8/19/2008**
Permit Type:	**EW MH**
Description:	**PLUMBING & HVAC WORK FOR NEW LAYOUT. NO CHANGE IN USE, EGRESS OR OCCUPANCY**
Permit Description:	**EQUIPMENT WORK MECHANICAL/HVAC**
Work Class:	
Proposed Use:	OTHER
Permit Number:	110185166-03-EW MH
Status:	ISSUED
Valuation:	$532,000.00
Contractor Company:	
Contractor Name:	KAYCO CONSTRUCTION CORP

ADJOINING PROPERTY FINDINGS

Date:	**8/18/2008**
Permit Type:	**EQ SF**
Description:	**INSTALLATION OF PIPE SCAFFOL 50' LONG X 40' HIGH (54' HIGH FROM GRADE) ON TOP OF SIDEWALK SHED TO BE FILED SEPARATELY, DURING EXTERIOR MASONRY REPAIRS. NO CHANGE IN USE, EGRESS OR OCCUPANCY.**
Permit Description:	**CONSTRUCTION EQUIPMENT SCAFFOLD**
Work Class:	
Proposed Use:	OTHER PUB
Permit Number:	110320082-01-EQ SF
Status:	ISSUED
Valuation:	$0.00
Contractor Company:	
Contractor Name:	OUTDOOR INSTALLATIONS LLC

Date:	**8/14/2008**
Permit Type:	
Description:	
Permit Description:	
Work Class:	
Proposed Use:	
Permit Number:	M283915
Status:	AWAITING INSPECTION REQUEST
Valuation:	$0.00
Contractor Company:	
Contractor Name:	MARI ELEC. CONTR'S INC.

ADJOINING PROPERTY FINDINGS

Date:	**8/4/2008**
Permit Type:	**EW OT**
Description:	**INTERIOR RENOVATION TO ALL FLOORS INCLUDING REPLACEMENT OF PARTITIONS, DOORS, MILLWORK & CEILINGS. NEW ELEVATOR SHAFT. EXTERIOR RENOVATION INCLUDING REPLACEMENT OF WINDOWS, DOORS, RAILING & REAR PORCH. NO CHANGE TO USE EGRESS OR OCCUPANCY.**
Permit Description:	**EQUIPMENT WORK OTHER CONSTRUCTION EQUIPMENT**
Work Class:	
Proposed Use:	OTHER RES
Permit Number:	110185166-01-EW OT
Status:	ISSUED
Valuation:	$1,406,000.00
Contractor Company:	
Contractor Name:	KAYCO CONSTRUCTION CORP

Date:	**8/4/2008**
Permit Type:	**EW OT**
Description:	**STRUCTURAL WORK FOR NEW ELEVATOR SHAFT**
Permit Description:	**EQUIPMENT WORK OTHER CONSTRUCTION EQUIPMENT**
Work Class:	
Proposed Use:	OTHER
Permit Number:	110185166-02-EW OT
Status:	ISSUED
Valuation:	$150,000.00
Contractor Company:	
Contractor Name:	KAYCO CONSTRUCTION CORP

ADJOINING PROPERTY FINDINGS

Date: **8/4/2008**
Permit Type: **EW MH**
Description: **PLUMBING & HVAC WORK FOR NEW LAYOUT. NO CHANGE IN USE, EGRESS OR OCCUPANCY**

Permit Description: **EQUIPMENT WORK MECHANICAL/HVAC**
Work Class:
Proposed Use: OTHER
Permit Number: 110185166-03-EW MH
Status: ISSUED
Valuation: $532,000.00
Contractor Company:
Contractor Name: KAYCO CONSTRUCTION CORP

Date: **8/23/2001**
Permit Type:
Description:

Permit Description:
Work Class:
Proposed Use:
Permit Number: M204287
Status: AWAITING INSPECTION REQUEST
Valuation: $0.00
Contractor Company:
Contractor Name: JOHN CAPPELLI ELEC'L INST

Date: **8/23/2000**
Permit Type:
Description:

Permit Description:
Work Class:
Proposed Use:
Permit Number: M192715
Status: COMPLETED
Valuation: $0.00
Contractor Company:
Contractor Name: JOHN CAPPELLI ELEC'L INST

ADJOINING PROPERTY FINDINGS

Date: **8/5/1999**
Permit Type:
Description:

Permit Description:
Work Class:
Proposed Use:
Permit Number: M180526
Status: COMPLETED
Valuation: $0.00
Contractor Company:
Contractor Name: JOHN CAPPELLI ELEC'L INST

Date: **8/5/1999**
Permit Type:
Description:

Permit Description:
Work Class:
Proposed Use:
Permit Number: M180527
Status: COMPLETED
Valuation: $0.00
Contractor Company:
Contractor Name: JOHN CAPPELLI ELEC'L INST

Date: **8/12/1998**
Permit Type:
Description:

Permit Description:
Work Class:
Proposed Use:
Permit Number: M169573
Status: COMPLETED
Valuation: $0.00
Contractor Company:
Contractor Name: JOHN CAPPELLI ELEC'L INST

ADJOINING PROPERTY FINDINGS

Date: **9/12/1997**
Permit Type:
Description:

Permit Description:
Work Class:
Proposed Use:
Permit Number: M158330
Status: COMPLETED
Valuation: $0.00
Contractor Company:
Contractor Name: DEPT. OF TRANSP.-TRAF.OPR

Date: **9/12/1996**
Permit Type:
Description:

Permit Description:
Work Class:
Proposed Use:
Permit Number: M146788
Status: COMPLETED
Valuation: $0.00
Contractor Company:
Contractor Name: DEPT. OF TRANSP.-TRAF.OPR

Date: **8/14/1995**
Permit Type:
Description:

Permit Description:
Work Class:
Proposed Use:
Permit Number: M134714
Status: COMPLETED
Valuation: $0.00
Contractor Company:
Contractor Name: GENOVESE ELEC & MTN INC

ADJOINING PROPERTY FINDINGS

Date: **7/7/1994**
Permit Type:
Description:

Permit Description:
Work Class:
Proposed Use:
Permit Number: M121219
Status: COMPLETED
Valuation: $0.00
Contractor Company:
Contractor Name: GENOVESE ELEC & MTN INC

Date: **8/26/1991**
Permit Type:
Description:

Permit Description:
Work Class:
Proposed Use:
Permit Number: M085482
Status: COMPLETED
Valuation: $0.00
Contractor Company:
Contractor Name: CAPONE ELECTRIC CO., INC.

Date: **8/11/1987**
Permit Type:
Description:

Permit Description:
Work Class:
Proposed Use:
Permit Number: M024521
Status: COMPLETED
Valuation: $0.00
Contractor Company:
Contractor Name: D.L. GURLEY & SONS

ADJOINING PROPERTY FINDINGS

Date: **9/25/1985**
Permit Type:
Description:

Permit Description:
Work Class:
Proposed Use:
Permit Number: 038301
Status: COMPLETED
Valuation: $0.00
Contractor Company:
Contractor Name: D.L. GURLEY & SONS

Date: **4/23/1985**
Permit Type:
Description:

Permit Description:
Work Class:
Proposed Use:
Permit Number: 017196
Status: COMPLETED
Valuation: $0.00
Contractor Company:
Contractor Name: D.L. GURLEY & SONS

264 MULBERRY ST

Date: **2/7/2003**
Permit Type: **EW OT**
Description:

Permit Description: **EQUIPMENT WORK OTHER CONSTRUCTION EQUIPMENT**
Work Class:
Proposed Use:
Permit Number: 102974710-01-EW OT
Status: ISSUED
Valuation: $0.00
Contractor Company:
Contractor Name: W NEW YORK RESTOR OF CT I, WEST NEW YORK RESTORATION

ADJOINING PROPERTY FINDINGS

Date: **9/23/1992**
Permit Type:
Description:

Permit Description:
Work Class:
Proposed Use:
Permit Number: M099345
Status: COMPLETED
Valuation: $0.00
Contractor Company:
Contractor Name: ELECT'L ILLUMNTNS BY ARNO

Date: **9/3/1992**
Permit Type:
Description:

Permit Description:
Work Class:
Proposed Use:
Permit Number: M098696
Status: COMPLETED
Valuation: $0.00
Contractor Company:
Contractor Name: ELECT'L ILLUMNTNS BY ARNO

Date: **9/5/1991**
Permit Type:
Description:

Permit Description:
Work Class:
Proposed Use:
Permit Number: M085827
Status: COMPLETED
Valuation: $0.00
Contractor Company:
Contractor Name: ARNOLD MIGLIACCIO & SONS

ADJOINING PROPERTY FINDINGS

Date: **9/5/1990**
Permit Type:
Description:

Permit Description:
Work Class:
Proposed Use:
Permit Number: M072356
Status: COMPLETED
Valuation: $0.00
Contractor Company:
Contractor Name: ARNOLD MIGLIACCIO & SONS

Date: **9/18/1989**
Permit Type:
Description:

Permit Description:
Work Class:
Proposed Use:
Permit Number: M057240
Status: COMPLETED
Valuation: $0.00
Contractor Company:
Contractor Name: ARNOLD MIGLIACCIO & SONS

Date: **9/12/1988**
Permit Type:
Description:

Permit Description:
Work Class:
Proposed Use:
Permit Number: M042119
Status: COMPLETED
Valuation: $0.00
Contractor Company:
Contractor Name: ARNOLD MIGLIACCIO & SONS

ADJOINING PROPERTY FINDINGS

Date: **9/8/1987**
Permit Type:
Description:

Permit Description:
Work Class:
Proposed Use:
Permit Number: M025800
Status: COMPLETED
Valuation: $0.00
Contractor Company:
Contractor Name: ARNOLD MIGLIACCIO & SONS

Date: **8/29/1986**
Permit Type:
Description:

Permit Description:
Work Class:
Proposed Use:
Permit Number: M007742
Status: COMPLETED
Valuation: $0.00
Contractor Company:
Contractor Name: ARNOLD MIGLIACCIO & SONS

ADJOINING PROPERTY FINDINGS

271 MULBERRY ST

Date:	**6/25/2009**
Permit Type:	**EW SP**
Description:	**INSTALLATION OF 6 NEW SPRINKLER HEADS ON AN EXISTING SPRINKLER SYSTEM AS PER PLANS FILED NO CHANGE TO USE EGRESS OR OCCUPANCY**
Permit Description:	**EQUIPMENT WORK SPRINKLER**
Work Class:	
Proposed Use:	OTHER RES
Permit Number:	120054564-01-EW SP
Status:	ISSUED
Valuation:	$7,200.00
Contractor Company:	
Contractor Name:	CAPITOL FIRE SPKL CO,INC, CAPITOL SPRINKLER SERV CP

Date:	**7/23/2001**
Permit Type:	
Description:	
Permit Description:	
Work Class:	
Proposed Use:	
Permit Number:	M203264
Status:	COMPLETED
Valuation:	$0.00
Contractor Company:	
Contractor Name:	CAMBRIA ELECTRIC CO., INC

ADJOINING PROPERTY FINDINGS

Date: **5/31/2000**
Permit Type:
Description:

Permit Description:
Work Class:
Proposed Use:
Permit Number: M190090
Status: COMPLETED
Valuation: $0.00
Contractor Company:
Contractor Name: STARGATE ELEC'L CONTR'S I

280 MULBERRY ST

Date: **12/29/2010**
Permit Type: **AL**
Description:

Permit Description: **ALTERATION**
Work Class:
Proposed Use:
Permit Number: 101660819-01-AL
Status: ISSUED
Valuation: $0.00
Contractor Company:
Contractor Name: LKR CONSTRUCTION INC

ADJOINING PROPERTY FINDINGS

Date:	**3/16/2009**
Permit Type:	**PL**
Description:	**THIS JOB IS FILED TO PAINT THE WALL. CHANGE THE FLOOR .CHANGE THE LIGHT AND ADD THREE SINKS.NO CHANGE OF EGREES OR USE**
Permit Description:	**PLUMBING**
Work Class:	
Proposed Use:	1-2-3 FAMILY E
Permit Number:	110478000-01-PL
Status:	ISSUED
Valuation:	$3,950.00
Contractor Company:	
Contractor Name:	AAA TOTAL PLUMBING, INC, AAA TOTAL PLUMBING INC

Date:	**3/12/2009**
Permit Type:	**EW OT**
Description:	**THIS JOB IS FILED TO PAINT THE WALL. CHANGE THE FLOOR .CHANGE THE LIGHT AND ADD THREE SINKS.NO CHANGE OF EGREES OR USE**
Permit Description:	**EQUIPMENT WORK OTHER CONSTRUCTION EQUIPMENT**
Work Class:	
Proposed Use:	1-2-3 FAMILY E
Permit Number:	110478000-01-EW OT
Status:	ISSUED
Valuation:	$3,950.00
Contractor Company:	
Contractor Name:	RIGO MANAGEMENT USA INC

Date:	**3/6/2009**
Permit Type:	
Description:	
Permit Description:	
Work Class:	
Proposed Use:	
Permit Number:	M290253
Status:	COMPLETED
Valuation:	$0.00
Contractor Company:	
Contractor Name:	ALL AROUND ELECTRIC CORP.

ADJOINING PROPERTY FINDINGS

Date: **1/7/2009**
Permit Type: **PL**
Description:

Permit Description: **PLUMBING**
Work Class:
Proposed Use:
Permit Number: 101907402-01-PL
Status: ISSUED
Valuation: $0.00
Contractor Company:
Contractor Name: MARQUIS P & H CO., INC

Date: **10/21/2008**
Permit Type: **AL**
Description:

Permit Description: **ALTERATION**
Work Class:
Proposed Use:
Permit Number: 101660819-01-AL
Status: ISSUED
Valuation: $0.00
Contractor Company:
Contractor Name: TRIDENT STRUCTURAL CORP

Date: **10/10/2008**
Permit Type: **EW OT**
Description:

Permit Description: **EQUIPMENT WORK OTHER CONSTRUCTION EQUIPMENT**
Work Class:
Proposed Use:
Permit Number: 101907402-01-EW OT
Status: ISSUED
Valuation: $0.00
Contractor Company:
Contractor Name: TRIDENT STRUCTURAL CORP

ADJOINING PROPERTY FINDINGS

Date: **12/13/2007**
Permit Type:
Description:

Permit Description:
Work Class:
Proposed Use:
Permit Number: M275158
Status: COMPLETED
Valuation: $0.00
Contractor Company:
Contractor Name: BASS ELECTRICAL CORP.

Date: **10/19/2007**
Permit Type: **PL**
Description: **RENOVATION OF EXISTING APARTMENT 5A ON 5TH FL. MINOR PARTITION AND PLUM BING WORK AS PER PLAN. NO CHANGE IN USE, EGRESS OR OCCUPANCY.**

Permit Description: **PLUMBING**
Work Class:
Proposed Use: OTHER
Permit Number: 104815041-01-PL
Status: ISSUED
Valuation: $19,000.00
Contractor Company:
Contractor Name: MASTER PLB AND HTG INC, MASTER PLBG AND HTG INC, MASTER PLB AND HTG INC CORP.

ADJOINING PROPERTY FINDINGS

Date:	**9/14/2007**
Permit Type:	**EW OT**
Description:	**RENOVATION OF EXISTING APARTMENT 5A ON 5TH FL. MINOR PARTITION AND PLUM BING WORK AS PER PLAN. NO CHANGE IN USE, EGRESS OR OCCUPANCY.**
Permit Description:	**EQUIPMENT WORK OTHER CONSTRUCTION EQUIPMENT**
Work Class:	
Proposed Use:	OTHER
Permit Number:	104815041-01-EW OT
Status:	ISSUED
Valuation:	$19,000.00
Contractor Company:	
Contractor Name:	STRUCTURE TECH WATERPROOF

Date:	**10/21/1998**
Permit Type:	
Description:	
Permit Description:	
Work Class:	
Proposed Use:	
Permit Number:	M171548
Status:	COMPLETED
Valuation:	$0.00
Contractor Company:	
Contractor Name:	TRIANGLE ELECTRIC INC.

Date:	**9/12/1997**
Permit Type:	
Description:	
Permit Description:	
Work Class:	
Proposed Use:	
Permit Number:	M158325
Status:	COMPLETED
Valuation:	$0.00
Contractor Company:	
Contractor Name:	DEPT. OF TRANSP.-TRAF.OPR

ADJOINING PROPERTY FINDINGS

Date: **6/5/1997**
Permit Type:
Description:

Permit Description:
Work Class:
Proposed Use:
Permit Number: M155069
Status: COMPLETED
Valuation: $0.00
Contractor Company:
Contractor Name: M & R ELEC'L CONT'G & REP

Date: **5/31/1985**
Permit Type:
Description:

Permit Description:
Work Class:
Proposed Use:
Permit Number: 031469
Status: COMPLETED
Valuation: $0.00
Contractor Company:
Contractor Name: ARNOLD MIGLIACCIO & SONS

Date: **4/23/1985**
Permit Type:
Description:

Permit Description:
Work Class:
Proposed Use:
Permit Number: 020440
Status: COMPLETED
Valuation: $0.00
Contractor Company:
Contractor Name: DUDLEY STEWART

ADJOINING PROPERTY FINDINGS

284 MULBERRY ST

Date:	**1/12/2012**
Permit Type:	**EW FP**
Description:	**FILING FOR MODIFICATION OF EXISTING KITCHEN FIRE SUPPRESSION SYSTEM, AS SHOWN ON PLAN. MECHANICAL EXHAUST SYSTEM AND COOKING EQUIPMENT FILED UNDER JOB#120839539. EXISTING FIRE SUPP SYSTEM INCLUDING SHUTOFF VALVE FILED UNDER JOB#120495473. NO CHANGE IN USE, OCCUPANCY, OR EGRESS.**
Permit Description:	**EQUIPMENT WORK FIRE SUPPRESSION**
Work Class:	
Proposed Use:	OTHER COM
Permit Number:	120931821-01-EW FP
Status:	ISSUED
Valuation:	$3,000.00
Contractor Company:	
Contractor Name:	NY FIRE LLC

Date:	**11/7/2011**
Permit Type:	**PL**
Description:	**MECHANICAL APPLICATION IN CONJUNCTION WITH ALT.2 APPLICATION 120784721**
Permit Description:	**PLUMBING**
Work Class:	
Proposed Use:	OTHER J-2
Permit Number:	120839539-01-PL
Status:	ISSUED
Valuation:	$20,500.00
Contractor Company:	
Contractor Name:	J. BARONE & CO INC

ADJOINING PROPERTY FINDINGS

Date: **8/25/2011**
Permit Type: **EW OT**
Description: **INTERIOR RENOVATION OF EXISTING USE GROUP 6 EATING AND DRINKING ESTABLISHMENT. NEW FINISHES AND MILLWORK AS PER PLAN.. NO CHANGE TO USE, EGRESS OR OCCUPANCY UNDER THIS APPLICATION.**

Permit Description: **EQUIPMENT WORK OTHER CONSTRUCTION EQUIPMENT**
Work Class:
Proposed Use: OTHER J-2
Permit Number: 120784721-01-EW OT
Status: ISSUED
Valuation: $27,000.00
Contractor Company:
Contractor Name: ASTRIS CONSTRUCTION LLC

Date: **4/11/2011**
Permit Type: **EW OT**
Description:

Permit Description: **EQUIPMENT WORK OTHER CONSTRUCTION EQUIPMENT**
Work Class:
Proposed Use:
Permit Number: 120154493-01-EW OT
Status: ISSUED
Valuation: $0.00
Contractor Company:
Contractor Name: APPLE RESTORATION & WATER

Date: **3/23/2011**
Permit Type: **EQ SF**
Description:

Permit Description: **CONSTRUCTION EQUIPMENT SCAFFOLD**
Work Class:
Proposed Use:
Permit Number: 120137850-01-EQ SF
Status: ISSUED
Valuation: $0.00
Contractor Company:
Contractor Name: ROCKLEDGE SCAFFOLD CORP

ADJOINING PROPERTY FINDINGS

Date: **12/21/2010**
Permit Type: **EQ SH**
Description:

Permit Description: **CONSTRUCTION EQUIPMENT SIDEWALK SHED**
Work Class:
Proposed Use:
Permit Number: 110451412-01-EQ SH
Status: ISSUED
Valuation: $0.00
Contractor Company:
Contractor Name: ROCKLEDGE SCAFFOLD CORP

Date: **11/16/2010**
Permit Type: **PL**
Description: **INSTALLATION OF FIRE SUPPRESSION SYSTEM ONLY. NO CHANGE IN USE, EGRESS OR OCCUPANCY.**

Permit Description: **PLUMBING**
Work Class:
Proposed Use: OTHER COM
Permit Number: 120495473-01-PL
Status: ISSUED
Valuation: $3,000.00
Contractor Company:
Contractor Name: P.S.I. MECHANICAL

Date: **11/4/2010**
Permit Type: **EW FP**
Description: **INSTALLATION OF FIRE SUPPRESSION SYSTEM ONLY. NO CHANGE IN USE, EGRESS OR OCCUPANCY.**

Permit Description: **EQUIPMENT WORK FIRE SUPPRESSION**
Work Class:
Proposed Use: OTHER COM
Permit Number: 120495473-01-EW FP
Status: ISSUED
Valuation: $3,000.00
Contractor Company:
Contractor Name: ALLIED FIRE CTR SVCS INC

ADJOINING PROPERTY FINDINGS

Date:	**8/2/2010**
Permit Type:	
Description:	
Permit Description:	
Work Class:	
Proposed Use:	
Permit Number:	M305276
Status:	ASSIGNED TO INSPECTOR
Valuation:	$0.00
Contractor Company:	
Contractor Name:	HI-RITE ELECTRIC CORP.

Date:	**7/26/2010**
Permit Type:	**PL**
Description:	**INTERIOR RENOVATION OF EXISTING UG-6 EATING AND DRINKING ESTABLISHMENT. NEW FINISHES, MILLWORK AND MINOR PLUMBING AS PER PLAN. NO CHANGE TO USE, EGRESS OR OCCUPANCY UNDER THIS APPLICATION.**
Permit Description:	**PLUMBING**
Work Class:	
Proposed Use:	OTHER J-2
Permit Number:	120379571-01-PL
Status:	ISSUED
Valuation:	$189,000.00
Contractor Company:	
Contractor Name:	ZARA PLUMBING & HTG CORP, ARMTECH PLBG SYSTEMS CORP

ADJOINING PROPERTY FINDINGS

Date:	**7/16/2010**
Permit Type:	**EW OT**
Description:	**INTERIOR RENOVATION OF EXISTING UG-6 EATING AND DRINKING ESTABLISHMENT. NEW FINISHES, MILLWORK AND MINOR PLUMBING AS PER PLAN. NO CHANGE TO USE, EGRESS OR OCCUPANCY UNDER THIS APPLICATION.**
Permit Description:	**EQUIPMENT WORK OTHER CONSTRUCTION EQUIPMENT**
Work Class:	
Proposed Use:	OTHER J-2
Permit Number:	120379571-01-EW OT
Status:	ISSUED
Valuation:	$189,000.00
Contractor Company:	
Contractor Name:	GOLD'S PLUMBING & HEATING

Date:	**7/2/2010**
Permit Type:	**EQ FN**
Description:	**APPLICATION FILED FOR FENCE IN ASSOCIATION WITH JOB NUMBER 120327869. NO CHANGE TO EGRESS OCCUPANCY OR USE.**
Permit Description:	**CONSTRUCTION EQUIPMENT FENCE**
Work Class:	
Proposed Use:	OTHER COM
Permit Number:	120386974-01-EQ FN
Status:	ISSUED
Valuation:	$0.00
Contractor Company:	
Contractor Name:	P-MEI CONSTRUCTION, INC

ADJOINING PROPERTY FINDINGS

Date: **6/23/2010**
Permit Type: **PL**
Description:

Permit Description: **PLUMBING**
Work Class:
Proposed Use:
Permit Number: 120327869-01-PL
Status: ISSUED
Valuation: $0.00
Contractor Company:
Contractor Name: P.S.I. MECHANICAL

Date: **6/18/2010**
Permit Type: **EW OT**
Description:

Permit Description: **EQUIPMENT WORK OTHER CONSTRUCTION EQUIPMENT**
Work Class:
Proposed Use:
Permit Number: 120327869-01-EW OT
Status: ISSUED
Valuation: $0.00
Contractor Company:
Contractor Name: P-MEI CONSTRUCTION, INC

Date: **6/18/2010**
Permit Type: **EW OT**
Description:

Permit Description: **EQUIPMENT WORK OTHER CONSTRUCTION EQUIPMENT**
Work Class:
Proposed Use:
Permit Number: 120327869-02-EW OT
Status: ISSUED
Valuation: $0.00
Contractor Company:
Contractor Name: P-MEI CONSTRUCTION, INC

ADJOINING PROPERTY FINDINGS

Date: **6/18/2010**
Permit Type: **EW MH**
Description:

Permit Description: **EQUIPMENT WORK MECHANICAL/HVAC**
Work Class:
Proposed Use:
Permit Number: 120327869-03-EW MH
Status: ISSUED
Valuation: $0.00
Contractor Company:
Contractor Name: P-MEI CONSTRUCTION, INC

Date: **4/13/2010**
Permit Type: **EW OT**
Description:

Permit Description: **EQUIPMENT WORK OTHER CONSTRUCTION EQUIPMENT**
Work Class:
Proposed Use:
Permit Number: 120154493-01-EW OT
Status: ISSUED
Valuation: $0.00
Contractor Company:
Contractor Name: APPLE RESTORATION & WATER

Date: **1/22/2010**
Permit Type: **EQ SH**
Description:

Permit Description: **CONSTRUCTION EQUIPMENT SIDEWALK SHED**
Work Class:
Proposed Use:
Permit Number: 110451412-01-EQ SH
Status: ISSUED
Valuation: $0.00
Contractor Company:
Contractor Name: ROCKLEDGE SCAFFOLD CORP

ADJOINING PROPERTY FINDINGS

Date: **1/19/2010**
Permit Type: **EW OT**
Description:

Permit Description: **EQUIPMENT WORK OTHER CONSTRUCTION EQUIPMENT**
Work Class:
Proposed Use:
Permit Number: 120154493-01-EW OT
Status: ISSUED
Valuation: $0.00
Contractor Company:
Contractor Name: APPLE RESTORATION & WATER

Date: **9/15/2009**
Permit Type: **EQ SF**
Description:

Permit Description: **CONSTRUCTION EQUIPMENT SCAFFOLD**
Work Class:
Proposed Use:
Permit Number: 120137850-01-EQ SF
Status: ISSUED
Valuation: $0.00
Contractor Company:
Contractor Name: ROCKLEDGE SCAFFOLD CORP

ADJOINING PROPERTY FINDINGS

Date:	**2/10/2009**
Permit Type:	**EQ SH**
Description:	**INSTALLATION OF 60 LINEAR FEET OF HEAVY DUTY SIDEWALK SHED FOR REMEDIAL REPAIRS. LIVE LOAD 300 PSF. SIDEWALK SHED SHALL COMPLY WITH CHAPTER #33 OF THE 2008 CODE. NO CHANGE IN USE, OCCUPANCY OR EGRESS UNDER THIS APPLICATION.**
Permit Description:	**CONSTRUCTION EQUIPMENT SIDEWALK SHED**
Work Class:	
Proposed Use:	OTHER J-2
Permit Number:	110451412-01-EQ SH
Status:	ISSUED
Valuation:	$0.00
Contractor Company:	
Contractor Name:	ROCKLEDGE SCAFFOLD CORP

Date:	**2/7/2009**
Permit Type:	
Description:	
Permit Description:	
Work Class:	
Proposed Use:	
Permit Number:	M289376
Status:	AWAITING INSPECTION REQUEST
Valuation:	$0.00
Contractor Company:	
Contractor Name:	SHUIR ELEC'L CONTR'S CORP

ADJOINING PROPERTY FINDINGS

Date: **7/25/2008**
Permit Type: **EW BL**
Description:

Permit Description: **EQUIPMENT WORK BOILER**
Work Class:
Proposed Use:
Permit Number: 110213590-01-EW BL
Status: ISSUED
Valuation: $0.00
Contractor Company:
Contractor Name: GO PRO PLBNG AND HTG CO I, COMFORT PLBG. SERV. INC

Date: **7/25/2008**
Permit Type: **PL**
Description:

Permit Description: **PLUMBING**
Work Class:
Proposed Use:
Permit Number: 110213590-01-PL
Status: ISSUED
Valuation: $0.00
Contractor Company:
Contractor Name: GO PRO PLBNG AND HTG CO I, COMFORT PLBG. SERV. INC

Date: **6/24/2003**
Permit Type: **EW FP**
Description:

Permit Description: **EQUIPMENT WORK FIRE SUPPRESSION**
Work Class:
Proposed Use:
Permit Number: 103468864-01-EW FP
Status: ISSUED
Valuation: $0.00
Contractor Company:
Contractor Name: LUND FIRE PROD. CO INC.

ADJOINING PROPERTY FINDINGS

Date: **8/23/2001**
Permit Type:
Description:

Permit Description:
Work Class:
Proposed Use:
Permit Number: M204290
Status: AWAITING INSPECTION REQUEST
Valuation: $0.00
Contractor Company:
Contractor Name: JOHN CAPPELLI ELEC'L INST

Date: **8/22/2000**
Permit Type:
Description:

Permit Description:
Work Class:
Proposed Use:
Permit Number: M192628
Status: COMPLETED
Valuation: $0.00
Contractor Company:
Contractor Name: JOHN CAPPELLI ELEC'L INST

Date: **8/5/1999**
Permit Type:
Description:

Permit Description:
Work Class:
Proposed Use:
Permit Number: M180529
Status: COMPLETED
Valuation: $0.00
Contractor Company:
Contractor Name: JOHN CAPPELLI ELEC'L INST

ADJOINING PROPERTY FINDINGS

Date: **8/12/1998**
Permit Type:
Description:

Permit Description:
Work Class:
Proposed Use:
Permit Number: M169547
Status: COMPLETED
Valuation: $0.00
Contractor Company:
Contractor Name: JOHN CAPPELLI ELEC'L INST

Date: **9/12/1996**
Permit Type:
Description:

Permit Description:
Work Class:
Proposed Use:
Permit Number: M146787
Status: COMPLETED
Valuation: $0.00
Contractor Company:
Contractor Name: DEPT. OF TRANSP.-TRAF.OPR

Date: **2/27/1992**
Permit Type:
Description:

Permit Description:
Work Class:
Proposed Use:
Permit Number: M091770
Status: NO ACCESS
Valuation: $0.00
Contractor Company:
Contractor Name: ARGON ELECTRICAL CORP

ADJOINING PROPERTY FINDINGS

Date: **3/3/1987**
Permit Type:
Description:

Permit Description:
Work Class:
Proposed Use:
Permit Number: M016214
Status: NO ACCESS
Valuation: $0.00
Contractor Company:
Contractor Name: STEWART ELECTRIC INC.

Date: **1/20/1987**
Permit Type:
Description:

Permit Description:
Work Class:
Proposed Use:
Permit Number: M014298
Status: COMPLETED
Valuation: $0.00
Contractor Company:
Contractor Name: STEWART ELECTRIC INC.

ADJOINING PROPERTY FINDINGS

288 MULBERRY ST

Date:	**2/14/2008**
Permit Type:	**EW OT**
Description:	**INSTALLATION OF PARTITIONS AND STOREFRONT WINDOW IN BASEMENT FLOOR STORE AND ACC. CELLAR STORAGE**
Permit Description:	**EQUIPMENT WORK OTHER CONSTRUCTION EQUIPMENT**
Work Class:	
Proposed Use:	OTHER
Permit Number:	110096280-01-EW OT
Status:	ISSUED
Valuation:	$10,000.00
Contractor Company:	
Contractor Name:	LSA ENTERPRISES INC

290 MULBERRY ST

Date:	**3/31/2008**
Permit Type:	**EQ OT**
Description:	**INSTALLATION OF A PEGA SINGLE CASE PERSONNEL/MATERIAL HOIST DURING CONSTRUCTION. THIS APPLICATION INVOLVES NO CHANGE IN OCCUPANCY, USE, OR EGRESS. MEA#147-73E.**
Permit Description:	**CONSTRUCTION EQUIPMENT OTHER CONSTRUCTION EQUIPMENT**
Work Class:	
Proposed Use:	OTHER COM
Permit Number:	110113555-01-EQ OT
Status:	ISSUED
Valuation:	$0.00
Contractor Company:	
Contractor Name:	O'FARRELL SCAFFOLDING & E

ADJOINING PROPERTY FINDINGS

Date:	**1/4/2008**
Permit Type:	**EQ SH**
Description:	**INSTALLATION OF HEAVY DUTY SIDEWALK SHED 145' DURING NB CONSTRUCTION #104626282 DURING FACADE REPAIR. NO CHANGE IN USE. OR OCCUPANCY. SHED TO COMPLY WITH LL33/99 AND TPPN 9/91.**
Permit Description:	**CONSTRUCTION EQUIPMENT SIDEWALK SHED**
Work Class:	
Proposed Use:	OTHER
Permit Number:	110032045-01-EQ SH
Status:	ISSUED
Valuation:	$0.00
Contractor Company:	
Contractor Name:	OUTDOOR INSTALLATIONS LLC

Date:	**1/3/2008**
Permit Type:	
Description:	
Permit Description:	
Work Class:	
Proposed Use:	
Permit Number:	M275620
Status:	CLOSED/CANCELLED
Valuation:	$0.00
Contractor Company:	
Contractor Name:	E. FITZGERALD ELEC CO INC

ADJOINING PROPERTY FINDINGS

298 MULBERRY ST

Date:	**5/23/2012**
Permit Type:	**EW OT**
Description:	**FILING FOR FACADE RENOVATION AS PER PLANS SUBMITTED HEREWITH. NO CHANGE TO USE, EGRESS, OR OCCUPANCY.**
Permit Description:	**EQUIPMENT WORK OTHER CONSTRUCTION EQUIPMENT**
Work Class:	
Proposed Use:	OTHER RES
Permit Number:	121074997-01-EW OT
Status:	ISSUED
Valuation:	$112,195.00
Contractor Company:	
Contractor Name:	BAY RESTORATION CORP

Date:	**5/23/2012**
Permit Type:	**EQ SH**
Description:	**INSTALL SIDEWALK SHED DURING FACADE RESTORATION.SHED TO COMPLY WITH BC SECTION 33. NO CHANGE TO USE, OCCUPANCY, OR MEANS OF EGRESS.**
Permit Description:	**CONSTRUCTION EQUIPMENT SIDEWALK SHED**
Work Class:	
Proposed Use:	OTHER RES
Permit Number:	121082121-01-EQ SH
Status:	ISSUED
Valuation:	$0.00
Contractor Company:	
Contractor Name:	BAY RESTORATION CORP

ADJOINING PROPERTY FINDINGS

Date: **4/8/2010**
Permit Type: **PL**
Description:

Permit Description: **PLUMBING**
Work Class:
Proposed Use:
Permit Number: 110046806-02-PL
Status: ISSUED
Valuation: $0.00
Contractor Company:
Contractor Name: AMERICAN STANDARD P&H COR, AMERICAN STANDARD P&H CORTG, AMERICAN STDARD PLB&HE CO, AMERICAN STANDARD

Date: **6/23/2009**
Permit Type: **SG**
Description:

Permit Description: **SIGN**
Work Class:
Proposed Use:
Permit Number: 120063377-01-SG
Status: ISSUED
Valuation: $0.00
Contractor Company:
Contractor Name: BOLD & BOLT VISUAL, CORP, NEW YORK SIGN CONTRACTORS, SIGNS CAD CORP

Work Class: SIGN
Proposed Use: OTHER
Permit Number: 120063377-01-SG
Status: PERMIT-ENTIRE
Valuation: $90.00
Contractor Company:
Contractor Name:

ADJOINING PROPERTY FINDINGS

Date:	**4/29/2008**
Permit Type:	**EQ FN**
Description:	**PROPOSE TO DEMOLISH AND CONSTRUCT INTERIOR PARTITIONS, CEILINGS AND DOORS ALONG WITH REMOVAL OF CANOPY AND FACADE WORK. INSTALLATION OF TEMPORARY CONSTRUCTION FENCE AS SHOWN ON DRAWINGS FILED HEREWITH. NO CHANGE IN USE, EGRESS OR OCCUPANCY.**
Permit Description:	**CONSTRUCTION EQUIPMENT FENCE**
Work Class:	
Proposed Use:	OTHER
Permit Number:	110046806-01-EQ FN
Status:	ISSUED
Valuation:	$150,000.00
Contractor Company:	
Contractor Name:	WINDSOR AR, INC

Date:	**4/29/2008**
Permit Type:	**EW OT**
Description:	**PROPOSE TO DEMOLISH AND CONSTRUCT INTERIOR PARTITIONS, CEILINGS AND DOORS ALONG WITH REMOVAL OF CANOPY AND FACADE WORK. INSTALLATION OF TEMPORARY CONSTRUCTION FENCE AS SHOWN ON DRAWINGS FILED HEREWITH. NO CHANGE IN USE, EGRESS OR OCCUPANCY.**
Permit Description:	**EQUIPMENT WORK OTHER CONSTRUCTION EQUIPMENT**
Work Class:	
Proposed Use:	OTHER
Permit Number:	110046806-01-EW OT
Status:	ISSUED
Valuation:	$150,000.00
Contractor Company:	
Contractor Name:	WINDSOR AR, INC

ADJOINING PROPERTY FINDINGS

Date:	**4/29/2008**
Permit Type:	**EW MH**
Description:	**PROPOSE TO INSTALL NEW MECHANICAL DUCTWORK AND EQUIPMENT. PROPOSE TO REMOVE AND INSTALL NEW PLUMBING FIXTURES AND RELATED PIPING AS SHOWN ON DRAWINGS FILED HEREWITH. NO CHANGE IN USE, EGRESS OR OCCUPANCY.**
Permit Description:	**EQUIPMENT WORK MECHANICAL/HVAC**
Work Class:	
Proposed Use:	OTHER
Permit Number:	110046806-02-EW MH
Status:	ISSUED
Valuation:	$49,000.00
Contractor Company:	
Contractor Name:	WINDSOR AR, INC

Date:	**4/6/2008**
Permit Type:	
Description:	
Permit Description:	
Work Class:	
Proposed Use:	
Permit Number:	M279203
Status:	COMPLETED
Valuation:	$0.00
Contractor Company:	
Contractor Name:	ADA ELECTRIC CORP

ADJOINING PROPERTY FINDINGS

Date:	**3/4/2008**
Permit Type:	**PL**
Description:	**PROPOSE TO INSTALL NEW MECHANICAL DUCTWORK AND EQUIPMENT. PROPOSE TO REMOVE AND INSTALL NEW PLUMBING FIXTURES AND RELATED PIPING AS SHOWN ON DRAWINGS FILED HEREWITH. NO CHANGE IN USE, EGRESS OR OCCUPANCY.**
Permit Description:	**PLUMBING**
Work Class:	
Proposed Use:	OTHER
Permit Number:	110046806-02-PL
Status:	ISSUED
Valuation:	$49,000.00
Contractor Company:	
Contractor Name:	AMN CORPORATION

Date:	**2/21/2008**
Permit Type:	**EW MH**
Description:	**PROPOSE TO INSTALL NEW MECHANICAL DUCTWORK AND EQUIPMENT. PROPOSE TO REMOVE AND INSTALL NEW PLUMBING FIXTURES AND RELATED PIPING AS SHOWN ON DRAWINGS FILED HEREWITH. NO CHANGE IN USE, EGRESS OR OCCUPANCY.**
Permit Description:	**EQUIPMENT WORK MECHANICAL/HVAC**
Work Class:	
Proposed Use:	OTHER
Permit Number:	110046806-02-EW MH
Status:	ISSUED
Valuation:	$49,000.00
Contractor Company:	
Contractor Name:	WINDSOR AR, INC

ADJOINING PROPERTY FINDINGS

Date:	**2/11/2008**
Permit Type:	**EQ FN**
Description:	**PROPOSE TO DEMOLISH AND CONSTRUCT INTERIOR PARTITIONS, CEILINGS AND DOORS ALONG WITH REMOVAL OF CANOPY AND FACADE WORK. INSTALLATION OF TEMPORARY CONSTRUCTION FENCE AS SHOWN ON DRAWINGS FILED HEREWITH. NO CHANGE IN USE, EGRESS OR OCCUPANCY.**
Permit Description:	**CONSTRUCTION EQUIPMENT FENCE**
Work Class:	
Proposed Use:	OTHER
Permit Number:	110046806-01-EQ FN
Status:	ISSUED
Valuation:	$150,000.00
Contractor Company:	
Contractor Name:	WINDSOR AR, INC

Date:	**2/11/2008**
Permit Type:	**EW OT**
Description:	**PROPOSE TO DEMOLISH AND CONSTRUCT INTERIOR PARTITIONS, CEILINGS AND DOORS ALONG WITH REMOVAL OF CANOPY AND FACADE WORK. INSTALLATION OF TEMPORARY CONSTRUCTION FENCE AS SHOWN ON DRAWINGS FILED HEREWITH. NO CHANGE IN USE, EGRESS OR OCCUPANCY.**
Permit Description:	**EQUIPMENT WORK OTHER CONSTRUCTION EQUIPMENT**
Work Class:	
Proposed Use:	OTHER
Permit Number:	110046806-01-EW OT
Status:	RE-ISSUED
Valuation:	$150,000.00
Contractor Company:	
Contractor Name:	WINDSOR AR, INC

ADJOINING PROPERTY FINDINGS

Date:	**5/14/2007**
Permit Type:	**EQ SH**
Description:	**Repair/rebuild parapet wall and replace damaged bricks. Install temp. sidewalk shed. No change in use, egress or occupancy.**
Permit Description:	**CONSTRUCTION EQUIPMENT SIDEWALK SHED**
Work Class:	
Proposed Use:	OTHER
Permit Number:	104756239-01-EQ SH
Status:	ISSUED
Valuation:	$12,000.00
Contractor Company:	
Contractor Name:	RICKY & BROS CONSTRUCT IN

Date:	**5/14/2007**
Permit Type:	**EW OT**
Description:	**Repair/rebuild parapet wall and replace damaged bricks. Install temp. sidewalk shed. No change in use, egress or occupancy.**
Permit Description:	**EQUIPMENT WORK OTHER CONSTRUCTION EQUIPMENT**
Work Class:	
Proposed Use:	OTHER
Permit Number:	104756239-01-EW OT
Status:	ISSUED
Valuation:	$12,000.00
Contractor Company:	
Contractor Name:	RICKY & BROS CONSTRUCT IN

Date:	**4/26/2007**
Permit Type:	
Description:	
Permit Description:	
Work Class:	
Proposed Use:	
Permit Number:	M266353
Status:	CLOSED/CANCELLED
Valuation:	$0.00
Contractor Company:	
Contractor Name:	GUIDING LIGHT ELECTRIC IN

ADJOINING PROPERTY FINDINGS

Date:	**10/16/2006**
Permit Type:	**EQ SH**
Description:	**INSTALLATION OF HEAVY DUTY SIDEWALK SHED 75' DURING FACADE REPAIR. NO CHANGE IN USE, EGRESS, OR OCCUPANCY. SHED TO COMPLY WITH TPPN 9 -99 AND LL33/91.**
Permit Description:	**CONSTRUCTION EQUIPMENT SIDEWALK SHED**
Work Class:	
Proposed Use:	OTHER
Permit Number:	104576754-01-EQ SH
Status:	ISSUED
Valuation:	$0.00
Contractor Company:	
Contractor Name:	BAY RESTORATION CORP, BAY RESTORATION CORP., BAY RESTO, BAAY RESTORATION CORP

Date:	**3/31/2006**
Permit Type:	
Description:	
Permit Description:	
Work Class:	
Proposed Use:	
Permit Number:	M254574
Status:	COMPLETED
Valuation:	$0.00
Contractor Company:	
Contractor Name:	STAR ELEC'L CO., INC

ADJOINING PROPERTY FINDINGS

Date: **9/26/2005**
Permit Type: **EW OT**
Description:

Permit Description: **EQUIPMENT WORK OTHER CONSTRUCTION EQUIPMENT**
Work Class:
Proposed Use:
Permit Number: 103942469-01-EW OT
Status: ISSUED
Valuation: $0.00
Contractor Company:
Contractor Name: THE LEEWAY GROUP LLC

Date: **5/5/2003**
Permit Type: **PL**
Description: **To renovate existing store for a "SUBWAY" store at 1st FL No change to use, occupancy and egress.**

Permit Description: **PLUMBING**
Work Class:
Proposed Use: OTHER
Permit Number: 103417152-01-PL
Status: ISSUED
Valuation: $31,000.00
Contractor Company:
Contractor Name: WASOFF PLBG & UTILITY CO, WASOFF PLUM&UTILITY CO IN, WASOFF PLBG. & UTL.CO INC, EAST PORT EXCAV INC

Date: **4/18/2003**
Permit Type:
Description:

Permit Description:
Work Class:
Proposed Use:
Permit Number: M222418
Status: COMPLETED
Valuation: $0.00
Contractor Company:
Contractor Name: AL-LECTRIC ELECT'L CONTRG

ADJOINING PROPERTY FINDINGS

Date:	**4/4/2003**
Permit Type:	**EW MH**
Description:	**To renovate existing store for a "SUBWAY" store at 1st FL No change to use, occupancy and egress.**
Permit Description:	**EQUIPMENT WORK MECHANICAL/HVAC**
Work Class:	
Proposed Use:	OTHER
Permit Number:	103417152-01-EW MH
Status:	ISSUED
Valuation:	$31,000.00
Contractor Company:	
Contractor Name:	MICHELLE KUO CORP

Date:	**4/4/2003**
Permit Type:	**EW OT**
Description:	**To renovate existing store for a "SUBWAY" store at 1st FL No change to use, occupancy and egress.**
Permit Description:	**EQUIPMENT WORK OTHER CONSTRUCTION EQUIPMENT**
Work Class:	
Proposed Use:	OTHER
Permit Number:	103417152-01-EW OT
Status:	ISSUED
Valuation:	$31,000.00
Contractor Company:	
Contractor Name:	MICHELLE KUO CORP

Date:	**7/28/1993**
Permit Type:	
Description:	
Permit Description:	
Work Class:	
Proposed Use:	
Permit Number:	M109207
Status:	COMPLETED
Valuation:	$0.00
Contractor Company:	
Contractor Name:	AL-LECTRIC ELECT'L CONTRG

ADJOINING PROPERTY FINDINGS

Date: **8/27/1991**
Permit Type:
Description:

Permit Description:
Work Class:
Proposed Use:
Permit Number: M085531
Status: COMPLETED
Valuation: $0.00
Contractor Company:
Contractor Name: GILSTON ELEC. MAINT. CORP

Date: **1/10/1989**
Permit Type:
Description:

Permit Description:
Work Class:
Proposed Use:
Permit Number: M047122
Status: COMPLETED
Valuation: $0.00
Contractor Company:
Contractor Name: JWP WELSBACH ELEC. CORP.

Date: **1/10/1989**
Permit Type:
Description:

Permit Description:
Work Class:
Proposed Use:
Permit Number: M047123
Status: COMPLETED
Valuation: $0.00
Contractor Company:
Contractor Name: JWP WELSBACH ELEC. CORP.

ADJOINING PROPERTY FINDINGS

Date: **12/1/1988**
Permit Type:
Description:

Permit Description:
Work Class:
Proposed Use:
Permit Number: M045697
Status: CLOSED/CANCELLED
Valuation: $0.00
Contractor Company:
Contractor Name: JWP WELSBACH ELEC. CORP.

Date: **12/1/1988**
Permit Type:
Description:

Permit Description:
Work Class:
Proposed Use:
Permit Number: M045698
Status: CLOSED/CANCELLED
Valuation: $0.00
Contractor Company:
Contractor Name: JWP WELSBACH ELEC. CORP.

Date: **11/25/1987**
Permit Type:
Description:

Permit Description:
Work Class:
Proposed Use:
Permit Number: M029352
Status: COMPLETED
Valuation: $0.00
Contractor Company:
Contractor Name: STEWART ELECTRIC INC.

ADJOINING PROPERTY FINDINGS

Date: **5/28/1987**
Permit Type:
Description:

Permit Description:
Work Class:
Proposed Use:
Permit Number: M020931
Status: COMPLETED
Valuation: $0.00
Contractor Company:
Contractor Name: TARASIS ELECTRIC CORP.

Date: **5/7/1987**
Permit Type:
Description:

Permit Description:
Work Class:
Proposed Use:
Permit Number: M019953
Status: COMPLETED
Valuation: $0.00
Contractor Company:
Contractor Name: TARASIS ELECTRIC CORP.

Date: **9/15/1986**
Permit Type:
Description:

Permit Description:
Work Class:
Proposed Use:
Permit Number: M008426
Status: COMPLETED
Valuation: $0.00
Contractor Company:
Contractor Name: SERGE ELEVATOR CO., INC.

ADJOINING PROPERTY FINDINGS

304 MULBERRY ST

Date:	**5/9/2007**
Permit Type:	
Description:	
Permit Description:	
Work Class:	
Proposed Use:	
Permit Number:	M266930
Status:	CLOSED/CANCELLED
Valuation:	$0.00
Contractor Company:	
Contractor Name:	A.D.C. ELECTRIC, INC

Date:	**6/8/2006**
Permit Type:	**EQ FN**
Description:	**INSTALLATION OF A PLYWOOD FENCE 100' LONG DURING FACADE REPAIR. NO CHANGE IN USE, EGRESS OR OCCUPANCY.**
Permit Description:	**CONSTRUCTION EQUIPMENT FENCE**
Work Class:	
Proposed Use:	OTHER
Permit Number:	104444219-01-EQ FN
Status:	ISSUED
Valuation:	$0.00
Contractor Company:	
Contractor Name:	XINOS CONSTRUCTION CORP, XINOS CONSTRUCTION, XINOS CONSTRUCTION CORP., XINOS CONST, XINOS COSNTRUCTI

ADJOINING PROPERTY FINDINGS

Date:	**3/13/2006**
Permit Type:	**EW OT**
Description:	**Filing for facade rehabilitation as shown on drawings filed herewith. No change in use, egress or occupancy.**
Permit Description:	**EQUIPMENT WORK OTHER CONSTRUCTION EQUIPMENT**
Work Class:	
Proposed Use:	OTHER
Permit Number:	104193310-01-EW OT
Status:	ISSUED
Valuation:	$800,000.00
Contractor Company:	
Contractor Name:	XINOS CONSTRUCTION CORP

Date:	**3/8/2006**
Permit Type:	**EQ SF**
Description:	**INSTALLATION OF A SCAFFOLD 10' LONG BY 10' HIGH AT PH TERRACE FOR LIFTING MATERIALS. REPAIR. NO CHANGES IN USE,EGRESS OR OCCUPANCY.**
Permit Description:	**CONSTRUCTION EQUIPMENT SCAFFOLD**
Work Class:	
Proposed Use:	OTHER
Permit Number:	104239307-01-EQ SF
Status:	ISSUED
Valuation:	$0.00
Contractor Company:	
Contractor Name:	XINOS CONSTRUCTION CORP, XINOS CONSTRUCTION, XINOS CONSTRUCTION CORP., XINOS CONST, XINOS COSNTRUCTI

ADJOINING PROPERTY FINDINGS

Date:	**11/29/2005**
Permit Type:	**EQ SH**
Description:	**INSTALLATION OF HEAVY DUTY SIDEWALK BRIDGE,22'DURING FACADE REPAIR. NO CHANGE IN USE,EGRESS OR OCCUPANCY. SHED TO COMPLY WITH LL33/91. NO MATERIAL OR EQUIPMENT STORAGE ON SHED.**
Permit Description:	**CONSTRUCTION EQUIPMENT SIDEWALK SHED**
Work Class:	
Proposed Use:	OTHER
Permit Number:	103565802-01-EQ SH
Status:	ISSUED
Valuation:	$0.00
Contractor Company:	
Contractor Name:	YORK SCAFFOLD EQUIPMENT C

Date:	**11/21/2005**
Permit Type:	**EW BL**
Description:	**REMOVE TWO (2) BOILERS AND TWO (2) OIL BURNERS AND REPLACE WITH ONE BOILER AND OIL BURNER AND CHANGE GRADE FROM #6 TO #4 OIL. NO CHANGE IN EGRESS, OCCUPANCY OR USE UNDER THIS APPLICATION.**
Permit Description:	**EQUIPMENT WORK BOILER**
Work Class:	
Proposed Use:	OTHER
Permit Number:	104279415-01-EW BL
Status:	ISSUED
Valuation:	$0.00
Contractor Company:	
Contractor Name:	LEARDON BOILER WORKS.INS, LEARDON BOILER WORKS.INC, LEARDON BOILER WORKS

ADJOINING PROPERTY FINDINGS

Date:	**11/21/2005**
Permit Type:	**EW FB**
Description:	**REMOVE TWO (2) BOILERS AND TWO (2) OIL BURNERS AND REPLACE WITH ONE BOILER AND OIL BURNER AND CHANGE GRADE FROM #6 TO #4 OIL. NO CHANGE IN EGRESS, OCCUPANCY OR USE UNDER THIS APPLICATION.**
Permit Description:	**EQUIPMENT WORK FUEL BURNING**
Work Class:	
Proposed Use:	OTHER
Permit Number:	104279415-01-EW FB
Status:	ISSUED
Valuation:	$0.00
Contractor Company:	
Contractor Name:	LEARDON BOILER WORKS.INS, LEARDON BOILER WORKS.INC, LEARDON BOILER WORKS

Date:	**11/21/2005**
Permit Type:	**EW FS**
Description:	**REMOVE TWO (2) BOILERS AND TWO (2) OIL BURNERS AND REPLACE WITH ONE BOILER AND OIL BURNER AND CHANGE GRADE FROM #6 TO #4 OIL. NO CHANGE IN EGRESS, OCCUPANCY OR USE UNDER THIS APPLICATION.**
Permit Description:	**EQUIPMENT WORK FUEL STORAGE**
Work Class:	
Proposed Use:	OTHER
Permit Number:	104279415-01-EW FS
Status:	ISSUED
Valuation:	$0.00
Contractor Company:	
Contractor Name:	LEARDON BOILER WORKS.INS, LEARDON BOILER WORKS.INC, LEARDON BOILER WORKS

ADJOINING PROPERTY FINDINGS

Date:	**9/22/2005**
Permit Type:	**EQ SF**
Description:	**INSTALLATION OF A SCAFFOLD 10' LONG BY 10' HIGH AT PH TERRACE FOR LIFTING MATERIALS. REPAIR. NO CHANGES IN USE,EGRESS OR OCCUPANCY.**
Permit Description:	**CONSTRUCTION EQUIPMENT SCAFFOLD**
Work Class:	
Proposed Use:	OTHER
Permit Number:	104239307-01-EQ SF
Status:	ISSUED
Valuation:	$0.00
Contractor Company:	
Contractor Name:	XINOS CONSTRUCTION CORP, XINOS CONSTRUCTION, XINOS CONSTRUCTION CORP., XINOS CONST, XINOS COSNTRUCTI

Date:	**9/20/2005**
Permit Type:	**EW OT**
Description:	**Filing for facade rehabilitation as shown on drawings filed herewith. No change in use, egress or occupancy.**
Permit Description:	**EQUIPMENT WORK OTHER CONSTRUCTION EQUIPMENT**
Work Class:	
Proposed Use:	OTHER
Permit Number:	104193310-01-EW OT
Status:	ISSUED
Valuation:	$800,000.00
Contractor Company:	
Contractor Name:	XINOS CONSTRUCTION CORP

ADJOINING PROPERTY FINDINGS

Date:	**5/10/2004**
Permit Type:	**EW OT**
Description:	**Filing for facade restoration as per plans. No change in use, egress or occupancy. Sidewalk bridge filed under application #103565802.**
Permit Description:	**EQUIPMENT WORK OTHER CONSTRUCTION EQUIPMENT**
Work Class:	
Proposed Use:	OTHER
Permit Number:	103591383-01-EW OT
Status:	ISSUED
Valuation:	$100,000.00
Contractor Company:	
Contractor Name:	CHAMPION CONSTR CORP, CHAMPION CONTR. CORP, CHAMPION CONSTRUCTION CORP, CHAMPION CONSTRUCTIO;N CORP

Date:	**3/10/2004**
Permit Type:	**EQ SH**
Description:	**INSTALLATION OF HEAVY DUTY SIDEWALK BRIDGE,22'DURING FACADE REPAIR. NO CHANGE IN USE,EGRESS OR OCCUPANCY. SHED TO COMPLY WITH LL33/91. NO MATERIAL OR EQUIPMENT STORAGE ON SHED.**
Permit Description:	**CONSTRUCTION EQUIPMENT SIDEWALK SHED**
Work Class:	
Proposed Use:	OTHER
Permit Number:	103565802-01-EQ SH
Status:	ISSUED
Valuation:	$0.00
Contractor Company:	
Contractor Name:	YORK SCAFFOLD EQUIPMENT C

ADJOINING PROPERTY FINDINGS

Date: **11/26/2003**
Permit Type:
Description:

Permit Description:
Work Class:
Proposed Use:
Permit Number: M228893
Status: CLOSED/CANCELLED
Valuation: $0.00
Contractor Company:
Contractor Name: E. FITZGERALD ELEC CO INC

Date: **10/21/2003**
Permit Type: **EW OT**
Description: **Filing for facade restoration as per plans. No change in use, egress or occupancy. Sidewalk bridge filed under application #103565802.**

Permit Description: **EQUIPMENT WORK OTHER CONSTRUCTION EQUIPMENT**
Work Class:
Proposed Use: OTHER
Permit Number: 103591383-01-EW OT
Status: ISSUED
Valuation: $100,000.00
Contractor Company:
Contractor Name: CHAMPION CONSTR CORP, CHAMPION CONTR. CORP, CHAMPION CONSTRUCTION CORP, CHAMPION CONSTRUCTIO;N CORP

ADJOINING PROPERTY FINDINGS

Date:	**9/18/2003**
Permit Type:	**EQ SH**
Description:	**INSTALLATION OF HEAVY DUTY SIDEWALK BRIDGE,22'DURING FACADE REPAIR. NO CHANGE IN USE,EGRESS OR OCCUPANCY. SHED TO COMPLY WITH LL33/91. NO MATERIAL OR EQUIPMENT STORAGE ON SHED.**
Permit Description:	**CONSTRUCTION EQUIPMENT SIDEWALK SHED**
Work Class:	
Proposed Use:	OTHER
Permit Number:	103565802-01-EQ SH
Status:	ISSUED
Valuation:	$0.00
Contractor Company:	
Contractor Name:	YORK SCAFFOLD EQUIPMENT C

Date:	**4/23/1985**
Permit Type:	
Description:	
Permit Description:	
Work Class:	
Proposed Use:	
Permit Number:	013394B
Status:	COMPLETED
Valuation:	$0.00
Contractor Company:	
Contractor Name:	TARASIS ELECTRIC CORP.

ADJOINING PROPERTY FINDINGS

PRINCE ST

54 PRINCE ST

Date:	**8/27/2009**
Permit Type:	**EW FP**
Description:	**REPIPE EXISTING KITCHEN FIRE SUPPRESSION SYSTEM ONLY AS SHOWN ON PLANS. FIRE SUPPRESSION SHUT OFF VA**
Permit Description:	**EQUIPMENT WORK FIRE SUPPRESSION**
Work Class:	
Proposed Use:	OTHER COM
Permit Number:	120138010-01-EW FP
Status:	ISSUED
Valuation:	$3,000.00
Contractor Company:	
Contractor Name:	CHIEF FIRE PREV.& MECH CO, CHIEF FIRE PREVENTION &

Date:	**5/12/2009**
Permit Type:	**PL**
Description:	
Permit Description:	**PLUMBING**
Work Class:	
Proposed Use:	
Permit Number:	104624373-01-PL
Status:	ISSUED
Valuation:	$0.00
Contractor Company:	
Contractor Name:	LANDO & ASSOCIATES, INC, JINGS MECHANICAL INC

ADJOINING PROPERTY FINDINGS

Date:	**4/27/2009**
Permit Type:	**EW FP**
Description:	**REPIPE EXISTING KITCHEN FIRE SUPPRESSION SYSTEM ONLY AS SHOWN ON PLANS. FIRE SUPPRESSION SHUT OFF VALVES PREVIOUSLY FILED UNDER DOB JOB #104624373. NO CHANGE IN OCCUPANCY,USE OR EGRESS.**
Permit Description:	**EQUIPMENT WORK FIRE SUPPRESSION**
Work Class:	
Proposed Use:	OTHER COM
Permit Number:	120001684-01-EW FP
Status:	ISSUED
Valuation:	$3,000.00
Contractor Company:	
Contractor Name:	CHIEF FIRE PREV.& MECH CO, CHIEF FIRE PREVENTION &

Date:	**3/3/2009**
Permit Type:	**PL**
Description:	
Permit Description:	**PLUMBING**
Work Class:	
Proposed Use:	
Permit Number:	110229985-01-PL
Status:	ISSUED
Valuation:	$0.00
Contractor Company:	
Contractor Name:	LANDO & ASSOCIATES, INC, JINGS MECHANICAL INC

ADJOINING PROPERTY FINDINGS

Date:	**11/5/2008**
Permit Type:	**PL**
Description:	**INSTALL SIDEWALK HEATERS AT FIRST FLOOR AT SIDEWALK CAFE. NO CHANGE IN USE, EGRESS OR OCCUPANCY.**
Permit Description:	**PLUMBING**
Work Class:	
Proposed Use:	OTHER COM
Permit Number:	110229985-01-PL
Status:	ISSUED
Valuation:	$7,500.00
Contractor Company:	
Contractor Name:	GLOBE PLBG & HTG CORP, G.C.PLUMBING & HTG INC, G.C. PLUMBING & HTG INC, G. C. PLUMBING & HTG INC

Date:	**4/2/2008**
Permit Type:	**EW SP**
Description:	**INSTALL 47 SPRINKLER HEADS AND PIPATINGAT CELLAR**
Permit Description:	**EQUIPMENT WORK SPRINKLER**
Work Class:	
Proposed Use:	OTHER
Permit Number:	104809343-01-EW SP
Status:	ISSUED
Valuation:	$15,000.00
Contractor Company:	
Contractor Name:	LANDO & ASSOC. INC, LANDO & ASSOC INC, LANDO & ASSOCIATES INC., LANDO & ASSOCIATES INC, LANDO & ASSO

ADJOINING PROPERTY FINDINGS

Date:	**3/21/2008**
Permit Type:	**EW OT**
Description:	**REMOVAL OF PARTITIONS, WALLS AND CEILINGS AT BASMENT AND FIRST FLOOR. ALSO, REMOVAL OF SLAB IN BASEMENT. MAJOR RENOVATION TO BE FILED UNDER SEPARATE APPLICATION. NO CHANGE IN USE, EGRESS OR OCCUPANCY**
Permit Description:	**EQUIPMENT WORK OTHER CONSTRUCTION EQUIPMENT**
Work Class:	
Proposed Use:	OTHER
Permit Number:	104532588-01-EW OT
Status:	ISSUED
Valuation:	$30,000.00
Contractor Company:	
Contractor Name:	HECHO INC

Date:	**3/21/2008**
Permit Type:	**EQ FN**
Description:	**lowering slabs in basement, also removing wall at facade to install columns, no change in use egress or occupancy**
Permit Description:	**CONSTRUCTION EQUIPMENT FENCE**
Work Class:	
Proposed Use:	OTHER
Permit Number:	104571848-01-EQ FN
Status:	ISSUED
Valuation:	$25,000.00
Contractor Company:	
Contractor Name:	HECHO INC

ADJOINING PROPERTY FINDINGS

Date:	**3/21/2008**
Permit Type:	**EW OT**
Description:	**lowering slabs in basement, also removing wall at facade to install columns, no change in use egress or occupancy**
Permit Description:	**EQUIPMENT WORK OTHER CONSTRUCTION EQUIPMENT**
Work Class:	
Proposed Use:	OTHER
Permit Number:	104571848-01-EW OT
Status:	ISSUED
Valuation:	$25,000.00
Contractor Company:	
Contractor Name:	HECHO INC

Date:	**3/21/2008**
Permit Type:	**EW MH**
Description:	**INSTALLATION OF DUCT WORK, NEW PLUMBING FIXTURES, GAS, WATER AND SANITARY PIPING. NO CHANGE IN USE, EGRESS OR OCCUPANCY.**
Permit Description:	**EQUIPMENT WORK MECHANICAL/HVAC**
Work Class:	
Proposed Use:	OTHER
Permit Number:	104624373-01-EW MH
Status:	ISSUED
Valuation:	$128,000.00
Contractor Company:	
Contractor Name:	HECHO INC

ADJOINING PROPERTY FINDINGS

Date:	**3/17/2008**
Permit Type:	**AL**
Description:	**INSTALL 47 SPRINKLER HEADS AND PIPING ATCELLAR. ALT.1 FILED TO CHANGE USE, EGRESS OR OCCUPANCY.**
Permit Description:	**ALTERATION**
Work Class:	
Proposed Use:	OTHER F-4
Permit Number:	104656784-01-AL
Status:	ISSUED
Valuation:	$165,000.00
Contractor Company:	
Contractor Name:	HECHO INC

Date:	**9/26/2007**
Permit Type:	**PL**
Description:	**INSTALLATION OF DUCT WORK, NEW PLUMBING FIXTURES, GAS, WATER AND SANITARY PIPING. NO CHANGE IN USE, EGRESS OR OCCUPANCY.**
Permit Description:	**PLUMBING**
Work Class:	
Proposed Use:	OTHER
Permit Number:	104624373-01-PL
Status:	ISSUED
Valuation:	$128,000.00
Contractor Company:	
Contractor Name:	LANDO & ASSOC. INC, LANDO & ASSOCIATES, INC., LANDO & ASSOCIATES, INC, LANDO & ASSOCIATES INC, LANDO

ADJOINING PROPERTY FINDINGS

Date:	**9/14/2007**
Permit Type:	**EW FP**
Description:	**INSTALL NEW FIRE SUPPRESSION SYSTEM AS SHOWN ON PLAN. NO CHANGE IN USE E GRESS OR OCCUPANCY. FIRE SUPPRESSION SHUT OFF VALVES FILED UNDER DOB 104894045**
Permit Description:	**EQUIPMENT WORK FIRE SUPPRESSION**
Work Class:	
Proposed Use:	OTHER
Permit Number:	104894045-01-EW FP
Status:	ISSUED
Valuation:	$3,000.00
Contractor Company:	
Contractor Name:	CHIEF FIRE PREVEN & MECH CO, CHIEF FIRE PREVENTION & MEC COR, CHIEF FIRE PREVENTIO & MECHANICA, CHIE

Date:	**7/17/2007**
Permit Type:	**EQ FN**
Description:	**lowering slabs in basement, also removing wall at facade to install columns, no change in use egress or occupancy**
Permit Description:	**CONSTRUCTION EQUIPMENT FENCE**
Work Class:	
Proposed Use:	OTHER
Permit Number:	104571848-01-EQ FN
Status:	ISSUED
Valuation:	$25,000.00
Contractor Company:	
Contractor Name:	HECHO INC

ADJOINING PROPERTY FINDINGS

Date:	**7/17/2007**
Permit Type:	**EW OT**
Description:	**REMOVAL OF PARTITIONS, WALLS AND CEILINGS AT BASMENT AND FIRST FLOOR. ALSO, REMOVAL OF SLAB IN BASEMENT. MAJOR RENOVATION TO BE FILED UNDER SEPARATE APPLICATION. NO CHANGE IN USE, EGRESS OR OCCUPANCY**
Permit Description:	**EQUIPMENT WORK OTHER CONSTRUCTION EQUIPMENT**
Work Class:	
Proposed Use:	OTHER
Permit Number:	104532588-01-EW OT
Status:	ISSUED
Valuation:	$30,000.00
Contractor Company:	
Contractor Name:	HECHO INC

Date:	**7/17/2007**
Permit Type:	**EW OT**
Description:	**lowering slabs in basement, also removing wall at facade to install columns, no change in use egress or occupancy**
Permit Description:	**EQUIPMENT WORK OTHER CONSTRUCTION EQUIPMENT**
Work Class:	
Proposed Use:	OTHER
Permit Number:	104571848-01-EW OT
Status:	ISSUED
Valuation:	$25,000.00
Contractor Company:	
Contractor Name:	HECHO INC

ADJOINING PROPERTY FINDINGS

Date:	**7/17/2007**
Permit Type:	**EW MH**
Description:	**INSTALLATION OF DUCT WORK, NEW PLUMBING FIXTURES, GAS, WATER AND SANITARY PIPING. NO CHANGE IN USE, EGRESS OR OCCUPANCY.**
Permit Description:	**EQUIPMENT WORK MECHANICAL/HVAC**
Work Class:	
Proposed Use:	OTHER
Permit Number:	104624373-01-EW MH
Status:	ISSUED
Valuation:	$128,000.00
Contractor Company:	
Contractor Name:	HECHO INC

Date:	**4/2/2007**
Permit Type:	
Description:	
Permit Description:	
Work Class:	
Proposed Use:	
Permit Number:	M265316
Status:	COMPLETED
Valuation:	$0.00
Contractor Company:	
Contractor Name:	GENMAR ELECT. CONT'G CORP

ADJOINING PROPERTY FINDINGS

Date:	**2/27/2007**
Permit Type:	**EW OT**
Description:	**REMOVAL OF PARTITIONS, WALLS AND CEILINGS AT BASMENT AND FIRST FLOOR. ALSO, REMOVAL OF SLAB IN BASEMENT. MAJOR RENOVATION TO BE FILED UNDER SEPARATE APPLICATION. NO CHANGE IN USE, EGRESS OR OCCUPANCY**
Permit Description:	**EQUIPMENT WORK OTHER CONSTRUCTION EQUIPMENT**
Work Class:	
Proposed Use:	OTHER
Permit Number:	104532588-01-EW OT
Status:	RE-ISSUED
Valuation:	$30,000.00
Contractor Company:	
Contractor Name:	MANHATTAN ASS. CONS. CORP

Date:	**2/27/2007**
Permit Type:	**EW OT**
Description:	**lowering slabs in basement, also removing wall at facade to install columns, no change in use egress or occupancy**
Permit Description:	**EQUIPMENT WORK OTHER CONSTRUCTION EQUIPMENT**
Work Class:	
Proposed Use:	OTHER
Permit Number:	104571848-01-EW OT
Status:	RE-ISSUED
Valuation:	$25,000.00
Contractor Company:	
Contractor Name:	MANHATTAN ASS. CONS. CORP

ADJOINING PROPERTY FINDINGS

Date:	**2/2/2007**
Permit Type:	**EQ FN**
Description:	**lowering slabs in basement, also removing wall at facade to install columns, no change in use egress or occupancy**
Permit Description:	**CONSTRUCTION EQUIPMENT FENCE**
Work Class:	
Proposed Use:	OTHER
Permit Number:	104571848-01-EQ FN
Status:	ISSUED
Valuation:	$25,000.00
Contractor Company:	
Contractor Name:	MARCO POLO DESIGN CORP, GOLDSMITH CONST CORP

Date:	**1/10/2007**
Permit Type:	**EW MH**
Description:	**INSTALLATION OF DUCT WORK, NEW PLUMBING FIXTURES, GAS, WATER AND SANITARY PIPING. NO CHANGE IN USE, EGRESS OR OCCUPANCY.**
Permit Description:	**EQUIPMENT WORK MECHANICAL/HVAC**
Work Class:	
Proposed Use:	OTHER
Permit Number:	104624373-01-EW MH
Status:	ISSUED
Valuation:	$128,000.00
Contractor Company:	
Contractor Name:	MARCO POLO DESIGN CORP, GOLDSMITH CONST CORP

ADJOINING PROPERTY FINDINGS

Date:	**1/10/2007**
Permit Type:	**PL**
Description:	**INSTALLATION OF DUCT WORK, NEW PLUMBING FIXTURES, GAS, WATER AND SANITARY PIPING. NO CHANGE IN USE, EGRESS OR OCCUPANCY.**
Permit Description:	**PLUMBING**
Work Class:	
Proposed Use:	OTHER
Permit Number:	104624373-01-PL
Status:	ISSUED
Valuation:	$128,000.00
Contractor Company:	
Contractor Name:	THE PLUMBING COMPANY, INC

Date:	**11/9/2006**
Permit Type:	**EQ FN**
Description:	**lowering slabs in basement, also removing wall at facade to install columns, no change in use egress or occupancy**
Permit Description:	**CONSTRUCTION EQUIPMENT FENCE**
Work Class:	
Proposed Use:	OTHER
Permit Number:	104571848-01-EQ FN
Status:	ISSUED
Valuation:	$25,000.00
Contractor Company:	
Contractor Name:	MANHATTAN ASS. CONS. CORP

ADJOINING PROPERTY FINDINGS

Date:	**11/9/2006**
Permit Type:	**EW OT**
Description:	**lowering slabs in basement, also removing wall at facade to install columns, no change in use egress or occupancy**
Permit Description:	**EQUIPMENT WORK OTHER CONSTRUCTION EQUIPMENT**
Work Class:	
Proposed Use:	OTHER
Permit Number:	104571848-01-EW OT
Status:	ISSUED
Valuation:	$25,000.00
Contractor Company:	
Contractor Name:	MANHATTAN ASS. CONS. CORP

Date:	**9/15/2006**
Permit Type:	**EW OT**
Description:	**REMOVAL OF PARTITIONS, WALLS AND CEILINGS AT BASMENT AND FIRST FLOOR. ALSO, REMOVAL OF SLAB IN BASEMENT. MAJOR RENOVATION TO BE FILED UNDER SEPARATE APPLICATION. NO CHANGE IN USE, EGRESS OR OCCUPANCY**
Permit Description:	**EQUIPMENT WORK OTHER CONSTRUCTION EQUIPMENT**
Work Class:	
Proposed Use:	OTHER
Permit Number:	104532588-01-EW OT
Status:	ISSUED
Valuation:	$30,000.00
Contractor Company:	
Contractor Name:	MANHATTAN ASS. CONS. CORP

ADJOINING PROPERTY FINDINGS

Date: **4/23/1985**
Permit Type:
Description:

Permit Description:
Work Class:
Proposed Use:
Permit Number: 004026
Status: COMPLETED
Valuation: $0.00
Contractor Company:
Contractor Name: UNIVERSAL ELECTRIC SIGN C

55 PRINCE ST

Date: **4/9/2012**
Permit Type: **EW FS**
Description:

Permit Description: **EQUIPMENT WORK FUEL STORAGE**
Work Class:
Proposed Use:
Permit Number: 120149838-01-EW FS
Status: ISSUED
Valuation: $0.00
Contractor Company:
Contractor Name: EDWARD LEVINSON

Date: **1/19/2012**
Permit Type: **EW SP**
Description:

Permit Description: **EQUIPMENT WORK SPRINKLER**
Work Class:
Proposed Use:
Permit Number: 120175700-01-EW SP
Status: ISSUED
Valuation: $0.00
Contractor Company:
Contractor Name: CAPITOL FIRE SPKL CO,INC, CAPITOL SPRINKLER SERV CP

ADJOINING PROPERTY FINDINGS

Date: **6/14/2011**
Permit Type: **EW OT**
Description:

Permit Description: **EQUIPMENT WORK OTHER CONSTRUCTION EQUIPMENT**
Work Class:
Proposed Use:
Permit Number: 103759602-01-EW OT
Status: ISSUED
Valuation: $0.00
Contractor Company:
Contractor Name: E.R. BUTLER & CO., INC

Date: **6/14/2011**
Permit Type: **AL**
Description:

Permit Description: **ALTERATION**
Work Class:
Proposed Use:
Permit Number: 120149829-01-AL
Status: ISSUED
Valuation: $0.00
Contractor Company:
Contractor Name: E.R. BUTLER & CO., INC

Date: **1/11/2011**
Permit Type: **EW SP**
Description:

Permit Description: **EQUIPMENT WORK SPRINKLER**
Work Class:
Proposed Use:
Permit Number: 120175700-01-EW SP
Status: ISSUED
Valuation: $0.00
Contractor Company:
Contractor Name: CAPITOL FIRE SPKL CO,INC, CAPITOL SPRINKLER SERV CP

ADJOINING PROPERTY FINDINGS

Date: **6/11/2010**
Permit Type: **EW OT**
Description:

Permit Description: **EQUIPMENT WORK OTHER CONSTRUCTION EQUIPMENT**
Work Class:
Proposed Use:
Permit Number: 103759602-01-EW OT
Status: ISSUED
Valuation: $0.00
Contractor Company:
Contractor Name: E.R. BUTLER & CO., INC

Date: **6/11/2010**
Permit Type: **AL**
Description:

Permit Description: **ALTERATION**
Work Class:
Proposed Use:
Permit Number: 120149829-01-AL
Status: ISSUED
Valuation: $0.00
Contractor Company:
Contractor Name: E.R. BUTLER & CO., INC

Date: **12/14/2009**
Permit Type: **EW BL**
Description: **REPLACE BOILER AND OIL BURNER (NYC BOILER NO. 83865-01) AND INSTALL ONE INDIRECT HOT WATER HEATER.**

Permit Description: **EQUIPMENT WORK BOILER**
Work Class:
Proposed Use: OTHER RES
Permit Number: 120215141-01-EW BL
Status: ISSUED
Valuation: $3,000.00
Contractor Company:
Contractor Name: ACE ATLAS CORP

ADJOINING PROPERTY FINDINGS

Date:	**12/14/2009**
Permit Type:	**EW FB**
Description:	**REPLACE BOILER AND OIL BURNER (NYC BOILER NO. 83865-01) AND INSTALL ONE INDIRECT HOT WATER HEATER.**
Permit Description:	**EQUIPMENT WORK FUEL BURNING**
Work Class:	
Proposed Use:	OTHER RES
Permit Number:	120215141-01-EW FB
Status:	ISSUED
Valuation:	$3,000.00
Contractor Company:	
Contractor Name:	ACE ATLAS CORP

Date:	**12/14/2009**
Permit Type:	**PL**
Description:	**REPLACE BOILER AND OIL BURNER (NYC BOILER NO. 83865-01) AND INSTALL ONE INDIRECT HOT WATER HEATER.**
Permit Description:	**PLUMBING**
Work Class:	
Proposed Use:	OTHER RES
Permit Number:	120215141-01-PL
Status:	ISSUED
Valuation:	$3,000.00
Contractor Company:	
Contractor Name:	NULITE HTG,PLBG &FUEL OIL, NULITE FUEL OIL CO LTD

Date:	**11/30/2009**
Permit Type:	**AL**
Description:	
Permit Description:	**ALTERATION**
Work Class:	
Proposed Use:	
Permit Number:	120149829-01-AL
Status:	ISSUED
Valuation:	$0.00
Contractor Company:	
Contractor Name:	E.R. BUTLER & CO., INC

ADJOINING PROPERTY FINDINGS

Date: **6/4/2009**
Permit Type: **EW OT**
Description:

Permit Description: **EQUIPMENT WORK OTHER CONSTRUCTION EQUIPMENT**
Work Class:
Proposed Use:
Permit Number: 103759602-01-EW OT
Status: ISSUED
Valuation: $0.00
Contractor Company:
Contractor Name: E.R. BUTLER & CO., INC

Date: **5/20/2008**
Permit Type: **EW OT**
Description: **Application filed for interior demo, general construction and modification to the sprinkler system as shown on plans filed herewith. No change in use, egress or occupancy.**

Permit Description: **EQUIPMENT WORK OTHER CONSTRUCTION EQUIPMENT**
Work Class:
Proposed Use: OTHER
Permit Number: 103759602-01-EW OT
Status: ISSUED
Valuation: $12,000.00
Contractor Company:
Contractor Name: E.R. BUTLER & CO., INC

Date: **9/26/2007**
Permit Type:
Description:

Permit Description:
Work Class:
Proposed Use:
Permit Number: M272372
Status: AWAITING INSPECTION REQUEST
Valuation: $0.00
Contractor Company:
Contractor Name: J.K.ELECTRICAL CONTRACTOR

ADJOINING PROPERTY FINDINGS

Date:	**6/27/2007**
Permit Type:	**EW OT**
Description:	**VAULT REPAIR . NO CHANGE TO USEOCCUPANCY OR EGRESS.**
Permit Description:	**EQUIPMENT WORK OTHER CONSTRUCTION EQUIPMENT**
Work Class:	
Proposed Use:	OTHER
Permit Number:	104765407-01-EW OT
Status:	ISSUED
Valuation:	$16,000.00
Contractor Company:	
Contractor Name:	E.R. BUTLER & CO., INC

Date:	**6/5/2007**
Permit Type:	**EW OT**
Description:	**Application filed for interior demo, general construction and modification to the sprinkler system as shown on plans filed herewith. No change in use, egress or occupancy.**
Permit Description:	**EQUIPMENT WORK OTHER CONSTRUCTION EQUIPMENT**
Work Class:	
Proposed Use:	OTHER
Permit Number:	103759602-01-EW OT
Status:	ISSUED
Valuation:	$12,000.00
Contractor Company:	
Contractor Name:	E.R. BUTLER & CO., INC

ADJOINING PROPERTY FINDINGS

Date:	**5/12/2006**
Permit Type:	**EW OT**
Description:	**Application filed for interior demo, general construction and modification to the sprinkler system as shown on plans filed herewith. No change in use, egress or occupancy.**
Permit Description:	**EQUIPMENT WORK OTHER CONSTRUCTION EQUIPMENT**
Work Class:	
Proposed Use:	OTHER
Permit Number:	103759602-01-EW OT
Status:	ISSUED
Valuation:	$12,000.00
Contractor Company:	
Contractor Name:	E.R. BUTLER & CO., INC

Date:	**10/18/2005**
Permit Type:	**EW OT**
Description:	**REPAIR OF EXISTING VAULT. NO CHANGE INUSE,EGRESS OR OCCUPANCY.**
Permit Description:	**EQUIPMENT WORK OTHER CONSTRUCTION EQUIPMENT**
Work Class:	
Proposed Use:	OTHER
Permit Number:	104230930-01-EW OT
Status:	ISSUED
Valuation:	$22,000.00
Contractor Company:	
Contractor Name:	E.R. BUTLER & CO., INC

ADJOINING PROPERTY FINDINGS

Date:	**7/13/2005**
Permit Type:	**EW OT**
Description:	**Application filed for interior demo, general construction and modification to the sprinkler system as shown on plans filed herewith. No change in use, egress or occupancy.**
Permit Description:	**EQUIPMENT WORK OTHER CONSTRUCTION EQUIPMENT**
Work Class:	
Proposed Use:	OTHER
Permit Number:	103759602-01-EW OT
Status:	ISSUED
Valuation:	$12,000.00
Contractor Company:	
Contractor Name:	E.R. BUTLER & CO., INC

Date:	**12/17/2004**
Permit Type:	**EW OT**
Description:	**Application filed for interior demo, general construction and modification to the sprinkler system as shown on plans filed herewith. No change in use, egress or occupancy.**
Permit Description:	**EQUIPMENT WORK OTHER CONSTRUCTION EQUIPMENT**
Work Class:	
Proposed Use:	OTHER
Permit Number:	103759602-01-EW OT
Status:	RE-ISSUED
Valuation:	$12,000.00
Contractor Company:	
Contractor Name:	EDWARD BUTLER CO INC

ADJOINING PROPERTY FINDINGS

Date: **6/30/2004**
Permit Type: **EW OT**
Description: **Application filed for interior demo, general construction and modification to the sprinkler system as shown on plans filed herewith. No change in use, egress or occupancy.**

Permit Description: **EQUIPMENT WORK OTHER CONSTRUCTION EQUIPMENT**
Work Class:
Proposed Use: OTHER
Permit Number: 103759602-01-EW OT
Status: ISSUED
Valuation: $12,000.00
Contractor Company:
Contractor Name: WILDES INC

Date: **4/27/2004**
Permit Type:
Description:

Permit Description:
Work Class:
Proposed Use:
Permit Number: M233399
Status: AWAITING INSPECTION REQUEST
Valuation: $0.00
Contractor Company:
Contractor Name: J.K.ELECTRICAL CONTRACTOR

Date: **5/30/2003**
Permit Type:
Description:

Permit Description:
Work Class:
Proposed Use:
Permit Number: M223486
Status: COMPLETED
Valuation: $0.00
Contractor Company:
Contractor Name: STERLING ELECTRIC INC.

ADJOINING PROPERTY FINDINGS

Date: **4/24/2003**
Permit Type:
Description:

Permit Description:
Work Class:
Proposed Use:
Permit Number: M222605
Status: AWAITING INSPECTION REQUEST
Valuation: $0.00
Contractor Company:
Contractor Name: NEW CENTURY ELEC'L CONTR

Date: **3/28/2002**
Permit Type:
Description:

Permit Description:
Work Class:
Proposed Use:
Permit Number: M210462
Status: COMPLETED
Valuation: $0.00
Contractor Company:
Contractor Name: STERLING ELECTRIC INC.

Date: **10/23/1992**
Permit Type:
Description:

Permit Description:
Work Class:
Proposed Use:
Permit Number: M100365
Status: COMPLETED
Valuation: $0.00
Contractor Company:
Contractor Name: IRWIN ELECTR'L CONTR'S, I

ADJOINING PROPERTY FINDINGS

Date: **10/23/1992**
Permit Type:
Description:

Permit Description:
Work Class:
Proposed Use:
Permit Number: M100366
Status: COMPLETED
Valuation: $0.00
Contractor Company:
Contractor Name: IRWIN ELECTR'L CONTR'S, I

Date: **4/23/1985**
Permit Type:
Description:

Permit Description:
Work Class:
Proposed Use:
Permit Number: 007728
Status: COMPLETED
Valuation: $0.00
Contractor Company:
Contractor Name: KAYAR ELEC'L CORP.

57 PRINCE ST

Date: **4/8/2011**
Permit Type: **AL**
Description:

Permit Description: **ALTERATION**
Work Class:
Proposed Use:
Permit Number: 100497222-01-AL
Status: ISSUED
Valuation: $0.00
Contractor Company:
Contractor Name: CM RENOVATION INC

ADJOINING PROPERTY FINDINGS

Date:	**1/10/2011**
Permit Type:	
Description:	
Permit Description:	
Work Class:	
Proposed Use:	
Permit Number:	M310318
Status:	AWAITING INSPECTION REQUEST
Valuation:	$0.00
Contractor Company:	
Contractor Name:	BOROWIDE ELECT'L CONTR'S

Date:	**11/29/2010**
Permit Type:	**SG**
Description:	**ERECT NON ILLUMINATED ADVERTISING SIGN ON WALL. CCOPY CHANGES FROM TIME TO TIME. STRUCTURE FILED UNDER SEPARATE APPLICATION. NO CHANGE OF USE, EGRESS OR OCCUPANCY.**
Permit Description:	**SIGN**
Work Class:	SIGN
Proposed Use:	OTHER
Permit Number:	120535028-01-SG
Status:	P/E DISAPPROVED
Valuation:	$16,000.00
Contractor Company:	
Contractor Name:	

ADJOINING PROPERTY FINDINGS

Date: **4/29/2010**
Permit Type: **PL**
Description:

Permit Description: **PLUMBING**
Work Class:
Proposed Use:
Permit Number: 110288224-02-PL
Status: ISSUED
Valuation: $0.00
Contractor Company:
Contractor Name: BROADTRADE P & H INC, BROADTRADE PLBG & HTG.INC, N B PLUMBING & HEATING IN

Date: **2/5/2010**
Permit Type: **EW SP**
Description:

Permit Description: **EQUIPMENT WORK SPRINKLER**
Work Class:
Proposed Use:
Permit Number: 110278538-01-EW SP
Status: ISSUED
Valuation: $0.00
Contractor Company:
Contractor Name: BROADTRADE P & H INC, BROADTRADE PLBG & HTG.INC, N B PLUMBING & HEATING IN

Date: **12/18/2009**
Permit Type: **EQ SH**
Description:

Permit Description: **CONSTRUCTION EQUIPMENT SIDEWALK SHED**
Work Class:
Proposed Use:
Permit Number: 104745705-01-EQ SH
Status: ISSUED
Valuation: $0.00
Contractor Company:
Contractor Name: ROCKLEDGE SCAFFOLD CORP

ADJOINING PROPERTY FINDINGS

Date: **9/11/2009**
Permit Type: **PL**
Description:

Permit Description: **PLUMBING**
Work Class:
Proposed Use:
Permit Number: 100497222-01-PL
Status: ISSUED
Valuation: $0.00
Contractor Company:
Contractor Name: GAB PLBG SVC CONTR, INC

Date: **12/12/2008**
Permit Type: **EQ SH**
Description:

Permit Description: **CONSTRUCTION EQUIPMENT Sidewalk shed**
Work Class:
Proposed Use:
Permit Number: 104745705-01-EQ SH
Status: ISSUED
Valuation: $0.00
Contractor Company:
Contractor Name: ROCKLEDGE SCAFFOLD CORP

Date: **12/9/2008**
Permit Type: **EW OT**
Description:

Permit Description: **EQUIPMENT WORK Other Construction Equipment**
Work Class:
Proposed Use:
Permit Number: 110288224-01-EW OT
Status: ISSUED
Valuation: $0.00
Contractor Company:
Contractor Name: EURO ART RENOVATION, INC

ADJOINING PROPERTY FINDINGS

Date: **12/9/2008**
Permit Type: **EW MH**
Description:

Permit Description: **EQUIPMENT WORK Mechanical/HVAC**
Work Class:
Proposed Use:
Permit Number: 110288224-02-EW MH
Status: ISSUED
Valuation: $0.00
Contractor Company:
Contractor Name: EURO ART RENOVATION, INC

Date: **12/9/2008**
Permit Type: **EW OT**
Description:

Permit Description: **EQUIPMENT WORK Other Construction Equipment**
Work Class:
Proposed Use:
Permit Number: 110288224-03-EW OT
Status: ISSUED
Valuation: $0.00
Contractor Company:
Contractor Name: EURO ART RENOVATION, INC

ADJOINING PROPERTY FINDINGS

Date:	**11/28/2008**
Permit Type:	**EW SP**
Description:	**INSTALLATION OF 43 NEW SPRINKLER HEADS IN THE CELLAR AND 53 NEW SPRINKLER HEADS ON 1ST FLOOR. NO CHANGE IN USE, EGRESS OR OCCUPANCY.**
Permit Description:	**EQUIPMENT WORK SPRINKLER**
Work Class:	
Proposed Use:	OTHER COM
Permit Number:	110278538-01-EW SP
Status:	ISSUED
Valuation:	$28,000.00
Contractor Company:	
Contractor Name:	BROADTRADE P & H INC, BROADTRADE PLBG & HTG.INC, N B PLUMBING & HEATING IN

Date:	**10/1/2008**
Permit Type:	**EW OT**
Description:	**RENOVATION OF RETAIL SPACE AT CELLAR AND 1ST FLOOR. ARCHITECTURAL WORK. NO CHANGE OF USE, OCCUPANCY OR EGRESS.**
Permit Description:	**EQUIPMENT WORK OTHER CONSTRUCTION EQUIPMENT**
Work Class:	
Proposed Use:	OTHER COM
Permit Number:	110288224-01-EW OT
Status:	ISSUED
Valuation:	$1,000.00
Contractor Company:	
Contractor Name:	EURO ART RENOVATION, INC

ADJOINING PROPERTY FINDINGS

Date:	**10/1/2008**
Permit Type:	**EW MH**
Description:	**MECHANICAL AND PLUMBING WORK IN CONJUNCTION WITH RENOVATION OF RETAIL SPACE AT CELLAR AND 1ST FLOOR . NO CHANGE OF USE, OCCUPANCY OR EGRESS.**
Permit Description:	**EQUIPMENT WORK MECHANICAL/HVAC**
Work Class:	
Proposed Use:	OTHER
Permit Number:	110288224-02-EW MH
Status:	ISSUED
Valuation:	$3,000.00
Contractor Company:	
Contractor Name:	EURO ART RENOVATION, INC

Date:	**10/1/2008**
Permit Type:	**EW OT**
Description:	**STRUCTURAL WORK IN CONJUNCTION WITH RENOVATION OF RETAIL SPACE AT CELLAR AND 1ST FLOOR. NO CHANGE IN USE, OCCUPANCY OR EGRESS.**
Permit Description:	**EQUIPMENT WORK OTHER CONSTRUCTION EQUIPMENT**
Work Class:	
Proposed Use:	OTHER
Permit Number:	110288224-03-EW OT
Status:	ISSUED
Valuation:	$3,000.00
Contractor Company:	
Contractor Name:	EURO ART RENOVATION, INC

ADJOINING PROPERTY FINDINGS

Date: **9/29/2008**
Permit Type:
Description:

Permit Description:
Work Class:
Proposed Use:
Permit Number: M285429
Status: COMPLETED
Valuation: $0.00
Contractor Company:
Contractor Name: LTC ELEC'L CONTR'G LLC

Date: **9/17/2008**
Permit Type:
Description:

Permit Description:
Work Class:
Proposed Use:
Permit Number: M285008
Status: COMPLETED
Valuation: $0.00
Contractor Company:
Contractor Name: APOLLO ELECTRIC INC.

Date: **8/6/2008**
Permit Type: **PL**
Description:

Permit Description: **PLUMBING**
Work Class:
Proposed Use:
Permit Number: 100497222-01-PL
Status: ISSUED
Valuation: $0.00
Contractor Company:
Contractor Name: GAB PLBG SVC CONTR, INC

ADJOINING PROPERTY FINDINGS

Date: **7/29/2008**
Permit Type: **EQ OT**
Description: **INSTALL TEMPORARY BARRICADE PROTECTION COVERING STOREFRONT AS PER PLAN. NO CHANGE IN USE, EGRESS, AND OCCUPANCY.**

Permit Description: **CONSTRUCTION EQUIPMENT OTHER CONSTRUCTION EQUIPMENT**
Work Class:
Proposed Use: OTHER COM
Permit Number: 110227237-01-EQ OT
Status: ISSUED
Valuation: $0.00
Contractor Company:
Contractor Name: EURO ART RENOVATION, INC

Date: **7/16/2008**
Permit Type:
Description:

Permit Description:
Work Class:
Proposed Use:
Permit Number: M282882
Status: CLOSED/CANCELLED
Valuation: $0.00
Contractor Company:
Contractor Name: BOROWIDE ELECT'L CONTR'S

Date: **2/11/2008**
Permit Type: **AL**
Description:

Permit Description: **ALTERATION**
Work Class:
Proposed Use:
Permit Number: 100497222-01-AL
Status: ISSUED
Valuation: $0.00
Contractor Company:
Contractor Name: CM RENOVATIONS, CM RENOVATION, CM RENOVATION COMPANY

ADJOINING PROPERTY FINDINGS

Date: **1/7/2008**
Permit Type: **EQ SH**
Description:

Permit Description: **CONSTRUCTION EQUIPMENT SIDEWALK SHED**
Work Class:
Proposed Use:
Permit Number: 104745705-01-EQ SH
Status: ISSUED
Valuation: $0.00
Contractor Company:
Contractor Name: ROCKLEDGE SCAFFOLD CORP

Date: **12/28/2007**
Permit Type:
Description:

Permit Description:
Work Class:
Proposed Use:
Permit Number: M275539
Status: COMPLETED
Valuation: $0.00
Contractor Company:
Contractor Name: LTC ELEC'L CONTR'G LLC

Date: **5/16/2007**
Permit Type: **EW OT**
Description: **Interior renovations to existing store as shown on plans. No change to egress use or occupancy.**

Permit Description: **EQUIPMENT WORK OTHER CONSTRUCTION EQUIPMENT**
Work Class:
Proposed Use: OTHER
Permit Number: 104736662-01-EW OT
Status: ISSUED
Valuation: $5,000.00
Contractor Company:
Contractor Name: AJ INTER., AJ INTER. C ONSTR. INC., AJ INTERNATIONAL CONST INC, AJ INTERNATIONAL CONSTRUCTION IN, AJ

ADJOINING PROPERTY FINDINGS

Date: **5/3/2007**
Permit Type: **EQ SH**
Description:

Permit Description: **CONSTRUCTION EQUIPMENT SIDEWALK SHED**
Work Class:
Proposed Use:
Permit Number: 104745705-01-EQ SH
Status: ISSUED
Valuation: $0.00
Contractor Company:
Contractor Name: ROCKLEDGE SCAFFOLD CORP

Date: **5/3/2007**
Permit Type: **EW SP**
Description:

Permit Description: **EQUIPMENT WORK SPRINKLER**
Work Class:
Proposed Use:
Permit Number: 100644466-01-EW SP
Status: ISSUED
Valuation: $0.00
Contractor Company:
Contractor Name: GAB PLBG SVC CONTR, INC

Date: **4/4/2007**
Permit Type:
Description:

Permit Description:
Work Class:
Proposed Use:
Permit Number: M265405
Status: COMPLETED
Valuation: $0.00
Contractor Company:
Contractor Name: D.J. ELEC'L CONTR'S INC

ADJOINING PROPERTY FINDINGS

Date: **3/27/2007**
Permit Type: **PL**
Description:

Permit Description: **PLUMBING**
Work Class:
Proposed Use:
Permit Number: 100497222-01-PL
Status: ISSUED
Valuation: $0.00
Contractor Company:
Contractor Name: GAB PLBG SVC CONTR, INC

Date: **2/7/2007**
Permit Type: **AL**
Description:

Permit Description: **ALTERATION**
Work Class:
Proposed Use:
Permit Number: 100497222-01-AL
Status: ISSUED
Valuation: $0.00
Contractor Company:
Contractor Name: CM RENOVATIONS, CM RENOVATION, CM RENOVATION COMPANY

Date: **4/29/2006**
Permit Type: **EQ SH**
Description: **Install heavy duty sidewalk shed a total of 30 ft long at 57 Prince Street - during remedial repairs. Work shall comply with LL33/91. No change in use egress or occupancy.**

Permit Description: **CONSTRUCTION EQUIPMENT SIDEWALK SHED**
Work Class:
Proposed Use: OTHER
Permit Number: 103840827-01-EQ SH
Status: ISSUED
Valuation: $0.00
Contractor Company:
Contractor Name: ROCKLEDGE SCAFFOLD CORP

ADJOINING PROPERTY FINDINGS

Date: **2/15/2006**
Permit Type: **AL**
Description:

Permit Description: **ALTERATION**
Work Class:
Proposed Use:
Permit Number: 100497222-01-AL
Status: ISSUED
Valuation: $0.00
Contractor Company:
Contractor Name: CM RENOVATION INC

Date: **9/1/2005**
Permit Type:
Description:

Permit Description:
Work Class:
Proposed Use:
Permit Number: M248632
Status: COMPLETED
Valuation: $0.00
Contractor Company:
Contractor Name: ELEC, LIGHT & POWER,INC

Date: **3/18/2005**
Permit Type: **AL**
Description:

Permit Description: **ALTERATION**
Work Class:
Proposed Use:
Permit Number: 100497222-01-AL
Status: ISSUED
Valuation: $0.00
Contractor Company:
Contractor Name: CM RENOVATION INC

ADJOINING PROPERTY FINDINGS

Date:	**1/19/2005**
Permit Type:	**EQ SH**
Description:	**Install heavy duty sidewalk shed a total of 30 ft long at 57 Prince Street - during remedial repairs. Work shall comply with LL33/91. No change in use egress or occupancy.**
Permit Description:	**CONSTRUCTION EQUIPMENT SIDEWALK SHED**
Work Class:	
Proposed Use:	OTHER
Permit Number:	103840827-01-EQ SH
Status:	ISSUED
Valuation:	$0.00
Contractor Company:	
Contractor Name:	ROCKLEDGE SCAFFOLD CORP

Date:	**8/2/2004**
Permit Type:	**AL**
Description:	
Permit Description:	**ALTERATION**
Work Class:	
Proposed Use:	
Permit Number:	100497222-01-AL
Status:	ISSUED
Valuation:	$0.00
Contractor Company:	
Contractor Name:	CM RENOVATION INC

ADJOINING PROPERTY FINDINGS

Date:	**7/22/2004**
Permit Type:	**EQ SH**
Description:	**Install heavy duty sidewalk shed a total of 30 ft long at 57 Prince Street - during remedial repairs. Work shall comply with LL33/91. No change in use egress or occupancy.**
Permit Description:	**CONSTRUCTION EQUIPMENT SIDEWALK SHED**
Work Class:	
Proposed Use:	OTHER
Permit Number:	103840827-01-EQ SH
Status:	ISSUED
Valuation:	$0.00
Contractor Company:	
Contractor Name:	ROCKLEDGE SCAFFOLD CORP

Date:	**5/1/2003**
Permit Type:	**AL**
Description:	
Permit Description:	**ALTERATION**
Work Class:	
Proposed Use:	
Permit Number:	100497222-01-AL
Status:	ISSUED
Valuation:	$0.00
Contractor Company:	
Contractor Name:	CM RENOVATION INC

Date:	**1/30/2003**
Permit Type:	
Description:	
Permit Description:	
Work Class:	
Proposed Use:	
Permit Number:	M220099
Status:	COMPLETED
Valuation:	$0.00
Contractor Company:	
Contractor Name:	COFFEY ELEC'L CO., INC.

ADJOINING PROPERTY FINDINGS

Date: **4/25/2001**
Permit Type:
Description:

Permit Description:
Work Class:
Proposed Use:
Permit Number: M200425
Status: COMPLETED
Valuation: $0.00
Contractor Company:
Contractor Name: EMERGENCY ELEC'L CONTR'G

Date: **11/15/2000**
Permit Type:
Description:

Permit Description:
Work Class:
Proposed Use:
Permit Number: M195275
Status: COMPLETED
Valuation: $0.00
Contractor Company:
Contractor Name: LTC ELECTRIC INC.

Date: **9/19/1996**
Permit Type:
Description:

Permit Description:
Work Class:
Proposed Use:
Permit Number: M147021
Status: COMPLETED
Valuation: $0.00
Contractor Company:
Contractor Name: LTC ELECTRIC INC.

ADJOINING PROPERTY FINDINGS

Date: **7/13/1995**
Permit Type:
Description:

Permit Description:
Work Class:
Proposed Use:
Permit Number: M133590
Status: COMPLETED
Valuation: $0.00
Contractor Company:
Contractor Name: GILSTON ELEC. MAINT. CORP

Date: **8/5/1994**
Permit Type:
Description:

Permit Description:
Work Class:
Proposed Use:
Permit Number: M122203
Status: CLOSED/CANCELLED
Valuation: $0.00
Contractor Company:
Contractor Name: ANTHONY MCDONAGH CO.

Date: **7/12/1994**
Permit Type:
Description:

Permit Description:
Work Class:
Proposed Use:
Permit Number: M121377
Status: COMPLETED
Valuation: $0.00
Contractor Company:
Contractor Name: GINTHER O'KEEFE ELEC CONT

ADJOINING PROPERTY FINDINGS

Date: **6/22/1993**
Permit Type:
Description:

Permit Description:
Work Class:
Proposed Use:
Permit Number: M107819
Status: COMPLETED
Valuation: $0.00
Contractor Company:
Contractor Name: GINTHER O'KEEFE ELEC CONT

Date: **2/19/1988**
Permit Type:
Description:

Permit Description:
Work Class:
Proposed Use:
Permit Number: M033089
Status: COMPLETED
Valuation: $0.00
Contractor Company:
Contractor Name: AVELLINO ELEC'L CONTR INC

Date: **11/5/1987**
Permit Type:
Description:

Permit Description:
Work Class:
Proposed Use:
Permit Number: M028458
Status: COMPLETED
Valuation: $0.00
Contractor Company:
Contractor Name: AUTHORIZED ELEC., CONTR.,

ADJOINING PROPERTY FINDINGS

62 PRINCE ST

Date:	**9/16/2008**
Permit Type:	**EW FP**
Description:	
Permit Description:	**EQUIPMENT WORK FIRE SUPPRESSION**
Work Class:	
Proposed Use:	
Permit Number:	110329298-01-EW FP
Status:	ISSUED
Valuation:	$0.00
Contractor Company:	
Contractor Name:	RELIABLE FIRE PROTECTION, RELIABLE FIRE PROT, RELIABLE FIRE PROT., RELIABLE FIRE PROTETION, RELIABLE

Date:	**8/7/2007**
Permit Type:	**AL**
Description:	**Propose to install new seating area in the open space as shown on drawings filed herewith.**
Permit Description:	**ALTERATION**
Work Class:	
Proposed Use:	OTHER COM
Permit Number:	104710047-01-AL
Status:	ISSUED
Valuation:	$1,000.00
Contractor Company:	
Contractor Name:	G & C RESTORATION INC

ADJOINING PROPERTY FINDINGS

Date:	**5/21/2007**
Permit Type:	**EW MH**
Description:	**Filing to obtain the Equipment Use Permit Cards; plans were approved and signed-off under Appl.# 103998738. No work filed under this application. Previously approved plans being submitted with this filing.**
Permit Description:	**EQUIPMENT WORK MECHANICAL/HVAC**
Work Class:	
Proposed Use:	OTHER
Permit Number:	104754570-01-EW MH
Status:	ISSUED
Valuation:	$1,000.00
Contractor Company:	
Contractor Name:	1202 CONEY ISLAND AVENUE CORP.

Date:	**7/14/2006**
Permit Type:	**PL**
Description:	
Permit Description:	**PLUMBING**
Work Class:	
Proposed Use:	
Permit Number:	104410987-01-PL
Status:	ISSUED
Valuation:	$0.00
Contractor Company:	
Contractor Name:	T.N.T PLUMBING & HEATING INC

Date:	**5/11/2006**
Permit Type:	**SG**
Description:	
Permit Description:	**SIGN**
Work Class:	
Proposed Use:	
Permit Number:	104428576-01-SG
Status:	ISSUED
Valuation:	$0.00
Contractor Company:	
Contractor Name:	BOLD & BOLT VISUAL, CORP, NEW YORK SIGN CONTRACTORS, SIGNS CAD CORP

ADJOINING PROPERTY FINDINGS

Work Class: SIGN
Proposed Use:
Permit Number: 104428576-01-SG
Status: PERMIT-ENTIRE
Valuation: $0.00
Contractor Company:
Contractor Name:

Date: **5/11/2006**
Permit Type: **SG**
Description:

Permit Description: **SIGN**
Work Class:
Proposed Use:
Permit Number: 104428585-01-SG
Status: ISSUED
Valuation: $0.00
Contractor Company:
Contractor Name: BOLD & BOLT VISUAL, CORP, NEW YORK SIGN CONTRACTORS, SIGNS CAD CORP

Work Class: SIGN
Proposed Use:
Permit Number: 104428585-01-SG
Status: PERMIT-ENTIRE
Valuation: $0.00
Contractor Company:
Contractor Name:

ADJOINING PROPERTY FINDINGS

Date:	**5/10/2006**
Permit Type:	**EW FP**
Description:	
Permit Description:	**EQUIPMENT WORK FIRE SUPPRESSION**
Work Class:	
Proposed Use:	
Permit Number:	104410987-01-EW FP
Status:	ISSUED
Valuation:	$0.00
Contractor Company:	
Contractor Name:	RELIABLE FIRE PROTECTION, RELIABLE FIRE PROT, RELIABLE FIRE PROT., RELIABLE FIRE PROTETION, RELIABLE

Date:	**12/2/2005**
Permit Type:	**AL**
Description:	**Propose to Demo the existing interior space along with the exterior wall. Install new partitions, ceilings and doors. Adding additional square footage to the existing building. Install new store front as shown on drawings filed herewith.**
Permit Description:	**ALTERATION**
Work Class:	
Proposed Use:	OTHER COM
Permit Number:	103998738-01-AL
Status:	ISSUED
Valuation:	$156,000.00
Contractor Company:	
Contractor Name:	G & C RESTORATION INC

ADJOINING PROPERTY FINDINGS

Date:	**12/2/2005**
Permit Type:	**EQ FN**
Description:	**Propose to Demo the existing interior space along with the exterior wall. Install new partitions, ceilings and doors. Adding additional square footage to the existing building. Install new store front as shown on drawings filed herewith.**
Permit Description:	**CONSTRUCTION EQUIPMENT FENCE**
Work Class:	
Proposed Use:	OTHER COM
Permit Number:	103998738-01-EQ FN
Status:	ISSUED
Valuation:	$156,000.00
Contractor Company:	
Contractor Name:	G & C RESTORATION INC

Date:	**7/28/2005**
Permit Type:	
Description:	
Permit Description:	
Work Class:	
Proposed Use:	
Permit Number:	M247558
Status:	COMPLETED
Valuation:	$0.00
Contractor Company:	
Contractor Name:	CSM ELECTRIC CORP.

ADJOINING PROPERTY FINDINGS

Date:	**3/29/2005**
Permit Type:	**PL**
Description:	**Propose to install new mechanical ductwork and new air conditioning. Install new plumbing fixtures along with related piping and install new sprinkler heads, as per plans filed herewith.**
Permit Description:	**PLUMBING**
Work Class:	
Proposed Use:	OTHER
Permit Number:	103998738-02-PL
Status:	ISSUED
Valuation:	$0.00
Contractor Company:	
Contractor Name:	T.N.T PLUMBING & HEATING INC

Date:	**3/4/2005**
Permit Type:	**AL**
Description:	**Propose to Demo the existing interior space along with the exterior wall. Install new partitions, ceilings and doors. Adding additional square footage to the existing building. Install new store front as shown on drawings filed herewith.**
Permit Description:	**ALTERATION**
Work Class:	
Proposed Use:	OTHER COM
Permit Number:	103998738-01-AL
Status:	ISSUED
Valuation:	$156,000.00
Contractor Company:	
Contractor Name:	G & C RESTORATION INC

ADJOINING PROPERTY FINDINGS

Date:	**3/4/2005**
Permit Type:	**EQ FN**
Description:	**Propose to Demo the existing interior space along with the exterior wall. Install new partitions, ceilings and doors. Adding additional square footage to the existing building. Install new store front as shown on drawings filed herewith.**
Permit Description:	**CONSTRUCTION EQUIPMENT FENCE**
Work Class:	
Proposed Use:	OTHER COM
Permit Number:	103998738-01-EQ FN
Status:	ISSUED
Valuation:	$156,000.00
Contractor Company:	
Contractor Name:	G & C RESTORATION INC

Date:	**7/16/2004**
Permit Type:	**EQ FN**
Description:	
Permit Description:	**CONSTRUCTION EQUIPMENT FENCE**
Work Class:	
Proposed Use:	OTHER
Permit Number:	103836379-01-EQ FN
Status:	ISSUED
Valuation:	$0.00
Contractor Company:	
Contractor Name:	DISANO CONSTRUCTION, DISANO CONTRUCTION INC, DISANO CONSTRUCTION CO.,INC, DISANO CONSTRUCTION CO. IN

ADJOINING PROPERTY FINDINGS

Date: **7/16/2004**
Permit Type: **DM**
Description:

Permit Description: **DEMOLITION & REMOVAL**
Work Class:
Proposed Use: OTHER
Permit Number: 103836379-01-DM
Status: ISSUED
Valuation: $0.00
Contractor Company:
Contractor Name: DISANO CONSTRUCTION, DISANO CONTRUCTION INC, DISANO CONSTRUCTION CO.,INC, DISANO CONSTRUCTION CO. IN

Date: **2/12/2004**
Permit Type: **SG**
Description:

Permit Description: **SIGN**
Work Class:
Proposed Use:
Permit Number: 102945208-01-SG
Status: ISSUED
Valuation: $0.00
Contractor Company:
Contractor Name: MASTER SIGN HANGER

Date: **1/15/2004**
Permit Type: **AL**
Description:

Permit Description: **ALTERATION**
Work Class:
Proposed Use:
Permit Number: 102946010-01-AL
Status: ISSUED
Valuation: $0.00
Contractor Company:
Contractor Name: MASTER SIGN HANGER

ADJOINING PROPERTY FINDINGS

Date: **3/19/2002**
Permit Type:
Description:

Permit Description:
Work Class:
Proposed Use:
Permit Number: M210120
Status: AWAITING INSPECTION REQUEST
Valuation: $0.00
Contractor Company:
Contractor Name: F & L GENERAL ELEC. CORP.

Date: **2/27/2001**
Permit Type:
Description:

Permit Description:
Work Class:
Proposed Use:
Permit Number: M198469
Status: AWAITING INSPECTION REQUEST
Valuation: $0.00
Contractor Company:
Contractor Name: MONTANA ELEC'L DECORATING

Date: **4/23/1985**
Permit Type:
Description:

Permit Description:
Work Class:
Proposed Use:
Permit Number: 000496D
Status: COMPLETED
Valuation: $0.00
Contractor Company:
Contractor Name: NULITE ELEC'L CONTRS INC.

ADJOINING PROPERTY FINDINGS

70 PRINCE ST

Date:	**1/19/2012**
Permit Type:	**EW FP**
Description:	**UPGRADE FIRE SUPPRESSION SYSTEM ONLY, FIRE SUPPRESSION GAS SHUT OFF VALVE FILED UNDER APPLICATION #103740864 NO CHANGE IN USE EGRESS OR OCCUPANCY.**
Permit Description:	**EQUIPMENT WORK FIRE SUPPRESSION**
Work Class:	
Proposed Use:	OTHER COM
Permit Number:	120937898-01-EW FP
Status:	ISSUED
Valuation:	$3,000.00
Contractor Company:	
Contractor Name:	ALLIED FIRE CTR SVCS INC

Date:	**12/5/2011**
Permit Type:	**PL**
Description:	
Permit Description:	**PLUMBING**
Work Class:	
Proposed Use:	
Permit Number:	103740864-01-PL
Status:	ISSUED
Valuation:	$0.00
Contractor Company:	
Contractor Name:	TIME MECHANICALS INC., TIME MECHANICALS INC

ADJOINING PROPERTY FINDINGS

Date: **10/11/2011**
Permit Type: **PL**
Description:

Permit Description: **PLUMBING**
Work Class:
Proposed Use:
Permit Number: 120766082-01-PL
Status: ISSUED
Valuation: $0.00
Contractor Company:
Contractor Name: TIME MECHANICALS INC., TIME MECHANICALS INC

Date: **9/15/2011**
Permit Type: **EW OT**
Description:

Permit Description: **EQUIPMENT WORK OTHER CONSTRUCTION EQUIPMENT**
Work Class:
Proposed Use:
Permit Number: 120766082-01-EW OT
Status: ISSUED
Valuation: $0.00
Contractor Company:
Contractor Name: TACONIC VENTURES INC

Date: **4/2/2004**
Permit Type: **EW FP**
Description: **INSTALL FIRE SUPPRESSION SYSTEM ONLY. NO CHANGE IN USE,EGRESS OR OCCUPANCY.**

Permit Description: **EQUIPMENT WORK FIRE SUPPRESSION**
Work Class:
Proposed Use: OTHER
Permit Number: 103740864-01-EW FP
Status: ISSUED
Valuation: $3,000.00
Contractor Company:
Contractor Name: MASTER FIRE PREV. SYS INC, MASTER FIRE PREVENT SYS I

ADJOINING PROPERTY FINDINGS

Date: **8/7/1996**
Permit Type:
Description:

Permit Description:
Work Class:
Proposed Use:
Permit Number: M145501
Status: COMPLETED
Valuation: $0.00
Contractor Company:
Contractor Name: LOWER MANHATTAN ELEC. INC

Date: **7/6/1990**
Permit Type:
Description:

Permit Description:
Work Class:
Proposed Use:
Permit Number: M069745
Status: COMPLETED
Valuation: $0.00
Contractor Company:
Contractor Name: GANECO ELECTRIC CORP.

GLOSSARY

General Building Department concepts

- **ICC:** The International Code Council. The governing body for the building/development codes used by all jurisdictions who've adopted the ICC guidelines. MOST of the US has done this. Canada, Mexico, and other countries use ICC codes books and guides as well. There are a few states who have added guidelines to the ICC codes to better fit their needs. For example, California has added seismic retrofit requirements for most commercial structures.
- **Building Department (Permitting Authority, Building Codes, Inspections Department, Building and Inspections):** This is the department in a jurisdiction where an owner or contractor goes to obtain permits and inspections for building, tearing down, remodeling, adding to, re-roofing, moving or otherwise making changes to any structure, Residential or Commercial.
- **Jurisdiction:** This is the geographic area representing the properties over which a Permitting Authority has responsibility.
- **GC:** General Contractor. Usually the primary contractor hired for any Residential or Commercial construction work.
- **Sub:** Subordinate contracting companies or subcontractors. Usually a "trades" contractor working for the GC. These contractors generally have an area of expertise in which they are licensed like Plumbing, Electrical, Heating and Air systems, Gas Systems, Pools etc. (called "trades").
- **Journeymen:** Sub contractors who have their own personal licenses in one or more trades and work for different contracting companies, wherever they are needed or there is work.
- **HVAC (Mechanical, Heating & Air companies):** HVAC = Heating, Ventilation, and Air Conditioning.
- **ELEC (Electrical, TempPole, TPole, TPower, Temporary Power, Panel, AMP Change, Power Release):** Electrical permits can be pulled for many reasons. The most common reason is to increase the AMPs of power in an electrical power panel. This requires a permit in almost every jurisdiction. Other commons reason for Electrical permits is to insert a temporary power pole at a new construction site. Construction requires electricity, and in a new development, power has yet to be run to the lot. The temporary power pole is usually the very first permit pulled for new development. The power is released to the home owner when construction is complete and this sometimes takes the form of a Power Release permit or inspection.
- **"Pull" a permit:** To obtain and pay for a building permit.
- **CBO:** Chief Building Official
- **Planning Department:** The department in the development process where the building /structural plans are reviewed for their completeness and compliance with building codes
- **Zoning Department:** The department in the development process where the site plans are reviewed for their compliance with the regulations associated with the zoning district in which they are situated.
- **Zoning District:** A pre-determined geographic boundary within a jurisdiction where certain types of structures are permitted / prohibited. Examples are Residential structure, Commercial/Retail structures, Industrial/Manufacturing structures etc. Each zoning district has regulations associated with it like the sizes of the lots, the density of the structures on the lots, the number of parking spaces required for certain types of structures on the lots etc.
- **PIN (TMS, GIS ID, Parcel#):** Property Identification Number and Tax Map System number.
- **State Card (Business license):** A license card issued to a contractor to conduct business.
- **Building Inspector (Inspector):** The inspector is a building department employee that inspects building construction for compliance to codes.
- **C.O.:** Certificate of Occupancy. This is the end of the construction process and designates that the owners now have permission to occupy a structure after its building is complete. Sometimes also referred to as a Certificate of Compliance.

GLOSSARY

Permit Content Definitions

- Permit Number: The alphanumerical designation assigned to a permit for tracking within the building department system. Sometimes the permit number gives clues to its role, e.g. a "PL" prefix may designate a plumbing permit.
- Description: A field on the permit form that allows the building department to give a brief description of the work being done. More often than not, this is the most important field for EP's to find clues to the prior use(s) of the property.
- Permit Type: Generally a brief designation of the type of job being done. For example BLDG-RES, BLDG-COM, ELEC, MECH etc.

Sample Building Permit Data

Date: Nov 09, 2000
Permit Type: Bldg -
New Permit Number: 101000000405
Status: Valuation: $1,000,000.00
Contractor Company: OWNER-BUILDER
Contractor Name:

Description: New one store retail (SAV-ON) with drive-thru pharmacy. Certificate of Occupancy.



APPENDIX D: ENVIRONMENTAL PROFESSIONALS CREDENTIALS

J.C. Broderick & Associates, Inc.
Environmental Consulting & Testing
1775 Expressway Drive, North
Hauppauge, New York 11788
631.584.5492 fax 631.584.3395

BRENDAN G. BRODERICK, BE	*President*
MALCOLM I. BARKAN, BE, MBA, Dr, PE	*Staff Professional Engineer*
STEVEN MULLER BS, CEC, CEI	*Environmental Scientist*
CHRISTOPHER CARNAHAN, BS	*Environmental Scientist*
EDWARD J. MCGUIRE III, BA	*Environmental Scientist*
MICHAEL BRODERICK, AS	*Environmental Project Manager*
MICHAEL VENTIMIGLIA, B.S.	*Environmental Project Manager*
MARK BEEKMAN, AS	*Environmental Project Manager*
PAUL FAZIO, BS	*Environmental Project Manager*
SCOT SALIANI	*Environmental Project Manager*
JEFFREY NANNINI, BS	*Environmental Scientist*
DAVID COLLINS, BE	*Environmental Scientist*
ADAM HUTCHINSON, AS	*Environmental Project Manager*
KRISTEN VEECK, BS	*Environmental Scientist*
KRISTEN GABRIEL	*Environmental Project Manager*
BRYAN EZELIUS, BS	*Environmental Scientist*
ROBERT MANZELLA, BS	*Environmental Scientist*
LINDA M. KRYSHAK, BS	*Environmental Scientist*
CHRISTOPHER McGOVERN, BA	*Environmental Project Manager*
RYAN EID, BA	*Environmental Project Manager*
JESUS BRACAMONTE	*Environmental Project Manager*
WILFRID BERTRAND	*Environmental Project Manager*
PAUL EDEN, BS	*Environmental Project Manager*
CHRISTY SANDERS, BA	*Administrative Assistant*
ROBERT G MILINIS, BE	*Environmental Project Manager*
PATRICK HATTENBACH, BA	*Environmental Scientist*
RICHARD MONDELLO, BS	*Environmental Scientist*
GREGORY R FREESE, AAS	*Environmental Project Manager*
JOSEPH ABRUZZO, BA	*Environmental Project Manager*
JOHN CERAMELLO, BA	*Environmental Project Manager*

BRENDAN G. BRODERICK, BE *President*

- State University of New York, Bachelor of Engineering, Mechanical Engineering
- New York State Department of Labor Asbestos (NYS DOL) Certified Inspector
- New York State Department of Labor Asbestos (NYS DOL) Certified Project Monitor
- New York State Department of Labor Asbestos (NYS DOL) Certified Sampling Technician
- New York State Department of Labor Asbestos (NYS DOL) Certified Designer
- Environmental Protection Agency (EPA) Certified Lead-Based Paint Professional Inspector
- Environmental Protection Agency (EPA) Certified Lead-Based Paint Professional Risk Assessor
- Environmental Protection Agency (EPA) Certificate of Completion Mold Web Course
- American Concrete Institute (ACI) Certified Concrete Field Testing Technician Grade I
- National Association of Safety and Health Professionals (NASHP) Certified Professional Environmental Auditor
- National Association of Safety and Health Professionals (NASHP) Certified Professional Hazards Manager
- American Society for Testing and Materials (ASTM) Technical and Professional Training Environmental Site Assessments for Commercial Real Estate Certificate
- American Society for Testing and Materials (ASTM) Technical and Professional Training Performing Phase I Environmental Inspection, Environmental Assessment Association Certificate
- American Society for Testing and Materials (ASTM) Technical and Professional Training Phase I Site Assessment & Transaction Screen Assessment Modules for Environmental Site Assessments for Commercial Real Estate Course
- American Society for Testing and Materials (ASTM) International subcommittee E50.02 Member Developing a standard practice for "Transactional Screening of Readily Observable Mold in Commercial Buildings."
- Understanding Mold Contamination in the Indoor Environment, EMSL Analytical, Inc. Certificate
- Building Tune-Up for Energy Efficiency and Improved Indoor Air Quality, Mid-Atlantic Environmental Hygiene Resource Center Certificate
- Indoor Air Quality Tools For School Training Program, New York State Association for Superintendents of School Buildings and Grounds Certificate
- NITON Corporation Certificate Radiation Safety & Monitoring, Measurement Technology, and Machine Maintenance XRF Spectrum Analyzer
- State Environmental Quality Review Act (SEQRA) Continuing Education Seminar, Lorman Education Services, Certificate of Successful Completion
- New York State Society of Professional Engineers, Suffolk Chapter #26, Member in Good Standing Since 2010
- Indoor Air Quality Association, 12339 Carroll Avenue, Rockville, MD 20852-1867, Member in Good Standing

MALCOLM I. BARKAN, BS, MS, PE, PhD *Staff Engineer*

- New York University, Doctrine, Business Education
- St. John's University, Masters in Business Administration, Marketing
- City College of New York, Bachelor of Engineering, Civil Engineering
- New York State Education Department, Professional Engineers License
- New York State Department of Labor Asbestos Certified Project Designer

STEVEN MULLER, BS, CEC, CEI *Environmental Scientist*

- SUNY, Stony Brook, Department of Geosciences, credit toward MS in Hydrogeology
- Hofstra University, College of Liberal Arts and Sciences, Bachelor of Science, Geology
- New York State Council of Professional Geologists – Member
- Environmental Assessment Association – Certified Environmental Consultant, Certified Environmental Inspector, Certified Air Quality Specialist – Member No.: 81228
- National Groundwater Association – Association of Groundwater Scientists & Engineers – Member No.: 201916
- International Society of Environmental Forensics – Member No.: 801192
- Association for Environmental Health and Sciences – Member No.: 801192
- NYSDEC Risk-Based Corrective Action (RBCA) for Petroleum-Impacted Sites Advisory Group Committee Member and Sub-Workgroup 3 – Natural Attenuation, Fate & Transport – Member
- Field Gas Chromatography training instructed by USEPA Region I, Lab Director
- NGWA-IBM PC Applications in Groundwater Pollution and Hydrology
- Numerous attendances at NGWA Conferences and Seminars on Groundwater Pollution and Remediation
- Biostimulation of aquifers using Oxygen Releasing Compound and other additives
- Long Island Groundwater Research Institute – Advanced Tools for In-Situ Remediation
- OSHA HAZWOPER 40-Hour - Certificate
- OSHA HAZWOPER 8-hour Supervisor - Certificate
- OSHA HAZWOPER Refresher - Certificate
- OSHA Confined Space Entry – Certificate
- OSHA Competent Persons in Excavation – Certificate
- Contractor's Guide to UST Closure – Certificate
- API WorkSafe Safety Key – Certificate
- Universal Waste Management Certificate

CHRISTOPHER CARNAHAN, BS *Environmental Scientist*

- Slippery Rock University, Bachelor of Science, Occupational Health
- New York State Department of Labor Asbestos (NYS DOL) Certified Inspector
- New York State Department of Labor Asbestos (NYS DOL) Certified Project Designer
- Environmental Protection Agency (EPA) Certified Lead-Based Paint Professional Inspector
- NAHI Professional Home Inspector
- Radiation Safety & Monitoring, Measurement Technology, and Machine Maintenance XRF Spectrum Analyzer NITON Corporation Certificate
- U.S. Housing & Urban Development, Office of Lead Hazard's Control's, Visual Assessment Certification, Pursuant to 24 Code of Federal Regulations Part 35
- American Society for Testing and Materials (ASTM) Completed Phase I Site Assessment & Transaction Screen Assessment Modules for Environmental Site Assessments for Commercial Real Estate Course
- United States Environmental Protection Agency Mold Web Course Certificate of Completion

EDWARD J. McGUIRE III *Environmental Scientist*

- SUNY Binghamton, Bachelor of Arts, Environmental Studies
- New York State Department of Labor Asbestos Management Planner
- New York State Department of Labor Asbestos Project Designer
- New York State Department of Labor Asbestos Inspector
- New York State Department of Labor Asbestos Air Sampling Technician
- Environmental Protection Agency Certified Lead Paint Inspector
- American Concrete Institute Laboratory Testing Technician Grade I
- American Concrete Institute Concrete Strength Testing Technician
- American Concrete Institute Aggregate Testing Technician- Level I
- American Concrete Institute Concrete Field Testing Technician- Grade I
- Certificate of Completion, Radiation Safety & Monitoring, Measurement Technology, and Machine Maintenance, XRF Spectrum Analyzer, NITON Corporation
- Certificate of Completion, Radiation Safety & Monitoring, Measurement Technology, and Machine Maintenance, Nuclear Density Gauge, Troxler Laboratories
- ASTM Completed Phase I Site Assessment & Transaction Screen Assessment Modules for Environmental Site Assessments for Commercial Real Estate Course
- U.S. Housing & Urban Development, Office of Lead Hazards Controls, Visual Assessment Certification, Pursuant to 24 CFR Part 35
- Current Understanding and Advances in Mold Assessment, Sampling and Analysis, STL & P&K Microbial Services, Inc. Certificate
- United States Environmental Protection Agency Mold Web Course Certificate of Completion

MICHAEL BRODERICK, **AS** *Environmental Project Manager*

- The Chubb Institute, Web Development and Business Programming
- Briarcliff, B.A., Information Technology Computer Programming
- SUNY Farmingdale, A.S. Architectural Engineering Technology
- Nassau Community College, A.S., Computer Science
- New York State Department of Labor Asbestos (NYS DOL) Certified Inspector
- Radiation Safety & Monitoring, Measurement Technology, and Machine Maintenance XRF Spectrum Analyzer NITON Corporation Certificate
- Environmental Protection Agency (EPA) Certified Lead-Based Paint Professional Inspector

MARK T. BEEKMAN, AS *Environmental Project Manager*

- Suffolk Community College, Associates Degree in Business
- St. Joseph's College, Bachelors Degree in Business
- Environmental Protection Agency (EPA) Certified Lead-Based Paint Professional Inspector

MICHAEL VENTIMIGLIA, B.S. *Environmental Project Manager*

- SUNY Albany, Bachelor of Science, Environmental Science
- New York State Department of Labor (NYS DOL) Certified Asbestos Inspector
- New York State Department of Labor (NYS DOL) Certified Asbestos Air Sampling Technician
- New York State Department of Labor (NYS DOL) Certified Asbestos Project Monitor
- Environmental Protection Agency Certified Lead Paint Inspector
- American Concrete Institute Laboratory Testing Technician Grade I
- American Concrete Institute Concrete Strength Testing Technician
- American Concrete Institute Aggregate Testing Technician- Level I
- American Concrete Institute Concrete Field Testing Technician- Grade I

PAUL FAZIO, BS *Environmental Project Manager*

- CW Post Long Island University, Bachelor of Science, Physical Education
- Nassau Community College, Associates of Arts, Liberal Arts
- New York State Department of Labor Asbestos (NYS DOL) Certified Project Monitor
- New York State Department of Labor Asbestos (NYS DOL) Certified Inspector
- New York State Department of Labor Asbestos Air Sampling Technician

SCOT SALIANI *Environmental Project Manager*

- New York State Department of Labor Asbestos (NYS DOL) Certified Inspector
- New York State Department of Labor Asbestos (NYS DOL) Certified Designer
- Radiation Safety & Monitoring, Measurement Technology, and Machine Maintenance XRF Spectrum Analyzer NITON Corporation Certificate
- U.S. Housing & Urban Development, Office of Lead Hazard's Control's, Visual Assessment Certification, Pursuant to 24 Code of Federal Regulations Part 35
- American Society for Testing and Materials (ASTM) Completed Phase I Site Assessment & Transaction Screen Assessment Modules for Environmental Site Assessments for Commercial Real Estate Course
- United States Environmental Protection Agency Mold Web Course Certificate of Completion

JEFFREY NANNINI, BS *Environmental Scientist*

- SUNY Farmingdale, Bachelor of Science, Mechanical Engineering
- New York State Department of Labor Asbestos Certified Sampling Technician
- American Society for Testing and Materials (ASTM) Completed Phase I Site Assessment & Transaction Screen Assessment Modules for Environmental Site Assessments for Commercial Real Estate Course
- Certificate of Completion, Radiation Safety & Monitoring, Measurement Technology, and Machine Maintenance, XRF Spectrum Analyzer, NITON Corporation
- U.S. Housing & Urban Development, Office of Lead Hazard's Control's, Visual Assessment Certification, Pursuant to 24 Code of Federal Regulations Part 35
- United States Environmental Protection Agency Mold Web Course Certificate of Completion
- 40 Hour HAZWOPPER (OSHA) Certification (2009)

DAVID COLLINS, BE *Environmental Scientist*

- State University of New York, Bachelor of Engineering, Mechanical Engineering
- Phase I Site Assessment & Transaction Screen Assessment Modules for Environmental Site Assessments for Commercial Real Estate Course, American Society for Testing and Materials (ASTM)
- U.S. Housing & Urban Development, Office of Lead Hazard's Control's, Visual Assessment Certification, Pursuant to 24 Code of Federal Regulations Part 35
- United States Environmental Protection Agency Mold Web Course Certificate of Completion
- 40 Hour HAZWOPPER (OSHA) Certification (2009)

ADAM HUTCHINSON, AS *Environmental Project Manager*

- Suffolk Community College, Associates in Science, Liberal Arts
- New York State Department of Labor Asbestos (NYS DOL) Certified Air Sampling Technician
- New York State Department of Labor Asbestos (NYS DOL) Certified Inspector
- 40 Hour HAZWOPPER (OSHA) Certification (2009)

KRISTEN VEECK, BS *Environmental Scientist*

- State University of Connecticut, Bachelor of Science, Environmental Science
- New York State Department of Labor Asbestos (NYS DOL) Certified Sampling Technician
- New York State Department of Labor Asbestos (NYS DOL) Certified Inspector
- New York State Department of Labor Asbestos (NYS DOL) Management Planner
- Phase I Site Assessment & Transaction Screen Assessment Modules for Environmental Site Assessments for Commercial Real Estate Course, American Society for Testing and Materials (ASTM)
- Environmental Site Assessments for Commercial Read Estate, Technical and Professional Training, ASTM International
- U.S. Housing & Urban Development, Office of Lead Hazard's Control's, Visual Assessment Certification, Pursuant to 24 Code of Federal Regulations Part 35
- Radiation Safety & Monitoring, Measurement Technology and Machine Maintenance XRF Spectrum Analyzer Certificate, NITON Corporation
- Environmental Data Resources (EDR) Due Diligence at Dawn Seminar
- United States Environmental Protection Agency Mold Web Course Certificate of Completion
- Advanced Microbial Workshop, EMSL Analytical, Inc.
- American Concrete Institute Aggregate Testing Technician - Level 1
- American Concrete Institute Concrete Strength Testing Technician
- American Concrete Institute Concrete Laboratory Testing Technician - Level 1

KRISTEN GABRIEL *Environmental Project Manager*

- New York State Department of Labor Asbestos (NYS DOL) Certified Air Sampling Technician
- Radiation Safety & Monitoring, Measurement Technology, and Machine Maintenance XRF Spectrum Analyzer NITON Corporation Certificate
- U.S. Housing & Urban Development, Office of Lead Hazard's Control's, Visual Assessment Certification, Pursuant to 24 Code of Federal Regulations Part 35
- American Society for Testing and Materials (ASTM) Completed Phase I Site Assessment & Transaction Screen Assessment Modules for Environmental Site Assessments for Commercial Real Estate Course
- United States Environmental Protection Agency Mold Web Course Certificate of Completion
- American Concrete Institute Concrete Field Testing Technician - Grade 1

BRYAN EZELIUS, BS *Environmental Scientist*

- State University of New York at Oneonta, Bachelor of Science, Environmental Science
- New York State Department of Labor Asbestos (NYS DOL) Certified Air Sampling Technician
- New York State Department of Labor Asbestos (NYS DOL) Certified Inspector
- New York State Department of Labor Asbestos (NYS DOL) Certified Project Monitor
- Radiation Safety & Monitoring, Measurement Technology, and Machine Maintenance XRF Spectrum Analyzer NITON Corporation Certificate
- Environmental Protection Agency (EPA) Certified Lead-Based Paint Professional Inspector

ROBERT MANZELLA, BS *Environmental Scientist*

- State University of New York at Oneonta, Bachelor of Science, Environmental Science, Earth Sciences
- New York State Department of Labor Asbestos Certified Sampling Technician
- New York State Department of Labor Asbestos Certified Project Monitor
- New York State Department of Labor Asbestos Certified Inspector
- Radiation Safety & Monitoring, Measurement Technology, and Machine Maintenance XRF Spectrum Analyzer NITON Corporation Certificate
- OSHA 10 hour safety

LINDA M. KRYSHAK, **BS** *Environmental Project Manager*

- State University of New York at Stony Brook, Bachelor of Science, Social Sciences
- Suffolk Community College, Associates Degree, Applied Sciences
- New York State Department of Labor Asbestos (NYS DOL) Certified Inspector
- New York State Department of Labor Asbestos (NYS DOL) Certified Project Monitor
- New York State Department of Labor Asbestos (NYS DOL) Certified Sampling Technician
- New York State Department of Labor Asbestos (NYS DOL) Certified Contractor
- New York State Department of Labor Asbestos (NYS DOL) Certified Supervisor
- Environmental Protection Agency (EPA) Certified Lead-Based Paint Professional Inspector
- NAHI Professional Home Inspector
- Radiation Safety & Monitoring, Measurement Technology, and Machine Maintenance XRF Spectrum Analyzer NITON Corporation Certificate
- U.S. Housing & Urban Development, Office of Lead Hazard's Control's, Visual Assessment Certification, Pursuant to 24 Code of Federal Regulations Part 35
- American Society for Testing and Materials (ASTM) Completed Phase I Site Assessment & Transaction Screen Assessment Modules for Environmental Site Assessments for Commercial Real Estate Course
- United States Environmental Protection Agency Mold Web Course Certificate of Completion
- OSHA 10 hour safety

CHRISTOPHER McGOVERN, BA *Environmental Project Manager*

- State University of New York at Stony Brook, Bachelor of Arts, Multi-Disciplinary Studies
- New York State Department of Labor Asbestos (NYS DOL) Certified Air Sampling Technician
- New York State Department of Labor Asbestos (NYS DOL) Certified Project Monitor
- New York State Department of Labor Asbestos (NYS DOL) Certified Inspector
- New York State Department of Labor Asbestos (NYS DOL) Certified Management Planner
- Radiation Safety & Monitoring, Measurement Technology, and Machine Maintenance XRF Spectrum Analyzer NITON Corporation Certificate
- U.S. Housing & Urban Development, Office of Lead Hazard's Control's, Visual Assessment Certification, Pursuant to 24 Code of Federal Regulations Part 35
- American Society for Testing and Materials (ASTM) Completed Phase I Site Assessment & Transaction Screen Assessment Modules for Environmental Site Assessments for Commercial Real Estate Course
- United States Environmental Protection Agency Mold Web Course Certificate of Completion

RYAN EID, BA *Environmental Project Manager*

- New York Institute of Technology, Bachelor of Fine Arts, Computer Graphics
- New York State Department of Labor Asbestos (NYS DOL) Certified Air Sampling Technician
- New York State Department of Labor Asbestos (NYS DOL) Certified Project Monitor
- New York State Department of Labor Asbestos (NYS DOL) Certified Inspector
- New York State Department of Environmental Protection Asbestos Investigator
- Radiation Safety & Monitoring, Measurement Technology, and Machine Maintenance XRF Spectrum Analyzer NITON Corporation Certificate
- U.S. Housing & Urban Development, Office of Lead Hazard's Control's, Visual Assessment Certification, Pursuant to 24 Code of Federal Regulations Part 35
- American Society for Testing and Materials (ASTM) Completed Phase I Site Assessment & Transaction Screen Assessment Modules for Environmental Site Assessments for Commercial Real Estate Course
- Scaffolding Safety/Awareness Training
- United States Environmental Protection Agency Mold Web Course Certificate of Completion
- 10 Hour Occupational Safety & Health Training Construction Safety & Health
  OSHA Certificate # 002527932

JESUS BRACAMONTE *Environmental Project Manager*

- New York State Department of Labor Asbestos (NYS DOL) Certified Inspector
- New York State Department of Labor Asbestos (NYS DOL) Certified Air Sampling Technician
- New York State Department of Labor Asbestos (NYS DOL) Certified Project Monitor
- Scaffolding Safety/Awareness Training
- 10 Hour Occupational Safety & Health Training Construction Safety & Health
  OSHA Certificate # 002527931

WILFRID BERTRAND *Environmental Project Manager*

- New York State Department of Labor Asbestos (NYS DOL) Certified Air Sampling Technician
- New York State Department of Labor Asbestos (NYS DOL) Certified Project Monitor
- New York State Department of Buildings, Scaffolding Safety/ Awareness Training

PAUL EDEN, BS *Environmental Project Manager*

- New York State Department of Labor Asbestos (NYS DOL) Certified Inspector
- New York State Department of Labor Asbestos (NYS DOL) Certified Air Sampling Technician
- New York State Department of Labor Asbestos (NYS DOL) Certified Project Monitor
- Environmental Protection Agency (EPA) Certified Lead-Based Paint Professional Inspector
- 10 Hour Occupational Safety & Health Training Construction Safety & Health Course
- Radiation Safety & Monitoring, Measurement Technology, and Machine Maintenance XRF Spectrum Analyzer NITON Corporation Certificate
- Confined Space Entry Course

CHRISTY SANDERS, BA *Administrative Assistant*

- New York State Department of Labor Asbestos (NYS DOL) Certified Air Sampling Technician

ROBERT G MILINIS, BE *Environmental Project Manager*

- New York State Department of Labor Asbestos (NYS DOL) Certified Project Monitor
- New York State Department of Labor Asbestos (NYS DOL) Certified Air Sampling Technician
- New York State Department of Labor Asbestos (NYS DOL) Certified Inspector

PATRICK HATTENBACH, BA *Environmental Scientist*

- New York State Department of Labor Asbestos (NYS DOL) Certified Air Sampling Technician
- New York State Department of Labor Asbestos (NYS DOL) Certified Inspector
- Confined Space Entry Course

RICHARD MONDELLO, BS *Environmental Scientist*

- New York State Department of Labor Asbestos (NYS DOL) Certified Project Monitor
- New York State Department of Labor Asbestos (NYS DOL) Certified Air Sampling Technician
- New York State Department of Labor Asbestos (NYS DOL) Certified Inspector
- Environmental Protection Agency (EPA) Certified Lead-Based Paint Professional Inspector
- American Concrete Institute Field Testing Technician - Grade 1

GREGORY R. FREESE, AAS *Environmental Project Manager*

- American Concrete Institute Concrete Field Testing Technician - Grade 1

JOSEPH ABRUZZO, BA *Environmental Project Manager*

- American Concrete Institute Laboratory Testing Technician - Grade 1
- American Concrete Institute Concrete Strength Testing Technician
- American Concrete Institute Aggregate Testing Technician - Level 1
- American Concrete Institute Field Testing Technician - Grade 1
- Associate Member of the American Institute of Architects

JOHN CERAMELLO, BA *Environmental Project Manager*

- New York State Department of Labor Asbestos (NYS DOL) Certified Project Monitor
- New York State Department of Labor Asbestos (NYS DOL) Certified Air Sampling Technician
- New York State Department of Labor Asbestos (NYS DOL) Certified Inspector



APPENDIX E: ENVIRONMENTAL DATA RESOURCES

J.C. Broderick & Associates, Inc.

Environmental Consulting & Testing

1775 Expressway Drive, North

Hauppauge, New York 11788

631.584.5492 fax 631.584.3395

Commercial Property
300 Lafayette Street
New York, NY 10012

Inquiry Number: 3356945.2s
July 02, 2012

The EDR Radius Map™ Report with GeoCheck®

EDR® Environmental Data Resources Inc

440 Wheelers Farms Road
Milford, CT 06461
Toll Free: 800.352.0050
www.edrnet.com

TABLE OF CONTENTS

SECTION	PAGE
Executive Summary	ES1
Overview Map	2
Detail Map	3
Map Findings Summary	4
Map Findings	8
Orphan Summary	1398
Government Records Searched/Data Currency Tracking	GR-1

GEOCHECK ADDENDUM

Physical Setting Source Addendum	A-1
Physical Setting Source Summary	A-2
Physical Setting Source Map	A-11
Physical Setting Source Map Findings	A-12
Physical Setting Source Records Searched	A-111

Thank you for your business.
Please contact EDR at 1-800-352-0050
with any questions or comments.

Disclaimer - Copyright and Trademark Notice

This Report contains certain information obtained from a variety of public and other sources reasonably available to Environmental Data Resources, Inc. It cannot be concluded from this Report that coverage information for the target and surrounding properties does not exist from other sources. **NO WARRANTY EXPRESSED OR IMPLIED, IS MADE WHATSOEVER IN CONNECTION WITH THIS REPORT. ENVIRONMENTAL DATA RESOURCES, INC. SPECIFICALLY DISCLAIMS THE MAKING OF ANY SUCH WARRANTIES, INCLUDING WITHOUT LIMITATION, MERCHANTABILITY OR FITNESS FOR A PARTICULAR USE OR PURPOSE. ALL RISK IS ASSUMED BY THE USER. IN NO EVENT SHALL ENVIRONMENTAL DATA RESOURCES, INC. BE LIABLE TO ANYONE, WHETHER ARISING OUT OF ERRORS OR OMISSIONS, NEGLIGENCE, ACCIDENT OR ANY OTHER CAUSE, FOR ANY LOSS OF DAMAGE, INCLUDING, WITHOUT LIMITATION, SPECIAL, INCIDENTAL, CONSEQUENTIAL, OR EXEMPLARY DAMAGES. ANY LIABILITY ON THE PART OF ENVIRONMENTAL DATA RESOURCES, INC. IS STRICTLY LIMITED TO A REFUND OF THE AMOUNT PAID FOR THIS REPORT.** Purchaser accepts this Report "AS IS". Any analyses, estimates, ratings, environmental risk levels or risk codes provided in this Report are provided for illustrative purposes only, and are not intended to provide, nor should they be interpreted as providing any facts regarding, or prediction or forecast of, any environmental risk for any property. Only a Phase I Environmental Site Assessment performed by an environmental professional can provide information regarding the environmental risk for any property. Additionally, the information provided in this Report is not to be construed as legal advice.

Copyright 2012 by Environmental Data Resources, Inc. All rights reserved. Reproduction in any media or format, in whole or in part, of any report or map of Environmental Data Resources, Inc., or its affiliates, is prohibited without prior written permission.

EDR and its logos (including Sanborn and Sanborn Map) are trademarks of Environmental Data Resources, Inc. or its affiliates. All other trademarks used herein are the property of their respective owners.

EXECUTIVE SUMMARY

A search of available environmental records was conducted by Environmental Data Resources, Inc (EDR). The report was designed to assist parties seeking to meet the search requirements of EPA's Standards and Practices for All Appropriate Inquiries (40 CFR Part 312), the ASTM Standard Practice for Environmental Site Assessments (E 1527-05) or custom requirements developed for the evaluation of environmental risk associated with a parcel of real estate.

TARGET PROPERTY INFORMATION

ADDRESS

300 LAFAYETTE STREET
NEW YORK, NY 10012

COORDINATES

Latitude (North):	40.7249000 - 40° 43' 29.64''
Longitude (West):	73.9958000 - 73° 59' 44.88''
Universal Tranverse Mercator:	Zone 18
UTM X (Meters):	584807.9
UTM Y (Meters):	4508492.5
Elevation:	41 ft. above sea level

USGS TOPOGRAPHIC MAP ASSOCIATED WITH TARGET PROPERTY

Target Property Map:	40073-F8 BROOKLYN, NY
Most Recent Revision:	1995
West Map:	40074-F1 JERSEY CITY, NJ
Most Recent Revision:	1981

AERIAL PHOTOGRAPHY IN THIS REPORT

Portions of Photo from:	2009, 2010
Source:	USDA

TARGET PROPERTY SEARCH RESULTS

The target property was identified in the following records. For more information on this property see page 8 of the attached EDR Radius Map report:

Site	Database(s)	EPA ID
BP LAFAYETTE 21 EAST HOUSTON STREET NEW YORK, NY 10012	UST HIST UST NY Spills Date Closed: 10/26/2005 NY Hist Spills	N/A
LAFAYETTE 300 LAFAYETTE STREET NEW YORK, NY 10012	FINDS	N/A

EXECUTIVE SUMMARY

DATABASES WITH NO MAPPED SITES

No mapped sites were found in EDR's search of available ("reasonably ascertainable ") government records either on the target property or within the search radius around the target property for the following databases:

STANDARD ENVIRONMENTAL RECORDS

Federal NPL site list

Proposed NPL ---------- Proposed National Priority List Sites
NPL LIENS ---------- Federal Superfund Liens

Federal Delisted NPL site list

Delisted NPL ---------- National Priority List Deletions

Federal CERCLIS list

CERCLIS ---------- Comprehensive Environmental Response, Compensation, and Liability Information System
FEDERAL FACILITY ---------- Federal Facility Site Information listing

Federal CERCLIS NFRAP site List

CERC-NFRAP ---------- CERCLIS No Further Remedial Action Planned

Federal RCRA CORRACTS facilities list

CORRACTS ---------- Corrective Action Report

Federal RCRA non-CORRACTS TSD facilities list

RCRA-TSDF ---------- RCRA - Treatment, Storage and Disposal

Federal institutional controls / engineering controls registries

US ENG CONTROLS ---------- Engineering Controls Sites List
US INST CONTROL ---------- Sites with Institutional Controls

Federal ERNS list

ERNS ---------- Emergency Response Notification System

State- and tribal - equivalent CERCLIS

SHWS ---------- Inactive Hazardous Waste Disposal Sites in New York State
VAPOR REOPENED ---------- Vapor Intrusion Legacy Site List

State and tribal landfill and/or solid waste disposal site lists

SWF/LF ---------- Facility Register

EXECUTIVE SUMMARY

State and tribal leaking storage tank lists

INDIAN LUST ---------- Leaking Underground Storage Tanks on Indian Land

State and tribal registered storage tank lists

MOSF UST ---------- Major Oil Storage Facilities Database
MOSF AST ---------- Major Oil Storage Facilities Database
MOSF ---------- Major Oil Storage Facility Site Listing
INDIAN UST ---------- Underground Storage Tanks on Indian Land
FEMA UST ---------- Underground Storage Tank Listing

State and tribal institutional control / engineering control registries

ENG CONTROLS ---------- Registry of Engineering Controls
INST CONTROL ---------- Registry of Institutional Controls
RES DECL ---------- Restrictive Declarations Listing

State and tribal voluntary cleanup sites

INDIAN VCP ---------- Voluntary Cleanup Priority Listing
VCP ---------- Voluntary Cleanup Agreements

State and tribal Brownfields sites

ERP ---------- Environmental Restoration Program Listing
BROWNFIELDS ---------- Brownfields Site List

ADDITIONAL ENVIRONMENTAL RECORDS

Local Brownfield lists

US BROWNFIELDS ---------- A Listing of Brownfields Sites

Local Lists of Landfill / Solid Waste Disposal Sites

ODI ---------- Open Dump Inventory
DEBRIS REGION 9 ---------- Torres Martinez Reservation Illegal Dump Site Locations
SWTIRE ---------- Registered Waste Tire Storage & Facility List
SWRCY ---------- Registered Recycling Facility List
INDIAN ODI ---------- Report on the Status of Open Dumps on Indian Lands

Local Lists of Hazardous waste / Contaminated Sites

US CDL ---------- Clandestine Drug Labs
DEL SHWS ---------- Delisted Registry Sites
US HIST CDL ---------- National Clandestine Laboratory Register

Local Lists of Registered Storage Tanks

HIST AST ---------- Historical Petroleum Bulk Storage Database

Local Land Records

LIENS 2 ---------- CERCLA Lien Information

LUCIS Land Use Control Information System
LIENS Spill Liens Information

Records of Emergency Release Reports

HMIRS Hazardous Materials Information Reporting System

Other Ascertainable Records

DOT OPS Incident and Accident Data
DOD Department of Defense Sites
FUDS Formerly Used Defense Sites
UMTRA Uranium Mill Tailings Sites
MINES Mines Master Index File
TRIS Toxic Chemical Release Inventory System
TSCA Toxic Substances Control Act
FTTS FIFRA/ TSCA Tracking System - FIFRA (Federal Insecticide, Fungicide, & Rodenticide Act)/TSCA (Toxic Substances Control Act)
HIST FTTS FIFRA/TSCA Tracking System Administrative Case Listing
SSTS Section 7 Tracking Systems
ICIS Integrated Compliance Information System
PADS PCB Activity Database System
MLTS Material Licensing Tracking System
RADINFO Radiation Information Database
RAATS RCRA Administrative Action Tracking System
HSWDS Hazardous Substance Waste Disposal Site Inventory
UIC Underground Injection Control Wells
NPDES State Pollutant Discharge Elimination System
AIRS Air Emissions Data
INDIAN RESERV Indian Reservations
SCRD DRYCLEANERS State Coalition for Remediation of Drycleaners Listing
PCB TRANSFORMER PCB Transformer Registration Database
COAL ASH EPA Coal Combustion Residues Surface Impoundments List
US FIN ASSUR Financial Assurance Information
EPA WATCH LIST EPA WATCH LIST
2020 COR ACTION 2020 Corrective Action Program List
COAL ASH DOE Sleam-Electric Plan Operation Data
COAL ASH Coal Ash Disposal Site Listing
FINANCIAL ASSURANCE Financial Assurance Information Listing

EDR PROPRIETARY RECORDS

EDR Proprietary Records

EDR Historical Auto Stations EDR Proprietary Historic Gas Stations
EDR Historical Cleaners EDR Proprietary Historic Dry Cleaners

SURROUNDING SITES: SEARCH RESULTS

Surrounding sites were identified in the following databases.

Elevations have been determined from the USGS Digital Elevation Model and should be evaluated on a relative (not an absolute) basis. Relative elevation information between sites of close proximity should be field verified. Sites with an elevation equal to or higher than the target property have been differentiated below from sites with an elevation lower than the target property.
Page numbers and map identification numbers refer to the EDR Radius Map report where detailed data on individual sites can be reviewed.

Sites listed in ***bold italics*** are in multiple databases.

Unmappable (orphan) sites are not considered in the foregoing analysis.

EXECUTIVE SUMMARY

STANDARD ENVIRONMENTAL RECORDS

Federal NPL site list

NPL: Also known as Superfund, the National Priority List database is a subset of CERCLIS and identifies over 1,200 sites for priority cleanup under the Superfund program. The source of this database is the U.S. EPA.

A review of the NPL list, as provided by EDR, and dated 05/08/2012 has revealed that there is 1 NPL site within approximately 1 mile of the target property.

Equal/Higher Elevation	Address	Direction / Distance	Map ID	Page
HUDSON RIVER PCBS	***NO STREET APPLICABLE***	***W 1/2 - 1 (0.918 mi.)***	***0***	***17***

Federal RCRA generators list

RCRA-LQG: RCRAInfo is EPA's comprehensive information system, providing access to data supporting the Resource Conservation and Recovery Act (RCRA) of 1976 and the Hazardous and Solid Waste Amendments (HSWA) of 1984. The database includes selective information on sites which generate, transport, store, treat and/or dispose of hazardous waste as defined by the Resource Conservation and Recovery Act (RCRA). Large quantity generators (LQGs) generate over 1,000 kilograms (kg) of hazardous waste, or over 1 kg of acutely hazardous waste per month.

A review of the RCRA-LQG list, as provided by EDR, and dated 03/15/2012 has revealed that there are 3 RCRA-LQG sites within approximately 0.25 miles of the target property.

Equal/Higher Elevation	Address	Direction / Distance	Map ID	Page
DAC BON LLC	***46-48 BOND ST***	***NE 1/8 - 1/4 (0.156 mi.)***	***AI186***	***647***

Lower Elevation	Address	Direction / Distance	Map ID	Page
CON EDISON - MANHOLE 41407	FRONT OF 221 MOTT STREE	S 1/8 - 1/4 (0.199 mi.)	BB263	841
CON EDISON - MANHOLE 31074	FRONT OF 66 CROSBY STRE	SW 1/8 - 1/4 (0.220 mi.)	BJ309	1074

RCRA-SQG: RCRAInfo is EPA's comprehensive information system, providing access to data supporting the Resource Conservation and Recovery Act (RCRA) of 1976 and the Hazardous and Solid Waste Amendments (HSWA) of 1984. The database includes selective information on sites which generate, transport, store, treat and/or dispose of hazardous waste as defined by the Resource Conservation and Recovery Act (RCRA). Small quantity generators (SQGs) generate between 100 kg and 1,000 kg of hazardous waste per month.

A review of the RCRA-SQG list, as provided by EDR, and dated 03/15/2012 has revealed that there are 4 RCRA-SQG sites within approximately 0.25 miles of the target property.

Equal/Higher Elevation	Address	Direction / Distance	Map ID	Page
B P PRODUCTS NORTH AMERICA INC	***21 E HOUSTON ST***	***NE 0 - 1/8 (0.015 mi.)***	***A5***	***50***
PRATT INSTITUTE - PUCK BUILDIN	***295 LAFAYETTE ST 2ND FL***	***ESE 0 - 1/8 (0.017 mi.)***	***A12***	***73***
CONCORD ELECTRONICS CORPORATIO	***GREAT JONES STREET***	***NE 1/8 - 1/4 (0.204 mi.)***	***BC274***	***863***

Lower Elevation	Address	Direction / Distance	Map ID	Page
132 GREENE STREET HOLDINGS COR	132 GREENE ST	W 1/8 - 1/4 (0.180 mi.)	AP220	724

RCRA-CESQG: RCRAInfo is EPA's comprehensive information system, providing access to data supporting the Resource Conservation and Recovery Act (RCRA) of 1976 and the Hazardous and Solid Waste Amendments (HSWA) of 1984. The database includes selective information on sites which generate, transport, store, treat and/or dispose of hazardous waste as defined by the Resource Conservation and Recovery Act (RCRA). Conditionally exempt small quantity generators (CESQGs) generate less than 100 kg of hazardous waste, or less than 1 kg of acutely hazardous waste per month.

A review of the RCRA-CESQG list, as provided by EDR, and dated 03/15/2012 has revealed that there are 6 RCRA-CESQG sites within approximately 0.25 miles of the target property.

Lower Elevation	Address	Direction / Distance	Map ID	Page
KLEINBERG PROPERTY	***285 LAFAYETTE ST - BASE***	***S 0 - 1/8 (0.048 mi.)***	***C21***	***106***
BEST BUY	622 BROADWAY	NNW 0 - 1/8 (0.081 mi.)	K60	227
SEPHORA STORE SOHO #302	***555 BROADWAY***	***WSW 1/8 - 1/4 (0.142 mi.)***	***AE161***	***531***
215 MERCER ST	215 MERCER ST	NNW 1/8 - 1/4 (0.153 mi.)	184	644
CON EDISON	546-548 BROADWAY	SW 1/8 - 1/4 (0.159 mi.)	AE190	655
CON EDISON	48 SPRING ST FRONT OF	S 1/8 - 1/4 (0.181 mi.)	AU223	731

State and tribal leaking storage tank lists

LTANKS: Leaking Storage Tank Incident Reports. These records contain an inventory of reported leaking storage tank incidents reported from 4/1/86 through the most recent update. They can be either leaking underground storage tanks or leaking aboveground storage tanks. The causes of the incidents are tank test failures, tank failures or tank overfills

A review of the LTANKS list, as provided by EDR, and dated 03/29/2012 has revealed that there are 89 LTANKS sites within approximately 0.5 miles of the target property.

Equal/Higher Elevation	Address	Direction / Distance	Map ID	Page
GASETERIA Date Closed: 3/20/2006	21 EAST HOUSTON STREET	NE 0 - 1/8 (0.015 mi.)	A4	48
295 LAFAYETTE ST. Date Closed: 1/21/1994	***295 LAFAYETTE ST.***	***ESE 0 - 1/8 (0.017 mi.)***	***A11***	***71***
Not reported Date Closed: 1/13/2004	***ELIZABETH ST & HOUSTON***	***ESE 1/8 - 1/4 (0.128 mi.)***	***X143***	***464***
303 ELIZABETH STREET Date Closed: 11/19/1992 Date Closed: 11/16/1992	***303 ELIZABETH STREET***	***ESE 1/8 - 1/4 (0.129 mi.)***	***X144***	***467***
371 LAFAYETTE ST. Date Closed: 5/17/2002	***371 LAFAYETTE ST.***	***NE 1/8 - 1/4 (0.210 mi.)***	***AZ289***	***917***
30 EAST 4TH STREET Date Closed: 5/19/1995	***30 EAST 4TH STREET***	***NE 1/4 - 1/2 (0.250 mi.)***	***BQ352***	***1189***
183 CHRYSTIE STREET Date Closed: 11/29/1995	***183 CHRYSTIE STREET***	***SE 1/4 - 1/2 (0.304 mi.)***	***BU366***	***1223***
183 CHRISTIE STREET Date Closed: 11/22/1996	***183 CHRISTIE STREET***	***SE 1/4 - 1/2 (0.304 mi.)***	***BU367***	***1227***

Lower Elevation	Address	Direction / Distance	Map ID	Page
BROAD PRINT REALITY CORP Date Closed: 2/6/2006	112 CROSBY ST	SW 0 - 1/8 (0.066 mi.)	H42	159

EXECUTIVE SUMMARY

Lower Elevation	Address	Direction / Distance	Map ID	Page
PARKING GARAGE	***610 BROADWAY***	***NNW 0 - 1/8 (0.066 mi.)***	***I43***	***161***
Date Closed: 12/24/2003				
Date Closed: 11/6/2003				
AMOCO GAS STATION	***620 BROADWAY***	***NNW 0 - 1/8 (0.079 mi.)***	***I53***	***214***
Date Closed: 7/11/2001				
AMOCO	***62 PRINCE STREET***	***SSW 0 - 1/8 (0.092 mi.)***	***P84***	***293***
Date Closed: 4/28/2004				
636 BROADWAY	***636 BROADWAY***	***N 0 - 1/8 (0.104 mi.)***	***R103***	***358***
Date Closed: 4/28/1997				
Date Closed: 5/4/2006				
Not reported	***77 BLEECKER ST***	***N 0 - 1/8 (0.116 mi.)***	***R118***	***396***
Date Closed: 4/26/2004				
APARTMENT	***648 BROADWAY***	***N 0 - 1/8 (0.123 mi.)***	***V129***	***426***
Date Closed: 2/10/1999				
165 MERCER ST	***165 MERCER ST***	***W 1/8 - 1/4 (0.127 mi.)***	***U134***	***437***
Date Closed: 5/28/1996				
EXXONMOBIL	***37 WEST HOUSTON ST***	***WNW 1/8 - 1/4 (0.145 mi.)***	***AG166***	***567***
APARTMENT	142-44 GREENE STREET	W 1/8 - 1/4 (0.175 mi.)	AP211	700
Date Closed: 10/13/2006				
109 PRINCE ST	***109 PRINCE ST***	***W 1/8 - 1/4 (0.184 mi.)***	***AL229***	***741***
Date Closed: 12/27/2002				
COMM/RES BUILDING	***114 MERCER ST***	***WSW 1/8 - 1/4 (0.197 mi.)***	***AS258***	***826***
Date Closed: 10/12/1992				
Date Closed: 11/22/2004				
NYU CENTRAL PLANT	***251 MERCER STREET***	***N 1/8 - 1/4 (0.213 mi.)***	***BF298***	***967***
Date Closed: 8/21/2001				
66 CROSBY ST/MANHATTAN	***66 CROSBY STREET***	***SW 1/8 - 1/4 (0.218 mi.)***	***BJ306***	***1068***
Date Closed: 2/27/1989				
512 BROADWAY	***512 BROADWAY***	***SW 1/8 - 1/4 (0.240 mi.)***	***BM338***	***1154***
Date Closed: 3/25/1994				
WORK SPACE INC.	***106 SP5RING ST***	***WSW 1/4 - 1/2 (0.256 mi.)***	***BP353***	***1192***
Date Closed: 3/3/2003				
105 WOOSTER STREET	***105 WOOSTER STREET***	***W 1/4 - 1/2 (0.259 mi.)***	***354***	***1195***
Date Closed: 2/10/2003				
SPRING STREET ASSOCIATES	***131-137 SPRING ST***	***WSW 1/4 - 1/2 (0.265 mi.)***	***355***	***1197***
Date Closed: 6/9/2000				
126TH DEPOT	24-60 2ND AVE	E 1/4 - 1/2 (0.270 mi.)	BR356	1201
Date Closed: 2/22/2005				
GAS STATION	***24 SECOND AVE***	***E 1/4 - 1/2 (0.271 mi.)***	***BR357***	***1202***
Date Closed: 6/11/1996				
ROADWAY/PARKING LOT	110 BLEECKER ST	NW 1/4 - 1/2 (0.274 mi.)	358	1205
Date Closed: 1/24/2006				
UNKNOWN RESIDENCE	173 ELIZABETH ST	S 1/4 - 1/2 (0.274 mi.)	359	1207
Date Closed: 6/11/2007				
Not reported	***704 BROADWAY***	***NNE 1/4 - 1/2 (0.275 mi.)***	***360***	***1208***
179 MULBERRY ST	***179 MULBERRY ST***	***S 1/4 - 1/2 (0.287 mi.)***	***361***	***1211***
Date Closed: 6/19/1995				

EXECUTIVE SUMMARY

Lower Elevation	Address	Direction / Distance	Map ID	Page
COMMERCIAL BUILDING Date Closed: 12/20/2011	145 SPRING ST	W 1/4 - 1/2 (0.288 mi.)	BS362	1213
20 EAST 3RD STREET Date Closed: 8/4/2005	***30 EAST 3RD ST***	***ENE 1/4 - 1/2 (0.291 mi.)***	***363***	***1215***
APARTMENT BUILDING Date Closed: 9/25/2006	159 PRINCE STREET	WNW 1/4 - 1/2 (0.298 mi.)	364	1218
NATIVITY PARISH Date Closed: 3/3/2003	***44 SECOND AVENUE***	***E 1/4 - 1/2 (0.302 mi.)***	***BT365***	***1220***
CLOSED-LACKOF RECENT INFO Date Closed: 3/14/2003 Date Closed: 3/13/2003	***49 SOUTH 2ND STREET***	***E 1/4 - 1/2 (0.304 mi.)***	***BT368***	***1230***
BUILDING Date Closed: 2/8/2005	38 CROSBY ST	SW 1/4 - 1/2 (0.304 mi.)	369	1233
PROPERTIES SOLUTIONS Date Closed: 11/23/2007	155 SPRING STREET	W 1/4 - 1/2 (0.307 mi.)	BS370	1235
451 BROOME Date Closed: 3/13/2006	***451 BROOME ST***	***SW 1/4 - 1/2 (0.316 mi.)***	***BV371***	***1236***
UNDER GROUND TTF Date Closed: 8/18/2009	457 BROOME ST	SW 1/4 - 1/2 (0.321 mi.)	BV372	1242
359-369 BROOM STREET Date Closed: 9/25/1995	***369 BROOM ST***	***S 1/4 - 1/2 (0.328 mi.)***	***373***	***1244***
91 EAST 4TH ST Date Closed: 7/27/2004	91 EAST 4TH ST	ENE 1/4 - 1/2 (0.330 mi.)	BW374	1246
RESIDENTIAL	91 EAST 4TH STREET	ENE 1/4 - 1/2 (0.330 mi.)	BW375	1248
ADAMS & ADAMS Date Closed: 4/16/2007	***476 BROOME STREET***	***WSW 1/4 - 1/2 (0.336 mi.)***	***376***	***1249***
Not reported Date Closed: 4/9/2002	***171 SULLIVAN ST***	***NW 1/4 - 1/2 (0.350 mi.)***	***377***	***1254***
166 MULBERRY STREET	***166 MULBERRY STREET***	***S 1/4 - 1/2 (0.351 mi.)***	***378***	***1258***
390 WEST BROADWAY Date Closed: 12/16/2003	***390 WEST BROADWAY***	***W 1/4 - 1/2 (0.351 mi.)***	***379***	***1261***
34 EAST 1ST STREET Date Closed: 3/3/2003	***BTWN 1ST AND SECOND***	***ESE 1/4 - 1/2 (0.354 mi.)***	***380***	***1265***
NY UNIVERSITY Date Closed: 5/20/2002	WEST 3RD ST/THOMPSON ST	NNW 1/4 - 1/2 (0.361 mi.)	381	1267
11 WAVERLY ASSOC Date Closed: 11/21/2005	***11 WAVERLY PL***	***NNE 1/4 - 1/2 (0.363 mi.)***	***382***	***1269***
CONSTRUCTION SITE Date Closed: 2/21/2006	40 MERCER STREET	SW 1/4 - 1/2 (0.374 mi.)	383	1271
COMMERCIAL BUILDING Date Closed: 12/12/1996	***225 CENTER ST***	***SSW 1/4 - 1/2 (0.379 mi.)***	***384***	***1273***
APARTMENT COMPLEX Date Closed: 12/30/1996	***434 LAFAYETTE ST***	***NE 1/4 - 1/2 (0.381 mi.)***	***BX385***	***1275***
NYU FACILITY Date Closed: 8/11/2003	***7-13 WASHINGTON SQUARE***	***N 1/4 - 1/2 (0.387 mi.)***	***386***	***1278***
335 BROOME STREET Date Closed: 11/19/1993	***335 BROOME STREET***	***SSE 1/4 - 1/2 (0.387 mi.)***	***387***	***1281***

EXECUTIVE SUMMARY

Lower Elevation	Address	Direction / Distance	Map ID	Page
54-62 COOPERS SQUARE Date Closed: 5/10/1999	***62 COOPERS SQUARE***	***NNE 1/4 - 1/2 (0.395 mi.)***	***BX388***	***1283***
Not reported Date Closed: 7/22/2002	2 KING ST	WNW 1/4 - 1/2 (0.397 mi.)	389	1286
MELTZER-HERNANDEZ (GOMPERS) Date Closed: 4/20/1995 Date Closed: 6/21/1995 **Additional key fields are available in the Map Findings section*	***189 ALLEN STREET (HERNA***	***ESE 1/4 - 1/2 (0.399 mi.)***	***390***	***1287***
HITCHINGS RES Date Closed: 5/20/1999	***87 EAST 2ND ST***	***E 1/4 - 1/2 (0.400 mi.)***	***391***	***1298***
COMMERCIAL BUILDING Date Closed: 10/6/2008	440 LAFAYETTE AVE	NE 1/4 - 1/2 (0.404 mi.)	BX392	1301
Not reported Date Closed: 11/23/1998	***33 GREENE ST***	***SW 1/4 - 1/2 (0.405 mi.)***	***393***	***1302***
W & J GARAGE Date Closed: 6/20/2000 Date Closed: 7/7/2000	***360 WEST BROADWAY***	***WSW 1/4 - 1/2 (0.409 mi.)***	***BY395***	***1306***
Not reported Date Closed: 1/23/2004	***91 EAST 3RD ST***	***E 1/4 - 1/2 (0.418 mi.)***	***396***	***1316***
NEW YORK UNIVERSITY Date Closed: 5/15/1995	***1ST AVE/30TH-33RD STS.***	***N 1/4 - 1/2 (0.421 mi.)***	***397***	***1319***
MELZER-HERNANDEZ (GOMPERS) Date Closed: 4/7/1997 Date Closed: 7/7/2009 **Additional key fields are available in the Map Findings section*	***94 EAST 1ST STREET (MEL***	***ESE 1/4 - 1/2 (0.425 mi.)***	***398***	***1322***
GOING AWAY LCC Date Closed: 7/27/2005	22 MERCER STREET	SW 1/4 - 1/2 (0.425 mi.)	399	1337
APARTMENT Date Closed: 5/25/2011	126 MACDOUGAL ST	NW 1/4 - 1/2 (0.429 mi.)	400	1338
MOBIL S/S Date Closed: 4/9/1990	***140-52 6TH AVE***	***W 1/4 - 1/2 (0.430 mi.)***	***BZ401***	***1340***
APT. BUILDING Date Closed: 3/11/2008	92 -96 ELIZABETH ST	S 1/4 - 1/2 (0.438 mi.)	CA402	1345
ONE PR TRUCK Date Closed: 11/22/1986	***61-80 GRAND AVE***	***WSW 1/4 - 1/2 (0.439 mi.)***	***CB403***	***1346***
NYU Date Closed: 7/27/2005	111 2ND AVENUE	ENE 1/4 - 1/2 (0.439 mi.)	CC404	1349
COMERCIAL PROPERTY Date Closed: 3/6/2006	155 6TH AVE	W 1/4 - 1/2 (0.439 mi.)	BZ405	1351
NYU - TTF Date Closed: 7/6/2010	111 2ND AVE	ENE 1/4 - 1/2 (0.440 mi.)	CC406	1352
SPRING AMERICA Date Closed: 1/4/1995	***161 6TH AVENUE***	***W 1/4 - 1/2 (0.444 mi.)***	***407***	***1354***
BUILDING SERVICES HQ Date Closed: 2/18/2005	***58-52 GRAND AVENUE***	***WSW 1/4 - 1/2 (0.446 mi.)***	***CB408***	***1357***
88 ELIZABETH ST Date Closed: 3/18/2003	***88 ELIZABETH ST***	***S 1/4 - 1/2 (0.447 mi.)***	***CA409***	***1359***

Lower Elevation	Address	Direction / Distance	Map ID	Page
106 FORSYTH ST Date Closed: 12/6/1995 Date Closed: 12/13/1996	***106 FORSYTH ST***	***SSE 1/4 - 1/2 (0.462 mi.)***	***CD411***	***1363***
RESIDENCE Date Closed: 8/22/2003	***51 E 7TH ST***	***ENE 1/4 - 1/2 (0.463 mi.)***	***CC412***	***1367***
LITTLE RED SCHOOL HOUSE Date Closed: 6/30/2006	272 6TH AVENUE	NW 1/4 - 1/2 (0.463 mi.)	413	1370
Not reported Date Closed: 2/29/2000	***51 EAST 7TH ST***	***ENE 1/4 - 1/2 (0.466 mi.)***	***414***	***1372***
247 GRAND STREET Date Closed: 4/13/1994	***247 GRAND STREET***	***S 1/4 - 1/2 (0.467 mi.)***	***415***	***1374***
PROSPERITY SERVICE CORP Date Closed: 3/3/2003	***104 FORSYTHE ST***	***SSE 1/4 - 1/2 (0.469 mi.)***	***CD416***	***1377***
APARTMENT BLDG Date Closed: 7/14/2003	***115 ALLEN ST***	***SE 1/4 - 1/2 (0.474 mi.)***	***417***	***1379***
24 ST MARKS PLACE Date Closed: 6/13/2003	***24 ST MARKS PLACE***	***NE 1/4 - 1/2 (0.474 mi.)***	***418***	***1383***
LITTLE RED SCHOOL HOUSE Date Closed: 7/24/2003	40 CHARLTON STREET	WNW 1/4 - 1/2 (0.477 mi.)	419	1386
APARTMENT BUILDING Date Closed: 4/14/1997	***6 BEDFORD ST***	***NW 1/4 - 1/2 (0.479 mi.)***	***420***	***1388***
61 EAST 7TH ST Date Closed: 1/9/2006	***61 EAST 7TH ST***	***ENE 1/4 - 1/2 (0.483 mi.)***	***421***	***1390***
85-09 1ST AVENUE Date Closed: 9/30/1992	***85-09 1ST AVENUE***	***E 1/4 - 1/2 (0.490 mi.)***	***422***	***1394***

HIST LTANKS: A listing of leaking underground and aboveground storage tanks. The causes of the incidents are tank test failures, tank failures or tank overfills. In 2002, the Department of Environmental Conservation stopped providing updates to its original Spills Information Database. This database includes fields that are no longer available from the NYDEC as of January 1, 2002. Current information may be found in the NY LTANKS database.

A review of the HIST LTANKS list, as provided by EDR, and dated 01/01/2002 has revealed that there are 63 HIST LTANKS sites within approximately 0.5 miles of the target property.

Equal/Higher Elevation	Address	Direction / Distance	Map ID	Page
295 LAFAYETTE ST. Date Closed: 01/21/94	***295 LAFAYETTE ST.***	***ESE 0 - 1/8 (0.017 mi.)***	***A11***	***71***
303 ELIZABETH STREET Date Closed: 11/16/92	***303 ELIZABETH STREET***	***ESE 1/8 - 1/4 (0.129 mi.)***	***X144***	***467***
303 ELIZABETH STREET Date Closed: 11/19/92	303 ELIZABETH STREET	ESE 1/8 - 1/4 (0.129 mi.)	X145	470
DOWNTOWN AUTOMOTIVE INC Date Closed: / /	326 BOWERY ST	ENE 1/8 - 1/4 (0.195 mi.)	AX250	794
321 BOWERY COURT LLC Date Closed: / /	321 BOWERY STREET	ENE 1/8 - 1/4 (0.202 mi.)	AX271	858
371 LAFAYETTE ST. Date Closed: / /	***371 LAFAYETTE ST.***	***NE 1/8 - 1/4 (0.210 mi.)***	***AZ289***	***917***

EXECUTIVE SUMMARY

Equal/Higher Elevation	Address	Direction / Distance	Map ID	Page
30 EAST 4TH STREET Date Closed: 05/19/95	***30 EAST 4TH STREET***	***NE 1/4 - 1/2 (0.250 mi.)***	***BQ352***	***1189***
183 CHRYSTIE STREET Date Closed: 11/29/95	***183 CHRYSTIE STREET***	***SE 1/4 - 1/2 (0.304 mi.)***	***BU366***	***1223***
183 CHRISTIE STREET Date Closed: 11/22/96	***183 CHRISTIE STREET***	***SE 1/4 - 1/2 (0.304 mi.)***	***BU367***	***1227***

Lower Elevation	Address	Direction / Distance	Map ID	Page
PARKING GARAGE Date Closed: / /	***610 BROADWAY***	***NNW 0 - 1/8 (0.066 mi.)***	***I43***	***161***
AMOCO GAS STATION Date Closed: 07/11/01	***620 BROADWAY***	***NNW 0 - 1/8 (0.079 mi.)***	***I53***	***214***
AMOCO Date Closed: / /	***62 PRINCE STREET***	***SSW 0 - 1/8 (0.092 mi.)***	***P84***	***293***
636 BROADWAY Date Closed: 04/28/97	***636 BROADWAY***	***N 0 - 1/8 (0.104 mi.)***	***R103***	***358***
Not reported Date Closed: / /	77 BLEECKER ST	N 0 - 1/8 (0.116 mi.)	R119	399
APARTMENT Date Closed: 02/10/99	***648 BROADWAY***	***N 0 - 1/8 (0.123 mi.)***	***V129***	***426***
165 MERCER ST Date Closed: 05/28/96	***165 MERCER ST***	***W 1/8 - 1/4 (0.127 mi.)***	***U134***	***437***
EXXONMOBIL Date Closed: 10/05/88	***37 WEST HOUSTON ST***	***WNW 1/8 - 1/4 (0.145 mi.)***	***AG166***	***567***
109 PRINCE ST Date Closed: / /	***109 PRINCE ST***	***W 1/8 - 1/4 (0.184 mi.)***	***AL229***	***741***
COMM/RES BUILDING Date Closed: 10/12/92	***114 MERCER ST***	***WSW 1/8 - 1/4 (0.197 mi.)***	***AS258***	***826***
NYU CENTRAL PLANT Date Closed: 08/21/01	***251 MERCER STREET***	***N 1/8 - 1/4 (0.213 mi.)***	***BF298***	***967***
66 CROSBY ST/MANHATTAN Date Closed: 02/27/89	***66 CROSBY STREET***	***SW 1/8 - 1/4 (0.218 mi.)***	***BJ306***	***1068***
512 BROADWAY Date Closed: 03/25/94	***512 BROADWAY***	***SW 1/8 - 1/4 (0.240 mi.)***	***BM338***	***1154***
WORK SPACE INC. Date Closed: / /	***106 SP5RING ST***	***WSW 1/4 - 1/2 (0.256 mi.)***	***BP353***	***1192***
105 WOOSTER STREET Date Closed: / /	***105 WOOSTER STREET***	***W 1/4 - 1/2 (0.259 mi.)***	***354***	***1195***
SPRING STREET ASSOCIATES Date Closed: 06/09/00	***131-137 SPRING ST***	***WSW 1/4 - 1/2 (0.265 mi.)***	***355***	***1197***
GAS STATION Date Closed: 06/11/96	***24 SECOND AVE***	***E 1/4 - 1/2 (0.271 mi.)***	***BR357***	***1202***
Not reported Date Closed: / /	***704 BROADWAY***	***NNE 1/4 - 1/2 (0.275 mi.)***	***360***	***1208***
179 MULBERRY ST Date Closed: 06/19/95	***179 MULBERRY ST***	***S 1/4 - 1/2 (0.287 mi.)***	***361***	***1211***

EXECUTIVE SUMMARY

Lower Elevation	Address	Direction / Distance	Map ID	Page
20 EAST 3RD STREET Date Closed: / /	***30 EAST 3RD ST***	***ENE 1/4 - 1/2 (0.291 mi.)***	***363***	***1215***
NATIVITY PARISH Date Closed: / /	***44 SECOND AVENUE***	***E 1/4 - 1/2 (0.302 mi.)***	***BT365***	***1220***
CLOSED-LACKOF RECENT INFO Date Closed: / /	***49 SOUTH 2ND STREET***	***E 1/4 - 1/2 (0.304 mi.)***	***BT368***	***1230***
359-369 BROOM STREET Date Closed: 09/25/95	***369 BROOM ST***	***S 1/4 - 1/2 (0.328 mi.)***	***373***	***1244***
Not reported Date Closed: / /	***171 SULLIVAN ST***	***NW 1/4 - 1/2 (0.350 mi.)***	***377***	***1254***
34 EAST 1ST STREET Date Closed: / /	***BTWN 1ST AND SECOND***	***ESE 1/4 - 1/2 (0.354 mi.)***	***380***	***1265***
11 WAVERLY ASSOC Date Closed: / /	***11 WAVERLY PL***	***NNE 1/4 - 1/2 (0.363 mi.)***	***382***	***1269***
COMMERCIAL BUILDING Date Closed: 12/12/96	***225 CENTER ST***	***SSW 1/4 - 1/2 (0.379 mi.)***	***384***	***1273***
APARTMENT COMPLEX Date Closed: 12/30/96	***434 LAFAYETTE ST***	***NE 1/4 - 1/2 (0.381 mi.)***	***BX385***	***1275***
NYU FACILITY Date Closed: / /	***7-13 WASHINGTON SQUARE***	***N 1/4 - 1/2 (0.387 mi.)***	***386***	***1278***
335 BROOME STREET Date Closed: 11/19/93	***335 BROOME STREET***	***SSE 1/4 - 1/2 (0.387 mi.)***	***387***	***1281***
54-62 COOPERS SQUARE Date Closed: 05/10/99	***62 COOPERS SQUARE***	***NNE 1/4 - 1/2 (0.395 mi.)***	***BX388***	***1283***
MELTZER-HERNANDEZ (GOMPERS) Date Closed: 04/20/95 Date Closed: 04/20/95 **Additional key fields are available in the Map Findings section*	***189 ALLEN STREET (HERNA***	***ESE 1/4 - 1/2 (0.399 mi.)***	***390***	***1287***
HITCHINGS RES Date Closed: 05/20/99	***87 EAST 2ND ST***	***E 1/4 - 1/2 (0.400 mi.)***	***391***	***1298***
Not reported Date Closed: 11/23/98	***33 GREENE ST***	***SW 1/4 - 1/2 (0.405 mi.)***	***393***	***1302***
356-360 WEST BROADWAY Date Closed: 07/07/00	360 WEST BROADWAY	WSW 1/4 - 1/2 (0.409 mi.)	BY394	1305
W & J GARAGE Date Closed: 06/20/00	***360 WEST BROADWAY***	***WSW 1/4 - 1/2 (0.409 mi.)***	***BY395***	***1306***
Not reported Date Closed: / /	***91 EAST 3RD ST***	***E 1/4 - 1/2 (0.418 mi.)***	***396***	***1316***
NEW YORK UNIVERSITY Date Closed: 05/15/95	***1ST AVE/30TH-33RD STS.***	***N 1/4 - 1/2 (0.421 mi.)***	***397***	***1319***
MELZER-HERNANDEZ (GOMPERS) Date Closed: / / Date Closed: 04/07/97 **Additional key fields are available in the Map Findings section*	***94 EAST 1ST STREET (MEL***	***ESE 1/4 - 1/2 (0.425 mi.)***	***398***	***1322***
MOBIL S/S Date Closed: 04/09/90	***140-52 6TH AVE***	***W 1/4 - 1/2 (0.430 mi.)***	***BZ401***	***1340***
ONE PR TRUCK Date Closed: 11/22/86	***61-80 GRAND AVE***	***WSW 1/4 - 1/2 (0.439 mi.)***	***CB403***	***1346***

Lower Elevation	Address	Direction / Distance	Map ID	Page
SPRING AMERICA Date Closed: 01/04/95	***161 6TH AVENUE***	***W 1/4 - 1/2 (0.444 mi.)***	***407***	***1354***
BUILDING SERVICES HQ Date Closed: / /	***58-52 GRAND AVENUE***	***WSW 1/4 - 1/2 (0.446 mi.)***	***CB408***	***1357***
88 ELIZABETH ST Date Closed: / /	***88 ELIZABETH ST***	***S 1/4 - 1/2 (0.447 mi.)***	***CA409***	***1359***
106 FORSYTH STREET Date Closed: 12/13/96	106 FORSYTH STREET	SSE 1/4 - 1/2 (0.462 mi.)	CD410	1362
106 FORSYTH ST Date Closed: 12/06/95	***106 FORSYTH ST***	***SSE 1/4 - 1/2 (0.462 mi.)***	***CD411***	***1363***
RESIDENCE Date Closed: / /	***51 E 7TH ST***	***ENE 1/4 - 1/2 (0.463 mi.)***	***CC412***	***1367***
Not reported Date Closed: 02/29/00	***51 EAST 7TH ST***	***ENE 1/4 - 1/2 (0.466 mi.)***	***414***	***1372***
247 GRAND STREET Date Closed: 04/13/94	***247 GRAND STREET***	***S 1/4 - 1/2 (0.467 mi.)***	***415***	***1374***
PROSPERITY SERVICE CORP Date Closed: / /	***104 FORSYTHE ST***	***SSE 1/4 - 1/2 (0.469 mi.)***	***CD416***	***1377***
APARTMENT BLDG Date Closed: / /	***115 ALLEN ST***	***SE 1/4 - 1/2 (0.474 mi.)***	***417***	***1379***
24 ST MARKS PLACE Date Closed: / /	***24 ST MARKS PLACE***	***NE 1/4 - 1/2 (0.474 mi.)***	***418***	***1383***
APARTMENT BUILDING Date Closed: 04/14/97	***6 BEDFORD ST***	***NW 1/4 - 1/2 (0.479 mi.)***	***420***	***1388***
85-09 1ST AVENUE Date Closed: 09/30/92	***85-09 1ST AVENUE***	***E 1/4 - 1/2 (0.490 mi.)***	***422***	***1394***

State and tribal registered storage tank lists

TANKS: This database contains records of facilities that are or have been regulated under Bulk Storage Program. Tank information for these facilities may not be releasable by the state agency.

A review of the TANKS list, as provided by EDR, and dated 05/09/2012 has revealed that there are 2 TANKS sites within approximately 0.25 miles of the target property.

Equal/Higher Elevation	Address	Direction / Distance	Map ID	Page
50 BOND STREET	***50 BOND STREET***	***NE 1/8 - 1/4 (0.158 mi.)***	***AI187***	***649***

Lower Elevation	Address	Direction / Distance	Map ID	Page
C F A CORP OF ILLINOIS	***599 BROADWAY***	***WNW 0 - 1/8 (0.063 mi.)***	***G36***	***144***

EXECUTIVE SUMMARY

UST: The Underground Storage Tank database contains registered USTs. USTs are regulated under Subtitle I of the Resource Conservation and Recovery Act (RCRA). The data come from the Department of Environmental Conservation's Petroleum Bulk Storage (PBS) Database

A review of the UST list, as provided by EDR, and dated 05/09/2012 has revealed that there are 36 UST sites within approximately 0.25 miles of the target property.

Equal/Higher Elevation	Address	Direction / Distance	Map ID	Page
ST PATRICKS YOUTH CENTER	***268 MULBERRY ST***	***SSE 0 - 1/8 (0.054 mi.)***	***F28***	***122***
OUR LADY OF LORETO R.C. CHURCH	***309 ELIZABETH ST***	***E 1/8 - 1/4 (0.127 mi.)***	***X140***	***455***
PLANNED PARENTHOOD OF NEW YORK	26 BLEECKER STREET	ENE 1/8 - 1/4 (0.128 mi.)	Z142	462
LAFAYETTE WOMEN SHELTER	***350 LAFAYETTE STREET***	***NE 1/8 - 1/4 (0.147 mi.)***	***AA170***	***591***
A&P SERVICE STATION	***8 BOND ST***	***NNE 1/8 - 1/4 (0.148 mi.)***	***AH172***	***597***
10-12 BOND STREET PERTNERS, LL	10 BOND STREET	NNE 1/8 - 1/4 (0.148 mi.)	AH174	607
PENSKE TRUCK LEASING CO.,L.P.	***23 BOND STREET***	***NE 1/8 - 1/4 (0.149 mi.)***	***AA175***	***611***
1 BOND STREET	***1 BOND ST***	***NNE 1/8 - 1/4 (0.150 mi.)***	***AH179***	***630***
35 BOND STREET	39 BOND STREET	NE 1/8 - 1/4 (0.153 mi.)	AI183	642
DOWNTOWN AUTOMOTIVE, INC.	***326 BOWERY***	***ENE 1/8 - 1/4 (0.195 mi.)***	***AX251***	***796***
317 BOWERY	317 BOWERY	E 1/8 - 1/4 (0.196 mi.)	256	823
231 CENTRE STREET ASSOCIATES	***371 LAFAYETTE ST***	***NE 1/8 - 1/4 (0.210 mi.)***	***AZ290***	***920***
335 BOWERY OPERATING CORP	***335 BOWERY***	***ENE 1/8 - 1/4 (0.223 mi.)***	***BL317***	***1091***
NEW MUSEUM OF CONTEMPORARY ART	235 BOWERY	SE 1/8 - 1/4 (0.228 mi.)	BK325	1125
MEN'S SHELTER	8 EAST 3RD STREET	ENE 1/8 - 1/4 (0.244 mi.)	BL344	1170

Lower Elevation	Address	Direction / Distance	Map ID	Page
ST PATRICK'S CHURCH	***264 MULBERRY ST***	***SSE 0 - 1/8 (0.057 mi.)***	***F29***	***126***
594 BROADWAY	***594 BROADWAY***	***W 0 - 1/8 (0.066 mi.)***	***E46***	***171***
AMOCO SERVICE STATION #13410	***610 BROADWAY***	***NNW 0 - 1/8 (0.068 mi.)***	***I47***	***174***
ISE REALTY GROUP, INC.	623 BROADWAY	NNW 0 - 1/8 (0.084 mi.)	K64	233
BROAD PRINCE REALTY CORP.	580 BROADWAY	WSW 0 - 1/8 (0.086 mi.)	L69	244
270 LAFAYETTE LLC	270 LAFAYETTE STREET	SSW 0 - 1/8 (0.089 mi.)	P75	260
REGINA AUTO SERVICE STATION	***62 PRINCE STREET***	***SSW 0 - 1/8 (0.092 mi.)***	***P87***	***302***
BLEECKER TOWER TENANTS CORP	644 BROADWAY	N 0 - 1/8 (0.116 mi.)	R120	400
MERCER PARKING GARAGE, CORPORA	***165 MERCER ST***	***W 1/8 - 1/4 (0.127 mi.)***	***U136***	***443***
LADDER COMPANY 20	253 LAFAYETTE STREET	SSW 1/8 - 1/4 (0.134 mi.)	AC153	497
SCHOLASTIC INC.	***557 BROADWAY***	***WSW 1/8 - 1/4 (0.138 mi.)***	***AE156***	***515***
555 BROADWAY	555 BROADWAY	WSW 1/8 - 1/4 (0.142 mi.)	AE160	529
MOBIL 17-KHB	***37 WEST HOUSTON STREET***	***WNW 1/8 - 1/4 (0.145 mi.)***	***AG167***	***574***
ST PATRICK'S SCHOOL	***233 MOTT ST***	***S 1/8 - 1/4 (0.176 mi.)***	***AQ214***	***707***
229 MOTT STREET	***229 MOTT STREET***	***S 1/8 - 1/4 (0.184 mi.)***	***AQ228***	***738***
N Y U	4 WASHINGTON SQUARE VIL	NNW 1/8 - 1/4 (0.187 mi.)	233	753
57 SPRING STREET ASSOC LLC	57 SPRING STREET	SSW 1/8 - 1/4 (0.194 mi.)	AW247	787
S LINZER	225 LAFAYETTE ST	SSW 1/8 - 1/4 (0.204 mi.)	AW277	889
NEW YORK UNIVERSITY - CENTRAL	***251 MERCER STREET***	***N 1/8 - 1/4 (0.213 mi.)***	***BF299***	***1044***
PRINCE WOOSTER CORP	133 WOOSTER STREET	WNW 1/8 - 1/4 (0.219 mi.)	BH307	1071
515 BROADWAY CORP	515 BROADWAY	SW 1/8 - 1/4 (0.238 mi.)	BM335	1145

CBS UST: Chemical Bulk Storage Database. Registration data collected as required by 6 NYCRR Part 596. It includes facilities storing hazardous substances listed in 6 NYCRR Part 597, in aboveground tanks with capacities of 185 gallons or greater, and/or in underground tanks of any size. Includes facilities registered (and closed) since effective date of CBS regulations (July 15, 1988) through the date request is processed.

A review of the CBS UST list, as provided by EDR, and dated 01/01/2002 has revealed that there is 1

EXECUTIVE SUMMARY

CBS UST site within approximately 0.25 miles of the target property.

Lower Elevation	Address	Direction / Distance	Map ID	Page
COLES SPORTS CENTER	***181 MERCER STREET***	***WNW 0 - 1/8 (0.118 mi.)***	***U122***	***404***

AST: The Aboveground Storage Tank database contains registered ASTs. The data come from the Department of Environmental Conservation's Petroleum Bulk Storage (PBS) Database.

A review of the AST list, as provided by EDR, and dated 05/09/2012 has revealed that there are 135 AST sites within approximately 0.25 miles of the target property.

Equal/Higher Elevation	Address	Direction / Distance	Map ID	Page
PUCK BUILDING	***295 LAFAYETTE ST***	***ESE 0 - 1/8 (0.017 mi.)***	***A10***	***67***
DEMAIMON CORP	***159 CROSBY ST***	***N 0 - 1/8 (0.030 mi.)***	***B16***	***94***
298 MULBERRY STREET	298 MULBERRY STREET	E 0 - 1/8 (0.045 mi.)	D19	102
304 MULBERRY STREET	304 MULBERRY STREET	ENE 0 - 1/8 (0.052 mi.)	D26	118
325 LAFAYETTE TENANTS CORP	325/331 LAFAYETTE STREE	NE 0 - 1/8 (0.080 mi.)	J57	222
55 HOUSTON REALTY LLC	55 EAST HOUSTON ST.	ESE 0 - 1/8 (0.083 mi.)	M62	229
ALMARK HOLDING	284 MOTT STREET	ESE 0 - 1/8 (0.088 mi.)	O73	254
SCHULMANN PROPERTIES INTERNATI	***302 MOTT STREET***	***E 0 - 1/8 (0.089 mi.)***	***M74***	***256***
285 MOTT ST	***285 MOTT ST***	***SE 0 - 1/8 (0.090 mi.)***	***O79***	***271***
NEW MOTT APT COR	***316 MOTT ST***	***E 0 - 1/8 (0.091 mi.)***	***M82***	***287***
49 BLEECKER ST	***49 BLEECKER ST***	***NE 0 - 1/8 (0.097 mi.)***	***J94***	***331***
GLOBE STORAGE & MOVING CO., IN	32-36 BLEECKER STREET	ENE 0 - 1/8 (0.106 mi.)	S106	370
ZODIAC INC	***307 MOTT ST***	***ENE 0 - 1/8 (0.107 mi.)***	***108***	***374***
33 BLEECKER STREET CORP.	33 BLEECKER STREET	ENE 0 - 1/8 (0.119 mi.)	S123	409
252 MOTT STREET	252 MOTT STREET	SSE 0 - 1/8 (0.119 mi.)	125	414
SOHO COURT	***301 ELIZABETH STREET***	***ESE 1/8 - 1/4 (0.127 mi.)***	***X135***	***439***
268 ELIZABETH ST	***268 ELIZABETH ST***	***ESE 1/8 - 1/4 (0.131 mi.)***	***AB150***	***483***
262 ELIZABETH ST	***262 ELIZABETH ST***	***SE 1/8 - 1/4 (0.134 mi.)***	***AB151***	***486***
250 ELIZABETH STREET	250 ELIZABETH STREET	SE 1/8 - 1/4 (0.143 mi.)	AF162	558
17-19 BLEECKER STREET, LLC.	17-19 BLEECKER STREET	ENE 1/8 - 1/4 (0.145 mi.)	Z165	565
PENSKE TRUCK LEASING CO.,L.P.	***23 BOND STREET***	***NE 1/8 - 1/4 (0.149 mi.)***	***AA175***	***611***
KAMPO CULTURAL CENTER INC	***31 BOND STREET***	***NE 1/8 - 1/4 (0.151 mi.)***	***AI180***	***633***
42 BOND ST	42 BOND ST	NE 1/8 - 1/4 (0.155 mi.)	AI185	645
232 ELIZABETH STREET	232 ELIZABETH STREET	SE 1/8 - 1/4 (0.161 mi.)	AJ193	667
233 ELIZABETH STREET	233 ELIZABETH STREET	SE 1/8 - 1/4 (0.162 mi.)	AJ194	669
17 PRINCE L.L.C.	***229 ELIZABETH ST***	***SSE 1/8 - 1/4 (0.166 mi.)***	***AJ200***	***681***
GREENWICH HOUSE INC.	312 BOWERY	E 1/8 - 1/4 (0.178 mi.)	AT218	719
CVPII LLC CHRYSTIE PLACE II	5 EAST 1ST STREET	E 1/8 - 1/4 (0.195 mi.)	AT248	789
G. LAROSA & SON LAROSA BAKERY	209 ELIZABETH STREET	SSE 1/8 - 1/4 (0.198 mi.)	AV259	830
3 GREAT JONES TENANTS CORP.	3 GREAT JONES STREET	NNE 1/8 - 1/4 (0.200 mi.)	268	851
208-210 ELIZABETH STREET	208-210 ELIZABETH STREE	SSE 1/8 - 1/4 (0.201 mi.)	AV269	853
MARTIN OPERATION CORP.	41 GREAT JONES STREET	NE 1/8 - 1/4 (0.202 mi.)	BC272	859
43 GREAT JONES STREET	43 GREAT JONES STREET	NE 1/8 - 1/4 (0.202 mi.)	BC273	861
30 GREAT JONES ST	***30 GREAT JONES ST***	***NE 1/8 - 1/4 (0.204 mi.)***	***BC275***	***883***
FDNY - ENG 33	42 GREAT JONES ST	NE 1/8 - 1/4 (0.206 mi.)	BC281	897
RESIDENCE	***48 GREAT JONES STREET***	***NE 1/8 - 1/4 (0.208 mi.)***	***BC287***	***912***
AVALON BOWERY PLACE I	11 EAST FIRST STREET	E 1/8 - 1/4 (0.212 mi.)	294	937
202 ELIZABETH STREET	202 ELIZABETH STREET	SSE 1/8 - 1/4 (0.213 mi.)	BG300	1055
198 ELIZABETH ST	***198 ELIZABETH ST***	***SSE 1/8 - 1/4 (0.222 mi.)***	***BG315***	***1085***
380 LAFAYETTE STREET	380 LAFAYETTE STREET	NE 1/8 - 1/4 (0.224 mi.)	AZ319	1114
NEW YORK UNIV.	383 LAFAYETTE STREET, S	NE 1/8 - 1/4 (0.234 mi.)	BN329	1133
NEW MUSEUM OF CONTEMPORARY ART	231 BOWERY	SE 1/8 - 1/4 (0.234 mi.)	BK331	1137
2022 REALTY INC	218-220 BOWERY	SSE 1/8 - 1/4 (0.237 mi.)	BO333	1141
SALVATION ARMY BOOTH HOUSE II	***225 BOWERY***	***SSE 1/8 - 1/4 (0.243 mi.)***	***BO340***	***1162***

EXECUTIVE SUMMARY

Equal/Higher Elevation	Address	Direction / Distance	Map ID	Page
5 EAST THIRD STREET	5 E THIRD STREET	ENE 1/8 - 1/4 (0.244 mi.)	BL341	1165
WYOMING ARTS, LLC	5 EAST 3RD STREET	ENE 1/8 - 1/4 (0.244 mi.)	BL342	1167
CITY OF N.Y. DEPT OF H.P.D.	***7 EAST 3RD STREET***	***ENE 1/8 - 1/4 (0.246 mi.)***	***BL347***	***1178***
28-30 E 4TH ST HOUSING CORP	***28-30 EAST 4TH ST***	***NE 1/8 - 1/4 (0.249 mi.)***	***BQ350***	***1185***

Lower Elevation	Address	Direction / Distance	Map ID	Page
THE 285 LAFAYETTE STREET CONDO	285 LAFAYETTE STREET	SSW 0 - 1/8 (0.047 mi.)	C20	104
LAFAYETTE STUDIOS CORP	284 LAFAYETTE STREET	SSW 0 - 1/8 (0.052 mi.)	C25	116
584 BROADWAY, LLC	584 BROADWAY	W 0 - 1/8 (0.053 mi.)	E27	120
600 BROADWAY	600 BROADWAY	WNW 0 - 1/8 (0.063 mi.)	G37	148
595 BROADWAY	***595 BROADWAY***	***WNW 0 - 1/8 (0.066 mi.)***	***G40***	***152***
112 CROSBY STREET	***112 CROSBY STREET***	***SW 0 - 1/8 (0.066 mi.)***	***H41***	***156***
ARNOLD INDUSTRIES	591-93 BROADWAY	W 0 - 1/8 (0.069 mi.)	E49	196
CABLE BUILDING	***611 BROADWAY***	***NNW 0 - 1/8 (0.071 mi.)***	***I51***	***200***
MOKLAM ENTERPRISES INC	622 BROADWAY	NNW 0 - 1/8 (0.081 mi.)	K59	225
ST. PATRICK'S RECTORY	263 MULBERRY STREET	S 0 - 1/8 (0.085 mi.)	N67	238
625 BROADWAY	***625 BROADWAY***	***NNW 0 - 1/8 (0.087 mi.)***	***K71***	***249***
627 BROADWAY	***627 BROADWAY***	***NNW 0 - 1/8 (0.089 mi.)***	***K78***	***267***
628 BROADWAY, SUITE 500	628 BROADWAY	N 0 - 1/8 (0.090 mi.)	K81	285
57 PRINCE ST	***57 PRINCE ST***	***SSW 0 - 1/8 (0.092 mi.)***	***P86***	***298***
55 PRINCE STREET ASSOCIATES	55 PRINCE STREET	S 0 - 1/8 (0.094 mi.)	P90	322
632 BROADWAY	***632 BROADWAY***	***N 0 - 1/8 (0.096 mi.)***	***K93***	***328***
65 BLEECKER STREET	***65 BLEECKER STREET***	***NNE 0 - 1/8 (0.101 mi.)***	***Q96***	***337***
50 PRINCE ST	***50 PRINCE ST***	***S 0 - 1/8 (0.103 mi.)***	***N100***	***350***
636 BROADWAY ASSOCIATES	636 BROADWAY	N 0 - 1/8 (0.103 mi.)	R102	355
265 LAFAYETTE ST. ASSOC	265 LAFAYETTE ST	SSW 0 - 1/8 (0.104 mi.)	P104	365
49 PRINCE ST	49 PRINCE STREET	S 0 - 1/8 (0.105 mi.)	N105	367
640 REALTY & 86 REALTY LLC-TIC	640 BROADWAY	N 0 - 1/8 (0.110 mi.)	R109	378
77 BLEECKER ST CORP	77 BLEECKER STREET	N 0 - 1/8 (0.116 mi.)	R117	394
565 BROADWAY	***565 BROADWAY***	***WSW 0 - 1/8 (0.120 mi.)***	***T127***	***420***
FRANMAR INFANTS WEAR, INC.	648 BROADWAY	N 0 - 1/8 (0.123 mi.)	V130	428
40 44 PRINCE ST	40 PRINCE STREET	S 1/8 - 1/4 (0.125 mi.)	W131	430
591-593 BROADWAY	166 MERCER STREET	W 1/8 - 1/4 (0.126 mi.)	U132	432
247 MULBERRY ST. CO., LLC	247 MULBERRY STREET C/O	S 1/8 - 1/4 (0.126 mi.)	W133	435
88 BLEECKER ST OWNERS INC	88 BLEECKER ST	N 1/8 - 1/4 (0.127 mi.)	Y138	451
560 BROADWAY	***560 BROADWAY***	***WSW 1/8 - 1/4 (0.128 mi.)***	***T141***	***458***
SINGER STUDIO CORP	561 BROADWAY	WSW 1/8 - 1/4 (0.129 mi.)	T147	474
242 MULBERRY STREET CORP.	***242 MULBERRY STREET***	***S 1/8 - 1/4 (0.129 mi.)***	***W148***	***476***
652 BROADWAY	***652 BROADWAY***	***N 1/8 - 1/4 (0.130 mi.)***	***V149***	***480***
LADDER COMPANY 20	***253 LAFAYETTE STREET***	***SSW 1/8 - 1/4 (0.134 mi.)***	***AC152***	***490***
LORD SHIVAS PROPERTIES LLC	152 MERCER STREET	W 1/8 - 1/4 (0.138 mi.)	AD155	513
SOHO CONDOMINIUMS	90 PRINCE STREET	WSW 1/8 - 1/4 (0.138 mi.)	AD157	525
CITY STUDIOS, INC.	248 LAFAYETTE STREET	SSW 1/8 - 1/4 (0.147 mi.)	AC171	594
550 556 BROADWAY SUB BASEMENT	***552 BROADWAY***	***WSW 1/8 - 1/4 (0.150 mi.)***	***AE177***	***625***
A.L. WEISS	***236 MULBERRY ST***	***S 1/8 - 1/4 (0.159 mi.)***	***188***	***651***
CONSOLIDATED EDISON	***546 BROADWAY***	***SW 1/8 - 1/4 (0.159 mi.)***	***AE191***	***656***
547 BROADWAY	***547 BROADWAY***	***SW 1/8 - 1/4 (0.160 mi.)***	***AE192***	***664***
F.D.R. INDUSTRIES, INC.	670 BROADWAY	N 1/8 - 1/4 (0.162 mi.)	AK196	673
THE MAPAMA CORPORATION	545 BROADWAY	SW 1/8 - 1/4 (0.164 mi.)	AM198	677
LAFAYETTE STREET APARTMENTS CO	241 LAFAYETTE ST	SSW 1/8 - 1/4 (0.165 mi.)	AN199	679
SOHO HERITAGE CONDOMINIUM	***102 PRINCE STREET***	***W 1/8 - 1/4 (0.170 mi.)***	***AL206***	***691***
142-144 GREENE ST CORP	***142 GREENE STREET***	***W 1/8 - 1/4 (0.175 mi.)***	***AP212***	***702***
SAINT PATRICK CONVENT + SCHOOL	233 MOTT STREET	S 1/8 - 1/4 (0.176 mi.)	AQ213	705
LAFAYETTE ARTIST CORP	***237 LAFAYETTE STREET***	***SSW 1/8 - 1/4 (0.177 mi.)***	***AN216***	***712***
BIG GREENE ASSOC	***123-125 MERCER ST***	***WSW 1/8 - 1/4 (0.178 mi.)***	***AS217***	***715***

EXECUTIVE SUMMARY

Lower Elevation	Address	Direction / Distance	Map ID	Page
HOP YICK COMPANY INC	***231 MOTT STREET***	***S 1/8 - 1/4 (0.180 mi.)***	***AQ219***	***721***
GREENE STREET HOLDING CORP	***132 GREENE STREET***	***W 1/8 - 1/4 (0.180 mi.)***	***AP221***	***725***
CASTIRON COURT CORP	537 BROADWAY	SW 1/8 - 1/4 (0.183 mi.)	AM226	735
676 BROADWAY	***676 BROADWAY***	***NNE 1/8 - 1/4 (0.184 mi.)***	***AK230***	***744***
121 GREENE STREET CONDOMINIUM	121 GREENE STREET	W 1/8 - 1/4 (0.184 mi.)	AP231	747
233 LAFAYETTE ST	***233 LAFAYETTE ST***	***SSW 1/8 - 1/4 (0.185 mi.)***	***AN232***	***749***
IEH CORPORATION	***109 PRINCE STREET***	***W 1/8 - 1/4 (0.187 mi.)***	***AP234***	***755***
219 MULBERRY ST	***219 MULBERRY ST***	***S 1/8 - 1/4 (0.188 mi.)***	***AU236***	***761***
75 SPRING ST	***75 SPRING ST***	***SW 1/8 - 1/4 (0.191 mi.)***	***AR237***	***764***
114 PRINCE STREET CORP.	112-114 PRINCE STREET	W 1/8 - 1/4 (0.192 mi.)	AP241	772
SPRING STREET COMPANY L.L.C	***72 SPRING ST***	***SSW 1/8 - 1/4 (0.192 mi.)***	***AR242***	***774***
81 SPRING ST	***81 SPRING ST***	***SW 1/8 - 1/4 (0.193 mi.)***	***AR245***	***783***
543 BROADWAY CORP.	114 MERCER STREET	WSW 1/8 - 1/4 (0.195 mi.)	AS249	792
530 BROADWAY	***530 BROADWAY***	***SW 1/8 - 1/4 (0.196 mi.)***	***AY254***	***817***
55 SPRING STREET. L.P.	***55 SPRING STREET/BETWEE***	***SSW 1/8 - 1/4 (0.199 mi.)***	***AW261***	***835***
Z. BUILDING CORP.	680 BROADWAY	NNE 1/8 - 1/4 (0.199 mi.)	BA262	838
PETROLEUM BULK STORAGE	52 SPRING STREET	SSW 1/8 - 1/4 (0.200 mi.)	AU267	849
Z & R GOLDSTEIN	529 BROADWAY	SW 1/8 - 1/4 (0.202 mi.)	AY270	856
226 LAFAYETTE STREET COMPANY I	***226 LAFAYETTE STREET***	***SSW 1/8 - 1/4 (0.204 mi.)***	***AW276***	***886***
682 TENANT CORP.	***682 BROADWAY***	***NNE 1/8 - 1/4 (0.206 mi.)***	***BA280***	***894***
684 OWNERS CORPORATION	***684 BROADWAY***	***NNE 1/8 - 1/4 (0.208 mi.)***	***BA286***	***906***
155 WOOSTER STREET ASSOC.	155 WOOSTER STREET	WNW 1/8 - 1/4 (0.208 mi.)	BE288	915
524 BROADWAY	***524 BROADWAY***	***SW 1/8 - 1/4 (0.210 mi.)***	***AY292***	***931***
KATOVALE REALTY	149 WOOSTER ST	WNW 1/8 - 1/4 (0.210 mi.)	BE293	935
CENTRAL HEATING PLANT	***251 MERCER STREET***	***N 1/8 - 1/4 (0.213 mi.)***	***BF295***	***939***
NEW YORK UNIVERSITY CENTRAL PL	***251 MERCER STREET***	***N 1/8 - 1/4 (0.213 mi.)***	***BF296***	***946***
GOOD DEAL REALTY CORP.	141 WOOSTER STREET	WNW 1/8 - 1/4 (0.214 mi.)	BH301	1057
96 SPRING ST	***96 SPRING ST***	***WSW 1/8 - 1/4 (0.214 mi.)***	***BI302***	***1059***
213 MOTT STREET	213 MOTT STREET	S 1/8 - 1/4 (0.215 mi.)	BB303	1063
JUDD FOUNDATION	101 SPRING STREET	WSW 1/8 - 1/4 (0.217 mi.)	BI305	1066
SOHO PLAZA CORP.	66 CROSBY STREET	SW 1/8 - 1/4 (0.220 mi.)	BJ311	1078
JUDSON HEALTH CENTER	34 SPRING STREET	S 1/8 - 1/4 (0.221 mi.)	312	1080
525 BROADWAY	***525 BROADWAY***	***SW 1/8 - 1/4 (0.226 mi.)***	***BI321***	***1118***
SOHO PLAZA CORP	514 BROADWAY	SW 1/8 - 1/4 (0.233 mi.)	BM328	1131
WORKSPACE INC	***93 MERCER STREET/106 SP***	***WSW 1/8 - 1/4 (0.239 mi.)***	***BP336***	***1147***
SCHUR MANAGEMENT CO. LTD.	***115 WOOSTER ST***	***W 1/8 - 1/4 (0.240 mi.)***	***337***	***1150***
SLOYER-FORMAN,INC.	***21 E 2ND ST***	***E 1/8 - 1/4 (0.241 mi.)***	***339***	***1158***
200 MOTT STREET	200 MOTT STREET	S 1/8 - 1/4 (0.246 mi.)	346	1176

CBS AST: Chemical Bulk Storage Database. Registration data collected as required by 6 NYCRR Part 596. It includes facilities storing hazardous substances listed in 6 NYCRR Part 597, in aboveground tanks with capacities of 185 gallons or greater, and/or in underground tanks of any size. Includes facilities registered (and closed) since effective date of CBS regulations (July 15, 1988) through the date request is processed.

A review of the CBS AST list, as provided by EDR, and dated 01/01/2002 has revealed that there is 1 CBS AST site within approximately 0.25 miles of the target property.

Lower Elevation	Address	Direction / Distance	Map ID	Page
COLES SPORTS CENTER	***181 MERCER STREET***	***WNW 0 - 1/8 (0.118 mi.)***	***U122***	***404***

CBS: These facilities store regulated hazardous substances in aboveground tanks with capacities of 185 gallons or greater, and/or in underground tanks of any size

A review of the CBS list, as provided by EDR, and dated 05/09/2012 has revealed that there is 1 CBS site within approximately 0.25 miles of the target property.

Lower Elevation	Address	Direction / Distance	Map ID	Page
COLES SPORTS CENTER	***181 MERCER STREET***	***WNW 0 - 1/8 (0.118 mi.)***	***U122***	***404***

ADDITIONAL ENVIRONMENTAL RECORDS

Local Lists of Registered Storage Tanks

HIST UST: The Underground Storage Tank database contains registered USTs. USTs are regulated under Subtitle I of the Resource Conservation and Recovery Act (RCRA). The data come from the Department of Environmental Conservation's Petroleum Bulk Storage (PBS) Database

A review of the HIST UST list, as provided by EDR, and dated 01/01/2002 has revealed that there are 39 HIST UST sites within approximately 0.25 miles of the target property.

Equal/Higher Elevation	Address	Direction / Distance	Map ID	Page
ST PATRICKS YOUTH CENTER	***268 MULBERRY ST***	***SSE 0 - 1/8 (0.054 mi.)***	***F28***	***122***
49 BLEECKER ST	***49 BLEECKER ST***	***NE 0 - 1/8 (0.097 mi.)***	***J94***	***331***
OUR LADY OF LORETO R.C. CHURCH	***309 ELIZABETH ST***	***E 1/8 - 1/4 (0.127 mi.)***	***X140***	***455***
LAFAYETTE WOMEN SHELTER	***350 LAFAYETTE STREET***	***NE 1/8 - 1/4 (0.147 mi.)***	***AA170***	***591***
A&P SERVICE STATION	***8 BOND ST***	***NNE 1/8 - 1/4 (0.148 mi.)***	***AH172***	***597***
PANORAMIC AUTO SERVICE INC	***10 BOND ST***	***NNE 1/8 - 1/4 (0.148 mi.)***	***AH173***	***604***
PENSKE TRUCK LEASING CO.,L.P.	***23 BOND STREET***	***NE 1/8 - 1/4 (0.149 mi.)***	***AA175***	***611***
1 BOND STREET	***1 BOND ST***	***NNE 1/8 - 1/4 (0.150 mi.)***	***AH179***	***630***
35 BOND STREET	39 BOND ST	NE 1/8 - 1/4 (0.153 mi.)	AI182	641
DOWNTOWN AUTOMOTIVE, INC.	***326 BOWERY***	***ENE 1/8 - 1/4 (0.195 mi.)***	***AX251***	***796***
231 CENTRE STREET ASSOCIATES	***371 LAFAYETTE ST***	***NE 1/8 - 1/4 (0.210 mi.)***	***AZ290***	***920***
335 BOWERY OPERATING CORP	***335 BOWERY***	***ENE 1/8 - 1/4 (0.223 mi.)***	***BL317***	***1091***
MEN'S SHELTER	8 EAST 3RD STREET	ENE 1/8 - 1/4 (0.244 mi.)	BL345	1174
28-30 E 4TH ST HOUSING CORP	***28-30 EAST 4TH ST***	***NE 1/8 - 1/4 (0.249 mi.)***	***BQ350***	***1185***

Lower Elevation	Address	Direction / Distance	Map ID	Page
ST PATRICK'S CHURCH	***264 MULBERRY ST***	***SSE 0 - 1/8 (0.057 mi.)***	***F29***	***126***
594 BROADWAY	***594 BROADWAY***	***W 0 - 1/8 (0.066 mi.)***	***E46***	***171***
AMOCO SERVICE STATION #13410	***610 BROADWAY***	***NNW 0 - 1/8 (0.068 mi.)***	***I47***	***174***
ISE REALTY GROUP, INC.	623 BROADWAY	NNW 0 - 1/8 (0.084 mi.)	K63	231
ST PATRICKS RECTORY	263 MULBERRY ST	S 0 - 1/8 (0.085 mi.)	N68	243
REGINA AUTO SERVICE STATION	***62 PRINCE STREET***	***SSW 0 - 1/8 (0.092 mi.)***	***P87***	***302***
Not reported	***77 BLEECKER ST***	***N 0 - 1/8 (0.116 mi.)***	***R118***	***396***
BLEECKER TOWER TENANTS CORP	644 BROADWAY	N 0 - 1/8 (0.116 mi.)	R121	402
MERCER PARKING GARAGE, CORPORA	***165 MERCER ST***	***W 1/8 - 1/4 (0.127 mi.)***	***U136***	***443***
88 BLEECKER ST OWNERS INC	88 BLEECKER ST	N 1/8 - 1/4 (0.127 mi.)	Y139	453
560 BROADWAY	***560 BROADWAY***	***WSW 1/8 - 1/4 (0.128 mi.)***	***T141***	***458***
LADDER COMPANY 20	***253 LAFAYETTE STREET***	***SSW 1/8 - 1/4 (0.134 mi.)***	***AC152***	***490***
SCHOLASTIC INC.	***557 BROADWAY***	***WSW 1/8 - 1/4 (0.138 mi.)***	***AE156***	***515***
555 BROADWAY	555 BROADWAY	WSW 1/8 - 1/4 (0.142 mi.)	AE159	527
MOBIL 17-KHB	***37 WEST HOUSTON STREET***	***WNW 1/8 - 1/4 (0.145 mi.)***	***AG167***	***574***
ST PATRICK'S SCHOOL	***233 MOTT ST***	***S 1/8 - 1/4 (0.176 mi.)***	***AQ214***	***707***

Lower Elevation	Address	Direction / Distance	Map ID	Page
BIG GREENE ASSOC	***123-125 MERCER ST***	***WSW 1/8 - 1/4 (0.178 mi.)***	***AS217***	***715***
HOP YICK COMPANY INC	***231 MOTT STREET***	***S 1/8 - 1/4 (0.180 mi.)***	***AQ219***	***721***
229 MOTT STREET	***229 MOTT STREET***	***S 1/8 - 1/4 (0.184 mi.)***	***AQ228***	***738***
57 SPRING STREET	57 SPRING STREET	SSW 1/8 - 1/4 (0.194 mi.)	AW246	786
S LINZER & S & PROPERTIES ASSO	225 LAFAYETTE ST	SSW 1/8 - 1/4 (0.204 mi.)	AW278	892
CENTRAL HEATING PLANT	***251 MERCER STREET***	***N 1/8 - 1/4 (0.213 mi.)***	***BF295***	***939***
NEW YORK UNIVERSITY - CENTRAL	***251 MERCER STREET***	***N 1/8 - 1/4 (0.213 mi.)***	***BF299***	***1044***
PRINCE WOOSTER CORP	133 WOOSTER STREET	WNW 1/8 - 1/4 (0.219 mi.)	BH308	1073
515 BROADWAY CORP	515 BROADWAY	SW 1/8 - 1/4 (0.238 mi.)	BM334	1143

Records of Emergency Release Reports

NY Spills: Data collected on spills reported to NYSDEC. is required by one or more of the following: Article 12 of the Navigation Law, 6 NYCRR Section 613.8 (from PBS regs), or 6 NYCRR Section 595.2 (from CBS regs). It includes spills active as of April 1, 1986, as well as spills occurring since this date.

A review of the NY Spills list, as provided by EDR, and dated 03/29/2012 has revealed that there are 27 NY Spills sites within approximately 0.125 miles of the target property.

Equal/Higher Elevation	Address	Direction / Distance	Map ID	Page
COMMERCIAL BUILDING Date Closed: 11/27/2007	136 CROSBY STREET	W 0 - 1/8 (0.016 mi.)	A6	59
164 CROSBY ST Date Closed: 4/10/1996	***164 CROSBY ST***	***N 0 - 1/8 (0.030 mi.)***	***B15***	***92***
SERVICE BOX 37911 Date Closed: 7/28/2003	***BLEECKER ST/LAFAYETTE S***	***NE 0 - 1/8 (0.093 mi.)***	***J88***	***308***
MANHOLE #31124 Date Closed: 1/8/2004	***CROSBY ST/BLEECKER ST***	***NNE 0 - 1/8 (0.094 mi.)***	***Q91***	***324***
SIDEWALK & BUILDINGS Date Closed: 3/24/2008	281 MOTT STREET	SE 0 - 1/8 (0.095 mi.)	O92	327
RESIDENTS Date Closed: 9/26/2001	***33 BLEECKER STREET***	***ENE 0 - 1/8 (0.119 mi.)***	***S124***	***411***

Lower Elevation	Address	Direction / Distance	Map ID	Page
SERVICE BOX 37898 Date Closed: 11/8/1999	***LAFFETTE ST & JERSEY ST***	***S 0 - 1/8 (0.035 mi.)***	***C18***	***99***
VAULT #8244 Date Closed: 9/29/2004	HOUSTON ST & BROADWAY	WNW 0 - 1/8 (0.062 mi.)	G30	132
NYC TRANSIT Date Closed: 6/11/2008	WEST HOUSTON & BROADWAY	WNW 0 - 1/8 (0.062 mi.)	G31	133
MANHOLE TM 621 Date Closed: 11/15/2006	HOUSTON STREET & BROADW	WNW 0 - 1/8 (0.062 mi.)	G32	135
VS 6035 Date Closed: 2/9/2005	***BROADWAY & HOUSTON ST***	***NW 0 - 1/8 (0.062 mi.)***	***G33***	***136***
599 BROADWAY - MAN Date Closed: 6/20/1995	***599 BROADWAY***	***WNW 0 - 1/8 (0.063 mi.)***	***G35***	***142***
PARKING GARAGE Date Closed: 1/20/2004 Date Closed: 6/12/2000	***610 BROADWAY***	***NNW 0 - 1/8 (0.066 mi.)***	***I43***	***161***

EXECUTIVE SUMMARY

Lower Elevation	Address	Direction / Distance	Map ID	Page
MANHOLE 15976 Date Closed: 8/16/2001	***590 BROADWAY***	***W 0 - 1/8 (0.070 mi.)***	***E50***	***198***
AMOCO GAS STATION Date Closed: 4/3/2000	***620 BROADWAY***	***NNW 0 - 1/8 (0.079 mi.)***	***I53***	***214***
COMMERCIAL BLDG. Date Closed: 4/17/2008	623 BROADWAY	NNW 0 - 1/8 (0.084 mi.)	K65	235
Not reported Date Closed: 8/19/2002	***62-66 PRINCE ST***	***SSW 0 - 1/8 (0.092 mi.)***	***P83***	***290***
AMOCO Date Closed: 6/26/2008	***62 PRINCE STREET***	***SSW 0 - 1/8 (0.092 mi.)***	***P84***	***293***
VACANT AUTO REPAIR SHOP Date Closed: 7/7/2005	270 LAFAYETTE ST	SSW 0 - 1/8 (0.092 mi.)	P85	297
BUSINESS Date Closed: 1/23/1998	***632-634 BROADWAY***	***N 0 - 1/8 (0.097 mi.)***	***K95***	***335***
50 PRINCE STREET Date Closed: 7/31/1995	***50 PRINCE STREET***	***S 0 - 1/8 (0.103 mi.)***	***N99***	***348***
636 BROADWAY Date Closed: 3/17/2005	636 BROADWAY	N 0 - 1/8 (0.103 mi.)	R101	354
636 BROADWAY Date Closed: 4/1/2008 Date Closed: 2/23/1993	***636 BROADWAY***	***N 0 - 1/8 (0.104 mi.)***	***R103***	***358***
MULBERRY ST/PRINCE ST Date Closed: 10/17/1996	***MULBERRY ST/PRINCE ST***	***S 0 - 1/8 (0.106 mi.)***	***N107***	***372***
VAULT #TM2767 Date Closed: 3/24/2004	***BLEECKER ST & BROADWAY***	***N 0 - 1/8 (0.111 mi.)***	***R112***	***384***
Not reported Date Closed: 12/12/2002	644 BROADWAY	N 0 - 1/8 (0.115 mi.)	R116	393
CON ED Date Closed: 8/24/2005	172-174 MERCER ST	W 0 - 1/8 (0.123 mi.)	U128	423

NY Hist Spills: This database contains records of chemical and petroleum spill incidents. Under State law, petroleum and hazardous chemical spills that can impact the waters of the state must be reported by the spiller (and, in some cases, by anyone who has knowledge of the spills). In 2002, the Department of Environmental Conservation stopped providing updates to its original Spills Information Database. This database includes fields that are no longer available from the NYDEC as of January 1, 2002. Current information may be found in the NY SPILLS database.

A review of the NY Hist Spills list, as provided by EDR, and dated 01/01/2002 has revealed that there are 17 NY Hist Spills sites within approximately 0.125 miles of the target property.

Equal/Higher Elevation	Address	Direction / Distance	Map ID	Page
164 CROSBY ST	***164 CROSBY ST***	***N 0 - 1/8 (0.030 mi.)***	***B15***	***92***
SERVICE BOX 37911	***BLEECKER ST/LAFAYETTE S***	***NE 0 - 1/8 (0.093 mi.)***	***J88***	***308***
MANHOLE #31124	***CROSBY ST/BLEECKER ST***	***NNE 0 - 1/8 (0.094 mi.)***	***Q91***	***324***
RESIDENTS	***33 BLEECKER STREET***	***ENE 0 - 1/8 (0.119 mi.)***	***S124***	***411***

Lower Elevation	Address	Direction / Distance	Map ID	Page
SERVICE BOX 37898	***LAFFETTE ST & JERSEY ST***	***S 0 - 1/8 (0.035 mi.)***	***C18***	***99***

Lower Elevation	Address	Direction / Distance	Map ID	Page
VS 6035	***BROADWAY & HOUSTON ST***	***NW 0 - 1/8 (0.062 mi.)***	***G33***	***136***
599 BROADWAY - MAN	***599 BROADWAY***	***WNW 0 - 1/8 (0.063 mi.)***	***G35***	***142***
AMOCO SERVICE 13410	610 BROADWAY	NNW 0 - 1/8 (0.066 mi.)	I44	168
AAMACO STATION	610 BROADWAY	NNW 0 - 1/8 (0.066 mi.)	I45	170
MANHOLE 15976	***590 BROADWAY***	***W 0 - 1/8 (0.070 mi.)***	***E50***	***198***
GAS STATION	620 BROADWAY	NNW 0 - 1/8 (0.079 mi.)	I54	218
Not reported	***62-66 PRINCE ST***	***SSW 0 - 1/8 (0.092 mi.)***	***P83***	***290***
BUSINESS	***632-634 BROADWAY***	***N 0 - 1/8 (0.097 mi.)***	***K95***	***335***
50 PRINCE STREET	***50 PRINCE STREET***	***S 0 - 1/8 (0.103 mi.)***	***N99***	***348***
636 BROADWAY	***636 BROADWAY***	***N 0 - 1/8 (0.104 mi.)***	***R103***	***358***
MULBERRY ST/PRINCE ST	***MULBERRY ST/PRINCE ST***	***S 0 - 1/8 (0.106 mi.)***	***N107***	***372***
VAULT #TM2767	***BLEECKER ST & BROADWAY***	***N 0 - 1/8 (0.111 mi.)***	***R112***	***384***

Other Ascertainable Records

RCRA-NonGen: RCRAInfo is EPA's comprehensive information system, providing access to data supporting the Resource Conservation and Recovery Act (RCRA) of 1976 and the Hazardous and Solid Waste Amendments (HSWA) of 1984. The database includes selective information on sites which generate, transport, store, treat and/or dispose of hazardous waste as defined by the Resource Conservation and Recovery Act (RCRA). Non-Generators do not presently generate hazardous waste.

A review of the RCRA-NonGen list, as provided by EDR, and dated 03/15/2012 has revealed that there are 58 RCRA-NonGen sites within approximately 0.25 miles of the target property.

Equal/Higher Elevation	Address	Direction / Distance	Map ID	Page
GIGANTE VAZ & PARTNERS	***295 LAFAYETTE ST - 7TH***	***ESE 0 - 1/8 (0.017 mi.)***	***A9***	***63***
NYCTA - BROADWAY & LAFAYETTE S	***E HOUSTON & CROSBY ST***	***NNE 0 - 1/8 (0.027 mi.)***	***B14***	***89***
LAFAYETTE AUTO REPAIR	***321 LAFAYETTE ST***	***NE 0 - 1/8 (0.073 mi.)***	***J52***	***204***
CON EDISON	324 LAFAYETTE ST	NE 0 - 1/8 (0.080 mi.)	J56	221
MTA NYCT BLEECKER STREET STATI	***BLEECKER & LAFAYETTE ST***	***NE 0 - 1/8 (0.094 mi.)***	***J89***	***311***
NEW YORK CITY OF HUMAN RESOURC	***350 LAFAYETTE ST***	***NE 1/8 - 1/4 (0.147 mi.)***	***AA169***	***589***
PANORAMIC AUTO SERVICE INC	***10 BOND ST***	***NNE 1/8 - 1/4 (0.148 mi.)***	***AH173***	***604***
PENSKE TRUCK LEASING CO	***23 BOND ST***	***NE 1/8 - 1/4 (0.149 mi.)***	***AA176***	***623***
HI-TECH DRY CLEANERS	***245 ELIZABETH ST***	***SE 1/8 - 1/4 (0.152 mi.)***	***AF181***	***637***
SERVICE STATION	***326 BOWERY AVE***	***ENE 1/8 - 1/4 (0.196 mi.)***	***AX253***	***815***
CON EDISON MANHOLE 59696	372 LAFAYETTE ST	NE 1/8 - 1/4 (0.199 mi.)	AZ260	834
CON EDISON	257 BOWERY ST BTWN STAN	SE 1/8 - 1/4 (0.200 mi.)	266	848
CON EDISON SERVICE BOX 26772	241 BOWERY	SE 1/8 - 1/4 (0.221 mi.)	BK314	1084
PETERSBURG PRESS INC	***380 LAFAYETTE ST***	***NE 1/8 - 1/4 (0.224 mi.)***	***AZ318***	***1112***
CON EDISON MANHOLE 59368	379 LAFAYETTE ST	NE 1/8 - 1/4 (0.226 mi.)	BN322	1121
CON EDISON SERVICE BOX 537	235 BOWERY ST	SE 1/8 - 1/4 (0.228 mi.)	BK326	1129

Lower Elevation	Address	Direction / Distance	Map ID	Page
CON EDISON MANHOLE 31112	***JERSEY ST & CROSBY ST***	***WSW 0 - 1/8 (0.031 mi.)***	***17***	***98***
URBAN ARCHAEOLOGY	***285 LAFAYETTE ST - 1ST***	***S 0 - 1/8 (0.048 mi.)***	***C23***	***110***
271 MULBERRY STREET CO LLC	***285 LAFAYETTE ST***	***S 0 - 1/8 (0.048 mi.)***	***C24***	***113***
C F A CORP OF ILLINOIS	***599 BROADWAY***	***WNW 0 - 1/8 (0.063 mi.)***	***G36***	***144***
PORTOFOTO INC	***596 BROADWAY 1ST FLOOR***	***WNW 0 - 1/8 (0.064 mi.)***	***G39***	***151***
TRIBECA GAS INC	***610 BROADWAY***	***NNW 0 - 1/8 (0.068 mi.)***	***I48***	***192***
CON EDISON MANHOLE 27227	***626 BROADWAY***	***NNW 0 - 1/8 (0.087 mi.)***	***K72***	***252***
JIM HENSON CO THE	627 BROADWAY - 9TH FLOO	NNW 0 - 1/8 (0.089 mi.)	K77	266
PUCCI MANIKINS INC	***578 BROADWAY***	***WSW 0 - 1/8 (0.090 mi.)***	***L80***	***274***

EXECUTIVE SUMMARY

Lower Elevation	Address	Direction / Distance	Map ID	Page
CON EDISON	***65 BLEEKER STREET***	***NNE 0 - 1/8 (0.101 mi.)***	***Q97***	***341***
CON EDISION - MH 59188	***40 BROADWAY AT BLEEKER***	***N 0 - 1/8 (0.110 mi.)***	***R110***	***380***
568 BROADWAY BUILDING	***568 BROADWAY***	***WSW 0 - 1/8 (0.111 mi.)***	***T111***	***381***
CON EDISON MANHOLE 57406	BROADWAY & BLEEKER ST	N 0 - 1/8 (0.112 mi.)	R113	387
DUGGAL COLOR PROJECTS INC	***560 BROADWAY GROUND FLO***	***WSW 0 - 1/8 (0.113 mi.)***	***T114***	***387***
MTA NYCT PRINCE ST STA N&R LIN	***PRINCE ST & BROADWAY CO***	***WSW 0 - 1/8 (0.113 mi.)***	***T115***	***390***
MERCER PARKING GARAGE CORP	***165 MERCER ST***	***W 1/8 - 1/4 (0.127 mi.)***	***U137***	***449***
ALCON ENGRAVERS INC	***656 BROADWAY***	***N 1/8 - 1/4 (0.138 mi.)***	***V154***	***502***
BAHMAN CLEANERS	***210 MERCER ST***	***NNW 1/8 - 1/4 (0.144 mi.)***	***Y164***	***561***
MOBIL SERVICE STATION NO 17584	***37 W HOUSTON ST***	***WNW 1/8 - 1/4 (0.145 mi.)***	***AG168***	***587***
LADDER CO 20	***247 LAYFAYETTE ST***	***SSW 1/8 - 1/4 (0.150 mi.)***	***AC178***	***628***
99 PRINCE STREET HOTEL	***99 PRINCE ST***	***W 1/8 - 1/4 (0.163 mi.)***	***AL197***	***675***
CON EDISON	543 BROADWAY & PRINCE S	SW 1/8 - 1/4 (0.167 mi.)	AM204	689
CON EDISON SERVICE BOX 27186	543 BROADWAY	SW 1/8 - 1/4 (0.169 mi.)	AM205	690
INDUSTRIAL ELECTRONIC HDWR	***103-11 PRINCE ST***	***W 1/8 - 1/4 (0.174 mi.)***	***AL210***	***699***
TAYLOR ASSOCIATES	79-84 CROSBY ST LOT 1 B	SW 1/8 - 1/4 (0.177 mi.)	AR215	711
NYC DEP	48 SPRING ST	S 1/8 - 1/4 (0.181 mi.)	AU224	732
219 MULBERRY STREET LLC	***219 MULBERRY ST APT 19***	***S 1/8 - 1/4 (0.188 mi.)***	***AU235***	***759***
STANDARD PLATING CORP	***67-71 SPRING ST***	***SSW 1/8 - 1/4 (0.191 mi.)***	***238***	***768***
CON EDISON GAS MAIN SIX~INCH~C	CROSBY ST & SPRING ST	SW 1/8 - 1/4 (0.192 mi.)	AR240	771
MTA NYCT - SPRING STREET STATI	***SPRING & LAFAYETTE STS***	***SSW 1/8 - 1/4 (0.193 mi.)***	***AW244***	***778***
CON EDISION - V 5472	***80 SPRING ST 80 SPRING***	***SW 1/8 - 1/4 (0.196 mi.)***	***AR252***	***814***
RAYMOND MEIER PHOTOGRAPHY	***532 BROADWAY 8TH FLR***	***SW 1/8 - 1/4 (0.196 mi.)***	***AY255***	***821***
CON EDISON MANHOLE 41552	211 MULBERY ST	S 1/8 - 1/4 (0.206 mi.)	AU279	893
J S DENTAL MANUFACTURING INC	***110 GREENE ST***	***W 1/8 - 1/4 (0.207 mi.)***	***BD282***	***900***
VERIZON LOG 32884	BROADWAY & GREAT JONES	NNE 1/8 - 1/4 (0.208 mi.)	BA284	903
E C TECHNOLOGIES	***524 BROADWAY STE 3***	***SW 1/8 - 1/4 (0.210 mi.)***	***AY291***	***928***
NEW YORK UNIVERSITY	***251 MERCER ST***	***N 1/8 - 1/4 (0.213 mi.)***	***BF297***	***961***
CON EDISON GAS MAIN	***523 BROADWAY***	***SW 1/8 - 1/4 (0.215 mi.)***	***AY304***	***1065***
VINYL BINDED PRODUCTS CORP	***99 GREENS ST***	***WSW 1/8 - 1/4 (0.223 mi.)***	***BD316***	***1088***
NYCDEP	***518 BROADWAY***	***SW 1/8 - 1/4 (0.225 mi.)***	***BM320***	***1116***
CAMPER ATLANTIC CORP	***125 PRINCE ST***	***W 1/8 - 1/4 (0.226 mi.)***	***324***	***1123***
V6421	***3 W. 3RD STREET***	***N 1/8 - 1/4 (0.232 mi.)***	***BF327***	***1129***

CONSENT: Major Legal settlements that establish responsibility and standards for cleanup at NPL (superfund) sites. Released periodically by U.S. District Courts after settlement by parties to litigation matters.

A review of the CONSENT list, as provided by EDR, and dated 12/01/2011 has revealed that there is 1 CONSENT site within approximately 1 mile of the target property.

Equal/Higher Elevation	Address	Direction / Distance	Map ID	Page
HUDSON RIVER PCBS	***NO STREET APPLICABLE***	***W 1/2 - 1 (0.918 mi.)***	***0***	***17***

ROD: Record of Decision. ROD documents mandate a permanent remedy at an NPL (Superfund) site containing technical and health information to aid the cleanup.

A review of the ROD list, as provided by EDR, and dated 02/27/2012 has revealed that there is 1 ROD site within approximately 1 mile of the target property.

Equal/Higher Elevation	Address	Direction / Distance	Map ID	Page
HUDSON RIVER PCBS	***NO STREET APPLICABLE***	***W 1/2 - 1 (0.918 mi.)***	***0***	***17***

EXECUTIVE SUMMARY

MANIFEST: Manifest is a document that lists and tracks hazardous waste from the generator through transporters to a TSD facility.

A review of the MANIFEST list, as provided by EDR, and dated 05/01/2012 has revealed that there are 78 MANIFEST sites within approximately 0.25 miles of the target property.

Equal/Higher Elevation	Address	Direction / Distance	Map ID	Page
B P PRODUCTS NORTH AMERICA INC	***21 E HOUSTON ST***	***NE 0 - 1/8 (0.015 mi.)***	***A5***	***50***
GIGANTE VAZ & PARTNERS	***295 LAFAYETTE ST - 7TH***	***ESE 0 - 1/8 (0.017 mi.)***	***A9***	***63***
PRATT INSTITUTE - PUCK BUILDIN	***295 LAFAYETTE ST 2ND FL***	***ESE 0 - 1/8 (0.017 mi.)***	***A12***	***73***
CONSOLIDATED EDISON	LAFAYETTE ST & HOUSTON	ENE 0 - 1/8 (0.023 mi.)	A13	87
NYCTA - BROADWAY & LAFAYETTE S	***E HOUSTON & CROSBY ST***	***NNE 0 - 1/8 (0.027 mi.)***	***B14***	***89***
LAFAYETTE AUTO REPAIR	***321 LAFAYETTE ST***	***NE 0 - 1/8 (0.073 mi.)***	***J52***	***204***
CONSOLIDATED EDISON	324 LAFAYETTE ST	NE 0 - 1/8 (0.080 mi.)	J55	219
CONED	MOTT ST & HOUSTON ST	ESE 0 - 1/8 (0.084 mi.)	M66	237
MTA NYCT BLEECKER STREET STATI	***BLEECKER & LAFAYETTE ST***	***NE 0 - 1/8 (0.094 mi.)***	***J89***	***311***
CONSOLIDATED EDISON	346 LAFFAYETTE ST	NE 1/8 - 1/4 (0.129 mi.)	AA146	472
NEW YORK CITY OF HUMAN RESOURC	***350 LAFAYETTE ST***	***NE 1/8 - 1/4 (0.147 mi.)***	***AA169***	***589***
PENSKE TRUCK LEASING CO.,L.P.	***23 BOND STREET***	***NE 1/8 - 1/4 (0.149 mi.)***	***AA175***	***611***
HI-TECH DRY CLEANERS	***245 ELIZABETH ST***	***SE 1/8 - 1/4 (0.152 mi.)***	***AF181***	***637***
DAC BON LLC	***46-48 BOND ST***	***NE 1/8 - 1/4 (0.156 mi.)***	***AI186***	***647***
CONSOLIDATED EDISON	55 BOND ST	NE 1/8 - 1/4 (0.159 mi.)	189	654
CONSOLIDATED EDISON	BOWERY AND E HOUSTON ST	ESE 1/8 - 1/4 (0.173 mi.)	AO207	694
CONSOLIDATED EDISON	HOUSTON ST & BOWERY ST	ESE 1/8 - 1/4 (0.173 mi.)	AO208	696
CONSOLIDATED EDISON	BOWERY ST & E HOUSTON S	ESE 1/8 - 1/4 (0.173 mi.)	AO209	697
CONSOLIDATED EDISON	212 ELIZABETH ST.	SSE 1/8 - 1/4 (0.193 mi.)	AV243	777
CONSOLIDATED EDISON	210 ELIZABETH ST	SSE 1/8 - 1/4 (0.197 mi.)	AV257	825
CONSOLIDATED EDISON	LAFAYETTE ST & GREAT JO	NE 1/8 - 1/4 (0.199 mi.)	AZ265	843
CONCORD ELECTRONICS CORPORATIO	***GREAT JONES STREET***	***NE 1/8 - 1/4 (0.204 mi.)***	***BC274***	***863***
216080; 241 BOWERY	***241 BOWERY***	***SE 1/8 - 1/4 (0.221 mi.)***	***BK313***	***1082***
PETERSBURG PRESS INC	***380 LAFAYETTE ST***	***NE 1/8 - 1/4 (0.224 mi.)***	***AZ318***	***1112***
CONSOLIDATED EDISON - MH 59368	379 LAFAYETTE ST	NE 1/8 - 1/4 (0.226 mi.)	BN323	1122
CONSOLIDATED EDISON	231 BOWERY ST MH26747	SE 1/8 - 1/4 (0.234 mi.)	BK330	1135
CONSOLIDATED EDISON	***231 BOWERY ST***	***SE 1/8 - 1/4 (0.234 mi.)***	***BK332***	***1139***
CON EDISION - MH37925	***EAST 4TH STREET AND LAF***	***NE 1/8 - 1/4 (0.247 mi.)***	***BN348***	***1181***
CONSOLIDATED EDISON	E 4TH ST AND LAFAYETTE	NE 1/8 - 1/4 (0.247 mi.)	BN349	1182
CONSOLIDATED EDISON	OPP 9 EAST 3RD ST	ENE 1/8 - 1/4 (0.249 mi.)	351	1188

Lower Elevation	Address	Direction / Distance	Map ID	Page
CON EDISON MANHOLE 31112	***JERSEY ST & CROSBY ST***	***WSW 0 - 1/8 (0.031 mi.)***	***17***	***98***
KLEINBERG PROPERTY	***285 LAFAYETTE ST - BASE***	***S 0 - 1/8 (0.048 mi.)***	***C21***	***106***
ASBESTOS & LEAD INC	285 LAFAYETTE ST	S 0 - 1/8 (0.048 mi.)	C22	108
271 MULBERRY STREET CO LLC	***285 LAFAYETTE ST***	***S 0 - 1/8 (0.048 mi.)***	***C24***	***113***
CONSOLIDATED EDISON	BROADWAY & HOUSTON ST	NW 0 - 1/8 (0.062 mi.)	G34	139
C F A CORP OF ILLINOIS	***599 BROADWAY***	***WNW 0 - 1/8 (0.063 mi.)***	***G36***	***144***
CONSOLIDATED EDISON	V5990-W 88TH ST & BROAD	WNW 0 - 1/8 (0.063 mi.)	G38	150
TRIBECA GAS INC	***610 BROADWAY***	***NNW 0 - 1/8 (0.068 mi.)***	***I48***	***192***
BEST BUY	622 BROADWAY	NNW 0 - 1/8 (0.081 mi.)	K58	224
CONSOLIDATED EDISON	V582-3280 BROADWAY	W 0 - 1/8 (0.082 mi.)	L61	228
CONSOLIDATED EDISON	12 W HOUSTON ST	NW 0 - 1/8 (0.086 mi.)	70	246
CON EDISON MANHOLE 27227	***626 BROADWAY***	***NNW 0 - 1/8 (0.087 mi.)***	***K72***	***252***
JIM HENSON CO THE	627 BROADWAY - 9TH FLOO	NNW 0 - 1/8 (0.089 mi.)	K76	262
PUCCI MANIKINS INC	***578 BROADWAY***	***WSW 0 - 1/8 (0.090 mi.)***	***L80***	***274***
CON EDISON	***65 BLEEKER STREET***	***NNE 0 - 1/8 (0.101 mi.)***	***Q97***	***341***
CON EDISION - MH 59188	***40 BROADWAY AT BLEEKER***	***N 0 - 1/8 (0.110 mi.)***	***R110***	***380***
568 BROADWAY BUILDING	***568 BROADWAY***	***WSW 0 - 1/8 (0.111 mi.)***	***T111***	***381***
DUGGAL COLOR PROJECTS INC	***560 BROADWAY GROUND FLO***	***WSW 0 - 1/8 (0.113 mi.)***	***T114***	***387***

EXECUTIVE SUMMARY

Lower Elevation	Address	Direction / Distance	Map ID	Page
MTA NYCT PRINCE ST STA N&R LIN	***PRINCE ST & BROADWAY CO***	***WSW 0 - 1/8 (0.113 mi.)***	***T115***	***390***
CONSOLIDATED EDISON	101 CROSBY ST (SPRING S	SW 0 - 1/8 (0.120 mi.)	126	418
MERCER PARKING GARAGE CORP	***165 MERCER ST***	***W 1/8 - 1/4 (0.127 mi.)***	***U137***	***449***
ALCON ENGRAVERS INC	***656 BROADWAY***	***N 1/8 - 1/4 (0.138 mi.)***	***V154***	***502***
NYC FIRE DEPARTMENT	251 LAFAYETTE ST	SSW 1/8 - 1/4 (0.139 mi.)	AC158	527
SEPHORA STORE SOHO #302	***555 BROADWAY***	***WSW 1/8 - 1/4 (0.142 mi.)***	***AE161***	***531***
BAHMAN CLEANERS	***210 MERCER STREET***	***NNW 1/8 - 1/4 (0.144 mi.)***	***Y163***	***560***
CONSOLIDATED EDISON	***546 BROADWAY***	***SW 1/8 - 1/4 (0.159 mi.)***	***AE191***	***656***
99 PRINCE STREET HOTEL	***99 PRINCE ST***	***W 1/8 - 1/4 (0.163 mi.)***	***AL197***	***675***
CONSOLIDATED EDISON	F/O 541-43 W150 E/O BRO	SW 1/8 - 1/4 (0.167 mi.)	AM201	685
CONSOLIDATED EDISON	F/O 543 BROADWAY	SW 1/8 - 1/4 (0.167 mi.)	AM202	686
CONED	***543 BROADWAY***	***SW 1/8 - 1/4 (0.167 mi.)***	***AM203***	***687***
132 GREENE STREET	***132 GREENE STREET***	***W 1/8 - 1/4 (0.180 mi.)***	***AP222***	***729***
CON EDISON SERVICE BOX 48062	***48 SPRING STREET***	***S 1/8 - 1/4 (0.181 mi.)***	***AU225***	***733***
TAYLOR ASSOCIATES	78-84 CROSBY ST	SW 1/8 - 1/4 (0.183 mi.)	AR227	737
219 MULBERRY STREET LLC	***219 MULBERRY ST APT 19***	***S 1/8 - 1/4 (0.188 mi.)***	***AU235***	***759***
CONSOLIDATED EDISON	CROSBY STREET & SPRING	SW 1/8 - 1/4 (0.192 mi.)	AR239	769
MTA NYCT - SPRING STREET STATI	***SPRING & LAFAYETTE STS***	***SSW 1/8 - 1/4 (0.193 mi.)***	***AW244***	***778***
CON EDISION - V 5472	***80 SPRING ST 80 SPRING***	***SW 1/8 - 1/4 (0.196 mi.)***	***AR252***	***814***
CONSOLIDATED EDISON	FRONT OF 221 MOTT STREE	S 1/8 - 1/4 (0.199 mi.)	BB264	842
J S DENTAL MANUFACTURING INC	***110 GREENE ST***	***W 1/8 - 1/4 (0.207 mi.)***	***BD282***	***900***
CONSOLIDATED EDISON	GREAT JONES ST AND BROA	NNE 1/8 - 1/4 (0.208 mi.)	BA285	904
E C TECHNOLOGIES	***524 BROADWAY STE 3***	***SW 1/8 - 1/4 (0.210 mi.)***	***AY291***	***928***
NEW YORK UNIVERSITY	***251 MERCER ST***	***N 1/8 - 1/4 (0.213 mi.)***	***BF297***	***961***
CON EDISON GAS MAIN	***523 BROADWAY***	***SW 1/8 - 1/4 (0.215 mi.)***	***AY304***	***1065***
CONSOLIDATED EDISON	FRONT OF 66 CROSBY STRE	SW 1/8 - 1/4 (0.220 mi.)	BJ310	1076
VINYL BINDED PRODUCTS CORP	***99 GREENS ST***	***WSW 1/8 - 1/4 (0.223 mi.)***	***BD316***	***1088***
NYCDEP	***518 BROADWAY***	***SW 1/8 - 1/4 (0.225 mi.)***	***BM320***	***1116***
V6421	***3 W. 3RD STREET***	***N 1/8 - 1/4 (0.232 mi.)***	***BF327***	***1129***
CONED	188 ELIZABETH ST	SSE 1/8 - 1/4 (0.244 mi.)	343	1169

DRYCLEANERS: A listing of all registered drycleaning facilities.

A review of the DRYCLEANERS list, as provided by EDR, and dated 12/20/2011 has revealed that there is 1 DRYCLEANERS site within approximately 0.25 miles of the target property.

Lower Elevation	Address	Direction / Distance	Map ID	Page
BAHMAN CLEANERS	***210 MERCER STREET***	***NNW 1/8 - 1/4 (0.144 mi.)***	***Y163***	***560***

E DESIGNATION: Lots designation with an ?E? on the Zoning Maps of the City of New York for potential hazardous material contamination, air and/or noise quality impacts.

A review of the E DESIGNATION list, as provided by EDR, and dated 10/05/2011 has revealed that there are 2 E DESIGNATION sites within approximately 0.125 miles of the target property.

Equal/Higher Elevation	Address	Direction / Distance	Map ID	Page
LOT 33,TAXBLOCK 384	11 EAST HOUSTON STREET	NNE 0 - 1/8 (0.015 mi.)	A3	46

Lower Elevation	Address	Direction / Distance	Map ID	Page
URBAN ARCHAEOLOGY	***285 LAFAYETTE ST - 1ST***	***S 0 - 1/8 (0.048 mi.)***	***C23***	***110***

EXECUTIVE SUMMARY

EDR PROPRIETARY RECORDS

EDR Proprietary Records

Manufactured Gas Plants: The EDR Proprietary Manufactured Gas Plant Database includes records of coal gas plants (manufactured gas plants) compiled by EDR's researchers. Manufactured gas sites were used in the United States from the 1800's to 1950's to produce a gas that could be distributed and used as fuel. These plants used whale oil, rosin, coal, or a mixture of coal, oil, and water that also produced a significant amount of waste. Many of the byproducts of the gas production, such as coal tar (oily waste containing volatile and non-volatile chemicals), sludges, oils and other compounds are potentially hazardous to human health and the environment. The byproduct from this process was frequently disposed of directly at the plant site and can remain or spread slowly, serving as a continuous source of soil and groundwater contamination.

A review of the Manufactured Gas Plants list, as provided by EDR, has revealed that there are 4 Manufactured Gas Plants sites within approximately 1 mile of the target property.

Lower Elevation	Address	Direction / Distance	Map ID	Page
CON EDISON - CANAL ST. WORKS M	CANAL STREET	SSW 1/4 - 1/2 (0.494 mi.)	423	1397
CON EDISON - HESTER ST. GAS WO	HESTER STREET	S 1/2 - 1 (0.502 mi.)	424	1397
CON EDISON - CROSS/LITTLE WATE	60 CENTRE ST	SSW 1/2 - 1 (0.784 mi.)	425	1397
CON EDISON - ROOSEVELT ST. STA	PEARL ST. BETWEEN PARK	SSW 1/2 - 1 (0.899 mi.)	426	1397

EXECUTIVE SUMMARY

Due to poor or inadequate address information, the following sites were not mapped. Count: 20 records.

Site Name	Database(s)
CONSOLIDATED EDISON	RCRA-NLR,MANIFEST
CONSOLIDATED EDISON	MANIFEST
NYCTA	FINDS,RCRA-CESQG,MANIFEST
BELL ATLANTIC NY	MANIFEST
BELL ATLANTIC NY	MANIFEST
CONSOLIDATED EDISON CO OF NY INC	RCRA-NLR,MANIFEST
CONSOLIDATED EDISON	RCRA-NLR,MANIFEST
SUN REFINING & MARKETING COMPANY	FINDS,RCRA-NLR,MANIFEST
CONSOLIDATED EDISON	FINDS,RCRA-NLR,MANIFEST
MEGA ART	FINDS,MANIFEST,RCRA-NLR
CONSOLIDATED EDISON COMPANY OF NEW	FINDS,RCRA-NLR,MANIFEST
CONSOLIDATED EDISON	RCRA-NLR,MANIFEST
SUNOCO STATION (CAVANT)	UST NCFM
NYSDOT BIN 2232019	RCRA-LQG
MOBILE 123 LLC	FINDS,RCRA-NLR
BELL ATLANTIC-NY	RCRA-NLR
CON EDISON	RCRA-NLR
59TH GENERATION STATION	SPILLS
ROUTE 9A - MANHATTAN	HSWDS
SUNOCO STATION (CAVANT)	HIST UST

OVERVIEW MAP - 3356945.2s

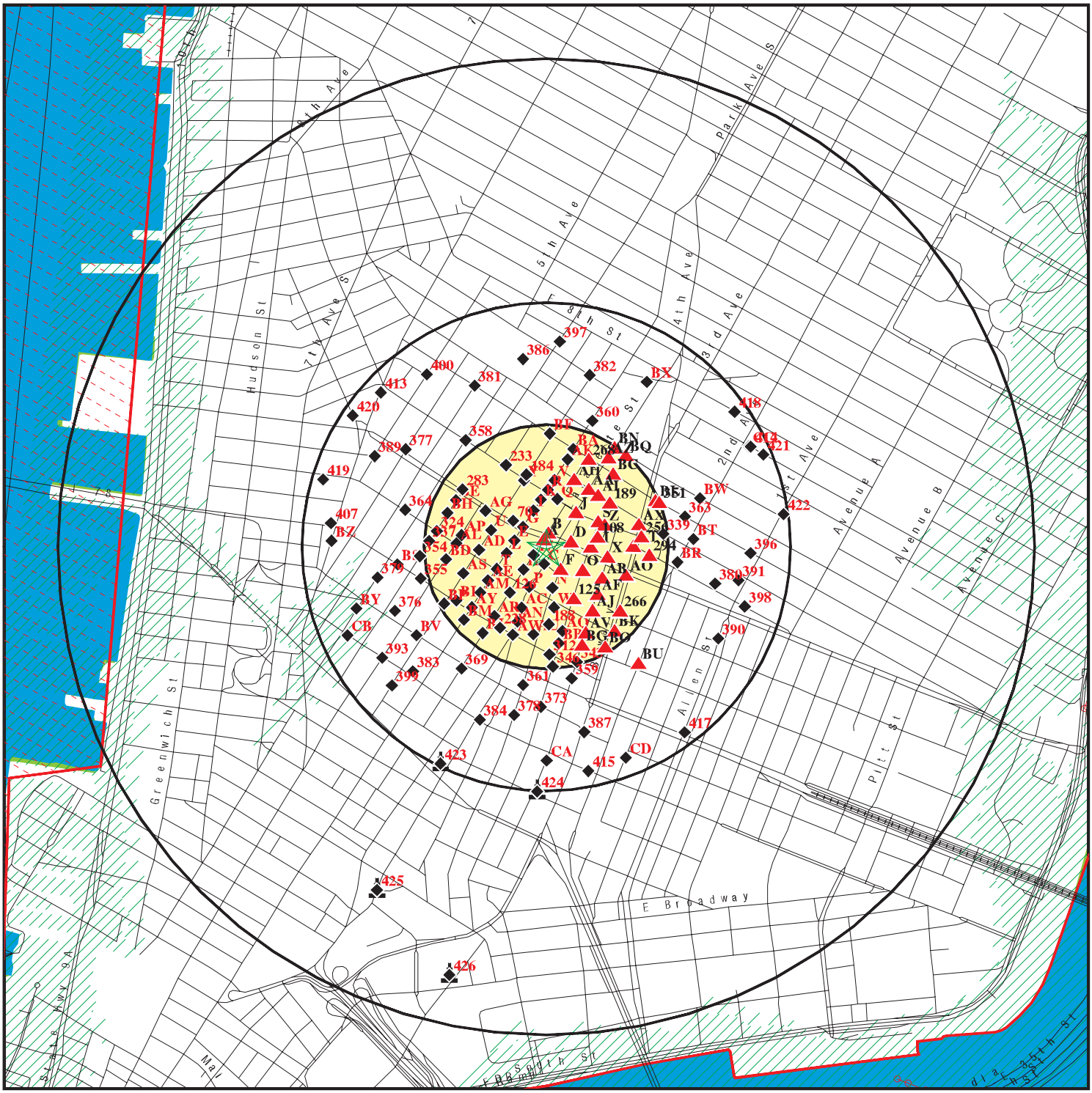

This report includes Interactive Map Layers to display and/or hide map information. The legend includes only those icons for the default map view.

SITE NAME: Commercial Property	CLIENT: J.C. Broderick
ADDRESS: 300 Lafayette Street New York NY 10012	CONTACT: Steven Muller
LAT/LONG: 40.7249 / 73.9958	INQUIRY #: 3356945.2s DATE: July 02, 2012 12:05 pm

Copyright © 2012 EDR, Inc. © 2010 Tele Atlas Rel. 07/2009.

DETAIL MAP - 3356945.2s

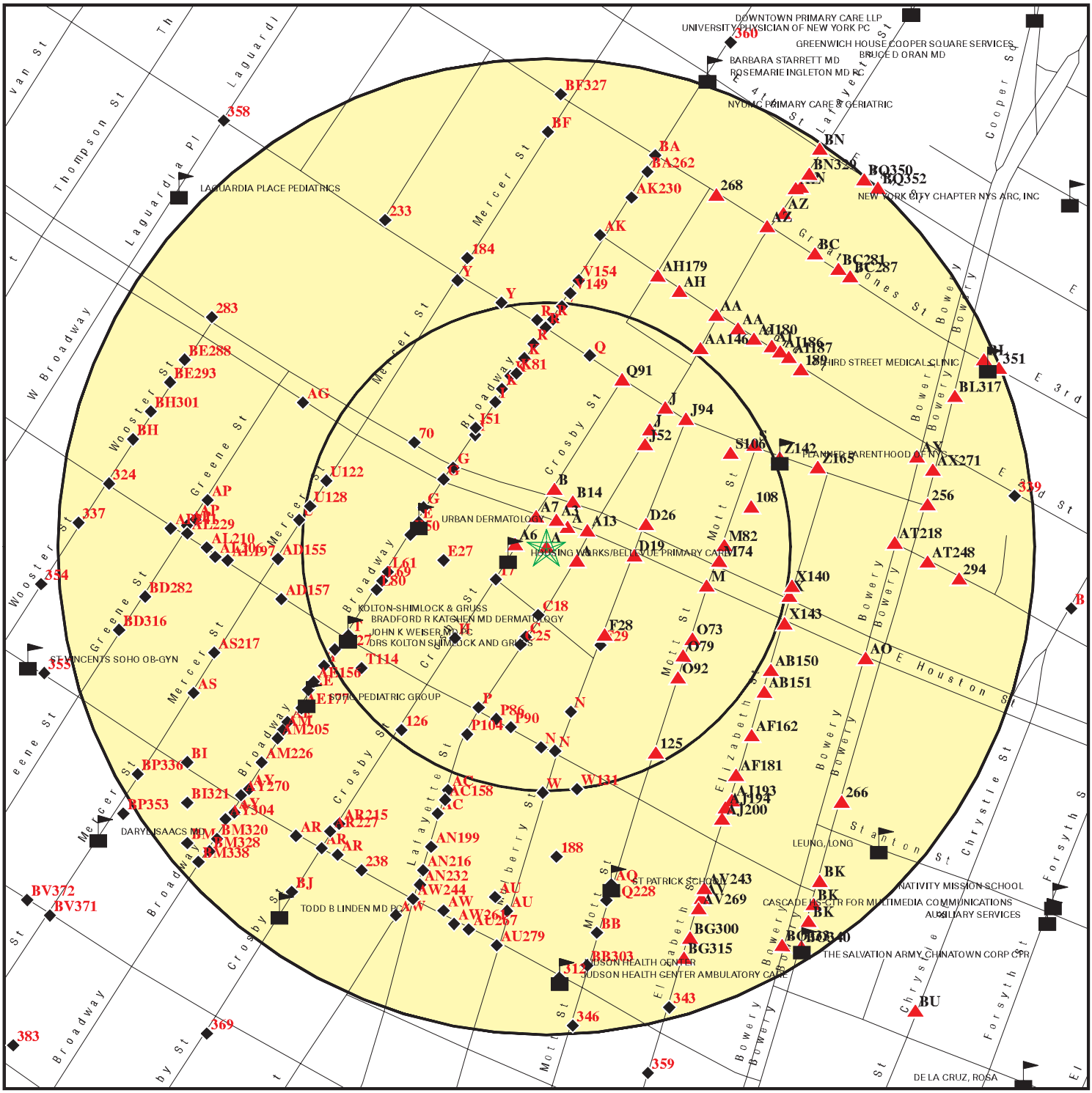

- Target Property
- Sites at elevations higher than or equal to the target property
- Sites at elevations lower than the target property
- Manufactured Gas Plants
- Sensitive Receptors
- National Priority List Sites
- Dept. Defense Sites
- Indian Reservations BIA
- Oil & Gas pipelines from USGS
- 100-year flood zone
- 500-year flood zone

This report includes Interactive Map Layers to display and/or hide map information. The legend includes only those icons for the default map view.

SITE NAME: Commercial Property	CLIENT: J.C. Broderick
ADDRESS: 300 Lafayette Street New York NY 10012	CONTACT: Steven Muller
LAT/LONG: 40.7249 / 73.9958	INQUIRY #: 3356945.2s DATE: July 02, 2012 12:08 pm

Copyright © 2012 EDR, Inc. © 2010 Tele Atlas Rel. 07/2009.

MAP FINDINGS SUMMARY

Database	Search Distance (Miles)	Target Property	< 1/8	1/8 - 1/4	1/4 - 1/2	1/2 - 1	> 1	Total Plotted
STANDARD ENVIRONMENTAL RECORDS								
Federal NPL site list								
NPL	1.000		0	0	0	1	NR	1
Proposed NPL	1.000		0	0	0	0	NR	0
NPL LIENS	TP		NR	NR	NR	NR	NR	0
Federal Delisted NPL site list								
Delisted NPL	1.000		0	0	0	0	NR	0
Federal CERCLIS list								
CERCLIS	0.500		0	0	0	NR	NR	0
FEDERAL FACILITY	1.000		0	0	0	0	NR	0
Federal CERCLIS NFRAP site List								
CERC-NFRAP	0.500		0	0	0	NR	NR	0
Federal RCRA CORRACTS facilities list								
CORRACTS	1.000		0	0	0	0	NR	0
Federal RCRA non-CORRACTS TSD facilities list								
RCRA-TSDF	0.500		0	0	0	NR	NR	0
Federal RCRA generators list								
RCRA-LQG	0.250		0	3	NR	NR	NR	3
RCRA-SQG	0.250		2	2	NR	NR	NR	4
RCRA-CESQG	0.250		2	4	NR	NR	NR	6
Federal institutional controls / engineering controls registries								
US ENG CONTROLS	0.500		0	0	0	NR	NR	0
US INST CONTROL	0.500		0	0	0	NR	NR	0
Federal ERNS list								
ERNS	TP		NR	NR	NR	NR	NR	0
State- and tribal - equivalent CERCLIS								
SHWS	1.000		0	0	0	0	NR	0
VAPOR REOPENED	1.000		0	0	0	0	NR	0
State and tribal landfill and/or solid waste disposal site lists								
SWF/LF	0.500		0	0	0	NR	NR	0
State and tribal leaking storage tank lists								
LTANKS	0.500		9	11	69	NR	NR	89
HIST LTANKS	0.500		7	12	44	NR	NR	63
INDIAN LUST	0.500		0	0	0	NR	NR	0
State and tribal registered storage tank lists								
TANKS	0.250		1	1	NR	NR	NR	2

MAP FINDINGS SUMMARY

Database	Search Distance (Miles)	Target Property	< 1/8	1/8 - 1/4	1/4 - 1/2	1/2 - 1	> 1	Total Plotted
UST	0.250	1	9	27	NR	NR	NR	37
CBS UST	0.250		1	0	NR	NR	NR	1
MOSF UST	0.500		0	0	0	NR	NR	0
AST	0.250		40	95	NR	NR	NR	135
CBS AST	0.250		1	0	NR	NR	NR	1
MOSF AST	0.500		0	0	0	NR	NR	0
MOSF	0.500		0	0	0	NR	NR	0
CBS	0.250		1	0	NR	NR	NR	1
INDIAN UST	0.250		0	0	NR	NR	NR	0
FEMA UST	0.250		0	0	NR	NR	NR	0
State and tribal institutional control / engineering control registries								
ENG CONTROLS	0.500		0	0	0	NR	NR	0
INST CONTROL	0.500		0	0	0	NR	NR	0
RES DECL	0.125		0	NR	NR	NR	NR	0
State and tribal voluntary cleanup sites								
INDIAN VCP	0.500		0	0	0	NR	NR	0
VCP	0.500		0	0	0	NR	NR	0
State and tribal Brownfields sites								
ERP	0.500		0	0	0	NR	NR	0
BROWNFIELDS	0.500		0	0	0	NR	NR	0
ADDITIONAL ENVIRONMENTAL RECORDS								
Local Brownfield lists								
US BROWNFIELDS	0.500		0	0	0	NR	NR	0
Local Lists of Landfill / Solid Waste Disposal Sites								
ODI	0.500		0	0	0	NR	NR	0
DEBRIS REGION 9	0.500		0	0	0	NR	NR	0
SWTIRE	0.500		0	0	0	NR	NR	0
SWRCY	0.500		0	0	0	NR	NR	0
INDIAN ODI	0.500		0	0	0	NR	NR	0
Local Lists of Hazardous waste / Contaminated Sites								
US CDL	TP		NR	NR	NR	NR	NR	0
DEL SHWS	1.000		0	0	0	0	NR	0
US HIST CDL	TP		NR	NR	NR	NR	NR	0
Local Lists of Registered Storage Tanks								
HIST UST	0.250	1	10	29	NR	NR	NR	40
HIST AST	TP		NR	NR	NR	NR	NR	0
Local Land Records								
LIENS 2	TP		NR	NR	NR	NR	NR	0

MAP FINDINGS SUMMARY

Database	Search Distance (Miles)	Target Property	< 1/8	1/8 - 1/4	1/4 - 1/2	1/2 - 1	> 1	Total Plotted
LUCIS	0.500		0	0	0	NR	NR	0
LIENS	TP		NR	NR	NR	NR	NR	0
Records of Emergency Release Reports								
HMIRS	TP		NR	NR	NR	NR	NR	0
NY Spills	0.125	1	27	NR	NR	NR	NR	28
NY Hist Spills	0.125	1	17	NR	NR	NR	NR	18
Other Ascertainable Records								
RCRA-NonGen	0.250		20	38	NR	NR	NR	58
DOT OPS	TP		NR	NR	NR	NR	NR	0
DOD	1.000		0	0	0	0	NR	0
FUDS	1.000		0	0	0	0	NR	0
CONSENT	1.000		0	0	0	1	NR	1
ROD	1.000		0	0	0	1	NR	1
UMTRA	0.500		0	0	0	NR	NR	0
MINES	0.250		0	0	NR	NR	NR	0
TRIS	TP		NR	NR	NR	NR	NR	0
TSCA	TP		NR	NR	NR	NR	NR	0
FTTS	TP		NR	NR	NR	NR	NR	0
HIST FTTS	TP		NR	NR	NR	NR	NR	0
SSTS	TP		NR	NR	NR	NR	NR	0
ICIS	TP		NR	NR	NR	NR	NR	0
PADS	TP		NR	NR	NR	NR	NR	0
MLTS	TP		NR	NR	NR	NR	NR	0
RADINFO	TP		NR	NR	NR	NR	NR	0
FINDS	TP	1	NR	NR	NR	NR	NR	1
RAATS	TP		NR	NR	NR	NR	NR	0
HSWDS	0.500		0	0	0	NR	NR	0
UIC	TP		NR	NR	NR	NR	NR	0
MANIFEST	0.250		32	51	NR	NR	NR	83
DRYCLEANERS	0.250		0	1	NR	NR	NR	1
NPDES	TP		NR	NR	NR	NR	NR	0
AIRS	TP		NR	NR	NR	NR	NR	0
E DESIGNATION	0.125		2	NR	NR	NR	NR	2
INDIAN RESERV	1.000		0	0	0	0	NR	0
SCRD DRYCLEANERS	0.500		0	0	0	NR	NR	0
PCB TRANSFORMER	TP		NR	NR	NR	NR	NR	0
COAL ASH EPA	0.500		0	0	0	NR	NR	0
US FIN ASSUR	TP		NR	NR	NR	NR	NR	0
EPA WATCH LIST	TP		NR	NR	NR	NR	NR	0
2020 COR ACTION	0.250		0	0	NR	NR	NR	0
COAL ASH DOE	TP		NR	NR	NR	NR	NR	0
COAL ASH	0.500		0	0	0	NR	NR	0
FINANCIAL ASSURANCE	TP		NR	NR	NR	NR	NR	0
EDR PROPRIETARY RECORDS								
EDR Proprietary Records								
Manufactured Gas Plants	1.000		0	0	1	3	NR	4

MAP FINDINGS SUMMARY

Database	Search Distance (Miles)	Target Property	< 1/8	1/8 - 1/4	1/4 - 1/2	1/2 - 1	> 1	Total Plotted
EDR Historical Auto Stations	0.250		0	0	NR	NR	NR	0
EDR Historical Cleaners	0.250		0	0	NR	NR	NR	0

NOTES:

TP = Target Property

NR = Not Requested at this Search Distance

Sites may be listed in more than one database

A1
Target
Property

BP LAFAYETTE
21 EAST HOUSTON STREET
NEW YORK, NY 10012

UST **U001833038**
HIST UST **N/A**
NY Spills
NY Hist Spills

Site 1 of 13 in cluster A

Actual:
41 ft.

UST:

Facility Id:	2-191256
Region:	STATE
DEC Region:	2
Site Status:	Active
Program Type:	PBS
Expiration Date:	2013/10/21
UTM X:	584893.72693999996
UTM Y:	4508745.9756800001

Affiliation Records:

Site Id:	5951
Affiliation Type:	Mail Contact
Company Name:	GASETERIA OIL CORP.
Contact Type:	VICE PRESIDENT
Contact Name:	ROBERTO PORCELLI
Address1:	364 MASPETH AVE.
Address2:	Not reported
City:	BROOKLYN
State:	NY
Zip Code:	11211
Country Code:	001
Phone:	(718) 782-4200
Phone Ext:	Not reported
Email:	ROBERTOPORCELLI@GASETERIA.COM
Fax Number:	Not reported
Modified By:	dxliving
Date Last Modified:	10/6/2009

Site Id:	5951
Affiliation Type:	On-Site Operator
Company Name:	BP LAFAYETTE
Contact Type:	Not reported
Contact Name:	HUSTON SERVICE STATION LLC
Address1:	Not reported
Address2:	Not reported
City:	Not reported
State:	NN
Zip Code:	Not reported
Country Code:	001
Phone:	(917) 294-3511
Phone Ext:	Not reported
Email:	Not reported
Fax Number:	Not reported
Modified By:	dxliving
Date Last Modified:	11/5/2008

Site Id:	5951
Affiliation Type:	Emergency Contact
Company Name:	PACO LAFAYETTE LLC
Contact Type:	Not reported
Contact Name:	ROBERTO PORCELLI
Address1:	Not reported
Address2:	Not reported

BP LAFAYETTE (Continued) **U001833038**

City:	Not reported
State:	NN
Zip Code:	Not reported
Country Code:	999
Phone:	(917) 294-3511
Phone Ext:	Not reported
Email:	Not reported
Fax Number:	Not reported
Modified By:	dxliving
Date Last Modified:	11/5/2008

Site Id:	5951
Affiliation Type:	Owner
Company Name:	PACO LAFAYETTE LLC
Contact Type:	VICE PRESIDENT
Contact Name:	ROBERTO PORCELLI
Address1:	15 EAST NORTH ST.
Address2:	Not reported
City:	DOVER
State:	DE
Zip Code:	19901
Country Code:	001
Phone:	(718) 782-4200
Phone Ext:	Not reported
Email:	Not reported
Fax Number:	Not reported
Modified By:	dxliving
Date Last Modified:	11/5/2008

Equipment Records:

A00 - Tank Internal Protection - None
D02 - Pipe Type - Galvanized Steel
F08 - Pipe External Protection - Retrofitted Impressed Current
J02 - Dispenser - Suction
C02 - Pipe Location - Underground/On-ground
B01 - Tank External Protection - Painted/Asphalt Coating
B08 - Tank External Protection - Retrofitted Impressed Current
K01 - Spill Prevention - Catch Basin
I03 - Overfill - Automatic Shut-Off
H99 - Tank Leak Detection - Other
A00 - Tank Internal Protection - None
D02 - Pipe Type - Galvanized Steel
F08 - Pipe External Protection - Retrofitted Impressed Current
J02 - Dispenser - Suction
B01 - Tank External Protection - Painted/Asphalt Coating
B08 - Tank External Protection - Retrofitted Impressed Current
H99 - Tank Leak Detection - Other
K01 - Spill Prevention - Catch Basin
I03 - Overfill - Automatic Shut-Off
A00 - Tank Internal Protection - None
D02 - Pipe Type - Galvanized Steel
F08 - Pipe External Protection - Retrofitted Impressed Current
J02 - Dispenser - Suction
B01 - Tank External Protection - Painted/Asphalt Coating
B08 - Tank External Protection - Retrofitted Impressed Current
K01 - Spill Prevention - Catch Basin
A03 - Tank Internal Protection - Fiberglass Liner (FRP)

BP LAFAYETTE (Continued) **U001833038**

K01 - Spill Prevention - Catch Basin
I03 - Overfill - Automatic Shut-Off
B04 - Tank External Protection - Fiberglass
H05 - Tank Leak Detection - In-Tank System (ATG)
H99 - Tank Leak Detection - Other
G99 - Tank Secondary Containment - Other
G99 - Tank Secondary Containment - Other
G99 - Tank Secondary Containment - Other
G04 - Tank Secondary Containment - Double-Walled (Underground)
L07 - Piping Leak Detection - Pressurized Piping Leak Detector
C02 - Pipe Location - Underground/On-ground
D11 - Pipe Type - Flexible Piping
F05 - Pipe External Protection - Jacketed
L08 - Piping Leak Detection - Tank Top Sump
J01 - Dispenser - Submersible
D11 - Pipe Type - Flexible Piping
F05 - Pipe External Protection - Jacketed
L08 - Piping Leak Detection - Tank Top Sump
A03 - Tank Internal Protection - Fiberglass Liner (FRP)
K01 - Spill Prevention - Catch Basin
J01 - Dispenser - Submersible
C02 - Pipe Location - Underground/On-ground
B04 - Tank External Protection - Fiberglass
H05 - Tank Leak Detection - In-Tank System (ATG)
E04 - Piping Secondary Containment - Double-Walled (Underground)
C02 - Pipe Location - Underground/On-ground
H01 - Tank Leak Detection - Interstitial - Electronic Monitoring
I02 - Overfill - High Level Alarm
C02 - Pipe Location - Underground/On-ground
H01 - Tank Leak Detection - Interstitial - Electronic Monitoring
I02 - Overfill - High Level Alarm
E04 - Piping Secondary Containment - Double-Walled (Underground)
G04 - Tank Secondary Containment - Double-Walled (Underground)
L07 - Piping Leak Detection - Pressurized Piping Leak Detector

Tank Info:

Site ID:	5951
Tank Number:	001
Tank ID:	7443
Tank Status:	Closed - Removed
Tank Model:	Not reported
Pipe Model:	Not reported
Install Date:	02/01/1977
Capacity Gallons:	4000
Tightness Test Method:	14
Next Test Date:	Not reported
Date Tank Closed:	05/09/2005
Tank Location:	5
Tank Type:	Steel/carbon steel
Date Test:	12/13/2004
Register:	True
Modified By:	NRLOMBAR
Last Modified:	05/05/2005
Site ID:	5951
Tank Number:	002

BP LAFAYETTE (Continued) **U001833038**

Tank ID:	7444
Tank Status:	Closed - Removed
Tank Model:	Not reported
Pipe Model:	Not reported
Install Date:	02/01/1977
Capacity Gallons:	4000
Tightness Test Method:	14
Next Test Date:	Not reported
Date Tank Closed:	05/09/2005
Tank Location:	5
Tank Type:	Steel/carbon steel
Date Test:	12/13/2004
Register:	True
Modified By:	NRLOMBAR
Last Modified:	05/05/2005
Site ID:	5951
Tank Number:	003
Tank ID:	7445
Tank Status:	Closed - Removed
Tank Model:	Not reported
Pipe Model:	Not reported
Install Date:	02/01/1977
Capacity Gallons:	4000
Tightness Test Method:	14
Next Test Date:	Not reported
Date Tank Closed:	05/09/2005
Tank Location:	5
Tank Type:	Steel/carbon steel
Date Test:	12/13/2004
Register:	True
Modified By:	NRLOMBAR
Last Modified:	05/05/2005
Site ID:	5951
Tank Number:	004
Tank ID:	206243
Tank Status:	In Service
Tank Model:	104
Pipe Model:	E
Install Date:	05/20/2005
Capacity Gallons:	10000
Tightness Test Method:	NN
Next Test Date:	Not reported
Date Tank Closed:	Not reported
Tank Location:	5
Tank Type:	Equivalent technology
Date Test:	Not reported
Register:	True
Modified By:	dxliving
Last Modified:	11/03/2008
Site ID:	5951
Tank Number:	005

BP LAFAYETTE (Continued) **U001833038**

Tank ID:	206244
Tank Status:	In Service
Tank Model:	104
Pipe Model:	E
Install Date:	05/20/2005
Capacity Gallons:	10000
Tightness Test Method:	NN
Next Test Date:	Not reported
Date Tank Closed:	Not reported
Tank Location:	5
Tank Type:	Equivalent technology
Date Test:	Not reported
Register:	True
Modified By:	dxliving
Last Modified:	11/03/2008

HIST UST:

PBS Number:	2-191256
SPDES Number:	Not reported
Emergency Contact:	ROBERTO PORCELLI
Emergency Telephone:	(718) 782-4200
Operator:	GASETERIA OIL CORP
Operator Telephone:	(212) 274-1191
Owner Name:	FABRIZIO REALTY CORP
Owner Address:	364 MASPETH AVE
Owner City,St,Zip:	BROOKLYN, NY 11211
Owner Telephone:	(718) 782-4200
Owner Type:	Corporate/Commercial
Owner Subtype:	Not reported
Mailing Name:	FABRIZIO REALTY CORP
Mailing Address:	364 MASPETH AVE
Mailing Address 2:	Not reported
Mailing City,St,Zip:	BROOKLYN, NY 11211
Mailing Contact:	ROBERTO PORCELLI
Mailing Telephone:	(718) 782-4200
Owner Mark:	First Owner
Facility Status:	1 - Active PBS facility, i.e. total capacity of the PBS tanks is greater than 1,100 gallons, regardless if Subpart 360-14 tanks exist or not at the facility.
Facility Addr2:	300 LAFAYETTE STREET
SWIS ID:	6201
Old PBS Number:	Not reported
Facility Type:	RETAIL GASOLINE SALES
Inspected Date:	Not reported
Inspector:	Not reported
Inspection Result:	Not reported
Federal ID:	Not reported
Certification Flag:	False
Certification Date:	11/03/2000
Expiration Date:	06/05/2002
Renew Flag:	False
Renewal Date:	Not reported
Total Capacity:	12000
FAMT:	True
Facility Screen:	No Missing Data
Owner Screen:	No Missing Data
Tank Screen:	No Missing Data

BP LAFAYETTE (Continued) **U001833038**

Dead Letter:	False
CBS Number:	Not reported
Town or City:	NEW YORK CITY
County Code:	62
Town or City:	01
Region:	2

Tank Id:	001
Tank Location:	UNDERGROUND
Tank Status:	In Service
Install Date:	19770201
Capacity (gals):	4000
Product Stored:	UNLEADED GASOLINE
Tank Type:	Steel/carbon steel
Tank Internal:	None
Tank External:	13
Pipe Location:	Underground
Pipe Type:	GALVANIZED STEEL
Pipe Internal:	None
Pipe External:	Impressed Current
Second Containment:	Other
Leak Detection:	Other
Overfill Prot:	Catch Basin, Automatic Shut-Off
Dispenser:	Suction
Date Tested:	08/18/2000
Next Test Date:	08/18/2005
Missing Data for Tank:	No Missing Data
Date Closed:	Not reported
Test Method:	21
Deleted:	False
Updated:	True
Lat/long:	Not reported

Tank Id:	002
Tank Location:	UNDERGROUND
Tank Status:	In Service
Install Date:	19770201
Capacity (gals):	4000
Product Stored:	UNLEADED GASOLINE
Tank Type:	Steel/carbon steel
Tank Internal:	None
Tank External:	13
Pipe Location:	Underground
Pipe Type:	GALVANIZED STEEL
Pipe Internal:	None
Pipe External:	Impressed Current
Second Containment:	Other
Leak Detection:	Other
Overfill Prot:	Catch Basin, Automatic Shut-Off
Dispenser:	Suction
Date Tested:	08/18/2000
Next Test Date:	08/18/2005
Missing Data for Tank:	No Missing Data
Date Closed:	Not reported
Test Method:	21
Deleted:	False

BP LAFAYETTE (Continued) **U001833038**

Updated: True
Lat/long: Not reported

Tank Id: 003
Tank Location: UNDERGROUND
Tank Status: In Service
Install Date: 19770201
Capacity (gals): 4000
Product Stored: UNLEADED GASOLINE
Tank Type: Steel/carbon steel
Tank Internal: None
Tank External: 13
Pipe Location: Underground
Pipe Type: GALVANIZED STEEL
Pipe Internal: None
Pipe External: Impressed Current
Second Containment: Other
Leak Detection: Other
Overfill Prot: Catch Basin, Automatic Shut-Off
Dispenser: Suction
Date Tested: 08/18/2000
Next Test Date: 08/18/2005
Missing Data for Tank: No Missing Data
Date Closed: Not reported
Test Method: 21
Deleted: False
Updated: True
Lat/long: Not reported

NY Spills:
Site ID: 197004
Facility Addr2: Not reported
Facility ID: 9408102
Spill Number: 9408102
Facility Type: ER
SWIS: 3101
Investigator: aaobliga
Referred To: Not reported
Spill Date: 9/14/1994
Reported to Dept: 9/19/1994
CID: Not reported
Spill Cause: Other
Water Affected: Not reported
Spill Source: Gasoline Station
Spill Notifier: Responsible Party
Cleanup Ceased: Not reported
Cleanup Meets Std: False
Last Inspection: Not reported
Recommended Penalty: Penalty Not Recommended
UST Trust: False
Spill Class: Known release that creates potential for fire or hazard. DEC Response. Willing Responsible Party. Corrective action taken.
Spill Closed Dt: 10/26/2005
Remediation Phase: 0
Date Entered In Computer: 10/28/1994
Spill Record Last Update: 1/6/2006

BP LAFAYETTE (Continued) **U001833038**

Spiller Name:	Not reported
Spiller Company:	GASETERIA
Spiller Address:	300 LAFAYETTE ST
Spiller City,St,Zip:	NEW YORK, NY
Spiller Company:	001
Contact Name:	Not reported
Contact Phone:	Not reported
DEC Region:	2
DER Facility ID:	163984
DEC Memo:	Prior to Sept, 2004 data translation this spill Lead_DEC Field was "VOUGHT" 1/12/2004-Vought-Spill transferred from Rommel to Vought. 9/26/05- OBLIGADO - FILE TRANSFERRED FROM VOUGHT TO OBLIGADO 10/26/05 - Olbigado - Site now listed as 21 East Houston Street. Closed spill number 9408102 and consolidated it with newer spill number 0230042.
Remarks:	DISCOVERED IN INVENTORY CHECK TO TEST TANK (TOMASELLO)

Material:

Site ID:	197004
Operable Unit ID:	1002234
Operable Unit:	01
Material ID:	377546
Material Code:	0009
Material Name:	Gasoline
Case No.:	Not reported
Material FA:	Petroleum
Quantity:	100
Units:	Gallons
Recovered:	No
Resource Affected:	Not reported
Oxygenate:	False

Tank Test:

Site ID:	Not reported
Spill Tank Test:	Not reported
Tank Number:	Not reported
Tank Size:	Not reported
Test Method:	Not reported
Leak Rate:	Not reported
Gross Fail:	Not reported
Modified By:	Not reported
Last Modified:	Not reported
Test Method:	Not reported

NY Hist Spills:

Region of Spill:	2
Spill Number:	9408102
Investigator:	ROMMEL
Caller Name:	Not reported
Caller Agency:	Not reported
Caller Phone:	Not reported
Notifier Name:	Not reported
Notifier Agency:	Not reported
Notifier Phone:	Not reported
Spill Date/Time:	09/14/1994 12:00
Reported to Dept Date/Time:	09/19/94 11:59
SWIS:	62

BP LAFAYETTE (Continued) **U001833038**

Spiller Name: GASETERIA
Spiller Contact: Not reported
Spiller Phone: Not reported
Spiller Address: 300 LAFAYETTE ST
Spiller City,St,Zip: NEW YORK, NEW YORK
Spill Cause: Other
Reported to Dept: On Land
Water Affected: Not reported
Spill Source: 05
Spill Notifier: Responsible Party
PBS Number: Not reported
Cleanup Ceased: / /
Cleanup Meets Std: False
Last Inspection: / /
Recommended Penalty: Penalty Not Recommended
Spiller Cleanup Dt: / /
Enforcement Date: / /
Invstgn Complete: / /
UST Involvement: False
Spill Class: Known release that creates potential for fire or hazard. DEC Response. Willing Responsible Party. Corrective action taken.
Spill Closed Dt: / /
Corrective Action Plan Submitted: / /
Date Region Sent Summary to Central Office: / /
Date Spill Entered In Computer Data File: 10/28/94
Date Spill Entered In Computer Data File: Not reported
Update Date: 08/08/95
Is Updated: False

Tank:
PBS Number: Not reported
Tank Number: Not reported
Tank Size: Not reported
Test Method: Not reported
Leak Rate Failed Tank: Not reported
Gross Leak Rate: Not reported

Material:
Material Class Type: Petroleum
Quantity Spilled: 100
Unkonwn Quantity Spilled: False
Units: Gallons
Quantity Recovered: 0
Unkonwn Quantity Recovered: False
Material: GASOLINE
Class Type: GASOLINE
Times Material Entry In File: 21329
CAS Number: Not reported
Last Date: 19940929
DEC Remarks: Not reported
Remark: DISCOVERED IN INVENTORY CHECK TO TEST TANK TOMASELLO)

A2
Target
Property
Actual:
41 ft.

LAFAYETTE
300 LAFAYETTE STREET
NEW YORK, NY 10012

Site 2 of 13 in cluster A

FINDS **1005492276**
N/A

FINDS:

Registry ID: 110001983970

Environmental Interest/Information System

AFS (Aerometric Information Retrieval System (AIRS) Facility Subsystem) replaces the former Compliance Data System (CDS), the National Emission Data System (NEDS), and the Storage and Retrieval of Aerometric Data (SAROAD). AIRS is the national repository for information concerning airborne pollution in the United States. AFS is used to track emissions and compliance data from industrial plants. AFS data are utilized by states to prepare State Implementation Plans to comply with regulatory programs and by EPA as an input for the estimation of total national emissions. AFS is undergoing a major redesign to support facility operating permits required under Title V of the Clean Air Act.

FIS (New York - Facility Information System) is New York's Department of Environmental Conservation (DEC) information system for tracking environmental facility information found across the State.

NPL
Region
West
1/2-1
4848 ft.

HUDSON RIVER PCBS
NO STREET APPLICABLE
HUDSON RIVER, NY 12801

NPL **1000384273**
CERCLIS **NYD980763841**
RCRA-LQG
US ENG CONTROLS
US INST CONTROL
CONSENT
ROD
FINDS
HIST LTANKS
NY Spills

NPL:
EPA ID: NYD980763841
EPA Region: 02
Federal: N
Final Date: 1984-09-21 00:00:00

Category Details:
NPL Status: Currently on the Final NPL
Category Description: Depth To Aquifer-<= 10 Feet
Category Value: 0

NPL Status: Currently on the Final NPL
Category Description: Distance To Nearest Population-> 0 And <= 1/4 Mile
Category Value: 10

Site Details:
Site Name: HUDSON RIVER PCBS
Site Status: Final
Site Zip: 12801
Site City: HUDSON RIVER

HUDSON RIVER PCBS (Continued) **1000384273**

Site State: NY
Federal Site: No
Site County: WASHINGTON
EPA Region: 02
Date Proposed: 09/08/83
Date Deleted: Not reported
Date Finalized: 09/21/84

Substance Details:

NPL Status: Currently on the Final NPL
Substance ID: Not reported
Substance: Not reported
CAS #: Not reported
Pathway: Not reported
Scoring: Not reported

NPL Status: Currently on the Final NPL
Substance ID: A046
Substance: POLYCHLORINATED BIPHENYLS
CAS #: 1336-36-3
Pathway: AIR PATHWAY
Scoring: 4

NPL Status: Currently on the Final NPL
Substance ID: A046
Substance: POLYCHLORINATED BIPHENYLS
CAS #: 1336-36-3
Pathway: SURFACE WATER PATHWAY
Scoring: 4

Summary Details:

Conditions at listing September 1983): The Hudson River PCBs Site is a 40-mile stretch of the Hudson River between Mechanicville and Fort Edward, New York. General Electric Co. discharged an estimated l.l million pounds of PCBs into this stretch of river. The State has identified 40 hot spots, defined as sediments contaminated with greater than 50 parts per million ppm) of PCBs. Also included in the site are five remnant areas, which are river sediments exposed when thelevel of the river was lowered due to removal of the Fort Edward Dam. The State has taken initial measures to stabili e the remnant areas from erosion. In September 1980, Congress passed an amendment to the Clean Water Act CWA) that included the Hudson River PCB Reclamation Demonstration Project. Under this legislation, the EPA Administrator could authori e a 75 percent grant, not to exceed 20 million. EPA issued a final Environmental Impact Statement in October 1982 evaluating various dredging alternatives for a demonstration project. EPA has prepared a feasibility study to evaluate alternative remedial actions under CERCLA. The Administrator has determined that CERCLA funds may be used for remedial action atthe remnant areas and for evaluating the effectiveness of the water supply system at Waterford, New York. Status June 1984): EPA has completed a draft feasibility study identifying alternatives for remedial action. A search for partiespotentially responsible for wastes associated with the site has been completed, and EPA has sent letters to two potentially responsible parties notifying them of possible legal action under CERCLA.

Site Status Details:

NPL Status: Final
Proposed Date: 09/08/1983

HUDSON RIVER PCBS (Continued) **1000384273**

Final Date: 09/21/1984
Deleted Date: Not reported

Narratives Details:
NPL Name: HUDSON RIVER PCBS
City: HUDSON RIVER
State: NY

CERCLIS:
Site ID: 0202229
EPA ID: NYD980763841
Facility County: WASHINGTON
Short Name: HUDSON RIVER PCBS
Congressional District: 20
IFMS ID: 0284
SMSA Number: 2975
USGC Hydro Unit: 02020003
Federal Facility: Not a Federal Facility
DMNSN Number: Not reported
Site Orphan Flag: N
RCRA ID: Not reported
USGS Quadrangle: Not reported
Site Init By Prog: Not reported
NFRAP Flag: Not reported
Parent ID: Not reported
RST Code: Not reported
EPA Region: 02
Classification: Waterways/Creeks/Rivers
Site Settings Code: SU
NPL Status: Currently on the Final NPL
DMNSN Unit Code: Not reported
RBRAC Code: Not reported
RResp Fed Agency Code: Not reported
Non NPL Status: Not reported
Non NPL Status Date: Not reported
Site Fips Code: 36115
CC Concurrence Date: Not reported
CC Concurrence FY: Not reported
Alias EPA ID: Not reported
Site FUDS Flag: Not reported

CERCLIS Site Contact Name(s):
Contact ID: 13000744.00000
Contact Name: BENNY CONETTA
Contact Tel: (212) 637-3030
Contact Title: Remedial Project Manager (RPM)
Contact Email: CONETTA.BENNY@EPA.GOV

CERCLIS Site Alias Name(s):
Alias ID: 101
Alias Name: HUDSON RIVER PCBS
Alias Address: Not reported
WARREN, NY
Alias ID: 102

HUDSON RIVER PCBS (Continued) **1000384273**

Alias Name: HUDSON RIVER PCBS
Alias Address: NO STREET APPLICABLE
NO CITY APPLICABLE, NY 12801
Alias ID: 103
Alias Name: HUDSON RIVER PCBS
Alias Address: NO STREET APPLICABLE
HUDSON RIVER, NY 12801
Alias Comments: Not reported
Site Description: The Hudson River PCBs Site includes a nearly 200 river-mile stretch of the Hudson River in eastern New York State from the Village of Hudson Falls to the Battery in New York City. The Hudson River has been designated an American Heritage River because of its important role in American history and culture. This federal Superfund Record of Decision (ROD) addresses the risks to people and ecological receptors associated with polychlorinated biphenyls (PCBs) in the in-place sediments of the Upper Hudson River. The Site is divided into the Upper Hudson River which is the length of river between Hudson Falls and the Federal Dam at Troy, New York and the Lower Hudson River which is the length of river between Federal Dam at Troy and the Battery. For purposes of this project, EPA further divided the Upper Hudson River area into three main sections known as River Section 1, River Section 2, and River Section 3. The Site also includes five Remnant Deposits, which are areas of PCB-contaminated sediment that became exposed after the river water level dropped following removal of the Fort Edward Dam in 1973. The Upper Hudson River portion of the Site extends from the Fenimore Bridge in Hudson Falls to the Federal Dam at Troy, a distance of just over 43 river miles. The Lower Hudson River extends from the Federal Dam to the southern tip of Manhattan at the Battery in New York City. The Mid-Hudson River, which is primarily a subset of the Lower Hudson River, extends from the Federal Dam at Troy to just south of Poughkeepsie. The predominant sources of PCB contamination to the Upper Hudson River were two capacitor manufacturing plants owned and operated by GE. The plants are located adjacent to or near the Hudson River in the Village of Hudson Falls and the Town of Fort Edward. Over a 30-year period, the plants discharged a substantial amount of PCBs into the river. At the GE Hudson Falls plant, leakage of non-aqueous phase PCB-bearing oils through bedrock to the river continues to be a source of PCB contamination. Regarding the former outfall to the Hudson River from the GE Fort Edward plant, New York State Department of Environmental Conservation (NYSDEC) issued a Record of Decision in January 2000 that calls for the excavation of PCB-contaminated soil and sediment in this area of the Upper Hudson River shoreline in order to eliminate this source of PCBs to the river. EPA's analysis assumes a significantly reduced PCB loading to the river from these sources once the State's plans for remediation are implemented. PCBs, the chemicals of concern addressed in this decision document, have been classified by EPA as probable human carcinogens. They are also linked to other serious non- cancer adverse health effects based on observations in animals and emerging evidence in humans. Once discharged from the GE plants, the PCBs adhered to river sediment and accumulated downstream as they settled in impounded pools and other depositional areas. Historic fish and sediment data indicated PCBs were accumulating downstream of the old Fort Edward Dam as well as accumulating behind the dam. The removal of the dam in 1973 resulted in a remobilization and downstream distribution of PCBs that had accumulated behind the dam. Historically, the highest PCB sediment concentrations have been detected in the cohesive sediments within the Upper Hudson River. River scouring/ erosion and other mechanisms have mobilized PCB- contaminated sediments from the extensive cohesive deposits, redepositing them farther downstream all the way to the Battery. The preponderance of data indicates that burial of contaminated sediment by cleaner materials is not universally or uniformly occurring. Data

HUDSON RIVER PCBS (Continued) **1000384273**

also indicate that contaminated sediments in River Sections 1, 2 and 3 continue to serve as the major source of PCBs to the water column and the fish within the Upper Hudson River. During an approximate 30-year period ending in 1977, PCBs were used in capacitor manufacturing operations Hudson Falls and Fort Edward, New York facilities. PCB oils were discharged both directly and indirectly from these plants into the Hudson River. This included both non-permitted and permitted discharges. Even after permits were received in 1975, permit exceedances occurred. Estimates of the total quantity of PCBs discharged directly from the two plants into the river from the 1940s to 1977 are as high as 1,330,000 pounds (about 605,000 kg). Many of the PCBs discharged to the river adhered to sediments and accumulated with the sediments as they settled in the impounded pool behind the Fort Edward Dam, as well as other depositional areas farther downstream. Because of its deteriorating condition, the Fort Edward Dam was removed in 1973. Five areas of PCB-contaminated sediments were exposed due to the lowering of the river water level when the Fort Edward Dam was removed. These five areas are known as the Remnant Deposits. During subsequent floods, PCB-contaminated sediments from the Fort Edward Dam area were scoured and transported downstream. EPA notified the company that had the two plants of the remedy selected in the 1984 ROD and offered the company the opportunity to implement the selected remedy with respect to the Remnant Deposits and the Waterford drinking water supply evaluation. The company declined EPA's offer. NYSDEC, with funding provided by EPA, conducted the evaluation at the Waterford Water Works. In addition, NYSDEC prepared a design for the in- place containment of the Remnant Deposits. This design was completed in 1988. In March 1989, the company offered to assume responsibility for the implementation of the in-place containment remedy for the Remnant Deposits. EPA issued a September 27, 1989 Administrative Order on Consent to the company which required the company to prepare a remedial design report for the construction of access roads to the Remnant Deposits and to submit a design for the in-place containment of the Remnant Deposits incorporating the NYSDEC-prepared design, plus any EPA-approved refinements to that design. EPA also issued a September 27, 1989 Administrative Order to the company requiring the company to construct and maintain the access roads to the Remnant Deposits. The company constructed the in-place containment of the Remnant Deposits under a 1990 Consent Decree with EPA. EPA will evaluate the need for further remedial action for the Remnant Deposits after completion of a 5-year review of the Remnant Deposit containment remedy, performed pursuant to CERCLA ?121(c). The company's manufacturing plants in Hudson Falls and Fort Edward are listed under the New York State Inactive Hazardous Waste Disposal Sites Remedial program. The company currently is conducting remedial activities near the Hudson Falls and Fort Edward plants pursuant to Orders on Consent with NYSDEC. The company has thus far declined to implement the January 2000 NYSDEC Record of Decision for the Fort Edward plant Outfall 004. The NYSDEC is conducting the remedial design for that ROD. As one of America's great rivers, the Hudson has played and will continue to play a major role in the history, culture, and economy of the area. The Hudson has been designated an American Heritage River because of its important role in American history and culture. Current and reasonably-anticipated future land use and surface water use are described below. Current land use includes a variety of residential, commercial and industrial activities. Use of the river and lands surrounding the river are projected to remain the same. At this time, no changes in future land use are known, nor are any new uses expected. The Site passes through 14 different counties as the river flows to its final discharge point in New York Harbor. Four counties (Albany, Washington, Rensselaer, and Saratoga) lie adjacent to the more highly contaminated portions (areas of proposed active remediation in River Sections 1, 2 and 3) of the Upper Hudson River between Troy (Federal Dam) and Hudson Falls. Within these four counties, forests and

HUDSON RIVER PCBS (Continued) **1000384273**

farmlands surround urban centers and historic villages. There are apple orchards and dairy farms, parks, nature preserves and gardens. In addition to the GE Hudson Falls and Fort Edward plants, the area is home to technology companies, oil service companies and food companies. Saratoga and Washington Counties have experienced population growth between 1990 and 1999 of 10.2 percent and 1.4 percent, respectively, while Rensselaer and Albany Counties have experienced population declines of 1.9 percent and 0.3 percent, respectively. Total population of these four counties, according to July 1999 estimates by the US Department of Commerce Bureau of the Census, is just under 700,000. Warren County, in which the City of Glens Falls is located, has a population of just over 60,000 and is just to the northwest of the Hudson River PCBs Site. A Record of Decision (ROD) addressing operable unit 1 (OU 01) was completed in September 1984. A Record of Decision addressing OU 2 was completed in February 2002.

CERCLIS Assessment History:

Action Code:	001
Action:	DISCOVERY
Date Started:	Not reported
Date Completed:	07/01/1983
Priority Level:	Not reported
Operable Unit:	SITEWIDE
Primary Responsibility:	EPA Fund-Financed
Planning Status:	Not reported
Urgency Indicator:	Not reported
Action Anomaly:	Not reported

For detailed financial records, contact EDR for a Site Report.:

Action Code:	001
Action:	PRELIMINARY ASSESSMENT
Date Started:	Not reported
Date Completed:	09/01/1983
Priority Level:	Low priority for further assessment
Operable Unit:	SITEWIDE
Primary Responsibility:	EPA Fund-Financed
Planning Status:	Not reported
Urgency Indicator:	Not reported
Action Anomaly:	Not reported

For detailed financial records, contact EDR for a Site Report.:

Action Code:	001
Action:	SITE INSPECTION
Date Started:	08/01/1983
Date Completed:	09/01/1983
Priority Level:	Higher priority for further assessment
Operable Unit:	SITEWIDE
Primary Responsibility:	EPA Fund-Financed
Planning Status:	Not reported
Urgency Indicator:	Not reported
Action Anomaly:	Not reported

For detailed financial records, contact EDR for a Site Report.:

HUDSON RIVER PCBS (Continued) **1000384273**

Action Code: 001
Action: PROPOSAL TO NATIONAL PRIORITIES LIST
Date Started: Not reported
Date Completed: 09/08/1983
Priority Level: Not reported
Operable Unit: SITEWIDE
Primary Responsibility: EPA Fund-Financed
Planning Status: Not reported
Urgency Indicator: Not reported
Action Anomaly: Not reported

For detailed financial records, contact EDR for a Site Report.:

Action Code: 001
Action: NATIONAL PRIORITIES LIST RESPONSIBLE PARTY SEARCH
Date Started: Not reported
Date Completed: 11/15/1983
Priority Level: Search Complete, Viable PRPs
Operable Unit: SITEWIDE
Primary Responsibility: Federal Enforcement
Planning Status: Not reported
Urgency Indicator: Not reported
Action Anomaly: Not reported

For detailed financial records, contact EDR for a Site Report.:

Action Code: 001
Action: FINAL LISTING ON NATIONAL PRIORITIES LIST
Date Started: Not reported
Date Completed: 09/21/1984
Priority Level: Not reported
Operable Unit: SITEWIDE
Primary Responsibility: EPA Fund-Financed
Planning Status: Not reported
Urgency Indicator: Not reported
Action Anomaly: Not reported

For detailed financial records, contact EDR for a Site Report.:

Action Code: 001
Action: RECORD OF DECISION
Date Started: Not reported
Date Completed: 09/25/1984
Priority Level: Not reported
Operable Unit: REMNANT DEPOSIT CAPPING
Primary Responsibility: EPA Fund-Financed
Planning Status: Primary
Urgency Indicator: Not reported
Action Anomaly: Not reported

For detailed financial records, contact EDR for a Site Report.:

Action Code: 001
Action: COMBINED REMEDIAL INVESTIGATION/FEASIBILITY STUDY
Date Started: 03/30/1984

HUDSON RIVER PCBS (Continued) **1000384273**

Date Completed: 09/25/1984
Priority Level: Not reported
Operable Unit: REMNANT DEPOSIT CAPPING
Primary Responsibility: EPA Fund-Financed
Planning Status: Primary
Urgency Indicator: Not reported
Action Anomaly: Not reported

For detailed financial records, contact EDR for a Site Report.:

Action Code: 001
Action: REMEDIAL DESIGN/REMEDIAL ACTION NEGOTIATIONS
Date Started: 10/27/1983
Date Completed: 09/28/1984
Priority Level: Not reported
Operable Unit: SITEWIDE
Primary Responsibility: Federal Enforcement
Planning Status: Primary
Urgency Indicator: Not reported
Action Anomaly: Not reported

For detailed financial records, contact EDR for a Site Report.:

Action Code: 001
Action: ADMINISTATIVE/VOLUNTARY COST RECOVERY
Date Started: Not reported
Date Completed: 05/04/1988
Priority Level: Not reported
Operable Unit: SITEWIDE
Primary Responsibility: Federal Enforcement
Planning Status: Primary
Urgency Indicator: Not reported
Action Anomaly: Not reported

For detailed financial records, contact EDR for a Site Report.:

Action Code: 002
Action: REMEDIAL DESIGN
Date Started: 02/02/1989
Date Completed: 06/05/1989
Priority Level: Not reported
Operable Unit: REMNANT DEPOSIT CAPPING
Primary Responsibility: EPA Fund-Financed
Planning Status: Primary
Urgency Indicator: Not reported
Action Anomaly: Original Action Take Over

For detailed financial records, contact EDR for a Site Report.:

Action Code: 001
Action: ADMINISTRATIVE ORDER ON CONSENT
Date Started: Not reported
Date Completed: 09/27/1989
Priority Level: Not reported
Operable Unit: REMNANT DEPOSIT CAPPING
Primary Responsibility: Federal Enforcement
Planning Status: Primary

HUDSON RIVER PCBS (Continued) **1000384273**

Urgency Indicator: Not reported
Action Anomaly: Not reported

For detailed financial records, contact EDR for a Site Report.:

Action Code: 002
Action: REMEDIAL DESIGN/REMEDIAL ACTION NEGOTIATIONS
Date Started: 06/09/1989
Date Completed: 09/27/1989
Priority Level: Not reported
Operable Unit: SITEWIDE
Primary Responsibility: Federal Enforcement
Planning Status: Primary
Urgency Indicator: Not reported
Action Anomaly: Not reported

For detailed financial records, contact EDR for a Site Report.:

Action Code: 003
Action: REMEDIAL DESIGN/REMEDIAL ACTION NEGOTIATIONS
Date Started: 06/09/1989
Date Completed: 09/27/1989
Priority Level: Not reported
Operable Unit: SITEWIDE
Primary Responsibility: Federal Enforcement
Planning Status: Alternate
Urgency Indicator: Not reported
Action Anomaly: Not reported

For detailed financial records, contact EDR for a Site Report.:

Action Code: 001
Action: UNILATERAL ADMIN ORDER
Date Started: Not reported
Date Completed: 09/27/1989
Priority Level: Not reported
Operable Unit: SITEWIDE
Primary Responsibility: Federal Enforcement
Planning Status: Primary
Urgency Indicator: Not reported
Action Anomaly: Not reported

For detailed financial records, contact EDR for a Site Report.:

Action Code: 004
Action: REMEDIAL DESIGN/REMEDIAL ACTION NEGOTIATIONS
Date Started: 03/03/1989
Date Completed: 04/06/1990
Priority Level: Not reported
Operable Unit: SITEWIDE
Primary Responsibility: Federal Enforcement
Planning Status: Alternate
Urgency Indicator: Not reported
Action Anomaly: Not reported

HUDSON RIVER PCBS (Continued) **1000384273**

For detailed financial records, contact EDR for a Site Report.:

Action Code: 001
Action: Lodged By DOJ
Date Started: Not reported
Date Completed: 05/18/1990
Priority Level: Not reported
Operable Unit: REMNANT DEPOSIT CAPPING
Primary Responsibility: Federal Enforcement
Planning Status: Not reported
Urgency Indicator: Not reported
Action Anomaly: Not reported

For detailed financial records, contact EDR for a Site Report.:

Action Code: 001
Action: REMEDIAL DESIGN
Date Started: 09/28/1984
Date Completed: 05/18/1990
Priority Level: Not reported
Operable Unit: REMNANT DEPOSIT CAPPING
Primary Responsibility: State, Fund Financed
Planning Status: Primary
Urgency Indicator: Not reported
Action Anomaly: Original Action Take Over

For detailed financial records, contact EDR for a Site Report.:

Action Code: 001
Action: CONSENT DECREE
Date Started: 04/06/1990
Date Completed: 07/21/1990
Priority Level: Not reported
Operable Unit: REMNANT DEPOSIT CAPPING
Primary Responsibility: Federal Enforcement
Planning Status: Primary
Urgency Indicator: Not reported
Action Anomaly: Not reported

For detailed financial records, contact EDR for a Site Report.:

Action Code: 001
Action: REMOVAL ASSESSMENT
Date Started: 04/17/1990
Date Completed: 08/21/1990
Priority Level: Stabilized
Operable Unit: SITEWIDE
Primary Responsibility: EPA Fund-Financed
Planning Status: Primary
Urgency Indicator: Not reported
Action Anomaly: Not reported

For detailed financial records, contact EDR for a Site Report.:

Action Code: 002
Action: POTENTIALLY RESPONSIBLE PARTY REMEDIAL DESIGN

HUDSON RIVER PCBS (Continued) **1000384273**

Date Started:	09/27/1989
Date Completed:	09/28/1990
Priority Level:	Not reported
Operable Unit:	REMNANT DEPOSIT CAPPING
Primary Responsibility:	Responsible Party
Planning Status:	Primary
Urgency Indicator:	Not reported
Action Anomaly:	New Action Resulting from Take Over

For detailed financial records, contact EDR for a Site Report.:

Action Code:	001
Action:	REMEDIAL INVESTIGATION/FEASIBILITY STUDY NEGOTIATIONS
Date Started:	03/12/1990
Date Completed:	10/04/1990
Priority Level:	Not reported
Operable Unit:	SITEWIDE
Primary Responsibility:	Federal Enforcement
Planning Status:	Alternate
Urgency Indicator:	Not reported
Action Anomaly:	Not reported

For detailed financial records, contact EDR for a Site Report.:

Action Code:	001
Action:	POTENTIALLY RESPONSIBLE PARTY REMEDIAL DESIGN
Date Started:	05/18/1989
Date Completed:	01/07/1991
Priority Level:	Not reported
Operable Unit:	REMNANT DEPOSIT CAPPING
Primary Responsibility:	Responsible Party
Planning Status:	Primary
Urgency Indicator:	Not reported
Action Anomaly:	New Action Resulting from Take Over

For detailed financial records, contact EDR for a Site Report.:

Action Code:	002
Action:	POTENTIALLY RESPONSIBLE PARTY REMEDIAL ACTION
Date Started:	09/28/1990
Date Completed:	09/29/1992
Priority Level:	Not reported
Operable Unit:	REMNANT DEPOSIT CAPPING
Primary Responsibility:	Responsible Party
Planning Status:	Primary
Urgency Indicator:	Not reported
Action Anomaly:	Not reported

For detailed financial records, contact EDR for a Site Report.:

Action Code:	001
Action:	POTENTIALLY RESPONSIBLE PARTY REMEDIAL ACTION
Date Started:	10/13/1989
Date Completed:	09/29/1992
Priority Level:	Not reported
Operable Unit:	REMNANT DEPOSIT CAPPING
Primary Responsibility:	Responsible Party

HUDSON RIVER PCBS (Continued) **1000384273**

Planning Status: Primary
Urgency Indicator: Not reported
Action Anomaly: Not reported

For detailed financial records, contact EDR for a Site Report.:

Action Code: 002
Action: REMOVAL ASSESSMENT
Date Started: 11/19/1992
Date Completed: 12/01/1992
Priority Level: Stabilized
Operable Unit: ROGER'S ISLAND
Primary Responsibility: EPA Fund-Financed
Planning Status: Primary
Urgency Indicator: Not reported
Action Anomaly: Not reported

For detailed financial records, contact EDR for a Site Report.:

Action Code: 001
Action: TECHNICAL ASSISTANCE
Date Started: 09/30/1997
Date Completed: Not reported
Priority Level: Not reported
Operable Unit: REASSESSMENT RIVER
Primary Responsibility: EPA Fund-Financed
Planning Status: Not reported
Urgency Indicator: Not reported
Action Anomaly: Not reported

For detailed financial records, contact EDR for a Site Report.:

Action Code: 001
Action: COMFORT/STATUS LETTER
Date Started: Not reported
Date Completed: 11/02/1998
Priority Level: Not reported
Operable Unit: SITEWIDE
Primary Responsibility: Federal Enforcement
Planning Status: Not reported
Urgency Indicator: Not reported
Action Anomaly: Not reported

For detailed financial records, contact EDR for a Site Report.:

Action Code: 004
Action: REMOVAL ASSESSMENT
Date Started: 10/14/1998
Date Completed: 01/07/1999
Priority Level: Not reported
Operable Unit: ROGER'S ISLAND
Primary Responsibility: EPA Fund-Financed
Planning Status: Not reported
Urgency Indicator: Not reported
Action Anomaly: Not reported

For detailed financial records, contact EDR for a Site Report.:

HUDSON RIVER PCBS (Continued) **1000384273**

Action Code: 003
Action: REMOVAL ASSESSMENT
Date Started: 06/03/1998
Date Completed: 06/24/1999
Priority Level: Not reported
Operable Unit: ROGER'S ISLAND
Primary Responsibility: EPA Fund-Financed
Planning Status: Not reported
Urgency Indicator: Not reported
Action Anomaly: Not reported

For detailed financial records, contact EDR for a Site Report.:

Action Code: 001
Action: Public Notice Published
Date Started: Not reported
Date Completed: 03/28/2000
Priority Level: Not reported
Operable Unit: SITEWIDE
Primary Responsibility: EPA Fund-Financed
Planning Status: Not reported
Urgency Indicator: Not reported
Action Anomaly: Not reported

For detailed financial records, contact EDR for a Site Report.:

Action Code: 001
Action: REMOVAL
Date Started: 10/06/1999
Date Completed: 09/14/2001
Priority Level: Stabilized
Operable Unit: ROGER'S ISLAND
Primary Responsibility: EPA Fund-Financed
Planning Status: Primary
Urgency Indicator: Time Critical
Action Anomaly: Not reported

For detailed financial records, contact EDR for a Site Report.:

Action Code: 002
Action: COMBINED REMEDIAL INVESTIGATION/FEASIBILITY STUDY
Date Started: 07/25/1990
Date Completed: 02/01/2002
Priority Level: Not reported
Operable Unit: REASSESSMENT RIVER
Primary Responsibility: EPA Fund-Financed
Planning Status: Primary
Urgency Indicator: Not reported
Action Anomaly: Not reported

For detailed financial records, contact EDR for a Site Report.:

Action Code: 002
Action: RECORD OF DECISION
Date Started: Not reported
Date Completed: 02/01/2002
Priority Level: Final Remedy Selected at Site
Operable Unit: REASSESSMENT RIVER

HUDSON RIVER PCBS (Continued) **1000384273**

Primary Responsibility: EPA Fund-Financed
Planning Status: Primary
Urgency Indicator: Not reported
Action Anomaly: Not reported

For detailed financial records, contact EDR for a Site Report.:

Action Code: 003
Action: Special Notice Issued
Date Started: Not reported
Date Completed: 02/04/2002
Priority Level: Not reported
Operable Unit: FLOODPLAINS OU
Primary Responsibility: Federal Enforcement
Planning Status: Not reported
Urgency Indicator: Not reported
Action Anomaly: Not reported

For detailed financial records, contact EDR for a Site Report.:

Action Code: 002
Action: Special Notice Issued
Date Started: Not reported
Date Completed: 02/04/2002
Priority Level: Not reported
Operable Unit: REASSESSMENT RIVER
Primary Responsibility: Federal Enforcement
Planning Status: Not reported
Urgency Indicator: Not reported
Action Anomaly: Not reported

For detailed financial records, contact EDR for a Site Report.:

Action Code: 001
Action: Special Notice Issued
Date Started: Not reported
Date Completed: 02/04/2002
Priority Level: Not reported
Operable Unit: REASSESSMENT RIVER
Primary Responsibility: Federal Enforcement
Planning Status: Not reported
Urgency Indicator: Not reported
Action Anomaly: Not reported

For detailed financial records, contact EDR for a Site Report.:

Action Code: 003
Action: REMEDIAL DESIGN
Date Started: 02/15/2002
Date Completed: Not reported
Priority Level: Not reported
Operable Unit: REASSESSMENT RIVER
Primary Responsibility: Special Account Financed Action - EPA
Planning Status: Primary
Urgency Indicator: Not reported

HUDSON RIVER PCBS (Continued) **1000384273**

Action Anomaly: Other Completion Anomaly

For detailed financial records, contact EDR for a Site Report.:

Action Code: 003
Action: POTENTIALLY RESPONSIBLE PARTY REMEDIAL DESIGN
Date Started: 07/23/2002
Date Completed: Not reported
Priority Level: Not reported
Operable Unit: REASSESSMENT RIVER
Primary Responsibility: Responsible Party
Planning Status: Not reported
Urgency Indicator: Not reported
Action Anomaly: Phased Start & Completion

For detailed financial records, contact EDR for a Site Report.:

Action Code: 002
Action: ADMINISTRATIVE ORDER ON CONSENT
Date Started: Not reported
Date Completed: 07/23/2002
Priority Level: Not reported
Operable Unit: REASSESSMENT RIVER
Primary Responsibility: Federal Enforcement
Planning Status: Not reported
Urgency Indicator: Not reported
Action Anomaly: Not reported

For detailed financial records, contact EDR for a Site Report.:

Action Code: 005
Action: REMEDIAL DESIGN/REMEDIAL ACTION NEGOTIATIONS
Date Started: 02/04/2002
Date Completed: 07/23/2002
Priority Level: Not reported
Operable Unit: REASSESSMENT RIVER
Primary Responsibility: Federal Enforcement
Planning Status: Primary
Urgency Indicator: Not reported
Action Anomaly: Not reported

For detailed financial records, contact EDR for a Site Report.:

Action Code: 002
Action: TECHNICAL ASSISTANCE
Date Started: 07/08/2003
Date Completed: Not reported
Priority Level: Not reported
Operable Unit: REASSESSMENT RIVER
Primary Responsibility: EPA Fund-Financed
Planning Status: Not reported
Urgency Indicator: Not reported
Action Anomaly: Not reported

For detailed financial records, contact EDR for a Site Report.:

Action Code: 003
Action: ADMINISTRATIVE ORDER ON CONSENT

HUDSON RIVER PCBS (Continued) **1000384273**

Date Started: Not reported
Date Completed: 08/13/2003
Priority Level: Not reported
Operable Unit: REASSESSMENT RIVER
Primary Responsibility: Federal Enforcement
Planning Status: Not reported
Urgency Indicator: Not reported
Action Anomaly: Not reported

For detailed financial records, contact EDR for a Site Report.:

Action Code: 006
Action: REMEDIAL DESIGN/REMEDIAL ACTION NEGOTIATIONS
Date Started: 07/23/2002
Date Completed: 08/13/2003
Priority Level: Not reported
Operable Unit: REASSESSMENT RIVER
Primary Responsibility: Federal Enforcement
Planning Status: Not reported
Urgency Indicator: Not reported
Action Anomaly: Not reported

For detailed financial records, contact EDR for a Site Report.:

Action Code: 001
Action: EXPANDED SITE INSPECTION/REMEDIAL INVESTIGATION
Date Started: Not reported
Date Completed: 08/31/2005
Priority Level: Referred to Removal, no further Rmdl Asmt
Operable Unit: SITEWIDE
Primary Responsibility: EPA Fund-Financed
Planning Status: Not reported
Urgency Indicator: Not reported
Action Anomaly: Not reported

For detailed financial records, contact EDR for a Site Report.:

Action Code: 003
Action: POTENTIALLY RESPONSIBLE PARTY REMEDIAL ACTION
Date Started: 09/06/2005
Date Completed: Not reported
Priority Level: Not reported
Operable Unit: REASSESSMENT RIVER
Primary Responsibility: Responsible Party
Planning Status: Not reported
Urgency Indicator: Not reported
Action Anomaly: Not reported

For detailed financial records, contact EDR for a Site Report.:

Action Code: 007
Action: REMEDIAL DESIGN/REMEDIAL ACTION NEGOTIATIONS
Date Started: 02/04/2002
Date Completed: 09/06/2005
Priority Level: Not reported
Operable Unit: REASSESSMENT RIVER

HUDSON RIVER PCBS (Continued) **1000384273**

Primary Responsibility: Federal Enforcement
Planning Status: Not reported
Urgency Indicator: Not reported
Action Anomaly: Not reported

For detailed financial records, contact EDR for a Site Report.:

Action Code: 001
Action: TECHNICAL ASSISTANCE GRANT
Date Started: 09/29/1995
Date Completed: 09/20/2005
Priority Level: Not reported
Operable Unit: SITEWIDE
Primary Responsibility: EPA Fund-Financed
Planning Status: Not reported
Urgency Indicator: Not reported
Action Anomaly: Not reported

For detailed financial records, contact EDR for a Site Report.:

Action Code: 002
Action: Lodged By DOJ
Date Started: Not reported
Date Completed: 10/06/2005
Priority Level: Not reported
Operable Unit: REASSESSMENT RIVER
Primary Responsibility: Federal Enforcement
Planning Status: Not reported
Urgency Indicator: Not reported
Action Anomaly: Not reported

For detailed financial records, contact EDR for a Site Report.:

Action Code: 002
Action: CONSENT DECREE
Date Started: 09/06/2005
Date Completed: 11/02/2006
Priority Level: Not reported
Operable Unit: REASSESSMENT RIVER
Primary Responsibility: Federal Enforcement
Planning Status: Not reported
Urgency Indicator: Not reported
Action Anomaly: Not reported

For detailed financial records, contact EDR for a Site Report.:

Action Code: 002
Action: COMMUNITY INVOLVEMENT
Date Started: 03/25/2002
Date Completed: 11/02/2006
Priority Level: Not reported
Operable Unit: REASSESSMENT RIVER
Primary Responsibility: EPA Fund-Financed
Planning Status: Not reported
Urgency Indicator: Remedial
Action Anomaly: Not reported

HUDSON RIVER PCBS (Continued) **1000384273**

For detailed financial records, contact EDR for a Site Report.:

Action Code: 001
Action: REMEDIAL ACTION
Date Started: 01/19/2007
Date Completed: Not reported
Priority Level: Not reported
Operable Unit: REASSESSMENT RIVER
Primary Responsibility: Special Account Financed Action - State
Planning Status: Not reported
Urgency Indicator: Not reported
Action Anomaly: Other Start and Completion Anomaly

For detailed financial records, contact EDR for a Site Report.:

Action Code: 002
Action: UNILATERAL ADMIN ORDER
Date Started: Not reported
Date Completed: 03/29/2007
Priority Level: Not reported
Operable Unit: SITEWIDE
Primary Responsibility: Federal Enforcement
Planning Status: Not reported
Urgency Indicator: Not reported
Action Anomaly: Not reported

For detailed financial records, contact EDR for a Site Report.:

Action Code: 002
Action: STATE SUPPORT AGENCY COOPERATIVE AGREEMENT
Date Started: 02/22/1991
Date Completed: 04/03/2007
Priority Level: Not reported
Operable Unit: REASSESSMENT RIVER
Primary Responsibility: EPA Fund-Financed
Planning Status: Primary
Urgency Indicator: Not reported
Action Anomaly: Not reported

For detailed financial records, contact EDR for a Site Report.:

Action Code: 001
Action: REMOVAL NEGOTIATIONS
Date Started: Not reported
Date Completed: 07/11/2007
Priority Level: Not reported
Operable Unit: FLOODPLAINS OU
Primary Responsibility: Federal Enforcement
Planning Status: Not reported
Urgency Indicator: Not reported
Action Anomaly: Not reported

For detailed financial records, contact EDR for a Site Report.:

Action Code: 005
Action: ADMINISTRATIVE ORDER ON CONSENT
Date Started: Not reported

HUDSON RIVER PCBS (Continued) **1000384273**

Date Completed: 07/11/2007
Priority Level: Not reported
Operable Unit: FLOODPLAINS OU
Primary Responsibility: Federal Enforcement
Planning Status: Not reported
Urgency Indicator: Not reported
Action Anomaly: Not reported

For detailed financial records, contact EDR for a Site Report.:

Action Code: 001
Action: POTENTIALLY RESPONSIBLE PARTY EMERGENCY REMOVAL
Date Started: 08/24/2007
Date Completed: 08/27/2007
Priority Level: Cleaned up
Operable Unit: SITEWIDE
Primary Responsibility: Responsible Party
Planning Status: Not reported
Urgency Indicator: Emergency
Action Anomaly: Not reported

For detailed financial records, contact EDR for a Site Report.:

Action Code: 001
Action: POTENTIALLY RESPONSIBLE PARTY REMOVAL
Date Started: 09/11/2007
Date Completed: Not reported
Priority Level: Stabilized
Operable Unit: FLOODPLAINS OU
Primary Responsibility: Responsible Party
Planning Status: Not reported
Urgency Indicator: Time Critical
Action Anomaly: Not reported

For detailed financial records, contact EDR for a Site Report.:

Action Code: 004
Action: POTENTIALLY RESPONSIBLE PARTY REMEDIAL DESIGN
Date Started: 08/14/2003
Date Completed: 01/25/2008
Priority Level: Not reported
Operable Unit: REASSESSMENT RIVER
Primary Responsibility: Responsible Party
Planning Status: Not reported
Urgency Indicator: Not reported
Action Anomaly: Phased Start

For detailed financial records, contact EDR for a Site Report.:

Action Code: 001
Action: REAL PROPERTY ACQUISITION
Date Started: 02/15/2008
Date Completed: Not reported
Priority Level: Not reported
Operable Unit: REASSESSMENT RIVER
Primary Responsibility: Not reported

HUDSON RIVER PCBS (Continued) **1000384273**

Planning Status: Not reported
Urgency Indicator: Not reported
Action Anomaly: Not reported

For detailed financial records, contact EDR for a Site Report.:

Action Code: 001
Action: SECTION 104(E) REF LITIGATION
Date Started: 09/27/2007
Date Completed: 07/28/2008
Priority Level: Not reported
Operable Unit: SITEWIDE
Primary Responsibility: Federal Enforcement
Planning Status: Not reported
Urgency Indicator: Not reported
Action Anomaly: Not reported

For detailed financial records, contact EDR for a Site Report.:

Action Code: 004
Action: UNILATERAL ADMIN ORDER
Date Started: Not reported
Date Completed: 09/05/2008
Priority Level: Not reported
Operable Unit: SITEWIDE
Primary Responsibility: Federal Enforcement
Planning Status: Not reported
Urgency Indicator: Not reported
Action Anomaly: Not reported

For detailed financial records, contact EDR for a Site Report.:

Action Code: 003
Action: UNILATERAL ADMIN ORDER
Date Started: Not reported
Date Completed: 09/05/2008
Priority Level: Not reported
Operable Unit: SITEWIDE
Primary Responsibility: Federal Enforcement
Planning Status: Not reported
Urgency Indicator: Not reported
Action Anomaly: Not reported

For detailed financial records, contact EDR for a Site Report.:

Action Code: 001
Action: POTENTIALLY RESPONSIBLE PARTY REMEDIAL INVESTIGATION/FEASIBILITY STUDY
Date Started: 09/08/2008
Date Completed: Not reported
Priority Level: Not reported
Operable Unit: FLOODPLAINS OU
Primary Responsibility: Responsible Party
Planning Status: Not reported
Urgency Indicator: Not reported
Action Anomaly: Not reported

HUDSON RIVER PCBS (Continued) **1000384273**

For detailed financial records, contact EDR for a Site Report.:

Action Code: 006
Action: ADMINISTRATIVE ORDER ON CONSENT
Date Started: Not reported
Date Completed: 09/08/2008
Priority Level: Not reported
Operable Unit: FLOODPLAINS OU
Primary Responsibility: Federal Enforcement
Planning Status: Not reported
Urgency Indicator: Not reported
Action Anomaly: Not reported

For detailed financial records, contact EDR for a Site Report.:

Action Code: 002
Action: REMEDIAL INVESTIGATION/FEASIBILITY STUDY NEGOTIATIONS
Date Started: 02/04/2002
Date Completed: 09/08/2008
Priority Level: Not reported
Operable Unit: FLOODPLAINS OU
Primary Responsibility: Federal Enforcement
Planning Status: Not reported
Urgency Indicator: Not reported
Action Anomaly: Not reported

For detailed financial records, contact EDR for a Site Report.:

Action Code: 005
Action: UNILATERAL ADMIN ORDER
Date Started: Not reported
Date Completed: 09/11/2008
Priority Level: Not reported
Operable Unit: SITEWIDE
Primary Responsibility: Federal Enforcement
Planning Status: Not reported
Urgency Indicator: Not reported
Action Anomaly: Not reported

For detailed financial records, contact EDR for a Site Report.:

Action Code: 006
Action: UNILATERAL ADMIN ORDER
Date Started: Not reported
Date Completed: 10/14/2008
Priority Level: Not reported
Operable Unit: SITEWIDE
Primary Responsibility: Federal Enforcement
Planning Status: Not reported
Urgency Indicator: Not reported
Action Anomaly: Not reported

For detailed financial records, contact EDR for a Site Report.:

Action Code: 007

HUDSON RIVER PCBS (Continued) **1000384273**

Action:	UNILATERAL ADMIN ORDER
Date Started:	Not reported
Date Completed:	02/03/2009
Priority Level:	Not reported
Operable Unit:	SITEWIDE
Primary Responsibility:	Federal Enforcement
Planning Status:	Not reported
Urgency Indicator:	Not reported
Action Anomaly:	Not reported

For detailed financial records, contact EDR for a Site Report.:

Action Code:	002
Action:	REMEDIAL ACTION
Date Started:	05/09/2008
Date Completed:	11/24/2009
Priority Level:	Final RA Report
Operable Unit:	REASSESSMENT RIVER
Primary Responsibility:	Special Account Financed Action - EPA
Planning Status:	Not reported
Urgency Indicator:	Not reported
Action Anomaly:	Not reported

For detailed financial records, contact EDR for a Site Report.:

Action Code:	003
Action:	REMEDIAL ACTION
Date Started:	12/04/2008
Date Completed:	12/23/2009
Priority Level:	Final RA Report
Operable Unit:	REASSESSMENT RIVER
Primary Responsibility:	EPA Fund-Financed
Planning Status:	Not reported
Urgency Indicator:	Not reported
Action Anomaly:	Not reported

For detailed financial records, contact EDR for a Site Report.:

Action Code:	004
Action:	POTENTIALLY RESPONSIBLE PARTY REMEDIAL ACTION
Date Started:	12/31/2010
Date Completed:	Not reported
Priority Level:	Not reported
Operable Unit:	REASSESSMENT RIVER
Primary Responsibility:	Responsible Party
Planning Status:	Not reported
Urgency Indicator:	Not reported
Action Anomaly:	Not reported

For detailed financial records, contact EDR for a Site Report.:

Action Code:	006
Action:	POTENTIALLY RESPONSIBLE PARTY REMEDIAL DESIGN
Date Started:	08/14/2003
Date Completed:	04/26/2011
Priority Level:	Not reported
Operable Unit:	REASSESSMENT RIVER
Primary Responsibility:	Responsible Party

HUDSON RIVER PCBS (Continued) **1000384273**

Planning Status: Not reported
Urgency Indicator: Not reported
Action Anomaly: Not reported

For detailed financial records, contact EDR for a Site Report.:

Federal Register Details:
Fed Register Date: 09/21/1984
Fed Register Volume: 49
Page Number: 37070

Fed Register Date: 09/08/1983
Fed Register Volume: 48
Page Number: 40674

Click this hyperlink while viewing on your computer to access
2730 additional US CERCLIS Financial: record(s) in the EDR Site Report.

RCRA-LQG:
Date form received by agency: 03/03/2010
Facility name: GE HUDSON RIVER SEDIMENT REMEDIATION PROCESSING AND TRANSPORTATION FACILITY
Facility address: 446 LOCK 8 WAY
HUDSON FALLS, NY 12839
EPA ID: NYD980763841
Mailing address: BROADWAY BUILDING 40
FORT EDWARD, NY 12828
Contact: ROBERT G GIBSON
Contact address: Not reported
Not reported
Contact country: Not reported
Contact telephone: (518) 746-5253
Contact email: BOB.GIBSON@GE.COM
EPA Region: 02
Classification: Large Quantity Generator
Description: Handler: generates 1,000 kg or more of hazardous waste during any calendar month; or generates more than 1 kg of acutely hazardous waste during any calendar month; or generates more than 100 kg of any residue or contaminated soil, waste or other debris resulting from the cleanup of a spill, into or on any land or water, of acutely hazardous waste during any calendar month; or generates 1 kg or less of acutely hazardous waste during any calendar month, and accumulates more than 1 kg of acutely hazardous waste at any time; or generates 100 kg or less of any residue or contaminated soil, waste or other debris resulting from the cleanup of a spill, into or on any land or water, of acutely hazardous waste during any calendar month, and accumulates more than 100 kg of that material at any time

Owner/Operator Summary:
Owner/operator name: CANADIAN PACIFIC RR
Owner/operator address: AVE SW
CALGARY, T2P 4
Owner/operator country: CA
Owner/operator telephone: Not reported
Legal status: Private
Owner/Operator Type: Owner

HUDSON RIVER PCBS (Continued) **1000384273**

Owner/Op start date: 04/23/2007
Owner/Op end date: Not reported

Owner/operator name: GENERAL ELECTRIC COMPANY
Owner/operator address: AVE SW
CALGARY, T2P 4
Owner/operator country: CA
Owner/operator telephone: Not reported
Legal status: Private
Owner/Operator Type: Operator
Owner/Op start date: 04/23/2007
Owner/Op end date: Not reported

Owner/operator name: CANADIAN PACIFIC RAILROAD
Owner/operator address: 9TH AVE SW GULF CANADA SQ
CALGARY, AB T2P4Z
Owner/operator country: CA
Owner/operator telephone: Not reported
Legal status: Private
Owner/Operator Type: Owner
Owner/Op start date: 05/02/2007
Owner/Op end date: Not reported

Owner/operator name: USEPA
Owner/operator address: Not reported
Not reported
Owner/operator country: Not reported
Owner/operator telephone: Not reported
Legal status: Federal
Owner/Operator Type: Owner
Owner/Op start date: 06/04/2008
Owner/Op end date: Not reported

Owner/operator name: WCC LLC
Owner/operator address: WILLOW GLEN
MECHANICVILLE, NY 12188
Owner/operator country: US
Owner/operator telephone: Not reported
Legal status: Private
Owner/Operator Type: Owner
Owner/Op start date: 04/02/2007
Owner/Op end date: Not reported

Owner/operator name: GENERAL ELECTRIC CO
Owner/operator address: Not reported
Not reported
Owner/operator country: Not reported
Owner/operator telephone: Not reported
Legal status: Private
Owner/Operator Type: Operator
Owner/Op start date: 04/02/2007
Owner/Op end date: Not reported

Handler Activities Summary:
U.S. importer of hazardous waste: No
Mixed waste (haz. and radioactive): No
Recycler of hazardous waste: No

HUDSON RIVER PCBS (Continued) **1000384273**

Transporter of hazardous waste: No
Treater, storer or disposer of HW: No
Underground injection activity: No
On-site burner exemption: No
Furnace exemption: No
Used oil fuel burner: No
Used oil processor: No
User oil refiner: No
Used oil fuel marketer to burner: No
Used oil Specification marketer: No
Used oil transfer facility: No
Used oil transporter: No

Historical Generators:
Date form received by agency: 08/29/2008
Facility name: GE HUDSON RIVER SEDIMENT REMEDIATION PROCESSING AND TRANSPORTATION FACILITY
Site name: HUDSON RIVER PCBS (ROGERS ISLAND) SUPERFUND USEPA
Classification: Large Quantity Generator

Date form received by agency: 01/01/2007
Facility name: GE HUDSON RIVER SEDIMENT REMEDIATION PROCESSING AND TRANSPORTATION FACILITY
Site name: HUDSON RIVER PCBS (ROGERS ISLAND) USEPA
Classification: Not a generator, verified

Date form received by agency: 01/01/2006
Facility name: GE HUDSON RIVER SEDIMENT REMEDIATION PROCESSING AND TRANSPORTATION FACILITY
Site name: HUDSON RIVER PCBS (ROGERS ISLAND) USEPA
Classification: Not a generator, verified

Date form received by agency: 01/01/2001
Facility name: GE HUDSON RIVER SEDIMENT REMEDIATION PROCESSING AND TRANSPORTATION FACILITY
Site name: HUDSON RIVER PCBS (ROGERS ISLAND) USEPA
Classification: Large Quantity Generator

Hazardous Waste Summary:
Waste code: B007
Waste name: B007

Violation Status: No violations found

US ENG CONTROLS:
EPA ID: NYD980763841
Site ID: 0202229
Name: HUDSON RIVER PCBS
Address: NO STREET APPLICABLE
HUDSON RIVER, NY 12801
EPA Region: 02
County: WASHINGTON
Event Code: Not reported
Actual Date: Not reported

Action ID: 001
Action Name: RECORD OF DECISION

HUDSON RIVER PCBS (Continued) **1000384273**

Action Completion date: 19840925
Operable Unit: 01
Contaminated Media : Sediment
Engineering Control: Containment, (N.O.S.)

Action ID: 001
Action Name: RECORD OF DECISION
Action Completion date: 19840925
Operable Unit: 01
Contaminated Media : Sediment
Engineering Control: No Action

Action ID: 001
Action Name: RECORD OF DECISION
Action Completion date: 19840925
Operable Unit: 01
Contaminated Media : Sediment
Engineering Control: Revegetation

Action ID: 001
Action Name: RECORD OF DECISION
Action Completion date: 19840925
Operable Unit: 01
Contaminated Media : Sediment
Engineering Control: Slope Stabilization

Action ID: 002
Action Name: RECORD OF DECISION
Action Completion date: 20020201
Operable Unit: 02
Contaminated Media : Sediment
Engineering Control: Dewatering

Action ID: 002
Action Name: RECORD OF DECISION
Action Completion date: 20020201
Operable Unit: 02
Contaminated Media : Sediment
Engineering Control: Disposal

Action ID: 002
Action Name: RECORD OF DECISION
Action Completion date: 20020201
Operable Unit: 02
Contaminated Media : Sediment
Engineering Control: Excavation

Action ID: 002
Action Name: RECORD OF DECISION
Action Completion date: 20020201
Operable Unit: 02
Contaminated Media : Sediment
Engineering Control: Solidification/ Stabilization

Action ID: 002
Action Name: RECORD OF DECISION
Action Completion date: 20020201

HUDSON RIVER PCBS (Continued) **1000384273**

Operable Unit: 02
Contaminated Media : Surface Water
Engineering Control: Monitoring

Action ID: 002
Action Name: RECORD OF DECISION
Action Completion date: 20020201
Operable Unit: 02
Contaminated Media : Surface Water
Engineering Control: Natural Attenuation

US INST CONTROL:
EPA ID: NYD980763841
Site ID: 0202229
Name: HUDSON RIVER PCBS
Action Name: RECORD OF DECISION
Address: NO STREET APPLICABLE
HUDSON RIVER, NY 12801
EPA Region: 02
County: WASHINGTON
Event Code: Not reported
Inst. Control: Fishing Advisory
Actual Date: Not reported
Complet. Date: 02/01/2002
Operable Unit: 02
Contaminated Media : Surface Water

CONSENT:
EPA ID: NYD980763841
Site ID: 0284
Case Title: U.S.V. GENERAL ELECTRIC COMPANY (HUDSON RIVER) (EPA-SUPERFUND)
Court Num: 05-1270
District: New York, North
Entered Date: 11/02/06
Full-text of the consent decree for this site issued by the United States District Court is available from EDR. Contact your EDR Account Executive.

ROD:
Full-text of USEPA Record of Decision(s) is available from EDR.

FINDS:

Registry ID: 110009302879

Environmental Interest/Information System
CERCLIS (Comprehensive Environmental Response, Compensation, and Liability Information System) is the Superfund database that is used to support management in all phases of the Superfund program. The system contains information on all aspects of hazardous waste sites, including an inventory of sites, planned and actual site activities, and financial information.

ICIS (Integrated Compliance Information System) is the Integrated

HUDSON RIVER PCBS (Continued) **1000384273**

Compliance Information System and provides a database that, when complete, will contain integrated Enforcement and Compliance information across most of EPA's programs. The vision for ICIS is to replace EPA's independent databases that contain Enforcement data with a single repository for that information. Currently, ICIS contains all Federal Administrative and Judicial enforcement actions. This information is maintained in ICIS by EPA in the Regional offices and it Headquarters. A future release of ICIS will replace the Permit Compliance System (PCS) which supports the NPDES and will integrate that information with Federal actions already in the system. ICIS also has the capability to track other activities occurring in the Region that support Compliance and Enforcement programs. These include; Incident Tracking, Compliance Assistance, and Compliance Monitoring.

HIST LTANKS:

Region of Spill:	4
Spill Number:	8704920
Spill Date:	09/13/1987
Spill Time:	18:30
Spill Cause:	Tank Failure
Resource Affectd:	Surface Water
Water Affected:	HUDSON RIVER $
Spill Source:	Other Commercial/Industrial
Spill Class:	Not reported
Spill Closed Dt:	02/18/88
Cleanup Ceased:	10/15/87
Cleanup Meets Standard:	True
Investigator:	MCDONALD
Caller Name:	Not reported
Caller Agency:	Not reported
Caller Phone:	Not reported
Caller Extension:	Not reported
Notifier Name:	Not reported
Notifier Agency:	Not reported
Notifier Phone:	Not reported
Notifier Extension:	Not reported
Reported to Department Date:	09/13/87
Reported to Department Time:	18:45
SWIS:	19
Spiller Contact:	Not reported
Spiller Phone:	Not reported
Spiller Extention:	Not reported
Spiller Name:	WANTON ISLAND INC.
Spiller Address:	PO BOX 119
Spiller City,St,Zip:	WEST CAMP, NY 12490
Spiller Cleanup Date:	/ /
Facility Contact:	Not reported
Facility Phone:	(914) 246-2750
Facility Extention:	Not reported
Spill Notifier:	Citizen
PBS Number:	Not reported
Last Inspection:	09/13/87
Recommended Penalty:	Penalty Not Recommended
Enforcement Date:	/ /
Investigation Complete:	/ /
UST Involvement:	True

HUDSON RIVER PCBS (Continued) **1000384273**

Date Region Sent Summary to Central Office: / /
Corrective Action Plan Submitted: / /
Date Spill Entered In Computer Data File: 09/22/87
Time Spill Entered In Computer Data File: Not reported
Spill Record Last Update: 11/12/92
Is Updated: False

Tank:
PBS Number: Not reported
Tank Number: Not reported
Tank Size: Not reported
Test Method: Not reported
Leak Rate Failed Tank: Not reported
Gross Leak Rate: Not reported

Material:
Material Class Type: Petroleum
Quantity Spilled: 500
Unkonwn Quantity Spilled: False
Units: Gallons
Quantity Recovered: 200
Unkonwn Quantity Recovered: False
Material: DIESEL
Class Type: DIESEL
Times Material Entry In File: 10625
CAS Number: Not reported
Last Date: 19940728
DEC Remarks: 02/18/88: COMPANY HIRED DOMERMUTH AFTER MCDONALD INITIATED CLEANUP.
Spill Cause: 275 GAL TANK LEAKING INTO CEMENTON RIVER AT EDGE OF HUDSON. MCDONALD WILL INVESTIGATE

NY Spills:
Site ID: 237813
Facility Addr2: Not reported
Facility ID: 0308107
Spill Number: 0308107
Facility Type: ER
SWIS: 6000
Investigator: rxamato
Referred To: Not reported
Spill Date: 10/31/2003
Reported to Dept: 10/31/2003
CID: 297
Spill Cause: Abandoned Drums
Water Affected: HUDSON RIVER
Spill Source: Unknown
Spill Notifier: Federal Government
Cleanup Ceased: Not reported
Cleanup Meets Std: True
Last Inspection: Not reported
Recommended Penalty: Penalty Not Recommended
UST Trust: False
Spill Class: Possible release with minimal potential for fire or hazard or Known release with no damage. DEC Response. Willing Responsible Party. Corrective action taken.
Spill Closed Dt: 10/31/2003
Remediation Phase: 0

HUDSON RIVER PCBS (Continued) **1000384273**

Date Entered In Computer:	10/31/2003
Spill Record Last Update:	11/6/2003
Spiller Name:	Not reported
Spiller Company:	UNKNOWN
Spiller Address:	Not reported
Spiller City,St,Zip:	ZZ -
Spiller Company:	001
Contact Name:	PETTY OFFFICER HAWKINS
Contact Phone:	(718) 354-4121
DEC Region:	3
DER Facility ID:	278391
DEC Memo:	Prior to Sept, 2004 data translation this spill Lead_DEC Field was "SMITH" 10/31/03: MEG hired by USCG to remove test and dispose. Container did not leak.
Remarks:	CALL TO NRC REPORTING A 55 GALLON DRUM OF UNKNOWN PETROLEUM FLOATING - USCG IS REPOSNDING TO THE SITE

Material:

Site ID:	237813
Operable Unit ID:	874400
Operable Unit:	01
Material ID:	501630
Material Code:	0066A
Material Name:	UNKNOWN PETROLEUM
Case No.:	Not reported
Material FA:	Petroleum
Quantity:	55
Units:	Gallons
Recovered:	No
Resource Affected:	Not reported
Oxygenate:	False

Tank Test:

Site ID:	Not reported
Spill Tank Test:	Not reported
Tank Number:	Not reported
Tank Size:	Not reported
Test Method:	Not reported
Leak Rate:	Not reported
Gross Fail:	Not reported
Modified By:	Not reported
Last Modified:	Not reported
Test Method:	Not reported

A3 **LOT 33,TAXBLOCK 384** **E DESIGNATION** **S109527839**
NNE **11 EAST HOUSTON STREET** **N/A**
< 1/8 **MANHATTAN, NY 10009**
0.015 mi.
78 ft. **Site 3 of 13 in cluster A**

Relative:
Higher

Actual:
42 ft.

E DESIGNATION:

Tax Lot(s):	33
E-No:	E-216
Effective Date:	11/19/2008
Satisfaction Date:	Not reported
Ceqr Number:	07DCP078M
Ulurp Number:	080397ZMM

LOT 33,TAXBLOCK 384 (Continued) **S109527839**

Zoning Map No:	12c
Description:	Window Wall Attenuation & Alternate Ventilation
Borough Code:	MN
Community District:	103
Census Tract:	22.02
Census Block:	1002
School District:	01
City Council District:	02
Fire Company:	E028
Health Area:	14
Police Precinct:	009
Zone District 1:	R7-2
Zone District 2:	Not reported
Commercial Overlay1:	Not reported
Commercial Overlay2:	Not reported
Special Purpose District1:	Not reported
Special Purpose District2:	Not reported
All Components1:	R7-2
All Components2:	Not reported
Split Boundary Indicator:	N
Building Class:	G4
Land Use Category:	07
Number of Easements:	0
Owner, Type of Code:	Not reported
Owner Name:	SEIDEN, BENJAMIN
Lot Area:	000005893
Total Building Floor Area:	00000002838
Commercial Floor Area:	00000001419
Office Floor Area:	00000001419
Retail Floor Area:	00000000000
Garage Floor Area:	00000000000
Storage Floor Area:	00000000000
Factory Floor Area:	00000000000
Other Floor Area:	00000000000
Floor Area,Total Bld Source Code:	7
Number of Buildings:	00001
Number of Floors:	001.00
Residential Units:	00000
Non and Residential Units:	00001
Lot Frontage:	0122.17
Lot Depth:	0040.33
Building Frontage:	0056.00
Building Depth:	0027.50
Proximity Code:	0
Irregular Lot Code:	Y
Lot Type:	3
Basement Type Grade:	5
Land Assessed Value:	00000270000
Total Assessed Value:	00000360000
Land Exempt Value:	00000000000
Total Exempt Value:	00000000000
Year Built:	1961
Year Built Code:	Not reported
Year Altered1:	0000
Year Altered2:	0000
Historic District Name:	Not reported
Landmark Name:	Not reported

LOT 33,TAXBLOCK 384 (Continued) **S109527839**

Built Floor Area Ratio-Far:	0000.48
Maximum Allowable Far:	3.44
Borough Code:	1
Borough Tax Block And Lot:	1003840033
Condominium Number:	00000
Census Tract 2:	002202
X Coordinate:	0989377
Y Coordinate:	0201965
Zoning Map:	12C
Sanborn Map:	102 005
Tax Map:	10203
E Designation No:	Not reported
Date of RPAD Data:	11/2005
Date of DCAS Data:	01/2006
Date of Zoning Data:	11/2005
Date of Major Property Data:	11/2005
Date of Landmark Data:	12/2005
Date of Base Map Data:	01/2006
Date of Mass Appraisal Data:	11/2005
Date of Political and Adm Data:	08/2005
Pluto-Base Map Indicator:	1

A4 **GASETERIA** **LTANKS** **S105995059**
NE **21 EAST HOUSTON STREET** **N/A**
< 1/8 **NEW YORK, NY**
0.015 mi.
79 ft. **Site 4 of 13 in cluster A**

Relative:
Higher

Actual:
42 ft.

LTANKS:

Site ID:	162605
Spill No:	0230042
Spill Date:	1/30/2002
Spill Cause:	Tank Failure
Spill Source:	Gasoline Station
Spill Class:	Known release with minimal potential for fire or hazard. DEC Response. Willing Responsible Party. Corrective action taken.
Spill Closed Dt:	3/20/2006
Facility Addr2:	Not reported
Cleanup Ceased:	Not reported
Cleanup Meets Standard:	False
SWIS:	3101
Investigator:	aaobliga
Referred To:	Not reported
Reported to Dept:	1/30/2002
CID:	Not reported
Water Affected:	Not reported
Spill Notifier:	Other
Last Inspection:	Not reported
Recommended Penalty:	Penalty Not Recommended
UST Involvement:	True
Remediation Phase:	0
Date Entered In Computer:	9/27/2002
Spill Record Last Update:	1/4/2008
Spiller Name:	ROBERTO
Spiller Company:	GASETERIA
Spiller Address:	364 MASPETH AVENUE
Spiller City,St,Zip:	BROOKLYN, NY -
Spiller County:	001

GASETERIA (Continued) **S105995059**

Spiller Contact: ROBERTO
Spiller Phone: (718) 782-4200
Spiller Extention: Not reported
DEC Region: 2
DER Facility ID: 137186
DEC Memo: Prior to Sept, 2004 data translation this spill Lead_DEC Field was "VOUGHT" SPILL TRANSFERRED FROM VOUGHT OBLIGADO 10/26/05 - Obligado - Site also known as 300 Lafayette Street under spill number 9408102. Close older spill number 9408102 and consolidate with new spill number 0230042. 11/21/05 - Obligado - Spoke with Steve Muller, well installation planned. 12/2/05 - Obligado - Review baseline assessment report, submitted by Delta, 10/02. At time of assessment, site had 3 active 4000 galon USTs, and was an active Gaseteria. Between Jan 01 and Dec 02, three soil borings advanced to 20 to 30 ft. Two more soil boroings advanced in Jan 02 to 48 ft. A total of 9 soil samples collected. Soil results in ppb: SB1 (13-15) - 1250 xylenes SB1 (18-20) - 2060 xylenes SB4 (45-47) - 198 MTBE SB5 (40-42) - 1850 xylenes, 62,350 total VOCs Two of the soil borings turned into wells. Ground water results in ppb: MW4 - 4.92 benzene, 171 ethylbenzene, 868 xylenes, 247 MTBE, 105 arsenic, 461 chromium, 728 lead MW5 - 220 nbutlybenzene, 253 124trimethlybenzene Sensitive receptors include 1 federal public supply well 1.1 miles northwest, church 750 ft southeast, St.Patrick elementary school 800 ft southeast. Depth to water is 41 ft. Ground water flow is westerly-southwesterly to Hudson River. Soil is predominantly sand. 12/7/05 - Obligado - Meeting with DEC, ASR, Gaseteria. Decide to postpone drilling at this locattion to advance other higher priority sites. 1/5/05 - Obligado - Spoke with Steve Muller. Drilling scheduled for 1/12 1/18/05 - Obligado - Spoke with Steve Muller. Drilling postponed. Drilling will occur this week. 3/2/06 - Obligado - Received Final Remedial Action Plan, submitted by ASR, dated 3/1/06. According to report, 3 wells installed by Air Rotary method to 70 ft bgs. Ground water at 45 ft bgs. 1 composite soil sample collected from each well at 40 - 50 ft bgs depth interval. Only one impact (300 ppb napthalene) at one soil boring. Three ground water samples show non detect. Request NFA. Call Steve MUller. Ask why air rotary drilling method was used to drill through silty sand. Also why wells were installed to 70 ft, and screening a 30 ft interval. He said he would have to look at the report and the field notes and he would get back to me. Told him from now on I would like to see workplans for all subsurface investigations before drilling. 3/7/06 - Obligado - Phone conversation with Steve Muller. He said there were some errors in the reporting, and that wells were installed by hollow stem auger to 50 ft. He said he would submit a revised report. 3/20/06 - Obligado - Review revised report, wells drilled to 50 ft with augers. Ground water analyticals show non detect for groundwater. Discuss with Joe Sunn, close spill number based on no ground water impacts. 1/4/08 - Obligado - Received well abandonment report.
Remarks: Contaminated soil and groundwater found. Data reported to DEC by Delta despite knowledge by Gaseteria since 8/5/2002.

Material:
Site ID: 162605
Operable Unit ID: 864452
Operable Unit: 01
Material ID: 568565
Material Code: 0009

GASETERIA (Continued) **S105995059**

Material Name:	Gasoline
Case No.:	Not reported
Material FA:	Petroleum
Quantity:	0
Units:	Gallons
Recovered:	No
Resource Affected:	Not reported
Oxygenate:	False

Tank Test:

Site ID:	Not reported
Spill Tank Test:	Not reported
Tank Number:	Not reported
Tank Size:	Not reported
Test Method:	Not reported
Leak Rate:	Not reported
Gross Fail:	Not reported
Modified By:	Not reported
Last Modified:	Not reported
Test Method:	Not reported

A5 **B P PRODUCTS NORTH AMERICA INC #48384** **RCRA-SQG 1007571110**
NE **21 E HOUSTON ST** **MANIFEST NYR000126698**
< 1/8 **NEW YORK, NY 10012** **MANIFEST**
0.015 mi.
79 ft. **Site 5 of 13 in cluster A**

Relative: Higher

Actual: 42 ft.

RCRA-SQG:

Date form received by agency:	01/01/2007
Facility name:	B P PRODUCTS NORTH AMERICA INC #48384
Facility address:	21 E HOUSTON ST NEW YORK, NY 10012
EPA ID:	NYR000126698
Mailing address:	PO BOX 6038 ARTESIA, NY 907026038
Contact:	PAULA SKRYJA
Contact address:	PO BOX 6038 ARTESIA, NY 907026038
Contact country:	US
Contact telephone:	(410) 551-6074
Contact email:	Not reported
EPA Region:	02
Classification:	Small Small Quantity Generator
Description:	Handler: generates more than 100 and less than 1000 kg of hazardous waste during any calendar month and accumulates less than 6000 kg of hazardous waste at any time; or generates 100 kg or less of hazardous waste during any calendar month, and accumulates more than 1000 kg of hazardous waste at any time

Owner/Operator Summary:

Owner/operator name:	NO NAME FOUND
Owner/operator address:	Not reported Not reported
Owner/operator country:	US
Owner/operator telephone:	Not reported
Legal status:	Private

B P PRODUCTS NORTH AMERICA INC #48384 (Continued) **1007571110**

Owner/Operator Type: Owner
Owner/Op start date: 08/19/2002
Owner/Op end date: Not reported

Owner/operator name: NO NAME FOUND
Owner/operator address: Not reported
Not reported
Owner/operator country: US
Owner/operator telephone: Not reported
Legal status: Private
Owner/Operator Type: Operator
Owner/Op start date: 08/19/2002
Owner/Op end date: Not reported

Handler Activities Summary:
U.S. importer of hazardous waste: No
Mixed waste (haz. and radioactive): No
Recycler of hazardous waste: No
Transporter of hazardous waste: No
Treater, storer or disposer of HW: No
Underground injection activity: No
On-site burner exemption: No
Furnace exemption: No
Used oil fuel burner: No
Used oil processor: No
User oil refiner: No
Used oil fuel marketer to burner: No
Used oil Specification marketer: No
Used oil transfer facility: No
Used oil transporter: No

Historical Generators:
Date form received by agency: 01/01/2006
Facility name: B P PRODUCTS NORTH AMERICA INC #48384
Classification: Not a generator, verified

Date form received by agency: 07/29/2004
Facility name: B P PRODUCTS NORTH AMERICA INC #48384
Classification: Small Quantity Generator

Violation Status: No violations found

NY MANIFEST:
EPA ID: NYR000126698
Country: USA
Mailing Name: BP PRODUCTS NORTH AMERICA AMOCO 48384
Mailing Contact: N/S
Mailing Address: PO BOX 80249
Mailing Address 2: Not reported
Mailing City: RANCHO SANTA MARGARITA
Mailing State: CA
Mailing Zip: 92688
Mailing Zip4: Not reported
Mailing Country: USA
Mailing Phone: 949-460-5200

B P PRODUCTS NORTH AMERICA INC #48384 (Continued) **1007571110**

Document ID:	Not reported
Manifest Status:	Not reported
Trans1 State ID:	NJR000023036
Trans2 State ID:	Not reported
Generator Ship Date:	2007-01-22
Trans1 Recv Date:	2007-01-22
Trans2 Recv Date:	Not reported
TSD Site Recv Date:	2007-01-27
Part A Recv Date:	Not reported
Part B Recv Date:	Not reported
Generator EPA ID:	NYR000126698
Trans1 EPA ID:	Not reported
Trans2 EPA ID:	Not reported
TSDF ID:	NJD991291105
Waste Code:	Not reported
Quantity:	200.0
Units:	P - Pounds
Number of Containers:	1.0
Container Type:	DM - Metal drums, barrels
Handling Method:	B Incineration, heat recovery, burning.
Specific Gravity:	1.0
Year:	2007
Manifest Tracking Num:	001274582JJK
Import Ind:	N
Export Ind:	N
Discr Quantity Ind:	N
Discr Type Ind:	Y
Discr Residue Ind:	N
Discr Partial Reject Ind:	N
Discr Full Reject Ind:	N
Manifest Ref Num:	Not reported
Alt Fac RCRA Id:	Not reported
Alt Fac Sign Date:	Not reported
Mgmt Method Type Code:	H141

Document ID:	Not reported
Manifest Status:	Not reported
Trans1 State ID:	NJR000023036
Trans2 State ID:	Not reported
Generator Ship Date:	2008-10-23
Trans1 Recv Date:	2008-10-23
Trans2 Recv Date:	Not reported
TSD Site Recv Date:	2008-10-23
Part A Recv Date:	Not reported
Part B Recv Date:	Not reported
Generator EPA ID:	NYR000126698
Trans1 EPA ID:	Not reported
Trans2 EPA ID:	Not reported
TSDF ID:	NJD991291105
Waste Code:	Not reported
Quantity:	400.0
Units:	P - Pounds
Number of Containers:	2.0
Container Type:	DM - Metal drums, barrels
Handling Method:	B Incineration, heat recovery, burning.
Specific Gravity:	1.0

B P PRODUCTS NORTH AMERICA INC #48384 (Continued) **1007571110**

Year:	2008
Manifest Tracking Num:	001274852JJK
Import Ind:	N
Export Ind:	N
Discr Quantity Ind:	N
Discr Type Ind:	Y
Discr Residue Ind:	N
Discr Partial Reject Ind:	N
Discr Full Reject Ind:	N
Manifest Ref Num:	Not reported
Alt Fac RCRA Id:	Not reported
Alt Fac Sign Date:	Not reported
Mgmt Method Type Code:	H141

Document ID:	06
Manifest Status:	001274558JJK
Trans1 State ID:	NYR000126698
Trans2 State ID:	Not reported
Generator Ship Date:	NJD991291105
Trans1 Recv Date:	Not reported
Trans2 Recv Date:	NJR000023036
TSD Site Recv Date:	Not reported
Part A Recv Date:	Not reported
Part B Recv Date:	Not reported
Generator EPA ID:	N
Trans1 EPA ID:	N
Trans2 EPA ID:	N
TSDF ID:	Y
Waste Code:	N
Quantity:	Not reported
Units:	1
Number of Containers:	DM
Container Type:	200
Handling Method:	P
Specific Gravity:	1
Waste Code:	B
Quantity:	Not reported
Units:	Not reported
Number of Containers:	Not reported
Container Type:	Not reported
Handling Method:	Not reported
Specific Gravity:	Not reported
Year:	Not reported

Document ID:	06
Manifest Status:	NJA5246526
Trans1 State ID:	NYR000126698
Trans2 State ID:	Not reported
Generator Ship Date:	NJD991291105
Trans1 Recv Date:	Not reported
Trans2 Recv Date:	NJR000023036
TSD Site Recv Date:	Not reported
Part A Recv Date:	Not reported
Part B Recv Date:	Not reported
Generator EPA ID:	N

B P PRODUCTS NORTH AMERICA INC #48384 (Continued) **1007571110**

Trans1 EPA ID:	N
Trans2 EPA ID:	N
TSDF ID:	N
Waste Code:	N
Quantity:	Not reported
Units:	1
Number of Containers:	DM
Container Type:	200
Handling Method:	P
Specific Gravity:	1
Waste Code:	T
Quantity:	Not reported
Units:	Not reported
Number of Containers:	Not reported
Container Type:	Not reported
Handling Method:	Not reported
Specific Gravity:	Not reported
Year:	Not reported

Document ID:	06
Manifest Status:	NJA5246561
Trans1 State ID:	NYR000126698
Trans2 State ID:	Not reported
Generator Ship Date:	NJD991291105
Trans1 Recv Date:	Not reported
Trans2 Recv Date:	NJR000023036
TSD Site Recv Date:	Not reported
Part A Recv Date:	Not reported
Part B Recv Date:	Not reported
Generator EPA ID:	N
Trans1 EPA ID:	N
Trans2 EPA ID:	N
TSDF ID:	N
Waste Code:	N
Quantity:	Not reported
Units:	1
Number of Containers:	DM
Container Type:	200
Handling Method:	P
Specific Gravity:	1
Waste Code:	T
Quantity:	Not reported
Units:	Not reported
Number of Containers:	Not reported
Container Type:	Not reported
Handling Method:	Not reported
Specific Gravity:	Not reported
Year:	Not reported

Document ID:	07
Manifest Status:	001274582JJK
Trans1 State ID:	NYR000126698
Trans2 State ID:	Not reported
Generator Ship Date:	NJD991291105
Trans1 Recv Date:	Not reported

B P PRODUCTS NORTH AMERICA INC #48384 (Continued) **1007571110**

Trans2 Recv Date:	NJR000023036
TSD Site Recv Date:	Not reported
Part A Recv Date:	Not reported
Part B Recv Date:	Not reported
Generator EPA ID:	N
Trans1 EPA ID:	N
Trans2 EPA ID:	N
TSDF ID:	Y
Waste Code:	N
Quantity:	Not reported
Units:	1
Number of Containers:	DM
Container Type:	200
Handling Method:	P
Specific Gravity:	1
Waste Code:	B
Quantity:	Not reported
Units:	Not reported
Number of Containers:	Not reported
Container Type:	Not reported
Handling Method:	Not reported
Specific Gravity:	Not reported
Year:	Not reported

Document ID:	Not reported
Manifest Status:	Not reported
Trans1 State ID:	NJR000023036
Trans2 State ID:	Not reported
Generator Ship Date:	1/22/2007
Trans1 Recv Date:	1/22/2007
Trans2 Recv Date:	Not reported
TSD Site Recv Date:	1/27/2007
Part A Recv Date:	Not reported
Part B Recv Date:	Not reported
Generator EPA ID:	NYR000126698
Trans1 EPA ID:	Not reported
Trans2 EPA ID:	Not reported
TSDF ID:	NJD991291105
Waste Code:	Not reported
Quantity:	200
Units:	P - Pounds
Number of Containers:	1
Container Type:	DM - Metal drums, barrels
Handling Method:	B Incineration, heat recovery, burning.
Specific Gravity:	1
Year:	2007
Manifest Tracking Num:	001274582JJK
Import Ind:	N
Export Ind:	N
Discr Quantity Ind:	N
Discr Type Ind:	Y
Discr Residue Ind:	N
Discr Partial Reject Ind:	N
Discr Full Reject Ind:	N
Manifest Ref Num:	Not reported
Alt Fac RCRA Id:	Not reported

B P PRODUCTS NORTH AMERICA INC #48384 (Continued) **1007571110**

Alt Fac Sign Date: Not reported
Mgmt Method Type Code: H141

Document ID: NJA5246561
Manifest Status: Not reported
Trans1 State ID: NJR000023036
Trans2 State ID: Not reported
Generator Ship Date: 07/07/2006
Trans1 Recv Date: 07/07/2006
Trans2 Recv Date: Not reported
TSD Site Recv Date: 07/10/2006
Part A Recv Date: Not reported
Part B Recv Date: Not reported
Generator EPA ID: NYR000126698
Trans1 EPA ID: S6247
Trans2 EPA ID: Not reported
TSDF ID: NJD991291105
Waste Code: D018 - BENZENE 0.5 MG/L TCLP
Quantity: 00200
Units: P - Pounds
Number of Containers: 001
Container Type: DM - Metal drums, barrels
Handling Method: T Chemical, physical, or biological treatment.
Specific Gravity: 01.00
Year: 2006

Document ID: NJA5246526
Manifest Status: Not reported
Trans1 State ID: NJR000023036
Trans2 State ID: Not reported
Generator Ship Date: 04/06/2006
Trans1 Recv Date: 04/06/2006
Trans2 Recv Date: Not reported
TSD Site Recv Date: 04/07/2006
Part A Recv Date: Not reported
Part B Recv Date: Not reported
Generator EPA ID: NYR000126698
Trans1 EPA ID: 56427
Trans2 EPA ID: Not reported
TSDF ID: NJD991291105
Waste Code: D018 - BENZENE 0.5 MG/L TCLP
Quantity: 00200
Units: P - Pounds
Number of Containers: 001
Container Type: DM - Metal drums, barrels
Handling Method: T Chemical, physical, or biological treatment.
Specific Gravity: 01.00
Year: 2006

NJ MANIFEST:
Manifest Code: 001274582JJK
EPA ID: NYR000126698
Date Shipped: 01/22/2007
TSDF EPA ID: NJD991291105
Transporter EPA ID: NJR000023036

B P PRODUCTS NORTH AMERICA INC #48384 (Continued) **1007571110**

Transporter 2 EPA ID:	Not reported
Transporter 3 EPA ID:	Not reported
Transporter 4 EPA ID:	Not reported
Transporter 5 EPA ID:	Not reported
Transporter 6 EPA ID:	Not reported
Transporter 7 EPA ID:	Not reported
Transporter 8 EPA ID:	Not reported
Transporter 10 EPA ID:	Not reported
Date Trans1 Transported Waste:	01/22/2007
Date Trans2 Transported Waste:	Not reported
Date Trans3 Transported Waste:	Not reported
Date Trans4 Transported Waste:	Not reported
Date Trans5 Transported Waste:	Not reported
Date Trans6 Transported Waste:	Not reported
Date Trans7 Transported Waste:	Not reported
Date Trans8 Transported Waste:	Not reported
Date Trans9 Transported Waste:	Not reported
Date Trans10 Transported Waste:	Not reported
Date TSDF Received Waste:	01/22/2007
Tranporter 1 Decal:	Not reported
Tranporter 2 Decal:	Not reported
Data Entry Number:	Not reported
Reference Manifest Number:	Not reported
Was Load Rejected (Y/N):	No
Reason Load Was Rejected:	Not reported
Waste Code:	D018
Manifest Year:	2007 New Jersey Manifest Data
Quantity:	200
Unit:	P
Hand Code:	H14

Manifest Code:	001274852JJK
EPA ID:	NYR000126698
Date Shipped:	01/23/2008
TSDF EPA ID:	NJD991291105
Transporter EPA ID:	NJR000023036
Transporter 2 EPA ID:	Not reported
Transporter 3 EPA ID:	Not reported
Transporter 4 EPA ID:	Not reported
Transporter 5 EPA ID:	Not reported
Transporter 6 EPA ID:	Not reported
Transporter 7 EPA ID:	Not reported
Transporter 8 EPA ID:	Not reported
Transporter 10 EPA ID:	Not reported
Date Trans1 Transported Waste:	01/23/2008
Date Trans2 Transported Waste:	Not reported
Date Trans3 Transported Waste:	Not reported
Date Trans4 Transported Waste:	Not reported
Date Trans5 Transported Waste:	Not reported
Date Trans6 Transported Waste:	Not reported
Date Trans7 Transported Waste:	Not reported
Date Trans8 Transported Waste:	Not reported
Date Trans9 Transported Waste:	Not reported
Date Trans10 Transported Waste:	Not reported
Date TSDF Received Waste:	10/23/2008

B P PRODUCTS NORTH AMERICA INC #48384 (Continued) **1007571110**

Tranporter 1 Decal:	Not reported
Tranporter 2 Decal:	Not reported
Data Entry Number:	Not reported
Reference Manifest Number:	Not reported
Was Load Rejected (Y/N):	No
Reason Load Was Rejected:	Not reported
Waste Code:	D018
Manifest Year:	2008 New Jersey Manifest Data
Quantity:	400
Unit:	P
Hand Code:	H141

Manifest Code:	NJA5246526
EPA ID:	NYR000126698
Date Shipped:	04/06/2006
TSDF EPA ID:	NJD991291105
Transporter EPA ID:	NJR000023036
Transporter 2 EPA ID:	Not reported
Transporter 3 EPA ID:	Not reported
Transporter 4 EPA ID:	Not reported
Transporter 5 EPA ID:	Not reported
Transporter 6 EPA ID:	Not reported
Transporter 7 EPA ID:	Not reported
Transporter 8 EPA ID:	Not reported
Transporter 10 EPA ID:	Not reported
Date Trans1 Transported Waste:	04/06/2006
Date Trans2 Transported Waste:	Not reported
Date Trans3 Transported Waste:	Not reported
Date Trans4 Transported Waste:	Not reported
Date Trans5 Transported Waste:	Not reported
Date Trans6 Transported Waste:	Not reported
Date Trans7 Transported Waste:	Not reported
Date Trans8 Transported Waste:	Not reported
Date Trans9 Transported Waste:	Not reported
Date Trans10 Transported Waste:	Not reported
Date TSDF Received Waste:	04/07/2006
Tranporter 1 Decal:	Not reported
Tranporter 2 Decal:	Not reported
Data Entry Number:	07110625
Reference Manifest Number:	Not reported
Was Load Rejected (Y/N):	No
Reason Load Was Rejected:	Not reported
Waste Code:	Not reported
Manifest Year:	Not reported
Quantity:	Not reported
Unit:	Not reported
Hand Code:	Not reported

Manifest Code:	NJA5246561
EPA ID:	NYR000126698
Date Shipped:	07/07/2006
TSDF EPA ID:	NJD991291105
Transporter EPA ID:	NJR000023036

B P PRODUCTS NORTH AMERICA INC #48384 (Continued) **1007571110**

Transporter 2 EPA ID:	Not reported
Transporter 3 EPA ID:	Not reported
Transporter 4 EPA ID:	Not reported
Transporter 5 EPA ID:	Not reported
Transporter 6 EPA ID:	Not reported
Transporter 7 EPA ID:	Not reported
Transporter 8 EPA ID:	Not reported
Transporter 10 EPA ID:	Not reported
Date Trans1 Transported Waste:	07/07/2006
Date Trans2 Transported Waste:	Not reported
Date Trans3 Transported Waste:	Not reported
Date Trans4 Transported Waste:	Not reported
Date Trans5 Transported Waste:	Not reported
Date Trans6 Transported Waste:	Not reported
Date Trans7 Transported Waste:	Not reported
Date Trans8 Transported Waste:	Not reported
Date Trans9 Transported Waste:	Not reported
Date Trans10 Transported Waste:	Not reported
Date TSDF Received Waste:	07/10/2006
Tranporter 1 Decal:	Not reported
Tranporter 2 Decal:	Not reported
Data Entry Number:	08220625
Reference Manifest Number:	Not reported
Was Load Rejected (Y/N):	No
Reason Load Was Rejected:	Not reported
Waste Code:	Not reported
Manifest Year:	Not reported
Quantity:	Not reported
Unit:	Not reported
Hand Code:	Not reported

A6 **COMMERCIAL BUILDING** **NY Spills** **S108957084**
West **136 CROSBY STREET** **N/A**
< 1/8 **NEW YORK, NY**
0.016 mi.
84 ft. **Site 6 of 13 in cluster A**

Relative:
Higher

Actual:
41 ft.

NY Spills:

Site ID:	390334
Facility Addr2:	Not reported
Facility ID:	0709284
Spill Number:	0709284
Facility Type:	ER
SWIS:	3101
Investigator:	rvketani
Referred To:	Not reported
Spill Date:	11/27/2007
Reported to Dept:	11/27/2007
CID:	444
Spill Cause:	Other
Water Affected:	Not reported
Spill Source:	Commercial/Industrial
Spill Notifier:	Other
Cleanup Ceased:	Not reported
Cleanup Meets Std:	False
Last Inspection:	Not reported

COMMERCIAL BUILDING (Continued) **S108957084**

Recommended Penalty:	Penalty Not Recommended
UST Trust:	False
Spill Class:	Known release with minimal potential for fire or hazard. DEC Response. Willing Responsible Party. Corrective action taken.
Spill Closed Dt:	11/27/2007
Remediation Phase:	0
Date Entered In Computer:	11/27/2007
Spill Record Last Update:	11/27/2007
Spiller Name:	ALEX
Spiller Company:	COMMERCIAL BUILDING
Spiller Address:	136 CROSBY STREET
Spiller City,St,Zip:	NEW YORK, NY
Spiller Company:	001
Contact Name:	ALEX
Contact Phone:	(718) 366-6662
DEC Region:	2
DER Facility ID:	339920
DEC Memo:	11/27/07 - Raphael Ketani. I spoke with Alex Vedlovich (718) 366-6662 regarding the spill. He said that the truck driver called in the spill. The connection between the truck and the fill was so close that a little #4 oil sprayed out the vent pipe. He said that no sewers, drains, or soil were affected, only the concrete pavement. His cleanup crew went out and put down absorbent and picked up the oil. Based upon the small size of the spill and the conversation with Mr. Vedlovich, I am closing the spill case.
Remarks:	SPRAY BACK AND WAS ALL CLEANED UP

Material:

Site ID:	390334
Operable Unit ID:	1147438
Operable Unit:	01
Material ID:	2137869
Material Code:	0001
Material Name:	#2 Fuel Oil
Case No.:	Not reported
Material FA:	Petroleum
Quantity:	3
Units:	Gallons
Recovered:	3
Resource Affected:	Not reported
Oxygenate:	False

Tank Test:

Site ID:	Not reported
Spill Tank Test:	Not reported
Tank Number:	Not reported
Tank Size:	Not reported
Test Method:	Not reported
Leak Rate:	Not reported
Gross Fail:	Not reported
Modified By:	Not reported
Last Modified:	Not reported
Test Method:	Not reported

A7
NNW
< 1/8
0.016 mi.
87 ft.

NYCTA - BROADWAY & LAFAYETTE STATION
E HOUSTON & CROSBY ST
NEW YORK, NY 10002

Site 7 of 13 in cluster A

MANIFEST **S109787513**
N/A

Relative:
Higher

Actual:
41 ft.

CT MANIFEST:

Waste:

Manifest No:	CTF0901916
Waste Occurence:	1
UNNA:	1993
Hazard Class:	3
US Dot Description:	FLAMMABLE LIQUID N.O.S.
No of Containers:	003
Container Type:	DM
Quantity:	165
Weight/Volume:	G
Additional Description:	Not reported
Handling Code:	Not reported
Date Record Was Last Modified:	4/27/2004
DEO Who Last Modified Record:	IG

Waste CD:

Manifest No:	CTF0901916
Waste Occurence:	1
EPA Waste Code:	D001
Recycled Waste?:	F
Date Record Was Last Modified:	4/27/2004
DEO Who Last Modified Record:	IG

Detail:

Year:	2000
Manifest ID:	CTF0901916
TSDF EPA ID:	CTD021816889
TSDF Name:	UNITED OIL RECOVERY INC./UIS DBA ADVANCED LIQ. REC
TSDF Address:	136 GRACEY AVE.
TSDF City,St,Zip:	MERIDEN, CT 06451
TSDF Country:	USA
TSDF Telephone:	Not reported
Transport Date:	3/28/2000
Transporter EPA ID:	NJD003812047
Transporter Name:	ALLSTATE POWER VAC INC
Transporter Country:	USA
Transporter Phone:	Not reported
Trans 2 Date:	Not reported
Trans 2 EPA ID:	NJD003812047
Trans 2 Name:	ALLSTATE POWER VAC INC
Trans 2 Address:	Not reported
Trans 2 City,St,Zip:	CT
Trans 2 Country:	USA
Trans 2 Phone:	Not reported
EPA ID:	NYR000015172
Generator Phone:	7182434581
Generator Mailing Addr:	E HOUSTON & CROSBY ST
Generator Mailing Town:	NEW YORK
Generator Mailing State:	NY
Generator Mailing Zip:	10002
Generator Mailing Country:	USA

NYCTA - BROADWAY & LAFAYETTE STATION (Continued) **S109787513**

Special Handling: Not reported
Discrepancies: No
Date Shipped: 3/28/2000
Date Received: 4/11/2000
Last modified date: 4/27/2004
Last modified by: IG
Comments: Not reported

A8 **PRATT INSTITUTE - PUCK BUILDING** **MANIFEST** **S109788036**
ESE **295 LAFAYETTE ST 2ND FL** **N/A**
< 1/8 **NEW YORK, NY 10012**
0.017 mi.
91 ft. **Site 8 of 13 in cluster A**

Relative:
Higher

Actual:
42 ft.

CT MANIFEST:

Waste:
Manifest No: ctf1246464
Waste Occurence: 1
UNNA: 1268
Hazard Class: 3
US Dot Description: PETROLEUM DISTILLATES, N.O.S. OR PETROLEUM PRODUCTS, N.O.S.
No of Containers: 4
Container Type: DM
Quantity: 20
Weight/Volume: G
Additional Description: Not reported
Handling Code: Not reported
Date Record Was Last Modified: 4/25/2006
DEO Who Last Modified Record: CYF

Waste CD:
Manifest No: ctf1246464
Waste Occurence: 1
EPA Waste Code: D001
Recycled Waste?: F
Date Record Was Last Modified: 4/25/2006
DEO Who Last Modified Record: CYF

Detail:
Year: 2005
Manifest ID: ctf1246464
TSDF EPA ID: CTD021816889
TSDF Name: UNITED OIL RECOVERY, INC.
TSDF Address: 14 WEST MAIN STREET
TSDF City,St,Zip: MERIDEN, CT 06451
TSDF Country: USA
TSDF Telephone: (203)238-6745
Transport Date: 9/6/2005
Transporter EPA ID: CTD021816889
Transporter Name: UNITED OIL RECOVERY, INC.
Transporter Country: USA
Transporter Phone: (203)238-6745
Trans 2 Date: Not reported
Trans 2 EPA ID: Not reported
Trans 2 Name: Not reported

PRATT INSTITUTE - PUCK BUILDING (Continued) **S109788036**

Trans 2 Address:	Not reported
Trans 2 City,St,Zip:	CT
Trans 2 Country:	USA
Trans 2 Phone:	Not reported
EPA ID:	NYR000100867
Generator Phone:	2124616008
Generator Mailing Addr:	295 LAFAYETTE ST 2ND FL
Generator Mailing Town:	NEW YORK
Generator Mailing State:	NY
Generator Mailing Zip:	10012
Generator Mailing Country:	USA
Special Handling:	Not reported
Discrepancies:	Not reported
Date Shipped:	9/6/2005
Date Received:	9/6/2005
Last modified date:	5/26/2006
Last modified by:	JEB
Comments:	Not reported

A9 **GIGANTE VAZ & PARTNERS** **RCRA-NonGen** **1000215456**
ESE **295 LAFAYETTE ST - 7TH FLOOR** **FINDS** **NYD001360494**
< 1/8 **NEW YORK, NY 10012** **MANIFEST**
0.017 mi.
91 ft. **Site 9 of 13 in cluster A**

Relative:
Higher

Actual:
42 ft.

RCRA-NonGen:

Date form received by agency:	01/01/2007
Facility name:	GIGANTE VAZ & PARTNERS
Facility address:	295 LAFAYETTE ST - 7TH FLOOR NEW YORK, NY 10012
EPA ID:	NYD001360494
Mailing address:	LAFAYETTE ST - 7TH FLOOR NEW YORK, NY 10012
Contact:	Not reported
Contact address:	LAFAYETTE ST - 7TH FLOOR NEW YORK, NY 10012
Contact country:	US
Contact telephone:	Not reported
Contact email:	Not reported
EPA Region:	02
Classification:	Non-Generator
Description:	Handler: Non-Generators do not presently generate hazardous waste

Owner/Operator Summary:

Owner/operator name:	PAUL GIGANTE
Owner/operator address:	295 LAFAYETTE ST NEW YORK, NY 10012
Owner/operator country:	US
Owner/operator telephone:	(212) 343-0004
Legal status:	Private
Owner/Operator Type:	Owner
Owner/Op start date:	Not reported
Owner/Op end date:	Not reported

Owner/operator name:	PAUL GIGANTE
Owner/operator address:	295 LAFAYETTE ST

GIGANTE VAZ & PARTNERS (Continued) **1000215456**

NEW YORK, NY 10012
Owner/operator country: US
Owner/operator telephone: (212) 343-0004
Legal status: Private
Owner/Operator Type: Operator
Owner/Op start date: Not reported
Owner/Op end date: Not reported

Handler Activities Summary:
U.S. importer of hazardous waste: No
Mixed waste (haz. and radioactive): No
Recycler of hazardous waste: No
Transporter of hazardous waste: No
Treater, storer or disposer of HW: No
Underground injection activity: No
On-site burner exemption: No
Furnace exemption: No
Used oil fuel burner: No
Used oil processor: No
User oil refiner: No
Used oil fuel marketer to burner: No
Used oil Specification marketer: No
Used oil transfer facility: No
Used oil transporter: No

Historical Generators:
Date form received by agency: 01/01/2006
Facility name: GIGANTE VAZ & PARTNERS
Classification: Not a generator, verified

Date form received by agency: 07/08/1999
Facility name: GIGANTE VAZ & PARTNERS
Classification: Not a generator, verified

Date form received by agency: 11/08/1993
Facility name: GIGANTE VAZ & PARTNERS
Classification: Small Quantity Generator

Violation Status: No violations found

FINDS:

Registry ID: 110004334051

Environmental Interest/Information System
RCRAInfo is a national information system that supports the Resource Conservation and Recovery Act (RCRA) program through the tracking of events and activities related to facilities that generate, transport, and treat, store, or dispose of hazardous waste. RCRAInfo allows RCRA program staff to track the notification, permit, compliance, and corrective action activities required under RCRA.

NY MANIFEST:
EPA ID: NYD001360494
Country: USA

GIGANTE VAZ & PARTNERS (Continued) **1000215456**

Mailing Name:	GIGANTE-VAZ
Mailing Contact:	C PERACCHINO
Mailing Address:	295 LA FAYETTE ST
Mailing Address 2:	Not reported
Mailing City:	NEW YORK
Mailing State:	NY
Mailing Zip:	10012
Mailing Zip4:	Not reported
Mailing Country:	USA
Mailing Phone:	212-343-0004

Document ID:	MAG2936640
Manifest Status:	Completed copy
Trans1 State ID:	D77725
Trans2 State ID:	Not reported
Generator Ship Date:	940819
Trans1 Recv Date:	940819
Trans2 Recv Date:	Not reported
TSD Site Recv Date:	940819
Part A Recv Date:	Not reported
Part B Recv Date:	940831
Generator EPA ID:	NYD001360494
Trans1 EPA ID:	MAD982755639
Trans2 EPA ID:	Not reported
TSDF ID:	MAD982755639
Waste Code:	D011 - SILVER 5.0 MG/L TCLP
Quantity:	00110
Units:	G - Gallons (liquids only)* (8.3 pounds)
Number of Containers:	002
Container Type:	DF - Fiberboard or plastic drums (glass)
Handling Method:	R Material recovery of more than 75 percent of the total material.
Specific Gravity:	100
Year:	94

Document ID:	NJA1938450
Manifest Status:	Completed after the designated time period for a TSDF to get a copy to the DEC
Trans1 State ID:	S8690
Trans2 State ID:	Not reported
Generator Ship Date:	950127
Trans1 Recv Date:	950127
Trans2 Recv Date:	Not reported
TSD Site Recv Date:	950127
Part A Recv Date:	950203
Part B Recv Date:	950405
Generator EPA ID:	NYD001360494
Trans1 EPA ID:	ILD984908202
Trans2 EPA ID:	Not reported
TSDF ID:	NJD000768093
Waste Code:	D011 - SILVER 5.0 MG/L TCLP
Quantity:	00458
Units:	P - Pounds
Number of Containers:	001
Container Type:	DF - Fiberboard or plastic drums (glass)
Handling Method:	B Incineration, heat recovery, burning.
Specific Gravity:	100

GIGANTE VAZ & PARTNERS (Continued) **1000215456**

Year: 95

Document ID: NJA2115442
Manifest Status: Completed copy
Trans1 State ID: NJDEPE086
Trans2 State ID: Not reported
Generator Ship Date: 950620
Trans1 Recv Date: 950620
Trans2 Recv Date: Not reported
TSD Site Recv Date: 950623
Part A Recv Date: Not reported
Part B Recv Date: 950711
Generator EPA ID: NYD001360494
Trans1 EPA ID: ILD984908202
Trans2 EPA ID: Not reported
TSDF ID: NJD002182897
Waste Code: D011 - SILVER 5.0 MG/L TCLP
Quantity: 01017
Units: P - Pounds
Number of Containers: 002
Container Type: DM - Metal drums, barrels
Handling Method: B Incineration, heat recovery, burning.
Specific Gravity: 100
Year: 95

Document ID: NJA2091903
Manifest Status: Completed copy
Trans1 State ID: NJDEPE086
Trans2 State ID: Not reported
Generator Ship Date: 951221
Trans1 Recv Date: 951221
Trans2 Recv Date: Not reported
TSD Site Recv Date: 951222
Part A Recv Date: Not reported
Part B Recv Date: 960109
Generator EPA ID: NYD001360494
Trans1 EPA ID: ILD984908202
Trans2 EPA ID: Not reported
TSDF ID: NJD002182897
Waste Code: D011 - SILVER 5.0 MG/L TCLP
Quantity: 01525
Units: P - Pounds
Number of Containers: 003
Container Type: DM - Metal drums, barrels
Handling Method: B Incineration, heat recovery, burning.
Specific Gravity: 100
Year: 95

Document ID: NJA2695775
Manifest Status: Completed after the designated time period for a TSDF to get a copy to the DEC
Trans1 State ID: 08690
Trans2 State ID: Not reported
Generator Ship Date: 961119
Trans1 Recv Date: 961119

GIGANTE VAZ & PARTNERS (Continued) **1000215456**

Trans2 Recv Date:	Not reported
TSD Site Recv Date:	961121
Part A Recv Date:	Not reported
Part B Recv Date:	961217
Generator EPA ID:	NYD001360494
Trans1 EPA ID:	ILD984908202
Trans2 EPA ID:	Not reported
TSDF ID:	NJD002182897
Waste Code:	D011 - SILVER 5.0 MG/L TCLP
Quantity:	00785
Units:	P - Pounds
Number of Containers:	002
Container Type:	DM - Metal drums, barrels
Handling Method:	R Material recovery of more than 75 percent of the total material.
Specific Gravity:	100
Year:	96

Document ID:	NJA2544763
Manifest Status:	Completed copy
Trans1 State ID:	08690
Trans2 State ID:	Not reported
Generator Ship Date:	960903
Trans1 Recv Date:	960903
Trans2 Recv Date:	Not reported
TSD Site Recv Date:	960904
Part A Recv Date:	960917
Part B Recv Date:	960924
Generator EPA ID:	NYD001360494
Trans1 EPA ID:	ILD984908202
Trans2 EPA ID:	Not reported
TSDF ID:	NJD002182897
Waste Code:	D011 - SILVER 5.0 MG/L TCLP
Quantity:	01016
Units:	P - Pounds
Number of Containers:	002
Container Type:	DM - Metal drums, barrels
Handling Method:	B Incineration, heat recovery, burning.
Specific Gravity:	100
Year:	96

A10 **PUCK BUILDING** **AST** **U003391608**
ESE **295 LAFAYETTE ST** **HIST AST** **N/A**
< 1/8 **NEW YORK, NY 10012**
0.017 mi.
91 ft. **Site 10 of 13 in cluster A**

Relative:
Higher

Actual:
42 ft.

AST:

Region:	STATE
DEC Region:	2
Site Status:	Active
Facility Id:	2-402052
Program Type:	PBS
UTM X:	584862.18567000004
UTM Y:	4508712.1978700003
Expiration Date:	2012/10/06

Affiliation Records:

PUCK BUILDING (Continued) **U003391608**

Site Id:	19242
Affiliation Type:	Owner
Company Name:	NEW PUCK LP
Contact Type:	PROPERTY MGR
Contact Name:	LOU BRIFINA
Address1:	18 COLUMBIA TURNPIKE
Address2:	Not reported
City:	FLORHAM PARK
State:	NJ
Zip Code:	07932
Country Code:	001
Phone:	(973) 822-0050
Phone Ext:	Not reported
Email:	Not reported
Fax Number:	Not reported
Modified By:	kakyer
Date Last Modified:	9/12/2007

Site Id:	19242
Affiliation Type:	Mail Contact
Company Name:	NEW PUCK LP
Contact Type:	Not reported
Contact Name:	PROPERTY MGR
Address1:	18 COLUMBIA TURNPIKE
Address2:	Not reported
City:	FLORHAM PARK
State:	NJ
Zip Code:	07932
Country Code:	001
Phone:	(973) 822-0050
Phone Ext:	Not reported
Email:	Not reported
Fax Number:	Not reported
Modified By:	kakyer
Date Last Modified:	9/12/2007

Site Id:	19242
Affiliation Type:	On-Site Operator
Company Name:	PUCK BUILDING
Contact Type:	Not reported
Contact Name:	ANTHONY KOLODZIEJCZYK
Address1:	Not reported
Address2:	Not reported
City:	Not reported
State:	NN
Zip Code:	Not reported
Country Code:	001
Phone:	(212) 966-0750
Phone Ext:	Not reported
Email:	Not reported
Fax Number:	Not reported
Modified By:	TRANSLAT
Date Last Modified:	3/4/2004

Site Id:	19242
Affiliation Type:	Emergency Contact
Company Name:	NEW PUCK LP

PUCK BUILDING (Continued) **U003391608**

Contact Type:	Not reported
Contact Name:	DONNY FURER
Address1:	Not reported
Address2:	Not reported
City:	Not reported
State:	NN
Zip Code:	Not reported
Country Code:	001
Phone:	(973) 549-4952
Phone Ext:	Not reported
Email:	Not reported
Fax Number:	Not reported
Modified By:	TRANSLAT
Date Last Modified:	3/4/2004

Equipment Records:

A00 - Tank Internal Protection - None
D01 - Pipe Type - Steel/Carbon Steel/Iron
J02 - Dispenser - Suction
L09 - Piping Leak Detection - Exempt Suction Piping
C00 - Pipe Location - No Piping
F00 - Pipe External Protection - None
I04 - Overfill - Product Level Gauge (A/G)
H00 - Tank Leak Detection - None
G03 - Tank Secondary Containment - Vault (w/o access)
B00 - Tank External Protection - None

Tank Info:

Tank Number:	001
Tank Id:	21882
Tank Location:	3
Tank Type:	Steel/Carbon Steel/Iron
Tank Status:	In Service
Tank Model:	Not reported
Pipe Model:	Not reported
Install Date:	05/08/1984
Capacity Gallons:	7500
Tightness Test Method:	NN
Date Test:	Not reported
Next Test Date:	Not reported
Date Tank Closed:	Not reported
Register:	True
Modified By:	kakyer
Last Modified:	09/12/2007

HIST AST:

PBS Number:	2-402052
SWIS Code:	6201
Operator:	KRAKOW MANAGEMENT CORP
Facility Phone:	(212) 226-6766
Facility Addr2:	295 LAFAYETTE ST
Facility Type:	OTHER
Emergency:	ANTHONY KOLODZIEJCZYK
Emergency Tel:	(212) 966-0750
Old PBSNO:	Not reported
Date Inspected:	Not reported

PUCK BUILDING (Continued) **U003391608**

Inspector:	Not reported
Result of Inspection:	Not reported
Owner Name:	PUCK ASSOCIATES
Owner Address:	295 LAFAYETTE ST
Owner City,St,Zip:	NEW YORK, NY 10012
Federal ID:	Not reported
Owner Tel:	(212) 226-6766
Owner Type:	Corporate/Commercial
Owner Subtype:	Not reported
Mailing Contact:	DONNY FURER
Mailing Name:	PUCK BUILDING
Mailing Address:	295 LAFAYETTE ST
Mailing Address 2:	Not reported
Mailing City,St,Zip:	NEW YORK, NY 10012
Mailing Telephone:	(212) 226-6766
Owner Mark:	First Owner
Facility Status:	1 - Active PBS facility, i.e. total capacity of the PBS tanks is greater than 1,100 gallons, regardless if Subpart 360-14 tanks exist or not at the facility.
Certification Flag:	False
Certification Date:	10/02/1997
Expiration:	10/06/2002
Renew Flag:	False
Renew Date:	Not reported
Total Capacity:	7500
FAMT:	True
Facility Screen:	No Missing Data
Owner Screen:	No Missing Data
Tank Screen:	Minor Data Missing
Dead Letter:	False
CBS Number:	Not reported
Town or City:	NEW YORK CITY
County Code:	62
Town or City Code:	01
Region:	2

Tank ID:	001
Tank Location:	ABOVEGROUND ON SADDLES LEGS, STILTS, RACK, OR CRADLE
Tank Status:	In Service
Install Date:	Not reported
Capacity (Gal):	7500
Product Stored:	NOS 5 OR 6 FUEL OIL
Tank Type:	Steel/carbon steel
Tank Internal:	Not reported
Tank External:	Not reported
Pipe Location:	Not reported
Pipe Type:	STEEL/IRON
Pipe Internal:	Not reported
Pipe External:	Not reported
Tank Containment:	Diking
Leak Detection:	0
Overfill Protection:	4
Dispenser Method:	Suction
Date Tested:	Not reported
Next Test Date:	Not reported
Missing Data for Tank:	Minor Data Missing
Date Closed:	Not reported

PUCK BUILDING (Continued) **U003391608**

Test Method:	Not reported
Deleted:	False
Updated:	False
SPDES Number:	Not reported
Lat/Long:	Not reported

A11 **295 LAFAYETTE ST.** **LTANKS** **S100494942**
ESE **295 LAFAYETTE ST.** **HIST LTANKS** **N/A**
< 1/8 **MANHATTAN, NY**
0.017 mi.
91 ft. **Site 11 of 13 in cluster A**

Relative:
Higher

Actual:
42 ft.

LTANKS:

Site ID:	167565
Spill No:	9214395
Spill Date:	3/30/1993
Spill Cause:	Tank Failure
Spill Source:	Commercial/Industrial
Spill Class:	Known release with minimal potential for fire or hazard. DEC Response. Willing Responsible Party. Corrective action taken.
Spill Closed Dt:	1/21/1994
Facility Addr2:	Not reported
Cleanup Ceased:	1/21/1994
Cleanup Meets Standard:	True
SWIS:	3101
Investigator:	MITCHELL
Referred To:	Not reported
Reported to Dept:	3/30/1993
CID:	Not reported
Water Affected:	Not reported
Spill Notifier:	Other
Last Inspection:	Not reported
Recommended Penalty:	Penalty Not Recommended
UST Involvement:	False
Remediation Phase:	0
Date Entered In Computer:	4/1/1993
Spill Record Last Update:	1/21/1994
Spiller Name:	Not reported
Spiller Company:	PARK ASSOCIATES APTS.
Spiller Address:	295 LAFAYETTE ST.
Spiller City,St,Zip:	NEW YORK, NY
Spiller County:	001
Spiller Contact:	Not reported
Spiller Phone:	Not reported
Spiller Extention:	Not reported
DEC Region:	2
DER Facility ID:	141191
DEC Memo:	Not reported
Remarks:	TANK FAILED. OIL CONTAINED ON CONCRETE FLOOR IN TANK ROOM. 7500 GAL TANK. SPEEDI-DRI APPLIED. VAC-TRUCK ON SITES PUMPING TANK. WILL CHECK FOR REPAIR OR REPLACEMENT. CLOSED ON 1/21/94, SEE HISTOR

Material:

Site ID:	167565
Operable Unit ID:	978472
Operable Unit:	01
Material ID:	400609

295 LAFAYETTE ST. (Continued) **S100494942**

Material Code: 0003
Material Name: #6 Fuel Oil
Case No.: Not reported
Material FA: Petroleum
Quantity: 1000
Units: Gallons
Recovered: No
Resource Affected: Not reported
Oxygenate: False

Tank Test:
Site ID: Not reported
Spill Tank Test: Not reported
Tank Number: Not reported
Tank Size: Not reported
Test Method: Not reported
Leak Rate: Not reported
Gross Fail: Not reported
Modified By: Not reported
Last Modified: Not reported
Test Method: Not reported

HIST LTANKS:
Region of Spill: 2
Spill Number: 9214395
Spill Date: 03/30/1993
Spill Time: 11:45
Spill Cause: Tank Failure
Resource Affectd: On Land
Water Affected: Not reported
Spill Source: Other Commercial/Industrial
Spill Class: Known release with minimal potential for fire or hazard. DEC Response. Willing Responsible Party. Corrective action taken.
Spill Closed Dt: 01/21/94
Cleanup Ceased: 01/21/94
Cleanup Meets Standard: True
Investigator: MITCHELL
Caller Name: Not reported
Caller Agency: Not reported
Caller Phone: Not reported
Caller Extension: Not reported
Notifier Name: Not reported
Notifier Agency: Not reported
Notifier Phone: Not reported
Notifier Extension: Not reported
Reported to Department Date: 03/30/93
Reported to Department Time: 13:20
SWIS: 62
Spiller Contact: Not reported
Spiller Phone: Not reported
Spiller Extention: Not reported
Spiller Name: PARK ASSOCIATES APTS.
Spiller Address: 295 LAFAYETTE ST.
Spiller City,St,Zip: NEW YORK, NY
Spiller Cleanup Date: / /

295 LAFAYETTE ST. (Continued) **S100494942**

Facility Contact: Not reported
Facility Phone: Not reported
Facility Extention: Not reported
Spill Notifier: Other
PBS Number: Not reported
Last Inspection: / /
Recommended Penalty: Penalty Not Recommended
Enforcement Date: / /
Investigation Complete: / /
UST Involvement: False
Date Region Sent Summary to Central Office: / /
Corrective Action Plan Submitted: / /
Date Spill Entered In Computer Data File: 04/01/93
Time Spill Entered In Computer Data File: Not reported
Spill Record Last Update: 01/21/94
Is Updated: False

Tank:
PBS Number: Not reported
Tank Number: Not reported
Tank Size: Not reported
Test Method: Not reported
Leak Rate Failed Tank: Not reported
Gross Leak Rate: Not reported

Material:
Material Class Type: Petroleum
Quantity Spilled: 1000
Unkonwn Quantity Spilled: False
Units: Gallons
Quantity Recovered: 0
Unkonwn Quantity Recovered: False
Material: #6 FUEL OIL
Class Type: #6 FUEL OIL
Times Material Entry In File: 2190
CAS Number: Not reported
Last Date: 19940728
DEC Remarks: 01/21/94: BRIAN MITCHELL SURVEYED THE BASEMENT AFTER OIL SPILL WAS CLEANED UP BY A.L. EASTMOND, AND HE CONFIRMED THAT SPILL WAS REMEDIATED PROPERLY.
Spill Cause: TANK FAILED. OIL CONTAINED ON CONCRETE FLOOR IN TANK ROOM. 7500 GAL TANK. SPEEDI-DRI APPLIED. VAC-TRUCK ON SITES PUMPING TANK. WILL CHECK FOR REPAIR OR REPLACEMENT. CLOSED ON 1/21/94, SEE HISTOR

A12 **PRATT INSTITUTE - PUCK BUILDING** **RCRA-SQG** **1004762826**
ESE **295 LAFAYETTE ST 2ND FL** **FINDS** **NYR000100867**
< 1/8 **NEW YORK, NY 10012** **MANIFEST**
0.017 mi. **MANIFEST**
91 ft. **Site 12 of 13 in cluster A**

Relative: Higher

Actual: 42 ft.

RCRA-SQG:
Date form received by agency: 01/01/2007
Facility name: PRATT INSTITUTE - PUCK BUILDING
Facility address: 295 LAFAYETTE ST 2ND FL
NEW YORK, NY 10012
EPA ID: NYR000100867
Mailing address: LAFAYETTE ST 2ND FL
NEW YORK, NY 10012
Contact: FEDERICO SAVINI

PRATT INSTITUTE - PUCK BUILDING (Continued) **1004762826**

Contact address: LAFAYETTE ST 2ND FL
NEW YORK, NY 10012
Contact country: US
Contact telephone: (212) 461-6008
Contact email: Not reported
EPA Region: 02
Land type: Private
Classification: Small Small Quantity Generator
Description: Handler: generates more than 100 and less than 1000 kg of hazardous waste during any calendar month and accumulates less than 6000 kg of hazardous waste at any time; or generates 100 kg or less of hazardous waste during any calendar month, and accumulates more than 1000 kg of hazardous waste at any time

Owner/Operator Summary:
Owner/operator name: PRATT INSTITUTE
Owner/operator address: 200 WILLOUGHBY AVE
BROOKLYN, NY 11205
Owner/operator country: US
Owner/operator telephone: (718) 636-3579
Legal status: Private
Owner/Operator Type: Operator
Owner/Op start date: 01/01/2001
Owner/Op end date: Not reported

Owner/operator name: PRATT INSTITUTE
Owner/operator address: 200 WILLOUGHBY AVE
BROOKLYN, NY 11205
Owner/operator country: US
Owner/operator telephone: (718) 636-3579
Legal status: Private
Owner/Operator Type: Owner
Owner/Op start date: 01/01/2001
Owner/Op end date: Not reported

Handler Activities Summary:
U.S. importer of hazardous waste: No
Mixed waste (haz. and radioactive): No
Recycler of hazardous waste: No
Transporter of hazardous waste: No
Treater, storer or disposer of HW: No
Underground injection activity: No
On-site burner exemption: No
Furnace exemption: No
Used oil fuel burner: No
Used oil processor: No
User oil refiner: No
Used oil fuel marketer to burner: No
Used oil Specification marketer: No
Used oil transfer facility: No
Used oil transporter: No

Historical Generators:
Date form received by agency: 01/01/2006
Facility name: PRATT INSTITUTE - PUCK BUILDING
Classification: Conditionally Exempt Small Quantity Generator

PRATT INSTITUTE - PUCK BUILDING (Continued) **1004762826**

Date form received by agency: 09/09/2001
Facility name: PRATT INSTITUTE - PUCK BUILDING
Classification: Conditionally Exempt Small Quantity Generator

Facility Has Received Notices of Violations:
Regulation violated: Not reported
Area of violation: Generators - General
Date violation determined: 12/05/2000
Date achieved compliance: 11/05/2003
Violation lead agency: EPA
Enforcement action: WRITTEN INFORMAL
Enforcement action date: 05/24/2001
Enf. disposition status: Not reported
Enf. disp. status date: Not reported
Enforcement lead agency: EPA
Proposed penalty amount: Not reported
Final penalty amount: Not reported
Paid penalty amount: Not reported

Evaluation Action Summary:
Evaluation date: 12/05/2000
Evaluation: COMPLIANCE EVALUATION INSPECTION ON-SITE
Area of violation: Generators - General
Date achieved compliance: 11/05/2003
Evaluation lead agency: EPA

FINDS:

Registry ID: 110012241895

Environmental Interest/Information System
RCRAInfo is a national information system that supports the Resource Conservation and Recovery Act (RCRA) program through the tracking of events and activities related to facilities that generate, transport, and treat, store, or dispose of hazardous waste. RCRAInfo allows RCRA program staff to track the notification, permit, compliance, and corrective action activities required under RCRA.

MANIFEST:
GEN Cert Date: 4/2/2008
Transporter Recpt Date: 4/2/2008
Number Of Containers: 3
Container Type: DM
Waste Code1: D001
Waste Code2: D039
Waste Code3: Not reported
Comment: Not reported
Fee Exempt Code: Not reported
TSDF Name: United Oil Recovery Inc
TSDF ID: RID084802842
TSDF Date: 4/9/2008
Date Imported: 9/29/2008 4:08:25 PM
Transporter 2 Name: Not reported
Transporter 2 ID: Not reported
Manifest Docket Number: 000054987UIS

PRATT INSTITUTE - PUCK BUILDING (Continued) **1004762826**

Waste Description:	RQ WASTE PETROLEUM DISTILLATES NOS
Quantity:	15
WT/Vol Units:	G
Item Number:	a
Transporter Name:	UNITED INDUSTRIAL SERVICES
Transporter EPA ID:	CTD021816889
GEN Cert Date:	12/6/2007
Transporter Recpt Date:	12/6/2007
Transporter 2 Recpt Date:	Not reported
TSDF Recpt Date:	12/11/2007
EPA ID:	NYR000100867
Transporter 2 ID:	Not reported

Manifest Docket Number:	000066632UIS
Waste Description:	RQ WASTE PETROLEUM DISTILLATES NOS
Quantity:	15
WT/Vol Units:	G
Item Number:	a
Transporter Name:	SAFETY-KLEEN SYSTEMS INC
Transporter EPA ID:	TXR000050930
GEN Cert Date:	4/2/2008
Transporter Recpt Date:	4/2/2008
Transporter 2 Recpt Date:	Not reported
TSDF Recpt Date:	4/9/2008
EPA ID:	NYR000100867
Transporter 2 ID:	Not reported

NY MANIFEST:

EPA ID:	NYR000100867
Country:	USA
Mailing Name:	PRATT INSTITUTE
Mailing Contact:	MATTHEW YEAGER
Mailing Address:	142 W 14TH ST
Mailing Address 2:	Not reported
Mailing City:	NEW YORK
Mailing State:	NY
Mailing Zip:	10011
Mailing Zip4:	Not reported
Mailing Country:	USA
Mailing Phone:	212-647-7776

Document ID:	NYG2762001
Manifest Status:	Not reported
Trans1 State ID:	MAD039322250
Trans2 State ID:	NJD986607380
Generator Ship Date:	11/06/2003
Trans1 Recv Date:	11/06/2003
Trans2 Recv Date:	11/11/2003
TSD Site Recv Date:	12/17/2003
Part A Recv Date:	Not reported
Part B Recv Date:	Not reported
Generator EPA ID:	NYR000100867
Trans1 EPA ID:	NED981723513
Trans2 EPA ID:	Not reported
TSDF ID:	NYMA006

PRATT INSTITUTE - PUCK BUILDING (Continued) **1004762826**

Waste Code:	D001 - NON-LISTED IGNITABLE WASTES
Quantity:	00150
Units:	P - Pounds
Number of Containers:	003
Container Type:	DM - Metal drums, barrels
Handling Method:	B Incineration, heat recovery, burning.
Specific Gravity:	01.00
Year:	2003

Document ID:	NYG2762118
Manifest Status:	Not reported
Trans1 State ID:	MAD039322250
Trans2 State ID:	NJD986607380
Generator Ship Date:	09/12/2003
Trans1 Recv Date:	09/12/2003
Trans2 Recv Date:	09/16/2003
TSD Site Recv Date:	10/06/2003
Part A Recv Date:	Not reported
Part B Recv Date:	Not reported
Generator EPA ID:	NYR000100867
Trans1 EPA ID:	NED981723513
Trans2 EPA ID:	Not reported
TSDF ID:	NYMA006
Waste Code:	D001 - NON-LISTED IGNITABLE WASTES
Quantity:	00165
Units:	G - Gallons (liquids only)* (8.3 pounds)
Number of Containers:	003
Container Type:	DM - Metal drums, barrels
Handling Method:	B Incineration, heat recovery, burning.
Specific Gravity:	01.00
Year:	2003

Document ID:	NYG2763927
Manifest Status:	Not reported
Trans1 State ID:	MAD039322250
Trans2 State ID:	NJD986607380
Generator Ship Date:	03/14/2003
Trans1 Recv Date:	03/14/2003
Trans2 Recv Date:	03/18/2003
TSD Site Recv Date:	03/28/2003
Part A Recv Date:	Not reported
Part B Recv Date:	Not reported
Generator EPA ID:	NYR000100867
Trans1 EPA ID:	OHD000816629
Trans2 EPA ID:	Not reported
TSDF ID:	55387MA
Waste Code:	D001 - NON-LISTED IGNITABLE WASTES
Quantity:	00200
Units:	P - Pounds
Number of Containers:	002
Container Type:	DM - Metal drums, barrels
Handling Method:	B Incineration, heat recovery, burning.
Specific Gravity:	01.00
Year:	2003

PRATT INSTITUTE - PUCK BUILDING (Continued) **1004762826**

Document ID:	Not reported
Manifest Status:	Not reported
Trans1 State ID:	MAD985286988
Trans2 State ID:	Not reported
Generator Ship Date:	2007-10-12
Trans1 Recv Date:	2007-10-12
Trans2 Recv Date:	Not reported
TSD Site Recv Date:	2007-10-15
Part A Recv Date:	Not reported
Part B Recv Date:	Not reported
Generator EPA ID:	NYR000100867
Trans1 EPA ID:	Not reported
Trans2 EPA ID:	Not reported
TSDF ID:	NYD077444263
Waste Code:	Not reported
Quantity:	240.0
Units:	P - Pounds
Number of Containers:	3.0
Container Type:	DF - Fiberboard or plastic drums (glass)
Handling Method:	T Chemical, physical, or biological treatment.
Specific Gravity:	1.0
Year:	2007
Manifest Tracking Num:	002070831JJK
Import Ind:	N
Export Ind:	N
Discr Quantity Ind:	N
Discr Type Ind:	N
Discr Residue Ind:	N
Discr Partial Reject Ind:	N
Discr Full Reject Ind:	N
Manifest Ref Num:	Not reported
Alt Fac RCRA Id:	Not reported
Alt Fac Sign Date:	Not reported
Mgmt Method Type Code:	H141

Document ID:	Not reported
Manifest Status:	Not reported
Trans1 State ID:	MAD985286988
Trans2 State ID:	Not reported
Generator Ship Date:	2007-03-05
Trans1 Recv Date:	2007-03-05
Trans2 Recv Date:	Not reported
TSD Site Recv Date:	2007-03-06
Part A Recv Date:	Not reported
Part B Recv Date:	Not reported
Generator EPA ID:	NYR000100867
Trans1 EPA ID:	Not reported
Trans2 EPA ID:	Not reported
TSDF ID:	NYD077444263
Waste Code:	Not reported
Quantity:	600.0
Units:	P - Pounds
Number of Containers:	3.0
Container Type:	DM - Metal drums, barrels
Handling Method:	T Chemical, physical, or biological treatment.
Specific Gravity:	1.0

PRATT INSTITUTE - PUCK BUILDING (Continued) **1004762826**

Year:	2007
Manifest Tracking Num:	002072027JJK
Import Ind:	N
Export Ind:	N
Discr Quantity Ind:	N
Discr Type Ind:	N
Discr Residue Ind:	N
Discr Partial Reject Ind:	N
Discr Full Reject Ind:	N
Manifest Ref Num:	Not reported
Alt Fac RCRA Id:	Not reported
Alt Fac Sign Date:	Not reported
Mgmt Method Type Code:	H141

Document ID:	Not reported
Manifest Status:	Not reported
Trans1 State ID:	MAD985286988
Trans2 State ID:	Not reported
Generator Ship Date:	2007-06-12
Trans1 Recv Date:	2007-06-12
Trans2 Recv Date:	Not reported
TSD Site Recv Date:	2007-06-13
Part A Recv Date:	Not reported
Part B Recv Date:	Not reported
Generator EPA ID:	NYR000100867
Trans1 EPA ID:	Not reported
Trans2 EPA ID:	Not reported
TSDF ID:	NYD077444263
Waste Code:	Not reported
Quantity:	160.0
Units:	P - Pounds
Number of Containers:	2.0
Container Type:	DF - Fiberboard or plastic drums (glass)
Handling Method:	T Chemical, physical, or biological treatment.
Specific Gravity:	1.0
Year:	2007
Manifest Tracking Num:	002072396JJK
Import Ind:	N
Export Ind:	N
Discr Quantity Ind:	N
Discr Type Ind:	N
Discr Residue Ind:	N
Discr Partial Reject Ind:	N
Discr Full Reject Ind:	N
Manifest Ref Num:	Not reported
Alt Fac RCRA Id:	Not reported
Alt Fac Sign Date:	Not reported
Mgmt Method Type Code:	H141

Document ID:	Not reported
Manifest Status:	Not reported
Trans1 State ID:	CTD021816889
Trans2 State ID:	Not reported
Generator Ship Date:	2007-03-01
Trans1 Recv Date:	2007-03-01

PRATT INSTITUTE - PUCK BUILDING (Continued) **1004762826**

Trans2 Recv Date:	Not reported
TSD Site Recv Date:	2007-03-05
Part A Recv Date:	Not reported
Part B Recv Date:	Not reported
Generator EPA ID:	NYR000100867
Trans1 EPA ID:	Not reported
Trans2 EPA ID:	Not reported
TSDF ID:	RID084802842
Waste Code:	Not reported
Quantity:	15.0
Units:	G - Gallons (liquids only)* (8.3 pounds)
Number of Containers:	3.0
Container Type:	DM - Metal drums, barrels
Handling Method:	L Landfill.
Specific Gravity:	1.0
Year:	2007
Manifest Tracking Num:	000001574UIS
Import Ind:	N
Export Ind:	N
Discr Quantity Ind:	N
Discr Type Ind:	N
Discr Residue Ind:	N
Discr Partial Reject Ind:	N
Discr Full Reject Ind:	N
Manifest Ref Num:	Not reported
Alt Fac RCRA Id:	Not reported
Alt Fac Sign Date:	Not reported
Mgmt Method Type Code:	H141

Document ID:	Not reported
Manifest Status:	Not reported
Trans1 State ID:	CTD021816889
Trans2 State ID:	Not reported
Generator Ship Date:	2007-07-18
Trans1 Recv Date:	2007-07-18
Trans2 Recv Date:	Not reported
TSD Site Recv Date:	2007-07-19
Part A Recv Date:	Not reported
Part B Recv Date:	Not reported
Generator EPA ID:	NYR000100867
Trans1 EPA ID:	Not reported
Trans2 EPA ID:	Not reported
TSDF ID:	RID084802842
Waste Code:	Not reported
Quantity:	20.0
Units:	G - Gallons (liquids only)* (8.3 pounds)
Number of Containers:	4.0
Container Type:	DM - Metal drums, barrels
Handling Method:	R Material recovery of more than 75 percent of the total material.
Specific Gravity:	1.0
Year:	2007
Manifest Tracking Num:	000004861UIS
Import Ind:	N
Export Ind:	N
Discr Quantity Ind:	N
Discr Type Ind:	N

PRATT INSTITUTE - PUCK BUILDING (Continued) **1004762826**

Discr Residue Ind:	N
Discr Partial Reject Ind:	N
Discr Full Reject Ind:	N
Manifest Ref Num:	Not reported
Alt Fac RCRA Id:	Not reported
Alt Fac Sign Date:	Not reported
Mgmt Method Type Code:	H020

Document ID:	NYG5373198
Manifest Status:	Not reported
Trans1 State ID:	MAD985286988
Trans2 State ID:	Not reported
Generator Ship Date:	03/30/2006
Trans1 Recv Date:	03/30/2006
Trans2 Recv Date:	Not reported
TSD Site Recv Date:	04/05/2006
Part A Recv Date:	Not reported
Part B Recv Date:	Not reported
Generator EPA ID:	NYR000100867
Trans1 EPA ID:	52559JTNY
Trans2 EPA ID:	Not reported
TSDF ID:	NYD077444263
Waste Code:	D001 - NON-LISTED IGNITABLE WASTES
Quantity:	00315
Units:	P - Pounds
Number of Containers:	002
Container Type:	DF - Fiberboard or plastic drums (glass)
Handling Method:	B Incineration, heat recovery, burning.
Specific Gravity:	01.00
Year:	2006

Document ID:	CTF1266731
Manifest Status:	Not reported
Trans1 State ID:	CTD021816889
Trans2 State ID:	Not reported
Generator Ship Date:	02/21/2006
Trans1 Recv Date:	02/21/2006
Trans2 Recv Date:	Not reported
TSD Site Recv Date:	02/21/2006
Part A Recv Date:	Not reported
Part B Recv Date:	Not reported
Generator EPA ID:	NYR000100867
Trans1 EPA ID:	CT151555J
Trans2 EPA ID:	Not reported
TSDF ID:	CTD021816889
Waste Code:	D001 - NON-LISTED IGNITABLE WASTES
Quantity:	00010
Units:	G - Gallons (liquids only)* (8.3 pounds)
Number of Containers:	002
Container Type:	DM - Metal drums, barrels
Handling Method:	B Incineration, heat recovery, burning.
Specific Gravity:	01.00
Year:	2006

PRATT INSTITUTE - PUCK BUILDING (Continued) **1004762826**

Document ID:	Not reported
Manifest Status:	Not reported
Trans1 State ID:	MAD985286988
Trans2 State ID:	Not reported
Generator Ship Date:	2009-07-13
Trans1 Recv Date:	2009-07-13
Trans2 Recv Date:	Not reported
TSD Site Recv Date:	2009-07-15
Part A Recv Date:	Not reported
Part B Recv Date:	Not reported
Generator EPA ID:	NYR000100867
Trans1 EPA ID:	Not reported
Trans2 EPA ID:	Not reported
TSDF ID:	NYD077444263
Waste Code:	Not reported
Quantity:	115.0
Units:	P - Pounds
Number of Containers:	2.0
Container Type:	DM - Metal drums, barrels
Handling Method:	T Chemical, physical, or biological treatment.
Specific Gravity:	1.0
Year:	2009
Manifest Tracking Num:	004716579JJK
Import Ind:	N
Export Ind:	N
Discr Quantity Ind:	N
Discr Type Ind:	N
Discr Residue Ind:	N
Discr Partial Reject Ind:	N
Discr Full Reject Ind:	N
Manifest Ref Num:	Not reported
Alt Fac RCRA Id:	Not reported
Alt Fac Sign Date:	Not reported
Mgmt Method Type Code:	H141

Document ID:	Not reported
Manifest Status:	Not reported
Trans1 State ID:	MAD985286988
Trans2 State ID:	Not reported
Generator Ship Date:	2008-01-30
Trans1 Recv Date:	2008-01-30
Trans2 Recv Date:	Not reported
TSD Site Recv Date:	2008-01-30
Part A Recv Date:	Not reported
Part B Recv Date:	Not reported
Generator EPA ID:	NYR000100867
Trans1 EPA ID:	Not reported
Trans2 EPA ID:	Not reported
TSDF ID:	NYD077444263
Waste Code:	Not reported
Quantity:	135.0
Units:	P - Pounds
Number of Containers:	3.0
Container Type:	DF - Fiberboard or plastic drums (glass)
Handling Method:	T Chemical, physical, or biological treatment.
Specific Gravity:	1.0

PRATT INSTITUTE - PUCK BUILDING (Continued) **1004762826**

Year:	2008
Manifest Tracking Num:	002071956JJK
Import Ind:	N
Export Ind:	N
Discr Quantity Ind:	N
Discr Type Ind:	N
Discr Residue Ind:	N
Discr Partial Reject Ind:	N
Discr Full Reject Ind:	N
Manifest Ref Num:	Not reported
Alt Fac RCRA Id:	Not reported
Alt Fac Sign Date:	Not reported
Mgmt Method Type Code:	H141

Document ID:	Not reported
Manifest Status:	Not reported
Trans1 State ID:	TXR000050930
Trans2 State ID:	Not reported
Generator Ship Date:	2008-04-02
Trans1 Recv Date:	2008-04-02
Trans2 Recv Date:	Not reported
TSD Site Recv Date:	2008-04-09
Part A Recv Date:	Not reported
Part B Recv Date:	Not reported
Generator EPA ID:	NYR000100867
Trans1 EPA ID:	Not reported
Trans2 EPA ID:	Not reported
TSDF ID:	RID084802842
Waste Code:	Not reported
Quantity:	15.0
Units:	G - Gallons (liquids only)* (8.3 pounds)
Number of Containers:	3.0
Container Type:	DM - Metal drums, barrels
Handling Method:	R Material recovery of more than 75 percent of the total material.
Specific Gravity:	1.0
Year:	2008
Manifest Tracking Num:	000066632UIS
Import Ind:	N
Export Ind:	N
Discr Quantity Ind:	N
Discr Type Ind:	N
Discr Residue Ind:	N
Discr Partial Reject Ind:	N
Discr Full Reject Ind:	N
Manifest Ref Num:	Not reported
Alt Fac RCRA Id:	Not reported
Alt Fac Sign Date:	Not reported
Mgmt Method Type Code:	H020

Document ID:	Not reported
Manifest Status:	Not reported
Trans1 State ID:	MAD985286988
Trans2 State ID:	Not reported
Generator Ship Date:	2008-01-30
Trans1 Recv Date:	2008-01-30

PRATT INSTITUTE - PUCK BUILDING (Continued) **1004762826**

Trans2 Recv Date:	Not reported
TSD Site Recv Date:	2008-01-30
Part A Recv Date:	Not reported
Part B Recv Date:	Not reported
Generator EPA ID:	NYR000100867
Trans1 EPA ID:	Not reported
Trans2 EPA ID:	Not reported
TSDF ID:	NYD077444263
Waste Code:	Not reported
Quantity:	60.0
Units:	P - Pounds
Number of Containers:	1.0
Container Type:	DM - Metal drums, barrels
Handling Method:	T Chemical, physical, or biological treatment.
Specific Gravity:	1.0
Year:	2008
Manifest Tracking Num:	002071956JJK
Import Ind:	N
Export Ind:	N
Discr Quantity Ind:	N
Discr Type Ind:	N
Discr Residue Ind:	N
Discr Partial Reject Ind:	N
Discr Full Reject Ind:	N
Manifest Ref Num:	Not reported
Alt Fac RCRA Id:	Not reported
Alt Fac Sign Date:	Not reported
Mgmt Method Type Code:	H141

Document ID:	Not reported
Manifest Status:	Not reported
Trans1 State ID:	MAD985286988
Trans2 State ID:	Not reported
Generator Ship Date:	2008-04-24
Trans1 Recv Date:	2008-04-24
Trans2 Recv Date:	Not reported
TSD Site Recv Date:	2008-04-24
Part A Recv Date:	Not reported
Part B Recv Date:	Not reported
Generator EPA ID:	NYR000100867
Trans1 EPA ID:	Not reported
Trans2 EPA ID:	Not reported
TSDF ID:	NYD077444263
Waste Code:	Not reported
Quantity:	65.0
Units:	P - Pounds
Number of Containers:	2.0
Container Type:	DM - Metal drums, barrels
Handling Method:	T Chemical, physical, or biological treatment.
Specific Gravity:	1.0
Year:	2008
Manifest Tracking Num:	003753892JJK
Import Ind:	N
Export Ind:	N
Discr Quantity Ind:	N
Discr Type Ind:	N

PRATT INSTITUTE - PUCK BUILDING (Continued) **1004762826**

Discr Residue Ind:	N
Discr Partial Reject Ind:	N
Discr Full Reject Ind:	N
Manifest Ref Num:	Not reported
Alt Fac RCRA Id:	Not reported
Alt Fac Sign Date:	Not reported
Mgmt Method Type Code:	H141

Document ID:	Not reported
Manifest Status:	Not reported
Trans1 State ID:	MAD985286988
Trans2 State ID:	Not reported
Generator Ship Date:	2008-06-23
Trans1 Recv Date:	2008-06-23
Trans2 Recv Date:	Not reported
TSD Site Recv Date:	2008-06-24
Part A Recv Date:	Not reported
Part B Recv Date:	Not reported
Generator EPA ID:	NYR000100867
Trans1 EPA ID:	Not reported
Trans2 EPA ID:	Not reported
TSDF ID:	NYD077444263
Waste Code:	Not reported
Quantity:	70.0
Units:	P - Pounds
Number of Containers:	2.0
Container Type:	DM - Metal drums, barrels
Handling Method:	T Chemical, physical, or biological treatment.
Specific Gravity:	1.0
Year:	2008
Manifest Tracking Num:	003748691JJK
Import Ind:	N
Export Ind:	N
Discr Quantity Ind:	N
Discr Type Ind:	N
Discr Residue Ind:	N
Discr Partial Reject Ind:	N
Discr Full Reject Ind:	N
Manifest Ref Num:	Not reported
Alt Fac RCRA Id:	Not reported
Alt Fac Sign Date:	Not reported
Mgmt Method Type Code:	H141

Document ID:	NYG2760246
Manifest Status:	Not reported
Trans1 State ID:	NYMA006
Trans2 State ID:	Not reported
Generator Ship Date:	06/03/2004
Trans1 Recv Date:	06/03/2004
Trans2 Recv Date:	06/10/2004
TSD Site Recv Date:	06/14/2004
Part A Recv Date:	Not reported
Part B Recv Date:	Not reported
Generator EPA ID:	NYR000100867
Trans1 EPA ID:	MAD039322250

PRATT INSTITUTE - PUCK BUILDING (Continued) **1004762826**

Trans2 EPA ID:	Not reported
TSDF ID:	OHD000816
Waste Code:	D001 - NON-LISTED IGNITABLE WASTES
Quantity:	00450
Units:	P - Pounds
Number of Containers:	003
Container Type:	DM - Metal drums, barrels
Handling Method:	B Incineration, heat recovery, burning.
Specific Gravity:	01.00
Year:	2004

Document ID:	NYG3919041
Manifest Status:	Not reported
Trans1 State ID:	NYMA006
Trans2 State ID:	Not reported
Generator Ship Date:	11/04/2004
Trans1 Recv Date:	11/04/2004
Trans2 Recv Date:	11/11/2004
TSD Site Recv Date:	11/23/2004
Part A Recv Date:	Not reported
Part B Recv Date:	Not reported
Generator EPA ID:	NYR000100867
Trans1 EPA ID:	MAD039322250
Trans2 EPA ID:	Not reported
TSDF ID:	OHD000816
Waste Code:	D001 - NON-LISTED IGNITABLE WASTES
Quantity:	00375
Units:	P - Pounds
Number of Containers:	003
Container Type:	DM - Metal drums, barrels
Handling Method:	T Chemical, physical, or biological treatment.
Specific Gravity:	01.00
Year:	2004

Document ID:	CTF1261075
Manifest Status:	Not reported
Trans1 State ID:	CTD021816889
Trans2 State ID:	Not reported
Generator Ship Date:	10/31/2005
Trans1 Recv Date:	10/31/2005
Trans2 Recv Date:	Not reported
TSD Site Recv Date:	10/31/2005
Part A Recv Date:	Not reported
Part B Recv Date:	Not reported
Generator EPA ID:	NYR000100867
Trans1 EPA ID:	CTJ7132
Trans2 EPA ID:	Not reported
TSDF ID:	CTD021816889
Waste Code:	D001 - NON-LISTED IGNITABLE WASTES
Quantity:	00010
Units:	G - Gallons (liquids only)* (8.3 pounds)
Number of Containers:	002
Container Type:	DM - Metal drums, barrels
Handling Method:	B Incineration, heat recovery, burning.
Specific Gravity:	01.00

PRATT INSTITUTE - PUCK BUILDING (Continued) **1004762826**

Year:	Not reported

Document ID:	CTF1246464
Manifest Status:	Not reported
Trans1 State ID:	CTD021816889
Trans2 State ID:	Not reported
Generator Ship Date:	09/06/2005
Trans1 Recv Date:	09/06/2005
Trans2 Recv Date:	Not reported
TSD Site Recv Date:	09/06/2005
Part A Recv Date:	Not reported
Part B Recv Date:	Not reported
Generator EPA ID:	NYR000100867
Trans1 EPA ID:	CTJ7137
Trans2 EPA ID:	Not reported
TSDF ID:	CTD021816889
Waste Code:	D001 - NON-LISTED IGNITABLE WASTES
Quantity:	00020
Units:	G - Gallons (liquids only)* (8.3 pounds)
Number of Containers:	004
Container Type:	DM - Metal drums, barrels
Handling Method:	B Incineration, heat recovery, burning.
Specific Gravity:	01.00
Year:	Not reported

Click this hyperlink while viewing on your computer to access
31 additional NY_MANIFEST: record(s) in the EDR Site Report.

A13 **CONSOLIDATED EDISON** **MANIFEST** **S108650758**
ENE **LAFAYETTE ST & HOUSTON ST** **N/A**
< 1/8 **NEW YORK, NY 10020**
0.023 mi.
120 ft. **Site 13 of 13 in cluster A**

Relative:
Higher

Actual:
42 ft.

NY MANIFEST:

EPA ID:	NYP004150702
Country:	USA
Mailing Name:	CONSOLIDATED EDISON
Mailing Contact:	FRANKLYN MURRAY
Mailing Address:	4 IRVING PLACE RM 828
Mailing Address 2:	Not reported
Mailing City:	NEW YORK
Mailing State:	NY
Mailing Zip:	10003
Mailing Zip4:	Not reported
Mailing Country:	USA
Mailing Phone:	212-460-2808

Document ID:	Not reported
Manifest Status:	Not reported
Trans1 State ID:	NYD006982359
Trans2 State ID:	Not reported
Generator Ship Date:	2007-05-24
Trans1 Recv Date:	2007-05-24
Trans2 Recv Date:	Not reported
TSD Site Recv Date:	2007-05-25

CONSOLIDATED EDISON (Continued) **S108650758**

Part A Recv Date:	Not reported
Part B Recv Date:	Not reported
Generator EPA ID:	NYP004150702
Trans1 EPA ID:	Not reported
Trans2 EPA ID:	Not reported
TSDF ID:	NYD077444263
Waste Code:	Not reported
Quantity:	100.0
Units:	K - Kilograms (2.2 pounds)
Number of Containers:	2.0
Container Type:	DM - Metal drums, barrels
Handling Method:	L Landfill.
Specific Gravity:	1.0
Year:	2007
Manifest Tracking Num:	001450175FLE
Import Ind:	N
Export Ind:	N
Discr Quantity Ind:	N
Discr Type Ind:	N
Discr Residue Ind:	N
Discr Partial Reject Ind:	N
Discr Full Reject Ind:	N
Manifest Ref Num:	Not reported
Alt Fac RCRA Id:	Not reported
Alt Fac Sign Date:	Not reported
Mgmt Method Type Code:	H141

Document ID:	Not reported
Manifest Status:	Not reported
Trans1 State ID:	NYD006982359
Trans2 State ID:	Not reported
Generator Ship Date:	5/24/2007
Trans1 Recv Date:	5/24/2007
Trans2 Recv Date:	Not reported
TSD Site Recv Date:	5/25/2007
Part A Recv Date:	Not reported
Part B Recv Date:	Not reported
Generator EPA ID:	NYP004150702
Trans1 EPA ID:	Not reported
Trans2 EPA ID:	Not reported
TSDF ID:	NYD077444263
Waste Code:	Not reported
Quantity:	100
Units:	K - Kilograms (2.2 pounds)
Number of Containers:	2
Container Type:	DM - Metal drums, barrels
Handling Method:	L Landfill.
Specific Gravity:	1
Year:	2007
Manifest Tracking Num:	001450175FLE
Import Ind:	N
Export Ind:	N
Discr Quantity Ind:	N
Discr Type Ind:	N
Discr Residue Ind:	N
Discr Partial Reject Ind:	N

CONSOLIDATED EDISON (Continued) **S108650758**

Discr Full Reject Ind: N
Manifest Ref Num: Not reported
Alt Fac RCRA Id: Not reported
Alt Fac Sign Date: Not reported
Mgmt Method Type Code: H141

B14 **NYCTA - BROADWAY & LAFAYETTE STATION** **RCRA-NonGen** **1001079810**
NNE **E HOUSTON & CROSBY ST** **FINDS** **NYR000015172**
< 1/8 **NEW YORK, NY 10002** **MANIFEST**
0.027 mi.
142 ft. **Site 1 of 3 in cluster B**

Relative:
Higher

Actual:
42 ft.

RCRA-NonGen:
Date form received by agency: 01/01/2007
Facility name: NYCTA - BROADWAY & LAFAYETTE STATION
Facility address: E HOUSTON & CROSBY ST
NEW YORK, NY 10002
EPA ID: NYR000015172
Mailing address: JAY ST ROOM 809
BROOKLYN, NY 11201
Contact: HOWARD MATZA
Contact address: JAY ST ROOM 809
BROOKLYN, NY 11201
Contact country: US
Contact telephone: (718) 243-4581
Contact email: Not reported
EPA Region: 02
Classification: Non-Generator
Description: Handler: Non-Generators do not presently generate hazardous waste

Owner/Operator Summary:
Owner/operator name: NEW YORK CITY TRANSIT AUTHORITY
Owner/operator address: 370 JAY ST ROOM 809
BROOKLYN, NY 11201
Owner/operator country: US
Owner/operator telephone: (718) 243-4581
Legal status: Other
Owner/Operator Type: Operator
Owner/Op start date: Not reported
Owner/Op end date: Not reported

Owner/operator name: NEW YORK CITY TRANSIT AUTHORITY
Owner/operator address: 370 JAY ST ROOM 809
BROOKLYN, NY 11201
Owner/operator country: US
Owner/operator telephone: (718) 243-4581
Legal status: Other
Owner/Operator Type: Owner
Owner/Op start date: Not reported
Owner/Op end date: Not reported

Handler Activities Summary:
U.S. importer of hazardous waste: No
Mixed waste (haz. and radioactive): No
Recycler of hazardous waste: No
Transporter of hazardous waste: No
Treater, storer or disposer of HW: No

NYCTA - BROADWAY & LAFAYETTE STATION (Continued) **1001079810**

Underground injection activity: No
On-site burner exemption: No
Furnace exemption: No
Used oil fuel burner: No
Used oil processor: No
User oil refiner: No
Used oil fuel marketer to burner: No
Used oil Specification marketer: No
Used oil transfer facility: No
Used oil transporter: No

Historical Generators:
Date form received by agency: 01/01/2006
Facility name: NYCTA - BROADWAY & LAFAYETTE STATION
Classification: Not a generator, verified

Date form received by agency: 10/20/1995
Facility name: NYCTA - BROADWAY & LAFAYETTE STATION
Classification: Small Quantity Generator

Violation Status: No violations found

FINDS:

Registry ID: 110008092795

Environmental Interest/Information System
RCRAInfo is a national information system that supports the Resource Conservation and Recovery Act (RCRA) program through the tracking of events and activities related to facilities that generate, transport, and treat, store, or dispose of hazardous waste. RCRAInfo allows RCRA program staff to track the notification, permit, compliance, and corrective action activities required under RCRA.

NY MANIFEST:
EPA ID: NYR000015172
Country: USA
Mailing Name: NYCTA BROADWAY & LAFAYETTE STATION
Mailing Contact: HOWARD MATZA
Mailing Address: 370 JAY STREET/ROOM 809
Mailing Address 2: Not reported
Mailing City: BROOKLYN
Mailing State: NY
Mailing Zip: 11201
Mailing Zip4: Not reported
Mailing Country: USA
Mailing Phone: 718-243-4581

Document ID: CTF0901916
Manifest Status: Not reported
Trans1 State ID: NJD003812047
Trans2 State ID: Not reported
Generator Ship Date: 03/28/2000
Trans1 Recv Date: 03/28/2000
Trans2 Recv Date: Not reported

NYCTA - BROADWAY & LAFAYETTE STATION (Continued) **1001079810**

TSD Site Recv Date:	04/11/2000
Part A Recv Date:	Not reported
Part B Recv Date:	Not reported
Generator EPA ID:	NYR000015172
Trans1 EPA ID:	CTD021816889
Trans2 EPA ID:	Not reported
TSDF ID:	Not reported
Waste Code:	D001 - NON-LISTED IGNITABLE WASTES
Quantity:	00165
Units:	G - Gallons (liquids only)* (8.3 pounds)
Number of Containers:	003
Container Type:	DM - Metal drums, barrels
Handling Method:	B Incineration, heat recovery, burning.
Specific Gravity:	01.00
Year:	2000

Document ID:	NJA2787897
Manifest Status:	Not reported
Trans1 State ID:	NJ0000027193
Trans2 State ID:	Not reported
Generator Ship Date:	04/17/1998
Trans1 Recv Date:	04/17/1998
Trans2 Recv Date:	Not reported
TSD Site Recv Date:	04/17/1998
Part A Recv Date:	Not reported
Part B Recv Date:	Not reported
Generator EPA ID:	NYR000015172
Trans1 EPA ID:	NJD002200046
Trans2 EPA ID:	Not reported
TSDF ID:	S5811
Waste Code:	D009 - MERCURY 0.2 MG/L TCLP
Quantity:	00120
Units:	P - Pounds
Number of Containers:	006
Container Type:	CF - Fiber or plastic boxes, cartons
Handling Method:	R Material recovery of more than 75 percent of the total material.
Specific Gravity:	01.00
Waste Code:	B005 - PCB ARTICLES WITH 500 PPM OR > PCB
Quantity:	01490
Units:	P - Pounds
Number of Containers:	003
Container Type:	DM - Metal drums, barrels
Handling Method:	L Landfill.
Specific Gravity:	01.00
Year:	98

Document ID:	MIA4133936
Manifest Status:	Completed after the designated time period for a TSDF to get a copy to the DEC
Trans1 State ID:	Not reported
Trans2 State ID:	Not reported
Generator Ship Date:	951103
Trans1 Recv Date:	951103
Trans2 Recv Date:	951118
TSD Site Recv Date:	951124
Part A Recv Date:	951207

NYCTA - BROADWAY & LAFAYETTE STATION (Continued) **1001079810**

Part B Recv Date:	951218
Generator EPA ID:	NYR000015172
Trans1 EPA ID:	NYD046765574
Trans2 EPA ID:	Not reported
TSDF ID:	MID096963194
Waste Code:	D008 - LEAD 5.0 MG/L TCLP
Quantity:	00100
Units:	P - Pounds
Number of Containers:	001
Container Type:	DM - Metal drums, barrels
Handling Method:	L Landfill.
Specific Gravity:	100
Year:	95

B15 **164 CROSBY ST** **NY Spills** **S102673357**
North **164 CROSBY ST** **NY Hist Spills** **N/A**
< 1/8 **MANHATTAN, NY**
0.030 mi.
158 ft. **Site 2 of 3 in cluster B**

Relative:
Higher

Actual:
41 ft.

NY Spills:

Site ID:	217974
Facility Addr2:	Not reported
Facility ID:	9600441
Spill Number:	9600441
Facility Type:	ER
SWIS:	2401
Investigator:	SMMARTIN
Referred To:	Not reported
Spill Date:	4/10/1996
Reported to Dept:	4/10/1996
CID:	257
Spill Cause:	Equipment Failure
Water Affected:	Not reported
Spill Source:	Commercial/Industrial
Spill Notifier:	Responsible Party
Cleanup Ceased:	Not reported
Cleanup Meets Std:	False
Last Inspection:	Not reported
Recommended Penalty:	Penalty Not Recommended
UST Trust:	False
Spill Class:	Known release with minimal potential for fire or hazard. DEC Response. Willing Responsible Party. Corrective action taken.
Spill Closed Dt:	4/10/1996
Remediation Phase:	0
Date Entered In Computer:	4/10/1996
Spill Record Last Update:	5/6/1996
Spiller Name:	DENNIS FARLEY
Spiller Company:	MYSTIC TRANSPORT
Spiller Address:	1901 STEINWAY STREET
Spiller City,St,Zip:	ASTORIA, NY 11105-
Spiller Company:	001
Contact Name:	NONE
Contact Phone:	Not reported
DEC Region:	2
DER Facility ID:	180329
DEC Memo:	Prior to Sept, 2004 data translation this spill Lead_DEC Field was "MARTINKAT"

164 CROSBY ST (Continued) **S102673357**

Remarks: spalsh on to sidewalk from vent cleanup crew is cleaning

Material:
Site ID: 217974
Operable Unit ID: 1031881
Operable Unit: 01
Material ID: 353836
Material Code: 0003
Material Name: #6 Fuel Oil
Case No.: Not reported
Material FA: Petroleum
Quantity: 1
Units: Gallons
Recovered: Yes
Resource Affected: Not reported
Oxygenate: False

Tank Test:
Site ID: Not reported
Spill Tank Test: Not reported
Tank Number: Not reported
Tank Size: Not reported
Test Method: Not reported
Leak Rate: Not reported
Gross Fail: Not reported
Modified By: Not reported
Last Modified: Not reported
Test Method: Not reported

NY Hist Spills:
Region of Spill: 2
Spill Number: 9600441
Investigator: MARTINKAT
Caller Name: Not reported
Caller Agency: Not reported
Caller Phone: Not reported
Notifier Name: Not reported
Notifier Agency: Not reported
Notifier Phone: Not reported
Spill Date/Time: 04/10/1996 07:00
Reported to Dept Date/Time: 04/10/96 08:48
SWIS: 61
Spiller Name: MYSTIC TRANSPORT
Spiller Contact: DENNIS FARLEY
Spiller Phone: (718) 932-9075
Spiller Contact: NONE
Spiller Address: 1901 STEINWAY STREET
Spiller City,St,Zip: ASTORIA, NY 11105-
Spill Cause: Equipment Failure
Reported to Dept: On Land
Water Affected: Not reported
Spill Source: 01
Spill Notifier: Responsible Party
PBS Number: Not reported
Cleanup Ceased: / /
Cleanup Meets Std: False

164 CROSBY ST (Continued) **S102673357**

Last Inspection: / /
Recommended Penalty: Penalty Not Recommended
Spiller Cleanup Dt: / /
Enforcement Date: / /
Invstgn Complete: / /
UST Involvement: False
Spill Class: Known release with minimal potential for fire or hazard. DEC Response. Willing Responsible Party. Corrective action taken.
Spill Closed Dt: 04/10/96
Corrective Action Plan Submitted: / /
Date Region Sent Summary to Central Office: / /
Date Spill Entered In Computer Data File: 04/10/96
Date Spill Entered In Computer Data File: Not reported
Update Date: 05/06/96
Is Updated: False

Tank:
PBS Number: Not reported
Tank Number: Not reported
Tank Size: Not reported
Test Method: Not reported
Leak Rate Failed Tank: Not reported
Gross Leak Rate: Not reported

Material:
Material Class Type: Petroleum
Quantity Spilled: 1
Unkonwn Quantity Spilled: False
Units: Gallons
Quantity Recovered: 1
Unkonwn Quantity Recovered: False
Material: #6 FUEL OIL
Class Type: #6 FUEL OIL
Times Material Entry In File: 2190
CAS Number: Not reported
Last Date: 19940728
DEC Remarks: Not reported
Remark: spalsh on to sidewalk from vent cleanup crew is cleaning

---

B16 **DEMAIMON CORP** **AST** **U003387750**
North **159 CROSBY ST** **HIST AST** **N/A**
< 1/8 **NEW YORK, NY 10012**
0.030 mi.
159 ft. **Site 3 of 3 in cluster B**

Relative:
Higher

Actual:
41 ft.

AST:
Region: STATE
DEC Region: 2
Site Status: Active
Facility Id: 2-233889
Program Type: PBS
UTM X: 584875.49338999996
UTM Y: 4508804.0519000003
Expiration Date: 2012/07/10

Affiliation Records:
Site Id: 8533
Affiliation Type: Owner
Company Name: DEMAIMON CORP

DEMAIMON CORP (Continued) **U003387750**

Contact Type:	AGENT
Contact Name:	JEFFREY WEBER
Address1:	324 LAFAYETTE ST.
Address2:	Not reported
City:	NEW YORK
State:	NY
Zip Code:	10012
Country Code:	001
Phone:	(212) 260-1030
Phone Ext:	Not reported
Email:	Not reported
Fax Number:	Not reported
Modified By:	DXLIVING
Date Last Modified:	4/2/2007

Site Id:	8533
Affiliation Type:	Mail Contact
Company Name:	DEMAIMON CORP
Contact Type:	Not reported
Contact Name:	JEFFREY WEBER
Address1:	236 WEST 26TH STREET SUITE 805
Address2:	Not reported
City:	NEW YORK
State:	NY
Zip Code:	10001
Country Code:	001
Phone:	(212) 727-0022
Phone Ext:	Not reported
Email:	JWEBER@WEBGAR.NET
Fax Number:	Not reported
Modified By:	DXLIVING
Date Last Modified:	4/2/2007

Site Id:	8533
Affiliation Type:	On-Site Operator
Company Name:	DEMAIMON CORP
Contact Type:	Not reported
Contact Name:	JULIUS NEUMANN
Address1:	Not reported
Address2:	Not reported
City:	Not reported
State:	NN
Zip Code:	Not reported
Country Code:	001
Phone:	(212) 260-1030
Phone Ext:	Not reported
Email:	Not reported
Fax Number:	Not reported
Modified By:	TRANSLAT
Date Last Modified:	3/4/2004

Site Id:	8533
Affiliation Type:	Emergency Contact
Company Name:	DEMAIMON CORP
Contact Type:	Not reported
Contact Name:	JULIUS NEUMANN
Address1:	Not reported

DEMAIMON CORP (Continued) **U003387750**

Address2:	Not reported
City:	Not reported
State:	NN
Zip Code:	Not reported
Country Code:	001
Phone:	(212) 260-1030
Phone Ext:	Not reported
Email:	Not reported
Fax Number:	Not reported
Modified By:	TRANSLAT
Date Last Modified:	3/4/2004

Equipment Records:

G00 - Tank Secondary Containment - None
I05 - Overfill - Vent Whistle
A00 - Tank Internal Protection - None
B99 - Tank External Protection - Other
D01 - Pipe Type - Steel/Carbon Steel/Iron
J02 - Dispenser - Suction
L09 - Piping Leak Detection - Exempt Suction Piping
C00 - Pipe Location - No Piping
F00 - Pipe External Protection - None
I04 - Overfill - Product Level Gauge (A/G)
H00 - Tank Leak Detection - None

Tank Info:

Tank Number:	001
Tank Id:	12512
Tank Location:	1
Tank Type:	Steel/Carbon Steel/Iron
Tank Status:	In Service
Tank Model:	Not reported
Pipe Model:	Not reported
Install Date:	01/01/1960
Capacity Gallons:	3000
Tightness Test Method:	ZZ
Date Test:	04/01/1992
Next Test Date:	Not reported
Date Tank Closed:	Not reported
Register:	True
Modified By:	DXLIVING
Last Modified:	04/02/2007

HIST AST:

PBS Number:	2-233889
SWIS Code:	6201
Operator:	JULIUS NEUMANN
Facility Phone:	(718) 455-0888
Facility Addr2:	159 CROSBY ST
Facility Type:	Not reported
Emergency:	JULIUS NEUMANN
Emergency Tel:	(718) 455-0888
Old PBSNO:	Not reported
Date Inspected:	Not reported
Inspector:	Not reported
Result of Inspection:	Not reported

DEMAIMON CORP (Continued) **U003387750**

Owner Name:	DEMAIMON CORP
Owner Address:	175 STOCKHOLM ST
Owner City,St,Zip:	BROOKLYN, NY 11237
Federal ID:	Not reported
Owner Tel:	(718) 455-0888
Owner Type:	Corporate/Commercial
Owner Subtype:	Not reported
Mailing Contact:	DR. JULIUS G. NEUMANN
Mailing Name:	DEMAIMON CORP
Mailing Address:	175 STOCKHOLM ST
Mailing Address 2:	Not reported
Mailing City,St,Zip:	BROOKLYN, NY 11237
Mailing Telephone:	(718) 455-0888
Owner Mark:	First Owner
Facility Status:	1 - Active PBS facility, i.e. total capacity of the PBS tanks is greater than 1,100 gallons, regardless if Subpart 360-14 tanks exist or not at the facility.
Certification Flag:	False
Certification Date:	07/24/1997
Expiration:	07/10/2002
Renew Flag:	False
Renew Date:	Not reported
Total Capacity:	3000
FAMT:	True
Facility Screen:	Minor Data Missing
Owner Screen:	No Missing Data
Tank Screen:	Minor Data Missing
Dead Letter:	False
CBS Number:	Not reported
Town or City:	NEW YORK CITY
County Code:	62
Town or City Code:	01
Region:	2

Tank ID:	001
Tank Location:	ABOVEGROUND
Tank Status:	In Service
Install Date:	Not reported
Capacity (Gal):	3000
Product Stored:	NOS 1,2, OR 4 FUEL OIL
Tank Type:	Steel/carbon steel
Tank Internal:	Not reported
Tank External:	9
Pipe Location:	Not reported
Pipe Type:	STEEL/IRON
Pipe Internal:	Not reported
Pipe External:	Not reported
Tank Containment:	None
Leak Detection:	0
Overfill Protection:	46
Dispenser Method:	Suction
Date Tested:	04/01/1992
Next Test Date:	Not reported
Missing Data for Tank:	Minor Data Missing
Date Closed:	Not reported
Test Method:	Not reported
Deleted:	False

DEMAIMON CORP (Continued) **U003387750**

Updated: True
SPDES Number: Not reported
Lat/Long: Not reported

17
WSW
< 1/8
0.031 mi.
162 ft.

Relative:
Lower

Actual:
40 ft.

CON EDISON MANHOLE 31112 **RCRA-NonGen** **1010327480**
JERSEY ST & CROSBY ST **MANIFEST** **NYP004146874**
NEW YORK, NY 10022

RCRA-NonGen:
Date form received by agency: 01/11/2007
Facility name: CON EDISON MANHOLE 31112
Facility address: JERSEY ST & CROSBY ST
E INT OF JERSEY ST
NEW YORK, NY 10022
EPA ID: NYP004146874
Mailing address: 4 IRVING PL, RM 828
NEW YORK, NY 10003
Contact: PATRICK HANLEY
Contact address: 4 IRVING PL, RM 828
NEW YORK, NY 10003
Contact country: US
Contact telephone: (718) 204-4234
Contact email: Not reported
EPA Region: 02
Classification: Non-Generator
Description: Handler: Non-Generators do not presently generate hazardous waste

Handler Activities Summary:
U.S. importer of hazardous waste: No
Mixed waste (haz. and radioactive): No
Recycler of hazardous waste: No
Transporter of hazardous waste: No
Treater, storer or disposer of HW: No
Underground injection activity: No
On-site burner exemption: No
Furnace exemption: No
Used oil fuel burner: No
Used oil processor: No
User oil refiner: No
Used oil fuel marketer to burner: No
Used oil Specification marketer: No
Used oil transfer facility: No
Used oil transporter: No

Historical Generators:
Date form received by agency: 01/10/2007
Facility name: CON EDISON MANHOLE 31112
Site name: CON EDISON
Classification: Not a generator, verified

Date form received by agency: 01/09/2007
Facility name: CON EDISON MANHOLE 31112
Site name: CON EDISON
Classification: Unverified

CON EDISON MANHOLE 31112 (Continued) **1010327480**

Violation Status: No violations found

NY MANIFEST:

EPA ID:	NYP004146874
Country:	USA
Mailing Name:	CONED
Mailing Contact:	CONED
Mailing Address:	4 IRVING PLACE
Mailing Address 2:	Not reported
Mailing City:	NEW YORK
Mailing State:	NY
Mailing Zip:	10004
Mailing Zip4:	Not reported
Mailing Country:	USA
Mailing Phone:	Not reported

NY MANIFEST:

No Manifest Records Available

C18 **SERVICE BOX 37898** **NY Spills** **S104193542**
South **LAFFETTE ST & JERSEY ST** **NY Hist Spills** **N/A**
< 1/8 **MANHATTAN, NY**
0.035 mi.
186 ft. **Site 1 of 7 in cluster C**

Relative:
Lower

Actual:
40 ft.

NY Spills:

Site ID:	72664
Facility Addr2:	Not reported
Facility ID:	9905302
Spill Number:	9905302
Facility Type:	ER
SWIS:	3101
Investigator:	CAENGELH
Referred To:	Not reported
Spill Date:	8/2/1999
Reported to Dept:	8/2/1999
CID:	389
Spill Cause:	Unknown
Water Affected:	Not reported
Spill Source:	Commercial/Industrial
Spill Notifier:	Responsible Party
Cleanup Ceased:	Not reported
Cleanup Meets Std:	False
Last Inspection:	Not reported
Recommended Penalty:	Penalty Not Recommended
UST Trust:	False
Spill Class:	Known release with minimal potential for fire or hazard. DEC Response. Willing Responsible Party. Corrective action taken.
Spill Closed Dt:	11/8/1999
Remediation Phase:	0
Date Entered In Computer:	8/2/1999
Spill Record Last Update:	5/25/2000
Spiller Name:	JOE DEVOTI
Spiller Company:	CON EDISON
Spiller Address:	4 IRVING PLACE
Spiller City,St,Zip:	NEW YORK, NY 10003
Spiller Company:	001
Contact Name:	Not reported

SERVICE BOX 37898 (Continued) **S104193542**

Contact Phone:	Not reported
DEC Region:	2
DER Facility ID:	68542
DEC Memo:	Prior to Sept, 2004 data translation this spill Lead_DEC Field was "ENGELHARDT" DEC Inspector notes: 8/24/99-- emailed ERT's for info on cleanup analysis con ed e2mis notes: 4 ounces of dielectric fluid from secondary cable ends, contained , did not enter sewer or waterways, plic in structure. Leak is coming from primary cable, reports cleanup is complete. Spill was considered de minimus and cleaned as such. Cleanup completed 8/2/99 at 1900 hrs.
Remarks:	CABLE LEAKING APPROX 4 OZ OF MATERIAL INTO SERVICE BOX WHERE IT IS CONTAINED CLEANING UP PER 50-499 CON ED#126997 NO CALLBACK NECESSARY

Material:

Site ID:	72664
Operable Unit ID:	1079745
Operable Unit:	01
Material ID:	301603
Material Code:	0541A
Material Name:	DIELECTRIC FLUID
Case No.:	Not reported
Material FA:	Petroleum
Quantity:	4
Units:	Gallons
Recovered:	No
Resource Affected:	Not reported
Oxygenate:	False

Tank Test:

Site ID:	Not reported
Spill Tank Test:	Not reported
Tank Number:	Not reported
Tank Size:	Not reported
Test Method:	Not reported
Leak Rate:	Not reported
Gross Fail:	Not reported
Modified By:	Not reported
Last Modified:	Not reported
Test Method:	Not reported

NY Hist Spills:

Region of Spill:	2
Spill Number:	9905302
Investigator:	ENGELHARDT
Caller Name:	Not reported
Caller Agency:	Not reported
Caller Phone:	Not reported
Notifier Name:	Not reported
Notifier Agency:	Not reported
Notifier Phone:	Not reported
Spill Date/Time:	08/02/1999 17:25
Reported to Dept Date/Time:	08/02/99 19:03
SWIS:	62
Spiller Name:	CON EDISON
Spiller Contact:	JOE DEVOTI
Spiller Phone:	(212) 580-6763

SERVICE BOX 37898 (Continued) **S104193542**

Spiller Address: 4 IRVING PLACE
Spiller City,St,Zip: NEW YORK, NY 10003-
Spill Cause: Unknown
Reported to Dept: On Land
Water Affected: Not reported
Spill Source: 01
Spill Notifier: Responsible Party
PBS Number: Not reported
Cleanup Ceased: / /
Cleanup Meets Std: False
Last Inspection: / /
Recommended Penalty: Penalty Not Recommended
Spiller Cleanup Dt: / /
Enforcement Date: / /
Invstgn Complete: / /
UST Involvement: False
Spill Class: Known release with minimal potential for fire or hazard. DEC Response. Willing Responsible Party. Corrective action taken.
Spill Closed Dt: 11/08/99
Corrective Action Plan Submitted: / /
Date Region Sent Summary to Central Office: / /
Date Spill Entered In Computer Data File: 08/02/99
Date Spill Entered In Computer Data File: Not reported
Update Date: 05/25/00
Is Updated: False

Tank:
PBS Number: Not reported
Tank Number: Not reported
Tank Size: Not reported
Test Method: Not reported
Leak Rate Failed Tank: Not reported
Gross Leak Rate: Not reported

Material:
Material Class Type: Petroleum
Quantity Spilled: 4
Unkonwn Quantity Spilled: False
Units: Gallons
Quantity Recovered: 0
Unkonwn Quantity Recovered: False
Material: DIELECTRIC FLUID
Class Type: DIELECTRIC FLUID
Times Material Entry In File: 41
CAS Number: Not reported
Last Date: Not reported
DEC Remarks: DEC Inspector notes: 8/24/99-- emailed ERT s for info on cleanup analysis con ed e2mis notes: 4 ounces of dielectric fluid from secondary cable ends, contained , did not enter sewer or waterways, plic in structure. Leak is coming from primary cable, reports cleanup is complete. Spill was considered de minimus and cleaned as such. Cleanup completed 8/2/99 at 1900 hrs.
Remark: CABLE LEAKING APPROX 4 OZ OF MATERIAL INTO SERVICE BOX WHERE IT IS CONTAINED CLEANING UP PER 50-499 CON ED 126997 NO CALLBACK NECESSARY

D19 **298 MULBERRY STREET** **AST** **A100292040**
East **298 MULBERRY STREET** **N/A**
< 1/8 **NEW YORK, NY 10012**
0.045 mi.
240 ft. **Site 1 of 2 in cluster D**

Relative:
Higher

Actual:
42 ft.

AST:

Region:	STATE
DEC Region:	2
Site Status:	Active
Facility Id:	2-607425
Program Type:	PBS
UTM X:	584881.07704
UTM Y:	4508690.5209499998
Expiration Date:	2015/06/09

Affiliation Records:

Site Id:	29277
Affiliation Type:	Mail Contact
Company Name:	WINDSOR PROPERTY MGMT. CO
Contact Type:	Not reported
Contact Name:	STEFANO MARINO
Address1:	220 EAST 22ND STREET, UNIT GLO
Address2:	Not reported
City:	NEW YORK
State:	NY
Zip Code:	10010
Country Code:	001
Phone:	(212) 274-8424
Phone Ext:	Not reported
Email:	Not reported
Fax Number:	Not reported
Modified By:	BVCAMPBE
Date Last Modified:	5/21/2010

Site Id:	29277
Affiliation Type:	On-Site Operator
Company Name:	298 MULBERRY STREET
Contact Type:	Not reported
Contact Name:	PEDRO DIAZ
Address1:	Not reported
Address2:	Not reported
City:	Not reported
State:	NN
Zip Code:	Not reported
Country Code:	001
Phone:	(646) 335-6587
Phone Ext:	Not reported
Email:	Not reported
Fax Number:	Not reported
Modified By:	KXTANG
Date Last Modified:	6/9/2005

Site Id:	29277
Affiliation Type:	Emergency Contact
Company Name:	COLUMBIA 298 MULBERRY, LLC
Contact Type:	Not reported
Contact Name:	STEFANO MARINO
Address1:	Not reported
Address2:	Not reported

298 MULBERRY STREET (Continued) **A100292040**

City:	Not reported
State:	NN
Zip Code:	Not reported
Country Code:	999
Phone:	(646) 335-6583
Phone Ext:	Not reported
Email:	Not reported
Fax Number:	Not reported
Modified By:	KXTANG
Date Last Modified:	6/9/2005

Site Id:	29277
Affiliation Type:	Owner
Company Name:	COLUMBIA 298 MULBERRY, LLC
Contact Type:	PROJECT MANAGER
Contact Name:	STEFANO MARINO
Address1:	298 MULBERRY STREET, OFFICE
Address2:	Not reported
City:	NEW YORK
State:	NY
Zip Code:	10012
Country Code:	001
Phone:	(212) 274-8424
Phone Ext:	Not reported
Email:	Not reported
Fax Number:	Not reported
Modified By:	KXTANG
Date Last Modified:	6/9/2005

Equipment Records:

D01 - Pipe Type - Steel/Carbon Steel/Iron
J02 - Dispenser - Suction
C01 - Pipe Location - Aboveground
H00 - Tank Leak Detection - None
E02 - Piping Secondary Containment - Vault (with Access)
L00 - Piping Leak Detection - None
F00 - Pipe External Protection - None
A01 - Tank Internal Protection - Epoxy Liner
I05 - Overfill - Vent Whistle
B00 - Tank External Protection - None
G99 - Tank Secondary Containment - Other
K00 - Spill Prevention - None

Tank Info:

Tank Number:	1
Tank Id:	62942
Tank Location:	3
Tank Type:	Steel/Carbon Steel/Iron
Tank Status:	In Service
Tank Model:	Not reported
Pipe Model:	Not reported
Install Date:	03/24/1988
Capacity Gallons:	5000
Tightness Test Method:	NN
Date Test:	Not reported
Next Test Date:	Not reported

298 MULBERRY STREET (Continued) **A100292040**

Date Tank Closed: Not reported
Register: True
Modified By: BVCAMPBE
Last Modified: 05/21/2010

C20 **THE 285 LAFAYETTE STREET CONDOMINIUM** **AST** **A100296283**
SSW **285 LAFAYETTE STREET** **N/A**
< 1/8 **NEW YORK, NY 10003**
0.047 mi.
250 ft. **Site 2 of 7 in cluster C**

Relative:
Lower

Actual:
39 ft.

AST:
Region: STATE
DEC Region: 2
Site Status: Active
Facility Id: 2-607453
Program Type: PBS
UTM X: 584798.18781999999
UTM Y: 4508656.2662800001
Expiration Date: 2017/02/25

Affiliation Records:
Site Id: 29305
Affiliation Type: Owner
Company Name: THE 285 LAFAYETTE STREET CONDOMINIUM
Contact Type: PROPERTY MGR
Contact Name: MICHAEL SCHENKER
Address1: 285 LAFAYETTE STREET
Address2: Not reported
City: NEW YORK
State: NY
Zip Code: 10003
Country Code: 001
Phone: (212) 226-3439
Phone Ext: Not reported
Email: Not reported
Fax Number: Not reported
Modified By: msbaptis
Date Last Modified: 1/2/2007

Site Id: 29305
Affiliation Type: Mail Contact
Company Name: ANDREWS BLDG CORP.
Contact Type: Not reported
Contact Name: MICHAEL SCHENKER
Address1: 666 BROADWAY
Address2: Not reported
City: NEW YORK
State: NY
Zip Code: 10012
Country Code: 001
Phone: (212) 529-5688
Phone Ext: Not reported
Email: MSCHENKER@ANDREWSBC.COM
Fax Number: Not reported
Modified By: BVCAMPBE
Date Last Modified: 4/19/2012

THE 285 LAFAYETTE STREET CONDOMINIUM (Continued) **A100296283**

Site Id:	29305
Affiliation Type:	On-Site Operator
Company Name:	THE 285 LAFAYETTE STREET CONDOMINIUM
Contact Type:	Not reported
Contact Name:	MARC KOCH
Address1:	Not reported
Address2:	Not reported
City:	Not reported
State:	NN
Zip Code:	Not reported
Country Code:	001
Phone:	(212) 226-3439
Phone Ext:	Not reported
Email:	Not reported
Fax Number:	Not reported
Modified By:	msbaptis
Date Last Modified:	1/2/2007

Site Id:	29305
Affiliation Type:	Emergency Contact
Company Name:	THE 285 LAFAYETTE STREET CONDOMINIUM
Contact Type:	Not reported
Contact Name:	MICHAEL SCHENKER
Address1:	Not reported
Address2:	Not reported
City:	Not reported
State:	NN
Zip Code:	Not reported
Country Code:	999
Phone:	(212) 529-5688
Phone Ext:	Not reported
Email:	Not reported
Fax Number:	Not reported
Modified By:	msbaptis
Date Last Modified:	1/2/2007

Equipment Records:

D01 - Pipe Type - Steel/Carbon Steel/Iron
J02 - Dispenser - Suction
A01 - Tank Internal Protection - Epoxy Liner
G00 - Tank Secondary Containment - None
I05 - Overfill - Vent Whistle
F00 - Pipe External Protection - None
C01 - Pipe Location - Aboveground
E00 - Piping Secondary Containment - None
H00 - Tank Leak Detection - None
L00 - Piping Leak Detection - None
B00 - Tank External Protection - None
K00 - Spill Prevention - None

Tank Info:

Tank Number:	001
Tank Id:	62993
Tank Location:	1
Tank Type:	Steel/Carbon Steel/Iron
Tank Status:	In Service

THE 285 LAFAYETTE STREET CONDOMINIUM (Continued) **A100296283**

Tank Model:	Not reported
Pipe Model:	Not reported
Install Date:	10/01/1995
Capacity Gallons:	5000
Tightness Test Method:	NN
Date Test:	Not reported
Next Test Date:	Not reported
Date Tank Closed:	Not reported
Register:	True
Modified By:	BVCAMPBE
Last Modified:	04/19/2012

C21 **KLEINBERG PROPERTY** **RCRA-CESQG** **1008374456**
South **285 LAFAYETTE ST - BASEMENT** **MANIFEST** **NYR000131953**
< 1/8 **NEW YORK, NY 10012**
0.048 mi.
255 ft. **Site 3 of 7 in cluster C**

Relative:
Lower

Actual:
39 ft.

RCRA-CESQG:

Date form received by agency:	01/01/2007
Facility name:	KLEINBERG PROPERTY
Facility address:	285 LAFAYETTE ST - BASEMENT NEW YORK, NY 100123367
EPA ID:	NYR000131953
Mailing address:	LAFAYETTE ST - BASEMENT NEW YORK, NY 100123367
Contact:	INNO OBIORAH
Contact address:	LAFAYETTE ST - BASEMENT NEW YORK, NY 100123367
Contact country:	US
Contact telephone:	(201) 954-6359
Contact email:	Not reported
EPA Region:	02
Classification:	Conditionally Exempt Small Quantity Generator
Description:	Handler: generates 100 kg or less of hazardous waste per calendar month, and accumulates 1000 kg or less of hazardous waste at any time; or generates 1 kg or less of acutely hazardous waste per calendar month, and accumulates at any time: 1 kg or less of acutely hazardous waste; or 100 kg or less of any residue or contaminated soil, waste or other debris resulting from the cleanup of a spill, into or on any land or water, of acutely hazardous waste; or generates 100 kg or less of any residue or contaminated soil, waste or other debris resulting from the cleanup of a spill, into or on any land or water, of acutely hazardous waste during any calendar month, and accumulates at any time: 1 kg or less of acutely hazardous waste; or 100 kg or less of any residue or contaminated soil, waste or other debris resulting from the cleanup of a spill, into or on any land or water, of acutely hazardous waste

Owner/Operator Summary:

Owner/operator name:	NO NAME FOUND
Owner/operator address:	Not reported Not reported
Owner/operator country:	US
Owner/operator telephone:	Not reported
Legal status:	Private
Owner/Operator Type:	Operator

KLEINBERG PROPERTY (Continued) **1008374456**

Owner/Op start date: 10/20/2004
Owner/Op end date: Not reported

Owner/operator name: STEPHEN KLEINBERG
Owner/operator address: NORTH AVE
NEW ROCHELLE, NY 10801
Owner/operator country: US
Owner/operator telephone: Not reported
Legal status: Private
Owner/Operator Type: Owner
Owner/Op start date: 10/20/2004
Owner/Op end date: Not reported

Handler Activities Summary:
U.S. importer of hazardous waste: No
Mixed waste (haz. and radioactive): No
Recycler of hazardous waste: No
Transporter of hazardous waste: No
Treater, storer or disposer of HW: No
Underground injection activity: No
On-site burner exemption: No
Furnace exemption: No
Used oil fuel burner: No
Used oil processor: No
User oil refiner: No
Used oil fuel marketer to burner: No
Used oil Specification marketer: No
Used oil transfer facility: No
Used oil transporter: No

Historical Generators:
Date form received by agency: 01/01/2006
Facility name: KLEINBERG PROPERTY
Classification: Conditionally Exempt Small Quantity Generator

Date form received by agency: 04/29/2005
Facility name: KLEINBERG PROPERTY
Classification: Conditionally Exempt Small Quantity Generator

Violation Status: No violations found

NY MANIFEST:
EPA ID: NYR000131953
Country: USA
Mailing Name: NYC DEPT OF DESIGN & CONSTRUCTION
Mailing Contact: N/S
Mailing Address: 30-30 THOMPSON AVE
Mailing Address 2: Not reported
Mailing City: LONG ISLAND CITY
Mailing State: NY
Mailing Zip: 11101
Mailing Zip4: Not reported
Mailing Country: USA
Mailing Phone: 718-391-1293

Document ID: NYH1470996

KLEINBERG PROPERTY (Continued) **1008374456**

Manifest Status:	Not reported
Trans1 State ID:	NYD986938645
Trans2 State ID:	Not reported
Generator Ship Date:	05/03/2005
Trans1 Recv Date:	05/03/2005
Trans2 Recv Date:	Not reported
TSD Site Recv Date:	05/11/2005
Part A Recv Date:	Not reported
Part B Recv Date:	Not reported
Generator EPA ID:	NYR000131953
Trans1 EPA ID:	CFD1677NY
Trans2 EPA ID:	Not reported
TSDF ID:	NYD049836679
Waste Code:	D008 - LEAD 5.0 MG/L TCLP
Quantity:	00400
Units:	P - Pounds
Number of Containers:	002
Container Type:	DM - Metal drums, barrels
Handling Method:	T Chemical, physical, or biological treatment.
Specific Gravity:	01.00
Year:	Not reported

Document ID:	NYH1470996
Manifest Status:	Not reported
Trans1 State ID:	NYD986938645
Trans2 State ID:	Not reported
Generator Ship Date:	05/03/2005
Trans1 Recv Date:	05/03/2005
Trans2 Recv Date:	Not reported
TSD Site Recv Date:	05/11/2005
Part A Recv Date:	Not reported
Part B Recv Date:	Not reported
Generator EPA ID:	NYR000131953
Trans1 EPA ID:	CFD1677NY
Trans2 EPA ID:	Not reported
TSDF ID:	NYD049836679
Waste Code:	D008 - LEAD 5.0 MG/L TCLP
Quantity:	00400
Units:	P - Pounds
Number of Containers:	002
Container Type:	DM - Metal drums, barrels
Handling Method:	T Chemical, physical, or biological treatment.
Specific Gravity:	01.00
Year:	2005

C22 **ASBESTOS & LEAD INC** **MANIFEST** **1009225571**
South **285 LAFAYETTE ST** **N/A**
< 1/8 **NEW YORK, NY 10001**
0.048 mi.
255 ft. **Site 4 of 7 in cluster C**

Relative:
Lower

Actual:
39 ft.

NY MANIFEST:

EPA ID:	NYR000091389
Country:	USA
Mailing Name:	URBAN ARCHEOLOGY
Mailing Contact:	STANLEY DAVENPORT
Mailing Address:	143 FRANKLIN ST

ASBESTOS & LEAD INC (Continued) **1009225571**

Mailing Address 2:	Not reported
Mailing City:	NEW YORK
Mailing State:	NY
Mailing Zip:	10013
Mailing Zip4:	Not reported
Mailing Country:	USA
Mailing Phone:	212-741-1204

Document ID:	NYG1097811
Manifest Status:	Not reported
Trans1 State ID:	NYD049178296
Trans2 State ID:	Not reported
Generator Ship Date:	06/16/1999
Trans1 Recv Date:	06/16/1999
Trans2 Recv Date:	Not reported
TSD Site Recv Date:	06/18/1999
Part A Recv Date:	Not reported
Part B Recv Date:	Not reported
Generator EPA ID:	NYD000044131
Trans1 EPA ID:	NYD049178296
Trans2 EPA ID:	Not reported
TSDF ID:	NY68699AN
Waste Code:	D008 - LEAD 5.0 MG/L TCLP
Quantity:	02500
Units:	P - Pounds
Number of Containers:	005
Container Type:	DM - Metal drums, barrels
Handling Method:	B Incineration, heat recovery, burning.
Specific Gravity:	01.00
Year:	99

EPA ID:	NYD000044131
Country:	USA
Mailing Name:	ASBESTOS & LEAD INC
Mailing Contact:	HOWARD SLAVIN
Mailing Address:	285 LAFAYETTE ST
Mailing Address 2:	Not reported
Mailing City:	NEW YORK
Mailing State:	NY
Mailing Zip:	10001
Mailing Zip4:	Not reported
Mailing Country:	USA
Mailing Phone:	718-963-2233

Document ID:	NYG1097811
Manifest Status:	Not reported
Trans1 State ID:	NYD049178296
Trans2 State ID:	Not reported
Generator Ship Date:	06/16/1999
Trans1 Recv Date:	06/16/1999
Trans2 Recv Date:	Not reported
TSD Site Recv Date:	06/18/1999
Part A Recv Date:	Not reported
Part B Recv Date:	Not reported
Generator EPA ID:	NYD000044131

ASBESTOS & LEAD INC (Continued) **1009225571**

Trans1 EPA ID:	NYD049178296
Trans2 EPA ID:	Not reported
TSDF ID:	NY68699AN
Waste Code:	D008 - LEAD 5.0 MG/L TCLP
Quantity:	02500
Units:	P - Pounds
Number of Containers:	005
Container Type:	DM - Metal drums, barrels
Handling Method:	B Incineration, heat recovery, burning.
Specific Gravity:	01.00
Year:	99

C23 **URBAN ARCHAEOLOGY** **RCRA-NonGen** **1004761885**
South **285 LAFAYETTE ST - 1ST FL** **FINDS** **NYR000091389**
< 1/8 **NEW YORK, NY 10012** **E DESIGNATION**
0.048 mi.
255 ft. **Site 5 of 7 in cluster C**

Relative:
Lower

Actual:
39 ft.

RCRA-NonGen:

Date form received by agency:	01/01/2007
Facility name:	URBAN ARCHAEOLOGY
Facility address:	285 LAFAYETTE ST - 1ST FL BASEMENT NEW YORK, NY 10012
EPA ID:	NYR000091389
Mailing address:	FRANKLIN ST NEW YORK, NY 10013
Contact:	RICHARD ANDREWS
Contact address:	FRANKLIN ST NEW YORK, NY 10013
Contact country:	US
Contact telephone:	(212) 741-1204
Contact email:	Not reported
EPA Region:	02
Classification:	Non-Generator
Description:	Handler: Non-Generators do not presently generate hazardous waste

Owner/Operator Summary:

Owner/operator name:	ABEJ LLC
Owner/operator address:	770 LEXINGTON AVE NEW YORK, NY 10021
Owner/operator country:	US
Owner/operator telephone:	(212) 935-4900
Legal status:	Private
Owner/Operator Type:	Owner
Owner/Op start date:	01/01/2001
Owner/Op end date:	Not reported

Owner/operator name:	ABEJ LLC
Owner/operator address:	770 LEXINGTON AVE NEW YORK, NY 10021
Owner/operator country:	US
Owner/operator telephone:	(212) 935-4900
Legal status:	Private
Owner/Operator Type:	Operator
Owner/Op start date:	01/01/2001
Owner/Op end date:	Not reported

URBAN ARCHAEOLOGY (Continued) **1004761885**

Handler Activities Summary:
U.S. importer of hazardous waste: No
Mixed waste (haz. and radioactive): No
Recycler of hazardous waste: No
Transporter of hazardous waste: No
Treater, storer or disposer of HW: No
Underground injection activity: No
On-site burner exemption: No
Furnace exemption: No
Used oil fuel burner: No
Used oil processor: No
User oil refiner: No
Used oil fuel marketer to burner: No
Used oil Specification marketer: No
Used oil transfer facility: No
Used oil transporter: No

Historical Generators:
Date form received by agency: 01/01/2006
Facility name: URBAN ARCHAEOLOGY
Classification: Not a generator, verified

Date form received by agency: 11/13/2000
Facility name: URBAN ARCHAEOLOGY
Classification: Conditionally Exempt Small Quantity Generator

Violation Status: No violations found

FINDS:

Registry ID: 110004565649

Environmental Interest/Information System
RCRAInfo is a national information system that supports the Resource Conservation and Recovery Act (RCRA) program through the tracking of events and activities related to facilities that generate, transport, and treat, store, or dispose of hazardous waste. RCRAInfo allows RCRA program staff to track the notification, permit, compliance, and corrective action activities required under RCRA.

E DESIGNATION:
Tax Lot(s): 7501
E-No: E-78
Effective Date: 4/16/1997
Satisfaction Date: Not reported
Ceqr Number: 96DCP006M
Ulurp Number: 960074 ZMM
Zoning Map No: 12c
Description: Window Wall Attenuation & Alternate Ventilation
Borough Code: MN
Community District: 102
Census Tract: 43
Census Block: 1004
School District: 02
City Council District: 01

URBAN ARCHAEOLOGY (Continued) **1004761885**

Fire Company:	L020
Health Area:	15
Police Precinct:	005
Zone District 1:	C6-3
Zone District 2:	Not reported
Commercial Overlay1:	Not reported
Commercial Overlay2:	Not reported
Special Purpose District1:	Not reported
Special Purpose District2:	Not reported
All Components1:	C6-3
All Components2:	Not reported
Split Boundary Indicator:	N
Building Class:	RM
Land Use Category:	04
Number of Easements:	0
Owner, Type of Code:	Not reported
Owner Name:	Not reported
Lot Area:	000014599
Total Building Floor Area:	00000121505
Commercial Floor Area:	00000032135
Office Floor Area:	00000000000
Retail Floor Area:	00000014599
Garage Floor Area:	00000000000
Storage Floor Area:	00000017536
Factory Floor Area:	00000000000
Other Floor Area:	00000000000
Floor Area,Total Bld Source Code:	7
Number of Buildings:	00001
Number of Floors:	009.00
Residential Units:	00029
Non and Residential Units:	00030
Lot Frontage:	0126.50
Lot Depth:	0124.70
Building Frontage:	0126.00
Building Depth:	0124.00
Proximity Code:	0
Irregular Lot Code:	N
Lot Type:	0
Basement Type Grade:	5
Land Assessed Value:	00001302298
Total Assessed Value:	00007551450
Land Exempt Value:	00000023660
Total Exempt Value:	00001658920
Year Built:	1900
Year Built Code:	E
Year Altered1:	1998
Year Altered2:	0000
Historic District Name:	Not reported
Landmark Name:	Not reported
Built Floor Area Ratio-Far:	0008.32
Maximum Allowable Far:	7.52
Borough Code:	1
Borough Tax Block And Lot:	1005107501
Condominium Number:	01065
Census Tract 2:	0043
X Coordinate:	0985427
Y Coordinate:	0203065

URBAN ARCHAEOLOGY (Continued) **1004761885**

Zoning Map:	12C
Sanborn Map:	101N075
Tax Map:	10206
E Designation No:	Not reported
Date of RPAD Data:	11/2005
Date of DCAS Data:	01/2006
Date of Zoning Data:	11/2005
Date of Major Property Data:	11/2005
Date of Landmark Data:	12/2005
Date of Base Map Data:	01/2006
Date of Mass Appraisal Data:	11/2005
Date of Political and Adm Data:	08/2005
Pluto-Base Map Indicator:	1

C24 **271 MULBERRY STREET CO LLC** **RCRA-NonGen** **1004760412**
South **285 LAFAYETTE ST** **FINDS** **NYR000044131**
< 1/8 **NEW YORK, NY 10012** **MANIFEST**
0.048 mi.
255 ft. **Site 6 of 7 in cluster C**

Relative:
Lower

Actual:
39 ft.

RCRA-NonGen:

Date form received by agency:	01/01/2007
Facility name:	271 MULBERRY STREET CO LLC
Facility address:	285 LAFAYETTE ST NEW YORK, NY 10012
EPA ID:	NYR000044131
Mailing address:	LEXINGTON AVE NEW YORK, NY 10021
Contact:	ERIC HADAR
Contact address:	LEXINGTON AVE NEW YORK, NY 10021
Contact country:	US
Contact telephone:	(212) 935-4900
Contact email:	Not reported
EPA Region:	02
Classification:	Non-Generator
Description:	Handler: Non-Generators do not presently generate hazardous waste

Owner/Operator Summary:

Owner/operator name:	271 MULBERRY STREET CO LLC
Owner/operator address:	770 LEXINGTON AVE NEW YORK, NY 10021
Owner/operator country:	US
Owner/operator telephone:	(212) 935-4900
Legal status:	Private
Owner/Operator Type:	Owner
Owner/Op start date:	Not reported
Owner/Op end date:	Not reported

Owner/operator name:	271 MULBERRY STREET CO LLC
Owner/operator address:	770 LEXINGTON AVE NEW YORK, NY 10021
Owner/operator country:	US
Owner/operator telephone:	(212) 935-4900
Legal status:	Private
Owner/Operator Type:	Operator
Owner/Op start date:	Not reported

271 MULBERRY STREET CO LLC (Continued) **1004760412**

Owner/Op end date: Not reported

Handler Activities Summary:
U.S. importer of hazardous waste: No
Mixed waste (haz. and radioactive): No
Recycler of hazardous waste: No
Transporter of hazardous waste: No
Treater, storer or disposer of HW: No
Underground injection activity: No
On-site burner exemption: No
Furnace exemption: No
Used oil fuel burner: No
Used oil processor: No
User oil refiner: No
Used oil fuel marketer to burner: No
Used oil Specification marketer: No
Used oil transfer facility: No
Used oil transporter: No

Historical Generators:
Date form received by agency: 01/01/2006
Facility name: 271 MULBERRY STREET CO LLC
Classification: Not a generator, verified

Date form received by agency: 02/09/1999
Facility name: 271 MULBERRY STREET CO LLC
Classification: Conditionally Exempt Small Quantity Generator

Date form received by agency: 03/03/1998
Facility name: 271 MULBERRY STREET CO LLC
Site name: 271 MULBERRY ST CO LLC
Classification: Large Quantity Generator

Date form received by agency: 09/17/1997
Facility name: 271 MULBERRY STREET CO LLC
Classification: Not a generator, verified

Violation Status: No violations found

FINDS:

Registry ID: 110000814003

Environmental Interest/Information System
RCRAInfo is a national information system that supports the Resource Conservation and Recovery Act (RCRA) program through the tracking of events and activities related to facilities that generate, transport, and treat, store, or dispose of hazardous waste. RCRAInfo allows RCRA program staff to track the notification, permit, compliance, and corrective action activities required under RCRA.

NY MANIFEST:
EPA ID: NYR000044131
Country: USA
Mailing Name: 271 MULBERRY ST CO LLC

271 MULBERRY STREET CO LLC (Continued) **1004760412**

Mailing Contact:	RICHARD ANDREWS
Mailing Address:	285 LAFAYETTE ST #2A
Mailing Address 2:	Not reported
Mailing City:	NEW YORK
Mailing State:	NY
Mailing Zip:	10012
Mailing Zip4:	Not reported
Mailing Country:	USA
Mailing Phone:	212-741-1204

Document ID:	ILA7390846
Manifest Status:	Completed after the designated time period for a TSDF to get a copy to the DEC
Trans1 State ID:	1478
Trans2 State ID:	2075
Generator Ship Date:	970911
Trans1 Recv Date:	970911
Trans2 Recv Date:	970911
TSD Site Recv Date:	970917
Part A Recv Date:	970922
Part B Recv Date:	971009
Generator EPA ID:	NYR000044131
Trans1 EPA ID:	MAD039322250
Trans2 EPA ID:	NJD000813477
TSDF ID:	ILD000608471
Waste Code:	D001 - NON-LISTED IGNITABLE WASTES
Quantity:	03200
Units:	P - Pounds
Number of Containers:	032
Container Type:	DM - Metal drums, barrels
Handling Method:	B Incineration, heat recovery, burning.
Specific Gravity:	100
Year:	97

Document ID:	NYG1156176
Manifest Status:	Not reported
Trans1 State ID:	NJN0000JA338
Trans2 State ID:	NJD003812047
Generator Ship Date:	02/26/1999
Trans1 Recv Date:	02/26/1999
Trans2 Recv Date:	03/02/1999
TSD Site Recv Date:	03/05/1999
Part A Recv Date:	Not reported
Part B Recv Date:	Not reported
Generator EPA ID:	NYR000044131
Trans1 EPA ID:	OHD055522429
Trans2 EPA ID:	Not reported
TSDF ID:	JA338
Waste Code:	D008 - LEAD 5.0 MG/L TCLP
Quantity:	00300
Units:	P - Pounds
Number of Containers:	001
Container Type:	DM - Metal drums, barrels
Handling Method:	T Chemical, physical, or biological treatment.
Specific Gravity:	01.00
Year:	99

C25 **LAFAYETTE STUDIOS CORP** **AST** **A100294731**
SSW **284 LAFAYETTE STREET** **N/A**
< 1/8 **NEW YORK, NY 10012**
0.052 mi.
274 ft. **Site 7 of 7 in cluster C**

Relative:
Lower

Actual:
39 ft.

AST:

Region:	STATE
DEC Region:	2
Site Status:	Active
Facility Id:	2-607498
Program Type:	PBS
UTM X:	584808.23195000004
UTM Y:	4508649.4978200002
Expiration Date:	2012/03/18

Affiliation Records:

Site Id:	29350
Affiliation Type:	Owner
Company Name:	LAFAYETTE STUDIOS CORP C/O ANDREWS BLDG CORP
Contact Type:	PRESIDENT
Contact Name:	MICHAEL TOBEY
Address1:	666 BROADWAY 12 FLOOR
Address2:	Not reported
City:	NEW YORK
State:	NY
Zip Code:	10012
Country Code:	001
Phone:	(212) 529-5688
Phone Ext:	Not reported
Email:	Not reported
Fax Number:	Not reported
Modified By:	KAKYER
Date Last Modified:	1/3/2007

Site Id:	29350
Affiliation Type:	Mail Contact
Company Name:	ANDREWS BUILDING CORP
Contact Type:	Not reported
Contact Name:	STUART SMOLAR
Address1:	666 BROADWAY
Address2:	12TH FLOOR
City:	NEW YORK
State:	NY
Zip Code:	10012
Country Code:	001
Phone:	(212) 529-5688
Phone Ext:	Not reported
Email:	Not reported
Fax Number:	Not reported
Modified By:	KAKYER
Date Last Modified:	1/3/2007

Site Id:	29350
Affiliation Type:	On-Site Operator
Company Name:	LAFAYETTE STUDIOS CORP
Contact Type:	Not reported
Contact Name:	TYRONE FRANCIS
Address1:	Not reported
Address2:	Not reported

LAFAYETTE STUDIOS CORP (Continued) **A100294731**

City:	Not reported
State:	NN
Zip Code:	Not reported
Country Code:	001
Phone:	(212) 740-7385
Phone Ext:	Not reported
Email:	Not reported
Fax Number:	Not reported
Modified By:	TRANSLAT
Date Last Modified:	3/4/2004

Site Id:	29350
Affiliation Type:	Emergency Contact
Company Name:	LAFAYETTE STUDIOS CORP C/O ANDREWS BLDG CORP
Contact Type:	Not reported
Contact Name:	STUART SMOLAR
Address1:	Not reported
Address2:	Not reported
City:	Not reported
State:	NN
Zip Code:	Not reported
Country Code:	999
Phone:	(212) 529-5688
Phone Ext:	Not reported
Email:	Not reported
Fax Number:	Not reported
Modified By:	KAKYER
Date Last Modified:	1/3/2007

Equipment Records:

A00 - Tank Internal Protection - None
D01 - Pipe Type - Steel/Carbon Steel/Iron
J02 - Dispenser - Suction
L09 - Piping Leak Detection - Exempt Suction Piping
C01 - Pipe Location - Aboveground
H00 - Tank Leak Detection - None
B01 - Tank External Protection - Painted/Asphalt Coating
F00 - Pipe External Protection - None
I04 - Overfill - Product Level Gauge (A/G)
I05 - Overfill - Vent Whistle
G03 - Tank Secondary Containment - Vault (w/o access)

Tank Info:

Tank Number:	001
Tank Id:	63087
Tank Location:	1
Tank Type:	Steel/Carbon Steel/Iron
Tank Status:	In Service
Tank Model:	Not reported
Pipe Model:	Not reported
Install Date:	03/27/1979
Capacity Gallons:	3000
Tightness Test Method:	NN
Date Test:	Not reported
Next Test Date:	Not reported
Date Tank Closed:	Not reported

LAFAYETTE STUDIOS CORP (Continued) **A100294731**

Register: True
Modified By: KAKYER
Last Modified: 01/03/2007

D26 **304 MULBERRY STREET** **AST** **A100292061**
ENE **304 MULBERRY STREET** **N/A**
< 1/8 **NEW YORK, NY 10012**
0.052 mi.
277 ft. **Site 2 of 2 in cluster D**

Relative:
Higher

Actual:
42 ft.

AST:
Region: STATE
DEC Region: 2
Site Status: Active
Facility Id: 2-607424
Program Type: PBS
UTM X: 584893.25887000002
UTM Y: 4508725.7431300003
Expiration Date: 2015/06/09

Affiliation Records:
Site Id: 29276
Affiliation Type: Mail Contact
Company Name: WINDSOR PROPERTY MGMT. CO
Contact Type: Not reported
Contact Name: STEFANO MARINO
Address1: 220EAST 22ND ST, UNIT GLO
Address2: Not reported
City: NEW YORK
State: NY
Zip Code: 10010
Country Code: 001
Phone: (212) 274-8424
Phone Ext: Not reported
Email: Not reported
Fax Number: Not reported
Modified By: BVCAMPBE
Date Last Modified: 5/21/2010

Site Id: 29276
Affiliation Type: On-Site Operator
Company Name: 304 MULBERRY STREET
Contact Type: Not reported
Contact Name: PEDRO DIAZ
Address1: Not reported
Address2: Not reported
City: Not reported
State: NN
Zip Code: Not reported
Country Code: 001
Phone: (646) 335-6587
Phone Ext: Not reported
Email: Not reported
Fax Number: Not reported
Modified By: KXTANG
Date Last Modified: 6/9/2005

Site Id: 29276

304 MULBERRY STREET (Continued) **A100292061**

Affiliation Type:	Emergency Contact
Company Name:	COLUMBIA 304 MULBERRY, LLC
Contact Type:	Not reported
Contact Name:	STEFANO MARINO
Address1:	Not reported
Address2:	Not reported
City:	Not reported
State:	NN
Zip Code:	Not reported
Country Code:	999
Phone:	(646) 335-6583
Phone Ext:	Not reported
Email:	Not reported
Fax Number:	Not reported
Modified By:	KXTANG
Date Last Modified:	6/9/2005

Site Id:	29276
Affiliation Type:	Owner
Company Name:	COLUMBIA 304 MULBERRY, LLC
Contact Type:	PROJECT MANAGER
Contact Name:	STEFANO MARINO
Address1:	298 MULBERRY STREET, OFFICE
Address2:	Not reported
City:	NEW YORK
State:	NY
Zip Code:	10012
Country Code:	001
Phone:	(212) 274-8424
Phone Ext:	Not reported
Email:	Not reported
Fax Number:	Not reported
Modified By:	KXTANG
Date Last Modified:	6/9/2005

Equipment Records:

C01 - Pipe Location - Aboveground
H00 - Tank Leak Detection - None
D01 - Pipe Type - Steel/Carbon Steel/Iron
J01 - Dispenser - Submersible
F00 - Pipe External Protection - None
A01 - Tank Internal Protection - Epoxy Liner
I05 - Overfill - Vent Whistle
E02 - Piping Secondary Containment - Vault (with Access)
L00 - Piping Leak Detection - None
B00 - Tank External Protection - None
G99 - Tank Secondary Containment - Other
K00 - Spill Prevention - None

Tank Info:

Tank Number:	1
Tank Id:	62941
Tank Location:	3
Tank Type:	Steel/Carbon Steel/Iron
Tank Status:	In Service
Tank Model:	Not reported

304 MULBERRY STREET (Continued) **A100292061**

Pipe Model:	Not reported
Install Date:	04/08/1989
Capacity Gallons:	6045
Tightness Test Method:	NN
Date Test:	Not reported
Next Test Date:	Not reported
Date Tank Closed:	Not reported
Register:	True
Modified By:	BVCAMPBE
Last Modified:	05/21/2010

E27 **584 BROADWAY, LLC** **AST** **A100175355**
West **584 BROADWAY** **N/A**
< 1/8 **NEW YORK, NY 10012**
0.053 mi.
280 ft. **Site 1 of 4 in cluster E**

Relative:
Lower

Actual:
39 ft.

AST:

Region:	STATE
DEC Region:	2
Site Status:	Active
Facility Id:	2-605044
Program Type:	PBS
UTM X:	584720.77356999996
UTM Y:	4508691.4853600003
Expiration Date:	2016/01/19

Affiliation Records:

Site Id:	26913
Affiliation Type:	Owner
Company Name:	584 BROADWAY LLC % AMSTEAD PROPERTIES
Contact Type:	BUILDING MANAGER
Contact Name:	CESAR VASQUEZ
Address1:	575 8TH AVE., SUITE 2400
Address2:	Not reported
City:	NEW YORK
State:	NY
Zip Code:	10018
Country Code:	001
Phone:	(212) 334-8400
Phone Ext:	Not reported
Email:	Not reported
Fax Number:	Not reported
Modified By:	KXTANG
Date Last Modified:	10/28/2005

Site Id:	26913
Affiliation Type:	Mail Contact
Company Name:	OLMSTEAD PROPERTIES, INC.
Contact Type:	Not reported
Contact Name:	CESAR VASQUEZ
Address1:	575 8TH AVENUE
Address2:	SUITE 2400
City:	NEW YORK
State:	NY
Zip Code:	10018
Country Code:	001
Phone:	(212) 334-8400

584 BROADWAY, LLC (Continued) **A100175355**

Phone Ext:	Not reported
Email:	Not reported
Fax Number:	Not reported
Modified By:	TRANSLAT
Date Last Modified:	3/4/2004

Site Id:	26913
Affiliation Type:	On-Site Operator
Company Name:	584 BROADWAY, LLC
Contact Type:	Not reported
Contact Name:	CESAR VASQUEZ
Address1:	Not reported
Address2:	Not reported
City:	Not reported
State:	NN
Zip Code:	Not reported
Country Code:	001
Phone:	(212) 334-8400
Phone Ext:	Not reported
Email:	Not reported
Fax Number:	Not reported
Modified By:	TRANSLAT
Date Last Modified:	3/4/2004

Site Id:	26913
Affiliation Type:	Emergency Contact
Company Name:	584 BROADWAY LLC % AMSTEAD PROPERTIES
Contact Type:	Not reported
Contact Name:	CESAR VASQUEZ
Address1:	Not reported
Address2:	Not reported
City:	Not reported
State:	NN
Zip Code:	Not reported
Country Code:	001
Phone:	(917) 796-1217
Phone Ext:	Not reported
Email:	Not reported
Fax Number:	Not reported
Modified By:	TRANSLAT
Date Last Modified:	3/4/2004

Equipment Records:

A00 - Tank Internal Protection - None
B99 - Tank External Protection - Other
D01 - Pipe Type - Steel/Carbon Steel/Iron
G01 - Tank Secondary Containment - Diking (Aboveground)
J02 - Dispenser - Suction
L09 - Piping Leak Detection - Exempt Suction Piping
I05 - Overfill - Vent Whistle
F00 - Pipe External Protection - None
C01 - Pipe Location - Aboveground
H00 - Tank Leak Detection - None
I05 - Overfill - Vent Whistle
A00 - Tank Internal Protection - None
B99 - Tank External Protection - Other
D01 - Pipe Type - Steel/Carbon Steel/Iron

584 BROADWAY, LLC (Continued) **A100175355**

G01 - Tank Secondary Containment - Diking (Aboveground)
J02 - Dispenser - Suction
L09 - Piping Leak Detection - Exempt Suction Piping
C01 - Pipe Location - Aboveground
H00 - Tank Leak Detection - None
F00 - Pipe External Protection - None
E01 - Piping Secondary Containment - Diking (Aboveground)
E01 - Piping Secondary Containment - Diking (Aboveground)
K00 - Spill Prevention - None
K00 - Spill Prevention - None

Tank Info:

Tank Number:	1
Tank Id:	59360
Tank Location:	1
Tank Type:	Steel/Carbon Steel/Iron
Tank Status:	In Service
Tank Model:	Not reported
Pipe Model:	Not reported
Install Date:	02/01/1953
Capacity Gallons:	7500
Tightness Test Method:	NN
Date Test:	Not reported
Next Test Date:	Not reported
Date Tank Closed:	Not reported
Register:	True
Modified By:	BVCAMPBE
Last Modified:	04/25/2012

Tank Number:	2
Tank Id:	59361
Tank Location:	1
Tank Type:	Steel/Carbon Steel/Iron
Tank Status:	In Service
Tank Model:	Not reported
Pipe Model:	Not reported
Install Date:	02/01/1953
Capacity Gallons:	7500
Tightness Test Method:	NN
Date Test:	Not reported
Next Test Date:	Not reported
Date Tank Closed:	Not reported
Register:	True
Modified By:	BVCAMPBE
Last Modified:	04/25/2012

F28 **ST PATRICKS YOUTH CENTER** **UST** **U000401194**
SSE **268 MULBERRY ST** **HIST UST** **N/A**
< 1/8 **NEW YORK, NY 10012**
0.054 mi.
285 ft. **Site 1 of 2 in cluster F**

Relative:
Higher

Actual:
41 ft.

UST:

Facility Id:	2-283436
Region:	STATE
DEC Region:	2

ST PATRICKS YOUTH CENTER (Continued) **U000401194**

Site Status: Unregulated
Program Type: PBS
Expiration Date: N/A
UTM X: 584871.50162999996
UTM Y: 4508591.9599400004

Affiliation Records:

Site Id: 12513
Affiliation Type: Owner
Company Name: ST PATRICKS OLD CATHEDRAL
Contact Type: Not reported
Contact Name: Not reported
Address1: 263 MULBERRY ST
Address2: Not reported
City: NEW YORK
State: NY
Zip Code: 10012
Country Code: 001
Phone: (212) 226-8075
Phone Ext: Not reported
Email: Not reported
Fax Number: Not reported
Modified By: TRANSLAT
Date Last Modified: 3/4/2004

Site Id: 12513
Affiliation Type: Mail Contact
Company Name: ST PATRICKS OLD CATHEDRAL
Contact Type: Not reported
Contact Name: Not reported
Address1: 263 MULBERRY ST
Address2: Not reported
City: NEW YORK
State: NY
Zip Code: 10012
Country Code: 001
Phone: (212) 226-8075
Phone Ext: Not reported
Email: Not reported
Fax Number: Not reported
Modified By: TRANSLAT
Date Last Modified: 3/4/2004

Site Id: 12513
Affiliation Type: On-Site Operator
Company Name: ST PATRICKS YOUTH CENTER
Contact Type: Not reported
Contact Name: RAMON TAVAREZ
Address1: Not reported
Address2: Not reported
City: Not reported
State: NN
Zip Code: Not reported
Country Code: 001
Phone: (212) 925-7111
Phone Ext: Not reported
Email: Not reported
Fax Number: Not reported

ST PATRICKS YOUTH CENTER (Continued) **U000401194**

Modified By: TRANSLAT
Date Last Modified: 3/4/2004

Site Id: 12513
Affiliation Type: Emergency Contact
Company Name: ST PATRICKS OLD CATHEDRAL
Contact Type: Not reported
Contact Name: REV GUY VINCI
Address1: Not reported
Address2: Not reported
City: Not reported
State: NN
Zip Code: Not reported
Country Code: 001
Phone: (212) 226-8075
Phone Ext: Not reported
Email: Not reported
Fax Number: Not reported
Modified By: TRANSLAT
Date Last Modified: 3/4/2004

Equipment Records:

C00 - Pipe Location - No Piping
F00 - Pipe External Protection - None
I04 - Overfill - Product Level Gauge (A/G)
H00 - Tank Leak Detection - None
A00 - Tank Internal Protection - None
D01 - Pipe Type - Steel/Carbon Steel/Iron
J02 - Dispenser - Suction
G00 - Tank Secondary Containment - None
B00 - Tank External Protection - None

Tank Info:

Site ID: 12513

Tank Number: 001
Tank ID: 14899
Tank Status: Closed - In Place
Tank Model: Not reported
Pipe Model: Not reported
Install Date: Not reported
Capacity Gallons: 1500
Tightness Test Method: NN
Next Test Date: Not reported
Date Tank Closed: 01/01/1991
Tank Location: 5
Tank Type: Steel/carbon steel
Date Test: Not reported
Register: True
Modified By: TRANSLAT
Last Modified: 03/04/2004

HIST UST:

PBS Number: 2-283436
SPDES Number: Not reported
Emergency Contact: REV GUY VINCI
Emergency Telephone: (212) 226-8075

ST PATRICKS YOUTH CENTER (Continued) **U000401194**

Operator:	RAMON TAVAREZ
Operator Telephone:	(212) 925-7111
Owner Name:	ST PATRICKS OLD CATHEDRAL
Owner Address:	263 MULBERRY ST
Owner City,St,Zip:	NEW YORK, NY 10012
Owner Telephone:	(212) 226-8075
Owner Type:	Not reported
Owner Subtype:	Not reported
Mailing Name:	ST PATRICKS OLD CATHEDRAL
Mailing Address:	263 MULBERRY ST
Mailing Address 2:	Not reported
Mailing City,St,Zip:	NEW YORK, NY 10012
Mailing Contact:	Not reported
Mailing Telephone:	(212) 226-8075
Owner Mark:	First Owner
Facility Status:	2 - Unregulated by PBS (the total capacity is less than 1,101 gallons) and Subpart 360-14.
Facility Addr2:	268 MULBERRY ST
SWIS ID:	6201
Old PBS Number:	Not reported
Facility Type:	Not reported
Inspected Date:	Not reported
Inspector:	Not reported
Inspection Result:	Not reported
Federal ID:	Not reported
Certification Flag:	False
Certification Date:	07/07/1992
Expiration Date:	07/14/1992
Renew Flag:	False
Renewal Date:	Not reported
Total Capacity:	0
FAMT:	True
Facility Screen:	Minor Data Missing
Owner Screen:	Minor Data Missing
Tank Screen:	0
Dead Letter:	False
CBS Number:	Not reported
Town or City:	NEW YORK CITY
County Code:	62
Town or City:	01
Region:	2

Tank Id:	001
Tank Location:	UNDERGROUND
Tank Status:	Closed-In Place
Install Date:	Not reported
Capacity (gals):	1500
Product Stored:	NOS 1,2, OR 4 FUEL OIL
Tank Type:	Steel/carbon steel
Tank Internal:	Not reported
Tank External:	Not reported
Pipe Location:	Not reported
Pipe Type:	STEEL/IRON
Pipe Internal:	Not reported
Pipe External:	Not reported
Second Containment:	None
Leak Detection:	None

ST PATRICKS YOUTH CENTER (Continued) **U000401194**

Overfill Prot:	Product Level Gauge
Dispenser:	Suction
Date Tested:	Not reported
Next Test Date:	Not reported
Missing Data for Tank:	Minor Data Missing
Date Closed:	01/01/1991
Test Method:	Not reported
Deleted:	False
Updated:	True
Lat/long:	Not reported

F29 **ST PATRICK'S CHURCH** **UST** **U000400982**
SSE **264 MULBERRY ST** **HIST UST** **N/A**
< 1/8 **NY, NY 10012**
0.057 mi.
303 ft. **Site 2 of 2 in cluster F**

Relative:
Lower

Actual:
40 ft.

UST:

Facility Id:	2-604043
Region:	STATE
DEC Region:	2
Site Status:	Active
Program Type:	PBS
Expiration Date:	2014/04/05
UTM X:	584869.06009000004
UTM Y:	4508576.5003500003

Affiliation Records:

Site Id:	25929
Affiliation Type:	Owner
Company Name:	ARCHDIOCESE OF NEW YORK
Contact Type:	ASST DIR.
Contact Name:	GEORGE BORRERO
Address1:	1011 FIRST AVENUE
Address2:	Not reported
City:	NEW YORK
State:	NY
Zip Code:	10022
Country Code:	001
Phone:	(212) 371-1000
Phone Ext:	Not reported
Email:	Not reported
Fax Number:	Not reported
Modified By:	MSBAPTIS
Date Last Modified:	2/19/2009

Site Id:	25929
Affiliation Type:	Mail Contact
Company Name:	TRUSTEES OF ST. PATRICKS CATHEDRAL
Contact Type:	ASSISTANT EXEC. DIRECTOR
Contact Name:	GEORGE BORRERO
Address1:	1011 FIRST AVENUE
Address2:	Not reported
City:	NEW YORK
State:	NY
Zip Code:	10022
Country Code:	001
Phone:	(212) 371-1000

ST PATRICK'S CHURCH (Continued) **U000400982**

Phone Ext:	Not reported
Email:	Not reported
Fax Number:	Not reported
Modified By:	MSBAPTIS
Date Last Modified:	1/20/2012
Site Id:	25929
Affiliation Type:	On-Site Operator
Company Name:	ST. PATRICKS CHURCH
Contact Type:	Not reported
Contact Name:	DANNY FOURNIER
Address1:	Not reported
Address2:	Not reported
City:	Not reported
State:	NN
Zip Code:	Not reported
Country Code:	001
Phone:	(212) 226-8075
Phone Ext:	Not reported
Email:	Not reported
Fax Number:	Not reported
Modified By:	TRANSLAT
Date Last Modified:	3/4/2004
Site Id:	25929
Affiliation Type:	Emergency Contact
Company Name:	ARCHDIOCESE OF NEW YORK
Contact Type:	Not reported
Contact Name:	DANNY FOURNIER
Address1:	Not reported
Address2:	Not reported
City:	Not reported
State:	NN
Zip Code:	Not reported
Country Code:	001
Phone:	(917) 525-5612
Phone Ext:	Not reported
Email:	Not reported
Fax Number:	Not reported
Modified By:	TRANSLAT
Date Last Modified:	3/4/2004

Equipment Records:

A00 - Tank Internal Protection - None
C00 - Pipe Location - No Piping
F00 - Pipe External Protection - None
D00 - Pipe Type - No Piping
G00 - Tank Secondary Containment - None
I00 - Overfill - None
H00 - Tank Leak Detection - None
B00 - Tank External Protection - None

Tank Info:

Site ID:	12233
Tank Number:	001
Tank ID:	14564

ST PATRICK'S CHURCH (Continued) **U000400982**

Tank Status:	Administratively Closed
Tank Model:	Not reported
Pipe Model:	Not reported
Install Date:	Not reported
Capacity Gallons:	1500
Tightness Test Method:	NN
Next Test Date:	Not reported
Date Tank Closed:	12/01/2003
Tank Location:	5
Tank Type:	Steel/carbon steel
Date Test:	Not reported
Register:	True
Modified By:	TRANSLAT
Last Modified:	03/04/2004
Site ID:	25929
Tank Number:	002
Tank ID:	56461
Tank Status:	In Service
Tank Model:	Not reported
Pipe Model:	Not reported
Install Date:	01/26/1990
Capacity Gallons:	1500
Tightness Test Method:	21
Next Test Date:	12/17/2012
Date Tank Closed:	Not reported
Tank Location:	5
Tank Type:	Steel/carbon steel
Date Test:	12/17/2007
Register:	True
Modified By:	MSBAPTIS
Last Modified:	02/19/2009

Affiliation Records:

Site Id:	12233
Affiliation Type:	Owner
Company Name:	ST PATRICKS RECTORY
Contact Type:	Not reported
Contact Name:	Not reported
Address1:	EW YORK263 MULBERRY STREET
Address2:	Not reported
City:	NY
State:	NY
Zip Code:	10012
Country Code:	001
Phone:	(212) 226-8075
Phone Ext:	Not reported
Email:	Not reported
Fax Number:	Not reported
Modified By:	TRANSLAT
Date Last Modified:	3/4/2004
Site Id:	12233
Affiliation Type:	Mail Contact
Company Name:	CASTLE SERVICE CO.
Contact Type:	Not reported

ST PATRICK'S CHURCH (Continued) **U000400982**

Contact Name:	Not reported
Address1:	500 MAMARONECK AVENUE
Address2:	Not reported
City:	ARRISON
State:	NY
Zip Code:	10528-1600
Country Code:	001
Phone:	(914) 723-2620
Phone Ext:	Not reported
Email:	Not reported
Fax Number:	Not reported
Modified By:	TRANSLAT
Date Last Modified:	3/4/2004

Site Id:	12233
Affiliation Type:	On-Site Operator
Company Name:	ST PATRICKS CHURCH
Contact Type:	Not reported
Contact Name:	RICARDO TAVAREZ
Address1:	Not reported
Address2:	Not reported
City:	Not reported
State:	NN
Zip Code:	Not reported
Country Code:	001
Phone:	(212) 226-8075
Phone Ext:	Not reported
Email:	Not reported
Fax Number:	Not reported
Modified By:	TRANSLAT
Date Last Modified:	3/4/2004

Site Id:	12233
Affiliation Type:	Emergency Contact
Company Name:	ST PATRICKS RECTORY
Contact Type:	Not reported
Contact Name:	REV. KAITH FENNESSY
Address1:	Not reported
Address2:	Not reported
City:	Not reported
State:	NN
Zip Code:	Not reported
Country Code:	001
Phone:	(212) 226-8075
Phone Ext:	Not reported
Email:	Not reported
Fax Number:	Not reported
Modified By:	TRANSLAT
Date Last Modified:	3/4/2004

Equipment Records:

B00 - Tank External Protection - None
C00 - Pipe Location - No Piping
F00 - Pipe External Protection - None
I04 - Overfill - Product Level Gauge (A/G)
H00 - Tank Leak Detection - None
A00 - Tank Internal Protection - None

ST PATRICK'S CHURCH (Continued) **U000400982**

D01 - Pipe Type - Steel/Carbon Steel/Iron
J02 - Dispenser - Suction
G00 - Tank Secondary Containment - None

Tank Info:

Site ID:	12233
Tank Number:	001
Tank ID:	14564
Tank Status:	Administratively Closed
Tank Model:	Not reported
Pipe Model:	Not reported
Install Date:	Not reported
Capacity Gallons:	1500
Tightness Test Method:	NN
Next Test Date:	Not reported
Date Tank Closed:	12/01/2003
Tank Location:	5
Tank Type:	Steel/carbon steel
Date Test:	Not reported
Register:	True
Modified By:	TRANSLAT
Last Modified:	03/04/2004
Site ID:	25929
Tank Number:	002
Tank ID:	56461
Tank Status:	In Service
Tank Model:	Not reported
Pipe Model:	Not reported
Install Date:	01/26/1990
Capacity Gallons:	1500
Tightness Test Method:	21
Next Test Date:	12/17/2012
Date Tank Closed:	Not reported
Tank Location:	5
Tank Type:	Steel/carbon steel
Date Test:	12/17/2007
Register:	True
Modified By:	MSBAPTIS
Last Modified:	02/19/2009

HIST UST:

PBS Number:	2-280232
SPDES Number:	Not reported
Emergency Contact:	REV. KAITH FENNESSY
Emergency Telephone:	(212) 226-8075
Operator:	RICARDO TAVAREZ
Operator Telephone:	(212) 226-8075
Owner Name:	ST PATRICK'S RECTORY
Owner Address:	EW YORK263 MULBERRY STREET
Owner City,St,Zip:	NY, NY 10012
Owner Telephone:	(212) 226-8075
Owner Type:	Not reported
Owner Subtype:	Not reported
Mailing Name:	CASTLE SERVICE CO.

ST PATRICK'S CHURCH (Continued) **U000400982**

Mailing Address:	500 MAMARONECK AVENUE
Mailing Address 2:	Not reported
Mailing City,St,Zip:	ARRISON, NY 10528-1600
Mailing Contact:	Not reported
Mailing Telephone:	(914) 723-2620
Owner Mark:	First Owner
Facility Status:	1 - Active PBS facility, i.e. total capacity of the PBS tanks is greater than 1,100 gallons, regardless if Subpart 360-14 tanks exist or not at the facility.
Facility Addr2:	264 MULBERRY ST
SWIS ID:	6201
Old PBS Number:	Not reported
Facility Type:	Not reported
Inspected Date:	Not reported
Inspector:	Not reported
Inspection Result:	Not reported
Federal ID:	Not reported
Certification Flag:	False
Certification Date:	06/30/1992
Expiration Date:	07/14/1997
Renew Flag:	False
Renewal Date:	Not reported
Total Capacity:	1500
FAMT:	True
Facility Screen:	Minor Data Missing
Owner Screen:	Minor Data Missing
Tank Screen:	Minor Data Missing
Dead Letter:	False
CBS Number:	Not reported
Town or City:	NEW YORK CITY
County Code:	62
Town or City:	01
Region:	2

Tank Id:	001
Tank Location:	UNDERGROUND
Tank Status:	In Service
Install Date:	Not reported
Capacity (gals):	1500
Product Stored:	NOS 1,2, OR 4 FUEL OIL
Tank Type:	Steel/carbon steel
Tank Internal:	Not reported
Tank External:	Not reported
Pipe Location:	Not reported
Pipe Type:	STEEL/IRON
Pipe Internal:	Not reported
Pipe External:	Not reported
Second Containment:	None
Leak Detection:	None
Overfill Prot:	Product Level Gauge
Dispenser:	Suction
Date Tested:	Not reported
Next Test Date:	12/27/1987
Missing Data for Tank:	Minor Data Missing
Date Closed:	Not reported
Test Method:	Not reported
Deleted:	False

ST PATRICK'S CHURCH (Continued) **U000400982**

Updated: False
Lat/long: Not reported

G30 **VAULT #8244** **NY Spills** **S106008893**
WNW **HOUSTON ST & BROADWAY** **N/A**
< 1/8 **MANHATTAN, NY**
0.062 mi.
327 ft. **Site 1 of 11 in cluster G**

Relative:
Lower

Actual:
40 ft.

NY Spills:

Site ID:	200956
Facility Addr2:	Not reported
Facility ID:	0207903
Spill Number:	0207903
Facility Type:	ER
SWIS:	2401
Investigator:	JHOCONNE
Referred To:	Not reported
Spill Date:	10/30/2002
Reported to Dept:	10/30/2002
CID:	257
Spill Cause:	Equipment Failure
Water Affected:	Not reported
Spill Source:	Commercial/Industrial
Spill Notifier:	Responsible Party
Cleanup Ceased:	Not reported
Cleanup Meets Std:	False
Last Inspection:	Not reported
Recommended Penalty:	Penalty Not Recommended
UST Trust:	False
Spill Class:	Known release with minimal potential for fire or hazard. DEC Response. Willing Responsible Party. Corrective action taken.
Spill Closed Dt:	9/29/2004
Remediation Phase:	0
Date Entered In Computer:	10/30/2002
Spill Record Last Update:	9/29/2004
Spiller Name:	ANDREW MORRIS
Spiller Company:	CON ED
Spiller Address:	4 IRVING PLACE
Spiller City,St,Zip:	MANHATTAN, NY 10003
Spiller Company:	001
Contact Name:	ANDREW MORRIS
Contact Phone:	(212) 580-6763
DEC Region:	2
DER Facility ID:	167207
DEC Memo:	Prior to Sept, 2004 data translation this spill Lead_DEC Field was "O'CONNELL" REFERRED TO CONED MONITOR - O'CONNELL Con Ed e2mis 145-823: 30-OCT-2002 @11:50 HRS Kampta Bishun #16696 OF i&A South was doing an inspection of RTVS-8244 on feeder 7m39 at the location of # 2 E.Houston St & Broadway and reports that he has discovered approx 5 gallons of transformer oil mix with soil. Mr. J.Gnall #199045 Operating Supervisor of I&A South was also at this location and has requested that this transformer to come out OOE/1. Refer to ticket ME01013445. And at that time his crew will be doing a partial clean up. Full clean up pending transformer removal. Samples taken. Sump pump unplugged. No fire or smoke involved on this incident. No sewers or Waterways involved in this incident. No private property affected by this incident. Weather conditions did not contribute to this

VAULT #8244 (Continued) **S106008893**

incident. Chain of custody BB04349. Acct#80487 10/30 @ 20:25 Partial cleanup completed @ 20:10 HRS. The Unit was drained of Approx. 180 gallons. Oil absorbent was used on the wall to soak up any other oil. Lab Sequence Number: 02-10273-003 PCB 26 ppm Update: Cable Dept. performed the final cleanup of this vault on 12/18/03. Approx. 3 yards of solid debris was generated and removed. Approx. 10 gallons of water was removed by the Vactor truck. The vault was doubled washed with Bio-Gen solution.

Remarks: cleanup in progress - transformer in vault ref #145823

Material:

Site ID:	200956
Operable Unit ID:	859497
Operable Unit:	01
Material ID:	514911
Material Code:	0020A
Material Name:	TRANSFORMER OIL
Case No.:	Not reported
Material FA:	Petroleum
Quantity:	5
Units:	Gallons
Recovered:	No
Resource Affected:	Not reported
Oxygenate:	False

Tank Test:

Site ID:	Not reported
Spill Tank Test:	Not reported
Tank Number:	Not reported
Tank Size:	Not reported
Test Method:	Not reported
Leak Rate:	Not reported
Gross Fail:	Not reported
Modified By:	Not reported
Last Modified:	Not reported
Test Method:	Not reported

G31 **NYC TRANSIT** **NY Spills** **S109205172**
WNW **WEST HOUSTON & BROADWAY** **N/A**
< 1/8 **MANHATEN, NY**
0.062 mi.
327 ft. **Site 2 of 11 in cluster G**

Relative:
Lower

Actual:
40 ft.

NY Spills:

Site ID:	399054
Facility Addr2:	Not reported
Facility ID:	0802879
Spill Number:	0802879
Facility Type:	ER
SWIS:	3101
Investigator:	smsanges
Referred To:	Not reported
Spill Date:	6/9/2008
Reported to Dept:	6/11/2008
CID:	444
Spill Cause:	Equipment Failure
Water Affected:	Not reported

NYC TRANSIT (Continued) **S109205172**

Spill Source:	Commercial Vehicle
Spill Notifier:	Responsible Party
Cleanup Ceased:	Not reported
Cleanup Meets Std:	False
Last Inspection:	Not reported
Recommended Penalty:	Penalty Not Recommended
UST Trust:	False
Spill Class:	Known release with minimal potential for fire or hazard. DEC Response. Willing Responsible Party. Corrective action taken.
Spill Closed Dt:	6/11/2008
Remediation Phase:	0
Date Entered In Computer:	6/11/2008
Spill Record Last Update:	6/11/2008
Spiller Name:	JENNIFER WUOTINEN
Spiller Company:	NYC TRANSIT
Spiller Address:	WEST HOUSTON & BROADWAY
Spiller City,St,Zip:	MANHATEN, NY
Spiller Company:	001
Contact Name:	JENNIFER WUOTINEN
Contact Phone:	(646) 252-5777
DEC Region:	2
DER Facility ID:	348385
DEC Memo:	minor spill - all cleaned
Remarks:	LINE FAILED AND IS ALL CLEANED

Material:

Site ID:	399054
Operable Unit ID:	1155921
Operable Unit:	01
Material ID:	2146806
Material Code:	0043A
Material Name:	ANTIFREEZE
Case No.:	Not reported
Material FA:	Other
Quantity:	5
Units:	Gallons
Recovered:	5
Resource Affected:	Not reported
Oxygenate:	False

Tank Test:

Site ID:	Not reported
Spill Tank Test:	Not reported
Tank Number:	Not reported
Tank Size:	Not reported
Test Method:	Not reported
Leak Rate:	Not reported
Gross Fail:	Not reported
Modified By:	Not reported
Last Modified:	Not reported
Test Method:	Not reported

G32 **MANHOLE TM 621** **NY Spills** **S108058388**
WNW **HOUSTON STREET & BROADWAY** **N/A**
< 1/8 **MANHATTAN, NY**
0.062 mi.
327 ft. **Site 3 of 11 in cluster G**

Relative:
Lower

Actual:
40 ft.

NY Spills:

Site ID:	366929
Facility Addr2:	Not reported
Facility ID:	0604051
Spill Number:	0604051
Facility Type:	ER
SWIS:	3101
Investigator:	GDBREEN
Referred To:	Not reported
Spill Date:	7/12/2006
Reported to Dept:	7/12/2006
CID:	409
Spill Cause:	Equipment Failure
Water Affected:	Not reported
Spill Source:	Institutional, Educational, Gov., Other
Spill Notifier:	Responsible Party
Cleanup Ceased:	Not reported
Cleanup Meets Std:	False
Last Inspection:	Not reported
Recommended Penalty:	Penalty Not Recommended
UST Trust:	False
Spill Class:	Known release with minimal potential for fire or hazard. DEC Response. Willing Responsible Party. Corrective action taken.
Spill Closed Dt:	11/15/2006
Remediation Phase:	0
Date Entered In Computer:	7/12/2006
Spill Record Last Update:	11/15/2006
Spiller Name:	ERT DESK MIKE DAUGHTERY
Spiller Company:	CON EDISON MH TM 621
Spiller Address:	HOUSTON STREET/BROADWAY
Spiller City,St,Zip:	MANHATTAN, NY
Spiller Company:	999
Contact Name:	ERT DESK MIKE DAUGHTERY
Contact Phone:	(212) 580-8383
DEC Region:	2
DER Facility ID:	316963
DEC Memo:	11/15/06 - See e-docs for Con Ed report detailing cleanup and closure. 201087. see eDocs.
Remarks:	HAS BEEN CONTAINED TO MANHOLE. THE SOURCE IS A BUSHING. NO TO FIVE QUESTIONS. CLEAN UP IS PENDING THE REMOVAL OF THE TRANSMISSION UNIT IN THE MANHOLE. CON ED# 201087

Material:

Site ID:	366929
Operable Unit ID:	1124855
Operable Unit:	01
Material ID:	2114359
Material Code:	0541A
Material Name:	DIELECTRIC FLUID
Case No.:	Not reported
Material FA:	Petroleum
Quantity:	3
Units:	Gallons
Recovered:	No

MANHOLE TM 621 (Continued) **S108058388**

Resource Affected: Not reported
Oxygenate: False

Tank Test:
Site ID: Not reported
Spill Tank Test: Not reported
Tank Number: Not reported
Tank Size: Not reported
Test Method: Not reported
Leak Rate: Not reported
Gross Fail: Not reported
Modified By: Not reported
Last Modified: Not reported
Test Method: Not reported

G33 **VS 6035** **NY Spills** **S102401926**
NW **BROADWAY & HOUSTON ST** **NY Hist Spills** **N/A**
< 1/8 **NEW YORK, NY**
0.062 mi.
330 ft. **Site 4 of 11 in cluster G**

Relative:
Lower

Actual:
40 ft.

NY Spills:
Site ID: 188655
Facility Addr2: Not reported
Facility ID: 9606252
Spill Number: 9606252
Facility Type: ER
SWIS: 3101
Investigator: JHOCONNE
Referred To: Not reported
Spill Date: 8/14/1996
Reported to Dept: 8/15/1996
CID: 195
Spill Cause: Equipment Failure
Water Affected: Not reported
Spill Source: Commercial/Industrial
Spill Notifier: Responsible Party
Cleanup Ceased: Not reported
Cleanup Meets Std: False
Last Inspection: Not reported
Recommended Penalty: Penalty Not Recommended
UST Trust: False
Spill Class: Known release with minimal potential for fire or hazard. DEC Response. Willing Responsible Party. Corrective action taken.
Spill Closed Dt: 2/9/2005
Remediation Phase: 0
Date Entered In Computer: 8/15/1996
Spill Record Last Update: 2/9/2005
Spiller Name: RICHARD ROACH
Spiller Company: CON EDISON
Spiller Address: 4 IRVING PLACE
Spiller City,St,Zip: MANHATTAN, NY 10003
Spiller Company: 001
Contact Name: RICHARD ROACH
Contact Phone: (212) 580-6764
DEC Region: 2

VS 6035 (Continued) **S102401926**

DER Facility ID: 157556
DEC Memo: Prior to Sept, 2004 data translation this spill Lead_DEC Field was "ENGELHARDT" 2/9/05: Con Ed inspected vault: "Site visit was performed and no oil was found - Also, CINDE database indicates site was visited by a crew after the initial incident and no report of oil was made." Close out. (JHO)
Remarks: Transformer leaked unknown amount of oil into vault and sewer. Approx 3 gals still in vault. ***UPDATE*** Coast Guard called at 03-29 am and states transformer holds 250 gal of oil. Req contact from rep - Dennis Miller (212) 668-7920. Recontacted DEC Rep at 03-33 am.TRANSFORMER LEAKED UNKNOW AMOUNT OF OIL 3-GALLONS OF OIL LEFT IN VACLT REST WENT DOWN

Material:
Site ID: 188655
Operable Unit ID: 1037237
Operable Unit: 01
Material ID: 345513
Material Code: 0020A
Material Name: TRANSFORMER OIL
Case No.: Not reported
Material FA: Petroleum
Quantity: 0
Units: Gallons
Recovered: No
Resource Affected: Not reported
Oxygenate: False

Tank Test:
Site ID: Not reported
Spill Tank Test: Not reported
Tank Number: Not reported
Tank Size: Not reported
Test Method: Not reported
Leak Rate: Not reported
Gross Fail: Not reported
Modified By: Not reported
Last Modified: Not reported
Test Method: Not reported

NY Hist Spills:
Region of Spill: 2
Spill Number: 9606252
Investigator: ENGELHARDT
Caller Name: Not reported
Caller Agency: Not reported
Caller Phone: Not reported
Notifier Name: Not reported
Notifier Agency: Not reported
Notifier Phone: Not reported
Spill Date/Time: 08/14/1996 23:00
Reported to Dept Date/Time: 08/15/96 02:04
SWIS: 62
Spiller Name: CON ED
Spiller Contact: RICHARD ROACH
Spiller Phone: (212) 580-6764

VS 6035 (Continued) **S102401926**

Spiller Contact: RICHARD ROACH
Spiller Phone: (212) 580-6764
Spiller Address: 4 IRVING PLACE
Spiller City,St,Zip: MANHATTAN, NY 10003-
Spill Cause: Equipment Failure
Reported to Dept: In Sewer
Water Affected: Not reported
Spill Source: 01
Spill Notifier: Responsible Party
PBS Number: Not reported
Cleanup Ceased: / /
Cleanup Meets Std: False
Last Inspection: / /
Recommended Penalty: Penalty Not Recommended
Spiller Cleanup Dt: / /
Enforcement Date: / /
Invstgn Complete: / /
UST Involvement: False
Spill Class: Known release with minimal potential for fire or hazard. DEC Response. Willing Responsible Party. Corrective action taken.
Spill Closed Dt: / /
Corrective Action Plan Submitted: / /
Date Region Sent Summary to Central Office: / /
Date Spill Entered In Computer Data File: 08/15/96
Date Spill Entered In Computer Data File: Not reported
Update Date: 08/28/96
Is Updated: False

Tank:
PBS Number: Not reported
Tank Number: Not reported
Tank Size: Not reported
Test Method: Not reported
Leak Rate Failed Tank: Not reported
Gross Leak Rate: Not reported

Material:
Material Class Type: Petroleum
Quantity Spilled: 0
Unkonwn Quantity Spilled: True
Units: Gallons
Quantity Recovered: 0
Unkonwn Quantity Recovered: False
Material: TRANSFORMER OIL
Class Type: TRANSFORMER OIL
Times Material Entry In File: 533
CAS Number: Not reported
Last Date: 19940926
DEC Remarks: Not reported
Remark: Transformer leaked unknown amount of oil into vault and sewer. Approx 3 gals still in vault. ***UPDATE*** Coast Guard called at 03-29 am and states transformer holds 250 gal of oil. Req contact from rep - Dennis Miller 212) 668-7920. RecontactedDEC Rep at 03-33 am.

G34
NW
< 1/8
0.062 mi.
330 ft.

CONSOLIDATED EDISON
BROADWAY & HOUSTON ST
NEW YORK, NY

Site 5 of 11 in cluster G

Relative:
Lower

Actual:
40 ft.

MANIFEST **S109584240**
N/A

NY MANIFEST:

EPA ID:	NYP004163325
Country:	USA
Mailing Name:	CONSOLIDATED EDISON
Mailing Contact:	CONSOLIDATED EDISON
Mailing Address:	4 IRVING PL RM 828
Mailing Address 2:	Not reported
Mailing City:	NEW YORK
Mailing State:	NY
Mailing Zip:	10003
Mailing Zip4:	Not reported
Mailing Country:	USA
Mailing Phone:	212-460-2808

Document ID:	Not reported
Manifest Status:	Not reported
Trans1 State ID:	NYD006982359
Trans2 State ID:	Not reported
Generator Ship Date:	2009-01-23
Trans1 Recv Date:	2009-01-23
Trans2 Recv Date:	Not reported
TSD Site Recv Date:	2009-01-27
Part A Recv Date:	Not reported
Part B Recv Date:	Not reported
Generator EPA ID:	NYP004163325
Trans1 EPA ID:	Not reported
Trans2 EPA ID:	Not reported
TSDF ID:	NYD077444263
Waste Code:	Not reported
Quantity:	50.0
Units:	K - Kilograms (2.2 pounds)
Number of Containers:	1.0
Container Type:	DM - Metal drums, barrels
Handling Method:	L Landfill.
Specific Gravity:	1.0
Year:	2009
Manifest Tracking Num:	001433921FLE
Import Ind:	N
Export Ind:	N
Discr Quantity Ind:	N
Discr Type Ind:	N
Discr Residue Ind:	N
Discr Partial Reject Ind:	N
Discr Full Reject Ind:	N
Manifest Ref Num:	Not reported
Alt Fac RCRA Id:	Not reported
Alt Fac Sign Date:	Not reported
Mgmt Method Type Code:	H141

Document ID:	Not reported
Manifest Status:	Not reported

CONSOLIDATED EDISON (Continued) **S109584240**

Trans1 State ID:	NYD006982359
Trans2 State ID:	Not reported
Generator Ship Date:	2009-01-23
Trans1 Recv Date:	2009-01-23
Trans2 Recv Date:	Not reported
TSD Site Recv Date:	2009-01-27
Part A Recv Date:	Not reported
Part B Recv Date:	Not reported
Generator EPA ID:	NYP004163325
Trans1 EPA ID:	Not reported
Trans2 EPA ID:	Not reported
TSDF ID:	NYD077444263
Waste Code:	Not reported
Quantity:	50.0
Units:	K - Kilograms (2.2 pounds)
Number of Containers:	1.0
Container Type:	DM - Metal drums, barrels
Handling Method:	L Landfill.
Specific Gravity:	1.0
Year:	2009
Manifest Tracking Num:	001433921FLE
Import Ind:	N
Export Ind:	N
Discr Quantity Ind:	N
Discr Type Ind:	N
Discr Residue Ind:	N
Discr Partial Reject Ind:	N
Discr Full Reject Ind:	N
Manifest Ref Num:	Not reported
Alt Fac RCRA Id:	Not reported
Alt Fac Sign Date:	Not reported
Mgmt Method Type Code:	H141

Document ID:	Not reported
Manifest Status:	Not reported
Trans1 State ID:	NYD006982359
Trans2 State ID:	Not reported
Generator Ship Date:	2009-01-23
Trans1 Recv Date:	2009-01-23
Trans2 Recv Date:	Not reported
TSD Site Recv Date:	2009-01-27
Part A Recv Date:	Not reported
Part B Recv Date:	Not reported
Generator EPA ID:	NYP004163325
Trans1 EPA ID:	Not reported
Trans2 EPA ID:	Not reported
TSDF ID:	NYD077444263
Waste Code:	Not reported
Quantity:	50.0
Units:	K - Kilograms (2.2 pounds)
Number of Containers:	1.0
Container Type:	DM - Metal drums, barrels
Handling Method:	L Landfill.
Specific Gravity:	1.0
Year:	2009
Manifest Tracking Num:	001433921FLE

CONSOLIDATED EDISON (Continued) **S109584240**

Import Ind:	N
Export Ind:	N
Discr Quantity Ind:	N
Discr Type Ind:	N
Discr Residue Ind:	N
Discr Partial Reject Ind:	N
Discr Full Reject Ind:	N
Manifest Ref Num:	Not reported
Alt Fac RCRA Id:	Not reported
Alt Fac Sign Date:	Not reported
Mgmt Method Type Code:	H141

Document ID:	Not reported
Manifest Status:	Not reported
Trans1 State ID:	NYD006982359
Trans2 State ID:	Not reported
Generator Ship Date:	2009-01-23
Trans1 Recv Date:	2009-01-23
Trans2 Recv Date:	Not reported
TSD Site Recv Date:	2009-01-27
Part A Recv Date:	Not reported
Part B Recv Date:	Not reported
Generator EPA ID:	NYP004163325
Trans1 EPA ID:	Not reported
Trans2 EPA ID:	Not reported
TSDF ID:	NYD077444263
Waste Code:	Not reported
Quantity:	50.0
Units:	K - Kilograms (2.2 pounds)
Number of Containers:	1.0
Container Type:	DM - Metal drums, barrels
Handling Method:	L Landfill.
Specific Gravity:	1.0
Year:	2009
Manifest Tracking Num:	001433921FLE
Import Ind:	N
Export Ind:	N
Discr Quantity Ind:	N
Discr Type Ind:	N
Discr Residue Ind:	N
Discr Partial Reject Ind:	N
Discr Full Reject Ind:	N
Manifest Ref Num:	Not reported
Alt Fac RCRA Id:	Not reported
Alt Fac Sign Date:	Not reported
Mgmt Method Type Code:	H141

G35 **599 BROADWAY - MAN** **NY Spills** **S102142142**
WNW **599 BROADWAY** **NY Hist Spills** **N/A**
< 1/8 **MANHATTAN, NY**
0.063 mi.
332 ft. **Site 6 of 11 in cluster G**

Relative:
Lower

Actual:
40 ft.

NY Spills:

Site ID:	71084
Facility Addr2:	Not reported
Facility ID:	8910479
Spill Number:	8910479
Facility Type:	ER
SWIS:	3101
Investigator:	FINGER
Referred To:	Not reported
Spill Date:	2/2/1990
Reported to Dept:	2/2/1990
CID:	Not reported
Spill Cause:	Unknown
Water Affected:	Not reported
Spill Source:	Commercial/Industrial
Spill Notifier:	Other
Cleanup Ceased:	6/20/1995
Cleanup Meets Std:	True
Last Inspection:	Not reported
Recommended Penalty:	Penalty Not Recommended
UST Trust:	False
Spill Class:	Known release with minimal potential for fire or hazard. DEC Response. Willing Responsible Party. Corrective action taken.
Spill Closed Dt:	6/20/1995
Remediation Phase:	0
Date Entered In Computer:	2/2/1990
Spill Record Last Update:	2/6/2003
Spiller Name:	Not reported
Spiller Company:	UNK
Spiller Address:	Not reported
Spiller City,St,Zip:	***UPDATE***, ZZ
Spiller Company:	999
Contact Name:	Not reported
Contact Phone:	Not reported
DEC Region:	2
DER Facility ID:	67348
DEC Memo:	Not reported
Remarks:	CONTRACTOR ON WAY TO SITE - STREET BLOCKED OFF.

Material:

Site ID:	71084
Operable Unit ID:	935836
Operable Unit:	01
Material ID:	443580
Material Code:	0003
Material Name:	#6 Fuel Oil
Case No.:	Not reported
Material FA:	Petroleum
Quantity:	400
Units:	Gallons
Recovered:	No
Resource Affected:	Not reported
Oxygenate:	False

599 BROADWAY - MAN (Continued) **S102142142**

Tank Test:

Site ID:	Not reported
Spill Tank Test:	Not reported
Tank Number:	Not reported
Tank Size:	Not reported
Test Method:	Not reported
Leak Rate:	Not reported
Gross Fail:	Not reported
Modified By:	Not reported
Last Modified:	Not reported
Test Method:	Not reported

NY Hist Spills:

Region of Spill:	2
Spill Number:	8910479
Investigator:	FINGER
Caller Name:	Not reported
Caller Agency:	Not reported
Caller Phone:	Not reported
Notifier Name:	Not reported
Notifier Agency:	Not reported
Notifier Phone:	Not reported
Spill Date/Time:	02/02/1990 08:45
Reported to Dept Date/Time:	02/02/90 09:18
SWIS:	62
Spiller Name:	UNK
Spiller Contact:	Not reported
Spiller Phone:	Not reported
Spiller Address:	Not reported
Spiller City,St,Zip:	Not reported
Spill Cause:	Unknown
Reported to Dept:	On Land
Water Affected:	Not reported
Spill Source:	01
Spill Notifier:	Other
PBS Number:	Not reported
Cleanup Ceased:	06/20/95
Cleanup Meets Std:	True
Last Inspection:	/ /
Recommended Penalty:	Penalty Not Recommended
Spiller Cleanup Dt:	/ /
Enforcement Date:	/ /
Invstgn Complete:	/ /
UST Involvement:	False
Spill Class:	Known release with minimal potential for fire or hazard. DEC Response. Willing Responsible Party. Corrective action taken.
Spill Closed Dt:	06/20/95
Corrective Action Plan Submitted:	/ /
Date Region Sent Summary to Central Office:	/ /
Date Spill Entered In Computer Data File:	02/02/90
Date Spill Entered In Computer Data File:	Not reported
Update Date:	06/20/95
Is Updated:	False

Tank:

PBS Number:	Not reported

599 BROADWAY - MAN (Continued) **S102142142**

Tank Number: Not reported
Tank Size: Not reported
Test Method: Not reported
Leak Rate Failed Tank: Not reported
Gross Leak Rate: Not reported

Material:
Material Class Type: Petroleum
Quantity Spilled: 400
Unkonwn Quantity Spilled: False
Units: Gallons
Quantity Recovered: 0
Unkonwn Quantity Recovered: False
Material: #6 FUEL OIL
Class Type: #6 FUEL OIL
Times Material Entry In File: 2190
CAS Number: Not reported
Last Date: 19940728
DEC Remarks: Not reported
Remark: CONTRACTOR ON WAY TO SITE - STREET BLOCKED OFF.

G36 **C F A CORP OF ILLINOIS** **RCRA-NonGen** **1001203142**
WNW **599 BROADWAY** **FINDS** **NYR000045047**
< 1/8 **NEW YORK, NY 10012** **TANKS**
0.063 mi. **MANIFEST**
332 ft. **Site 7 of 11 in cluster G**

Relative:
Lower

Actual:
40 ft.

RCRA-NonGen:
Date form received by agency: 01/01/2007
Facility name: C F A CORP OF ILLINOIS
Facility address: 599 BROADWAY
CO THE GRABSCHEID GROUP LTD
NEW YORK, NY 10012
EPA ID: NYR000045047
Mailing address: W MADISON SUITE 2250
CHICAGO, NY 60606
Contact: MARY THOMAS
Contact address: W MADISON SUITE 2250
CHICAGO, NY 60606
Contact country: US
Contact telephone: (212) 757-1035
Contact email: Not reported
EPA Region: 02
Classification: Non-Generator
Description: Handler: Non-Generators do not presently generate hazardous waste

Owner/Operator Summary:
Owner/operator name: CFA CORP OF ILLINOIS - GRABSCHEID GROUP
Owner/operator address: 200 W MADISON SUITE 2250
CHICAGO, IL 60606
Owner/operator country: US
Owner/operator telephone: (312) 407-6440
Legal status: Private
Owner/Operator Type: Operator
Owner/Op start date: Not reported
Owner/Op end date: Not reported

Owner/operator name: CFA CORP OF ILLINOIS - GRABSCHEID GROUP

C F A CORP OF ILLINOIS (Continued) **1001203142**

Owner/operator address: 200 W MADISON SUITE 2250
CHICAGO, IL 60606
Owner/operator country: US
Owner/operator telephone: (312) 407-6440
Legal status: Private
Owner/Operator Type: Owner
Owner/Op start date: Not reported
Owner/Op end date: Not reported

Handler Activities Summary:
U.S. importer of hazardous waste: No
Mixed waste (haz. and radioactive): No
Recycler of hazardous waste: No
Transporter of hazardous waste: No
Treater, storer or disposer of HW: No
Underground injection activity: No
On-site burner exemption: No
Furnace exemption: No
Used oil fuel burner: No
Used oil processor: No
User oil refiner: No
Used oil fuel marketer to burner: No
Used oil Specification marketer: No
Used oil transfer facility: No
Used oil transporter: No

Historical Generators:
Date form received by agency: 01/01/2006
Facility name: C F A CORP OF ILLINOIS
Classification: Not a generator, verified

Date form received by agency: 09/22/1997
Facility name: C F A CORP OF ILLINOIS
Classification: Small Quantity Generator

Violation Status: No violations found

FINDS:

Registry ID: 110009486252

Environmental Interest/Information System
RCRAInfo is a national information system that supports the Resource Conservation and Recovery Act (RCRA) program through the tracking of events and activities related to facilities that generate, transport, and treat, store, or dispose of hazardous waste. RCRAInfo allows RCRA program staff to track the notification, permit, compliance, and corrective action activities required under RCRA.

TANKS:
Facility Id: 2-201804
Region: STATE
DEC Region: 2
Site Status: Active
Program Type: PBS

C F A CORP OF ILLINOIS (Continued) **1001203142**

Expiration Date: 2012/11/16
UTM X: 584733.83421
UTM Y: 4508738.5956199998

NY MANIFEST:
EPA ID: NYR000045047
Country: USA
Mailing Name: CFA CORP OF ILLINOIS
Mailing Contact: CFA CORP OF ILLINOIS
Mailing Address: 200 WEST MADISON - SUITE 2250
Mailing Address 2: Not reported
Mailing City: CHICAGO
Mailing State: IL
Mailing Zip: 60606
Mailing Zip4: Not reported
Mailing Country: USA
Mailing Phone: 000-000-0000

Document ID: NJA2578750
Manifest Status: Completed after the designated time period for a TSDF to get a copy to the DEC
Trans1 State ID: S50059
Trans2 State ID: 50059
Generator Ship Date: 970926
Trans1 Recv Date: 970926
Trans2 Recv Date: 971014
TSD Site Recv Date: 971014
Part A Recv Date: Not reported
Part B Recv Date: 971121
Generator EPA ID: NYR000045047
Trans1 EPA ID: NJD986607380
Trans2 EPA ID: Not reported
TSDF ID: NJD002200046
Waste Code: D001 - NON-LISTED IGNITABLE WASTES
Quantity: 00110
Units: G - Gallons (liquids only)* (8.3 pounds)
Number of Containers: 002
Container Type: DM - Metal drums, barrels
Handling Method: B Incineration, heat recovery, burning.
Specific Gravity: 100
Waste Code: Not reported
Quantity: 00600
Units: P - Pounds
Number of Containers: 001
Container Type: CF - Fiber or plastic boxes, cartons
Handling Method: B Incineration, heat recovery, burning.
Specific Gravity: 100
Waste Code: Not reported
Quantity: 00250
Units: P - Pounds
Number of Containers: 001
Container Type: DM - Metal drums, barrels
Handling Method: T Chemical, physical, or biological treatment.
Specific Gravity: 100
Waste Code: Not reported
Quantity: 00100
Units: P - Pounds

C F A CORP OF ILLINOIS (Continued) **1001203142**

Number of Containers: 001
Container Type: DM - Metal drums, barrels
Handling Method: B Incineration, heat recovery, burning.
Specific Gravity: 100
Waste Code: Not reported
Quantity: 00150
Units: P - Pounds
Number of Containers: 001
Container Type: DM - Metal drums, barrels
Handling Method: T Chemical, physical, or biological treatment.
Specific Gravity: 100
Waste Code: Not reported
Quantity: 00250
Units: P - Pounds
Number of Containers: 001
Container Type: DM - Metal drums, barrels
Handling Method: B Incineration, heat recovery, burning.
Specific Gravity: 100
Year: 97

Document ID: NJA2578750
Manifest Status: Completed after the designated time period for a TSDF to get a copy to the DEC
Trans1 State ID: S50059
Trans2 State ID: 50059
Generator Ship Date: 970926
Trans1 Recv Date: 970926
Trans2 Recv Date: 971014
TSD Site Recv Date: 971014
Part A Recv Date: Not reported
Part B Recv Date: 971121
Generator EPA ID: NYR000045047
Trans1 EPA ID: NJD986607380
Trans2 EPA ID: Not reported
TSDF ID: NJD002200046
Waste Code: D002 - NON-LISTED CORROSIVE WASTES
Quantity: 00150
Units: P - Pounds
Number of Containers: 001
Container Type: DM - Metal drums, barrels
Handling Method: T Chemical, physical, or biological treatment.
Specific Gravity: 100
Waste Code: Not reported
Quantity: 00250
Units: P - Pounds
Number of Containers: 001
Container Type: DM - Metal drums, barrels
Handling Method: B Incineration, heat recovery, burning.
Specific Gravity: 100
Waste Code: Not reported
Quantity: 00150
Units: P - Pounds
Number of Containers: 001
Container Type: DM - Metal drums, barrels
Handling Method: T Chemical, physical, or biological treatment.
Specific Gravity: 100
Waste Code: Not reported

C F A CORP OF ILLINOIS (Continued) **1001203142**

Quantity:	00250
Units:	P - Pounds
Number of Containers:	001
Container Type:	DM - Metal drums, barrels
Handling Method:	B Incineration, heat recovery, burning.
Specific Gravity:	100
Waste Code:	Not reported
Quantity:	00150
Units:	P - Pounds
Number of Containers:	001
Container Type:	DM - Metal drums, barrels
Handling Method:	T Chemical, physical, or biological treatment.
Specific Gravity:	100
Waste Code:	Not reported
Quantity:	00250
Units:	P - Pounds
Number of Containers:	001
Container Type:	DM - Metal drums, barrels
Handling Method:	B Incineration, heat recovery, burning.
Specific Gravity:	100
Year:	97

G37 **600 BROADWAY** **AST** **A100292577**
WNW **600 BROADWAY** **N/A**
< 1/8 **NEW YORK, NY 10012**
0.063 mi.
332 ft. **Site 8 of 11 in cluster G**

Relative:
Lower

Actual:
40 ft.

AST:

Region:	STATE
DEC Region:	2
Site Status:	Active
Facility Id:	2-608888
Program Type:	PBS
UTM X:	584711.12086000002
UTM Y:	4508728.8782599997
Expiration Date:	2013/01/16

Affiliation Records:

Site Id:	30736
Affiliation Type:	Mail Contact
Company Name:	ACHS MGMT
Contact Type:	Not reported
Contact Name:	JIM MILLER
Address1:	1412 BROADWAY
Address2:	Not reported
City:	NEW YORK
State:	NY
Zip Code:	10018
Country Code:	001
Phone:	(212) 398-3970
Phone Ext:	Not reported
Email:	MMAISTRE@RICEHIGHSCHOOL.COM
Fax Number:	Not reported
Modified By:	MSBAPTIS
Date Last Modified:	3/11/2009

Site Id:	30736

600 BROADWAY (Continued) **A100292577**

Affiliation Type:	On-Site Operator
Company Name:	600 BROADWAY
Contact Type:	Not reported
Contact Name:	ACHS CORP
Address1:	Not reported
Address2:	Not reported
City:	Not reported
State:	NN
Zip Code:	Not reported
Country Code:	001
Phone:	(212) 398-3970
Phone Ext:	Not reported
Email:	Not reported
Fax Number:	Not reported
Modified By:	MSBAPTIS
Date Last Modified:	3/11/2009

Site Id:	30736
Affiliation Type:	Emergency Contact
Company Name:	600 BROADWAY PARTNERS,LLC
Contact Type:	Not reported
Contact Name:	JIM MILLER
Address1:	Not reported
Address2:	Not reported
City:	Not reported
State:	NN
Zip Code:	Not reported
Country Code:	999
Phone:	(646) 483-6454
Phone Ext:	Not reported
Email:	Not reported
Fax Number:	Not reported
Modified By:	MSBAPTIS
Date Last Modified:	3/11/2009

Site Id:	30736
Affiliation Type:	Owner
Company Name:	600 BROADWAY PARTNERS,LLC
Contact Type:	DIRECTOR
Contact Name:	JIM MILLER
Address1:	1412 BROADWAY
Address2:	Not reported
City:	NEW YORK
State:	NY
Zip Code:	10018
Country Code:	001
Phone:	(212) 398-3970
Phone Ext:	Not reported
Email:	Not reported
Fax Number:	Not reported
Modified By:	MSBAPTIS
Date Last Modified:	3/11/2009

Equipment Records:

A00 - Tank Internal Protection - None
D01 - Pipe Type - Steel/Carbon Steel/Iron
J02 - Dispenser - Suction

600 BROADWAY (Continued) **A100292577**

L09 - Piping Leak Detection - Exempt Suction Piping
F00 - Pipe External Protection - None
I04 - Overfill - Product Level Gauge (A/G)
I05 - Overfill - Vent Whistle
C01 - Pipe Location - Aboveground
H00 - Tank Leak Detection - None
G03 - Tank Secondary Containment - Vault (w/o access)
B00 - Tank External Protection - None

Tank Info:

Tank Number:	001
Tank Id:	65920
Tank Location:	3
Tank Type:	Steel/Carbon Steel/Iron
Tank Status:	In Service
Tank Model:	Not reported
Pipe Model:	Not reported
Install Date:	01/01/1972
Capacity Gallons:	3000
Tightness Test Method:	NN
Date Test:	Not reported
Next Test Date:	Not reported
Date Tank Closed:	Not reported
Register:	True
Modified By:	MSBAPTIS
Last Modified:	03/11/2009

G38 **CONSOLIDATED EDISON** **MANIFEST** **1009242479**
WNW **V5990-W 88TH ST & BROADWAY** **N/A**
< 1/8 **NEW YORK, NY**
0.063 mi.
332 ft. **Site 9 of 11 in cluster G**

Relative:
Lower

Actual:
40 ft.

NY MANIFEST:

EPA ID:	NYP004115689
Country:	USA
Mailing Name:	CONSOLIDATED EDISON
Mailing Contact:	FRANKLIN MURRAY
Mailing Address:	4 IRVING PLACE RM 828
Mailing Address 2:	Not reported
Mailing City:	NEW YORK
Mailing State:	NY
Mailing Zip:	10003
Mailing Zip4:	Not reported
Mailing Country:	USA
Mailing Phone:	212-460-2808

Document ID:	NYE1273932
Manifest Status:	Not reported
Trans1 State ID:	NYD006982359
Trans2 State ID:	Not reported
Generator Ship Date:	10/10/2003
Trans1 Recv Date:	10/10/2003
Trans2 Recv Date:	Not reported
TSD Site Recv Date:	10/10/2003
Part A Recv Date:	Not reported

CONSOLIDATED EDISON (Continued) **1009242479**

Part B Recv Date:	Not reported
Generator EPA ID:	NYP004115689
Trans1 EPA ID:	NYD980593636
Trans2 EPA ID:	Not reported
TSDF ID:	46233JM
Waste Code:	B002 - PETROLEUM OIL WITH 50 BUT < 500 PPM PCB
Quantity:	00909
Units:	K - Kilograms (2.2 pounds)
Number of Containers:	001
Container Type:	TT - Cargo tank, tank trucks
Handling Method:	T Chemical, physical, or biological treatment.
Specific Gravity:	01.00
Year:	2003

G39 **PORTOFOTO INC** **RCRA-NonGen** **1000872784**
WNW **596 BROADWAY 1ST FLOOR** **FINDS** **NYD987040029**
< 1/8 **NEW YORK, NY 10012**
0.064 mi.
339 ft. **Site 10 of 11 in cluster G**

Relative:
Lower

Actual:
39 ft.

RCRA-NonGen:

Date form received by agency:	01/01/2007
Facility name:	PORTOFOTO INC
Facility address:	596 BROADWAY 1ST FLOOR NEW YORK, NY 100123210
EPA ID:	NYD987040029
Mailing address:	BROADWAY 1ST FLOOR NEW YORK, NY 10012
Contact:	Not reported
Contact address:	BROADWAY 1ST FLOOR NEW YORK, NY 10012
Contact country:	US
Contact telephone:	Not reported
Contact email:	Not reported
EPA Region:	02
Classification:	Non-Generator
Description:	Handler: Non-Generators do not presently generate hazardous waste

Owner/Operator Summary:

Owner/operator name:	PORTOFOTO INC
Owner/operator address:	596 BROADWAY 1ST FLOOR NEW YORK, NY 10012
Owner/operator country:	US
Owner/operator telephone:	(212) 226-9788
Legal status:	Private
Owner/Operator Type:	Owner
Owner/Op start date:	Not reported
Owner/Op end date:	Not reported

Owner/operator name:	PORTOFOTO INC
Owner/operator address:	596 BROADWAY 1ST FLOOR NEW YORK, NY 10012
Owner/operator country:	US
Owner/operator telephone:	(212) 226-9788
Legal status:	Private
Owner/Operator Type:	Operator
Owner/Op start date:	Not reported

PORTOFOTO INC (Continued) **1000872784**

Owner/Op end date: Not reported

Handler Activities Summary:
U.S. importer of hazardous waste: No
Mixed waste (haz. and radioactive): No
Recycler of hazardous waste: No
Transporter of hazardous waste: No
Treater, storer or disposer of HW: No
Underground injection activity: No
On-site burner exemption: No
Furnace exemption: No
Used oil fuel burner: No
Used oil processor: No
User oil refiner: No
Used oil fuel marketer to burner: No
Used oil Specification marketer: No
Used oil transfer facility: No
Used oil transporter: No

Historical Generators:
Date form received by agency: 01/01/2006
Facility name: PORTOFOTO INC
Classification: Not a generator, verified

Date form received by agency: 07/08/1999
Facility name: PORTOFOTO INC
Classification: Not a generator, verified

Date form received by agency: 08/26/1993
Facility name: PORTOFOTO INC
Classification: Small Quantity Generator

Violation Status: No violations found

FINDS:

Registry ID: 110004508319

Environmental Interest/Information System
RCRAInfo is a national information system that supports the Resource Conservation and Recovery Act (RCRA) program through the tracking of events and activities related to facilities that generate, transport, and treat, store, or dispose of hazardous waste. RCRAInfo allows RCRA program staff to track the notification, permit, compliance, and corrective action activities required under RCRA.

G40 **595 BROADWAY** **AST** **U003395598**
WNW **595 BROADWAY** **HIST AST** **N/A**
< 1/8 **NEW YORK, NY 10012**
0.066 mi.
348 ft. **Site 11 of 11 in cluster G**

Relative:
Lower

Actual:
39 ft.

AST:
Region: STATE
DEC Region: 2
Site Status: Active

595 BROADWAY (Continued) **U003395598**

Facility Id: 2-600265
Program Type: PBS
UTM X: 584726.87704000005
UTM Y: 4508726.5260699997
Expiration Date: 2016/08/12

Affiliation Records:
Site Id: 22248
Affiliation Type: Owner
Company Name: 595 BROADWAY ASSOCIATES C/O ARNOLD HAUSER
Contact Type: MGR
Contact Name: ARNOLD HAUSER
Address1: 166 MERCER STREET SUITE 3A
Address2: Not reported
City: NEW YORK
State: NY
Zip Code: 10012
Country Code: 001
Phone: (212) 966-3017
Phone Ext: Not reported
Email: Not reported
Fax Number: Not reported
Modified By: BVCAMPBE
Date Last Modified: 5/19/2011

Site Id: 22248
Affiliation Type: Mail Contact
Company Name: 595 BROADWAY ASSOCIATES
Contact Type: Not reported
Contact Name: ARNOLD HAUSER
Address1: 166 MERCER STREET SUITE 3A
Address2: Not reported
City: NEW YORK
State: NY
Zip Code: 10012
Country Code: 001
Phone: (212) 966-3017
Phone Ext: Not reported
Email: ARNOLD@SOHOMERCER.COM
Fax Number: Not reported
Modified By: BVCAMPBE
Date Last Modified: 5/19/2011

Site Id: 22248
Affiliation Type: On-Site Operator
Company Name: 595 BROADWAY
Contact Type: Not reported
Contact Name: 595 BROADWAY ASSOCIATES
Address1: Not reported
Address2: Not reported
City: Not reported
State: NN
Zip Code: Not reported
Country Code: 001
Phone: (212) 966-3017
Phone Ext: Not reported
Email: Not reported
Fax Number: Not reported

595 BROADWAY (Continued) **U003395598**

Modified By:	TRANSLAT
Date Last Modified:	3/4/2004

Site Id:	22248
Affiliation Type:	Emergency Contact
Company Name:	595 BROADWAY ASSOCIATES
Contact Type:	Not reported
Contact Name:	ARNOLD HAUSER
Address1:	Not reported
Address2:	Not reported
City:	Not reported
State:	NN
Zip Code:	Not reported
Country Code:	001
Phone:	(212) 966-3017
Phone Ext:	Not reported
Email:	Not reported
Fax Number:	Not reported
Modified By:	TRANSLAT
Date Last Modified:	3/4/2004

Equipment Records:

A00 - Tank Internal Protection - None
D01 - Pipe Type - Steel/Carbon Steel/Iron
G01 - Tank Secondary Containment - Diking (Aboveground)
J02 - Dispenser - Suction
L09 - Piping Leak Detection - Exempt Suction Piping
B01 - Tank External Protection - Painted/Asphalt Coating
F00 - Pipe External Protection - None
C03 - Pipe Location - Aboveground/Underground Combination
H00 - Tank Leak Detection - None
I05 - Overfill - Vent Whistle

Tank Info:

Tank Number:	168
Tank Id:	41728
Tank Location:	3
Tank Type:	Steel/Carbon Steel/Iron
Tank Status:	In Service
Tank Model:	Not reported
Pipe Model:	Not reported
Install Date:	12/01/1980
Capacity Gallons:	2000
Tightness Test Method:	ZZ
Date Test:	06/01/1991
Next Test Date:	Not reported
Date Tank Closed:	Not reported
Register:	True
Modified By:	TRANSLAT
Last Modified:	03/04/2004

HIST AST:

PBS Number:	2-600265
SWIS Code:	6201
Operator:	595 BROADWAY ASSOCIATES
Facility Phone:	(212) 966-3017

595 BROADWAY (Continued) **U003395598**

Facility Addr2:	595 BROADWAY
Facility Type:	OTHER
Emergency:	ARNOLD HAUSER
Emergency Tel:	(212) 966-3017
Old PBSNO:	Not reported
Date Inspected:	Not reported
Inspector:	Not reported
Result of Inspection:	Not reported
Owner Name:	595 BROADWAY ASSOCIATES
Owner Address:	591 BROADWAY C/O ARNOLD HAUSER
Owner City,St,Zip:	NEW YORK, NY 10012
Federal ID:	Not reported
Owner Tel:	(212) 966-3017
Owner Type:	Corporate/Commercial
Owner Subtype:	Not reported
Mailing Contact:	ARNOLD HAUSER
Mailing Name:	595 BROADWAY ASSOCIATES
Mailing Address:	591 BROADWAY
Mailing Address 2:	Not reported
Mailing City,St,Zip:	NEW YORK, NY 10012
Mailing Telephone:	(212) 966-3017
Owner Mark:	First Owner
Facility Status:	1 - Active PBS facility, i.e. total capacity of the PBS tanks is greater than 1,100 gallons, regardless if Subpart 360-14 tanks exist or not at the facility.
Certification Flag:	False
Certification Date:	06/15/2001
Expiration:	08/12/2006
Renew Flag:	False
Renew Date:	Not reported
Total Capacity:	2000
FAMT:	True
Facility Screen:	No Missing Data
Owner Screen:	No Missing Data
Tank Screen:	Minor Data Missing
Dead Letter:	False
CBS Number:	Not reported
Town or City:	NEW YORK CITY
County Code:	62
Town or City Code:	01
Region:	2

Tank ID:	168
Tank Location:	ABOVEGROUND ON SADDLES LEGS, STILTS, RACK, OR CRADLE
Tank Status:	In Service
Install Date:	19801201
Capacity (Gal):	2000
Product Stored:	NOS 1,2, OR 4 FUEL OIL
Tank Type:	Steel/carbon steel
Tank Internal:	Not reported
Tank External:	1
Pipe Location:	Aboveground/Underground Combination
Pipe Type:	STEEL/IRON
Pipe Internal:	Other
Pipe External:	Not reported
Tank Containment:	Remote Impounding Area
Leak Detection:	0

595 BROADWAY (Continued) **U003395598**

Overfill Protection:	6
Dispenser Method:	Suction
Date Tested:	06/01/1991
Next Test Date:	Not reported
Missing Data for Tank:	Minor Data Missing
Date Closed:	Not reported
Test Method:	Not reported
Deleted:	False
Updated:	True
SPDES Number:	Not reported
Lat/Long:	Not reported

H41 **112 CROSBY STREET** **AST U003393361**
SW **112 CROSBY STREET** **HIST AST N/A**
< 1/8 **NY, NY 10012**
0.066 mi.
348 ft. **Site 1 of 2 in cluster H**

Relative:
Lower

Actual:
38 ft.

AST:

Region:	STATE
DEC Region:	2
Site Status:	Active
Facility Id:	2-338443
Program Type:	PBS
UTM X:	584762.91251000005
UTM Y:	4508611.03419
Expiration Date:	2012/08/22

Affiliation Records:

Site Id:	16265
Affiliation Type:	Owner
Company Name:	BROAD PRINCE REALTY INC
Contact Type:	MGR
Contact Name:	GEORGE GALATI
Address1:	580 BROADWAY
Address2:	Not reported
City:	NEW YORK
State:	NY
Zip Code:	10012
Country Code:	001
Phone:	(212) 334-5589
Phone Ext:	Not reported
Email:	Not reported
Fax Number:	Not reported
Modified By:	KAKYER
Date Last Modified:	7/10/2007

Site Id:	16265
Affiliation Type:	Mail Contact
Company Name:	BROAD PRINCE REALTY INC
Contact Type:	Not reported
Contact Name:	VICE PRESIDENT
Address1:	580 BROADWAY
Address2:	Not reported
City:	NEW YORK
State:	NY
Zip Code:	10012
Country Code:	001

112 CROSBY STREET (Continued) **U003393361**

Phone:	(212) 334-5589
Phone Ext:	Not reported
Email:	Not reported
Fax Number:	Not reported
Modified By:	TRANSLAT
Date Last Modified:	3/4/2004

Site Id:	16265
Affiliation Type:	On-Site Operator
Company Name:	112 CROSBY STREET
Contact Type:	Not reported
Contact Name:	GUILLERMO MEJIA
Address1:	Not reported
Address2:	Not reported
City:	Not reported
State:	NN
Zip Code:	Not reported
Country Code:	001
Phone:	(212) 334-5589
Phone Ext:	Not reported
Email:	Not reported
Fax Number:	Not reported
Modified By:	TRANSLAT
Date Last Modified:	3/4/2004

Site Id:	16265
Affiliation Type:	Emergency Contact
Company Name:	BROAD PRINCE REALTY INC
Contact Type:	Not reported
Contact Name:	IVAN MOSSRY
Address1:	Not reported
Address2:	Not reported
City:	Not reported
State:	NN
Zip Code:	Not reported
Country Code:	001
Phone:	(917) 462-6681
Phone Ext:	Not reported
Email:	Not reported
Fax Number:	Not reported
Modified By:	TRANSLAT
Date Last Modified:	3/4/2004

Equipment Records:

A00 - Tank Internal Protection - None
D01 - Pipe Type - Steel/Carbon Steel/Iron
J02 - Dispenser - Suction
L09 - Piping Leak Detection - Exempt Suction Piping
C00 - Pipe Location - No Piping
F00 - Pipe External Protection - None
I04 - Overfill - Product Level Gauge (A/G)
H00 - Tank Leak Detection - None
G00 - Tank Secondary Containment - None
B00 - Tank External Protection - None

Tank Info:

112 CROSBY STREET (Continued) **U003393361**

Tank Number:	001
Tank Id:	27780
Tank Location:	3
Tank Type:	Steel/Carbon Steel/Iron
Tank Status:	In Service
Tank Model:	Not reported
Pipe Model:	Not reported
Install Date:	05/01/1985
Capacity Gallons:	6000
Tightness Test Method:	ZZ
Date Test:	09/01/1997
Next Test Date:	Not reported
Date Tank Closed:	Not reported
Register:	True
Modified By:	KAKYER
Last Modified:	07/10/2007

HIST AST:

PBS Number:	2-338443
SWIS Code:	6201
Operator:	GUILLERMO MEJIA
Facility Phone:	(212) 334-5589
Facility Addr2:	112 CROSBY STREET
Facility Type:	Not reported
Emergency:	IVAN MOSSRY
Emergency Tel:	(917) 462-6681
Old PBSNO:	Not reported
Date Inspected:	Not reported
Inspector:	Not reported
Result of Inspection:	Not reported
Owner Name:	BROAD PRINCE REALTY INC
Owner Address:	580 BROADWAY
Owner City,St,Zip:	NYC, NY 10012
Federal ID:	Not reported
Owner Tel:	(212) 334-5589
Owner Type:	Corporate/Commercial
Owner Subtype:	Not reported
Mailing Contact:	Not reported
Mailing Name:	BROAD PRINCE REALTY INC
Mailing Address:	580 BROADWAY
Mailing Address 2:	Not reported
Mailing City,St,Zip:	NYC, NY 10012
Mailing Telephone:	(212) 334-5589
Owner Mark:	First Owner
Facility Status:	1 - Active PBS facility, i.e. total capacity of the PBS tanks is greater than 1,100 gallons, regardless if Subpart 360-14 tanks exist or not at the facility.
Certification Flag:	False
Certification Date:	11/18/1997
Expiration:	12/14/2002
Renew Flag:	False
Renew Date:	Not reported
Total Capacity:	6000
FAMT:	True
Facility Screen:	Minor Data Missing
Owner Screen:	No Missing Data
Tank Screen:	Minor Data Missing

112 CROSBY STREET (Continued) **U003393361**

Dead Letter:	False
CBS Number:	Not reported
Town or City:	NEW YORK CITY
County Code:	62
Town or City Code:	01
Region:	2
Tank ID:	001
Tank Location:	ABOVEGROUND ON SADDLES LEGS, STILTS, RACK, OR CRADLE
Tank Status:	In Service
Install Date:	Not reported
Capacity (Gal):	6000
Product Stored:	NOS 1,2, OR 4 FUEL OIL
Tank Type:	Steel/carbon steel
Tank Internal:	Not reported
Tank External:	Not reported
Pipe Location:	Not reported
Pipe Type:	STEEL/IRON
Pipe Internal:	Not reported
Pipe External:	Not reported
Tank Containment:	None
Leak Detection:	0
Overfill Protection:	4
Dispenser Method:	Suction
Date Tested:	09/01/1997
Next Test Date:	Not reported
Missing Data for Tank:	Minor Data Missing
Date Closed:	Not reported
Test Method:	Not reported
Deleted:	False
Updated:	True
SPDES Number:	Not reported
Lat/Long:	Not reported

H42 **BROAD PRINT REALITY CORP** **LTANKS** **S107523563**
SW **112 CROSBY ST** **N/A**
< 1/8 **MANHATTAN, NY**
0.066 mi.
350 ft. **Site 2 of 2 in cluster H**

Relative:
Lower

Actual:
38 ft.

LTANKS:

Site ID:	359169
Spill No:	0512792
Spill Date:	2/3/2006
Spill Cause:	Tank Overfill
Spill Source:	Commercial/Industrial
Spill Class:	Known release with minimal potential for fire or hazard. DEC Response. Willing Responsible Party. Corrective action taken.
Spill Closed Dt:	2/6/2006
Facility Addr2:	Not reported
Cleanup Ceased:	Not reported
Cleanup Meets Standard:	False
SWIS:	3101
Investigator:	SFRAHMAN
Referred To:	Not reported
Reported to Dept:	2/3/2006
CID:	27
Water Affected:	Not reported

BROAD PRINT REALITY CORP (Continued) **S107523563**

Spill Notifier:	Responsible Party
Last Inspection:	Not reported
Recommended Penalty:	Penalty Not Recommended
UST Involvement:	False
Remediation Phase:	0
Date Entered In Computer:	2/4/2006
Spill Record Last Update:	2/6/2006
Spiller Name:	Not reported
Spiller Company:	PETRO OILCO
Spiller Address:	55-60 58TH ST
Spiller City,St,Zip:	MASBETH, NY 11378
Spiller County:	001
Spiller Contact:	BOLIVO
Spiller Phone:	(212) 334-5589
Spiller Extention:	Not reported
DEC Region:	2
DER Facility ID:	309170
DEC Memo:	02/06/06 Sharif// I called Broad Print Realty Corp. and left a messege for the building manager, Nicholas to follow up about the clean up. The super does n't have any cell phone. Later on today, Building Manager,DiMaiuta,(212)334-5589 returned my call verifying the oil clean up was good. No soil/drain was impacted.NFA required.
Remarks:	Caller reports spill onto pavement and into the basement. Driver took the supers word for the amount in the tank and overfilled it. Petro is doing the cleanup.

Material:

Site ID:	359169
Operable Unit ID:	1116394
Operable Unit:	01
Material ID:	2106773
Material Code:	0002
Material Name:	#4 Fuel Oil
Case No.:	Not reported
Material FA:	Petroleum
Quantity:	8
Units:	Gallons
Recovered:	No
Resource Affected:	Not reported
Oxygenate:	False

Tank Test:

Site ID:	Not reported
Spill Tank Test:	Not reported
Tank Number:	Not reported
Tank Size:	Not reported
Test Method:	Not reported
Leak Rate:	Not reported
Gross Fail:	Not reported
Modified By:	Not reported
Last Modified:	Not reported
Test Method:	Not reported

I43 **PARKING GARAGE** **LTANKS** **S105135274**
NNW **610 BROADWAY** **HIST LTANKS** **N/A**
< 1/8 **MANHATTAN, NY** **NY Spills**
0.066 mi.
350 ft. **Site 1 of 8 in cluster I**

Relative:
Lower

Actual:
40 ft.

LTANKS:

Site ID:	164986
Spill No:	0104555
Spill Date:	7/28/2001
Spill Cause:	Tank Failure
Spill Source:	Commercial/Industrial
Spill Class:	Known release with minimal potential for fire or hazard. DEC Response. Willing Responsible Party. Corrective action taken.
Spill Closed Dt:	12/24/2003
Facility Addr2:	Not reported
Cleanup Ceased:	Not reported
Cleanup Meets Standard:	False
SWIS:	3101
Investigator:	KMFOLEY
Referred To:	Not reported
Reported to Dept:	7/28/2001
CID:	397
Water Affected:	Not reported
Spill Notifier:	Fire Department
Last Inspection:	Not reported
Recommended Penalty:	Penalty Not Recommended
UST Involvement:	True
Remediation Phase:	0
Date Entered In Computer:	7/28/2001
Spill Record Last Update:	1/20/2004
Spiller Name:	UNK
Spiller Company:	AMOCO
Spiller Address:	610 BROADWAY
Spiller City,St,Zip:	MANHATTAN, NY
Spiller County:	001
Spiller Contact:	CALLER
Spiller Phone:	Not reported
Spiller Extention:	Not reported
DEC Region:	2
DER Facility ID:	139089
DEC Memo:	Prior to Sept, 2004 data translation this spill Lead_DEC Field was "K FOLEY" 07/28/00 TIPPLE RESPONDED TO THE SPILL AT AN AMOCO STATION LOCATED AT 610 BROADWAY THE STATION HAS 4 UST'S BELOW BASEMENT OF PARKING GARAGE. PIPING FROM THE TANKS TO THE PUMPS ABOVE IS SITUATED IN A SERIES OF SOLID CONCRETE PILASTERS ON THE WALL OF EACH LEVEL OF THE PARKING GARAGE. GASOLINE WAS LEAKING OUT OF THE CONCRETE PILASTER IN THE LOWEST LEVEL OF THE PARKING GARAGE. THE ELECTRICITY TO THE PUMPS WAS TURNED OFF IMMEDIATELY, WHILE MONITORING THE LEL, AUTOS WERE REMOVED FROM THE GARAGE. TYREE ED WALDRON (516-790-2189) WAS ON THE SCENE. BIO-SOLVE WAS APPLIED TO THE GAS TO REDUCE THE VOLATLES, AND SPEEDY DRY WAS USED TO SOAK UP ANY FREE PRODUCT. WORK WOULD CONTINUE THROUGH SUNDAY TO FIND THE SOURCE. THE GAS STATION AND PARKING GARAGE WILL REMAIN OUT OF SERVICE UNTIL THE PROBLEM IS SOLVED. 07/30/01 A HOLE IN THE SUPPLY LINE BETWEEN THE TANKS AND THE PUMPS WAS LOCATED IN THE SECOND LEVEL OF THE PARKING GARAGE. REPAIRS ARE SCHEDULED FOR TUESDAY. 12/24/2003-Vought-Spill transferred from Rommel to Vought. Spill closed by Vought due to open spill #0102242 at same location. 12/31/03 Reassigned from Vought to Foley. 1/2/04

PARKING GARAGE (Continued) **S105135274**

Delta closure request from 6/17/03: Leaking pipe section was repaired in August 2001. Tyree dismantles mid-grade suction piping system to isolate the leaking pipe. Pipes were encased in concrete. Tyree isolated the piping with the pinhole leak which was identified between the first and second levels of the garage. Tyree completed hydraulic integrity testing as directed by FDNY and all lines passed. Tyree reconstructed the concrete-filled pipe chase and restored to serivce. (KMF) 1/20/04 Sent NFA to Amoco for 0209761, 0102242, 0104555. (KMF)

Remarks: underground tank undera parking garage failed spilling gasoline. has not been cleaned up yet.

Material:

Site ID:	164986
Operable Unit ID:	841299
Operable Unit:	01
Material ID:	533041
Material Code:	0009
Material Name:	Gasoline
Case No.:	Not reported
Material FA:	Petroleum
Quantity:	0
Units:	Gallons
Recovered:	No
Resource Affected:	Not reported
Oxygenate:	False

Tank Test:

Site ID:	Not reported
Spill Tank Test:	Not reported
Tank Number:	Not reported
Tank Size:	Not reported
Test Method:	Not reported
Leak Rate:	Not reported
Gross Fail:	Not reported
Modified By:	Not reported
Last Modified:	Not reported
Test Method:	Not reported

Site ID:	164987
Spill No:	0209761
Spill Date:	12/23/2002
Spill Cause:	Tank Test Failure
Spill Source:	Gasoline Station
Spill Class:	Known release that creates potential for fire or hazard. DEC Response. Willing Responsible Party. Corrective action taken.
Spill Closed Dt:	11/6/2003
Facility Addr2:	Not reported
Cleanup Ceased:	Not reported
Cleanup Meets Standard:	False
SWIS:	3101
Investigator:	KMFOLEY
Referred To:	Not reported
Reported to Dept:	12/23/2002
CID:	266

PARKING GARAGE (Continued) **S105135274**

Water Affected:	Not reported
Spill Notifier:	Tank Tester
Last Inspection:	Not reported
Recommended Penalty:	Penalty Not Recommended
UST Involvement:	True
Remediation Phase:	0
Date Entered In Computer:	12/23/2002
Spill Record Last Update:	1/20/2004
Spiller Name:	Not reported
Spiller Company:	AMOCO
Spiller Address:	610 BROADWAY
Spiller City,St,Zip:	MANHATTAN, ZZ -
Spiller County:	001
Spiller Contact:	Not reported
Spiller Phone:	Not reported
Spiller Extention:	Not reported
DEC Region:	2
DER Facility ID:	139089
DEC Memo:	Prior to Sept, 2004 data translation this spill Lead_DEC Field was "K FOLEY" 12/24/02 - Standard to-do letter has been sent to owner's representitive. jz 11/6/2003-Vought-File review by Vought: 12/30/02-Tanknology Report-Tanks were isolated and retested. Failure due to 4" coaxial fill adapter which was replaced. All three USTs passed tightness test. "Stage II was not tested". Spill closed by Vought. 12/3/03 Reassigned from Vought to Foley. See spill #s 0104555, 0102242. 1/20/04 Sent NFA to Amoco for 0209761, 0102242, 0104555. (KMF)
Remarks:	CALLER BELIEVES THAT THE FAILURE IS DUE TO A BAD SUCTION LINE ON THE #7E DISPENSER. DISPENSER TAKEN OUT OF SERVICE. SUCTION LINE TO BE UNCOVERED, ISOLATED AND RETESTED.

Material:

Site ID:	164987
Operable Unit ID:	862984
Operable Unit:	01
Material ID:	565766
Material Code:	0009
Material Name:	Gasoline
Case No.:	Not reported
Material FA:	Petroleum
Quantity:	0
Units:	Gallons
Recovered:	No
Resource Affected:	Not reported
Oxygenate:	False

Tank Test:

Site ID:	164987
Spill Tank Test:	1527868
Tank Number:	3
Tank Size:	4000
Test Method:	14
Leak Rate:	0
Gross Fail:	F
Modified By:	Spills
Last Modified:	10/1/2004

PARKING GARAGE (Continued) **S105135274**

Test Method: VacuTest

HIST LTANKS:

Region of Spill:	2
Spill Number:	0104555
Spill Date:	07/28/2001
Spill Time:	14:52
Spill Cause:	Tank Failure
Resource Affectd:	On Land
Water Affected:	Not reported
Spill Source:	Other Commercial/Industrial
Spill Class:	Known release with minimal potential for fire or hazard. DEC Response. Willing Responsible Party. Corrective action taken.
Spill Closed Dt:	/ /
Cleanup Ceased:	/ /
Cleanup Meets Standard:	False
Investigator:	ROMMEL
Caller Name:	Not reported
Caller Agency:	Not reported
Caller Phone:	Not reported
Caller Extension:	Not reported
Notifier Name:	Not reported
Notifier Agency:	Not reported
Notifier Phone:	Not reported
Notifier Extension:	Not reported
Reported to Department Date:	07/28/01
Reported to Department Time:	15:09
SWIS:	62
Spiller Contact:	CALLER
Spiller Phone:	( ) -
Spiller Extention:	Not reported
Spiller Name:	UNK
Spiller Address:	UNK
Spiller City,St,Zip:	UNK
Spiller Cleanup Date:	/ /
Facility Contact:	UNK
Facility Phone:	(000) 000-0000
Facility Extention:	Not reported
Spill Notifier:	Fire Department
PBS Number:	Not reported
Last Inspection:	/ /
Recommended Penalty:	Penalty Not Recommended
Enforcement Date:	/ /
Investigation Complete:	/ /
UST Involvement:	True
Date Region Sent Summary to Central Office:	/ /
Corrective Action Plan Submitted:	/ /
Date Spill Entered In Computer Data File:	07/28/01
Time Spill Entered In Computer Data File:	Not reported
Spill Record Last Update:	07/31/01
Is Updated:	False

Tank:

PBS Number:	Not reported
Tank Number:	Not reported

PARKING GARAGE (Continued) **S105135274**

Tank Size: Not reported
Test Method: Not reported
Leak Rate Failed Tank: Not reported
Gross Leak Rate: Not reported

Material:
Material Class Type: Petroleum
Quantity Spilled: 0
Unkonwn Quantity Spilled: True
Units: Gallons
Quantity Recovered: 0
Unkonwn Quantity Recovered: False
Material: GASOLINE
Class Type: GASOLINE
Times Material Entry In File: 21329
CAS Number: Not reported
Last Date: 19940929
DEC Remarks: 07/28/00 TIPPLE RESPONDED TO THE SPILL AT AN AMOCO STATION LOCATED AT 610 BROADWAY THE STATION HAS 4 UST S BELOW BASEMENT OF PARKING GARAGE. PIPING FROM THE TANKS TO THE PUMPS ABOVE IS SITUATED IN A SERIES OF SOLID CONCRETE PILASTERS ON THE WALL OFEACH LEVEL OF THE PARKING GARAGE. GASOLINE WAS LEAKING OUT OF THE CONCRETE PILASTER IN THE LOWEST LEVEL OF THE PARKING GARAGE. THE ELECTRICITY TO THE PUMPS WAS TURNED OFF IMMEDIATELY, WHILE MONITORING THE LEL, AUTOS WERE REMOVED FROM THE GARAGE. TYREE ED WALDRON 516-790-2189) WAS ON THE SCENE. BIO-SOLVE WAS APPLIED TO THE GAS TO REDUCE THE VOLATLES, AND SPEEDY DRY WAS USED TO SOAK UP ANY FREE PRODUCT. WORK WOULD CONTINUE THROUGH SUNDAY TO FIND THE SOURCE. THE GAS STATION AND PARKING GARAGEWILL REMAIN OUT OF SERVICE UNTIL THE PROBLEM IS SOLVED. 07/30/01 A HOLE IN THE SUPPLY LINE BETWEEN THE TANKS AND THE PUMPS WAS LOCATED IN THE SECOND LEVEL OF THE PARKING GARAGE. REPAIRS ARE SCHEDULED FOR TUESDAY.
Spill Cause: underground tank undera parking garage failed spilling gasoline. has not been cleaned up yet.

NY Spills:
Site ID: 164985
Facility Addr2: Not reported
Facility ID: 0102242
Spill Number: 0102242
Facility Type: ER
SWIS: 3101
Investigator: KMFOLEY
Referred To: Not reported
Spill Date: 5/29/2001
Reported to Dept: 5/29/2001
CID: 282
Spill Cause: Equipment Failure
Water Affected: Not reported
Spill Source: Gasoline Station
Spill Notifier: Other
Cleanup Ceased: Not reported
Cleanup Meets Std: False
Last Inspection: Not reported
Recommended Penalty: Penalty Not Recommended
UST Trust: True
Spill Class: Known release with minimal potential for fire or hazard. DEC Response. Willing Responsible Party. Corrective action taken.
Spill Closed Dt: 1/20/2004

PARKING GARAGE (Continued) **S105135274**

Remediation Phase:	0
Date Entered In Computer:	5/29/2001
Spill Record Last Update:	1/20/2004
Spiller Name:	N/
Spiller Company:	AMOCO
Spiller Address:	610 BROADWAY
Spiller City,St,Zip:	MANHATTAN, NY
Spiller Company:	001
Contact Name:	ZELIA KRANICH
Contact Phone:	(914) 765-8172
DEC Region:	2
DER Facility ID:	139089
DEC Memo:	Prior to Sept, 2004 data translation this spill Lead_DEC Field was "K FOLEY" 3/14/03 REASSIGNED FROM ROMMEL TO VOUGHT. 12/24/2003-Vought-See closed spill #0104555 at same location. Spill transferred from Vought to K Foley. 1/2/04 UST closure report reviewed (Delta, 7/23/03). Report summarizes the excavation of four 4000gal fiberglass coated double-walled steel gasoline USTs and associated piping. Service station is above a three-level underground parking garage. USTs were located beneath the concrete floor on the third underground level of the parking garage. The piping extended upwards through the concrete encasement along the interior wall of the garage. Delta submitted a closure request letter for spill #0104555 which summarized maintenance activities performed to repair the failed piping associated with this spill number and passing line test after repairs were made. Tanks were observed to be in good condition. PID readings were generally less than 10ppm with the highest reading at 75ppm. Due to the absence of petroluem-impacted soil, no soil was removed from the site. Four post-ex soil samples were collected from outside the tank excavation vault and did not identify any VOCs above TAGM. Spill #0102242 was called in upon discovery of impacted soil at the location of the off-site former remote fill ports during maintenance work. Four drums of petroleum contaminated soil were generated as a result of the impacted soil discovery. During UST closure, approx 80ft of piping beneath the concrete floor of the third level underground parking garage was removed. Six soil samples were taken from beneath the piping(1.5'). No VOCs were detected above soil cleanup objectives. An additional 30' of piping vertically rose in a concrete encasement along the interior parking garage wall to the remote fill ports and pump islands. Of note, no soil was encountered along the piping and no soil was encountered during removal of the pump islands (above a parking garage). 1/20/04 Sent NFA to Amoco for 0209761, 0102242, 0104555. (KMF)
Remarks:	THEY WAS A LEAK IN THE ROMOTE AREA OF THE FILL PUMP.

Material:

Site ID:	164985
Operable Unit ID:	839080
Operable Unit:	01
Material ID:	534358
Material Code:	0009
Material Name:	Gasoline
Case No.:	Not reported
Material FA:	Petroleum
Quantity:	0
Units:	Gallons
Recovered:	No

PARKING GARAGE (Continued) **S105135274**

Resource Affected:	Not reported
Oxygenate:	False

Tank Test:

Site ID:	Not reported
Spill Tank Test:	Not reported
Tank Number:	Not reported
Tank Size:	Not reported
Test Method:	Not reported
Leak Rate:	Not reported
Gross Fail:	Not reported
Modified By:	Not reported
Last Modified:	Not reported
Test Method:	Not reported

Site ID:	164984
Facility Addr2:	Not reported
Facility ID:	0000928
Spill Number:	0000928
Facility Type:	ER
SWIS:	3101
Investigator:	JMROMMEL
Referred To:	Not reported
Spill Date:	4/23/2000
Reported to Dept:	4/23/2000
CID:	322
Spill Cause:	Traffic Accident
Water Affected:	Not reported
Spill Source:	Gasoline Station
Spill Notifier:	Fire Department
Cleanup Ceased:	Not reported
Cleanup Meets Std:	False
Last Inspection:	Not reported
Recommended Penalty:	Penalty Not Recommended
UST Trust:	False
Spill Class:	Known release with minimal potential for fire or hazard. DEC Response. Willing Responsible Party. Corrective action taken.
Spill Closed Dt:	6/12/2000
Remediation Phase:	0
Date Entered In Computer:	4/23/2000
Spill Record Last Update:	1/6/2003
Spiller Name:	UNKNOWN
Spiller Company:	UNKNOWN
Spiller Address:	UNKNOWN
Spiller City,St,Zip:	UNKNOWN, NY
Spiller Company:	999
Contact Name:	Not reported
Contact Phone:	Not reported
DEC Region:	2
DER Facility ID:	139089
DEC Memo:	Prior to Sept, 2004 data translation this spill Lead_DEC Field was "ROMMEL" The spill was due to a cab that started to drive away with the nozzle. When he yanked the nozzle, fuel spilled onto the concrete and down into the 1st floor of the garage below. Approx. 12 gallons were spilled. The spill was cleaned up by the Fire Department and Ed Waldron of Tyree.

PARKING GARAGE (Continued) **S105135274**

Remarks: 2 SEPERATE SPILLS 10 GAL ON LAND & 10 GAL BELOW GRADE IN A GARAGE FIRE DEPT WAS ON SCENE AND DID CLEAN UP

Material:

Site ID:	164984
Operable Unit ID:	822655
Operable Unit:	01
Material ID:	289161
Material Code:	0009
Material Name:	Gasoline
Case No.:	Not reported
Material FA:	Petroleum
Quantity:	20
Units:	Gallons
Recovered:	No
Resource Affected:	Not reported
Oxygenate:	False

Tank Test:

Site ID:	Not reported
Spill Tank Test:	Not reported
Tank Number:	Not reported
Tank Size:	Not reported
Test Method:	Not reported
Leak Rate:	Not reported
Gross Fail:	Not reported
Modified By:	Not reported
Last Modified:	Not reported
Test Method:	Not reported

Click this hyperlink while viewing on your computer to access additional NY_SPILL: detail in the EDR Site Report.

I44 **AMOCO SERVICE 13410** **NY Hist Spills** **S105057698**
NNW **610 BROADWAY** **N/A**
< 1/8 **MANHATTAN, NY**
0.066 mi.
350 ft. **Site 2 of 8 in cluster I**

Relative:
Lower

Actual:
40 ft.

NY Hist Spills:

Region of Spill:	2
Spill Number:	0102242
Investigator:	ROMMEL
Caller Name:	Not reported
Caller Agency:	Not reported
Caller Phone:	Not reported
Notifier Name:	Not reported
Notifier Agency:	Not reported
Notifier Phone:	Not reported
Spill Date/Time:	05/29/2001 19:00
Reported to Dept Date/Time:	05/29/01 19:08
SWIS:	62
Spiller Name:	AMOCO SERVICE
Spiller Contact:	N/
Spiller Phone:	Not reported
Spiller Contact:	ZELIA KRANICH
Spiller Phone:	(914) 765-8172

AMOCO SERVICE 13410 (Continued) **S105057698**

Spiller Address: 610 BROADWAY
Spiller City,St,Zip: MANHATTAN, NY
Spill Cause: Equipment Failure
Reported to Dept: On Land
Water Affected: Not reported
Spill Source: 05
Spill Notifier: Other
PBS Number: Not reported
Cleanup Ceased: / /
Cleanup Meets Std: False
Last Inspection: / /
Recommended Penalty: Penalty Not Recommended
Spiller Cleanup Dt: / /
Enforcement Date: / /
Invstgn Complete: / /
UST Involvement: True
Spill Class: Known release with minimal potential for fire or hazard. DEC Response. Willing Responsible Party. Corrective action taken.
Spill Closed Dt: / /
Corrective Action Plan Submitted: / /
Date Region Sent Summary to Central Office: / /
Date Spill Entered In Computer Data File: 05/29/01
Date Spill Entered In Computer Data File: Not reported
Update Date: 05/30/01
Is Updated: False

Tank:
PBS Number: Not reported
Tank Number: Not reported
Tank Size: Not reported
Test Method: Not reported
Leak Rate Failed Tank: Not reported
Gross Leak Rate: Not reported

Material:
Material Class Type: Petroleum
Quantity Spilled: 0
Unkonwn Quantity Spilled: True
Units: Gallons
Quantity Recovered: 0
Unkonwn Quantity Recovered: True
Material: GASOLINE
Class Type: GASOLINE
Times Material Entry In File: 21329
CAS Number: Not reported
Last Date: 19940929
DEC Remarks: Not reported
Remark: THEY WAS A LEAK IN THE ROMOTE AREA OF THE FILL PUMP.

I45 **AAMACO STATION** **NY Hist Spills** **S104652091**
NNW **610 BROADWAY** **N/A**
< 1/8 **MANHATTAN, NY**
0.066 mi.
350 ft. **Site 3 of 8 in cluster I**

Relative:
Lower

Actual:
40 ft.

NY Hist Spills:

Region of Spill:	2
Spill Number:	0000928
Investigator:	ROMMEL
Caller Name:	Not reported
Caller Agency:	Not reported
Caller Phone:	Not reported
Notifier Name:	Not reported
Notifier Agency:	Not reported
Notifier Phone:	Not reported
Spill Date/Time:	04/23/2000 02:47
Reported to Dept Date/Time:	04/23/00 03:52
SWIS:	62
Spiller Name:	UNK
Spiller Contact:	UNK
Spiller Phone:	(000) 000-0000
Spiller Address:	UNK
Spiller City,St,Zip:	UNK
Spill Cause:	Traffic Accident
Reported to Dept:	On Land
Water Affected:	Not reported
Spill Source:	05
Spill Notifier:	Fire Department
PBS Number:	Not reported
Cleanup Ceased:	/ /
Cleanup Meets Std:	False
Last Inspection:	/ /
Recommended Penalty:	Penalty Not Recommended
Spiller Cleanup Dt:	/ /
Enforcement Date:	/ /
Invstgn Complete:	/ /
UST Involvement:	False
Spill Class:	Known release with minimal potential for fire or hazard. DEC Response. Willing Responsible Party. Corrective action taken.
Spill Closed Dt:	06/12/00
Corrective Action Plan Submitted:	/ /
Date Region Sent Summary to Central Office:	/ /
Date Spill Entered In Computer Data File:	04/23/00
Date Spill Entered In Computer Data File:	Not reported
Update Date:	06/12/00
Is Updated:	False

Tank:

PBS Number:	Not reported
Tank Number:	Not reported
Tank Size:	Not reported
Test Method:	Not reported
Leak Rate Failed Tank:	Not reported
Gross Leak Rate:	Not reported

Material:

Material Class Type:	Petroleum
Quantity Spilled:	20
Unkonwn Quantity Spilled:	False

AAMACO STATION (Continued) **S104652091**

Units: Gallons
Quantity Recovered: 0
Unkonwn Quantity Recovered: True
Material: GASOLINE
Class Type: GASOLINE
Times Material Entry In File: 21329
CAS Number: Not reported
Last Date: 19940929
DEC Remarks: The spill was due to a cab that started to drive away with the no le. When he yanked the no le, fuel spilled onto the concrete and down into the 1st floor of the garage below. Approx. 12 gallons were spilled. The spill was cleaned up by the Fire Department and Ed Waldron of Tyree.
Remark: 2 SEPERATE SPILLS 10 GAL ON LAND 10 GAL BELOW GRADE IN A GARAGE FIRE DEPT WAS ON SCENE AND DID CLEAN UP

E46 **594 BROADWAY** **UST U000394518**
West **594 BROADWAY** **HIST UST N/A**
< 1/8 **NEW YORK, NY 10012**
0.066 mi.
350 ft. **Site 2 of 4 in cluster E**

Relative:
Lower

Actual:
39 ft.

UST:
Facility Id: 2-082694
Region: STATE
DEC Region: 2
Site Status: Active
Program Type: PBS
Expiration Date: 2012/08/17
UTM X: 584708.50149000005
UTM Y: 4508784.1468700003

Affiliation Records:
Site Id: 1807
Affiliation Type: Owner
Company Name: 594 BROADWAY ASSOCIATES
Contact Type: PROP MGR
Contact Name: J. BORTOLUSSI
Address1: 594 BROADWAY ROOM 311
Address2: Not reported
City: NEW YORK
State: NY
Zip Code: 10012
Country Code: 001
Phone: (212) 431-5751
Phone Ext: Not reported
Email: Not reported
Fax Number: Not reported
Modified By: KAKYER
Date Last Modified: 6/4/2007

Site Id: 1807
Affiliation Type: Mail Contact
Company Name: 594 BROADWAY ASSOCIATES
Contact Type: Not reported
Contact Name: KEN BONAJ
Address1: % NEWMARK & CO REAL ESTATE
Address2: 594 BROADWAY - ROOM 311
City: NEW YORK

594 BROADWAY (Continued) **U000394518**

State:	NY
Zip Code:	10012
Country Code:	001
Phone:	(212) 431-5751
Phone Ext:	Not reported
Email:	Not reported
Fax Number:	Not reported
Modified By:	TRANSLAT
Date Last Modified:	3/4/2004

Site Id:	1807
Affiliation Type:	On-Site Operator
Company Name:	594 BROADWAY
Contact Type:	Not reported
Contact Name:	NEWMARK & COMPANY
Address1:	Not reported
Address2:	Not reported
City:	Not reported
State:	NN
Zip Code:	Not reported
Country Code:	001
Phone:	(212) 431-6107
Phone Ext:	Not reported
Email:	Not reported
Fax Number:	Not reported
Modified By:	TRANSLAT
Date Last Modified:	3/4/2004

Site Id:	1807
Affiliation Type:	Emergency Contact
Company Name:	594 BROADWAY ASSOCIATES
Contact Type:	Not reported
Contact Name:	J. BORTOLUSSI
Address1:	Not reported
Address2:	Not reported
City:	Not reported
State:	NN
Zip Code:	Not reported
Country Code:	999
Phone:	(212) 431-5751
Phone Ext:	Not reported
Email:	Not reported
Fax Number:	Not reported
Modified By:	KAKYER
Date Last Modified:	6/4/2007

Equipment Records:

A02 - Tank Internal Protection - Rubber Liner
D01 - Pipe Type - Steel/Carbon Steel/Iron
J02 - Dispenser - Suction
L09 - Piping Leak Detection - Exempt Suction Piping
C01 - Pipe Location - Aboveground
H00 - Tank Leak Detection - None
F00 - Pipe External Protection - None
I04 - Overfill - Product Level Gauge (A/G)
G03 - Tank Secondary Containment - Vault (w/o access)
B00 - Tank External Protection - None

594 BROADWAY (Continued) **U000394518**

Tank Info:

Site ID:	1807
Tank Number:	001
Tank ID:	3022
Tank Status:	In Service
Tank Model:	Not reported
Pipe Model:	Not reported
Install Date:	08/01/1955
Capacity Gallons:	7500
Tightness Test Method:	NN
Next Test Date:	Not reported
Date Tank Closed:	Not reported
Tank Location:	5
Tank Type:	Steel/carbon steel
Date Test:	Not reported
Register:	True
Modified By:	TRANSLAT
Last Modified:	03/04/2004

HIST UST:

PBS Number:	2-082694
SPDES Number:	Not reported
Emergency Contact:	RO CUTTING
Emergency Telephone:	(212) 372-2000
Operator:	ROBERT CABAN
Operator Telephone:	(212) 431-6107
Owner Name:	NEWMARK & CO R E, INC A/A/F 594 BROADWAY ASSOC LLC
Owner Address:	125 PARK AVE
Owner City,St,Zip:	NEW YORK, NY 10017
Owner Telephone:	(212) 372-2000
Owner Type:	Corporate/Commercial
Owner Subtype:	Not reported
Mailing Name:	594 BROADWAY ASSOCIATES, LLC
Mailing Address:	C/O NEWMARK & CO
Mailing Address 2:	125 PARK AVE
Mailing City,St,Zip:	NEW YORK, NY 10012
Mailing Contact:	RO CUTTING
Mailing Telephone:	(212) 372-2000
Owner Mark:	First Owner
Facility Status:	1 - Active PBS facility, i.e. total capacity of the PBS tanks is greater than 1,100 gallons, regardless if Subpart 360-14 tanks exist or not at the facility.
Facility Addr2:	594 BROADWAY
SWIS ID:	6201
Old PBS Number:	Not reported
Facility Type:	OTHER
Inspected Date:	Not reported
Inspector:	Not reported
Inspection Result:	Not reported
Federal ID:	Not reported
Certification Flag:	False
Certification Date:	01/28/1998
Expiration Date:	08/17/2002
Renew Flag:	False
Renewal Date:	Not reported

594 BROADWAY (Continued) **U000394518**

Total Capacity:	7500
FAMT:	True
Facility Screen:	No Missing Data
Owner Screen:	No Missing Data
Tank Screen:	Minor Data Missing
Dead Letter:	False
CBS Number:	Not reported
Town or City:	NEW YORK CITY
County Code:	62
Town or City:	01
Region:	2

Tank Id:	001
Tank Location:	UNDERGROUND
Tank Status:	In Service
Install Date:	19550801
Capacity (gals):	7500
Product Stored:	NOS 5 OR 6 FUEL OIL
Tank Type:	Steel/carbon steel
Tank Internal:	Not reported
Tank External:	Not reported
Pipe Location:	Not reported
Pipe Type:	STEEL/IRON
Pipe Internal:	Not reported
Pipe External:	Not reported
Second Containment:	Diking
Leak Detection:	None
Overfill Prot:	Product Level Gauge
Dispenser:	Suction
Date Tested:	Not reported
Next Test Date:	Not reported
Missing Data for Tank:	Minor Data Missing
Date Closed:	Not reported
Test Method:	Not reported
Deleted:	False
Updated:	False
Lat/long:	Not reported

I47 **AMOCO SERVICE STATION #13410** **UST** **U003107147**
NNW **610 BROADWAY** **HIST UST** **N/A**
< 1/8 **NEW YORK, NY 10012**
0.068 mi.
358 ft. **Site 4 of 8 in cluster I**

Relative:
Lower

Actual:
40 ft.

UST:

Facility Id:	2-204358
Region:	STATE
DEC Region:	2
Site Status:	Unregulated
Program Type:	PBS
Expiration Date:	N/A
UTM X:	584778.32481999998
UTM Y:	4508792.2823099997

Affiliation Records:

Site Id:	7098
Affiliation Type:	Owner
Company Name:	BP PRODUCTS NORTH AMERICA INC

AMOCO SERVICE STATION #13410 (Continued) **U003107147**

Contact Type:	Not reported
Contact Name:	Not reported
Address1:	4 CENTERPOINT DRIVE
Address2:	Not reported
City:	LA PALMA
State:	CA
Zip Code:	90623-1066
Country Code:	001
Phone:	(410) 551-6074
Phone Ext:	Not reported
Email:	Not reported
Fax Number:	Not reported
Modified By:	TRANSLAT
Date Last Modified:	3/4/2004

Site Id:	7098
Affiliation Type:	Mail Contact
Company Name:	BP PRODUCTS NORTH AMERICA INC.
Contact Type:	Not reported
Contact Name:	PAULA SKRYJA
Address1:	7645 FAIRBANKS COURT
Address2:	Not reported
City:	HANOVER
State:	MD
Zip Code:	21076
Country Code:	001
Phone:	(410) 551-6074
Phone Ext:	Not reported
Email:	Not reported
Fax Number:	Not reported
Modified By:	NRLOMBAR
Date Last Modified:	6/30/2005

Site Id:	7098
Affiliation Type:	On-Site Operator
Company Name:	AMOCO SERVICE STATION #13410
Contact Type:	Not reported
Contact Name:	JOE CHOI
Address1:	Not reported
Address2:	Not reported
City:	Not reported
State:	NN
Zip Code:	Not reported
Country Code:	001
Phone:	(212) 473-5924
Phone Ext:	Not reported
Email:	Not reported
Fax Number:	Not reported
Modified By:	TRANSLAT
Date Last Modified:	3/4/2004

Site Id:	7098
Affiliation Type:	Emergency Contact
Company Name:	BP PRODUCTS NORTH AMERICA INC
Contact Type:	Not reported
Contact Name:	BP AMOCO
Address1:	Not reported

AMOCO SERVICE STATION #13410 (Continued) **U003107147**

Address2:	Not reported
City:	Not reported
State:	NN
Zip Code:	Not reported
Country Code:	001
Phone:	(800) 272-4357
Phone Ext:	Not reported
Email:	Not reported
Fax Number:	Not reported
Modified By:	TRANSLAT
Date Last Modified:	3/4/2004

Equipment Records:

C00 - Pipe Location - No Piping
F00 - Pipe External Protection - None
I04 - Overfill - Product Level Gauge (A/G)
C00 - Pipe Location - No Piping
F00 - Pipe External Protection - None
I04 - Overfill - Product Level Gauge (A/G)
H00 - Tank Leak Detection - None
H00 - Tank Leak Detection - None
K01 - Spill Prevention - Catch Basin
A00 - Tank Internal Protection - None
D01 - Pipe Type - Steel/Carbon Steel/Iron
J02 - Dispenser - Suction
A00 - Tank Internal Protection - None
D01 - Pipe Type - Steel/Carbon Steel/Iron
J02 - Dispenser - Suction
A00 - Tank Internal Protection - None
D02 - Pipe Type - Galvanized Steel
J01 - Dispenser - Submersible
C03 - Pipe Location - Aboveground/Underground Combination
B02 - Tank External Protection - Original Sacrificial Anode
B04 - Tank External Protection - Fiberglass
A00 - Tank Internal Protection - None
D01 - Pipe Type - Steel/Carbon Steel/Iron
J02 - Dispenser - Suction
G00 - Tank Secondary Containment - None
G00 - Tank Secondary Containment - None
C00 - Pipe Location - No Piping
F00 - Pipe External Protection - None
I04 - Overfill - Product Level Gauge (A/G)
H00 - Tank Leak Detection - None
A00 - Tank Internal Protection - None
D01 - Pipe Type - Steel/Carbon Steel/Iron
J02 - Dispenser - Suction
C00 - Pipe Location - No Piping
F00 - Pipe External Protection - None
I04 - Overfill - Product Level Gauge (A/G)
G00 - Tank Secondary Containment - None
F02 - Pipe External Protection - Original Sacrificial Anode
H01 - Tank Leak Detection - Interstitial - Electronic Monitoring
I02 - Overfill - High Level Alarm
A00 - Tank Internal Protection - None
D02 - Pipe Type - Galvanized Steel
J01 - Dispenser - Submersible
A00 - Tank Internal Protection - None

AMOCO SERVICE STATION #13410 (Continued) **U003107147**

D01 - Pipe Type - Steel/Carbon Steel/Iron
J02 - Dispenser - Suction
A00 - Tank Internal Protection - None
D01 - Pipe Type - Steel/Carbon Steel/Iron
J02 - Dispenser - Suction
A00 - Tank Internal Protection - None
D02 - Pipe Type - Galvanized Steel
J01 - Dispenser - Submersible
A00 - Tank Internal Protection - None
D01 - Pipe Type - Steel/Carbon Steel/Iron
J02 - Dispenser - Suction
K01 - Spill Prevention - Catch Basin
H00 - Tank Leak Detection - None
A00 - Tank Internal Protection - None
D02 - Pipe Type - Galvanized Steel
J01 - Dispenser - Submersible
C03 - Pipe Location - Aboveground/Underground Combination
H00 - Tank Leak Detection - None
H00 - Tank Leak Detection - None
C03 - Pipe Location - Aboveground/Underground Combination
H00 - Tank Leak Detection - None
C03 - Pipe Location - Aboveground/Underground Combination
G00 - Tank Secondary Containment - None
G00 - Tank Secondary Containment - None
G00 - Tank Secondary Containment - None
G00 - Tank Secondary Containment - None
C00 - Pipe Location - No Piping
F00 - Pipe External Protection - None
I04 - Overfill - Product Level Gauge (A/G)
C00 - Pipe Location - No Piping
F00 - Pipe External Protection - None
I04 - Overfill - Product Level Gauge (A/G)
K01 - Spill Prevention - Catch Basin
C00 - Pipe Location - No Piping
F00 - Pipe External Protection - None
I04 - Overfill - Product Level Gauge (A/G)
K01 - Spill Prevention - Catch Basin
F02 - Pipe External Protection - Original Sacrificial Anode
H01 - Tank Leak Detection - Interstitial - Electronic Monitoring
I02 - Overfill - High Level Alarm
F02 - Pipe External Protection - Original Sacrificial Anode
H01 - Tank Leak Detection - Interstitial - Electronic Monitoring
I02 - Overfill - High Level Alarm
F02 - Pipe External Protection - Original Sacrificial Anode
H01 - Tank Leak Detection - Interstitial - Electronic Monitoring
I02 - Overfill - High Level Alarm
G00 - Tank Secondary Containment - None
G00 - Tank Secondary Containment - None
G00 - Tank Secondary Containment - None
G00 - Tank Secondary Containment - None
G00 - Tank Secondary Containment - None
H00 - Tank Leak Detection - None
H00 - Tank Leak Detection - None
H00 - Tank Leak Detection - None
H00 - Tank Leak Detection - None
H00 - Tank Leak Detection - None
A00 - Tank Internal Protection - None

AMOCO SERVICE STATION #13410 (Continued) **U003107147**

D01 - Pipe Type - Steel/Carbon Steel/Iron
J02 - Dispenser - Suction
A00 - Tank Internal Protection - None
D01 - Pipe Type - Steel/Carbon Steel/Iron
J02 - Dispenser - Suction
A00 - Tank Internal Protection - None
D01 - Pipe Type - Steel/Carbon Steel/Iron
J02 - Dispenser - Suction
A00 - Tank Internal Protection - None
D01 - Pipe Type - Steel/Carbon Steel/Iron
J02 - Dispenser - Suction
A00 - Tank Internal Protection - None
D01 - Pipe Type - Steel/Carbon Steel/Iron
J02 - Dispenser - Suction
B02 - Tank External Protection - Original Sacrificial Anode
B04 - Tank External Protection - Fiberglass
B02 - Tank External Protection - Original Sacrificial Anode
B04 - Tank External Protection - Fiberglass
B02 - Tank External Protection - Original Sacrificial Anode
B04 - Tank External Protection - Fiberglass
C00 - Pipe Location - No Piping
F00 - Pipe External Protection - None
I04 - Overfill - Product Level Gauge (A/G)
C00 - Pipe Location - No Piping
F00 - Pipe External Protection - None
I04 - Overfill - Product Level Gauge (A/G)
C00 - Pipe Location - No Piping
F00 - Pipe External Protection - None
I04 - Overfill - Product Level Gauge (A/G)
C00 - Pipe Location - No Piping
F00 - Pipe External Protection - None
I04 - Overfill - Product Level Gauge (A/G)
C00 - Pipe Location - No Piping
F00 - Pipe External Protection - None
I04 - Overfill - Product Level Gauge (A/G)
B00 - Tank External Protection - None
B00 - Tank External Protection - None
G04 - Tank Secondary Containment - Double-Walled (Underground)
B00 - Tank External Protection - None
B00 - Tank External Protection - None
G04 - Tank Secondary Containment - Double-Walled (Underground)
B00 - Tank External Protection - None
B00 - Tank External Protection - None
G04 - Tank Secondary Containment - Double-Walled (Underground)
B00 - Tank External Protection - None
G04 - Tank Secondary Containment - Double-Walled (Underground)
B00 - Tank External Protection - None
B00 - Tank External Protection - None
B00 - Tank External Protection - None
B00 - Tank External Protection - None
B00 - Tank External Protection - None

Tank Info:

Site ID:	7098
Tank Number:	001
Tank ID:	16992
Tank Status:	Closed - Removed

AMOCO SERVICE STATION #13410 (Continued) **U003107147**

Tank Model:	Not reported
Pipe Model:	Not reported
Install Date:	Not reported
Capacity Gallons:	550
Tightness Test Method:	NN
Next Test Date:	Not reported
Date Tank Closed:	10/01/1992
Tank Location:	5
Tank Type:	Steel/carbon steel
Date Test:	Not reported
Register:	True
Modified By:	TRANSLAT
Last Modified:	03/04/2004
Site ID:	7098
Tank Number:	002
Tank ID:	16993
Tank Status:	Closed - Removed
Tank Model:	Not reported
Pipe Model:	Not reported
Install Date:	Not reported
Capacity Gallons:	550
Tightness Test Method:	NN
Next Test Date:	Not reported
Date Tank Closed:	10/01/1992
Tank Location:	5
Tank Type:	Steel/carbon steel
Date Test:	Not reported
Register:	True
Modified By:	TRANSLAT
Last Modified:	03/04/2004
Site ID:	7098
Tank Number:	003
Tank ID:	16994
Tank Status:	Closed - Removed
Tank Model:	Not reported
Pipe Model:	Not reported
Install Date:	Not reported
Capacity Gallons:	550
Tightness Test Method:	NN
Next Test Date:	Not reported
Date Tank Closed:	10/01/1992
Tank Location:	5
Tank Type:	Steel/carbon steel
Date Test:	Not reported
Register:	True
Modified By:	TRANSLAT
Last Modified:	03/04/2004
Site ID:	7098
Tank Number:	004
Tank ID:	16995
Tank Status:	Closed - Removed

AMOCO SERVICE STATION #13410 (Continued) **U003107147**

Tank Model:	Not reported
Pipe Model:	Not reported
Install Date:	Not reported
Capacity Gallons:	550
Tightness Test Method:	NN
Next Test Date:	Not reported
Date Tank Closed:	10/01/1992
Tank Location:	5
Tank Type:	Steel/carbon steel
Date Test:	Not reported
Register:	True
Modified By:	TRANSLAT
Last Modified:	03/04/2004
Site ID:	7098
Tank Number:	005
Tank ID:	16996
Tank Status:	Closed - Removed
Tank Model:	Not reported
Pipe Model:	Not reported
Install Date:	Not reported
Capacity Gallons:	550
Tightness Test Method:	NN
Next Test Date:	Not reported
Date Tank Closed:	10/01/1992
Tank Location:	5
Tank Type:	Steel/carbon steel
Date Test:	Not reported
Register:	True
Modified By:	TRANSLAT
Last Modified:	03/04/2004
Site ID:	7098
Tank Number:	006
Tank ID:	16997
Tank Status:	Closed - Removed
Tank Model:	Not reported
Pipe Model:	Not reported
Install Date:	Not reported
Capacity Gallons:	550
Tightness Test Method:	NN
Next Test Date:	Not reported
Date Tank Closed:	10/01/1992
Tank Location:	5
Tank Type:	Steel/carbon steel
Date Test:	Not reported
Register:	True
Modified By:	TRANSLAT
Last Modified:	03/04/2004
Site ID:	7098
Tank Number:	007
Tank ID:	16998
Tank Status:	Closed - Removed

AMOCO SERVICE STATION #13410 (Continued) **U003107147**

Tank Model:	Not reported
Pipe Model:	Not reported
Install Date:	Not reported
Capacity Gallons:	550
Tightness Test Method:	NN
Next Test Date:	Not reported
Date Tank Closed:	10/01/1992
Tank Location:	5
Tank Type:	Steel/carbon steel
Date Test:	Not reported
Register:	True
Modified By:	TRANSLAT
Last Modified:	03/04/2004
Site ID:	7098
Tank Number:	008
Tank ID:	16999
Tank Status:	Closed - Removed
Tank Model:	Not reported
Pipe Model:	Not reported
Install Date:	Not reported
Capacity Gallons:	550
Tightness Test Method:	NN
Next Test Date:	Not reported
Date Tank Closed:	10/01/1992
Tank Location:	5
Tank Type:	Steel/carbon steel
Date Test:	Not reported
Register:	True
Modified By:	TRANSLAT
Last Modified:	03/04/2004
Site ID:	7098
Tank Number:	009
Tank ID:	17000
Tank Status:	Closed - Removed
Tank Model:	Not reported
Pipe Model:	Not reported
Install Date:	Not reported
Capacity Gallons:	550
Tightness Test Method:	NN
Next Test Date:	Not reported
Date Tank Closed:	10/01/1992
Tank Location:	5
Tank Type:	Steel/carbon steel
Date Test:	Not reported
Register:	True
Modified By:	TRANSLAT
Last Modified:	03/04/2004
Site ID:	7098
Tank Number:	010
Tank ID:	17001
Tank Status:	Closed - Removed

AMOCO SERVICE STATION #13410 (Continued) **U003107147**

Tank Model:	Not reported
Pipe Model:	Not reported
Install Date:	Not reported
Capacity Gallons:	550
Tightness Test Method:	NN
Next Test Date:	Not reported
Date Tank Closed:	10/01/1992
Tank Location:	5
Tank Type:	Steel/carbon steel
Date Test:	Not reported
Register:	True
Modified By:	TRANSLAT
Last Modified:	03/04/2004
Site ID:	7098
Tank Number:	011
Tank ID:	17002
Tank Status:	Closed - Removed
Tank Model:	Not reported
Pipe Model:	Not reported
Install Date:	Not reported
Capacity Gallons:	550
Tightness Test Method:	NN
Next Test Date:	Not reported
Date Tank Closed:	10/01/1992
Tank Location:	5
Tank Type:	Steel/carbon steel
Date Test:	Not reported
Register:	True
Modified By:	TRANSLAT
Last Modified:	03/04/2004
Site ID:	7098
Tank Number:	012
Tank ID:	17003
Tank Status:	Closed - Removed
Tank Model:	Not reported
Pipe Model:	Not reported
Install Date:	Not reported
Capacity Gallons:	550
Tightness Test Method:	NN
Next Test Date:	Not reported
Date Tank Closed:	10/01/1992
Tank Location:	5
Tank Type:	Steel/carbon steel
Date Test:	Not reported
Register:	True
Modified By:	TRANSLAT
Last Modified:	03/04/2004
Site ID:	7098
Tank Number:	101
Tank ID:	44231
Tank Status:	Closed - Removed

AMOCO SERVICE STATION #13410 (Continued) **U003107147**

Tank Model:	Not reported
Pipe Model:	Not reported
Install Date:	11/01/1992
Capacity Gallons:	4000
Tightness Test Method:	NN
Next Test Date:	Not reported
Date Tank Closed:	06/30/2003
Tank Location:	5
Tank Type:	Fiberglass coated steel
Date Test:	Not reported
Register:	True
Modified By:	TRANSLAT
Last Modified:	03/04/2004
Site ID:	7098
Tank Number:	102
Tank ID:	44232
Tank Status:	Closed - Removed
Tank Model:	Not reported
Pipe Model:	Not reported
Install Date:	11/01/1992
Capacity Gallons:	4000
Tightness Test Method:	NN
Next Test Date:	Not reported
Date Tank Closed:	06/30/2003
Tank Location:	5
Tank Type:	Fiberglass coated steel
Date Test:	Not reported
Register:	True
Modified By:	TRANSLAT
Last Modified:	03/04/2004
Site ID:	7098
Tank Number:	103
Tank ID:	44233
Tank Status:	Closed - Removed
Tank Model:	Not reported
Pipe Model:	Not reported
Install Date:	11/01/1992
Capacity Gallons:	4000
Tightness Test Method:	NN
Next Test Date:	Not reported
Date Tank Closed:	06/30/2003
Tank Location:	5
Tank Type:	Fiberglass coated steel
Date Test:	Not reported
Register:	True
Modified By:	TRANSLAT
Last Modified:	03/04/2004
Site ID:	7098
Tank Number:	104
Tank ID:	45352
Tank Status:	Closed - Removed

AMOCO SERVICE STATION #13410 (Continued) **U003107147**

Tank Model:	Not reported
Pipe Model:	Not reported
Install Date:	11/01/1992
Capacity Gallons:	4000
Tightness Test Method:	NN
Next Test Date:	Not reported
Date Tank Closed:	06/30/2003
Tank Location:	5
Tank Type:	Fiberglass coated steel
Date Test:	Not reported
Register:	True
Modified By:	TRANSLAT
Last Modified:	03/04/2004

HIST UST:

PBS Number:	2-204358
SPDES Number:	Not reported
Emergency Contact:	BP AMOCO
Emergency Telephone:	(800) 272-4357
Operator:	JOE CHOI
Operator Telephone:	(212) 473-5924
Owner Name:	AMOCO OIL COMPANY
Owner Address:	MORRIS CORP. CTR.#1 - 300 INTERPACE PKWY
Owner City,St,Zip:	PARSIPPANY, NJ 07054
Owner Telephone:	(800) 272-4357
Owner Type:	Corporate/Commercial
Owner Subtype:	Not reported
Mailing Name:	AMOCO OIL COMPANY
Mailing Address:	MORRIS CORP. CTR.#1
Mailing Address 2:	300 INTERPACE PARKWAY - BLDG C
Mailing City,St,Zip:	PARSIPPANY, NJ 07054-1177
Mailing Contact:	ADELINE BARNES,PRGM COORD
Mailing Telephone:	(800) 272-4357
Owner Mark:	Third Owner
Facility Status:	1 - Active PBS facility, i.e. total capacity of the PBS tanks is greater than 1,100 gallons, regardless if Subpart 360-14 tanks exist or not at the facility.
Facility Addr2:	610 BROADWAY
SWIS ID:	6201
Old PBS Number:	Not reported
Facility Type:	RETAIL GASOLINE SALES
Inspected Date:	Not reported
Inspector:	Not reported
Inspection Result:	Not reported
Federal ID:	Not reported
Certification Flag:	False
Certification Date:	06/15/2001
Expiration Date:	06/20/2006
Renew Flag:	False
Renewal Date:	Not reported
Total Capacity:	16000
FAMT:	True
Facility Screen:	No Missing Data
Owner Screen:	Minor Data Missing
Tank Screen:	No Missing Data
Dead Letter:	False
CBS Number:	Not reported

AMOCO SERVICE STATION #13410 (Continued) **U003107147**

Town or City:	NEW YORK CITY
County Code:	62
Town or City:	01
Region:	2

Tank Id:	001
Tank Location:	UNDERGROUND
Tank Status:	Closed-Removed
Install Date:	Not reported
Capacity (gals):	550
Product Stored:	UNLEADED GASOLINE
Tank Type:	Steel/carbon steel
Tank Internal:	Not reported
Tank External:	Not reported
Pipe Location:	Not reported
Pipe Type:	STEEL/IRON
Pipe Internal:	Not reported
Pipe External:	Not reported
Second Containment:	None
Leak Detection:	None
Overfill Prot:	Product Level Gauge
Dispenser:	Suction
Date Tested:	Not reported
Next Test Date:	Not reported
Missing Data for Tank:	Minor Data Missing
Date Closed:	10/01/1992
Test Method:	Not reported
Deleted:	False
Updated:	True
Lat/long:	Not reported

Tank Id:	002
Tank Location:	UNDERGROUND
Tank Status:	Closed-Removed
Install Date:	Not reported
Capacity (gals):	550
Product Stored:	UNLEADED GASOLINE
Tank Type:	Steel/carbon steel
Tank Internal:	Not reported
Tank External:	Not reported
Pipe Location:	Not reported
Pipe Type:	STEEL/IRON
Pipe Internal:	Not reported
Pipe External:	Not reported
Second Containment:	None
Leak Detection:	None
Overfill Prot:	Product Level Gauge
Dispenser:	Suction
Date Tested:	Not reported
Next Test Date:	Not reported
Missing Data for Tank:	Minor Data Missing
Date Closed:	10/01/1992
Test Method:	Not reported
Deleted:	False
Updated:	True
Lat/long:	Not reported

AMOCO SERVICE STATION #13410 (Continued) **U003107147**

Tank Id:	003
Tank Location:	UNDERGROUND
Tank Status:	Closed-Removed
Install Date:	Not reported
Capacity (gals):	550
Product Stored:	UNLEADED GASOLINE
Tank Type:	Steel/carbon steel
Tank Internal:	Not reported
Tank External:	Not reported
Pipe Location:	Not reported
Pipe Type:	STEEL/IRON
Pipe Internal:	Not reported
Pipe External:	Not reported
Second Containment:	None
Leak Detection:	None
Overfill Prot:	Product Level Gauge
Dispenser:	Suction
Date Tested:	Not reported
Next Test Date:	Not reported
Missing Data for Tank:	Minor Data Missing
Date Closed:	10/01/1992
Test Method:	Not reported
Deleted:	False
Updated:	True
Lat/long:	Not reported

Tank Id:	004
Tank Location:	UNDERGROUND
Tank Status:	Closed-Removed
Install Date:	Not reported
Capacity (gals):	550
Product Stored:	UNLEADED GASOLINE
Tank Type:	Steel/carbon steel
Tank Internal:	Not reported
Tank External:	Not reported
Pipe Location:	Not reported
Pipe Type:	STEEL/IRON
Pipe Internal:	Not reported
Pipe External:	Not reported
Second Containment:	None
Leak Detection:	None
Overfill Prot:	Product Level Gauge
Dispenser:	Suction
Date Tested:	Not reported
Next Test Date:	Not reported
Missing Data for Tank:	Minor Data Missing
Date Closed:	10/01/1992
Test Method:	Not reported
Deleted:	False
Updated:	True
Lat/long:	Not reported

Tank Id:	005
Tank Location:	UNDERGROUND
Tank Status:	Closed-Removed

AMOCO SERVICE STATION #13410 (Continued) **U003107147**

Install Date:	Not reported
Capacity (gals):	550
Product Stored:	UNLEADED GASOLINE
Tank Type:	Steel/carbon steel
Tank Internal:	Not reported
Tank External:	Not reported
Pipe Location:	Not reported
Pipe Type:	STEEL/IRON
Pipe Internal:	Not reported
Pipe External:	Not reported
Second Containment:	None
Leak Detection:	None
Overfill Prot:	Product Level Gauge
Dispenser:	Suction
Date Tested:	Not reported
Next Test Date:	Not reported
Missing Data for Tank:	Minor Data Missing
Date Closed:	10/01/1992
Test Method:	Not reported
Deleted:	False
Updated:	True
Lat/long:	Not reported

Tank Id:	006
Tank Location:	UNDERGROUND
Tank Status:	Closed-Removed
Install Date:	Not reported
Capacity (gals):	550
Product Stored:	UNLEADED GASOLINE
Tank Type:	Steel/carbon steel
Tank Internal:	Not reported
Tank External:	Not reported
Pipe Location:	Not reported
Pipe Type:	STEEL/IRON
Pipe Internal:	Not reported
Pipe External:	Not reported
Second Containment:	None
Leak Detection:	None
Overfill Prot:	Product Level Gauge
Dispenser:	Suction
Date Tested:	Not reported
Next Test Date:	Not reported
Missing Data for Tank:	Minor Data Missing
Date Closed:	10/01/1992
Test Method:	Not reported
Deleted:	False
Updated:	True
Lat/long:	Not reported

Tank Id:	007
Tank Location:	UNDERGROUND
Tank Status:	Closed-Removed
Install Date:	Not reported
Capacity (gals):	550
Product Stored:	UNLEADED GASOLINE

AMOCO SERVICE STATION #13410 (Continued) **U003107147**

Tank Type:	Steel/carbon steel
Tank Internal:	Not reported
Tank External:	Not reported
Pipe Location:	Not reported
Pipe Type:	STEEL/IRON
Pipe Internal:	Not reported
Pipe External:	Not reported
Second Containment:	None
Leak Detection:	None
Overfill Prot:	Product Level Gauge
Dispenser:	Suction
Date Tested:	Not reported
Next Test Date:	Not reported
Missing Data for Tank:	Minor Data Missing
Date Closed:	10/01/1992
Test Method:	Not reported
Deleted:	False
Updated:	True
Lat/long:	Not reported

Tank Id:	008
Tank Location:	UNDERGROUND
Tank Status:	Closed-Removed
Install Date:	Not reported
Capacity (gals):	550
Product Stored:	UNLEADED GASOLINE
Tank Type:	Steel/carbon steel
Tank Internal:	Not reported
Tank External:	Not reported
Pipe Location:	Not reported
Pipe Type:	STEEL/IRON
Pipe Internal:	Not reported
Pipe External:	Not reported
Second Containment:	None
Leak Detection:	None
Overfill Prot:	Product Level Gauge
Dispenser:	Suction
Date Tested:	Not reported
Next Test Date:	Not reported
Missing Data for Tank:	Minor Data Missing
Date Closed:	10/01/1992
Test Method:	Not reported
Deleted:	False
Updated:	True
Lat/long:	Not reported

Tank Id:	009
Tank Location:	UNDERGROUND
Tank Status:	Closed-Removed
Install Date:	Not reported
Capacity (gals):	550
Product Stored:	UNLEADED GASOLINE
Tank Type:	Steel/carbon steel
Tank Internal:	Not reported
Tank External:	Not reported

AMOCO SERVICE STATION #13410 (Continued) **U003107147**

Pipe Location:	Not reported
Pipe Type:	STEEL/IRON
Pipe Internal:	Not reported
Pipe External:	Not reported
Second Containment:	None
Leak Detection:	None
Overfill Prot:	Product Level Gauge
Dispenser:	Suction
Date Tested:	Not reported
Next Test Date:	Not reported
Missing Data for Tank:	Minor Data Missing
Date Closed:	10/01/1992
Test Method:	Not reported
Deleted:	False
Updated:	True
Lat/long:	Not reported

Tank Id:	010
Tank Location:	UNDERGROUND
Tank Status:	Closed-Removed
Install Date:	Not reported
Capacity (gals):	550
Product Stored:	UNLEADED GASOLINE
Tank Type:	Steel/carbon steel
Tank Internal:	Not reported
Tank External:	Not reported
Pipe Location:	Not reported
Pipe Type:	STEEL/IRON
Pipe Internal:	Not reported
Pipe External:	Not reported
Second Containment:	None
Leak Detection:	None
Overfill Prot:	Product Level Gauge
Dispenser:	Suction
Date Tested:	Not reported
Next Test Date:	Not reported
Missing Data for Tank:	Minor Data Missing
Date Closed:	10/01/1992
Test Method:	Not reported
Deleted:	False
Updated:	True
Lat/long:	Not reported

Tank Id:	011
Tank Location:	UNDERGROUND
Tank Status:	Closed-Removed
Install Date:	Not reported
Capacity (gals):	550
Product Stored:	UNLEADED GASOLINE
Tank Type:	Steel/carbon steel
Tank Internal:	Not reported
Tank External:	Not reported
Pipe Location:	Not reported
Pipe Type:	STEEL/IRON
Pipe Internal:	Not reported

AMOCO SERVICE STATION #13410 (Continued) **U003107147**

Pipe External:	Not reported
Second Containment:	None
Leak Detection:	None
Overfill Prot:	Product Level Gauge
Dispenser:	Suction
Date Tested:	Not reported
Next Test Date:	Not reported
Missing Data for Tank:	Minor Data Missing
Date Closed:	10/01/1992
Test Method:	Not reported
Deleted:	False
Updated:	True
Lat/long:	Not reported

Tank Id:	012
Tank Location:	UNDERGROUND
Tank Status:	Closed-Removed
Install Date:	Not reported
Capacity (gals):	550
Product Stored:	UNLEADED GASOLINE
Tank Type:	Steel/carbon steel
Tank Internal:	Not reported
Tank External:	Not reported
Pipe Location:	Not reported
Pipe Type:	STEEL/IRON
Pipe Internal:	Not reported
Pipe External:	Not reported
Second Containment:	None
Leak Detection:	None
Overfill Prot:	Product Level Gauge
Dispenser:	Suction
Date Tested:	Not reported
Next Test Date:	Not reported
Missing Data for Tank:	Minor Data Missing
Date Closed:	10/01/1992
Test Method:	Not reported
Deleted:	False
Updated:	True
Lat/long:	Not reported

Tank Id:	101
Tank Location:	UNDERGROUND
Tank Status:	In Service
Install Date:	19921101
Capacity (gals):	4000
Product Stored:	UNLEADED GASOLINE
Tank Type:	Fiberglass coated steel
Tank Internal:	None
Tank External:	Sacrificial Anode
Pipe Location:	Aboveground/Underground Combination
Pipe Type:	GALVANIZED STEEL
Pipe Internal:	None
Pipe External:	Sacrificial Anode
Second Containment:	Vault (w/access)
Leak Detection:	Electronic

AMOCO SERVICE STATION #13410 (Continued) **U003107147**

Overfill Prot:	Catch Basin, High Level Alarm
Dispenser:	Submersible
Date Tested:	Not reported
Next Test Date:	Not reported
Missing Data for Tank:	No Missing Data
Date Closed:	Not reported
Test Method:	Not reported
Deleted:	False
Updated:	True
Lat/long:	Not reported

Tank Id:	102
Tank Location:	UNDERGROUND
Tank Status:	In Service
Install Date:	19921101
Capacity (gals):	4000
Product Stored:	UNLEADED GASOLINE
Tank Type:	Fiberglass coated steel
Tank Internal:	None
Tank External:	Sacrificial Anode
Pipe Location:	Aboveground/Underground Combination
Pipe Type:	GALVANIZED STEEL
Pipe Internal:	None
Pipe External:	Sacrificial Anode
Second Containment:	Vault (w/access)
Leak Detection:	Electronic
Overfill Prot:	Catch Basin, High Level Alarm
Dispenser:	Submersible
Date Tested:	Not reported
Next Test Date:	Not reported
Missing Data for Tank:	No Missing Data
Date Closed:	Not reported
Test Method:	Not reported
Deleted:	False
Updated:	True
Lat/long:	Not reported

Tank Id:	103
Tank Location:	UNDERGROUND
Tank Status:	In Service
Install Date:	19921101
Capacity (gals):	4000
Product Stored:	UNLEADED GASOLINE
Tank Type:	Fiberglass coated steel
Tank Internal:	None
Tank External:	Sacrificial Anode
Pipe Location:	Aboveground/Underground Combination
Pipe Type:	GALVANIZED STEEL
Pipe Internal:	None
Pipe External:	Sacrificial Anode
Second Containment:	Vault (w/access)
Leak Detection:	Electronic
Overfill Prot:	Catch Basin, High Level Alarm
Dispenser:	Submersible
Date Tested:	Not reported

AMOCO SERVICE STATION #13410 (Continued) **U003107147**

Next Test Date:	Not reported
Missing Data for Tank:	No Missing Data
Date Closed:	Not reported
Test Method:	Not reported
Deleted:	False
Updated:	True
Lat/long:	Not reported

Tank Id:	104
Tank Location:	UNDERGROUND
Tank Status:	In Service
Install Date:	19921101
Capacity (gals):	4000
Product Stored:	UNLEADED GASOLINE
Tank Type:	Fiberglass coated steel
Tank Internal:	None
Tank External:	Sacrificial Anode
Pipe Location:	Aboveground/Underground Combination
Pipe Type:	GALVANIZED STEEL
Pipe Internal:	None
Pipe External:	Sacrificial Anode
Second Containment:	Vault (w/access)
Leak Detection:	Electronic
Overfill Prot:	Catch Basin, High Level Alarm
Dispenser:	Submersible
Date Tested:	Not reported
Next Test Date:	Not reported
Missing Data for Tank:	No Missing Data
Date Closed:	Not reported
Test Method:	Not reported
Deleted:	False
Updated:	True
Lat/long:	Not reported

I48 **TRIBECA GAS INC** **RCRA-NonGen** **1000556247**
NNW **610 BROADWAY** **FINDS** **NYD986988061**
< 1/8 **NEW YORK, NY 10012** **MANIFEST**
0.068 mi.
358 ft. **Site 5 of 8 in cluster I**

Relative:
Lower

Actual:
40 ft.

RCRA-NonGen:

Date form received by agency:	01/01/2007
Facility name:	TRIBECA GAS INC
Facility address:	610 BROADWAY NEW YORK, NY 100122601
EPA ID:	NYD986988061
Mailing address:	BROADWAY NEW YORK, NY 10012
Contact:	Not reported
Contact address:	BROADWAY NEW YORK, NY 10012
Contact country:	US
Contact telephone:	Not reported
Contact email:	Not reported
EPA Region:	02
Classification:	Non-Generator
Description:	Handler: Non-Generators do not presently generate hazardous waste

TRIBECA GAS INC (Continued) **1000556247**

Owner/Operator Summary:
Owner/operator name: S & E ENTERPRISES
Owner/operator address: 6273 WOODHAVEN
REGO PARK, NY 99999
Owner/operator country: US
Owner/operator telephone: (718) 478-6400
Legal status: Private
Owner/Operator Type: Owner
Owner/Op start date: Not reported
Owner/Op end date: Not reported

Owner/operator name: S & E ENTERPRISES
Owner/operator address: 6273 WOODHAVEN
REGO PARK, NY 99999
Owner/operator country: US
Owner/operator telephone: (718) 478-6400
Legal status: Private
Owner/Operator Type: Operator
Owner/Op start date: Not reported
Owner/Op end date: Not reported

Handler Activities Summary:
U.S. importer of hazardous waste: No
Mixed waste (haz. and radioactive): No
Recycler of hazardous waste: No
Transporter of hazardous waste: No
Treater, storer or disposer of HW: No
Underground injection activity: No
On-site burner exemption: No
Furnace exemption: No
Used oil fuel burner: No
Used oil processor: No
User oil refiner: No
Used oil fuel marketer to burner: No
Used oil Specification marketer: No
Used oil transfer facility: No
Used oil transporter: No

Historical Generators:
Date form received by agency: 01/01/2006
Facility name: TRIBECA GAS INC
Classification: Not a generator, verified

Date form received by agency: 07/08/1999
Facility name: TRIBECA GAS INC
Classification: Not a generator, verified

Date form received by agency: 12/13/1991
Facility name: TRIBECA GAS INC
Classification: Small Quantity Generator

Violation Status: No violations found

FINDS:

Registry ID: 110004483700

TRIBECA GAS INC (Continued) **1000556247**

Environmental Interest/Information System

RCRAInfo is a national information system that supports the Resource Conservation and Recovery Act (RCRA) program through the tracking of events and activities related to facilities that generate, transport, and treat, store, or dispose of hazardous waste. RCRAInfo allows RCRA program staff to track the notification, permit, compliance, and corrective action activities required under RCRA.

FIS (New York - Facility Information System) is New York's Department of Environmental Conservation (DEC) information system for tracking environmental facility information found across the State.

NY MANIFEST:

EPA ID:	NYD986988061
Country:	USA
Mailing Name:	ARIBELA & GAS
Mailing Contact:	TOM SQUIRES
Mailing Address:	610 BROADWAY
Mailing Address 2:	Not reported
Mailing City:	NEW YORK
Mailing State:	NY
Mailing Zip:	10016
Mailing Zip4:	Not reported
Mailing Country:	USA
Mailing Phone:	000-000-0000
Document ID:	Not reported
Manifest Status:	Not reported
Trans1 State ID:	MAD039322250
Trans2 State ID:	OHD009865825
Generator Ship Date:	2008-11-21
Trans1 Recv Date:	2008-11-21
Trans2 Recv Date:	2008-11-29
TSD Site Recv Date:	2008-12-03
Part A Recv Date:	Not reported
Part B Recv Date:	Not reported
Generator EPA ID:	NYD986988061
Trans1 EPA ID:	Not reported
Trans2 EPA ID:	Not reported
TSDF ID:	OHD000816629
Waste Code:	Not reported
Quantity:	30.0
Units:	P - Pounds
Number of Containers:	1.0
Container Type:	DF - Fiberboard or plastic drums (glass)
Handling Method:	B Incineration, heat recovery, burning.
Specific Gravity:	1.0
Year:	2008
Manifest Tracking Num:	002271671FLE
Import Ind:	N
Export Ind:	N
Discr Quantity Ind:	N
Discr Type Ind:	N
Discr Residue Ind:	N
Discr Partial Reject Ind:	N

TRIBECA GAS INC (Continued) **1000556247**

Discr Full Reject Ind:	N
Manifest Ref Num:	Not reported
Alt Fac RCRA Id:	Not reported
Alt Fac Sign Date:	Not reported
Mgmt Method Type Code:	H141

Document ID:	Not reported
Manifest Status:	Not reported
Trans1 State ID:	MAD039322250
Trans2 State ID:	OHD009865825
Generator Ship Date:	2008-11-21
Trans1 Recv Date:	2008-11-21
Trans2 Recv Date:	2008-11-24
TSD Site Recv Date:	2008-12-08
Part A Recv Date:	Not reported
Part B Recv Date:	Not reported
Generator EPA ID:	NYD986988061
Trans1 EPA ID:	Not reported
Trans2 EPA ID:	Not reported
TSDF ID:	ARD069748192
Waste Code:	Not reported
Quantity:	1250.0
Units:	P - Pounds
Number of Containers:	7.0
Container Type:	DF - Fiberboard or plastic drums (glass)
Handling Method:	B Incineration, heat recovery, burning.
Specific Gravity:	1.0
Year:	2008
Manifest Tracking Num:	002271668FLE
Import Ind:	N
Export Ind:	N
Discr Quantity Ind:	N
Discr Type Ind:	N
Discr Residue Ind:	N
Discr Partial Reject Ind:	N
Discr Full Reject Ind:	N
Manifest Ref Num:	Not reported
Alt Fac RCRA Id:	Not reported
Alt Fac Sign Date:	Not reported
Mgmt Method Type Code:	H040

Document ID:	NJA1489476
Manifest Status:	Completed copy
Trans1 State ID:	MK8837
Trans2 State ID:	NJDEPS727
Generator Ship Date:	930111
Trans1 Recv Date:	930111
Trans2 Recv Date:	Not reported
TSD Site Recv Date:	930111
Part A Recv Date:	Not reported
Part B Recv Date:	930127
Generator EPA ID:	NYD986988061
Trans1 EPA ID:	NYD006801245
Trans2 EPA ID:	NJD986609949
TSDF ID:	NJD991291105

TRIBECA GAS INC (Continued) **1000556247**

Waste Code:	D001 - NON-LISTED IGNITABLE WASTES
Quantity:	00275
Units:	G - Gallons (liquids only)* (8.3 pounds)
Number of Containers:	005
Container Type:	DM - Metal drums, barrels
Handling Method:	B Incineration, heat recovery, burning.
Specific Gravity:	100
Year:	93

E49 **ARNOLD INDUSTRIES** **AST** **A100293094**
West **591-93 BROADWAY** **N/A**
< 1/8 **NEW YORK, NY 10012**
0.069 mi.
366 ft. **Site 3 of 4 in cluster E**

Relative:
Lower

Actual:
39 ft.

AST:

Region:	STATE
DEC Region:	2
Site Status:	Active
Facility Id:	2-608630
Program Type:	PBS
UTM X:	584680.18295000005
UTM Y:	4508701.43573
Expiration Date:	2013/03/18

Affiliation Records:

Site Id:	30482
Affiliation Type:	Owner
Company Name:	ARNOLD BIAS PDS
Contact Type:	PRESIDENT
Contact Name:	ARNOLD HAUSER
Address1:	591 BROADWAY
Address2:	Not reported
City:	NEW YORK
State:	NY
Zip Code:	10012
Country Code:	001
Phone:	(212) 966-3017
Phone Ext:	Not reported
Email:	Not reported
Fax Number:	Not reported
Modified By:	dxliving
Date Last Modified:	1/28/2008

Site Id:	30482
Affiliation Type:	Mail Contact
Company Name:	ARNOLD BIAS PDS
Contact Type:	PRESIDENT
Contact Name:	ARNOLD HAUSER
Address1:	591 BROADWAY
Address2:	Not reported
City:	NEW YORK
State:	NY
Zip Code:	10012
Country Code:	001
Phone:	(212) 966-3017
Phone Ext:	Not reported
Email:	Not reported

ARNOLD INDUSTRIES (Continued) **A100293094**

Fax Number:	Not reported
Modified By:	dxliving
Date Last Modified:	1/28/2008

Site Id:	30482
Affiliation Type:	On-Site Operator
Company Name:	ARNOLD INDUSTRIES
Contact Type:	Not reported
Contact Name:	ARNOLD HAUSE
Address1:	Not reported
Address2:	Not reported
City:	Not reported
State:	NN
Zip Code:	Not reported
Country Code:	001
Phone:	(212) 966-3017
Phone Ext:	Not reported
Email:	Not reported
Fax Number:	Not reported
Modified By:	TRANSLAT
Date Last Modified:	3/4/2004

Site Id:	30482
Affiliation Type:	Emergency Contact
Company Name:	ARNOLD BIAS PDS
Contact Type:	Not reported
Contact Name:	ADAM OUDAK
Address1:	Not reported
Address2:	Not reported
City:	Not reported
State:	NN
Zip Code:	Not reported
Country Code:	001
Phone:	(347) 538-9252
Phone Ext:	Not reported
Email:	Not reported
Fax Number:	Not reported
Modified By:	TRANSLAT
Date Last Modified:	3/4/2004

Equipment Records:

A00 - Tank Internal Protection - None
D01 - Pipe Type - Steel/Carbon Steel/Iron
J02 - Dispenser - Suction
L09 - Piping Leak Detection - Exempt Suction Piping
C03 - Pipe Location - Aboveground/Underground Combination
H00 - Tank Leak Detection - None
F00 - Pipe External Protection - None
I04 - Overfill - Product Level Gauge (A/G)
G00 - Tank Secondary Containment - None
I05 - Overfill - Vent Whistle
B00 - Tank External Protection - None

Tank Info:

Tank Number:	001
Tank Id:	65417

ARNOLD INDUSTRIES (Continued) **A100293094**

Tank Location:	1
Tank Type:	Steel/Carbon Steel/Iron
Tank Status:	In Service
Tank Model:	Not reported
Pipe Model:	Not reported
Install Date:	01/01/1954
Capacity Gallons:	2000
Tightness Test Method:	NN
Date Test:	Not reported
Next Test Date:	Not reported
Date Tank Closed:	Not reported
Register:	True
Modified By:	dxliving
Last Modified:	01/28/2008

E50 **MANHOLE 15976** **NY Spills** **S104953077**
West **590 BROADWAY** **NY Hist Spills** **N/A**
< 1/8 **MANHOLE, NY**
0.070 mi.
368 ft. **Site 4 of 4 in cluster E**

Relative:
Lower

Actual:
38 ft.

NY Spills:

Site ID:	304756
Facility Addr2:	Not reported
Facility ID:	0012623
Spill Number:	0012623
Facility Type:	ER
SWIS:	3101
Investigator:	JHOCONNE
Referred To:	Not reported
Spill Date:	2/27/2001
Reported to Dept:	2/27/2001
CID:	246
Spill Cause:	Unknown
Water Affected:	Not reported
Spill Source:	Unknown
Spill Notifier:	Responsible Party
Cleanup Ceased:	Not reported
Cleanup Meets Std:	False
Last Inspection:	Not reported
Recommended Penalty:	Penalty Not Recommended
UST Trust:	False
Spill Class:	Known release with minimal potential for fire or hazard. DEC Response. Willing Responsible Party. Corrective action taken.
Spill Closed Dt:	8/16/2001
Remediation Phase:	0
Date Entered In Computer:	2/27/2001
Spill Record Last Update:	8/16/2001
Spiller Name:	UNKNOWN
Spiller Company:	UNKNOWN
Spiller Address:	UNKNOWN
Spiller City,St,Zip:	UNKNOWN, NY
Spiller Company:	999
Contact Name:	CALLER
Contact Phone:	Not reported
DEC Region:	2
DER Facility ID:	246174
DEC Memo:	Prior to Sept, 2004 data translation this spill Lead_DEC Field was

MANHOLE 15976 (Continued) **S104953077**

"O'CONNELL"
Remarks: 2 PTS OF MATERIAL FOUND ON 200 GAL OF WATER IN MANHOLE. SAMPLE TAKEN CLEANUP PENDING. #135708

Material:
Site ID: 304756
Operable Unit ID: 834167
Operable Unit: 01
Material ID: 542886
Material Code: 0066A
Material Name: UNKNOWN PETROLEUM
Case No.: Not reported
Material FA: Petroleum
Quantity: 1
Units: Gallons
Recovered: No
Resource Affected: Not reported
Oxygenate: False

Tank Test:
Site ID: Not reported
Spill Tank Test: Not reported
Tank Number: Not reported
Tank Size: Not reported
Test Method: Not reported
Leak Rate: Not reported
Gross Fail: Not reported
Modified By: Not reported
Last Modified: Not reported
Test Method: Not reported

NY Hist Spills:
Region of Spill: 2
Spill Number: 0012623
Investigator: O'CONNELL
Caller Name: Not reported
Caller Agency: Not reported
Caller Phone: Not reported
Notifier Name: Not reported
Notifier Agency: Not reported
Notifier Phone: Not reported
Spill Date/Time: 02/27/2001 00:05
Reported to Dept Date/Time: 02/27/01 01:16
SWIS: 62
Spiller Name: UNK
Spiller Contact: UNK
Spiller Phone: (000) 000-0000
Spiller Contact: CALLER
Spiller Phone: ( ) -
Spiller Address: UNK
Spiller City,St,Zip: UNK
Spill Cause: Unknown
Reported to Dept: On Land
Water Affected: Not reported
Spill Source: 12
Spill Notifier: Responsible Party

MANHOLE 15976 (Continued) **S104953077**

PBS Number: Not reported
Cleanup Ceased: / /
Cleanup Meets Std: False
Last Inspection: / /
Recommended Penalty: Penalty Not Recommended
Spiller Cleanup Dt: / /
Enforcement Date: / /
Invstgn Complete: / /
UST Involvement: False
Spill Class: Known release with minimal potential for fire or hazard. DEC Response. Willing Responsible Party. Corrective action taken.
Spill Closed Dt: 08/16/01
Corrective Action Plan Submitted: / /
Date Region Sent Summary to Central Office: / /
Date Spill Entered In Computer Data File: 02/27/01
Date Spill Entered In Computer Data File: Not reported
Update Date: 08/16/01
Is Updated: False

Tank:
PBS Number: Not reported
Tank Number: Not reported
Tank Size: Not reported
Test Method: Not reported
Leak Rate Failed Tank: Not reported
Gross Leak Rate: Not reported

Material:
Material Class Type: Petroleum
Quantity Spilled: 1
Unkonwn Quantity Spilled: False
Units: Gallons
Quantity Recovered: 0
Unkonwn Quantity Recovered: False
Material: UNKNOWN PETROLEUM
Class Type: UNKNOWN PETROLEUM
Times Material Entry In File: 16414
CAS Number: Not reported
Last Date: 19940929
DEC Remarks: Not reported
Remark: 2 PTS OF MATERIAL FOUND ON 200 GAL OF WATER IN MANHOLE. SAMPLE TAKEN CLEANUP PENDING. 135708

I51 **CABLE BUILDING** **AST** **U003384433**
NNW **611 BROADWAY** **HIST AST** **N/A**
< 1/8 **NEW YORK, NY 10012**
0.071 mi.
374 ft. **Site 6 of 8 in cluster I**

Relative:
Lower

Actual:
40 ft.

AST:
Region: STATE
DEC Region: 2
Site Status: Active
Facility Id: 2-100455
Program Type: PBS
UTM X: 584766.03844000003
UTM Y: 4508795.6944300001
Expiration Date: 2017/03/24

CABLE BUILDING (Continued) **U003384433**

Affiliation Records:

Site Id:	3046
Affiliation Type:	Owner
Company Name:	CABLE BUILDING ASSOCIATES
Contact Type:	ASSET MANAGER
Contact Name:	BRIAN DIETZ
Address1:	611 BROADWAY
Address2:	Not reported
City:	NEW YORK
State:	NY
Zip Code:	10012
Country Code:	001
Phone:	(212) 529-2254
Phone Ext:	Not reported
Email:	Not reported
Fax Number:	Not reported
Modified By:	BVCAMPBE
Date Last Modified:	4/4/2012

Site Id:	3046
Affiliation Type:	Mail Contact
Company Name:	CABLE BUILDING ASSOCIATES
Contact Type:	Not reported
Contact Name:	MICHAEL AZZOPARDI
Address1:	611 BROADWAY
Address2:	Not reported
City:	NEW YORK
State:	NY
Zip Code:	10012
Country Code:	001
Phone:	(212) 529-2254
Phone Ext:	Not reported
Email:	Not reported
Fax Number:	Not reported
Modified By:	BVCAMPBE
Date Last Modified:	4/4/2012

Site Id:	3046
Affiliation Type:	On-Site Operator
Company Name:	CABLE BUILDING
Contact Type:	Not reported
Contact Name:	MICHAEL AZZOPARDI
Address1:	Not reported
Address2:	Not reported
City:	Not reported
State:	NN
Zip Code:	Not reported
Country Code:	001
Phone:	(212) 529-2254
Phone Ext:	Not reported
Email:	Not reported
Fax Number:	Not reported
Modified By:	TRANSLAT
Date Last Modified:	3/4/2004

Site Id:	3046
Affiliation Type:	Emergency Contact

CABLE BUILDING (Continued) **U003384433**

Company Name:	CABLE BUILDING ASSOCIATES
Contact Type:	Not reported
Contact Name:	M.D. CARLISLE REALTY CORP
Address1:	Not reported
Address2:	Not reported
City:	Not reported
State:	NN
Zip Code:	Not reported
Country Code:	999
Phone:	(212) 979-6280
Phone Ext:	Not reported
Email:	Not reported
Fax Number:	Not reported
Modified By:	BVCAMPBE
Date Last Modified:	4/4/2012

Equipment Records:

A00 - Tank Internal Protection - None
D01 - Pipe Type - Steel/Carbon Steel/Iron
G02 - Tank Secondary Containment - Vault (w/access)
J02 - Dispenser - Suction
L09 - Piping Leak Detection - Exempt Suction Piping
C00 - Pipe Location - No Piping
F00 - Pipe External Protection - None
I04 - Overfill - Product Level Gauge (A/G)
K01 - Spill Prevention - Catch Basin
E00 - Piping Secondary Containment - None
H00 - Tank Leak Detection - None
B05 - Tank External Protection - Jacketed

Tank Info:

Tank Number:	001
Tank Id:	3767
Tank Location:	3
Tank Type:	Steel/Carbon Steel/Iron
Tank Status:	In Service
Tank Model:	Not reported
Pipe Model:	Not reported
Install Date:	01/01/1940
Capacity Gallons:	10000
Tightness Test Method:	NN
Date Test:	Not reported
Next Test Date:	Not reported
Date Tank Closed:	Not reported
Register:	True
Modified By:	BVCAMPBE
Last Modified:	04/04/2012

HIST AST:

PBS Number:	2-100455
SWIS Code:	6201
Operator:	MICHAEL AZZOPARDI
Facility Phone:	(212) 529-2254
Facility Addr2:	611 BROADWAY
Facility Type:	OTHER
Emergency:	M.D. CARLISLE REALTY CORP

CABLE BUILDING (Continued) **U003384433**

Emergency Tel:	(718) 631-0606
Old PBSNO:	Not reported
Date Inspected:	Not reported
Inspector:	Not reported
Result of Inspection:	Not reported
Owner Name:	CABLE BUILDING ASSOCIATES
Owner Address:	611 BROADWAY
Owner City,St,Zip:	NEW YORK, NY 10012
Federal ID:	Not reported
Owner Tel:	(212) 529-2254
Owner Type:	Corporate/Commercial
Owner Subtype:	Not reported
Mailing Contact:	Not reported
Mailing Name:	CABLE BUILDING ASSOCIATES
Mailing Address:	611 BRAODWAY
Mailing Address 2:	Not reported
Mailing City,St,Zip:	NEW YORK, NY 10012
Mailing Telephone:	(212) 529-2254
Owner Mark:	First Owner
Facility Status:	1 - Active PBS facility, i.e. total capacity of the PBS tanks is greater than 1,100 gallons, regardless if Subpart 360-14 tanks exist or not at the facility.
Certification Flag:	True
Certification Date:	Not reported
Expiration:	03/24/2007
Renew Flag:	False
Renew Date:	20011113
Total Capacity:	10000
FAMT:	True
Facility Screen:	No Missing Data
Owner Screen:	No Missing Data
Tank Screen:	Minor Data Missing
Dead Letter:	False
CBS Number:	Not reported
Town or City:	NEW YORK CITY
County Code:	62
Town or City Code:	01
Region:	2

Tank ID:	001
Tank Location:	ABOVEGROUND ON SADDLES LEGS, STILTS, RACK, OR CRADLE
Tank Status:	In Service
Install Date:	Not reported
Capacity (Gal):	10000
Product Stored:	NOS 5 OR 6 FUEL OIL
Tank Type:	Steel/carbon steel
Tank Internal:	Not reported
Tank External:	Not reported
Pipe Location:	Not reported
Pipe Type:	STEEL/IRON
Pipe Internal:	Not reported
Pipe External:	Not reported
Tank Containment:	None
Leak Detection:	0
Overfill Protection:	4
Dispenser Method:	Suction
Date Tested:	Not reported

CABLE BUILDING (Continued) **U003384433**

Next Test Date:	Not reported
Missing Data for Tank:	Minor Data Missing
Date Closed:	Not reported
Test Method:	Not reported
Deleted:	False
Updated:	False
SPDES Number:	Not reported
Lat/Long:	Not reported

J52 **LAFAYETTE AUTO REPAIR** **RCRA-NonGen** **1000161130**
NE **321 LAFAYETTE ST** **FINDS** **NYD982790214**
< 1/8 **NEW YORK, NY 10012** **MANIFEST**
0.073 mi.
385 ft. **Site 1 of 7 in cluster J**

Relative:
Higher

Actual:
42 ft.

RCRA-NonGen:

Date form received by agency:	01/01/2007
Facility name:	LAFAYETTE AUTO REPAIR
Facility address:	321 LAFAYETTE ST NEW YORK, NY 100122727
EPA ID:	NYD982790214
Mailing address:	LAFAYETTE ST NEW YORK, NY 10012
Contact:	Not reported
Contact address:	LAFAYETTE ST NEW YORK, NY 10012
Contact country:	US
Contact telephone:	Not reported
Contact email:	Not reported
EPA Region:	02
Classification:	Non-Generator
Description:	Handler: Non-Generators do not presently generate hazardous waste

Owner/Operator Summary:

Owner/operator name:	MUHAMMAD SALEEN
Owner/operator address:	NOT REQUIRED NOT REQUIRED, WY 99999
Owner/operator country:	US
Owner/operator telephone:	(212) 555-1212
Legal status:	Private
Owner/Operator Type:	Operator
Owner/Op start date:	Not reported
Owner/Op end date:	Not reported

Owner/operator name:	MUHAMMAD SALEEN
Owner/operator address:	NOT REQUIRED NOT REQUIRED, WY 99999
Owner/operator country:	US
Owner/operator telephone:	(212) 555-1212
Legal status:	Private
Owner/Operator Type:	Owner
Owner/Op start date:	Not reported
Owner/Op end date:	Not reported

Handler Activities Summary:

U.S. importer of hazardous waste:	No
Mixed waste (haz. and radioactive):	No

LAFAYETTE AUTO REPAIR (Continued) **1000161130**

Recycler of hazardous waste:	No
Transporter of hazardous waste:	No
Treater, storer or disposer of HW:	No
Underground injection activity:	No
On-site burner exemption:	No
Furnace exemption:	No
Used oil fuel burner:	No
Used oil processor:	No
User oil refiner:	No
Used oil fuel marketer to burner:	No
Used oil Specification marketer:	No
Used oil transfer facility:	No
Used oil transporter:	No

Historical Generators:

Date form received by agency: 01/01/2006
Facility name: LAFAYETTE AUTO REPAIR
Classification: Not a generator, verified

Date form received by agency: 07/08/1999
Facility name: LAFAYETTE AUTO REPAIR
Classification: Not a generator, verified

Date form received by agency: 09/25/1989
Facility name: LAFAYETTE AUTO REPAIR
Classification: Large Quantity Generator

Violation Status: No violations found

FINDS:

Registry ID: 110004433364

Environmental Interest/Information System

RCRAInfo is a national information system that supports the Resource Conservation and Recovery Act (RCRA) program through the tracking of events and activities related to facilities that generate, transport, and treat, store, or dispose of hazardous waste. RCRAInfo allows RCRA program staff to track the notification, permit, compliance, and corrective action activities required under RCRA.

NY MANIFEST:

EPA ID:	NYD982790214
Country:	USA
Mailing Name:	LAFAYETTE AUTO REPAIR
Mailing Contact:	LAFAYETTE AUTO REPAIR
Mailing Address:	321 LAFAYETTE ST
Mailing Address 2:	Not reported
Mailing City:	NEW YORK
Mailing State:	NY
Mailing Zip:	10012
Mailing Zip4:	Not reported
Mailing Country:	USA
Mailing Phone:	212-925-1516

LAFAYETTE AUTO REPAIR (Continued) **1000161130**

Document ID:	NJA1101714
Manifest Status:	Completed after the designated time period for a TSDF to get a copy to the DEC
Trans1 State ID:	NJDEPS869
Trans2 State ID:	Not reported
Generator Ship Date:	901003
Trans1 Recv Date:	901003
Trans2 Recv Date:	Not reported
TSD Site Recv Date:	901003
Part A Recv Date:	910222
Part B Recv Date:	901116
Generator EPA ID:	NYD982790214
Trans1 EPA ID:	ILD051060408
Trans2 EPA ID:	Not reported
TSDF ID:	NJD000768093
Waste Code:	D001 - NON-LISTED IGNITABLE WASTES
Quantity:	00080
Units:	P - Pounds
Number of Containers:	001
Container Type:	DM - Metal drums, barrels
Handling Method:	R Material recovery of more than 75 percent of the total material.
Specific Gravity:	100
Year:	90

Document ID:	NJA0801114
Manifest Status:	Completed after the designated time period for a TSDF to get a copy to the DEC
Trans1 State ID:	NJDEPS869
Trans2 State ID:	Not reported
Generator Ship Date:	900518
Trans1 Recv Date:	900518
Trans2 Recv Date:	Not reported
TSD Site Recv Date:	900518
Part A Recv Date:	901114
Part B Recv Date:	900711
Generator EPA ID:	NYD982790214
Trans1 EPA ID:	ILD051060408
Trans2 EPA ID:	Not reported
TSDF ID:	NJD000768093
Waste Code:	D001 - NON-LISTED IGNITABLE WASTES
Quantity:	00086
Units:	P - Pounds
Number of Containers:	001
Container Type:	DM - Metal drums, barrels
Handling Method:	R Material recovery of more than 75 percent of the total material.
Specific Gravity:	100
Year:	90

Document ID:	NJA0942360
Manifest Status:	Completed after the designated time period for a TSDF to get a copy to the DEC
Trans1 State ID:	NJDEPS869
Trans2 State ID:	Not reported
Generator Ship Date:	901213
Trans1 Recv Date:	901213
Trans2 Recv Date:	Not reported
TSD Site Recv Date:	901213
Part A Recv Date:	910502

LAFAYETTE AUTO REPAIR (Continued) **1000161130**

Part B Recv Date:	910117
Generator EPA ID:	NYD982790214
Trans1 EPA ID:	ILD051060408
Trans2 EPA ID:	Not reported
TSDF ID:	NJD000768093
Waste Code:	D001 - NON-LISTED IGNITABLE WASTES
Quantity:	00086
Units:	P - Pounds
Number of Containers:	001
Container Type:	DM - Metal drums, barrels
Handling Method:	R Material recovery of more than 75 percent of the total material.
Specific Gravity:	100
Year:	90

Document ID:	NJA0911206
Manifest Status:	Completed after the designated time period for a TSDF to get a copy to the DEC
Trans1 State ID:	000000000
Trans2 State ID:	000000000
Generator Ship Date:	900709
Trans1 Recv Date:	900709
Trans2 Recv Date:	Not reported
TSD Site Recv Date:	900709
Part A Recv Date:	901018
Part B Recv Date:	900724
Generator EPA ID:	NYD982790214
Trans1 EPA ID:	ILD051060408
Trans2 EPA ID:	Not reported
TSDF ID:	NJD000768093
Waste Code:	D001 - NON-LISTED IGNITABLE WASTES
Quantity:	00086
Units:	P - Pounds
Number of Containers:	001
Container Type:	DM - Metal drums, barrels
Handling Method:	R Material recovery of more than 75 percent of the total material.
Specific Gravity:	100
Year:	90

Document ID:	NJA1073962
Manifest Status:	Completed after the designated time period for a TSDF to get a copy to the DEC
Trans1 State ID:	NJDEPS869
Trans2 State ID:	Not reported
Generator Ship Date:	901113
Trans1 Recv Date:	901113
Trans2 Recv Date:	Not reported
TSD Site Recv Date:	901113
Part A Recv Date:	910404
Part B Recv Date:	901214
Generator EPA ID:	NYD982790214
Trans1 EPA ID:	ILD051060408
Trans2 EPA ID:	Not reported
TSDF ID:	NJD000768093
Waste Code:	D001 - NON-LISTED IGNITABLE WASTES
Quantity:	00086
Units:	P - Pounds
Number of Containers:	001

LAFAYETTE AUTO REPAIR (Continued) **1000161130**

Container Type: DM - Metal drums, barrels
Handling Method: R Material recovery of more than 75 percent of the total material.
Specific Gravity: 100
Year: 90

Document ID: NJA1060959
Manifest Status: Completed after the designated time period for a TSDF to get a copy to the DEC
Trans1 State ID: NJDEPS869
Trans2 State ID: Not reported
Generator Ship Date: 901127
Trans1 Recv Date: 901127
Trans2 Recv Date: Not reported
TSD Site Recv Date: 901127
Part A Recv Date: 910409
Part B Recv Date: 910107
Generator EPA ID: NYD982790214
Trans1 EPA ID: ILD051060408
Trans2 EPA ID: Not reported
TSDF ID: NJD000768093
Waste Code: D001 - NON-LISTED IGNITABLE WASTES
Quantity: 00086
Units: P - Pounds
Number of Containers: 001
Container Type: DM - Metal drums, barrels
Handling Method: R Material recovery of more than 75 percent of the total material.
Specific Gravity: 100
Year: 90

Document ID: NJA1066487
Manifest Status: Completed after the designated time period for a TSDF to get a copy to the DEC
Trans1 State ID: NJDEPS869
Trans2 State ID: Not reported
Generator Ship Date: 901227
Trans1 Recv Date: 901227
Trans2 Recv Date: Not reported
TSD Site Recv Date: 901228
Part A Recv Date: 910409
Part B Recv Date: 910124
Generator EPA ID: NYD982790214
Trans1 EPA ID: ILD051060408
Trans2 EPA ID: Not reported
TSDF ID: NJD000768093
Waste Code: D001 - NON-LISTED IGNITABLE WASTES
Quantity: 00086
Units: P - Pounds
Number of Containers: 001
Container Type: DM - Metal drums, barrels
Handling Method: R Material recovery of more than 75 percent of the total material.
Specific Gravity: 100
Year: 90

Document ID: NJA1066565
Manifest Status: Completed after the designated time period for a TSDF to get a copy to the DEC
Trans1 State ID: 32840

LAFAYETTE AUTO REPAIR (Continued) **1000161130**

Trans2 State ID:	Not reported
Generator Ship Date:	901030
Trans1 Recv Date:	901030
Trans2 Recv Date:	Not reported
TSD Site Recv Date:	901030
Part A Recv Date:	910222
Part B Recv Date:	901115
Generator EPA ID:	NYD982790214
Trans1 EPA ID:	ILD051060408
Trans2 EPA ID:	Not reported
TSDF ID:	NJD000768093
Waste Code:	D001 - NON-LISTED IGNITABLE WASTES
Quantity:	00086
Units:	P - Pounds
Number of Containers:	001
Container Type:	DM - Metal drums, barrels
Handling Method:	R Material recovery of more than 75 percent of the total material.
Specific Gravity:	100
Year:	90

Document ID:	NJA1100792
Manifest Status:	Completed after the designated time period for a TSDF to get a copy to the DEC
Trans1 State ID:	000000000
Trans2 State ID:	000000000
Generator Ship Date:	900919
Trans1 Recv Date:	900919
Trans2 Recv Date:	Not reported
TSD Site Recv Date:	900919
Part A Recv Date:	901206
Part B Recv Date:	900927
Generator EPA ID:	NYD982790214
Trans1 EPA ID:	ILD051060408
Trans2 EPA ID:	Not reported
TSDF ID:	NJD000768093
Waste Code:	D001 - NON-LISTED IGNITABLE WASTES
Quantity:	00086
Units:	P - Pounds
Number of Containers:	001
Container Type:	DM - Metal drums, barrels
Handling Method:	R Material recovery of more than 75 percent of the total material.
Specific Gravity:	100
Year:	90

Document ID:	NJA1090747
Manifest Status:	Completed after the designated time period for a TSDF to get a copy to the DEC
Trans1 State ID:	NJDEPS869
Trans2 State ID:	Not reported
Generator Ship Date:	910123
Trans1 Recv Date:	910123
Trans2 Recv Date:	Not reported
TSD Site Recv Date:	910123
Part A Recv Date:	910415
Part B Recv Date:	910215
Generator EPA ID:	NYD982790214
Trans1 EPA ID:	ILD051060408

LAFAYETTE AUTO REPAIR (Continued) **1000161130**

Trans2 EPA ID:	Not reported
TSDF ID:	NJD000768093
Waste Code:	D001 - NON-LISTED IGNITABLE WASTES
Quantity:	00086
Units:	P - Pounds
Number of Containers:	001
Container Type:	DM - Metal drums, barrels
Handling Method:	R Material recovery of more than 75 percent of the total material.
Specific Gravity:	100
Year:	91

Document ID:	NJA1124290
Manifest Status:	Completed after the designated time period for a TSDF to get a copy to the DEC
Trans1 State ID:	NJDEPS869
Trans2 State ID:	Not reported
Generator Ship Date:	910320
Trans1 Recv Date:	910320
Trans2 Recv Date:	Not reported
TSD Site Recv Date:	910320
Part A Recv Date:	910506
Part B Recv Date:	910402
Generator EPA ID:	NYD982790214
Trans1 EPA ID:	ILD051060408
Trans2 EPA ID:	Not reported
TSDF ID:	NJD000768093
Waste Code:	D001 - NON-LISTED IGNITABLE WASTES
Quantity:	00086
Units:	P - Pounds
Number of Containers:	001
Container Type:	DM - Metal drums, barrels
Handling Method:	R Material recovery of more than 75 percent of the total material.
Specific Gravity:	100
Year:	91

Document ID:	NYC0814206
Manifest Status:	Completed after the designated time period for a TSDF to get a copy to the DEC
Trans1 State ID:	NJDEPS869
Trans2 State ID:	Not reported
Generator Ship Date:	910306
Trans1 Recv Date:	910306
Trans2 Recv Date:	Not reported
TSD Site Recv Date:	910306
Part A Recv Date:	910415
Part B Recv Date:	910314
Generator EPA ID:	NYD982790214
Trans1 EPA ID:	ILD051060408
Trans2 EPA ID:	Not reported
TSDF ID:	NJD000768093
Waste Code:	D001 - NON-LISTED IGNITABLE WASTES
Quantity:	00086
Units:	P - Pounds
Number of Containers:	001
Container Type:	DM - Metal drums, barrels
Handling Method:	R Material recovery of more than 75 percent of the total material.
Specific Gravity:	100

LAFAYETTE AUTO REPAIR (Continued) **1000161130**

Year: 91

Document ID: NJA1830959
Manifest Status: Completed copy
Trans1 State ID: NJDEPS869
Trans2 State ID: Not reported
Generator Ship Date: 931221
Trans1 Recv Date: 931221
Trans2 Recv Date: Not reported
TSD Site Recv Date: 931221
Part A Recv Date: Not reported
Part B Recv Date: 940110
Generator EPA ID: NYD982790214
Trans1 EPA ID: ILD984908202
Trans2 EPA ID: Not reported
TSDF ID: NJD000768093
Waste Code: D001 - NON-LISTED IGNITABLE WASTES
Quantity: 00015
Units: G - Gallons (liquids only)* (8.3 pounds)
Number of Containers: 001
Container Type: DM - Metal drums, barrels
Handling Method: R Material recovery of more than 75 percent of the total material.
Specific Gravity: 100
Year: 93

Document ID: NJA1849105
Manifest Status: Completed after the designated time period for a TSDF to get a copy to the DEC
Trans1 State ID: Not reported
Trans2 State ID: Not reported
Generator Ship Date: 931112
Trans1 Recv Date: 931112
Trans2 Recv Date: Not reported
TSD Site Recv Date: 931112
Part A Recv Date: Not reported
Part B Recv Date: 931220
Generator EPA ID: NYD982790214
Trans1 EPA ID: ILD984908202
Trans2 EPA ID: Not reported
TSDF ID: NJD000768093
Waste Code: D001 - NON-LISTED IGNITABLE WASTES
Quantity: 00015
Units: G - Gallons (liquids only)* (8.3 pounds)
Number of Containers: 001
Container Type: DM - Metal drums, barrels
Handling Method: R Material recovery of more than 75 percent of the total material.
Specific Gravity: 100
Year: 93

Document ID: NJA0914676
Manifest Status: Completed after the designated time period for a TSDF to get a copy to the DEC
Trans1 State ID: 32860
Trans2 State ID: Not reported
Generator Ship Date: 900806
Trans1 Recv Date: 900806

LAFAYETTE AUTO REPAIR (Continued) **1000161130**

Trans2 Recv Date:	Not reported
TSD Site Recv Date:	900807
Part A Recv Date:	901025
Part B Recv Date:	900919
Generator EPA ID:	NYD982790214
Trans1 EPA ID:	ILD051060408
Trans2 EPA ID:	Not reported
TSDF ID:	NJD000768093
Waste Code:	D001 - NON-LISTED IGNITABLE WASTES
Quantity:	00086
Units:	P - Pounds
Number of Containers:	001
Container Type:	DM - Metal drums, barrels
Handling Method:	R Material recovery of more than 75 percent of the total material.
Specific Gravity:	100
Year:	90

Document ID:	NJA0923917
Manifest Status:	Completed after the designated time period for a TSDF to get a copy to the DEC
Trans1 State ID:	000000000
Trans2 State ID:	000000000
Generator Ship Date:	900718
Trans1 Recv Date:	900718
Trans2 Recv Date:	Not reported
TSD Site Recv Date:	900718
Part A Recv Date:	901018
Part B Recv Date:	900810
Generator EPA ID:	NYD982790214
Trans1 EPA ID:	ILD051060408
Trans2 EPA ID:	Not reported
TSDF ID:	NJD000768093
Waste Code:	D001 - NON-LISTED IGNITABLE WASTES
Quantity:	00086
Units:	P - Pounds
Number of Containers:	001
Container Type:	DM - Metal drums, barrels
Handling Method:	R Material recovery of more than 75 percent of the total material.
Specific Gravity:	100
Year:	90

Document ID:	NJA0986026
Manifest Status:	Completed after the designated time period for a TSDF to get a copy to the DEC
Trans1 State ID:	NJDEPS869
Trans2 State ID:	Not reported
Generator Ship Date:	910110
Trans1 Recv Date:	910110
Trans2 Recv Date:	Not reported
TSD Site Recv Date:	910110
Part A Recv Date:	910507
Part B Recv Date:	910205
Generator EPA ID:	NYD982790214
Trans1 EPA ID:	ILD051060408
Trans2 EPA ID:	Not reported
TSDF ID:	NJD000768093
Waste Code:	D001 - NON-LISTED IGNITABLE WASTES

LAFAYETTE AUTO REPAIR (Continued) **1000161130**

Quantity:	00086
Units:	P - Pounds
Number of Containers:	001
Container Type:	DM - Metal drums, barrels
Handling Method:	R Material recovery of more than 75 percent of the total material.
Specific Gravity:	100
Year:	91

Document ID:	NJA1125748
Manifest Status:	Completed after the designated time period for a TSDF to get a copy to the DEC
Trans1 State ID:	NJDEPS869
Trans2 State ID:	Not reported
Generator Ship Date:	910418
Trans1 Recv Date:	910418
Trans2 Recv Date:	Not reported
TSD Site Recv Date:	910418
Part A Recv Date:	910626
Part B Recv Date:	910502
Generator EPA ID:	NYD982790214
Trans1 EPA ID:	ILD051060408
Trans2 EPA ID:	Not reported
TSDF ID:	NJD000768093
Waste Code:	D001 - NON-LISTED IGNITABLE WASTES
Quantity:	00086
Units:	P - Pounds
Number of Containers:	001
Container Type:	DM - Metal drums, barrels
Handling Method:	R Material recovery of more than 75 percent of the total material.
Specific Gravity:	100
Year:	91

Document ID:	NJA1208066
Manifest Status:	Completed after the designated time period for a TSDF to get a copy to the DEC
Trans1 State ID:	NJDEPS869
Trans2 State ID:	Not reported
Generator Ship Date:	910612
Trans1 Recv Date:	910612
Trans2 Recv Date:	Not reported
TSD Site Recv Date:	910612
Part A Recv Date:	910816
Part B Recv Date:	910621
Generator EPA ID:	NYD982790214
Trans1 EPA ID:	ILD051060408
Trans2 EPA ID:	Not reported
TSDF ID:	NJD000768093
Waste Code:	D001 - NON-LISTED IGNITABLE WASTES
Quantity:	00086
Units:	P - Pounds
Number of Containers:	001
Container Type:	DM - Metal drums, barrels
Handling Method:	R Material recovery of more than 75 percent of the total material.
Specific Gravity:	100
Year:	91

LAFAYETTE AUTO REPAIR (Continued) **1000161130**

Document ID:	NJA1212537
Manifest Status:	Completed after the designated time period for a TSDF to get a copy to the DEC
Trans1 State ID:	NJDEPS869
Trans2 State ID:	Not reported
Generator Ship Date:	910531
Trans1 Recv Date:	910531
Trans2 Recv Date:	Not reported
TSD Site Recv Date:	910531
Part A Recv Date:	910815
Part B Recv Date:	910617
Generator EPA ID:	NYD982790214
Trans1 EPA ID:	ILD051060408
Trans2 EPA ID:	Not reported
TSDF ID:	NJD000768093
Waste Code:	D001 - NON-LISTED IGNITABLE WASTES
Quantity:	00086
Units:	P - Pounds
Number of Containers:	001
Container Type:	DM - Metal drums, barrels
Handling Method:	R Material recovery of more than 75 percent of the total material.
Specific Gravity:	100
Year:	91

Click this hyperlink while viewing on your computer to access
109 additional NY_MANIFEST: record(s) in the EDR Site Report.

I53 **AMOCO GAS STATION** **LTANKS** **S104516686**
NNW **620 BROADWAY** **HIST LTANKS** **N/A**
< 1/8 **MANHATTAN, NY** **NY Spills**
0.079 mi.
415 ft. **Site 7 of 8 in cluster I**

Relative:
Lower

Actual:
40 ft.

LTANKS:

Site ID:	187139
Spill No:	9913713
Spill Date:	3/6/2000
Spill Cause:	Tank Overfill
Spill Source:	Gasoline Station
Spill Class:	Known release with minimal potential for fire or hazard. DEC Response. Willing Responsible Party. Corrective action taken.
Spill Closed Dt:	7/11/2001
Facility Addr2:	Not reported
Cleanup Ceased:	Not reported
Cleanup Meets Standard:	False
SWIS:	3101
Investigator:	SIGONA
Referred To:	Not reported
Reported to Dept:	3/6/2000
CID:	323
Water Affected:	Not reported
Spill Notifier:	Fire Department
Last Inspection:	Not reported
Recommended Penalty:	Penalty Not Recommended
UST Involvement:	True
Remediation Phase:	0
Date Entered In Computer:	3/6/2000
Spill Record Last Update:	7/11/2001
Spiller Name:	Not reported

AMOCO GAS STATION (Continued) **S104516686**

Spiller Company:	AMOCO GAS STATION
Spiller Address:	620 BROADWAY
Spiller City,St,Zip:	MANHATTAN, ZZ
Spiller County:	001
Spiller Contact:	Not reported
Spiller Phone:	Not reported
Spiller Extention:	Not reported
DEC Region:	2
DER Facility ID:	156376
DEC Memo:	Not reported
Remarks:	FD ON SCENE. ATTEMPT TO CONTAIN. CLEAN UP CREW, FROM GAS CO, IS RESPONDING.

Material:

Site ID:	187139
Operable Unit ID:	1092159
Operable Unit:	01
Material ID:	295545
Material Code:	0009
Material Name:	Gasoline
Case No.:	Not reported
Material FA:	Petroleum
Quantity:	20
Units:	Gallons
Recovered:	No
Resource Affected:	Not reported
Oxygenate:	False

Tank Test:

Site ID:	Not reported
Spill Tank Test:	Not reported
Tank Number:	Not reported
Tank Size:	Not reported
Test Method:	Not reported
Leak Rate:	Not reported
Gross Fail:	Not reported
Modified By:	Not reported
Last Modified:	Not reported
Test Method:	Not reported

HIST LTANKS:

Region of Spill:	2
Spill Number:	9913713
Spill Date:	03/06/2000
Spill Time:	08:45
Spill Cause:	Tank Overfill
Resource Affectd:	On Land
Water Affected:	Not reported
Spill Source:	Gas Station
Spill Class:	Known release with minimal potential for fire or hazard. DEC Response. Willing Responsible Party. Corrective action taken.
Spill Closed Dt:	07/11/01
Cleanup Ceased:	/ /
Cleanup Meets Standard:	False
Investigator:	SIGONA

AMOCO GAS STATION (Continued) **S104516686**

Caller Name: Not reported
Caller Agency: Not reported
Caller Phone: Not reported
Caller Extension: Not reported
Notifier Name: Not reported
Notifier Agency: Not reported
Notifier Phone: Not reported
Notifier Extension: Not reported
Reported to Department Date: 03/06/00
Reported to Department Time: 09:47
SWIS: 62
Spiller Contact: Not reported
Spiller Phone: ( ) -
Spiller Extention: Not reported
Spiller Name: AMOCO GAS STATION
Spiller Address: 620 BROADWAY
Spiller City,St,Zip: MANHATTAN
Spiller Cleanup Date: / /
Facility Contact: Not reported
Facility Phone: ( ) -
Facility Extention: Not reported
Spill Notifier: Fire Department
PBS Number: Not reported
Last Inspection: / /
Recommended Penalty: Penalty Not Recommended
Enforcement Date: / /
Investigation Complete: / /
UST Involvement: True
Date Region Sent Summary to Central Office: / /
Corrective Action Plan Submitted: / /
Date Spill Entered In Computer Data File: 03/06/00
Time Spill Entered In Computer Data File: Not reported
Spill Record Last Update: 07/11/01
Is Updated: False

Tank:
PBS Number: Not reported
Tank Number: Not reported
Tank Size: Not reported
Test Method: Not reported
Leak Rate Failed Tank: Not reported
Gross Leak Rate: Not reported

Material:
Material Class Type: Petroleum
Quantity Spilled: 20
Unkonwn Quantity Spilled: False
Units: Gallons
Quantity Recovered: 0
Unkonwn Quantity Recovered: False
Material: GASOLINE
Class Type: GASOLINE
Times Material Entry In File: 21329
CAS Number: Not reported
Last Date: 19940929
DEC Remarks: Closed - same incident as 9913711.
Spill Cause: FD ON SCENE. ATTEMPT TO CONTAIN. CLEAN UP CREW, FROM GAS CO, IS RESPONDING.

AMOCO GAS STATION (Continued) **S104516686**

NY Spills:

Site ID:	187138
Facility Addr2:	Not reported
Facility ID:	9913711
Spill Number:	9913711
Facility Type:	ER
SWIS:	3101
Investigator:	SIGONA
Referred To:	Not reported
Spill Date:	3/6/2000
Reported to Dept:	3/6/2000
CID:	389
Spill Cause:	Equipment Failure
Water Affected:	Not reported
Spill Source:	Gasoline Station
Spill Notifier:	Fire Department
Cleanup Ceased:	Not reported
Cleanup Meets Std:	True
Last Inspection:	Not reported
Recommended Penalty:	Penalty Not Recommended
UST Trust:	True
Spill Class:	Known release with minimal potential for fire or hazard. DEC Response. Willing Responsible Party. Corrective action taken.
Spill Closed Dt:	4/3/2000
Remediation Phase:	0
Date Entered In Computer:	3/6/2000
Spill Record Last Update:	6/12/2000
Spiller Name:	Not reported
Spiller Company:	AMOCO GAS STATION
Spiller Address:	610 BROADWAY
Spiller City,St,Zip:	MANHATTAN, NY
Spiller Company:	001
Contact Name:	CALLER
Contact Phone:	Not reported
DEC Region:	2
DER Facility ID:	156376
DEC Memo:	Not reported
Remarks:	filling tanks and the automatic shut off valve malfunctioned causing the spill of material. Spill being cleaned up at this time. REFER TO 0000928.

Material:

Site ID:	187138
Operable Unit ID:	1092157
Operable Unit:	01
Material ID:	295543
Material Code:	0009
Material Name:	Gasoline
Case No.:	Not reported
Material FA:	Petroleum
Quantity:	12
Units:	Gallons
Recovered:	12
Resource Affected:	Not reported
Oxygenate:	False

AMOCO GAS STATION (Continued) **S104516686**

Tank Test:

Site ID:	Not reported
Spill Tank Test:	Not reported
Tank Number:	Not reported
Tank Size:	Not reported
Test Method:	Not reported
Leak Rate:	Not reported
Gross Fail:	Not reported
Modified By:	Not reported
Last Modified:	Not reported
Test Method:	Not reported

I54 **GAS STATION** **NY Hist Spills** **S104510505**
NNW **620 BROADWAY** **N/A**
< 1/8 **MANHATTAN, NY**
0.079 mi.
415 ft. **Site 8 of 8 in cluster I**

Relative:
Lower

Actual:
40 ft.

NY Hist Spills:

Region of Spill:	2
Spill Number:	9913711
Investigator:	SIGONA
Caller Name:	Not reported
Caller Agency:	Not reported
Caller Phone:	Not reported
Notifier Name:	Not reported
Notifier Agency:	Not reported
Notifier Phone:	Not reported
Spill Date/Time:	03/06/2000 08:30
Reported to Dept Date/Time:	03/06/00 09:29
SWIS:	62
Spiller Name:	AMOCO GAS STATION
Spiller Contact:	Not reported
Spiller Phone:	Not reported
Spiller Contact:	CALLER
Spiller Phone:	( ) -
Spiller Address:	610 BROADWAY
Spiller City,St,Zip:	MANHATTAN, NY
Spill Cause:	Equipment Failure
Reported to Dept:	On Land
Water Affected:	Not reported
Spill Source:	05
Spill Notifier:	Fire Department
PBS Number:	Not reported
Cleanup Ceased:	/ /
Cleanup Meets Std:	True
Last Inspection:	/ /
Recommended Penalty:	Penalty Not Recommended
Spiller Cleanup Dt:	/ /
Enforcement Date:	/ /
Invstgn Complete:	/ /
UST Involvement:	True
Spill Class:	Known release with minimal potential for fire or hazard. DEC Response. Willing Responsible Party. Corrective action taken.
Spill Closed Dt:	04/03/00
Corrective Action Plan Submitted:	/ /

GAS STATION (Continued) **S104510505**

Date Region Sent Summary to Central Office: / /
Date Spill Entered In Computer Data File: 03/06/00
Date Spill Entered In Computer Data File: Not reported
Update Date: 06/12/00
Is Updated: False

Tank:
PBS Number: Not reported
Tank Number: Not reported
Tank Size: Not reported
Test Method: Not reported
Leak Rate Failed Tank: Not reported
Gross Leak Rate: Not reported

Material:
Material Class Type: Petroleum
Quantity Spilled: 12
Unkonwn Quantity Spilled: False
Units: Gallons
Quantity Recovered: 12
Unkonwn Quantity Recovered: False
Material: GASOLINE
Class Type: GASOLINE
Times Material Entry In File: 21329
CAS Number: Not reported
Last Date: 19940929
DEC Remarks: No Response by DEC at this location. Spill was cleaned u p under NYFD supervision.
Remark: filling tanks and the automatic shut off valve malfunctioned causing the spill of material. Spill being cleaned up at this time. REFER TO 0000928.

J55 **CONSOLIDATED EDISON** **MANIFEST** **S110490928**
NE **324 LAFAYETTE ST** **N/A**
< 1/8 **NEW YORK, NY**
0.080 mi.
424 ft. **Site 2 of 7 in cluster J**

Relative:
Higher

Actual:
42 ft.

NY MANIFEST:
EPA ID: NYP004208233
Country: USA
Mailing Name: CONSOLIDATED EDISON
Mailing Contact: THOMAS TEELING
Mailing Address: 4 IRVING PL RM 828
Mailing Address 2: Not reported
Mailing City: NEW YORK
Mailing State: NY
Mailing Zip: 10003
Mailing Zip4: Not reported
Mailing Country: USA
Mailing Phone: 212-460-3770

Document ID: Not reported
Manifest Status: Not reported
Trans1 State ID: NYD006982359
Trans2 State ID: Not reported
Generator Ship Date: 2010-06-08
Trans1 Recv Date: 2010-06-08
Trans2 Recv Date: Not reported

CONSOLIDATED EDISON (Continued) **S110490928**

TSD Site Recv Date:	2010-06-09
Part A Recv Date:	Not reported
Part B Recv Date:	Not reported
Generator EPA ID:	NYP004208233
Trans1 EPA ID:	Not reported
Trans2 EPA ID:	Not reported
TSDF ID:	NYD980593636
Waste Code:	Not reported
Quantity:	160.0
Units:	G - Gallons (liquids only)* (8.3 pounds)
Number of Containers:	4.0
Container Type:	DM - Metal drums, barrels
Handling Method:	T Chemical, physical, or biological treatment.
Specific Gravity:	1.0
Year:	2010
Manifest Tracking Num:	001442254FLE
Import Ind:	N
Export Ind:	N
Discr Quantity Ind:	N
Discr Type Ind:	Y
Discr Residue Ind:	N
Discr Partial Reject Ind:	N
Discr Full Reject Ind:	N
Manifest Ref Num:	Not reported
Alt Fac RCRA Id:	Not reported
Alt Fac Sign Date:	Not reported
Mgmt Method Type Code:	H135

Document ID:	Not reported
Manifest Status:	Not reported
Trans1 State ID:	NYD006982359
Trans2 State ID:	Not reported
Generator Ship Date:	2010-06-08
Trans1 Recv Date:	2010-06-08
Trans2 Recv Date:	Not reported
TSD Site Recv Date:	2010-06-09
Part A Recv Date:	Not reported
Part B Recv Date:	Not reported
Generator EPA ID:	NYP004208233
Trans1 EPA ID:	Not reported
Trans2 EPA ID:	Not reported
TSDF ID:	NYD980593636
Waste Code:	Not reported
Quantity:	100.0
Units:	P - Pounds
Number of Containers:	1.0
Container Type:	DM - Metal drums, barrels
Handling Method:	L Landfill.
Specific Gravity:	1.0
Year:	2010
Manifest Tracking Num:	001442254FLE
Import Ind:	N
Export Ind:	N
Discr Quantity Ind:	N
Discr Type Ind:	Y
Discr Residue Ind:	N

CONSOLIDATED EDISON (Continued) **S110490928**

Discr Partial Reject Ind: N
Discr Full Reject Ind: N
Manifest Ref Num: Not reported
Alt Fac RCRA Id: Not reported
Alt Fac Sign Date: Not reported
Mgmt Method Type Code: H141

J56 **CON EDISON** **RCRA-NonGen** **1014398470**
NE **324 LAFAYETTE ST** **NYP004208233**
< 1/8 **NEW YORK, NY 10012**
0.080 mi.
424 ft. **Site 3 of 7 in cluster J**

Relative:
Higher

Actual:
42 ft.

RCRA-NonGen:
Date form received by agency: 06/08/2010
Facility name: CON EDISON
Facility address: 324 LAFAYETTE ST
NEW YORK, NY 10012
EPA ID: NYP004208233
Mailing address: 4 IRVING PL, RM 828
NEW YORK, NY 10003
Contact: DANIEL PONTECORVO
Contact address: Not reported
Not reported
Contact country: Not reported
Contact telephone: (347) 203-2573
Contact email: Not reported
EPA Region: 02
Classification: Non-Generator
Description: Handler: Non-Generators do not presently generate hazardous waste

Handler Activities Summary:
U.S. importer of hazardous waste: No
Mixed waste (haz. and radioactive): No
Recycler of hazardous waste: No
Transporter of hazardous waste: No
Treater, storer or disposer of HW: No
Underground injection activity: No
On-site burner exemption: No
Furnace exemption: No
Used oil fuel burner: No
Used oil processor: No
User oil refiner: No
Used oil fuel marketer to burner: No
Used oil Specification marketer: No
Used oil transfer facility: No
Used oil transporter: No

Violation Status: No violations found

J57 **325 LAFAYETTE TENANTS CORP** **AST** **A100292137**
NE **325/331 LAFAYETTE STREET** **N/A**
< 1/8 **NEW YORK, NY 10012**
0.080 mi.
425 ft. **Site 4 of 7 in cluster J**

Relative:
Higher

Actual:
42 ft.

AST:

Region:	STATE
DEC Region:	2
Site Status:	Unregulated
Facility Id:	2-607479
Program Type:	PBS
UTM X:	0
UTM Y:	0
Expiration Date:	N/A

Affiliation Records:

Site Id:	29331
Affiliation Type:	Owner
Company Name:	325 LAFAYATTE TENANTS CORP
Contact Type:	MGR
Contact Name:	BEN AGIN
Address1:	325/331 LAFAYETTE ST #6
Address2:	Not reported
City:	NEW YORK
State:	NY
Zip Code:	11743
Country Code:	001
Phone:	(212) 431-5374
Phone Ext:	Not reported
Email:	Not reported
Fax Number:	Not reported
Modified By:	MSBAPTIS
Date Last Modified:	8/26/2009

Site Id:	29331
Affiliation Type:	Mail Contact
Company Name:	325/331 LAFAYETTE STREET
Contact Type:	Not reported
Contact Name:	BEN AGIN
Address1:	#6
Address2:	Not reported
City:	NEW YORK
State:	NY
Zip Code:	10012
Country Code:	001
Phone:	(212) 431-5374
Phone Ext:	Not reported
Email:	Not reported
Fax Number:	Not reported
Modified By:	NRLOMBAR
Date Last Modified:	7/27/2011

Site Id:	29331
Affiliation Type:	On-Site Operator
Company Name:	325 LAFAYETTE TENANTS CORP
Contact Type:	Not reported
Contact Name:	STAR SANDORN
Address1:	Not reported
Address2:	Not reported

325 LAFAYETTE TENANTS CORP (Continued) **A100292137**

City:	Not reported
State:	NN
Zip Code:	Not reported
Country Code:	001
Phone:	(631) 692-5608
Phone Ext:	Not reported
Email:	Not reported
Fax Number:	Not reported
Modified By:	TRANSLAT
Date Last Modified:	3/4/2004

Site Id:	29331
Affiliation Type:	Emergency Contact
Company Name:	325 LAFAYATTE TENANTS CORP
Contact Type:	Not reported
Contact Name:	MOTI EFOTA
Address1:	Not reported
Address2:	Not reported
City:	Not reported
State:	NN
Zip Code:	Not reported
Country Code:	001
Phone:	(212) 226-6470
Phone Ext:	Not reported
Email:	Not reported
Fax Number:	Not reported
Modified By:	TRANSLAT
Date Last Modified:	3/4/2004

Equipment Records:

A00 - Tank Internal Protection - None
D01 - Pipe Type - Steel/Carbon Steel/Iron
J02 - Dispenser - Suction
L09 - Piping Leak Detection - Exempt Suction Piping
F00 - Pipe External Protection - None
I04 - Overfill - Product Level Gauge (A/G)
I05 - Overfill - Vent Whistle
C03 - Pipe Location - Aboveground/Underground Combination
H00 - Tank Leak Detection - None
G03 - Tank Secondary Containment - Vault (w/o access)
B00 - Tank External Protection - None

Tank Info:

Tank Number:	001
Tank Id:	63048
Tank Location:	1
Tank Type:	Steel/Carbon Steel/Iron
Tank Status:	Closed - Removed
Tank Model:	Not reported
Pipe Model:	Not reported
Install Date:	01/01/1980
Capacity Gallons:	1500
Tightness Test Method:	NN
Date Test:	Not reported
Next Test Date:	Not reported
Date Tank Closed:	07/05/2011

325 LAFAYETTE TENANTS CORP (Continued) **A100292137**

Register: True
Modified By: NRLOMBAR
Last Modified: 07/27/2011

K58 **BEST BUY** **MANIFEST** **S110611194**
NNW **622 BROADWAY** **N/A**
< 1/8 **NEW YORK, NY 10012**
0.081 mi.
429 ft. **Site 1 of 14 in cluster K**

Relative:
Lower

Actual:
40 ft.

NY MANIFEST:

EPA ID:	NYR000173773
Country:	USA
Mailing Name:	BEST BUY
Mailing Contact:	YUCO MANAGEMENT INC.
Mailing Address:	295 MADISON AVENUE 34TH FLOOR
Mailing Address 2:	Not reported
Mailing City:	NEW YORK
Mailing State:	NY
Mailing Zip:	10012
Mailing Zip4:	Not reported
Mailing Country:	USA
Mailing Phone:	212-994-2200

Document ID:	Not reported
Manifest Status:	Not reported
Trans1 State ID:	NJD054126164
Trans2 State ID:	Not reported
Generator Ship Date:	2010-08-26
Trans1 Recv Date:	2010-08-26
Trans2 Recv Date:	Not reported
TSD Site Recv Date:	2010-09-09
Part A Recv Date:	Not reported
Part B Recv Date:	Not reported
Generator EPA ID:	NYR000173773
Trans1 EPA ID:	Not reported
Trans2 EPA ID:	Not reported
TSDF ID:	MID980991566
Waste Code:	Not reported
Quantity:	50.0
Units:	P - Pounds
Number of Containers:	1.0
Container Type:	DF - Fiberboard or plastic drums (glass)
Handling Method:	T Chemical, physical, or biological treatment.
Specific Gravity:	1.0
Year:	2010
Manifest Tracking Num:	007321684JJK
Import Ind:	N
Export Ind:	N
Discr Quantity Ind:	N
Discr Type Ind:	N
Discr Residue Ind:	N
Discr Partial Reject Ind:	N
Discr Full Reject Ind:	N
Manifest Ref Num:	Not reported
Alt Fac RCRA Id:	Not reported
Alt Fac Sign Date:	Not reported

BEST BUY (Continued) **S110611194**

Mgmt Method Type Code: H111

K59 **MOKLAM ENTERPRISES INC** **AST** **A100295135**
NNW **622 BROADWAY** **N/A**
< 1/8 **NEW YORK, NY 10012**
0.081 mi.
429 ft. **Site 2 of 14 in cluster K**

Relative:
Lower

Actual:
40 ft.

AST:

Region:	STATE
DEC Region:	2
Site Status:	Active
Facility Id:	2-607720
Program Type:	PBS
UTM X:	584765.60965
UTM Y:	4508816.6525999997
Expiration Date:	2017/04/29

Affiliation Records:

Site Id:	29572
Affiliation Type:	Owner
Company Name:	MOKLAM ENTERPRISES INC C/O YUCO MGT INC
Contact Type:	PRESIDENT
Contact Name:	YUCO MANAGEMENT INC.
Address1:	295 MADISON AVE, 34TH FL.
Address2:	Not reported
City:	NEW YORK
State:	NY
Zip Code:	10017
Country Code:	001
Phone:	(212) 994-2200
Phone Ext:	Not reported
Email:	Not reported
Fax Number:	Not reported
Modified By:	KXTANG
Date Last Modified:	3/28/2007

Site Id:	29572
Affiliation Type:	Mail Contact
Company Name:	YUCO MANAGEMENT, INC.
Contact Type:	Not reported
Contact Name:	RAYMOND YU
Address1:	295 MADISON AVENUE
Address2:	34TH FLOOR
City:	NEW YORK
State:	NY
Zip Code:	10017
Country Code:	001
Phone:	(212) 994-2200
Phone Ext:	Not reported
Email:	INFO@YUCOINC.COM
Fax Number:	Not reported
Modified By:	BVCAMPBE
Date Last Modified:	2/7/2012

Site Id:	29572
Affiliation Type:	On-Site Operator
Company Name:	MOKLAM ENTERPRISES INC

MOKLAM ENTERPRISES INC (Continued) **A100295135**

Contact Type:	Not reported
Contact Name:	MOKLAM ENTERPRISES INC
Address1:	Not reported
Address2:	Not reported
City:	Not reported
State:	NN
Zip Code:	Not reported
Country Code:	001
Phone:	(212) 994-2200
Phone Ext:	Not reported
Email:	Not reported
Fax Number:	Not reported
Modified By:	KXTANG
Date Last Modified:	3/28/2007

Site Id:	29572
Affiliation Type:	Emergency Contact
Company Name:	MOKLAM ENTERPRISES INC C/O YUCO MGT INC
Contact Type:	Not reported
Contact Name:	RAYMOND YU
Address1:	Not reported
Address2:	Not reported
City:	Not reported
State:	NN
Zip Code:	Not reported
Country Code:	999
Phone:	(212) 994-2200
Phone Ext:	Not reported
Email:	Not reported
Fax Number:	Not reported
Modified By:	KXTANG
Date Last Modified:	3/28/2007

Equipment Records:

A00 - Tank Internal Protection - None
D01 - Pipe Type - Steel/Carbon Steel/Iron
J02 - Dispenser - Suction
L09 - Piping Leak Detection - Exempt Suction Piping
H99 - Tank Leak Detection - Other
I05 - Overfill - Vent Whistle
C01 - Pipe Location - Aboveground
F00 - Pipe External Protection - None
G03 - Tank Secondary Containment - Vault (w/o access)
B00 - Tank External Protection - None

Tank Info:

Tank Number:	001
Tank Id:	63415
Tank Location:	3
Tank Type:	Steel/Carbon Steel/Iron
Tank Status:	In Service
Tank Model:	Not reported
Pipe Model:	Not reported
Install Date:	01/01/1978
Capacity Gallons:	5000
Tightness Test Method:	NN

MOKLAM ENTERPRISES INC (Continued) **A100295135**

Date Test:	Not reported
Next Test Date:	Not reported
Date Tank Closed:	Not reported
Register:	True
Modified By:	TRANSLAT
Last Modified:	03/04/2004

K60 **BEST BUY** **RCRA-CESQG** **1014399293**
NNW **622 BROADWAY** **NYR000173773**
< 1/8 **NEW YORK, NY 10012**
0.081 mi.
429 ft. **Site 3 of 14 in cluster K**

Relative:
Lower

Actual:
40 ft.

RCRA-CESQG:

Date form received by agency:	04/09/2010
Facility name:	BEST BUY
Facility address:	622 BROADWAY NEW YORK, NY 10012
EPA ID:	NYR000173773
Mailing address:	BROADWAY YUCO MANAGEMENT INC NEW YORK, NY 10012
Contact:	NAVINA SABNANI
Contact address:	MADISON AVE - 34TH FLOOR NEW YORK, NY 10017
Contact country:	US
Contact telephone:	(212) 994-2200
Telephone ext.:	200
Contact email:	NAVINA.SABNANI@YUCOINC.COM
EPA Region:	02
Classification:	Conditionally Exempt Small Quantity Generator
Description:	Handler: generates 100 kg or less of hazardous waste per calendar month, and accumulates 1000 kg or less of hazardous waste at any time; or generates 1 kg or less of acutely hazardous waste per calendar month, and accumulates at any time: 1 kg or less of acutely hazardous waste; or 100 kg or less of any residue or contaminated soil, waste or other debris resulting from the cleanup of a spill, into or on any land or water, of acutely hazardous waste; or generates 100 kg or less of any residue or contaminated soil, waste or other debris resulting from the cleanup of a spill, into or on any land or water, of acutely hazardous waste during any calendar month, and accumulates at any time: 1 kg or less of acutely hazardous waste; or 100 kg or less of any residue or contaminated soil, waste or other debris resulting from the cleanup of a spill, into or on any land or water, of acutely hazardous waste

Owner/Operator Summary:

Owner/operator name:	MOKLAM ENTERPRISES INC
Owner/operator address:	MADISON AVE - 34TH FLOOR NEW YORK, NY 10017
Owner/operator country:	US
Owner/operator telephone:	(212) 994-2200
Legal status:	Private
Owner/Operator Type:	Owner
Owner/Op start date:	12/27/1982
Owner/Op end date:	Not reported

BEST BUY (Continued) **1014399293**

Owner/operator name: MOKLAM ENTERPRISES INC
Owner/operator address: Not reported
Not reported
Owner/operator country: Not reported
Owner/operator telephone: Not reported
Legal status: Private
Owner/Operator Type: Operator
Owner/Op start date: 12/27/1982
Owner/Op end date: Not reported

Handler Activities Summary:
U.S. importer of hazardous waste: No
Mixed waste (haz. and radioactive): No
Recycler of hazardous waste: No
Transporter of hazardous waste: No
Treater, storer or disposer of HW: No
Underground injection activity: No
On-site burner exemption: No
Furnace exemption: No
Used oil fuel burner: No
Used oil processor: No
User oil refiner: No
Used oil fuel marketer to burner: No
Used oil Specification marketer: No
Used oil transfer facility: No
Used oil transporter: No

Hazardous Waste Summary:
Waste code: D008
Waste name: LEAD

Violation Status: No violations found

L61 **CONSOLIDATED EDISON** **MANIFEST** **1009238346**
West **V582-3280 BROADWAY** **N/A**
< 1/8 **NEW YORK, NY**
0.082 mi.
434 ft. **Site 1 of 3 in cluster L**

Relative:
Lower

Actual:
36 ft.

NY MANIFEST:
EPA ID: NYP004046827
Country: USA
Mailing Name: CONSOLIDATED EDISON
Mailing Contact: FRANKLIN MURRAY
Mailing Address: 4 IRVING PLACE RM 828
Mailing Address 2: Not reported
Mailing City: NEW YORK
Mailing State: NY
Mailing Zip: 10003
Mailing Zip4: Not reported
Mailing Country: USA
Mailing Phone: 212-460-2808

Document ID: NYE0404595
Manifest Status: Not reported
Trans1 State ID: NYD006982359
Trans2 State ID: Not reported

CONSOLIDATED EDISON (Continued) **1009238346**

Generator Ship Date:	12/01/1999
Trans1 Recv Date:	12/01/1999
Trans2 Recv Date:	Not reported
TSD Site Recv Date:	12/01/1999
Part A Recv Date:	Not reported
Part B Recv Date:	Not reported
Generator EPA ID:	NYP004046827
Trans1 EPA ID:	NYD980593636
Trans2 EPA ID:	Not reported
TSDF ID:	20856AD
Waste Code:	B002 - PETROLEUM OIL WITH 50 BUT < 500 PPM PCB
Quantity:	00865
Units:	K - Kilograms (2.2 pounds)
Number of Containers:	001
Container Type:	TT - Cargo tank, tank trucks
Handling Method:	T Chemical, physical, or biological treatment.
Specific Gravity:	01.00
Year:	99

M62 **55 HOUSTON REALTY LLC** **AST** **A100318950**
ESE **55 EAST HOUSTON ST.** **N/A**
< 1/8 **NEW YORK, NY 10012**
0.083 mi.
439 ft. **Site 1 of 4 in cluster M**

Relative:
Higher

Actual:
43 ft.

AST:

Region:	STATE
DEC Region:	2
Site Status:	Active
Facility Id:	2-610765
Program Type:	PBS
UTM X:	584933.98245999997
UTM Y:	4508668.8754500002
Expiration Date:	2015/10/03

Affiliation Records:

Site Id:	393504
Affiliation Type:	Owner
Company Name:	55 HOUSTON REALTY LLC % VINTAGE GROUP
Contact Type:	MEMBER MANAGER
Contact Name:	ERIC NELSON
Address1:	15 W. 39TH ST.
Address2:	Not reported
City:	NEW YORK
State:	NY
Zip Code:	10018
Country Code:	001
Phone:	(212) 279-9600
Phone Ext:	Not reported
Email:	Not reported
Fax Number:	Not reported
Modified By:	dxliving
Date Last Modified:	2/13/2008

Site Id:	393504
Affiliation Type:	Mail Contact
Company Name:	C/O VINTAGE GROUP
Contact Type:	Not reported

55 HOUSTON REALTY LLC (Continued) **A100318950**

Contact Name:	55 HOUSTON REALTY LLC
Address1:	15 W. 39TH ST.
Address2:	Not reported
City:	NEW YORK
State:	NY
Zip Code:	10018
Country Code:	001
Phone:	(212) 279-9600
Phone Ext:	Not reported
Email:	ENELSON@VINTROUP.COM
Fax Number:	Not reported
Modified By:	dxliving
Date Last Modified:	2/13/2008

Site Id:	393504
Affiliation Type:	On-Site Operator
Company Name:	55 HOUSTON REALTY LLC
Contact Type:	Not reported
Contact Name:	WALLY ACEVEDO
Address1:	Not reported
Address2:	Not reported
City:	Not reported
State:	NN
Zip Code:	Not reported
Country Code:	001
Phone:	(212) 279-9600
Phone Ext:	Not reported
Email:	Not reported
Fax Number:	Not reported
Modified By:	dxliving
Date Last Modified:	2/13/2008

Site Id:	393504
Affiliation Type:	Emergency Contact
Company Name:	55 HOUSTON REALTY LLC % VINTAGE GROUP
Contact Type:	Not reported
Contact Name:	WALLY ACEVEDO
Address1:	Not reported
Address2:	Not reported
City:	Not reported
State:	NN
Zip Code:	Not reported
Country Code:	001
Phone:	9+17) 681-6148
Phone Ext:	Not reported
Email:	Not reported
Fax Number:	Not reported
Modified By:	dxliving
Date Last Modified:	2/13/2008

Equipment Records:

B00 - Tank External Protection - None
K00 - Spill Prevention - None
F00 - Pipe External Protection - None
C01 - Pipe Location - Aboveground
A00 - Tank Internal Protection - None
D01 - Pipe Type - Steel/Carbon Steel/Iron

55 HOUSTON REALTY LLC (Continued) **A100318950**

J02 - Dispenser - Suction
E03 - Piping Secondary Containment - Vault (without Access)
H06 - Tank Leak Detection - Impervious Barrier/Concrete Pad (A/G)
L00 - Piping Leak Detection - None
I05 - Overfill - Vent Whistle
G03 - Tank Secondary Containment - Vault (w/o access)

Tank Info:

Tank Number:	001
Tank Id:	221597
Tank Location:	2
Tank Type:	Steel/Carbon Steel/Iron
Tank Status:	In Service
Tank Model:	Not reported
Pipe Model:	Not reported
Install Date:	01/01/1970
Capacity Gallons:	2000
Tightness Test Method:	NN
Date Test:	Not reported
Next Test Date:	Not reported
Date Tank Closed:	Not reported
Register:	True
Modified By:	MSBAPTIS
Last Modified:	08/05/2010

K63 **ISE REALTY GROUP, INC.** **HIST UST** **U003030995**
NNW **623 BROADWAY** **N/A**
< 1/8 **NEW YORK, NY 10012**
0.084 mi.
444 ft. **Site 4 of 14 in cluster K**

Relative:
Lower

Actual:
40 ft.

HIST UST:

PBS Number:	2-480533
SPDES Number:	Not reported
Emergency Contact:	CHARLES E. LAWRENCE
Emergency Telephone:	(203) 255-0015
Operator:	JOESPH CORBO
Operator Telephone:	(212) 226-2555
Owner Name:	ISE REALTY GROUP, INC.
Owner Address:	623 BROADWAY
Owner City,St,Zip:	NEW YORK, NY 10012
Owner Telephone:	(212) 226-2555
Owner Type:	Corporate/Commercial
Owner Subtype:	Not reported
Mailing Name:	LAWRENCE REAL ESTATE ENTERPRISES INC.
Mailing Address:	A/A/F ISE REALTY GROUP, INC.
Mailing Address 2:	48 PATRICK DRIVE
Mailing City,St,Zip:	FAIRFIELD, CT 06430-5643
Mailing Contact:	CHARLES E. LAWRENCE III
Mailing Telephone:	(203) 255-0075
Owner Mark:	Second Owner
Facility Status:	1 - Active PBS facility, i.e. total capacity of the PBS tanks is greater than 1,100 gallons, regardless if Subpart 360-14 tanks exist or not at the facility.
Facility Addr2:	623 BROADWAY
SWIS ID:	6201
Old PBS Number:	Not reported

ISE REALTY GROUP, INC. (Continued) **U003030995**

Facility Type:	Not reported
Inspected Date:	Not reported
Inspector:	Not reported
Inspection Result:	Not reported
Federal ID:	Not reported
Certification Flag:	False
Certification Date:	09/29/2000
Expiration Date:	11/30/2005
Renew Flag:	False
Renewal Date:	Not reported
Total Capacity:	5000
FAMT:	True
Facility Screen:	Minor Data Missing
Owner Screen:	No Missing Data
Tank Screen:	Minor Data Missing
Dead Letter:	False
CBS Number:	Not reported
Town or City:	NEW YORK CITY
County Code:	62
Town or City:	01
Region:	2

Tank Id:	001
Tank Location:	UNDERGROUND, VAULTED, WITH ACCESS
Tank Status:	In Service
Install Date:	Not reported
Capacity (gals):	5000
Product Stored:	NOS 1,2, OR 4 FUEL OIL
Tank Type:	Steel/carbon steel
Tank Internal:	None
Tank External:	Painted/Asphalt Coating
Pipe Location:	Not reported
Pipe Type:	STEEL/IRON
Pipe Internal:	None
Pipe External:	None
Second Containment:	18
Leak Detection:	None
Overfill Prot:	Product Level Gauge, Vent Whistle
Dispenser:	Suction
Date Tested:	Not reported
Next Test Date:	Not reported
Missing Data for Tank:	Minor Data Missing
Date Closed:	Not reported
Test Method:	Not reported
Deleted:	False
Updated:	True
Lat/long:	Not reported

K64 **ISE REALTY GROUP, INC.** **UST** **U004077858**
NNW **623 BROADWAY** **N/A**
< 1/8 **NEW YORK, NY 10012**
0.084 mi.
444 ft. **Site 5 of 14 in cluster K**

Relative:
Lower

Actual:
40 ft.

UST:

Facility Id:	2-480533
Region:	STATE
DEC Region:	2
Site Status:	Active
Program Type:	PBS
Expiration Date:	2010/11/30
UTM X:	584790.87749999994
UTM Y:	4508832.0596399996

Affiliation Records:

Site Id:	21446
Affiliation Type:	Owner
Company Name:	ISE REALTY GROUP, INC.
Contact Type:	PRESIDENT
Contact Name:	CHARLES E. LAWRENCE III
Address1:	623 BROADWAY
Address2:	Not reported
City:	NEW YORK
State:	NY
Zip Code:	10012
Country Code:	001
Phone:	(917) 836-8368
Phone Ext:	Not reported
Email:	Not reported
Fax Number:	Not reported
Modified By:	KXTANG
Date Last Modified:	11/1/2005

Site Id:	21446
Affiliation Type:	Mail Contact
Company Name:	LAWRENCE REAL ESTATE ENTERPRISES INC.
Contact Type:	Not reported
Contact Name:	CHARLES E. LAWRENCE III
Address1:	A/A/F ISE REALTY GROUP, INC.
Address2:	775 BANKS NORTH ROAD
City:	FAIRFIELD
State:	CT
Zip Code:	06824-1746
Country Code:	001
Phone:	(203) 255-0075
Phone Ext:	Not reported
Email:	CLAWR3@AOL.COM
Fax Number:	Not reported
Modified By:	KXTANG
Date Last Modified:	11/1/2005

Site Id:	21446
Affiliation Type:	On-Site Operator
Company Name:	ISE REALTY GROUP, INC.
Contact Type:	Not reported
Contact Name:	JOESPH CORBO
Address1:	Not reported
Address2:	Not reported

ISE REALTY GROUP, INC. (Continued) **U004077858**

City:	Not reported
State:	NN
Zip Code:	Not reported
Country Code:	001
Phone:	(718) 836-8368
Phone Ext:	Not reported
Email:	Not reported
Fax Number:	Not reported
Modified By:	KXTANG
Date Last Modified:	11/1/2005

Site Id:	21446
Affiliation Type:	Emergency Contact
Company Name:	ISE REALTY GROUP, INC.
Contact Type:	Not reported
Contact Name:	CHARLES E. LAWRENCE
Address1:	Not reported
Address2:	Not reported
City:	Not reported
State:	NN
Zip Code:	Not reported
Country Code:	999
Phone:	(203) 255-0075
Phone Ext:	Not reported
Email:	Not reported
Fax Number:	Not reported
Modified By:	KXTANG
Date Last Modified:	11/1/2005

Equipment Records:

A00 - Tank Internal Protection - None
D01 - Pipe Type - Steel/Carbon Steel/Iron
G01 - Tank Secondary Containment - Diking (Aboveground)
J02 - Dispenser - Suction
L09 - Piping Leak Detection - Exempt Suction Piping
H00 - Tank Leak Detection - None
G03 - Tank Secondary Containment - Vault (w/o access)
B01 - Tank External Protection - Painted/Asphalt Coating
C00 - Pipe Location - No Piping
F00 - Pipe External Protection - None
I04 - Overfill - Product Level Gauge (A/G)
I05 - Overfill - Vent Whistle

Tank Info:

Site ID:	21446

Tank Number:	001
Tank ID:	38997
Tank Status:	In Service
Tank Model:	Not reported
Pipe Model:	Not reported
Install Date:	Not reported
Capacity Gallons:	5000
Tightness Test Method:	NN
Next Test Date:	Not reported
Date Tank Closed:	Not reported
Tank Location:	6

ISE REALTY GROUP, INC. (Continued) **U004077858**

Tank Type:	Steel/carbon steel
Date Test:	Not reported
Register:	True
Modified By:	TRANSLAT
Last Modified:	03/04/2004

K65 **COMMERCIAL BLDG.** **NY Spills** **S108982220**
NNW **623 BROADWAY** **N/A**
< 1/8 **NEW YORK, NY**
0.084 mi.
444 ft. **Site 6 of 14 in cluster K**

Relative:
Lower

Actual:
40 ft.

NY Spills:

Site ID:	392429
Facility Addr2:	Not reported
Facility ID:	0711021
Spill Number:	0711021
Facility Type:	ER
SWIS:	3101
Investigator:	vszhune
Referred To:	Not reported
Spill Date:	1/17/2008
Reported to Dept:	1/17/2008
CID:	406
Spill Cause:	Equipment Failure
Water Affected:	Not reported
Spill Source:	Commercial/Industrial
Spill Notifier:	Other
Cleanup Ceased:	Not reported
Cleanup Meets Std:	False
Last Inspection:	Not reported
Recommended Penalty:	Penalty Not Recommended
UST Trust:	False
Spill Class:	Known release with minimal potential for fire or hazard. DEC Response. Willing Responsible Party. Corrective action taken.
Spill Closed Dt:	4/17/2008
Remediation Phase:	0
Date Entered In Computer:	1/17/2008
Spill Record Last Update:	4/17/2008
Spiller Name:	ROB HILL
Spiller Company:	COMMERCIAL BLDG.
Spiller Address:	623 BROADWAY
Spiller City,St,Zip:	NEW YORK, NY
Spiller Company:	001
Contact Name:	ROB HILL
Contact Phone:	(718) 579-3413
DEC Region:	2
DER Facility ID:	342028
DEC Memo:	01/18/08-Zhune spoke to Rob Hill from Castle Oil. A crack in the fill line located underneath the side walk caused the spill. Tank Protection System is doing the clean up and the repairs. 03/04/08-Vought-Received call from Ray Watson (718-579-3421) from Castle and PTC awaiting soil samples. Extension given for one month and soil results will be submitted by 4/4/08. 04/16/08-Petroleum Tank Cleaners LTD submits the fallowing information. On 17,January 2008 PTC responded to a report of oil on the cellar floor at 623 Broadway in Manhattan. We were contactec by Lawrence Real Estate A/A/F Ise Realty Group, Inc. 775 Banks North Road Fairfield, CT 06324,phone #

COMMERCIAL BLDG. (Continued) **S108982220**

(212)563-9180. Investigation showed that the fill line was leaking. The oil inside was soaked up using oil absorvent that was placed into one 55 galons drum and legally disposed of. The oil dripped down the wall onto a solid, painted concrete floor. The underground portion of the fill line was excavated, exposed and replaced. No contamination was found in this area. Although the actual address for the building is on Broadway the fill line and the tank location are all the way the rear of the building on Mercer Street. One soil sample was obtained from the area of the fill line, one through the wall upon which the oil trickled dowm and one under the floor where the oil accumulated. The soil samples were submitted to south Mall Analitical Labs and subjested to analysis according to Stars 8260 and 8270. All analytes were below detectable levels in the samples taken through the basement floor and the wall. Sample three, taken from the area of the fill line shows elevated levels that can be attributed to historical fill (ash, cinders, coal) commonly found as backfill throughout the city. The texture and appearance of the excavation also indicates the presence of this materail. Attached you will find the manifest, the lab results and a site plan showing the location of the spill. Case Closed

Remarks: Fill line in the basement is leaking. Leak was discovered after the delivery. Petrolium Tank Cleaners will be doing the repairs and the clean up.

Material:

Site ID:	392429
Operable Unit ID:	1149436
Operable Unit:	01
Material ID:	2139961
Material Code:	0001
Material Name:	#2 Fuel Oil
Case No.:	Not reported
Material FA:	Petroleum
Quantity:	Not reported
Units:	Gallons
Recovered:	No
Resource Affected:	Not reported
Oxygenate:	False

Tank Test:

Site ID:	392429
Spill Tank Test:	2384507
Tank Number:	1
Tank Size:	5000
Test Method:	00
Leak Rate:	0
Gross Fail:	Not reported
Modified By:	Watchdog
Last Modified:	1/17/2008
Test Method:	Unknown

M66
ESE
< 1/8
0.084 mi.
446 ft.

CONED
MOTT ST & HOUSTON ST
NEW YORK, NY 10001

Site 2 of 4 in cluster M

MANIFEST **S109825136**
N/A

Relative:
Higher

Actual:
43 ft.

NY MANIFEST:

EPA ID:	NYP004174702
Country:	USA
Mailing Name:	CONED
Mailing Contact:	CONED
Mailing Address:	4 IRVING ST
Mailing Address 2:	ROOM 818
Mailing City:	NEW YORK
Mailing State:	NY
Mailing Zip:	10003
Mailing Zip4:	Not reported
Mailing Country:	USA
Mailing Phone:	Not reported

Document ID:	Not reported
Manifest Status:	Not reported
Trans1 State ID:	NJ0000027193
Trans2 State ID:	Not reported
Generator Ship Date:	2009-06-30
Trans1 Recv Date:	2009-06-30
Trans2 Recv Date:	Not reported
TSD Site Recv Date:	2009-06-30
Part A Recv Date:	Not reported
Part B Recv Date:	Not reported
Generator EPA ID:	NYP004174702
Trans1 EPA ID:	Not reported
Trans2 EPA ID:	Not reported
TSDF ID:	NJD002200046
Waste Code:	Not reported
Quantity:	400.0
Units:	P - Pounds
Number of Containers:	1.0
Container Type:	TT - Cargo tank, tank trucks
Handling Method:	T Chemical, physical, or biological treatment.
Specific Gravity:	1.0
Year:	2009
Manifest Tracking Num:	001083992GBF
Import Ind:	N
Export Ind:	N
Discr Quantity Ind:	N
Discr Type Ind:	N
Discr Residue Ind:	N
Discr Partial Reject Ind:	N
Discr Full Reject Ind:	N
Manifest Ref Num:	Not reported
Alt Fac RCRA Id:	Not reported
Alt Fac Sign Date:	Not reported
Mgmt Method Type Code:	H111

Document ID:	Not reported
Manifest Status:	Not reported

CONED (Continued) **S109825136**

Trans1 State ID:	NJ0000027193
Trans2 State ID:	Not reported
Generator Ship Date:	2009-06-30
Trans1 Recv Date:	2009-06-30
Trans2 Recv Date:	Not reported
TSD Site Recv Date:	2009-06-30
Part A Recv Date:	Not reported
Part B Recv Date:	Not reported
Generator EPA ID:	NYP004174702
Trans1 EPA ID:	Not reported
Trans2 EPA ID:	Not reported
TSDF ID:	NJD002200046
Waste Code:	Not reported
Quantity:	400.0
Units:	P - Pounds
Number of Containers:	1.0
Container Type:	TT - Cargo tank, tank trucks
Handling Method:	T Chemical, physical, or biological treatment.
Specific Gravity:	1.0
Year:	2009
Manifest Tracking Num:	001083992GBF
Import Ind:	N
Export Ind:	N
Discr Quantity Ind:	N
Discr Type Ind:	N
Discr Residue Ind:	N
Discr Partial Reject Ind:	N
Discr Full Reject Ind:	N
Manifest Ref Num:	Not reported
Alt Fac RCRA Id:	Not reported
Alt Fac Sign Date:	Not reported
Mgmt Method Type Code:	H111

N67 **ST. PATRICK'S RECTORY** **AST** **A100147070**
South **263 MULBERRY STREET** **N/A**
< 1/8 **NEW YORK, NY 10012**
0.085 mi.
451 ft. **Site 1 of 6 in cluster N**

Relative:
Lower

Actual:
39 ft.

AST:

Region:	STATE
DEC Region:	2
Site Status:	Administratively Closed
Facility Id:	2-604042
Program Type:	PBS
UTM X:	584855.85765000002
UTM Y:	4508571.3533899998
Expiration Date:	N/A

Affiliation Records:

Site Id:	25928
Affiliation Type:	Owner
Company Name:	ARCHDIOCESE OF NEW YORK
Contact Type:	Not reported
Contact Name:	Not reported
Address1:	1011 FIRST AVENUE
Address2:	Not reported
City:	NEW YORK

ST. PATRICK'S RECTORY (Continued) **A100147070**

State: NY
Zip Code: 10022
Country Code: 001
Phone: (212) 371-1000
Phone Ext: Not reported
Email: Not reported
Fax Number: Not reported
Modified By: CGFREEDM
Date Last Modified: 5/27/2011

Site Id: 25928
Affiliation Type: Mail Contact
Company Name: ST. PATRICKS OLD CATHEDRAL
Contact Type: Not reported
Contact Name: KEITH G. FENNESSY
Address1: 263 MULBERRY STREET
Address2: Not reported
City: NEW YORK
State: NY
Zip Code: 10012
Country Code: 001
Phone: (212) 226-8075
Phone Ext: Not reported
Email: Not reported
Fax Number: Not reported
Modified By: TRANSLAT
Date Last Modified: 3/4/2004

Site Id: 25928
Affiliation Type: On-Site Operator
Company Name: ST. PATRICKS RECTORY
Contact Type: Not reported
Contact Name: DANNY FOURNIER
Address1: Not reported
Address2: Not reported
City: Not reported
State: NN
Zip Code: Not reported
Country Code: 001
Phone: (212) 226-8075
Phone Ext: Not reported
Email: Not reported
Fax Number: Not reported
Modified By: TRANSLAT
Date Last Modified: 3/4/2004

Site Id: 25928
Affiliation Type: Emergency Contact
Company Name: ARCHDIOCESE OF NEW YORK
Contact Type: Not reported
Contact Name: DANNY FOURNIER
Address1: Not reported
Address2: Not reported
City: Not reported
State: NN
Zip Code: Not reported
Country Code: 001

ST. PATRICK'S RECTORY (Continued) **A100147070**

Phone:	(917) 525-5612
Phone Ext:	Not reported
Email:	Not reported
Fax Number:	Not reported
Modified By:	TRANSLAT
Date Last Modified:	3/4/2004

Equipment Records:

B00 - Tank External Protection - None
A00 - Tank Internal Protection - None
C00 - Pipe Location - No Piping
F00 - Pipe External Protection - None
H00 - Tank Leak Detection - None
D00 - Pipe Type - No Piping
G00 - Tank Secondary Containment - None
I00 - Overfill - None

Tank Info:

Tank Number:	001
Tank Id:	56460
Tank Location:	1
Tank Type:	Steel/Carbon Steel/Iron
Tank Status:	Administratively Closed
Tank Model:	Not reported
Pipe Model:	Not reported
Install Date:	Not reported
Capacity Gallons:	1500
Tightness Test Method:	NN
Date Test:	Not reported
Next Test Date:	Not reported
Date Tank Closed:	12/01/2003
Register:	True
Modified By:	TRANSLAT
Last Modified:	03/04/2004

Tank Number:	001
Tank Id:	14921
Tank Location:	3
Tank Type:	Steel/Carbon Steel/Iron
Tank Status:	In Service
Tank Model:	Not reported
Pipe Model:	Not reported
Install Date:	01/01/1903
Capacity Gallons:	1500
Tightness Test Method:	NN
Date Test:	Not reported
Next Test Date:	Not reported
Date Tank Closed:	Not reported
Register:	True
Modified By:	TRANSLAT
Last Modified:	03/04/2004

Affiliation Records:

Site Id:	12536
Affiliation Type:	Owner

ST. PATRICK'S RECTORY (Continued) **A100147070**

Company Name:	TRUSTEES OF ST PATRICKS CATHEDRAL
Contact Type:	MANAGING DIRECTOR
Contact Name:	GEORGE BORRERO
Address1:	1011 FIRST AVENUE
Address2:	Not reported
City:	NEW YORK
State:	NY
Zip Code:	10022
Country Code:	001
Phone:	(212) 753-4883
Phone Ext:	Not reported
Email:	Not reported
Fax Number:	Not reported
Modified By:	msbaptis
Date Last Modified:	4/11/2007

Site Id:	12536
Affiliation Type:	Mail Contact
Company Name:	TRUSTEES OF ST. PATRICKS CATHEDRAL
Contact Type:	Not reported
Contact Name:	GEORGE BORRERO
Address1:	1011 FIRST AVENUE
Address2:	17TH FLOOR, ROOM 1740
City:	NEW YORK
State:	NY
Zip Code:	10022
Country Code:	001
Phone:	(212) 753-4883
Phone Ext:	Not reported
Email:	Not reported
Fax Number:	Not reported
Modified By:	TMKOCH
Date Last Modified:	4/23/2007

Site Id:	12536
Affiliation Type:	On-Site Operator
Company Name:	ST. PATRICKS RECTORY
Contact Type:	Not reported
Contact Name:	DOMINIC
Address1:	Not reported
Address2:	Not reported
City:	Not reported
State:	NN
Zip Code:	Not reported
Country Code:	001
Phone:	(212) 226-8075
Phone Ext:	Not reported
Email:	Not reported
Fax Number:	Not reported
Modified By:	TRANSLAT
Date Last Modified:	3/4/2004

Site Id:	12536
Affiliation Type:	Emergency Contact
Company Name:	TRUSTEES OF ST PATRICKS CATHEDRAL
Contact Type:	Not reported
Contact Name:	ROSA JIMENEZ

ST. PATRICK'S RECTORY (Continued) **A100147070**

Address1:	Not reported
Address2:	Not reported
City:	Not reported
State:	NN
Zip Code:	Not reported
Country Code:	001
Phone:	(212) 226-8075
Phone Ext:	Not reported
Email:	Not reported
Fax Number:	Not reported
Modified By:	TRANSLAT
Date Last Modified:	3/4/2004

Equipment Records:

A00 - Tank Internal Protection - None
D10 - Pipe Type - Copper
F00 - Pipe External Protection - None
G00 - Tank Secondary Containment - None
C01 - Pipe Location - Aboveground
H00 - Tank Leak Detection - None
I00 - Overfill - None
B00 - Tank External Protection - None

Tank Info:

Tank Number:	001
Tank Id:	56460
Tank Location:	1
Tank Type:	Steel/Carbon Steel/Iron
Tank Status:	Administratively Closed
Tank Model:	Not reported
Pipe Model:	Not reported
Install Date:	Not reported
Capacity Gallons:	1500
Tightness Test Method:	NN
Date Test:	Not reported
Next Test Date:	Not reported
Date Tank Closed:	12/01/2003
Register:	True
Modified By:	TRANSLAT
Last Modified:	03/04/2004

Tank Number:	001
Tank Id:	14921
Tank Location:	3
Tank Type:	Steel/Carbon Steel/Iron
Tank Status:	In Service
Tank Model:	Not reported
Pipe Model:	Not reported
Install Date:	01/01/1903
Capacity Gallons:	1500
Tightness Test Method:	NN
Date Test:	Not reported
Next Test Date:	Not reported
Date Tank Closed:	Not reported
Register:	True

ST. PATRICK'S RECTORY (Continued) **A100147070**

Modified By: TRANSLAT
Last Modified: 03/04/2004

N68 **ST PATRICKS RECTORY** **HIST UST** **U001835529**
South **263 MULBERRY ST** **N/A**
< 1/8 **NEW YORK, NY 10012**
0.085 mi.
451 ft. **Site 2 of 6 in cluster N**

Relative:
Lower

Actual:
39 ft.

HIST UST:

PBS Number:	2-283681
SPDES Number:	Not reported
Emergency Contact:	KEITH FENNESSY
Emergency Telephone:	(212) 226-8075
Operator:	RICERDO TAVAREZ
Operator Telephone:	(212) 226-8075
Owner Name:	ST PATRICKS OLD CATHEDRAL
Owner Address:	263 MULBERRY ST
Owner City,St,Zip:	NEW YORK, NY 10012
Owner Telephone:	(212) 226-8075
Owner Type:	Not reported
Owner Subtype:	Not reported
Mailing Name:	CASTLE SERVICE CO.
Mailing Address:	500 MAMARONECK AVENUE
Mailing Address 2:	Not reported
Mailing City,St,Zip:	HARRISON, NY 10528-1600
Mailing Contact:	Not reported
Mailing Telephone:	(914) 723-2620
Owner Mark:	First Owner
Facility Status:	1 - Active PBS facility, i.e. total capacity of the PBS tanks is greater than 1,100 gallons, regardless if Subpart 360-14 tanks exist or not at the facility.
Facility Addr2:	263 MULBERRY ST
SWIS ID:	6201
Old PBS Number:	Not reported
Facility Type:	Not reported
Inspected Date:	Not reported
Inspector:	Not reported
Inspection Result:	Not reported
Federal ID:	Not reported
Certification Flag:	False
Certification Date:	06/30/1992
Expiration Date:	07/14/1997
Renew Flag:	False
Renewal Date:	Not reported
Total Capacity:	1500
FAMT:	True
Facility Screen:	Minor Data Missing
Owner Screen:	Minor Data Missing
Tank Screen:	Minor Data Missing
Dead Letter:	False
CBS Number:	Not reported
Town or City:	NEW YORK CITY
County Code:	62
Town or City:	01
Region:	2
Tank Id:	001

ST PATRICKS RECTORY (Continued) **U001835529**

Tank Location:	UNDERGROUND, VAULTED, WITH ACCESS
Tank Status:	In Service
Install Date:	Not reported
Capacity (gals):	1500
Product Stored:	NOS 1,2, OR 4 FUEL OIL
Tank Type:	Steel/carbon steel
Tank Internal:	Not reported
Tank External:	Not reported
Pipe Location:	Not reported
Pipe Type:	STEEL/IRON
Pipe Internal:	Not reported
Pipe External:	Not reported
Second Containment:	None
Leak Detection:	None
Overfill Prot:	Product Level Gauge
Dispenser:	Suction
Date Tested:	Not reported
Next Test Date:	Not reported
Missing Data for Tank:	Minor Data Missing
Date Closed:	Not reported
Test Method:	Not reported
Deleted:	False
Updated:	False
Lat/long:	Not reported

L69 **BROAD PRINCE REALTY CORP.** **UST** **U004079869**
WSW **580 BROADWAY** **N/A**
< 1/8 **NEW YORK, NY 10012**
0.086 mi.
453 ft. **Site 2 of 3 in cluster L**

Relative:
Lower

Actual:
36 ft.

UST:

Facility Id:	2-609881
Region:	STATE
DEC Region:	2
Site Status:	Active
Program Type:	PBS
Expiration Date:	2015/03/16
UTM X:	584675.21355999995
UTM Y:	4508670.6261099996

Affiliation Records:

Site Id:	338948
Affiliation Type:	Owner
Company Name:	BROAD PRINCE REALTY CORP.
Contact Type:	REAL ESTATE MANAGER
Contact Name:	NICHOLAS DIMAIUTA
Address1:	580 BROADWAY
Address2:	Not reported
City:	NEW YORK
State:	NY
Zip Code:	10012
Country Code:	001
Phone:	(212) 334-5589
Phone Ext:	Not reported
Email:	Not reported
Fax Number:	Not reported
Modified By:	KXTANG

BROAD PRINCE REALTY CORP. (Continued) **U004079869**

Date Last Modified:	3/16/2005
Site Id:	338948
Affiliation Type:	Mail Contact
Company Name:	BROAD PRINCE REALTY CORP.
Contact Type:	Not reported
Contact Name:	NICHOLAS DIMAIUTA
Address1:	C/O CB RICHARD ELLIS
Address2:	580 BROADWAY
City:	NEW YORK
State:	NY
Zip Code:	10012
Country Code:	001
Phone:	(212) 334-5589
Phone Ext:	Not reported
Email:	Not reported
Fax Number:	Not reported
Modified By:	KXTANG
Date Last Modified:	3/16/2005
Site Id:	338948
Affiliation Type:	On-Site Operator
Company Name:	BROAD PRINCE REALTY CORP.
Contact Type:	Not reported
Contact Name:	GEORGE EVELYN
Address1:	Not reported
Address2:	Not reported
City:	Not reported
State:	NN
Zip Code:	Not reported
Country Code:	001
Phone:	(212) 343-2733
Phone Ext:	Not reported
Email:	Not reported
Fax Number:	Not reported
Modified By:	MSBAPTIS
Date Last Modified:	12/10/2010
Site Id:	338948
Affiliation Type:	Emergency Contact
Company Name:	BROAD PRINCE REALTY CORP.
Contact Type:	Not reported
Contact Name:	NICHOLAS DIMAIUTA
Address1:	Not reported
Address2:	Not reported
City:	Not reported
State:	NN
Zip Code:	Not reported
Country Code:	001
Phone:	(212) 334-5589
Phone Ext:	Not reported
Email:	Not reported
Fax Number:	Not reported
Modified By:	KXTANG
Date Last Modified:	3/16/2005

BROAD PRINCE REALTY CORP. (Continued) **U004079869**

Equipment Records:

F06 - Pipe External Protection - Wrapped
A00 - Tank Internal Protection - None
D01 - Pipe Type - Steel/Carbon Steel/Iron
J02 - Dispenser - Suction
K01 - Spill Prevention - Catch Basin
C03 - Pipe Location - Aboveground/Underground Combination
E00 - Piping Secondary Containment - None
I00 - Overfill - None
F02 - Pipe External Protection - Original Sacrificial Anode
B05 - Tank External Protection - Jacketed
H06 - Tank Leak Detection - Impervious Barrier/Concrete Pad (A/G)
L00 - Piping Leak Detection - None
G04 - Tank Secondary Containment - Double-Walled (Underground)

Tank Info:

Site ID:	338948
Tank Number:	001
Tank ID:	182464
Tank Status:	In Service
Tank Model:	Not reported
Pipe Model:	Not reported
Install Date:	06/30/1993
Capacity Gallons:	4000
Tightness Test Method:	NN
Next Test Date:	Not reported
Date Tank Closed:	Not reported
Tank Location:	6
Tank Type:	Steel/carbon steel
Date Test:	Not reported
Register:	True
Modified By:	MSBAPTIS
Last Modified:	12/10/2010

70
NW
< 1/8
0.086 mi.
454 ft.

CONSOLIDATED EDISON
12 W HOUSTON ST
NEW YORK, NY

MANIFEST **S109825228**
N/A

Relative:
Lower

Actual:
39 ft.

NY MANIFEST:

EPA ID:	NYP004170700
Country:	USA
Mailing Name:	CONSOLIDATED EDISON
Mailing Contact:	CONSOLIDATED EDISON
Mailing Address:	4 IRVING PL RM 828
Mailing Address 2:	Not reported
Mailing City:	NEW YORK
Mailing State:	NY
Mailing Zip:	10003
Mailing Zip4:	Not reported
Mailing Country:	USA
Mailing Phone:	212-460-2808
Document ID:	Not reported
Manifest Status:	Not reported

CONSOLIDATED EDISON (Continued) **S109825228**

Trans1 State ID:	NJ0000027193
Trans2 State ID:	Not reported
Generator Ship Date:	2009-06-01
Trans1 Recv Date:	2009-06-01
Trans2 Recv Date:	Not reported
TSD Site Recv Date:	2009-06-02
Part A Recv Date:	Not reported
Part B Recv Date:	Not reported
Generator EPA ID:	NYP004170700
Trans1 EPA ID:	Not reported
Trans2 EPA ID:	Not reported
TSDF ID:	NJD002200046
Waste Code:	Not reported
Quantity:	1000.0
Units:	P - Pounds
Number of Containers:	1.0
Container Type:	TT - Cargo tank, tank trucks
Handling Method:	T Chemical, physical, or biological treatment.
Specific Gravity:	1.0
Year:	2009
Manifest Tracking Num:	003532027JJK
Import Ind:	N
Export Ind:	N
Discr Quantity Ind:	N
Discr Type Ind:	N
Discr Residue Ind:	N
Discr Partial Reject Ind:	N
Discr Full Reject Ind:	N
Manifest Ref Num:	Not reported
Alt Fac RCRA Id:	Not reported
Alt Fac Sign Date:	Not reported
Mgmt Method Type Code:	H111

Document ID:	Not reported
Manifest Status:	Not reported
Trans1 State ID:	NJ0000027193
Trans2 State ID:	Not reported
Generator Ship Date:	2009-06-01
Trans1 Recv Date:	2009-06-01
Trans2 Recv Date:	Not reported
TSD Site Recv Date:	2009-06-02
Part A Recv Date:	Not reported
Part B Recv Date:	Not reported
Generator EPA ID:	NYP004170700
Trans1 EPA ID:	Not reported
Trans2 EPA ID:	Not reported
TSDF ID:	NJD002200046
Waste Code:	Not reported
Quantity:	1000.0
Units:	P - Pounds
Number of Containers:	1.0
Container Type:	TT - Cargo tank, tank trucks
Handling Method:	T Chemical, physical, or biological treatment.
Specific Gravity:	1.0
Year:	2009
Manifest Tracking Num:	003532027JJK

CONSOLIDATED EDISON (Continued) **S109825228**

Import Ind:	N
Export Ind:	N
Discr Quantity Ind:	N
Discr Type Ind:	N
Discr Residue Ind:	N
Discr Partial Reject Ind:	N
Discr Full Reject Ind:	N
Manifest Ref Num:	Not reported
Alt Fac RCRA Id:	Not reported
Alt Fac Sign Date:	Not reported
Mgmt Method Type Code:	H111

Document ID:	Not reported
Manifest Status:	Not reported
Trans1 State ID:	NJ0000027193
Trans2 State ID:	Not reported
Generator Ship Date:	2009-06-01
Trans1 Recv Date:	2009-06-01
Trans2 Recv Date:	Not reported
TSD Site Recv Date:	2009-06-02
Part A Recv Date:	Not reported
Part B Recv Date:	Not reported
Generator EPA ID:	NYP004170700
Trans1 EPA ID:	Not reported
Trans2 EPA ID:	Not reported
TSDF ID:	NJD002200046
Waste Code:	Not reported
Quantity:	1000.0
Units:	P - Pounds
Number of Containers:	1.0
Container Type:	TT - Cargo tank, tank trucks
Handling Method:	T Chemical, physical, or biological treatment.
Specific Gravity:	1.0
Year:	2009
Manifest Tracking Num:	003532027JJK
Import Ind:	N
Export Ind:	N
Discr Quantity Ind:	N
Discr Type Ind:	N
Discr Residue Ind:	N
Discr Partial Reject Ind:	N
Discr Full Reject Ind:	N
Manifest Ref Num:	Not reported
Alt Fac RCRA Id:	Not reported
Alt Fac Sign Date:	Not reported
Mgmt Method Type Code:	H111

K71 **625 BROADWAY** **AST** **U003389218**
NNW **625 BROADWAY** **HIST AST** **N/A**
< 1/8 **NEW YORK, NY 10012**
0.087 mi.
457 ft. **Site 7 of 14 in cluster K**

Relative:
Lower

Actual:
39 ft.

AST:

Region:	STATE
DEC Region:	2
Site Status:	Active
Facility Id:	2-297259
Program Type:	PBS
UTM X:	584795.03160999995
UTM Y:	4508838.1021699999
Expiration Date:	2012/03/12

Affiliation Records:

Site Id:	13719
Affiliation Type:	Mail Contact
Company Name:	625 BROADWAY, LLC C/O BECK STREET CAPTIAL
Contact Type:	Not reported
Contact Name:	Not reported
Address1:	PO BOX 613
Address2:	Not reported
City:	WASHINGTON DEPOT
State:	CT
Zip Code:	06794
Country Code:	001
Phone:	(860) 868-0400
Phone Ext:	Not reported
Email:	Not reported
Fax Number:	Not reported
Modified By:	msbaptis
Date Last Modified:	3/12/2007

Site Id:	13719
Affiliation Type:	On-Site Operator
Company Name:	625 BROADWAY
Contact Type:	Not reported
Contact Name:	JAMES DORIAN
Address1:	Not reported
Address2:	Not reported
City:	Not reported
State:	NN
Zip Code:	Not reported
Country Code:	001
Phone:	(212) 260-1015
Phone Ext:	Not reported
Email:	Not reported
Fax Number:	Not reported
Modified By:	msbaptis
Date Last Modified:	3/12/2007

Site Id:	13719
Affiliation Type:	Emergency Contact
Company Name:	625 BROADWAY, LLC C/O BECK STREET CAPTIAL
Contact Type:	Not reported
Contact Name:	KEVIN LEAHEY
Address1:	Not reported
Address2:	Not reported

625 BROADWAY (Continued) **U003389218**

City:	Not reported
State:	NN
Zip Code:	Not reported
Country Code:	999
Phone:	(917) 991-1956
Phone Ext:	Not reported
Email:	Not reported
Fax Number:	Not reported
Modified By:	CGFREEDM
Date Last Modified:	3/13/2007

Site Id:	13719
Affiliation Type:	Owner
Company Name:	625 BROADWAY, LLC C/O BECK STREET CAPTIAL
Contact Type:	MANAGING AGENT
Contact Name:	KEVIN LEAHEY
Address1:	PO BOX 613
Address2:	Not reported
City:	WASHINGTON DEPOT
State:	CT
Zip Code:	06794
Country Code:	001
Phone:	Not reported
Phone Ext:	Not reported
Email:	Not reported
Fax Number:	Not reported
Modified By:	msbaptis
Date Last Modified:	3/12/2007

Equipment Records:

C01 - Pipe Location - Aboveground
F01 - Pipe External Protection - Painted/Asphalt Coating
H00 - Tank Leak Detection - None
B01 - Tank External Protection - Painted/Asphalt Coating
I04 - Overfill - Product Level Gauge (A/G)
A00 - Tank Internal Protection - None
D01 - Pipe Type - Steel/Carbon Steel/Iron
J02 - Dispenser - Suction
L09 - Piping Leak Detection - Exempt Suction Piping
G00 - Tank Secondary Containment - None

Tank Info:

Tank Number:	001
Tank Id:	15448
Tank Location:	1
Tank Type:	Steel/Carbon Steel/Iron
Tank Status:	In Service
Tank Model:	Not reported
Pipe Model:	Not reported
Install Date:	01/01/1962
Capacity Gallons:	8000
Tightness Test Method:	NN
Date Test:	Not reported
Next Test Date:	Not reported
Date Tank Closed:	Not reported
Register:	True

625 BROADWAY (Continued) **U003389218**

Modified By: msbaptis
Last Modified: 03/12/2007

HIST AST:
PBS Number: 2-297259
SWIS Code: 6201
Operator: JOSEPH KERESZTES
Facility Phone: (212) 260-1015
Facility Addr2: 625 BROADWAY
Facility Type: OTHER
Emergency: JOEL ROTH
Emergency Tel: (212) 490-0050
Old PBSNO: Not reported
Date Inspected: Not reported
Inspector: Not reported
Result of Inspection: Not reported
Owner Name: 625 PROPERTIES ASSOCIATES C/O
Owner Address: 275 MADISON AVE, 30TH FLOOR
Owner City,St,Zip: NEW YORK, NY 10016
Federal ID: Not reported
Owner Tel: (212) 490-0050
Owner Type: Corporate/Commercial
Owner Subtype: Not reported
Mailing Contact: JOEL ROTH
Mailing Name: 625 PROPERTIES ASSOCIATES C/O
Mailing Address: 261 MADISON AVE
Mailing Address 2: 21ST FLOOR
Mailing City,St,Zip: NEW YORK, NY 10016
Mailing Telephone: (212) 490-0050
Owner Mark: First Owner
Facility Status: 1 - Active PBS facility, i.e. total capacity of the PBS tanks is greater than 1,100 gallons, regardless if Subpart 360-14 tanks exist or not at the facility.
Certification Flag: False
Certification Date: 07/03/1997
Expiration: 07/14/2002
Renew Flag: False
Renew Date: Not reported
Total Capacity: 8000
FAMT: True
Facility Screen: No Missing Data
Owner Screen: No Missing Data
Tank Screen: No Missing Data
Dead Letter: False
CBS Number: Not reported
Town or City: NEW YORK CITY
County Code: 62
Town or City Code: 01
Region: 2

Tank ID: 001
Tank Location: ABOVEGROUND
Tank Status: In Service
Install Date: Not reported
Capacity (Gal): 8000
Product Stored: NOS 5 OR 6 FUEL OIL
Tank Type: Steel/carbon steel

625 BROADWAY (Continued) **U003389218**

Tank Internal:	0
Tank External:	1
Pipe Location:	Aboveground
Pipe Type:	STEEL/IRON
Pipe Internal:	None
Pipe External:	1
Tank Containment:	None
Leak Detection:	0
Overfill Protection:	4
Dispenser Method:	Suction
Date Tested:	Not reported
Next Test Date:	Not reported
Missing Data for Tank:	No Missing Data
Date Closed:	Not reported
Test Method:	Not reported
Deleted:	False
Updated:	True
SPDES Number:	Not reported
Lat/Long:	Not reported

K72 **CON EDISON MANHOLE 27227** **RCRA-NonGen** **1010326436**
NNW **626 BROADWAY** **MANIFEST** **NYP004141164**
< 1/8 **NEW YORK, NY 10002**
0.087 mi.
461 ft. **Site 8 of 14 in cluster K**

Relative:
Lower

Actual:
39 ft.

RCRA-NonGen:

Date form received by agency:	08/30/2006
Facility name:	CON EDISON MANHOLE 27227
Facility address:	626 BROADWAY NEW YORK, NY 10002
EPA ID:	NYP004141164
Mailing address:	4 IRVING PL, RM 828 NEW YORK, NY 10003
Contact:	MICHAEL D'AGOSTINO
Contact address:	4 IRVING PL, RM 828 NEW YORK, NY 10003
Contact country:	US
Contact telephone:	(917) 559-8958
Contact email:	Not reported
EPA Region:	02
Classification:	Non-Generator
Description:	Handler: Non-Generators do not presently generate hazardous waste

Handler Activities Summary:

U.S. importer of hazardous waste:	No
Mixed waste (haz. and radioactive):	No
Recycler of hazardous waste:	No
Transporter of hazardous waste:	No
Treater, storer or disposer of HW:	No
Underground injection activity:	No
On-site burner exemption:	No
Furnace exemption:	No
Used oil fuel burner:	No
Used oil processor:	No
User oil refiner:	No
Used oil fuel marketer to burner:	No

CON EDISON MANHOLE 27227 (Continued) **1010326436**

Used oil Specification marketer: No
Used oil transfer facility: No
Used oil transporter: No

Historical Generators:
Date form received by agency: 08/29/2006
Facility name: CON EDISON MANHOLE 27227
Site name: CON EDISON
Classification: Not a generator, verified

Date form received by agency: 08/28/2006
Facility name: CON EDISON MANHOLE 27227
Site name: CON EDISON
Classification: Unverified

Violation Status: No violations found

NY MANIFEST:
EPA ID: NYP004141164
Country: USA
Mailing Name: CONSOLIDAATED EDISON
Mailing Contact: FRANKLIN MURRAY
Mailing Address: 4 IRVING PLACE RM 828
Mailing Address 2: Not reported
Mailing City: NEW YORK
Mailing State: NY
Mailing Zip: 10003
Mailing Zip4: Not reported
Mailing Country: USA
Mailing Phone: 212-460-2808

Document ID: NYE1540935
Manifest Status: Not reported
Trans1 State ID: NYD006982359
Trans2 State ID: Not reported
Generator Ship Date: 03/27/2006
Trans1 Recv Date: 03/27/2006
Trans2 Recv Date: Not reported
TSD Site Recv Date: 03/29/2006
Part A Recv Date: Not reported
Part B Recv Date: Not reported
Generator EPA ID: NYP004141164
Trans1 EPA ID: 12446JT
Trans2 EPA ID: Not reported
TSDF ID: NYD077444263
Waste Code: D008 - LEAD 5.0 MG/L TCLP
Quantity: 00100
Units: P - Pounds
Number of Containers: 002
Container Type: DM - Metal drums, barrels
Handling Method: L Landfill.
Specific Gravity: 01.00
Year: 2006

Document ID: NYE1540935

CON EDISON MANHOLE 27227 (Continued) **1010326436**

Manifest Status:	Not reported
Trans1 State ID:	NYD006982359
Trans2 State ID:	Not reported
Generator Ship Date:	03/27/2006
Trans1 Recv Date:	03/27/2006
Trans2 Recv Date:	Not reported
TSD Site Recv Date:	03/29/2006
Part A Recv Date:	Not reported
Part B Recv Date:	Not reported
Generator EPA ID:	NYP004141164
Trans1 EPA ID:	12446JT
Trans2 EPA ID:	Not reported
TSDF ID:	NYD077444263
Waste Code:	D008 - LEAD 5.0 MG/L TCLP
Quantity:	00100
Units:	P - Pounds
Number of Containers:	002
Container Type:	DM - Metal drums, barrels
Handling Method:	L Landfill.
Specific Gravity:	01.00
Year:	2006

O73 **ALMARK HOLDING** **AST** **A100175661**
ESE **284 MOTT STREET** **N/A**
< 1/8 **NEW YORK, NY 10012**
0.088 mi.
467 ft. **Site 1 of 3 in cluster O**

Relative:
Higher

Actual:
42 ft.

AST:

Region:	STATE
DEC Region:	2
Site Status:	Active
Facility Id:	2-605402
Program Type:	PBS
UTM X:	584962.43750999996
UTM Y:	4508646.6235999996
Expiration Date:	2016/03/14

Affiliation Records:

Site Id:	27270
Affiliation Type:	Owner
Company Name:	ABINGTON HOLDING CO, LLC
Contact Type:	MANAGING AGENT
Contact Name:	DAN MCCARTHY
Address1:	950 THIRD AVENUE 27TH FLOOR
Address2:	Not reported
City:	NEW YORK
State:	NY
Zip Code:	10022
Country Code:	001
Phone:	(212) 759-5000
Phone Ext:	Not reported
Email:	Not reported
Fax Number:	Not reported
Modified By:	BVCAMPBE
Date Last Modified:	1/5/2011

Site Id:	27270

ALMARK HOLDING (Continued) **A100175661**

Affiliation Type:	Mail Contact
Company Name:	ABINGTON HOLDING
Contact Type:	Not reported
Contact Name:	DAN MCCARTHY
Address1:	950 THIRD AVE
Address2:	Not reported
City:	NEW YORK
State:	NY
Zip Code:	10022
Country Code:	001
Phone:	(212) 759-5000
Phone Ext:	Not reported
Email:	Not reported
Fax Number:	Not reported
Modified By:	BVCAMPBE
Date Last Modified:	8/5/2010

Site Id:	27270
Affiliation Type:	On-Site Operator
Company Name:	ALMARK HOLDING
Contact Type:	Not reported
Contact Name:	ARBEN
Address1:	Not reported
Address2:	Not reported
City:	Not reported
State:	NN
Zip Code:	Not reported
Country Code:	001
Phone:	(212) 274-9613
Phone Ext:	Not reported
Email:	Not reported
Fax Number:	Not reported
Modified By:	KXTANG
Date Last Modified:	3/22/2006

Site Id:	27270
Affiliation Type:	Emergency Contact
Company Name:	ABONGTON HOLDING CO, LLC
Contact Type:	Not reported
Contact Name:	FETA
Address1:	Not reported
Address2:	Not reported
City:	Not reported
State:	NN
Zip Code:	Not reported
Country Code:	999
Phone:	(646) 468-9760
Phone Ext:	Not reported
Email:	Not reported
Fax Number:	Not reported
Modified By:	BVCAMPBE
Date Last Modified:	8/5/2010

Equipment Records:

A00 - Tank Internal Protection - None
D01 - Pipe Type - Steel/Carbon Steel/Iron
J02 - Dispenser - Suction

ALMARK HOLDING (Continued) **A100175661**

L09 - Piping Leak Detection - Exempt Suction Piping
I05 - Overfill - Vent Whistle
B01 - Tank External Protection - Painted/Asphalt Coating
C01 - Pipe Location - Aboveground
E00 - Piping Secondary Containment - None
F01 - Pipe External Protection - Painted/Asphalt Coating
H00 - Tank Leak Detection - None
G03 - Tank Secondary Containment - Vault (w/o access)
K00 - Spill Prevention - None

Tank Info:

Tank Number:	001
Tank Id:	59824
Tank Location:	3
Tank Type:	Steel/Carbon Steel/Iron
Tank Status:	In Service
Tank Model:	Not reported
Pipe Model:	Not reported
Install Date:	02/18/1986
Capacity Gallons:	7500
Tightness Test Method:	NN
Date Test:	Not reported
Next Test Date:	Not reported
Date Tank Closed:	Not reported
Register:	True
Modified By:	BVCAMPBE
Last Modified:	08/05/2010

M74 **SCHULMANN PROPERTIES INTERNATIONAL** **AST** **U003387035**
East **302 MOTT STREET** **HIST AST** **N/A**
< 1/8 **NEW YORK, NY 10012**
0.089 mi.
469 ft. **Site 3 of 4 in cluster M**

Relative:
Higher

Actual:
43 ft.

AST:

Region:	STATE
DEC Region:	2
Site Status:	Active
Facility Id:	2-248630
Program Type:	PBS
UTM X:	584983.39543000003
UTM Y:	4508726.7975000003
Expiration Date:	2012/07/07

Affiliation Records:

Site Id:	9834
Affiliation Type:	Owner
Company Name:	SCHILMANN PROPERTIES INTL
Contact Type:	AGENT
Contact Name:	SOIN MISRAHI
Address1:	88 RIVINGTON STREET
Address2:	Not reported
City:	NEW YORK
State:	NY
Zip Code:	10002
Country Code:	001
Phone:	(212) 475-6660
Phone Ext:	Not reported

SCHULMANN PROPERTIES INTERNATIONAL (Continued) **U003387035**

Email:	Not reported
Fax Number:	Not reported
Modified By:	MSBAPTIS
Date Last Modified:	2/2/2011

Site Id:	9834
Affiliation Type:	Mail Contact
Company Name:	Not reported
Contact Type:	Not reported
Contact Name:	SION MISRAHI
Address1:	88 RIVINGTON STREET
Address2:	Not reported
City:	NEW YORK
State:	NY
Zip Code:	10002
Country Code:	001
Phone:	(212) 475-6660
Phone Ext:	Not reported
Email:	Not reported
Fax Number:	Not reported
Modified By:	TRANSLAT
Date Last Modified:	3/4/2004

Site Id:	9834
Affiliation Type:	On-Site Operator
Company Name:	SCHULMANN PROPERTIES INTERNATIONAL
Contact Type:	Not reported
Contact Name:	SOIN MISRAHI
Address1:	Not reported
Address2:	Not reported
City:	Not reported
State:	NN
Zip Code:	Not reported
Country Code:	001
Phone:	(212) 475-6660
Phone Ext:	Not reported
Email:	Not reported
Fax Number:	Not reported
Modified By:	TRANSLAT
Date Last Modified:	3/4/2004

Site Id:	9834
Affiliation Type:	Emergency Contact
Company Name:	302 MOTT STREET, C/O MISRAHI REALTY
Contact Type:	Not reported
Contact Name:	SOIN MISRAHI
Address1:	Not reported
Address2:	Not reported
City:	Not reported
State:	NN
Zip Code:	Not reported
Country Code:	001
Phone:	(212) 475-6660
Phone Ext:	Not reported
Email:	Not reported
Fax Number:	Not reported
Modified By:	TRANSLAT

SCHULMANN PROPERTIES INTERNATIONAL (Continued) **U003387035**

Date Last Modified: 3/4/2004

Equipment Records:

F06 - Pipe External Protection - Wrapped
G00 - Tank Secondary Containment - None
I05 - Overfill - Vent Whistle
A00 - Tank Internal Protection - None
D02 - Pipe Type - Galvanized Steel
J02 - Dispenser - Suction
L09 - Piping Leak Detection - Exempt Suction Piping
C01 - Pipe Location - Aboveground
H00 - Tank Leak Detection - None
B05 - Tank External Protection - Jacketed

Tank Info:

Tank Number:	001
Tank Id:	11150
Tank Location:	1
Tank Type:	Steel/Carbon Steel/Iron
Tank Status:	In Service
Tank Model:	Not reported
Pipe Model:	Not reported
Install Date:	11/13/1991
Capacity Gallons:	4000
Tightness Test Method:	NN
Date Test:	Not reported
Next Test Date:	Not reported
Date Tank Closed:	Not reported
Register:	True
Modified By:	MSBAPTIS
Last Modified:	02/02/2011

HIST AST:

PBS Number:	2-248630
SWIS Code:	6201
Operator:	SOIN MISRAHI
Facility Phone:	(212) 475-6660
Facility Addr2:	Not reported
Facility Type:	APARTMENT BUILDING
Emergency:	SOIN MISRAHI
Emergency Tel:	(212) 475-6660
Old PBSNO:	Not reported
Date Inspected:	Not reported
Inspector:	Not reported
Result of Inspection:	Not reported
Owner Name:	302 MOTT STREET, C/O MISRAHI REALTY
Owner Address:	88 RIVINGTON STREET
Owner City,St,Zip:	NEW YORK, NY 10002
Federal ID:	Not reported
Owner Tel:	(212) 475-6660
Owner Type:	Corporate/Commercial
Owner Subtype:	Not reported
Mailing Contact:	SION MISRAHI
Mailing Name:	Not reported
Mailing Address:	88 RIVINGTON STREET
Mailing Address 2:	Not reported

SCHULMANN PROPERTIES INTERNATIONAL (Continued) **U003387035**

Mailing City,St,Zip:	NEW YORK, NY 10002
Mailing Telephone:	(212) 475-6660
Owner Mark:	First Owner
Facility Status:	1 - Active PBS facility, i.e. total capacity of the PBS tanks is greater than 1,100 gallons, regardless if Subpart 360-14 tanks exist or not at the facility.
Certification Flag:	False
Certification Date:	08/06/1997
Expiration:	07/07/2002
Renew Flag:	False
Renew Date:	Not reported
Total Capacity:	4000
FAMT:	True
Facility Screen:	No Missing Data
Owner Screen:	Minor Data Missing
Tank Screen:	No Missing Data
Dead Letter:	False
CBS Number:	Not reported
Town or City:	NEW YORK CITY
County Code:	62
Town or City Code:	01
Region:	2

Tank ID:	001
Tank Location:	ABOVEGROUND
Tank Status:	In Service
Install Date:	Not reported
Capacity (Gal):	4000
Product Stored:	NOS 1,2, OR 4 FUEL OIL
Tank Type:	Steel/carbon steel
Tank Internal:	0
Tank External:	05
Pipe Location:	Aboveground
Pipe Type:	GALVANIZED STEEL
Pipe Internal:	None
Pipe External:	06
Tank Containment:	None
Leak Detection:	00
Overfill Protection:	06
Dispenser Method:	Suction
Date Tested:	Not reported
Next Test Date:	Not reported
Missing Data for Tank:	No Missing Data
Date Closed:	Not reported
Test Method:	Not reported
Deleted:	False
Updated:	True
SPDES Number:	Not reported
Lat/Long:	Not reported

P75 **270 LAFAYETTE LLC** **UST** **U004156989**
SSW **270 LAFAYETTE STREET** **N/A**
< 1/8 **NEW YORK, NY 10012**
0.089 mi.
471 ft. **Site 1 of 8 in cluster P**

Relative:
Lower

Actual:
37 ft.

UST:

Facility Id:	2-603564
Region:	STATE
DEC Region:	2
Site Status:	Active
Program Type:	PBS
Expiration Date:	2015/09/22
UTM X:	584821.96672000003
UTM Y:	4508617.3715199996

Affiliation Records:

Site Id:	25478
Affiliation Type:	Mail Contact
Company Name:	HAMPTON MANAGEMENT COMPANY LLC
Contact Type:	Not reported
Contact Name:	COMMERCIAL DIV. HEAD
Address1:	135 EAST 57TH STREET
Address2:	22ND FLOOR
City:	NEW YORK
State:	NY
Zip Code:	10022
Country Code:	001
Phone:	(212) 835-2439
Phone Ext:	Not reported
Email:	SSCHOCHET@OLNICK.COM
Fax Number:	Not reported
Modified By:	NRLOMBAR
Date Last Modified:	11/8/2011

Site Id:	25478
Affiliation Type:	On-Site Operator
Company Name:	270 LAFAYETTE LLC
Contact Type:	Not reported
Contact Name:	FETA FISHTA
Address1:	Not reported
Address2:	Not reported
City:	Not reported
State:	NN
Zip Code:	Not reported
Country Code:	001
Phone:	(212) 226-8872
Phone Ext:	Not reported
Email:	Not reported
Fax Number:	Not reported
Modified By:	NRLOMBAR
Date Last Modified:	11/8/2011

Site Id:	25478
Affiliation Type:	Emergency Contact
Company Name:	ROC-LAFAYETTE ASSOCIATES, LLC
Contact Type:	Not reported
Contact Name:	GEORGE TOCKSTEIN
Address1:	Not reported
Address2:	Not reported

270 LAFAYETTE LLC (Continued) **U004156989**

City: Not reported
State: NN
Zip Code: Not reported
Country Code: 999
Phone: (212) 835-2439
Phone Ext: Not reported
Email: Not reported
Fax Number: Not reported
Modified By: NRLOMBAR
Date Last Modified: 11/8/2011

Site Id: 25478
Affiliation Type: Owner
Company Name: ROC-LAFAYETTE ASSOCIATES, LLC
Contact Type: Not reported
Contact Name: Not reported
Address1: 135 EAST 57TH ST. - 22ND FL
Address2: Not reported
City: NEW YORK
State: NY
Zip Code: 10022
Country Code: 001
Phone: (212) 835-2400
Phone Ext: Not reported
Email: Not reported
Fax Number: Not reported
Modified By: NRLOMBAR
Date Last Modified: 11/8/2011

Equipment Records:

A00 - Tank Internal Protection - None
D01 - Pipe Type - Steel/Carbon Steel/Iron
G02 - Tank Secondary Containment - Vault (w/access)
J02 - Dispenser - Suction
L09 - Piping Leak Detection - Exempt Suction Piping
I05 - Overfill - Vent Whistle
B01 - Tank External Protection - Painted/Asphalt Coating
F00 - Pipe External Protection - None
C01 - Pipe Location - Aboveground
E00 - Piping Secondary Containment - None
H00 - Tank Leak Detection - None
K00 - Spill Prevention - None

Tank Info:
Site ID: 25478

Tank Number: 001
Tank ID: 54816
Tank Status: In Service
Tank Model: Not reported
Pipe Model: Not reported
Install Date: 01/24/2000
Capacity Gallons: 10000
Tightness Test Method: NN
Next Test Date: Not reported
Date Tank Closed: Not reported
Tank Location: 6

270 LAFAYETTE LLC (Continued) **U004156989**

Tank Type:	Steel/carbon steel
Date Test:	Not reported
Register:	True
Modified By:	BVCAMPBE
Last Modified:	06/21/2010

K76 **JIM HENSON CO THE** **MANIFEST** **S109321345**
NNW **627 BROADWAY - 9TH FLOOR** **N/A**
< 1/8 **NEW YORK, NY 10012**
0.089 mi.
472 ft. **Site 9 of 14 in cluster K**

Relative:
Lower

Actual:
39 ft.

NY MANIFEST:

EPA ID:	NYR000134601
Country:	USA
Mailing Name:	JIM HENSON CO THE
Mailing Contact:	JIM HENSON CO THE
Mailing Address:	627 BROADWAY - 9TH FLOOR
Mailing Address 2:	Not reported
Mailing City:	NEW YORK
Mailing State:	NY
Mailing Zip:	10012
Mailing Zip4:	Not reported
Mailing Country:	USA
Mailing Phone:	212-439-7572

Document ID:	Not reported
Manifest Status:	Not reported
Trans1 State ID:	TXR000050930
Trans2 State ID:	NJD071629976
Generator Ship Date:	2009-03-30
Trans1 Recv Date:	2009-03-30
Trans2 Recv Date:	2009-04-07
TSD Site Recv Date:	2009-04-08
Part A Recv Date:	Not reported
Part B Recv Date:	Not reported
Generator EPA ID:	NYR000134601
Trans1 EPA ID:	Not reported
Trans2 EPA ID:	Not reported
TSDF ID:	KYD053348108
Waste Code:	Not reported
Quantity:	300.0
Units:	P - Pounds
Number of Containers:	1.0
Container Type:	DM - Metal drums, barrels
Handling Method:	B Incineration, heat recovery, burning.
Specific Gravity:	1.0
Year:	2009
Manifest Tracking Num:	001030927SKS
Import Ind:	N
Export Ind:	N
Discr Quantity Ind:	N
Discr Type Ind:	N
Discr Residue Ind:	N
Discr Partial Reject Ind:	N
Discr Full Reject Ind:	N
Manifest Ref Num:	Not reported

JIM HENSON CO THE (Continued) **S109321345**

Alt Fac RCRA Id:	Not reported
Alt Fac Sign Date:	Not reported
Mgmt Method Type Code:	H141

Document ID:	Not reported
Manifest Status:	Not reported
Trans1 State ID:	TXR000050930
Trans2 State ID:	NJD071629976
Generator Ship Date:	2008-09-12
Trans1 Recv Date:	2008-09-12
Trans2 Recv Date:	2008-09-17
TSD Site Recv Date:	2008-09-18
Part A Recv Date:	Not reported
Part B Recv Date:	Not reported
Generator EPA ID:	NYR000134601
Trans1 EPA ID:	Not reported
Trans2 EPA ID:	Not reported
TSDF ID:	KYD053348108
Waste Code:	Not reported
Quantity:	55.0
Units:	P - Pounds
Number of Containers:	1.0
Container Type:	DM - Metal drums, barrels
Handling Method:	B Incineration, heat recovery, burning.
Specific Gravity:	1.0
Year:	2008
Manifest Tracking Num:	001290671SKS
Import Ind:	N
Export Ind:	N
Discr Quantity Ind:	N
Discr Type Ind:	N
Discr Residue Ind:	N
Discr Partial Reject Ind:	N
Discr Full Reject Ind:	N
Manifest Ref Num:	Not reported
Alt Fac RCRA Id:	Not reported
Alt Fac Sign Date:	Not reported
Mgmt Method Type Code:	H141

Document ID:	Not reported
Manifest Status:	Not reported
Trans1 State ID:	TXR000050930
Trans2 State ID:	NJD071629976
Generator Ship Date:	2009-03-30
Trans1 Recv Date:	2009-03-30
Trans2 Recv Date:	2009-04-07
TSD Site Recv Date:	2009-04-08
Part A Recv Date:	Not reported
Part B Recv Date:	Not reported
Generator EPA ID:	NYR000134601
Trans1 EPA ID:	Not reported
Trans2 EPA ID:	Not reported
TSDF ID:	KYD053348108
Waste Code:	Not reported
Quantity:	300.0

JIM HENSON CO THE (Continued) **S109321345**

Units:	P - Pounds
Number of Containers:	1.0
Container Type:	DM - Metal drums, barrels
Handling Method:	B Incineration, heat recovery, burning.
Specific Gravity:	1.0
Year:	2009
Manifest Tracking Num:	001030927SKS
Import Ind:	N
Export Ind:	N
Discr Quantity Ind:	N
Discr Type Ind:	N
Discr Residue Ind:	N
Discr Partial Reject Ind:	N
Discr Full Reject Ind:	N
Manifest Ref Num:	Not reported
Alt Fac RCRA Id:	Not reported
Alt Fac Sign Date:	Not reported
Mgmt Method Type Code:	H141

Document ID:	Not reported
Manifest Status:	Not reported
Trans1 State ID:	TXR000050930
Trans2 State ID:	NJD071629976
Generator Ship Date:	2009-03-30
Trans1 Recv Date:	2009-03-30
Trans2 Recv Date:	2009-04-07
TSD Site Recv Date:	2009-04-08
Part A Recv Date:	Not reported
Part B Recv Date:	Not reported
Generator EPA ID:	NYR000134601
Trans1 EPA ID:	Not reported
Trans2 EPA ID:	Not reported
TSDF ID:	KYD053348108
Waste Code:	Not reported
Quantity:	300.0
Units:	P - Pounds
Number of Containers:	1.0
Container Type:	DM - Metal drums, barrels
Handling Method:	B Incineration, heat recovery, burning.
Specific Gravity:	1.0
Year:	2009
Manifest Tracking Num:	001030927SKS
Import Ind:	N
Export Ind:	N
Discr Quantity Ind:	N
Discr Type Ind:	N
Discr Residue Ind:	N
Discr Partial Reject Ind:	N
Discr Full Reject Ind:	N
Manifest Ref Num:	Not reported
Alt Fac RCRA Id:	Not reported
Alt Fac Sign Date:	Not reported
Mgmt Method Type Code:	H141

Document ID:	Not reported

JIM HENSON CO THE (Continued) **S109321345**

Manifest Status:	Not reported
Trans1 State ID:	TXR000050930
Trans2 State ID:	NJD071629976
Generator Ship Date:	2009-03-30
Trans1 Recv Date:	2009-03-30
Trans2 Recv Date:	2009-04-07
TSD Site Recv Date:	2009-04-08
Part A Recv Date:	Not reported
Part B Recv Date:	Not reported
Generator EPA ID:	NYR000134601
Trans1 EPA ID:	Not reported
Trans2 EPA ID:	Not reported
TSDF ID:	KYD053348108
Waste Code:	Not reported
Quantity:	300.0
Units:	P - Pounds
Number of Containers:	1.0
Container Type:	DM - Metal drums, barrels
Handling Method:	B Incineration, heat recovery, burning.
Specific Gravity:	1.0
Year:	2009
Manifest Tracking Num:	001030927SKS
Import Ind:	N
Export Ind:	N
Discr Quantity Ind:	N
Discr Type Ind:	N
Discr Residue Ind:	N
Discr Partial Reject Ind:	N
Discr Full Reject Ind:	N
Manifest Ref Num:	Not reported
Alt Fac RCRA Id:	Not reported
Alt Fac Sign Date:	Not reported
Mgmt Method Type Code:	H141

Document ID:	Not reported
Manifest Status:	Not reported
Trans1 State ID:	TXR000050930
Trans2 State ID:	NJD071629976
Generator Ship Date:	2008-09-12
Trans1 Recv Date:	2008-09-12
Trans2 Recv Date:	2008-09-17
TSD Site Recv Date:	2008-09-18
Part A Recv Date:	Not reported
Part B Recv Date:	Not reported
Generator EPA ID:	NYR000134601
Trans1 EPA ID:	Not reported
Trans2 EPA ID:	Not reported
TSDF ID:	KYD053348108
Waste Code:	Not reported
Quantity:	55.0
Units:	P - Pounds
Number of Containers:	1.0
Container Type:	DM - Metal drums, barrels
Handling Method:	B Incineration, heat recovery, burning.
Specific Gravity:	1.0
Year:	2008

JIM HENSON CO THE (Continued) **S109321345**

Manifest Tracking Num:	001290671SKS
Import Ind:	N
Export Ind:	N
Discr Quantity Ind:	N
Discr Type Ind:	N
Discr Residue Ind:	N
Discr Partial Reject Ind:	N
Discr Full Reject Ind:	N
Manifest Ref Num:	Not reported
Alt Fac RCRA Id:	Not reported
Alt Fac Sign Date:	Not reported
Mgmt Method Type Code:	H141

K77 **JIM HENSON CO THE** **RCRA-NonGen** **1008404463**
NNW **627 BROADWAY - 9TH FLOOR** **NYR000134601**
< 1/8 **NEW YORK, NY 10012**
0.089 mi.
472 ft. **Site 10 of 14 in cluster K**

Relative:
Lower

Actual:
39 ft.

RCRA-NonGen:

Date form received by agency:	01/01/2007
Facility name:	JIM HENSON CO THE
Facility address:	627 BROADWAY - 9TH FLOOR NEW YORK, NY 10012
EPA ID:	NYR000134601
Mailing address:	BROADWAY - 9TH FLOOR NEW YORK, NY 10012
Contact:	JASON M SECK
Contact address:	BROADWAY - 9TH FLOOR NEW YORK, NY 10012
Contact country:	US
Contact telephone:	(212) 439-7419
Contact email:	JSECK@HENSON.COM
EPA Region:	02
Classification:	Non-Generator
Description:	Handler: Non-Generators do not presently generate hazardous waste

Owner/Operator Summary:

Owner/operator name:	NO NAME FOUND
Owner/operator address:	Not reported Not reported
Owner/operator country:	US
Owner/operator telephone:	Not reported
Legal status:	Private
Owner/Operator Type:	Operator
Owner/Op start date:	06/01/2004
Owner/Op end date:	Not reported

Owner/operator name:	NO NAME FOUND
Owner/operator address:	Not reported Not reported
Owner/operator country:	US
Owner/operator telephone:	Not reported
Legal status:	Private
Owner/Operator Type:	Owner
Owner/Op start date:	06/01/2004
Owner/Op end date:	Not reported

JIM HENSON CO THE (Continued) **1008404463**

Handler Activities Summary:
- U.S. importer of hazardous waste: No
- Mixed waste (haz. and radioactive): No
- Recycler of hazardous waste: No
- Transporter of hazardous waste: No
- Treater, storer or disposer of HW: No
- Underground injection activity: No
- On-site burner exemption: No
- Furnace exemption: No
- Used oil fuel burner: No
- Used oil processor: No
- User oil refiner: No
- Used oil fuel marketer to burner: No
- Used oil Specification marketer: No
- Used oil transfer facility: No
- Used oil transporter: No

Historical Generators:
- Date form received by agency: 01/01/2006
- Facility name: JIM HENSON CO THE
- Classification: Not a generator, verified

- Date form received by agency: 09/20/2005
- Facility name: JIM HENSON CO THE
- Classification: Conditionally Exempt Small Quantity Generator

Violation Status: No violations found

K78 **627 BROADWAY** **AST** **U003387728**
NNW **627 BROADWAY** **HIST AST** **N/A**
< 1/8 **NEW YORK, NY 10012**
0.089 mi.
472 ft. **Site 11 of 14 in cluster K**

Relative:
Lower

Actual:
39 ft.

AST:
- Region: STATE
- DEC Region: 2
- Site Status: Active
- Facility Id: 2-202800
- Program Type: PBS
- UTM X: 584799.18570999999
- UTM Y: 4508844.1447099997
- Expiration Date: 2012/07/10

Affiliation Records:
- Site Id: 6965
- Affiliation Type: Owner
- Company Name: RENAISSANCE 627 BROADWAY LLC
- Contact Type: PROPERTY MANAGER
- Contact Name: ERIC JOZA
- Address1: 633 BROADWAY, 7TH FLOOR
- Address2: Not reported
- City: NEW YORK
- State: NY
- Zip Code: 10012
- Country Code: 001
- Phone: (212) 477-3165
- Phone Ext: Not reported

627 BROADWAY (Continued) **U003387728**

Email:	Not reported
Fax Number:	Not reported
Modified By:	KAKYER
Date Last Modified:	5/8/2007
Site Id:	6965
Affiliation Type:	Mail Contact
Company Name:	RENAISSANCE 627 BROADWAY LLC
Contact Type:	Not reported
Contact Name:	KENNETH FISHEL
Address1:	632 BROADWAY - 7TH FLOOR
Address2:	Not reported
City:	NEW YORK
State:	NY
Zip Code:	10012
Country Code:	001
Phone:	(212) 477-3165
Phone Ext:	Not reported
Email:	EJOZA@RPNY.COM
Fax Number:	Not reported
Modified By:	EJCALIFA
Date Last Modified:	5/23/2007
Site Id:	6965
Affiliation Type:	On-Site Operator
Company Name:	627 BROADWAY
Contact Type:	Not reported
Contact Name:	KENNETH FISHEL
Address1:	Not reported
Address2:	Not reported
City:	Not reported
State:	NN
Zip Code:	Not reported
Country Code:	001
Phone:	(212) 477-3165
Phone Ext:	Not reported
Email:	Not reported
Fax Number:	Not reported
Modified By:	TRANSLAT
Date Last Modified:	3/4/2004
Site Id:	6965
Affiliation Type:	Emergency Contact
Company Name:	RENAISSANCE 627 BROADWAY LLC
Contact Type:	Not reported
Contact Name:	ROBERT FISHEL
Address1:	Not reported
Address2:	Not reported
City:	Not reported
State:	NN
Zip Code:	Not reported
Country Code:	001
Phone:	(212) 477-3164
Phone Ext:	Not reported
Email:	Not reported
Fax Number:	Not reported
Modified By:	TRANSLAT

627 BROADWAY (Continued) **U003387728**

Date Last Modified: 3/4/2004

Equipment Records:

A00 - Tank Internal Protection - None
J02 - Dispenser - Suction
L09 - Piping Leak Detection - Exempt Suction Piping
C00 - Pipe Location - No Piping
F00 - Pipe External Protection - None
I04 - Overfill - Product Level Gauge (A/G)
H00 - Tank Leak Detection - None
D00 - Pipe Type - No Piping
G00 - Tank Secondary Containment - None
B00 - Tank External Protection - None

Tank Info:

Tank Number:	001
Tank Id:	12478
Tank Location:	1
Tank Type:	Steel/Carbon Steel/Iron
Tank Status:	In Service
Tank Model:	Not reported
Pipe Model:	Not reported
Install Date:	06/01/1995
Capacity Gallons:	5000
Tightness Test Method:	NN
Date Test:	Not reported
Next Test Date:	Not reported
Date Tank Closed:	Not reported
Register:	True
Modified By:	KAKYER
Last Modified:	05/08/2007

HIST AST:

PBS Number:	2-202800
SWIS Code:	6201
Operator:	KENNETH FISHEL
Facility Phone:	(212) 477-3165
Facility Addr2:	627 BROADWAY
Facility Type:	OTHER
Emergency:	ROBERT FISHEL
Emergency Tel:	(212) 477-3164
Old PBSNO:	Not reported
Date Inspected:	Not reported
Inspector:	Not reported
Result of Inspection:	Not reported
Owner Name:	RENAISSANCE OF 627 BROADWAY LLC
Owner Address:	627 BROADWAY, 6TH FLOOR
Owner City,St,Zip:	NEW YORK, NY 10012
Federal ID:	Not reported
Owner Tel:	(212) 477-3165
Owner Type:	Corporate/Commercial
Owner Subtype:	Not reported
Mailing Contact:	KENNETH FISHEL
Mailing Name:	RENAISSANCE OF 627 BROADWAY LLC
Mailing Address:	627 BROADWAY
Mailing Address 2:	Not reported

627 BROADWAY (Continued) **U003387728**

Mailing City,St,Zip:	NEW YORK, NY 10012
Mailing Telephone:	(212) 477-3165
Owner Mark:	First Owner
Facility Status:	1 - Active PBS facility, i.e. total capacity of the PBS tanks is greater than 1,100 gallons, regardless if Subpart 360-14 tanks exist or not at the facility.
Certification Flag:	False
Certification Date:	07/15/1997
Expiration:	07/10/2002
Renew Flag:	False
Renew Date:	Not reported
Total Capacity:	5000
FAMT:	True
Facility Screen:	No Missing Data
Owner Screen:	No Missing Data
Tank Screen:	Minor Data Missing
Dead Letter:	False
CBS Number:	Not reported
Town or City:	NEW YORK CITY
County Code:	62
Town or City Code:	01
Region:	2

Tank ID:	001
Tank Location:	ABOVEGROUND
Tank Status:	In Service
Install Date:	Not reported
Capacity (Gal):	5000
Product Stored:	NOS 5 OR 6 FUEL OIL
Tank Type:	Steel/carbon steel
Tank Internal:	Not reported
Tank External:	Not reported
Pipe Location:	Not reported
Pipe Type:	Not reported
Pipe Internal:	Not reported
Pipe External:	Not reported
Tank Containment:	None
Leak Detection:	0
Overfill Protection:	4
Dispenser Method:	Suction
Date Tested:	Not reported
Next Test Date:	Not reported
Missing Data for Tank:	Minor Data Missing
Date Closed:	Not reported
Test Method:	Not reported
Deleted:	False
Updated:	True
SPDES Number:	Not reported
Lat/Long:	Not reported

O79 **285 MOTT ST** **AST** **U003387817**
SE **285 MOTT ST** **HIST AST** **N/A**
< 1/8 **NEW YORK, NY 10012**
0.090 mi.
473 ft. **Site 2 of 3 in cluster O**

Relative:
Higher

Actual:
42 ft.

AST:

Region:	STATE
DEC Region:	2
Site Status:	Active
Facility Id:	2-235261
Program Type:	PBS
UTM X:	584950.98771999998
UTM Y:	4508650.7111299997
Expiration Date:	2012/07/10

Affiliation Records:

Site Id:	8659
Affiliation Type:	Owner
Company Name:	285 MOTT DEVELOPMENT
Contact Type:	GENERAL PARTNER
Contact Name:	LOUIS J. DEVITO
Address1:	23 BARROW ST
Address2:	Not reported
City:	NEW YORK
State:	NY
Zip Code:	10014
Country Code:	001
Phone:	(212) 924-5924
Phone Ext:	Not reported
Email:	Not reported
Fax Number:	Not reported
Modified By:	DXLIVING
Date Last Modified:	3/29/2007

Site Id:	8659
Affiliation Type:	Mail Contact
Company Name:	285 MOTT DEVELOPMENT
Contact Type:	GENERAL PARTNER
Contact Name:	LOUIS J. DEVITO
Address1:	23 BARROW ST
Address2:	Not reported
City:	NEW YORK
State:	NY
Zip Code:	10014
Country Code:	001
Phone:	(212) 924-5924
Phone Ext:	Not reported
Email:	Not reported
Fax Number:	Not reported
Modified By:	DXLIVING
Date Last Modified:	3/29/2007

Site Id:	8659
Affiliation Type:	On-Site Operator
Company Name:	285 MOTT ST
Contact Type:	Not reported
Contact Name:	LOUIS J DE VITO
Address1:	Not reported
Address2:	Not reported

285 MOTT ST (Continued) **U003387817**

City:	Not reported
State:	NN
Zip Code:	Not reported
Country Code:	001
Phone:	(212) 924-5924
Phone Ext:	Not reported
Email:	Not reported
Fax Number:	Not reported
Modified By:	TRANSLAT
Date Last Modified:	3/4/2004

Site Id:	8659
Affiliation Type:	Emergency Contact
Company Name:	285 MOTT DEVELOPMENT
Contact Type:	Not reported
Contact Name:	LOUIS J DE VITO
Address1:	Not reported
Address2:	Not reported
City:	Not reported
State:	NN
Zip Code:	Not reported
Country Code:	001
Phone:	(212) 924-5924
Phone Ext:	Not reported
Email:	Not reported
Fax Number:	Not reported
Modified By:	TRANSLAT
Date Last Modified:	3/4/2004

Equipment Records:

B01 - Tank External Protection - Painted/Asphalt Coating
F04 - Pipe External Protection - Fiberglass
I04 - Overfill - Product Level Gauge (A/G)
A00 - Tank Internal Protection - None
D01 - Pipe Type - Steel/Carbon Steel/Iron
J02 - Dispenser - Suction
L09 - Piping Leak Detection - Exempt Suction Piping
C03 - Pipe Location - Aboveground/Underground Combination
H00 - Tank Leak Detection - None
I05 - Overfill - Vent Whistle
G03 - Tank Secondary Containment - Vault (w/o access)
K00 - Spill Prevention - None

Tank Info:

Tank Number:	001
Tank Id:	12631
Tank Location:	1
Tank Type:	Steel/Carbon Steel/Iron
Tank Status:	In Service
Tank Model:	Not reported
Pipe Model:	Not reported
Install Date:	06/02/1986
Capacity Gallons:	4000
Tightness Test Method:	NN
Date Test:	Not reported
Next Test Date:	Not reported

285 MOTT ST (Continued) **U003387817**

Date Tank Closed:	Not reported
Register:	True
Modified By:	DXLIVING
Last Modified:	03/29/2007

HIST AST:

PBS Number:	2-235261
SWIS Code:	6201
Operator:	LOUIS J DE VITO
Facility Phone:	(212) 924-5924
Facility Addr2:	285 MOTT ST
Facility Type:	APARTMENT BUILDING
Emergency:	LOUIS J DE VITO
Emergency Tel:	(212) 924-5924
Old PBSNO:	Not reported
Date Inspected:	Not reported
Inspector:	Not reported
Result of Inspection:	Not reported
Owner Name:	285 MOTT DEVELOPMENT
Owner Address:	23 BARROW ST
Owner City,St,Zip:	NEW YORK, NY 10014
Federal ID:	Not reported
Owner Tel:	(212) 924-5924
Owner Type:	Corporate/Commercial
Owner Subtype:	Not reported
Mailing Contact:	LOUIS J. DEVITO
Mailing Name:	285 MOTT DEVELOPMENT
Mailing Address:	23 BARROW ST
Mailing Address 2:	Not reported
Mailing City,St,Zip:	NEW YORK, NY 10014
Mailing Telephone:	(212) 924-5924
Owner Mark:	First Owner
Facility Status:	1 - Active PBS facility, i.e. total capacity of the PBS tanks is greater than 1,100 gallons, regardless if Subpart 360-14 tanks exist or not at the facility.
Certification Flag:	False
Certification Date:	07/11/1997
Expiration:	07/10/2002
Renew Flag:	False
Renew Date:	Not reported
Total Capacity:	4000
FAMT:	True
Facility Screen:	No Missing Data
Owner Screen:	No Missing Data
Tank Screen:	Minor Data Missing
Dead Letter:	False
CBS Number:	Not reported
Town or City:	NEW YORK CITY
County Code:	62
Town or City Code:	01
Region:	2

Tank ID:	001
Tank Location:	ABOVEGROUND
Tank Status:	In Service
Install Date:	Not reported
Capacity (Gal):	4000

285 MOTT ST (Continued) **U003387817**

Product Stored:	NOS 1,2, OR 4 FUEL OIL
Tank Type:	Steel/carbon steel
Tank Internal:	Not reported
Tank External:	1
Pipe Location:	Aboveground
Pipe Type:	STEEL/IRON
Pipe Internal:	Not reported
Pipe External:	4
Tank Containment:	None
Leak Detection:	0
Overfill Protection:	46
Dispenser Method:	Suction
Date Tested:	Not reported
Next Test Date:	Not reported
Missing Data for Tank:	Minor Data Missing
Date Closed:	Not reported
Test Method:	Not reported
Deleted:	False
Updated:	True
SPDES Number:	Not reported
Lat/Long:	Not reported

L80 **PUCCI MANIKINS INC** **RCRA-NonGen** **1000171272**
WSW **578 BROADWAY** **FINDS** **NYD003911211**
< 1/8 **NEW YORK, NY 10012** **MANIFEST**
0.090 mi.
473 ft. **Site 3 of 3 in cluster L**

Relative:
Lower

Actual:
35 ft.

RCRA-NonGen:

Date form received by agency:	01/01/2007
Facility name:	PUCCI MANIKINS INC
Facility address:	578 BROADWAY NEW YORK, NY 10012
EPA ID:	NYD003911211
Mailing address:	BROADWAY NEW YORK, NY 10012
Contact:	Not reported
Contact address:	BROADWAY NEW YORK, NY 10012
Contact country:	US
Contact telephone:	Not reported
Contact email:	Not reported
EPA Region:	02
Land type:	Facility is not located on Indian land. Additional information is not known.
Classification:	Non-Generator
Description:	Handler: Non-Generators do not presently generate hazardous waste

Owner/Operator Summary:

Owner/operator name:	Not reported
Owner/operator address:	NOT REQUIRED NOT REQUIRED, WY 99999
Owner/operator country:	US
Owner/operator telephone:	(212) 555-1212
Legal status:	Private
Owner/Operator Type:	Operator
Owner/Op start date:	Not reported
Owner/Op end date:	Not reported

PUCCI MANIKINS INC (Continued) **1000171272**

Owner/operator name: Not reported
Owner/operator address: NOT REQUIRED
NOT REQUIRED, WY 99999
Owner/operator country: US
Owner/operator telephone: (212) 555-1212
Legal status: Private
Owner/Operator Type: Owner
Owner/Op start date: Not reported
Owner/Op end date: Not reported

Handler Activities Summary:
U.S. importer of hazardous waste: No
Mixed waste (haz. and radioactive): No
Recycler of hazardous waste: No
Transporter of hazardous waste: No
Treater, storer or disposer of HW: No
Underground injection activity: No
On-site burner exemption: No
Furnace exemption: No
Used oil fuel burner: No
Used oil processor: No
User oil refiner: No
Used oil fuel marketer to burner: No
Used oil Specification marketer: No
Used oil transfer facility: No
Used oil transporter: No

Historical Generators:
Date form received by agency: 01/01/2006
Facility name: PUCCI MANIKINS INC
Classification: Not a generator, verified

Date form received by agency: 11/04/1993
Facility name: PUCCI MANIKINS INC
Classification: Not a generator, verified

Date form received by agency: 03/17/1992
Facility name: PUCCI MANIKINS INC
Classification: Large Quantity Generator

Date form received by agency: 03/01/1990
Facility name: PUCCI MANIKINS INC
Site name: PUCCI MANIKINS INCORPORATED
Classification: Large Quantity Generator

Date form received by agency: 12/19/1984
Facility name: PUCCI MANIKINS INC
Classification: Large Quantity Generator

Facility Has Received Notices of Violations:
Regulation violated: Not reported
Area of violation: Generators - Records/Reporting
Date violation determined: 04/30/1993
Date achieved compliance: 08/04/1993
Violation lead agency: State
Enforcement action: INITIAL 3008(A) COMPLIANCE

PUCCI MANIKINS INC (Continued) **1000171272**

Enforcement action date: 08/04/1993
Enf. disposition status: Not reported
Enf. disp. status date: Not reported
Enforcement lead agency: State
Proposed penalty amount: Not reported
Final penalty amount: 1200
Paid penalty amount: Not reported

Evaluation Action Summary:
Evaluation date: 11/04/1993
Evaluation: COMPLIANCE EVALUATION INSPECTION ON-SITE
Area of violation: Not reported
Date achieved compliance: Not reported
Evaluation lead agency: EPA Contractor/Grantee

Evaluation date: 04/30/1993
Evaluation: NON-FINANCIAL RECORD REVIEW
Area of violation: Generators - Records/Reporting
Date achieved compliance: 08/04/1993
Evaluation lead agency: State

FINDS:

Registry ID: 110004342131

Environmental Interest/Information System
RCRAInfo is a national information system that supports the Resource Conservation and Recovery Act (RCRA) program through the tracking of events and activities related to facilities that generate, transport, and treat, store, or dispose of hazardous waste. RCRAInfo allows RCRA program staff to track the notification, permit, compliance, and corrective action activities required under RCRA.

NY MANIFEST:
EPA ID: NYD003911211
Country: USA
Mailing Name: PUCCI MANIKINS INC
Mailing Contact: PUCCI MANIKINS INC
Mailing Address: 578 BROADWAY
Mailing Address 2: Not reported
Mailing City: NEW YORK
Mailing State: NY
Mailing Zip: 10012
Mailing Zip4: Not reported
Mailing Country: USA
Mailing Phone: 212-219-0142

Document ID: NJA0224194
Manifest Status: Completed copy
Trans1 State ID: NJSWAS300
Trans2 State ID: Not reported
Generator Ship Date: 860829
Trans1 Recv Date: 860829
Trans2 Recv Date: Not reported
TSD Site Recv Date: 860829

PUCCI MANIKINS INC (Continued) **1000171272**

Part A Recv Date:	860911
Part B Recv Date:	860908
Generator EPA ID:	NYD003911211
Trans1 EPA ID:	NJD991291105
Trans2 EPA ID:	Not reported
TSDF ID:	NJD991291105
Waste Code:	D001 - NON-LISTED IGNITABLE WASTES
Quantity:	00440
Units:	G - Gallons (liquids only)* (8.3 pounds)
Number of Containers:	008
Container Type:	DM - Metal drums, barrels
Handling Method:	T Chemical, physical, or biological treatment.
Specific Gravity:	100
Year:	86

Document ID:	NJA0262145
Manifest Status:	Completed copy
Trans1 State ID:	NJSWAS300
Trans2 State ID:	Not reported
Generator Ship Date:	861124
Trans1 Recv Date:	861124
Trans2 Recv Date:	Not reported
TSD Site Recv Date:	861124
Part A Recv Date:	861203
Part B Recv Date:	861203
Generator EPA ID:	NYD003911211
Trans1 EPA ID:	NJD991291105
Trans2 EPA ID:	Not reported
TSDF ID:	NJD991291105
Waste Code:	F005 - UNKNOWN
Quantity:	00660
Units:	G - Gallons (liquids only)* (8.3 pounds)
Number of Containers:	012
Container Type:	DM - Metal drums, barrels
Handling Method:	T Chemical, physical, or biological treatment.
Specific Gravity:	100
Year:	86

Document ID:	NJA0293949
Manifest Status:	Completed copy
Trans1 State ID:	NJSWAS300
Trans2 State ID:	Not reported
Generator Ship Date:	870608
Trans1 Recv Date:	870608
Trans2 Recv Date:	Not reported
TSD Site Recv Date:	870608
Part A Recv Date:	870611
Part B Recv Date:	870617
Generator EPA ID:	NYD003911211
Trans1 EPA ID:	NJD991291105
Trans2 EPA ID:	Not reported
TSDF ID:	NJD991291105
Waste Code:	F005 - UNKNOWN
Quantity:	00660
Units:	G - Gallons (liquids only)* (8.3 pounds)

PUCCI MANIKINS INC (Continued) **1000171272**

Number of Containers: 012
Container Type: DM - Metal drums, barrels
Handling Method: T Chemical, physical, or biological treatment.
Specific Gravity: 100
Year: 87

Document ID: NJA0257393
Manifest Status: Completed after the designated time period for a TSDF to get a copy to the DEC
Trans1 State ID: NJSWAS300
Trans2 State ID: Not reported
Generator Ship Date: 861219
Trans1 Recv Date: 861219
Trans2 Recv Date: Not reported
TSD Site Recv Date: 861219
Part A Recv Date: 870202
Part B Recv Date: 861230
Generator EPA ID: NYD003911211
Trans1 EPA ID: NJD991291105
Trans2 EPA ID: Not reported
TSDF ID: NJD991291105
Waste Code: F005 - UNKNOWN
Quantity: 00440
Units: G - Gallons (liquids only)* (8.3 pounds)
Number of Containers: 008
Container Type: DM - Metal drums, barrels
Handling Method: T Chemical, physical, or biological treatment.
Specific Gravity: 100
Year: 86

Document ID: NJA0157330
Manifest Status: Completed copy
Trans1 State ID: NJSWAS300
Trans2 State ID: Not reported
Generator Ship Date: 860108
Trans1 Recv Date: 860108
Trans2 Recv Date: Not reported
TSD Site Recv Date: 860108
Part A Recv Date: 860128
Part B Recv Date: 860122
Generator EPA ID: NYD003911211
Trans1 EPA ID: NJD991291105
Trans2 EPA ID: Not reported
TSDF ID: NJD991291105
Waste Code: D001 - NON-LISTED IGNITABLE WASTES
Quantity: 00440
Units: G - Gallons (liquids only)* (8.3 pounds)
Number of Containers: 008
Container Type: DM - Metal drums, barrels
Handling Method: T Chemical, physical, or biological treatment.
Specific Gravity: 100
Year: 86

Document ID: NJA0196043
Manifest Status: Completed copy

PUCCI MANIKINS INC (Continued) **1000171272**

Trans1 State ID: NJSWAS300
Trans2 State ID: Not reported
Generator Ship Date: 860530
Trans1 Recv Date: 860530
Trans2 Recv Date: Not reported
TSD Site Recv Date: 860530
Part A Recv Date: 860612
Part B Recv Date: 860610
Generator EPA ID: NYD003911211
Trans1 EPA ID: NJD991291105
Trans2 EPA ID: Not reported
TSDF ID: NJD991291105
Waste Code: D001 - NON-LISTED IGNITABLE WASTES
Quantity: 00550
Units: G - Gallons (liquids only)* (8.3 pounds)
Number of Containers: 010
Container Type: DM - Metal drums, barrels
Handling Method: T Chemical, physical, or biological treatment.
Specific Gravity: 100
Year: 86

Document ID: NJA0334827
Manifest Status: Completed copy
Trans1 State ID: NJSWAS300
Trans2 State ID: Not reported
Generator Ship Date: 870824
Trans1 Recv Date: 870824
Trans2 Recv Date: Not reported
TSD Site Recv Date: 870824
Part A Recv Date: 870827
Part B Recv Date: 870831
Generator EPA ID: NYD003911211
Trans1 EPA ID: NJD991291105
Trans2 EPA ID: Not reported
TSDF ID: NJD991291105
Waste Code: F005 - UNKNOWN
Quantity: 00605
Units: G - Gallons (liquids only)* (8.3 pounds)
Number of Containers: 011
Container Type: DM - Metal drums, barrels
Handling Method: T Chemical, physical, or biological treatment.
Specific Gravity: 100
Year: 87

Document ID: NJA0957650
Manifest Status: Completed after the designated time period for a TSDF to get a copy to the DEC
Trans1 State ID: NJSWAS300
Trans2 State ID: Not reported
Generator Ship Date: 901130
Trans1 Recv Date: 901130
Trans2 Recv Date: Not reported
TSD Site Recv Date: 901130
Part A Recv Date: 910104
Part B Recv Date: 910115
Generator EPA ID: NYD003911211

PUCCI MANIKINS INC (Continued) **1000171272**

Trans1 EPA ID:	NJD991291105
Trans2 EPA ID:	Not reported
TSDF ID:	NJD991291105
Waste Code:	F005 - UNKNOWN
Quantity:	00550
Units:	G - Gallons (liquids only)* (8.3 pounds)
Number of Containers:	010
Container Type:	DM - Metal drums, barrels
Handling Method:	B Incineration, heat recovery, burning.
Specific Gravity:	100
Year:	90

Document ID:	NJA0958244
Manifest Status:	Completed after the designated time period for a TSDF to get a copy to the DEC
Trans1 State ID:	NJSWAS300
Trans2 State ID:	Not reported
Generator Ship Date:	910225
Trans1 Recv Date:	910225
Trans2 Recv Date:	Not reported
TSD Site Recv Date:	910225
Part A Recv Date:	910402
Part B Recv Date:	910311
Generator EPA ID:	NYD003911211
Trans1 EPA ID:	NJD991291105
Trans2 EPA ID:	Not reported
TSDF ID:	NJD991291105
Waste Code:	F005 - UNKNOWN
Quantity:	00495
Units:	G - Gallons (liquids only)* (8.3 pounds)
Number of Containers:	009
Container Type:	DM - Metal drums, barrels
Handling Method:	B Incineration, heat recovery, burning.
Specific Gravity:	100
Year:	91

Document ID:	NJA1157665
Manifest Status:	Completed copy
Trans1 State ID:	NJSWAS300
Trans2 State ID:	Not reported
Generator Ship Date:	910408
Trans1 Recv Date:	910408
Trans2 Recv Date:	Not reported
TSD Site Recv Date:	910408
Part A Recv Date:	910417
Part B Recv Date:	910423
Generator EPA ID:	NYD003911211
Trans1 EPA ID:	NJD991291105
Trans2 EPA ID:	Not reported
TSDF ID:	NJD991291105
Waste Code:	F005 - UNKNOWN
Quantity:	00330
Units:	G - Gallons (liquids only)* (8.3 pounds)
Number of Containers:	006
Container Type:	DM - Metal drums, barrels
Handling Method:	B Incineration, heat recovery, burning.

PUCCI MANIKINS INC (Continued) **1000171272**

Specific Gravity: 100
Year: 91

Document ID: NJA0369623
Manifest Status: Completed copy
Trans1 State ID: NJSWAS300
Trans2 State ID: Not reported
Generator Ship Date: 871120
Trans1 Recv Date: 871120
Trans2 Recv Date: Not reported
TSD Site Recv Date: 871120
Part A Recv Date: 871215
Part B Recv Date: 871201
Generator EPA ID: NYD003911211
Trans1 EPA ID: NJD991291105
Trans2 EPA ID: Not reported
TSDF ID: NJD991291105
Waste Code: F005 - UNKNOWN
Quantity: 00935
Units: G - Gallons (liquids only)* (8.3 pounds)
Number of Containers: 017
Container Type: DM - Metal drums, barrels
Handling Method: B Incineration, heat recovery, burning.
Specific Gravity: 100
Year: 87

Document ID: NJA0293624
Manifest Status: Completed copy
Trans1 State ID: NJSWAS300
Trans2 State ID: Not reported
Generator Ship Date: 870319
Trans1 Recv Date: 870319
Trans2 Recv Date: Not reported
TSD Site Recv Date: 870319
Part A Recv Date: 870323
Part B Recv Date: 870331
Generator EPA ID: NYD003911211
Trans1 EPA ID: NJD991291105
Trans2 EPA ID: Not reported
TSDF ID: NJD991291105
Waste Code: F005 - UNKNOWN
Quantity: 00935
Units: G - Gallons (liquids only)* (8.3 pounds)
Number of Containers: 017
Container Type: DM - Metal drums, barrels
Handling Method: T Chemical, physical, or biological treatment.
Specific Gravity: 100
Year: 87

Document ID: NJA1157005
Manifest Status: Completed copy
Trans1 State ID: NJSWAS300
Trans2 State ID: Not reported
Generator Ship Date: 910523

PUCCI MANIKINS INC (Continued) **1000171272**

Trans1 Recv Date:	910523
Trans2 Recv Date:	Not reported
TSD Site Recv Date:	910523
Part A Recv Date:	910606
Part B Recv Date:	910612
Generator EPA ID:	NYD003911211
Trans1 EPA ID:	NJD991291105
Trans2 EPA ID:	Not reported
TSDF ID:	NJD991291105
Waste Code:	F005 - UNKNOWN
Quantity:	00385
Units:	G - Gallons (liquids only)* (8.3 pounds)
Number of Containers:	007
Container Type:	DM - Metal drums, barrels
Handling Method:	B Incineration, heat recovery, burning.
Specific Gravity:	100
Year:	91

Document ID:	NJA0453274
Manifest Status:	Completed after the designated time period for a TSDF to get a copy to the DEC
Trans1 State ID:	NJSWAS300
Trans2 State ID:	Not reported
Generator Ship Date:	880901
Trans1 Recv Date:	880901
Trans2 Recv Date:	Not reported
TSD Site Recv Date:	880901
Part A Recv Date:	881007
Part B Recv Date:	880912
Generator EPA ID:	NYD003911211
Trans1 EPA ID:	NJD991291105
Trans2 EPA ID:	Not reported
TSDF ID:	NJD991291105
Waste Code:	F005 - UNKNOWN
Quantity:	00825
Units:	G - Gallons (liquids only)* (8.3 pounds)
Number of Containers:	015
Container Type:	DM - Metal drums, barrels
Handling Method:	T Chemical, physical, or biological treatment.
Specific Gravity:	100
Year:	88

Document ID:	NJA0534876
Manifest Status:	Completed copy
Trans1 State ID:	NJSWAS300
Trans2 State ID:	Not reported
Generator Ship Date:	881129
Trans1 Recv Date:	881129
Trans2 Recv Date:	Not reported
TSD Site Recv Date:	881129
Part A Recv Date:	881201
Part B Recv Date:	881206
Generator EPA ID:	NYD003911211
Trans1 EPA ID:	NJD991291105
Trans2 EPA ID:	Not reported
TSDF ID:	NJD991291105

PUCCI MANIKINS INC (Continued) **1000171272**

Waste Code:	F005 - UNKNOWN
Quantity:	00605
Units:	G - Gallons (liquids only)* (8.3 pounds)
Number of Containers:	011
Container Type:	DM - Metal drums, barrels
Handling Method:	T Chemical, physical, or biological treatment.
Specific Gravity:	100
Year:	88

Document ID:	NJA1157521
Manifest Status:	Completed copy
Trans1 State ID:	NJSWAS300
Trans2 State ID:	Not reported
Generator Ship Date:	910729
Trans1 Recv Date:	910729
Trans2 Recv Date:	Not reported
TSD Site Recv Date:	910729
Part A Recv Date:	910814
Part B Recv Date:	910812
Generator EPA ID:	NYD003911211
Trans1 EPA ID:	NJD991291105
Trans2 EPA ID:	Not reported
TSDF ID:	NJD991291105
Waste Code:	F005 - UNKNOWN
Quantity:	00550
Units:	G - Gallons (liquids only)* (8.3 pounds)
Number of Containers:	010
Container Type:	DM - Metal drums, barrels
Handling Method:	B Incineration, heat recovery, burning.
Specific Gravity:	100
Year:	91

Document ID:	NJA0403771
Manifest Status:	Completed copy
Trans1 State ID:	NJSWAS300
Trans2 State ID:	Not reported
Generator Ship Date:	880602
Trans1 Recv Date:	880602
Trans2 Recv Date:	Not reported
TSD Site Recv Date:	880602
Part A Recv Date:	880607
Part B Recv Date:	880609
Generator EPA ID:	NYD003911211
Trans1 EPA ID:	NJD991291105
Trans2 EPA ID:	Not reported
TSDF ID:	NJD991291105
Waste Code:	F005 - UNKNOWN
Quantity:	00660
Units:	G - Gallons (liquids only)* (8.3 pounds)
Number of Containers:	012
Container Type:	DM - Metal drums, barrels
Handling Method:	T Chemical, physical, or biological treatment.
Specific Gravity:	100
Year:	88

PUCCI MANIKINS INC (Continued) **1000171272**

Document ID:	NJA0403330
Manifest Status:	Completed after the designated time period for a TSDF to get a copy to the DEC
Trans1 State ID:	NJSWAS300
Trans2 State ID:	Not reported
Generator Ship Date:	880315
Trans1 Recv Date:	880315
Trans2 Recv Date:	Not reported
TSD Site Recv Date:	880315
Part A Recv Date:	880425
Part B Recv Date:	880321
Generator EPA ID:	NYD003911211
Trans1 EPA ID:	NJD991291105
Trans2 EPA ID:	Not reported
TSDF ID:	NJD991291105
Waste Code:	F005 - UNKNOWN
Quantity:	00990
Units:	G - Gallons (liquids only)* (8.3 pounds)
Number of Containers:	018
Container Type:	DM - Metal drums, barrels
Handling Method:	T Chemical, physical, or biological treatment.
Specific Gravity:	100
Year:	88

Document ID:	NYB2447118
Manifest Status:	Completed copy
Trans1 State ID:	MD017
Trans2 State ID:	Not reported
Generator Ship Date:	910925
Trans1 Recv Date:	910925
Trans2 Recv Date:	Not reported
TSD Site Recv Date:	910927
Part A Recv Date:	911007
Part B Recv Date:	911009
Generator EPA ID:	NYD003911211
Trans1 EPA ID:	MDD981739667
Trans2 EPA ID:	Not reported
TSDF ID:	NYD043815703
Waste Code:	F003 - UNKNOWN
Quantity:	00550
Units:	G - Gallons (liquids only)* (8.3 pounds)
Number of Containers:	010
Container Type:	DM - Metal drums, barrels
Handling Method:	B Incineration, heat recovery, burning.
Specific Gravity:	100
Year:	91

Document ID:	NYB4426884
Manifest Status:	Completed copy
Trans1 State ID:	Not reported
Trans2 State ID:	Not reported
Generator Ship Date:	911126
Trans1 Recv Date:	911126
Trans2 Recv Date:	Not reported
TSD Site Recv Date:	911205
Part A Recv Date:	Not reported

PUCCI MANIKINS INC (Continued) **1000171272**

Part B Recv Date:	911212
Generator EPA ID:	NYD003911211
Trans1 EPA ID:	MDD981739667
Trans2 EPA ID:	Not reported
TSDF ID:	NYD043815703
Waste Code:	F003 - UNKNOWN
Quantity:	00550
Units:	G - Gallons (liquids only)* (8.3 pounds)
Number of Containers:	010
Container Type:	DM - Metal drums, barrels
Handling Method:	B Incineration, heat recovery, burning.
Specific Gravity:	100
Year:	91

Click this hyperlink while viewing on your computer to access
22 additional NY_MANIFEST: record(s) in the EDR Site Report.

K81 **628 BROADWAY, SUITE 500** **AST** **A100292613**
North **628 BROADWAY** **N/A**
< 1/8 **NEW YORK, NY 10012**
0.090 mi.
476 ft. **Site 12 of 14 in cluster K**

Relative:
Lower

Actual:
39 ft.

AST:

Region:	STATE
DEC Region:	2
Site Status:	Active
Facility Id:	2-608650
Program Type:	PBS
UTM X:	584776.39537000004
UTM Y:	4508833.6511300001
Expiration Date:	2008/03/20

Affiliation Records:

Site Id:	30502
Affiliation Type:	Owner
Company Name:	LARRY SALAMON
Contact Type:	Not reported
Contact Name:	Not reported
Address1:	628 BROADWAY, SUITE 500
Address2:	Not reported
City:	NEW YORK
State:	NY
Zip Code:	10012
Country Code:	001
Phone:	(212) 505-5007
Phone Ext:	Not reported
Email:	Not reported
Fax Number:	Not reported
Modified By:	TRANSLAT
Date Last Modified:	3/4/2004

Site Id:	30502
Affiliation Type:	Mail Contact
Company Name:	LARRY SALAMON REAL ESTATE
Contact Type:	Not reported
Contact Name:	LINDA SALAMON
Address1:	628 BROADWAY

628 BROADWAY, SUITE 500 (Continued) **A100292613**

Address2:	SUITE 500
City:	NEW YORK
State:	NY
Zip Code:	10012
Country Code:	001
Phone:	(212) 505-5007
Phone Ext:	Not reported
Email:	Not reported
Fax Number:	Not reported
Modified By:	TRANSLAT
Date Last Modified:	3/4/2004

Site Id:	30502
Affiliation Type:	On-Site Operator
Company Name:	628 BROADWAY, SUITE 500
Contact Type:	Not reported
Contact Name:	TIBURLIO LAGUNA
Address1:	Not reported
Address2:	Not reported
City:	Not reported
State:	NN
Zip Code:	Not reported
Country Code:	001
Phone:	(212) 505-5007
Phone Ext:	Not reported
Email:	Not reported
Fax Number:	Not reported
Modified By:	TRANSLAT
Date Last Modified:	3/4/2004

Site Id:	30502
Affiliation Type:	Emergency Contact
Company Name:	LARRY SALAMON
Contact Type:	Not reported
Contact Name:	LINDA SALAMON
Address1:	Not reported
Address2:	Not reported
City:	Not reported
State:	NN
Zip Code:	Not reported
Country Code:	001
Phone:	(516) 476-6519
Phone Ext:	Not reported
Email:	Not reported
Fax Number:	Not reported
Modified By:	TRANSLAT
Date Last Modified:	3/4/2004

Equipment Records:

G03 - Tank Secondary Containment - Vault (w/o access)
A00 - Tank Internal Protection - None
D01 - Pipe Type - Steel/Carbon Steel/Iron
J02 - Dispenser - Suction
L09 - Piping Leak Detection - Exempt Suction Piping
B01 - Tank External Protection - Painted/Asphalt Coating
F00 - Pipe External Protection - None
I05 - Overfill - Vent Whistle

628 BROADWAY, SUITE 500 (Continued) **A100292613**

C01 - Pipe Location - Aboveground
H00 - Tank Leak Detection - None

Tank Info:

Tank Number:	001
Tank Id:	65441
Tank Location:	3
Tank Type:	Steel/Carbon Steel/Iron
Tank Status:	In Service
Tank Model:	Not reported
Pipe Model:	Not reported
Install Date:	Not reported
Capacity Gallons:	5000
Tightness Test Method:	NN
Date Test:	Not reported
Next Test Date:	Not reported
Date Tank Closed:	Not reported
Register:	True
Modified By:	TRANSLAT
Last Modified:	03/04/2004

M82 **NEW MOTT APT COR** **AST** **U003395750**
East **316 MOTT ST** **HIST AST** **N/A**
< 1/8 **NEW YORK, NY 10012**
0.091 mi.
482 ft. **Site 4 of 4 in cluster M**

Relative:
Higher

Actual:
43 ft.

AST:

Region:	STATE
DEC Region:	2
Site Status:	Active
Facility Id:	2-600778
Program Type:	PBS
UTM X:	584996.17888000002
UTM Y:	4508768.4651699997
Expiration Date:	2012/07/07

Affiliation Records:

Site Id:	22755
Affiliation Type:	Owner
Company Name:	NEW MOTT APT CORP % DOWNTOWN PROPERTIES
Contact Type:	MANAGING AGENT
Contact Name:	RICHARD BASSIK
Address1:	270 LAFAYETTE ST, #506
Address2:	Not reported
City:	NEW YORK
State:	NY
Zip Code:	10012
Country Code:	001
Phone:	(212) 334-4400
Phone Ext:	Not reported
Email:	Not reported
Fax Number:	Not reported
Modified By:	NRLOMBAR
Date Last Modified:	5/25/2005

Site Id:	22755
Affiliation Type:	Mail Contact

NEW MOTT APT COR (Continued) **U003395750**

Company Name:	DOWNTOWN PROPERTIES
Contact Type:	Not reported
Contact Name:	MR. RICHARD BASSIK
Address1:	270 LAFAYETTE STREET
Address2:	SUITE 506
City:	NEW YORK
State:	NY
Zip Code:	10012
Country Code:	001
Phone:	(212) 334-4400
Phone Ext:	Not reported
Email:	Not reported
Fax Number:	Not reported
Modified By:	NRLOMBAR
Date Last Modified:	5/25/2005

Site Id:	22755
Affiliation Type:	On-Site Operator
Company Name:	NEW MOTT APARTMENT CORP.
Contact Type:	Not reported
Contact Name:	CHRIS CONKLIN
Address1:	Not reported
Address2:	Not reported
City:	Not reported
State:	NN
Zip Code:	Not reported
Country Code:	001
Phone:	(212) 334-2168
Phone Ext:	Not reported
Email:	Not reported
Fax Number:	Not reported
Modified By:	NRLOMBAR
Date Last Modified:	5/25/2005

Site Id:	22755
Affiliation Type:	Emergency Contact
Company Name:	NEW MOTT APT CORP % DOWNTOWN PROPERTIES
Contact Type:	Not reported
Contact Name:	CHANNEL OIL
Address1:	Not reported
Address2:	Not reported
City:	Not reported
State:	NN
Zip Code:	Not reported
Country Code:	999
Phone:	(718) 318-7880
Phone Ext:	Not reported
Email:	Not reported
Fax Number:	Not reported
Modified By:	NRLOMBAR
Date Last Modified:	5/25/2005

Equipment Records:

H00 - Tank Leak Detection - None
C01 - Pipe Location - Aboveground
B00 - Tank External Protection - None
L09 - Piping Leak Detection - Exempt Suction Piping

NEW MOTT APT COR (Continued) **U003395750**

J02 - Dispenser - Suction
A00 - Tank Internal Protection - None
I05 - Overfill - Vent Whistle
F00 - Pipe External Protection - None
D00 - Pipe Type - No Piping
G00 - Tank Secondary Containment - None

Tank Info:

Tank Number:	0030816
Tank Id:	43714
Tank Location:	1
Tank Type:	Steel/Carbon Steel/Iron
Tank Status:	In Service
Tank Model:	Not reported
Pipe Model:	Not reported
Install Date:	03/01/1980
Capacity Gallons:	4000
Tightness Test Method:	NN
Date Test:	Not reported
Next Test Date:	Not reported
Date Tank Closed:	Not reported
Register:	True
Modified By:	EJCALIFA
Last Modified:	04/11/2007

HIST AST:

PBS Number:	2-600778
SWIS Code:	6201
Operator:	CONKLIN
Facility Phone:	(212) 334-2168
Facility Addr2:	316 MOTT ST
Facility Type:	APARTMENT BUILDING
Emergency:	CHANNEL OIL
Emergency Tel:	(718) 318-7880
Old PBSNO:	Not reported
Date Inspected:	Not reported
Inspector:	Not reported
Result of Inspection:	Not reported
Owner Name:	NEW MOTT APT CORPORATION
Owner Address:	25 W. 45TH ST. C/O ADVANCED MANAGEMENT
Owner City,St,Zip:	NEW YORK, NY 10036
Federal ID:	Not reported
Owner Tel:	(212) 382-3600
Owner Type:	Corporate/Commercial
Owner Subtype:	Not reported
Mailing Contact:	MR. RICHARD BASSIK
Mailing Name:	NEW MOTT APARTMENTS CORPORATION
Mailing Address:	25 WEST 45TH STREET
Mailing Address 2:	C/O ADVANCED MANAGEMENT
Mailing City,St,Zip:	NEW YORK, NY 10036
Mailing Telephone:	(212) 382-3600
Owner Mark:	First Owner
Facility Status:	1 - Active PBS facility, i.e. total capacity of the PBS tanks is greater than 1,100 gallons, regardless if Subpart 360-14 tanks exist or not at the facility.
Certification Flag:	False

NEW MOTT APT COR (Continued) **U003395750**

Certification Date:	04/02/1998
Expiration:	07/07/2002
Renew Flag:	False
Renew Date:	Not reported
Total Capacity:	4000
FAMT:	True
Facility Screen:	No Missing Data
Owner Screen:	No Missing Data
Tank Screen:	No Missing Data
Dead Letter:	False
CBS Number:	Not reported
Town or City:	NEW YORK CITY
County Code:	62
Town or City Code:	01
Region:	2
Tank ID:	0030816
Tank Location:	ABOVEGROUND
Tank Status:	In Service
Install Date:	Not reported
Capacity (Gal):	4000
Product Stored:	NOS 1,2, OR 4 FUEL OIL
Tank Type:	Steel/carbon steel
Tank Internal:	0
Tank External:	00
Pipe Location:	Aboveground
Pipe Type:	NONE
Pipe Internal:	None
Pipe External:	00
Tank Containment:	None
Leak Detection:	00
Overfill Protection:	06
Dispenser Method:	Suction
Date Tested:	Not reported
Next Test Date:	Not reported
Missing Data for Tank:	No Missing Data
Date Closed:	Not reported
Test Method:	Not reported
Deleted:	False
Updated:	True
SPDES Number:	Not reported
Lat/Long:	Not reported

P83 **NY Spills** **S105234983**
SSW **62-66 PRINCE ST** **NY Hist Spills** **N/A**
< 1/8 **MANHATTAN, NY**
0.092 mi.
484 ft. **Site 2 of 8 in cluster P**

Relative:
Lower

Actual:
37 ft.

NY Spills:

Site ID:	153931
Facility Addr2:	Not reported
Facility ID:	0108884
Spill Number:	0108884
Facility Type:	ER
SWIS:	3101
Investigator:	JBVOUGHT
Referred To:	Not reported

(Continued) **S105234983**

Spill Date:	12/6/2001
Reported to Dept:	12/6/2001
CID:	257
Spill Cause:	Unknown
Water Affected:	Not reported
Spill Source:	Gasoline Station
Spill Notifier:	Other
Cleanup Ceased:	Not reported
Cleanup Meets Std:	False
Last Inspection:	Not reported
Recommended Penalty:	Penalty Not Recommended
UST Trust:	False
Spill Class:	Known release that creates potential for fire or hazard. DEC Response. Willing Responsible Party. Corrective action taken.
Spill Closed Dt:	8/19/2002
Remediation Phase:	0
Date Entered In Computer:	12/6/2001
Spill Record Last Update:	8/19/2002
Spiller Name:	Not reported
Spiller Company:	Not reported
Spiller Address:	62-66 PRINCE ST
Spiller City,St,Zip:	MANHATTEN, NY
Spiller Company:	001
Contact Name:	GREG BODNARUK
Contact Phone:	(732) 764-8900
DEC Region:	2
DER Facility ID:	130568
DEC Memo:	Prior to Sept, 2004 data translation this spill Lead_DEC Field was "VOUGHT" 8/19/2002-VOUGHT-Site was former gas station that had 4(550) gasoline and 1 (275) waste oil tank. Spill reported due to SVOC exceedances. Gasoline tanks were abandoned in place and waste oil was removed. On 6/21/2001 Aaron & Wright performs Phase II and discovers SVOC's (analyticals and site plan sent to NYSDEC). Multiple SVOC exceedances causes NYSDEC to request further delineation via 10 soil borings. These additional borings were completed on 5/3 and 5/24, 2002 up to a depth of 30' and at a minimum depth of 15' (analyticals, site plan and disposal manifest also sent to NYDEC). Debris, brick and wood on boring logs indicate source of SVOC's. No BTEX found above TAGM 4046 RSCO's. Borings show minor exceedances in Benzo(a)anthracene, chrysene, benzo(b)fluoranthene, benzo(k)fluoranthene, benzo(a)pyrene, dibenz(a,h)anthracene up to 4ppm. Spill closed by Vought.
Remarks:	CALLER TOOK SOIL SAMPLES FROM PROPERTY WHICH IS A OLD GAS STATION AND RESULTS CAME BACK SHOWING CONTAMINTION

Material:

Site ID:	153931
Operable Unit ID:	846284
Operable Unit:	01
Material ID:	530093
Material Code:	0009
Material Name:	Gasoline
Case No.:	Not reported
Material FA:	Petroleum
Quantity:	0
Units:	Gallons
Recovered:	No
Resource Affected:	Not reported

(Continued) **S105234983**

Oxygenate: False

Tank Test:
Site ID: Not reported
Spill Tank Test: Not reported
Tank Number: Not reported
Tank Size: Not reported
Test Method: Not reported
Leak Rate: Not reported
Gross Fail: Not reported
Modified By: Not reported
Last Modified: Not reported
Test Method: Not reported

NY Hist Spills:
Region of Spill: 2
Spill Number: 0108884
Investigator: VOUGHT
Caller Name: Not reported
Caller Agency: Not reported
Caller Phone: Not reported
Notifier Name: Not reported
Notifier Agency: Not reported
Notifier Phone: Not reported
Spill Date/Time: 12/06/2001 10:00
Reported to Dept Date/Time: 12/06/01 10:07
SWIS: 62
Spiller Name: Not reported
Spiller Contact: Not reported
Spiller Phone: ( ) -
Spiller Contact: GREG BODNARUK
Spiller Phone: (732) 764-8900
Spiller Address: 62-66 PRINCE ST
Spiller City,St,Zip: MANHATTEN, NY
Spill Cause: Unknown
Reported to Dept: On Land
Water Affected: Not reported
Spill Source: 05
Spill Notifier: Other
PBS Number: Not reported
Cleanup Ceased: / /
Cleanup Meets Std: False
Last Inspection: / /
Recommended Penalty: Penalty Not Recommended
Spiller Cleanup Dt: / /
Enforcement Date: / /
Invstgn Complete: / /
UST Involvement: False
Spill Class: Known release that creates potential for fire or hazard. DEC Response. Willing Responsible Party. Corrective action taken.
Spill Closed Dt: / /
Corrective Action Plan Submitted: / /
Date Region Sent Summary to Central Office: / /
Date Spill Entered In Computer Data File: 12/06/01
Date Spill Entered In Computer Data File: Not reported

(Continued) **S105234983**

Update Date: 12/06/01
Is Updated: False

Tank:
PBS Number: Not reported
Tank Number: Not reported
Tank Size: Not reported
Test Method: Not reported
Leak Rate Failed Tank: Not reported
Gross Leak Rate: Not reported

Material:
Material Class Type: Petroleum
Quantity Spilled: 0
Unkonwn Quantity Spilled: True
Units: Gallons
Quantity Recovered: 0
Unkonwn Quantity Recovered: False
Material: GASOLINE
Class Type: GASOLINE
Times Material Entry In File: 21329
CAS Number: Not reported
Last Date: 19940929
DEC Remarks: Not reported
Remark: CALLER TOOK SOIL SAMPLES FROM PROPERTY WHICH IS A OLD GAS STATION AND RESULTS CAME BACK SHOWING CONTAMINTION

P84 **AMOCO** **LTANKS** **S100167501**
SSW **62 PRINCE STREET** **HIST LTANKS** **N/A**
< 1/8 **MANHATTAN, NY** **NY Spills**
0.092 mi.
484 ft. **Site 3 of 8 in cluster P**

Relative:
Lower

Actual:
37 ft.

LTANKS:
Site ID: 143437
Spill No: 8709385
Spill Date: 2/3/1988
Spill Cause: Tank Test Failure
Spill Source: Gasoline Station
Spill Class: a3
Spill Closed Dt: 4/28/2004
Facility Addr2: Not reported
Cleanup Ceased: Not reported
Cleanup Meets Standard: False
SWIS: 3101
Investigator: KMFOLEY
Referred To: Not reported
Reported to Dept: 2/4/1988
CID: Not reported
Water Affected: Not reported
Spill Notifier: Tank Tester
Last Inspection: Not reported
Recommended Penalty: Penalty Not Recommended
UST Involvement: True
Remediation Phase: 0
Date Entered In Computer: 2/9/1988
Spill Record Last Update: 4/29/2004
Spiller Name: MIKE REGINA
Spiller Company: AMOCO

AMOCO (Continued) **S100167501**

Spiller Address:	62 PRINCE STREET
Spiller City,St,Zip:	NY, NY
Spiller County:	001
Spiller Contact:	Not reported
Spiller Phone:	Not reported
Spiller Extention:	Not reported
DEC Region:	2
DER Facility ID:	307049
DEC Memo:	Prior to Sept, 2004 data translation this spill Lead_DEC Field was "K FOLEY" 12/6/2001 See spill #0108884 contaminated soil samples found. 3/14/03 REASSIGNED FROM SULLVAN TO VOUGHT. 1/8/04 Reassigned from Vought to K Foley. (KMF) 4/28/04 See notes for closed spill #0108884. No BTEX found above TAGM cleanup guidance in 10 soil borings completed. Minor exceedances for PAHs.
Remarks:	EIGHT 550-GAL TANKS DROPPED PRESSURE. ACTION UNKNOWN/ EXCAVATE--ISOLATE--RETEST

Material:

Site ID:	143437
Operable Unit ID:	914645
Operable Unit:	01
Material ID:	464709
Material Code:	0009
Material Name:	Gasoline
Case No.:	Not reported
Material FA:	Petroleum
Quantity:	-1
Units:	Gallons
Recovered:	Yes
Resource Affected:	Not reported
Oxygenate:	False

Tank Test:

Site ID:	143437
Spill Tank Test:	1533175
Tank Number:	Not reported
Tank Size:	0
Test Method:	00
Leak Rate:	0
Gross Fail:	Not reported
Modified By:	Spills
Last Modified:	10/1/2004
Test Method:	Unknown

HIST LTANKS:

Region of Spill:	2
Spill Number:	8709385
Spill Date:	02/03/1988
Spill Time:	12:00
Spill Cause:	Tank Test Failure
Resource Affectd:	Groundwater
Water Affected:	Not reported
Spill Source:	Gas Station
Spill Class:	a3
Spill Closed Dt:	/ /

AMOCO (Continued) **S100167501**

Cleanup Ceased: / /
Cleanup Meets Standard: False
Investigator: SULLIVAN
Caller Name: Not reported
Caller Agency: Not reported
Caller Phone: Not reported
Caller Extension: Not reported
Notifier Name: Not reported
Notifier Agency: Not reported
Notifier Phone: Not reported
Notifier Extension: Not reported
Reported to Department Date: 02/04/88
Reported to Department Time: 08:41
SWIS: 62
Spiller Contact: Not reported
Spiller Phone: Not reported
Spiller Extention: Not reported
Spiller Name: MIKE REGINA
Spiller Address: 62 PRINCE STREET
Spiller City,St,Zip: NY, NY
Spiller Cleanup Date: / /
Facility Contact: Not reported
Facility Phone: (212) 925-6637
Facility Extention: Not reported
Spill Notifier: Tank Tester
PBS Number: 2-452505
Last Inspection: / /
Recommended Penalty: Penalty Not Recommended
Enforcement Date: / /
Investigation Complete: / /
UST Involvement: True
Date Region Sent Summary to Central Office: / /
Corrective Action Plan Submitted: / /
Date Spill Entered In Computer Data File: 02/09/88
Time Spill Entered In Computer Data File: Not reported
Spill Record Last Update: 12/06/01
Is Updated: False

Tank:
PBS Number: Not reported
Tank Number: Not reported
Tank Size: 0
Test Method: Not reported
Leak Rate Failed Tank: 0.00
Gross Leak Rate: Not reported

Material:
Material Class Type: Petroleum
Quantity Spilled: -1
Unkonwn Quantity Spilled: False
Units: Gallons
Quantity Recovered: -1
Unkonwn Quantity Recovered: False
Material: GASOLINE
Class Type: GASOLINE
Times Material Entry In File: 21329
CAS Number: Not reported

AMOCO (Continued) **S100167501**

Last Date: 19940929
DEC Remarks: 12/6/2001 See spill 0108884 contaminated soil samples found.
Spill Cause: EIGHT 550-GAL TANKS DROPPED PRESSURE. ACTION UNKNOWN/ EXCAVATE--ISOLATE--RETEST

NY Spills:

Site ID:	357011
Facility Addr2:	Not reported
Facility ID:	0510954
Spill Number:	0510954
Facility Type:	ER
SWIS:	3101
Investigator:	smsanges
Referred To:	Not reported
Spill Date:	12/18/2005
Reported to Dept:	12/19/2005
CID:	444
Spill Cause:	Other
Water Affected:	Not reported
Spill Source:	Institutional, Educational, Gov., Other
Spill Notifier:	Other
Cleanup Ceased:	Not reported
Cleanup Meets Std:	False
Last Inspection:	Not reported
Recommended Penalty:	Penalty Not Recommended
UST Trust:	False
Spill Class:	Known release with minimal potential for fire or hazard. DEC Response. Willing Responsible Party. Corrective action taken.
Spill Closed Dt:	6/26/2008
Remediation Phase:	0
Date Entered In Computer:	12/19/2005
Spill Record Last Update:	6/26/2008
Spiller Name:	ANDREW KELLY
Spiller Company:	CONSTRUCTION SITE
Spiller Address:	62 PRINCE STREET
Spiller City,St,Zip:	MANHATTEN, NY
Spiller Company:	001
Contact Name:	ANDREW KELLY
Contact Phone:	(718) 595-4761
DEC Region:	2
DER Facility ID:	307049
DEC Memo:	Left 2 messages for Andrew Kelly of DEP - No additional information. Site was a gas station (Spill #0108884 Closed by Vought) This was a surface spill - cleaned and closed.
Remarks:	NO INFO FURTHER INVESTIGATION

Material:

Site ID:	357011
Operable Unit ID:	1114299
Operable Unit:	01
Material ID:	2104378
Material Code:	0003
Material Name:	#6 Fuel Oil
Case No.:	Not reported
Material FA:	Petroleum
Quantity:	0
Units:	Gallons
Recovered:	No

AMOCO (Continued) **S100167501**

Resource Affected: Not reported
Oxygenate: False

Tank Test:
Site ID: Not reported
Spill Tank Test: Not reported
Tank Number: Not reported
Tank Size: Not reported
Test Method: Not reported
Leak Rate: Not reported
Gross Fail: Not reported
Modified By: Not reported
Last Modified: Not reported
Test Method: Not reported

P85 **VACANT AUTO REPAIR SHOP** **NY Spills** **S106004273**
SSW **270 LAFAYETTE ST** **N/A**
< 1/8 **MANHATTAN, NY**
0.092 mi.
484 ft. **Site 4 of 8 in cluster P**

Relative:
Lower

Actual:
37 ft.

NY Spills:
Site ID: 181725
Facility Addr2: Not reported
Facility ID: 0202438
Spill Number: 0202438
Facility Type: ER
SWIS: 3101
Investigator: JCGRATHW
Referred To: Not reported
Spill Date: 6/6/2002
Reported to Dept: 6/6/2002
CID: 365
Spill Cause: Unknown
Water Affected: Not reported
Spill Source: Commercial/Industrial
Spill Notifier: Federal Government
Cleanup Ceased: 6/29/2005
Cleanup Meets Std: False
Last Inspection: Not reported
Recommended Penalty: Penalty Not Recommended
UST Trust: False
Spill Class: Known release with minimal potential for fire or hazard. DEC Response. Willing Responsible Party. Corrective action taken.
Spill Closed Dt: 7/7/2005
Remediation Phase: 0
Date Entered In Computer: 6/6/2002
Spill Record Last Update: 7/7/2005
Spiller Name: Not reported
Spiller Company: UNKNOWN
Spiller Address: Not reported
Spiller City,St,Zip: NY
Spiller Company: 999
Contact Name: Not reported
Contact Phone: Not reported
DEC Region: 2

VACANT AUTO REPAIR SHOP (Continued) **S106004273**

DER Facility ID: 152380
DEC Memo: 6/29/05 - Site visit. New store moving into site location and adjacent building. No signs of petroleum contamination or remnants of the former auto repair shop. Site closed. 6/15/05 - Spill Lead_DEC Field changed to Grathwol. No file available. Prior to Sept, 2004 data translation this spill Lead_DEC Field was "TIPPLE" 06/11/2002 site visit revealed an old gas station that has not been in service for years. There was no obvious surficial oil spill.
Remarks: FIRE DEPT RESPONDED TO THE AUTO STATION FOR UNK REASON - THEY PUT DOWN SPEEDY DRY BUT DID NO FURTHER CLEAN UP - DEP IS RESPONDING - THEIR REF #460318

Material:
Site ID: 181725
Operable Unit ID: 853276
Operable Unit: 01
Material ID: 520294
Material Code: 0015
Material Name: Motor Oil
Case No.: Not reported
Material FA: Petroleum
Quantity: 0
Units: Gallons
Recovered: No
Resource Affected: Not reported
Oxygenate: False

Tank Test:
Site ID: Not reported
Spill Tank Test: Not reported
Tank Number: Not reported
Tank Size: Not reported
Test Method: Not reported
Leak Rate: Not reported
Gross Fail: Not reported
Modified By: Not reported
Last Modified: Not reported
Test Method: Not reported

P86 **57 PRINCE ST** **AST** **U003390815**
SSW **57 PRINCE ST** **HIST AST** **N/A**
< 1/8 **NY, NY 10012**
0.092 mi.
485 ft. **Site 5 of 8 in cluster P**

Relative:
Lower

Actual:
38 ft.

AST:
Region: STATE
DEC Region: 2
Site Status: Active
Facility Id: 2-328073
Program Type: PBS
UTM X: 584886.91237000003
UTM Y: 4508529.6326799998
Expiration Date: 2013/08/21

Affiliation Records:
Site Id: 15350

57 PRINCE ST (Continued) **U003390815**

Affiliation Type:	Owner
Company Name:	57 PRINCE STREET ASSOCIATES, LLC
Contact Type:	MANAGER
Contact Name:	CYNTHIA WU
Address1:	57 PRINCE STREET
Address2:	Not reported
City:	NEW YORK
State:	NY
Zip Code:	10001
Country Code:	001
Phone:	(212) 219-3507
Phone Ext:	Not reported
Email:	Not reported
Fax Number:	Not reported
Modified By:	dxliving
Date Last Modified:	10/24/2008

Site Id:	15350
Affiliation Type:	Mail Contact
Company Name:	C/O FREYER
Contact Type:	Not reported
Contact Name:	SUPER/FACILITY MANAGER
Address1:	57 PRINCE STREET
Address2:	Not reported
City:	NEW YORK
State:	NY
Zip Code:	10012
Country Code:	001
Phone:	(212) 219-3507
Phone Ext:	Not reported
Email:	Not reported
Fax Number:	Not reported
Modified By:	TRANSLAT
Date Last Modified:	3/4/2004

Site Id:	15350
Affiliation Type:	On-Site Operator
Company Name:	57 PRINCE ST
Contact Type:	Not reported
Contact Name:	57 PRINCE STREET ASSOC., LLC
Address1:	Not reported
Address2:	Not reported
City:	Not reported
State:	NN
Zip Code:	Not reported
Country Code:	001
Phone:	(212) 598-0900
Phone Ext:	Not reported
Email:	Not reported
Fax Number:	Not reported
Modified By:	TRANSLAT
Date Last Modified:	3/4/2004

Site Id:	15350
Affiliation Type:	Emergency Contact
Company Name:	57 PRINCE STREET ASSOCIATES, LLC
Contact Type:	Not reported

57 PRINCE ST (Continued) **U003390815**

Contact Name:	57 PRINCE STREET ASSOC., LLC
Address1:	Not reported
Address2:	Not reported
City:	Not reported
State:	NN
Zip Code:	Not reported
Country Code:	001
Phone:	(212) 219-3507
Phone Ext:	Not reported
Email:	Not reported
Fax Number:	Not reported
Modified By:	TRANSLAT
Date Last Modified:	3/4/2004

Equipment Records:

A00 - Tank Internal Protection - None
D01 - Pipe Type - Steel/Carbon Steel/Iron
J02 - Dispenser - Suction
L09 - Piping Leak Detection - Exempt Suction Piping
C00 - Pipe Location - No Piping
F00 - Pipe External Protection - None
I04 - Overfill - Product Level Gauge (A/G)
H00 - Tank Leak Detection - None
G00 - Tank Secondary Containment - None
B00 - Tank External Protection - None

Tank Info:

Tank Number:	001
Tank Id:	20148
Tank Location:	1
Tank Type:	Steel/Carbon Steel/Iron
Tank Status:	In Service
Tank Model:	Not reported
Pipe Model:	Not reported
Install Date:	01/01/1950
Capacity Gallons:	1500
Tightness Test Method:	NN
Date Test:	Not reported
Next Test Date:	Not reported
Date Tank Closed:	Not reported
Register:	True
Modified By:	dxliving
Last Modified:	10/24/2008

HIST AST:

PBS Number:	2-328073
SWIS Code:	6201
Operator:	57 PRINCE STREET ASSOC.
Facility Phone:	(212) 598-0900
Facility Addr2:	57 PRINCE ST
Facility Type:	APARTMENT BUILDING
Emergency:	57 PRINCE STREET ASSOC.
Emergency Tel:	(212) 219-3507
Old PBSNO:	Not reported
Date Inspected:	Not reported
Inspector:	Not reported

57 PRINCE ST (Continued) **U003390815**

Result of Inspection:	Not reported
Owner Name:	57 PRINCE STREET ASSOCIATES, LLC
Owner Address:	37 EAST 18TH STREET
Owner City,St,Zip:	NEW YORK, NY 10003
Federal ID:	Not reported
Owner Tel:	(212) 000-0000
Owner Type:	Corporate/Commercial
Owner Subtype:	Not reported
Mailing Contact:	SUPER FACILITY MANAGER
Mailing Name:	C/O FREYER
Mailing Address:	57 PRINCE STREET
Mailing Address 2:	Not reported
Mailing City,St,Zip:	NEW YORK, NY 10012
Mailing Telephone:	(212) 000-0000
Owner Mark:	Second Owner
Facility Status:	1 - Active PBS facility, i.e. total capacity of the PBS tanks is greater than 1,100 gallons, regardless if Subpart 360-14 tanks exist or not at the facility.
Certification Flag:	False
Certification Date:	08/26/1998
Expiration:	08/21/2003
Renew Flag:	False
Renew Date:	Not reported
Total Capacity:	1500
FAMT:	True
Facility Screen:	No Missing Data
Owner Screen:	Minor Data Missing
Tank Screen:	Minor Data Missing
Dead Letter:	False
CBS Number:	Not reported
Town or City:	NEW YORK CITY
County Code:	62
Town or City Code:	01
Region:	2

Tank ID:	001
Tank Location:	ABOVEGROUND
Tank Status:	In Service
Install Date:	Not reported
Capacity (Gal):	1500
Product Stored:	NOS 1,2, OR 4 FUEL OIL
Tank Type:	Steel/carbon steel
Tank Internal:	Not reported
Tank External:	Not reported
Pipe Location:	Not reported
Pipe Type:	STEEL/IRON
Pipe Internal:	Not reported
Pipe External:	Not reported
Tank Containment:	None
Leak Detection:	0
Overfill Protection:	4
Dispenser Method:	Suction
Date Tested:	Not reported
Next Test Date:	Not reported
Missing Data for Tank:	Minor Data Missing
Date Closed:	Not reported
Test Method:	Not reported

57 PRINCE ST (Continued) **U003390815**

Deleted:	False
Updated:	False
SPDES Number:	Not reported
Lat/Long:	Not reported

P87 **REGINA AUTO SERVICE STATION** **UST** **U001840145**
SSW **62 PRINCE STREET** **HIST UST** **N/A**
< 1/8 **NEW YORK, NY 10012**
0.092 mi.
486 ft. **Site 6 of 8 in cluster P**

Relative:
Lower

Actual:
37 ft.

UST:

Facility Id:	2-452505
Region:	STATE
DEC Region:	2
Site Status:	Unregulated
Program Type:	PBS
Expiration Date:	N/A
UTM X:	584866.49927999999
UTM Y:	4508527.1786200004

Affiliation Records:

Site Id:	19774
Affiliation Type:	Owner
Company Name:	L.B. MANAGEMENT COMPANY
Contact Type:	Not reported
Contact Name:	Not reported
Address1:	51 LEXINGTON AVENUE
Address2:	Not reported
City:	NEW YORK
State:	NY
Zip Code:	10010
Country Code:	001
Phone:	(212) 683-6342
Phone Ext:	Not reported
Email:	Not reported
Fax Number:	Not reported
Modified By:	TRANSLAT
Date Last Modified:	3/4/2004

Site Id:	19774
Affiliation Type:	Mail Contact
Company Name:	L.B. MANAGEMENT COMPANY
Contact Type:	Not reported
Contact Name:	Not reported
Address1:	51 LEXINGTON AVENUE
Address2:	Not reported
City:	NEW YORK
State:	NY
Zip Code:	10010
Country Code:	001
Phone:	(212) 683-6342
Phone Ext:	Not reported
Email:	Not reported
Fax Number:	Not reported
Modified By:	TRANSLAT
Date Last Modified:	3/4/2004

REGINA AUTO SERVICE STATION (Continued) **U001840145**

Site Id:	19774
Affiliation Type:	On-Site Operator
Company Name:	REGINA AUTO SERVICE STATION
Contact Type:	Not reported
Contact Name:	62 PRINCE AUTO CORP.
Address1:	Not reported
Address2:	Not reported
City:	Not reported
State:	NN
Zip Code:	Not reported
Country Code:	001
Phone:	(212) 683-6342
Phone Ext:	Not reported
Email:	Not reported
Fax Number:	Not reported
Modified By:	TRANSLAT
Date Last Modified:	3/4/2004

Site Id:	19774
Affiliation Type:	Emergency Contact
Company Name:	L.B. MANAGEMENT COMPANY
Contact Type:	Not reported
Contact Name:	MICHAEL REGINA
Address1:	Not reported
Address2:	Not reported
City:	Not reported
State:	NN
Zip Code:	Not reported
Country Code:	001
Phone:	(212) 925-6637
Phone Ext:	Not reported
Email:	Not reported
Fax Number:	Not reported
Modified By:	TRANSLAT
Date Last Modified:	3/4/2004

Equipment Records:

I00 - Overfill - None
A00 - Tank Internal Protection - None
D01 - Pipe Type - Steel/Carbon Steel/Iron
J02 - Dispenser - Suction
C00 - Pipe Location - No Piping
F00 - Pipe External Protection - None
C00 - Pipe Location - No Piping
F00 - Pipe External Protection - None
A00 - Tank Internal Protection - None
D01 - Pipe Type - Steel/Carbon Steel/Iron
J02 - Dispenser - Suction
I00 - Overfill - None
H99 - Tank Leak Detection - Other
I00 - Overfill - None
G07 - Tank Secondary Containment - Excavation/Trench Liner System
G07 - Tank Secondary Containment - Excavation/Trench Liner System
A00 - Tank Internal Protection - None
D01 - Pipe Type - Steel/Carbon Steel/Iron
J02 - Dispenser - Suction
H99 - Tank Leak Detection - Other

REGINA AUTO SERVICE STATION (Continued) **U001840145**

C00 - Pipe Location - No Piping
F00 - Pipe External Protection - None
H99 - Tank Leak Detection - Other
H99 - Tank Leak Detection - Other
A00 - Tank Internal Protection - None
D01 - Pipe Type - Steel/Carbon Steel/Iron
J02 - Dispenser - Suction
C00 - Pipe Location - No Piping
F00 - Pipe External Protection - None
G07 - Tank Secondary Containment - Excavation/Trench Liner System
I00 - Overfill - None
G07 - Tank Secondary Containment - Excavation/Trench Liner System
B00 - Tank External Protection - None
B00 - Tank External Protection - None
B00 - Tank External Protection - None
B00 - Tank External Protection - None

Tank Info:

Site ID:	19774
Tank Number:	001
Tank ID:	35480
Tank Status:	Closed - Removed
Tank Model:	Not reported
Pipe Model:	Not reported
Install Date:	09/01/1948
Capacity Gallons:	550
Tightness Test Method:	NN
Next Test Date:	Not reported
Date Tank Closed:	11/01/1994
Tank Location:	5
Tank Type:	Steel/carbon steel
Date Test:	Not reported
Register:	True
Modified By:	TRANSLAT
Last Modified:	03/04/2004
Site ID:	19774
Tank Number:	002
Tank ID:	35481
Tank Status:	Closed - Removed
Tank Model:	Not reported
Pipe Model:	Not reported
Install Date:	09/01/1948
Capacity Gallons:	550
Tightness Test Method:	NN
Next Test Date:	Not reported
Date Tank Closed:	11/01/1994
Tank Location:	5
Tank Type:	Steel/carbon steel
Date Test:	Not reported
Register:	True
Modified By:	TRANSLAT
Last Modified:	03/04/2004
Site ID:	19774

REGINA AUTO SERVICE STATION (Continued) **U001840145**

Tank Number:	003
Tank ID:	35482
Tank Status:	Closed - Removed
Tank Model:	Not reported
Pipe Model:	Not reported
Install Date:	09/01/1948
Capacity Gallons:	550
Tightness Test Method:	NN
Next Test Date:	Not reported
Date Tank Closed:	11/01/1994
Tank Location:	5
Tank Type:	Steel/carbon steel
Date Test:	Not reported
Register:	True
Modified By:	TRANSLAT
Last Modified:	03/04/2004

Site ID:	19774

Tank Number:	004
Tank ID:	35483
Tank Status:	Closed - Removed
Tank Model:	Not reported
Pipe Model:	Not reported
Install Date:	09/01/1948
Capacity Gallons:	550
Tightness Test Method:	NN
Next Test Date:	Not reported
Date Tank Closed:	11/01/1994
Tank Location:	5
Tank Type:	Steel/carbon steel
Date Test:	Not reported
Register:	True
Modified By:	TRANSLAT
Last Modified:	03/04/2004

HIST UST:

PBS Number:	2-452505
SPDES Number:	Not reported
Emergency Contact:	MICHAEL REGINA
Emergency Telephone:	(212) 925-6637
Operator:	62 PRINCE AUTO CORP.
Operator Telephone:	(212) 683-6342
Owner Name:	L.B. MANAGEMENT COMPANY
Owner Address:	51 LEXINGTON AVENUE
Owner City,St,Zip:	NEW YORK, NY 10010
Owner Telephone:	(212) 683-6342
Owner Type:	Not reported
Owner Subtype:	Not reported
Mailing Name:	L.B. MANAGEMENT COMPANY
Mailing Address:	51 LEXINGTON AVENUE
Mailing Address 2:	Not reported
Mailing City,St,Zip:	NEW YORK, NY 10010
Mailing Contact:	Not reported
Mailing Telephone:	(212) 683-6342
Owner Mark:	First Owner
Facility Status:	2 - Unregulated by PBS (the total capacity is less than 1,101 gallons)

REGINA AUTO SERVICE STATION (Continued) **U001840145**

	and Subpart 360-14.
Facility Addr2:	62 PRINCE STREET
SWIS ID:	6201
Old PBS Number:	Not reported
Facility Type:	Not reported
Inspected Date:	Not reported
Inspector:	Not reported
Inspection Result:	Not reported
Federal ID:	Not reported
Certification Flag:	False
Certification Date:	07/08/1993
Expiration Date:	08/23/1998
Renew Flag:	False
Renewal Date:	Not reported
Total Capacity:	0
FAMT:	True
Facility Screen:	Minor Data Missing
Owner Screen:	Minor Data Missing
Tank Screen:	0
Dead Letter:	False
CBS Number:	Not reported
Town or City:	NEW YORK CITY
County Code:	62
Town or City:	01
Region:	2

Tank Id:	001
Tank Location:	UNDERGROUND
Tank Status:	Closed-Removed
Install Date:	19480901
Capacity (gals):	550
Product Stored:	UNLEADED GASOLINE
Tank Type:	Steel/carbon steel
Tank Internal:	Not reported
Tank External:	Not reported
Pipe Location:	Not reported
Pipe Type:	STEEL/IRON
Pipe Internal:	Not reported
Pipe External:	Not reported
Second Containment:	Vault (w/o access)
Leak Detection:	Other
Overfill Prot:	Not reported
Dispenser:	Suction
Date Tested:	Not reported
Next Test Date:	Not reported
Missing Data for Tank:	Minor Data Missing
Date Closed:	11/01/1994
Test Method:	Not reported
Deleted:	False
Updated:	True
Lat/long:	Not reported

Tank Id:	002
Tank Location:	UNDERGROUND
Tank Status:	Closed-Removed
Install Date:	19480901

REGINA AUTO SERVICE STATION (Continued) **U001840145**

Capacity (gals):	550
Product Stored:	UNLEADED GASOLINE
Tank Type:	Steel/carbon steel
Tank Internal:	Not reported
Tank External:	Not reported
Pipe Location:	Not reported
Pipe Type:	STEEL/IRON
Pipe Internal:	Not reported
Pipe External:	Not reported
Second Containment:	Vault (w/o access)
Leak Detection:	Other
Overfill Prot:	Not reported
Dispenser:	Suction
Date Tested:	Not reported
Next Test Date:	Not reported
Missing Data for Tank:	Minor Data Missing
Date Closed:	11/01/1994
Test Method:	Not reported
Deleted:	False
Updated:	True
Lat/long:	Not reported

Tank Id:	003
Tank Location:	UNDERGROUND
Tank Status:	Closed-Removed
Install Date:	19480901
Capacity (gals):	550
Product Stored:	UNLEADED GASOLINE
Tank Type:	Steel/carbon steel
Tank Internal:	Not reported
Tank External:	Not reported
Pipe Location:	Not reported
Pipe Type:	STEEL/IRON
Pipe Internal:	Not reported
Pipe External:	Not reported
Second Containment:	Vault (w/o access)
Leak Detection:	Other
Overfill Prot:	Not reported
Dispenser:	Suction
Date Tested:	Not reported
Next Test Date:	Not reported
Missing Data for Tank:	Minor Data Missing
Date Closed:	11/01/1994
Test Method:	Not reported
Deleted:	False
Updated:	True
Lat/long:	Not reported

Tank Id:	004
Tank Location:	UNDERGROUND
Tank Status:	Closed-Removed
Install Date:	19480901
Capacity (gals):	550
Product Stored:	UNLEADED GASOLINE
Tank Type:	Steel/carbon steel

REGINA AUTO SERVICE STATION (Continued) **U001840145**

Tank Internal:	Not reported
Tank External:	Not reported
Pipe Location:	Not reported
Pipe Type:	STEEL/IRON
Pipe Internal:	Not reported
Pipe External:	Not reported
Second Containment:	Vault (w/o access)
Leak Detection:	Other
Overfill Prot:	Not reported
Dispenser:	Suction
Date Tested:	Not reported
Next Test Date:	Not reported
Missing Data for Tank:	Minor Data Missing
Date Closed:	11/01/1994
Test Method:	Not reported
Deleted:	False
Updated:	True
Lat/long:	Not reported

J88 **SERVICE BOX 37911** **NY Spills** **S105058851**
NE **BLEECKER ST/LAFAYETTE ST** **NY Hist Spills** **N/A**
< 1/8 **MANHATTAN, NY**
0.093 mi.
492 ft. **Site 5 of 7 in cluster J**

Relative:
Higher

Actual:
42 ft.

NY Spills:

Site ID:	81004
Facility Addr2:	Not reported
Facility ID:	0103876
Spill Number:	0103876
Facility Type:	ER
SWIS:	3101
Investigator:	KMFOLEY
Referred To:	Not reported
Spill Date:	7/11/2001
Reported to Dept:	7/11/2001
CID:	365
Spill Cause:	Unknown
Water Affected:	Not reported
Spill Source:	Unknown
Spill Notifier:	Affected Persons
Cleanup Ceased:	Not reported
Cleanup Meets Std:	False
Last Inspection:	Not reported
Recommended Penalty:	Penalty Not Recommended
UST Trust:	False
Spill Class:	Known release with minimal potential for fire or hazard. DEC Response. Willing Responsible Party. Corrective action taken.
Spill Closed Dt:	7/28/2003
Remediation Phase:	0
Date Entered In Computer:	7/11/2001
Spill Record Last Update:	7/28/2003
Spiller Name:	Not reported
Spiller Company:	UNKNOWN
Spiller Address:	Not reported
Spiller City,St,Zip:	ZZ -
Spiller Company:	001
Contact Name:	Not reported

SERVICE BOX 37911 (Continued) **S105058851**

Contact Phone: Not reported
DEC Region: 2
DER Facility ID: 75001
DEC Memo: Prior to Sept, 2004 data translation this spill Lead_DEC Field was "FOLEY" Con Ed e2mis #138160: 7/11/01 19:30 hrs. Sean Henihan #16850, Splicer Underground North, reported at 18:46 hrs. that he found at 18:40 hrs. approx. 15 gallons of green fluid and approx. 15 gallons of water in service box SB37911 located at the north west corner of Bleeker Street & Lafayette Street. The green fluid is possibly anti-freeze or the green dye that the water dept. uses to test for leaks in their pipes. Considering the amount of green fluid found (15 gallons) it is possibly the green dye used by the NY City Water Dept. He was at this location at the request of the Manhattan Environmental Desk and the ERT, Sean Mahoney. Stanley Baldwin of the DEP was at this location earlier in the day and reported to the ERT that a green substance was coming from a Con Edison structure. ERT, Sean Mahoney called the Manh. Environ. Desk at 14:45 hrs. and reported that Mr. Baldwin of the DEP is claiming that the green substance or fluid is coming from a Con Edison manhole. The ERT and Mr. Baldwin agreed that the fluid was either anti-freeze or the green dye used by the Water Dept. and was non-hazardous. The Environ. Desk called Mike Donahue & Dennis Romano of the Underground South to veify if there were any crews working in this area. They both stated that there were no crews working or assigned to this location. Sean Henihan reported that there was a trench approx. 2 feet north of this service biox which had a pipe running through it. The trench is approx. 12 inches deep x 4 feet long x 2 feet wide. The trench contained approx. 7 gallons mixture of the green fluid and water. It appears that the green fluid from the trench migrated into our service box. UPDATE 7/12/2001 @ 01:50 HRS Lab results for Lab Sequence 01-07266-001 Aroclor 1242 < 1.0 ppm 1.0 Aroclor 1254 < 1.0 ppm 1.0 Aroclor 1248 < 1.0 ppm 1.0 Aroclor 1260 < 1.0 ppm 1.0 UPDATE: 8/09/01 Jimmy Rodriguez, Underground South Supervisor, reported at 11:13 hrs. on 7/13/01 that the cleanup of this manhole has been completed. He reported that 20 gallons of fluid was removed on 7/12/01 and 10 gallons of fluid was removed on 7/13/01 for a total of 30 gallons. One drum of PPE (solid waste) was generated. The crew pumped the structure, washed it with one gallon of citrus cleaner and flushed the service box with the Vactor truck. The cleanup was completed at 11:00 hrs. 8/9/01 14:12 Received lab results lab sequence # 01-07267-001 Insufficient amount of sample extracted to perform oil identification. Ethylene Glycol < 10.2 ppm PROPYLENE GLYCOL 6.60 PPM
Remarks: 15 gallons of a grn material & 5 gallons of water - they tested material & they will clean up late tonight or tomorrow - ref #138160

Material:
Site ID: 81004
Operable Unit ID: 840494
Operable Unit: 01
Material ID: 535952
Material Code: 0064A
Material Name: UNKNOWN MATERIAL
Case No.: Not reported
Material FA: Other
Quantity: 15
Units: Gallons
Recovered: No
Resource Affected: Not reported

SERVICE BOX 37911 (Continued) **S105058851**

Oxygenate: False

Tank Test:
Site ID: Not reported
Spill Tank Test: Not reported
Tank Number: Not reported
Tank Size: Not reported
Test Method: Not reported
Leak Rate: Not reported
Gross Fail: Not reported
Modified By: Not reported
Last Modified: Not reported
Test Method: Not reported

NY Hist Spills:
Region of Spill: 2
Spill Number: 0103876
Investigator: FOLEY
Caller Name: Not reported
Caller Agency: Not reported
Caller Phone: Not reported
Notifier Name: Not reported
Notifier Agency: Not reported
Notifier Phone: Not reported
Spill Date/Time: 07/11/2001 18:40
Reported to Dept Date/Time: 07/11/01 20:38
SWIS: 62
Spiller Name: UNKNOWN
Spiller Contact: Not reported
Spiller Phone: ( ) -
Spiller Address: Not reported
Spiller City,St,Zip: -
Spill Cause: Unknown
Reported to Dept: On Land
Water Affected: Not reported
Spill Source: 12
Spill Notifier: Affected Persons
PBS Number: Not reported
Cleanup Ceased: / /
Cleanup Meets Std: False
Last Inspection: / /
Recommended Penalty: Penalty Not Recommended
Spiller Cleanup Dt: / /
Enforcement Date: / /
Invstgn Complete: / /
UST Involvement: False
Spill Class: Known release with minimal potential for fire or hazard. DEC Response. Willing Responsible Party. Corrective action taken.
Spill Closed Dt: / /
Corrective Action Plan Submitted: / /
Date Region Sent Summary to Central Office: / /
Date Spill Entered In Computer Data File: 07/11/01
Date Spill Entered In Computer Data File: Not reported
Update Date: 10/19/01
Is Updated: False

SERVICE BOX 37911 (Continued) **S105058851**

Tank:
- PBS Number: Not reported
- Tank Number: Not reported
- Tank Size: Not reported
- Test Method: Not reported
- Leak Rate Failed Tank: Not reported
- Gross Leak Rate: Not reported

Material:
- Material Class Type: Raw Sewage
- Quantity Spilled: 15
- Unkonwn Quantity Spilled: False
- Units: Gallons
- Quantity Recovered: 0
- Unkonwn Quantity Recovered: False
- Material: UNKNOWN MATERIAL
- Class Type: UNKNOWN MATERIAL
- Times Material Entry In File: 9140
- CAS Number: Not reported
- Last Date: 19941109
- DEC Remarks: Not reported
- Remark: 15 gallons of a grn material 5 gallons of water - they tested material they will clean up late tonight or tomorrow - ref 138160

J89 **MTA NYCT BLEECKER STREET STATION 6 LINE** **RCRA-NonGen** **1001128033**
NE **BLEECKER & LAFAYETTE ST** **FINDS** **NYR000037051**
< 1/8 **NEW YORK, NY 10012** **MANIFEST**
0.094 mi.
496 ft. **Site 6 of 7 in cluster J**

Relative:
Higher

Actual:
42 ft.

RCRA-NonGen:
- Date form received by agency: 01/01/2007
- Facility name: MTA NYCT BLEECKER STREET STATION 6 LINE
- Facility address: BLEECKER & LAFAYETTE ST
  NEW YORK, NY 10012
- EPA ID: NYR000037051
- Mailing address: BROADWAY 3RD FLOOR
  NEW YORK, NY 10004
- Contact: WILLIAM JEHLE
- Contact address: BROADWAY 3RD FLOOR
  NEW YORK, NY 10004
- Contact country: US
- Contact telephone: (646) 252-3500
- Contact email: Not reported
- EPA Region: 02
- Classification: Non-Generator
- Description: Handler: Non-Generators do not presently generate hazardous waste

Owner/Operator Summary:
- Owner/operator name: MTA NEW YORK CITY TRANSIT
- Owner/operator address: 2 BROADWAY 3RD FLOOR
  NEW YORK, NY 10004
- Owner/operator country: US
- Owner/operator telephone: (646) 252-3500
- Legal status: Municipal
- Owner/Operator Type: Owner
- Owner/Op start date: Not reported

MTA NYCT BLEECKER STREET STATION 6 LINE (Continued) **1001128033**

Owner/Op end date: Not reported

Owner/operator name: MTA NEW YORK CITY TRANSIT
Owner/operator address: 2 BROADWAY 3RD FLOOR
NEW YORK, NY 10004
Owner/operator country: US
Owner/operator telephone: (646) 252-3500
Legal status: Municipal
Owner/Operator Type: Operator
Owner/Op start date: Not reported
Owner/Op end date: Not reported

Handler Activities Summary:
U.S. importer of hazardous waste: No
Mixed waste (haz. and radioactive): No
Recycler of hazardous waste: No
Transporter of hazardous waste: No
Treater, storer or disposer of HW: No
Underground injection activity: No
On-site burner exemption: No
Furnace exemption: No
Used oil fuel burner: No
Used oil processor: No
User oil refiner: No
Used oil fuel marketer to burner: No
Used oil Specification marketer: No
Used oil transfer facility: No
Used oil transporter: No

Historical Generators:
Date form received by agency: 01/01/2006
Facility name: MTA NYCT BLEECKER STREET STATION 6 LINE
Classification: Not a generator, verified

Date form received by agency: 03/30/2000
Facility name: MTA NYCT BLEECKER STREET STATION 6 LINE
Classification: Small Quantity Generator

Date form received by agency: 07/08/1999
Facility name: MTA NYCT BLEECKER STREET STATION 6 LINE
Classification: Not a generator, verified

Violation Status: No violations found

FINDS:

Registry ID: 110008097941

Environmental Interest/Information System
RCRAInfo is a national information system that supports the Resource Conservation and Recovery Act (RCRA) program through the tracking of events and activities related to facilities that generate, transport, and treat, store, or dispose of hazardous waste. RCRAInfo allows RCRA program staff to track the notification, permit, compliance, and corrective action activities required under RCRA.

MTA NYCT BLEECKER STREET STATION 6 LINE (Continued) **1001128033**

NY MANIFEST:

EPA ID:	NYR000037051
Country:	USA
Mailing Name:	NYCTA -BLEEKER ST STA
Mailing Contact:	N/S
Mailing Address:	2 BROADWAY-3RD FL
Mailing Address 2:	Not reported
Mailing City:	NEW YORK
Mailing State:	NY
Mailing Zip:	10004
Mailing Zip4:	Not reported
Mailing Country:	USA
Mailing Phone:	646-252-3500

Document ID:	Not reported
Manifest Status:	Not reported
Trans1 State ID:	NYD046765574
Trans2 State ID:	Not reported
Generator Ship Date:	2009-08-11
Trans1 Recv Date:	2009-08-11
Trans2 Recv Date:	Not reported
TSD Site Recv Date:	2009-08-11
Part A Recv Date:	Not reported
Part B Recv Date:	Not reported
Generator EPA ID:	NYR000037051
Trans1 EPA ID:	Not reported
Trans2 EPA ID:	Not reported
TSDF ID:	NJD991291105
Waste Code:	Not reported
Quantity:	400.0
Units:	P - Pounds
Number of Containers:	4.0
Container Type:	DM - Metal drums, barrels
Handling Method:	T Chemical, physical, or biological treatment.
Specific Gravity:	1.0
Year:	2009
Manifest Tracking Num:	000198583WAS
Import Ind:	N
Export Ind:	N
Discr Quantity Ind:	N
Discr Type Ind:	N
Discr Residue Ind:	N
Discr Partial Reject Ind:	N
Discr Full Reject Ind:	N
Manifest Ref Num:	Not reported
Alt Fac RCRA Id:	Not reported
Alt Fac Sign Date:	Not reported
Mgmt Method Type Code:	H111

Document ID:	Not reported
Manifest Status:	Not reported
Trans1 State ID:	NYD046765574
Trans2 State ID:	Not reported
Generator Ship Date:	2009-06-03
Trans1 Recv Date:	2009-06-03

MTA NYCT BLEECKER STREET STATION 6 LINE (Continued) **1001128033**

Trans2 Recv Date:	Not reported
TSD Site Recv Date:	2009-06-03
Part A Recv Date:	Not reported
Part B Recv Date:	Not reported
Generator EPA ID:	NYR000037051
Trans1 EPA ID:	Not reported
Trans2 EPA ID:	Not reported
TSDF ID:	NJD991291105
Waste Code:	Not reported
Quantity:	200.0
Units:	P - Pounds
Number of Containers:	2.0
Container Type:	DM - Metal drums, barrels
Handling Method:	T Chemical, physical, or biological treatment.
Specific Gravity:	1.0
Year:	2009
Manifest Tracking Num:	000198408WAS
Import Ind:	N
Export Ind:	N
Discr Quantity Ind:	N
Discr Type Ind:	N
Discr Residue Ind:	N
Discr Partial Reject Ind:	N
Discr Full Reject Ind:	N
Manifest Ref Num:	Not reported
Alt Fac RCRA Id:	Not reported
Alt Fac Sign Date:	Not reported
Mgmt Method Type Code:	H111

Document ID:	Not reported
Manifest Status:	Not reported
Trans1 State ID:	NYD046765574
Trans2 State ID:	Not reported
Generator Ship Date:	2012-01-06
Trans1 Recv Date:	2012-01-06
Trans2 Recv Date:	Not reported
TSD Site Recv Date:	2012-01-06
Part A Recv Date:	Not reported
Part B Recv Date:	Not reported
Generator EPA ID:	NYR000037051
Trans1 EPA ID:	Not reported
Trans2 EPA ID:	Not reported
TSDF ID:	NJD991291105
Waste Code:	Not reported
Quantity:	800.0
Units:	P - Pounds
Number of Containers:	4.0
Container Type:	DM - Metal drums, barrels
Handling Method:	T Chemical, physical, or biological treatment.
Specific Gravity:	1.0
Year:	2012
Manifest Tracking Num:	000457168WAS
Import Ind:	N
Export Ind:	N
Discr Quantity Ind:	N
Discr Type Ind:	N

MTA NYCT BLEECKER STREET STATION 6 LINE (Continued) **1001128033**

Discr Residue Ind:	N
Discr Partial Reject Ind:	N
Discr Full Reject Ind:	N
Manifest Ref Num:	Not reported
Alt Fac RCRA Id:	Not reported
Alt Fac Sign Date:	Not reported
Mgmt Method Type Code:	H111

Document ID:	Not reported
Manifest Status:	Not reported
Trans1 State ID:	NYD046765574
Trans2 State ID:	Not reported
Generator Ship Date:	2009-10-08
Trans1 Recv Date:	2009-10-08
Trans2 Recv Date:	Not reported
TSD Site Recv Date:	2009-10-08
Part A Recv Date:	Not reported
Part B Recv Date:	Not reported
Generator EPA ID:	NYR000037051
Trans1 EPA ID:	Not reported
Trans2 EPA ID:	Not reported
TSDF ID:	NJD991291105
Waste Code:	Not reported
Quantity:	2100.0
Units:	P - Pounds
Number of Containers:	7.0
Container Type:	DM - Metal drums, barrels
Handling Method:	T Chemical, physical, or biological treatment.
Specific Gravity:	1.0
Year:	2009
Manifest Tracking Num:	000195162WAS
Import Ind:	N
Export Ind:	N
Discr Quantity Ind:	N
Discr Type Ind:	N
Discr Residue Ind:	N
Discr Partial Reject Ind:	N
Discr Full Reject Ind:	N
Manifest Ref Num:	Not reported
Alt Fac RCRA Id:	Not reported
Alt Fac Sign Date:	Not reported
Mgmt Method Type Code:	H111

Document ID:	NYG2571372
Manifest Status:	Not reported
Trans1 State ID:	NYD077444263
Trans2 State ID:	Not reported
Generator Ship Date:	07/20/2000
Trans1 Recv Date:	07/20/2000
Trans2 Recv Date:	Not reported
TSD Site Recv Date:	07/21/2000
Part A Recv Date:	Not reported
Part B Recv Date:	Not reported
Generator EPA ID:	NYR000037051
Trans1 EPA ID:	NYD077444263

MTA NYCT BLEECKER STREET STATION 6 LINE (Continued) **1001128033**

Trans2 EPA ID:	Not reported
TSDF ID:	Not reported
Waste Code:	D008 - LEAD 5.0 MG/L TCLP
Quantity:	00075
Units:	P - Pounds
Number of Containers:	003
Container Type:	DM - Metal drums, barrels
Handling Method:	T Chemical, physical, or biological treatment.
Specific Gravity:	01.00
Year:	2000

Document ID:	Not reported
Manifest Status:	Not reported
Trans1 State ID:	NYD046765574
Trans2 State ID:	Not reported
Generator Ship Date:	2010-01-19
Trans1 Recv Date:	2010-01-19
Trans2 Recv Date:	Not reported
TSD Site Recv Date:	2010-01-19
Part A Recv Date:	Not reported
Part B Recv Date:	Not reported
Generator EPA ID:	NYR000037051
Trans1 EPA ID:	Not reported
Trans2 EPA ID:	Not reported
TSDF ID:	NJD991291105
Waste Code:	Not reported
Quantity:	200.0
Units:	P - Pounds
Number of Containers:	1.0
Container Type:	DM - Metal drums, barrels
Handling Method:	T Chemical, physical, or biological treatment.
Specific Gravity:	1.0
Year:	2010
Manifest Tracking Num:	000199559WAS
Import Ind:	N
Export Ind:	N
Discr Quantity Ind:	N
Discr Type Ind:	N
Discr Residue Ind:	N
Discr Partial Reject Ind:	N
Discr Full Reject Ind:	N
Manifest Ref Num:	Not reported
Alt Fac RCRA Id:	Not reported
Alt Fac Sign Date:	Not reported
Mgmt Method Type Code:	H111

Document ID:	NYG2569896
Manifest Status:	Not reported
Trans1 State ID:	NYD077444263
Trans2 State ID:	Not reported
Generator Ship Date:	06/09/2000
Trans1 Recv Date:	06/09/2000
Trans2 Recv Date:	Not reported
TSD Site Recv Date:	06/12/2000
Part A Recv Date:	Not reported

MTA NYCT BLEECKER STREET STATION 6 LINE (Continued) **1001128033**

Part B Recv Date:	Not reported
Generator EPA ID:	NYR000037051
Trans1 EPA ID:	NYD077444263
Trans2 EPA ID:	Not reported
TSDF ID:	NY68235AK
Waste Code:	D008 - LEAD 5.0 MG/L TCLP
Quantity:	00700
Units:	P - Pounds
Number of Containers:	005
Container Type:	DM - Metal drums, barrels
Handling Method:	T Chemical, physical, or biological treatment.
Specific Gravity:	01.00
Year:	2000

Document ID:	Not reported
Manifest Status:	Not reported
Trans1 State ID:	NYD046765574
Trans2 State ID:	Not reported
Generator Ship Date:	2010-07-07
Trans1 Recv Date:	2010-07-07
Trans2 Recv Date:	Not reported
TSD Site Recv Date:	2010-07-07
Part A Recv Date:	Not reported
Part B Recv Date:	Not reported
Generator EPA ID:	NYR000037051
Trans1 EPA ID:	Not reported
Trans2 EPA ID:	Not reported
TSDF ID:	NJD991291105
Waste Code:	Not reported
Quantity:	400.0
Units:	P - Pounds
Number of Containers:	4.0
Container Type:	DM - Metal drums, barrels
Handling Method:	T Chemical, physical, or biological treatment.
Specific Gravity:	1.0
Year:	2010
Manifest Tracking Num:	000199359WAS
Import Ind:	N
Export Ind:	N
Discr Quantity Ind:	N
Discr Type Ind:	N
Discr Residue Ind:	N
Discr Partial Reject Ind:	N
Discr Full Reject Ind:	N
Manifest Ref Num:	Not reported
Alt Fac RCRA Id:	Not reported
Alt Fac Sign Date:	Not reported
Mgmt Method Type Code:	H111

Document ID:	Not reported
Manifest Status:	Not reported
Trans1 State ID:	NYD046765574
Trans2 State ID:	Not reported
Generator Ship Date:	2010-01-19
Trans1 Recv Date:	2010-01-19

MTA NYCT BLEECKER STREET STATION 6 LINE (Continued) **1001128033**

Trans2 Recv Date:	Not reported
TSD Site Recv Date:	2010-01-19
Part A Recv Date:	Not reported
Part B Recv Date:	Not reported
Generator EPA ID:	NYR000037051
Trans1 EPA ID:	Not reported
Trans2 EPA ID:	Not reported
TSDF ID:	NJD991291105
Waste Code:	Not reported
Quantity:	200.0
Units:	P - Pounds
Number of Containers:	1.0
Container Type:	DM - Metal drums, barrels
Handling Method:	T Chemical, physical, or biological treatment.
Specific Gravity:	1.0
Year:	2010
Manifest Tracking Num:	000199559WAS
Import Ind:	N
Export Ind:	N
Discr Quantity Ind:	N
Discr Type Ind:	N
Discr Residue Ind:	N
Discr Partial Reject Ind:	N
Discr Full Reject Ind:	N
Manifest Ref Num:	Not reported
Alt Fac RCRA Id:	Not reported
Alt Fac Sign Date:	Not reported
Mgmt Method Type Code:	H111

Document ID:	Not reported
Manifest Status:	Not reported
Trans1 State ID:	NYD046765574
Trans2 State ID:	Not reported
Generator Ship Date:	2010-04-06
Trans1 Recv Date:	2010-04-06
Trans2 Recv Date:	Not reported
TSD Site Recv Date:	2010-04-06
Part A Recv Date:	Not reported
Part B Recv Date:	Not reported
Generator EPA ID:	NYR000037051
Trans1 EPA ID:	Not reported
Trans2 EPA ID:	Not reported
TSDF ID:	NJD991291105
Waste Code:	Not reported
Quantity:	600.0
Units:	P - Pounds
Number of Containers:	3.0
Container Type:	DM - Metal drums, barrels
Handling Method:	T Chemical, physical, or biological treatment.
Specific Gravity:	1.0
Year:	2010
Manifest Tracking Num:	000199642WAS
Import Ind:	N
Export Ind:	N
Discr Quantity Ind:	N
Discr Type Ind:	N

MTA NYCT BLEECKER STREET STATION 6 LINE (Continued) **1001128033**

Discr Residue Ind:	N
Discr Partial Reject Ind:	N
Discr Full Reject Ind:	N
Manifest Ref Num:	Not reported
Alt Fac RCRA Id:	Not reported
Alt Fac Sign Date:	Not reported
Mgmt Method Type Code:	H111

Document ID:	Not reported
Manifest Status:	Not reported
Trans1 State ID:	NYD046765574
Trans2 State ID:	Not reported
Generator Ship Date:	2010-10-08
Trans1 Recv Date:	2010-10-08
Trans2 Recv Date:	Not reported
TSD Site Recv Date:	2010-10-08
Part A Recv Date:	Not reported
Part B Recv Date:	Not reported
Generator EPA ID:	NYR000037051
Trans1 EPA ID:	Not reported
Trans2 EPA ID:	Not reported
TSDF ID:	NJD991291105
Waste Code:	Not reported
Quantity:	400.0
Units:	P - Pounds
Number of Containers:	2.0
Container Type:	DM - Metal drums, barrels
Handling Method:	T Chemical, physical, or biological treatment.
Specific Gravity:	1.0
Year:	2010
Manifest Tracking Num:	000201705WAS
Import Ind:	N
Export Ind:	N
Discr Quantity Ind:	N
Discr Type Ind:	N
Discr Residue Ind:	N
Discr Partial Reject Ind:	N
Discr Full Reject Ind:	N
Manifest Ref Num:	Not reported
Alt Fac RCRA Id:	Not reported
Alt Fac Sign Date:	Not reported
Mgmt Method Type Code:	H111

Document ID:	Not reported
Manifest Status:	Not reported
Trans1 State ID:	NYD046765574
Trans2 State ID:	Not reported
Generator Ship Date:	2009-08-11
Trans1 Recv Date:	2009-08-11
Trans2 Recv Date:	Not reported
TSD Site Recv Date:	2009-08-11
Part A Recv Date:	Not reported
Part B Recv Date:	Not reported
Generator EPA ID:	NYR000037051
Trans1 EPA ID:	Not reported

MTA NYCT BLEECKER STREET STATION 6 LINE (Continued) **1001128033**

Trans2 EPA ID:	Not reported
TSDF ID:	NJD991291105
Waste Code:	Not reported
Quantity:	400.0
Units:	P - Pounds
Number of Containers:	4.0
Container Type:	DM - Metal drums, barrels
Handling Method:	T Chemical, physical, or biological treatment.
Specific Gravity:	1.0
Year:	2009
Manifest Tracking Num:	000198583WAS
Import Ind:	N
Export Ind:	N
Discr Quantity Ind:	N
Discr Type Ind:	N
Discr Residue Ind:	N
Discr Partial Reject Ind:	N
Discr Full Reject Ind:	N
Manifest Ref Num:	Not reported
Alt Fac RCRA Id:	Not reported
Alt Fac Sign Date:	Not reported
Mgmt Method Type Code:	H111

Document ID:	Not reported
Manifest Status:	Not reported
Trans1 State ID:	NYD046765574
Trans2 State ID:	Not reported
Generator Ship Date:	2009-06-03
Trans1 Recv Date:	2009-06-03
Trans2 Recv Date:	Not reported
TSD Site Recv Date:	2009-06-03
Part A Recv Date:	Not reported
Part B Recv Date:	Not reported
Generator EPA ID:	NYR000037051
Trans1 EPA ID:	Not reported
Trans2 EPA ID:	Not reported
TSDF ID:	NJD991291105
Waste Code:	Not reported
Quantity:	200.0
Units:	P - Pounds
Number of Containers:	2.0
Container Type:	DM - Metal drums, barrels
Handling Method:	T Chemical, physical, or biological treatment.
Specific Gravity:	1.0
Year:	2009
Manifest Tracking Num:	000198408WAS
Import Ind:	N
Export Ind:	N
Discr Quantity Ind:	N
Discr Type Ind:	N
Discr Residue Ind:	N
Discr Partial Reject Ind:	N
Discr Full Reject Ind:	N
Manifest Ref Num:	Not reported
Alt Fac RCRA Id:	Not reported
Alt Fac Sign Date:	Not reported

MTA NYCT BLEECKER STREET STATION 6 LINE (Continued) **1001128033**

Mgmt Method Type Code: H111

Document ID: Not reported
Manifest Status: Not reported
Trans1 State ID: NYD046765574
Trans2 State ID: Not reported
Generator Ship Date: 2011-08-22
Trans1 Recv Date: 2011-08-22
Trans2 Recv Date: Not reported
TSD Site Recv Date: 2011-08-22
Part A Recv Date: Not reported
Part B Recv Date: Not reported
Generator EPA ID: NYR000037051
Trans1 EPA ID: Not reported
Trans2 EPA ID: Not reported
TSDF ID: NJD991291105
Waste Code: Not reported
Quantity: 300.0
Units: P - Pounds
Number of Containers: 3.0
Container Type: DM - Metal drums, barrels
Handling Method: T Chemical, physical, or biological treatment.
Specific Gravity: 1.0
Year: 2011
Manifest Tracking Num: 000422435WAS
Import Ind: N
Export Ind: N
Discr Quantity Ind: N
Discr Type Ind: N
Discr Residue Ind: N
Discr Partial Reject Ind: N
Discr Full Reject Ind: N
Manifest Ref Num: Not reported
Alt Fac RCRA Id: Not reported
Alt Fac Sign Date: Not reported
Mgmt Method Type Code: H111

Document ID: Not reported
Manifest Status: Not reported
Trans1 State ID: NYD046765574
Trans2 State ID: Not reported
Generator Ship Date: 2011-05-11
Trans1 Recv Date: 2011-05-11
Trans2 Recv Date: Not reported
TSD Site Recv Date: 2011-05-11
Part A Recv Date: Not reported
Part B Recv Date: Not reported
Generator EPA ID: NYR000037051
Trans1 EPA ID: Not reported
Trans2 EPA ID: Not reported
TSDF ID: NJD991291105
Waste Code: Not reported
Quantity: 300.0
Units: P - Pounds
Number of Containers: 3.0

MTA NYCT BLEECKER STREET STATION 6 LINE (Continued) **1001128033**

Container Type:	DM - Metal drums, barrels
Handling Method:	T Chemical, physical, or biological treatment.
Specific Gravity:	1.0
Year:	2011
Manifest Tracking Num:	000423389WAS
Import Ind:	N
Export Ind:	N
Discr Quantity Ind:	N
Discr Type Ind:	N
Discr Residue Ind:	N
Discr Partial Reject Ind:	N
Discr Full Reject Ind:	N
Manifest Ref Num:	Not reported
Alt Fac RCRA Id:	Not reported
Alt Fac Sign Date:	Not reported
Mgmt Method Type Code:	H111

P90 **55 PRINCE STREET ASSOCIATES** **AST** **A100183579**
South **55 PRINCE STREET** **N/A**
< 1/8 **NEW YORK, NY 10012**
0.094 mi.
497 ft. **Site 7 of 8 in cluster P**

Relative:
Lower

Actual:
38 ft.

AST:

Region:	STATE
DEC Region:	2
Site Status:	Active
Facility Id:	2-607019
Program Type:	PBS
UTM X:	584855.24826999998
UTM Y:	4508519.2526099999
Expiration Date:	2016/09/27

Affiliation Records:

Site Id:	28874
Affiliation Type:	Owner
Company Name:	55 PRINCE STREET ASSOCIATES
Contact Type:	MANAGING AGENT
Contact Name:	CAROLE FERRARA
Address1:	80 EAST 11TH STREET
Address2:	Not reported
City:	NEW YORK
State:	NY
Zip Code:	10003
Country Code:	001
Phone:	(212) 475-8811
Phone Ext:	Not reported
Email:	Not reported
Fax Number:	Not reported
Modified By:	KXTANG
Date Last Modified:	7/17/2006

Site Id:	28874
Affiliation Type:	Mail Contact
Company Name:	MANAGING AGENT
Contact Type:	Not reported
Contact Name:	CAROLE FERRARA
Address1:	55 PRINCE ST ASSOCIATES

55 PRINCE STREET ASSOCIATES (Continued) **A100183579**

Address2:	80 EAST 11TH STREET
City:	NEW YORK
State:	NY
Zip Code:	10003
Country Code:	001
Phone:	(212) 475-8811
Phone Ext:	Not reported
Email:	CFAMGMT@CFAMANAGEMENT.COM
Fax Number:	Not reported
Modified By:	KXTANG
Date Last Modified:	7/17/2006

Site Id:	28874
Affiliation Type:	On-Site Operator
Company Name:	55 PRINCE STREET ASSOCIATES
Contact Type:	Not reported
Contact Name:	55 PRINCE ST ASSOC
Address1:	Not reported
Address2:	Not reported
City:	Not reported
State:	NN
Zip Code:	Not reported
Country Code:	001
Phone:	(212) 475-8811
Phone Ext:	Not reported
Email:	Not reported
Fax Number:	Not reported
Modified By:	TRANSLAT
Date Last Modified:	3/4/2004

Site Id:	28874
Affiliation Type:	Emergency Contact
Company Name:	55 PRINCE STREET ASSOCIATES
Contact Type:	Not reported
Contact Name:	CAROLE FERRARA
Address1:	Not reported
Address2:	Not reported
City:	Not reported
State:	NN
Zip Code:	Not reported
Country Code:	001
Phone:	(212) 475-8811
Phone Ext:	Not reported
Email:	Not reported
Fax Number:	Not reported
Modified By:	TRANSLAT
Date Last Modified:	3/4/2004

Equipment Records:

A00 - Tank Internal Protection - None
D01 - Pipe Type - Steel/Carbon Steel/Iron
J02 - Dispenser - Suction
L09 - Piping Leak Detection - Exempt Suction Piping
F00 - Pipe External Protection - None
G00 - Tank Secondary Containment - None
I05 - Overfill - Vent Whistle
C01 - Pipe Location - Aboveground

55 PRINCE STREET ASSOCIATES (Continued) **A100183579**

E00 - Piping Secondary Containment - None
H00 - Tank Leak Detection - None
B00 - Tank External Protection - None

Tank Info:

Tank Number:	1
Tank Id:	62181
Tank Location:	1
Tank Type:	Steel/Carbon Steel/Iron
Tank Status:	In Service
Tank Model:	Not reported
Pipe Model:	Not reported
Install Date:	01/01/1950
Capacity Gallons:	1500
Tightness Test Method:	NN
Date Test:	Not reported
Next Test Date:	Not reported
Date Tank Closed:	Not reported
Register:	True
Modified By:	MSBAPTIS
Last Modified:	08/10/2011

Q91 **MANHOLE #31124** **NY Spills** **S103827171**
NNE **CROSBY ST/BLEECKER ST** **NY Hist Spills** **N/A**
< 1/8 **NEW YORK, NY**
0.094 mi.
497 ft. **Site 1 of 3 in cluster Q**

Relative:
Higher

Actual:
41 ft.

NY Spills:

Site ID:	177195
Facility Addr2:	Not reported
Facility ID:	9812624
Spill Number:	9812624
Facility Type:	ER
SWIS:	3101
Investigator:	CAENGELH
Referred To:	Not reported
Spill Date:	1/13/1999
Reported to Dept:	1/13/1999
CID:	297
Spill Cause:	Unknown
Water Affected:	Not reported
Spill Source:	Commercial/Industrial
Spill Notifier:	Affected Persons
Cleanup Ceased:	Not reported
Cleanup Meets Std:	False
Last Inspection:	Not reported
Recommended Penalty:	Penalty Not Recommended
UST Trust:	False
Spill Class:	Known release with minimal potential for fire or hazard. DEC Response. Willing Responsible Party. Corrective action taken.
Spill Closed Dt:	1/8/2004
Remediation Phase:	0
Date Entered In Computer:	1/13/1999
Spill Record Last Update:	2/6/2004
Spiller Name:	UNKNOWN
Spiller Company:	UNKNOWN

MANHOLE #31124 (Continued) **S103827171**

Spiller Address:	Not reported
Spiller City,St,Zip:	***UPDATE***, NY
Spiller Company:	001
Contact Name:	MIKE CEASAR
Contact Phone:	(212) 580-6763
DEC Region:	2
DER Facility ID:	148915
DEC Memo:	Prior to Sept, 2004 data translation this spill Lead_DEC Field was "ENGELHARDT" e2mis no. 122403: APPROXIMATELY 50 GALLONS OF AN UNKNOWN LIQUID ON TOP OF APPROXIMATELY 50 GALLONS OF WATER.... LAB ANALYSIS 99-00352: PCB <1 PPM 1/13/99 clean up complete in MH #31124. Removed 950 gals. Oil/Water. Double washed & rinsed structure.
Remarks:	CONED EMPLOYEES FOUND UNKNOWN TYPE OIL FLOATING ON TOP OF APPROX 50 GALLONS OF WATER IN THE ABOVE MANHOLE / OIL SAMPLES TAKEN AND CLEAN UP WILL BEGIN AFTER SAMPLES RETURN / CONED SPILL #122403

Material:

Site ID:	177195
Operable Unit ID:	1073126
Operable Unit:	01
Material ID:	312901
Material Code:	0066A
Material Name:	UNKNOWN PETROLEUM
Case No.:	Not reported
Material FA:	Petroleum
Quantity:	50
Units:	Gallons
Recovered:	No
Resource Affected:	Not reported
Oxygenate:	False

Tank Test:

Site ID:	Not reported
Spill Tank Test:	Not reported
Tank Number:	Not reported
Tank Size:	Not reported
Test Method:	Not reported
Leak Rate:	Not reported
Gross Fail:	Not reported
Modified By:	Not reported
Last Modified:	Not reported
Test Method:	Not reported

NY Hist Spills:

Region of Spill:	2
Spill Number:	9812624
Investigator:	ENGELHARDT
Caller Name:	Not reported
Caller Agency:	Not reported
Caller Phone:	Not reported
Notifier Name:	Not reported
Notifier Agency:	Not reported
Notifier Phone:	Not reported
Spill Date/Time:	01/13/1999 02:25
Reported to Dept Date/Time:	01/13/99 03:01
SWIS:	62

MANHOLE #31124 (Continued) **S103827171**

Spiller Name: UNKNOWN
Spiller Contact: UNKNOWN
Spiller Phone: ( ) -
Spiller Contact: MIKE CEASAR
Spiller Phone: (212) 580-6763
Spiller Address: Not reported
Spiller City,St,Zip: NY
Spill Cause: Unknown
Reported to Dept: On Land
Water Affected: Not reported
Spill Source: 01
Spill Notifier: Affected Persons
PBS Number: Not reported
Cleanup Ceased: / /
Cleanup Meets Std: False
Last Inspection: / /
Recommended Penalty: Penalty Not Recommended
Spiller Cleanup Dt: / /
Enforcement Date: / /
Invstgn Complete: / /
UST Involvement: False
Spill Class: Known release with minimal potential for fire or hazard. DEC Response. Willing Responsible Party. Corrective action taken.
Spill Closed Dt: / /
Corrective Action Plan Submitted: / /
Date Region Sent Summary to Central Office: / /
Date Spill Entered In Computer Data File: 01/13/99
Date Spill Entered In Computer Data File: Not reported
Update Date: 10/19/01
Is Updated: False

Tank:
PBS Number: Not reported
Tank Number: Not reported
Tank Size: Not reported
Test Method: Not reported
Leak Rate Failed Tank: Not reported
Gross Leak Rate: Not reported

Material:
Material Class Type: Petroleum
Quantity Spilled: 50
Unkonwn Quantity Spilled: False
Units: Gallons
Quantity Recovered: 0
Unkonwn Quantity Recovered: False
Material: UNKNOWN PETROLEUM
Class Type: UNKNOWN PETROLEUM
Times Material Entry In File: 16414
CAS Number: Not reported
Last Date: 19940929
DEC Remarks: Not reported
Remark: CONED EMPLOYEES FOUND UNKNOWN TYPE OIL FLOATING ON TOP OF APPROX 50 GALLONS OF WATER IN THE ABOVE MANHOLE / OIL SAMPLES TAKEN AND CLEAN UP WILL BEGIN AFTER SAMPLES RETURN / CONED SPILL 122403

O92 **SIDEWALK & BUILDINGS** **NY Spills** **S109060905**
SE **281 MOTT STREET** **N/A**
< 1/8 **MANHATTEN, NY**
0.095 mi.
501 ft. **Site 3 of 3 in cluster O**

Relative:
Higher

Actual:
42 ft.

NY Spills:

Site ID:	395308
Facility Addr2:	Not reported
Facility ID:	0713542
Spill Number:	0713542
Facility Type:	ER
SWIS:	3101
Investigator:	smsanges
Referred To:	Not reported
Spill Date:	3/22/2008
Reported to Dept:	3/24/2008
CID:	444
Spill Cause:	Unknown
Water Affected:	Not reported
Spill Source:	Commercial/Industrial
Spill Notifier:	Local Agency
Cleanup Ceased:	Not reported
Cleanup Meets Std:	False
Last Inspection:	Not reported
Recommended Penalty:	Penalty Not Recommended
UST Trust:	False
Spill Class:	Known release with minimal potential for fire or hazard. DEC Response. Willing Responsible Party. Corrective action taken.
Spill Closed Dt:	3/24/2008
Remediation Phase:	0
Date Entered In Computer:	3/24/2008
Spill Record Last Update:	3/24/2008
Spiller Name:	MOHAMED ABDELA
Spiller Company:	SIDEWALK & BUILDINGS
Spiller Address:	281 MOTT STREET
Spiller City,St,Zip:	MANHATTEN, NY
Spiller Company:	001
Contact Name:	MOHAMED ABDELA
Contact Phone:	(718) 595-4784
DEC Region:	2
DER Facility ID:	344836
DEC Memo:	DEP received this call from an annonymous call. - no confirmation of a problem. Through reverse directory, Sangesland found the number for the storefront in the building, "Poppy" 212-219-8934. Manager of store says there was no oil stain or smell in front of the store (sidewalk, building or street). Spill closed
Remarks:	SPILLED ON SIDEWLK AND BUILDING NO FURTHER

Material:

Site ID:	395308
Operable Unit ID:	1152251
Operable Unit:	01
Material ID:	2143030
Material Code:	0066A
Material Name:	UNKNOWN PETROLEUM
Case No.:	Not reported
Material FA:	Petroleum
Quantity:	0
Units:	Gallons

SIDEWALK & BUILDINGS (Continued) **S109060905**

Recovered: No
Resource Affected: Not reported
Oxygenate: False

Tank Test:
Site ID: Not reported
Spill Tank Test: Not reported
Tank Number: Not reported
Tank Size: Not reported
Test Method: Not reported
Leak Rate: Not reported
Gross Fail: Not reported
Modified By: Not reported
Last Modified: Not reported
Test Method: Not reported

K93 **632 BROADWAY** **AST U003387729**
North **632 BROADWAY** **HIST AST N/A**
< 1/8 **NEW YORK, NY 10012**
0.096 mi.
509 ft. **Site 13 of 14 in cluster K**

Relative:
Lower

Actual:
39 ft.

AST:
Region: STATE
DEC Region: 2
Site Status: Active
Facility Id: 2-202827
Program Type: PBS
UTM X: 584818.78072000004
UTM Y: 4508851.5850999998
Expiration Date: 2012/07/10

Affiliation Records:
Site Id: 6967
Affiliation Type: Owner
Company Name: RENAISSANCE 632 BROADWAY LLC.
Contact Type: Not reported
Contact Name: Not reported
Address1: 632 BROADWAY, 7TH FL
Address2: Not reported
City: NEW YORK
State: NY
Zip Code: 10012
Country Code: 001
Phone: (212) 477-3165
Phone Ext: Not reported
Email: Not reported
Fax Number: Not reported
Modified By: KXTANG
Date Last Modified: 5/22/2007

Site Id: 6967
Affiliation Type: Mail Contact
Company Name: RENAISSANCE 632 BROADWAY LLC
Contact Type: Not reported
Contact Name: KENNETH FISHEL
Address1: 632 BROADWAY, 7TH FLOOR

632 BROADWAY (Continued) **U003387729**

Address2:	Not reported
City:	NEW YORK
State:	NY
Zip Code:	10012
Country Code:	001
Phone:	(212) 477-3165
Phone Ext:	Not reported
Email:	Not reported
Fax Number:	Not reported
Modified By:	KXTANG
Date Last Modified:	5/22/2007

Site Id:	6967
Affiliation Type:	On-Site Operator
Company Name:	632 BROADWAY
Contact Type:	Not reported
Contact Name:	KENNETH FISHEL
Address1:	Not reported
Address2:	Not reported
City:	Not reported
State:	NN
Zip Code:	Not reported
Country Code:	001
Phone:	(212) 477-3165
Phone Ext:	Not reported
Email:	Not reported
Fax Number:	Not reported
Modified By:	TRANSLAT
Date Last Modified:	3/4/2004

Site Id:	6967
Affiliation Type:	Emergency Contact
Company Name:	RENAISSANCE 632 BROADWAY LLC.
Contact Type:	Not reported
Contact Name:	ERIC JOZA
Address1:	Not reported
Address2:	Not reported
City:	Not reported
State:	NN
Zip Code:	Not reported
Country Code:	001
Phone:	(212) 477-3164
Phone Ext:	Not reported
Email:	Not reported
Fax Number:	Not reported
Modified By:	TRANSLAT
Date Last Modified:	3/4/2004

Equipment Records:

A00 - Tank Internal Protection - None
J02 - Dispenser - Suction
L09 - Piping Leak Detection - Exempt Suction Piping
D00 - Pipe Type - No Piping
G00 - Tank Secondary Containment - None
C00 - Pipe Location - No Piping
F00 - Pipe External Protection - None
I04 - Overfill - Product Level Gauge (A/G)

632 BROADWAY (Continued) **U003387729**

E00 - Piping Secondary Containment - None
H00 - Tank Leak Detection - None
B00 - Tank External Protection - None
K00 - Spill Prevention - None

Tank Info:

Tank Number:	001
Tank Id:	12480
Tank Location:	1
Tank Type:	Steel/Carbon Steel/Iron
Tank Status:	In Service
Tank Model:	Not reported
Pipe Model:	Not reported
Install Date:	01/01/1980
Capacity Gallons:	5000
Tightness Test Method:	NN
Date Test:	Not reported
Next Test Date:	Not reported
Date Tank Closed:	Not reported
Register:	True
Modified By:	KXTANG
Last Modified:	05/22/2007

HIST AST:

PBS Number:	2-202827
SWIS Code:	6201
Operator:	KENNETH FISHEL
Facility Phone:	(212) 477-3165
Facility Addr2:	632 BROADWAY
Facility Type:	OTHER
Emergency:	ROBERT FISHELL
Emergency Tel:	(212) 477-3164
Old PBSNO:	Not reported
Date Inspected:	Not reported
Inspector:	Not reported
Result of Inspection:	Not reported
Owner Name:	RENAISSANCE 622 BROADWAY LLC.
Owner Address:	D/B/A KEN-ROB CO-627 BROADWAY 6TH FLOOR
Owner City,St,Zip:	NEW YORK, NY 10012
Federal ID:	Not reported
Owner Tel:	(212) 477-3165
Owner Type:	Corporate/Commercial
Owner Subtype:	Not reported
Mailing Contact:	KENNETH FISHEL
Mailing Name:	RENAISSANCE 632 BROADWAY LLC
Mailing Address:	627 BROADWAY 6TH FLOOR
Mailing Address 2:	Not reported
Mailing City,St,Zip:	NEW YORK, NY 10012
Mailing Telephone:	(212) 477-3165
Owner Mark:	First Owner
Facility Status:	1 - Active PBS facility, i.e. total capacity of the PBS tanks is greater than 1,100 gallons, regardless if Subpart 360-14 tanks exist or not at the facility.
Certification Flag:	False
Certification Date:	07/18/1997
Expiration:	07/10/2002

632 BROADWAY (Continued) **U003387729**

Renew Flag:	False
Renew Date:	Not reported
Total Capacity:	5000
FAMT:	True
Facility Screen:	No Missing Data
Owner Screen:	No Missing Data
Tank Screen:	Minor Data Missing
Dead Letter:	False
CBS Number:	Not reported
Town or City:	NEW YORK CITY
County Code:	62
Town or City Code:	01
Region:	2
Tank ID:	001
Tank Location:	ABOVEGROUND
Tank Status:	In Service
Install Date:	Not reported
Capacity (Gal):	5000
Product Stored:	NOS 5 OR 6 FUEL OIL
Tank Type:	Steel/carbon steel
Tank Internal:	Not reported
Tank External:	Not reported
Pipe Location:	Not reported
Pipe Type:	Not reported
Pipe Internal:	Not reported
Pipe External:	Not reported
Tank Containment:	None
Leak Detection:	0
Overfill Protection:	4
Dispenser Method:	Suction
Date Tested:	Not reported
Next Test Date:	Not reported
Missing Data for Tank:	Minor Data Missing
Date Closed:	Not reported
Test Method:	Not reported
Deleted:	False
Updated:	True
SPDES Number:	Not reported
Lat/Long:	Not reported

J94 **49 BLEECKER ST** **HIST UST** **U001832561**
NE **49 BLEECKER ST** **AST** **N/A**
< 1/8 **NEW YORK, NY 10012**
0.097 mi.
513 ft. **Site 7 of 7 in cluster J**

Relative:
Higher

Actual:
42 ft.

HIST UST:

PBS Number:	2-108278
SPDES Number:	Not reported
Emergency Contact:	COASTAL PETROLEUM TANK CORP
Emergency Telephone:	(800) 734-4328
Operator:	FRED ROGERS
Operator Telephone:	(718) 251-3665
Owner Name:	FRED ROGERS
Owner Address:	38 WHITMAN DR
Owner City,St,Zip:	BROOKLYN, NY 10012
Owner Telephone:	(718) 251-3665

49 BLEECKER ST (Continued) **U001832561**

Owner Type:	Corporate/Commercial
Owner Subtype:	Not reported
Mailing Name:	COASTAL COMBUSTION CORPORTAION
Mailing Address:	1314 JERICHO TURNPIKE
Mailing Address 2:	P.O. BOX 23
Mailing City,St,Zip:	NEW HYDE PARK,, NY 11040
Mailing Contact:	MICHAEL LACERTOSA, JR.
Mailing Telephone:	(800) 734-4328
Owner Mark:	First Owner
Facility Status:	1 - Active PBS facility, i.e. total capacity of the PBS tanks is greater than 1,100 gallons, regardless if Subpart 360-14 tanks exist or not at the facility.
Facility Addr2:	49 BLEECKER ST
SWIS ID:	6201
Old PBS Number:	Not reported
Facility Type:	APARTMENT BUILDING
Inspected Date:	Not reported
Inspector:	Not reported
Inspection Result:	Not reported
Federal ID:	Not reported
Certification Flag:	False
Certification Date:	05/20/1997
Expiration Date:	05/07/2002
Renew Flag:	False
Renewal Date:	Not reported
Total Capacity:	5000
FAMT:	True
Facility Screen:	No Missing Data
Owner Screen:	No Missing Data
Tank Screen:	No Missing Data
Dead Letter:	False
CBS Number:	Not reported
Town or City:	NEW YORK CITY
County Code:	62
Town or City:	01
Region:	2

Tank Id:	001
Tank Location:	UNDERGROUND, VAULTED, WITH ACCESS
Tank Status:	In Service
Install Date:	Not reported
Capacity (gals):	5000
Product Stored:	NOS 1,2, OR 4 FUEL OIL
Tank Type:	Steel/carbon steel
Tank Internal:	None
Tank External:	None
Pipe Location:	Aboveground/Underground Combination
Pipe Type:	STEEL/IRON
Pipe Internal:	None
Pipe External:	None
Second Containment:	None
Leak Detection:	None
Overfill Prot:	Product Level Gauge
Dispenser:	Suction
Date Tested:	Not reported
Next Test Date:	Not reported
Missing Data for Tank:	No Missing Data

49 BLEECKER ST (Continued) **U001832561**

Date Closed: Not reported
Test Method: Not reported
Deleted: False
Updated: True
Lat/long: Not reported

AST:
Region: STATE
DEC Region: 2
Site Status: Active
Facility Id: 2-108278
Program Type: PBS
UTM X: 584958.11077999999
UTM Y: 4508825.20364
Expiration Date: 2012/06/07

Affiliation Records:
Site Id: 3189
Affiliation Type: Owner
Company Name: ROGERS INVESTMENTS NV LP
Contact Type: Not reported
Contact Name: Not reported
Address1: 3975 ROOHANI CT
Address2: Not reported
City: LAS VEGAS
State: NV
Zip Code: 89103
Country Code: 001
Phone: (702) 365-8365
Phone Ext: Not reported
Email: Not reported
Fax Number: Not reported
Modified By: NRLOMBAR
Date Last Modified: 4/27/2012

Site Id: 3189
Affiliation Type: Mail Contact
Company Name: ROGERS INVESTMENTS NV LP
Contact Type: Not reported
Contact Name: FRED A ROGERS
Address1: 3975 ROOHANI CT.
Address2: Not reported
City: LAS VEGAS
State: NV
Zip Code: 89103
Country Code: 001
Phone: (702) 365-8365
Phone Ext: Not reported
Email: Not reported
Fax Number: Not reported
Modified By: TRANSLAT
Date Last Modified: 3/4/2004

Site Id: 3189
Affiliation Type: On-Site Operator
Company Name: 49 BLEECKER ST
Contact Type: Not reported

49 BLEECKER ST (Continued) **U001832561**

Contact Name:	FRED ROGERS
Address1:	Not reported
Address2:	Not reported
City:	Not reported
State:	NN
Zip Code:	Not reported
Country Code:	001
Phone:	(212) 529-9579
Phone Ext:	Not reported
Email:	Not reported
Fax Number:	Not reported
Modified By:	TRANSLAT
Date Last Modified:	3/4/2004

Site Id:	3189
Affiliation Type:	Emergency Contact
Company Name:	ROGERS INVESTMENTS NV LP
Contact Type:	Not reported
Contact Name:	MONILAL MANIE
Address1:	Not reported
Address2:	Not reported
City:	Not reported
State:	NN
Zip Code:	Not reported
Country Code:	001
Phone:	(212) 529-9579
Phone Ext:	Not reported
Email:	Not reported
Fax Number:	Not reported
Modified By:	TRANSLAT
Date Last Modified:	3/4/2004

Equipment Records:

H00 - Tank Leak Detection - None
C01 - Pipe Location - Aboveground
L09 - Piping Leak Detection - Exempt Suction Piping
J02 - Dispenser - Suction
D01 - Pipe Type - Steel/Carbon Steel/Iron
A00 - Tank Internal Protection - None
B00 - Tank External Protection - None
G00 - Tank Secondary Containment - None
I00 - Overfill - None
F00 - Pipe External Protection - None

Tank Info:

Tank Number:	001
Tank Id:	4793
Tank Location:	1
Tank Type:	Steel/Carbon Steel/Iron
Tank Status:	In Service
Tank Model:	Not reported
Pipe Model:	Not reported
Install Date:	07/15/1960
Capacity Gallons:	5000
Tightness Test Method:	21
Date Test:	04/15/2002

49 BLEECKER ST (Continued) **U001832561**

Next Test Date:	Not reported
Date Tank Closed:	Not reported
Register:	True
Modified By:	KXTANG
Last Modified:	03/21/2007

K95 **BUSINESS** **NY Spills** **S104504153**
North **632-634 BROADWAY** **NY Hist Spills** **N/A**
< 1/8 **MANHATTAN, NY**
0.097 mi.
513 ft. **Site 14 of 14 in cluster K**

Relative:
Lower

Actual:
39 ft.

NY Spills:

Site ID:	166769
Facility Addr2:	Not reported
Facility ID:	9711897
Spill Number:	9711897
Facility Type:	ER
SWIS:	3101
Investigator:	SMMARTIN
Referred To:	Not reported
Spill Date:	1/23/1998
Reported to Dept:	1/23/1998
CID:	370
Spill Cause:	Equipment Failure
Water Affected:	Not reported
Spill Source:	Commercial Vehicle
Spill Notifier:	Responsible Party
Cleanup Ceased:	Not reported
Cleanup Meets Std:	False
Last Inspection:	Not reported
Recommended Penalty:	Penalty Not Recommended
UST Trust:	False
Spill Class:	Known release with minimal potential for fire or hazard. DEC Response. Willing Responsible Party. Corrective action taken.
Spill Closed Dt:	1/23/1998
Remediation Phase:	0
Date Entered In Computer:	1/23/1998
Spill Record Last Update:	1/26/1998
Spiller Name:	Not reported
Spiller Company:	MYSTIC TRANSPORTATION
Spiller Address:	1901 STEINWAY ST
Spiller City,St,Zip:	ASTORIA, NY 11105-
Spiller Company:	001
Contact Name:	ABOVE CALLER
Contact Phone:	Not reported
DEC Region:	2
DER Facility ID:	140517
DEC Memo:	Prior to Sept, 2004 data translation this spill Lead_DEC Field was "MARTINKAT" EASTMOND ENVIORNMENTAL TO RESPOND. (CALL 415).
Remarks:	defective fill box spill to ground spill contained and cleanup is being dispatched

Material:

Site ID:	166769
Operable Unit ID:	1058262
Operable Unit:	01
Material ID:	326531

BUSINESS (Continued) **S104504153**

Material Code: 0003
Material Name: #6 Fuel Oil
Case No.: Not reported
Material FA: Petroleum
Quantity: 10
Units: Gallons
Recovered: 10
Resource Affected: Not reported
Oxygenate: False

Tank Test:
Site ID: Not reported
Spill Tank Test: Not reported
Tank Number: Not reported
Tank Size: Not reported
Test Method: Not reported
Leak Rate: Not reported
Gross Fail: Not reported
Modified By: Not reported
Last Modified: Not reported
Test Method: Not reported

NY Hist Spills:
Region of Spill: 2
Spill Number: 9711897
Investigator: MARTINKAT
Caller Name: Not reported
Caller Agency: Not reported
Caller Phone: Not reported
Notifier Name: Not reported
Notifier Agency: Not reported
Notifier Phone: Not reported
Spill Date/Time: 01/23/1998 15:25
Reported to Dept Date/Time: 01/23/98 15:40
SWIS: 62
Spiller Name: MYSTIC TRANSPORTATION
Spiller Contact: Not reported
Spiller Phone: Not reported
Spiller Contact: ABOVE CALLER
Spiller Address: 1901 STEINWAY ST
Spiller City,St,Zip: ASTORIA, NY 11105-
Spill Cause: Equipment Failure
Reported to Dept: On Land
Water Affected: Not reported
Spill Source: 07
Spill Notifier: Responsible Party
PBS Number: Not reported
Cleanup Ceased: / /
Cleanup Meets Std: False
Last Inspection: / /
Recommended Penalty: Penalty Not Recommended
Spiller Cleanup Dt: / /
Enforcement Date: / /
Invstgn Complete: / /
UST Involvement: False

BUSINESS (Continued) **S104504153**

Spill Class: Known release with minimal potential for fire or hazard. DEC Response. Willing Responsible Party. Corrective action taken.
Spill Closed Dt: 01/23/98
Corrective Action Plan Submitted: / /
Date Region Sent Summary to Central Office: / /
Date Spill Entered In Computer Data File: 01/23/98
Date Spill Entered In Computer Data File: Not reported
Update Date: 01/26/98
Is Updated: False

Tank:
PBS Number: Not reported
Tank Number: Not reported
Tank Size: Not reported
Test Method: Not reported
Leak Rate Failed Tank: Not reported
Gross Leak Rate: Not reported

Material:
Material Class Type: Petroleum
Quantity Spilled: 10
Unkonwn Quantity Spilled: False
Units: Gallons
Quantity Recovered: 10
Unkonwn Quantity Recovered: False
Material: #6 FUEL OIL
Class Type: #6 FUEL OIL
Times Material Entry In File: 2190
CAS Number: Not reported
Last Date: 19940728
DEC Remarks: EASTMOND ENVIORNMENTAL TO RESPOND. CALL 415).
Remark: defective fill box spill to ground spill contained and cleanup is being dispatched

---

Q96 **65 BLEECKER STREET** **AST** **U003383701**
NNE **65 BLEECKER STREET** **HIST AST** **N/A**
< 1/8 **NEW YORK, NY 10012**
0.101 mi.
531 ft. **Site 2 of 3 in cluster Q**

Relative:
Lower

Actual:
40 ft.

AST:
Region: STATE
DEC Region: 2
Site Status: Active
Facility Id: 2-057614
Program Type: PBS
UTM X: 584872.48439999996
UTM Y: 4508875.0696200002
Expiration Date: 2017/01/14

Affiliation Records:
Site Id: 1027
Affiliation Type: Owner
Company Name: KERWAY REALTY LLC
Contact Type: AGENT
Contact Name: LARRY ELLENBERG
Address1: 192 LEXINGTON AVE 6TH FLR
Address2: Not reported
City: NEW YORK

65 BLEECKER STREET (Continued) **U003383701**

State:	NY
Zip Code:	10016
Country Code:	001
Phone:	(212) 685-1514
Phone Ext:	Not reported
Email:	Not reported
Fax Number:	Not reported
Modified By:	MSBAPTIS
Date Last Modified:	12/12/2011

Site Id:	1027
Affiliation Type:	Mail Contact
Company Name:	KERWAY REALTY LLC
Contact Type:	Not reported
Contact Name:	Not reported
Address1:	192 LEXINGTON AVE 6TH FLR
Address2:	Not reported
City:	NEW YORK
State:	NY
Zip Code:	10016
Country Code:	001
Phone:	(212) 685-1514
Phone Ext:	Not reported
Email:	Not reported
Fax Number:	Not reported
Modified By:	MSBAPTIS
Date Last Modified:	12/12/2011

Site Id:	1027
Affiliation Type:	On-Site Operator
Company Name:	65 BLEECKER STREET
Contact Type:	Not reported
Contact Name:	KERWAY REALTY LLC
Address1:	Not reported
Address2:	Not reported
City:	Not reported
State:	NN
Zip Code:	Not reported
Country Code:	001
Phone:	(212) 685-1514
Phone Ext:	Not reported
Email:	Not reported
Fax Number:	Not reported
Modified By:	TRANSLAT
Date Last Modified:	3/4/2004

Site Id:	1027
Affiliation Type:	Emergency Contact
Company Name:	KERWAY REALTY LLC
Contact Type:	Not reported
Contact Name:	JOHN MCFADZEAN
Address1:	Not reported
Address2:	Not reported
City:	Not reported
State:	NN
Zip Code:	Not reported
Country Code:	999

65 BLEECKER STREET (Continued) **U003383701**

Phone:	(212) 677-8784
Phone Ext:	Not reported
Email:	Not reported
Fax Number:	Not reported
Modified By:	MSBAPTIS
Date Last Modified:	12/12/2011

Equipment Records:

A00 - Tank Internal Protection - None
D01 - Pipe Type - Steel/Carbon Steel/Iron
J02 - Dispenser - Suction
L09 - Piping Leak Detection - Exempt Suction Piping
F00 - Pipe External Protection - None
C01 - Pipe Location - Aboveground
H00 - Tank Leak Detection - None
I01 - Overfill - Float Vent Valve
G00 - Tank Secondary Containment - None
B00 - Tank External Protection - None

Tank Info:

Tank Number:	001
Tank Id:	2059
Tank Location:	1
Tank Type:	Steel/Carbon Steel/Iron
Tank Status:	In Service
Tank Model:	Not reported
Pipe Model:	Not reported
Install Date:	01/01/1900
Capacity Gallons:	7500
Tightness Test Method:	NN
Date Test:	Not reported
Next Test Date:	Not reported
Date Tank Closed:	Not reported
Register:	True
Modified By:	DXLIVING
Last Modified:	11/30/2006

HIST AST:

PBS Number:	2-057614
SWIS Code:	6201
Operator:	EMANUAL MANCUSO
Facility Phone:	(212) 677-8784
Facility Addr2:	65 BLEECKER STREET
Facility Type:	OTHER
Emergency:	SETH POLLACK
Emergency Tel:	(212) 685-1514
Old PBSNO:	Not reported
Date Inspected:	Not reported
Inspector:	Not reported
Result of Inspection:	Not reported
Owner Name:	KERWAY REALTY CO
Owner Address:	307 FIFTH AVENUE
Owner City,St,Zip:	NEW YORK, NY 10016
Federal ID:	Not reported
Owner Tel:	(212) 685-1514
Owner Type:	Corporate/Commercial

65 BLEECKER STREET (Continued) **U003383701**

Owner Subtype:	Not reported
Mailing Contact:	Not reported
Mailing Name:	KERWAY REALTY CO
Mailing Address:	307 FIFTH AVENUE
Mailing Address 2:	Not reported
Mailing City,St,Zip:	NEW YORK, NY 10016
Mailing Telephone:	(212) 685-1514
Owner Mark:	First Owner
Facility Status:	1 - Active PBS facility, i.e. total capacity of the PBS tanks is greater than 1,100 gallons, regardless if Subpart 360-14 tanks exist or not at the facility.
Certification Flag:	False
Certification Date:	03/27/1997
Expiration:	01/14/2002
Renew Flag:	False
Renew Date:	Not reported
Total Capacity:	7500
FAMT:	True
Facility Screen:	No Missing Data
Owner Screen:	Minor Data Missing
Tank Screen:	No Missing Data
Dead Letter:	False
CBS Number:	Not reported
Town or City:	NEW YORK CITY
County Code:	62
Town or City Code:	01
Region:	2

Tank ID:	001
Tank Location:	ABOVEGROUND
Tank Status:	In Service
Install Date:	Not reported
Capacity (Gal):	7500
Product Stored:	NOS 5 OR 6 FUEL OIL
Tank Type:	Steel/carbon steel
Tank Internal:	0
Tank External:	0
Pipe Location:	Aboveground
Pipe Type:	STEEL/IRON
Pipe Internal:	None
Pipe External:	0
Tank Containment:	None
Leak Detection:	0
Overfill Protection:	1
Dispenser Method:	Suction
Date Tested:	Not reported
Next Test Date:	Not reported
Missing Data for Tank:	No Missing Data
Date Closed:	Not reported
Test Method:	Not reported
Deleted:	False
Updated:	True
SPDES Number:	Not reported
Lat/Long:	Not reported

Q97 **CON EDISON** **RCRA-NonGen** **1010327716**
NNE **65 BLEEKER STREET** **MANIFEST** **NYP004148326**
< 1/8 **NEW YORK, NY 10012**
0.101 mi.
531 ft. **Site 3 of 3 in cluster Q**

Relative:
Lower

Actual:
40 ft.

RCRA-NonGen:

Date form received by agency:	04/11/2007
Facility name:	CON EDISON
Facility address:	65 BLEEKER STREET NEW YORK, NY 10012
EPA ID:	NYP004148326
Mailing address:	4 IRVING PL, RM 828 NEW YORK, NY 10003
Contact:	DANIEL PONTECORVO
Contact address:	4 IRVING PL, RM 828 NEW YORK, NY 10003
Contact country:	US
Contact telephone:	(212) 580-8383
Contact email:	Not reported
EPA Region:	02
Classification:	Non-Generator
Description:	Handler: Non-Generators do not presently generate hazardous waste

Handler Activities Summary:

U.S. importer of hazardous waste:	No
Mixed waste (haz. and radioactive):	No
Recycler of hazardous waste:	No
Transporter of hazardous waste:	No
Treater, storer or disposer of HW:	No
Underground injection activity:	No
On-site burner exemption:	No
Furnace exemption:	No
Used oil fuel burner:	No
Used oil processor:	No
User oil refiner:	No
Used oil fuel marketer to burner:	No
Used oil Specification marketer:	No
Used oil transfer facility:	No
Used oil transporter:	No

Historical Generators:

Date form received by agency:	04/10/2007
Facility name:	CON EDISON
Classification:	Not a generator, verified

Date form received by agency:	04/09/2007
Facility name:	CON EDISON
Classification:	Unverified

Violation Status: No violations found

NY MANIFEST:

EPA ID:	NYP004148326
Country:	USA
Mailing Name:	consolidated edison
Mailing Contact:	FRANKLYN MURRAY
Mailing Address:	4 IRVING PL RM 828
Mailing Address 2:	Not reported

CON EDISON (Continued) **1010327716**

Mailing City:	NEW YORK
Mailing State:	NY
Mailing Zip:	10003
Mailing Zip4:	Not reported
Mailing Country:	USA
Mailing Phone:	212-460-2808

Document ID:	Not reported
Manifest Status:	Not reported
Trans1 State ID:	NYD006982359
Trans2 State ID:	Not reported
Generator Ship Date:	2007-02-23
Trans1 Recv Date:	2007-02-23
Trans2 Recv Date:	Not reported
TSD Site Recv Date:	2007-02-26
Part A Recv Date:	Not reported
Part B Recv Date:	Not reported
Generator EPA ID:	NYP004148326
Trans1 EPA ID:	Not reported
Trans2 EPA ID:	Not reported
TSDF ID:	NYD077444263
Waste Code:	Not reported
Quantity:	50.0
Units:	P - Pounds
Number of Containers:	1.0
Container Type:	DM - Metal drums, barrels
Handling Method:	L Landfill.
Specific Gravity:	1.0
Year:	2007
Manifest Tracking Num:	001436409FLE
Import Ind:	N
Export Ind:	N
Discr Quantity Ind:	N
Discr Type Ind:	N
Discr Residue Ind:	N
Discr Partial Reject Ind:	N
Discr Full Reject Ind:	N
Manifest Ref Num:	Not reported
Alt Fac RCRA Id:	Not reported
Alt Fac Sign Date:	Not reported
Mgmt Method Type Code:	H141

Document ID:	Not reported
Manifest Status:	Not reported
Trans1 State ID:	NYD006982359
Trans2 State ID:	Not reported
Generator Ship Date:	2007-02-26
Trans1 Recv Date:	2007-02-26
Trans2 Recv Date:	Not reported
TSD Site Recv Date:	2007-02-27
Part A Recv Date:	Not reported
Part B Recv Date:	Not reported
Generator EPA ID:	NYP004148326
Trans1 EPA ID:	Not reported
Trans2 EPA ID:	Not reported

CON EDISON (Continued) **1010327716**

TSDF ID:	NYD077444263
Waste Code:	Not reported
Quantity:	50.0
Units:	P - Pounds
Number of Containers:	1.0
Container Type:	DM - Metal drums, barrels
Handling Method:	L Landfill.
Specific Gravity:	1.0
Year:	2007
Manifest Tracking Num:	001450368FLE
Import Ind:	N
Export Ind:	N
Discr Quantity Ind:	N
Discr Type Ind:	N
Discr Residue Ind:	N
Discr Partial Reject Ind:	N
Discr Full Reject Ind:	N
Manifest Ref Num:	Not reported
Alt Fac RCRA Id:	Not reported
Alt Fac Sign Date:	Not reported
Mgmt Method Type Code:	H141

Document ID:	Not reported
Manifest Status:	Not reported
Trans1 State ID:	NYD006982359
Trans2 State ID:	Not reported
Generator Ship Date:	2007-02-26
Trans1 Recv Date:	2007-02-26
Trans2 Recv Date:	Not reported
TSD Site Recv Date:	2007-02-27
Part A Recv Date:	Not reported
Part B Recv Date:	Not reported
Generator EPA ID:	NYP004148326
Trans1 EPA ID:	Not reported
Trans2 EPA ID:	Not reported
TSDF ID:	NYD980593636
Waste Code:	Not reported
Quantity:	110.0
Units:	G - Gallons (liquids only)* (8.3 pounds)
Number of Containers:	3.0
Container Type:	DM - Metal drums, barrels
Handling Method:	T Chemical, physical, or biological treatment.
Specific Gravity:	1.0
Year:	2007
Manifest Tracking Num:	001450483FLE
Import Ind:	N
Export Ind:	N
Discr Quantity Ind:	N
Discr Type Ind:	N
Discr Residue Ind:	N
Discr Partial Reject Ind:	N
Discr Full Reject Ind:	N
Manifest Ref Num:	Not reported
Alt Fac RCRA Id:	Not reported
Alt Fac Sign Date:	Not reported
Mgmt Method Type Code:	H141

CON EDISON (Continued) **1010327716**

Document ID:	Not reported
Manifest Status:	Not reported
Trans1 State ID:	NYD006982359
Trans2 State ID:	Not reported
Generator Ship Date:	2007-02-23
Trans1 Recv Date:	2007-02-23
Trans2 Recv Date:	Not reported
TSD Site Recv Date:	2007-02-26
Part A Recv Date:	Not reported
Part B Recv Date:	Not reported
Generator EPA ID:	NYP004148326
Trans1 EPA ID:	Not reported
Trans2 EPA ID:	Not reported
TSDF ID:	NYD980593636
Waste Code:	Not reported
Quantity:	80.0
Units:	G - Gallons (liquids only)* (8.3 pounds)
Number of Containers:	2.0
Container Type:	DM - Metal drums, barrels
Handling Method:	T Chemical, physical, or biological treatment.
Specific Gravity:	1.0
Year:	2007
Manifest Tracking Num:	001450484FLE
Import Ind:	N
Export Ind:	N
Discr Quantity Ind:	N
Discr Type Ind:	N
Discr Residue Ind:	N
Discr Partial Reject Ind:	N
Discr Full Reject Ind:	N
Manifest Ref Num:	Not reported
Alt Fac RCRA Id:	Not reported
Alt Fac Sign Date:	Not reported
Mgmt Method Type Code:	H141

Document ID:	Not reported
Manifest Status:	Not reported
Trans1 State ID:	NYD006982359
Trans2 State ID:	Not reported
Generator Ship Date:	2/23/2007
Trans1 Recv Date:	2/23/2007
Trans2 Recv Date:	Not reported
TSD Site Recv Date:	2/26/2007
Part A Recv Date:	Not reported
Part B Recv Date:	Not reported
Generator EPA ID:	NYP004148326
Trans1 EPA ID:	Not reported
Trans2 EPA ID:	Not reported
TSDF ID:	NYD077444263
Waste Code:	Not reported
Quantity:	50
Units:	P - Pounds
Number of Containers:	1
Container Type:	DM - Metal drums, barrels
Handling Method:	L Landfill.
Specific Gravity:	1

CON EDISON (Continued) **1010327716**

Year:	2007
Manifest Tracking Num:	001436409FLE
Import Ind:	N
Export Ind:	N
Discr Quantity Ind:	N
Discr Type Ind:	N
Discr Residue Ind:	N
Discr Partial Reject Ind:	N
Discr Full Reject Ind:	N
Manifest Ref Num:	Not reported
Alt Fac RCRA Id:	Not reported
Alt Fac Sign Date:	Not reported
Mgmt Method Type Code:	H141

Document ID:	Not reported
Manifest Status:	Not reported
Trans1 State ID:	NYD006982359
Trans2 State ID:	Not reported
Generator Ship Date:	2/26/2007
Trans1 Recv Date:	2/26/2007
Trans2 Recv Date:	Not reported
TSD Site Recv Date:	2/27/2007
Part A Recv Date:	Not reported
Part B Recv Date:	Not reported
Generator EPA ID:	NYP004148326
Trans1 EPA ID:	Not reported
Trans2 EPA ID:	Not reported
TSDF ID:	NYD077444263
Waste Code:	Not reported
Quantity:	50
Units:	P - Pounds
Number of Containers:	1
Container Type:	DM - Metal drums, barrels
Handling Method:	L Landfill.
Specific Gravity:	1
Year:	2007
Manifest Tracking Num:	001450368FLE
Import Ind:	N
Export Ind:	N
Discr Quantity Ind:	N
Discr Type Ind:	N
Discr Residue Ind:	N
Discr Partial Reject Ind:	N
Discr Full Reject Ind:	N
Manifest Ref Num:	Not reported
Alt Fac RCRA Id:	Not reported
Alt Fac Sign Date:	Not reported
Mgmt Method Type Code:	H141

Document ID:	Not reported
Manifest Status:	Not reported
Trans1 State ID:	NYD006982359
Trans2 State ID:	Not reported
Generator Ship Date:	2/26/2007
Trans1 Recv Date:	2/26/2007

CON EDISON (Continued) **1010327716**

Trans2 Recv Date:	Not reported
TSD Site Recv Date:	2/27/2007
Part A Recv Date:	Not reported
Part B Recv Date:	Not reported
Generator EPA ID:	NYP004148326
Trans1 EPA ID:	Not reported
Trans2 EPA ID:	Not reported
TSDF ID:	NYD980593636
Waste Code:	Not reported
Quantity:	110
Units:	G - Gallons (liquids only)* (8.3 pounds)
Number of Containers:	3
Container Type:	DM - Metal drums, barrels
Handling Method:	T Chemical, physical, or biological treatment.
Specific Gravity:	1
Year:	2007
Manifest Tracking Num:	001450483FLE
Import Ind:	N
Export Ind:	N
Discr Quantity Ind:	N
Discr Type Ind:	N
Discr Residue Ind:	N
Discr Partial Reject Ind:	N
Discr Full Reject Ind:	N
Manifest Ref Num:	Not reported
Alt Fac RCRA Id:	Not reported
Alt Fac Sign Date:	Not reported
Mgmt Method Type Code:	H141

Document ID:	Not reported
Manifest Status:	Not reported
Trans1 State ID:	NYD006982359
Trans2 State ID:	Not reported
Generator Ship Date:	2/23/2007
Trans1 Recv Date:	2/23/2007
Trans2 Recv Date:	Not reported
TSD Site Recv Date:	2/26/2007
Part A Recv Date:	Not reported
Part B Recv Date:	Not reported
Generator EPA ID:	NYP004148326
Trans1 EPA ID:	Not reported
Trans2 EPA ID:	Not reported
TSDF ID:	NYD980593636
Waste Code:	Not reported
Quantity:	80
Units:	G - Gallons (liquids only)* (8.3 pounds)
Number of Containers:	2
Container Type:	DM - Metal drums, barrels
Handling Method:	T Chemical, physical, or biological treatment.
Specific Gravity:	1
Year:	2007
Manifest Tracking Num:	001450484FLE
Import Ind:	N
Export Ind:	N
Discr Quantity Ind:	N
Discr Type Ind:	N

CON EDISON (Continued) **1010327716**

Discr Residue Ind: N
Discr Partial Reject Ind: N
Discr Full Reject Ind: N
Manifest Ref Num: Not reported
Alt Fac RCRA Id: Not reported
Alt Fac Sign Date: Not reported
Mgmt Method Type Code: H141

R98 **CON EDISON CO OF NYC,INC.** **MANIFEST** **S109786913**
North **634 BROADWAY 634 BROADWAY** **N/A**
< 1/8 **NEW YORK, NY 10003**
0.101 mi.
532 ft. **Site 1 of 14 in cluster R**

Relative:
Lower

Actual:
39 ft.

CT MANIFEST:

Waste:
Manifest No: CTF0810486
Waste Occurence: 1
UNNA: 3077
Hazard Class: 9
US Dot Description: ENVIRONMENTALLY HAZ. SUBSTANCES,SOLID
No of Containers: 001
Container Type: DT
Quantity: 2
Weight/Volume: Y
Additional Description: Not reported
Handling Code: Not reported
Date Record Was Last Modified: 4/27/2004
DEO Who Last Modified Record: IG

Waste CD:
Manifest No: CTF0810486
Waste Occurence: 1
EPA Waste Code: D008
Recycled Waste?: F
Date Record Was Last Modified: 4/27/2004
DEO Who Last Modified Record: IG

Detail:
Year: 2001
Manifest ID: CTF0810486
TSDF EPA ID: CTD000604488
TSDF Name: CLEAN HARBORS OF CONNECTICUT INC
TSDF Address: 51 BRODERICK RD
TSDF City,St,Zip: BRISTOL, CT 06010
TSDF Country: USA
TSDF Telephone: Not reported
Transport Date: 1/17/2001
Transporter EPA ID: MAD039322250
Transporter Name: CLEAN HARBORS ENVIRONMENTAL SERVICES, INC.
Transporter Country: USA
Transporter Phone: Not reported
Trans 2 Date: 1/19/2001
Trans 2 EPA ID: Not reported
Trans 2 Name: Not reported
Trans 2 Address: Not reported

CON EDISON CO OF NYC,INC. (Continued) **S109786913**

Trans 2 City,St,Zip:	CT
Trans 2 Country:	USA
Trans 2 Phone:	Not reported
EPA ID:	NYP004071627
Generator Phone:	2123384488
Generator Mailing Addr:	BROADWAY & BLEECKER ST. MANHATTAN
Generator Mailing Town:	Not reported
Generator Mailing State:	NY
Generator Mailing Zip:	Not reported
Generator Mailing Country:	USA
Special Handling:	Not reported
Discrepancies:	No
Date Shipped:	1/17/2001
Date Received:	1/19/2001
Last modified date:	4/27/2004
Last modified by:	IG
Comments:	Not reported

N99 **50 PRINCE STREET** **NY Spills** **S102150522**
South **50 PRINCE STREET** **NY Hist Spills** **N/A**
< 1/8 **MANHATTAN, NY**
0.103 mi.
543 ft. **Site 3 of 6 in cluster N**

Relative:
Lower

Actual:
39 ft.

NY Spills:

Site ID:	223430
Facility Addr2:	Not reported
Facility ID:	9505201
Spill Number:	9505201
Facility Type:	ER
SWIS:	3101
Investigator:	MCTIBBE
Referred To:	Not reported
Spill Date:	7/28/1995
Reported to Dept:	7/28/1995
CID:	Not reported
Spill Cause:	Equipment Failure
Water Affected:	Not reported
Spill Source:	Tank Truck
Spill Notifier:	Responsible Party
Cleanup Ceased:	Not reported
Cleanup Meets Std:	False
Last Inspection:	Not reported
Recommended Penalty:	Penalty Not Recommended
UST Trust:	False
Spill Class:	Known release with minimal potential for fire or hazard. DEC Response. Willing Responsible Party. Corrective action taken.
Spill Closed Dt:	7/31/1995
Remediation Phase:	0
Date Entered In Computer:	8/17/1995
Spill Record Last Update:	7/8/2004
Spiller Name:	Not reported
Spiller Company:	SAME
Spiller Address:	Not reported
Spiller City,St,Zip:	NY
Spiller Company:	001
Contact Name:	Not reported

50 PRINCE STREET (Continued) **S102150522**

Contact Phone: Not reported
DEC Region: 2
DER Facility ID: 184737
DEC Memo: Prior to Sept, 2004 data translation this spill Lead_DEC Field was "TIBBE" spill cleaned by oil company.
Remarks: BROKEN HOSE WHILE MAKING A DELIVERY "SAYS GOOD SIZE SPILL"- UNK AMOUNT SPILLED - SPILL WAS CONTAINED ON ST. & ON SIDEWALK BY ALMAR FUEL- AMT. NOT EST., BUT THEY SAID IT WAS A MAJOR SPILL- WILL CLEAN

Material:
Site ID: 223430
Operable Unit ID: 1016180
Operable Unit: 01
Material ID: 363195
Material Code: 0001
Material Name: #2 Fuel Oil
Case No.: Not reported
Material FA: Petroleum
Quantity: -1
Units: Gallons
Recovered: No
Resource Affected: Not reported
Oxygenate: False

Tank Test:
Site ID: Not reported
Spill Tank Test: Not reported
Tank Number: Not reported
Tank Size: Not reported
Test Method: Not reported
Leak Rate: Not reported
Gross Fail: Not reported
Modified By: Not reported
Last Modified: Not reported
Test Method: Not reported

NY Hist Spills:
Region of Spill: 2
Spill Number: 9505201
Investigator: TIBBE
Caller Name: Not reported
Caller Agency: Not reported
Caller Phone: Not reported
Notifier Name: Not reported
Notifier Agency: Not reported
Notifier Phone: Not reported
Spill Date/Time: 07/28/1995 09:30
Reported to Dept Date/Time: 07/28/95 09:36
SWIS: 62
Spiller Name: SAME
Spiller Contact: Not reported
Spiller Phone: Not reported
Spiller Address: Not reported
Spiller City,St,Zip: Not reported
Spill Cause: Equipment Failure
Reported to Dept: On Land

50 PRINCE STREET (Continued) **S102150522**

Water Affected: Not reported
Spill Source: 08
Spill Notifier: Responsible Party
PBS Number: Not reported
Cleanup Ceased: / /
Cleanup Meets Std: False
Last Inspection: / /
Recommended Penalty: Penalty Not Recommended
Spiller Cleanup Dt: / /
Enforcement Date: / /
Invstgn Complete: / /
UST Involvement: False
Spill Class: Known release with minimal potential for fire or hazard. DEC Response. Willing Responsible Party. Corrective action taken.
Spill Closed Dt: / /
Corrective Action Plan Submitted: / /
Date Region Sent Summary to Central Office: / /
Date Spill Entered In Computer Data File: 08/17/95
Date Spill Entered In Computer Data File: Not reported
Update Date: / /
Is Updated: False

Tank:
PBS Number: Not reported
Tank Number: Not reported
Tank Size: Not reported
Test Method: Not reported
Leak Rate Failed Tank: Not reported
Gross Leak Rate: Not reported

Material:
Material Class Type: Petroleum
Quantity Spilled: -1
Unkonwn Quantity Spilled: False
Units: Gallons
Quantity Recovered: 0
Unkonwn Quantity Recovered: False
Material: #2 FUEL OIL
Class Type: #2 FUEL OIL
Times Material Entry In File: 24464
CAS Number: Not reported
Last Date: 19941207
DEC Remarks: Not reported
Remark: BROKEN HOSE WHILE MAKING A DELIVERY SAYS GOOD SIZE SPILL - UNK AMOUNT SPILLED - SPILL WAS CONTAINED ON ST. ON SIDEWALK BY ALMAR FUEL- AMT. NOT EST., BUT THEY SAID IT WAS A MAJOR SPILL- WILL CLEAN

N100 **50 PRINCE ST** **AST U003392000**
South **50 PRINCE ST** **HIST AST N/A**
< 1/8 **NY, NY 10012**
0.103 mi.
543 ft. **Site 4 of 6 in cluster N**

Relative:
Lower

Actual:
39 ft.

AST:
Region: STATE
DEC Region: 2
Site Status: Active
Facility Id: 2-405329
Program Type: PBS

50 PRINCE ST (Continued) **U003392000**

UTM X: 584897.86838999996
UTM Y: 4508509.6636800002
Expiration Date: 2012/10/15

Affiliation Records:

Site Id: 19536
Affiliation Type: Owner
Company Name: LINMAR L.P.
Contact Type: MANAGING AGENT
Contact Name: LINDA BERLEY
Address1: 950 THIRD AVENUE
Address2: Not reported
City: NEW YORK
State: NY
Zip Code: 10022
Country Code: 001
Phone: (212) 759-5000
Phone Ext: Not reported
Email: Not reported
Fax Number: Not reported
Modified By: KAKYER
Date Last Modified: 8/27/2007

Site Id: 19536
Affiliation Type: Mail Contact
Company Name: LINMAR, L.P.
Contact Type: Not reported
Contact Name: LINDA BERLEY
Address1: 950 THIRD AVENUE
Address2: Not reported
City: NY
State: NY
Zip Code: 10022
Country Code: 001
Phone: (212) 759-5000
Phone Ext: Not reported
Email: Not reported
Fax Number: Not reported
Modified By: KAKYER
Date Last Modified: 8/27/2007

Site Id: 19536
Affiliation Type: On-Site Operator
Company Name: 50 PRINCE ST
Contact Type: Not reported
Contact Name: LINDA BERLEY
Address1: Not reported
Address2: Not reported
City: Not reported
State: NN
Zip Code: Not reported
Country Code: 001
Phone: (212) 759-5000
Phone Ext: Not reported
Email: Not reported
Fax Number: Not reported
Modified By: TRANSLAT
Date Last Modified: 3/4/2004

50 PRINCE ST (Continued) **U003392000**

Site Id:	19536
Affiliation Type:	Emergency Contact
Company Name:	LINMAR L.P.
Contact Type:	Not reported
Contact Name:	LINDA BERLEY
Address1:	Not reported
Address2:	Not reported
City:	Not reported
State:	NN
Zip Code:	Not reported
Country Code:	001
Phone:	(212) 861-3277
Phone Ext:	Not reported
Email:	Not reported
Fax Number:	Not reported
Modified By:	TRANSLAT
Date Last Modified:	3/4/2004

Equipment Records:

B00 - Tank External Protection - None
A00 - Tank Internal Protection - None
D01 - Pipe Type - Steel/Carbon Steel/Iron
J02 - Dispenser - Suction
L09 - Piping Leak Detection - Exempt Suction Piping
C00 - Pipe Location - No Piping
F00 - Pipe External Protection - None
I04 - Overfill - Product Level Gauge (A/G)
G00 - Tank Secondary Containment - None
H00 - Tank Leak Detection - None

Tank Info:

Tank Number:	001
Tank Id:	23075
Tank Location:	1
Tank Type:	Steel/Carbon Steel/Iron
Tank Status:	In Service
Tank Model:	Not reported
Pipe Model:	Not reported
Install Date:	10/01/1986
Capacity Gallons:	2000
Tightness Test Method:	NN
Date Test:	Not reported
Next Test Date:	Not reported
Date Tank Closed:	Not reported
Register:	True
Modified By:	KAKYER
Last Modified:	08/27/2007

HIST AST:

PBS Number:	2-405329
SWIS Code:	6201
Operator:	LINDA BERLEY
Facility Phone:	(212) 759-5000
Facility Addr2:	50 PRINCE ST
Facility Type:	APARTMENT BUILDING
Emergency:	LINDA BERLEY

50 PRINCE ST (Continued) **U003392000**

Emergency Tel:	(212) 861-3277
Old PBSNO:	Not reported
Date Inspected:	Not reported
Inspector:	Not reported
Result of Inspection:	Not reported
Owner Name:	LINMAR L.P.
Owner Address:	950 THIRD AVENUE
Owner City,St,Zip:	EW YORK, NY 10022
Federal ID:	Not reported
Owner Tel:	(212) 759-5000
Owner Type:	Corporate/Commercial
Owner Subtype:	Not reported
Mailing Contact:	LINDA BERLEY
Mailing Name:	LINMAR, L.P.
Mailing Address:	950 THIRD AVENUE
Mailing Address 2:	Not reported
Mailing City,St,Zip:	NY, NY 10022
Mailing Telephone:	(212) 759-5000
Owner Mark:	First Owner
Facility Status:	1 - Active PBS facility, i.e. total capacity of the PBS tanks is greater than 1,100 gallons, regardless if Subpart 360-14 tanks exist or not at the facility.
Certification Flag:	False
Certification Date:	09/25/1997
Expiration:	10/15/2002
Renew Flag:	False
Renew Date:	Not reported
Total Capacity:	2000
FAMT:	True
Facility Screen:	No Missing Data
Owner Screen:	No Missing Data
Tank Screen:	Minor Data Missing
Dead Letter:	False
CBS Number:	Not reported
Town or City:	NEW YORK CITY
County Code:	62
Town or City Code:	01
Region:	2

Tank ID:	001
Tank Location:	ABOVEGROUND
Tank Status:	In Service
Install Date:	Not reported
Capacity (Gal):	2000
Product Stored:	NOS 1,2, OR 4 FUEL OIL
Tank Type:	Steel/carbon steel
Tank Internal:	Not reported
Tank External:	Not reported
Pipe Location:	Not reported
Pipe Type:	STEEL/IRON
Pipe Internal:	Not reported
Pipe External:	Not reported
Tank Containment:	None
Leak Detection:	0
Overfill Protection:	4
Dispenser Method:	Suction
Date Tested:	Not reported

50 PRINCE ST (Continued) **U003392000**

Next Test Date:	Not reported
Missing Data for Tank:	Minor Data Missing
Date Closed:	Not reported
Test Method:	Not reported
Deleted:	False
Updated:	False
SPDES Number:	Not reported
Lat/Long:	Not reported

R101 **636 BROADWAY** **NY Spills** **S106722431**
North **636 BROADWAY** **N/A**
< 1/8 **NEW YORK, NY**
0.103 mi.
544 ft. **Site 2 of 14 in cluster R**

Relative:
Lower

Actual:
39 ft.

NY Spills:

Site ID:	333053
Facility Addr2:	Not reported
Facility ID:	0408341
Spill Number:	0408341
Facility Type:	ER
SWIS:	3101
Investigator:	CESAWYER
Referred To:	Not reported
Spill Date:	10/28/2004
Reported to Dept:	10/28/2004
CID:	407
Spill Cause:	Equipment Failure
Water Affected:	Not reported
Spill Source:	Commercial/Industrial
Spill Notifier:	Federal Government
Cleanup Ceased:	Not reported
Cleanup Meets Std:	False
Last Inspection:	Not reported
Recommended Penalty:	Penalty Not Recommended
UST Trust:	False
Spill Class:	Known release with minimal potential for fire or hazard. DEC Response. Willing Responsible Party. Corrective action taken.
Spill Closed Dt:	3/17/2005
Remediation Phase:	0
Date Entered In Computer:	10/28/2004
Spill Record Last Update:	3/17/2005
Spiller Name:	VICTOR
Spiller Company:	Not reported
Spiller Address:	836 BROADWAY
Spiller City,St,Zip:	NEW YORK, NY
Spiller Company:	001
Contact Name:	VICTOR
Contact Phone:	(917) 763-2200
DEC Region:	2
DER Facility ID:	268289
DEC Memo:	11/24/2004 Anthony from PTC said there was a leak in the fill line at this address. The fill pipe ran in an old coal chute from the curb into the basement. The leaking line dripped down this chute and into a sidewalk vault. PTC cleaned the vault and replaced the fill line. No soil was impacted, all spilling was confined to the chute and the vault. PTC will send in a package to confirm what was said. 12/24/2005 - PTC submitted a letter & waste manifest outlining the

636 BROADWAY (Continued) **S106722431**

remediation and line repair work done to close out the spill.
03/17/05 - Sawyer - No further action is necessary for this spill.
Closed.

Remarks: Clean up in progress.

Material:

Site ID:	333053
Operable Unit ID:	1095235
Operable Unit:	01
Material ID:	575375
Material Code:	0003
Material Name:	#6 Fuel Oil
Case No.:	Not reported
Material FA:	Petroleum
Quantity:	10
Units:	Gallons
Recovered:	No
Resource Affected:	Not reported
Oxygenate:	False

Tank Test:

Site ID:	Not reported
Spill Tank Test:	Not reported
Tank Number:	Not reported
Tank Size:	Not reported
Test Method:	Not reported
Leak Rate:	Not reported
Gross Fail:	Not reported
Modified By:	Not reported
Last Modified:	Not reported
Test Method:	Not reported

R102 **636 BROADWAY ASSOCIATES** **AST** **A100292620**
North **636 BROADWAY** **N/A**
< 1/8 **NEW YORK, NY 10012**
0.103 mi.
544 ft. **Site 3 of 14 in cluster R**

Relative:
Lower

Actual:
39 ft.

AST:

Region:	STATE
DEC Region:	2
Site Status:	Active
Facility Id:	2-609099
Program Type:	PBS
UTM X:	584790.83212000004
UTM Y:	4508856.3535099998
Expiration Date:	2008/07/15

Affiliation Records:

Site Id:	30945
Affiliation Type:	Owner
Company Name:	636 BROADWAY ASSOCIATES
Contact Type:	Not reported
Contact Name:	Not reported
Address1:	636 BROADWAY
Address2:	Not reported
City:	NEW YORK

636 BROADWAY ASSOCIATES (Continued) **A100292620**

State: NY
Zip Code: 10012
Country Code: 001
Phone: (212) 254-7701
Phone Ext: Not reported
Email: Not reported
Fax Number: Not reported
Modified By: TRANSLAT
Date Last Modified: 3/4/2004

Site Id: 30945
Affiliation Type: Mail Contact
Company Name: 636 BROADWAY ASSOCIATES
Contact Type: Not reported
Contact Name: VICTOR TRAGER
Address1: 636 BROADWAY
Address2: Not reported
City: NEW YORK
State: NY
Zip Code: 10012
Country Code: 001
Phone: (212) 254-7701
Phone Ext: Not reported
Email: Not reported
Fax Number: Not reported
Modified By: TRANSLAT
Date Last Modified: 3/4/2004

Site Id: 30945
Affiliation Type: On-Site Operator
Company Name: 636 BROADWAY ASSOCIATES
Contact Type: Not reported
Contact Name: VICTOR TRAGER
Address1: Not reported
Address2: Not reported
City: Not reported
State: NN
Zip Code: Not reported
Country Code: 001
Phone: (212) 254-7701
Phone Ext: Not reported
Email: Not reported
Fax Number: Not reported
Modified By: TRANSLAT
Date Last Modified: 3/4/2004

Site Id: 30945
Affiliation Type: Emergency Contact
Company Name: 636 BROADWAY ASSOCIATES
Contact Type: Not reported
Contact Name: VICTOR TRAGER
Address1: Not reported
Address2: Not reported
City: Not reported
State: NN
Zip Code: Not reported
Country Code: 001

636 BROADWAY ASSOCIATES (Continued) **A100292620**

Phone: (212) 254-7701
Phone Ext: Not reported
Email: Not reported
Fax Number: Not reported
Modified By: TRANSLAT
Date Last Modified: 3/4/2004

Equipment Records:

I00 - Overfill - None
A00 - Tank Internal Protection - None
G03 - Tank Secondary Containment - Vault (w/o access)
D01 - Pipe Type - Steel/Carbon Steel/Iron
J02 - Dispenser - Suction
L09 - Piping Leak Detection - Exempt Suction Piping
F00 - Pipe External Protection - None
A00 - Tank Internal Protection - None
D01 - Pipe Type - Steel/Carbon Steel/Iron
J02 - Dispenser - Suction
L09 - Piping Leak Detection - Exempt Suction Piping
F00 - Pipe External Protection - None
C01 - Pipe Location - Aboveground
H00 - Tank Leak Detection - None
C01 - Pipe Location - Aboveground
H00 - Tank Leak Detection - None
G03 - Tank Secondary Containment - Vault (w/o access)
I00 - Overfill - None
B00 - Tank External Protection - None
B00 - Tank External Protection - None

Tank Info:

Tank Number: 001
Tank Id: 66399
Tank Location: 1
Tank Type: Steel/Carbon Steel/Iron
Tank Status: In Service
Tank Model: Not reported
Pipe Model: Not reported
Install Date: Not reported
Capacity Gallons: 4000
Tightness Test Method: NN
Date Test: Not reported
Next Test Date: Not reported
Date Tank Closed: Not reported
Register: True
Modified By: TRANSLAT
Last Modified: 03/04/2004

Tank Number: 002
Tank Id: 66400
Tank Location: 1
Tank Type: Steel/Carbon Steel/Iron
Tank Status: In Service
Tank Model: Not reported
Pipe Model: Not reported
Install Date: Not reported

636 BROADWAY ASSOCIATES (Continued) **A100292620**

Capacity Gallons:	4000
Tightness Test Method:	NN
Date Test:	Not reported
Next Test Date:	Not reported
Date Tank Closed:	Not reported
Register:	True
Modified By:	TRANSLAT
Last Modified:	03/04/2004

R103 **636 BROADWAY** **LTANKS** **S102143793**
North **636 BROADWAY** **HIST LTANKS** **N/A**
< 1/8 **MANHATTEN, NY** **NY Spills**
0.104 mi. **NY Hist Spills**
550 ft. **Site 4 of 14 in cluster R**

Relative: **Lower**

Actual: **39 ft.**

LTANKS:

Site ID:	100275
Spill No:	9701173
Spill Date:	4/25/1997
Spill Cause:	Tank Overfill
Spill Source:	Private Dwelling
Spill Class:	Known release with minimal potential for fire or hazard. DEC Response. Willing Responsible Party. Corrective action taken.
Spill Closed Dt:	4/28/1997
Facility Addr2:	Not reported
Cleanup Ceased:	Not reported
Cleanup Meets Standard:	False
SWIS:	3101
Investigator:	MCTIBBE
Referred To:	Not reported
Reported to Dept:	4/26/1997
CID:	201
Water Affected:	Not reported
Spill Notifier:	Fire Department
Last Inspection:	Not reported
Recommended Penalty:	Penalty Not Recommended
UST Involvement:	False
Remediation Phase:	0
Date Entered In Computer:	4/26/1997
Spill Record Last Update:	5/22/1997
Spiller Name:	Not reported
Spiller Company:	Not reported
Spiller Address:	Not reported
Spiller City,St,Zip:	***Update***, ZZ
Spiller County:	001
Spiller Contact:	VICTOR TRAGER
Spiller Phone:	(212) 254-7701
Spiller Extention:	Not reported
DEC Region:	2
DER Facility ID:	89061
DEC Memo:	Prior to Sept, 2004 data translation this spill Lead_DEC Field was "TIBBE" ABC TANK TO CLEAN. DEP ON SCENE 30 GALLONS ON SIDEWALK 100 - 150 GALLONS IN TANK. CASTLE MADE A DELIVERY IN MORNING 12 HRS LATER SPILL NOTIFICATION BY FD HAZMAT. IT APPEARS THAT BLDNG WAS TRANSFERRING OIL FROM ONE TANK TO ANOTHER AND OVER FILLED UTANK. CLEANED BY RESPONSIBLE PARTY. UPDATED ON 5-22-97
Remarks:	OVER FILL OF FUEL TANK/CLEAN UP HAS NOT BEGUN AT THIS TIME

636 BROADWAY (Continued) **S102143793**

Material:

Site ID:	100275
Operable Unit ID:	1043824
Operable Unit:	01
Material ID:	569567
Material Code:	0003
Material Name:	#6 Fuel Oil
Case No.:	Not reported
Material FA:	Petroleum
Quantity:	50
Units:	Gallons
Recovered:	No
Resource Affected:	Not reported
Oxygenate:	False

Tank Test:

Site ID:	Not reported
Spill Tank Test:	Not reported
Tank Number:	Not reported
Tank Size:	Not reported
Test Method:	Not reported
Leak Rate:	Not reported
Gross Fail:	Not reported
Modified By:	Not reported
Last Modified:	Not reported
Test Method:	Not reported

Site ID:	339041
Spill No:	0413180
Spill Date:	3/18/2005
Spill Cause:	Tank Failure
Spill Source:	Institutional, Educational, Gov., Other
Spill Class:	Known release with minimal potential for fire or hazard. DEC Response. Willing Responsible Party. Corrective action taken.
Spill Closed Dt:	5/4/2006
Facility Addr2:	Not reported
Cleanup Ceased:	Not reported
Cleanup Meets Standard:	True
SWIS:	3101
Investigator:	rmpiper
Referred To:	Not reported
Reported to Dept:	3/18/2005
CID:	444
Water Affected:	Not reported
Spill Notifier:	Other
Last Inspection:	Not reported
Recommended Penalty:	Penalty Not Recommended
UST Involvement:	False
Remediation Phase:	0
Date Entered In Computer:	3/18/2005
Spill Record Last Update:	5/4/2006
Spiller Name:	MARK SALAMACK
Spiller Company:	OFFICE BUILDING
Spiller Address:	215 PARK AVE. SOUTH
Spiller City,St,Zip:	MANHATTEN, NY

636 BROADWAY (Continued) **S102143793**

Spiller County:	001
Spiller Contact:	MARK SALAMACK
Spiller Phone:	(917) 559-5519
Spiller Extention:	CELL
DEC Region:	2
DER Facility ID:	89061
DEC Memo:	PTC is working on the site 11/18/05- DEC Piper contacted PTC. PTC pressure washed concrete floor. No samples collected. Building manager as per PTC. Victor Treger 212. 254.7701. Placed cal into Victor. Left message. 3/15/06-Placed cal into Victor. Left message w/ secretary requesting callback 3/30/06- DECP iper mailed old csl letter to victor. 5/4/06- DEC Piper reviewed closure report. Small spill to concrete. Concrete exibited no cracks. Cleaned up. Closed.
Remarks:	INSIDE BUILDING OIL PUMP IS SPITTING OIL:

Material:

Site ID:	339041
Operable Unit ID:	1100959
Operable Unit:	01
Material ID:	581109
Material Code:	0003
Material Name:	#6 Fuel Oil
Case No.:	Not reported
Material FA:	Petroleum
Quantity:	Not reported
Units:	Gallons
Recovered:	No
Resource Affected:	Not reported
Oxygenate:	False

Tank Test:

Site ID:	Not reported
Spill Tank Test:	Not reported
Tank Number:	Not reported
Tank Size:	Not reported
Test Method:	Not reported
Leak Rate:	Not reported
Gross Fail:	Not reported
Modified By:	Not reported
Last Modified:	Not reported
Test Method:	Not reported

HIST LTANKS:

Region of Spill:	2
Spill Number:	9701173
Spill Date:	04/25/1997
Spill Time:	23:41
Spill Cause:	Tank Overfill
Resource Affectd:	On Land
Water Affected:	Not reported
Spill Source:	Private Dwelling
Spill Class:	Known release with minimal potential for fire or hazard. DEC Response. Willing Responsible Party. Corrective action taken.
Spill Closed Dt:	04/28/97
Cleanup Ceased:	/ /

636 BROADWAY (Continued) **S102143793**

Cleanup Meets Standard: False
Investigator: TIBBE
Caller Name: Not reported
Caller Agency: Not reported
Caller Phone: Not reported
Caller Extension: Not reported
Notifier Name: Not reported
Notifier Agency: Not reported
Notifier Phone: Not reported
Notifier Extension: Not reported
Reported to Department Date: 04/26/97
Reported to Department Time: 00:15
SWIS: 62
Spiller Contact: VICTOR TRAGER
Spiller Phone: (212) 254-7701
Spiller Extention: Not reported
Spiller Name: Not reported
Spiller Address: Not reported
Spiller City,St,Zip: Not reported
Spiller Cleanup Date: / /
Facility Contact: Not reported
Facility Phone: ( ) -
Facility Extention: Not reported
Spill Notifier: Fire Department
PBS Number: Not reported
Last Inspection: / /
Recommended Penalty: Penalty Not Recommended
Enforcement Date: / /
Investigation Complete: / /
UST Involvement: False
Date Region Sent Summary to Central Office: / /
Corrective Action Plan Submitted: / /
Date Spill Entered In Computer Data File: 04/26/97
Time Spill Entered In Computer Data File: Not reported
Spill Record Last Update: 05/22/97
Is Updated: False

Tank:
PBS Number: Not reported
Tank Number: Not reported
Tank Size: Not reported
Test Method: Not reported
Leak Rate Failed Tank: Not reported
Gross Leak Rate: Not reported

Material:
Material Class Type: Petroleum
Quantity Spilled: 50
Unkonwn Quantity Spilled: False
Units: Gallons
Quantity Recovered: 0
Unkonwn Quantity Recovered: True
Material: #6 FUEL OIL
Class Type: #6 FUEL OIL
Times Material Entry In File: 2190
CAS Number: Not reported
Last Date: 19940728

636 BROADWAY (Continued) **S102143793**

DEC Remarks: ABC TANK TO CLEAN. DEP ON SCENE 30 GALLONS ON SIDEWALK 100 - 150 GALLONS IN TANK. CASTLE MADE A DELIVERY IN MORNING 12 HRS LATER SPILL NOTIFICATION BY FD HAZMAT. IT APPEARS THAT BLDNG WAS TRANSFERRING OIL FROM ONE TANK TO ANOTHER AND OVER FILLED UTANK. CLEANED BY RESPONSIBLE PARTY. UPDATED ON 5-22-97
Spill Cause: OVER FILL OF FUEL TANK/CLEAN UP HAS NOT BEGUN AT THIS TIME

NY Spills:

Site ID:	395705
Facility Addr2:	Not reported
Facility ID:	0800020
Spill Number:	0800020
Facility Type:	ER
SWIS:	3101
Investigator:	smsanges
Referred To:	Not reported
Spill Date:	4/1/2008
Reported to Dept:	4/1/2008
CID:	444
Spill Cause:	Equipment Failure
Water Affected:	Not reported
Spill Source:	Commercial/Industrial
Spill Notifier:	Responsible Party
Cleanup Ceased:	Not reported
Cleanup Meets Std:	False
Last Inspection:	Not reported
Recommended Penalty:	Penalty Not Recommended
UST Trust:	False
Spill Class:	Known release with minimal potential for fire or hazard. DEC Response. Willing Responsible Party. Corrective action taken.
Spill Closed Dt:	4/1/2008
Remediation Phase:	0
Date Entered In Computer:	4/1/2008
Spill Record Last Update:	4/1/2008
Spiller Name:	VICTOR TRAGER- SUPER
Spiller Company:	APART
Spiller Address:	636 BROADWAY
Spiller City,St,Zip:	MANHATTEN, NY
Spiller Company:	001
Contact Name:	VICTOR TRAGER- SUPER
Contact Phone:	(212) 254-7701
DEC Region:	2
DER Facility ID:	345227
DEC Memo:	Sangesland spoke to Steve King at Hess. He said 35 gal spilled in front of the building. Approx 5 gal stayed outside on the sidewalk, 30 gal went through a floor grate/door? into the basement floor. Petroleum Tank Cleaners is on site to do cleanup.
Remarks:	FAULTY GAUGE ON TANK AND IS CONTAINED AND IN PROCESS OF CLEANING

Material:

Site ID:	395705
Operable Unit ID:	1152647
Operable Unit:	01
Material ID:	2143426
Material Code:	0003
Material Name:	#6 Fuel Oil
Case No.:	Not reported
Material FA:	Petroleum

636 BROADWAY (Continued) **S102143793**

Quantity:	35
Units:	Gallons
Recovered:	No
Resource Affected:	Not reported
Oxygenate:	False

Tank Test:

Site ID:	Not reported
Spill Tank Test:	Not reported
Tank Number:	Not reported
Tank Size:	Not reported
Test Method:	Not reported
Leak Rate:	Not reported
Gross Fail:	Not reported
Modified By:	Not reported
Last Modified:	Not reported
Test Method:	Not reported

Site ID:	100274
Facility Addr2:	Not reported
Facility ID:	9213082
Spill Number:	9213082
Facility Type:	ER
SWIS:	3101
Investigator:	CAMMISA
Referred To:	Not reported
Spill Date:	2/23/1993
Reported to Dept:	2/23/1993
CID:	Not reported
Spill Cause:	Human Error
Water Affected:	Not reported
Spill Source:	Tank Truck
Spill Notifier:	Responsible Party
Cleanup Ceased:	2/23/1993
Cleanup Meets Std:	True
Last Inspection:	Not reported
Recommended Penalty:	Penalty Not Recommended
UST Trust:	False
Spill Class:	Known release with minimal potential for fire or hazard. DEC Response. Willing Responsible Party. Corrective action taken.
Spill Closed Dt:	2/23/1993
Remediation Phase:	0
Date Entered In Computer:	2/24/1993
Spill Record Last Update:	9/30/2004
Spiller Name:	Not reported
Spiller Company:	GOTHAM PETRO
Spiller Address:	Not reported
Spiller City,St,Zip:	ZZ
Spiller Company:	001
Contact Name:	Not reported
Contact Phone:	Not reported
DEC Region:	2
DER Facility ID:	280637
DEC Memo:	Not reported
Remarks:	BAD GAGE-CAME OUT FILL-CONTAINED ON SIDEWALK-CLEANUP IS DONE

636 BROADWAY (Continued) **S102143793**

Material:

Site ID:	100274
Operable Unit ID:	980258
Operable Unit:	01
Material ID:	402895
Material Code:	0003
Material Name:	#6 Fuel Oil
Case No.:	Not reported
Material FA:	Petroleum
Quantity:	10
Units:	Gallons
Recovered:	No
Resource Affected:	Not reported
Oxygenate:	False

Tank Test:

Site ID:	Not reported
Spill Tank Test:	Not reported
Tank Number:	Not reported
Tank Size:	Not reported
Test Method:	Not reported
Leak Rate:	Not reported
Gross Fail:	Not reported
Modified By:	Not reported
Last Modified:	Not reported
Test Method:	Not reported

Click this hyperlink while viewing on your computer to access additional NY_SPILL: detail in the EDR Site Report.

NY Hist Spills:

Region of Spill:	2
Spill Number:	9213082
Investigator:	CAMMISA
Caller Name:	Not reported
Caller Agency:	Not reported
Caller Phone:	Not reported
Notifier Name:	Not reported
Notifier Agency:	Not reported
Notifier Phone:	Not reported
Spill Date/Time:	02/23/1993 13:25
Reported to Dept Date/Time:	02/23/93 14:11
SWIS:	62
Spiller Name:	GOTHAM PETRO
Spiller Contact:	Not reported
Spiller Phone:	(718) 389-8100
Spiller Address:	Not reported
Spiller City,St,Zip:	Not reported
Spill Cause:	Human Error
Reported to Dept:	On Land
Water Affected:	Not reported
Spill Source:	08
Spill Notifier:	Responsible Party
PBS Number:	Not reported
Cleanup Ceased:	02/23/93

636 BROADWAY (Continued) **S102143793**

Cleanup Meets Std: True
Last Inspection: / /
Recommended Penalty: Penalty Not Recommended
Spiller Cleanup Dt: / /
Enforcement Date: / /
Invstgn Complete: / /
UST Involvement: False
Spill Class: Known release with minimal potential for fire or hazard. DEC Response. Willing Responsible Party. Corrective action taken.
Spill Closed Dt: 02/23/93
Corrective Action Plan Submitted: / /
Date Region Sent Summary to Central Office: / /
Date Spill Entered In Computer Data File: 02/24/93
Date Spill Entered In Computer Data File: Not reported
Update Date: / /
Is Updated: False

Tank:
PBS Number: Not reported
Tank Number: Not reported
Tank Size: Not reported
Test Method: Not reported
Leak Rate Failed Tank: Not reported
Gross Leak Rate: Not reported

Material:
Material Class Type: Petroleum
Quantity Spilled: 10
Unkonwn Quantity Spilled: False
Units: Gallons
Quantity Recovered: 0
Unkonwn Quantity Recovered: False
Material: #6 FUEL OIL
Class Type: #6 FUEL OIL
Times Material Entry In File: 2190
CAS Number: Not reported
Last Date: 19940728
DEC Remarks: Not reported
Remark: BAD GAGE-CAME OUT FILL-CONTAINED ON SIDEWALK-CLEANUP IS DONE

P104 **265 LAFAYETTE ST. ASSOC** **AST** **A100321695**
SSW **265 LAFAYETTE ST** **N/A**
< 1/8 **NEW YORK, NY 10012**
0.104 mi.
551 ft. **Site 8 of 8 in cluster P**

Relative:
Lower

Actual:
37 ft.

AST:
Region: STATE
DEC Region: 2
Site Status: Active
Facility Id: 2-610942
Program Type: PBS
UTM X: 584744.88948000001
UTM Y: 4508545.7207699995
Expiration Date: 2016/02/27

Affiliation Records:
Site Id: 404421
Affiliation Type: Owner

265 LAFAYETTE ST. ASSOC (Continued) **A100321695**

Company Name:	LAFAYETTE ST.REALTY ASSOCIATES , LLC
Contact Type:	MGR
Contact Name:	ROBERT RAPHEAL
Address1:	55 WATERMILL LANE
Address2:	Not reported
City:	GREAT NECK
State:	NY
Zip Code:	11021
Country Code:	001
Phone:	(516) 764-0226
Phone Ext:	Not reported
Email:	Not reported
Fax Number:	Not reported
Modified By:	MSBAPTIS
Date Last Modified:	12/6/2010

Site Id:	404421
Affiliation Type:	Mail Contact
Company Name:	GILMAN MGT
Contact Type:	Not reported
Contact Name:	MARILYN KUMAR
Address1:	55 WATERMILL LANE
Address2:	PO BOX 222143
City:	GREAT NECK
State:	NY
Zip Code:	11022
Country Code:	001
Phone:	(516) 764-0226
Phone Ext:	Not reported
Email:	Not reported
Fax Number:	Not reported
Modified By:	MSBAPTIS
Date Last Modified:	9/24/2008

Site Id:	404421
Affiliation Type:	On-Site Operator
Company Name:	265 LAFAYETTE ST. ASSOC
Contact Type:	Not reported
Contact Name:	ROY MATTHEW
Address1:	Not reported
Address2:	Not reported
City:	Not reported
State:	NN
Zip Code:	Not reported
Country Code:	001
Phone:	(212) 941-6798
Phone Ext:	Not reported
Email:	Not reported
Fax Number:	Not reported
Modified By:	MSBAPTIS
Date Last Modified:	9/24/2008

Site Id:	404421
Affiliation Type:	Emergency Contact
Company Name:	265 LAFAYETTE STREET STREET ASSOC
Contact Type:	Not reported
Contact Name:	ROY MATTHEW

265 LAFAYETTE ST. ASSOC (Continued) **A100321695**

Address1:	Not reported
Address2:	Not reported
City:	Not reported
State:	NN
Zip Code:	Not reported
Country Code:	001
Phone:	(516) 508-1012
Phone Ext:	Not reported
Email:	Not reported
Fax Number:	Not reported
Modified By:	MSBAPTIS
Date Last Modified:	9/24/2008

Equipment Records:

I00 - Overfill - None
A00 - Tank Internal Protection - None
B99 - Tank External Protection - Other
D01 - Pipe Type - Steel/Carbon Steel/Iron
C01 - Pipe Location - Aboveground
E00 - Piping Secondary Containment - None
H00 - Tank Leak Detection - None
L00 - Piping Leak Detection - None
F00 - Pipe External Protection - None
G00 - Tank Secondary Containment - None
J00 - Dispenser - None
K00 - Spill Prevention - None

Tank Info:

Tank Number:	001
Tank Id:	225295
Tank Location:	2
Tank Type:	Steel Tank in Concrete
Tank Status:	In Service
Tank Model:	Not reported
Pipe Model:	Not reported
Install Date:	01/01/1926
Capacity Gallons:	5000
Tightness Test Method:	NN
Date Test:	Not reported
Next Test Date:	Not reported
Date Tank Closed:	Not reported
Register:	True
Modified By:	MSBAPTIS
Last Modified:	09/24/2008

N105 **49 PRINCE ST** **AST** **U004067685**
South **49 PRINCE STREET** **N/A**
< 1/8 **NEW YORK, NY 10012**
0.105 mi.
552 ft. **Site 5 of 6 in cluster N**

Relative:
Lower

Actual:
39 ft.

AST:

Region:	STATE
DEC Region:	2
Site Status:	Unregulated
Facility Id:	2-610404
Program Type:	PBS

49 PRINCE ST (Continued) **U004067685**

UTM X: 584816.9094
UTM Y: 4508539.5584300002
Expiration Date: N/A

Affiliation Records:

Site Id: 373871
Affiliation Type: Owner
Company Name: SIDNEY RUBELL CO.
Contact Type: OWNER
Contact Name: SIDNEY RUBELL
Address1: 348 WEST 23 STREET
Address2: Not reported
City: NEW YORK
State: NY
Zip Code: 10011
Country Code: 001
Phone: (212) 243-2370
Phone Ext: Not reported
Email: Not reported
Fax Number: Not reported
Modified By: KXTANG
Date Last Modified: 11/21/2006

Site Id: 373871
Affiliation Type: Mail Contact
Company Name: SIDNEY RUBELL CO.
Contact Type: Not reported
Contact Name: ELAINE GORLECHEN
Address1: 348 WEST 23TH STREET, 2F
Address2: Not reported
City: NEW YORK
State: NY
Zip Code: 10011
Country Code: 001
Phone: (212) 243-2370
Phone Ext: Not reported
Email: Not reported
Fax Number: Not reported
Modified By: KXTANG
Date Last Modified: 11/21/2006

Site Id: 373871
Affiliation Type: On-Site Operator
Company Name: 49 PRINCE ST
Contact Type: Not reported
Contact Name: N/A
Address1: Not reported
Address2: Not reported
City: Not reported
State: NN
Zip Code: Not reported
Country Code: 001
Phone: N/A
Phone Ext: Not reported
Email: Not reported
Fax Number: Not reported
Modified By: KXTANG
Date Last Modified: 11/21/2006

49 PRINCE ST (Continued) **U004067685**

Site Id:	373871
Affiliation Type:	Emergency Contact
Company Name:	SIDNEY RUBELL CO.
Contact Type:	Not reported
Contact Name:	ELAINE GORLECHEN
Address1:	Not reported
Address2:	Not reported
City:	Not reported
State:	NN
Zip Code:	Not reported
Country Code:	001
Phone:	(212) 243-2370
Phone Ext:	Not reported
Email:	Not reported
Fax Number:	Not reported
Modified By:	KXTANG
Date Last Modified:	11/21/2006

Equipment Records:

A00 - Tank Internal Protection - None
D01 - Pipe Type - Steel/Carbon Steel/Iron
J02 - Dispenser - Suction
G03 - Tank Secondary Containment - Vault (w/o access)
F00 - Pipe External Protection - None
E03 - Piping Secondary Containment - Vault (without Access)
C01 - Pipe Location - Aboveground
H00 - Tank Leak Detection - None
I05 - Overfill - Vent Whistle
L00 - Piping Leak Detection - None
B00 - Tank External Protection - None
K00 - Spill Prevention - None

Tank Info:

Tank Number:	001
Tank Id:	214610
Tank Location:	3
Tank Type:	Steel Tank in Concrete
Tank Status:	Closed - Removed
Tank Model:	Not reported
Pipe Model:	Not reported
Install Date:	09/28/2006
Capacity Gallons:	2000
Tightness Test Method:	NN
Date Test:	Not reported
Next Test Date:	Not reported
Date Tank Closed:	09/28/2006
Register:	True
Modified By:	KXTANG
Last Modified:	11/21/2006

S106 **GLOBE STORAGE & MOVING CO., INC.** **AST** **U004046967**
ENE **32-36 BLEECKER STREET** **N/A**
< 1/8 **NEW YORK, NY 10012**
0.106 mi.
560 ft. **Site 1 of 3 in cluster S**

Relative:
Higher

Actual:
43 ft.

AST:

Region:	STATE
DEC Region:	2
Site Status:	Unregulated
Facility Id:	2-604840
Program Type:	PBS
UTM X:	584976.35199999996
UTM Y:	4508846.5784400003
Expiration Date:	N/A

Affiliation Records:

Site Id:	26709
Affiliation Type:	Owner
Company Name:	GLOBE STORAGE & MOVING CO., INC.
Contact Type:	Not reported
Contact Name:	Not reported
Address1:	32-36 BLEECKER STREET
Address2:	Not reported
City:	NEW YORK
State:	NY
Zip Code:	10012
Country Code:	001
Phone:	(212) 925-3555
Phone Ext:	Not reported
Email:	Not reported
Fax Number:	Not reported
Modified By:	TRANSLAT
Date Last Modified:	3/4/2004

Site Id:	26709
Affiliation Type:	Mail Contact
Company Name:	GLOBE STORAGE & MOVING CO., INC.
Contact Type:	Not reported
Contact Name:	JAMES P. GRIMALDI
Address1:	32-36 BLEECKER STREET
Address2:	Not reported
City:	NEW YORK
State:	NY
Zip Code:	10012
Country Code:	001
Phone:	(212) 925-3555
Phone Ext:	Not reported
Email:	Not reported
Fax Number:	Not reported
Modified By:	TRANSLAT
Date Last Modified:	3/4/2004

Site Id:	26709
Affiliation Type:	On-Site Operator
Company Name:	GLOBE STORAGE & MOVING CO., INC.
Contact Type:	Not reported
Contact Name:	DAVID BLITZ
Address1:	Not reported
Address2:	Not reported

GLOBE STORAGE & MOVING CO., INC. (Continued) **U004046967**

City:	Not reported
State:	NN
Zip Code:	Not reported
Country Code:	001
Phone:	(212) 925-3555
Phone Ext:	Not reported
Email:	Not reported
Fax Number:	Not reported
Modified By:	TRANSLAT
Date Last Modified:	3/4/2004

Site Id:	26709
Affiliation Type:	Emergency Contact
Company Name:	GLOBE STORAGE & MOVING CO., INC.
Contact Type:	Not reported
Contact Name:	DAVID BLITZ
Address1:	Not reported
Address2:	Not reported
City:	Not reported
State:	NN
Zip Code:	Not reported
Country Code:	001
Phone:	(212) 925-3555
Phone Ext:	Not reported
Email:	Not reported
Fax Number:	Not reported
Modified By:	TRANSLAT
Date Last Modified:	3/4/2004

Equipment Records:

A00 - Tank Internal Protection - None
D01 - Pipe Type - Steel/Carbon Steel/Iron
J02 - Dispenser - Suction
F00 - Pipe External Protection - None
C01 - Pipe Location - Aboveground
H00 - Tank Leak Detection - None
G03 - Tank Secondary Containment - Vault (w/o access)
I00 - Overfill - None
B00 - Tank External Protection - None

Tank Info:

Tank Number:	GBS 001
Tank Id:	58992
Tank Location:	3
Tank Type:	Steel/Carbon Steel/Iron
Tank Status:	Closed - In Place
Tank Model:	Not reported
Pipe Model:	Not reported
Install Date:	Not reported
Capacity Gallons:	5000
Tightness Test Method:	NN
Date Test:	Not reported
Next Test Date:	Not reported
Date Tank Closed:	09/05/2000
Register:	True
Modified By:	TRANSLAT

GLOBE STORAGE & MOVING CO., INC. (Continued) **U004046967**

Last Modified: 03/04/2004

N107 **MULBERRY ST/PRINCE ST** **NY Spills** **S102402169**
South **MULBERRY ST/PRINCE ST** **NY Hist Spills** **N/A**
< 1/8 **MANHATTAN, NY**
0.106 mi.
561 ft. **Site 6 of 6 in cluster N**

Relative:
Lower

Actual:
39 ft.

NY Spills:

Site ID:	262556
Facility Addr2:	Not reported
Facility ID:	9608874
Spill Number:	9608874
Facility Type:	ER
SWIS:	2401
Investigator:	SMMARTIN
Referred To:	Not reported
Spill Date:	10/17/1996
Reported to Dept:	10/17/1996
CID:	257
Spill Cause:	Unknown
Water Affected:	Not reported
Spill Source:	Unknown
Spill Notifier:	Local Agency
Cleanup Ceased:	Not reported
Cleanup Meets Std:	False
Last Inspection:	Not reported
Recommended Penalty:	Penalty Not Recommended
UST Trust:	False
Spill Class:	Known release with minimal potential for fire or hazard. DEC Response. Willing Responsible Party. Corrective action taken.
Spill Closed Dt:	10/17/1996
Remediation Phase:	0
Date Entered In Computer:	10/17/1996
Spill Record Last Update:	1/14/1997
Spiller Name:	Not reported
Spiller Company:	UNKNOWN
Spiller Address:	Not reported
Spiller City,St,Zip:	NY
Spiller Company:	999
Contact Name:	Not reported
Contact Phone:	Not reported
DEC Region:	2
DER Facility ID:	214357
DEC Memo:	Prior to Sept, 2004 data translation this spill Lead_DEC Field was "MARTINKAT"
Remarks:	citizen says some type of product was spilled in street looks like a oil but unsure

Material:

Site ID:	262556
Operable Unit ID:	1040091
Operable Unit:	01
Material ID:	344606
Material Code:	0064A
Material Name:	UNKNOWN MATERIAL
Case No.:	Not reported
Material FA:	Other

MULBERRY ST/PRINCE ST (Continued) **S102402169**

Quantity: 0
Units: Gallons
Recovered: No
Resource Affected: Not reported
Oxygenate: False

Tank Test:
Site ID: Not reported
Spill Tank Test: Not reported
Tank Number: Not reported
Tank Size: Not reported
Test Method: Not reported
Leak Rate: Not reported
Gross Fail: Not reported
Modified By: Not reported
Last Modified: Not reported
Test Method: Not reported

NY Hist Spills:
Region of Spill: 2
Spill Number: 9608874
Investigator: MARTINKAT
Caller Name: Not reported
Caller Agency: Not reported
Caller Phone: Not reported
Notifier Name: Not reported
Notifier Agency: Not reported
Notifier Phone: Not reported
Spill Date/Time: 10/17/1996 09:40
Reported to Dept Date/Time: 10/17/96 09:53
SWIS: 61
Spiller Name: UNKNOWN
Spiller Contact: Not reported
Spiller Phone: Not reported
Spiller Address: Not reported
Spiller City,St,Zip: Not reported
Spill Cause: Unknown
Reported to Dept: On Land
Water Affected: Not reported
Spill Source: 12
Spill Notifier: Local Agency
PBS Number: Not reported
Cleanup Ceased: / /
Cleanup Meets Std: False
Last Inspection: / /
Recommended Penalty: Penalty Not Recommended
Spiller Cleanup Dt: / /
Enforcement Date: / /
Invstgn Complete: / /
UST Involvement: False
Spill Class: Known release with minimal potential for fire or hazard. DEC Response. Willing Responsible Party. Corrective action taken.
Spill Closed Dt: 10/17/96
Corrective Action Plan Submitted: / /
Date Region Sent Summary to Central Office: / /

MULBERRY ST/PRINCE ST (Continued) **S102402169**

Date Spill Entered In Computer Data File: 10/17/96
Date Spill Entered In Computer Data File: Not reported
Update Date: 01/14/97
Is Updated: False

Tank:
PBS Number: Not reported
Tank Number: Not reported
Tank Size: Not reported
Test Method: Not reported
Leak Rate Failed Tank: Not reported
Gross Leak Rate: Not reported

Material:
Material Class Type: Raw Sewage
Quantity Spilled: 0
Unkonwn Quantity Spilled: True
Units: Gallons
Quantity Recovered: 0
Unkonwn Quantity Recovered: False
Material: UNKNOWN MATERIAL
Class Type: UNKNOWN MATERIAL
Times Material Entry In File: 9140
CAS Number: Not reported
Last Date: 19941109
DEC Remarks: Not reported
Remark: citi en says some type of product was spilled in street looks like a oil but unsure

---

108 **ZODIAC INC** **AST** **U003386637**
ENE **307 MOTT ST** **HIST AST** **N/A**
< 1/8 **NEW YORK, NY 10012**
0.107 mi.
565 ft.

Relative:
Higher

Actual:
43 ft.

AST:
Region: STATE
DEC Region: 2
Site Status: Active
Facility Id: 2-249173
Program Type: PBS
UTM X: 584977.23682999995
UTM Y: 4508748.2646000003
Expiration Date: 2013/02/03

Affiliation Records:
Site Id: 9884
Affiliation Type: Owner
Company Name: ZODIAC PROPERTIES INC
Contact Type: PRES
Contact Name: JUDAH WASSNER
Address1: 441 WEST END AVE, SUITE 1A
Address2: Not reported
City: NEW YORK
State: NY
Zip Code: 10024
Country Code: 001
Phone: (212) 706-0610
Phone Ext: Not reported

ZODIAC INC (Continued) **U003386637**

Email:	Not reported
Fax Number:	Not reported
Modified By:	msbaptis
Date Last Modified:	11/30/2007

Site Id:	9884
Affiliation Type:	Mail Contact
Company Name:	ZODIAC PROPERTIES INC
Contact Type:	PRES
Contact Name:	JUDAH WASSNER
Address1:	441 WEST END AVE, SUITE 1A
Address2:	Not reported
City:	NEW YORK
State:	NY
Zip Code:	10024
Country Code:	001
Phone:	(212) 706-0610
Phone Ext:	Not reported
Email:	Not reported
Fax Number:	Not reported
Modified By:	msbaptis
Date Last Modified:	11/30/2007

Site Id:	9884
Affiliation Type:	On-Site Operator
Company Name:	ZODIAC PROPERTIES INC
Contact Type:	Not reported
Contact Name:	MICHAEL RODRIGUEZ
Address1:	Not reported
Address2:	Not reported
City:	Not reported
State:	NN
Zip Code:	Not reported
Country Code:	001
Phone:	(212) 431-1105
Phone Ext:	Not reported
Email:	Not reported
Fax Number:	Not reported
Modified By:	msbaptis
Date Last Modified:	11/30/2007

Site Id:	9884
Affiliation Type:	Emergency Contact
Company Name:	ZODIAC PROPERTIES INC
Contact Type:	Not reported
Contact Name:	MICHAEL RODRIGUEZ
Address1:	Not reported
Address2:	Not reported
City:	Not reported
State:	NN
Zip Code:	Not reported
Country Code:	999
Phone:	(917) 749-3045
Phone Ext:	Not reported
Email:	Not reported
Fax Number:	Not reported
Modified By:	msbaptis

ZODIAC INC (Continued) **U003386637**

Date Last Modified: 11/30/2007

Equipment Records:

A00 - Tank Internal Protection - None
D01 - Pipe Type - Steel/Carbon Steel/Iron
J02 - Dispenser - Suction
L09 - Piping Leak Detection - Exempt Suction Piping
C00 - Pipe Location - No Piping
F00 - Pipe External Protection - None
I04 - Overfill - Product Level Gauge (A/G)
H00 - Tank Leak Detection - None
G03 - Tank Secondary Containment - Vault (w/o access)
B00 - Tank External Protection - None

Tank Info:

Tank Number:	001
Tank Id:	10377
Tank Location:	1
Tank Type:	Steel/Carbon Steel/Iron
Tank Status:	In Service
Tank Model:	Not reported
Pipe Model:	Not reported
Install Date:	02/10/1958
Capacity Gallons:	1500
Tightness Test Method:	NN
Date Test:	Not reported
Next Test Date:	Not reported
Date Tank Closed:	Not reported
Register:	True
Modified By:	msbaptis
Last Modified:	11/30/2007

HIST AST:

PBS Number:	2-249173
SWIS Code:	6201
Operator:	MICKEL RODRIGUEZ
Facility Phone:	(212) 431-1105
Facility Addr2:	307 MOTT ST
Facility Type:	APARTMENT BUILDING
Emergency:	LUIS SANTANA
Emergency Tel:	(212) 927-5999
Old PBSNO:	Not reported
Date Inspected:	Not reported
Inspector:	Not reported
Result of Inspection:	Not reported
Owner Name:	ZODIAC INC
Owner Address:	31 WEST 27TH STREET, 9TH FLOOR
Owner City,St,Zip:	NEW YORK, NY 10001
Federal ID:	Not reported
Owner Tel:	(212) 683-1600
Owner Type:	Corporate/Commercial
Owner Subtype:	Not reported
Mailing Contact:	Not reported
Mailing Name:	ZODIAC INC
Mailing Address:	31 WEST 27TH STREET
Mailing Address 2:	9TH FLOOR

ZODIAC INC (Continued) **U003386637**

Mailing City,St,Zip:	NEW YORK, NY 10001
Mailing Telephone:	(212) 683-1600
Owner Mark:	First Owner
Facility Status:	1 - Active PBS facility, i.e. total capacity of the PBS tanks is greater than 1,100 gallons, regardless if Subpart 360-14 tanks exist or not at the facility.
Certification Flag:	False
Certification Date:	11/18/1998
Expiration:	02/03/2003
Renew Flag:	False
Renew Date:	Not reported
Total Capacity:	1500
FAMT:	True
Facility Screen:	No Missing Data
Owner Screen:	Minor Data Missing
Tank Screen:	Minor Data Missing
Dead Letter:	False
CBS Number:	Not reported
Town or City:	NEW YORK CITY
County Code:	62
Town or City Code:	01
Region:	2

Tank ID:	001
Tank Location:	ABOVEGROUND
Tank Status:	In Service
Install Date:	Not reported
Capacity (Gal):	1500
Product Stored:	NOS 1,2, OR 4 FUEL OIL
Tank Type:	Steel/carbon steel
Tank Internal:	Not reported
Tank External:	Not reported
Pipe Location:	Not reported
Pipe Type:	STEEL/IRON
Pipe Internal:	Not reported
Pipe External:	Not reported
Tank Containment:	Diking
Leak Detection:	0
Overfill Protection:	4
Dispenser Method:	Suction
Date Tested:	Not reported
Next Test Date:	Not reported
Missing Data for Tank:	Minor Data Missing
Date Closed:	Not reported
Test Method:	Not reported
Deleted:	False
Updated:	False
SPDES Number:	Not reported
Lat/Long:	Not reported

R109 **640 REALTY & 86 REALTY LLC-TIC** **AST** **A100292626**
North **640 BROADWAY** **N/A**
< 1/8 **NEW YORK, NY 10012**
0.110 mi.
583 ft. **Site 5 of 14 in cluster R**

Relative:
Lower

Actual:
39 ft.

AST:

Region:	STATE
DEC Region:	2
Site Status:	Active
Facility Id:	2-609725
Program Type:	PBS
UTM X:	584801.61644999997
UTM Y:	4508873.4630899997
Expiration Date:	2014/10/06

Affiliation Records:

Site Id:	331907
Affiliation Type:	Owner
Company Name:	640 REALTY, LLC C/O 86 REALTY LLC - TIC
Contact Type:	V.P.
Contact Name:	MARK BRUCATO
Address1:	745 5TH AVE. SUITE 1250
Address2:	Not reported
City:	NEW YORK
State:	NY
Zip Code:	10012
Country Code:	001
Phone:	(212) 873-9200
Phone Ext:	Not reported
Email:	Not reported
Fax Number:	Not reported
Modified By:	MSBAPTIS
Date Last Modified:	8/11/2009

Site Id:	331907
Affiliation Type:	Mail Contact
Company Name:	HELLER REALTY
Contact Type:	Not reported
Contact Name:	MARK BRUCATO
Address1:	745 FIFTH AVENUE
Address2:	SUITE 1250
City:	NEW YORK
State:	NY
Zip Code:	10012
Country Code:	001
Phone:	(212) 873-9200
Phone Ext:	Not reported
Email:	Not reported
Fax Number:	Not reported
Modified By:	NRLOMBAR
Date Last Modified:	12/9/2010

Site Id:	331907
Affiliation Type:	On-Site Operator
Company Name:	640 REALTY, LLC
Contact Type:	Not reported
Contact Name:	RENATO VASQUEZ
Address1:	Not reported
Address2:	Not reported

640 REALTY & 86 REALTY LLC-TIC (Continued) **A100292626**

City:	Not reported
State:	NN
Zip Code:	Not reported
Country Code:	001
Phone:	(646) 240-2463
Phone Ext:	Not reported
Email:	Not reported
Fax Number:	Not reported
Modified By:	KXTANG
Date Last Modified:	10/6/2004

Site Id:	331907
Affiliation Type:	Emergency Contact
Company Name:	640 REALTY, LLC C/O HELLER REALTY
Contact Type:	Not reported
Contact Name:	MARK BRUCATO
Address1:	Not reported
Address2:	Not reported
City:	Not reported
State:	NN
Zip Code:	Not reported
Country Code:	001
Phone:	(212) 873-9200
Phone Ext:	Not reported
Email:	Not reported
Fax Number:	Not reported
Modified By:	KXTANG
Date Last Modified:	10/6/2004

Equipment Records:

E09 - Piping Secondary Containment - Modified Double-Walled (Aboveground)
A01 - Tank Internal Protection - Epoxy Liner
J00 - Dispenser - None
C01 - Pipe Location - Aboveground
F01 - Pipe External Protection - Painted/Asphalt Coating
H00 - Tank Leak Detection - None
I01 - Overfill - Float Vent Valve
D01 - Pipe Type - Steel/Carbon Steel/Iron
B01 - Tank External Protection - Painted/Asphalt Coating
K01 - Spill Prevention - Catch Basin
G09 - Tank Secondary Containment - Modified Double-Walled (Aboveground)
L00 - Piping Leak Detection - None

Tank Info:

Tank Number:	001
Tank Id:	180328
Tank Location:	3
Tank Type:	Steel/Carbon Steel/Iron
Tank Status:	In Service
Tank Model:	Not reported
Pipe Model:	Not reported
Install Date:	01/01/1900
Capacity Gallons:	3500
Tightness Test Method:	NN

640 REALTY & 86 REALTY LLC-TIC (Continued) **A100292626**

Date Test:	Not reported
Next Test Date:	Not reported
Date Tank Closed:	Not reported
Register:	True
Modified By:	NRLOMBAR
Last Modified:	12/09/2010

R110 **CON EDISION - MH 59188** **RCRA-NonGen** **1007207595**
North **40 BROADWAY AT BLEEKER 40 BROA** **MANIFEST** **NYP004071601**
< 1/8 **NEW YORK, NY 10003**
0.110 mi.
583 ft. **Site 6 of 14 in cluster R**

Relative:
Lower

Actual:
39 ft.

RCRA-NonGen:

Date form received by agency:	06/02/2002
Facility name:	CON EDISION - MH 59188
Facility address:	40 BROADWAY AT BLEEKER 40 BROA NEW YORK, NY 10003
EPA ID:	NYP004071601
Mailing address:	IRVING PLACE NEW YORK, NY 10003
Contact:	ANTHONY DRUMMINGS
Contact address:	IRVING PLACE NEW YORK, NY 10003
Contact country:	US
Contact telephone:	(212) 460-3770
Contact email:	Not reported
EPA Region:	02
Classification:	Non-Generator
Description:	Handler: Non-Generators do not presently generate hazardous waste

Handler Activities Summary:

U.S. importer of hazardous waste:	No
Mixed waste (haz. and radioactive):	No
Recycler of hazardous waste:	No
Transporter of hazardous waste:	No
Treater, storer or disposer of HW:	No
Underground injection activity:	No
On-site burner exemption:	No
Furnace exemption:	No
Used oil fuel burner:	No
Used oil processor:	No
User oil refiner:	No
Used oil fuel marketer to burner:	No
Used oil Specification marketer:	No
Used oil transfer facility:	No
Used oil transporter:	No

Historical Generators:

Date form received by agency:	06/01/2002
Facility name:	CON EDISION - MH 59188
Classification:	Not a generator, verified

Date form received by agency:	05/31/2002
Facility name:	CON EDISION - MH 59188
Classification:	Large Quantity Generator

CON EDISION - MH 59188 (Continued) **1007207595**

Violation Status: No violations found

NY MANIFEST:

EPA ID:	NYP004071601
Country:	USA
Mailing Name:	CONSOLIDATED EDISON
Mailing Contact:	FRANKLIN MURRAY
Mailing Address:	4 IRVING PLACE RM 828
Mailing Address 2:	Not reported
Mailing City:	NEW YORK
Mailing State:	NY
Mailing Zip:	10003
Mailing Zip4:	Not reported
Mailing Country:	USA
Mailing Phone:	212-460-2808

Document ID:	CTF0826962
Manifest Status:	Not reported
Trans1 State ID:	MAD039322250
Trans2 State ID:	Not reported
Generator Ship Date:	01/17/2001
Trans1 Recv Date:	01/17/2001
Trans2 Recv Date:	Not reported
TSD Site Recv Date:	01/18/2001
Part A Recv Date:	Not reported
Part B Recv Date:	Not reported
Generator EPA ID:	NYP004071601
Trans1 EPA ID:	CTD000604488
Trans2 EPA ID:	Not reported
TSDF ID:	13014MA
Waste Code:	D008 - LEAD 5.0 MG/L TCLP
Quantity:	00003
Units:	Y - Cubic yards* (.85 tons)
Number of Containers:	001
Container Type:	DT - Dump trucks
Handling Method:	T Chemical, physical, or biological treatment.
Specific Gravity:	01.00
Year:	2001

T111 **568 BROADWAY BUILDING** **RCRA-NonGen** **1000872355**
WSW **568 BROADWAY** **FINDS** **NYD987035680**
< 1/8 **NEW YORK CITY, NY 10012** **MANIFEST**
0.111 mi.
586 ft. **Site 1 of 6 in cluster T**

Relative:
Lower

Actual:
34 ft.

RCRA-NonGen:

Date form received by agency:	01/01/2007
Facility name:	JOINT VENTURE
Facility address:	568-578 BROADWAY NEW YORK, NY 100123225
EPA ID:	NYD987035680
Mailing address:	BROADWAY NEW YORK, NY 10012
Contact:	Not reported
Contact address:	BROADWAY NEW YORK, NY 10012
Contact country:	US

568 BROADWAY BUILDING (Continued) **1000872355**

Contact telephone: Not reported
Contact email: Not reported
EPA Region: 02
Classification: Non-Generator
Description: Handler: Non-Generators do not presently generate hazardous waste

Owner/Operator Summary:
Owner/operator name: 568 BROADWAY JOINT VENTURE
Owner/operator address: 568-578 BROADWAY
NEW YORK, NY 10012
Owner/operator country: US
Owner/operator telephone: (212) 219-0688
Legal status: Private
Owner/Operator Type: Operator
Owner/Op start date: Not reported
Owner/Op end date: Not reported

Owner/operator name: 568 BROADWAY JOINT VENTURE
Owner/operator address: 568-578 BROADWAY
NEW YORK, NY 10012
Owner/operator country: US
Owner/operator telephone: (212) 219-0688
Legal status: Private
Owner/Operator Type: Owner
Owner/Op start date: Not reported
Owner/Op end date: Not reported

Handler Activities Summary:
U.S. importer of hazardous waste: No
Mixed waste (haz. and radioactive): No
Recycler of hazardous waste: No
Transporter of hazardous waste: No
Treater, storer or disposer of HW: No
Underground injection activity: No
On-site burner exemption: No
Furnace exemption: No
Used oil fuel burner: No
Used oil processor: No
User oil refiner: No
Used oil fuel marketer to burner: No
Used oil Specification marketer: No
Used oil transfer facility: No
Used oil transporter: No

Historical Generators:
Date form received by agency: 01/01/2006
Facility name: JOINT VENTURE
Classification: Not a generator, verified

Date form received by agency: 07/08/1999
Facility name: JOINT VENTURE
Classification: Not a generator, verified

Date form received by agency: 06/17/1993
Facility name: JOINT VENTURE
Classification: Large Quantity Generator

568 BROADWAY BUILDING (Continued) **1000872355**

Violation Status: No violations found

FINDS:

Registry ID: 110001601213

Environmental Interest/Information System

AFS (Aerometric Information Retrieval System (AIRS) Facility Subsystem) replaces the former Compliance Data System (CDS), the National Emission Data System (NEDS), and the Storage and Retrieval of Aerometric Data (SAROAD). AIRS is the national repository for information concerning airborne pollution in the United States. AFS is used to track emissions and compliance data from industrial plants. AFS data are utilized by states to prepare State Implementation Plans to comply with regulatory programs and by EPA as an input for the estimation of total national emissions. AFS is undergoing a major redesign to support facility operating permits required under Title V of the Clean Air Act.

The NEI (National Emissions Inventory) database contains information on stationary and mobile sources that emit criteria air pollutants and their precursors, as well as hazardous air pollutants (HAPs).

RCRAInfo is a national information system that supports the Resource Conservation and Recovery Act (RCRA) program through the tracking of events and activities related to facilities that generate, transport, and treat, store, or dispose of hazardous waste. RCRAInfo allows RCRA program staff to track the notification, permit, compliance, and corrective action activities required under RCRA.

FIS (New York - Facility Information System) is New York's Department of Environmental Conservation (DEC) information system for tracking environmental facility information found across the State.

NY MANIFEST:

EPA ID:	NYD987035680
Country:	USA
Mailing Name:	568 BROADWAY JOINT VENTURE
Mailing Contact:	FRED ROSENBERG
Mailing Address:	568-578 BROADWAY
Mailing Address 2:	Not reported
Mailing City:	NEW YORK
Mailing State:	NY
Mailing Zip:	10012
Mailing Zip4:	Not reported
Mailing Country:	USA
Mailing Phone:	212-219-0688

Document ID:	NYB5376825
Manifest Status:	Completed copy
Trans1 State ID:	PD9938
Trans2 State ID:	Not reported
Generator Ship Date:	930618
Trans1 Recv Date:	930618
Trans2 Recv Date:	Not reported

568 BROADWAY BUILDING (Continued) **1000872355**

TSD Site Recv Date:	930618
Part A Recv Date:	930701
Part B Recv Date:	930702
Generator EPA ID:	NYD987035680
Trans1 EPA ID:	NYD082785429
Trans2 EPA ID:	Not reported
TSDF ID:	NYD082785429
Waste Code:	D001 - NON-LISTED IGNITABLE WASTES
Quantity:	00320
Units:	G - Gallons (liquids only)* (8.3 pounds)
Number of Containers:	009
Container Type:	DM - Metal drums, barrels
Handling Method:	B Incineration, heat recovery, burning.
Specific Gravity:	099
Waste Code:	Not reported
Quantity:	00110
Units:	G - Gallons (liquids only)* (8.3 pounds)
Number of Containers:	002
Container Type:	DM - Metal drums, barrels
Handling Method:	B Incineration, heat recovery, burning.
Specific Gravity:	110
Year:	93

R112 **VAULT #TM2767** **NY Spills** **S104653147**
North **BLEECKER ST & BROADWAY** **NY Hist Spills** **N/A**
< 1/8 **MANHATTAN, NY**
0.111 mi.
588 ft. **Site 7 of 14 in cluster R**

Relative:
Lower

Actual:
39 ft.

NY Spills:

Site ID:	312460
Facility Addr2:	Not reported
Facility ID:	0002463
Spill Number:	0002463
Facility Type:	ER
SWIS:	3101
Investigator:	JHOCONNE
Referred To:	Not reported
Spill Date:	5/29/2000
Reported to Dept:	5/29/2000
CID:	257
Spill Cause:	Equipment Failure
Water Affected:	Not reported
Spill Source:	Commercial/Industrial
Spill Notifier:	Responsible Party
Cleanup Ceased:	Not reported
Cleanup Meets Std:	False
Last Inspection:	Not reported
Recommended Penalty:	Penalty Not Recommended
UST Trust:	False
Spill Class:	Known release with minimal potential for fire or hazard. DEC Response. Willing Responsible Party. Corrective action taken.
Spill Closed Dt:	3/24/2004
Remediation Phase:	0
Date Entered In Computer:	5/29/2000
Spill Record Last Update:	3/24/2004
Spiller Name:	CALLER
Spiller Company:	CON ED

VAULT #TM2767 (Continued) **S104653147**

Spiller Address:	4 IRVING PLACE
Spiller City,St,Zip:	MANHATTAN, NY
Spiller Company:	001
Contact Name:	MIKE CEASER
Contact Phone:	(212) 580-6763
DEC Region:	2
DER Facility ID:	251957
DEC Memo:	Prior to Sept, 2004 data translation this spill Lead_DEC Field was "O'CONNELL" e2mis no. 131607: opened network housing and 2 gallons of dielectric transformer oil spilled onto floor. Placed diapers and pads down. Have 20 gallons of water in structure. Network housing was closed and fdr 10m09 to be taken out ooe/2 due to secondary bushing leak. No sewer connection. LAB SEQ. #00-05237PCB <1 PPM O. S. R. Zablinins had vault cleaned utilizing flush truck on 6/3/00 at 1300 hours. Transfomer was replaced on the same day.
Remarks:	SECONDARY BUCHING ON TRANSFORMER LEAKED REF #131607

Material:

Site ID:	312460
Operable Unit ID:	823977
Operable Unit:	01
Material ID:	550824
Material Code:	0541A
Material Name:	DIELECTRIC FLUID
Case No.:	Not reported
Material FA:	Petroleum
Quantity:	2
Units:	Gallons
Recovered:	No
Resource Affected:	Not reported
Oxygenate:	False

Tank Test:

Site ID:	Not reported
Spill Tank Test:	Not reported
Tank Number:	Not reported
Tank Size:	Not reported
Test Method:	Not reported
Leak Rate:	Not reported
Gross Fail:	Not reported
Modified By:	Not reported
Last Modified:	Not reported
Test Method:	Not reported

NY Hist Spills:

Region of Spill:	2
Spill Number:	0002463
Investigator:	O'CONNELL
Caller Name:	Not reported
Caller Agency:	Not reported
Caller Phone:	Not reported
Notifier Name:	Not reported
Notifier Agency:	Not reported
Notifier Phone:	Not reported
Spill Date/Time:	05/29/2000 12:15
Reported to Dept Date/Time:	05/29/00 13:16

VAULT #TM2767 (Continued) **S104653147**

SWIS: 62
Spiller Name: CON ED
Spiller Contact: CALLER
Spiller Phone: (212) 580-6763
Spiller Contact: MIKE CEASER
Spiller Phone: (212) 580-6763
Spiller Address: 4 IRVING PLACE
Spiller City,St,Zip: MANHATTAN, NY
Spill Cause: Equipment Failure
Reported to Dept: On Land
Water Affected: Not reported
Spill Source: 01
Spill Notifier: Responsible Party
PBS Number: Not reported
Cleanup Ceased: / /
Cleanup Meets Std: False
Last Inspection: / /
Recommended Penalty: Penalty Not Recommended
Spiller Cleanup Dt: / /
Enforcement Date: / /
Invstgn Complete: / /
UST Involvement: False
Spill Class: Known release with minimal potential for fire or hazard. DEC Response. Willing Responsible Party. Corrective action taken.
Spill Closed Dt: / /
Corrective Action Plan Submitted: / /
Date Region Sent Summary to Central Office: / /
Date Spill Entered In Computer Data File: 05/29/00
Date Spill Entered In Computer Data File: Not reported
Update Date: 05/31/00
Is Updated: False

Tank:
PBS Number: Not reported
Tank Number: Not reported
Tank Size: Not reported
Test Method: Not reported
Leak Rate Failed Tank: Not reported
Gross Leak Rate: Not reported

Material:
Material Class Type: Petroleum
Quantity Spilled: 2
Unkonwn Quantity Spilled: False
Units: Gallons
Quantity Recovered: 0
Unkonwn Quantity Recovered: False
Material: DIELECTRIC FLUID
Class Type: DIELECTRIC FLUID
Times Material Entry In File: 41
CAS Number: Not reported
Last Date: Not reported
DEC Remarks: Not reported
Remark: SECONDARY BUCHING ON TRANSFORMER LEAKED REF 131607

R113 **CON EDISON MANHOLE 57406** **RCRA-NonGen** **1014918003**
North **BROADWAY & BLEEKER ST** **NYP004215869**
< 1/8 **NEW YORK, NY 10008**
0.112 mi.
593 ft. **Site 8 of 14 in cluster R**

Relative:
Lower

Actual:
39 ft.

RCRA-NonGen:
Date form received by agency: 10/18/2010
Facility name: CON EDISON MANHOLE 57406
Facility address: BROADWAY & BLEEKER ST
NEW YORK, NY 10008
EPA ID: NYP004215869
Mailing address: IRVING PL RM 828
NEW YORK, NY 10003
Contact: JEAN PIERRE
Contact address: Not reported
Not reported
Contact country: Not reported
Contact telephone: Not reported
Contact email: Not reported
EPA Region: 02
Classification: Non-Generator
Description: Handler: Non-Generators do not presently generate hazardous waste

Handler Activities Summary:
U.S. importer of hazardous waste: No
Mixed waste (haz. and radioactive): No
Recycler of hazardous waste: No
Transporter of hazardous waste: No
Treater, storer or disposer of HW: No
Underground injection activity: No
On-site burner exemption: No
Furnace exemption: No
Used oil fuel burner: No
Used oil processor: No
User oil refiner: No
Used oil fuel marketer to burner: No
Used oil Specification marketer: No
Used oil transfer facility: No
Used oil transporter: No

Historical Generators:
Date form received by agency: 09/18/2010
Facility name: CON EDISON MANHOLE 57406
Classification: Conditionally Exempt Small Quantity Generator

Violation Status: No violations found

T114 **DUGGAL COLOR PROJECTS INC** **RCRA-NonGen** **1001215541**
WSW **560 BROADWAY GROUND FLOOR** **FINDS** **NYR000046870**
< 1/8 **NEW YORK, NY 10012** **MANIFEST**
0.113 mi.
597 ft. **Site 2 of 6 in cluster T**

Relative:
Lower

Actual:
34 ft.

RCRA-NonGen:
Date form received by agency: 01/01/2007
Facility name: DUGGAL COLOR PROJECTS INC
Facility address: 560 BROADWAY GROUND FLOOR
NEW YORK, NY 100123938
EPA ID: NYR000046870

DUGGAL COLOR PROJECTS INC (Continued) **1001215541**

Mailing address: BROADWAY
NEW YORK, NY 100123938
Contact: PRABHAT JAISWALA
Contact address: BROADWAY
NEW YORK, NY 100123938
Contact country: US
Contact telephone: (212) 941-7000
Contact email: Not reported
EPA Region: 02
Classification: Non-Generator
Description: Handler: Non-Generators do not presently generate hazardous waste

Owner/Operator Summary:
Owner/operator name: BALDE DUGGAL
Owner/operator address: 9 W 20TH ST
NEW YORK, NY 10011
Owner/operator country: US
Owner/operator telephone: (212) 242-7000
Legal status: Private
Owner/Operator Type: Owner
Owner/Op start date: Not reported
Owner/Op end date: Not reported

Owner/operator name: BALDE DUGGAL
Owner/operator address: 9 W 20TH ST
NEW YORK, NY 10011
Owner/operator country: US
Owner/operator telephone: (212) 242-7000
Legal status: Private
Owner/Operator Type: Operator
Owner/Op start date: Not reported
Owner/Op end date: Not reported

Handler Activities Summary:
U.S. importer of hazardous waste: No
Mixed waste (haz. and radioactive): No
Recycler of hazardous waste: No
Transporter of hazardous waste: No
Treater, storer or disposer of HW: No
Underground injection activity: No
On-site burner exemption: No
Furnace exemption: No
Used oil fuel burner: No
Used oil processor: No
User oil refiner: No
Used oil fuel marketer to burner: No
Used oil Specification marketer: No
Used oil transfer facility: No
Used oil transporter: No

Historical Generators:
Date form received by agency: 01/01/2006
Facility name: DUGGAL COLOR PROJECTS INC
Classification: Not a generator, verified

Date form received by agency: 11/13/1997

DUGGAL COLOR PROJECTS INC (Continued) **1001215541**

Facility name: DUGGAL COLOR PROJECTS INC
Classification: Small Quantity Generator

Violation Status: No violations found

FINDS:

Registry ID: 110004538554

Environmental Interest/Information System
RCRAInfo is a national information system that supports the Resource Conservation and Recovery Act (RCRA) program through the tracking of events and activities related to facilities that generate, transport, and treat, store, or dispose of hazardous waste. RCRAInfo allows RCRA program staff to track the notification, permit, compliance, and corrective action activities required under RCRA.

NY MANIFEST:
EPA ID: NYR000046870
Country: USA
Mailing Name: DUGGAL COLOR PROJECTS INC
Mailing Contact: PRABHAT JAISWALA
Mailing Address: 560 BROADWAY
Mailing Address 2: Not reported
Mailing City: NEW YORK
Mailing State: NY
Mailing Zip: 10012
Mailing Zip4: Not reported
Mailing Country: USA
Mailing Phone: 212-941-7000

Document ID: NYG0412353
Manifest Status: Completed after the designated time period for a TSDF to get a copy to the DEC
Trans1 State ID: PD1010NY
Trans2 State ID: Not reported
Generator Ship Date: 971118
Trans1 Recv Date: 971118
Trans2 Recv Date: Not reported
TSD Site Recv Date: 971119
Part A Recv Date: Not reported
Part B Recv Date: 971218
Generator EPA ID: NYR000046870
Trans1 EPA ID: NYD077444263
Trans2 EPA ID: Not reported
TSDF ID: NYD077444263
Waste Code: D002 - NON-LISTED CORROSIVE WASTES
Quantity: 00450
Units: P - Pounds
Number of Containers: 002
Container Type: DM - Metal drums, barrels
Handling Method: T Chemical, physical, or biological treatment.
Specific Gravity: 100
Waste Code: Not reported
Quantity: 00650
Units: P - Pounds

DUGGAL COLOR PROJECTS INC (Continued) **1001215541**

Number of Containers:	002
Container Type:	DM - Metal drums, barrels
Handling Method:	B Incineration, heat recovery, burning.
Specific Gravity:	100
Waste Code:	Not reported
Quantity:	00400
Units:	P - Pounds
Number of Containers:	002
Container Type:	DM - Metal drums, barrels
Handling Method:	B Incineration, heat recovery, burning.
Specific Gravity:	100
Waste Code:	Not reported
Quantity:	00045
Units:	P - Pounds
Number of Containers:	001
Container Type:	DF - Fiberboard or plastic drums (glass)
Handling Method:	B Incineration, heat recovery, burning.
Specific Gravity:	100
Year:	97

Document ID:	NYG0495009
Manifest Status:	Completed after the designated time period for a TSDF to get a copy to the DEC
Trans1 State ID:	PD1010NY
Trans2 State ID:	Not reported
Generator Ship Date:	971118
Trans1 Recv Date:	971118
Trans2 Recv Date:	Not reported
TSD Site Recv Date:	971119
Part A Recv Date:	Not reported
Part B Recv Date:	971218
Generator EPA ID:	NYR000046870
Trans1 EPA ID:	NYD077444263
Trans2 EPA ID:	Not reported
TSDF ID:	NYD077444263
Waste Code:	D002 - NON-LISTED CORROSIVE WASTES
Quantity:	00055
Units:	G - Gallons (liquids only)* (8.3 pounds)
Number of Containers:	001
Container Type:	DM - Metal drums, barrels
Handling Method:	T Chemical, physical, or biological treatment.
Specific Gravity:	100
Year:	97

T115 **MTA NYCT PRINCE ST STA N&R LINE** **RCRA-NonGen** **1004762431**
WSW **PRINCE ST & BROADWAY COR OF** **FINDS** **NYR000096875**
< 1/8 **NEW YORK, NY 10012** **MANIFEST**
0.113 mi.
598 ft. **Site 3 of 6 in cluster T**

Relative:
Lower

Actual:
33 ft.

RCRA-NonGen:

Date form received by agency:	01/01/2007
Facility name:	MTA NYCT PRINCE ST STA N&R LINE
Facility address:	PRINCE ST & BROADWAY COR OF NEW YORK, NY 10012
EPA ID:	NYR000096875
Mailing address:	JAY ST ROOM 819 BROOKLYN, NY 11201

MTA NYCT PRINCE ST STA N&R LINE (Continued) **1004762431**

Contact: JAMES CRANDALL
Contact address: JAY ST ROOM 819
BROOKLYN, NY 11201
Contact country: US
Contact telephone: (718) 243-4581
Contact email: Not reported
EPA Region: 02
Classification: Non-Generator
Description: Handler: Non-Generators do not presently generate hazardous waste

Owner/Operator Summary:
Owner/operator name: NEW YORK CITY TRANSIT
Owner/operator address: 370 JAY ST ROOM 819
BROOKLYN, NY 11201
Owner/operator country: US
Owner/operator telephone: (718) 243-4581
Legal status: Other
Owner/Operator Type: Owner
Owner/Op start date: 01/01/2001
Owner/Op end date: Not reported

Owner/operator name: NEW YORK CITY TRANSIT
Owner/operator address: 370 JAY ST ROOM 819
BROOKLYN, NY 11201
Owner/operator country: US
Owner/operator telephone: (718) 243-4581
Legal status: Other
Owner/Operator Type: Operator
Owner/Op start date: 01/01/2001
Owner/Op end date: Not reported

Handler Activities Summary:
U.S. importer of hazardous waste: No
Mixed waste (haz. and radioactive): No
Recycler of hazardous waste: No
Transporter of hazardous waste: No
Treater, storer or disposer of HW: No
Underground injection activity: No
On-site burner exemption: No
Furnace exemption: No
Used oil fuel burner: No
Used oil processor: No
User oil refiner: No
Used oil fuel marketer to burner: No
Used oil Specification marketer: No
Used oil transfer facility: No
Used oil transporter: No

Historical Generators:
Date form received by agency: 01/01/2006
Facility name: MTA NYCT PRINCE ST STA N&R LINE
Classification: Not a generator, verified

Date form received by agency: 05/16/2001
Facility name: MTA NYCT PRINCE ST STA N&R LINE
Classification: Small Quantity Generator

MTA NYCT PRINCE ST STA N&R LINE (Continued) **1004762431**

Violation Status: No violations found

FINDS:

Registry ID: 110007905776

Environmental Interest/Information System
RCRAInfo is a national information system that supports the Resource Conservation and Recovery Act (RCRA) program through the tracking of events and activities related to facilities that generate, transport, and treat, store, or dispose of hazardous waste. RCRAInfo allows RCRA program staff to track the notification, permit, compliance, and corrective action activities required under RCRA.

NY MANIFEST:

EPA ID:	NYR000096875
Country:	USA
Mailing Name:	NYCTA
Mailing Contact:	PETER SIAZDAK
Mailing Address:	370 JAY ST RM 819
Mailing Address 2:	Not reported
Mailing City:	BROOKLYN
Mailing State:	NY
Mailing Zip:	11201
Mailing Zip4:	Not reported
Mailing Country:	USA
Mailing Phone:	718-243-4227

Document ID:	NJA4149249
Manifest Status:	Not reported
Trans1 State ID:	NJD003812047
Trans2 State ID:	NJD003812047
Generator Ship Date:	08/01/2002
Trans1 Recv Date:	08/01/2002
Trans2 Recv Date:	08/02/2002
TSD Site Recv Date:	08/02/2002
Part A Recv Date:	Not reported
Part B Recv Date:	Not reported
Generator EPA ID:	NYR000096875
Trans1 EPA ID:	NJD991291105
Trans2 EPA ID:	Not reported
TSDF ID:	H10376
Waste Code:	D008 - LEAD 5.0 MG/L TCLP
Quantity:	00280
Units:	P - Pounds
Number of Containers:	003
Container Type:	DM - Metal drums, barrels
Handling Method:	T Chemical, physical, or biological treatment.
Specific Gravity:	01.00
Year:	2002

R116
North
< 1/8
0.115 mi.
608 ft.

Relative:
Lower

Actual:
39 ft.

644 BROADWAY
MANHATTAN, NY

Site 9 of 14 in cluster R

NY Spills **S106010002**
N/A

NY Spills:

Site ID:	165999
Facility Addr2:	Not reported
Facility ID:	0209371
Spill Number:	0209371
Facility Type:	ER
SWIS:	3101
Investigator:	JMROMMEL
Referred To:	Not reported
Spill Date:	12/12/2002
Reported to Dept:	12/12/2002
CID:	211
Spill Cause:	Human Error
Water Affected:	Not reported
Spill Source:	Private Dwelling
Spill Notifier:	Responsible Party
Cleanup Ceased:	Not reported
Cleanup Meets Std:	False
Last Inspection:	Not reported
Recommended Penalty:	Penalty Not Recommended
UST Trust:	False
Spill Class:	Known release with minimal potential for fire or hazard. DEC Response. Willing Responsible Party. Corrective action taken.
Spill Closed Dt:	12/12/2002
Remediation Phase:	0
Date Entered In Computer:	12/12/2002
Spill Record Last Update:	12/12/2002
Spiller Name:	Not reported
Spiller Company:	PETROLEUM SERVICES
Spiller Address:	Not reported
Spiller City,St,Zip:	ZZ
Spiller Company:	001
Contact Name:	PHIL SILVERGLATE
Contact Phone:	(800) 337-4536
DEC Region:	2
DER Facility ID:	139892
DEC Memo:	Prior to Sept, 2004 data translation this spill Lead_DEC Field was "ROMMEL" 12/12/02 Petroleum Services is the transporter. Phil Cell phone - 201-206-1185 Spoke to Phil from the site at 2:23. Oil delivered to the wrong address. No drains or soil impacted. No spill inside the basement. 2-3 gallons spilled on grating, underneath which has a concrete floor. It has been cleaned. They are currently pumping out the tank (6 oil delivered to a 2 oil tank.)
Remarks:	driver hooked up to wrong fill line - tri state enroute for clean up

Material:

Site ID:	165999
Operable Unit ID:	860741
Operable Unit:	01
Material ID:	516346
Material Code:	0003
Material Name:	#6 Fuel Oil
Case No.:	Not reported
Material FA:	Petroleum

(Continued) **S106010002**

Quantity:	5
Units:	Gallons
Recovered:	No
Resource Affected:	Not reported
Oxygenate:	False

Tank Test:

Site ID:	Not reported
Spill Tank Test:	Not reported
Tank Number:	Not reported
Tank Size:	Not reported
Test Method:	Not reported
Leak Rate:	Not reported
Gross Fail:	Not reported
Modified By:	Not reported
Last Modified:	Not reported
Test Method:	Not reported

R117 **77 BLEECKER ST CORP** **AST** **A100292729**
North **77 BLEECKER STREET** **N/A**
< 1/8 **NEW YORK, NY 10012**
0.116 mi.
614 ft. **Site 10 of 14 in cluster R**

Relative:
Lower

Actual:
39 ft.

AST:

Region:	STATE
DEC Region:	2
Site Status:	Active
Facility Id:	2-202584
Program Type:	PBS
UTM X:	584825.10900000005
UTM Y:	4508903.8364300001
Expiration Date:	2012/11/20

Affiliation Records:

Site Id:	6945
Affiliation Type:	Owner
Company Name:	77 BLEEKER ST CORP % CENTURY OPERATIONS CORP
Contact Type:	ASSISTANT SECRETARY
Contact Name:	JAMES FLAHERTY
Address1:	7 PENN PLAZA
Address2:	Not reported
City:	NEW YORK
State:	NY
Zip Code:	10001
Country Code:	001
Phone:	(212) 560-6400
Phone Ext:	Not reported
Email:	Not reported
Fax Number:	Not reported
Modified By:	cgfreedm
Date Last Modified:	5/11/2004

Site Id:	6945
Affiliation Type:	Mail Contact
Company Name:	77 BLEECKER ST CORP % CENTURY OPERATIONS CORP.
Contact Type:	Not reported

77 BLEECKER ST CORP (Continued) **A100292729**

Contact Name:	JAMES FLAHERTY
Address1:	7 PENN PLAZA
Address2:	Not reported
City:	NEW YORK
State:	NY
Zip Code:	10001
Country Code:	001
Phone:	(212) 560-6400
Phone Ext:	Not reported
Email:	Not reported
Fax Number:	Not reported
Modified By:	cgfreedm
Date Last Modified:	5/11/2004

Site Id:	6945
Affiliation Type:	On-Site Operator
Company Name:	77 BLEECKER ST CORP
Contact Type:	Not reported
Contact Name:	BENJAMIN DEHART
Address1:	Not reported
Address2:	Not reported
City:	Not reported
State:	NN
Zip Code:	Not reported
Country Code:	001
Phone:	(212) 475-5958
Phone Ext:	Not reported
Email:	Not reported
Fax Number:	Not reported
Modified By:	cgfreedm
Date Last Modified:	5/11/2004

Site Id:	6945
Affiliation Type:	Emergency Contact
Company Name:	77 BLEEKER ST CORP % CENTURY OPERATIONS CORP
Contact Type:	Not reported
Contact Name:	BENJAMIN DEHART
Address1:	Not reported
Address2:	Not reported
City:	Not reported
State:	NN
Zip Code:	Not reported
Country Code:	999
Phone:	(212) 475-5958
Phone Ext:	Not reported
Email:	Not reported
Fax Number:	Not reported
Modified By:	cgfreedm
Date Last Modified:	5/11/2004

Equipment Records:

A02 - Tank Internal Protection - Rubber Liner
C01 - Pipe Location - Aboveground
F01 - Pipe External Protection - Painted/Asphalt Coating
B99 - Tank External Protection - Other
D01 - Pipe Type - Steel/Carbon Steel/Iron
B04 - Tank External Protection - Fiberglass

77 BLEECKER ST CORP (Continued) **A100292729**

H01 - Tank Leak Detection - Interstitial - Electronic Monitoring
I02 - Overfill - High Level Alarm
F99 - Pipe External Protection - Other
G99 - Tank Secondary Containment - Other

Tank Info:

Tank Number:	001
Tank Id:	16976
Tank Location:	3
Tank Type:	Steel/Carbon Steel/Iron
Tank Status:	In Service
Tank Model:	Not reported
Pipe Model:	Not reported
Install Date:	12/01/1979
Capacity Gallons:	3500
Tightness Test Method:	21
Date Test:	05/01/2000
Next Test Date:	Not reported
Date Tank Closed:	Not reported
Register:	True
Modified By:	cgfreedm
Last Modified:	05/11/2004

R118 **LTANKS** **U000402147**
North **77 BLEECKER ST** **HIST UST** **N/A**
< 1/8 **NEW YORK, NY**
0.116 mi.
614 ft. **Site 11 of 14 in cluster R**

Relative: **Lower**

Actual: **39 ft.**

LTANKS:

Site ID:	86275
Spill No:	0000672
Spill Date:	4/17/2000
Spill Cause:	Tank Test Failure
Spill Source:	Commercial/Industrial
Spill Class:	Known release that creates potential for fire or hazard. DEC Response. Willing Responsible Party. Corrective action taken.
Spill Closed Dt:	4/26/2004
Facility Addr2:	Not reported
Cleanup Ceased:	Not reported
Cleanup Meets Standard:	False
SWIS:	3101
Investigator:	MXTIPPLE
Referred To:	Not reported
Reported to Dept:	4/17/2000
CID:	233
Water Affected:	Not reported
Spill Notifier:	Tank Tester
Last Inspection:	Not reported
Recommended Penalty:	Penalty Not Recommended
UST Involvement:	False
Remediation Phase:	0
Date Entered In Computer:	4/17/2000
Spill Record Last Update:	4/26/2004
Spiller Name:	JIM FLAHERTY
Spiller Company:	Not reported
Spiller Address:	77 BLEECKER ST

(Continued) **U000402147**

Spiller City,St,Zip:	NEW YORK, ZZ
Spiller County:	001
Spiller Contact:	Not reported
Spiller Phone:	Not reported
Spiller Extention:	Not reported
DEC Region:	2
DER Facility ID:	79183
DEC Memo:	Prior to Sept, 2004 data translation this spill Lead_DEC Field was "TIPPLE" 8/06/2002 TANK IS ABOVE GROUND AS PER CONVERSATION WITH REAL ESTATE PERSON, HE WILL SEND PHOTOS TO SHOW THAT THE TANK AND AUXILLARY PIPING DID NOT LEAK. 4/11/03MT reminder sent to send documentation to DEC 4/12/04 MT UPDATING/// SECOND REMINDER SENT//RETURN RECEIPT REQUEST 4/19/04 will send a copy of correspondance that isn't in DEC file 4/26/04 tank is ast, copies of photos submitted, no further action necessary .
Remarks:	tank in basment tank failed test property manager has been advised retest will be done

Material:

Site ID:	86275
Operable Unit ID:	822342
Operable Unit:	01
Material ID:	288912
Material Code:	0001
Material Name:	#2 Fuel Oil
Case No.:	Not reported
Material FA:	Petroleum
Quantity:	0
Units:	Gallons
Recovered:	No
Resource Affected:	Not reported
Oxygenate:	False

Tank Test:

Site ID:	86275
Spill Tank Test:	1525498
Tank Number:	1
Tank Size:	3500
Test Method:	03
Leak Rate:	0
Gross Fail:	Not reported
Modified By:	Spills
Last Modified:	10/1/2004
Test Method:	Horner EZ Check I or II

HIST UST:

PBS Number:	2-202584
SPDES Number:	Not reported
Emergency Contact:	JOSE ROSARIO
Emergency Telephone:	(212) 475-5958
Operator:	BENJAMIN DEHART
Operator Telephone:	(212) 475-5958
Owner Name:	77 BLEEKER STREET CORP C/O CENTURY
Owner Address:	7 PENN PLALA
Owner City,St,Zip:	NEW YORK, NY 10001

(Continued) **U000402147**

Owner Telephone:	(212) 560-6400
Owner Type:	Corporate/Commercial
Owner Subtype:	Not reported
Mailing Name:	C/O CENTRURY OPERATION CORP
Mailing Address:	7 PENN PLAZA
Mailing Address 2:	Not reported
Mailing City,St,Zip:	NEW YORK, NY 10001
Mailing Contact:	77 BLEECKA ST CORP
Mailing Telephone:	(212) 560-6400
Owner Mark:	Second Owner
Facility Status:	1 - Active PBS facility, i.e. total capacity of the PBS tanks is greater than 1,100 gallons, regardless if Subpart 360-14 tanks exist or not at the facility.
Facility Addr2:	77 BLEECKER ST
SWIS ID:	6201
Old PBS Number:	Not reported
Facility Type:	APARTMENT BUILDING
Inspected Date:	Not reported
Inspector:	Not reported
Inspection Result:	Not reported
Federal ID:	Not reported
Certification Flag:	False
Certification Date:	06/21/2000
Expiration Date:	11/20/2002
Renew Flag:	False
Renewal Date:	Not reported
Total Capacity:	3500
FAMT:	True
Facility Screen:	No Missing Data
Owner Screen:	No Missing Data
Tank Screen:	Minor Data Missing
Dead Letter:	False
CBS Number:	Not reported
Town or City:	NEW YORK CITY
County Code:	62
Town or City:	01
Region:	2

Tank Id:	001
Tank Location:	UNDERGROUND
Tank Status:	In Service
Install Date:	19791201
Capacity (gals):	3500
Product Stored:	NOS 1,2, OR 4 FUEL OIL
Tank Type:	Steel/carbon steel
Tank Internal:	Not reported
Tank External:	Not reported
Pipe Location:	Not reported
Pipe Type:	STEEL/IRON
Pipe Internal:	Not reported
Pipe External:	Not reported
Second Containment:	None
Leak Detection:	None
Overfill Prot:	Product Level Gauge
Dispenser:	Suction
Date Tested:	05/01/2000
Next Test Date:	05/01/2005

(Continued) **U000402147**

Missing Data for Tank:	Minor Data Missing
Date Closed:	Not reported
Test Method:	21
Deleted:	False
Updated:	True
Lat/long:	Not reported

R119 **HIST LTANKS** **S105229975**
North **77 BLEECKER ST** **N/A**
< 1/8 **NEW YORK NY, NY**
0.116 mi.
614 ft. **Site 12 of 14 in cluster R**

Relative:
Lower

Actual:
39 ft.

HIST LTANKS:

Region of Spill:	2
Spill Number:	0000672
Spill Date:	04/17/2000
Spill Time:	12:00
Spill Cause:	Tank Test Failure
Resource Affectd:	On Land
Water Affected:	Not reported
Spill Source:	Other Commercial/Industrial
Spill Class:	Known release that creates potential for fire or hazard. DEC Response. Willing Responsible Party. Corrective action taken.
Spill Closed Dt:	/ /
Cleanup Ceased:	/ /
Cleanup Meets Standard:	False
Investigator:	TIPPLE
Caller Name:	Not reported
Caller Agency:	Not reported
Caller Phone:	Not reported
Caller Extension:	Not reported
Notifier Name:	Not reported
Notifier Agency:	Not reported
Notifier Phone:	Not reported
Notifier Extension:	Not reported
Reported to Department Date:	04/17/00
Reported to Department Time:	15:35
SWIS:	62
Spiller Contact:	Not reported
Spiller Phone:	Not reported
Spiller Extention:	Not reported
Spiller Name:	Not reported
Spiller Address:	77 BLEECKER ST
Spiller City,St,Zip:	NEW YORK
Spiller Cleanup Date:	/ /
Facility Contact:	JIM FLAHERTY
Facility Phone:	(212) 560-6423
Facility Extention:	Not reported
Spill Notifier:	Tank Tester
PBS Number:	2-202584
Last Inspection:	/ /
Recommended Penalty:	Penalty Not Recommended
Enforcement Date:	/ /
Investigation Complete:	/ /
UST Involvement:	False
Date Region Sent Summary to Central Office:	/ /
Corrective Action Plan Submitted:	/ /

(Continued) **S105229975**

Date Spill Entered In Computer Data File: 04/17/00
Time Spill Entered In Computer Data File: Not reported
Spill Record Last Update: 10/19/01
Is Updated: False

Tank:
PBS Number: Not reported
Tank Number: 1
Tank Size: 3500
Test Method: Horner EZ Check
Leak Rate Failed Tank: 0.00
Gross Leak Rate: Not reported
PBS Number: Not reported
Tank Number: 1
Tank Size: 3500
Test Method: Horner EZ Check
Leak Rate Failed Tank: 0.00
Gross Leak Rate: Not reported

Material:
Material Class Type: Petroleum
Quantity Spilled: 0
Unkonwn Quantity Spilled: True
Units: Gallons
Quantity Recovered: 0
Unkonwn Quantity Recovered: False
Material: #2 FUEL OIL
Class Type: #2 FUEL OIL
Times Material Entry In File: 24464
CAS Number: Not reported
Last Date: 19941207
DEC Remarks: Not reported
Spill Cause: tank in basment tank failed test property manager has been advised retest will be done

---

R120 **BLEECKER TOWER TENANTS CORP** **UST** **U004077488**
North **644 BROADWAY** **N/A**
< 1/8 **NEW YORK, NY 10012**
0.116 mi.
615 ft. **Site 13 of 14 in cluster R**

Relative:
Lower

Actual:
39 ft.

UST:
Facility Id: 2-315397
Region: STATE
DEC Region: 2
Site Status: Active
Program Type: PBS
Expiration Date: 2012/07/10
UTM X: 584845.51474000001
UTM Y: 4508892.0798899997

Affiliation Records:
Site Id: 14415
Affiliation Type: Owner
Company Name: BLEECKER TOWER TENANTS CORP
Contact Type: MANAGING AGENT
Contact Name: STUART SMOLAR
Address1: 644 BROADWAY

BLEECKER TOWER TENANTS CORP (Continued) **U004077488**

Address2:	Not reported
City:	NEW YORK
State:	NY
Zip Code:	10003
Country Code:	001
Phone:	(212) 529-5688
Phone Ext:	Not reported
Email:	Not reported
Fax Number:	Not reported
Modified By:	DXLIVING
Date Last Modified:	5/8/2007

Site Id:	14415
Affiliation Type:	Mail Contact
Company Name:	ANDREWS BUILDING CORP.
Contact Type:	Not reported
Contact Name:	STUART SMOLAR
Address1:	666 BROADWAY
Address2:	12TH FLOOR
City:	NEW YORK
State:	NY
Zip Code:	10012
Country Code:	001
Phone:	(212) 529-5688
Phone Ext:	Not reported
Email:	Not reported
Fax Number:	Not reported
Modified By:	DXLIVING
Date Last Modified:	5/8/2007

Site Id:	14415
Affiliation Type:	On-Site Operator
Company Name:	BLEECKER TOWER TENANTS CORP
Contact Type:	Not reported
Contact Name:	FRANK BURAU
Address1:	Not reported
Address2:	Not reported
City:	Not reported
State:	NN
Zip Code:	Not reported
Country Code:	001
Phone:	(212) 254-3823
Phone Ext:	Not reported
Email:	Not reported
Fax Number:	Not reported
Modified By:	TRANSLAT
Date Last Modified:	3/4/2004

Site Id:	14415
Affiliation Type:	Emergency Contact
Company Name:	BLEECKER TOWER TENANTS CORP
Contact Type:	Not reported
Contact Name:	EMPIRE STATE FUEL
Address1:	Not reported
Address2:	Not reported
City:	Not reported
State:	NN

BLEECKER TOWER TENANTS CORP (Continued) **U004077488**

Zip Code:	Not reported
Country Code:	001
Phone:	(718) 627-5100
Phone Ext:	Not reported
Email:	Not reported
Fax Number:	Not reported
Modified By:	TRANSLAT
Date Last Modified:	3/4/2004

Equipment Records:

B00 - Tank External Protection - None
K00 - Spill Prevention - None
H04 - Tank Leak Detection - Groundwater Well
E00 - Piping Secondary Containment - None
A00 - Tank Internal Protection - None
D01 - Pipe Type - Steel/Carbon Steel/Iron
J02 - Dispenser - Suction
L09 - Piping Leak Detection - Exempt Suction Piping
I04 - Overfill - Product Level Gauge (A/G)
F05 - Pipe External Protection - Jacketed
C02 - Pipe Location - Underground/On-ground
G03 - Tank Secondary Containment - Vault (w/o access)

Tank Info:

Site ID:	14415
Tank Number:	001
Tank ID:	12863
Tank Status:	In Service
Tank Model:	Not reported
Pipe Model:	Not reported
Install Date:	02/25/1969
Capacity Gallons:	5000
Tightness Test Method:	NN
Next Test Date:	Not reported
Date Tank Closed:	Not reported
Tank Location:	6
Tank Type:	Steel/carbon steel
Date Test:	Not reported
Register:	True
Modified By:	DXLIVING
Last Modified:	05/08/2007

R121 **BLEECKER TOWER TENANTS CORP** **HIST UST** **U001834845**
North **644 BROADWAY** **N/A**
< 1/8 **NEW YORK, NY 10012**
0.116 mi.
615 ft. **Site 14 of 14 in cluster R**

Relative:
Lower

Actual:
39 ft.

HIST UST:

PBS Number:	2-315397
SPDES Number:	Not reported
Emergency Contact:	EMPIRE STATE FUEL
Emergency Telephone:	(718) 627-5100
Operator:	MARGARET GILMARTIN
Operator Telephone:	(212) 734-5750
Owner Name:	BLEECKER TOWER TENANTS CORP
Owner Address:	644 BROADWAY

BLEECKER TOWER TENANTS CORP (Continued) **U001834845**

Owner City,St,Zip:	NEW YORK, NY 10003
Owner Telephone:	(212) 529-5688
Owner Type:	Corporate/Commercial
Owner Subtype:	Not reported
Mailing Name:	ANDREWS BUILDING CORP.
Mailing Address:	382 LAFAYETTE STREET
Mailing Address 2:	Not reported
Mailing City,St,Zip:	NEW YORK, NY 10003
Mailing Contact:	MR. GENE ANDREWS
Mailing Telephone:	(212) 529-5688
Owner Mark:	First Owner
Facility Status:	1 - Active PBS facility, i.e. total capacity of the PBS tanks is greater than 1,100 gallons, regardless if Subpart 360-14 tanks exist or not at the facility.
Facility Addr2:	644 BROADWAY
SWIS ID:	6201
Old PBS Number:	Not reported
Facility Type:	APARTMENT BUILDING
Inspected Date:	Not reported
Inspector:	Not reported
Inspection Result:	Not reported
Federal ID:	Not reported
Certification Flag:	False
Certification Date:	07/03/1997
Expiration Date:	07/10/2002
Renew Flag:	False
Renewal Date:	Not reported
Total Capacity:	5000
FAMT:	True
Facility Screen:	No Missing Data
Owner Screen:	No Missing Data
Tank Screen:	No Missing Data
Dead Letter:	False
CBS Number:	Not reported
Town or City:	NEW YORK CITY
County Code:	62
Town or City:	01
Region:	2

Tank Id:	001
Tank Location:	UNDERGROUND, VAULTED, WITH ACCESS
Tank Status:	In Service
Install Date:	Not reported
Capacity (gals):	5000
Product Stored:	NOS 1,2, OR 4 FUEL OIL
Tank Type:	Steel/carbon steel
Tank Internal:	None
Tank External:	None
Pipe Location:	Underground
Pipe Type:	STEEL/IRON
Pipe Internal:	None
Pipe External:	Jacketed
Second Containment:	Diking
Leak Detection:	Groundwater Well
Overfill Prot:	Product Level Gauge
Dispenser:	Suction
Date Tested:	Not reported

BLEECKER TOWER TENANTS CORP (Continued) **U001834845**

Next Test Date: Not reported
Missing Data for Tank: No Missing Data
Date Closed: Not reported
Test Method: Not reported
Deleted: False
Updated: True
Lat/long: Not reported

U122 **COLES SPORTS CENTER** **CBS UST** **S103941642**
WNW **181 MERCER STREET** **CBS AST** **N/A**
< 1/8 **NEW YORK, NY 10003** **CBS**
0.118 mi.
621 ft. **Site 1 of 6 in cluster U**

Relative:
Lower

Actual:
32 ft.

CBS UST:
UST_CBS Number: 2-000076
Facility Status: NO LONGER A MAJOR FACILITY
Facility Type: APARTMENT BUILDING
Facility Tel: (212) 998-2043
Total Tanks: 0
Region: STATE
ICS No: 2-700373
PBS No: Not reported
MOSF No: Not reported
SPDES No: Not reported
Town: NEW YORK CITY
Operator: DEBRA LLORET
Emergency Contact: PROTECTION SERVICES
Emergency Contact Phone: (212) 998-2222
Certification Date: 04/22/1999
Expiration Date: 07/05/2001
Owner Name: NEW YORK UNIVERSITY
Owner Address: 70 WASHINGTON SQUARE SOUTH
Owner City,St,Zip: NEW YORK, NY 10012
Owner Tele: (212) 998-1212
Owner Type: Corporate/Commercial
Owner Subtype: Not reported
Mail To Name: NEW YORK UNIVERSITY
Mail To Contact: ENVIRONMENTAL SERVICES
Mail To Address: 64 W. 3 STREET, SUITE 210
Mail To Address 2: Not reported
Mail To City,St,Zip: NEW YORK, NY 10012
Mail To Telephone: (212) 998-1212
Facility Status: 1

Tank Number: 001
Date Entered: 08/13/1991
Capacity: 300
Chemical: Sodium hypochlorite
Tank Closed: 11/99
Tank Status: Temporarily Out Of Service
Tank Type: Fiberglass reinforced plastic [FRP]
Install Date: 07/90
CAS No: 7681529
Substance: Single Hazardous Substance on DEC List
Tank Location: UNDERGROUND, VAULTED, WITH ACCESS
Tank Internal: None
Tank External: None

COLES SPORTS CENTER (Continued) **S103941642**

Pipe Location:	Aboveground
Pipe Internal:	None
Pipe External:	None
Leak Detection:	None
2nd Containmt:	Diking
Overfill Protection:	Catch Basin
Haz Percent:	12
Pipe Containment:	None
Tank Error Status:	No Missing Data
Tank Secret:	False
Date Entered:	09:09:26
Last Test:	Not reported
Due Date:	Not reported
SWIS Code:	6201
Pipe Type:	PLASTIC
Cert Flag:	False
Is it There:	False
Is Updated:	False
Owners Mark:	First Owner
Lat/Long:	Not reported
Renew Date:	04/01/93
Deliquent:	False
Total Capacity:	0
Date Expired:	07/05/95
Flag:	C
Case No:	Not reported
Federal Amt:	True
Pipe Flag:	False
Reserve Flag:	True

Tank Number:	002
Date Entered:	08/13/1991
Capacity:	300
Chemical:	Sodium hypochlorite
Tank Closed:	11/99
Tank Status:	Temporarily Out Of Service
Tank Type:	Fiberglass reinforced plastic [FRP]
Install Date:	07/90
CAS No:	7681529
Substance:	Single Hazardous Substance on DEC List
Tank Location:	UNDERGROUND, VAULTED, WITH ACCESS
Tank Internal:	None
Tank External:	None
Pipe Location:	Aboveground
Pipe Internal:	None
Pipe External:	None
Leak Detection:	None
2nd Containmt:	Diking
Overfill Protection:	Catch Basin
Haz Percent:	12
Pipe Containment:	None
Tank Error Status:	No Missing Data
Tank Secret:	False
Date Entered:	09:09:38
Last Test:	Not reported
Due Date:	Not reported

COLES SPORTS CENTER (Continued) **S103941642**

SWIS Code: 6201
Pipe Type: PLASTIC
Cert Flag: False
Is it There: False
Is Updated: False
Owners Mark: First Owner
Lat/Long: Not reported
Renew Date: 04/01/93
Deliquent: False
Total Capacity: 0
Date Expired: 07/05/95
Flag: C
Case No: Not reported
Federal Amt: True
Pipe Flag: False
Reserve Flag: True

CBS AST:
CBS Number: 2-000076
Region: STATE
ICS Number: 2-700373
PBS Number: Not reported
MOSF Number: Not reported
Telephone: (212) 998-2043
Facility Town: NEW YORK CITY
Operator: DEBRA LLORET
Emrgncy Contact: PROTECTION SERVICES
Emrgncy Phone: (212) 998-2222
Expiration Date: 07/05/2001
Owner Name: NEW YORK UNIVERSITY
Owner Address: 70 WASHINGTON SQUARE SOUTH
Owner City,St,Zip: NEW YORK, NY 10012
Owner Telephone: (212) 998-1212
Owner type: Corporate/Commercial
Facility Type: APARTMENT BUILDING
Mail Name: NEW YORK UNIVERSITY
Mail Contact Addr: 64 W. 3 STREET, SUITE 210
Mail Contact Addr2: Not reported
Mail Contact Contact: ENVIRONMENTAL SERVICES
Mail Contact City,St,Zip: NEW YORK, NY 10012
Mail Phone: (212) 998-1212
SPDES Number: Not reported
Facility Status: ACTIVE FACILITY
Owner Sub Type: Not reported

Tank Id: 001
Date Entered: 07/05/1989
Capacity (Gal): 500
Chemical: Sodium hypochlorite
Tank Closed: 07/90
Tank Status: 0
Tank Type: Fiberglass reinforced plastic [FRP]
Install Date: 09/81
Certified Date: 04/22/1999
CAS Number: 7681529
Substance: Not reported
Tank Location: ABOVEGROUND ON SADDLES LEGS, STILTS, RACK, OR CRADLE

COLES SPORTS CENTER (Continued) **S103941642**

Intrnl Protection:	Not reported
Extrnl Protection:	Not reported
Pipe Location:	Not reported
Pipe Type:	PLASTIC
Pipe Internal:	Not reported
Pipe External:	Not reported
Pipe Containment:	Not reported
Tank Containment:	Diking
Leak Detection:	Not reported
Overfill Protection:	Not reported
Haz Percent:	0
Total Tanks:	0
Tank Secret:	False
Last Test:	Not reported
Due Date:	Not reported
Tank Error Status:	Major Data Missing (which is on the certificate)
SWIS Code:	6201
Lat/Long:	Not reported
Pipe Flag:	False
Federal ID:	Not reported
Is Updated:	F
Renew Date:	04/01/93
Is it There:	F
Deliquent:	F
Date Expired:	07/05/95
Owner Mark:	1
Certificate Needs to be Printed:	False
Fiscal Amt for Registration Fee Correct:	True
Renewal Has Been Printed for Facility:	True
Pre-Printed Renewal App Last Printed:	12/03/1999
Total Capacity of All Active Tanks(gal):	0

Tank Id:	003
Date Entered:	07/05/1989
Capacity (Gal):	500
Chemical:	Sodium hypochlorite
Tank Closed:	07/90
Tank Status:	0
Tank Type:	Fiberglass reinforced plastic [FRP]
Install Date:	09/81
Certified Date:	04/22/1999
CAS Number:	7681529
Substance:	Not reported
Tank Location:	ABOVEGROUND ON SADDLES LEGS, STILTS, RACK, OR CRADLE
Intrnl Protection:	Not reported
Extrnl Protection:	Not reported
Pipe Location:	Not reported
Pipe Type:	PLASTIC
Pipe Internal:	Not reported
Pipe External:	Not reported
Pipe Containment:	Not reported
Tank Containment:	Diking
Leak Detection:	Not reported
Overfill Protection:	Not reported
Haz Percent:	0
Total Tanks:	0

COLES SPORTS CENTER (Continued) **S103941642**

Tank Secret:	False
Last Test:	Not reported
Due Date:	Not reported
Tank Error Status:	Major Data Missing (which is on the certificate)
SWIS Code:	6201
Lat/Long:	Not reported
Pipe Flag:	False
Federal ID:	Not reported
Is Updated:	F
Renew Date:	04/01/93
Is it There:	F
Deliquent:	F
Date Expired:	07/05/95
Owner Mark:	1
Certificate Needs to be Printed:	False
Fiscal Amt for Registration Fee Correct:	True
Renewal Has Been Printed for Facility:	True
Pre-Printed Renewal App Last Printed:	12/03/1999
Total Capacity of All Active Tanks(gal):	0

Tank Id:	002
Date Entered:	07/05/1989
Capacity (Gal):	500
Chemical:	Sodium hypochlorite
Tank Closed:	07/90
Tank Status:	0
Tank Type:	Fiberglass reinforced plastic [FRP]
Install Date:	09/81
Certified Date:	04/22/1999
CAS Number:	7681529
Substance:	Not reported
Tank Location:	ABOVEGROUND ON SADDLES LEGS, STILTS, RACK, OR CRADLE
Intrnl Protection:	Not reported
Extrnl Protection:	Not reported
Pipe Location:	Not reported
Pipe Type:	PLASTIC
Pipe Internal:	Not reported
Pipe External:	Not reported
Pipe Containment:	Not reported
Tank Containment:	Diking
Leak Detection:	Not reported
Overfill Protection:	Not reported
Haz Percent:	0
Total Tanks:	0
Tank Secret:	False
Last Test:	Not reported
Due Date:	Not reported
Tank Error Status:	Major Data Missing (which is on the certificate)
SWIS Code:	6201
Lat/Long:	Not reported
Pipe Flag:	False
Federal ID:	Not reported
Is Updated:	F
Renew Date:	04/01/93
Is it There:	F
Deliquent:	F

COLES SPORTS CENTER (Continued) **S103941642**

Date Expired: 07/05/95
Owner Mark: 1
Certificate Needs to be Printed: False
Fiscal Amt for Registration Fee Correct: True
Renewal Has Been Printed for Facility: True
Pre-Printed Renewal App Last Printed: 12/03/1999
Total Capacity of All Active Tanks(gal): 0

CBS:
CBS Number: 2-000076
Program Type: CBS
Dec Region: 2
Expiration Date: N/A
Facility Status: Unregulated
UTMX: 584815.98678000
UTMY: 4509074.6374399

S123 **33 BLEECKER STREET CORP.** **AST** **A100194100**
ENE **33 BLEECKER STREET** **N/A**
< 1/8 **NEW YORK, NY 10012**
0.119 mi.
626 ft. **Site 2 of 3 in cluster S**

Relative:
Higher

Actual:
43 ft.

AST:
Region: STATE
DEC Region: 2
Site Status: Active
Facility Id: 2-607052
Program Type: PBS
UTM X: 584985.66769000003
UTM Y: 4508791.5270400001
Expiration Date: 2016/10/02

Affiliation Records:
Site Id: 28907
Affiliation Type: Owner
Company Name: 33 BLEECKER STREET CORP.
Contact Type: TREASURER
Contact Name: CANDICE KUGAL
Address1: 33 BLEECKER STREET
Address2: Not reported
City: NEW YORK
State: NY
Zip Code: 10012
Country Code: 001
Phone: (212) 473-8800
Phone Ext: Not reported
Email: Not reported
Fax Number: Not reported
Modified By: msbaptis
Date Last Modified: 10/11/2006

Site Id: 28907
Affiliation Type: Mail Contact
Company Name: 33 BLEECKER STREET CORP.
Contact Type: Not reported
Contact Name: CANDICE KUGEL
Address1: 33 BLEECKER STREET

33 BLEECKER STREET CORP. (Continued) **A100194100**

Address2:	Not reported
City:	NEW YORK
State:	NY
Zip Code:	10012
Country Code:	001
Phone:	(212) 473-8800
Phone Ext:	Not reported
Email:	Not reported
Fax Number:	Not reported
Modified By:	msbaptis
Date Last Modified:	10/11/2006

Site Id:	28907
Affiliation Type:	On-Site Operator
Company Name:	33 BLEECKER STREET CORP.
Contact Type:	Not reported
Contact Name:	KATHERINE TIDDENS
Address1:	Not reported
Address2:	Not reported
City:	Not reported
State:	NN
Zip Code:	Not reported
Country Code:	001
Phone:	(212) 473-2356
Phone Ext:	Not reported
Email:	Not reported
Fax Number:	Not reported
Modified By:	TRANSLAT
Date Last Modified:	3/4/2004

Site Id:	28907
Affiliation Type:	Emergency Contact
Company Name:	33 BLEECKER STREET CORP.
Contact Type:	Not reported
Contact Name:	RICHARD OSTERWEIL
Address1:	Not reported
Address2:	Not reported
City:	Not reported
State:	NN
Zip Code:	Not reported
Country Code:	001
Phone:	(212) 228-1073
Phone Ext:	Not reported
Email:	Not reported
Fax Number:	Not reported
Modified By:	TRANSLAT
Date Last Modified:	3/4/2004

Equipment Records:

E03 - Piping Secondary Containment - Vault (without Access)
G00 - Tank Secondary Containment - None
I05 - Overfill - Vent Whistle
A00 - Tank Internal Protection - None
B99 - Tank External Protection - Other
D01 - Pipe Type - Steel/Carbon Steel/Iron
J02 - Dispenser - Suction
C01 - Pipe Location - Aboveground

33 BLEECKER STREET CORP. (Continued) **A100194100**

H00 - Tank Leak Detection - None
F00 - Pipe External Protection - None
I04 - Overfill - Product Level Gauge (A/G)
L00 - Piping Leak Detection - None
K00 - Spill Prevention - None

Tank Info:

Tank Number:	01
Tank Id:	62234
Tank Location:	4
Tank Type:	Steel/Carbon Steel/Iron
Tank Status:	In Service
Tank Model:	Not reported
Pipe Model:	Not reported
Install Date:	01/01/1952
Capacity Gallons:	3000
Tightness Test Method:	NN
Date Test:	Not reported
Next Test Date:	Not reported
Date Tank Closed:	Not reported
Register:	True
Modified By:	msbaptis
Last Modified:	10/11/2006

S124 **RESIDENTS** **NY Spills** **S105142425**
ENE **33 BLEECKER STREET** **NY Hist Spills** **N/A**
< 1/8 **NEW YORK CITY, NY**
0.119 mi.
627 ft. **Site 3 of 3 in cluster S**

Relative:
Higher

Actual:
43 ft.

NY Spills:

Site ID:	250155
Facility Addr2:	Not reported
Facility ID:	0106638
Spill Number:	0106638
Facility Type:	ER
SWIS:	3101
Investigator:	MXTIPPLE
Referred To:	Not reported
Spill Date:	9/25/2001
Reported to Dept:	9/25/2001
CID:	282
Spill Cause:	Equipment Failure
Water Affected:	Not reported
Spill Source:	Commercial/Industrial
Spill Notifier:	Responsible Party
Cleanup Ceased:	Not reported
Cleanup Meets Std:	True
Last Inspection:	Not reported
Recommended Penalty:	Penalty Not Recommended
UST Trust:	False
Spill Class:	Known release with minimal potential for fire or hazard. DEC Response. Willing Responsible Party. Corrective action taken.
Spill Closed Dt:	9/26/2001
Remediation Phase:	0
Date Entered In Computer:	9/25/2001
Spill Record Last Update:	9/26/2001

RESIDENTS (Continued) **S105142425**

Spiller Name:	SAME
Spiller Company:	MYSTIC CARRIERS
Spiller Address:	19-01 STEINWAY STREET
Spiller City,St,Zip:	ASTORIA, NY 11105-
Spiller Company:	001
Contact Name:	PABLO RODRIGUEZ
Contact Phone:	(800) 635-3835
DEC Region:	2
DER Facility ID:	205044
DEC Memo:	Prior to Sept, 2004 data translation this spill Lead_DEC Field was "TIPPLE" 9/25 OIL COMPANY CLEANED, SPILL CONFINED TO SIDEWALK
Remarks:	FAULTY GAUGE CAUSED THE SPILL

Material:

Site ID:	250155
Operable Unit ID:	843697
Operable Unit:	01
Material ID:	531484
Material Code:	0002
Material Name:	#4 Fuel Oil
Case No.:	Not reported
Material FA:	Petroleum
Quantity:	10
Units:	Gallons
Recovered:	No
Resource Affected:	Not reported
Oxygenate:	False

Tank Test:

Site ID:	Not reported
Spill Tank Test:	Not reported
Tank Number:	Not reported
Tank Size:	Not reported
Test Method:	Not reported
Leak Rate:	Not reported
Gross Fail:	Not reported
Modified By:	Not reported
Last Modified:	Not reported
Test Method:	Not reported

NY Hist Spills:

Region of Spill:	2
Spill Number:	0106638
Investigator:	TIPPLE
Caller Name:	Not reported
Caller Agency:	Not reported
Caller Phone:	Not reported
Notifier Name:	Not reported
Notifier Agency:	Not reported
Notifier Phone:	Not reported
Spill Date/Time:	09/25/2001 21:30
Reported to Dept Date/Time:	09/25/01 21:39
SWIS:	62
Spiller Name:	MYSTIC CARRIERS
Spiller Contact:	SAME
Spiller Phone:	Not reported

RESIDENTS (Continued) **S105142425**

Spiller Contact: PABLO RODRIGUEZ
Spiller Phone: (800) 635-3835
Spiller Address: 19-01 STEINWAY STREET
Spiller City,St,Zip: ASTORIA, NY 11105-
Spill Cause: Equipment Failure
Reported to Dept: On Land
Water Affected: Not reported
Spill Source: 01
Spill Notifier: Responsible Party
PBS Number: Not reported
Cleanup Ceased: / /
Cleanup Meets Std: True
Last Inspection: / /
Recommended Penalty: Penalty Not Recommended
Spiller Cleanup Dt: / /
Enforcement Date: / /
Invstgn Complete: / /
UST Involvement: False
Spill Class: Known release with minimal potential for fire or hazard. DEC Response. Willing Responsible Party. Corrective action taken.
Spill Closed Dt: 09/26/01
Corrective Action Plan Submitted: / /
Date Region Sent Summary to Central Office: / /
Date Spill Entered In Computer Data File: 09/25/01
Date Spill Entered In Computer Data File: Not reported
Update Date: 09/26/01
Is Updated: False

Tank:
PBS Number: Not reported
Tank Number: Not reported
Tank Size: Not reported
Test Method: Not reported
Leak Rate Failed Tank: Not reported
Gross Leak Rate: Not reported

Material:
Material Class Type: Petroleum
Quantity Spilled: 10
Unkonwn Quantity Spilled: False
Units: Gallons
Quantity Recovered: 0
Unkonwn Quantity Recovered: True
Material: #4 FUEL OIL
Class Type: #4 FUEL OIL
Times Material Entry In File: 1751
CAS Number: Not reported
Last Date: 19941205
DEC Remarks: 9/25 OIL COMPANY CLEANED, SPILL CONFINED TO SIDEWALK
Remark: FAULTY GAUGE CAUSED THE SPILL

125
SSE
< 1/8
0.119 mi.
630 ft.

252 MOTT STREET
252 MOTT STREET
NEW YORK, NY 10012

AST **U004045972**
N/A

Relative:
Higher

Actual:
41 ft.

AST:

Region:	STATE
DEC Region:	2
Site Status:	Active
Facility Id:	2-602963
Program Type:	PBS
UTM X:	584933.97358999995
UTM Y:	4508543.2718599997
Expiration Date:	2017/03/26

Affiliation Records:

Site Id:	24918
Affiliation Type:	Owner
Company Name:	M+E MOTT, LLC
Contact Type:	MEMBER
Contact Name:	HARRIET CROMAN
Address1:	632 BROADWAY, 7TH FLOOR
Address2:	Not reported
City:	NEW YORK
State:	NY
Zip Code:	10012
Country Code:	001
Phone:	(212) 228-9300
Phone Ext:	Not reported
Email:	Not reported
Fax Number:	Not reported
Modified By:	DMMOLOUG
Date Last Modified:	5/8/2012

Site Id:	24918
Affiliation Type:	Mail Contact
Company Name:	M+E MOTT, LLC
Contact Type:	Not reported
Contact Name:	STEVEN YOW
Address1:	632 BROADWAY 7TH FLOOR
Address2:	Not reported
City:	NEW YORK
State:	NY
Zip Code:	10012
Country Code:	001
Phone:	(212) 228-9300
Phone Ext:	Not reported
Email:	SY.NYCE@VERIZON.NET
Fax Number:	Not reported
Modified By:	BVCAMPBE
Date Last Modified:	12/7/2010

Site Id:	24918
Affiliation Type:	On-Site Operator
Company Name:	M&E MOTT, LLC
Contact Type:	Not reported
Contact Name:	JIKLY FERNANDEZ
Address1:	Not reported
Address2:	Not reported

252 MOTT STREET (Continued) **U004045972**

City:	Not reported
State:	NN
Zip Code:	Not reported
Country Code:	001
Phone:	(917) 709-4881
Phone Ext:	Not reported
Email:	Not reported
Fax Number:	Not reported
Modified By:	BVCAMPBE
Date Last Modified:	12/7/2010

Site Id:	24918
Affiliation Type:	Emergency Contact
Company Name:	M+E MOTT, LLC
Contact Type:	Not reported
Contact Name:	JIKLY FERNANDEZ
Address1:	Not reported
Address2:	Not reported
City:	Not reported
State:	NN
Zip Code:	Not reported
Country Code:	999
Phone:	(917) 709-4881
Phone Ext:	Not reported
Email:	Not reported
Fax Number:	Not reported
Modified By:	BVCAMPBE
Date Last Modified:	12/7/2010

Equipment Records:

A00 - Tank Internal Protection - None
C00 - Pipe Location - No Piping
F00 - Pipe External Protection - None
E00 - Piping Secondary Containment - None
H00 - Tank Leak Detection - None
D00 - Pipe Type - No Piping
G00 - Tank Secondary Containment - None
J00 - Dispenser - None
I00 - Overfill - None
L00 - Piping Leak Detection - None
B00 - Tank External Protection - None
K00 - Spill Prevention - None

Tank Info:

Tank Number:	001
Tank Id:	52294
Tank Location:	1
Tank Type:	Steel/Carbon Steel/Iron
Tank Status:	In Service
Tank Model:	Not reported
Pipe Model:	Not reported
Install Date:	03/10/1957
Capacity Gallons:	5000
Tightness Test Method:	NN
Date Test:	Not reported
Next Test Date:	Not reported

252 MOTT STREET (Continued) **U004045972**

Date Tank Closed:	Not reported
Register:	True
Modified By:	BVCAMPBE
Last Modified:	12/07/2010

Tank Number:	001
Tank Id:	4243
Tank Location:	1
Tank Type:	Steel/Carbon Steel/Iron
Tank Status:	Administratively Closed
Tank Model:	Not reported
Pipe Model:	Not reported
Install Date:	Not reported
Capacity Gallons:	5000
Tightness Test Method:	NN
Date Test:	Not reported
Next Test Date:	Not reported
Date Tank Closed:	04/01/1997
Register:	True
Modified By:	TRANSLAT
Last Modified:	03/04/2004

Affiliation Records:

Site Id:	2403
Affiliation Type:	Owner
Company Name:	ANNUDEB ESTATES INC
Contact Type:	Not reported
Contact Name:	Not reported
Address1:	252 MOTT ST
Address2:	Not reported
City:	NEW YORK CITY
State:	NY
Zip Code:	10012
Country Code:	001
Phone:	(212) 966-3210
Phone Ext:	Not reported
Email:	Not reported
Fax Number:	Not reported
Modified By:	TRANSLAT
Date Last Modified:	3/4/2004

Site Id:	2403
Affiliation Type:	Mail Contact
Company Name:	ANNUDEB ESTATES INC
Contact Type:	Not reported
Contact Name:	EUGENE DARCONTE
Address1:	252 MOTT ST
Address2:	Not reported
City:	NEW YORK CITY
State:	NY
Zip Code:	10012
Country Code:	001
Phone:	(212) 966-3210
Phone Ext:	Not reported
Email:	Not reported
Fax Number:	Not reported

252 MOTT STREET (Continued) **U004045972**

Modified By:	TRANSLAT
Date Last Modified:	3/4/2004

Site Id:	2403
Affiliation Type:	On-Site Operator
Company Name:	ANNUDEB ESTATES INC
Contact Type:	Not reported
Contact Name:	E DARCONTE
Address1:	Not reported
Address2:	Not reported
City:	Not reported
State:	NN
Zip Code:	Not reported
Country Code:	001
Phone:	(212) 966-3210
Phone Ext:	Not reported
Email:	Not reported
Fax Number:	Not reported
Modified By:	TRANSLAT
Date Last Modified:	3/4/2004

Site Id:	2403
Affiliation Type:	Emergency Contact
Company Name:	ANNUDEB ESTATES INC
Contact Type:	Not reported
Contact Name:	L GRASSO
Address1:	Not reported
Address2:	Not reported
City:	Not reported
State:	NN
Zip Code:	Not reported
Country Code:	001
Phone:	(212) 966-3210
Phone Ext:	Not reported
Email:	Not reported
Fax Number:	Not reported
Modified By:	TRANSLAT
Date Last Modified:	3/4/2004

Equipment Records:

B00 - Tank External Protection - None
A00 - Tank Internal Protection - None
D02 - Pipe Type - Galvanized Steel
J02 - Dispenser - Suction
H00 - Tank Leak Detection - None
C00 - Pipe Location - No Piping
F00 - Pipe External Protection - None
I04 - Overfill - Product Level Gauge (A/G)
G03 - Tank Secondary Containment - Vault (w/o access)

Tank Info:

Tank Number:	001
Tank Id:	52294
Tank Location:	1
Tank Type:	Steel/Carbon Steel/Iron
Tank Status:	In Service

252 MOTT STREET (Continued) **U004045972**

Tank Model:	Not reported
Pipe Model:	Not reported
Install Date:	03/10/1957
Capacity Gallons:	5000
Tightness Test Method:	NN
Date Test:	Not reported
Next Test Date:	Not reported
Date Tank Closed:	Not reported
Register:	True
Modified By:	BVCAMPBE
Last Modified:	12/07/2010

Tank Number:	001
Tank Id:	4243
Tank Location:	1
Tank Type:	Steel/Carbon Steel/Iron
Tank Status:	Administratively Closed
Tank Model:	Not reported
Pipe Model:	Not reported
Install Date:	Not reported
Capacity Gallons:	5000
Tightness Test Method:	NN
Date Test:	Not reported
Next Test Date:	Not reported
Date Tank Closed:	04/01/1997
Register:	True
Modified By:	TRANSLAT
Last Modified:	03/04/2004

126
SW
< 1/8
0.120 mi.
631 ft.

CONSOLIDATED EDISON **MANIFEST** **S110046079**
101 CROSBY ST (SPRING ST) **N/A**
NEW YORK, NY 10013

Relative:
Lower

Actual:
35 ft.

NY MANIFEST:

EPA ID:	NYP004190054
Country:	USA
Mailing Name:	CONSOLIDATED EDISON
Mailing Contact:	CONSOLIDATED EDISON
Mailing Address:	4 IRVING PLACE RM 828
Mailing Address 2:	Not reported
Mailing City:	NEW YORK
Mailing State:	NY
Mailing Zip:	10003
Mailing Zip4:	Not reported
Mailing Country:	USA
Mailing Phone:	212-460-2808

Document ID:	Not reported
Manifest Status:	Not reported
Trans1 State ID:	NJ0000027193
Trans2 State ID:	Not reported
Generator Ship Date:	2009-08-10
Trans1 Recv Date:	2009-08-10
Trans2 Recv Date:	Not reported

CONSOLIDATED EDISON (Continued) **S110046079**

TSD Site Recv Date:	2009-08-11
Part A Recv Date:	Not reported
Part B Recv Date:	Not reported
Generator EPA ID:	NYP004190054
Trans1 EPA ID:	Not reported
Trans2 EPA ID:	Not reported
TSDF ID:	NJD002200046
Waste Code:	Not reported
Quantity:	4500.0
Units:	P - Pounds
Number of Containers:	1.0
Container Type:	TT - Cargo tank, tank trucks
Handling Method:	T Chemical, physical, or biological treatment.
Specific Gravity:	1.0
Year:	2009
Manifest Tracking Num:	003532231JJK
Import Ind:	N
Export Ind:	N
Discr Quantity Ind:	N
Discr Type Ind:	N
Discr Residue Ind:	N
Discr Partial Reject Ind:	N
Discr Full Reject Ind:	N
Manifest Ref Num:	Not reported
Alt Fac RCRA Id:	Not reported
Alt Fac Sign Date:	Not reported
Mgmt Method Type Code:	H111

Document ID:	Not reported
Manifest Status:	Not reported
Trans1 State ID:	NJ0000027193
Trans2 State ID:	Not reported
Generator Ship Date:	2009-08-10
Trans1 Recv Date:	2009-08-10
Trans2 Recv Date:	Not reported
TSD Site Recv Date:	2009-08-11
Part A Recv Date:	Not reported
Part B Recv Date:	Not reported
Generator EPA ID:	NYP004190054
Trans1 EPA ID:	Not reported
Trans2 EPA ID:	Not reported
TSDF ID:	NJD002200046
Waste Code:	Not reported
Quantity:	4500.0
Units:	P - Pounds
Number of Containers:	1.0
Container Type:	TT - Cargo tank, tank trucks
Handling Method:	T Chemical, physical, or biological treatment.
Specific Gravity:	1.0
Year:	2009
Manifest Tracking Num:	003532231JJK
Import Ind:	N
Export Ind:	N
Discr Quantity Ind:	N
Discr Type Ind:	N
Discr Residue Ind:	N

CONSOLIDATED EDISON (Continued) **S110046079**

Discr Partial Reject Ind: N
Discr Full Reject Ind: N
Manifest Ref Num: Not reported
Alt Fac RCRA Id: Not reported
Alt Fac Sign Date: Not reported
Mgmt Method Type Code: H111

T127 **565 BROADWAY** **AST** **U003384429**
WSW **565 BROADWAY** **HIST AST** **N/A**
< 1/8 **NEW YORK, NY 10013**
0.120 mi.
636 ft. **Site 4 of 6 in cluster T**

Relative:
Lower

Actual:
33 ft.

AST:
Region: STATE
DEC Region: 2
Site Status: Active
Facility Id: 2-100412
Program Type: PBS
UTM X: 584669.80467999994
UTM Y: 4508628.0664299997
Expiration Date: 2017/03/24

Affiliation Records:
Site Id: 3042
Affiliation Type: Owner
Company Name: PRINCE TOWER TENANTS CORP
Contact Type: AGENT
Contact Name: ARNOLD S. WARWICK
Address1: 565 BROADWAY
Address2: Not reported
City: NEW YORK
State: NY
Zip Code: 10012
Country Code: 001
Phone: (212) 633-6500
Phone Ext: Not reported
Email: Not reported
Fax Number: Not reported
Modified By: DXLIVING
Date Last Modified: 12/27/2006

Site Id: 3042
Affiliation Type: Mail Contact
Company Name: ARNOLD S. WARWICK & CO. LTD.
Contact Type: Not reported
Contact Name: ARNOLD WARWICK
Address1: 41 GREAT JONES ST, 3RD FLR
Address2: Not reported
City: NEW YORK
State: NY
Zip Code: 10012
Country Code: 001
Phone: (212) 633-6500
Phone Ext: Not reported
Email: SUSAN@ARNOLDSWARWICK.COM
Fax Number: Not reported
Modified By: MSBAPTIS

565 BROADWAY (Continued) **U003384429**

Date Last Modified: 1/18/2012

Site Id: 3042
Affiliation Type: On-Site Operator
Company Name: 565 BROADWAY
Contact Type: Not reported
Contact Name: ARNOLD S. WARWICK
Address1: Not reported
Address2: Not reported
City: Not reported
State: NN
Zip Code: Not reported
Country Code: 001
Phone: (212) 633-6500
Phone Ext: Not reported
Email: Not reported
Fax Number: Not reported
Modified By: KAKyer
Date Last Modified: 3/17/2004

Site Id: 3042
Affiliation Type: Emergency Contact
Company Name: Not reported
Contact Type: Not reported
Contact Name: ARNOLD WARWICK
Address1: Not reported
Address2: Not reported
City: Not reported
State: NN
Zip Code: Not reported
Country Code: 999
Phone: (212) 633-6500
Phone Ext: Not reported
Email: Not reported
Fax Number: Not reported
Modified By: KAKyer
Date Last Modified: 3/17/2004

Equipment Records:

L09 - Piping Leak Detection - Exempt Suction Piping
J02 - Dispenser - Suction
D01 - Pipe Type - Steel/Carbon Steel/Iron
A00 - Tank Internal Protection - None
H00 - Tank Leak Detection - None
F01 - Pipe External Protection - Painted/Asphalt Coating
C01 - Pipe Location - Aboveground
B01 - Tank External Protection - Painted/Asphalt Coating
I05 - Overfill - Vent Whistle
G03 - Tank Secondary Containment - Vault (w/o access)

Tank Info:

Tank Number: 001
Tank Id: 3763
Tank Location: 1
Tank Type: Steel/Carbon Steel/Iron
Tank Status: In Service

565 BROADWAY (Continued) **U003384429**

Tank Model:	Not reported
Pipe Model:	Not reported
Install Date:	01/10/1970
Capacity Gallons:	2500
Tightness Test Method:	NN
Date Test:	Not reported
Next Test Date:	Not reported
Date Tank Closed:	Not reported
Register:	True
Modified By:	DXLIVING
Last Modified:	12/27/2006

HIST AST:

PBS Number:	2-100412
SWIS Code:	6201
Operator:	SANTIAGO
Facility Phone:	(917) 954-9695
Facility Addr2:	565 BROADWAY
Facility Type:	Not reported
Emergency:	ARNOLD WEWICK
Emergency Tel:	(212) 633-6500
Old PBSNO:	Not reported
Date Inspected:	Not reported
Inspector:	Not reported
Result of Inspection:	Not reported
Owner Name:	PRINCE TOWER TENANTS CORP
Owner Address:	129 CHARLES STREET
Owner City,St,Zip:	NEW YORK, NY 10014
Federal ID:	Not reported
Owner Tel:	(212) 633-6500
Owner Type:	Corporate/Commercial
Owner Subtype:	Not reported
Mailing Contact:	ULRIC GLOUDON
Mailing Name:	UNFLAT & PEROTTO ASSOCIATES
Mailing Address:	81-32 MARGARET PLACE
Mailing Address 2:	Not reported
Mailing City,St,Zip:	GELNDALE, NY 11385
Mailing Telephone:	(718) 849-4900
Owner Mark:	First Owner
Facility Status:	1 - Active PBS facility, i.e. total capacity of the PBS tanks is greater than 1,100 gallons, regardless if Subpart 360-14 tanks exist or not at the facility.
Certification Flag:	False
Certification Date:	07/14/1998
Expiration:	03/24/2002
Renew Flag:	False
Renew Date:	20011113
Total Capacity:	2500
FAMT:	True
Facility Screen:	Minor Data Missing
Owner Screen:	No Missing Data
Tank Screen:	No Missing Data
Dead Letter:	False
CBS Number:	Not reported
Town or City:	NEW YORK CITY
County Code:	62
Town or City Code:	01

565 BROADWAY (Continued) **U003384429**

Region:	2
Tank ID:	001
Tank Location:	ABOVEGROUND
Tank Status:	In Service
Install Date:	Not reported
Capacity (Gal):	2500
Product Stored:	NOS 1,2, OR 4 FUEL OIL
Tank Type:	Steel/carbon steel
Tank Internal:	0
Tank External:	01
Pipe Location:	Aboveground
Pipe Type:	STEEL/IRON
Pipe Internal:	None
Pipe External:	01
Tank Containment:	Diking
Leak Detection:	00
Overfill Protection:	06
Dispenser Method:	Suction
Date Tested:	Not reported
Next Test Date:	Not reported
Missing Data for Tank:	No Missing Data
Date Closed:	Not reported
Test Method:	Not reported
Deleted:	False
Updated:	True
SPDES Number:	Not reported
Lat/Long:	Not reported

U128 **CON ED** **NY Spills** **S106968890**
West **172-174 MERCER ST** **N/A**
< 1/8 **MANHATTAN, NY**
0.123 mi.
647 ft. **Site 2 of 6 in cluster U**

Relative:
Lower

Actual:
31 ft.

NY Spills:

Site ID:	347826
Facility Addr2:	Not reported
Facility ID:	0503252
Spill Number:	0503252
Facility Type:	ER
SWIS:	3101
Investigator:	SKARAKHA
Referred To:	Not reported
Spill Date:	6/16/2005
Reported to Dept:	6/16/2005
CID:	64
Spill Cause:	Other
Water Affected:	Not reported
Spill Source:	Commercial/Industrial
Spill Notifier:	Other
Cleanup Ceased:	Not reported
Cleanup Meets Std:	False
Last Inspection:	Not reported
Recommended Penalty:	Penalty Not Recommended
UST Trust:	False
Spill Class:	Known release that creates potential for fire or hazard. DEC Response. Unable/unwilling Responsible Party. Corrective action taken. (ISR)

CON ED (Continued) **S106968890**

Spill Closed Dt:	8/24/2005
Remediation Phase:	0
Date Entered In Computer:	6/17/2005
Spill Record Last Update:	8/24/2005
Spiller Name:	ERT DESK
Spiller Company:	CON EDISON
Spiller Address:	4 IRVING PLACE
Spiller City,St,Zip:	MANHATTAN, NY 10003
Spiller Company:	999
Contact Name:	ERT DESK
Contact Phone:	(212) 580-8383
DEC Region:	2
DER Facility ID:	294169
DEC Memo:	6/17/05-Vought-Off hours spill responder. Arrived onsite at approximately 9:10pm. On scene were FDNY (Chief Collins), Con Ed (Paul Walsh 347-203-0646), DEP Hazmat (Peter Williamson 718-595-4646). Transformer explosion at corner of Mercer Street and Houston Street. One pedestrian injury taken to Cornell Medical Center (second degree burns). Explosion of transformer that contained 250 gallons of oil with historical PCB concenrtation of 1 ppm in 2001. Con Ed collected sample for immediate analysis at ConEd Lab due back in three hours. Large soot residue on side of 172 Mercer Street building (stain about three stories high) and no windows open at time of explosion. Building owner info is ABC Realty (Peter Murray 212-307-0500) who was on-scene. DEP Hazmat and ConEd inspected building with LEL/CO/O2 and portable GC. Both showed non-detect and no olfactory indications of impacts. No free product left onsite (all was burned during explosion). DEP awaiting possible action with respect to building occupants until PCB results arrive from ConEd. Approximate time of entire transformer burn was 1 minute as per FDNY Collins. Possible impact to sewer however sewer was flushed by FDNY Decontamination water. DEP not performing any further action with respect to sewer. ~~~~~~~~~~~~~~ e2mis no 159249 J Morgan # 09193 reports that v0556 located at 172 Mercer St has exploded and spewed 50 gallons of transformer oil on the concrete sidewalk and a building at this location. The oil goes 7 stories up the building. There was smoke and fire involved. There was an injury to a pedestrian, his name is Cameron Hunt and he has 2nd degree burns to his head and hands, he was transported to Cornell burn unit. The rain did contribute to the hazard of the spill. V 0556 is on feeder 32m87. NYPD, FDNY and the DEP are all on location. Account # f3445 is being used for this incident. Source of spill is the transformer and the cause is an explosion. Environmental yellow tag # 10039 was applied. Sewer connection not verified. No evidence of sewer or waterway affected at this time. Sump not verified. No substantial cracks observed. 1 sample was taken by L Jusino # 40133 from the spill for pcb. Sample priority "e". Chain of custody # aa21296. Cleanup is pending safe access. Update: 06/17/05 @ 10:42 hrs. Anthony G Drummings 84163,Manhattan Environmental Affairs Reports that at this location Miller Environmental is on location and at this time are in the process of cleaning the side of building using Bio Gen and was using A1 hydro. It was reported to DEC @ 09:40 hrs that street is clean, and air samples have been taken in basement and upper floors. As of time of this update no results. Logger F.Curtis 38078 Update: 06/17/05 @ 13:10. K.Wilkinson reports that a partial clean up has been done at this location and that he has found that oil absorbant has been put down and unit has been drained. Unit is now pending

CON ED (Continued) **S106968890**

removel and final clean up. Logger F.Curtis 38078. 06/18/05 01:15. Update : A.Drummings #84163, of EH&S, notified the control center on 06/17/05 at 22:45hrs. to report that the cleanup on the building was complete. A.Drummings #84163 states that Miller Environmental, a contractor, steam cleaned the facade, the side and the windows on the building 172 mercer st. There were 2 barrels of debris. There was 1200 gallons of water and oil mixed removed via tanker. BIO- GEN 750, was used in the cleanup. The sidewalk was also cleaned. A.Drummings #84163 also states that the front may have to be cleaned again at later time. The cleanup in V0556, is pending Transformer removal. Logger : M.Casalta#12684 Update: 6/20/05 @ 08:50 hrs. For clarification the above noted air samples were taken by the NYCDEP on 6/16/05 per building superintendent "Nick." Approximately 168 gallons of oil was drained from the transformer. Also, at approximately 13:20 hrs on 6/17/05 Mr. Cameron Hunt (reported individual injured) visited the site after his release from the hospital and left the site at approximately 13:28 hrs. A. Drummings #84163 06/21/05 05:25. R.Stiles #03740, Cable Supervisor, notified the control center on 06/21/05 at 05:15hrs. to report the cleanup in V556 was complete, this was a final cleanup. There was dirt and debris removed by the vactor truck and the only liquids removed were the water and cleaner used in the cleanup. The method used to clean was double washed with citrus cleaner. The yellow environmental tag numbered #10039, was removed from V556. The cleanup crew were; G.Rosario#11464 and C.Platt#13218. The source of the spill was a transformer that blew up, that transformer was removed and a new unit was installed in V556. The cleanup was completed on 06/21/05 at 04:00hrs. Logger : M.Casalta#12684. Closed. 8-24-04. George Breen

Remarks: Spill is due to a transformer fire. Spill is not contained.

Material:

Site ID:	347826
Operable Unit ID:	1105503
Operable Unit:	01
Material ID:	1521323
Material Code:	0020A
Material Name:	TRANSFORMER OIL
Case No.:	Not reported
Material FA:	Petroleum
Quantity:	360
Units:	Gallons
Recovered:	No
Resource Affected:	Not reported
Oxygenate:	False

Tank Test:

Site ID:	Not reported
Spill Tank Test:	Not reported
Tank Number:	Not reported
Tank Size:	Not reported
Test Method:	Not reported
Leak Rate:	Not reported
Gross Fail:	Not reported
Modified By:	Not reported
Last Modified:	Not reported
Test Method:	Not reported

V129 **APARTMENT** **LTANKS** **S103824394**
North **648 BROADWAY** **HIST LTANKS** **N/A**
< 1/8 **MANHATTEN, NY**
0.123 mi.
648 ft. **Site 1 of 4 in cluster V**

Relative: **Lower**

Actual: **39 ft.**

LTANKS:

Site ID:	234503
Spill No:	9813389
Spill Date:	2/2/1999
Spill Cause:	Tank Overfill
Spill Source:	Private Dwelling
Spill Class:	Known release with minimal potential for fire or hazard. DEC Response. Willing Responsible Party. Corrective action taken.
Spill Closed Dt:	2/10/1999
Facility Addr2:	Not reported
Cleanup Ceased:	Not reported
Cleanup Meets Standard:	False
SWIS:	3101
Investigator:	CAENGELH
Referred To:	Not reported
Reported to Dept:	2/2/1999
CID:	297
Water Affected:	Not reported
Spill Notifier:	Responsible Party
Last Inspection:	Not reported
Recommended Penalty:	Penalty Not Recommended
UST Involvement:	False
Remediation Phase:	0
Date Entered In Computer:	2/2/1999
Spill Record Last Update:	2/10/1999
Spiller Name:	CHARLES LAHEY
Spiller Company:	WEATHER FUEL
Spiller Address:	802 JAMAICA AV
Spiller City,St,Zip:	BROOKLYN, NY 11208-
Spiller County:	001
Spiller Contact:	CHARLES LAHEY
Spiller Phone:	(718) 647-1268
Spiller Extention:	Not reported
DEC Region:	2
DER Facility ID:	193170
DEC Memo:	Prior to Sept, 2004 data translation this spill Lead_DEC Field was "ENGELHARDT" Sewer and sidewalk and street cleaned by Petroleum Tank Cleaners as reported by "Anthony" of PTC. - 2/2/99, 1142
Remarks:	THE APARTMENT MANAGER REQUESTED 2500 GALLONS OF FUEL BUT THE TANK ONLY HELD 2475 GALLONS AND THE OVERFILL ALARM DID NOT WORK - FIRE DEPT DID RESPOND AND PLACED ABSORBANTS ON THE SPILL - A CLEAN UP CREW WILL BE SENT TO THE SITE TO PICK UP THE ABSORBANTS

Material:

Site ID:	234503
Operable Unit ID:	1073837
Operable Unit:	01
Material ID:	310109
Material Code:	0001
Material Name:	#2 Fuel Oil
Case No.:	Not reported
Material FA:	Petroleum
Quantity:	25

APARTMENT (Continued) **S103824394**

Units: Gallons
Recovered: 25
Resource Affected: Not reported
Oxygenate: False

Tank Test:
Site ID: Not reported
Spill Tank Test: Not reported
Tank Number: Not reported
Tank Size: Not reported
Test Method: Not reported
Leak Rate: Not reported
Gross Fail: Not reported
Modified By: Not reported
Last Modified: Not reported
Test Method: Not reported

HIST LTANKS:
Region of Spill: 2
Spill Number: 9813389
Spill Date: 02/02/1999
Spill Time: 02:00
Spill Cause: Tank Overfill
Resource Affectd: On Land
Water Affected: Not reported
Spill Source: Private Dwelling
Spill Class: Known release with minimal potential for fire or hazard. DEC Response. Willing Responsible Party. Corrective action taken.
Spill Closed Dt: 02/10/99
Cleanup Ceased: / /
Cleanup Meets Standard: False
Investigator: ENGELHARDT
Caller Name: Not reported
Caller Agency: Not reported
Caller Phone: Not reported
Caller Extension: Not reported
Notifier Name: Not reported
Notifier Agency: Not reported
Notifier Phone: Not reported
Notifier Extension: Not reported
Reported to Department Date: 02/02/99
Reported to Department Time: 06:00
SWIS: 62
Spiller Contact: CHARLES LAHEY
Spiller Phone: (718) 647-1268
Spiller Extention: Not reported
Spiller Name: WEATHER FUEL
Spiller Address: 802 JAMAICA AV
Spiller City,St,Zip: BROOKLYN, NY 11208-
Spiller Cleanup Date: / /
Facility Contact: CHARLES LAHEY
Facility Phone: (718) 647-1400
Facility Extention: Not reported
Spill Notifier: Responsible Party
PBS Number: Not reported

APARTMENT (Continued) **S103824394**

Last Inspection: / /
Recommended Penalty: Penalty Not Recommended
Enforcement Date: / /
Investigation Complete: / /
UST Involvement: False
Date Region Sent Summary to Central Office: / /
Corrective Action Plan Submitted: / /
Date Spill Entered In Computer Data File: 02/02/99
Time Spill Entered In Computer Data File: Not reported
Spill Record Last Update: 02/10/99
Is Updated: False

Tank:
PBS Number: Not reported
Tank Number: Not reported
Tank Size: Not reported
Test Method: Not reported
Leak Rate Failed Tank: Not reported
Gross Leak Rate: Not reported

Material:
Material Class Type: Petroleum
Quantity Spilled: 25
Unkonwn Quantity Spilled: False
Units: Gallons
Quantity Recovered: 25
Unkonwn Quantity Recovered: False
Material: #2 FUEL OIL
Class Type: #2 FUEL OIL
Times Material Entry In File: 24464
CAS Number: Not reported
Last Date: 19941207
DEC Remarks: Sewer and sidewalk and street cleaned by Petroleum Tank Cleaners as reported by Anthony of PTC. - 2/2/99, 1142
Spill Cause: THE APARTMENT MANAGER REQUESTED 2500 GALLONS OF FUEL BUT THE TANK ONLY HELD 2475 GALLONS AND THE OVERFILL ALARM DID NOT WORK - FIRE DEPT DID RESPOND AND PLACED ABSORBANTS ON THE SPILL - A CLEAN UP CREW WILL BE SENT TO THE SITE TO PICK UP THE ABSORBANTS

V130 **FRANMAR INFANTS WEAR, INC.** **AST** **A100294083**
North **648 BROADWAY** **N/A**
< 1/8 **NEW YORK, NY 10012**
0.123 mi.
652 ft. **Site 2 of 4 in cluster V**

Relative:
Lower

Actual:
39 ft.

AST:
Region: STATE
DEC Region: 2
Site Status: Active
Facility Id: 2-608614
Program Type: PBS
UTM X: 584817.28296999994
UTM Y: 4508899.39922
Expiration Date: 2013/03/18

Affiliation Records:
Site Id: 30466
Affiliation Type: Owner

FRANMAR INFANTS WEAR, INC. (Continued) **A100294083**

Company Name:	FRANMAR INFANTS WEAR INC.
Contact Type:	VICE PRESIDENT
Contact Name:	MARC GLICK
Address1:	648 BROADWAY
Address2:	Not reported
City:	NEW YORK
State:	NY
Zip Code:	10012
Country Code:	001
Phone:	(212) 982-2359
Phone Ext:	Not reported
Email:	Not reported
Fax Number:	Not reported
Modified By:	dxliving
Date Last Modified:	1/14/2008

Site Id:	30466
Affiliation Type:	Mail Contact
Company Name:	FRANMAR INFANTS WEAR, INC.
Contact Type:	Not reported
Contact Name:	MARC GLICK
Address1:	648 BROADWAY
Address2:	SUITE 505
City:	NEW YORK
State:	NY
Zip Code:	10012
Country Code:	001
Phone:	(212) 982-2359
Phone Ext:	Not reported
Email:	Not reported
Fax Number:	Not reported
Modified By:	TRANSLAT
Date Last Modified:	3/4/2004

Site Id:	30466
Affiliation Type:	On-Site Operator
Company Name:	FRANMAR INFANTS WEAR, INC.
Contact Type:	Not reported
Contact Name:	GERMAN ALVAREZ
Address1:	Not reported
Address2:	Not reported
City:	Not reported
State:	NN
Zip Code:	Not reported
Country Code:	001
Phone:	(212) 982-8277
Phone Ext:	Not reported
Email:	Not reported
Fax Number:	Not reported
Modified By:	dxliving
Date Last Modified:	1/14/2008

Site Id:	30466
Affiliation Type:	Emergency Contact
Company Name:	FRANMAR INFANTS WEAR INC.
Contact Type:	Not reported
Contact Name:	MARC GLICK

FRANMAR INFANTS WEAR, INC. (Continued) **A100294083**

Address1:	Not reported
Address2:	Not reported
City:	Not reported
State:	NN
Zip Code:	Not reported
Country Code:	001
Phone:	(212) 982-2359
Phone Ext:	Not reported
Email:	Not reported
Fax Number:	Not reported
Modified By:	TRANSLAT
Date Last Modified:	3/4/2004

Equipment Records:

B00 - Tank External Protection - None
A00 - Tank Internal Protection - None
D01 - Pipe Type - Steel/Carbon Steel/Iron
J02 - Dispenser - Suction
L09 - Piping Leak Detection - Exempt Suction Piping
F00 - Pipe External Protection - None
I05 - Overfill - Vent Whistle
C01 - Pipe Location - Aboveground
H00 - Tank Leak Detection - None
G03 - Tank Secondary Containment - Vault (w/o access)

Tank Info:

Tank Number:	001
Tank Id:	65385
Tank Location:	1
Tank Type:	Steel/Carbon Steel/Iron
Tank Status:	In Service
Tank Model:	Not reported
Pipe Model:	Not reported
Install Date:	06/15/1978
Capacity Gallons:	4000
Tightness Test Method:	NN
Date Test:	Not reported
Next Test Date:	Not reported
Date Tank Closed:	Not reported
Register:	True
Modified By:	dxliving
Last Modified:	01/14/2008

W131 **40 44 PRINCE ST** **AST** **U004045505**
South **40 PRINCE STREET** **N/A**
1/8-1/4 **NEW YORK, NY 10012**
0.125 mi.
661 ft. **Site 1 of 3 in cluster W**

Relative:
Lower

Actual:
40 ft.

AST:

Region:	STATE
DEC Region:	2
Site Status:	Unregulated
Facility Id:	2-399264
Program Type:	PBS
UTM X:	584932.71310000005
UTM Y:	4508491.0784999998

40 44 PRINCE ST (Continued) **U004045505**

Expiration Date: N/A

Affiliation Records:

Site Id: 19006
Affiliation Type: Owner
Company Name: DAVID SILVERSTEIN
Contact Type: Not reported
Contact Name: Not reported
Address1: 542 BROADWAY
Address2: Not reported
City: NEW YORK
State: NY
Zip Code: 10012
Country Code: 001
Phone: (212) 226-5512
Phone Ext: Not reported
Email: Not reported
Fax Number: Not reported
Modified By: TRANSLAT
Date Last Modified: 3/4/2004

Site Id: 19006
Affiliation Type: Mail Contact
Company Name: DAVID SILVERSTEIN
Contact Type: Not reported
Contact Name: Not reported
Address1: 542 BROADWAY
Address2: Not reported
City: NEW YORK
State: NY
Zip Code: 10012
Country Code: 001
Phone: (212) 226-5512
Phone Ext: Not reported
Email: Not reported
Fax Number: Not reported
Modified By: TRANSLAT
Date Last Modified: 3/4/2004

Site Id: 19006
Affiliation Type: On-Site Operator
Company Name: 40 44 PRINCE ST
Contact Type: Not reported
Contact Name: DAVID SILVERSTEIN
Address1: Not reported
Address2: Not reported
City: Not reported
State: NN
Zip Code: Not reported
Country Code: 001
Phone: (212) 226-5512
Phone Ext: Not reported
Email: Not reported
Fax Number: Not reported
Modified By: TRANSLAT
Date Last Modified: 3/4/2004

Site Id: 19006

40 44 PRINCE ST (Continued) **U004045505**

Affiliation Type:	Emergency Contact
Company Name:	DAVID SILVERSTEIN
Contact Type:	Not reported
Contact Name:	DAVID SILVERSTEIN
Address1:	Not reported
Address2:	Not reported
City:	Not reported
State:	NN
Zip Code:	Not reported
Country Code:	001
Phone:	(212) 226-5512
Phone Ext:	Not reported
Email:	Not reported
Fax Number:	Not reported
Modified By:	TRANSLAT
Date Last Modified:	3/4/2004

Equipment Records:

B00 - Tank External Protection - None
F00 - Pipe External Protection - None
C00 - Pipe Location - No Piping
J02 - Dispenser - Suction
D01 - Pipe Type - Steel/Carbon Steel/Iron
A00 - Tank Internal Protection - None
H00 - Tank Leak Detection - None
G00 - Tank Secondary Containment - None
I00 - Overfill - None

Tank Info:

Tank Number:	001
Tank Id:	21609
Tank Location:	1
Tank Type:	Steel/Carbon Steel/Iron
Tank Status:	Closed - In Place
Tank Model:	Not reported
Pipe Model:	Not reported
Install Date:	Not reported
Capacity Gallons:	2000
Tightness Test Method:	NN
Date Test:	Not reported
Next Test Date:	Not reported
Date Tank Closed:	Not reported
Register:	True
Modified By:	TRANSLAT
Last Modified:	03/04/2004

U132 **591-593 BROADWAY** **AST** **A100194156**
West **166 MERCER STREET** **N/A**
1/8-1/4 **NEW YORK, NY 10012**
0.126 mi.
664 ft. **Site 3 of 6 in cluster U**

Relative:
Lower

Actual:
31 ft.

AST:

Region:	STATE
DEC Region:	2
Site Status:	Active
Facility Id:	2-607116

591-593 BROADWAY (Continued) **A100194156**

Program Type: PBS
UTM X: 584629.50358000002
UTM Y: 4508753.3702199999
Expiration Date: 2016/10/24

Affiliation Records:
Site Id: 28970
Affiliation Type: Owner
Company Name: ARNOLD BIAS PDS. INC.
Contact Type: PRES
Contact Name: ARNOLD HAUSER
Address1: 166 MERCER STREET SUITE 3A
Address2: Not reported
City: NEW YORK
State: NY
Zip Code: 10012
Country Code: 001
Phone: (212) 966-3017
Phone Ext: Not reported
Email: Not reported
Fax Number: Not reported
Modified By: BVCAMPBE
Date Last Modified: 7/21/2011

Site Id: 28970
Affiliation Type: Mail Contact
Company Name: ARNOLD BIAS PDS.
Contact Type: Not reported
Contact Name: ARNOLD HAUSER
Address1: 166 MERCER STREET SUITE 3A
Address2: Not reported
City: NEW YORK
State: NY
Zip Code: 10012
Country Code: 001
Phone: (212) 966-3017
Phone Ext: Not reported
Email: ARNOLD@SOHOMERCER.COM
Fax Number: Not reported
Modified By: BVCAMPBE
Date Last Modified: 7/21/2011

Site Id: 28970
Affiliation Type: On-Site Operator
Company Name: 591-593 BROADWAY
Contact Type: Not reported
Contact Name: ADAM DUDAK
Address1: Not reported
Address2: Not reported
City: Not reported
State: NN
Zip Code: Not reported
Country Code: 001
Phone: (212) 966-3017
Phone Ext: Not reported
Email: Not reported
Fax Number: Not reported
Modified By: BVCAMPBE

591-593 BROADWAY (Continued) **A100194156**

Date Last Modified: 7/21/2011

Site Id: 28970
Affiliation Type: Emergency Contact
Company Name: ARNOLD BIAS PDS. INC.
Contact Type: Not reported
Contact Name: ADAM DUDAK
Address1: Not reported
Address2: Not reported
City: Not reported
State: NN
Zip Code: Not reported
Country Code: 999
Phone: (212) 966-2422
Phone Ext: Not reported
Email: Not reported
Fax Number: Not reported
Modified By: BVCAMPBE
Date Last Modified: 7/21/2011

Equipment Records:

C00 - Pipe Location - No Piping
F00 - Pipe External Protection - None
I00 - Overfill - None
D00 - Pipe Type - No Piping
G00 - Tank Secondary Containment - None
J00 - Dispenser - None
H00 - Tank Leak Detection - None
A00 - Tank Internal Protection - None
B00 - Tank External Protection - None

Tank Info:

Tank Number: 166
Tank Id: 62339
Tank Location: 1
Tank Type: Concrete
Tank Status: In Service
Tank Model: Not reported
Pipe Model: Not reported
Install Date: 01/01/1946
Capacity Gallons: 2000
Tightness Test Method: NN
Date Test: Not reported
Next Test Date: Not reported
Date Tank Closed: Not reported
Register: True
Modified By: BVCAMPBE
Last Modified: 07/21/2011

W133 **247 MULBERRY ST. CO., LLC** **AST** **A100291911**
South **247 MULBERRY STREET C/O ABS PARTNERS REAL ESTATE** **N/A**
1/8-1/4 **NEW YORK, NY 10012**
0.126 mi.
665 ft. **Site 2 of 3 in cluster W**

Relative:
Lower

Actual:
39 ft.

AST:

Region:	STATE
DEC Region:	2
Site Status:	Active
Facility Id:	2-607321
Program Type:	PBS
UTM X:	584798.43640000001
UTM Y:	4508494.1781099997
Expiration Date:	2017/01/22

Affiliation Records:

Site Id:	29174
Affiliation Type:	Owner
Company Name:	247 MULBERRY ST. CO., LLC
Contact Type:	AGENT
Contact Name:	MICHAEL SASS
Address1:	C/O ABS REAL ESTATE 200 PARK AVE SOUTH
Address2:	Not reported
City:	NEW YORK
State:	NY
Zip Code:	10003
Country Code:	001
Phone:	(212) 400-6095
Phone Ext:	Not reported
Email:	Not reported
Fax Number:	Not reported
Modified By:	MSBAPTIS
Date Last Modified:	2/22/2012

Site Id:	29174
Affiliation Type:	Mail Contact
Company Name:	247 MULBERRY ST. CO., LLC
Contact Type:	Not reported
Contact Name:	MICHAEL SASS
Address1:	C/O ABS REAL ESTATE ,LLC
Address2:	200 PARK AVE SOUTH 10TH FLR
City:	NEW YORK
State:	NY
Zip Code:	10003
Country Code:	001
Phone:	(212) 400-6095
Phone Ext:	Not reported
Email:	MSASS2ABSRE.COM
Fax Number:	Not reported
Modified By:	MSBAPTIS
Date Last Modified:	2/22/2012

Site Id:	29174
Affiliation Type:	On-Site Operator
Company Name:	247 MULBERRY ST. CO., LLC
Contact Type:	Not reported
Contact Name:	FRANK TORREDELFINO
Address1:	Not reported
Address2:	Not reported

247 MULBERRY ST. CO., LLC (Continued) **A100291911**

City:	Not reported
State:	NN
Zip Code:	Not reported
Country Code:	999
Phone:	(917) 682-6457
Phone Ext:	Not reported
Email:	Not reported
Fax Number:	Not reported
Modified By:	MSBAPTIS
Date Last Modified:	2/22/2012

Site Id:	29174
Affiliation Type:	Emergency Contact
Company Name:	247 MULBERRY ST. CO., LLC
Contact Type:	Not reported
Contact Name:	FRANK TORREDELFINO
Address1:	Not reported
Address2:	Not reported
City:	Not reported
State:	NN
Zip Code:	Not reported
Country Code:	999
Phone:	(917) 682-6457
Phone Ext:	Not reported
Email:	Not reported
Fax Number:	Not reported
Modified By:	MSBAPTIS
Date Last Modified:	2/22/2012

Equipment Records:

F00 - Pipe External Protection - None
I04 - Overfill - Product Level Gauge (A/G)
G00 - Tank Secondary Containment - None
I05 - Overfill - Vent Whistle
C01 - Pipe Location - Aboveground
E00 - Piping Secondary Containment - None
A00 - Tank Internal Protection - None
D01 - Pipe Type - Steel/Carbon Steel/Iron
J02 - Dispenser - Suction
L09 - Piping Leak Detection - Exempt Suction Piping
H06 - Tank Leak Detection - Impervious Barrier/Concrete Pad (A/G)
B00 - Tank External Protection - None
K00 - Spill Prevention - None

Tank Info:

Tank Number:	001
Tank Id:	62733
Tank Location:	2
Tank Type:	Fiberglass Coated Steel
Tank Status:	In Service
Tank Model:	Not reported
Pipe Model:	Not reported
Install Date:	09/15/1967
Capacity Gallons:	1500
Tightness Test Method:	NN
Date Test:	Not reported

247 MULBERRY ST. CO., LLC (Continued) **A100291911**

Next Test Date:	Not reported
Date Tank Closed:	Not reported
Register:	True
Modified By:	MSBAPTIS
Last Modified:	02/22/2012

U134 **165 MERCER ST** **LTANKS S102232679**
West **165 MERCER ST** **HIST LTANKS N/A**
1/8-1/4 **MANHATTAN, NY**
0.127 mi.
670 ft. **Site 4 of 6 in cluster U**

Relative:
Lower

Actual:
31 ft.

LTANKS:

Site ID:	89426
Spill No:	9601951
Spill Date:	5/9/1996
Spill Cause:	Tank Test Failure
Spill Source:	Commercial/Industrial
Spill Class:	Known release that creates potential for fire or hazard. DEC Response. Willing Responsible Party. Corrective action taken.
Spill Closed Dt:	5/28/1996
Facility Addr2:	Not reported
Cleanup Ceased:	Not reported
Cleanup Meets Standard:	False
SWIS:	3101
Investigator:	MMMULQUE
Referred To:	Not reported
Reported to Dept:	5/9/1996
CID:	351
Water Affected:	Not reported
Spill Notifier:	Tank Tester
Last Inspection:	Not reported
Recommended Penalty:	Penalty Not Recommended
UST Involvement:	False
Remediation Phase:	0
Date Entered In Computer:	5/9/1996
Spill Record Last Update:	5/28/1996
Spiller Name:	JAY EVETTE
Spiller Company:	MERCER PARKING GARAGE
Spiller Address:	165 MERCER ST
Spiller City,St,Zip:	MANHATTAN, NY
Spiller County:	001
Spiller Contact:	JAY EVETTE
Spiller Phone:	(212) 226-5578
Spiller Extention:	Not reported
DEC Region:	2
DER Facility ID:	81674
DEC Memo:	Prior to Sept, 2004 data translation this spill Lead_DEC Field was "MULQUEEN" 2 x 550 UST's IN UNDERGROUND PARKING GARAGE WITH ONE DISPENSER. RP HIRE TONE PUMP & TANK TO EIR. TONE FOUND LEAK IN DISPENSER UNIT AND REPAIRED. NO IMPACT TO SUBSURFACE.
Remarks:	caller was testing a discharge line and found that it could not hold ther required pressure

Material:

Site ID:	89426
Operable Unit ID:	1033513

165 MERCER ST (Continued) **S102232679**

Operable Unit: 01
Material ID: 351746
Material Code: 0009
Material Name: Gasoline
Case No.: Not reported
Material FA: Petroleum
Quantity: 0
Units: Gallons
Recovered: No
Resource Affected: Not reported
Oxygenate: False

Tank Test:
Site ID: 89426
Spill Tank Test: 1544533
Tank Number: Not reported
Tank Size: 0
Test Method: 00
Leak Rate: 0
Gross Fail: Not reported
Modified By: Spills
Last Modified: 10/1/2004
Test Method: Unknown

HIST LTANKS:
Region of Spill: 2
Spill Number: 9601951
Spill Date: 05/09/1996
Spill Time: 11:30
Spill Cause: Tank Test Failure
Resource Affectd: On Land
Water Affected: Not reported
Spill Source: Other Commercial/Industrial
Spill Class: Known release that creates potential for fire or hazard. DEC Response. Willing Responsible Party. Corrective action taken.
Spill Closed Dt: 05/28/96
Cleanup Ceased: / /
Cleanup Meets Standard: False
Investigator: MULQUEEN
Caller Name: Not reported
Caller Agency: Not reported
Caller Phone: Not reported
Caller Extension: Not reported
Notifier Name: Not reported
Notifier Agency: Not reported
Notifier Phone: Not reported
Notifier Extension: Not reported
Reported to Department Date: 05/09/96
Reported to Department Time: 11:54
SWIS: 62
Spiller Contact: JAY EVETTE
Spiller Phone: (212) 226-5578
Spiller Extention: Not reported
Spiller Name: MERCER PARKING GARAGE
Spiller Address: 165 MERCER ST

165 MERCER ST (Continued) **S102232679**

Spiller City,St,Zip: MANHATTAN, NY
Spiller Cleanup Date: / /
Facility Contact: JAY EVETTE
Facility Phone: (212) 226-5578
Facility Extention: Not reported
Spill Notifier: Tank Tester
PBS Number: Not reported
Last Inspection: / /
Recommended Penalty: Penalty Not Recommended
Enforcement Date: / /
Investigation Complete: / /
UST Involvement: False
Date Region Sent Summary to Central Office: / /
Corrective Action Plan Submitted: / /
Date Spill Entered In Computer Data File: 05/09/96
Time Spill Entered In Computer Data File: Not reported
Spill Record Last Update: 05/28/96
Is Updated: False

Tank:
PBS Number: Not reported
Tank Number: Not reported
Tank Size: 0
Test Method: Not reported
Leak Rate Failed Tank: 0.00
Gross Leak Rate: Not reported

Material:
Material Class Type: Petroleum
Quantity Spilled: 0
Unkonwn Quantity Spilled: True
Units: Gallons
Quantity Recovered: 0
Unkonwn Quantity Recovered: False
Material: GASOLINE
Class Type: GASOLINE
Times Material Entry In File: 21329
CAS Number: Not reported
Last Date: 19940929
DEC Remarks: 2 x 550 UST s IN UNDERGROUND PARKING GARAGE WITH ONE DISPENSER. RP HIRE TONE PUMP TANK TO EIR. TONE FOUND LEAK IN DISPENSER UNIT AND REPAIRED. NO IMPACT TO SUBSURFACE.
Spill Cause: caller was testing a discharge line and found that it could not hold ther required pressure

---

X135 **SOHO COURT** **AST U003396991**
ESE **301 ELIZABETH STREET** **HIST AST N/A**
1/8-1/4 **NEW YORK, NY 10012**
0.127 mi.
670 ft. **Site 1 of 5 in cluster X**

Relative:
Higher

Actual:
43 ft.

AST:
Region: STATE
DEC Region: 2
Site Status: Active
Facility Id: 2-603100
Program Type: PBS
UTM X: 585034.66425999999

SOHO COURT (Continued) **U003396991**

UTM Y: 4508682.7556800004
Expiration Date: 2012/08/25

Affiliation Records:

Site Id: 25052
Affiliation Type: Owner
Company Name: SOHO COURT ASSOCIATES
Contact Type: DIR OF PROPERTY MGMT
Contact Name: THOMAS ESCHMAN
Address1: 103 WEST 55TH STREET
Address2: Not reported
City: NEW YORK
State: NY
Zip Code: 10019
Country Code: 001
Phone: (212) 977-4813
Phone Ext: Not reported
Email: Not reported
Fax Number: Not reported
Modified By: DXLIVING
Date Last Modified: 6/22/2007

Site Id: 25052
Affiliation Type: Mail Contact
Company Name: MANHATTAN SKYLINE MANAGEMENT CORP.
Contact Type: Not reported
Contact Name: THOMAS ESCHMAN
Address1: 103 WEST 55TH STREET
Address2: Not reported
City: NEW YORK
State: NY
Zip Code: 10019
Country Code: 001
Phone: (212) 977-4813
Phone Ext: Not reported
Email: TESCHMAN@MSKYLINE.COM
Fax Number: Not reported
Modified By: DXLIVING
Date Last Modified: 6/22/2007

Site Id: 25052
Affiliation Type: On-Site Operator
Company Name: SOHO COURT
Contact Type: Not reported
Contact Name: CHRIS WEEKS
Address1: Not reported
Address2: Not reported
City: Not reported
State: NN
Zip Code: Not reported
Country Code: 001
Phone: (212) 965-1437
Phone Ext: Not reported
Email: Not reported
Fax Number: Not reported
Modified By: TRANSLAT
Date Last Modified: 3/4/2004

SOHO COURT (Continued) **U003396991**

Site Id:	25052
Affiliation Type:	Emergency Contact
Company Name:	SOHO COURT ASSOCIATES
Contact Type:	Not reported
Contact Name:	THOMAS ESCHMAN
Address1:	Not reported
Address2:	Not reported
City:	Not reported
State:	NN
Zip Code:	Not reported
Country Code:	001
Phone:	(212) 977-4800
Phone Ext:	Not reported
Email:	Not reported
Fax Number:	Not reported
Modified By:	TRANSLAT
Date Last Modified:	3/4/2004

Equipment Records:

H06 - Tank Leak Detection - Impervious Barrier/Concrete Pad (A/G)
F05 - Pipe External Protection - Jacketed
C03 - Pipe Location - Aboveground/Underground Combination
A00 - Tank Internal Protection - None
D01 - Pipe Type - Steel/Carbon Steel/Iron
J02 - Dispenser - Suction
L09 - Piping Leak Detection - Exempt Suction Piping
B01 - Tank External Protection - Painted/Asphalt Coating
I04 - Overfill - Product Level Gauge (A/G)
G03 - Tank Secondary Containment - Vault (w/o access)
I02 - Overfill - High Level Alarm

Tank Info:

Tank Number:	001
Tank Id:	53065
Tank Location:	3
Tank Type:	Steel/Carbon Steel/Iron
Tank Status:	In Service
Tank Model:	Not reported
Pipe Model:	Not reported
Install Date:	09/01/1996
Capacity Gallons:	12000
Tightness Test Method:	NN
Date Test:	Not reported
Next Test Date:	Not reported
Date Tank Closed:	Not reported
Register:	True
Modified By:	DXLIVING
Last Modified:	06/22/2007

HIST AST:

PBS Number:	2-603100
SWIS Code:	6201
Operator:	CHRIS WEEKS
Facility Phone:	(212) 965-1437
Facility Addr2:	Not reported
Facility Type:	APARTMENT BUILDING

SOHO COURT (Continued) **U003396991**

Emergency:	THOMAS ESCHMAN
Emergency Tel:	(212) 977-4800
Old PBSNO:	Not reported
Date Inspected:	Not reported
Inspector:	Not reported
Result of Inspection:	Not reported
Owner Name:	SOHO COURT ASSOCIATES
Owner Address:	103 WEST 55TH STREET
Owner City,St,Zip:	NEW YORK, NY 10019
Federal ID:	Not reported
Owner Tel:	(212) 977-4813
Owner Type:	Corporate/Commercial
Owner Subtype:	Not reported
Mailing Contact:	THOMAS ESCHMAN
Mailing Name:	MANHATTAN SKYLINE MANAGEMENT CORP.
Mailing Address:	103 WEST 55TH STREET
Mailing Address 2:	Not reported
Mailing City,St,Zip:	NEW YORK, NY 10019
Mailing Telephone:	(212) 977-4813
Owner Mark:	First Owner
Facility Status:	1 - Active PBS facility, i.e. total capacity of the PBS tanks is greater than 1,100 gallons, regardless if Subpart 360-14 tanks exist or not at the facility.
Certification Flag:	False
Certification Date:	08/26/1997
Expiration:	08/25/2002
Renew Flag:	False
Renew Date:	Not reported
Total Capacity:	12000
FAMT:	True
Facility Screen:	No Missing Data
Owner Screen:	Minor Data Missing
Tank Screen:	No Missing Data
Dead Letter:	False
CBS Number:	Not reported
Town or City:	NEW YORK CITY
County Code:	62
Town or City Code:	01
Region:	2

Tank ID:	001
Tank Location:	ABOVEGROUND ON SADDLES LEGS, STILTS, RACK, OR CRADLE
Tank Status:	In Service
Install Date:	Not reported
Capacity (Gal):	12000
Product Stored:	NOS 5 OR 6 FUEL OIL
Tank Type:	Steel/carbon steel
Tank Internal:	0
Tank External:	01
Pipe Location:	Aboveground/Underground Combination
Pipe Type:	STEEL/IRON
Pipe Internal:	None
Pipe External:	05
Tank Containment:	Diking
Leak Detection:	05
Overfill Protection:	24
Dispenser Method:	Suction

SOHO COURT (Continued) **U003396991**

Date Tested:	Not reported
Next Test Date:	Not reported
Missing Data for Tank:	No Missing Data
Date Closed:	Not reported
Test Method:	Not reported
Deleted:	False
Updated:	True
SPDES Number:	Not reported
Lat/Long:	Not reported

U136 **MERCER PARKING GARAGE, CORPORATION** **UST** **U003418641**
West **165 MERCER ST** **HIST UST** **N/A**
1/8-1/4 **NEW YORK, NY 10012**
0.127 mi.
671 ft. **Site 5 of 6 in cluster U**

Relative:
Lower

Actual:
31 ft.

UST:

Facility Id:	2-603871
Region:	STATE
DEC Region:	2
Site Status:	Unregulated
Program Type:	PBS
Expiration Date:	N/A
UTM X:	584657.42539999995
UTM Y:	4508765.3664600002

Affiliation Records:

Site Id:	25770
Affiliation Type:	Owner
Company Name:	MERCER PARKING GARAGE CORPORATION
Contact Type:	Not reported
Contact Name:	Not reported
Address1:	165 MERCER STREET
Address2:	Not reported
City:	NEW YORK
State:	NY
Zip Code:	10012-3203
Country Code:	001
Phone:	(212) 226-5578
Phone Ext:	Not reported
Email:	Not reported
Fax Number:	Not reported
Modified By:	TRANSLAT
Date Last Modified:	3/4/2004

Site Id:	25770
Affiliation Type:	Mail Contact
Company Name:	MERCER PARKING GARAGE, CORPORATION
Contact Type:	Not reported
Contact Name:	JAY BATT
Address1:	165 MERCER STREET
Address2:	165 MERCER STREET
City:	NEW YORK
State:	NY
Zip Code:	10012-3203
Country Code:	001
Phone:	(212) 226-5578
Phone Ext:	Not reported

MERCER PARKING GARAGE, CORPORATION (Continued) **U003418641**

Email:	Not reported
Fax Number:	Not reported
Modified By:	TRANSLAT
Date Last Modified:	3/4/2004

Site Id:	25770
Affiliation Type:	On-Site Operator
Company Name:	MERCER PARKING GARAGE, CORPORATION
Contact Type:	Not reported
Contact Name:	JAY BATT
Address1:	Not reported
Address2:	Not reported
City:	Not reported
State:	NN
Zip Code:	Not reported
Country Code:	001
Phone:	(212) 226-5578
Phone Ext:	Not reported
Email:	Not reported
Fax Number:	Not reported
Modified By:	TRANSLAT
Date Last Modified:	3/4/2004

Site Id:	25770
Affiliation Type:	Emergency Contact
Company Name:	MERCER PARKING GARAGE CORPORATION
Contact Type:	Not reported
Contact Name:	JAY BATT
Address1:	Not reported
Address2:	Not reported
City:	Not reported
State:	NN
Zip Code:	Not reported
Country Code:	001
Phone:	(212) 226-5578
Phone Ext:	Not reported
Email:	Not reported
Fax Number:	Not reported
Modified By:	TRANSLAT
Date Last Modified:	3/4/2004

Equipment Records:

A00 - Tank Internal Protection - None
J02 - Dispenser - Suction
D00 - Pipe Type - No Piping
G00 - Tank Secondary Containment - None
A00 - Tank Internal Protection - None
J02 - Dispenser - Suction
H00 - Tank Leak Detection - None
C00 - Pipe Location - No Piping
F00 - Pipe External Protection - None
C00 - Pipe Location - No Piping
F00 - Pipe External Protection - None
A00 - Tank Internal Protection - None
I00 - Overfill - None
I00 - Overfill - None
A00 - Tank Internal Protection - None

MERCER PARKING GARAGE, CORPORATION (Continued) **U003418641**

J02 - Dispenser - Suction
J02 - Dispenser - Suction
C00 - Pipe Location - No Piping
F00 - Pipe External Protection - None
H00 - Tank Leak Detection - None
C00 - Pipe Location - No Piping
F00 - Pipe External Protection - None
D00 - Pipe Type - No Piping
G00 - Tank Secondary Containment - None
D00 - Pipe Type - No Piping
G00 - Tank Secondary Containment - None
H00 - Tank Leak Detection - None
H00 - Tank Leak Detection - None
D00 - Pipe Type - No Piping
G00 - Tank Secondary Containment - None
I00 - Overfill - None
I00 - Overfill - None
B00 - Tank External Protection - None
B00 - Tank External Protection - None
B00 - Tank External Protection - None
B00 - Tank External Protection - None

Tank Info:

Site ID:	25770
Tank Number:	001
Tank ID:	55819
Tank Status:	Closed - Removed
Tank Model:	Not reported
Pipe Model:	Not reported
Install Date:	11/01/1998
Capacity Gallons:	550
Tightness Test Method:	NN
Next Test Date:	Not reported
Date Tank Closed:	11/01/1998
Tank Location:	5
Tank Type:	Steel/carbon steel
Date Test:	Not reported
Register:	True
Modified By:	TRANSLAT
Last Modified:	03/04/2004
Site ID:	25770
Tank Number:	002
Tank ID:	55820
Tank Status:	Closed - Removed
Tank Model:	Not reported
Pipe Model:	Not reported
Install Date:	11/01/1998
Capacity Gallons:	550
Tightness Test Method:	NN
Next Test Date:	Not reported
Date Tank Closed:	11/01/1998
Tank Location:	5
Tank Type:	Steel/carbon steel
Date Test:	Not reported
Register:	True

MERCER PARKING GARAGE, CORPORATION (Continued) **U003418641**

Modified By: TRANSLAT
Last Modified: 03/04/2004

Site ID: 25770

Tank Number: 003
Tank ID: 55821
Tank Status: Closed - Removed
Tank Model: Not reported
Pipe Model: Not reported
Install Date: 11/01/1998
Capacity Gallons: 550
Tightness Test Method: NN
Next Test Date: Not reported
Date Tank Closed: 11/01/1998
Tank Location: 5
Tank Type: Steel/carbon steel
Date Test: Not reported
Register: True
Modified By: TRANSLAT
Last Modified: 03/04/2004

Site ID: 25770

Tank Number: 004
Tank ID: 55822
Tank Status: Closed - Removed
Tank Model: Not reported
Pipe Model: Not reported
Install Date: 11/01/1998
Capacity Gallons: 550
Tightness Test Method: NN
Next Test Date: Not reported
Date Tank Closed: 11/01/1998
Tank Location: 5
Tank Type: Steel/carbon steel
Date Test: Not reported
Register: True
Modified By: TRANSLAT
Last Modified: 03/04/2004

HIST UST:
PBS Number: 2-603871
SPDES Number: Not reported
Emergency Contact: JAY BATT
Emergency Telephone: (212) 226-5578
Operator: JAY BATT
Operator Telephone: (212) 226-5578
Owner Name: MERCER PARKING GARAGE CORPORATION
Owner Address: 165 MERCER STREET
Owner City,St,Zip: NEW YORK, NY 10012-3203
Owner Telephone: (212) 226-5578
Owner Type: Corporate/Commercial
Owner Subtype: Not reported
Mailing Name: MERCER PARKING GARAGE, CORPORATION
Mailing Address: 165 MERCER STREET
Mailing Address 2: 165 MERCER STREET

MERCER PARKING GARAGE, CORPORATION (Continued) **U003418641**

Mailing City,St,Zip:	NEW YORK, NY 10012-3203
Mailing Contact:	JAY BATT
Mailing Telephone:	(212) 226-5578
Owner Mark:	First Owner
Facility Status:	2 - Unregulated by PBS (the total capacity is less than 1,101 gallons) and Subpart 360-14.
Facility Addr2:	165 MERCER
SWIS ID:	6201
Old PBS Number:	Not reported
Facility Type:	Not reported
Inspected Date:	Not reported
Inspector:	Not reported
Inspection Result:	Not reported
Federal ID:	Not reported
Certification Flag:	False
Certification Date:	Not reported
Expiration Date:	12/31/2003
Renew Flag:	False
Renewal Date:	Not reported
Total Capacity:	0
FAMT:	True
Facility Screen:	Minor Data Missing
Owner Screen:	Minor Data Missing
Tank Screen:	0
Dead Letter:	False
CBS Number:	Not reported
Town or City:	NEW YORK CITY
County Code:	62
Town or City:	01
Region:	2

Tank Id:	001
Tank Location:	UNDERGROUND
Tank Status:	Closed-Removed
Install Date:	19981101
Capacity (gals):	550
Product Stored:	UNLEADED GASOLINE
Tank Type:	Steel/carbon steel
Tank Internal:	None
Tank External:	Not reported
Pipe Location:	Not reported
Pipe Type:	Not reported
Pipe Internal:	Not reported
Pipe External:	Not reported
Second Containment:	Not reported
Leak Detection:	Not reported
Overfill Prot:	Not reported
Dispenser:	Suction
Date Tested:	Not reported
Next Test Date:	Not reported
Missing Data for Tank:	Minor Data Missing
Date Closed:	11/01/1998
Test Method:	Not reported
Deleted:	False
Updated:	True
Lat/long:	Not reported

MERCER PARKING GARAGE, CORPORATION (Continued) **U003418641**

Tank Id:	002
Tank Location:	UNDERGROUND
Tank Status:	Closed-Removed
Install Date:	19981101
Capacity (gals):	550
Product Stored:	UNLEADED GASOLINE
Tank Type:	Steel/carbon steel
Tank Internal:	None
Tank External:	Not reported
Pipe Location:	Not reported
Pipe Type:	Not reported
Pipe Internal:	Not reported
Pipe External:	Not reported
Second Containment:	Not reported
Leak Detection:	Not reported
Overfill Prot:	Not reported
Dispenser:	Suction
Date Tested:	Not reported
Next Test Date:	Not reported
Missing Data for Tank:	Minor Data Missing
Date Closed:	11/01/1998
Test Method:	Not reported
Deleted:	False
Updated:	True
Lat/long:	Not reported

Tank Id:	003
Tank Location:	UNDERGROUND
Tank Status:	Closed-Removed
Install Date:	19981101
Capacity (gals):	550
Product Stored:	UNLEADED GASOLINE
Tank Type:	Steel/carbon steel
Tank Internal:	None
Tank External:	Not reported
Pipe Location:	Not reported
Pipe Type:	Not reported
Pipe Internal:	Not reported
Pipe External:	Not reported
Second Containment:	Not reported
Leak Detection:	Not reported
Overfill Prot:	Not reported
Dispenser:	Suction
Date Tested:	Not reported
Next Test Date:	Not reported
Missing Data for Tank:	Minor Data Missing
Date Closed:	11/01/1998
Test Method:	Not reported
Deleted:	False
Updated:	True
Lat/long:	Not reported

Tank Id:	004
Tank Location:	UNDERGROUND
Tank Status:	Closed-Removed

MERCER PARKING GARAGE, CORPORATION (Continued) **U003418641**

Install Date:	19981101
Capacity (gals):	550
Product Stored:	UNLEADED GASOLINE
Tank Type:	Steel/carbon steel
Tank Internal:	None
Tank External:	None
Pipe Location:	Not reported
Pipe Type:	Not reported
Pipe Internal:	Not reported
Pipe External:	Not reported
Second Containment:	Not reported
Leak Detection:	Not reported
Overfill Prot:	Not reported
Dispenser:	Suction
Date Tested:	Not reported
Next Test Date:	Not reported
Missing Data for Tank:	Minor Data Missing
Date Closed:	11/01/1998
Test Method:	Not reported
Deleted:	False
Updated:	True
Lat/long:	Not reported

U137 **MERCER PARKING GARAGE CORP** **RCRA-NonGen** **1001233286**
West **165 MERCER ST** **FINDS** **NYR000064667**
1/8-1/4 **NEW YORK, NY 10012** **MANIFEST**
0.127 mi.
671 ft. **Site 6 of 6 in cluster U**

Relative:
Lower

Actual:
31 ft.

RCRA-NonGen:

Date form received by agency:	01/01/2007
Facility name:	MERCER PARKING GARAGE CORP
Facility address:	165 MERCER ST NEW YORK, NY 10012
EPA ID:	NYR000064667
Mailing address:	RTE 109 FARMINGDALE, NY 11735
Contact:	Not reported
Contact address:	RTE 109 FARMINGDALE, NY 11735
Contact country:	US
Contact telephone:	Not reported
Contact email:	Not reported
EPA Region:	02
Classification:	Non-Generator
Description:	Handler: Non-Generators do not presently generate hazardous waste

Owner/Operator Summary:

Owner/operator name:	JAY BATT
Owner/operator address:	165 MERCER ST NEW YORK, NY 10012
Owner/operator country:	US
Owner/operator telephone:	(212) 226-5578
Legal status:	Private
Owner/Operator Type:	Operator
Owner/Op start date:	Not reported
Owner/Op end date:	Not reported

MERCER PARKING GARAGE CORP (Continued) **1001233286**

Owner/operator name: JAY BATT
Owner/operator address: 165 MERCER ST
NEW YORK, NY 10012
Owner/operator country: US
Owner/operator telephone: (212) 226-5578
Legal status: Private
Owner/Operator Type: Owner
Owner/Op start date: Not reported
Owner/Op end date: Not reported

Handler Activities Summary:
U.S. importer of hazardous waste: No
Mixed waste (haz. and radioactive): No
Recycler of hazardous waste: No
Transporter of hazardous waste: No
Treater, storer or disposer of HW: No
Underground injection activity: No
On-site burner exemption: No
Furnace exemption: No
Used oil fuel burner: No
Used oil processor: No
User oil refiner: No
Used oil fuel marketer to burner: No
Used oil Specification marketer: No
Used oil transfer facility: No
Used oil transporter: No

Historical Generators:
Date form received by agency: 01/01/2006
Facility name: MERCER PARKING GARAGE CORP
Classification: Not a generator, verified

Date form received by agency: 01/13/1999
Facility name: MERCER PARKING GARAGE CORP
Classification: Not a generator, verified

Date form received by agency: 12/15/1998
Facility name: MERCER PARKING GARAGE CORP
Classification: Small Quantity Generator

Violation Status: No violations found

FINDS:

Registry ID: 110004549622

Environmental Interest/Information System
RCRAInfo is a national information system that supports the Resource Conservation and Recovery Act (RCRA) program through the tracking of events and activities related to facilities that generate, transport, and treat, store, or dispose of hazardous waste. RCRAInfo allows RCRA program staff to track the notification, permit, compliance, and corrective action activities required under RCRA.

NY MANIFEST:

MERCER PARKING GARAGE CORP (Continued) **1001233286**

EPA ID:	NYR000064667
Country:	USA
Mailing Name:	MERCER PARKIG GARAGE
Mailing Contact:	JAY BATT
Mailing Address:	165 MERCER ST
Mailing Address 2:	Not reported
Mailing City:	NEW YORK
Mailing State:	NY
Mailing Zip:	10003
Mailing Zip4:	Not reported
Mailing Country:	USA
Mailing Phone:	718-274-3339

Document ID:	NYG1058949
Manifest Status:	Not reported
Trans1 State ID:	NYD077444263
Trans2 State ID:	Not reported
Generator Ship Date:	01/08/1999
Trans1 Recv Date:	01/08/1999
Trans2 Recv Date:	Not reported
TSD Site Recv Date:	01/08/1999
Part A Recv Date:	Not reported
Part B Recv Date:	Not reported
Generator EPA ID:	NYR000064667
Trans1 EPA ID:	NYD077444263
Trans2 EPA ID:	Not reported
TSDF ID:	NYPD1010
Waste Code:	D001 - NON-LISTED IGNITABLE WASTES
Quantity:	00900
Units:	P - Pounds
Number of Containers:	002
Container Type:	DM - Metal drums, barrels
Handling Method:	B Incineration, heat recovery, burning.
Specific Gravity:	01.00
Year:	99

Y138 **88 BLEECKER ST OWNERS INC** **AST** **A100292838**
North **88 BLEECKER ST** **N/A**
1/8-1/4 **NEW YORK, NY 10012**
0.127 mi.
672 ft. **Site 1 of 4 in cluster Y**

Relative:
Lower

Actual:
38 ft.

AST:

Region:	STATE
DEC Region:	2
Site Status:	Active
Facility Id:	2-267864
Program Type:	PBS
UTM X:	584780.34045999998
UTM Y:	4508918.8669999996
Expiration Date:	2012/07/10

Affiliation Records:

Site Id:	11135
Affiliation Type:	Owner
Company Name:	88 BLEECKER ST OWNERS INC
Contact Type:	PROPERTY MANAGER

88 BLEECKER ST OWNERS INC (Continued) **A100292838**

Contact Name:	CAROL TAECILLO
Address1:	88 BLEECKER ST
Address2:	Not reported
City:	NEW YORK
State:	NY
Zip Code:	10012
Country Code:	001
Phone:	(212) 340-9300
Phone Ext:	Not reported
Email:	Not reported
Fax Number:	Not reported
Modified By:	KXTANG
Date Last Modified:	8/15/2007

Site Id:	11135
Affiliation Type:	Mail Contact
Company Name:	88 BLEECKER ST OWNERS INC.
Contact Type:	Not reported
Contact Name:	THE ARGO CORP.
Address1:	50 WEST 17TH STREET
Address2:	Not reported
City:	NEW YORK
State:	NY
Zip Code:	10011
Country Code:	001
Phone:	(212) 896-8600
Phone Ext:	Not reported
Email:	Not reported
Fax Number:	Not reported
Modified By:	nrlombar
Date Last Modified:	6/14/2004

Site Id:	11135
Affiliation Type:	On-Site Operator
Company Name:	88 BLEECKER ST OWNERS INC
Contact Type:	Not reported
Contact Name:	THE ARGO CORP.
Address1:	Not reported
Address2:	Not reported
City:	Not reported
State:	NN
Zip Code:	Not reported
Country Code:	001
Phone:	(212) 896-8600
Phone Ext:	Not reported
Email:	Not reported
Fax Number:	Not reported
Modified By:	nrlombar
Date Last Modified:	6/14/2004

Site Id:	11135
Affiliation Type:	Emergency Contact
Company Name:	88 BLEECKER ST OWNERS INC
Contact Type:	Not reported
Contact Name:	THE ARGO CORP.
Address1:	Not reported
Address2:	Not reported

88 BLEECKER ST OWNERS INC (Continued) **A100292838**

City:	Not reported
State:	NN
Zip Code:	Not reported
Country Code:	001
Phone:	(212) 896-8600
Phone Ext:	Not reported
Email:	Not reported
Fax Number:	Not reported
Modified By:	nrlombar
Date Last Modified:	6/14/2004

Equipment Records:

A00 - Tank Internal Protection - None
D01 - Pipe Type - Steel/Carbon Steel/Iron
J02 - Dispenser - Suction
L09 - Piping Leak Detection - Exempt Suction Piping
F00 - Pipe External Protection - None
C03 - Pipe Location - Aboveground/Underground Combination
H00 - Tank Leak Detection - None
G03 - Tank Secondary Containment - Vault (w/o access)
I02 - Overfill - High Level Alarm
B00 - Tank External Protection - None

Tank Info:

Tank Number:	001
Tank Id:	13444
Tank Location:	3
Tank Type:	Steel/Carbon Steel/Iron
Tank Status:	In Service
Tank Model:	Not reported
Pipe Model:	Not reported
Install Date:	01/25/1995
Capacity Gallons:	7500
Tightness Test Method:	NN
Date Test:	Not reported
Next Test Date:	Not reported
Date Tank Closed:	Not reported
Register:	True
Modified By:	KXTANG
Last Modified:	08/15/2007

Y139 **88 BLEECKER ST OWNERS INC** **HIST UST** **U001835042**
North **88 BLEECKER ST** **N/A**
1/8-1/4 **NY, NY 10012**
0.127 mi.
672 ft. **Site 2 of 4 in cluster Y**

Relative:
Lower

Actual:
38 ft.

HIST UST:

PBS Number:	2-267864
SPDES Number:	Not reported
Emergency Contact:	CHARLES H. GREENTHAL MGMT.
Emergency Telephone:	(212) 340-9300
Operator:	CHARLES H. GREENTHAL MGMT.
Operator Telephone:	(212) 340-9300
Owner Name:	88 BLEECKER ST OWNERS INC
Owner Address:	88 BLEECKER ST
Owner City,St,Zip:	NY, NY 10012

88 BLEECKER ST OWNERS INC (Continued) **U001835042**

Owner Telephone:	(212) 340-9300
Owner Type:	Corporate/Commercial
Owner Subtype:	Not reported
Mailing Name:	88 BLEECKER ST OWNERS INC.
Mailing Address:	4 PARK AVENUE
Mailing Address 2:	Not reported
Mailing City,St,Zip:	NEW YORK, NY 10016
Mailing Contact:	CHARLES H. GREENTHOL MGMT
Mailing Telephone:	(212) 340-9300
Owner Mark:	First Owner
Facility Status:	1 - Active PBS facility, i.e. total capacity of the PBS tanks is greater than 1,100 gallons, regardless if Subpart 360-14 tanks exist or not at the facility.
Facility Addr2:	88 BLEECKER ST
SWIS ID:	6201
Old PBS Number:	Not reported
Facility Type:	APARTMENT BUILDING
Inspected Date:	Not reported
Inspector:	Not reported
Inspection Result:	Not reported
Federal ID:	Not reported
Certification Flag:	False
Certification Date:	09/02/1997
Expiration Date:	07/10/2002
Renew Flag:	False
Renewal Date:	Not reported
Total Capacity:	7500
FAMT:	True
Facility Screen:	No Missing Data
Owner Screen:	Minor Data Missing
Tank Screen:	Minor Data Missing
Dead Letter:	False
CBS Number:	Not reported
Town or City:	NEW YORK CITY
County Code:	62
Town or City:	01
Region:	2

Tank Id:	001
Tank Location:	UNDERGROUND, VAULTED, WITH ACCESS
Tank Status:	In Service
Install Date:	Not reported
Capacity (gals):	7500
Product Stored:	UNLEADED GASOLINE
Tank Type:	Steel/carbon steel
Tank Internal:	Not reported
Tank External:	Not reported
Pipe Location:	Not reported
Pipe Type:	STEEL/IRON
Pipe Internal:	Not reported
Pipe External:	Not reported
Second Containment:	None
Leak Detection:	None
Overfill Prot:	Product Level Gauge
Dispenser:	Gravity
Date Tested:	Not reported
Next Test Date:	Not reported

88 BLEECKER ST OWNERS INC (Continued) **U001835042**

Missing Data for Tank:	Minor Data Missing
Date Closed:	Not reported
Test Method:	Not reported
Deleted:	False
Updated:	False
Lat/long:	Not reported

X140 **OUR LADY OF LORETO R.C. CHURCH** **UST** **U001834012**
East **309 ELIZABETH ST** **HIST UST** **N/A**
1/8-1/4 **NEW YORK, NY 10012**
0.127 mi.
673 ft. **Site 2 of 5 in cluster X**

Relative:
Higher

Actual:
43 ft.

UST:

Facility Id:	2-246395
Region:	STATE
DEC Region:	2
Site Status:	Active
Program Type:	PBS
Expiration Date:	2012/12/14
UTM X:	585036.35124999995
UTM Y:	4508690.3243300002

Affiliation Records:

Site Id:	9634
Affiliation Type:	Owner
Company Name:	OUR LADY OF LORETO R.C. CHURCH
Contact Type:	PASTOR
Contact Name:	JOHN AHERN
Address1:	309 ELIZABETH ST
Address2:	Not reported
City:	NEW YORK
State:	NY
Zip Code:	10012
Country Code:	001
Phone:	(212) 431-9840
Phone Ext:	Not reported
Email:	Not reported
Fax Number:	Not reported
Modified By:	dxliving
Date Last Modified:	8/30/2007

Site Id:	9634
Affiliation Type:	Mail Contact
Company Name:	OUR LADY OF LORETO R.C. CHURCH
Contact Type:	Not reported
Contact Name:	Not reported
Address1:	309 ELIZABETH ST
Address2:	Not reported
City:	NEW YORK
State:	NY
Zip Code:	10012
Country Code:	001
Phone:	(212) 431-9840
Phone Ext:	Not reported
Email:	Not reported
Fax Number:	Not reported
Modified By:	TRANSLAT

OUR LADY OF LORETO R.C. CHURCH (Continued) **U001834012**

Date Last Modified: 3/4/2004

Site Id: 9634
Affiliation Type: On-Site Operator
Company Name: OUR LADY OF LORETO R.C. CHURCH
Contact Type: Not reported
Contact Name: OUR LADY OF LORETO R.C. CHURCH
Address1: Not reported
Address2: Not reported
City: Not reported
State: NN
Zip Code: Not reported
Country Code: 001
Phone: (212) 431-9840
Phone Ext: Not reported
Email: Not reported
Fax Number: Not reported
Modified By: TRANSLAT
Date Last Modified: 3/4/2004

Site Id: 9634
Affiliation Type: Emergency Contact
Company Name: OUR LADY OF LORETO R.C. CHURCH
Contact Type: Not reported
Contact Name: CASTLE COAL & OIL CO
Address1: Not reported
Address2: Not reported
City: Not reported
State: NN
Zip Code: Not reported
Country Code: 001
Phone: (718) 823-8800
Phone Ext: Not reported
Email: Not reported
Fax Number: Not reported
Modified By: TRANSLAT
Date Last Modified: 3/4/2004

Equipment Records:

B00 - Tank External Protection - None
C00 - Pipe Location - No Piping
F00 - Pipe External Protection - None
I04 - Overfill - Product Level Gauge (A/G)
A00 - Tank Internal Protection - None
D01 - Pipe Type - Steel/Carbon Steel/Iron
G00 - Tank Secondary Containment - None
H00 - Tank Leak Detection - None

Tank Info:
Site ID: 9634

Tank Number: 001
Tank ID: 10570
Tank Status: In Service
Tank Model: Not reported
Pipe Model: Not reported
Install Date: 12/01/1985

OUR LADY OF LORETO R.C. CHURCH (Continued) **U001834012**

Capacity Gallons:	4000
Tightness Test Method:	21
Next Test Date:	07/06/2012
Date Tank Closed:	Not reported
Tank Location:	5
Tank Type:	Steel/carbon steel
Date Test:	07/06/2007
Register:	True
Modified By:	BKFALVEY
Last Modified:	08/02/2007

HIST UST:

PBS Number:	2-246395
SPDES Number:	Not reported
Emergency Contact:	CASTLE COAL & OIL CO
Emergency Telephone:	(718) 823-8800
Operator:	OUR LADY OF LORETO R.C. CHURCH
Operator Telephone:	(212) 431-9840
Owner Name:	OUR LADY OF LORETO R.C. CHURCH
Owner Address:	309 ELIZABETH ST
Owner City,St,Zip:	NEW YORK, NY 10012
Owner Telephone:	(212) 431-9840
Owner Type:	Corporate/Commercial
Owner Subtype:	Not reported
Mailing Name:	OUR LADY OF LORETO R.C. CHURCH
Mailing Address:	309 ELIZABETH ST
Mailing Address 2:	Not reported
Mailing City,St,Zip:	NEW YORK, NY 10012
Mailing Contact:	Not reported
Mailing Telephone:	(212) 431-9840
Owner Mark:	First Owner
Facility Status:	1 - Active PBS facility, i.e. total capacity of the PBS tanks is greater than 1,100 gallons, regardless if Subpart 360-14 tanks exist or not at the facility.
Facility Addr2:	309 ELIZABETH ST
SWIS ID:	6201
Old PBS Number:	Not reported
Facility Type:	OTHER
Inspected Date:	Not reported
Inspector:	Not reported
Inspection Result:	Not reported
Federal ID:	Not reported
Certification Flag:	False
Certification Date:	02/04/2000
Expiration Date:	12/14/2002
Renew Flag:	False
Renewal Date:	Not reported
Total Capacity:	3500
FAMT:	True
Facility Screen:	No Missing Data
Owner Screen:	No Missing Data
Tank Screen:	Minor Data Missing
Dead Letter:	False
CBS Number:	Not reported
Town or City:	NEW YORK CITY
County Code:	62
Town or City:	01

OUR LADY OF LORETO R.C. CHURCH (Continued) **U001834012**

Region:	2
Tank Id:	001
Tank Location:	UNDERGROUND
Tank Status:	In Service
Install Date:	19851201
Capacity (gals):	3500
Product Stored:	NOS 1,2, OR 4 FUEL OIL
Tank Type:	Steel/carbon steel
Tank Internal:	Not reported
Tank External:	Not reported
Pipe Location:	Not reported
Pipe Type:	STEEL/IRON
Pipe Internal:	Not reported
Pipe External:	Not reported
Second Containment:	None
Leak Detection:	None
Overfill Prot:	Product Level Gauge
Dispenser:	Gravity
Date Tested:	11/01/1997
Next Test Date:	11/01/2002
Missing Data for Tank:	Minor Data Missing
Date Closed:	Not reported
Test Method:	Horner EZ Check
Deleted:	False
Updated:	True
Lat/long:	Not reported

T141 **560 BROADWAY** **HIST UST** **U000401039**
WSW **560 BROADWAY** **AST** **N/A**
1/8-1/4 **NEW YORK, NY 10036**
0.128 mi.
676 ft. **Site 5 of 6 in cluster T**

Relative:
Lower

Actual:
32 ft.

HIST UST:

PBS Number:	2-280984
SPDES Number:	Not reported
Emergency Contact:	RO, CUTTING
Emergency Telephone:	(212) 372-2000
Operator:	NEWMARK AND CO
Operator Telephone:	(212) 226-6117
Owner Name:	NEWMARK AND CO AS AGENT
Owner Address:	125 PARK AVENUE
Owner City,St,Zip:	NEW YORK, NY 10036
Owner Telephone:	(212) 372-2000
Owner Type:	Corporate/Commercial
Owner Subtype:	Not reported
Mailing Name:	NEWMARK AND CO AS AGENT
Mailing Address:	594 BROADWAY
Mailing Address 2:	Not reported
Mailing City,St,Zip:	NEW YORK, NY 10012
Mailing Contact:	RO. CUTTING
Mailing Telephone:	(212) 431-9353
Owner Mark:	First Owner
Facility Status:	1 - Active PBS facility, i.e. total capacity of the PBS tanks is greater than 1,100 gallons, regardless if Subpart 360-14 tanks exist or not at the facility.
Facility Addr2:	560 BROADWAY

560 BROADWAY (Continued) **U000401039**

SWIS ID:	6201
Old PBS Number:	Not reported
Facility Type:	STORAGE TERMINAL/PETROLEUM DISTRIBUTOR
Inspected Date:	Not reported
Inspector:	Not reported
Inspection Result:	Not reported
Federal ID:	Not reported
Certification Flag:	False
Certification Date:	10/01/1997
Expiration Date:	09/19/2002
Renew Flag:	False
Renewal Date:	Not reported
Total Capacity:	5500
FAMT:	True
Facility Screen:	No Missing Data
Owner Screen:	No Missing Data
Tank Screen:	Minor Data Missing
Dead Letter:	False
CBS Number:	Not reported
Town or City:	NEW YORK CITY
County Code:	62
Town or City:	01
Region:	2

Tank Id:	001
Tank Location:	UNDERGROUND
Tank Status:	In Service
Install Date:	19201201
Capacity (gals):	5500
Product Stored:	NOS 5 OR 6 FUEL OIL
Tank Type:	Steel/carbon steel
Tank Internal:	Not reported
Tank External:	Not reported
Pipe Location:	Not reported
Pipe Type:	STEEL/IRON
Pipe Internal:	Not reported
Pipe External:	Not reported
Second Containment:	Diking
Leak Detection:	None
Overfill Prot:	Product Level Gauge
Dispenser:	Suction
Date Tested:	Not reported
Next Test Date:	Not reported
Missing Data for Tank:	Minor Data Missing
Date Closed:	Not reported
Test Method:	Not reported
Deleted:	False
Updated:	False
Lat/long:	Not reported

AST:

Region:	STATE
DEC Region:	2
Site Status:	Active
Facility Id:	2-280984
Program Type:	PBS
UTM X:	584670.39347000001

560 BROADWAY (Continued) **U000401039**

UTM Y: 4508606.0914099999
Expiration Date: 2012/09/19

Affiliation Records:

Site Id: 12299
Affiliation Type: Owner
Company Name: 560 ASSOCIATES
Contact Type: PROPERTY MANAGER
Contact Name: DIANE FIELDS
Address1: 125 PARK AVENUE, 11TH FLOOR
Address2: Not reported
City: NEW YORK
State: NY
Zip Code: 10017
Country Code: 001
Phone: (212) 372-2000
Phone Ext: Not reported
Email: Not reported
Fax Number: Not reported
Modified By: NRLOMBAR
Date Last Modified: 1/30/2006

Site Id: 12299
Affiliation Type: Mail Contact
Company Name: NEWMARK KNIGHT FRANK
Contact Type: Not reported
Contact Name: DIANE FIELDS
Address1: 594 BROADWAY
Address2: ROOM 311
City: NEW YORK
State: NY
Zip Code: 10012
Country Code: 001
Phone: (212) 431-9353
Phone Ext: Not reported
Email: Not reported
Fax Number: Not reported
Modified By: NRLOMBAR
Date Last Modified: 1/30/2006

Site Id: 12299
Affiliation Type: On-Site Operator
Company Name: 560 BROADWAY
Contact Type: Not reported
Contact Name: ROBERT SCHLESINGER
Address1: Not reported
Address2: Not reported
City: Not reported
State: NN
Zip Code: Not reported
Country Code: 001
Phone: (212) 226-6117
Phone Ext: Not reported
Email: Not reported
Fax Number: Not reported
Modified By: NRLOMBAR
Date Last Modified: 1/30/2006

560 BROADWAY (Continued) **U000401039**

Site Id:	12299
Affiliation Type:	Emergency Contact
Company Name:	560 ASSOCIATES
Contact Type:	Not reported
Contact Name:	MANAGING DIRECTOR
Address1:	Not reported
Address2:	Not reported
City:	Not reported
State:	NN
Zip Code:	Not reported
Country Code:	999
Phone:	(212) 372-2000
Phone Ext:	Not reported
Email:	Not reported
Fax Number:	Not reported
Modified By:	NRLOMBAR
Date Last Modified:	1/30/2006

Equipment Records:

C01 - Pipe Location - Aboveground
A00 - Tank Internal Protection - None
D01 - Pipe Type - Steel/Carbon Steel/Iron
G02 - Tank Secondary Containment - Vault (w/access)
J02 - Dispenser - Suction
B01 - Tank External Protection - Painted/Asphalt Coating
F00 - Pipe External Protection - None
I04 - Overfill - Product Level Gauge (A/G)
E00 - Piping Secondary Containment - None
H00 - Tank Leak Detection - None
I05 - Overfill - Vent Whistle
A00 - Tank Internal Protection - None
D01 - Pipe Type - Steel/Carbon Steel/Iron
G02 - Tank Secondary Containment - Vault (w/access)
J02 - Dispenser - Suction
L00 - Piping Leak Detection - None
I05 - Overfill - Vent Whistle
B01 - Tank External Protection - Painted/Asphalt Coating
F00 - Pipe External Protection - None
I04 - Overfill - Product Level Gauge (A/G)
C01 - Pipe Location - Aboveground
E00 - Piping Secondary Containment - None
H00 - Tank Leak Detection - None
L00 - Piping Leak Detection - None
K00 - Spill Prevention - None
K00 - Spill Prevention - None

Tank Info:

Tank Number:	0001
Tank Id:	209850
Tank Location:	3
Tank Type:	Steel/Carbon Steel/Iron
Tank Status:	In Service
Tank Model:	Not reported
Pipe Model:	Not reported
Install Date:	01/17/2005
Capacity Gallons:	5000

560 BROADWAY (Continued) **U000401039**

Tightness Test Method:	NN
Date Test:	Not reported
Next Test Date:	Not reported
Date Tank Closed:	Not reported
Register:	True
Modified By:	NRLOMBAR
Last Modified:	01/30/2006

Tank Number:	001
Tank Id:	14663
Tank Location:	3
Tank Type:	Steel/Carbon Steel/Iron
Tank Status:	Closed - Removed
Tank Model:	Not reported
Pipe Model:	Not reported
Install Date:	12/01/1990
Capacity Gallons:	5000
Tightness Test Method:	NN
Date Test:	Not reported
Next Test Date:	Not reported
Date Tank Closed:	12/27/2005
Register:	True
Modified By:	NRLOMBAR
Last Modified:	01/30/2006

Z142 **PLANNED PARENTHOOD OF NEW YORK CITY INC** **UST** **U004078646**
ENE **26 BLEECKER STREET** **N/A**
1/8-1/4 **NEW YORK, NY 10012**
0.128 mi.
676 ft. **Site 1 of 2 in cluster Z**

Relative:
Higher

Actual:
43 ft.

UST:

Facility Id:	2-608739
Region:	STATE
DEC Region:	2
Site Status:	Active
Program Type:	PBS
Expiration Date:	2008/04/01
UTM X:	584997.85571000003
UTM Y:	4508774.5694399998

Affiliation Records:

Site Id:	30590
Affiliation Type:	Owner
Company Name:	JAVKER REALTY
Contact Type:	Not reported
Contact Name:	Not reported
Address1:	42 BOND STREET
Address2:	Not reported
City:	NEW YORK
State:	NY
Zip Code:	10012
Country Code:	001
Phone:	(212) 475-4350
Phone Ext:	Not reported
Email:	Not reported
Fax Number:	Not reported

PLANNED PARENTHOOD OF NEW YORK CITY INC (Continued) **U004078646**

Modified By:	TRANSLAT
Date Last Modified:	3/4/2004
Site Id:	30590
Affiliation Type:	Mail Contact
Company Name:	PLANNED PARENTHOOD OF NYC INC.
Contact Type:	Not reported
Contact Name:	MR. ANDREW KUDYSCH
Address1:	26 BLEECKER STREET
Address2:	Not reported
City:	NEW YORK
State:	NY
Zip Code:	10012
Country Code:	001
Phone:	(212) 274-7345
Phone Ext:	Not reported
Email:	Not reported
Fax Number:	Not reported
Modified By:	TRANSLAT
Date Last Modified:	3/4/2004
Site Id:	30590
Affiliation Type:	On-Site Operator
Company Name:	PLANNED PARENTHOOD OF NEW YORK CITY INC
Contact Type:	Not reported
Contact Name:	ANDREW KODYSCH
Address1:	Not reported
Address2:	Not reported
City:	Not reported
State:	NN
Zip Code:	Not reported
Country Code:	001
Phone:	(212) 274-7345
Phone Ext:	Not reported
Email:	Not reported
Fax Number:	Not reported
Modified By:	TRANSLAT
Date Last Modified:	3/4/2004
Site Id:	30590
Affiliation Type:	Emergency Contact
Company Name:	JAVKER REALTY
Contact Type:	Not reported
Contact Name:	ANDREW KODYSCH
Address1:	Not reported
Address2:	Not reported
City:	Not reported
State:	NN
Zip Code:	Not reported
Country Code:	001
Phone:	(917) 664-1642
Phone Ext:	Not reported
Email:	Not reported
Fax Number:	Not reported
Modified By:	TRANSLAT
Date Last Modified:	3/4/2004

PLANNED PARENTHOOD OF NEW YORK CITY INC (Continued) **U004078646**

Equipment Records:

A00 - Tank Internal Protection - None
D01 - Pipe Type - Steel/Carbon Steel/Iron
F00 - Pipe External Protection - None
C01 - Pipe Location - Aboveground
H00 - Tank Leak Detection - None
I05 - Overfill - Vent Whistle
G03 - Tank Secondary Containment - Vault (w/o access)
I02 - Overfill - High Level Alarm
B00 - Tank External Protection - None

Tank Info:

Site ID:	30590
Tank Number:	001
Tank ID:	65586
Tank Status:	In Service
Tank Model:	Not reported
Pipe Model:	Not reported
Install Date:	10/01/1997
Capacity Gallons:	3000
Tightness Test Method:	NN
Next Test Date:	Not reported
Date Tank Closed:	Not reported
Tank Location:	6
Tank Type:	Steel/carbon steel
Date Test:	Not reported
Register:	True
Modified By:	TRANSLAT
Last Modified:	03/04/2004

X143 **LTANKS** **S102149033**
ESE **ELIZABETH ST & HOUSTON ST** **NY Hist Spills** **N/A**
1/8-1/4 **NEW YORK, NY**
0.128 mi.
677 ft. **Site 3 of 5 in cluster X**

Relative:
Higher

Actual:
43 ft.

LTANKS:

Site ID:	153267
Spill No:	9411282
Spill Date:	11/23/1994
Spill Cause:	Tank Failure
Spill Source:	Non Major Facility > 1,100 gal
Spill Class:	Known release that creates potential for fire or hazard. DEC Response. Willing Responsible Party. Corrective action taken.
Spill Closed Dt:	1/13/2004
Facility Addr2:	Not reported
Cleanup Ceased:	Not reported
Cleanup Meets Standard:	False
SWIS:	3101
Investigator:	SIGONA
Referred To:	Not reported
Reported to Dept:	11/23/1994
CID:	Not reported
Water Affected:	Not reported
Spill Notifier:	Citizen
Last Inspection:	Not reported
Recommended Penalty:	Penalty Not Recommended

(Continued) **S102149033**

UST Involvement: False
Remediation Phase: 0
Date Entered In Computer: 1/5/1995
Spill Record Last Update: 1/13/2004
Spiller Name: Not reported
Spiller Company: UNKNOWN
Spiller Address: Not reported
Spiller City,St,Zip: NY
Spiller County: 999
Spiller Contact: Not reported
Spiller Phone: Not reported
Spiller Extention: Not reported
DEC Region: 2
DER Facility ID: 130047
DEC Memo: Not reported
Remarks: EVCAV. & RUPTURED A TANK- EXCAV. W/O A PERMIT- NO NAME BY EXCAV. WORK

Material:
Site ID: 153267
Operable Unit ID: 1009164
Operable Unit: 01
Material ID: 377143
Material Code: 0066A
Material Name: UNKNOWN PETROLEUM
Case No.: Not reported
Material FA: Petroleum
Quantity: 0
Units: Gallons
Recovered: No
Resource Affected: Not reported
Oxygenate: False

Tank Test:
Site ID: Not reported
Spill Tank Test: Not reported
Tank Number: Not reported
Tank Size: Not reported
Test Method: Not reported
Leak Rate: Not reported
Gross Fail: Not reported
Modified By: Not reported
Last Modified: Not reported
Test Method: Not reported

NY Hist Spills:
Region of Spill: 2
Spill Number: 9411282
Investigator: SIGONA
Caller Name: Not reported
Caller Agency: Not reported
Caller Phone: Not reported
Notifier Name: Not reported
Notifier Agency: Not reported
Notifier Phone: Not reported
Spill Date/Time: 11/23/1994 12:04

(Continued) **S102149033**

Reported to Dept Date/Time: 11/23/94 12:04
SWIS: 62
Spiller Name: UNKNOWN
Spiller Contact: Not reported
Spiller Phone: Not reported
Spiller Address: Not reported
Spiller City,St,Zip: Not reported
Spill Cause: Unknown
Reported to Dept: On Land
Water Affected: Not reported
Spill Source: 01
Spill Notifier: Citizen
PBS Number: Not reported
Cleanup Ceased: / /
Cleanup Meets Std: False
Last Inspection: / /
Recommended Penalty: Penalty Not Recommended
Spiller Cleanup Dt: / /
Enforcement Date: / /
Invstgn Complete: / /
UST Involvement: False
Spill Class: Not reported
Spill Closed Dt: / /
Corrective Action Plan Submitted: / /
Date Region Sent Summary to Central Office: / /
Date Spill Entered In Computer Data File: 01/05/95
Date Spill Entered In Computer Data File: Not reported
Update Date: 12/22/95
Is Updated: False

Tank:
PBS Number: Not reported
Tank Number: Not reported
Tank Size: Not reported
Test Method: Not reported
Leak Rate Failed Tank: Not reported
Gross Leak Rate: Not reported

Material:
Material Class Type: Petroleum
Quantity Spilled: -1
Unkonwn Quantity Spilled: False
Units: Pounds
Quantity Recovered: 0
Unkonwn Quantity Recovered: True
Material: UNKNOWN PETROLEUM
Class Type: UNKNOWN PETROLEUM
Times Material Entry In File: 16414
CAS Number: Not reported
Last Date: 19940929
DEC Remarks: 09/25/95: SONDRA DID INITIAL INVESTIGATION SEE HARD COPY) - NEEDS FOLLOWUP TP CHECK STATUS.
Remark: EVCAV. RUPTURED A TANK- EXCAV. W/O A PERMIT- NO NAME BY EXCAV. WORK

X144 **303 ELIZABETH STREET** **LTANKS** **S100167435**
ESE **303 ELIZABETH STREET** **HIST LTANKS** **N/A**
1/8-1/4 **NEW YORK CITY, NY**
0.129 mi.
680 ft. **Site 4 of 5 in cluster X**

Relative:
Higher

Actual:
43 ft.

LTANKS:

Site ID:	270112
Spill No:	8704231
Spill Date:	8/21/1987
Spill Cause:	Tank Test Failure
Spill Source:	Institutional, Educational, Gov., Other
Spill Class:	Known release with minimal potential for fire or hazard. DEC Response. Willing Responsible Party. Corrective action taken.
Spill Closed Dt:	11/19/1992
Facility Addr2:	Not reported
Cleanup Ceased:	11/19/1992
Cleanup Meets Standard:	False
SWIS:	3101
Investigator:	BATTISTA
Referred To:	Not reported
Reported to Dept:	8/21/1987
CID:	Not reported
Water Affected:	Not reported
Spill Notifier:	Tank Tester
Last Inspection:	Not reported
Recommended Penalty:	Penalty Not Recommended
UST Involvement:	False
Remediation Phase:	0
Date Entered In Computer:	8/26/1987
Spill Record Last Update:	5/12/1994
Spiller Name:	Not reported
Spiller Company:	OUR LADY OF LORETTO
Spiller Address:	303 ELIZABETH STREET
Spiller City,St,Zip:	NEW YORK, NY
Spiller County:	001
Spiller Contact:	Not reported
Spiller Phone:	Not reported
Spiller Extention:	Not reported
DEC Region:	2
DER Facility ID:	219971
DEC Memo:	Not reported
Remarks:	TANK TEST FAILURE OF 3500 GALLON SYSTEM.

Material:

Site ID:	270112
Operable Unit ID:	910714
Operable Unit:	01
Material ID:	466876
Material Code:	0001
Material Name:	#2 Fuel Oil
Case No.:	Not reported
Material FA:	Petroleum
Quantity:	-1
Units:	Not reported
Recovered:	No
Resource Affected:	Not reported
Oxygenate:	False

303 ELIZABETH STREET (Continued) **S100167435**

Tank Test:

Site ID:	270112
Spill Tank Test:	1531442
Tank Number:	Not reported
Tank Size:	0
Test Method:	00
Leak Rate:	0
Gross Fail:	Not reported
Modified By:	Spills
Last Modified:	10/1/2004
Test Method:	Unknown

Site ID:	271130
Spill No:	8705585
Spill Date:	10/2/1987
Spill Cause:	Tank Test Failure
Spill Source:	Institutional, Educational, Gov., Other
Spill Class:	Known release with minimal potential for fire or hazard. DEC Response. Willing Responsible Party. Corrective action taken.
Spill Closed Dt:	11/16/1992
Facility Addr2:	Not reported
Cleanup Ceased:	11/16/1992
Cleanup Meets Standard:	False
SWIS:	3101
Investigator:	BATTISTA
Referred To:	Not reported
Reported to Dept:	10/2/1987
CID:	Not reported
Water Affected:	Not reported
Spill Notifier:	Tank Tester
Last Inspection:	Not reported
Recommended Penalty:	Penalty Not Recommended
UST Involvement:	False
Remediation Phase:	0
Date Entered In Computer:	10/5/1987
Spill Record Last Update:	5/12/1994
Spiller Name:	Not reported
Spiller Company:	OUR LADY OF LORETTA CHURC
Spiller Address:	303 ELIZABETH ST.
Spiller City,St,Zip:	N.Y., NY
Spiller County:	001
Spiller Contact:	Not reported
Spiller Phone:	Not reported
Spiller Extention:	Not reported
DEC Region:	2
DER Facility ID:	220685
DEC Memo:	Not reported
Remarks:	3500 GAL. TANK SYSTEM FAILED HORNER EZY TEST, UNREADABLE RATES, WILL EXCAVATE AND INVESTIGATE FURTHER, PREVIOUSLY TESTED BY HAZCO.

Material:

Site ID:	271130
Operable Unit ID:	909413
Operable Unit:	01
Material ID:	468176

303 ELIZABETH STREET (Continued) **S100167435**

Material Code: 0001
Material Name: #2 Fuel Oil
Case No.: Not reported
Material FA: Petroleum
Quantity: -1
Units: Not reported
Recovered: No
Resource Affected: Not reported
Oxygenate: False

Tank Test:
Site ID: 271130
Spill Tank Test: 1531804
Tank Number: Not reported
Tank Size: 0
Test Method: 00
Leak Rate: 0
Gross Fail: Not reported
Modified By: Spills
Last Modified: 10/1/2004
Test Method: Unknown

HIST LTANKS:
Region of Spill: 2
Spill Number: 8705585
Spill Date: 10/02/1987
Spill Time: 11:30
Spill Cause: Tank Test Failure
Resource Affectd: Groundwater
Water Affected: Not reported
Spill Source: Other Non Commercial/Industrial
Spill Class: Known release with minimal potential for fire or hazard. DEC Response. Willing Responsible Party. Corrective action taken.
Spill Closed Dt: 11/16/92
Cleanup Ceased: 11/16/92
Cleanup Meets Standard: False
Investigator: BATTISTA
Caller Name: Not reported
Caller Agency: Not reported
Caller Phone: Not reported
Caller Extension: Not reported
Notifier Name: Not reported
Notifier Agency: Not reported
Notifier Phone: Not reported
Notifier Extension: Not reported
Reported to Department Date: 10/02/87
Reported to Department Time: 12:58
SWIS: 62
Spiller Contact: Not reported
Spiller Phone: Not reported
Spiller Extention: Not reported
Spiller Name: OUR LADY OF LORETTA CHURC
Spiller Address: 303 ELIZABETH ST.
Spiller City,St,Zip: N.Y., NY
Spiller Cleanup Date: / /

303 ELIZABETH STREET (Continued) **S100167435**

Facility Contact: Not reported
Facility Phone: Not reported
Facility Extention: Not reported
Spill Notifier: Tank Tester
PBS Number: 2-246395
Last Inspection: / /
Recommended Penalty: Penalty Not Recommended
Enforcement Date: / /
Investigation Complete: / /
UST Involvement: False
Date Region Sent Summary to Central Office: / /
Corrective Action Plan Submitted: / /
Date Spill Entered In Computer Data File: 10/05/87
Time Spill Entered In Computer Data File: Not reported
Spill Record Last Update: 05/12/94
Is Updated: False

Tank:
PBS Number: Not reported
Tank Number: Not reported
Tank Size: 0
Test Method: Not reported
Leak Rate Failed Tank: 0.00
Gross Leak Rate: Not reported

Material:
Material Class Type: Petroleum
Quantity Spilled: -1
Unkonwn Quantity Spilled: False
Units: Not reported
Quantity Recovered: 0
Unkonwn Quantity Recovered: False
Material: #2 FUEL OIL
Class Type: #2 FUEL OIL
Times Material Entry In File: 24464
CAS Number: Not reported
Last Date: 19941207
DEC Remarks: / / : CONTACT: FR. HEARN. / / : 11 1 1 2 4 2 N.T.R2 T2-070270 0054101/65+ 0 11 1 1 2 4 2 N.T.R2 2-070270 0064106/65+ @ 21 1 1 2 4 2 12/872 .
Spill Cause: 3500 GAL. TANK SYSTEM FAILED HORNER EZY TEST, UNREADABLE RATES, WILL EXCAVATE AND INVESTIGATE FURTHER, PREVIOUSLY TESTED BY HAZCO.

X145 **303 ELIZABETH STREET** **HIST LTANKS** **S100167422**
ESE **303 ELIZABETH STREET** **N/A**
1/8-1/4 **NEW YORK CITY, NY**
0.129 mi.
680 ft. **Site 5 of 5 in cluster X**

Relative:
Higher

Actual:
43 ft.

HIST LTANKS:
Region of Spill: 2
Spill Number: 8704231
Spill Date: 08/21/1987
Spill Time: 09:00
Spill Cause: Tank Test Failure
Resource Affectd: Groundwater
Water Affected: Not reported
Spill Source: Other Non Commercial/Industrial
Spill Class: Known release with minimal potential for fire or hazard. DEC Response.

303 ELIZABETH STREET (Continued) **S100167422**

Willing Responsible Party. Corrective action taken.
Spill Closed Dt: 11/19/92
Cleanup Ceased: 11/19/92
Cleanup Meets Standard: False
Investigator: BATTISTA
Caller Name: Not reported
Caller Agency: Not reported
Caller Phone: Not reported
Caller Extension: Not reported
Notifier Name: Not reported
Notifier Agency: Not reported
Notifier Phone: Not reported
Notifier Extension: Not reported
Reported to Department Date: 08/21/87
Reported to Department Time: 11:40
SWIS: 62
Spiller Contact: Not reported
Spiller Phone: Not reported
Spiller Extention: Not reported
Spiller Name: OUR LADY OF LORETTO
Spiller Address: 303 ELIZABETH STREET
Spiller City,St,Zip: NEW YORK, NEW YORK
Spiller Cleanup Date: / /
Facility Contact: Not reported
Facility Phone: (212) 226-5848
Facility Extention: Not reported
Spill Notifier: Tank Tester
PBS Number: 2-246395
Last Inspection: / /
Recommended Penalty: Penalty Not Recommended
Enforcement Date: / /
Investigation Complete: / /
UST Involvement: False
Date Region Sent Summary to Central Office: / /
Corrective Action Plan Submitted: / /
Date Spill Entered In Computer Data File: 08/26/87
Time Spill Entered In Computer Data File: Not reported
Spill Record Last Update: 05/12/94
Is Updated: False

Tank:
PBS Number: Not reported
Tank Number: Not reported
Tank Size: 0
Test Method: Not reported
Leak Rate Failed Tank: 0.00
Gross Leak Rate: Not reported

Material:
Material Class Type: Petroleum
Quantity Spilled: -1
Unkonwn Quantity Spilled: False
Units: Not reported
Quantity Recovered: 0
Unkonwn Quantity Recovered: False
Material: #2 FUEL OIL
Class Type: #2 FUEL OIL

303 ELIZABETH STREET (Continued) **S100167422**

Times Material Entry In File: 24464
CAS Number: Not reported
Last Date: 19941207
DEC Remarks: / / : WILL EXCAVATE TO DETERMINE LOCATION OF LEAK.
Spill Cause: TANK TEST FAILURE OF 3500 GALLON SYSTEM.

AA146 **CONSOLIDATED EDISON** **MANIFEST** **S109825485**
NE **346 LAFFAYETTE ST** **N/A**
1/8-1/4 **NEW YORK, NY**
0.129 mi.
680 ft. **Site 1 of 5 in cluster AA**

Relative:
Higher

Actual:
42 ft.

NY MANIFEST:

EPA ID:	NYP004175022
Country:	USA
Mailing Name:	CONSOLIDATED EDISON
Mailing Contact:	FRANKLYN MURRAY
Mailing Address:	4 IRVING PL RM 828
Mailing Address 2:	Not reported
Mailing City:	NEW YORK
Mailing State:	NY
Mailing Zip:	10003
Mailing Zip4:	Not reported
Mailing Country:	USA
Mailing Phone:	212-460-2808
Document ID:	Not reported
Manifest Status:	Not reported
Trans1 State ID:	NJ0000027193
Trans2 State ID:	Not reported
Generator Ship Date:	2009-06-23
Trans1 Recv Date:	2009-06-23
Trans2 Recv Date:	Not reported
TSD Site Recv Date:	2009-06-23
Part A Recv Date:	Not reported
Part B Recv Date:	Not reported
Generator EPA ID:	NYP004175022
Trans1 EPA ID:	Not reported
Trans2 EPA ID:	Not reported
TSDF ID:	NJD002200046
Waste Code:	Not reported
Quantity:	2000.0
Units:	P - Pounds
Number of Containers:	1.0
Container Type:	TT - Cargo tank, tank trucks
Handling Method:	T Chemical, physical, or biological treatment.
Specific Gravity:	1.0
Year:	2009
Manifest Tracking Num:	000961192GBF
Import Ind:	N
Export Ind:	N
Discr Quantity Ind:	N
Discr Type Ind:	N
Discr Residue Ind:	N
Discr Partial Reject Ind:	N
Discr Full Reject Ind:	N
Manifest Ref Num:	Not reported

CONSOLIDATED EDISON (Continued) **S109825485**

Alt Fac RCRA Id:	Not reported
Alt Fac Sign Date:	Not reported
Mgmt Method Type Code:	H111

Document ID:	Not reported
Manifest Status:	Not reported
Trans1 State ID:	NJ0000027193
Trans2 State ID:	Not reported
Generator Ship Date:	2009-06-23
Trans1 Recv Date:	2009-06-23
Trans2 Recv Date:	Not reported
TSD Site Recv Date:	2009-06-23
Part A Recv Date:	Not reported
Part B Recv Date:	Not reported
Generator EPA ID:	NYP004175022
Trans1 EPA ID:	Not reported
Trans2 EPA ID:	Not reported
TSDF ID:	NJD002200046
Waste Code:	Not reported
Quantity:	2000.0
Units:	P - Pounds
Number of Containers:	1.0
Container Type:	TT - Cargo tank, tank trucks
Handling Method:	T Chemical, physical, or biological treatment.
Specific Gravity:	1.0
Year:	2009
Manifest Tracking Num:	000961192GBF
Import Ind:	N
Export Ind:	N
Discr Quantity Ind:	N
Discr Type Ind:	N
Discr Residue Ind:	N
Discr Partial Reject Ind:	N
Discr Full Reject Ind:	N
Manifest Ref Num:	Not reported
Alt Fac RCRA Id:	Not reported
Alt Fac Sign Date:	Not reported
Mgmt Method Type Code:	H111

Document ID:	Not reported
Manifest Status:	Not reported
Trans1 State ID:	NJ0000027193
Trans2 State ID:	Not reported
Generator Ship Date:	2009-06-23
Trans1 Recv Date:	2009-06-23
Trans2 Recv Date:	Not reported
TSD Site Recv Date:	2009-06-23
Part A Recv Date:	Not reported
Part B Recv Date:	Not reported
Generator EPA ID:	NYP004175022
Trans1 EPA ID:	Not reported
Trans2 EPA ID:	Not reported
TSDF ID:	NJD002200046
Waste Code:	Not reported
Quantity:	2000.0

CONSOLIDATED EDISON (Continued) **S109825485**

Units:	P - Pounds
Number of Containers:	1.0
Container Type:	TT - Cargo tank, tank trucks
Handling Method:	T Chemical, physical, or biological treatment.
Specific Gravity:	1.0
Year:	2009
Manifest Tracking Num:	000961192GBF
Import Ind:	N
Export Ind:	N
Discr Quantity Ind:	N
Discr Type Ind:	N
Discr Residue Ind:	N
Discr Partial Reject Ind:	N
Discr Full Reject Ind:	N
Manifest Ref Num:	Not reported
Alt Fac RCRA Id:	Not reported
Alt Fac Sign Date:	Not reported
Mgmt Method Type Code:	H111

T147 **SINGER STUDIO CORP** **AST** **A100322453**
WSW **561 BROADWAY** **N/A**
1/8-1/4 **MANHATTAN, NY 10012**
0.129 mi.
681 ft. **Site 6 of 6 in cluster T**

Relative:
Lower

Actual:
32 ft.

AST:

Region:	STATE
DEC Region:	2
Site Status:	Active
Facility Id:	2-610967
Program Type:	PBS
UTM X:	584618.80810999998
UTM Y:	4508606.1753900005
Expiration Date:	2016/12/27

Affiliation Records:

Site Id:	406628
Affiliation Type:	Owner
Company Name:	SINGER STUDIO CORP C/O ORSID REALTY CORP
Contact Type:	ASST SECRETARY
Contact Name:	PAT BETTINO
Address1:	1740 BROADWAY 2ND FLR
Address2:	Not reported
City:	NEW YORK
State:	NY
Zip Code:	10019
Country Code:	001
Phone:	(212) 247-2603
Phone Ext:	Not reported
Email:	Not reported
Fax Number:	Not reported
Modified By:	MSBAPTIS
Date Last Modified:	9/30/2011

Site Id:	406628
Affiliation Type:	Mail Contact
Company Name:	SINGER STUDIO CORP C/O ORSID REALTY CORP
Contact Type:	Not reported

SINGER STUDIO CORP (Continued) **A100322453**

Contact Name:	COMPLIANCE DEPT.
Address1:	1740 BROADWAY 2ND FLR
Address2:	Not reported
City:	NEW YORK
State:	NY
Zip Code:	10019
Country Code:	001
Phone:	(212) 247-2603
Phone Ext:	Not reported
Email:	Not reported
Fax Number:	Not reported
Modified By:	MSBAPTIS
Date Last Modified:	12/2/2008

Site Id:	406628
Affiliation Type:	On-Site Operator
Company Name:	SINGER STUDIO CORP
Contact Type:	Not reported
Contact Name:	BORIS KURAYEV
Address1:	Not reported
Address2:	Not reported
City:	Not reported
State:	NN
Zip Code:	Not reported
Country Code:	001
Phone:	(917) 297-5550
Phone Ext:	Not reported
Email:	Not reported
Fax Number:	Not reported
Modified By:	MSBAPTIS
Date Last Modified:	9/30/2011

Site Id:	406628
Affiliation Type:	Emergency Contact
Company Name:	SINGER STUDIO CORP C/O ORSID REALTY CORP
Contact Type:	Not reported
Contact Name:	PAT BETTINO
Address1:	Not reported
Address2:	Not reported
City:	Not reported
State:	NN
Zip Code:	Not reported
Country Code:	999
Phone:	(212) 247-2603
Phone Ext:	Not reported
Email:	Not reported
Fax Number:	Not reported
Modified By:	MSBAPTIS
Date Last Modified:	9/30/2011

Equipment Records:

E02 - Piping Secondary Containment - Vault (with Access)
L00 - Piping Leak Detection - None
B00 - Tank External Protection - None
K00 - Spill Prevention - None
C01 - Pipe Location - Aboveground
H00 - Tank Leak Detection - None

SINGER STUDIO CORP (Continued) **A100322453**

G00 - Tank Secondary Containment - None
F04 - Pipe External Protection - Fiberglass
I04 - Overfill - Product Level Gauge (A/G)
A00 - Tank Internal Protection - None
D01 - Pipe Type - Steel/Carbon Steel/Iron
J02 - Dispenser - Suction

Tank Info:

Tank Number:	001
Tank Id:	226378
Tank Location:	2
Tank Type:	Steel Tank in Concrete
Tank Status:	In Service
Tank Model:	Not reported
Pipe Model:	Not reported
Install Date:	12/27/1986
Capacity Gallons:	3000
Tightness Test Method:	NN
Date Test:	Not reported
Next Test Date:	Not reported
Date Tank Closed:	Not reported
Register:	True
Modified By:	MSBAPTIS
Last Modified:	12/01/2008

W148 **242 MULBERRY STREET CORP.** **AST** **U003387347**
South **242 MULBERRY STREET** **HIST AST** **N/A**
1/8-1/4 **NEW YORK, NY 10012**
0.129 mi.
683 ft. **Site 3 of 3 in cluster W**

Relative:
Lower

Actual:
39 ft.

AST:

Region:	STATE
DEC Region:	2
Site Status:	Active
Facility Id:	2-251143
Program Type:	PBS
UTM X:	584845.66518000001
UTM Y:	4508480.3122300003
Expiration Date:	2012/07/07

Affiliation Records:

Site Id:	10061
Affiliation Type:	Owner
Company Name:	242 MULBERRY STREET CORP.
Contact Type:	Not reported
Contact Name:	Not reported
Address1:	PO BOX 674
Address2:	Not reported
City:	NEW YORK
State:	NY
Zip Code:	10012
Country Code:	001
Phone:	(212) 292-2020
Phone Ext:	Not reported
Email:	Not reported
Fax Number:	Not reported
Modified By:	NRLOMBAR

242 MULBERRY STREET CORP. (Continued) **U003387347**

Date Last Modified: 3/7/2011

Site Id: 10061
Affiliation Type: Mail Contact
Company Name: COOPER SQUARE REALTY, INC.
Contact Type: Not reported
Contact Name: BENJAMIN HAWKINS
Address1: 6 EAST 43RD STREET
Address2: 14TH FLOOR
City: NEW YORK
State: NY
Zip Code: 10017
Country Code: 001
Phone: (212) 634-8900
Phone Ext: Not reported
Email: Not reported
Fax Number: Not reported
Modified By: NRLOMBAR
Date Last Modified: 3/16/2011

Site Id: 10061
Affiliation Type: On-Site Operator
Company Name: 242 MULBERRY STREET CORP.
Contact Type: Not reported
Contact Name: DANIEL PLATOVSKY
Address1: Not reported
Address2: Not reported
City: Not reported
State: NN
Zip Code: Not reported
Country Code: 001
Phone: (212) 292-2020
Phone Ext: Not reported
Email: Not reported
Fax Number: Not reported
Modified By: TRANSLAT
Date Last Modified: 3/4/2004

Site Id: 10061
Affiliation Type: Emergency Contact
Company Name: 242 MULBERRY STREET CORP.
Contact Type: Not reported
Contact Name: DANIEL PLATOVSKY
Address1: Not reported
Address2: Not reported
City: Not reported
State: NN
Zip Code: Not reported
Country Code: 001
Phone: (212) 292-2020
Phone Ext: Not reported
Email: Not reported
Fax Number: Not reported
Modified By: TRANSLAT
Date Last Modified: 3/4/2004

242 MULBERRY STREET CORP. (Continued) **U003387347**

Equipment Records:

C00 - Pipe Location - No Piping
F00 - Pipe External Protection - None
I04 - Overfill - Product Level Gauge (A/G)
A00 - Tank Internal Protection - None
D01 - Pipe Type - Steel/Carbon Steel/Iron
J02 - Dispenser - Suction
L09 - Piping Leak Detection - Exempt Suction Piping
G03 - Tank Secondary Containment - Vault (w/o access)
H00 - Tank Leak Detection - None
B00 - Tank External Protection - None

Tank Info:

Tank Number:	001
Tank Id:	11740
Tank Location:	1
Tank Type:	Steel/Carbon Steel/Iron
Tank Status:	In Service
Tank Model:	Not reported
Pipe Model:	Not reported
Install Date:	05/09/1999
Capacity Gallons:	2000
Tightness Test Method:	NN
Date Test:	Not reported
Next Test Date:	Not reported
Date Tank Closed:	Not reported
Register:	True
Modified By:	KXTANG
Last Modified:	05/29/2007

HIST AST:

PBS Number:	2-251143
SWIS Code:	6201
Operator:	RICH MCNEIL
Facility Phone:	(212) 292-2020
Facility Addr2:	242 MULBERRY STREET
Facility Type:	APARTMENT BUILDING
Emergency:	BAYSIDE FUEL OIL CORP
Emergency Tel:	(212) 292-2020
Old PBSNO:	Not reported
Date Inspected:	Not reported
Inspector:	Not reported
Result of Inspection:	Not reported
Owner Name:	242 MULBERRY STREET CORP.
Owner Address:	PO BOX 674
Owner City,St,Zip:	NEW YORK, NY 10012
Federal ID:	Not reported
Owner Tel:	(212) 292-2020
Owner Type:	Corporate/Commercial
Owner Subtype:	Not reported
Mailing Contact:	Not reported
Mailing Name:	242 MULBERRY STREET CORP.
Mailing Address:	PO BOX 674
Mailing Address 2:	Not reported
Mailing City,St,Zip:	NEW YORK, NY 10012
Mailing Telephone:	(212) 292-2020

242 MULBERRY STREET CORP. (Continued) **U003387347**

Owner Mark:	First Owner
Facility Status:	1 - Active PBS facility, i.e. total capacity of the PBS tanks is greater than 1,100 gallons, regardless if Subpart 360-14 tanks exist or not at the facility.
Certification Flag:	False
Certification Date:	10/01/1997
Expiration:	07/07/2002
Renew Flag:	False
Renew Date:	Not reported
Total Capacity:	2000
FAMT:	True
Facility Screen:	No Missing Data
Owner Screen:	No Missing Data
Tank Screen:	Minor Data Missing
Dead Letter:	False
CBS Number:	Not reported
Town or City:	NEW YORK CITY
County Code:	62
Town or City Code:	01
Region:	2

Tank ID:	001
Tank Location:	ABOVEGROUND
Tank Status:	In Service
Install Date:	Not reported
Capacity (Gal):	2000
Product Stored:	NOS 1,2, OR 4 FUEL OIL
Tank Type:	Steel/carbon steel
Tank Internal:	Not reported
Tank External:	Not reported
Pipe Location:	Not reported
Pipe Type:	STEEL/IRON
Pipe Internal:	Not reported
Pipe External:	Not reported
Tank Containment:	Diking
Leak Detection:	0
Overfill Protection:	4
Dispenser Method:	Suction
Date Tested:	Not reported
Next Test Date:	Not reported
Missing Data for Tank:	Minor Data Missing
Date Closed:	Not reported
Test Method:	Not reported
Deleted:	False
Updated:	False
SPDES Number:	Not reported
Lat/Long:	Not reported

V149 **652 BROADWAY** **AST** **U003389176**
North **652 BROADWAY** **HIST AST** **N/A**
1/8-1/4 **NEW YORK, NY 10022**
0.130 mi.
688 ft. **Site 3 of 4 in cluster V**

Relative:
Lower

Actual:
39 ft.

AST:

Region:	STATE
DEC Region:	2
Site Status:	Active
Facility Id:	2-294667
Program Type:	PBS
UTM X:	584860.48557000002
UTM Y:	4508919.7839500001
Expiration Date:	2012/07/14

Affiliation Records:

Site Id:	13493
Affiliation Type:	Owner
Company Name:	652 BROADWAY CORP
Contact Type:	AGENT
Contact Name:	ALLEN ABBANI
Address1:	C/O CORNERSTONE MANAGEMENT SYSTEMS, INC
Address2:	Not reported
City:	NEW YORK
State:	NY
Zip Code:	10016
Country Code:	001
Phone:	(212) 661-1150
Phone Ext:	Not reported
Email:	Not reported
Fax Number:	Not reported
Modified By:	DXLIVING
Date Last Modified:	4/2/2007

Site Id:	13493
Affiliation Type:	Mail Contact
Company Name:	652 BROADWAY CORP
Contact Type:	Not reported
Contact Name:	ALLEN ABBANI
Address1:	271 MADISON AVE # 1101
Address2:	Not reported
City:	NEW YORK
State:	NY
Zip Code:	10016
Country Code:	001
Phone:	(212) 661-1150
Phone Ext:	Not reported
Email:	Not reported
Fax Number:	Not reported
Modified By:	DXLIVING
Date Last Modified:	4/2/2007

Site Id:	13493
Affiliation Type:	On-Site Operator
Company Name:	652 BROADWAY
Contact Type:	Not reported
Contact Name:	ANGEL ALICEA
Address1:	Not reported
Address2:	Not reported

652 BROADWAY (Continued) **U003389176**

City:	Not reported
State:	NN
Zip Code:	Not reported
Country Code:	001
Phone:	(212) 532-8320
Phone Ext:	Not reported
Email:	Not reported
Fax Number:	Not reported
Modified By:	TRANSLAT
Date Last Modified:	3/4/2004

Site Id:	13493
Affiliation Type:	Emergency Contact
Company Name:	652 BROADWAY CORP
Contact Type:	Not reported
Contact Name:	ALLEN ABBANI
Address1:	Not reported
Address2:	Not reported
City:	Not reported
State:	NN
Zip Code:	Not reported
Country Code:	001
Phone:	(212) 661-1150
Phone Ext:	Not reported
Email:	Not reported
Fax Number:	Not reported
Modified By:	TRANSLAT
Date Last Modified:	3/4/2004

Equipment Records:

C00 - Pipe Location - No Piping
F00 - Pipe External Protection - None
I04 - Overfill - Product Level Gauge (A/G)
A00 - Tank Internal Protection - None
D01 - Pipe Type - Steel/Carbon Steel/Iron
J02 - Dispenser - Suction
L09 - Piping Leak Detection - Exempt Suction Piping
H99 - Tank Leak Detection - Other
G03 - Tank Secondary Containment - Vault (w/o access)
B00 - Tank External Protection - None

Tank Info:

Tank Number:	001
Tank Id:	15377
Tank Location:	1
Tank Type:	Steel/Carbon Steel/Iron
Tank Status:	In Service
Tank Model:	Not reported
Pipe Model:	Not reported
Install Date:	01/01/1980
Capacity Gallons:	4000
Tightness Test Method:	NN
Date Test:	Not reported
Next Test Date:	Not reported
Date Tank Closed:	Not reported
Register:	True

652 BROADWAY (Continued) **U003389176**

Modified By: DXLIVING
Last Modified: 04/02/2007

HIST AST:
PBS Number: 2-294667
SWIS Code: 6201
Operator: ANGEL ALICEA
Facility Phone: (212) 532-8320
Facility Addr2: 652 BROADWAY
Facility Type: APARTMENT BUILDING
Emergency: ALLEN ABBANI
Emergency Tel: (212) 661-1150
Old PBSNO: Not reported
Date Inspected: Not reported
Inspector: Not reported
Result of Inspection: Not reported
Owner Name: 652 BROADWAY CORP
Owner Address: C/O CORNERSTONE MANAGEMENT SYSTEMS, INC
Owner City,St,Zip: NEW YORK, NY 10016
Federal ID: Not reported
Owner Tel: (212) 661-1150
Owner Type: Corporate/Commercial
Owner Subtype: Not reported
Mailing Contact: ALLAN ABBANI
Mailing Name: 652 BROADWAY CORP
Mailing Address: 271 MADISON AVE # 1101
Mailing Address 2: Not reported
Mailing City,St,Zip: NEW YORK, NY 10016
Mailing Telephone: (212) 661-1150
Owner Mark: First Owner
Facility Status: 1 - Active PBS facility, i.e. total capacity of the PBS tanks is greater than 1,100 gallons, regardless if Subpart 360-14 tanks exist or not at the facility.
Certification Flag: False
Certification Date: 07/25/1997
Expiration: 07/14/2002
Renew Flag: False
Renew Date: Not reported
Total Capacity: 4000
FAMT: True
Facility Screen: No Missing Data
Owner Screen: No Missing Data
Tank Screen: Minor Data Missing
Dead Letter: False
CBS Number: Not reported
Town or City: NEW YORK CITY
County Code: 62
Town or City Code: 01
Region: 2

Tank ID: 001
Tank Location: ABOVEGROUND
Tank Status: In Service
Install Date: Not reported
Capacity (Gal): 4000
Product Stored: NOS 1,2, OR 4 FUEL OIL
Tank Type: Steel/carbon steel

652 BROADWAY (Continued) **U003389176**

Tank Internal:	Not reported
Tank External:	Not reported
Pipe Location:	Not reported
Pipe Type:	STEEL/IRON
Pipe Internal:	Not reported
Pipe External:	Not reported
Tank Containment:	Diking
Leak Detection:	9
Overfill Protection:	4
Dispenser Method:	Suction
Date Tested:	Not reported
Next Test Date:	Not reported
Missing Data for Tank:	Minor Data Missing
Date Closed:	Not reported
Test Method:	Not reported
Deleted:	False
Updated:	False
SPDES Number:	Not reported
Lat/Long:	Not reported

AB150 **268 ELIZABETH ST** **AST** **U003391638**
ESE **268 ELIZABETH ST** **HIST AST** **N/A**
1/8-1/4 **NEW YORK, NY 10012**
0.131 mi.
692 ft. **Site 1 of 2 in cluster AB**

Relative:
Higher

Actual:
43 ft.

AST:

Region:	STATE
DEC Region:	2
Site Status:	Active
Facility Id:	2-403261
Program Type:	PBS
UTM X:	585007.02890999999
UTM Y:	4508551.4363200003
Expiration Date:	2013/05/27

Affiliation Records:

Site Id:	19350
Affiliation Type:	Owner
Company Name:	RAJ ELIZABETH ST., LLC
Contact Type:	AGENT
Contact Name:	FRED MAROLDA
Address1:	268 ELIZABETH STREET
Address2:	Not reported
City:	NEW YORK
State:	NY
Zip Code:	10012
Country Code:	001
Phone:	(212) 480-1122
Phone Ext:	Not reported
Email:	Not reported
Fax Number:	Not reported
Modified By:	cgfreedm
Date Last Modified:	6/17/2004

Site Id:	19350
Affiliation Type:	Mail Contact
Company Name:	MAROLDA PROPERTIES, INC.

268 ELIZABETH ST (Continued) **U003391638**

Contact Type:	Not reported
Contact Name:	FRED MAROLDA
Address1:	46 TRINITY PLACE
Address2:	3RD FLOOR
City:	NEW YORK
State:	NY
Zip Code:	10006
Country Code:	001
Phone:	(212) 480-1122
Phone Ext:	Not reported
Email:	Not reported
Fax Number:	Not reported
Modified By:	dxliving
Date Last Modified:	1/28/2008

Site Id:	19350
Affiliation Type:	On-Site Operator
Company Name:	268 ELIZABETH ST
Contact Type:	Not reported
Contact Name:	JOSE PEREZ
Address1:	Not reported
Address2:	Not reported
City:	Not reported
State:	NN
Zip Code:	Not reported
Country Code:	001
Phone:	(917) 559-7040
Phone Ext:	Not reported
Email:	Not reported
Fax Number:	Not reported
Modified By:	cgfreedm
Date Last Modified:	6/17/2004

Site Id:	19350
Affiliation Type:	Emergency Contact
Company Name:	RAJ ELIZABETH ST., LLC
Contact Type:	Not reported
Contact Name:	FRED MAROLDA
Address1:	Not reported
Address2:	Not reported
City:	Not reported
State:	NN
Zip Code:	Not reported
Country Code:	999
Phone:	(212) 480-1122
Phone Ext:	Not reported
Email:	Not reported
Fax Number:	Not reported
Modified By:	cgfreedm
Date Last Modified:	6/17/2004

Equipment Records:

G03 - Tank Secondary Containment - Vault (w/o access)
A00 - Tank Internal Protection - None
D01 - Pipe Type - Steel/Carbon Steel/Iron
J02 - Dispenser - Suction
L09 - Piping Leak Detection - Exempt Suction Piping

268 ELIZABETH ST (Continued) **U003391638**

I05 - Overfill - Vent Whistle
C01 - Pipe Location - Aboveground
F00 - Pipe External Protection - None
H06 - Tank Leak Detection - Impervious Barrier/Concrete Pad (A/G)
B00 - Tank External Protection - None
K00 - Spill Prevention - None

Tank Info:

Tank Number:	001
Tank Id:	21957
Tank Location:	2
Tank Type:	Steel/Carbon Steel/Iron
Tank Status:	In Service
Tank Model:	Not reported
Pipe Model:	Not reported
Install Date:	01/01/1920
Capacity Gallons:	2000
Tightness Test Method:	NN
Date Test:	Not reported
Next Test Date:	Not reported
Date Tank Closed:	Not reported
Register:	True
Modified By:	kakyer
Last Modified:	02/27/2008

HIST AST:

PBS Number:	2-403261
SWIS Code:	6201
Operator:	ROBERT RIVERA
Facility Phone:	(212) 431-3182
Facility Addr2:	268 ELIZABETH ST
Facility Type:	APARTMENT BUILDING
Emergency:	FRED MAROLDA
Emergency Tel:	(212) 420-0053
Old PBSNO:	Not reported
Date Inspected:	Not reported
Inspector:	Not reported
Result of Inspection:	Not reported
Owner Name:	RAJ ELIZABETH ST., LLC
Owner Address:	C/O MAROLDA PROPERTIES, 111 FIFTH AVE.
Owner City,St,Zip:	NEW YORK, NY 10003
Federal ID:	Not reported
Owner Tel:	(212) 420-0053
Owner Type:	Corporate/Commercial
Owner Subtype:	Not reported
Mailing Contact:	MAROLDA PROPERTIES, INC.
Mailing Name:	111 FIFTH AVENUE
Mailing Address:	NEW YORK
Mailing Address 2:	Not reported
Mailing City,St,Zip:	NEW YORK, NY 10003
Mailing Telephone:	(212) 420-0053
Owner Mark:	Second Owner
Facility Status:	1 - Active PBS facility, i.e. total capacity of the PBS tanks is greater than 1,100 gallons, regardless if Subpart 360-14 tanks exist or not at the facility.
Certification Flag:	False

268 ELIZABETH ST (Continued) **U003391638**

Certification Date:	06/01/1998
Expiration:	05/27/2003
Renew Flag:	False
Renew Date:	Not reported
Total Capacity:	2500
FAMT:	True
Facility Screen:	No Missing Data
Owner Screen:	No Missing Data
Tank Screen:	Minor Data Missing
Dead Letter:	False
CBS Number:	Not reported
Town or City:	NEW YORK CITY
County Code:	62
Town or City Code:	01
Region:	2
Tank ID:	001
Tank Location:	ABOVEGROUND
Tank Status:	In Service
Install Date:	Not reported
Capacity (Gal):	2500
Product Stored:	NOS 1,2, OR 4 FUEL OIL
Tank Type:	Steel/carbon steel
Tank Internal:	Not reported
Tank External:	Not reported
Pipe Location:	Not reported
Pipe Type:	STEEL/IRON
Pipe Internal:	Not reported
Pipe External:	Not reported
Tank Containment:	Diking
Leak Detection:	0
Overfill Protection:	4
Dispenser Method:	Suction
Date Tested:	Not reported
Next Test Date:	Not reported
Missing Data for Tank:	Minor Data Missing
Date Closed:	Not reported
Test Method:	Not reported
Deleted:	False
Updated:	True
SPDES Number:	Not reported
Lat/Long:	Not reported

AB151 **262 ELIZABETH ST** **AST** **U003391639**
SE **262 ELIZABETH ST** **HIST AST** **N/A**
1/8-1/4 **NEW YORK, NY 10012**
0.134 mi.
708 ft. **Site 2 of 2 in cluster AB**

Relative:
Higher

Actual:
43 ft.

AST:

Region:	STATE
DEC Region:	2
Site Status:	Active
Facility Id:	2-403288
Program Type:	PBS
UTM X:	585001.59427999996
UTM Y:	4508531.8346699998
Expiration Date:	2013/05/27

262 ELIZABETH ST (Continued) **U003391639**

Affiliation Records:

Site Id:	19351
Affiliation Type:	Owner
Company Name:	RAJ ELIZABETH ST. LLC
Contact Type:	AGENT
Contact Name:	FRED MAROLDA
Address1:	268 ELIZABETH STREET
Address2:	Not reported
City:	NEW YORK
State:	NY
Zip Code:	10012
Country Code:	001
Phone:	(212) 480-1122
Phone Ext:	Not reported
Email:	Not reported
Fax Number:	Not reported
Modified By:	cgfreedm
Date Last Modified:	6/17/2004

Site Id:	19351
Affiliation Type:	Mail Contact
Company Name:	MAROLDA PROPERTIES, INC.
Contact Type:	Not reported
Contact Name:	FRED MAROLDA
Address1:	46 TRINITY PLACE
Address2:	3RD FLOOR
City:	NEW YORK
State:	NY
Zip Code:	10006
Country Code:	001
Phone:	(212) 480-1122
Phone Ext:	Not reported
Email:	Not reported
Fax Number:	Not reported
Modified By:	dxliving
Date Last Modified:	1/28/2008

Site Id:	19351
Affiliation Type:	On-Site Operator
Company Name:	262 ELIZABETH ST
Contact Type:	Not reported
Contact Name:	JOSE PEREZ
Address1:	Not reported
Address2:	Not reported
City:	Not reported
State:	NN
Zip Code:	Not reported
Country Code:	001
Phone:	(917) 559-7040
Phone Ext:	Not reported
Email:	Not reported
Fax Number:	Not reported
Modified By:	cgfreedm
Date Last Modified:	6/17/2004

Site Id:	19351
Affiliation Type:	Emergency Contact

262 ELIZABETH ST (Continued) **U003391639**

Company Name:	RAJ ELIZABETH ST. LLC
Contact Type:	Not reported
Contact Name:	FRED MAROLDA
Address1:	Not reported
Address2:	Not reported
City:	Not reported
State:	NN
Zip Code:	Not reported
Country Code:	999
Phone:	(212) 480-1122
Phone Ext:	Not reported
Email:	Not reported
Fax Number:	Not reported
Modified By:	cgfreedm
Date Last Modified:	6/17/2004

Equipment Records:

B00 - Tank External Protection - None
K00 - Spill Prevention - None
A00 - Tank Internal Protection - None
D01 - Pipe Type - Steel/Carbon Steel/Iron
J02 - Dispenser - Suction
L09 - Piping Leak Detection - Exempt Suction Piping
C00 - Pipe Location - No Piping
F00 - Pipe External Protection - None
I05 - Overfill - Vent Whistle
G03 - Tank Secondary Containment - Vault (w/o access)
H06 - Tank Leak Detection - Impervious Barrier/Concrete Pad (A/G)

Tank Info:

Tank Number:	001
Tank Id:	21958
Tank Location:	2
Tank Type:	Steel/Carbon Steel/Iron
Tank Status:	In Service
Tank Model:	Not reported
Pipe Model:	Not reported
Install Date:	01/01/1920
Capacity Gallons:	2500
Tightness Test Method:	NN
Date Test:	Not reported
Next Test Date:	Not reported
Date Tank Closed:	Not reported
Register:	True
Modified By:	kakyer
Last Modified:	02/27/2008

HIST AST:

PBS Number:	2-403288
SWIS Code:	6201
Operator:	ROBERT RIVERA
Facility Phone:	(212) 431-3182
Facility Addr2:	262 ELIZABETH ST
Facility Type:	APARTMENT BUILDING
Emergency:	FRED MAROLDA
Emergency Tel:	(212) 420-0053

262 ELIZABETH ST (Continued) **U003391639**

Old PBSNO:	Not reported
Date Inspected:	Not reported
Inspector:	Not reported
Result of Inspection:	Not reported
Owner Name:	RAJ ELIZABETH ST.LLC
Owner Address:	C/O MAROLDA PROPERTIES 111 FIFTH AVE.
Owner City,St,Zip:	NEW YORK, NY 10003
Federal ID:	Not reported
Owner Tel:	(212) 420-0053
Owner Type:	Corporate/Commercial
Owner Subtype:	Not reported
Mailing Contact:	MAROLDA PROPERTIES, INC.
Mailing Name:	111 FIFTH AVENUE
Mailing Address:	NEW YORK
Mailing Address 2:	Not reported
Mailing City,St,Zip:	NEW YORK, NY 10003
Mailing Telephone:	(212) 420-0053
Owner Mark:	Second Owner
Facility Status:	1 - Active PBS facility, i.e. total capacity of the PBS tanks is greater than 1,100 gallons, regardless if Subpart 360-14 tanks exist or not at the facility.
Certification Flag:	False
Certification Date:	06/01/1998
Expiration:	05/27/2003
Renew Flag:	False
Renew Date:	Not reported
Total Capacity:	2500
FAMT:	True
Facility Screen:	No Missing Data
Owner Screen:	No Missing Data
Tank Screen:	Minor Data Missing
Dead Letter:	False
CBS Number:	Not reported
Town or City:	NEW YORK CITY
County Code:	62
Town or City Code:	01
Region:	2

Tank ID:	001
Tank Location:	ABOVEGROUND
Tank Status:	In Service
Install Date:	Not reported
Capacity (Gal):	2500
Product Stored:	NOS 1,2, OR 4 FUEL OIL
Tank Type:	Steel/carbon steel
Tank Internal:	Not reported
Tank External:	Not reported
Pipe Location:	Not reported
Pipe Type:	Not reported
Pipe Internal:	Not reported
Pipe External:	Not reported
Tank Containment:	Diking
Leak Detection:	0
Overfill Protection:	4
Dispenser Method:	Suction
Date Tested:	Not reported
Next Test Date:	Not reported

262 ELIZABETH ST (Continued) **U003391639**

Missing Data for Tank:	Minor Data Missing
Date Closed:	Not reported
Test Method:	Not reported
Deleted:	False
Updated:	True
SPDES Number:	Not reported
Lat/Long:	Not reported

AC152 **LADDER COMPANY 20** **HIST UST** **U003074788**
SSW **253 LAFAYETTE STREET** **AST** **N/A**
1/8-1/4 **NEW YORK, NY 10012** **HIST AST**
0.134 mi.
710 ft. **Site 1 of 5 in cluster AC**

Relative:
Lower

Actual:
36 ft.

HIST UST:

PBS Number:	2-357510
SPDES Number:	Not reported
Emergency Contact:	EOC/NOTIFICATION DESK
Emergency Telephone:	(718) 999-2094
Operator:	COMPANY OFFICER
Operator Telephone:	(212) 570-4213
Owner Name:	FIRE DEPARTMENT
Owner Address:	9 METROTECH
Owner City,St,Zip:	BROOKLYN, NY 11201-3857
Owner Telephone:	(718) 999-2094
Owner Type:	Local Government
Owner Subtype:	Not reported
Mailing Name:	BUILDINGS MAINTENANCE DIVISION
Mailing Address:	FIRE DEPARTMENT
Mailing Address 2:	48-34 35TH STREET
Mailing City,St,Zip:	LONG ISLAND CITY, NY 11101
Mailing Contact:	DIRECTOR
Mailing Telephone:	(718) 784-6510
Owner Mark:	First Owner
Facility Status:	1 - Active PBS facility, i.e. total capacity of the PBS tanks is greater than 1,100 gallons, regardless if Subpart 360-14 tanks exist or not at the facility.
Facility Addr2:	253 LAFAYETTE STREET
SWIS ID:	6201
Old PBS Number:	Not reported
Facility Type:	OTHER
Inspected Date:	Not reported
Inspector:	Not reported
Inspection Result:	Not reported
Federal ID:	Not reported
Certification Flag:	False
Certification Date:	05/11/2001
Expiration Date:	07/28/2003
Renew Flag:	False
Renewal Date:	Not reported
Total Capacity:	2435
FAMT:	True
Facility Screen:	No Missing Data
Owner Screen:	No Missing Data
Tank Screen:	Minor Data Missing
Dead Letter:	False
CBS Number:	Not reported
Town or City:	NEW YORK CITY

LADDER COMPANY 20 (Continued) **U003074788**

County Code: 62
Town or City: 01
Region: 2

Tank Id: 001
Tank Location: UNDERGROUND
Tank Status: Closed-Removed
Install Date: 19731201
Capacity (gals): 1000
Product Stored: UNLEADED GASOLINE
Tank Type: Steel/carbon steel
Tank Internal: Not reported
Tank External: Not reported
Pipe Location: Not reported
Pipe Type: STEEL/IRON
Pipe Internal: Not reported
Pipe External: Not reported
Second Containment: None
Leak Detection: None
Overfill Prot: Product Level Gauge
Dispenser: Suction
Date Tested: Not reported
Next Test Date: Not reported
Missing Data for Tank: Minor Data Missing
Date Closed: 03/01/1997
Test Method: Not reported
Deleted: False
Updated: True
Lat/long: Not reported

Tank Id: 002
Tank Location: UNDERGROUND
Tank Status: Closed-Removed
Install Date: 19731201
Capacity (gals): 1000
Product Stored: DIESEL
Tank Type: Steel/carbon steel
Tank Internal: Not reported
Tank External: Not reported
Pipe Location: Not reported
Pipe Type: STEEL/IRON
Pipe Internal: Not reported
Pipe External: Not reported
Second Containment: None
Leak Detection: None
Overfill Prot: Product Level Gauge
Dispenser: Suction
Date Tested: Not reported
Next Test Date: Not reported
Missing Data for Tank: Minor Data Missing
Date Closed: 03/01/1997
Test Method: Not reported
Deleted: False
Updated: True
Lat/long: Not reported

LADDER COMPANY 20 (Continued) **U003074788**

Tank Id:	003
Tank Location:	UNDERGROUND, VAULTED, WITH ACCESS
Tank Status:	Closed-Removed
Install Date:	19731201
Capacity (gals):	10000
Product Stored:	NOS 1,2, OR 4 FUEL OIL
Tank Type:	Steel/carbon steel
Tank Internal:	Not reported
Tank External:	Not reported
Pipe Location:	Not reported
Pipe Type:	STEEL/IRON
Pipe Internal:	Not reported
Pipe External:	Not reported
Second Containment:	None
Leak Detection:	None
Overfill Prot:	Product Level Gauge
Dispenser:	Suction
Date Tested:	Not reported
Next Test Date:	Not reported
Missing Data for Tank:	Minor Data Missing
Date Closed:	Not reported
Test Method:	Not reported
Deleted:	False
Updated:	True
Lat/long:	Not reported

Tank Id:	004
Tank Location:	UNDERGROUND
Tank Status:	In Service
Install Date:	19970301
Capacity (gals):	1080
Product Stored:	DIESEL
Tank Type:	Fiberglass reinforced plastic [FRP]
Tank Internal:	Fiberglass Liner (FRP)
Tank External:	Fiberglass
Pipe Location:	Underground
Pipe Type:	STAINLESS STEEL ALLOY
Pipe Internal:	Fiberglass Liner (FRP)
Pipe External:	Fiberglass
Second Containment:	Vault (w/access)
Leak Detection:	Electronic
Overfill Prot:	High Level Alarm
Dispenser:	Suction
Date Tested:	Not reported
Next Test Date:	Not reported
Missing Data for Tank:	No Missing Data
Date Closed:	Not reported
Test Method:	Not reported
Deleted:	False
Updated:	True
Lat/long:	Not reported

Tank Id:	005
Tank Location:	UNDERGROUND
Tank Status:	In Service

LADDER COMPANY 20 (Continued) **U003074788**

Install Date:	19970301
Capacity (gals):	1080
Product Stored:	DIESEL
Tank Type:	Fiberglass reinforced plastic [FRP]
Tank Internal:	Fiberglass Liner (FRP)
Tank External:	Fiberglass
Pipe Location:	Underground
Pipe Type:	STAINLESS STEEL ALLOY
Pipe Internal:	Fiberglass Liner (FRP)
Pipe External:	Fiberglass
Second Containment:	Vault (w/access)
Leak Detection:	Electronic
Overfill Prot:	High Level Alarm
Dispenser:	Suction
Date Tested:	Not reported
Next Test Date:	Not reported
Missing Data for Tank:	No Missing Data
Date Closed:	Not reported
Test Method:	Not reported
Deleted:	False
Updated:	True
Lat/long:	Not reported

AST:

Region:	STATE
DEC Region:	2
Site Status:	Active
Facility Id:	2-357510
Program Type:	PBS
UTM X:	584769.26841000002
UTM Y:	4508557.4847200001
Expiration Date:	2013/07/28

Affiliation Records:

Site Id:	17901
Affiliation Type:	Owner
Company Name:	NYC FIRE DEPARTMENT
Contact Type:	ASST. COMMISSIONER
Contact Name:	JOSEPH M. MASTROPIETRO
Address1:	9 METROTECH
Address2:	Not reported
City:	BROOKLYN
State:	NY
Zip Code:	11201-3857
Country Code:	001
Phone:	(718) 999-2094
Phone Ext:	Not reported
Email:	Not reported
Fax Number:	Not reported
Modified By:	NRLOMBAR
Date Last Modified:	3/10/2011

Site Id:	17901
Affiliation Type:	Mail Contact
Company Name:	BUILDINGS MAINTENANCE DIVISION
Contact Type:	Not reported
Contact Name:	JOSEPH M. MASTROPIETRO, ASST. COMMISSIONER

LADDER COMPANY 20 (Continued) **U003074788**

Address1:	NYC FIRE DEPARTMENT
Address2:	48-34 35TH STREET
City:	LONG ISLAND CITY
State:	NY
Zip Code:	11101
Country Code:	001
Phone:	(718) 784-6510
Phone Ext:	Not reported
Email:	MASTROJ@FDNY.NYC.GOV
Fax Number:	Not reported
Modified By:	NRLOMBAR
Date Last Modified:	3/10/2011

Site Id:	17901
Affiliation Type:	On-Site Operator
Company Name:	LADDER COMPANY 20
Contact Type:	Not reported
Contact Name:	COMPANY OFFICER
Address1:	Not reported
Address2:	Not reported
City:	Not reported
State:	NN
Zip Code:	Not reported
Country Code:	001
Phone:	(212) 570-4213
Phone Ext:	Not reported
Email:	Not reported
Fax Number:	Not reported
Modified By:	TRANSLAT
Date Last Modified:	3/4/2004

Site Id:	17901
Affiliation Type:	Emergency Contact
Company Name:	FIRE DEPARTMENT
Contact Type:	Not reported
Contact Name:	EOC/NOTIFICATION DESK
Address1:	Not reported
Address2:	Not reported
City:	Not reported
State:	NN
Zip Code:	Not reported
Country Code:	999
Phone:	(718) 999-2094
Phone Ext:	Not reported
Email:	Not reported
Fax Number:	Not reported
Modified By:	NRLOMBAR
Date Last Modified:	2/4/2010

Equipment Records:

C00 - Pipe Location - No Piping
F00 - Pipe External Protection - None
I04 - Overfill - Product Level Gauge (A/G)
A03 - Tank Internal Protection - Fiberglass Liner (FRP)
F04 - Pipe External Protection - Fiberglass
K01 - Spill Prevention - Catch Basin
A00 - Tank Internal Protection - None

LADDER COMPANY 20 (Continued) **U003074788**

D01 - Pipe Type - Steel/Carbon Steel/Iron
J02 - Dispenser - Suction
J02 - Dispenser - Suction
L09 - Piping Leak Detection - Exempt Suction Piping
G00 - Tank Secondary Containment - None
A03 - Tank Internal Protection - Fiberglass Liner (FRP)
F04 - Pipe External Protection - Fiberglass
K01 - Spill Prevention - Catch Basin
J02 - Dispenser - Suction
L09 - Piping Leak Detection - Exempt Suction Piping
H00 - Tank Leak Detection - None
B01 - Tank External Protection - Painted/Asphalt Coating
I04 - Overfill - Product Level Gauge (A/G)
K01 - Spill Prevention - Catch Basin
E04 - Piping Secondary Containment - Double-Walled (Underground)
E04 - Piping Secondary Containment - Double-Walled (Underground)
C02 - Pipe Location - Underground/On-ground
H01 - Tank Leak Detection - Interstitial - Electronic Monitoring
I02 - Overfill - High Level Alarm
C02 - Pipe Location - Underground/On-ground
H01 - Tank Leak Detection - Interstitial - Electronic Monitoring
I02 - Overfill - High Level Alarm
A00 - Tank Internal Protection - None
D01 - Pipe Type - Steel/Carbon Steel/Iron
G01 - Tank Secondary Containment - Diking (Aboveground)
J02 - Dispenser - Suction
L09 - Piping Leak Detection - Exempt Suction Piping
C01 - Pipe Location - Aboveground
E00 - Piping Secondary Containment - None
F01 - Pipe External Protection - Painted/Asphalt Coating
B04 - Tank External Protection - Fiberglass
B04 - Tank External Protection - Fiberglass
H00 - Tank Leak Detection - None
H00 - Tank Leak Detection - None
G00 - Tank Secondary Containment - None
G00 - Tank Secondary Containment - None
A00 - Tank Internal Protection - None
D01 - Pipe Type - Steel/Carbon Steel/Iron
J02 - Dispenser - Suction
A00 - Tank Internal Protection - None
D01 - Pipe Type - Steel/Carbon Steel/Iron
J02 - Dispenser - Suction
H05 - Tank Leak Detection - In-Tank System (ATG)
C00 - Pipe Location - No Piping
F00 - Pipe External Protection - None
I04 - Overfill - Product Level Gauge (A/G)
C00 - Pipe Location - No Piping
F00 - Pipe External Protection - None
I04 - Overfill - Product Level Gauge (A/G)
B00 - Tank External Protection - None
D06 - Pipe Type - Fiberglass Reinforced Plastic (FRP)
G04 - Tank Secondary Containment - Double-Walled (Underground)
D06 - Pipe Type - Fiberglass Reinforced Plastic (FRP)
G04 - Tank Secondary Containment - Double-Walled (Underground)
B00 - Tank External Protection - None
B00 - Tank External Protection - None

LADDER COMPANY 20 (Continued) **U003074788**

Tank Info:

Tank Number:	006
Tank Id:	60589
Tank Location:	3
Tank Type:	Steel/Carbon Steel/Iron
Tank Status:	In Service
Tank Model:	Not reported
Pipe Model:	Not reported
Install Date:	03/08/1986
Capacity Gallons:	275
Tightness Test Method:	NN
Date Test:	Not reported
Next Test Date:	Not reported
Date Tank Closed:	Not reported
Register:	True
Modified By:	NRLOMBAR
Last Modified:	03/10/2011

HIST AST:

PBS Number:	2-357510
SWIS Code:	6201
Operator:	COMPANY OFFICER
Facility Phone:	(212) 570-4213
Facility Addr2:	253 LAFAYETTE STREET
Facility Type:	OTHER
Emergency:	EOC/NOTIFICATION DESK
Emergency Tel:	(718) 999-2094
Old PBSNO:	Not reported
Date Inspected:	Not reported
Inspector:	Not reported
Result of Inspection:	Not reported
Owner Name:	FIRE DEPARTMENT
Owner Address:	9 METROTECH
Owner City,St,Zip:	BROOKLYN, NY 11201-3857
Federal ID:	Not reported
Owner Tel:	(718) 999-2094
Owner Type:	Local Government
Owner Subtype:	Not reported
Mailing Contact:	DIRECTOR
Mailing Name:	BUILDINGS MAINTENANCE DIVISION
Mailing Address:	FIRE DEPARTMENT
Mailing Address 2:	48-34 35TH STREET
Mailing City,St,Zip:	LONG ISLAND CITY, NY 11101
Mailing Telephone:	(718) 784-6510
Owner Mark:	First Owner
Facility Status:	1 - Active PBS facility, i.e. total capacity of the PBS tanks is greater than 1,100 gallons, regardless if Subpart 360-14 tanks exist or not at the facility.
Certification Flag:	False
Certification Date:	05/11/2001
Expiration:	07/28/2003
Renew Flag:	False
Renew Date:	Not reported
Total Capacity:	2435
FAMT:	True

LADDER COMPANY 20 (Continued) **U003074788**

Facility Screen:	No Missing Data
Owner Screen:	No Missing Data
Tank Screen:	Minor Data Missing
Dead Letter:	False
CBS Number:	Not reported
Town or City:	NEW YORK CITY
County Code:	62
Town or City Code:	01
Region:	2
Tank ID:	006
Tank Location:	ABOVEGROUND
Tank Status:	In Service
Install Date:	Not reported
Capacity (Gal):	275
Product Stored:	NOS 1,2, OR 4 FUEL OIL
Tank Type:	Steel/carbon steel
Tank Internal:	0
Tank External:	1
Pipe Location:	Aboveground
Pipe Type:	STEEL/IRON
Pipe Internal:	None
Pipe External:	1
Tank Containment:	None
Leak Detection:	0
Overfill Protection:	0
Dispenser Method:	Not reported
Date Tested:	Not reported
Next Test Date:	Not reported
Missing Data for Tank:	Minor Data Missing
Date Closed:	Not reported
Test Method:	Not reported
Deleted:	False
Updated:	True
SPDES Number:	Not reported
Lat/Long:	Not reported

AC153 **LADDER COMPANY 20** **UST** **U004063333**
SSW **253 LAFAYETTE STREET** **N/A**
1/8-1/4 **NEW YORK, NY 10012**
0.134 mi.
710 ft. **Site 2 of 5 in cluster AC**

Relative:
Lower

Actual:
36 ft.

UST:

Facility Id:	2-357510
Region:	STATE
DEC Region:	2
Site Status:	Active
Program Type:	PBS
Expiration Date:	2013/07/28
UTM X:	584769.26841000002
UTM Y:	4508557.4847200001

Affiliation Records:

Site Id:	17901
Affiliation Type:	Owner
Company Name:	NYC FIRE DEPARTMENT
Contact Type:	ASST. COMMISSIONER

LADDER COMPANY 20 (Continued) **U004063333**

Contact Name:	JOSEPH M. MASTROPIETRO
Address1:	9 METROTECH
Address2:	Not reported
City:	BROOKLYN
State:	NY
Zip Code:	11201-3857
Country Code:	001
Phone:	(718) 999-2094
Phone Ext:	Not reported
Email:	Not reported
Fax Number:	Not reported
Modified By:	NRLOMBAR
Date Last Modified:	3/10/2011

Site Id:	17901
Affiliation Type:	Mail Contact
Company Name:	BUILDINGS MAINTENANCE DIVISION
Contact Type:	Not reported
Contact Name:	JOSEPH M. MASTROPIETRO, ASST. COMMISSIONER
Address1:	NYC FIRE DEPARTMENT
Address2:	48-34 35TH STREET
City:	LONG ISLAND CITY
State:	NY
Zip Code:	11101
Country Code:	001
Phone:	(718) 784-6510
Phone Ext:	Not reported
Email:	MASTROJ@FDNY.NYC.GOV
Fax Number:	Not reported
Modified By:	NRLOMBAR
Date Last Modified:	3/10/2011

Site Id:	17901
Affiliation Type:	On-Site Operator
Company Name:	LADDER COMPANY 20
Contact Type:	Not reported
Contact Name:	COMPANY OFFICER
Address1:	Not reported
Address2:	Not reported
City:	Not reported
State:	NN
Zip Code:	Not reported
Country Code:	001
Phone:	(212) 570-4213
Phone Ext:	Not reported
Email:	Not reported
Fax Number:	Not reported
Modified By:	TRANSLAT
Date Last Modified:	3/4/2004

Site Id:	17901
Affiliation Type:	Emergency Contact
Company Name:	FIRE DEPARTMENT
Contact Type:	Not reported
Contact Name:	EOC/NOTIFICATION DESK
Address1:	Not reported
Address2:	Not reported

LADDER COMPANY 20 (Continued) **U004063333**

City:	Not reported
State:	NN
Zip Code:	Not reported
Country Code:	999
Phone:	(718) 999-2094
Phone Ext:	Not reported
Email:	Not reported
Fax Number:	Not reported
Modified By:	NRLOMBAR
Date Last Modified:	2/4/2010

Equipment Records:

C00 - Pipe Location - No Piping
F00 - Pipe External Protection - None
I04 - Overfill - Product Level Gauge (A/G)
A03 - Tank Internal Protection - Fiberglass Liner (FRP)
F04 - Pipe External Protection - Fiberglass
K01 - Spill Prevention - Catch Basin
A00 - Tank Internal Protection - None
D01 - Pipe Type - Steel/Carbon Steel/Iron
J02 - Dispenser - Suction
J02 - Dispenser - Suction
L09 - Piping Leak Detection - Exempt Suction Piping
G00 - Tank Secondary Containment - None
A03 - Tank Internal Protection - Fiberglass Liner (FRP)
F04 - Pipe External Protection - Fiberglass
K01 - Spill Prevention - Catch Basin
J02 - Dispenser - Suction
L09 - Piping Leak Detection - Exempt Suction Piping
H00 - Tank Leak Detection - None
B01 - Tank External Protection - Painted/Asphalt Coating
I04 - Overfill - Product Level Gauge (A/G)
K01 - Spill Prevention - Catch Basin
E04 - Piping Secondary Containment - Double-Walled (Underground)
E04 - Piping Secondary Containment - Double-Walled (Underground)
C02 - Pipe Location - Underground/On-ground
H01 - Tank Leak Detection - Interstitial - Electronic Monitoring
I02 - Overfill - High Level Alarm
C02 - Pipe Location - Underground/On-ground
H01 - Tank Leak Detection - Interstitial - Electronic Monitoring
I02 - Overfill - High Level Alarm
A00 - Tank Internal Protection - None
D01 - Pipe Type - Steel/Carbon Steel/Iron
G01 - Tank Secondary Containment - Diking (Aboveground)
J02 - Dispenser - Suction
L09 - Piping Leak Detection - Exempt Suction Piping
C01 - Pipe Location - Aboveground
E00 - Piping Secondary Containment - None
F01 - Pipe External Protection - Painted/Asphalt Coating
B04 - Tank External Protection - Fiberglass
B04 - Tank External Protection - Fiberglass
H00 - Tank Leak Detection - None
H00 - Tank Leak Detection - None
G00 - Tank Secondary Containment - None
G00 - Tank Secondary Containment - None
A00 - Tank Internal Protection - None
D01 - Pipe Type - Steel/Carbon Steel/Iron

LADDER COMPANY 20 (Continued) **U004063333**

J02 - Dispenser - Suction
A00 - Tank Internal Protection - None
D01 - Pipe Type - Steel/Carbon Steel/Iron
J02 - Dispenser - Suction
H05 - Tank Leak Detection - In-Tank System (ATG)
C00 - Pipe Location - No Piping
F00 - Pipe External Protection - None
I04 - Overfill - Product Level Gauge (A/G)
C00 - Pipe Location - No Piping
F00 - Pipe External Protection - None
I04 - Overfill - Product Level Gauge (A/G)
B00 - Tank External Protection - None
D06 - Pipe Type - Fiberglass Reinforced Plastic (FRP)
G04 - Tank Secondary Containment - Double-Walled (Underground)
D06 - Pipe Type - Fiberglass Reinforced Plastic (FRP)
G04 - Tank Secondary Containment - Double-Walled (Underground)
B00 - Tank External Protection - None
B00 - Tank External Protection - None

Tank Info:

Site ID:	17901
Tank Number:	001
Tank ID:	35095
Tank Status:	Closed - Removed
Tank Model:	Not reported
Pipe Model:	Not reported
Install Date:	12/01/1973
Capacity Gallons:	1000
Tightness Test Method:	NN
Next Test Date:	Not reported
Date Tank Closed:	03/01/1997
Tank Location:	5
Tank Type:	Steel/carbon steel
Date Test:	Not reported
Register:	True
Modified By:	TRANSLAT
Last Modified:	03/04/2004
Site ID:	17901
Tank Number:	002
Tank ID:	35096
Tank Status:	Closed - Removed
Tank Model:	Not reported
Pipe Model:	Not reported
Install Date:	12/01/1973
Capacity Gallons:	1000
Tightness Test Method:	NN
Next Test Date:	Not reported
Date Tank Closed:	03/01/1997
Tank Location:	5
Tank Type:	Steel/carbon steel
Date Test:	Not reported
Register:	True
Modified By:	TRANSLAT
Last Modified:	03/04/2004

LADDER COMPANY 20 (Continued) **U004063333**

Site ID:	17901
Tank Number:	003
Tank ID:	35097
Tank Status:	Closed - Removed
Tank Model:	Not reported
Pipe Model:	Not reported
Install Date:	12/01/1973
Capacity Gallons:	10000
Tightness Test Method:	NN
Next Test Date:	Not reported
Date Tank Closed:	Not reported
Tank Location:	6
Tank Type:	Steel/carbon steel
Date Test:	Not reported
Register:	True
Modified By:	TRANSLAT
Last Modified:	03/04/2004
Site ID:	17901
Tank Number:	004
Tank ID:	52601
Tank Status:	In Service
Tank Model:	Not reported
Pipe Model:	Not reported
Install Date:	03/01/1997
Capacity Gallons:	1080
Tightness Test Method:	NN
Next Test Date:	Not reported
Date Tank Closed:	Not reported
Tank Location:	5
Tank Type:	Equivalent technology
Date Test:	Not reported
Register:	True
Modified By:	NRLOMBAR
Last Modified:	03/10/2011
Site ID:	17901
Tank Number:	005
Tank ID:	52602
Tank Status:	In Service
Tank Model:	Not reported
Pipe Model:	Not reported
Install Date:	03/01/1997
Capacity Gallons:	1080
Tightness Test Method:	NN
Next Test Date:	Not reported
Date Tank Closed:	Not reported
Tank Location:	5
Tank Type:	Equivalent technology
Date Test:	Not reported
Register:	True
Modified By:	NRLOMBAR
Last Modified:	03/10/2011

V154 **ALCON ENGRAVERS INC** **RCRA-NonGen** **1000336623**
North **656 BROADWAY** **FINDS** **NYD001507250**
1/8-1/4 **NEW YORK, NY 10012** **MANIFEST**
0.138 mi.
726 ft. **Site 4 of 4 in cluster V**

Relative:
Lower

Actual:
39 ft.

RCRA-NonGen:

Date form received by agency:	01/01/2007
Facility name:	ALCON ENGRAVERS INC
Facility address:	656 BROADWAY NEW YORK, NY 10012
EPA ID:	NYD001507250
Mailing address:	BROADWAY NEW YORK, NY 10012
Contact:	ALCON SAME
Contact address:	BROADWAY NEW YORK, NY 10012
Contact country:	US
Contact telephone:	(212) 777-4040
Contact email:	Not reported
EPA Region:	02
Land type:	Facility is not located on Indian land. Additional information is not known.
Classification:	Non-Generator
Description:	Handler: Non-Generators do not presently generate hazardous waste

Owner/Operator Summary:

Owner/operator name:	FRAR CALASCIONE PRES
Owner/operator address:	NOT REQUIRED NOT REQUIRED, WY 99999
Owner/operator country:	US
Owner/operator telephone:	(212) 555-1212
Legal status:	Private
Owner/Operator Type:	Owner
Owner/Op start date:	Not reported
Owner/Op end date:	Not reported

Owner/operator name:	FRAR CALASCIONE PRES
Owner/operator address:	NOT REQUIRED NOT REQUIRED, WY 99999
Owner/operator country:	US
Owner/operator telephone:	(212) 555-1212
Legal status:	Private
Owner/Operator Type:	Operator
Owner/Op start date:	Not reported
Owner/Op end date:	Not reported

Handler Activities Summary:

U.S. importer of hazardous waste:	No
Mixed waste (haz. and radioactive):	No
Recycler of hazardous waste:	No
Transporter of hazardous waste:	No
Treater, storer or disposer of HW:	No
Underground injection activity:	No
On-site burner exemption:	No
Furnace exemption:	No
Used oil fuel burner:	No
Used oil processor:	No
User oil refiner:	No

ALCON ENGRAVERS INC (Continued) **1000336623**

Used oil fuel marketer to burner: No
Used oil Specification marketer: No
Used oil transfer facility: No
Used oil transporter: No

Historical Generators:
Date form received by agency: 01/01/2006
Facility name: ALCON ENGRAVERS INC
Classification: Not a generator, verified

Date form received by agency: 11/25/1980
Facility name: ALCON ENGRAVERS INC
Classification: Unverified

Facility Has Received Notices of Violations:
Regulation violated: Not reported
Area of violation: Generators - General
Date violation determined: 01/01/1986
Date achieved compliance: 07/10/1986
Violation lead agency: State
Enforcement action: FINAL 3008(A) COMPLIANCE ORDER
Enforcement action date: 07/10/1986
Enf. disposition status: Not reported
Enf. disp. status date: Not reported
Enforcement lead agency: State
Proposed penalty amount: Not reported
Final penalty amount: Not reported
Paid penalty amount: Not reported

Regulation violated: Not reported
Area of violation: Generators - General
Date violation determined: 01/01/1986
Date achieved compliance: 07/10/1986
Violation lead agency: State
Enforcement action: INITIAL 3008(A) COMPLIANCE
Enforcement action date: 06/30/1986
Enf. disposition status: Not reported
Enf. disp. status date: Not reported
Enforcement lead agency: State
Proposed penalty amount: 750
Final penalty amount: Not reported
Paid penalty amount: Not reported

Evaluation Action Summary:
Evaluation date: 03/01/1991
Evaluation: COMPLIANCE EVALUATION INSPECTION ON-SITE
Area of violation: Not reported
Date achieved compliance: Not reported
Evaluation lead agency: State

Evaluation date: 01/01/1986
Evaluation: NON-FINANCIAL RECORD REVIEW
Area of violation: Generators - General
Date achieved compliance: 07/10/1986
Evaluation lead agency: State

ALCON ENGRAVERS INC (Continued) **1000336623**

FINDS:

Registry ID: 110004335069

Environmental Interest/Information System
RCRAInfo is a national information system that supports the Resource Conservation and Recovery Act (RCRA) program through the tracking of events and activities related to facilities that generate, transport, and treat, store, or dispose of hazardous waste. RCRAInfo allows RCRA program staff to track the notification, permit, compliance, and corrective action activities required under RCRA.

NY MANIFEST:

EPA ID:	NYD001507250
Country:	USA
Mailing Name:	ALCON ENGRAVERS INC
Mailing Contact:	ALCON ENGRAVERS INC
Mailing Address:	323 WEST 39TH STREET
Mailing Address 2:	Not reported
Mailing City:	NEW YORK
Mailing State:	NY
Mailing Zip:	10018
Mailing Zip4:	Not reported
Mailing Country:	USA
Mailing Phone:	000-000-0000

Document ID:	NYA3056725
Manifest Status:	Completed copy
Trans1 State ID:	NY21635-G
Trans2 State ID:	Not reported
Generator Ship Date:	860403
Trans1 Recv Date:	860403
Trans2 Recv Date:	Not reported
TSD Site Recv Date:	860404
Part A Recv Date:	860407
Part B Recv Date:	860410
Generator EPA ID:	NYD001507250
Trans1 EPA ID:	NYD082785429
Trans2 EPA ID:	Not reported
TSDF ID:	NYD082785429
Waste Code:	D002 - NON-LISTED CORROSIVE WASTES
Quantity:	00220
Units:	G - Gallons (liquids only)* (8.3 pounds)
Number of Containers:	004
Container Type:	DF - Fiberboard or plastic drums (glass)
Handling Method:	T Chemical, physical, or biological treatment.
Specific Gravity:	145
Year:	86

Document ID:	NYA3084682
Manifest Status:	Completed copy
Trans1 State ID:	NY8385-RW
Trans2 State ID:	Not reported

ALCON ENGRAVERS INC (Continued) **1000336623**

Generator Ship Date: 860815
Trans1 Recv Date: 860815
Trans2 Recv Date: Not reported
TSD Site Recv Date: 860818
Part A Recv Date: 860818
Part B Recv Date: 860822
Generator EPA ID: NYD001507250
Trans1 EPA ID: NYD082785429
Trans2 EPA ID: Not reported
TSDF ID: NYD082785429
Waste Code: D002 - NON-LISTED CORROSIVE WASTES
Quantity: 00220
Units: G - Gallons (liquids only)* (8.3 pounds)
Number of Containers: 004
Container Type: DF - Fiberboard or plastic drums (glass)
Handling Method: T Chemical, physical, or biological treatment.
Specific Gravity: 145
Year: 86

Document ID: NYO1648926
Manifest Status: Completed copy
Trans1 State ID: NYJA149
Trans2 State ID: Not reported
Generator Ship Date: 821108
Trans1 Recv Date: 821108
Trans2 Recv Date: Not reported
TSD Site Recv Date: 821122
Part A Recv Date: Not reported
Part B Recv Date: Not reported
Generator EPA ID: NYD001507250
Trans1 EPA ID: NJD001318294
Trans2 EPA ID: Not reported
TSDF ID: RID040098352
Waste Code: D002 - NON-LISTED CORROSIVE WASTES
Quantity: 00110
Units: G - Gallons (liquids only)* (8.3 pounds)
Number of Containers: 002
Container Type: DM - Metal drums, barrels
Handling Method: Not reported
Specific Gravity: 100
Year: 82

Document ID: NYO1648962
Manifest Status: Completed copy
Trans1 State ID: NYJA149
Trans2 State ID: Not reported
Generator Ship Date: 821119
Trans1 Recv Date: 821119
Trans2 Recv Date: Not reported
TSD Site Recv Date: 821006
Part A Recv Date: Not reported
Part B Recv Date: Not reported
Generator EPA ID: NYD001507250
Trans1 EPA ID: NJD001318294
Trans2 EPA ID: Not reported

ALCON ENGRAVERS INC (Continued) **1000336623**

TSDF ID:	RID040098352
Waste Code:	D002 - NON-LISTED CORROSIVE WASTES
Quantity:	00110
Units:	G - Gallons (liquids only)* (8.3 pounds)
Number of Containers:	002
Container Type:	DM - Metal drums, barrels
Handling Method:	Not reported
Specific Gravity:	100
Year:	82

Document ID:	NYO1649007
Manifest Status:	Completed copy
Trans1 State ID:	NYJA149
Trans2 State ID:	Not reported
Generator Ship Date:	820625
Trans1 Recv Date:	820625
Trans2 Recv Date:	Not reported
TSD Site Recv Date:	820630
Part A Recv Date:	Not reported
Part B Recv Date:	Not reported
Generator EPA ID:	NYD001507250
Trans1 EPA ID:	NJD001318294
Trans2 EPA ID:	Not reported
TSDF ID:	RID040098352
Waste Code:	D002 - NON-LISTED CORROSIVE WASTES
Quantity:	00110
Units:	G - Gallons (liquids only)* (8.3 pounds)
Number of Containers:	002
Container Type:	DM - Metal drums, barrels
Handling Method:	Not reported
Specific Gravity:	100
Year:	82

Document ID:	NYO1648872
Manifest Status:	Completed after the designated time period for a TSDF to get a copy to the DEC
Trans1 State ID:	NYJA149
Trans2 State ID:	Not reported
Generator Ship Date:	831104
Trans1 Recv Date:	831104
Trans2 Recv Date:	831123
TSD Site Recv Date:	831123
Part A Recv Date:	031205
Part B Recv Date:	031205
Generator EPA ID:	NYD001507250
Trans1 EPA ID:	NJD001318294
Trans2 EPA ID:	Not reported
TSDF ID:	NJD089216790
Waste Code:	D002 - NON-LISTED CORROSIVE WASTES
Quantity:	00118
Units:	G - Gallons (liquids only)* (8.3 pounds)
Number of Containers:	002
Container Type:	DM - Metal drums, barrels
Handling Method:	T Chemical, physical, or biological treatment.
Specific Gravity:	100
Year:	83

ALCON ENGRAVERS INC (Continued) **1000336623**

Document ID:	NYO1648899
Manifest Status:	Completed after the designated time period for a TSDF to get a copy to the DEC
Trans1 State ID:	NYJA149
Trans2 State ID:	Not reported
Generator Ship Date:	831020
Trans1 Recv Date:	831020
Trans2 Recv Date:	Not reported
TSD Site Recv Date:	831021
Part A Recv Date:	031121
Part B Recv Date:	031121
Generator EPA ID:	NYD001507250
Trans1 EPA ID:	NJD001318294
Trans2 EPA ID:	Not reported
TSDF ID:	NJD001318294
Waste Code:	D002 - NON-LISTED CORROSIVE WASTES
Quantity:	00055
Units:	G - Gallons (liquids only)* (8.3 pounds)
Number of Containers:	001
Container Type:	DM - Metal drums, barrels
Handling Method:	Not reported
Specific Gravity:	100
Year:	83

Document ID:	NYO1648908
Manifest Status:	Completed after the designated time period for a TSDF to get a copy to the DEC
Trans1 State ID:	NYJA149
Trans2 State ID:	Not reported
Generator Ship Date:	830304
Trans1 Recv Date:	830304
Trans2 Recv Date:	Not reported
TSD Site Recv Date:	830324
Part A Recv Date:	030331
Part B Recv Date:	030331
Generator EPA ID:	NYD001507250
Trans1 EPA ID:	NJD001318294
Trans2 EPA ID:	Not reported
TSDF ID:	RID040098352
Waste Code:	D002 - NON-LISTED CORROSIVE WASTES
Quantity:	00055
Units:	G - Gallons (liquids only)* (8.3 pounds)
Number of Containers:	001
Container Type:	DM - Metal drums, barrels
Handling Method:	Not reported
Specific Gravity:	100
Year:	83

Document ID:	NYO1648989
Manifest Status:	Completed copy
Trans1 State ID:	NYJA149
Trans2 State ID:	Not reported
Generator Ship Date:	830201
Trans1 Recv Date:	830201
Trans2 Recv Date:	Not reported
TSD Site Recv Date:	821210
Part A Recv Date:	030204

ALCON ENGRAVERS INC (Continued) **1000336623**

Part B Recv Date:	030204
Generator EPA ID:	NYD001507250
Trans1 EPA ID:	NJD001318294
Trans2 EPA ID:	Not reported
TSDF ID:	RID040098352
Waste Code:	D002 - NON-LISTED CORROSIVE WASTES
Quantity:	00110
Units:	G - Gallons (liquids only)* (8.3 pounds)
Number of Containers:	002
Container Type:	DM - Metal drums, barrels
Handling Method:	Not reported
Specific Gravity:	100
Year:	83

Document ID:	NYO1649052
Manifest Status:	Completed copy
Trans1 State ID:	NYJA149
Trans2 State ID:	Not reported
Generator Ship Date:	830103
Trans1 Recv Date:	830103
Trans2 Recv Date:	Not reported
TSD Site Recv Date:	830106
Part A Recv Date:	030117
Part B Recv Date:	030117
Generator EPA ID:	NYD001507250
Trans1 EPA ID:	NJD001318294
Trans2 EPA ID:	Not reported
TSDF ID:	RID040098352
Waste Code:	D002 - NON-LISTED CORROSIVE WASTES
Quantity:	00055
Units:	G - Gallons (liquids only)* (8.3 pounds)
Number of Containers:	001
Container Type:	DM - Metal drums, barrels
Handling Method:	Not reported
Specific Gravity:	100
Year:	83

Document ID:	NJA0013584
Manifest Status:	Completed after the designated time period for a TSDF to get a copy to the DEC
Trans1 State ID:	NJSWAS757
Trans2 State ID:	Not reported
Generator Ship Date:	841120
Trans1 Recv Date:	841120
Trans2 Recv Date:	841128
TSD Site Recv Date:	841128
Part A Recv Date:	841218
Part B Recv Date:	841218
Generator EPA ID:	NYD001507250
Trans1 EPA ID:	NJD001318294
Trans2 EPA ID:	Not reported
TSDF ID:	NJD089216790
Waste Code:	D002 - NON-LISTED CORROSIVE WASTES
Quantity:	00053
Units:	G - Gallons (liquids only)* (8.3 pounds)
Number of Containers:	001

ALCON ENGRAVERS INC (Continued) **1000336623**

Container Type:	DF - Fiberboard or plastic drums (glass)
Handling Method:	T Chemical, physical, or biological treatment.
Specific Gravity:	100
Year:	84

Document ID:	NYO1648836
Manifest Status:	Completed copy
Trans1 State ID:	NYJA149
Trans2 State ID:	S7576CN
Generator Ship Date:	840306
Trans1 Recv Date:	840306
Trans2 Recv Date:	840307
TSD Site Recv Date:	840309
Part A Recv Date:	840312
Part B Recv Date:	840320
Generator EPA ID:	NYD001507250
Trans1 EPA ID:	NJD001318294
Trans2 EPA ID:	Not reported
TSDF ID:	NJD089216790
Waste Code:	D002 - NON-LISTED CORROSIVE WASTES
Quantity:	00050
Units:	G - Gallons (liquids only)* (8.3 pounds)
Number of Containers:	001
Container Type:	DM - Metal drums, barrels
Handling Method:	T Chemical, physical, or biological treatment.
Specific Gravity:	100
Year:	84

Document ID:	NYO1648917
Manifest Status:	Completed copy
Trans1 State ID:	NYJA149
Trans2 State ID:	NJS7576
Generator Ship Date:	840801
Trans1 Recv Date:	840801
Trans2 Recv Date:	840801
TSD Site Recv Date:	840806
Part A Recv Date:	840809
Part B Recv Date:	840817
Generator EPA ID:	NYD001507250
Trans1 EPA ID:	NJD001318294
Trans2 EPA ID:	Not reported
TSDF ID:	NJD089216790
Waste Code:	D002 - NON-LISTED CORROSIVE WASTES
Quantity:	00110
Units:	G - Gallons (liquids only)* (8.3 pounds)
Number of Containers:	002
Container Type:	DM - Metal drums, barrels
Handling Method:	T Chemical, physical, or biological treatment.
Specific Gravity:	100
Year:	84

Document ID:	NYO1649034
Manifest Status:	Completed copy
Trans1 State ID:	NYJA149

ALCON ENGRAVERS INC (Continued) **1000336623**

Trans2 State ID:	S7576CE
Generator Ship Date:	840410
Trans1 Recv Date:	840410
Trans2 Recv Date:	840411
TSD Site Recv Date:	840413
Part A Recv Date:	840418
Part B Recv Date:	840420
Generator EPA ID:	NYD001507250
Trans1 EPA ID:	NJD001318294
Trans2 EPA ID:	Not reported
TSDF ID:	NJD089216790
Waste Code:	D002 - NON-LISTED CORROSIVE WASTES
Quantity:	00110
Units:	G - Gallons (liquids only)* (8.3 pounds)
Number of Containers:	002
Container Type:	DM - Metal drums, barrels
Handling Method:	T Chemical, physical, or biological treatment.
Specific Gravity:	100
Year:	84

Document ID:	NYO1649097
Manifest Status:	Completed copy
Trans1 State ID:	NYJA149
Trans2 State ID:	S7576CE
Generator Ship Date:	840510
Trans1 Recv Date:	840510
Trans2 Recv Date:	840511
TSD Site Recv Date:	840511
Part A Recv Date:	840521
Part B Recv Date:	840521
Generator EPA ID:	NYD001507250
Trans1 EPA ID:	NJD001318294
Trans2 EPA ID:	Not reported
TSDF ID:	NJD089216790
Waste Code:	D002 - NON-LISTED CORROSIVE WASTES
Quantity:	00110
Units:	G - Gallons (liquids only)* (8.3 pounds)
Number of Containers:	002
Container Type:	DM - Metal drums, barrels
Handling Method:	T Chemical, physical, or biological treatment.
Specific Gravity:	100
Year:	84

Document ID:	NYO1648845
Manifest Status:	Completed copy
Trans1 State ID:	NYJA149
Trans2 State ID:	Not reported
Generator Ship Date:	840207
Trans1 Recv Date:	840207
Trans2 Recv Date:	Not reported
TSD Site Recv Date:	840208
Part A Recv Date:	840222
Part B Recv Date:	840223
Generator EPA ID:	NYD001507250
Trans1 EPA ID:	NJD001318294

ALCON ENGRAVERS INC (Continued) **1000336623**

Trans2 EPA ID:	Not reported
TSDF ID:	NJD089216790
Waste Code:	D002 - NON-LISTED CORROSIVE WASTES
Quantity:	00110
Units:	G - Gallons (liquids only)* (8.3 pounds)
Number of Containers:	002
Container Type:	DM - Metal drums, barrels
Handling Method:	T Chemical, physical, or biological treatment.
Specific Gravity:	100
Year:	84

Document ID:	NYO1649088
Manifest Status:	Completed copy
Trans1 State ID:	NYJA149
Trans2 State ID:	S7576CE
Generator Ship Date:	840606
Trans1 Recv Date:	840606
Trans2 Recv Date:	840607
TSD Site Recv Date:	840611
Part A Recv Date:	840613
Part B Recv Date:	840619
Generator EPA ID:	NYD001507250
Trans1 EPA ID:	NJD001318294
Trans2 EPA ID:	Not reported
TSDF ID:	NJD089216790
Waste Code:	D002 - NON-LISTED CORROSIVE WASTES
Quantity:	00110
Units:	G - Gallons (liquids only)* (8.3 pounds)
Number of Containers:	002
Container Type:	DM - Metal drums, barrels
Handling Method:	T Chemical, physical, or biological treatment.
Specific Gravity:	100
Year:	84

Document ID:	NJA0013586
Manifest Status:	Completed after the designated time period for a TSDF to get a copy to the DEC
Trans1 State ID:	S7576CD/J
Trans2 State ID:	Not reported
Generator Ship Date:	850207
Trans1 Recv Date:	850207
Trans2 Recv Date:	Not reported
TSD Site Recv Date:	850207
Part A Recv Date:	850215
Part B Recv Date:	850423
Generator EPA ID:	NYD001507250
Trans1 EPA ID:	NJD001318294
Trans2 EPA ID:	Not reported
TSDF ID:	NJD089216790
Waste Code:	D002 - NON-LISTED CORROSIVE WASTES
Quantity:	00050
Units:	G - Gallons (liquids only)* (8.3 pounds)
Number of Containers:	001
Container Type:	DF - Fiberboard or plastic drums (glass)
Handling Method:	T Chemical, physical, or biological treatment.
Specific Gravity:	100

ALCON ENGRAVERS INC (Continued) **1000336623**

Year:	85

Document ID:	NJA0013587
Manifest Status:	Completed after the designated time period for a TSDF to get a copy to the DEC
Trans1 State ID:	S7576CD/J
Trans2 State ID:	Not reported
Generator Ship Date:	850222
Trans1 Recv Date:	850222
Trans2 Recv Date:	Not reported
TSD Site Recv Date:	850222
Part A Recv Date:	850228
Part B Recv Date:	850423
Generator EPA ID:	NYD001507250
Trans1 EPA ID:	NJD001318294
Trans2 EPA ID:	Not reported
TSDF ID:	NJD089216790
Waste Code:	D002 - NON-LISTED CORROSIVE WASTES
Quantity:	00050
Units:	G - Gallons (liquids only)* (8.3 pounds)
Number of Containers:	001
Container Type:	DF - Fiberboard or plastic drums (glass)
Handling Method:	T Chemical, physical, or biological treatment.
Specific Gravity:	100
Year:	85

Document ID:	NJA0013589
Manifest Status:	Completed copy
Trans1 State ID:	S7576CD/J
Trans2 State ID:	Not reported
Generator Ship Date:	850408
Trans1 Recv Date:	850408
Trans2 Recv Date:	850410
TSD Site Recv Date:	850410
Part A Recv Date:	850416
Part B Recv Date:	850423
Generator EPA ID:	NYD001507250
Trans1 EPA ID:	NJD001318294
Trans2 EPA ID:	Not reported
TSDF ID:	NJD089216790
Waste Code:	D002 - NON-LISTED CORROSIVE WASTES
Quantity:	00055
Units:	G - Gallons (liquids only)* (8.3 pounds)
Number of Containers:	001
Container Type:	DF - Fiberboard or plastic drums (glass)
Handling Method:	T Chemical, physical, or biological treatment.
Specific Gravity:	100
Year:	85

Click this hyperlink while viewing on your computer to access
2 additional NY_MANIFEST: record(s) in the EDR Site Report.

AD155 **LORD SHIVAS PROPERTIES LLC** **AST** **A100183132**
West **152 MERCER STREET** **N/A**
1/8-1/4 **NEW YORK, NY 10012**
0.138 mi.
726 ft. **Site 1 of 2 in cluster AD**

Relative:
Lower

Actual:
30 ft.

AST:

Region:	STATE
DEC Region:	2
Site Status:	Active
Facility Id:	2-606517
Program Type:	PBS
UTM X:	584602.37294999999
UTM Y:	4508710.5395299997
Expiration Date:	2016/07/26

Affiliation Records:

Site Id:	28376
Affiliation Type:	Owner
Company Name:	LORD SHIVAS PROPERTIES LLC
Contact Type:	MMBER
Contact Name:	HARSISH V. MISTRY
Address1:	P.O. BOX 685, PRINCE ST. STATION
Address2:	Not reported
City:	NEW YORK
State:	NY
Zip Code:	10012
Country Code:	001
Phone:	(212) 226-7841
Phone Ext:	Not reported
Email:	Not reported
Fax Number:	Not reported
Modified By:	MSBAPTIS
Date Last Modified:	8/4/2010

Site Id:	28376
Affiliation Type:	Mail Contact
Company Name:	LORD SHIVAS PROPERTIES LLC
Contact Type:	Not reported
Contact Name:	Not reported
Address1:	P.O. BOX 685
Address2:	PRINCE ST. STATION
City:	NEW YORK
State:	NY
Zip Code:	10012
Country Code:	001
Phone:	(212) 226-7841
Phone Ext:	Not reported
Email:	Not reported
Fax Number:	Not reported
Modified By:	TRANSLAT
Date Last Modified:	3/4/2004

Site Id:	28376
Affiliation Type:	On-Site Operator
Company Name:	LORD SHIVAS PROPERTIES LLC
Contact Type:	Not reported
Contact Name:	HARISH V. MISTRY
Address1:	Not reported
Address2:	Not reported

LORD SHIVAS PROPERTIES LLC (Continued) **A100183132**

City:	Not reported
State:	NN
Zip Code:	Not reported
Country Code:	999
Phone:	(212) 226-7841
Phone Ext:	Not reported
Email:	Not reported
Fax Number:	Not reported
Modified By:	BVCAMPBE
Date Last Modified:	5/3/2011

Site Id:	28376
Affiliation Type:	Emergency Contact
Company Name:	LORD SHIVAS PROPERTIES LLC
Contact Type:	Not reported
Contact Name:	HARISH V. MISTRY
Address1:	Not reported
Address2:	Not reported
City:	Not reported
State:	NN
Zip Code:	Not reported
Country Code:	999
Phone:	(212) 226-7841
Phone Ext:	Not reported
Email:	Not reported
Fax Number:	Not reported
Modified By:	BVCAMPBE
Date Last Modified:	5/3/2011

Equipment Records:

C01 - Pipe Location - Aboveground
E00 - Piping Secondary Containment - None
F01 - Pipe External Protection - Painted/Asphalt Coating
D01 - Pipe Type - Steel/Carbon Steel/Iron
J01 - Dispenser - Submersible
A01 - Tank Internal Protection - Epoxy Liner
I05 - Overfill - Vent Whistle
B01 - Tank External Protection - Painted/Asphalt Coating
G03 - Tank Secondary Containment - Vault (w/o access)
H06 - Tank Leak Detection - Impervious Barrier/Concrete Pad (A/G)
L00 - Piping Leak Detection - None
K00 - Spill Prevention - None

Tank Info:

Tank Number:	887198
Tank Id:	61533
Tank Location:	3
Tank Type:	Steel/Carbon Steel/Iron
Tank Status:	In Service
Tank Model:	Not reported
Pipe Model:	Not reported
Install Date:	06/19/1998
Capacity Gallons:	2000
Tightness Test Method:	NN
Date Test:	Not reported
Next Test Date:	Not reported

LORD SHIVAS PROPERTIES LLC (Continued) **A100183132**

Date Tank Closed: Not reported
Register: True
Modified By: BVCAMPBE
Last Modified: 05/03/2011

AE156 **SCHOLASTIC INC.** **UST** **U003397354**
WSW **557 BROADWAY** **HIST UST** **N/A**
1/8-1/4 **NEW YORK, NY 10012**
0.138 mi.
727 ft. **Site 1 of 8 in cluster AE**

Relative:
Lower

Actual:
32 ft.

UST:
Facility Id: 2-603680
Region: STATE
DEC Region: 2
Site Status: Unregulated
Program Type: PBS
Expiration Date: N/A
UTM X: 584653.38156999997
UTM Y: 4508601.6784399999

Affiliation Records:
Site Id: 25587
Affiliation Type: Owner
Company Name: SCHOLASTIC INC.
Contact Type: Not reported
Contact Name: Not reported
Address1: 555 BROADWAY
Address2: Not reported
City: NEW YORK
State: NY
Zip Code: 10012
Country Code: 001
Phone: (212) 343-6925
Phone Ext: Not reported
Email: Not reported
Fax Number: Not reported
Modified By: TRANSLAT
Date Last Modified: 3/4/2004

Site Id: 25587
Affiliation Type: Mail Contact
Company Name: SCHOLASTIC INC.
Contact Type: Not reported
Contact Name: WILLIAM BRESTCHGER
Address1: 555 BROADWAY
Address2: 555 BROADWAY
City: NEW YORK
State: NY
Zip Code: 10012
Country Code: 001
Phone: (212) 343-6925
Phone Ext: Not reported
Email: Not reported
Fax Number: Not reported
Modified By: TRANSLAT
Date Last Modified: 3/4/2004

SCHOLASTIC INC. (Continued) **U003397354**

Site Id:	25587
Affiliation Type:	On-Site Operator
Company Name:	SCHOLASTIC INC.
Contact Type:	Not reported
Contact Name:	WILLIAM BRESTSCHGER
Address1:	Not reported
Address2:	Not reported
City:	Not reported
State:	NN
Zip Code:	Not reported
Country Code:	001
Phone:	(212) 343-6925
Phone Ext:	Not reported
Email:	Not reported
Fax Number:	Not reported
Modified By:	TRANSLAT
Date Last Modified:	3/4/2004

Site Id:	25587
Affiliation Type:	Emergency Contact
Company Name:	SCHOLASTIC INC.
Contact Type:	Not reported
Contact Name:	WILLIAM BRESTCHGER
Address1:	Not reported
Address2:	Not reported
City:	Not reported
State:	NN
Zip Code:	Not reported
Country Code:	001
Phone:	(212) 343-6925
Phone Ext:	Not reported
Email:	Not reported
Fax Number:	Not reported
Modified By:	TRANSLAT
Date Last Modified:	3/4/2004

Equipment Records:

D01 - Pipe Type - Steel/Carbon Steel/Iron
F00 - Pipe External Protection - None
D01 - Pipe Type - Steel/Carbon Steel/Iron
C02 - Pipe Location - Underground/On-ground
A01 - Tank Internal Protection - Epoxy Liner
G00 - Tank Secondary Containment - None
J00 - Dispenser - None
H00 - Tank Leak Detection - None
F00 - Pipe External Protection - None
H00 - Tank Leak Detection - None
A01 - Tank Internal Protection - Epoxy Liner
G00 - Tank Secondary Containment - None
J00 - Dispenser - None
I00 - Overfill - None
F00 - Pipe External Protection - None
H00 - Tank Leak Detection - None
C02 - Pipe Location - Underground/On-ground
I00 - Overfill - None
D01 - Pipe Type - Steel/Carbon Steel/Iron
C02 - Pipe Location - Underground/On-ground

SCHOLASTIC INC. (Continued) **U003397354**

D01 - Pipe Type - Steel/Carbon Steel/Iron
C02 - Pipe Location - Underground/On-ground
C02 - Pipe Location - Underground/On-ground
F00 - Pipe External Protection - None
D01 - Pipe Type - Steel/Carbon Steel/Iron
D01 - Pipe Type - Steel/Carbon Steel/Iron
H00 - Tank Leak Detection - None
F00 - Pipe External Protection - None
F00 - Pipe External Protection - None
A01 - Tank Internal Protection - Epoxy Liner
G00 - Tank Secondary Containment - None
J00 - Dispenser - None
A01 - Tank Internal Protection - Epoxy Liner
G00 - Tank Secondary Containment - None
J00 - Dispenser - None
A01 - Tank Internal Protection - Epoxy Liner
G00 - Tank Secondary Containment - None
A01 - Tank Internal Protection - Epoxy Liner
G00 - Tank Secondary Containment - None
J00 - Dispenser - None
H00 - Tank Leak Detection - None
I00 - Overfill - None
I00 - Overfill - None
I00 - Overfill - None
I00 - Overfill - None
I00 - Overfill - None
I00 - Overfill - None
H00 - Tank Leak Detection - None
D01 - Pipe Type - Steel/Carbon Steel/Iron
D01 - Pipe Type - Steel/Carbon Steel/Iron
C02 - Pipe Location - Underground/On-ground
A01 - Tank Internal Protection - Epoxy Liner
G00 - Tank Secondary Containment - None
J00 - Dispenser - None
A01 - Tank Internal Protection - Epoxy Liner
G00 - Tank Secondary Containment - None
J00 - Dispenser - None
C02 - Pipe Location - Underground/On-ground
C02 - Pipe Location - Underground/On-ground
H00 - Tank Leak Detection - None
H00 - Tank Leak Detection - None
F00 - Pipe External Protection - None
F00 - Pipe External Protection - None
B00 - Tank External Protection - None
B00 - Tank External Protection - None
B00 - Tank External Protection - None
B00 - Tank External Protection - None
B00 - Tank External Protection - None
B00 - Tank External Protection - None
B00 - Tank External Protection - None
B00 - Tank External Protection - None

Tank Info:
Site ID: 25587

Tank Number: 001
Tank ID: 55174
Tank Status: Closed - Removed

SCHOLASTIC INC. (Continued) **U003397354**

Tank Model:	Not reported
Pipe Model:	Not reported
Install Date:	Not reported
Capacity Gallons:	550
Tightness Test Method:	NN
Next Test Date:	Not reported
Date Tank Closed:	09/01/1998
Tank Location:	5
Tank Type:	Steel/carbon steel
Date Test:	Not reported
Register:	True
Modified By:	TRANSLAT
Last Modified:	03/04/2004
Site ID:	25587
Tank Number:	002
Tank ID:	55175
Tank Status:	Closed - Removed
Tank Model:	Not reported
Pipe Model:	Not reported
Install Date:	Not reported
Capacity Gallons:	550
Tightness Test Method:	NN
Next Test Date:	Not reported
Date Tank Closed:	09/01/1998
Tank Location:	5
Tank Type:	Steel/carbon steel
Date Test:	Not reported
Register:	True
Modified By:	TRANSLAT
Last Modified:	03/04/2004
Site ID:	25587
Tank Number:	003
Tank ID:	55176
Tank Status:	Closed - Removed
Tank Model:	Not reported
Pipe Model:	Not reported
Install Date:	Not reported
Capacity Gallons:	550
Tightness Test Method:	NN
Next Test Date:	Not reported
Date Tank Closed:	09/01/1998
Tank Location:	5
Tank Type:	Steel/carbon steel
Date Test:	Not reported
Register:	True
Modified By:	TRANSLAT
Last Modified:	03/04/2004
Site ID:	25587
Tank Number:	004
Tank ID:	55177
Tank Status:	Closed - Removed

SCHOLASTIC INC. (Continued) **U003397354**

Tank Model:	Not reported
Pipe Model:	Not reported
Install Date:	Not reported
Capacity Gallons:	550
Tightness Test Method:	NN
Next Test Date:	Not reported
Date Tank Closed:	09/01/1998
Tank Location:	5
Tank Type:	Steel/carbon steel
Date Test:	Not reported
Register:	True
Modified By:	TRANSLAT
Last Modified:	03/04/2004
Site ID:	25587
Tank Number:	005
Tank ID:	55178
Tank Status:	Closed - Removed
Tank Model:	Not reported
Pipe Model:	Not reported
Install Date:	Not reported
Capacity Gallons:	550
Tightness Test Method:	NN
Next Test Date:	Not reported
Date Tank Closed:	09/01/1998
Tank Location:	5
Tank Type:	Steel/carbon steel
Date Test:	Not reported
Register:	True
Modified By:	TRANSLAT
Last Modified:	03/04/2004
Site ID:	25587
Tank Number:	006
Tank ID:	55179
Tank Status:	Closed - Removed
Tank Model:	Not reported
Pipe Model:	Not reported
Install Date:	Not reported
Capacity Gallons:	550
Tightness Test Method:	NN
Next Test Date:	Not reported
Date Tank Closed:	09/01/1998
Tank Location:	5
Tank Type:	Steel/carbon steel
Date Test:	Not reported
Register:	True
Modified By:	TRANSLAT
Last Modified:	03/04/2004
Site ID:	25587
Tank Number:	007
Tank ID:	55180
Tank Status:	Closed - Removed

SCHOLASTIC INC. (Continued) **U003397354**

Tank Model:	Not reported
Pipe Model:	Not reported
Install Date:	Not reported
Capacity Gallons:	550
Tightness Test Method:	NN
Next Test Date:	Not reported
Date Tank Closed:	08/01/1998
Tank Location:	5
Tank Type:	Steel/carbon steel
Date Test:	Not reported
Register:	True
Modified By:	TRANSLAT
Last Modified:	03/04/2004
Site ID:	25587
Tank Number:	008
Tank ID:	55181
Tank Status:	Closed - Removed
Tank Model:	Not reported
Pipe Model:	Not reported
Install Date:	Not reported
Capacity Gallons:	550
Tightness Test Method:	NN
Next Test Date:	Not reported
Date Tank Closed:	09/01/1998
Tank Location:	5
Tank Type:	Steel/carbon steel
Date Test:	Not reported
Register:	True
Modified By:	TRANSLAT
Last Modified:	03/04/2004

HIST UST:

PBS Number:	2-603680
SPDES Number:	Not reported
Emergency Contact:	WILLIAM BRESTCHGER
Emergency Telephone:	(212) 343-6925
Operator:	WILLIAM BRESTSCHGER
Operator Telephone:	(212) 343-6925
Owner Name:	SCHOLASTIC INC.
Owner Address:	555 BROADWAY
Owner City,St,Zip:	NEW YORK, NY 10012
Owner Telephone:	(212) 343-6925
Owner Type:	Corporate/Commercial
Owner Subtype:	Not reported
Mailing Name:	SCHOLASTIC INC.
Mailing Address:	555 BROADWAY
Mailing Address 2:	555 BROADWAY
Mailing City,St,Zip:	NEW YORK, NY 10012
Mailing Contact:	WILLIAM BRESTCHGER
Mailing Telephone:	(212) 343-6925
Owner Mark:	First Owner
Facility Status:	2 - Unregulated by PBS (the total capacity is less than 1,101 gallons) and Subpart 360-14.
Facility Addr2:	557 BROADWAY
SWIS ID:	6201

SCHOLASTIC INC. (Continued) **U003397354**

Old PBS Number:	Not reported
Facility Type:	Not reported
Inspected Date:	Not reported
Inspector:	Not reported
Inspection Result:	Not reported
Federal ID:	Not reported
Certification Flag:	False
Certification Date:	10/29/1998
Expiration Date:	10/01/2003
Renew Flag:	False
Renewal Date:	Not reported
Total Capacity:	0
FAMT:	True
Facility Screen:	Minor Data Missing
Owner Screen:	No Missing Data
Tank Screen:	0
Dead Letter:	False
CBS Number:	Not reported
Town or City:	NEW YORK CITY
County Code:	62
Town or City:	01
Region:	2

Tank Id:	001
Tank Location:	UNDERGROUND
Tank Status:	Closed-Removed
Install Date:	Not reported
Capacity (gals):	550
Product Stored:	EMPTY
Tank Type:	Steel/carbon steel
Tank Internal:	Epoxy Liner
Tank External:	None
Pipe Location:	Underground
Pipe Type:	STEEL/IRON
Pipe Internal:	None
Pipe External:	None
Second Containment:	None
Leak Detection:	None
Overfill Prot:	None
Dispenser:	0
Date Tested:	Not reported
Next Test Date:	Not reported
Missing Data for Tank:	No Missing Data
Date Closed:	09/01/1998
Test Method:	Not reported
Deleted:	False
Updated:	True
Lat/long:	Not reported

Tank Id:	002
Tank Location:	UNDERGROUND
Tank Status:	Closed-Removed
Install Date:	Not reported
Capacity (gals):	550
Product Stored:	EMPTY
Tank Type:	Steel/carbon steel

SCHOLASTIC INC. (Continued) **U003397354**

Tank Internal:	Epoxy Liner
Tank External:	None
Pipe Location:	Underground
Pipe Type:	STEEL/IRON
Pipe Internal:	Not reported
Pipe External:	Not reported
Second Containment:	Not reported
Leak Detection:	Not reported
Overfill Prot:	Not reported
Dispenser:	Not reported
Date Tested:	Not reported
Next Test Date:	Not reported
Missing Data for Tank:	Minor Data Missing
Date Closed:	09/01/1998
Test Method:	Not reported
Deleted:	False
Updated:	True
Lat/long:	Not reported

Tank Id:	003
Tank Location:	UNDERGROUND
Tank Status:	Closed-Removed
Install Date:	Not reported
Capacity (gals):	550
Product Stored:	EMPTY
Tank Type:	Steel/carbon steel
Tank Internal:	Epoxy Liner
Tank External:	None
Pipe Location:	Underground
Pipe Type:	STEEL/IRON
Pipe Internal:	Not reported
Pipe External:	Not reported
Second Containment:	Not reported
Leak Detection:	Not reported
Overfill Prot:	Not reported
Dispenser:	Not reported
Date Tested:	Not reported
Next Test Date:	Not reported
Missing Data for Tank:	Minor Data Missing
Date Closed:	09/01/1998
Test Method:	Not reported
Deleted:	False
Updated:	True
Lat/long:	Not reported

Tank Id:	004
Tank Location:	UNDERGROUND
Tank Status:	Closed-Removed
Install Date:	Not reported
Capacity (gals):	550
Product Stored:	LEADED GASOLINE
Tank Type:	Steel/carbon steel
Tank Internal:	Epoxy Liner
Tank External:	None
Pipe Location:	Underground

SCHOLASTIC INC. (Continued) **U003397354**

Pipe Type:	STEEL/IRON
Pipe Internal:	Not reported
Pipe External:	Not reported
Second Containment:	Not reported
Leak Detection:	Not reported
Overfill Prot:	Not reported
Dispenser:	Not reported
Date Tested:	Not reported
Next Test Date:	Not reported
Missing Data for Tank:	Minor Data Missing
Date Closed:	09/01/1998
Test Method:	Not reported
Deleted:	False
Updated:	True
Lat/long:	Not reported

Tank Id:	005
Tank Location:	UNDERGROUND
Tank Status:	Closed-Removed
Install Date:	Not reported
Capacity (gals):	550
Product Stored:	LEADED GASOLINE
Tank Type:	Steel/carbon steel
Tank Internal:	Epoxy Liner
Tank External:	None
Pipe Location:	Underground
Pipe Type:	STEEL/IRON
Pipe Internal:	Not reported
Pipe External:	Not reported
Second Containment:	Not reported
Leak Detection:	Not reported
Overfill Prot:	Not reported
Dispenser:	Not reported
Date Tested:	Not reported
Next Test Date:	Not reported
Missing Data for Tank:	Minor Data Missing
Date Closed:	09/01/1998
Test Method:	Not reported
Deleted:	False
Updated:	True
Lat/long:	Not reported

Tank Id:	006
Tank Location:	UNDERGROUND
Tank Status:	Closed-Removed
Install Date:	Not reported
Capacity (gals):	550
Product Stored:	LEADED GASOLINE
Tank Type:	Steel/carbon steel
Tank Internal:	Epoxy Liner
Tank External:	None
Pipe Location:	Underground
Pipe Type:	STEEL/IRON
Pipe Internal:	Not reported
Pipe External:	Not reported

SCHOLASTIC INC. (Continued) **U003397354**

Second Containment: Not reported
Leak Detection: Not reported
Overfill Prot: Not reported
Dispenser: Not reported
Date Tested: Not reported
Next Test Date: Not reported
Missing Data for Tank: Minor Data Missing
Date Closed: 09/01/1998
Test Method: Not reported
Deleted: False
Updated: True
Lat/long: Not reported

Tank Id: 007
Tank Location: UNDERGROUND
Tank Status: Closed-Removed
Install Date: Not reported
Capacity (gals): 550
Product Stored: NOS 1,2, OR 4 FUEL OIL
Tank Type: Steel/carbon steel
Tank Internal: Epoxy Liner
Tank External: None
Pipe Location: Underground
Pipe Type: STEEL/IRON
Pipe Internal: Not reported
Pipe External: Not reported
Second Containment: Not reported
Leak Detection: Not reported
Overfill Prot: Not reported
Dispenser: Not reported
Date Tested: Not reported
Next Test Date: Not reported
Missing Data for Tank: Minor Data Missing
Date Closed: 08/01/1998
Test Method: Not reported
Deleted: False
Updated: True
Lat/long: Not reported

Tank Id: 008
Tank Location: UNDERGROUND
Tank Status: Closed-Removed
Install Date: Not reported
Capacity (gals): 550
Product Stored: NOS 1,2, OR 4 FUEL OIL
Tank Type: Steel/carbon steel
Tank Internal: Epoxy Liner
Tank External: None
Pipe Location: Underground
Pipe Type: STEEL/IRON
Pipe Internal: Not reported
Pipe External: Not reported
Second Containment: Not reported
Leak Detection: Not reported
Overfill Prot: Not reported

SCHOLASTIC INC. (Continued) **U003397354**

Dispenser:	Not reported
Date Tested:	Not reported
Next Test Date:	Not reported
Missing Data for Tank:	Minor Data Missing
Date Closed:	09/01/1998
Test Method:	Not reported
Deleted:	False
Updated:	True
Lat/long:	Not reported

AD157 **SOHO CONDOMINIUMS** **AST** **A100177760**
WSW **90 PRINCE STREET** **N/A**
1/8-1/4 **NEW YORK, NY 10012**
0.138 mi.
730 ft. **Site 2 of 2 in cluster AD**

Relative:
Lower

Actual:
30 ft.

AST:

Region:	STATE
DEC Region:	2
Site Status:	Active
Facility Id:	2-201642
Program Type:	PBS
UTM X:	584770.96979
UTM Y:	4508578.5977699999
Expiration Date:	2008/02/03

Affiliation Records:

Site Id:	6861
Affiliation Type:	Owner
Company Name:	SOHO CONDOMINIUM
Contact Type:	Not reported
Contact Name:	Not reported
Address1:	90 PRINCE STREET
Address2:	Not reported
City:	NEW YORK
State:	NY
Zip Code:	10012
Country Code:	001
Phone:	(212) 674-6123
Phone Ext:	Not reported
Email:	Not reported
Fax Number:	Not reported
Modified By:	TRANSLAT
Date Last Modified:	3/4/2004

Site Id:	6861
Affiliation Type:	Mail Contact
Company Name:	NEW BEDFORD MGMT. CORP.
Contact Type:	Not reported
Contact Name:	RON GODEL
Address1:	333 PARK AVENUE SOUTH
Address2:	Not reported
City:	NEW YORK
State:	NY
Zip Code:	10010
Country Code:	001
Phone:	(212) 674-6123
Phone Ext:	Not reported

SOHO CONDOMINIUMS (Continued) **A100177760**

Email:	Not reported
Fax Number:	Not reported
Modified By:	TRANSLAT
Date Last Modified:	3/4/2004

Site Id:	6861
Affiliation Type:	On-Site Operator
Company Name:	SOHO CONDOMINIUMS
Contact Type:	Not reported
Contact Name:	JORGE NUPOLIS
Address1:	Not reported
Address2:	Not reported
City:	Not reported
State:	NN
Zip Code:	Not reported
Country Code:	001
Phone:	(212) 674-6123
Phone Ext:	Not reported
Email:	Not reported
Fax Number:	Not reported
Modified By:	TRANSLAT
Date Last Modified:	3/4/2004

Site Id:	6861
Affiliation Type:	Emergency Contact
Company Name:	SOHO CONDOMINIUM
Contact Type:	Not reported
Contact Name:	RON GODEL
Address1:	Not reported
Address2:	Not reported
City:	Not reported
State:	NN
Zip Code:	Not reported
Country Code:	001
Phone:	(917) 864-6394
Phone Ext:	Not reported
Email:	Not reported
Fax Number:	Not reported
Modified By:	TRANSLAT
Date Last Modified:	3/4/2004

Equipment Records:

A00 - Tank Internal Protection - None
D02 - Pipe Type - Galvanized Steel
J02 - Dispenser - Suction
L09 - Piping Leak Detection - Exempt Suction Piping
G00 - Tank Secondary Containment - None
H99 - Tank Leak Detection - Other
C00 - Pipe Location - No Piping
F00 - Pipe External Protection - None
I04 - Overfill - Product Level Gauge (A/G)
B00 - Tank External Protection - None

Tank Info:

Tank Number:	001
Tank Id:	11478

SOHO CONDOMINIUMS (Continued) **A100177760**

Tank Location:	1
Tank Type:	Steel/Carbon Steel/Iron
Tank Status:	In Service
Tank Model:	Not reported
Pipe Model:	Not reported
Install Date:	Not reported
Capacity Gallons:	2000
Tightness Test Method:	NN
Date Test:	Not reported
Next Test Date:	Not reported
Date Tank Closed:	Not reported
Register:	True
Modified By:	TRANSLAT
Last Modified:	03/04/2004

AC158 **NYC FIRE DEPARTMENT** **MANIFEST** **1010173074**
SSW **251 LAFAYETTE ST** **N/A**
1/8-1/4 **NEW YORK, NY 10012**
0.139 mi.
736 ft. **Site 3 of 5 in cluster AC**

Relative:
Lower

Actual:
36 ft.

NY MANIFEST:

EPA ID:	NYR000035287
Country:	USA
Mailing Name:	NYC FIRE DEPARTMENT
Mailing Contact:	SALVATORE FAME
Mailing Address:	250 LIVINGSTON ST
Mailing Address 2:	Not reported
Mailing City:	BROOKLYN
Mailing State:	NY
Mailing Zip:	11201
Mailing Zip4:	Not reported
Mailing Country:	USA
Mailing Phone:	718-694-2004

NY MANIFEST:

No Manifest Records Available

AE159 **555 BROADWAY** **HIST UST** **U003712147**
WSW **555 BROADWAY** **N/A**
1/8-1/4 **NEW YORK, NY 10012**
0.142 mi.
750 ft. **Site 2 of 8 in cluster AE**

Relative:
Lower

Actual:
31 ft.

HIST UST:

PBS Number:	2-604341
SPDES Number:	Not reported
Emergency Contact:	NEIL KURTZ
Emergency Telephone:	(201) 488-3427
Operator:	CB RICHARD ELLIS, INC
Operator Telephone:	(212) 226-2555
Owner Name:	SCHOLASTIC INC
Owner Address:	555 BROADWAY
Owner City,St,Zip:	NEW YORK, NY 10012
Owner Telephone:	(212) 343-6000
Owner Type:	Corporate/Commercial

555 BROADWAY (Continued) **U003712147**

Owner Subtype:	Not reported
Mailing Name:	CB RICHARD ELLIS, INC
Mailing Address:	A/A/F/ SCHOLASTIC INC
Mailing Address 2:	555 BROADWAY
Mailing City,St,Zip:	NEW YORK, NY 10012
Mailing Contact:	BETH ELMALEH STAPLETON
Mailing Telephone:	(212) 226-2555
Owner Mark:	First Owner
Facility Status:	1 - Active PBS facility, i.e. total capacity of the PBS tanks is greater than 1,100 gallons, regardless if Subpart 360-14 tanks exist or not at the facility.
Facility Addr2:	Not reported
SWIS ID:	6201
Old PBS Number:	Not reported
Facility Type:	OTHER
Inspected Date:	Not reported
Inspector:	Not reported
Inspection Result:	Not reported
Federal ID:	Not reported
Certification Flag:	False
Certification Date:	12/15/1999
Expiration Date:	12/13/2004
Renew Flag:	False
Renewal Date:	Not reported
Total Capacity:	10000
FAMT:	True
Facility Screen:	No Missing Data
Owner Screen:	No Missing Data
Tank Screen:	No Missing Data
Dead Letter:	False
CBS Number:	Not reported
Town or City:	NEW YORK CITY
County Code:	62
Town or City:	01
Region:	2

Tank Id:	01
Tank Location:	UNDERGROUND, VAULTED, WITH ACCESS
Tank Status:	In Service
Install Date:	Not reported
Capacity (gals):	10000
Product Stored:	NOS 1,2, OR 4 FUEL OIL
Tank Type:	Steel/carbon steel
Tank Internal:	None
Tank External:	Painted/Asphalt Coating
Pipe Location:	Aboveground
Pipe Type:	STEEL/IRON
Pipe Internal:	None
Pipe External:	None
Second Containment:	81
Leak Detection:	None
Overfill Prot:	Product Level Gauge, Vent Whistle
Dispenser:	Suction
Date Tested:	Not reported
Next Test Date:	Not reported
Missing Data for Tank:	No Missing Data
Date Closed:	Not reported

555 BROADWAY (Continued) **U003712147**

Test Method: Not reported
Deleted: False
Updated: True
Lat/long: Not reported

AE160 **555 BROADWAY** **UST** **U004078547**
WSW **555 BROADWAY** **N/A**
1/8-1/4 **NEW YORK, NY 10012**
0.142 mi.
750 ft. **Site 3 of 8 in cluster AE**

Relative:
Lower

Actual:
31 ft.

UST:
Facility Id: 2-604341
Region: STATE
DEC Region: 2
Site Status: Active
Program Type: PBS
Expiration Date: 2009/12/13
UTM X: 584649.23482000001
UTM Y: 4508594.9699600004

Affiliation Records:
Site Id: 26216
Affiliation Type: Mail Contact
Company Name: CB RICHARD ELLIS, INC
Contact Type: Not reported
Contact Name: GREGORY S. BROWN
Address1: A/A/F/ SCHOLASTIC INC
Address2: 555 BROADWAY
City: NEW YORK
State: NY
Zip Code: 10012
Country Code: 001
Phone: (212) 343-6638
Phone Ext: Not reported
Email: Not reported
Fax Number: Not reported
Modified By: KXTANG
Date Last Modified: 1/6/2005

Site Id: 26216
Affiliation Type: On-Site Operator
Company Name: 555 BROADWAY
Contact Type: Not reported
Contact Name: CB RICHARD ELLIS, INC
Address1: Not reported
Address2: Not reported
City: Not reported
State: NN
Zip Code: Not reported
Country Code: 001
Phone: (212) 226-2555
Phone Ext: Not reported
Email: Not reported
Fax Number: Not reported
Modified By: TRANSLAT
Date Last Modified: 3/4/2004

555 BROADWAY (Continued) **U004078547**

Site Id:	26216
Affiliation Type:	Emergency Contact
Company Name:	SCHOLASTIC INC
Contact Type:	Not reported
Contact Name:	JOSEPH CORBO
Address1:	Not reported
Address2:	Not reported
City:	Not reported
State:	NN
Zip Code:	Not reported
Country Code:	999
Phone:	(212) 343-6648
Phone Ext:	Not reported
Email:	Not reported
Fax Number:	Not reported
Modified By:	KXTANG
Date Last Modified:	1/6/2005

Site Id:	26216
Affiliation Type:	Owner
Company Name:	SCHOLASTIC INC
Contact Type:	REAL ESTATE MANAGER
Contact Name:	CB RICHARD ELLIS
Address1:	555 BROADWAY
Address2:	Not reported
City:	NEW YORK
State:	NY
Zip Code:	10012
Country Code:	001
Phone:	(212) 343-6000
Phone Ext:	Not reported
Email:	Not reported
Fax Number:	Not reported
Modified By:	KXTANG
Date Last Modified:	1/6/2005

Equipment Records:

G03 - Tank Secondary Containment - Vault (w/o access)
A00 - Tank Internal Protection - None
D01 - Pipe Type - Steel/Carbon Steel/Iron
G01 - Tank Secondary Containment - Diking (Aboveground)
J02 - Dispenser - Suction
L09 - Piping Leak Detection - Exempt Suction Piping
I05 - Overfill - Vent Whistle
C01 - Pipe Location - Aboveground
H00 - Tank Leak Detection - None
B01 - Tank External Protection - Painted/Asphalt Coating
F00 - Pipe External Protection - None
I04 - Overfill - Product Level Gauge (A/G)

Tank Info:

Site ID:	26216
Tank Number:	01
Tank ID:	57412
Tank Status:	In Service
Tank Model:	Not reported

555 BROADWAY (Continued) **U004078547**

Pipe Model:	Not reported
Install Date:	Not reported
Capacity Gallons:	10000
Tightness Test Method:	NN
Next Test Date:	Not reported
Date Tank Closed:	Not reported
Tank Location:	6
Tank Type:	Steel/carbon steel
Date Test:	Not reported
Register:	True
Modified By:	TRANSLAT
Last Modified:	03/04/2004

AE161 **SEPHORA STORE SOHO #302** **RCRA-CESQG** **1007112523**
WSW **555 BROADWAY** **MANIFEST** **NYR000117481**
1/8-1/4 **NEW YORK, NY 10012** **MANIFEST**
0.142 mi.
750 ft. **Site 4 of 8 in cluster AE**

Relative:
Lower

Actual:
31 ft.

RCRA-CESQG:

Date form received by agency:	01/01/2007
Facility name:	SEPHORA STORE SOHO #302
Facility address:	555 BROADWAY NEW YORK, NY 10012
EPA ID:	NYR000117481
Mailing address:	MARKET ST SAN FRANCISCO, CA 94105
Contact:	SANDI BAKER
Contact address:	MARKET ST SAN FRANCISCO, CA 94105
Contact country:	US
Contact telephone:	(415) 348-3488
Contact email:	Not reported
EPA Region:	02
Classification:	Conditionally Exempt Small Quantity Generator
Description:	Handler: generates 100 kg or less of hazardous waste per calendar month, and accumulates 1000 kg or less of hazardous waste at any time; or generates 1 kg or less of acutely hazardous waste per calendar month, and accumulates at any time: 1 kg or less of acutely hazardous waste; or 100 kg or less of any residue or contaminated soil, waste or other debris resulting from the cleanup of a spill, into or on any land or water, of acutely hazardous waste; or generates 100 kg or less of any residue or contaminated soil, waste or other debris resulting from the cleanup of a spill, into or on any land or water, of acutely hazardous waste during any calendar month, and accumulates at any time: 1 kg or less of acutely hazardous waste; or 100 kg or less of any residue or contaminated soil, waste or other debris resulting from the cleanup of a spill, into or on any land or water, of acutely hazardous waste

Owner/Operator Summary:

Owner/operator name:	SEPHORA STORE SOHO #302
Owner/operator address:	BROADWAY NEW YORK, NY 10012
Owner/operator country:	US
Owner/operator telephone:	(212) 555-1212
Legal status:	Private

SEPHORA STORE SOHO #302 (Continued) **1007112523**

Owner/Operator Type: Operator
Owner/Op start date: 07/16/1998
Owner/Op end date: Not reported

Owner/operator name: CB RICHARD ELLIS
Owner/operator address: UNKNOWN
UNKNOWN, NY 99999
Owner/operator country: US
Owner/operator telephone: (212) 555-1212
Legal status: Private
Owner/Operator Type: Owner
Owner/Op start date: 12/31/1979
Owner/Op end date: Not reported

Handler Activities Summary:
U.S. importer of hazardous waste: No
Mixed waste (haz. and radioactive): No
Recycler of hazardous waste: No
Transporter of hazardous waste: No
Treater, storer or disposer of HW: No
Underground injection activity: No
On-site burner exemption: No
Furnace exemption: No
Used oil fuel burner: No
Used oil processor: No
User oil refiner: No
Used oil fuel marketer to burner: No
Used oil Specification marketer: No
Used oil transfer facility: No
Used oil transporter: No

Historical Generators:
Date form received by agency: 01/01/2006
Facility name: SEPHORA STORE SOHO #302
Classification: Conditionally Exempt Small Quantity Generator

Date form received by agency: 08/07/2003
Facility name: SEPHORA STORE SOHO #302
Classification: Small Quantity Generator

Violation Status: No violations found

NY MANIFEST:
EPA ID: NYR000117481
Country: USA
Mailing Name: SEPHORA #302 - SOHO
Mailing Contact: JESSICA
Mailing Address: 555 BROADWAY
Mailing Address 2: Not reported
Mailing City: NEW YORK
Mailing State: NY
Mailing Zip: 10012
Mailing Zip4: Not reported
Mailing Country: USA
Mailing Phone: 212-625-1309

SEPHORA STORE SOHO #302 (Continued) **1007112523**

Document ID:	Not reported
Manifest Status:	Not reported
Trans1 State ID:	NJR000050617
Trans2 State ID:	Not reported
Generator Ship Date:	2007-02-06
Trans1 Recv Date:	2007-02-06
Trans2 Recv Date:	Not reported
TSD Site Recv Date:	2007-02-15
Part A Recv Date:	Not reported
Part B Recv Date:	Not reported
Generator EPA ID:	NYR000117481
Trans1 EPA ID:	Not reported
Trans2 EPA ID:	Not reported
TSDF ID:	NJD991291105
Waste Code:	Not reported
Quantity:	150.0
Units:	P - Pounds
Number of Containers:	1.0
Container Type:	DF - Fiberboard or plastic drums (glass)
Handling Method:	B Incineration, heat recovery, burning.
Specific Gravity:	1.0
Year:	2007
Manifest Tracking Num:	001546576JJK
Import Ind:	N
Export Ind:	N
Discr Quantity Ind:	N
Discr Type Ind:	Y
Discr Residue Ind:	N
Discr Partial Reject Ind:	N
Discr Full Reject Ind:	N
Manifest Ref Num:	Not reported
Alt Fac RCRA Id:	Not reported
Alt Fac Sign Date:	Not reported
Mgmt Method Type Code:	H061

Document ID:	Not reported
Manifest Status:	Not reported
Trans1 State ID:	NJR000050617
Trans2 State ID:	Not reported
Generator Ship Date:	2007-06-28
Trans1 Recv Date:	2007-06-28
Trans2 Recv Date:	Not reported
TSD Site Recv Date:	2007-07-06
Part A Recv Date:	Not reported
Part B Recv Date:	Not reported
Generator EPA ID:	NYR000117481
Trans1 EPA ID:	Not reported
Trans2 EPA ID:	Not reported
TSDF ID:	NJD991291105
Waste Code:	Not reported
Quantity:	150.0
Units:	P - Pounds
Number of Containers:	1.0
Container Type:	DF - Fiberboard or plastic drums (glass)
Handling Method:	L Landfill.
Specific Gravity:	1.0

SEPHORA STORE SOHO #302 (Continued) **1007112523**

Year:	2007
Manifest Tracking Num:	001546617JJK
Import Ind:	N
Export Ind:	N
Discr Quantity Ind:	N
Discr Type Ind:	N
Discr Residue Ind:	N
Discr Partial Reject Ind:	N
Discr Full Reject Ind:	N
Manifest Ref Num:	Not reported
Alt Fac RCRA Id:	Not reported
Alt Fac Sign Date:	Not reported
Mgmt Method Type Code:	H141

Document ID:	Not reported
Manifest Status:	Not reported
Trans1 State ID:	NJR000050617
Trans2 State ID:	Not reported
Generator Ship Date:	2007-05-18
Trans1 Recv Date:	2007-05-18
Trans2 Recv Date:	Not reported
TSD Site Recv Date:	2007-05-23
Part A Recv Date:	Not reported
Part B Recv Date:	Not reported
Generator EPA ID:	NYR000117481
Trans1 EPA ID:	Not reported
Trans2 EPA ID:	Not reported
TSDF ID:	NJD991291105
Waste Code:	Not reported
Quantity:	150.0
Units:	P - Pounds
Number of Containers:	1.0
Container Type:	DF - Fiberboard or plastic drums (glass)
Handling Method:	L Landfill.
Specific Gravity:	1.0
Year:	2007
Manifest Tracking Num:	001546651JJK
Import Ind:	N
Export Ind:	N
Discr Quantity Ind:	N
Discr Type Ind:	N
Discr Residue Ind:	N
Discr Partial Reject Ind:	N
Discr Full Reject Ind:	N
Manifest Ref Num:	Not reported
Alt Fac RCRA Id:	Not reported
Alt Fac Sign Date:	Not reported
Mgmt Method Type Code:	H141

Document ID:	Not reported
Manifest Status:	Not reported
Trans1 State ID:	NJR000050617
Trans2 State ID:	Not reported
Generator Ship Date:	2007-04-26
Trans1 Recv Date:	2007-04-27

SEPHORA STORE SOHO #302 (Continued) **1007112523**

Trans2 Recv Date:	Not reported
TSD Site Recv Date:	2007-05-03
Part A Recv Date:	Not reported
Part B Recv Date:	Not reported
Generator EPA ID:	NYR000117481
Trans1 EPA ID:	Not reported
Trans2 EPA ID:	Not reported
TSDF ID:	NJD991291105
Waste Code:	Not reported
Quantity:	150.0
Units:	P - Pounds
Number of Containers:	1.0
Container Type:	DF - Fiberboard or plastic drums (glass)
Handling Method:	L Landfill.
Specific Gravity:	1.0
Year:	2007
Manifest Tracking Num:	001546660JJK
Import Ind:	N
Export Ind:	N
Discr Quantity Ind:	N
Discr Type Ind:	N
Discr Residue Ind:	N
Discr Partial Reject Ind:	N
Discr Full Reject Ind:	N
Manifest Ref Num:	Not reported
Alt Fac RCRA Id:	Not reported
Alt Fac Sign Date:	Not reported
Mgmt Method Type Code:	H141

Document ID:	Not reported
Manifest Status:	Not reported
Trans1 State ID:	NJR000050617
Trans2 State ID:	Not reported
Generator Ship Date:	2007-03-07
Trans1 Recv Date:	2007-03-07
Trans2 Recv Date:	Not reported
TSD Site Recv Date:	2007-03-13
Part A Recv Date:	Not reported
Part B Recv Date:	Not reported
Generator EPA ID:	NYR000117481
Trans1 EPA ID:	Not reported
Trans2 EPA ID:	Not reported
TSDF ID:	NJD991291105
Waste Code:	Not reported
Quantity:	150.0
Units:	P - Pounds
Number of Containers:	1.0
Container Type:	DF - Fiberboard or plastic drums (glass)
Handling Method:	L Landfill.
Specific Gravity:	1.0
Year:	2007
Manifest Tracking Num:	001546689JJK
Import Ind:	N
Export Ind:	N
Discr Quantity Ind:	N
Discr Type Ind:	N

SEPHORA STORE SOHO #302 (Continued) **1007112523**

Discr Residue Ind:	N
Discr Partial Reject Ind:	N
Discr Full Reject Ind:	N
Manifest Ref Num:	Not reported
Alt Fac RCRA Id:	Not reported
Alt Fac Sign Date:	Not reported
Mgmt Method Type Code:	H141

Document ID:	Not reported
Manifest Status:	Not reported
Trans1 State ID:	NJR000050617
Trans2 State ID:	Not reported
Generator Ship Date:	2007-07-26
Trans1 Recv Date:	2007-07-26
Trans2 Recv Date:	Not reported
TSD Site Recv Date:	2007-08-03
Part A Recv Date:	Not reported
Part B Recv Date:	Not reported
Generator EPA ID:	NYR000117481
Trans1 EPA ID:	Not reported
Trans2 EPA ID:	Not reported
TSDF ID:	NJD991291105
Waste Code:	Not reported
Quantity:	150.0
Units:	P - Pounds
Number of Containers:	1.0
Container Type:	DF - Fiberboard or plastic drums (glass)
Handling Method:	L Landfill.
Specific Gravity:	1.0
Year:	2007
Manifest Tracking Num:	001546691JJK
Import Ind:	N
Export Ind:	N
Discr Quantity Ind:	N
Discr Type Ind:	N
Discr Residue Ind:	N
Discr Partial Reject Ind:	N
Discr Full Reject Ind:	N
Manifest Ref Num:	Not reported
Alt Fac RCRA Id:	Not reported
Alt Fac Sign Date:	Not reported
Mgmt Method Type Code:	H141

Document ID:	Not reported
Manifest Status:	Not reported
Trans1 State ID:	NJR000050617
Trans2 State ID:	Not reported
Generator Ship Date:	2007-08-30
Trans1 Recv Date:	2007-08-30
Trans2 Recv Date:	Not reported
TSD Site Recv Date:	2007-08-30
Part A Recv Date:	Not reported
Part B Recv Date:	Not reported
Generator EPA ID:	NYR000117481
Trans1 EPA ID:	Not reported

SEPHORA STORE SOHO #302 (Continued) **1007112523**

Trans2 EPA ID:	Not reported
TSDF ID:	NJD991291105
Waste Code:	Not reported
Quantity:	150.0
Units:	P - Pounds
Number of Containers:	1.0
Container Type:	DF - Fiberboard or plastic drums (glass)
Handling Method:	L Landfill.
Specific Gravity:	1.0
Year:	2007
Manifest Tracking Num:	001546715JJK
Import Ind:	N
Export Ind:	N
Discr Quantity Ind:	N
Discr Type Ind:	N
Discr Residue Ind:	N
Discr Partial Reject Ind:	N
Discr Full Reject Ind:	N
Manifest Ref Num:	Not reported
Alt Fac RCRA Id:	Not reported
Alt Fac Sign Date:	Not reported
Mgmt Method Type Code:	H141

Document ID:	Not reported
Manifest Status:	Not reported
Trans1 State ID:	NJR000050617
Trans2 State ID:	NJR000050617
Generator Ship Date:	2007-10-09
Trans1 Recv Date:	2007-10-09
Trans2 Recv Date:	2007-10-11
TSD Site Recv Date:	2007-10-11
Part A Recv Date:	Not reported
Part B Recv Date:	Not reported
Generator EPA ID:	NYR000117481
Trans1 EPA ID:	Not reported
Trans2 EPA ID:	Not reported
TSDF ID:	NJD991291105
Waste Code:	Not reported
Quantity:	150.0
Units:	P - Pounds
Number of Containers:	1.0
Container Type:	DF - Fiberboard or plastic drums (glass)
Handling Method:	B Incineration, heat recovery, burning.
Specific Gravity:	1.0
Year:	2007
Manifest Tracking Num:	001546743JJK
Import Ind:	N
Export Ind:	N
Discr Quantity Ind:	N
Discr Type Ind:	N
Discr Residue Ind:	N
Discr Partial Reject Ind:	N
Discr Full Reject Ind:	N
Manifest Ref Num:	Not reported
Alt Fac RCRA Id:	Not reported
Alt Fac Sign Date:	Not reported

SEPHORA STORE SOHO #302 (Continued) **1007112523**

Mgmt Method Type Code: H061

Document ID: Not reported
Manifest Status: Not reported
Trans1 State ID: NYD082785429
Trans2 State ID: Not reported
Generator Ship Date: 2007-01-02
Trans1 Recv Date: 2007-01-02
Trans2 Recv Date: Not reported
TSD Site Recv Date: 2007-01-03
Part A Recv Date: Not reported
Part B Recv Date: Not reported
Generator EPA ID: NYR000117481
Trans1 EPA ID: Not reported
Trans2 EPA ID: Not reported
TSDF ID: NYD082785429
Waste Code: Not reported
Quantity: 30.0
Units: G - Gallons (liquids only)* (8.3 pounds)
Number of Containers: 1.0
Container Type: DF - Fiberboard or plastic drums (glass)
Handling Method: L Landfill.
Specific Gravity: 1.0
Year: 2007
Manifest Tracking Num: 000281309FLE
Import Ind: N
Export Ind: N
Discr Quantity Ind: N
Discr Type Ind: N
Discr Residue Ind: N
Discr Partial Reject Ind: N
Discr Full Reject Ind: N
Manifest Ref Num: Not reported
Alt Fac RCRA Id: Not reported
Alt Fac Sign Date: Not reported
Mgmt Method Type Code: H141

Document ID: NJA5288042
Manifest Status: Not reported
Trans1 State ID: VTR000500090
Trans2 State ID: NYD980761191
Generator Ship Date: 02/14/2006
Trans1 Recv Date: 02/14/2006
Trans2 Recv Date: 02/22/2006
TSD Site Recv Date: 02/22/2006
Part A Recv Date: Not reported
Part B Recv Date: Not reported
Generator EPA ID: NYR000117481
Trans1 EPA ID: 64949PANY
Trans2 EPA ID: 50060
TSDF ID: NJD002200046
Waste Code: D001 - NON-LISTED IGNITABLE WASTES
Quantity: 00150
Units: P - Pounds
Number of Containers: 001

SEPHORA STORE SOHO #302 (Continued) **1007112523**

Container Type:	DM - Metal drums, barrels
Handling Method:	B Incineration, heat recovery, burning.
Specific Gravity:	01.00
Year:	2006

Document ID:	NYH0579816
Manifest Status:	Not reported
Trans1 State ID:	NYD082785429
Trans2 State ID:	Not reported
Generator Ship Date:	04/10/2006
Trans1 Recv Date:	04/10/2006
Trans2 Recv Date:	Not reported
TSD Site Recv Date:	04/10/2006
Part A Recv Date:	Not reported
Part B Recv Date:	Not reported
Generator EPA ID:	NYR000117481
Trans1 EPA ID:	62096PA
Trans2 EPA ID:	Not reported
TSDF ID:	NYD082785429
Waste Code:	D001 - NON-LISTED IGNITABLE WASTES
Quantity:	00025
Units:	G - Gallons (liquids only)* (8.3 pounds)
Number of Containers:	001
Container Type:	DF - Fiberboard or plastic drums (glass)
Handling Method:	B Incineration, heat recovery, burning.
Specific Gravity:	01.00
Year:	2006

Document ID:	Not reported
Manifest Status:	Not reported
Trans1 State ID:	NJR000050617
Trans2 State ID:	NJR000050617
Generator Ship Date:	2008-08-12
Trans1 Recv Date:	2008-08-12
Trans2 Recv Date:	2008-08-13
TSD Site Recv Date:	2008-08-13
Part A Recv Date:	Not reported
Part B Recv Date:	Not reported
Generator EPA ID:	NYR000117481
Trans1 EPA ID:	Not reported
Trans2 EPA ID:	Not reported
TSDF ID:	NJD991291105
Waste Code:	Not reported
Quantity:	150.0
Units:	P - Pounds
Number of Containers:	1.0
Container Type:	DF - Fiberboard or plastic drums (glass)
Handling Method:	B Incineration, heat recovery, burning.
Specific Gravity:	1.0
Year:	2008
Manifest Tracking Num:	001546972JJK
Import Ind:	N
Export Ind:	N
Discr Quantity Ind:	N
Discr Type Ind:	N

SEPHORA STORE SOHO #302 (Continued) **1007112523**

Discr Residue Ind:	N
Discr Partial Reject Ind:	N
Discr Full Reject Ind:	N
Manifest Ref Num:	Not reported
Alt Fac RCRA Id:	Not reported
Alt Fac Sign Date:	Not reported
Mgmt Method Type Code:	H061

Document ID:	Not reported
Manifest Status:	Not reported
Trans1 State ID:	NJR000050617
Trans2 State ID:	Not reported
Generator Ship Date:	2008-04-15
Trans1 Recv Date:	2008-04-15
Trans2 Recv Date:	Not reported
TSD Site Recv Date:	2008-04-23
Part A Recv Date:	Not reported
Part B Recv Date:	Not reported
Generator EPA ID:	NYR000117481
Trans1 EPA ID:	Not reported
Trans2 EPA ID:	Not reported
TSDF ID:	NJD991291105
Waste Code:	Not reported
Quantity:	150.0
Units:	P - Pounds
Number of Containers:	1.0
Container Type:	DF - Fiberboard or plastic drums (glass)
Handling Method:	L Landfill.
Specific Gravity:	1.0
Year:	2008
Manifest Tracking Num:	001546891JJK
Import Ind:	N
Export Ind:	N
Discr Quantity Ind:	N
Discr Type Ind:	N
Discr Residue Ind:	N
Discr Partial Reject Ind:	N
Discr Full Reject Ind:	N
Manifest Ref Num:	Not reported
Alt Fac RCRA Id:	Not reported
Alt Fac Sign Date:	Not reported
Mgmt Method Type Code:	H141

Document ID:	Not reported
Manifest Status:	Not reported
Trans1 State ID:	NJR000050617
Trans2 State ID:	NJR000050617
Generator Ship Date:	2008-05-19
Trans1 Recv Date:	2008-05-19
Trans2 Recv Date:	2008-05-23
TSD Site Recv Date:	2008-05-23
Part A Recv Date:	Not reported
Part B Recv Date:	Not reported
Generator EPA ID:	NYR000117481
Trans1 EPA ID:	Not reported

SEPHORA STORE SOHO #302 (Continued) **1007112523**

Trans2 EPA ID:	Not reported
TSDF ID:	NJD991291105
Waste Code:	Not reported
Quantity:	150.0
Units:	P - Pounds
Number of Containers:	1.0
Container Type:	DF - Fiberboard or plastic drums (glass)
Handling Method:	L Landfill.
Specific Gravity:	1.0
Year:	2008
Manifest Tracking Num:	001546923JJK
Import Ind:	N
Export Ind:	N
Discr Quantity Ind:	N
Discr Type Ind:	N
Discr Residue Ind:	N
Discr Partial Reject Ind:	N
Discr Full Reject Ind:	N
Manifest Ref Num:	Not reported
Alt Fac RCRA Id:	Not reported
Alt Fac Sign Date:	Not reported
Mgmt Method Type Code:	H141

Document ID:	Not reported
Manifest Status:	Not reported
Trans1 State ID:	NJR000050617
Trans2 State ID:	NJR000050617
Generator Ship Date:	2008-07-09
Trans1 Recv Date:	2008-07-09
Trans2 Recv Date:	2008-07-18
TSD Site Recv Date:	2008-07-18
Part A Recv Date:	Not reported
Part B Recv Date:	Not reported
Generator EPA ID:	NYR000117481
Trans1 EPA ID:	Not reported
Trans2 EPA ID:	Not reported
TSDF ID:	NJD991291105
Waste Code:	Not reported
Quantity:	300.0
Units:	P - Pounds
Number of Containers:	2.0
Container Type:	DF - Fiberboard or plastic drums (glass)
Handling Method:	L Landfill.
Specific Gravity:	1.0
Year:	2008
Manifest Tracking Num:	001546947JJK
Import Ind:	N
Export Ind:	N
Discr Quantity Ind:	N
Discr Type Ind:	N
Discr Residue Ind:	N
Discr Partial Reject Ind:	N
Discr Full Reject Ind:	N
Manifest Ref Num:	Not reported
Alt Fac RCRA Id:	Not reported
Alt Fac Sign Date:	Not reported

SEPHORA STORE SOHO #302 (Continued) **1007112523**

Mgmt Method Type Code: H141

Document ID: Not reported
Manifest Status: Not reported
Trans1 State ID: NJR000050617
Trans2 State ID: Not reported
Generator Ship Date: 2008-02-28
Trans1 Recv Date: 2008-02-28
Trans2 Recv Date: Not reported
TSD Site Recv Date: 2008-03-06
Part A Recv Date: Not reported
Part B Recv Date: Not reported
Generator EPA ID: NYR000117481
Trans1 EPA ID: Not reported
Trans2 EPA ID: Not reported
TSDF ID: NJD991291105
Waste Code: Not reported
Quantity: 150.0
Units: P - Pounds
Number of Containers: 1.0
Container Type: DF - Fiberboard or plastic drums (glass)
Handling Method: L Landfill.
Specific Gravity: 1.0
Year: 2008
Manifest Tracking Num: 001546864JJK
Import Ind: N
Export Ind: N
Discr Quantity Ind: N
Discr Type Ind: N
Discr Residue Ind: N
Discr Partial Reject Ind: N
Discr Full Reject Ind: N
Manifest Ref Num: Not reported
Alt Fac RCRA Id: Not reported
Alt Fac Sign Date: Not reported
Mgmt Method Type Code: H141

Document ID: Not reported
Manifest Status: Not reported
Trans1 State ID: NJR000050617
Trans2 State ID: NJR000050617
Generator Ship Date: 2008-04-09
Trans1 Recv Date: 2008-04-09
Trans2 Recv Date: 2008-04-16
TSD Site Recv Date: 2008-04-16
Part A Recv Date: Not reported
Part B Recv Date: Not reported
Generator EPA ID: NYR000117481
Trans1 EPA ID: Not reported
Trans2 EPA ID: Not reported
TSDF ID: NJD991291105
Waste Code: Not reported
Quantity: 150.0
Units: P - Pounds
Number of Containers: 1.0

SEPHORA STORE SOHO #302 (Continued) **1007112523**

Container Type:	DF - Fiberboard or plastic drums (glass)
Handling Method:	L Landfill.
Specific Gravity:	1.0
Year:	2008
Manifest Tracking Num:	001546879JJK
Import Ind:	N
Export Ind:	N
Discr Quantity Ind:	N
Discr Type Ind:	N
Discr Residue Ind:	N
Discr Partial Reject Ind:	N
Discr Full Reject Ind:	N
Manifest Ref Num:	Not reported
Alt Fac RCRA Id:	Not reported
Alt Fac Sign Date:	Not reported
Mgmt Method Type Code:	H141

Document ID:	Not reported
Manifest Status:	Not reported
Trans1 State ID:	NJR000050617
Trans2 State ID:	Not reported
Generator Ship Date:	2008-01-14
Trans1 Recv Date:	2008-01-14
Trans2 Recv Date:	Not reported
TSD Site Recv Date:	2008-01-18
Part A Recv Date:	Not reported
Part B Recv Date:	Not reported
Generator EPA ID:	NYR000117481
Trans1 EPA ID:	Not reported
Trans2 EPA ID:	Not reported
TSDF ID:	NJD991291105
Waste Code:	Not reported
Quantity:	150.0
Units:	P - Pounds
Number of Containers:	1.0
Container Type:	DF - Fiberboard or plastic drums (glass)
Handling Method:	L Landfill.
Specific Gravity:	1.0
Year:	2008
Manifest Tracking Num:	001546819JJK
Import Ind:	N
Export Ind:	N
Discr Quantity Ind:	N
Discr Type Ind:	N
Discr Residue Ind:	N
Discr Partial Reject Ind:	N
Discr Full Reject Ind:	N
Manifest Ref Num:	Not reported
Alt Fac RCRA Id:	Not reported
Alt Fac Sign Date:	Not reported
Mgmt Method Type Code:	H141

Document ID:	NYC7197715
Manifest Status:	Not reported
Trans1 State ID:	NY55817JL

SEPHORA STORE SOHO #302 (Continued) **1007112523**

Trans2 State ID:	TL4516NJ
Generator Ship Date:	03/02/2004
Trans1 Recv Date:	03/02/2004
Trans2 Recv Date:	03/05/2004
TSD Site Recv Date:	03/15/2004
Part A Recv Date:	Not reported
Part B Recv Date:	Not reported
Generator EPA ID:	NYR000117481
Trans1 EPA ID:	TXR000050930
Trans2 EPA ID:	Not reported
TSDF ID:	KYD053348
Waste Code:	D001 - NON-LISTED IGNITABLE WASTES
Quantity:	00200
Units:	P - Pounds
Number of Containers:	001
Container Type:	DM - Metal drums, barrels
Handling Method:	B Incineration, heat recovery, burning.
Specific Gravity:	01.00
Year:	2004

Document ID:	NYC7190212
Manifest Status:	Not reported
Trans1 State ID:	NY55817JL
Trans2 State ID:	712TYLNJ
Generator Ship Date:	01/27/2004
Trans1 Recv Date:	01/27/2004
Trans2 Recv Date:	01/30/2004
TSD Site Recv Date:	02/02/2004
Part A Recv Date:	Not reported
Part B Recv Date:	Not reported
Generator EPA ID:	NYR000117481
Trans1 EPA ID:	TXR000050930
Trans2 EPA ID:	Not reported
TSDF ID:	KYD053348
Waste Code:	D001 - NON-LISTED IGNITABLE WASTES
Quantity:	00200
Units:	P - Pounds
Number of Containers:	001
Container Type:	DM - Metal drums, barrels
Handling Method:	B Incineration, heat recovery, burning.
Specific Gravity:	01.00
Year:	2004

Click this hyperlink while viewing on your computer to access
49 additional NY_MANIFEST: record(s) in the EDR Site Report.

NJ MANIFEST:

Manifest Code:	001546691JJK
EPA ID:	NYR000117481
Date Shipped:	07/26/2007
TSDF EPA ID:	NJD991291105
Transporter EPA ID:	NJR000050617
Transporter 2 EPA ID:	NJR000050617
Transporter 3 EPA ID:	Not reported
Transporter 4 EPA ID:	Not reported
Transporter 5 EPA ID:	Not reported

SEPHORA STORE SOHO #302 (Continued) **1007112523**

Transporter 6 EPA ID:	Not reported
Transporter 7 EPA ID:	Not reported
Transporter 8 EPA ID:	Not reported
Transporter 10 EPA ID:	Not reported
Date Trans1 Transported Waste:	07/26/2007
Date Trans2 Transported Waste:	08/03/2007
Date Trans3 Transported Waste:	Not reported
Date Trans4 Transported Waste:	Not reported
Date Trans5 Transported Waste:	Not reported
Date Trans6 Transported Waste:	Not reported
Date Trans7 Transported Waste:	Not reported
Date Trans8 Transported Waste:	Not reported
Date Trans9 Transported Waste:	Not reported
Date Trans10 Transported Waste:	Not reported
Date TSDF Received Waste:	08/03/2007
Tranporter 1 Decal:	Not reported
Tranporter 2 Decal:	Not reported
Data Entry Number:	Not reported
Reference Manifest Number:	Not reported
Was Load Rejected (Y/N):	No
Reason Load Was Rejected:	Not reported
Waste Code:	D001
Manifest Year:	2007 New Jersey Manifest Data
Quantity:	150
Unit:	P
Hand Code:	H14

Manifest Code:	001546762JJK
EPA ID:	NYR000117481
Date Shipped:	12/12/2007
TSDF EPA ID:	NJD991291105
Transporter EPA ID:	NJR000050617
Transporter 2 EPA ID:	NJR000050617
Transporter 3 EPA ID:	Not reported
Transporter 4 EPA ID:	Not reported
Transporter 5 EPA ID:	Not reported
Transporter 6 EPA ID:	Not reported
Transporter 7 EPA ID:	Not reported
Transporter 8 EPA ID:	Not reported
Transporter 10 EPA ID:	Not reported
Date Trans1 Transported Waste:	12/12/2007
Date Trans2 Transported Waste:	12/20/2007
Date Trans3 Transported Waste:	Not reported
Date Trans4 Transported Waste:	Not reported
Date Trans5 Transported Waste:	Not reported
Date Trans6 Transported Waste:	Not reported
Date Trans7 Transported Waste:	Not reported
Date Trans8 Transported Waste:	Not reported
Date Trans9 Transported Waste:	Not reported
Date Trans10 Transported Waste:	Not reported
Date TSDF Received Waste:	12/20/2007
Tranporter 1 Decal:	Not reported
Tranporter 2 Decal:	Not reported
Data Entry Number:	Not reported
Reference Manifest Number:	Not reported

SEPHORA STORE SOHO #302 (Continued) **1007112523**

Was Load Rejected (Y/N):	No
Reason Load Was Rejected:	Not reported
Waste Code:	Not reported
Manifest Year:	Not reported
Quantity:	Not reported
Unit:	Not reported
Hand Code:	Not reported

Manifest Code:	001546617JJK
EPA ID:	NYR000117481
Date Shipped:	06/28/2007
TSDF EPA ID:	NJD991291105
Transporter EPA ID:	NJR000050617
Transporter 2 EPA ID:	NJR000050617
Transporter 3 EPA ID:	Not reported
Transporter 4 EPA ID:	Not reported
Transporter 5 EPA ID:	Not reported
Transporter 6 EPA ID:	Not reported
Transporter 7 EPA ID:	Not reported
Transporter 8 EPA ID:	Not reported
Transporter 10 EPA ID:	Not reported
Date Trans1 Transported Waste:	06/28/2007
Date Trans2 Transported Waste:	07/06/2007
Date Trans3 Transported Waste:	Not reported
Date Trans4 Transported Waste:	Not reported
Date Trans5 Transported Waste:	Not reported
Date Trans6 Transported Waste:	Not reported
Date Trans7 Transported Waste:	Not reported
Date Trans8 Transported Waste:	Not reported
Date Trans9 Transported Waste:	Not reported
Date Trans10 Transported Waste:	Not reported
Date TSDF Received Waste:	07/06/2007
Tranporter 1 Decal:	Not reported
Tranporter 2 Decal:	Not reported
Data Entry Number:	Not reported
Reference Manifest Number:	Not reported
Was Load Rejected (Y/N):	No
Reason Load Was Rejected:	Not reported
Waste Code:	D001
Manifest Year:	2007 New Jersey Manifest Data
Quantity:	150
Unit:	P
Hand Code:	H14

Manifest Code:	001546782JJK
EPA ID:	NYR000117481
Date Shipped:	11/08/2007
TSDF EPA ID:	NJD991291105
Transporter EPA ID:	NJR000050617
Transporter 2 EPA ID:	Not reported
Transporter 3 EPA ID:	Not reported
Transporter 4 EPA ID:	Not reported
Transporter 5 EPA ID:	Not reported

SEPHORA STORE SOHO #302 (Continued) **1007112523**

Transporter 6 EPA ID:	Not reported
Transporter 7 EPA ID:	Not reported
Transporter 8 EPA ID:	Not reported
Transporter 10 EPA ID:	Not reported
Date Trans1 Transported Waste:	11/08/2007
Date Trans2 Transported Waste:	Not reported
Date Trans3 Transported Waste:	Not reported
Date Trans4 Transported Waste:	Not reported
Date Trans5 Transported Waste:	Not reported
Date Trans6 Transported Waste:	Not reported
Date Trans7 Transported Waste:	Not reported
Date Trans8 Transported Waste:	Not reported
Date Trans9 Transported Waste:	Not reported
Date Trans10 Transported Waste:	Not reported
Date TSDF Received Waste:	11/16/2007
Tranporter 1 Decal:	Not reported
Tranporter 2 Decal:	Not reported
Data Entry Number:	Not reported
Reference Manifest Number:	Not reported
Was Load Rejected (Y/N):	No
Reason Load Was Rejected:	Not reported
Waste Code:	Not reported
Manifest Year:	Not reported
Quantity:	Not reported
Unit:	Not reported
Hand Code:	Not reported

Manifest Code:	001548972JJK
EPA ID:	NYR000117481
Date Shipped:	08/12/2008
TSDF EPA ID:	NJD991291105
Transporter EPA ID:	NJR000050617
Transporter 2 EPA ID:	NJR000050617
Transporter 3 EPA ID:	Not reported
Transporter 4 EPA ID:	Not reported
Transporter 5 EPA ID:	Not reported
Transporter 6 EPA ID:	Not reported
Transporter 7 EPA ID:	Not reported
Transporter 8 EPA ID:	Not reported
Transporter 10 EPA ID:	Not reported
Date Trans1 Transported Waste:	08/12/2008
Date Trans2 Transported Waste:	08/13/2008
Date Trans3 Transported Waste:	Not reported
Date Trans4 Transported Waste:	Not reported
Date Trans5 Transported Waste:	Not reported
Date Trans6 Transported Waste:	Not reported
Date Trans7 Transported Waste:	Not reported
Date Trans8 Transported Waste:	Not reported
Date Trans9 Transported Waste:	Not reported
Date Trans10 Transported Waste:	Not reported
Date TSDF Received Waste:	08/13/2008
Tranporter 1 Decal:	Not reported
Tranporter 2 Decal:	Not reported
Data Entry Number:	Not reported
Reference Manifest Number:	Not reported

SEPHORA STORE SOHO #302 (Continued) **1007112523**

Was Load Rejected (Y/N):	No
Reason Load Was Rejected:	Not reported
Waste Code:	D001
Manifest Year:	2008 New Jersey Manifest Data
Quantity:	150
Unit:	P
Hand Code:	H061

Manifest Code:	001546864JJK
EPA ID:	NYR000117481
Date Shipped:	02/28/2008
TSDF EPA ID:	NJD991291105
Transporter EPA ID:	NJR000050617
Transporter 2 EPA ID:	NJR000050617
Transporter 3 EPA ID:	Not reported
Transporter 4 EPA ID:	Not reported
Transporter 5 EPA ID:	Not reported
Transporter 6 EPA ID:	Not reported
Transporter 7 EPA ID:	Not reported
Transporter 8 EPA ID:	Not reported
Transporter 10 EPA ID:	Not reported
Date Trans1 Transported Waste:	02/28/2008
Date Trans2 Transported Waste:	03/06/2008
Date Trans3 Transported Waste:	Not reported
Date Trans4 Transported Waste:	Not reported
Date Trans5 Transported Waste:	Not reported
Date Trans6 Transported Waste:	Not reported
Date Trans7 Transported Waste:	Not reported
Date Trans8 Transported Waste:	Not reported
Date Trans9 Transported Waste:	Not reported
Date Trans10 Transported Waste:	Not reported
Date TSDF Received Waste:	03/06/2008
Tranporter 1 Decal:	Not reported
Tranporter 2 Decal:	Not reported
Data Entry Number:	Not reported
Reference Manifest Number:	Not reported
Was Load Rejected (Y/N):	No
Reason Load Was Rejected:	Not reported
Waste Code:	D001
Manifest Year:	2008 New Jersey Manifest Data
Quantity:	150
Unit:	P
Hand Code:	H141

Manifest Code:	NJA5288042
EPA ID:	NYR000117481
Date Shipped:	02/14/2006
TSDF EPA ID:	NJD002200046
Transporter EPA ID:	VTR000500090
Transporter 2 EPA ID:	NYD980761191
Transporter 3 EPA ID:	Not reported
Transporter 4 EPA ID:	Not reported
Transporter 5 EPA ID:	Not reported

SEPHORA STORE SOHO #302 (Continued) **1007112523**

Transporter 6 EPA ID:	Not reported
Transporter 7 EPA ID:	Not reported
Transporter 8 EPA ID:	Not reported
Transporter 10 EPA ID:	Not reported
Date Trans1 Transported Waste:	02/14/2006
Date Trans2 Transported Waste:	02/22/2006
Date Trans3 Transported Waste:	Not reported
Date Trans4 Transported Waste:	Not reported
Date Trans5 Transported Waste:	Not reported
Date Trans6 Transported Waste:	Not reported
Date Trans7 Transported Waste:	Not reported
Date Trans8 Transported Waste:	Not reported
Date Trans9 Transported Waste:	Not reported
Date Trans10 Transported Waste:	Not reported
Date TSDF Received Waste:	02/22/2006
Tranporter 1 Decal:	Not reported
Tranporter 2 Decal:	Not reported
Data Entry Number:	04060625
Reference Manifest Number:	Not reported
Was Load Rejected (Y/N):	No
Reason Load Was Rejected:	Not reported
Waste Code:	Not reported
Manifest Year:	Not reported
Quantity:	Not reported
Unit:	Not reported
Hand Code:	Not reported

Manifest Code:	001546715JJK
EPA ID:	NYR000117481
Date Shipped:	08/30/2007
TSDF EPA ID:	NJD991291105
Transporter EPA ID:	NJR000050617
Transporter 2 EPA ID:	NJR000050617
Transporter 3 EPA ID:	Not reported
Transporter 4 EPA ID:	Not reported
Transporter 5 EPA ID:	Not reported
Transporter 6 EPA ID:	Not reported
Transporter 7 EPA ID:	Not reported
Transporter 8 EPA ID:	Not reported
Transporter 10 EPA ID:	Not reported
Date Trans1 Transported Waste:	08/30/2007
Date Trans2 Transported Waste:	08/30/2007
Date Trans3 Transported Waste:	Not reported
Date Trans4 Transported Waste:	Not reported
Date Trans5 Transported Waste:	Not reported
Date Trans6 Transported Waste:	Not reported
Date Trans7 Transported Waste:	Not reported
Date Trans8 Transported Waste:	Not reported
Date Trans9 Transported Waste:	Not reported
Date Trans10 Transported Waste:	Not reported
Date TSDF Received Waste:	08/30/2007
Tranporter 1 Decal:	Not reported
Tranporter 2 Decal:	Not reported
Data Entry Number:	Not reported
Reference Manifest Number:	Not reported

SEPHORA STORE SOHO #302 (Continued) **1007112523**

Was Load Rejected (Y/N):	No
Reason Load Was Rejected:	Not reported
Waste Code:	D001
Manifest Year:	2007 New Jersey Manifest Data
Quantity:	150
Unit:	P
Hand Code:	H14

Manifest Code:	NJA5210493
EPA ID:	NYR000117481
Date Shipped:	02/15/2005
TSDF EPA ID:	NJD002200046
Transporter EPA ID:	VTR000500090
Transporter 2 EPA ID:	NYD980761191
Transporter 3 EPA ID:	Not reported
Transporter 4 EPA ID:	Not reported
Transporter 5 EPA ID:	Not reported
Transporter 6 EPA ID:	Not reported
Transporter 7 EPA ID:	Not reported
Transporter 8 EPA ID:	Not reported
Transporter 10 EPA ID:	Not reported
Date Trans1 Transported Waste:	02/15/2005
Date Trans2 Transported Waste:	02/22/2005
Date Trans3 Transported Waste:	Not reported
Date Trans4 Transported Waste:	Not reported
Date Trans5 Transported Waste:	Not reported
Date Trans6 Transported Waste:	Not reported
Date Trans7 Transported Waste:	Not reported
Date Trans8 Transported Waste:	Not reported
Date Trans9 Transported Waste:	Not reported
Date Trans10 Transported Waste:	Not reported
Date TSDF Received Waste:	02/22/2005
Tranporter 1 Decal:	Not reported
Tranporter 2 Decal:	Not reported
Data Entry Number:	06150525
Reference Manifest Number:	Not reported
Was Load Rejected (Y/N):	No
Reason Load Was Rejected:	Not reported
Waste Code:	Not reported
Manifest Year:	Not reported
Quantity:	Not reported
Unit:	Not reported
Hand Code:	Not reported

Manifest Code:	NJA5213995
EPA ID:	NYR000117481
Date Shipped:	06/17/2005
TSDF EPA ID:	NJD002200046
Transporter EPA ID:	VTR000500090
Transporter 2 EPA ID:	NYD980761191
Transporter 3 EPA ID:	Not reported
Transporter 4 EPA ID:	Not reported
Transporter 5 EPA ID:	Not reported

SEPHORA STORE SOHO #302 (Continued) **1007112523**

Transporter 6 EPA ID:	Not reported
Transporter 7 EPA ID:	Not reported
Transporter 8 EPA ID:	Not reported
Transporter 10 EPA ID:	Not reported
Date Trans1 Transported Waste:	06/17/2005
Date Trans2 Transported Waste:	06/21/2005
Date Trans3 Transported Waste:	Not reported
Date Trans4 Transported Waste:	Not reported
Date Trans5 Transported Waste:	Not reported
Date Trans6 Transported Waste:	Not reported
Date Trans7 Transported Waste:	Not reported
Date Trans8 Transported Waste:	Not reported
Date Trans9 Transported Waste:	Not reported
Date Trans10 Transported Waste:	Not reported
Date TSDF Received Waste:	06/21/2005
Tranporter 1 Decal:	Not reported
Tranporter 2 Decal:	Not reported
Data Entry Number:	07210521
Reference Manifest Number:	Not reported
Was Load Rejected (Y/N):	No
Reason Load Was Rejected:	Not reported
Waste Code:	Not reported
Manifest Year:	Not reported
Quantity:	Not reported
Unit:	Not reported
Hand Code:	Not reported

Manifest Code:	NJA5213967
EPA ID:	NYR000117481
Date Shipped:	08/29/2005
TSDF EPA ID:	NJD002200046
Transporter EPA ID:	VTR000500090
Transporter 2 EPA ID:	VTR000500090
Transporter 3 EPA ID:	Not reported
Transporter 4 EPA ID:	Not reported
Transporter 5 EPA ID:	Not reported
Transporter 6 EPA ID:	Not reported
Transporter 7 EPA ID:	Not reported
Transporter 8 EPA ID:	Not reported
Transporter 10 EPA ID:	Not reported
Date Trans1 Transported Waste:	08/29/2005
Date Trans2 Transported Waste:	09/07/2005
Date Trans3 Transported Waste:	Not reported
Date Trans4 Transported Waste:	Not reported
Date Trans5 Transported Waste:	Not reported
Date Trans6 Transported Waste:	Not reported
Date Trans7 Transported Waste:	Not reported
Date Trans8 Transported Waste:	Not reported
Date Trans9 Transported Waste:	Not reported
Date Trans10 Transported Waste:	Not reported
Date TSDF Received Waste:	09/07/2005
Tranporter 1 Decal:	Not reported
Tranporter 2 Decal:	Not reported
Data Entry Number:	10070521
Reference Manifest Number:	Not reported

SEPHORA STORE SOHO #302 (Continued) **1007112523**

Was Load Rejected (Y/N):	No
Reason Load Was Rejected:	Not reported
Waste Code:	Not reported
Manifest Year:	Not reported
Quantity:	Not reported
Unit:	Not reported
Hand Code:	Not reported

Manifest Code:	NJA5244415
EPA ID:	NYR000117481
Date Shipped:	10/06/2005
TSDF EPA ID:	NJD002200046
Transporter EPA ID:	VTR000500090
Transporter 2 EPA ID:	VTR000500090
Transporter 3 EPA ID:	Not reported
Transporter 4 EPA ID:	Not reported
Transporter 5 EPA ID:	Not reported
Transporter 6 EPA ID:	Not reported
Transporter 7 EPA ID:	Not reported
Transporter 8 EPA ID:	Not reported
Transporter 10 EPA ID:	Not reported
Date Trans1 Transported Waste:	10/06/2005
Date Trans2 Transported Waste:	10/12/2005
Date Trans3 Transported Waste:	Not reported
Date Trans4 Transported Waste:	Not reported
Date Trans5 Transported Waste:	Not reported
Date Trans6 Transported Waste:	Not reported
Date Trans7 Transported Waste:	Not reported
Date Trans8 Transported Waste:	Not reported
Date Trans9 Transported Waste:	Not reported
Date Trans10 Transported Waste:	Not reported
Date TSDF Received Waste:	10/12/2005
Tranporter 1 Decal:	Not reported
Tranporter 2 Decal:	Not reported
Data Entry Number:	12270525
Reference Manifest Number:	Not reported
Was Load Rejected (Y/N):	No
Reason Load Was Rejected:	Not reported
Waste Code:	Not reported
Manifest Year:	Not reported
Quantity:	Not reported
Unit:	Not reported
Hand Code:	Not reported

Manifest Code:	NJA5244443
EPA ID:	NYR000117481
Date Shipped:	11/09/2005
TSDF EPA ID:	NJD002200046
Transporter EPA ID:	VTR000500090
Transporter 2 EPA ID:	NYD980761191
Transporter 3 EPA ID:	Not reported
Transporter 4 EPA ID:	Not reported
Transporter 5 EPA ID:	Not reported

SEPHORA STORE SOHO #302 (Continued) **1007112523**

Transporter 6 EPA ID:	Not reported
Transporter 7 EPA ID:	Not reported
Transporter 8 EPA ID:	Not reported
Transporter 10 EPA ID:	Not reported
Date Trans1 Transported Waste:	11/09/2005
Date Trans2 Transported Waste:	11/11/2005
Date Trans3 Transported Waste:	Not reported
Date Trans4 Transported Waste:	Not reported
Date Trans5 Transported Waste:	Not reported
Date Trans6 Transported Waste:	Not reported
Date Trans7 Transported Waste:	Not reported
Date Trans8 Transported Waste:	Not reported
Date Trans9 Transported Waste:	Not reported
Date Trans10 Transported Waste:	Not reported
Date TSDF Received Waste:	11/11/2005
Tranporter 1 Decal:	Not reported
Tranporter 2 Decal:	Not reported
Data Entry Number:	01180625
Reference Manifest Number:	Not reported
Was Load Rejected (Y/N):	No
Reason Load Was Rejected:	Not reported
Waste Code:	Not reported
Manifest Year:	Not reported
Quantity:	Not reported
Unit:	Not reported
Hand Code:	Not reported

Manifest Code:	NJA5241880
EPA ID:	NYR000117481
Date Shipped:	12/22/2005
TSDF EPA ID:	NJD002200046
Transporter EPA ID:	VTR000500090
Transporter 2 EPA ID:	NYD980761191
Transporter 3 EPA ID:	Not reported
Transporter 4 EPA ID:	Not reported
Transporter 5 EPA ID:	Not reported
Transporter 6 EPA ID:	Not reported
Transporter 7 EPA ID:	Not reported
Transporter 8 EPA ID:	Not reported
Transporter 10 EPA ID:	Not reported
Date Trans1 Transported Waste:	12/22/2005
Date Trans2 Transported Waste:	12/22/2005
Date Trans3 Transported Waste:	Not reported
Date Trans4 Transported Waste:	Not reported
Date Trans5 Transported Waste:	Not reported
Date Trans6 Transported Waste:	Not reported
Date Trans7 Transported Waste:	Not reported
Date Trans8 Transported Waste:	Not reported
Date Trans9 Transported Waste:	Not reported
Date Trans10 Transported Waste:	Not reported
Date TSDF Received Waste:	12/22/2005
Tranporter 1 Decal:	Not reported
Tranporter 2 Decal:	Not reported
Data Entry Number:	02240625
Reference Manifest Number:	Not reported

SEPHORA STORE SOHO #302 (Continued) **1007112523**

Was Load Rejected (Y/N):	No
Reason Load Was Rejected:	Not reported
Waste Code:	Not reported
Manifest Year:	Not reported
Quantity:	Not reported
Unit:	Not reported
Hand Code:	Not reported

Manifest Code:	001546576JJK
EPA ID:	NYR000117481
Date Shipped:	02/06/2007
TSDF EPA ID:	NJD991291105
Transporter EPA ID:	NJR000050617
Transporter 2 EPA ID:	Not reported
Transporter 3 EPA ID:	Not reported
Transporter 4 EPA ID:	Not reported
Transporter 5 EPA ID:	Not reported
Transporter 6 EPA ID:	Not reported
Transporter 7 EPA ID:	Not reported
Transporter 8 EPA ID:	Not reported
Transporter 10 EPA ID:	Not reported
Date Trans1 Transported Waste:	02/06/2007
Date Trans2 Transported Waste:	Not reported
Date Trans3 Transported Waste:	Not reported
Date Trans4 Transported Waste:	Not reported
Date Trans5 Transported Waste:	Not reported
Date Trans6 Transported Waste:	Not reported
Date Trans7 Transported Waste:	Not reported
Date Trans8 Transported Waste:	Not reported
Date Trans9 Transported Waste:	Not reported
Date Trans10 Transported Waste:	Not reported
Date TSDF Received Waste:	02/15/2007
Tranporter 1 Decal:	Not reported
Tranporter 2 Decal:	Not reported
Data Entry Number:	Not reported
Reference Manifest Number:	Not reported
Was Load Rejected (Y/N):	No
Reason Load Was Rejected:	Not reported
Waste Code:	D001
Manifest Year:	2007 New Jersey Manifest Data
Quantity:	150
Unit:	P
Hand Code:	H06

Manifest Code:	001546819JJK
EPA ID:	NYR000117481
Date Shipped:	01/14/2008
TSDF EPA ID:	NJD991291105
Transporter EPA ID:	NJR000050617
Transporter 2 EPA ID:	NJR000050617
Transporter 3 EPA ID:	Not reported
Transporter 4 EPA ID:	Not reported
Transporter 5 EPA ID:	Not reported

SEPHORA STORE SOHO #302 (Continued) **1007112523**

Transporter 6 EPA ID:	Not reported
Transporter 7 EPA ID:	Not reported
Transporter 8 EPA ID:	Not reported
Transporter 10 EPA ID:	Not reported
Date Trans1 Transported Waste:	01/14/2008
Date Trans2 Transported Waste:	01/14/2008
Date Trans3 Transported Waste:	Not reported
Date Trans4 Transported Waste:	Not reported
Date Trans5 Transported Waste:	Not reported
Date Trans6 Transported Waste:	Not reported
Date Trans7 Transported Waste:	Not reported
Date Trans8 Transported Waste:	Not reported
Date Trans9 Transported Waste:	Not reported
Date Trans10 Transported Waste:	Not reported
Date TSDF Received Waste:	01/18/2008
Tranporter 1 Decal:	Not reported
Tranporter 2 Decal:	Not reported
Data Entry Number:	Not reported
Reference Manifest Number:	Not reported
Was Load Rejected (Y/N):	No
Reason Load Was Rejected:	Not reported
Waste Code:	D001
Manifest Year:	2008 New Jersey Manifest Data
Quantity:	150
Unit:	P
Hand Code:	H141

Manifest Code:	001546689JJK
EPA ID:	NYR000117481
Date Shipped:	03/07/2007
TSDF EPA ID:	NJD991291105
Transporter EPA ID:	NJR000050617
Transporter 2 EPA ID:	Not reported
Transporter 3 EPA ID:	Not reported
Transporter 4 EPA ID:	Not reported
Transporter 5 EPA ID:	Not reported
Transporter 6 EPA ID:	Not reported
Transporter 7 EPA ID:	Not reported
Transporter 8 EPA ID:	Not reported
Transporter 10 EPA ID:	Not reported
Date Trans1 Transported Waste:	03/07/2007
Date Trans2 Transported Waste:	Not reported
Date Trans3 Transported Waste:	Not reported
Date Trans4 Transported Waste:	Not reported
Date Trans5 Transported Waste:	Not reported
Date Trans6 Transported Waste:	Not reported
Date Trans7 Transported Waste:	Not reported
Date Trans8 Transported Waste:	Not reported
Date Trans9 Transported Waste:	Not reported
Date Trans10 Transported Waste:	Not reported
Date TSDF Received Waste:	03/13/2007
Tranporter 1 Decal:	Not reported
Tranporter 2 Decal:	Not reported
Data Entry Number:	Not reported
Reference Manifest Number:	Not reported

SEPHORA STORE SOHO #302 (Continued) **1007112523**

Was Load Rejected (Y/N):	No
Reason Load Was Rejected:	Not reported
Waste Code:	D001
Manifest Year:	2007 New Jersey Manifest Data
Quantity:	150
Unit:	P
Hand Code:	H14

Manifest Code:	001546660JJK
EPA ID:	NYR000117481
Date Shipped:	04/26/2007
TSDF EPA ID:	NJD991291105
Transporter EPA ID:	NJR000050617
Transporter 2 EPA ID:	NJR000050617
Transporter 3 EPA ID:	Not reported
Transporter 4 EPA ID:	Not reported
Transporter 5 EPA ID:	Not reported
Transporter 6 EPA ID:	Not reported
Transporter 7 EPA ID:	Not reported
Transporter 8 EPA ID:	Not reported
Transporter 10 EPA ID:	Not reported
Date Trans1 Transported Waste:	04/26/2007
Date Trans2 Transported Waste:	05/03/2007
Date Trans3 Transported Waste:	Not reported
Date Trans4 Transported Waste:	Not reported
Date Trans5 Transported Waste:	Not reported
Date Trans6 Transported Waste:	Not reported
Date Trans7 Transported Waste:	Not reported
Date Trans8 Transported Waste:	Not reported
Date Trans9 Transported Waste:	Not reported
Date Trans10 Transported Waste:	Not reported
Date TSDF Received Waste:	05/03/2007
Tranporter 1 Decal:	Not reported
Tranporter 2 Decal:	Not reported
Data Entry Number:	Not reported
Reference Manifest Number:	Not reported
Was Load Rejected (Y/N):	No
Reason Load Was Rejected:	Not reported
Waste Code:	D001
Manifest Year:	2007 New Jersey Manifest Data
Quantity:	150
Unit:	P
Hand Code:	H14

Manifest Code:	001546923JJK
EPA ID:	NYR000117481
Date Shipped:	05/19/2008
TSDF EPA ID:	NJD991291105
Transporter EPA ID:	NJR000050617
Transporter 2 EPA ID:	NJR000050617
Transporter 3 EPA ID:	Not reported
Transporter 4 EPA ID:	Not reported
Transporter 5 EPA ID:	Not reported

SEPHORA STORE SOHO #302 (Continued) **1007112523**

Transporter 6 EPA ID:	Not reported
Transporter 7 EPA ID:	Not reported
Transporter 8 EPA ID:	Not reported
Transporter 10 EPA ID:	Not reported
Date Trans1 Transported Waste:	05/19/2008
Date Trans2 Transported Waste:	05/23/2008
Date Trans3 Transported Waste:	Not reported
Date Trans4 Transported Waste:	Not reported
Date Trans5 Transported Waste:	Not reported
Date Trans6 Transported Waste:	Not reported
Date Trans7 Transported Waste:	Not reported
Date Trans8 Transported Waste:	Not reported
Date Trans9 Transported Waste:	Not reported
Date Trans10 Transported Waste:	Not reported
Date TSDF Received Waste:	05/23/2008
Tranporter 1 Decal:	Not reported
Tranporter 2 Decal:	Not reported
Data Entry Number:	Not reported
Reference Manifest Number:	Not reported
Was Load Rejected (Y/N):	No
Reason Load Was Rejected:	Not reported
Waste Code:	D001
Manifest Year:	2008 New Jersey Manifest Data
Quantity:	150
Unit:	P
Hand Code:	H141

Manifest Code:	001546947JJK
EPA ID:	NYR000117481
Date Shipped:	07/09/2008
TSDF EPA ID:	NJD991291105
Transporter EPA ID:	NJR000050617
Transporter 2 EPA ID:	NJR000050617
Transporter 3 EPA ID:	Not reported
Transporter 4 EPA ID:	Not reported
Transporter 5 EPA ID:	Not reported
Transporter 6 EPA ID:	Not reported
Transporter 7 EPA ID:	Not reported
Transporter 8 EPA ID:	Not reported
Transporter 10 EPA ID:	Not reported
Date Trans1 Transported Waste:	07/09/2008
Date Trans2 Transported Waste:	07/18/2008
Date Trans3 Transported Waste:	Not reported
Date Trans4 Transported Waste:	Not reported
Date Trans5 Transported Waste:	Not reported
Date Trans6 Transported Waste:	Not reported
Date Trans7 Transported Waste:	Not reported
Date Trans8 Transported Waste:	Not reported
Date Trans9 Transported Waste:	Not reported
Date Trans10 Transported Waste:	Not reported
Date TSDF Received Waste:	07/18/2008
Tranporter 1 Decal:	Not reported
Tranporter 2 Decal:	Not reported
Data Entry Number:	Not reported
Reference Manifest Number:	Not reported

SEPHORA STORE SOHO #302 (Continued) **1007112523**

Was Load Rejected (Y/N):	No
Reason Load Was Rejected:	Not reported
Waste Code:	D001
Manifest Year:	2008 New Jersey Manifest Data
Quantity:	300
Unit:	P
Hand Code:	H141

AF162 **250 ELIZABETH STREET** **AST** **A100291932**
SE **250 ELIZABETH STREET** **N/A**
1/8-1/4 **NEW YORK, NY 10012**
0.143 mi.
754 ft. **Site 1 of 2 in cluster AF**

Relative:
Higher

Actual:
43 ft.

AST:

Region:	STATE
DEC Region:	2
Site Status:	Active
Facility Id:	2-607344
Program Type:	PBS
UTM X:	584960.43324000004
UTM Y:	4508480.1561500002
Expiration Date:	2014/07/21

Affiliation Records:

Site Id:	29197
Affiliation Type:	Mail Contact
Company Name:	C/O AJ CLARKE REALTY CORP.
Contact Type:	Not reported
Contact Name:	STEPHEN DENARDO
Address1:	1881 BROADWAY
Address2:	Not reported
City:	NEW YORK
State:	NY
Zip Code:	10023
Country Code:	001
Phone:	(212) 541-4477
Phone Ext:	Not reported
Email:	Not reported
Fax Number:	Not reported
Modified By:	DXLIVING
Date Last Modified:	7/18/2007

Site Id:	29197
Affiliation Type:	On-Site Operator
Company Name:	250 ELIZABETH STREET
Contact Type:	Not reported
Contact Name:	250-252 ELIZABETH ST. PARTNERS
Address1:	Not reported
Address2:	Not reported
City:	Not reported
State:	NN
Zip Code:	Not reported
Country Code:	001
Phone:	(212) 541-4477
Phone Ext:	Not reported

250 ELIZABETH STREET (Continued) **A100291932**

Email:	Not reported
Fax Number:	Not reported
Modified By:	DXLIVING
Date Last Modified:	7/18/2007

Site Id:	29197
Affiliation Type:	Emergency Contact
Company Name:	250-252 ELIZABETH S. PARTNERSHIP % AJ CLARKE
Contact Type:	Not reported
Contact Name:	MARCELO SAAVEDRA
Address1:	Not reported
Address2:	Not reported
City:	Not reported
State:	NN
Zip Code:	Not reported
Country Code:	999
Phone:	(347) 515-9550
Phone Ext:	Not reported
Email:	Not reported
Fax Number:	Not reported
Modified By:	DXLIVING
Date Last Modified:	7/18/2007

Site Id:	29197
Affiliation Type:	Owner
Company Name:	250-252 ELIZABETH S. PARTNERSHIP % AJ CLARKE
Contact Type:	AGENT
Contact Name:	STEPHEN DENARDO
Address1:	1881 BROADWAY
Address2:	Not reported
City:	NEW YORK
State:	NY
Zip Code:	10023
Country Code:	001
Phone:	(212) 541-4477
Phone Ext:	Not reported
Email:	Not reported
Fax Number:	Not reported
Modified By:	DXLIVING
Date Last Modified:	7/18/2007

Equipment Records:

A00 - Tank Internal Protection - None
D01 - Pipe Type - Steel/Carbon Steel/Iron
J02 - Dispenser - Suction
C01 - Pipe Location - Aboveground
E00 - Piping Secondary Containment - None
I01 - Overfill - Float Vent Valve
F00 - Pipe External Protection - None
L00 - Piping Leak Detection - None
K00 - Spill Prevention - None

Tank Info:

Tank Number:	001
Tank Id:	62795
Tank Location:	1

250 ELIZABETH STREET (Continued) **A100291932**

Tank Type:	Steel/Carbon Steel/Iron
Tank Status:	In Service
Tank Model:	Not reported
Pipe Model:	Not reported
Install Date:	03/29/1993
Capacity Gallons:	1500
Tightness Test Method:	NN
Date Test:	Not reported
Next Test Date:	Not reported
Date Tank Closed:	Not reported
Register:	True
Modified By:	DXLIVING
Last Modified:	07/18/2007

Y163 **BAHMAN CLEANERS** **MANIFEST** **S110245977**
NNW **210 MERCER STREET** **DRYCLEANERS** **N/A**
1/8-1/4 **NEW YORK, NY 10012**
0.144 mi.
759 ft. **Site 3 of 4 in cluster Y**

Relative:
Lower

Actual:
36 ft.

NY MANIFEST:

EPA ID:	NYD053264925
Country:	USA
Mailing Name:	SAHMAN CLEANERS
Mailing Contact:	SAHMAN CLEANERS
Mailing Address:	210 MERCER STREET
Mailing Address 2:	Not reported
Mailing City:	NEW YORK
Mailing State:	NY
Mailing Zip:	10009
Mailing Zip4:	Not reported
Mailing Country:	USA
Mailing Phone:	212-000-0000

NY MANIFEST:

No Manifest Records Available

DRYCLEANERS:

Facility ID:	2-6205-00920
Phone Number:	Not reported
Region:	2
Registration Effective Date:	N/A
Inspection Date:	03OCT22
Install Date:	Not reported
Drop Shop:	Y
Shutdown:	Not reported
Alternate Solvent:	Not reported
Current Business:	DROP SHOP

Y164 **BAHMAN CLEANERS** **RCRA-NonGen** **1000295141**
NNW **210 MERCER ST** **FINDS** **NYD053264925**
1/8-1/4 **NEW YORK, NY 10012** **NY Spills**
0.144 mi. **NY Hist Spills**
759 ft. **Site 4 of 4 in cluster Y**

Relative:
Lower

Actual:
36 ft.

RCRA-NonGen:

Date form received by agency:	01/01/2007
Facility name:	BAHMAN CLEANERS
Facility address:	210 MERCER ST NEW YORK, NY 100121518
EPA ID:	NYD053264925
Mailing address:	MERCER ST NEW YORK, NY 10012
Contact:	Not reported
Contact address:	MERCER ST NEW YORK, NY 10012
Contact country:	US
Contact telephone:	Not reported
Contact email:	Not reported
EPA Region:	02
Classification:	Non-Generator
Description:	Handler: Non-Generators do not presently generate hazardous waste

Owner/Operator Summary:

Owner/operator name:	MGN DRY CLEANERS INC
Owner/operator address:	NOT REQUIRED NOT REQUIRED, WY 99999
Owner/operator country:	US
Owner/operator telephone:	(212) 555-1212
Legal status:	Private
Owner/Operator Type:	Operator
Owner/Op start date:	Not reported
Owner/Op end date:	Not reported

Owner/operator name:	MGN DRY CLEANERS INC
Owner/operator address:	NOT REQUIRED NOT REQUIRED, WY 99999
Owner/operator country:	US
Owner/operator telephone:	(212) 555-1212
Legal status:	Private
Owner/Operator Type:	Owner
Owner/Op start date:	Not reported
Owner/Op end date:	Not reported

Handler Activities Summary:

U.S. importer of hazardous waste:	No
Mixed waste (haz. and radioactive):	No
Recycler of hazardous waste:	No
Transporter of hazardous waste:	No
Treater, storer or disposer of HW:	No
Underground injection activity:	No
On-site burner exemption:	No
Furnace exemption:	No
Used oil fuel burner:	No
Used oil processor:	No
User oil refiner:	No
Used oil fuel marketer to burner:	No

BAHMAN CLEANERS (Continued) **1000295141**

Used oil Specification marketer: No
Used oil transfer facility: No
Used oil transporter: No

Historical Generators:
Date form received by agency: 01/01/2006
Facility name: BAHMAN CLEANERS
Classification: Not a generator, verified

Date form received by agency: 07/08/1999
Facility name: BAHMAN CLEANERS
Classification: Not a generator, verified

Date form received by agency: 02/09/1987
Facility name: BAHMAN CLEANERS
Classification: Small Quantity Generator

Violation Status: No violations found

FINDS:

Registry ID: 110004358971

Environmental Interest/Information System

RCRAInfo is a national information system that supports the Resource Conservation and Recovery Act (RCRA) program through the tracking of events and activities related to facilities that generate, transport, and treat, store, or dispose of hazardous waste. RCRAInfo allows RCRA program staff to track the notification, permit, compliance, and corrective action activities required under RCRA.

FIS (New York - Facility Information System) is New York's Department of Environmental Conservation (DEC) information system for tracking environmental facility information found across the State.

NY Spills:
Site ID: 179343
Facility Addr2: Not reported
Facility ID: 8904302
Spill Number: 8904302
Facility Type: ER
SWIS: 3101
Investigator: TAYLOR
Referred To: Not reported
Spill Date: 7/31/1989
Reported to Dept: 7/31/1989
CID: Not reported
Spill Cause: Equipment Failure
Water Affected: Not reported
Spill Source: Commercial/Industrial
Spill Notifier: Responsible Party
Cleanup Ceased: 7/31/1989
Cleanup Meets Std: True
Last Inspection: Not reported
Recommended Penalty: Penalty Not Recommended
UST Trust: False

BAHMAN CLEANERS (Continued) **1000295141**

Spill Class:	Not reported
Spill Closed Dt:	7/31/1989
Remediation Phase:	0
Date Entered In Computer:	8/1/1989
Spill Record Last Update:	9/30/2004
Spiller Name:	Not reported
Spiller Company:	BAHMAN CLEANERS
Spiller Address:	SAME
Spiller City,St,Zip:	ZZ
Spiller Company:	001
Contact Name:	Not reported
Contact Phone:	Not reported
DEC Region:	2
DER Facility ID:	150515
DEC Memo:	Not reported
Remarks:	SPILL ABSORBED WITH OLD RAGS. DEC(TAYLOR) CONDUCTS PHONE INVESTIGATION.

Material:

Site ID:	179343
Operable Unit ID:	932002
Operable Unit:	01
Material ID:	448356
Material Code:	0066A
Material Name:	UNKNOWN PETROLEUM
Case No.:	Not reported
Material FA:	Petroleum
Quantity:	5
Units:	Gallons
Recovered:	5
Resource Affected:	Not reported
Oxygenate:	False

Tank Test:

Site ID:	Not reported
Spill Tank Test:	Not reported
Tank Number:	Not reported
Tank Size:	Not reported
Test Method:	Not reported
Leak Rate:	Not reported
Gross Fail:	Not reported
Modified By:	Not reported
Last Modified:	Not reported
Test Method:	Not reported

NY Hist Spills:

Region of Spill:	2
Spill Number:	8904302
Investigator:	TAYLOR
Caller Name:	Not reported
Caller Agency:	Not reported
Caller Phone:	Not reported
Notifier Name:	Not reported
Notifier Agency:	Not reported
Notifier Phone:	Not reported
Spill Date/Time:	07/31/1989 12:15

BAHMAN CLEANERS (Continued) **1000295141**

Reported to Dept Date/Time: 07/31/89 13:45
SWIS: 62
Spiller Name: BAHMAN CLEANERS
Spiller Contact: Not reported
Spiller Phone: Not reported
Spiller Address: SAME
Spiller City,St,Zip: Not reported
Spill Cause: Equipment Failure
Reported to Dept: On Land
Water Affected: Not reported
Spill Source: 01
Spill Notifier: Responsible Party
PBS Number: Not reported
Cleanup Ceased: 07/31/89
Cleanup Meets Std: True
Last Inspection: / /
Recommended Penalty: Penalty Not Recommended
Spiller Cleanup Dt: / /
Enforcement Date: / /
Invstgn Complete: / /
UST Involvement: False
Spill Class: Not reported
Spill Closed Dt: 07/31/89
Corrective Action Plan Submitted: / /
Date Region Sent Summary to Central Office: / /
Date Spill Entered In Computer Data File: 08/01/89
Date Spill Entered In Computer Data File: Not reported
Update Date: / /
Is Updated: False

Tank:
PBS Number: Not reported
Tank Number: Not reported
Tank Size: Not reported
Test Method: Not reported
Leak Rate Failed Tank: Not reported
Gross Leak Rate: Not reported

Material:
Material Class Type: Petroleum
Quantity Spilled: 5
Unkonwn Quantity Spilled: False
Units: Gallons
Quantity Recovered: 5
Unkonwn Quantity Recovered: False
Material: UNKNOWN PETROLEUM
Class Type: UNKNOWN PETROLEUM
Times Material Entry In File: 16414
CAS Number: Not reported
Last Date: 19940929
DEC Remarks: 10/10/95: This is additional information about material spilled from the translation of the old spill file: PERCHLORETHYLENE.
Remark: SPILL ABSORBED WITH OLD RAGS. DEC TAYLOR) CONDUCTS PHONE INVESTIGA- TION.

Z165 **17-19 BLEECKER STREET, LLC.** **AST** **A100147122**
ENE **17-19 BLEECKER STREET** **N/A**
1/8-1/4 **NEW YORK, NY 10012**
0.145 mi.
765 ft. **Site 2 of 2 in cluster Z**

Relative:
Higher

Actual:
43 ft.

AST:

Region:	STATE
DEC Region:	2
Site Status:	Active
Facility Id:	2-604129
Program Type:	PBS
UTM X:	585009.95660000003
UTM Y:	4508835.2148399996
Expiration Date:	2009/06/22

Affiliation Records:

Site Id:	26012
Affiliation Type:	Owner
Company Name:	17-19 BLEECKER STREET, LLC.
Contact Type:	PROPERTY MANAER
Contact Name:	ANTHONY POULTER
Address1:	111 EAST 14TH STREET - PMB 395
Address2:	Not reported
City:	NEW YORK
State:	NY
Zip Code:	10003
Country Code:	001
Phone:	(212) 226-6500
Phone Ext:	Not reported
Email:	Not reported
Fax Number:	Not reported
Modified By:	kxtang
Date Last Modified:	4/20/2004

Site Id:	26012
Affiliation Type:	Mail Contact
Company Name:	17-19 BLEECKER STREET, LLC.
Contact Type:	Not reported
Contact Name:	Not reported
Address1:	17-19 BLEECKER STREET, LLC.
Address2:	111 EAST 14TH STREET - PMB 395
City:	NEW YORK
State:	NY
Zip Code:	10003
Country Code:	001
Phone:	(212) 226-6500
Phone Ext:	Not reported
Email:	Not reported
Fax Number:	Not reported
Modified By:	TRANSLAT
Date Last Modified:	3/4/2004

Site Id:	26012
Affiliation Type:	On-Site Operator
Company Name:	17-19 BLEECKER STREET, LLC.
Contact Type:	Not reported
Contact Name:	PAUL HERRANDEZ
Address1:	Not reported
Address2:	Not reported

17-19 BLEECKER STREET, LLC. (Continued) **A100147122**

City:	Not reported
State:	NN
Zip Code:	Not reported
Country Code:	001
Phone:	(212) 226-6500
Phone Ext:	Not reported
Email:	Not reported
Fax Number:	Not reported
Modified By:	kxtang
Date Last Modified:	4/20/2004

Site Id:	26012
Affiliation Type:	Emergency Contact
Company Name:	17-19 BLEECKER STREET, LLC.
Contact Type:	Not reported
Contact Name:	TONY MATOS
Address1:	Not reported
Address2:	Not reported
City:	Not reported
State:	NN
Zip Code:	Not reported
Country Code:	999
Phone:	(917) 217-2331
Phone Ext:	Not reported
Email:	Not reported
Fax Number:	Not reported
Modified By:	kxtang
Date Last Modified:	4/20/2004

Equipment Records:

A00 - Tank Internal Protection - None
D01 - Pipe Type - Steel/Carbon Steel/Iron
J02 - Dispenser - Suction
L09 - Piping Leak Detection - Exempt Suction Piping
F00 - Pipe External Protection - None
I04 - Overfill - Product Level Gauge (A/G)
I05 - Overfill - Vent Whistle
G03 - Tank Secondary Containment - Vault (w/o access)
C03 - Pipe Location - Aboveground/Underground Combination
H00 - Tank Leak Detection - None
B00 - Tank External Protection - None

Tank Info:

Tank Number:	001
Tank Id:	56768
Tank Location:	3
Tank Type:	Steel/Carbon Steel/Iron
Tank Status:	In Service
Tank Model:	Not reported
Pipe Model:	Not reported
Install Date:	Not reported
Capacity Gallons:	2000
Tightness Test Method:	NN
Date Test:	Not reported
Next Test Date:	Not reported
Date Tank Closed:	Not reported

17-19 BLEECKER STREET, LLC. (Continued) **A100147122**

Register:	True
Modified By:	TRANSLAT
Last Modified:	03/04/2004

AG166 **EXXONMOBIL** **LTANKS** **S104513528**
WNW **37 WEST HOUSTON ST** **HIST LTANKS** **N/A**
1/8-1/4 **NEW YORK, NY** **NY Spills**
0.145 mi.
765 ft. **Site 1 of 3 in cluster AG**

Relative:
Lower

Actual:
31 ft.

LTANKS:

Site ID:	306206
Spill No:	8803871
Spill Date:	8/2/1988
Spill Cause:	Tank Test Failure
Spill Source:	Gasoline Station
Spill Class:	Known release that creates a file or hazard. DEC Response. Willing Responsible Party. Corrective action taken.
Spill Closed Dt:	Not reported
Facility Addr2:	Not reported
Cleanup Ceased:	Not reported
Cleanup Meets Standard:	False
SWIS:	3101
Investigator:	MJHAGGER
Referred To:	Not reported
Reported to Dept:	8/2/1988
CID:	Not reported
Water Affected:	Not reported
Spill Notifier:	Responsible Party
Last Inspection:	Not reported
Recommended Penalty:	Penalty Not Recommended
UST Involvement:	True
Remediation Phase:	4
Date Entered In Computer:	8/3/1988
Spill Record Last Update:	2/24/2012
Spiller Name:	FRANK MESSINA
Spiller Company:	EXXONMOBIL CORPORATION
Spiller Address:	1545 ROUTE 22 EAST
Spiller City,St,Zip:	ANNANDALE, NJ 08801
Spiller County:	001
Spiller Contact:	Not reported
Spiller Phone:	Not reported
Spiller Extention:	Not reported
DEC Region:	2
DER Facility ID:	247332
DEC Memo:	Site remediation for this spill has been consolidated under spill no. 88-03871. See also spill nos. 81-01485, 88-09786, 00-00286, 02-06308, 02-06369, and 04-08460. SEE PIN FILE SP1596.701 for additional information. 3/13/2000: DEC sent Stipulation Agreement for cleanup. Spill Reassigned from O'Dowd to Sigona in March 2000. (Sigona) 2/11/2003: Order On Consent No. D2-5001-02-12 is executed - Spill Nos. 81-01485, 88-03871, 88-09786, 00-00286, 02-06308 & 02-06369 & State Funded Project Identification No. 01596 - Former ExxonMobil S/S, 37-61 West Houston Street, New York, N.Y. Petroleum Bulk Storage (PBS) facility No. 02-157945 (the "Site"). (Sigona) 3/31/2003: DEC received Geologic Services Corporation (GSC) Supplemental Community Air Monitoring Plan (SCAMP) to address potential petroleum vapors and dust from impacting the adjoining properties, including, but not

EXXONMOBIL (Continued) **S104513528**

limited to, Via Verde Art School for Children, located at 143 Greene Street #3, New York, N.Y. (Sigona) 4/1/2003: The DEC along with the New York State Department of Health's Bureau of Toxic Substance Assessment (NYS DOH) have determined that the SCAMP provided by GSC is acceptable provided that conditions, which were outlined in a letter to ExxonMobil dated April 1, 2003, are met. (Sigona) 4/23/2004: Site was transferred from Rommel (Region 2) to Harrington (Central Office) for management. (Harrington) 5/25/2004: PM conducted a site visit. Construction of on-site building continues. (Harrington) 2/4/2005: Sent letter to Exxon Mobil requesting indoor air sampling in the basement of 152 Wooster Street. (Harrington) 7/14/2005: PM conducted a site visit with Exxon Mobil personnel and their consultant (GSC). Additional investigation along Greene Street and in the parking lot @ 146 Wooster Street to be completed before remedy selection. (Harrington) 9/27/2005: Access is granted to the 146 Wooster Street parking lot. GSC will be installing an additional monitoring well in the eastern end of this parking lot before the end of the year. (Harrington) 11/16/2005: The location for the proposed monitoring well in the 146 Wooster Street parking lot has been approved. (Harrington) 1/31/2006: The chemical inventory and preliminary interview for 152 Wooster Street has been scheduled with the building's president (board of directors, 152 Wooster Street Corp.) for February 1, 2006 @ 6PM. Indoor air sampling will be conducted primarily in the basement, and will be conducted on February 1, 2006 @ 9AM. (Harrington) 2/6/2006: Sent letter to Exxon Mobil approving request to discontinue bi-weekly LPH gauging and bailing at monitoring well GMW-15 located in the basement of 152 Wooster Street (bldg. immediately south of site). Free product in well GMW-15 has not been observed since March 16, 2005. Well will continue to be gauged and sampled as part of bi-monthly groundwater sampling events for the site. Accordingly, spill no. 04-08460 has been closed. (Harrington) 2/26/2006: Approved off-site SI report and supplemental off-site SI work plan. Two (2) additional wells will be installed in northwest corner of site. Monthly EFR events to commence in order to reduce dissolved levels of BTEX in groundwater. Sent letter for NYCDOT road-opening permits. (Harrington) 5/16/2006: Approved "Indoor Air Quality Investigation Report" for the work done at 152 Wooster Street. No further investigatory work regarding indoor air quality will be required at this location. (Harrington) 8/16/2006: Approved the revised RAP. RAP calls for the usage of chem-ox technology in order to address the dissolved BTEX beneath the on-site buildings. (Harrington) 8/31/2006: Sent an e-mail to Exxon Mobil approving the sensitive receptor survey report. (Harrington) 2/6/2007: Project transferred from Harrington to Smith (central office) for management. (Smith) 4/18/2007: Performed site visit. One round of chemical oxidation injection was performed. However, due to exhaust fumes from the equipment a tenant of the 152 Wooster Street requested that work be stopped. These concerns will need to be addressed before work will be allowed to continue. (Smith) 7/20/2007: Second round of chemical oxidation performed. Tenents concerns addressed by moving truck and equipment as far away from building as possible (onto West Houston Street). No complaints from residents during this work. (Smith) 7/24/2007: Project transferred from Smith to Harrington (central office) for management. (Harrington) 8/3/2007: PM visited the site with Kleinfelder personnel (Mooney, Meyerhoefer). Follow-up groundwater sampling for the 2nd round of chem-ox injections will be conducted shortly. Work was delayed due to

EXXONMOBIL (Continued) **S104513528**

road-opening permit issues with NYCDOT. (Harrington) 3/25/2008: PM sent e-mail to Exxon Mobil approving the Supplemental Off-Site SI Report, the Remedial Activity Summary Report documenting the results of the 3rd round of chem-ox injections, and the latest quarterly report (October - December 2007). Access issues between Exxon Mobil and the residents of 152 Wooster Street have been brought to the attention of DEC legal counsel. (Harrington) 7/17/2008: PM sent e-mail to Exxon Mobil approving quarterly report for January - March 2008. E-mail required an update regarding negotiations between Exxon Mobil and 152 Wooster Street Corporation, as the 4th round of chem-ox injections has been delayed since June 24th due to another round of access issues. (Harrington) 12/4/08 - Haggerty: Assumed management from Dave Harrington 3/27/09 - Haggerty: approved Remedial Activities Summary Report prepared by Groundwater & Environmental Services (GES). GES provides technical services for Kleinfelder with ChemOx. This was Phase IV out of V phases detailed in the RAP and Consent Order. 11/11/08 - 11/13/08 Hydrogen Peroxide and Sodium Persulfate were injected. High BTEX concentrations (>40ppm) remain in groundwater. It appears the ChemOx is remediating the groundwater but not the adsorbed contamination preventing the dissolved BTEX concentrations from decreasing. The last Phase of ChemOx is scheduled for June. After the last round, we will re-evaluate the technology and try to come up with a more effective remedy. Possibly surfactant enhanced ChemOx June 2009 - Phase V of chemOx injection completed in June September 2009 - Groundwater still heavily contaminated after 5 injection events. Up to 40ppm of BTEX in groundwater. PM sent email to Charles Kolb, Exxon PM, to have a conference call. Consent Order called for 5 injection events which are now exhausted. It appears the groundwater surrounding the injection wells is being remediated, but contaminants adsorbed to the soil particles remain. Drilling is this area is very difficult - downtown Manhattan. April 2010 - PM met with Kevin Hale to discuss project. Kevin Hale, PM, EM, Kleinfelder had a conference call on 2/18/10. EM will be submitting a work plan by the end of April '10. EM requested a month extension. Due date May 19 May 2010 - Revised RAP under review July 2010 - Approved RRAP with some modifications. Site conditions limit what is possible. Site is now 7 story building so we have to design a remedial approach based on the current wells, Injection points under the building. We will extract groundwater at the site in conjunction with vapor extraction. Based on the contruction of all wells, vapor extraction of the unsaturated zone is possible and while the grondwater is depressed the heavily contaminated smear zone will be exposed allowing for vapor extraction of the saturated zone February 2011 - Feasability Report due next month March 2011 - Permitting issues delayed HIT events and gw sampling so Feasibility Report has been pushed back May 2011 - Feasibility Report due in end of June June - Feabibility Report under review July 2011 - Approved Feasibility Report. Based on the results, PM required a 5 consecutive day HIT event. Based on that result, future HIT events will be scheduled accordingly August 2011 - 5 day HIT event completed October 2011 - last HIT event completed before holiday embargo sets in. Next HIT event scheduled for January December 2011 - Feasibility Study Report of review January 2012 - VTE events successful in reducing contaminant mass in the smear zone to a point where Arcadis is going to begin additional rounds of ChemOx, most likely persulfate February 2012 - GES now EM's consultant. RAP for sodium persulfate injections due 3/31/12

Remarks: LINE TEST FAILURE, LINE WAS CAPPED OFF; GAS SERVICE MAINTENANCE DID

EXXONMOBIL (Continued) **S104513528**

TEST.

Material:

Site ID:	306206
Operable Unit ID:	919007
Operable Unit:	01
Material ID:	459400
Material Code:	0009
Material Name:	Gasoline
Case No.:	Not reported
Material FA:	Petroleum
Quantity:	0
Units:	Gallons
Recovered:	No
Resource Affected:	Not reported
Oxygenate:	False

Tank Test:

Site ID:	306206
Spill Tank Test:	1534388
Tank Number:	Not reported
Tank Size:	0
Test Method:	00
Leak Rate:	0
Gross Fail:	Not reported
Modified By:	Spills
Last Modified:	10/1/2004
Test Method:	Unknown

HIST LTANKS:

Region of Spill:	2
Spill Number:	8803871
Spill Date:	08/02/1988
Spill Time:	15:25
Spill Cause:	Tank Test Failure
Resource Affectd:	Groundwater
Water Affected:	Not reported
Spill Source:	Gas Station
Spill Class:	Not reported
Spill Closed Dt:	10/05/88
Cleanup Ceased:	10/05/88
Cleanup Meets Standard:	True
Investigator:	SIGONA
Caller Name:	Not reported
Caller Agency:	Not reported
Caller Phone:	Not reported
Caller Extension:	Not reported
Notifier Name:	Not reported
Notifier Agency:	Not reported
Notifier Phone:	Not reported
Notifier Extension:	Not reported
Reported to Department Date:	08/02/88
Reported to Department Time:	16:27
SWIS:	62
Spiller Contact:	Not reported

EXXONMOBIL (Continued) **S104513528**

Spiller Phone: Not reported
Spiller Extention: Not reported
Spiller Name: EXXONMOBIL
Spiller Address: 464 DOUGHTY BLVD
Spiller City,St,Zip: INWOOD, NY 11096-
Spiller Cleanup Date: / /
Facility Contact: STEVE TRIFILETTI
Facility Phone: (516) 239-5232
Facility Extention: Not reported
Spill Notifier: Responsible Party
PBS Number: 2-157945
Last Inspection: / /
Recommended Penalty: Penalty Not Recommended
Enforcement Date: / /
Investigation Complete: / /
UST Involvement: True
Date Region Sent Summary to Central Office: / /
Corrective Action Plan Submitted: / /
Date Spill Entered In Computer Data File: 08/03/88
Time Spill Entered In Computer Data File: Not reported
Spill Record Last Update: 10/31/00
Is Updated: False

Tank:
PBS Number: Not reported
Tank Number: Not reported
Tank Size: 0
Test Method: Not reported
Leak Rate Failed Tank: 0.00
Gross Leak Rate: Not reported

Material:
Material Class Type: Petroleum
Quantity Spilled: 0
Unkonwn Quantity Spilled: True
Units: Gallons
Quantity Recovered: 0
Unkonwn Quantity Recovered: True
Material: GASOLINE
Class Type: GASOLINE
Times Material Entry In File: 21329
CAS Number: Not reported
Last Date: 19940929
DEC Remarks: DEC Sigona was assigned this spill from DEC O Dowd) in march 2000. DEC Sigona sent Stipulation Agreement for signature to ExxonMobil on March 13, 2000.
Spill Cause: LINE TEST FAILURE, LINE WAS CAPPED OFF; GAS SERVICE MAINTENANCE DID TEST.

NY Spills:
Site ID: 306205
Facility Addr2: Not reported
Facility ID: 0206369
Spill Number: 0206369
Facility Type: ER
SWIS: 3101
Investigator: SIGONA
Referred To: Not reported
Spill Date: 9/19/2002

EXXONMOBIL (Continued) **S104513528**

Reported to Dept:	9/19/2002
CID:	211
Spill Cause:	Housekeeping
Water Affected:	Not reported
Spill Source:	Gasoline Station
Spill Notifier:	Other
Cleanup Ceased:	Not reported
Cleanup Meets Std:	False
Last Inspection:	Not reported
Recommended Penalty:	Penalty Not Recommended
UST Trust:	True
Spill Class:	Known release that creates a file or hazard. DEC Response. Willing Responsible Party. Corrective action taken.
Spill Closed Dt:	5/27/2003
Remediation Phase:	0
Date Entered In Computer:	9/19/2002
Spill Record Last Update:	5/27/2003
Spiller Name:	JOANNE WALLACH
Spiller Company:	EXXONMOBIL
Spiller Address:	1900 E. LINDEN AVENUE
Spiller City,St,Zip:	LINDEN, NJ 07036
Spiller Company:	001
Contact Name:	JOANN WALLACH
Contact Phone:	(908) 474-2745
DEC Region:	2
DER Facility ID:	247332
DEC Memo:	Not reported
Remarks:	While performing test borings product was discovered in grounwater

Material:

Site ID:	306205
Operable Unit ID:	859027
Operable Unit:	01
Material ID:	516981
Material Code:	0009
Material Name:	Gasoline
Case No.:	Not reported
Material FA:	Petroleum
Quantity:	0
Units:	Gallons
Recovered:	No
Resource Affected:	Not reported
Oxygenate:	False

Tank Test:

Site ID:	Not reported
Spill Tank Test:	Not reported
Tank Number:	Not reported
Tank Size:	Not reported
Test Method:	Not reported
Leak Rate:	Not reported
Gross Fail:	Not reported
Modified By:	Not reported
Last Modified:	Not reported
Test Method:	Not reported

EXXONMOBIL (Continued) **S104513528**

Site ID:	306204
Facility Addr2:	Not reported
Facility ID:	0206308
Spill Number:	0206308
Facility Type:	ER
SWIS:	3101
Investigator:	SIGONA
Referred To:	Not reported
Spill Date:	9/18/2002
Reported to Dept:	9/18/2002
CID:	205
Spill Cause:	Housekeeping
Water Affected:	Not reported
Spill Source:	Gasoline Station
Spill Notifier:	Responsible Party
Cleanup Ceased:	Not reported
Cleanup Meets Std:	False
Last Inspection:	Not reported
Recommended Penalty:	Penalty Not Recommended
UST Trust:	False
Spill Class:	Known release that creates a file or hazard. DEC Response. Willing Responsible Party. Corrective action taken.
Spill Closed Dt:	5/27/2003
Remediation Phase:	0
Date Entered In Computer:	9/18/2002
Spill Record Last Update:	5/27/2003
Spiller Name:	JOANNE WALLACK
Spiller Company:	EXXONMOBIL
Spiller Address:	3225 GALLOWS ROAD
Spiller City,St,Zip:	FAIRFAX, VA 22037-
Spiller Company:	001
Contact Name:	CALLER
Contact Phone:	Not reported
DEC Region:	2
DER Facility ID:	247332
DEC Memo:	Not reported
Remarks:	Product found in temporary observation wells.

Material:

Site ID:	306204
Operable Unit ID:	858964
Operable Unit:	01
Material ID:	516921
Material Code:	0009
Material Name:	Gasoline
Case No.:	Not reported
Material FA:	Petroleum
Quantity:	0
Units:	Gallons
Recovered:	No
Resource Affected:	Not reported
Oxygenate:	False

Tank Test:

Site ID:	Not reported
Spill Tank Test:	Not reported
Tank Number:	Not reported

EXXONMOBIL (Continued) **S104513528**

Tank Size:	Not reported
Test Method:	Not reported
Leak Rate:	Not reported
Gross Fail:	Not reported
Modified By:	Not reported
Last Modified:	Not reported
Test Method:	Not reported

Click this hyperlink while viewing on your computer to access additional NY_SPILL: detail in the EDR Site Report.

AG167 **MOBIL 17-KHB** **UST** **U001838922**
WNW **37 WEST HOUSTON STREET** **HIST UST** **N/A**
1/8-1/4 **NEW YORK, NY 10012**
0.145 mi.
765 ft. **Site 2 of 3 in cluster AG**

Relative:
Lower

Actual:
31 ft.

UST:

Facility Id:	2-157945
Region:	STATE
DEC Region:	2
Site Status:	Unregulated
Program Type:	PBS
Expiration Date:	N/A
UTM X:	584640.90309000004
UTM Y:	4508821.6864400003

Affiliation Records:

Site Id:	5258
Affiliation Type:	Owner
Company Name:	EXXONMOBIL OIL CORPORATION
Contact Type:	Not reported
Contact Name:	Not reported
Address1:	3225 GALLOWS ROAD
Address2:	Not reported
City:	FAIRFAX
State:	VA
Zip Code:	22037-0001
Country Code:	001
Phone:	(703) 846-3000
Phone Ext:	Not reported
Email:	Not reported
Fax Number:	Not reported
Modified By:	NRLOMBAR
Date Last Modified:	4/2/2010

Site Id:	5258
Affiliation Type:	Mail Contact
Company Name:	EXXONMOBIL OIL CORPORATION
Contact Type:	Not reported
Contact Name:	ERIC M. MCPHEE
Address1:	% VEEDER-ROOT CMS
Address2:	12265 W. BAYAUD AVE #300
City:	LAKEWOOD
State:	CO
Zip Code:	80228
Country Code:	001

MOBIL 17-KHB (Continued) **U001838922**

Phone:	(303) 986-8011
Phone Ext:	Not reported
Email:	Not reported
Fax Number:	Not reported
Modified By:	TRANSLAT
Date Last Modified:	3/4/2004

Site Id:	5258
Affiliation Type:	On-Site Operator
Company Name:	MOBIL 17-KHB
Contact Type:	Not reported
Contact Name:	MASON WU
Address1:	Not reported
Address2:	Not reported
City:	Not reported
State:	NN
Zip Code:	Not reported
Country Code:	001
Phone:	(212) 473-8780
Phone Ext:	Not reported
Email:	Not reported
Fax Number:	Not reported
Modified By:	TRANSLAT
Date Last Modified:	3/4/2004

Site Id:	5258
Affiliation Type:	Emergency Contact
Company Name:	EXXONMOBIL OIL CORPORATION
Contact Type:	Not reported
Contact Name:	MASON WU
Address1:	Not reported
Address2:	Not reported
City:	Not reported
State:	NN
Zip Code:	Not reported
Country Code:	001
Phone:	(212) 473-8780
Phone Ext:	Not reported
Email:	Not reported
Fax Number:	Not reported
Modified By:	TRANSLAT
Date Last Modified:	3/4/2004

Equipment Records:

B00 - Tank External Protection - None
B00 - Tank External Protection - None
B00 - Tank External Protection - None
D00 - Pipe Type - No Piping
G00 - Tank Secondary Containment - None
J00 - Dispenser - None
D00 - Pipe Type - No Piping
G00 - Tank Secondary Containment - None
J00 - Dispenser - None
G00 - Tank Secondary Containment - None
G00 - Tank Secondary Containment - None
A00 - Tank Internal Protection - None
A00 - Tank Internal Protection - None

MOBIL 17-KHB (Continued) **U001838922**

D02 - Pipe Type - Galvanized Steel
A00 - Tank Internal Protection - None
J01 - Dispenser - Submersible
A00 - Tank Internal Protection - None
D02 - Pipe Type - Galvanized Steel
A00 - Tank Internal Protection - None
A00 - Tank Internal Protection - None
A00 - Tank Internal Protection - None
H00 - Tank Leak Detection - None
H00 - Tank Leak Detection - None
H00 - Tank Leak Detection - None
H00 - Tank Leak Detection - None
C00 - Pipe Location - No Piping
F00 - Pipe External Protection - None
C00 - Pipe Location - No Piping
C00 - Pipe Location - No Piping
F00 - Pipe External Protection - None
F00 - Pipe External Protection - None
C00 - Pipe Location - No Piping
F00 - Pipe External Protection - None
C00 - Pipe Location - No Piping
F00 - Pipe External Protection - None
C00 - Pipe Location - No Piping
F00 - Pipe External Protection - None
C00 - Pipe Location - No Piping
F00 - Pipe External Protection - None
A00 - Tank Internal Protection - None
H00 - Tank Leak Detection - None
H00 - Tank Leak Detection - None
H00 - Tank Leak Detection - None
H00 - Tank Leak Detection - None
I00 - Overfill - None
I00 - Overfill - None
I00 - Overfill - None
I00 - Overfill - None
I00 - Overfill - None
I00 - Overfill - None
I00 - Overfill - None
D00 - Pipe Type - No Piping
G00 - Tank Secondary Containment - None
J00 - Dispenser - None
D00 - Pipe Type - No Piping
G00 - Tank Secondary Containment - None
J00 - Dispenser - None
D00 - Pipe Type - No Piping
G00 - Tank Secondary Containment - None
J00 - Dispenser - None
D00 - Pipe Type - No Piping
G00 - Tank Secondary Containment - None
J00 - Dispenser - None
I00 - Overfill - None
C00 - Pipe Location - No Piping
F00 - Pipe External Protection - None
H00 - Tank Leak Detection - None
A00 - Tank Internal Protection - None
D00 - Pipe Type - No Piping
G00 - Tank Secondary Containment - None

MOBIL 17-KHB (Continued) **U001838922**

J00 - Dispenser - None
D00 - Pipe Type - No Piping
G00 - Tank Secondary Containment - None
J00 - Dispenser - None
A00 - Tank Internal Protection - None
C00 - Pipe Location - No Piping
F00 - Pipe External Protection - None
A00 - Tank Internal Protection - None
A00 - Tank Internal Protection - None
A00 - Tank Internal Protection - None
C00 - Pipe Location - No Piping
F00 - Pipe External Protection - None
A00 - Tank Internal Protection - None
A00 - Tank Internal Protection - None
D02 - Pipe Type - Galvanized Steel
J01 - Dispenser - Submersible
A00 - Tank Internal Protection - None
D02 - Pipe Type - Galvanized Steel
J01 - Dispenser - Submersible
C00 - Pipe Location - No Piping
F00 - Pipe External Protection - None
H00 - Tank Leak Detection - None
I00 - Overfill - None
I00 - Overfill - None
H00 - Tank Leak Detection - None
D00 - Pipe Type - No Piping
G00 - Tank Secondary Containment - None
J00 - Dispenser - None
D00 - Pipe Type - No Piping
G00 - Tank Secondary Containment - None
J00 - Dispenser - None
D00 - Pipe Type - No Piping
G00 - Tank Secondary Containment - None
J00 - Dispenser - None
D00 - Pipe Type - No Piping
G00 - Tank Secondary Containment - None
J00 - Dispenser - None
G00 - Tank Secondary Containment - None
G00 - Tank Secondary Containment - None
G00 - Tank Secondary Containment - None
H00 - Tank Leak Detection - None
H00 - Tank Leak Detection - None
H00 - Tank Leak Detection - None
H00 - Tank Leak Detection - None
A00 - Tank Internal Protection - None
D02 - Pipe Type - Galvanized Steel
J01 - Dispenser - Submersible
I00 - Overfill - None
I00 - Overfill - None
I00 - Overfill - None
I00 - Overfill - None
I00 - Overfill - None
I00 - Overfill - None
H00 - Tank Leak Detection - None
H00 - Tank Leak Detection - None
C00 - Pipe Location - No Piping
F00 - Pipe External Protection - None

MOBIL 17-KHB (Continued) **U001838922**

C00 - Pipe Location - No Piping
F00 - Pipe External Protection - None
C00 - Pipe Location - No Piping
F00 - Pipe External Protection - None
C00 - Pipe Location - No Piping
F00 - Pipe External Protection - None
C00 - Pipe Location - No Piping
F00 - Pipe External Protection - None
C00 - Pipe Location - No Piping
F00 - Pipe External Protection - None
B00 - Tank External Protection - None
B00 - Tank External Protection - None
I00 - Overfill - None
B00 - Tank External Protection - None
B00 - Tank External Protection - None
B00 - Tank External Protection - None
B00 - Tank External Protection - None
B00 - Tank External Protection - None
B00 - Tank External Protection - None
B00 - Tank External Protection - None
B00 - Tank External Protection - None
B00 - Tank External Protection - None
B00 - Tank External Protection - None
B00 - Tank External Protection - None
B00 - Tank External Protection - None

Tank Info:

Site ID:	5258
Tank Number:	001
Tank ID:	27712
Tank Status:	Closed - Removed
Tank Model:	Not reported
Pipe Model:	Not reported
Install Date:	12/01/1981
Capacity Gallons:	2000
Tightness Test Method:	NN
Next Test Date:	Not reported
Date Tank Closed:	Not reported
Tank Location:	5
Tank Type:	Steel/carbon steel
Date Test:	Not reported
Register:	True
Modified By:	TRANSLAT
Last Modified:	03/04/2004
Site ID:	5258
Tank Number:	002
Tank ID:	27713
Tank Status:	Closed - Removed
Tank Model:	Not reported
Pipe Model:	Not reported
Install Date:	12/01/1981
Capacity Gallons:	4000
Tightness Test Method:	NN
Next Test Date:	Not reported
Date Tank Closed:	Not reported

MOBIL 17-KHB (Continued) **U001838922**

Tank Location:	5
Tank Type:	Steel/carbon steel
Date Test:	Not reported
Register:	True
Modified By:	TRANSLAT
Last Modified:	03/04/2004
Site ID:	5258
Tank Number:	003
Tank ID:	27714
Tank Status:	Closed - Removed
Tank Model:	Not reported
Pipe Model:	Not reported
Install Date:	12/01/1981
Capacity Gallons:	4000
Tightness Test Method:	NN
Next Test Date:	Not reported
Date Tank Closed:	Not reported
Tank Location:	5
Tank Type:	Steel/carbon steel
Date Test:	Not reported
Register:	True
Modified By:	TRANSLAT
Last Modified:	03/04/2004
Site ID:	5258
Tank Number:	004
Tank ID:	27715
Tank Status:	Closed - Removed
Tank Model:	Not reported
Pipe Model:	Not reported
Install Date:	12/01/1975
Capacity Gallons:	550
Tightness Test Method:	NN
Next Test Date:	Not reported
Date Tank Closed:	Not reported
Tank Location:	5
Tank Type:	Steel/carbon steel
Date Test:	Not reported
Register:	True
Modified By:	TRANSLAT
Last Modified:	03/04/2004
Site ID:	5258
Tank Number:	005
Tank ID:	27716
Tank Status:	Closed - Removed
Tank Model:	Not reported
Pipe Model:	Not reported
Install Date:	12/01/1972
Capacity Gallons:	2000
Tightness Test Method:	NN
Next Test Date:	Not reported
Date Tank Closed:	Not reported

MOBIL 17-KHB (Continued) **U001838922**

Tank Location:	5
Tank Type:	Steel/carbon steel
Date Test:	Not reported
Register:	True
Modified By:	TRANSLAT
Last Modified:	03/04/2004
Site ID:	5258
Tank Number:	1001
Tank ID:	64731
Tank Status:	Closed - Removed
Tank Model:	Not reported
Pipe Model:	Not reported
Install Date:	Not reported
Capacity Gallons:	550
Tightness Test Method:	NN
Next Test Date:	Not reported
Date Tank Closed:	10/01/2002
Tank Location:	5
Tank Type:	Steel/carbon steel
Date Test:	Not reported
Register:	True
Modified By:	TRANSLAT
Last Modified:	03/04/2004
Site ID:	5258
Tank Number:	1002
Tank ID:	64732
Tank Status:	Closed - Removed
Tank Model:	Not reported
Pipe Model:	Not reported
Install Date:	Not reported
Capacity Gallons:	550
Tightness Test Method:	NN
Next Test Date:	Not reported
Date Tank Closed:	10/01/2002
Tank Location:	5
Tank Type:	Steel/carbon steel
Date Test:	Not reported
Register:	True
Modified By:	TRANSLAT
Last Modified:	03/04/2004
Site ID:	5258
Tank Number:	1003
Tank ID:	64733
Tank Status:	Closed - Removed
Tank Model:	Not reported
Pipe Model:	Not reported
Install Date:	Not reported
Capacity Gallons:	550
Tightness Test Method:	NN
Next Test Date:	Not reported
Date Tank Closed:	10/01/2002

MOBIL 17-KHB (Continued) **U001838922**

Tank Location:	5
Tank Type:	Steel/carbon steel
Date Test:	Not reported
Register:	True
Modified By:	TRANSLAT
Last Modified:	03/04/2004
Site ID:	5258
Tank Number:	1004
Tank ID:	64734
Tank Status:	Closed - Removed
Tank Model:	Not reported
Pipe Model:	Not reported
Install Date:	Not reported
Capacity Gallons:	550
Tightness Test Method:	NN
Next Test Date:	Not reported
Date Tank Closed:	10/01/2002
Tank Location:	5
Tank Type:	Steel/carbon steel
Date Test:	Not reported
Register:	True
Modified By:	TRANSLAT
Last Modified:	03/04/2004
Site ID:	5258
Tank Number:	1005
Tank ID:	64735
Tank Status:	Closed - Removed
Tank Model:	Not reported
Pipe Model:	Not reported
Install Date:	Not reported
Capacity Gallons:	550
Tightness Test Method:	NN
Next Test Date:	Not reported
Date Tank Closed:	10/01/2002
Tank Location:	5
Tank Type:	Steel/carbon steel
Date Test:	Not reported
Register:	True
Modified By:	TRANSLAT
Last Modified:	03/04/2004
Site ID:	5258
Tank Number:	1006
Tank ID:	64736
Tank Status:	Closed - Removed
Tank Model:	Not reported
Pipe Model:	Not reported
Install Date:	Not reported
Capacity Gallons:	550
Tightness Test Method:	NN
Next Test Date:	Not reported
Date Tank Closed:	10/01/2002

MOBIL 17-KHB (Continued) **U001838922**

Tank Location:	5
Tank Type:	Steel/carbon steel
Date Test:	Not reported
Register:	True
Modified By:	TRANSLAT
Last Modified:	03/04/2004
Site ID:	5258
Tank Number:	1007
Tank ID:	64737
Tank Status:	Closed - Removed
Tank Model:	Not reported
Pipe Model:	Not reported
Install Date:	Not reported
Capacity Gallons:	550
Tightness Test Method:	NN
Next Test Date:	Not reported
Date Tank Closed:	10/01/2002
Tank Location:	5
Tank Type:	Steel/carbon steel
Date Test:	Not reported
Register:	True
Modified By:	TRANSLAT
Last Modified:	03/04/2004
Site ID:	5258
Tank Number:	1008
Tank ID:	64738
Tank Status:	Closed - Removed
Tank Model:	Not reported
Pipe Model:	Not reported
Install Date:	Not reported
Capacity Gallons:	550
Tightness Test Method:	NN
Next Test Date:	Not reported
Date Tank Closed:	10/01/2002
Tank Location:	5
Tank Type:	Steel/carbon steel
Date Test:	Not reported
Register:	True
Modified By:	TRANSLAT
Last Modified:	03/04/2004
Site ID:	5258
Tank Number:	1009
Tank ID:	64739
Tank Status:	Closed - Removed
Tank Model:	Not reported
Pipe Model:	Not reported
Install Date:	Not reported
Capacity Gallons:	550
Tightness Test Method:	NN
Next Test Date:	Not reported
Date Tank Closed:	10/01/2002

MOBIL 17-KHB (Continued) **U001838922**

Tank Location:	5
Tank Type:	Steel/carbon steel
Date Test:	Not reported
Register:	True
Modified By:	TRANSLAT
Last Modified:	03/04/2004
Site ID:	5258
Tank Number:	1010
Tank ID:	64740
Tank Status:	Closed - Removed
Tank Model:	Not reported
Pipe Model:	Not reported
Install Date:	Not reported
Capacity Gallons:	550
Tightness Test Method:	NN
Next Test Date:	Not reported
Date Tank Closed:	10/01/2002
Tank Location:	5
Tank Type:	Steel/carbon steel
Date Test:	Not reported
Register:	True
Modified By:	TRANSLAT
Last Modified:	03/04/2004
Site ID:	5258
Tank Number:	1011
Tank ID:	64741
Tank Status:	Closed - Removed
Tank Model:	Not reported
Pipe Model:	Not reported
Install Date:	Not reported
Capacity Gallons:	550
Tightness Test Method:	NN
Next Test Date:	Not reported
Date Tank Closed:	10/01/2002
Tank Location:	5
Tank Type:	Steel/carbon steel
Date Test:	Not reported
Register:	True
Modified By:	TRANSLAT
Last Modified:	03/04/2004
Site ID:	5258
Tank Number:	1012
Tank ID:	64742
Tank Status:	Closed - Removed
Tank Model:	Not reported
Pipe Model:	Not reported
Install Date:	Not reported
Capacity Gallons:	550
Tightness Test Method:	NN
Next Test Date:	Not reported
Date Tank Closed:	10/01/2002

MOBIL 17-KHB (Continued) **U001838922**

Tank Location:	5
Tank Type:	Steel/carbon steel
Date Test:	Not reported
Register:	True
Modified By:	TRANSLAT
Last Modified:	03/04/2004

HIST UST:

PBS Number:	2-157945
SPDES Number:	Not reported
Emergency Contact:	MASON WU
Emergency Telephone:	(212) 473-8780
Operator:	MASON WU
Operator Telephone:	(212) 473-8780
Owner Name:	MOBIL OIL CORP;ATT:A.J.PRINGLE
Owner Address:	3225 GALLOWS RD.; ENV.ENGINEER
Owner City,St,Zip:	FAIRFAX, VA 22037
Owner Telephone:	(703) 849-5862
Owner Type:	Not reported
Owner Subtype:	Mobil Oil Company
Mailing Name:	MOBIL OIL CORP;ATT:A.J.PRINGLE
Mailing Address:	3225 GALLOWS RD.; ENV.ENGINEER
Mailing Address 2:	Not reported
Mailing City,St,Zip:	FAIRFAX, VA 22037
Mailing Contact:	Not reported
Mailing Telephone:	(703) 849-5862
Owner Mark:	First Owner
Facility Status:	2 - Unregulated by PBS (the total capacity is less than 1,101 gallons) and Subpart 360-14.
Facility Addr2:	37 W HOUSTON ST
SWIS ID:	6201
Old PBS Number:	Not reported
Facility Type:	Not reported
Inspected Date:	Not reported
Inspector:	Not reported
Inspection Result:	Not reported
Federal ID:	Not reported
Certification Flag:	False
Certification Date:	10/29/1987
Expiration Date:	10/29/1992
Renew Flag:	False
Renewal Date:	Not reported
Total Capacity:	0
FAMT:	True
Facility Screen:	Minor Data Missing
Owner Screen:	Minor Data Missing
Tank Screen:	0
Dead Letter:	False
CBS Number:	Not reported
Town or City:	NEW YORK CITY
County Code:	62
Town or City:	01
Region:	2

Tank Id:	001
Tank Location:	UNDERGROUND
Tank Status:	Closed-Removed

MOBIL 17-KHB (Continued) **U001838922**

Install Date:	19811201
Capacity (gals):	2000
Product Stored:	UNLEADED GASOLINE
Tank Type:	Steel/carbon steel
Tank Internal:	Not reported
Tank External:	Not reported
Pipe Location:	Not reported
Pipe Type:	GALVANIZED STEEL
Pipe Internal:	Not reported
Pipe External:	Not reported
Second Containment:	None
Leak Detection:	None
Overfill Prot:	Not reported
Dispenser:	Submersible
Date Tested:	Not reported
Next Test Date:	Not reported
Missing Data for Tank:	Minor Data Missing
Date Closed:	Not reported
Test Method:	Not reported
Deleted:	False
Updated:	True
Lat/long:	Not reported

Tank Id:	002
Tank Location:	UNDERGROUND
Tank Status:	Closed-Removed
Install Date:	19811201
Capacity (gals):	4000
Product Stored:	LEADED GASOLINE
Tank Type:	Steel/carbon steel
Tank Internal:	Not reported
Tank External:	Not reported
Pipe Location:	Not reported
Pipe Type:	GALVANIZED STEEL
Pipe Internal:	Not reported
Pipe External:	Not reported
Second Containment:	None
Leak Detection:	None
Overfill Prot:	Not reported
Dispenser:	Submersible
Date Tested:	Not reported
Next Test Date:	Not reported
Missing Data for Tank:	Minor Data Missing
Date Closed:	Not reported
Test Method:	Not reported
Deleted:	False
Updated:	True
Lat/long:	Not reported

Tank Id:	003
Tank Location:	UNDERGROUND
Tank Status:	Closed-Removed
Install Date:	19811201
Capacity (gals):	4000
Product Stored:	UNLEADED GASOLINE

MOBIL 17-KHB (Continued) **U001838922**

Tank Type:	Steel/carbon steel
Tank Internal:	Not reported
Tank External:	Not reported
Pipe Location:	Not reported
Pipe Type:	GALVANIZED STEEL
Pipe Internal:	Not reported
Pipe External:	Not reported
Second Containment:	None
Leak Detection:	None
Overfill Prot:	Not reported
Dispenser:	Submersible
Date Tested:	Not reported
Next Test Date:	Not reported
Missing Data for Tank:	Minor Data Missing
Date Closed:	Not reported
Test Method:	Not reported
Deleted:	False
Updated:	True
Lat/long:	Not reported

Tank Id:	004
Tank Location:	UNDERGROUND
Tank Status:	Closed-Removed
Install Date:	19751201
Capacity (gals):	550
Product Stored:	UNKNOWN
Tank Type:	Steel/carbon steel
Tank Internal:	Not reported
Tank External:	Not reported
Pipe Location:	Not reported
Pipe Type:	GALVANIZED STEEL
Pipe Internal:	Not reported
Pipe External:	Not reported
Second Containment:	None
Leak Detection:	None
Overfill Prot:	Not reported
Dispenser:	Gravity
Date Tested:	Not reported
Next Test Date:	Not reported
Missing Data for Tank:	Minor Data Missing
Date Closed:	Not reported
Test Method:	Not reported
Deleted:	False
Updated:	True
Lat/long:	Not reported

Tank Id:	005
Tank Location:	UNDERGROUND
Tank Status:	Closed-Removed
Install Date:	19721201
Capacity (gals):	2000
Product Stored:	UNLEADED GASOLINE
Tank Type:	Steel/carbon steel
Tank Internal:	Not reported
Tank External:	Not reported

MOBIL 17-KHB (Continued) **U001838922**

Pipe Location:	Not reported
Pipe Type:	GALVANIZED STEEL
Pipe Internal:	Not reported
Pipe External:	Not reported
Second Containment:	None
Leak Detection:	None
Overfill Prot:	Not reported
Dispenser:	Submersible
Date Tested:	Not reported
Next Test Date:	Not reported
Missing Data for Tank:	Minor Data Missing
Date Closed:	Not reported
Test Method:	Not reported
Deleted:	False
Updated:	True
Lat/long:	Not reported

AG168 **MOBIL SERVICE STATION NO 17584** **RCRA-NonGen** **1000254034**
WNW **37 W HOUSTON ST** **FINDS** **NYD986866614**
1/8-1/4 **NEW YORK, NY 10012**
0.145 mi.
765 ft. **Site 3 of 3 in cluster AG**

Relative:
Lower

Actual:
31 ft.

RCRA-NonGen:

Date form received by agency:	01/01/2007
Facility name:	MOBIL SERVICE STATION NO 17584
Facility address:	37 W HOUSTON ST NEW YORK, NY 10012
EPA ID:	NYD986866614
Mailing address:	DOUGHTY BLVD INWOOD, NY 11696
Contact:	Not reported
Contact address:	DOUGHTY BLVD INWOOD, NY 11696
Contact country:	US
Contact telephone:	Not reported
Contact email:	Not reported
EPA Region:	02
Classification:	Non-Generator
Description:	Handler: Non-Generators do not presently generate hazardous waste

Owner/Operator Summary:

Owner/operator name:	MOBIL OIL CORP
Owner/operator address:	NOT REQUIRED NOT REQUIRED, WY 99999
Owner/operator country:	US
Owner/operator telephone:	(212) 555-1212
Legal status:	Private
Owner/Operator Type:	Operator
Owner/Op start date:	Not reported
Owner/Op end date:	Not reported

Owner/operator name:	MOBIL OIL CORP
Owner/operator address:	NOT REQUIRED NOT REQUIRED, WY 99999
Owner/operator country:	US
Owner/operator telephone:	(212) 555-1212

MOBIL SERVICE STATION NO 17584 (Continued) **1000254034**

Legal status: Private
Owner/Operator Type: Owner
Owner/Op start date: Not reported
Owner/Op end date: Not reported

Handler Activities Summary:
U.S. importer of hazardous waste: No
Mixed waste (haz. and radioactive): No
Recycler of hazardous waste: No
Transporter of hazardous waste: No
Treater, storer or disposer of HW: No
Underground injection activity: No
On-site burner exemption: No
Furnace exemption: No
Used oil fuel burner: No
Used oil processor: No
User oil refiner: No
Used oil fuel marketer to burner: No
Used oil Specification marketer: No
Used oil transfer facility: No
Used oil transporter: No

Historical Generators:
Date form received by agency: 01/01/2006
Facility name: MOBIL SERVICE STATION NO 17584
Classification: Not a generator, verified

Date form received by agency: 04/13/1995
Facility name: MOBIL SERVICE STATION NO 17584
Classification: Not a generator, verified

Date form received by agency: 05/02/1988
Facility name: MOBIL SERVICE STATION NO 17584
Classification: Large Quantity Generator

Violation Status: No violations found

FINDS:

Registry ID: 110004436138

Environmental Interest/Information System

AFS (Aerometric Information Retrieval System (AIRS) Facility Subsystem) replaces the former Compliance Data System (CDS), the National Emission Data System (NEDS), and the Storage and Retrieval of Aerometric Data (SAROAD). AIRS is the national repository for information concerning airborne pollution in the United States. AFS is used to track emissions and compliance data from industrial plants. AFS data are utilized by states to prepare State Implementation Plans to comply with regulatory programs and by EPA as an input for the estimation of total national emissions. AFS is undergoing a major redesign to support facility operating permits required under Title V of the Clean Air Act.

RCRAInfo is a national information system that supports the Resource Conservation and Recovery Act (RCRA) program through the tracking of events and activities related to facilities that generate, transport,

MOBIL SERVICE STATION NO 17584 (Continued) **1000254034**

and treat, store, or dispose of hazardous waste. RCRAInfo allows RCRA program staff to track the notification, permit, compliance, and corrective action activities required under RCRA.

AA169 **NEW YORK CITY OF HUMAN RESOURCES ADMIN** **RCRA-NonGen** **1004758169**
NE **350 LAFAYETTE ST** **FINDS** **NYD986984805**
1/8-1/4 **NEW YORK, NY 10012** **MANIFEST**
0.147 mi.
778 ft. **Site 2 of 5 in cluster AA**

Relative:
Higher

Actual:
42 ft.

RCRA-NonGen:

Date form received by agency:	01/01/2007
Facility name:	NEW YORK CITY OF HUMAN RESOURCES ADMIN
Facility address:	350 LAFAYETTE ST NEW YORK, NY 10012
EPA ID:	NYD986984805
Mailing address:	MAIN ST BROOKLYN, NY 11201
Contact:	FELIX BENITEZ
Contact address:	MAIN ST BROOKLYN, NY 11201
Contact country:	US
Contact telephone:	(718) 260-6510
Contact email:	Not reported
EPA Region:	02
Classification:	Non-Generator
Description:	Handler: Non-Generators do not presently generate hazardous waste

Owner/Operator Summary:

Owner/operator name:	HUMAN ESOURCES ADMIN CITY OF NY
Owner/operator address:	30 MAIN ST BROOKLYN, NY 11201
Owner/operator country:	US
Owner/operator telephone:	(716) 260-6510
Legal status:	Municipal
Owner/Operator Type:	Operator
Owner/Op start date:	Not reported
Owner/Op end date:	Not reported

Owner/operator name:	HUMAN ESOURCES ADMIN CITY OF NY
Owner/operator address:	30 MAIN ST BROOKLYN, NY 11201
Owner/operator country:	US
Owner/operator telephone:	(716) 260-6510
Legal status:	Municipal
Owner/Operator Type:	Owner
Owner/Op start date:	Not reported
Owner/Op end date:	Not reported

Handler Activities Summary:

U.S. importer of hazardous waste:	No
Mixed waste (haz. and radioactive):	No
Recycler of hazardous waste:	No
Transporter of hazardous waste:	No
Treater, storer or disposer of HW:	No
Underground injection activity:	No

NEW YORK CITY OF HUMAN RESOURCES ADMIN (Continued) **1004758169**

On-site burner exemption: No
Furnace exemption: No
Used oil fuel burner: No
Used oil processor: No
User oil refiner: No
Used oil fuel marketer to burner: No
Used oil Specification marketer: No
Used oil transfer facility: No
Used oil transporter: No

Historical Generators:
Date form received by agency: 01/01/2006
Facility name: NEW YORK CITY OF HUMAN RESOURCES ADMIN
Classification: Not a generator, verified

Date form received by agency: 01/07/1992
Facility name: NEW YORK CITY OF HUMAN RESOURCES ADMIN
Classification: Conditionally Exempt Small Quantity Generator

Violation Status: No violations found

FINDS:

Registry ID: 110004481917

Environmental Interest/Information System
RCRAInfo is a national information system that supports the Resource Conservation and Recovery Act (RCRA) program through the tracking of events and activities related to facilities that generate, transport, and treat, store, or dispose of hazardous waste. RCRAInfo allows RCRA program staff to track the notification, permit, compliance, and corrective action activities required under RCRA.

NY MANIFEST:
EPA ID: NYD986984805
Country: USA
Mailing Name: HUMAN RESOURCES ADM CITY OF NEW YORK
Mailing Contact: BERNICE JOHNSON
Mailing Address: 30 MAIN ST
Mailing Address 2: Not reported
Mailing City: BROOKLYN
Mailing State: NY
Mailing Zip: 11201
Mailing Zip4: Not reported
Mailing Country: USA
Mailing Phone: 718-260-6510

Document ID: NJA1301721
Manifest Status: Completed copy
Trans1 State ID: MK8837
Trans2 State ID: NJDEPS727
Generator Ship Date: 920305
Trans1 Recv Date: 920305
Trans2 Recv Date: 920305
TSD Site Recv Date: 920305

NEW YORK CITY OF HUMAN RESOURCES ADMIN (Continued) **1004758169**

Part A Recv Date:	Not reported
Part B Recv Date:	920324
Generator EPA ID:	NYD986984805
Trans1 EPA ID:	NYD006801245
Trans2 EPA ID:	NJD986609949
TSDF ID:	NJD991291105
Waste Code:	F005 - UNKNOWN
Quantity:	00055
Units:	G - Gallons (liquids only)* (8.3 pounds)
Number of Containers:	001
Container Type:	DM - Metal drums, barrels
Handling Method:	B Incineration, heat recovery, burning.
Specific Gravity:	100
Year:	92

AA170 **LAFAYETTE WOMEN SHELTER** **UST** **U001736601**
NE **350 LAFAYETTE STREET** **HIST UST** **N/A**
1/8-1/4 **NEW YORK, NY 10012**
0.147 mi.
778 ft. **Site 3 of 5 in cluster AA**

Relative:
Higher

Actual:
42 ft.

UST:

Facility Id:	2-601685
Region:	STATE
DEC Region:	2
Site Status:	Active
Program Type:	PBS
Expiration Date:	2013/12/15
UTM X:	584975.56392999995
UTM Y:	4508894.2354899999

Affiliation Records:

Site Id:	23647
Affiliation Type:	Owner
Company Name:	DEPARTMENT OF HOMELESS SERVICES
Contact Type:	DIRECTOR OF MAINTENANCE & REPAIR
Contact Name:	PETE DEMPSEY
Address1:	10107 FARRAGUT ROAD
Address2:	Not reported
City:	BROOKLYN
State:	NY
Zip Code:	11236
Country Code:	001
Phone:	(718) 688-8500
Phone Ext:	Not reported
Email:	Not reported
Fax Number:	Not reported
Modified By:	BVCAMPBE
Date Last Modified:	3/2/2011

Site Id:	23647
Affiliation Type:	Mail Contact
Company Name:	NYC DEPT. OF HOMELESS SERVICES
Contact Type:	Not reported
Contact Name:	PETE DEMPSEY
Address1:	10107 FARRAGUT ROAD
Address2:	Not reported
City:	BROOKLYN

LAFAYETTE WOMEN SHELTER (Continued) **U001736601**

State: NY
Zip Code: 11236
Country Code: 001
Phone: (718) 688-8520
Phone Ext: Not reported
Email: PDEMPSEY@DHS.NYC.GOV
Fax Number: Not reported
Modified By: BVCAMPBE
Date Last Modified: 3/2/2011

Site Id: 23647
Affiliation Type: On-Site Operator
Company Name: LAFAYETTE WOMEN SHELTER
Contact Type: Not reported
Contact Name: HARRY ZINK
Address1: Not reported
Address2: Not reported
City: Not reported
State: NN
Zip Code: Not reported
Country Code: 001
Phone: (718) 688-8941
Phone Ext: Not reported
Email: Not reported
Fax Number: Not reported
Modified By: BVCAMPBE
Date Last Modified: 3/2/2011

Site Id: 23647
Affiliation Type: Emergency Contact
Company Name: DEPARTMENT OF HOMELESS SERVICES
Contact Type: Not reported
Contact Name: PETER DEMPSEY
Address1: Not reported
Address2: Not reported
City: Not reported
State: NN
Zip Code: Not reported
Country Code: 999
Phone: (212) 688-8520
Phone Ext: Not reported
Email: Not reported
Fax Number: Not reported
Modified By: MSBAPTIS
Date Last Modified: 8/10/2010

Equipment Records:

A00 - Tank Internal Protection - None
D01 - Pipe Type - Steel/Carbon Steel/Iron
J02 - Dispenser - Suction
L09 - Piping Leak Detection - Exempt Suction Piping
F00 - Pipe External Protection - None
I04 - Overfill - Product Level Gauge (A/G)
E00 - Piping Secondary Containment - None
H00 - Tank Leak Detection - None
C02 - Pipe Location - Underground/On-ground
G03 - Tank Secondary Containment - Vault (w/o access)

LAFAYETTE WOMEN SHELTER (Continued) **U001736601**

B00 - Tank External Protection - None
K00 - Spill Prevention - None

Tank Info:

Site ID:	23647
Tank Number:	001
Tank ID:	47473
Tank Status:	In Service
Tank Model:	Not reported
Pipe Model:	Not reported
Install Date:	01/01/1970
Capacity Gallons:	2500
Tightness Test Method:	21
Next Test Date:	06/18/2006
Date Tank Closed:	Not reported
Tank Location:	5
Tank Type:	Steel/carbon steel
Date Test:	06/18/2001
Register:	True
Modified By:	BVCAMPBE
Last Modified:	03/02/2011

HIST UST:

PBS Number:	2-601685
SPDES Number:	Not reported
Emergency Contact:	ENGINEER
Emergency Telephone:	(212) 206-3923
Operator:	TONY STUMBO
Operator Telephone:	(212) 420-7742
Owner Name:	CITY OF NEW YORK HUMAN RESOURCES ADMINISTRATION
Owner Address:	260 11TH AVENUE
Owner City,St,Zip:	NEW YORK, NY 10001
Owner Telephone:	(212) 630-9049
Owner Type:	Local Government
Owner Subtype:	Not reported
Mailing Name:	HUMAN RESOURCES ADMIN.-DEPT. OF SOCIAL SERVICES.
Mailing Address:	260 11TH AVENUE
Mailing Address 2:	Not reported
Mailing City,St,Zip:	NEW YORK, NY 10001
Mailing Contact:	JAMES COPELAND
Mailing Telephone:	(212) 630-9049
Owner Mark:	First Owner
Facility Status:	1 - Active PBS facility, i.e. total capacity of the PBS tanks is greater than 1,100 gallons, regardless if Subpart 360-14 tanks exist or not at the facility.
Facility Addr2:	350 LAFAYETTE STREET
SWIS ID:	6201
Old PBS Number:	Not reported
Facility Type:	OTHER
Inspected Date:	Not reported
Inspector:	Not reported
Inspection Result:	Not reported
Federal ID:	Not reported
Certification Flag:	False
Certification Date:	01/06/1994
Expiration Date:	01/05/1999

LAFAYETTE WOMEN SHELTER (Continued) **U001736601**

Renew Flag:	False
Renewal Date:	Not reported
Total Capacity:	2500
FAMT:	True
Facility Screen:	No Missing Data
Owner Screen:	Minor Data Missing
Tank Screen:	No Missing Data
Dead Letter:	False
CBS Number:	Not reported
Town or City:	NEW YORK CITY
County Code:	62
Town or City:	01
Region:	2
Tank Id:	001
Tank Location:	UNDERGROUND
Tank Status:	In Service
Install Date:	Not reported
Capacity (gals):	2500
Product Stored:	NOS 1,2, OR 4 FUEL OIL
Tank Type:	Steel/carbon steel
Tank Internal:	None
Tank External:	None
Pipe Location:	Underground
Pipe Type:	STEEL/IRON
Pipe Internal:	None
Pipe External:	None
Second Containment:	Diking
Leak Detection:	None
Overfill Prot:	Product Level Gauge
Dispenser:	Suction
Date Tested:	Not reported
Next Test Date:	12/27/1987
Missing Data for Tank:	No Missing Data
Date Closed:	Not reported
Test Method:	Not reported
Deleted:	False
Updated:	True
Lat/long:	Not reported

AC171 **CITY STUDIOS, INC.** **AST** **A100178332**
SSW **248 LAFAYETTE STREET** **N/A**
1/8-1/4 **NEW YORK, NY 10012**
0.147 mi.
778 ft. **Site 4 of 5 in cluster AC**

Relative:
Lower

Actual:
36 ft.

AST:

Region:	STATE
DEC Region:	2
Site Status:	Active
Facility Id:	2-606123
Program Type:	PBS
UTM X:	584737.92422000004
UTM Y:	4508526.7927999999
Expiration Date:	2016/06/27

Affiliation Records:

Site Id:	27988

CITY STUDIOS, INC. (Continued) **A100178332**

Affiliation Type:	Owner
Company Name:	CITY STUDIOS, INC.
Contact Type:	SECRETARY
Contact Name:	JAMES PAVLICOVIC
Address1:	248 LAFAYETTE STREET
Address2:	Not reported
City:	NEW YORK
State:	NY
Zip Code:	10012
Country Code:	001
Phone:	(212) 431-4532
Phone Ext:	Not reported
Email:	JP248@EARTHLINK.NET
Fax Number:	Not reported
Modified By:	BVCAMPBE
Date Last Modified:	5/26/2011

Site Id:	27988
Affiliation Type:	Mail Contact
Company Name:	CITY STUDIOS, INC.
Contact Type:	SECRETARY
Contact Name:	JAMES PAVLICOVIC
Address1:	248 LAFAYETTE STREET
Address2:	Not reported
City:	NEW YORK
State:	NY
Zip Code:	10012
Country Code:	001
Phone:	(212) 431-4532
Phone Ext:	Not reported
Email:	JP248@EARTHLINK.NET
Fax Number:	Not reported
Modified By:	BVCAMPBE
Date Last Modified:	5/26/2011

Site Id:	27988
Affiliation Type:	On-Site Operator
Company Name:	CITY STUDIOS, INC.
Contact Type:	Not reported
Contact Name:	PAMELA MORGAN
Address1:	Not reported
Address2:	Not reported
City:	Not reported
State:	NN
Zip Code:	Not reported
Country Code:	001
Phone:	(212) 431-4048
Phone Ext:	Not reported
Email:	Not reported
Fax Number:	Not reported
Modified By:	TRANSLAT
Date Last Modified:	3/4/2004

Site Id:	27988
Affiliation Type:	Emergency Contact
Company Name:	CITY STUDIOS, INC.
Contact Type:	Not reported

CITY STUDIOS, INC. (Continued) **A100178332**

Contact Name:	JAMES PAVLICOVIC
Address1:	Not reported
Address2:	Not reported
City:	Not reported
State:	NN
Zip Code:	Not reported
Country Code:	999
Phone:	(212) 431-4532
Phone Ext:	Not reported
Email:	Not reported
Fax Number:	Not reported
Modified By:	BVCAMPBE
Date Last Modified:	5/26/2011

Equipment Records:

G00 - Tank Secondary Containment - None
I05 - Overfill - Vent Whistle
C03 - Pipe Location - Aboveground/Underground Combination
E00 - Piping Secondary Containment - None
H00 - Tank Leak Detection - None
A00 - Tank Internal Protection - None
D01 - Pipe Type - Steel/Carbon Steel/Iron
J02 - Dispenser - Suction
L09 - Piping Leak Detection - Exempt Suction Piping
B01 - Tank External Protection - Painted/Asphalt Coating
F00 - Pipe External Protection - None
I04 - Overfill - Product Level Gauge (A/G)
K00 - Spill Prevention - None

Tank Info:

Tank Number:	01
Tank Id:	60984
Tank Location:	3
Tank Type:	Steel/Carbon Steel/Iron
Tank Status:	In Service
Tank Model:	Not reported
Pipe Model:	Not reported
Install Date:	01/01/1900
Capacity Gallons:	3000
Tightness Test Method:	NN
Date Test:	Not reported
Next Test Date:	Not reported
Date Tank Closed:	Not reported
Register:	True
Modified By:	BVCAMPBE
Last Modified:	05/26/2011

AH172 **A&P SERVICE STATION** **UST** **U001839563**
NNE **8 BOND ST** **HIST UST** **N/A**
1/8-1/4 **NEW YORK, NY 10012**
0.148 mi.
780 ft. **Site 1 of 4 in cluster AH**

Relative:
Higher

Actual:
41 ft.

UST:

Facility Id:	2-346950
Region:	STATE
DEC Region:	2
Site Status:	Administratively Closed
Program Type:	PBS
Expiration Date:	N/A
UTM X:	584942.19687999994
UTM Y:	4508938.8158200001

Affiliation Records:

Site Id:	16985
Affiliation Type:	Owner
Company Name:	POLMAR REALTY CORP
Contact Type:	Not reported
Contact Name:	Not reported
Address1:	35 WOODHAVEN DR
Address2:	Not reported
City:	NEW CITY
State:	NY
Zip Code:	10956
Country Code:	001
Phone:	(914) 634-6671
Phone Ext:	Not reported
Email:	Not reported
Fax Number:	Not reported
Modified By:	TRANSLAT
Date Last Modified:	3/4/2004

Site Id:	16985
Affiliation Type:	Mail Contact
Company Name:	POLMAR REALTY CORP
Contact Type:	Not reported
Contact Name:	Not reported
Address1:	35 WOODHAVEN DR
Address2:	Not reported
City:	NEW CITY
State:	NY
Zip Code:	10956
Country Code:	001
Phone:	(914) 634-6671
Phone Ext:	Not reported
Email:	Not reported
Fax Number:	Not reported
Modified By:	TRANSLAT
Date Last Modified:	3/4/2004

Site Id:	16985
Affiliation Type:	On-Site Operator
Company Name:	A&P SERVICE STATION
Contact Type:	Not reported
Contact Name:	A&P SERVICE STATION
Address1:	Not reported
Address2:	Not reported

A&P SERVICE STATION (Continued) **U001839563**

City:	Not reported
State:	NN
Zip Code:	Not reported
Country Code:	001
Phone:	(212) 475-6420
Phone Ext:	Not reported
Email:	Not reported
Fax Number:	Not reported
Modified By:	TRANSLAT
Date Last Modified:	3/4/2004

Site Id:	16985
Affiliation Type:	Emergency Contact
Company Name:	POLMAR REALTY CORP
Contact Type:	Not reported
Contact Name:	ISAK GUTMAN
Address1:	Not reported
Address2:	Not reported
City:	Not reported
State:	NN
Zip Code:	Not reported
Country Code:	001
Phone:	(914) 634-6671
Phone Ext:	Not reported
Email:	Not reported
Fax Number:	Not reported
Modified By:	TRANSLAT
Date Last Modified:	3/4/2004

Equipment Records:

A00 - Tank Internal Protection - None
D01 - Pipe Type - Steel/Carbon Steel/Iron
A00 - Tank Internal Protection - None
D01 - Pipe Type - Steel/Carbon Steel/Iron
J02 - Dispenser - Suction
H00 - Tank Leak Detection - None
H00 - Tank Leak Detection - None
I00 - Overfill - None
I00 - Overfill - None
G00 - Tank Secondary Containment - None
G00 - Tank Secondary Containment - None
C00 - Pipe Location - No Piping
F00 - Pipe External Protection - None
C00 - Pipe Location - No Piping
F00 - Pipe External Protection - None
I00 - Overfill - None
I00 - Overfill - None
H00 - Tank Leak Detection - None
H00 - Tank Leak Detection - None
G00 - Tank Secondary Containment - None
G00 - Tank Secondary Containment - None
A00 - Tank Internal Protection - None
D01 - Pipe Type - Steel/Carbon Steel/Iron
J02 - Dispenser - Suction
A00 - Tank Internal Protection - None
D01 - Pipe Type - Steel/Carbon Steel/Iron
J02 - Dispenser - Suction

A&P SERVICE STATION (Continued) **U001839563**

C00 - Pipe Location - No Piping
F00 - Pipe External Protection - None
C00 - Pipe Location - No Piping
F00 - Pipe External Protection - None
A00 - Tank Internal Protection - None
D01 - Pipe Type - Steel/Carbon Steel/Iron
J02 - Dispenser - Suction
C00 - Pipe Location - No Piping
F00 - Pipe External Protection - None
G00 - Tank Secondary Containment - None
H00 - Tank Leak Detection - None
I00 - Overfill - None
B00 - Tank External Protection - None
B00 - Tank External Protection - None
B00 - Tank External Protection - None
B00 - Tank External Protection - None
B00 - Tank External Protection - None

Tank Info:

Site ID:	16985
Tank Number:	001
Tank ID:	32965
Tank Status:	Administratively Closed
Tank Model:	Not reported
Pipe Model:	Not reported
Install Date:	03/01/1942
Capacity Gallons:	550
Tightness Test Method:	NN
Next Test Date:	Not reported
Date Tank Closed:	10/01/1993
Tank Location:	5
Tank Type:	Steel/carbon steel
Date Test:	Not reported
Register:	True
Modified By:	TRANSLAT
Last Modified:	03/04/2004
Site ID:	16985
Tank Number:	002
Tank ID:	32966
Tank Status:	Administratively Closed
Tank Model:	Not reported
Pipe Model:	Not reported
Install Date:	03/01/1942
Capacity Gallons:	550
Tightness Test Method:	NN
Next Test Date:	Not reported
Date Tank Closed:	10/01/1993
Tank Location:	5
Tank Type:	Steel/carbon steel
Date Test:	Not reported
Register:	True
Modified By:	TRANSLAT
Last Modified:	03/04/2004
Site ID:	16985

A&P SERVICE STATION (Continued) **U001839563**

Tank Number: 003
Tank ID: 32967
Tank Status: Administratively Closed
Tank Model: Not reported
Pipe Model: Not reported
Install Date: 12/01/1961
Capacity Gallons: 550
Tightness Test Method: NN
Next Test Date: Not reported
Date Tank Closed: 10/01/1993
Tank Location: 5
Tank Type: Steel/carbon steel
Date Test: Not reported
Register: True
Modified By: TRANSLAT
Last Modified: 03/04/2004

Site ID: 16985

Tank Number: 004
Tank ID: 32968
Tank Status: Administratively Closed
Tank Model: Not reported
Pipe Model: Not reported
Install Date: 12/01/1961
Capacity Gallons: 550
Tightness Test Method: NN
Next Test Date: Not reported
Date Tank Closed: 10/01/1993
Tank Location: 5
Tank Type: Steel/carbon steel
Date Test: Not reported
Register: True
Modified By: TRANSLAT
Last Modified: 03/04/2004

Site ID: 16985

Tank Number: 005
Tank ID: 32969
Tank Status: Administratively Closed
Tank Model: Not reported
Pipe Model: Not reported
Install Date: 03/01/1942
Capacity Gallons: 550
Tightness Test Method: NN
Next Test Date: Not reported
Date Tank Closed: 10/01/1993
Tank Location: 5
Tank Type: Steel/carbon steel
Date Test: Not reported
Register: True
Modified By: TRANSLAT
Last Modified: 03/04/2004

HIST UST:
PBS Number: 2-346950

A&P SERVICE STATION (Continued) **U001839563**

SPDES Number:	Not reported
Emergency Contact:	ISAK GUTMAN
Emergency Telephone:	(914) 634-6671
Operator:	A&P SERVICE STATION
Operator Telephone:	(212) 475-6420
Owner Name:	POLMAR REALTY CORP
Owner Address:	35 WOODHAVEN DR
Owner City,St,Zip:	NEW CITY, NY 10956
Owner Telephone:	(914) 634-6671
Owner Type:	Not reported
Owner Subtype:	Not reported
Mailing Name:	POLMAR REALTY CORP
Mailing Address:	35 WOODHAVEN DR
Mailing Address 2:	Not reported
Mailing City,St,Zip:	NEW CITY, NY 10956
Mailing Contact:	Not reported
Mailing Telephone:	(914) 634-6671
Owner Mark:	First Owner
Facility Status:	3 - Administratively closed (reasons include business is closed and/or mail is undeliverable, and staff cannot check if tanks were removed; or a duplicate registration was generated).
Facility Addr2:	8 BOND ST
SWIS ID:	6201
Old PBS Number:	Not reported
Facility Type:	Not reported
Inspected Date:	Not reported
Inspector:	Not reported
Inspection Result:	Not reported
Federal ID:	Not reported
Certification Flag:	False
Certification Date:	08/23/1988
Expiration Date:	08/23/1993
Renew Flag:	False
Renewal Date:	Not reported
Total Capacity:	0
FAMT:	True
Facility Screen:	Minor Data Missing
Owner Screen:	Minor Data Missing
Tank Screen:	0
Dead Letter:	True
CBS Number:	Not reported
Town or City:	NEW YORK CITY
County Code:	62
Town or City:	01
Region:	2

Tank Id:	001
Tank Location:	UNDERGROUND
Tank Status:	Undefined
Install Date:	19420301
Capacity (gals):	550
Product Stored:	UNLEADED GASOLINE
Tank Type:	Steel/carbon steel
Tank Internal:	Not reported
Tank External:	Not reported
Pipe Location:	Not reported
Pipe Type:	STEEL/IRON

A&P SERVICE STATION (Continued) **U001839563**

Pipe Internal:	Not reported
Pipe External:	Not reported
Second Containment:	None
Leak Detection:	None
Overfill Prot:	Not reported
Dispenser:	Suction
Date Tested:	Not reported
Next Test Date:	Not reported
Missing Data for Tank:	Minor Data Missing
Date Closed:	10/01/1993
Test Method:	Not reported
Deleted:	False
Updated:	False
Lat/long:	Not reported

Tank Id:	002
Tank Location:	UNDERGROUND
Tank Status:	Undefined
Install Date:	19420301
Capacity (gals):	550
Product Stored:	UNLEADED GASOLINE
Tank Type:	Steel/carbon steel
Tank Internal:	Not reported
Tank External:	Not reported
Pipe Location:	Not reported
Pipe Type:	STEEL/IRON
Pipe Internal:	Not reported
Pipe External:	Not reported
Second Containment:	None
Leak Detection:	None
Overfill Prot:	Not reported
Dispenser:	Suction
Date Tested:	Not reported
Next Test Date:	Not reported
Missing Data for Tank:	Minor Data Missing
Date Closed:	10/01/1993
Test Method:	Not reported
Deleted:	False
Updated:	False
Lat/long:	Not reported

Tank Id:	003
Tank Location:	UNDERGROUND
Tank Status:	Undefined
Install Date:	19611201
Capacity (gals):	550
Product Stored:	UNLEADED GASOLINE
Tank Type:	Steel/carbon steel
Tank Internal:	Not reported
Tank External:	Not reported
Pipe Location:	Not reported
Pipe Type:	STEEL/IRON
Pipe Internal:	Not reported
Pipe External:	Not reported
Second Containment:	None

A&P SERVICE STATION (Continued) **U001839563**

Leak Detection: None
Overfill Prot: Not reported
Dispenser: Suction
Date Tested: Not reported
Next Test Date: Not reported
Missing Data for Tank: Minor Data Missing
Date Closed: 10/01/1993
Test Method: Not reported
Deleted: False
Updated: False
Lat/long: Not reported

Tank Id: 004
Tank Location: UNDERGROUND
Tank Status: Undefined
Install Date: 19611201
Capacity (gals): 550
Product Stored: UNLEADED GASOLINE
Tank Type: Steel/carbon steel
Tank Internal: Not reported
Tank External: Not reported
Pipe Location: Not reported
Pipe Type: STEEL/IRON
Pipe Internal: Not reported
Pipe External: Not reported
Second Containment: None
Leak Detection: None
Overfill Prot: Not reported
Dispenser: Suction
Date Tested: Not reported
Next Test Date: Not reported
Missing Data for Tank: Minor Data Missing
Date Closed: 10/01/1993
Test Method: Not reported
Deleted: False
Updated: False
Lat/long: Not reported

Tank Id: 005
Tank Location: UNDERGROUND
Tank Status: Undefined
Install Date: 19420301
Capacity (gals): 550
Product Stored: UNKNOWN
Tank Type: Steel/carbon steel
Tank Internal: Not reported
Tank External: Not reported
Pipe Location: Not reported
Pipe Type: STEEL/IRON
Pipe Internal: Not reported
Pipe External: Not reported
Second Containment: None
Leak Detection: None
Overfill Prot: Not reported
Dispenser: Gravity

A&P SERVICE STATION (Continued) **U001839563**

Date Tested:	Not reported
Next Test Date:	Not reported
Missing Data for Tank:	Minor Data Missing
Date Closed:	10/01/1993
Test Method:	Not reported
Deleted:	False
Updated:	False
Lat/long:	Not reported

AH173 **PANORAMIC AUTO SERVICE INC** **RCRA-NonGen** **1000551837**
NNE **10 BOND ST** **HIST UST** **NYD986942043**
1/8-1/4 **NEW YORK, NY 10012**
0.148 mi.
780 ft. **Site 2 of 4 in cluster AH**

Relative:
Higher

Actual:
41 ft.

RCRA-NonGen:

Date form received by agency:	01/01/2007
Facility name:	PANORAMIC AUTO SERVICE INC
Facility address:	10 BOND ST NEW YORK, NY 100122312
EPA ID:	NYD986942043
Mailing address:	BOND ST NEW YORK, NY 10012
Contact:	Not reported
Contact address:	BOND ST NEW YORK, NY 10012
Contact country:	US
Contact telephone:	Not reported
Contact email:	Not reported
EPA Region:	02
Classification:	Non-Generator
Description:	Handler: Non-Generators do not presently generate hazardous waste

Owner/Operator Summary:

Owner/operator name:	ISAK GUTMAN
Owner/operator address:	NOT REQUIRED NOT REQUIRED, WY 99999
Owner/operator country:	US
Owner/operator telephone:	(212) 555-1212
Legal status:	Private
Owner/Operator Type:	Owner
Owner/Op start date:	Not reported
Owner/Op end date:	Not reported

Owner/operator name:	ISAK GUTMAN
Owner/operator address:	NOT REQUIRED NOT REQUIRED, WY 99999
Owner/operator country:	US
Owner/operator telephone:	(212) 555-1212
Legal status:	Private
Owner/Operator Type:	Operator
Owner/Op start date:	Not reported
Owner/Op end date:	Not reported

Handler Activities Summary:

U.S. importer of hazardous waste:	No
Mixed waste (haz. and radioactive):	No

PANORAMIC AUTO SERVICE INC (Continued) **1000551837**

Recycler of hazardous waste: No
Transporter of hazardous waste: No
Treater, storer or disposer of HW: No
Underground injection activity: No
On-site burner exemption: No
Furnace exemption: No
Used oil fuel burner: No
Used oil processor: No
User oil refiner: No
Used oil fuel marketer to burner: No
Used oil Specification marketer: No
Used oil transfer facility: No
Used oil transporter: No

Historical Generators:
Date form received by agency: 01/01/2006
Facility name: PANORAMIC AUTO SERVICE INC
Classification: Not a generator, verified

Date form received by agency: 07/08/1999
Facility name: PANORAMIC AUTO SERVICE INC
Classification: Not a generator, verified

Date form received by agency: 02/25/1991
Facility name: PANORAMIC AUTO SERVICE INC
Classification: Large Quantity Generator

Violation Status: No violations found

HIST UST:
PBS Number: 2-600062
SPDES Number: Not reported
Emergency Contact: ISAK GUTMAN
Emergency Telephone: (914) 634-6671
Operator: PANORAMIC AUTO
Operator Telephone: (212) 475-6420
Owner Name: GARY MILMAN
Owner Address: 35 WOODHAVEN DRIVE
Owner City,St,Zip: NEW CITY, NY 10956
Owner Telephone: (212) 475-6420
Owner Type: Corporate/Commercial
Owner Subtype: Not reported
Mailing Name: PANORAMIC AUTO S/S INC
Mailing Address: 10 BOND STREET
Mailing Address 2: Not reported
Mailing City,St,Zip: NEW YORK, NY 10012
Mailing Contact: GARY MILMAN
Mailing Telephone: (212) 475-6420
Owner Mark: First Owner
Facility Status: 1 - Active PBS facility, i.e. total capacity of the PBS tanks is greater than 1,100 gallons, regardless if Subpart 360-14 tanks exist or not at the facility.
Facility Addr2: 10 BOND STREET
SWIS ID: 6201
Old PBS Number: Not reported
Facility Type: RETAIL GASOLINE SALES
Inspected Date: Not reported

PANORAMIC AUTO SERVICE INC (Continued) **1000551837**

Inspector: Not reported
Inspection Result: Not reported
Federal ID: Not reported
Certification Flag: False
Certification Date: 10/29/1999
Expiration Date: 04/29/2001
Renew Flag: False
Renewal Date: Not reported
Total Capacity: 6000
FAMT: True
Facility Screen: No Missing Data
Owner Screen: No Missing Data
Tank Screen: No Missing Data
Dead Letter: False
CBS Number: Not reported
Town or City: NEW YORK CITY
County Code: 62
Town or City: 01
Region: 2

Tank Id: 001
Tank Location: UNDERGROUND
Tank Status: In Service
Install Date: 19910101
Capacity (gals): 2000
Product Stored: UNLEADED GASOLINE
Tank Type: Steel/carbon steel
Tank Internal: None
Tank External: Sacrificial Anode
Pipe Location: Underground
Pipe Type: GALVANIZED STEEL
Pipe Internal: None
Pipe External: Sacrificial Anode
Second Containment: Vault (w/access)
Leak Detection: Electronic
Overfill Prot: Catch Basin
Dispenser: Suction
Date Tested: Not reported
Next Test Date: Not reported
Missing Data for Tank: No Missing Data
Date Closed: Not reported
Test Method: Not reported
Deleted: False
Updated: True
Lat/long: Not reported

Tank Id: 002
Tank Location: UNDERGROUND
Tank Status: In Service
Install Date: 19910101
Capacity (gals): 2000
Product Stored: UNLEADED GASOLINE
Tank Type: Steel/carbon steel
Tank Internal: None
Tank External: Sacrificial Anode
Pipe Location: Underground

PANORAMIC AUTO SERVICE INC (Continued) **1000551837**

Pipe Type:	GALVANIZED STEEL
Pipe Internal:	None
Pipe External:	Sacrificial Anode
Second Containment:	Vault (w/access)
Leak Detection:	Electronic
Overfill Prot:	Catch Basin
Dispenser:	Suction
Date Tested:	Not reported
Next Test Date:	Not reported
Missing Data for Tank:	No Missing Data
Date Closed:	Not reported
Test Method:	Not reported
Deleted:	False
Updated:	True
Lat/long:	Not reported

Tank Id:	003
Tank Location:	UNDERGROUND
Tank Status:	In Service
Install Date:	19910101
Capacity (gals):	2000
Product Stored:	DIESEL
Tank Type:	Steel/carbon steel
Tank Internal:	None
Tank External:	Sacrificial Anode
Pipe Location:	Underground
Pipe Type:	GALVANIZED STEEL
Pipe Internal:	None
Pipe External:	Sacrificial Anode
Second Containment:	Vault (w/access)
Leak Detection:	Electronic
Overfill Prot:	Catch Basin
Dispenser:	Suction
Date Tested:	Not reported
Next Test Date:	Not reported
Missing Data for Tank:	No Missing Data
Date Closed:	Not reported
Test Method:	Not reported
Deleted:	False
Updated:	True
Lat/long:	Not reported

AH174 **10-12 BOND STREET PERTNERS, LLC** **UST** **U004077966**
NNE **10 BOND STREET** **N/A**
1/8-1/4 **NEW YORK, NY 10012**
0.148 mi.
780 ft. **Site 3 of 4 in cluster AH**

Relative:
Higher

Actual:
41 ft.

UST:

Facility Id:	2-600062
Region:	STATE
DEC Region:	2
Site Status:	Unregulated
Program Type:	PBS
Expiration Date:	N/A
UTM X:	584948.40893000003
UTM Y:	4508934.7792999996

10-12 BOND STREET PERTNERS, LLC (Continued) **U004077966**

Affiliation Records:

Site Id:	22049
Affiliation Type:	Owner
Company Name:	10-12 BOND STREET, LLC
Contact Type:	PRESIDENT
Contact Name:	BENJAMIN SOLEIMANI
Address1:	276 N. HENRY ST.
Address2:	Not reported
City:	BROOKLYN
State:	NY
Zip Code:	11222
Country Code:	001
Phone:	(718) 349-0555
Phone Ext:	Not reported
Email:	Not reported
Fax Number:	Not reported
Modified By:	NRLOMBAR
Date Last Modified:	2/1/2007

Site Id:	22049
Affiliation Type:	Mail Contact
Company Name:	176 N HENRY STREET LLC
Contact Type:	Not reported
Contact Name:	DIDAR SINGH
Address1:	276 NORTH HENRY STREET
Address2:	Not reported
City:	BROOKLYN
State:	NY
Zip Code:	11222
Country Code:	001
Phone:	(718) 349-0555
Phone Ext:	Not reported
Email:	Not reported
Fax Number:	Not reported
Modified By:	NRLOMBAR
Date Last Modified:	2/11/2008

Site Id:	22049
Affiliation Type:	On-Site Operator
Company Name:	10-12 BOND STREET PERTNERS, LLC
Contact Type:	Not reported
Contact Name:	10-12 BOND STREET PARTNERS LLC
Address1:	Not reported
Address2:	Not reported
City:	Not reported
State:	NN
Zip Code:	Not reported
Country Code:	001
Phone:	(212) 686-2500
Phone Ext:	Not reported
Email:	Not reported
Fax Number:	Not reported
Modified By:	NRLOMBAR
Date Last Modified:	2/1/2007

Site Id:	22049
Affiliation Type:	Emergency Contact

10-12 BOND STREET PERTNERS, LLC (Continued) **U004077966**

Company Name:	10-12 BOND STREET, LLC
Contact Type:	Not reported
Contact Name:	BENJAMIN SOLEIMANI
Address1:	Not reported
Address2:	Not reported
City:	Not reported
State:	NN
Zip Code:	Not reported
Country Code:	999
Phone:	(212) 686-2500
Phone Ext:	Not reported
Email:	Not reported
Fax Number:	Not reported
Modified By:	NRLOMBAR
Date Last Modified:	2/1/2007

Equipment Records:

E00 - Piping Secondary Containment - None
C02 - Pipe Location - Underground/On-ground
H01 - Tank Leak Detection - Interstitial - Electronic Monitoring
I02 - Overfill - High Level Alarm
L00 - Piping Leak Detection - None
F00 - Pipe External Protection - None
A00 - Tank Internal Protection - None
D01 - Pipe Type - Steel/Carbon Steel/Iron
J02 - Dispenser - Suction
G00 - Tank Secondary Containment - None
C02 - Pipe Location - Underground/On-ground
H01 - Tank Leak Detection - Interstitial - Electronic Monitoring
I02 - Overfill - High Level Alarm
A00 - Tank Internal Protection - None
D01 - Pipe Type - Steel/Carbon Steel/Iron
J02 - Dispenser - Suction
E00 - Piping Secondary Containment - None
A00 - Tank Internal Protection - None
D01 - Pipe Type - Steel/Carbon Steel/Iron
J02 - Dispenser - Suction
F00 - Pipe External Protection - None
G00 - Tank Secondary Containment - None
G00 - Tank Secondary Containment - None
F00 - Pipe External Protection - None
L00 - Piping Leak Detection - None
L00 - Piping Leak Detection - None
E00 - Piping Secondary Containment - None
C02 - Pipe Location - Underground/On-ground
H01 - Tank Leak Detection - Interstitial - Electronic Monitoring
I02 - Overfill - High Level Alarm
B00 - Tank External Protection - None
K00 - Spill Prevention - None
B00 - Tank External Protection - None
K00 - Spill Prevention - None
B00 - Tank External Protection - None
K00 - Spill Prevention - None

Tank Info:

Site ID:	22049

10-12 BOND STREET PERTNERS, LLC (Continued) **U004077966**

Tank Number:	001
Tank ID:	41218
Tank Status:	Closed - In Place
Tank Model:	Not reported
Pipe Model:	Not reported
Install Date:	01/01/1991
Capacity Gallons:	2000
Tightness Test Method:	21
Next Test Date:	Not reported
Date Tank Closed:	10/03/2006
Tank Location:	5
Tank Type:	Steel/carbon steel
Date Test:	08/17/2006
Register:	True
Modified By:	NRLOMBAR
Last Modified:	10/16/2006
Site ID:	22049
Tank Number:	002
Tank ID:	41219
Tank Status:	Closed - In Place
Tank Model:	Not reported
Pipe Model:	Not reported
Install Date:	01/01/1991
Capacity Gallons:	2000
Tightness Test Method:	21
Next Test Date:	Not reported
Date Tank Closed:	10/03/2006
Tank Location:	5
Tank Type:	Steel/carbon steel
Date Test:	08/17/2006
Register:	True
Modified By:	NRLOMBAR
Last Modified:	10/16/2006
Site ID:	22049
Tank Number:	003
Tank ID:	41220
Tank Status:	Closed - In Place
Tank Model:	Not reported
Pipe Model:	Not reported
Install Date:	01/01/1991
Capacity Gallons:	2000
Tightness Test Method:	21
Next Test Date:	Not reported
Date Tank Closed:	10/03/2006
Tank Location:	5
Tank Type:	Steel/carbon steel
Date Test:	08/17/2006
Register:	True
Modified By:	NRLOMBAR
Last Modified:	10/16/2006

AA175 **PENSKE TRUCK LEASING CO.,L.P.** **UST** **U003074580**
NE **23 BOND STREET** **HIST UST** **N/A**
1/8-1/4 **NEW YORK, NY 10012** **AST**
0.149 mi. **HIST AST**
786 ft. **Site 4 of 5 in cluster AA** **MANIFEST**

Relative:
Higher

Actual:
42 ft.

UST:

Facility Id:	2-401269
Region:	STATE
DEC Region:	2
Site Status:	Unregulated
Program Type:	PBS
Expiration Date:	N/A
UTM X:	584988.98806
UTM Y:	4508894.7224199995

Affiliation Records:

Site Id:	19176
Affiliation Type:	Owner
Company Name:	PENSKE TRUCK LEASING CO.,L.P.
Contact Type:	Not reported
Contact Name:	Not reported
Address1:	ROUTE 10, GREEN HILLS, PO BOX 563
Address2:	Not reported
City:	READING
State:	PA
Zip Code:	19603-0563
Country Code:	001
Phone:	(610) 775-6000
Phone Ext:	Not reported
Email:	Not reported
Fax Number:	Not reported
Modified By:	TRANSLAT
Date Last Modified:	3/4/2004

Site Id:	19176
Affiliation Type:	Mail Contact
Company Name:	PENSKE TRUCK LEASING CO.,L.P.
Contact Type:	Not reported
Contact Name:	ENVIRONMENTAL SERVICES
Address1:	RT 10,GREEN HILLS,PO BOX 563
Address2:	Not reported
City:	READING
State:	PA
Zip Code:	19603
Country Code:	001
Phone:	(215) 775-6000
Phone Ext:	Not reported
Email:	Not reported
Fax Number:	Not reported
Modified By:	TRANSLAT
Date Last Modified:	3/4/2004

Site Id:	19176
Affiliation Type:	On-Site Operator
Company Name:	PENSKE TRUCK LEASING CO.,L.P.
Contact Type:	Not reported
Contact Name:	JOHN MAHER
Address1:	Not reported
Address2:	Not reported

PENSKE TRUCK LEASING CO.,L.P. (Continued) **U003074580**

City:	Not reported
State:	NN
Zip Code:	Not reported
Country Code:	001
Phone:	(212) 420-9622
Phone Ext:	Not reported
Email:	Not reported
Fax Number:	Not reported
Modified By:	TRANSLAT
Date Last Modified:	3/4/2004

Site Id:	19176
Affiliation Type:	Emergency Contact
Company Name:	PENSKE TRUCK LEASING CO.,L.P.
Contact Type:	Not reported
Contact Name:	MARC E. ALTHEN
Address1:	Not reported
Address2:	Not reported
City:	Not reported
State:	NN
Zip Code:	Not reported
Country Code:	001
Phone:	(610) 775-6000
Phone Ext:	Not reported
Email:	Not reported
Fax Number:	Not reported
Modified By:	TRANSLAT
Date Last Modified:	3/4/2004

Equipment Records:

G03 - Tank Secondary Containment - Vault (w/o access)
A00 - Tank Internal Protection - None
D02 - Pipe Type - Galvanized Steel
J02 - Dispenser - Suction
C00 - Pipe Location - No Piping
F00 - Pipe External Protection - None
H00 - Tank Leak Detection - None
H00 - Tank Leak Detection - None
B00 - Tank External Protection - None
B00 - Tank External Protection - None
B00 - Tank External Protection - None
B00 - Tank External Protection - None
B00 - Tank External Protection - None
G03 - Tank Secondary Containment - Vault (w/o access)
B00 - Tank External Protection - None
I00 - Overfill - None
B00 - Tank External Protection - None
I04 - Overfill - Product Level Gauge (A/G)
C00 - Pipe Location - No Piping
F00 - Pipe External Protection - None
J02 - Dispenser - Suction
A00 - Tank Internal Protection - None
D02 - Pipe Type - Galvanized Steel
C00 - Pipe Location - No Piping
F00 - Pipe External Protection - None
I04 - Overfill - Product Level Gauge (A/G)
A00 - Tank Internal Protection - None

PENSKE TRUCK LEASING CO.,L.P. (Continued) **U003074580**

D02 - Pipe Type - Galvanized Steel
J02 - Dispenser - Suction
C00 - Pipe Location - No Piping
F00 - Pipe External Protection - None
I04 - Overfill - Product Level Gauge (A/G)
C00 - Pipe Location - No Piping
F00 - Pipe External Protection - None
C00 - Pipe Location - No Piping
F00 - Pipe External Protection - None
I04 - Overfill - Product Level Gauge (A/G)
A00 - Tank Internal Protection - None
D02 - Pipe Type - Galvanized Steel
J02 - Dispenser - Suction
A00 - Tank Internal Protection - None
D02 - Pipe Type - Galvanized Steel
J02 - Dispenser - Suction
A00 - Tank Internal Protection - None
D02 - Pipe Type - Galvanized Steel
J02 - Dispenser - Suction
G00 - Tank Secondary Containment - None
G00 - Tank Secondary Containment - None
H00 - Tank Leak Detection - None
H00 - Tank Leak Detection - None
H00 - Tank Leak Detection - None
H00 - Tank Leak Detection - None
H00 - Tank Leak Detection - None
G03 - Tank Secondary Containment - Vault (w/o access)
G03 - Tank Secondary Containment - Vault (w/o access)
I00 - Overfill - None
G03 - Tank Secondary Containment - Vault (w/o access)
A00 - Tank Internal Protection - None
D02 - Pipe Type - Galvanized Steel
J02 - Dispenser - Suction
C00 - Pipe Location - No Piping
F00 - Pipe External Protection - None
I04 - Overfill - Product Level Gauge (A/G)

Tank Info:

Site ID:	19176
Tank Number:	001
Tank ID:	21779
Tank Status:	Closed - Removed
Tank Model:	Not reported
Pipe Model:	Not reported
Install Date:	01/01/1983
Capacity Gallons:	550
Tightness Test Method:	NN
Next Test Date:	Not reported
Date Tank Closed:	06/01/1994
Tank Location:	5
Tank Type:	Steel/carbon steel
Date Test:	Not reported
Register:	True
Modified By:	TRANSLAT
Last Modified:	03/04/2004
Site ID:	19176

PENSKE TRUCK LEASING CO.,L.P. (Continued) **U003074580**

Tank Number:	002
Tank ID:	21780
Tank Status:	Closed - Removed
Tank Model:	Not reported
Pipe Model:	Not reported
Install Date:	01/01/1983
Capacity Gallons:	550
Tightness Test Method:	NN
Next Test Date:	Not reported
Date Tank Closed:	06/01/1994
Tank Location:	5
Tank Type:	Steel/carbon steel
Date Test:	Not reported
Register:	True
Modified By:	TRANSLAT
Last Modified:	03/04/2004
Site ID:	19176
Tank Number:	003
Tank ID:	21781
Tank Status:	Closed - Removed
Tank Model:	Not reported
Pipe Model:	Not reported
Install Date:	12/01/1964
Capacity Gallons:	550
Tightness Test Method:	NN
Next Test Date:	Not reported
Date Tank Closed:	06/01/1994
Tank Location:	5
Tank Type:	Steel/carbon steel
Date Test:	Not reported
Register:	True
Modified By:	TRANSLAT
Last Modified:	03/04/2004
Site ID:	19176
Tank Number:	004
Tank ID:	21782
Tank Status:	Closed - Removed
Tank Model:	Not reported
Pipe Model:	Not reported
Install Date:	12/01/1964
Capacity Gallons:	550
Tightness Test Method:	NN
Next Test Date:	Not reported
Date Tank Closed:	06/01/1994
Tank Location:	5
Tank Type:	Steel/carbon steel
Date Test:	Not reported
Register:	True
Modified By:	TRANSLAT
Last Modified:	03/04/2004
Site ID:	19176

PENSKE TRUCK LEASING CO.,L.P. (Continued) **U003074580**

Tank Number:	005
Tank ID:	21783
Tank Status:	Closed - Removed
Tank Model:	Not reported
Pipe Model:	Not reported
Install Date:	12/01/1964
Capacity Gallons:	550
Tightness Test Method:	NN
Next Test Date:	Not reported
Date Tank Closed:	06/01/1994
Tank Location:	5
Tank Type:	Steel/carbon steel
Date Test:	Not reported
Register:	True
Modified By:	TRANSLAT
Last Modified:	03/04/2004

HIST UST:

PBS Number:	2-401269
SPDES Number:	Not reported
Emergency Contact:	MARC E. ALTHEN
Emergency Telephone:	(610) 775-6000
Operator:	JOHN MAHER
Operator Telephone:	(212) 420-9622
Owner Name:	PENSKE TRUCK LEASING CO.,L.P.
Owner Address:	ROUTE 10, GREEN HILLS, PO BOX 563
Owner City,St,Zip:	READING, PA 19603-0563
Owner Telephone:	(610) 775-6000
Owner Type:	Corporate/Commercial
Owner Subtype:	Not reported
Mailing Name:	PENSKE TRUCK LEASING CO.,L.P.
Mailing Address:	RT 10,GREEN HILLS,PO BOX 563
Mailing Address 2:	Not reported
Mailing City,St,Zip:	READING, PA 19603
Mailing Contact:	ENVIRONMENTAL SERVICES
Mailing Telephone:	(215) 775-6000
Owner Mark:	First Owner
Facility Status:	2 - Unregulated by PBS (the total capacity is less than 1,101 gallons) and Subpart 360-14.
Facility Addr2:	23 BOND ST
SWIS ID:	6201
Old PBS Number:	Not reported
Facility Type:	OTHER
Inspected Date:	Not reported
Inspector:	Not reported
Inspection Result:	Not reported
Federal ID:	Not reported
Certification Flag:	False
Certification Date:	08/26/1992
Expiration Date:	10/06/1997
Renew Flag:	False
Renewal Date:	Not reported
Total Capacity:	0
FAMT:	True
Facility Screen:	No Missing Data
Owner Screen:	No Missing Data
Tank Screen:	0

PENSKE TRUCK LEASING CO.,L.P. (Continued) **U003074580**

Dead Letter:	False
CBS Number:	Not reported
Town or City:	NEW YORK CITY
County Code:	62
Town or City:	01
Region:	2

Tank Id:	001
Tank Location:	UNDERGROUND
Tank Status:	Closed-Removed
Install Date:	19830101
Capacity (gals):	550
Product Stored:	LEADED GASOLINE
Tank Type:	Steel/carbon steel
Tank Internal:	Not reported
Tank External:	Not reported
Pipe Location:	Not reported
Pipe Type:	GALVANIZED STEEL
Pipe Internal:	Not reported
Pipe External:	Not reported
Second Containment:	Diking
Leak Detection:	None
Overfill Prot:	Not reported
Dispenser:	Suction
Date Tested:	Not reported
Next Test Date:	Not reported
Missing Data for Tank:	Minor Data Missing
Date Closed:	06/01/1994
Test Method:	Not reported
Deleted:	False
Updated:	True
Lat/long:	Not reported

Tank Id:	002
Tank Location:	UNDERGROUND
Tank Status:	Closed-Removed
Install Date:	19830101
Capacity (gals):	550
Product Stored:	LEADED GASOLINE
Tank Type:	Steel/carbon steel
Tank Internal:	Not reported
Tank External:	Not reported
Pipe Location:	Not reported
Pipe Type:	GALVANIZED STEEL
Pipe Internal:	Not reported
Pipe External:	Not reported
Second Containment:	Diking
Leak Detection:	None
Overfill Prot:	Not reported
Dispenser:	Suction
Date Tested:	Not reported
Next Test Date:	Not reported
Missing Data for Tank:	Minor Data Missing
Date Closed:	06/01/1994
Test Method:	Not reported
Deleted:	False

PENSKE TRUCK LEASING CO.,L.P. (Continued) **U003074580**

Updated: True
Lat/long: Not reported

Tank Id: 003
Tank Location: UNDERGROUND
Tank Status: Closed-Removed
Install Date: 19641201
Capacity (gals): 550
Product Stored: DIESEL
Tank Type: Steel/carbon steel
Tank Internal: Not reported
Tank External: Not reported
Pipe Location: Not reported
Pipe Type: GALVANIZED STEEL
Pipe Internal: Not reported
Pipe External: Not reported
Second Containment: Diking
Leak Detection: None
Overfill Prot: Product Level Gauge
Dispenser: Suction
Date Tested: Not reported
Next Test Date: Not reported
Missing Data for Tank: Minor Data Missing
Date Closed: 06/01/1994
Test Method: Not reported
Deleted: False
Updated: True
Lat/long: Not reported

Tank Id: 004
Tank Location: UNDERGROUND
Tank Status: Closed-Removed
Install Date: 19641201
Capacity (gals): 550
Product Stored: DIESEL
Tank Type: Steel/carbon steel
Tank Internal: Not reported
Tank External: Not reported
Pipe Location: Not reported
Pipe Type: GALVANIZED STEEL
Pipe Internal: Not reported
Pipe External: Not reported
Second Containment: Diking
Leak Detection: None
Overfill Prot: Product Level Gauge
Dispenser: Suction
Date Tested: Not reported
Next Test Date: Not reported
Missing Data for Tank: Minor Data Missing
Date Closed: 06/01/1994
Test Method: Not reported
Deleted: False
Updated: True
Lat/long: Not reported

PENSKE TRUCK LEASING CO.,L.P. (Continued) **U003074580**

Tank Id:	005
Tank Location:	UNDERGROUND
Tank Status:	Closed-Removed
Install Date:	19641201
Capacity (gals):	550
Product Stored:	DIESEL
Tank Type:	Steel/carbon steel
Tank Internal:	Not reported
Tank External:	Not reported
Pipe Location:	Not reported
Pipe Type:	GALVANIZED STEEL
Pipe Internal:	Not reported
Pipe External:	Not reported
Second Containment:	Diking
Leak Detection:	None
Overfill Prot:	Product Level Gauge
Dispenser:	Suction
Date Tested:	Not reported
Next Test Date:	Not reported
Missing Data for Tank:	Minor Data Missing
Date Closed:	06/01/1994
Test Method:	Not reported
Deleted:	False
Updated:	True
Lat/long:	Not reported

AST:

Region:	STATE
DEC Region:	2
Site Status:	Unregulated
Facility Id:	2-401269
Program Type:	PBS
UTM X:	584988.98806
UTM Y:	4508894.7224199995
Expiration Date:	N/A

Affiliation Records:

Site Id:	19176
Affiliation Type:	Owner
Company Name:	PENSKE TRUCK LEASING CO.,L.P.
Contact Type:	Not reported
Contact Name:	Not reported
Address1:	ROUTE 10, GREEN HILLS, PO BOX 563
Address2:	Not reported
City:	READING
State:	PA
Zip Code:	19603-0563
Country Code:	001
Phone:	(610) 775-6000
Phone Ext:	Not reported
Email:	Not reported
Fax Number:	Not reported
Modified By:	TRANSLAT
Date Last Modified:	3/4/2004

Site Id:	19176
Affiliation Type:	Mail Contact

PENSKE TRUCK LEASING CO.,L.P. (Continued) **U003074580**

Company Name:	PENSKE TRUCK LEASING CO.,L.P.
Contact Type:	Not reported
Contact Name:	ENVIRONMENTAL SERVICES
Address1:	RT 10,GREEN HILLS,PO BOX 563
Address2:	Not reported
City:	READING
State:	PA
Zip Code:	19603
Country Code:	001
Phone:	(215) 775-6000
Phone Ext:	Not reported
Email:	Not reported
Fax Number:	Not reported
Modified By:	TRANSLAT
Date Last Modified:	3/4/2004

Site Id:	19176
Affiliation Type:	On-Site Operator
Company Name:	PENSKE TRUCK LEASING CO.,L.P.
Contact Type:	Not reported
Contact Name:	JOHN MAHER
Address1:	Not reported
Address2:	Not reported
City:	Not reported
State:	NN
Zip Code:	Not reported
Country Code:	001
Phone:	(212) 420-9622
Phone Ext:	Not reported
Email:	Not reported
Fax Number:	Not reported
Modified By:	TRANSLAT
Date Last Modified:	3/4/2004

Site Id:	19176
Affiliation Type:	Emergency Contact
Company Name:	PENSKE TRUCK LEASING CO.,L.P.
Contact Type:	Not reported
Contact Name:	MARC E. ALTHEN
Address1:	Not reported
Address2:	Not reported
City:	Not reported
State:	NN
Zip Code:	Not reported
Country Code:	001
Phone:	(610) 775-6000
Phone Ext:	Not reported
Email:	Not reported
Fax Number:	Not reported
Modified By:	TRANSLAT
Date Last Modified:	3/4/2004

Equipment Records:

G03 - Tank Secondary Containment - Vault (w/o access)
A00 - Tank Internal Protection - None
D02 - Pipe Type - Galvanized Steel
J02 - Dispenser - Suction

PENSKE TRUCK LEASING CO.,L.P. (Continued) **U003074580**

C00 - Pipe Location - No Piping
F00 - Pipe External Protection - None
H00 - Tank Leak Detection - None
H00 - Tank Leak Detection - None
B00 - Tank External Protection - None
B00 - Tank External Protection - None
B00 - Tank External Protection - None
B00 - Tank External Protection - None
B00 - Tank External Protection - None
G03 - Tank Secondary Containment - Vault (w/o access)
B00 - Tank External Protection - None
I00 - Overfill - None
B00 - Tank External Protection - None
I04 - Overfill - Product Level Gauge (A/G)
C00 - Pipe Location - No Piping
F00 - Pipe External Protection - None
J02 - Dispenser - Suction
A00 - Tank Internal Protection - None
D02 - Pipe Type - Galvanized Steel
C00 - Pipe Location - No Piping
F00 - Pipe External Protection - None
I04 - Overfill - Product Level Gauge (A/G)
A00 - Tank Internal Protection - None
D02 - Pipe Type - Galvanized Steel
J02 - Dispenser - Suction
C00 - Pipe Location - No Piping
F00 - Pipe External Protection - None
I04 - Overfill - Product Level Gauge (A/G)
C00 - Pipe Location - No Piping
F00 - Pipe External Protection - None
C00 - Pipe Location - No Piping
F00 - Pipe External Protection - None
I04 - Overfill - Product Level Gauge (A/G)
A00 - Tank Internal Protection - None
D02 - Pipe Type - Galvanized Steel
J02 - Dispenser - Suction
A00 - Tank Internal Protection - None
D02 - Pipe Type - Galvanized Steel
J02 - Dispenser - Suction
A00 - Tank Internal Protection - None
D02 - Pipe Type - Galvanized Steel
J02 - Dispenser - Suction
G00 - Tank Secondary Containment - None
G00 - Tank Secondary Containment - None
H00 - Tank Leak Detection - None
H00 - Tank Leak Detection - None
H00 - Tank Leak Detection - None
H00 - Tank Leak Detection - None
H00 - Tank Leak Detection - None
G03 - Tank Secondary Containment - Vault (w/o access)
G03 - Tank Secondary Containment - Vault (w/o access)
I00 - Overfill - None
G03 - Tank Secondary Containment - Vault (w/o access)
A00 - Tank Internal Protection - None
D02 - Pipe Type - Galvanized Steel
J02 - Dispenser - Suction
C00 - Pipe Location - No Piping

PENSKE TRUCK LEASING CO.,L.P. (Continued) **U003074580**

F00 - Pipe External Protection - None
I04 - Overfill - Product Level Gauge (A/G)

Tank Info:

Tank Number:	00A
Tank Id:	21784
Tank Location:	1
Tank Type:	Steel/Carbon Steel/Iron
Tank Status:	Closed - Removed
Tank Model:	Not reported
Pipe Model:	Not reported
Install Date:	Not reported
Capacity Gallons:	550
Tightness Test Method:	NN
Date Test:	Not reported
Next Test Date:	Not reported
Date Tank Closed:	Not reported
Register:	True
Modified By:	TRANSLAT
Last Modified:	03/04/2004

Tank Number:	00B
Tank Id:	21785
Tank Location:	1
Tank Type:	Steel/Carbon Steel/Iron
Tank Status:	Closed - Removed
Tank Model:	Not reported
Pipe Model:	Not reported
Install Date:	Not reported
Capacity Gallons:	550
Tightness Test Method:	NN
Date Test:	Not reported
Next Test Date:	Not reported
Date Tank Closed:	Not reported
Register:	True
Modified By:	TRANSLAT
Last Modified:	03/04/2004

HIST AST:

PBS Number:	2-401269
SWIS Code:	6201
Operator:	JOHN MAHER
Facility Phone:	(212) 420-9622
Facility Addr2:	23 BOND ST
Facility Type:	OTHER
Emergency:	MARC E. ALTHEN
Emergency Tel:	(610) 775-6000
Old PBSNO:	Not reported
Date Inspected:	Not reported
Inspector:	Not reported
Result of Inspection:	Not reported
Owner Name:	PENSKE TRUCK LEASING CO.,L.P.
Owner Address:	ROUTE 10, GREEN HILLS, PO BOX 563
Owner City,St,Zip:	READING, PA 19603-0563
Federal ID:	Not reported

PENSKE TRUCK LEASING CO.,L.P. (Continued) **U003074580**

Owner Tel:	(610) 775-6000
Owner Type:	Corporate/Commercial
Owner Subtype:	Not reported
Mailing Contact:	ENVIRONMENTAL SERVICES
Mailing Name:	PENSKE TRUCK LEASING CO.,L.P.
Mailing Address:	RT 10,GREEN HILLS,PO BOX 563
Mailing Address 2:	Not reported
Mailing City,St,Zip:	READING, PA 19603
Mailing Telephone:	(215) 775-6000
Owner Mark:	First Owner
Facility Status:	2 - Unregulated by PBS (the total capacity is less than 1,101 gallons) and Subpart 360-14.
Certification Flag:	False
Certification Date:	08/26/1992
Expiration:	10/06/1997
Renew Flag:	False
Renew Date:	Not reported
Total Capacity:	0
FAMT:	True
Facility Screen:	No Missing Data
Owner Screen:	No Missing Data
Tank Screen:	0
Dead Letter:	False
CBS Number:	Not reported
Town or City:	NEW YORK CITY
County Code:	62
Town or City Code:	01
Region:	2

Tank ID:	00A
Tank Location:	ABOVEGROUND
Tank Status:	Closed-Removed
Install Date:	Not reported
Capacity (Gal):	550
Product Stored:	UNKNOWN
Tank Type:	Steel/carbon steel
Tank Internal:	Not reported
Tank External:	Not reported
Pipe Location:	Not reported
Pipe Type:	GALVANIZED STEEL
Pipe Internal:	Not reported
Pipe External:	Not reported
Tank Containment:	None
Leak Detection:	0
Overfill Protection:	4
Dispenser Method:	Suction
Date Tested:	Not reported
Next Test Date:	Not reported
Missing Data for Tank:	Minor Data Missing
Date Closed:	Not reported
Test Method:	Not reported
Deleted:	False
Updated:	True
SPDES Number:	Not reported
Lat/Long:	Not reported

PENSKE TRUCK LEASING CO.,L.P. (Continued) **U003074580**

Tank ID:	00B
Tank Location:	ABOVEGROUND
Tank Status:	Closed-Removed
Install Date:	Not reported
Capacity (Gal):	550
Product Stored:	UNKNOWN
Tank Type:	Steel/carbon steel
Tank Internal:	Not reported
Tank External:	Not reported
Pipe Location:	Not reported
Pipe Type:	GALVANIZED STEEL
Pipe Internal:	Not reported
Pipe External:	Not reported
Tank Containment:	None
Leak Detection:	0
Overfill Protection:	4
Dispenser Method:	Suction
Date Tested:	Not reported
Next Test Date:	Not reported
Missing Data for Tank:	Minor Data Missing
Date Closed:	Not reported
Test Method:	Not reported
Deleted:	False
Updated:	True
SPDES Number:	Not reported
Lat/Long:	Not reported

NY MANIFEST:

EPA ID:	NYD981563455
Country:	USA
Mailing Name:	PENSKE TRUCK LEASING CO
Mailing Contact:	JAMES SVAASAND
Mailing Address:	536 WEST 26TH ST
Mailing Address 2:	Not reported
Mailing City:	NEW YORK
Mailing State:	NY
Mailing Zip:	10001
Mailing Zip4:	Not reported
Mailing Country:	USA
Mailing Phone:	212-741-9837

NY MANIFEST:

No Manifest Records Available

AA176 **PENSKE TRUCK LEASING CO** **RCRA-NonGen** **1000382745**
NE **23 BOND ST** **FINDS** **NYD981563455**
1/8-1/4 **NEW YORK, NY 10012**
0.149 mi.
786 ft. **Site 5 of 5 in cluster AA**

Relative:
Higher

Actual:
42 ft.

RCRA-NonGen:

Date form received by agency:	01/01/2007
Facility name:	PENSKE TRUCK LEASING CO L P
Facility address:	23 BOND ST NEW YORK, NY 100122474
EPA ID:	NYD981563455
Mailing address:	W 26TH ST

PENSKE TRUCK LEASING CO (Continued) **1000382745**

NEW YORK, NY 100019998
Contact: Not reported
Contact address: W 26TH ST
NEW YORK, NY 100019998
Contact country: US
Contact telephone: Not reported
Contact email: Not reported
EPA Region: 02
Classification: Non-Generator
Description: Handler: Non-Generators do not presently generate hazardous waste

Owner/Operator Summary:
Owner/operator name: PENSKE TRUCK LEASING CO LP
Owner/operator address: RTE 10 GREEN HILLS PO BOX 563
READING, PA 19603
Owner/operator country: US
Owner/operator telephone: (215) 775-6380
Legal status: Private
Owner/Operator Type: Operator
Owner/Op start date: Not reported
Owner/Op end date: Not reported

Owner/operator name: PENSKE TRUCK LEASING CO LP
Owner/operator address: RTE 10 GREEN HILLS PO BOX 563
READING, PA 19603
Owner/operator country: US
Owner/operator telephone: (215) 775-6380
Legal status: Private
Owner/Operator Type: Owner
Owner/Op start date: Not reported
Owner/Op end date: Not reported

Handler Activities Summary:
U.S. importer of hazardous waste: No
Mixed waste (haz. and radioactive): No
Recycler of hazardous waste: No
Transporter of hazardous waste: No
Treater, storer or disposer of HW: No
Underground injection activity: No
On-site burner exemption: No
Furnace exemption: No
Used oil fuel burner: No
Used oil processor: No
User oil refiner: No
Used oil fuel marketer to burner: No
Used oil Specification marketer: No
Used oil transfer facility: No
Used oil transporter: No

Historical Generators:
Date form received by agency: 01/01/2006
Facility name: PENSKE TRUCK LEASING CO L P
Classification: Not a generator, verified

Date form received by agency: 02/27/1995
Facility name: PENSKE TRUCK LEASING CO L P

PENSKE TRUCK LEASING CO (Continued) **1000382745**

Classification: Not a generator, verified

Date form received by agency: 08/15/1991
Facility name: PENSKE TRUCK LEASING CO L P
Classification: Conditionally Exempt Small Quantity Generator

Violation Status: No violations found

FINDS:

Registry ID: 110004409916

Environmental Interest/Information System
RCRAInfo is a national information system that supports the Resource Conservation and Recovery Act (RCRA) program through the tracking of events and activities related to facilities that generate, transport, and treat, store, or dispose of hazardous waste. RCRAInfo allows RCRA program staff to track the notification, permit, compliance, and corrective action activities required under RCRA.

AE177 **550 556 BROADWAY SUB BASEMENT** **AST** **U003392035**
WSW **552 BROADWAY** **HIST AST** **N/A**
1/8-1/4 **NEW YORK, NY 10012**
0.150 mi.
793 ft. **Site 5 of 8 in cluster AE**

Relative:
Lower

Actual:
31 ft.

AST:
Region: STATE
DEC Region: 2
Site Status: Active
Facility Id: 2-406627
Program Type: PBS
UTM X: 584652.97458000004
UTM Y: 4508578.1377900001
Expiration Date: 2008/02/20

Affiliation Records:
Site Id: 19650
Affiliation Type: Owner
Company Name: MATTHEW ADAM PROPERTIES
Contact Type: Not reported
Contact Name: Not reported
Address1: 127 EAST 59 STREET
Address2: Not reported
City: NEW YORK
State: NY
Zip Code: 10016
Country Code: 001
Phone: (212) 699-8922
Phone Ext: Not reported
Email: Not reported
Fax Number: Not reported
Modified By: TRANSLAT
Date Last Modified: 3/4/2004

Site Id: 19650
Affiliation Type: Mail Contact
Company Name: AGGRESSIVE HEATING INC.

550 556 BROADWAY SUB BASEMENT (Continued) **U003392035**

Contact Type:	Not reported
Contact Name:	Not reported
Address1:	9009 FIFTH AVENUE
Address2:	Not reported
City:	BROOKLYN
State:	NY
Zip Code:	11209
Country Code:	001
Phone:	(718) 836-9222
Phone Ext:	Not reported
Email:	Not reported
Fax Number:	Not reported
Modified By:	KXTANG
Date Last Modified:	11/23/2004

Site Id:	19650
Affiliation Type:	On-Site Operator
Company Name:	ROYAL CROSPIN CORPORATION
Contact Type:	Not reported
Contact Name:	CHRISTOPHER WINNICKI
Address1:	Not reported
Address2:	Not reported
City:	Not reported
State:	NN
Zip Code:	Not reported
Country Code:	001
Phone:	(212) 925-1831
Phone Ext:	Not reported
Email:	Not reported
Fax Number:	Not reported
Modified By:	TRANSLAT
Date Last Modified:	3/4/2004

Site Id:	19650
Affiliation Type:	Emergency Contact
Company Name:	MATTHEW ADAM PROPERTIES
Contact Type:	Not reported
Contact Name:	MINDY SCHMIDT
Address1:	Not reported
Address2:	Not reported
City:	Not reported
State:	NN
Zip Code:	Not reported
Country Code:	001
Phone:	(212) 699-8922
Phone Ext:	Not reported
Email:	Not reported
Fax Number:	Not reported
Modified By:	TRANSLAT
Date Last Modified:	3/4/2004

Equipment Records:

A00 - Tank Internal Protection - None
D02 - Pipe Type - Galvanized Steel
J02 - Dispenser - Suction
L09 - Piping Leak Detection - Exempt Suction Piping
G00 - Tank Secondary Containment - None

550 556 BROADWAY SUB BASEMENT (Continued) **U003392035**

C00 - Pipe Location - No Piping
F00 - Pipe External Protection - None
I04 - Overfill - Product Level Gauge (A/G)
H00 - Tank Leak Detection - None
B00 - Tank External Protection - None

Tank Info:

Tank Number:	001
Tank Id:	23153
Tank Location:	1
Tank Type:	Steel/Carbon Steel/Iron
Tank Status:	In Service
Tank Model:	Not reported
Pipe Model:	Not reported
Install Date:	Not reported
Capacity Gallons:	7500
Tightness Test Method:	NN
Date Test:	Not reported
Next Test Date:	Not reported
Date Tank Closed:	Not reported
Register:	True
Modified By:	TRANSLAT
Last Modified:	03/04/2004

HIST AST:

PBS Number:	2-406627
SWIS Code:	6201
Operator:	COBB'S PROPERTY MGMT
Facility Phone:	(212) 226-3935
Facility Addr2:	552 BROADWAY
Facility Type:	OTHER
Emergency:	KRIS WINNICKI
Emergency Tel:	(718) 383-3809
Old PBSNO:	Not reported
Date Inspected:	Not reported
Inspector:	Not reported
Result of Inspection:	Not reported
Owner Name:	ROYAL CROSPIN CORP
Owner Address:	552 BROADWAY
Owner City,St,Zip:	NEW YORK, NY 10012
Federal ID:	Not reported
Owner Tel:	(212) 925-1831
Owner Type:	Corporate/Commercial
Owner Subtype:	Not reported
Mailing Contact:	BRENDA J. COBB
Mailing Name:	ROYAL CROSPIN CORP
Mailing Address:	552 BROADWAY
Mailing Address 2:	Not reported
Mailing City,St,Zip:	NEW YORK, NY 10012
Mailing Telephone:	(212) 925-1831
Owner Mark:	First Owner
Facility Status:	1 - Active PBS facility, i.e. total capacity of the PBS tanks is greater than 1,100 gallons, regardless if Subpart 360-14 tanks exist or not at the facility.
Certification Flag:	False
Certification Date:	12/02/1997

550 556 BROADWAY SUB BASEMENT (Continued) **U003392035**

Expiration:	12/14/2002
Renew Flag:	False
Renew Date:	Not reported
Total Capacity:	7500
FAMT:	True
Facility Screen:	No Missing Data
Owner Screen:	No Missing Data
Tank Screen:	Minor Data Missing
Dead Letter:	False
CBS Number:	Not reported
Town or City:	NEW YORK CITY
County Code:	62
Town or City Code:	01
Region:	2
Tank ID:	001
Tank Location:	ABOVEGROUND
Tank Status:	In Service
Install Date:	Not reported
Capacity (Gal):	7500
Product Stored:	NOS 1,2, OR 4 FUEL OIL
Tank Type:	Steel/carbon steel
Tank Internal:	Not reported
Tank External:	Not reported
Pipe Location:	Not reported
Pipe Type:	GALVANIZED STEEL
Pipe Internal:	Not reported
Pipe External:	Not reported
Tank Containment:	None
Leak Detection:	0
Overfill Protection:	4
Dispenser Method:	Suction
Date Tested:	Not reported
Next Test Date:	Not reported
Missing Data for Tank:	Minor Data Missing
Date Closed:	Not reported
Test Method:	Not reported
Deleted:	False
Updated:	False
SPDES Number:	Not reported
Lat/Long:	Not reported

AC178 **LADDER CO 20** **RCRA-NonGen** **1001127919**
SSW **247 LAYFAYETTE ST** **FINDS** **NYR000035287**
1/8-1/4 **NEW YORK, NY 10012**
0.150 mi.
793 ft. **Site 5 of 5 in cluster AC**

Relative:
Lower

Actual:
36 ft.

RCRA-NonGen:

Date form received by agency:	01/01/2007
Facility name:	LADDER CO 20
Facility address:	247 LAYFAYETTE ST NEW YORK, NY 100124005
EPA ID:	NYR000035287
Mailing address:	LAYFAYETTE ST NEW YORK, NY 10012
Contact:	Not reported
Contact address:	LAYFAYETTE ST

LADDER CO 20 (Continued) **1001127919**

NEW YORK, NY 10012
Contact country: US
Contact telephone: Not reported
Contact email: Not reported
EPA Region: 02
Classification: Non-Generator
Description: Handler: Non-Generators do not presently generate hazardous waste

Owner/Operator Summary:
Owner/operator name: NY DEPT OF DESIGN & CONST
Owner/operator address: 30-30 THOMPSON AVE
LONG ISLAN CITY, NY 11101
Owner/operator country: US
Owner/operator telephone: (718) 391-1062
Legal status: Private
Owner/Operator Type: Operator
Owner/Op start date: Not reported
Owner/Op end date: Not reported

Owner/operator name: NY DEPT OF DESIGN & CONST
Owner/operator address: 30-30 THOMPSON AVE
LONG ISLAN CITY, NY 11101
Owner/operator country: US
Owner/operator telephone: (718) 391-1062
Legal status: Private
Owner/Operator Type: Owner
Owner/Op start date: Not reported
Owner/Op end date: Not reported

Handler Activities Summary:
U.S. importer of hazardous waste: No
Mixed waste (haz. and radioactive): No
Recycler of hazardous waste: No
Transporter of hazardous waste: No
Treater, storer or disposer of HW: No
Underground injection activity: No
On-site burner exemption: No
Furnace exemption: No
Used oil fuel burner: No
Used oil processor: No
User oil refiner: No
Used oil fuel marketer to burner: No
Used oil Specification marketer: No
Used oil transfer facility: No
Used oil transporter: No

Historical Generators:
Date form received by agency: 01/01/2006
Facility name: LADDER CO 20
Classification: Not a generator, verified

Date form received by agency: 07/08/1999
Facility name: LADDER CO 20
Classification: Not a generator, verified

Date form received by agency: 02/06/1997

LADDER CO 20 (Continued) **1001127919**

Facility name: LADDER CO 20
Classification: Small Quantity Generator

Violation Status: No violations found

FINDS:

Registry ID: 110004532159

Environmental Interest/Information System
RCRAInfo is a national information system that supports the Resource Conservation and Recovery Act (RCRA) program through the tracking of events and activities related to facilities that generate, transport, and treat, store, or dispose of hazardous waste. RCRAInfo allows RCRA program staff to track the notification, permit, compliance, and corrective action activities required under RCRA.

AH179 **1 BOND STREET** **UST** **U000408217**
NNE **1 BOND ST** **HIST UST** **N/A**
1/8-1/4 **NEW YORK, NY 10012**
0.150 mi.
794 ft. **Site 4 of 4 in cluster AH**

Relative:
Higher

Actual:
41 ft.

UST:
Facility Id: 2-153214
Region: STATE
DEC Region: 2
Site Status: Administratively Closed
Program Type: PBS
Expiration Date: N/A
UTM X: 584885.17319999996
UTM Y: 4508961.9207600001

Affiliation Records:
Site Id: 4839
Affiliation Type: Owner
Company Name: 1-5 BOND CONDO ASSOC. C/O RIVER TO RIVER INTL
Contact Type: Not reported
Contact Name: Not reported
Address1: 86 EAST 10TH STREET
Address2: Not reported
City: NEW YORK
State: NY
Zip Code: 10003
Country Code: 001
Phone: (212) 995-5140
Phone Ext: Not reported
Email: Not reported
Fax Number: Not reported
Modified By: TRANSLAT
Date Last Modified: 3/4/2004

Site Id: 4839
Affiliation Type: Mail Contact
Company Name: 1-5 BOND ST. CONDO ASSOC.
Contact Type: Not reported
Contact Name: GARY CANNATA
Address1: C/O RIVER TO RIVER PROPERTIES INT'L

1 BOND STREET (Continued) **U000408217**

Address2:	86 EAST 10TH STREET
City:	NEW YORK
State:	NY
Zip Code:	10003
Country Code:	001
Phone:	(212) 995-5140
Phone Ext:	Not reported
Email:	Not reported
Fax Number:	Not reported
Modified By:	TRANSLAT
Date Last Modified:	3/4/2004

Site Id:	4839
Affiliation Type:	On-Site Operator
Company Name:	1 BOND STREET
Contact Type:	Not reported
Contact Name:	JAMES TORRES
Address1:	Not reported
Address2:	Not reported
City:	Not reported
State:	NN
Zip Code:	Not reported
Country Code:	001
Phone:	(212) 995-5140
Phone Ext:	Not reported
Email:	Not reported
Fax Number:	Not reported
Modified By:	TRANSLAT
Date Last Modified:	3/4/2004

Site Id:	4839
Affiliation Type:	Emergency Contact
Company Name:	1-5 BOND CONDO ASSOC. C/O RIVER TO RIVER INTL
Contact Type:	Not reported
Contact Name:	JAMES TORRES
Address1:	Not reported
Address2:	Not reported
City:	Not reported
State:	NN
Zip Code:	Not reported
Country Code:	001
Phone:	(212) 995-5140
Phone Ext:	Not reported
Email:	Not reported
Fax Number:	Not reported
Modified By:	TRANSLAT
Date Last Modified:	3/4/2004

Equipment Records:

G03 - Tank Secondary Containment - Vault (w/o access)
C00 - Pipe Location - No Piping
F00 - Pipe External Protection - None
I04 - Overfill - Product Level Gauge (A/G)
A00 - Tank Internal Protection - None
D01 - Pipe Type - Steel/Carbon Steel/Iron
J02 - Dispenser - Suction
H99 - Tank Leak Detection - Other

1 BOND STREET (Continued) **U000408217**

B00 - Tank External Protection - None

Tank Info:

Site ID:	4839
Tank Number:	001
Tank ID:	30570
Tank Status:	Administratively Closed
Tank Model:	Not reported
Pipe Model:	Not reported
Install Date:	Not reported
Capacity Gallons:	5000
Tightness Test Method:	NN
Next Test Date:	Not reported
Date Tank Closed:	10/01/1999
Tank Location:	5
Tank Type:	Steel/carbon steel
Date Test:	Not reported
Register:	True
Modified By:	TRANSLAT
Last Modified:	03/04/2004

HIST UST:

PBS Number:	2-153214
SPDES Number:	Not reported
Emergency Contact:	JAMES TORRES
Emergency Telephone:	(212) 995-5140
Operator:	JAMES TORRES
Operator Telephone:	(212) 995-5140
Owner Name:	1-5 BOND CONDO ASSOC. C/O RIVER TO RIVER INT'L
Owner Address:	86 EAST 10TH STREET
Owner City,St,Zip:	NEW YORK, NY 10003
Owner Telephone:	(212) 995-5140
Owner Type:	Not reported
Owner Subtype:	Not reported
Mailing Name:	1-5 BOND ST. CONDO ASSOC.
Mailing Address:	C/O RIVER TO RIVER PROPERTIES INT'L
Mailing Address 2:	86 EAST 10TH STREET
Mailing City,St,Zip:	NEW YORK, NY 10003
Mailing Contact:	GARY CANNATA
Mailing Telephone:	(212) 995-5140
Owner Mark:	First Owner
Facility Status:	3 - Administratively closed (reasons include business is closed and/or mail is undeliverable, and staff cannot check if tanks were removed; or a duplicate registration was generated).
Facility Addr2:	1 BOND ST
SWIS ID:	6201
Old PBS Number:	Not reported
Facility Type:	Not reported
Inspected Date:	Not reported
Inspector:	Not reported
Inspection Result:	Not reported
Federal ID:	Not reported
Certification Flag:	False
Certification Date:	03/25/1993
Expiration Date:	10/29/1997
Renew Flag:	False

1 BOND STREET (Continued) **U000408217**

Renewal Date:	Not reported
Total Capacity:	0
FAMT:	True
Facility Screen:	Minor Data Missing
Owner Screen:	Minor Data Missing
Tank Screen:	Minor Data Missing
Dead Letter:	False
CBS Number:	Not reported
Town or City:	NEW YORK CITY
County Code:	62
Town or City:	01
Region:	2
Tank Id:	001
Tank Location:	UNDERGROUND
Tank Status:	Undefined
Install Date:	Not reported
Capacity (gals):	5000
Product Stored:	NOS 1,2, OR 4 FUEL OIL
Tank Type:	Steel/carbon steel
Tank Internal:	Not reported
Tank External:	Not reported
Pipe Location:	Not reported
Pipe Type:	STEEL/IRON
Pipe Internal:	Not reported
Pipe External:	Not reported
Second Containment:	Diking
Leak Detection:	Other
Overfill Prot:	Product Level Gauge
Dispenser:	Suction
Date Tested:	Not reported
Next Test Date:	12/27/1987
Missing Data for Tank:	Minor Data Missing
Date Closed:	10/01/1999
Test Method:	Not reported
Deleted:	False
Updated:	True
Lat/long:	Not reported

AI180 **KAMPO CULTURAL CENTER INC** **AST** **U003390143**
NE **31 BOND STREET** **HIST AST** **N/A**
1/8-1/4 **NEW YORK, NY 10012**
0.151 mi.
795 ft. **Site 1 of 6 in cluster AI**

Relative:
Higher

Actual:
42 ft.

AST:

Region:	STATE
DEC Region:	2
Site Status:	Active
Facility Id:	2-321427
Program Type:	PBS
UTM X:	585005.23555999994
UTM Y:	4508884.6949399998
Expiration Date:	2015/01/11

Affiliation Records:

Site Id:	14936
Affiliation Type:	Mail Contact

KAMPO CULTURAL CENTER INC (Continued) **U003390143**

Company Name:	KAMPO CUTURAL CENTER
Contact Type:	Not reported
Contact Name:	MICK OAKLEAF
Address1:	31 BOND STREET
Address2:	Not reported
City:	NEW YORK
State:	NY
Zip Code:	10012
Country Code:	001
Phone:	(212) 228-1058
Phone Ext:	Not reported
Email:	Not reported
Fax Number:	Not reported
Modified By:	MSBAPTIS
Date Last Modified:	11/3/2009

Site Id:	14936
Affiliation Type:	On-Site Operator
Company Name:	KAMPO CULTURAL CENTER, INC
Contact Type:	Not reported
Contact Name:	MICK OAKLEAF
Address1:	Not reported
Address2:	Not reported
City:	Not reported
State:	NN
Zip Code:	Not reported
Country Code:	001
Phone:	(212) 228-1058
Phone Ext:	Not reported
Email:	Not reported
Fax Number:	Not reported
Modified By:	MSBAPTIS
Date Last Modified:	11/3/2009

Site Id:	14936
Affiliation Type:	Emergency Contact
Company Name:	HEIAN BUNKA CENTER
Contact Type:	Not reported
Contact Name:	CARMINE D'INTINO
Address1:	Not reported
Address2:	Not reported
City:	Not reported
State:	NN
Zip Code:	Not reported
Country Code:	999
Phone:	(646) 267-0579
Phone Ext:	Not reported
Email:	Not reported
Fax Number:	Not reported
Modified By:	MSBAPTIS
Date Last Modified:	11/3/2009

Site Id:	14936
Affiliation Type:	Owner
Company Name:	HEIAN BUNKA CENTER
Contact Type:	MANAGER
Contact Name:	MICHEAL OAKLEAF

KAMPO CULTURAL CENTER INC (Continued) **U003390143**

Address1:	31 BOND ST.
Address2:	Not reported
City:	NEW YORK
State:	NY
Zip Code:	10012
Country Code:	001
Phone:	(212) 228-1058
Phone Ext:	Not reported
Email:	Not reported
Fax Number:	Not reported
Modified By:	MSBAPTIS
Date Last Modified:	11/3/2009

Equipment Records:

A00 - Tank Internal Protection - None
D01 - Pipe Type - Steel/Carbon Steel/Iron
G02 - Tank Secondary Containment - Vault (w/access)
E00 - Piping Secondary Containment - None
F01 - Pipe External Protection - Painted/Asphalt Coating
H00 - Tank Leak Detection - None
B01 - Tank External Protection - Painted/Asphalt Coating
K01 - Spill Prevention - Catch Basin
I05 - Overfill - Vent Whistle
J00 - Dispenser - None
L00 - Piping Leak Detection - None
C02 - Pipe Location - Underground/On-ground

Tank Info:

Tank Number:	001
Tank Id:	18432
Tank Location:	2
Tank Type:	Steel/Carbon Steel/Iron
Tank Status:	In Service
Tank Model:	Not reported
Pipe Model:	Not reported
Install Date:	01/01/1985
Capacity Gallons:	2000
Tightness Test Method:	NN
Date Test:	Not reported
Next Test Date:	Not reported
Date Tank Closed:	Not reported
Register:	True
Modified By:	MSBAPTIS
Last Modified:	11/03/2009

HIST AST:

PBS Number:	2-321427
SWIS Code:	6201
Operator:	ROLAND STENSTROM
Facility Phone:	(212) 228-3063
Facility Addr2:	31 BOND STREET
Facility Type:	PRIVATE RESIDENCE
Emergency:	GABRIELLE RIERA
Emergency Tel:	(212) 533-6693
Old PBSNO:	Not reported
Date Inspected:	Not reported

KAMPO CULTURAL CENTER INC (Continued) **U003390143**

Inspector:	Not reported
Result of Inspection:	Not reported
Owner Name:	MS. YASUKO HARADA/NIPPON S. ED.
Owner Address:	6-39 TENJIN 3CHOME CHUO-KU
Owner City,St,Zip:	FUKUOKA JAPAN, XX 00000
Federal ID:	Not reported
Owner Tel:	(092) 741-0336
Owner Type:	Corporate/Commercial
Owner Subtype:	Not reported
Mailing Contact:	Not reported
Mailing Name:	KAMPO CUTURAL CENTER
Mailing Address:	31 BOND STREET
Mailing Address 2:	Not reported
Mailing City,St,Zip:	NEW YORK, NY 10021
Mailing Telephone:	(092) 741-0336
Owner Mark:	First Owner
Facility Status:	1 - Active PBS facility, i.e. total capacity of the PBS tanks is greater than 1,100 gallons, regardless if Subpart 360-14 tanks exist or not at the facility.
Certification Flag:	False
Certification Date:	11/18/1997
Expiration:	10/02/2002
Renew Flag:	False
Renew Date:	Not reported
Total Capacity:	1864
FAMT:	True
Facility Screen:	No Missing Data
Owner Screen:	No Missing Data
Tank Screen:	Minor Data Missing
Dead Letter:	False
CBS Number:	Not reported
Town or City:	NEW YORK CITY
County Code:	62
Town or City Code:	01
Region:	2

Tank ID:	001
Tank Location:	ABOVEGROUND ON SADDLES LEGS, STILTS, RACK, OR CRADLE
Tank Status:	In Service
Install Date:	Not reported
Capacity (Gal):	1864
Product Stored:	NOS 1,2, OR 4 FUEL OIL
Tank Type:	Steel/carbon steel
Tank Internal:	2
Tank External:	09
Pipe Location:	Aboveground
Pipe Type:	STEEL/IRON
Pipe Internal:	Not reported
Pipe External:	09
Tank Containment:	None
Leak Detection:	0
Overfill Protection:	4
Dispenser Method:	Suction
Date Tested:	Not reported
Next Test Date:	Not reported
Missing Data for Tank:	Minor Data Missing
Date Closed:	Not reported

KAMPO CULTURAL CENTER INC (Continued) **U003390143**

Test Method: Not reported
Deleted: False
Updated: True
SPDES Number: Not reported
Lat/Long: Not reported

AF181 **HI-TECH DRY CLEANERS** **RCRA-NonGen** **1000398021**
SE **245 ELIZABETH ST** **FINDS** **NYD981559172**
1/8-1/4 **NEW YORK, NY 10012** **MANIFEST**
0.152 mi.
802 ft. **Site 2 of 2 in cluster AF**

Relative:
Higher

Actual:
42 ft.

RCRA-NonGen:
Date form received by agency: 01/01/2007
Facility name: HI-TECH DRY CLEANERS
Facility address: 245 ELIZABETH ST
NEW YORK, NY 10012
EPA ID: NYD981559172
Mailing address: ELIZABETH ST
NEW YORK, NY 10012
Contact: Not reported
Contact address: ELIZABETH ST
NEW YORK, NY 10012
Contact country: US
Contact telephone: Not reported
Contact email: Not reported
EPA Region: 02
Classification: Non-Generator
Description: Handler: Non-Generators do not presently generate hazardous waste

Owner/Operator Summary:
Owner/operator name: ALBERT TSUI
Owner/operator address: NOT REQUIRED
NOT REQUIRED, WY 99999
Owner/operator country: US
Owner/operator telephone: (212) 555-1212
Legal status: Private
Owner/Operator Type: Owner
Owner/Op start date: Not reported
Owner/Op end date: Not reported

Owner/operator name: ALBERT TSUI
Owner/operator address: NOT REQUIRED
NOT REQUIRED, WY 99999
Owner/operator country: US
Owner/operator telephone: (212) 555-1212
Legal status: Private
Owner/Operator Type: Operator
Owner/Op start date: Not reported
Owner/Op end date: Not reported

Handler Activities Summary:
U.S. importer of hazardous waste: No
Mixed waste (haz. and radioactive): No
Recycler of hazardous waste: No
Transporter of hazardous waste: No
Treater, storer or disposer of HW: No

HI-TECH DRY CLEANERS (Continued) **1000398021**

Underground injection activity: No
On-site burner exemption: No
Furnace exemption: No
Used oil fuel burner: No
Used oil processor: No
User oil refiner: No
Used oil fuel marketer to burner: No
Used oil Specification marketer: No
Used oil transfer facility: No
Used oil transporter: No

Historical Generators:
Date form received by agency: 01/01/2006
Facility name: HI-TECH DRY CLEANERS
Classification: Not a generator, verified

Date form received by agency: 07/08/1999
Facility name: HI-TECH DRY CLEANERS
Classification: Not a generator, verified

Date form received by agency: 08/26/1986
Facility name: HI-TECH DRY CLEANERS
Classification: Large Quantity Generator

Violation Status: No violations found

FINDS:

Registry ID: 110004408604

Environmental Interest/Information System
RCRAInfo is a national information system that supports the Resource Conservation and Recovery Act (RCRA) program through the tracking of events and activities related to facilities that generate, transport, and treat, store, or dispose of hazardous waste. RCRAInfo allows RCRA program staff to track the notification, permit, compliance, and corrective action activities required under RCRA.

NY MANIFEST:
EPA ID: NYD981559172
Country: USA
Mailing Name: HIGH TECH DRY CLEANERS CORPORATION
Mailing Contact: HIGH TECH DRY CLEANERS CORPORATION
Mailing Address: 245 ELIZABETH STREET
Mailing Address 2: Not reported
Mailing City: NEW YORK
Mailing State: NY
Mailing Zip: 10012
Mailing Zip4: Not reported
Mailing Country: USA
Mailing Phone: 212-966-3901

Document ID: NJA1658402
Manifest Status: Completed copy
Trans1 State ID: NJDEPS869

HI-TECH DRY CLEANERS (Continued) **1000398021**

Trans2 State ID:	Not reported
Generator Ship Date:	930312
Trans1 Recv Date:	930312
Trans2 Recv Date:	Not reported
TSD Site Recv Date:	930312
Part A Recv Date:	Not reported
Part B Recv Date:	930329
Generator EPA ID:	NYD981559172
Trans1 EPA ID:	ILD051060408
Trans2 EPA ID:	Not reported
TSDF ID:	NJD000768093
Waste Code:	F002 - HALO SOLV + STILL BOTTOMS FM REC OF SOLV
Quantity:	00070
Units:	P - Pounds
Number of Containers:	001
Container Type:	DM - Metal drums, barrels
Handling Method:	B Incineration, heat recovery, burning.
Specific Gravity:	100
Year:	93

Document ID:	NJA1660282
Manifest Status:	Completed copy
Trans1 State ID:	NJDEPS869
Trans2 State ID:	Not reported
Generator Ship Date:	930202
Trans1 Recv Date:	930202
Trans2 Recv Date:	Not reported
TSD Site Recv Date:	930202
Part A Recv Date:	Not reported
Part B Recv Date:	930212
Generator EPA ID:	NYD981559172
Trans1 EPA ID:	ILD051060408
Trans2 EPA ID:	Not reported
TSDF ID:	NJD000768093
Waste Code:	F002 - HALO SOLV + STILL BOTTOMS FM REC OF SOLV
Quantity:	00070
Units:	P - Pounds
Number of Containers:	001
Container Type:	DM - Metal drums, barrels
Handling Method:	B Incineration, heat recovery, burning.
Specific Gravity:	100
Year:	93

Document ID:	NJA0799189
Manifest Status:	Completed after the designated time period for a TSDF to get a copy to the DEC
Trans1 State ID:	000000000
Trans2 State ID:	000000000
Generator Ship Date:	900221
Trans1 Recv Date:	900221
Trans2 Recv Date:	Not reported
TSD Site Recv Date:	900221
Part A Recv Date:	900502
Part B Recv Date:	900307
Generator EPA ID:	NYD981559172
Trans1 EPA ID:	ILD051060408

HI-TECH DRY CLEANERS (Continued) **1000398021**

Trans2 EPA ID:	Not reported
TSDF ID:	NJD000768093
Waste Code:	F002 - HALO SOLV + STILL BOTTOMS FM REC OF SOLV
Quantity:	00070
Units:	P - Pounds
Number of Containers:	001
Container Type:	DM - Metal drums, barrels
Handling Method:	B Incineration, heat recovery, burning.
Specific Gravity:	100
Year:	90

Document ID:	NJA0733049
Manifest Status:	Completed after the designated time period for a TSDF to get a copy to the DEC
Trans1 State ID:	NJDEPS869
Trans2 State ID:	Not reported
Generator Ship Date:	900124
Trans1 Recv Date:	900124
Trans2 Recv Date:	Not reported
TSD Site Recv Date:	900124
Part A Recv Date:	900326
Part B Recv Date:	900209
Generator EPA ID:	NYD981559172
Trans1 EPA ID:	ILD051060408
Trans2 EPA ID:	Not reported
TSDF ID:	NJD000768093
Waste Code:	F002 - HALO SOLV + STILL BOTTOMS FM REC OF SOLV
Quantity:	00070
Units:	P - Pounds
Number of Containers:	001
Container Type:	DM - Metal drums, barrels
Handling Method:	B Incineration, heat recovery, burning.
Specific Gravity:	100
Year:	90

Document ID:	NJA1545477
Manifest Status:	Completed copy
Trans1 State ID:	NJDEPS869
Trans2 State ID:	Not reported
Generator Ship Date:	930610
Trans1 Recv Date:	930610
Trans2 Recv Date:	Not reported
TSD Site Recv Date:	930610
Part A Recv Date:	Not reported
Part B Recv Date:	930628
Generator EPA ID:	NYD981559172
Trans1 EPA ID:	ILD984908202
Trans2 EPA ID:	Not reported
TSDF ID:	NJD000768093
Waste Code:	F002 - HALO SOLV + STILL BOTTOMS FM REC OF SOLV
Quantity:	00070
Units:	P - Pounds
Number of Containers:	001
Container Type:	DM - Metal drums, barrels
Handling Method:	B Incineration, heat recovery, burning.
Specific Gravity:	100

HI-TECH DRY CLEANERS (Continued) **1000398021**

Year: 93

AI182 **35 BOND STREET** **HIST UST** **U001838549**
NE **39 BOND ST** **N/A**
1/8-1/4 **NEW YORK, NY 10012**
0.153 mi.
807 ft. **Site 2 of 6 in cluster AI**

Relative:
Higher

Actual:
43 ft.

HIST UST:

PBS Number:	2-329193
SPDES Number:	Not reported
Emergency Contact:	D M ARTIN
Emergency Telephone:	(212) 673-6319
Operator:	35 BOND ST CORP
Operator Telephone:	(212) 777-3089
Owner Name:	35 BOND ST CORP
Owner Address:	39 BOND ST
Owner City,St,Zip:	NEW YORK, NY 10012
Owner Telephone:	(212) 673-3870
Owner Type:	Corporate/Commercial
Owner Subtype:	Not reported
Mailing Name:	35 BOND ST CORP
Mailing Address:	39 BOND ST
Mailing Address 2:	Not reported
Mailing City,St,Zip:	NEW YORK, NY 10012
Mailing Contact:	Not reported
Mailing Telephone:	(212) 777-3039
Owner Mark:	First Owner
Facility Status:	1 - Active PBS facility, i.e. total capacity of the PBS tanks is greater than 1,100 gallons, regardless if Subpart 360-14 tanks exist or not at the facility.
Facility Addr2:	39 BOND ST
SWIS ID:	6201
Old PBS Number:	Not reported
Facility Type:	APARTMENT BUILDING
Inspected Date:	Not reported
Inspector:	Not reported
Inspection Result:	Not reported
Federal ID:	Not reported
Certification Flag:	False
Certification Date:	04/21/1998
Expiration Date:	02/03/2003
Renew Flag:	False
Renewal Date:	Not reported
Total Capacity:	3000
FAMT:	True
Facility Screen:	No Missing Data
Owner Screen:	No Missing Data
Tank Screen:	No Missing Data
Dead Letter:	False
CBS Number:	Not reported
Town or City:	NEW YORK CITY
County Code:	62
Town or City:	01
Region:	2
Tank Id:	001
Tank Location:	UNDERGROUND, VAULTED, WITH ACCESS

35 BOND STREET (Continued) **U001838549**

Tank Status:	In Service
Install Date:	Not reported
Capacity (gals):	3000
Product Stored:	NOS 1,2, OR 4 FUEL OIL
Tank Type:	Steel/carbon steel
Tank Internal:	None
Tank External:	Painted/Asphalt Coating
Pipe Location:	Aboveground
Pipe Type:	STEEL/IRON
Pipe Internal:	None
Pipe External:	None
Second Containment:	Diking
Leak Detection:	Concrete Pad w/channels
Overfill Prot:	Product Level Gauge
Dispenser:	Suction
Date Tested:	Not reported
Next Test Date:	Not reported
Missing Data for Tank:	No Missing Data
Date Closed:	Not reported
Test Method:	Not reported
Deleted:	False
Updated:	True
Lat/long:	Not reported

AI183 **35 BOND STREET** **UST** **U004081817**
NE **39 BOND STREET** **N/A**
1/8-1/4 **NEW YORK, NY 10012**
0.153 mi.
807 ft. **Site 3 of 6 in cluster AI**

Relative:
Higher

Actual:
43 ft.

UST:

Facility Id:	2-329193
Region:	STATE
DEC Region:	2
Site Status:	Active
Program Type:	PBS
Expiration Date:	2013/02/03
UTM X:	585021.56883999996
UTM Y:	4508874.5574599998

Affiliation Records:

Site Id:	15451
Affiliation Type:	Owner
Company Name:	35 BOND ST CORP
Contact Type:	TREASURER
Contact Name:	DENISE B. MARTIN
Address1:	39 BOND ST
Address2:	Not reported
City:	NEW YORK
State:	NY
Zip Code:	10012
Country Code:	001
Phone:	(212) 674-8034
Phone Ext:	Not reported
Email:	Not reported
Fax Number:	Not reported
Modified By:	dxliving
Date Last Modified:	12/12/2007

35 BOND STREET (Continued) **U004081817**

Site Id:	15451
Affiliation Type:	Mail Contact
Company Name:	35 BOND ST CORP
Contact Type:	Not reported
Contact Name:	CARTER JONES
Address1:	39 BOND STREET
Address2:	Not reported
City:	NEW YORK
State:	NY
Zip Code:	10012
Country Code:	001
Phone:	(212) 533-1703
Phone Ext:	Not reported
Email:	CRJ3D1@AOL.COM
Fax Number:	Not reported
Modified By:	dxliving
Date Last Modified:	12/12/2007

Site Id:	15451
Affiliation Type:	On-Site Operator
Company Name:	35 BOND STREET
Contact Type:	Not reported
Contact Name:	35 BOND ST CORP
Address1:	Not reported
Address2:	Not reported
City:	Not reported
State:	NN
Zip Code:	Not reported
Country Code:	001
Phone:	(212) 777-3089
Phone Ext:	Not reported
Email:	Not reported
Fax Number:	Not reported
Modified By:	TRANSLAT
Date Last Modified:	3/4/2004

Site Id:	15451
Affiliation Type:	Emergency Contact
Company Name:	35 BOND ST CORP
Contact Type:	Not reported
Contact Name:	D MARTIN
Address1:	Not reported
Address2:	Not reported
City:	Not reported
State:	NN
Zip Code:	Not reported
Country Code:	001
Phone:	(212) 673-6319
Phone Ext:	Not reported
Email:	Not reported
Fax Number:	Not reported
Modified By:	TRANSLAT
Date Last Modified:	3/4/2004

Equipment Records:

C01 - Pipe Location - Aboveground
A00 - Tank Internal Protection - None

35 BOND STREET (Continued) **U004081817**

D01 - Pipe Type - Steel/Carbon Steel/Iron
J02 - Dispenser - Suction
L09 - Piping Leak Detection - Exempt Suction Piping
B01 - Tank External Protection - Painted/Asphalt Coating
F00 - Pipe External Protection - None
I04 - Overfill - Product Level Gauge (A/G)
H06 - Tank Leak Detection - Impervious Barrier/Concrete Pad (A/G)
G03 - Tank Secondary Containment - Vault (w/o access)

Tank Info:

Site ID:	15451
Tank Number:	001
Tank ID:	25703
Tank Status:	In Service
Tank Model:	Not reported
Pipe Model:	Not reported
Install Date:	05/25/1994
Capacity Gallons:	3000
Tightness Test Method:	NN
Next Test Date:	Not reported
Date Tank Closed:	Not reported
Tank Location:	6
Tank Type:	Steel/carbon steel
Date Test:	Not reported
Register:	True
Modified By:	dxliving
Last Modified:	12/12/2007

184
NNW
1/8-1/4
0.153 mi.
810 ft.

215 MERCER ST **RCRA-CESQG** **1011863403**
215 MERCER ST **NYN008019879**
NEW YORK, NY 10012

Relative:
Lower

Actual:
36 ft.

RCRA-CESQG:

Date form received by agency:	07/16/2008
Facility name:	215 MERCER ST
Facility address:	215 MERCER ST NEW YORK, NY 100121518
EPA ID:	NYN008019879
Mailing address:	MERCER ST NEW YORK, NY 100121518
Contact:	Not reported
Contact address:	MERCER ST NEW YORK, NY 100121518
Contact country:	US
Contact telephone:	Not reported
Contact email:	Not reported
EPA Region:	02
Land type:	Private
Classification:	Conditionally Exempt Small Quantity Generator
Description:	Handler: generates 100 kg or less of hazardous waste per calendar month, and accumulates 1000 kg or less of hazardous waste at any time; or generates 1 kg or less of acutely hazardous waste per calendar month, and accumulates at any time: 1 kg or less of acutely hazardous waste; or 100 kg or less of any residue or contaminated soil, waste or other debris resulting from the cleanup of a spill, into or on any

215 MERCER ST (Continued) **1011863403**

land or water, of acutely hazardous waste; or generates 100 kg or less of any residue or contaminated soil, waste or other debris resulting from the cleanup of a spill, into or on any land or water, of acutely hazardous waste during any calendar month, and accumulates at any time: 1 kg or less of acutely hazardous waste; or 100 kg or less of any residue or contaminated soil, waste or other debris resulting from the cleanup of a spill, into or on any land or water, of acutely hazardous waste

Handler Activities Summary:

U.S. importer of hazardous waste:	No
Mixed waste (haz. and radioactive):	No
Recycler of hazardous waste:	No
Transporter of hazardous waste:	No
Treater, storer or disposer of HW:	No
Underground injection activity:	No
On-site burner exemption:	No
Furnace exemption:	No
Used oil fuel burner:	No
Used oil processor:	No
User oil refiner:	No
Used oil fuel marketer to burner:	No
Used oil Specification marketer:	No
Used oil transfer facility:	No
Used oil transporter:	No

Violation Status: No violations found

Evaluation Action Summary:

Evaluation date:	07/16/2008
Evaluation:	COMPLIANCE EVALUATION INSPECTION ON-SITE
Area of violation:	Not reported
Date achieved compliance:	Not reported
Evaluation lead agency:	EPA

AI185 **42 BOND ST** **AST** **A100350477**
NE **42 BOND ST** **N/A**
1/8-1/4 **NEW YORK, NY 10012**
0.155 mi.
816 ft. **Site 4 of 6 in cluster AI**

Relative:
Higher

Actual:
42 ft.

AST:

Region:	STATE
DEC Region:	2
Site Status:	Active
Facility Id:	2-611369
Program Type:	PBS
UTM X:	Not reported
UTM Y:	Not reported
Expiration Date:	2016/12/27

Affiliation Records:

Site Id:	435823
Affiliation Type:	Owner
Company Name:	JATO REALTY CORP C/O R.A. COHEN & ASSOC
Contact Type:	AGENT
Contact Name:	FRED FRAGANO
Address1:	60 EAST 42ND STREET-SUITE 850

42 BOND ST (Continued) **A100350477**

Address2:	Not reported
City:	NEW YORK
State:	NY
Zip Code:	10165
Country Code:	001
Phone:	(212) 835-9526
Phone Ext:	Not reported
Email:	Not reported
Fax Number:	Not reported
Modified By:	MSBAPTIS
Date Last Modified:	9/22/2011

Site Id:	435823
Affiliation Type:	Mail Contact
Company Name:	R.A.COHEN & ASSOC
Contact Type:	Not reported
Contact Name:	FRED FRAGANO
Address1:	60 EAST 42ND STREET
Address2:	SUITE 850
City:	NEW YORK
State:	NY
Zip Code:	10165
Country Code:	001
Phone:	(212) 835-9526
Phone Ext:	Not reported
Email:	Not reported
Fax Number:	Not reported
Modified By:	MSBAPTIS
Date Last Modified:	6/8/2010

Site Id:	435823
Affiliation Type:	On-Site Operator
Company Name:	42 BOND ST
Contact Type:	Not reported
Contact Name:	ROSS MILLHISER
Address1:	Not reported
Address2:	Not reported
City:	Not reported
State:	NN
Zip Code:	Not reported
Country Code:	001
Phone:	(917) 940-0532
Phone Ext:	Not reported
Email:	Not reported
Fax Number:	Not reported
Modified By:	MSBAPTIS
Date Last Modified:	6/8/2010

Site Id:	435823
Affiliation Type:	Emergency Contact
Company Name:	???
Contact Type:	Not reported
Contact Name:	FRED FRAGANO
Address1:	Not reported
Address2:	Not reported
City:	Not reported
State:	NN

42 BOND ST (Continued) **A100350477**

Zip Code:	Not reported
Country Code:	001
Phone:	(212) 835-9526
Phone Ext:	Not reported
Email:	Not reported
Fax Number:	Not reported
Modified By:	MSBAPTIS
Date Last Modified:	6/8/2010

Equipment Records:

A00 - Tank Internal Protection - None
D01 - Pipe Type - Steel/Carbon Steel/Iron
G01 - Tank Secondary Containment - Diking (Aboveground)
J02 - Dispenser - Suction
C01 - Pipe Location - Aboveground
E00 - Piping Secondary Containment - None
H00 - Tank Leak Detection - None
I01 - Overfill - Float Vent Valve
F00 - Pipe External Protection - None
K01 - Spill Prevention - Catch Basin
B05 - Tank External Protection - Jacketed
L00 - Piping Leak Detection - None

Tank Info:

Tank Number:	001
Tank Id:	234803
Tank Location:	1
Tank Type:	Steel/Carbon Steel/Iron
Tank Status:	In Service
Tank Model:	Not reported
Pipe Model:	Not reported
Install Date:	01/01/1965
Capacity Gallons:	3000
Tightness Test Method:	NN
Date Test:	Not reported
Next Test Date:	Not reported
Date Tank Closed:	Not reported
Register:	True
Modified By:	MSBAPTIS
Last Modified:	06/08/2010

AI186 **DAC BON LLC** **RCRA-LQG** **1010328315**
NE **46-48 BOND ST** **MANIFEST** **NYR000142570**
1/8-1/4 **NEW YORK, NY 10012**
0.156 mi.
824 ft. **Site 5 of 6 in cluster AI**

Relative:
Higher

Actual:
43 ft.

RCRA-LQG:

Date form received by agency:	01/01/2007
Facility name:	DAC BON LLC
Facility address:	46-48 BOND ST NEW YORK, NY 10012
EPA ID:	NYR000142570
Mailing address:	DAVIS AVE POUGHKEEPSIE, NY 12603
Contact:	PAUL H CIMINELLO
Contact address:	DAVIS AVE

DAC BON LLC (Continued) **1010328315**

POUGHKEEPSIE, NY 12603
Contact country: US
Contact telephone: (845) 452-1658
Contact email: MAIL@ECOSYSTEMSSTRATEGIES.COM
EPA Region: 02
Classification: Large Quantity Generator
Description: Handler: generates 1,000 kg or more of hazardous waste during any calendar month; or generates more than 1 kg of acutely hazardous waste during any calendar month; or generates more than 100 kg of any residue or contaminated soil, waste or other debris resulting from the cleanup of a spill, into or on any land or water, of acutely hazardous waste during any calendar month; or generates 1 kg or less of acutely hazardous waste during any calendar month, and accumulates more than 1 kg of acutely hazardous waste at any time; or generates 100 kg or less of any residue or contaminated soil, waste or other debris resulting from the cleanup of a spill, into or on any land or water, of acutely hazardous waste during any calendar month, and accumulates more than 100 kg of that material at any time

Owner/Operator Summary:
Owner/operator name: NO NAME FOUND
Owner/operator address: Not reported
Not reported
Owner/operator country: US
Owner/operator telephone: Not reported
Legal status: Private
Owner/Operator Type: Owner
Owner/Op start date: 03/16/2006
Owner/Op end date: Not reported

Owner/operator name: NO NAME FOUND
Owner/operator address: Not reported
Not reported
Owner/operator country: US
Owner/operator telephone: Not reported
Legal status: Private
Owner/Operator Type: Operator
Owner/Op start date: 03/16/2006
Owner/Op end date: Not reported

Handler Activities Summary:
U.S. importer of hazardous waste: No
Mixed waste (haz. and radioactive): No
Recycler of hazardous waste: No
Transporter of hazardous waste: No
Treater, storer or disposer of HW: No
Underground injection activity: No
On-site burner exemption: No
Furnace exemption: No
Used oil fuel burner: No
Used oil processor: No
User oil refiner: No
Used oil fuel marketer to burner: No
Used oil Specification marketer: No
Used oil transfer facility: No
Used oil transporter: No

DAC BON LLC (Continued) **1010328315**

Historical Generators:
Date form received by agency: 11/02/2006
Facility name: DAC BON LLC
Classification: Large Quantity Generator

Date form received by agency: 11/01/2006
Facility name: DAC BON LLC
Classification: Large Quantity Generator

Violation Status: No violations found

NY MANIFEST:
EPA ID: NYR000142570
Country: USA
Mailing Name: DAC BON LLC
Mailing Contact: PAUL CIMINELLO
Mailing Address: 24 DAVIS AVENUE
Mailing Address 2: Not reported
Mailing City: POUGHKEEPSIE
Mailing State: NY
Mailing Zip: 12603
Mailing Zip4: Not reported
Mailing Country: USA
Mailing Phone: 845-452-1658

NY MANIFEST:
No Manifest Records Available

AI187 **50 BOND STREET** **TANKS** **S107785632**
NE **50 BOND STREET** **HIST AST** **N/A**
1/8-1/4 **NEW YORK, NY 10011**
0.158 mi.
833 ft. **Site 6 of 6 in cluster AI**

Relative:
Higher

Actual:
43 ft.

TANKS:
Facility Id: 2-607147
Region: STATE
DEC Region: 2
Site Status: Unregulated
Program Type: PBS
Expiration Date: N/A
UTM X: 584972.05998000002
UTM Y: 4508873.4158800002

HIST AST:
PBS Number: 2-607147
SWIS Code: 6201
Operator: SCOTT MARANO
Facility Phone: (212) 645-9545
Facility Addr2: Not reported
Facility Type: APARTMENT BUILDING
Emergency: SCOTT MARANO
Emergency Tel: (212) 645-9545
Old PBSNO: Not reported
Date Inspected: Not reported
Inspector: Not reported
Result of Inspection: Not reported

50 BOND STREET (Continued) **S107785632**

Owner Name:	BLUE SUEDE SHOES, LLC.
Owner Address:	6 WEST 14TH STREET FL. 2
Owner City,St,Zip:	NEW YORK, NY 10011
Federal ID:	Not reported
Owner Tel:	(212) 645-9545
Owner Type:	Corporate/Commercial
Owner Subtype:	Not reported
Mailing Contact:	SCOTT MARANO
Mailing Name:	BLUE SUEDE SHOES, LLC.
Mailing Address:	6 WEST 14TH STREET
Mailing Address 2:	FLOOR 2
Mailing City,St,Zip:	NEW YORK, NY 10011
Mailing Telephone:	(212) 645-9545
Owner Mark:	First Owner
Facility Status:	1 - Active PBS facility, i.e. total capacity of the PBS tanks is greater than 1,100 gallons, regardless if Subpart 360-14 tanks exist or not at the facility.
Certification Flag:	False
Certification Date:	11/16/2001
Expiration:	11/07/2006
Renew Flag:	False
Renew Date:	Not reported
Total Capacity:	1500
FAMT:	True
Facility Screen:	No Missing Data
Owner Screen:	No Missing Data
Tank Screen:	No Missing Data
Dead Letter:	False
CBS Number:	Not reported
Town or City:	NEW YORK CITY
County Code:	62
Town or City Code:	01
Region:	2

Tank ID:	001
Tank Location:	ABOVEGROUND
Tank Status:	In Service
Install Date:	Not reported
Capacity (Gal):	1500
Product Stored:	LEADED GASOLINE
Tank Type:	Steel/carbon steel
Tank Internal:	0
Tank External:	0
Pipe Location:	Aboveground/Underground Combination
Pipe Type:	STEEL/IRON
Pipe Internal:	None
Pipe External:	0
Tank Containment:	None
Leak Detection:	0
Overfill Protection:	46
Dispenser Method:	Suction
Date Tested:	Not reported
Next Test Date:	Not reported
Missing Data for Tank:	No Missing Data
Date Closed:	Not reported
Test Method:	Not reported
Deleted:	False

50 BOND STREET (Continued) **S107785632**

Updated: True
SPDES Number: Not reported
Lat/Long: Not reported

188
South
1/8-1/4
0.159 mi.
838 ft.

A.L. WEISS **AST U003386117**
236 MULBERRY ST **HIST AST N/A**
NEW YORK, NY 10012

Relative:
Lower

Actual:
39 ft.

AST:
Region: STATE
DEC Region: 2
Site Status: Active
Facility Id: 2-272248
Program Type: PBS
UTM X: 584838.26150999998
UTM Y: 4508455.5813100003
Expiration Date: 2014/08/18

Affiliation Records:
Site Id: 11526
Affiliation Type: Mail Contact
Company Name: GATSBY ENTERPRISES, LLC
Contact Type: Not reported
Contact Name: NADER SHALOM
Address1: 347 FIFTH AVE SUITE 300
Address2: Not reported
City: NEW YORK
State: NY
Zip Code: 10016
Country Code: 001
Phone: (212) 686-5588
Phone Ext: Not reported
Email: Not reported
Fax Number: Not reported
Modified By: MSBAPTIS
Date Last Modified: 2/2/2010

Site Id: 11526
Affiliation Type: On-Site Operator
Company Name: 236 MULBERRY ST
Contact Type: Not reported
Contact Name: DANNY FUENTES
Address1: Not reported
Address2: Not reported
City: Not reported
State: NN
Zip Code: Not reported
Country Code: 001
Phone: (646) 327-8109
Phone Ext: Not reported
Email: Not reported
Fax Number: Not reported
Modified By: MSBAPTIS
Date Last Modified: 2/2/2010

Site Id: 11526

A.L. WEISS (Continued) **U003386117**

Affiliation Type:	Emergency Contact
Company Name:	AGHAJUN HOLDINGS, LLC
Contact Type:	Not reported
Contact Name:	NADER SHALOM
Address1:	Not reported
Address2:	Not reported
City:	Not reported
State:	NN
Zip Code:	Not reported
Country Code:	999
Phone:	(212) 686-5588
Phone Ext:	Not reported
Email:	Not reported
Fax Number:	Not reported
Modified By:	MSBAPTIS
Date Last Modified:	2/2/2010

Site Id:	11526
Affiliation Type:	Owner
Company Name:	AGHAJUN HOLDINGS, LLC
Contact Type:	OWNER
Contact Name:	NADER SHALOM
Address1:	347 FIFTH AVE SUITE 300
Address2:	Not reported
City:	NEW YORK
State:	NY
Zip Code:	10016
Country Code:	001
Phone:	(212) 686-5588
Phone Ext:	Not reported
Email:	Not reported
Fax Number:	Not reported
Modified By:	MSBAPTIS
Date Last Modified:	2/2/2010

Equipment Records:

E01 - Piping Secondary Containment - Diking (Aboveground)
H01 - Tank Leak Detection - Interstitial - Electronic Monitoring
C01 - Pipe Location - Aboveground
F01 - Pipe External Protection - Painted/Asphalt Coating
I04 - Overfill - Product Level Gauge (A/G)
A00 - Tank Internal Protection - None
D01 - Pipe Type - Steel/Carbon Steel/Iron
G01 - Tank Secondary Containment - Diking (Aboveground)
L01 - Piping Leak Detection - Interstitial - Electronic Monitoring
B05 - Tank External Protection - Jacketed

Tank Info:

Tank Number:	001
Tank Id:	9201
Tank Location:	1
Tank Type:	Steel/Carbon Steel/Iron
Tank Status:	In Service
Tank Model:	Not reported
Pipe Model:	Not reported
Install Date:	05/01/1986

A.L. WEISS (Continued) **U003386117**

Capacity Gallons:	2000
Tightness Test Method:	NN
Date Test:	Not reported
Next Test Date:	Not reported
Date Tank Closed:	Not reported
Register:	True
Modified By:	MSBAPTIS
Last Modified:	02/02/2010

HIST AST:

PBS Number:	2-272248
SWIS Code:	6201
Operator:	PAUL SCLAFANI
Facility Phone:	(212) 254-7096
Facility Addr2:	236 MULBERRY ST
Facility Type:	APARTMENT BUILDING
Emergency:	ABRAHAM L WEISS
Emergency Tel:	(212) 254-7096
Old PBSNO:	Not reported
Date Inspected:	Not reported
Inspector:	Not reported
Result of Inspection:	Not reported
Owner Name:	A.L. WEISS
Owner Address:	473 FDR DR APT. K2105
Owner City,St,Zip:	NEW YORK, NY 10002
Federal ID:	Not reported
Owner Tel:	(212) 254-7096
Owner Type:	Corporate/Commercial
Owner Subtype:	Not reported
Mailing Contact:	A.L. WEISS
Mailing Name:	A.L. WEISS
Mailing Address:	473 FDR DR APT 2105
Mailing Address 2:	Not reported
Mailing City,St,Zip:	NEW YORK, NY 10002
Mailing Telephone:	(212) 254-7096
Owner Mark:	First Owner
Facility Status:	1 - Active PBS facility, i.e. total capacity of the PBS tanks is greater than 1,100 gallons, regardless if Subpart 360-14 tanks exist or not at the facility.
Certification Flag:	False
Certification Date:	06/25/1997
Expiration:	06/18/2002
Renew Flag:	False
Renew Date:	Not reported
Total Capacity:	2000
FAMT:	True
Facility Screen:	No Missing Data
Owner Screen:	No Missing Data
Tank Screen:	Minor Data Missing
Dead Letter:	False
CBS Number:	Not reported
Town or City:	NEW YORK CITY
County Code:	62
Town or City Code:	01
Region:	2

Tank ID:	001

A.L. WEISS (Continued) **U003386117**

Tank Location:	ABOVEGROUND
Tank Status:	In Service
Install Date:	19860501
Capacity (Gal):	2000
Product Stored:	NOS 1,2, OR 4 FUEL OIL
Tank Type:	Steel/carbon steel
Tank Internal:	Not reported
Tank External:	Not reported
Pipe Location:	Not reported
Pipe Type:	STEEL/IRON
Pipe Internal:	Not reported
Pipe External:	Not reported
Tank Containment:	Diking
Leak Detection:	0
Overfill Protection:	4
Dispenser Method:	Suction
Date Tested:	Not reported
Next Test Date:	Not reported
Missing Data for Tank:	Minor Data Missing
Date Closed:	Not reported
Test Method:	Not reported
Deleted:	False
Updated:	False
SPDES Number:	Not reported
Lat/Long:	Not reported

189
NE
1/8-1/4
0.159 mi.
839 ft.

CONSOLIDATED EDISON **MANIFEST** **S110305712**
55 BOND ST **N/A**
NEW YORK, NY 10001

Relative:
Higher

Actual:
43 ft.

NY MANIFEST:

EPA ID:	NYP004205423
Country:	USA
Mailing Name:	CONSOLIDATED EDISON
Mailing Contact:	TOM TEELING
Mailing Address:	4 IRVING PLACE RM 828
Mailing Address 2:	Not reported
Mailing City:	NEW YORK
Mailing State:	NY
Mailing Zip:	10003
Mailing Zip4:	Not reported
Mailing Country:	USA
Mailing Phone:	212-460-3770

Document ID:	Not reported
Manifest Status:	Not reported
Trans1 State ID:	NJ0000027193
Trans2 State ID:	Not reported
Generator Ship Date:	2010-04-12
Trans1 Recv Date:	2010-04-12
Trans2 Recv Date:	Not reported
TSD Site Recv Date:	2010-04-12
Part A Recv Date:	Not reported
Part B Recv Date:	Not reported
Generator EPA ID:	NYP004205423

CONSOLIDATED EDISON (Continued) **S110305712**

Trans1 EPA ID:	Not reported
Trans2 EPA ID:	Not reported
TSDF ID:	NJD002200046
Waste Code:	Not reported
Quantity:	1000.0
Units:	P - Pounds
Number of Containers:	1.0
Container Type:	TT - Cargo tank, tank trucks
Handling Method:	T Chemical, physical, or biological treatment.
Specific Gravity:	1.0
Year:	2010
Manifest Tracking Num:	001085249GBF
Import Ind:	N
Export Ind:	N
Discr Quantity Ind:	N
Discr Type Ind:	N
Discr Residue Ind:	N
Discr Partial Reject Ind:	N
Discr Full Reject Ind:	N
Manifest Ref Num:	Not reported
Alt Fac RCRA Id:	Not reported
Alt Fac Sign Date:	Not reported
Mgmt Method Type Code:	H111

AE190 **CON EDISON** **RCRA-CESQG** **1012185422**
SW **546-548 BROADWAY** **NYP004162277**
1/8-1/4 **NEW YORK, NY 10026**
0.159 mi.
841 ft. **Site 6 of 8 in cluster AE**

Relative:
Lower

Actual:
31 ft.

RCRA-CESQG:

Date form received by agency:	11/06/2008
Facility name:	CON EDISON
Facility address:	546-548 BROADWAY NEW YORK, NY 10026
EPA ID:	NYP004162277
Mailing address:	4 IRVING PL, RM 828 NEW YORK, NY 10003
Contact:	PATRICK HANLEY
Contact address:	Not reported Not reported
Contact country:	Not reported
Contact telephone:	(347) 203-1475
Contact email:	Not reported
EPA Region:	02
Classification:	Conditionally Exempt Small Quantity Generator
Description:	Handler: generates 100 kg or less of hazardous waste per calendar month, and accumulates 1000 kg or less of hazardous waste at any time; or generates 1 kg or less of acutely hazardous waste per calendar month, and accumulates at any time: 1 kg or less of acutely hazardous waste; or 100 kg or less of any residue or contaminated soil, waste or other debris resulting from the cleanup of a spill, into or on any land or water, of acutely hazardous waste; or generates 100 kg or less of any residue or contaminated soil, waste or other debris resulting from the cleanup of a spill, into or on any land or water, of acutely hazardous waste during any calendar month, and accumulates at any time: 1 kg or less of acutely hazardous waste; or 100 kg or less of any residue or contaminated soil, waste or other debris resulting from

CON EDISON (Continued) **1012185422**

the cleanup of a spill, into or on any land or water, of acutely hazardous waste

Handler Activities Summary:

U.S. importer of hazardous waste:	No
Mixed waste (haz. and radioactive):	No
Recycler of hazardous waste:	No
Transporter of hazardous waste:	No
Treater, storer or disposer of HW:	No
Underground injection activity:	No
On-site burner exemption:	No
Furnace exemption:	No
Used oil fuel burner:	No
Used oil processor:	No
User oil refiner:	No
Used oil fuel marketer to burner:	No
Used oil Specification marketer:	No
Used oil transfer facility:	No
Used oil transporter:	No

Violation Status: No violations found

AE191 **CONSOLIDATED EDISON** **AST** **U003387636**
SW **546 BROADWAY** **HIST AST** **N/A**
1/8-1/4 **NEW YORK, NY 10020** **MANIFEST**
0.159 mi.
841 ft. **Site 7 of 8 in cluster AE**

Relative:
Lower

Actual:
31 ft.

AST:

Region:	STATE
DEC Region:	2
Site Status:	Active
Facility Id:	2-160199
Program Type:	PBS
UTM X:	584639.95319000003
UTM Y:	4508557.1175899999
Expiration Date:	2017/02/21

Affiliation Records:

Site Id:	5454
Affiliation Type:	Mail Contact
Company Name:	SALVA DELAWARE LLC
Contact Type:	Not reported
Contact Name:	Not reported
Address1:	25 W 36TH ST., 2ND FLOOR
Address2:	Not reported
City:	NEW YORK
State:	NY
Zip Code:	10018
Country Code:	001
Phone:	(212) 226-5795
Phone Ext:	Not reported
Email:	DPOURATIAN3@AOL.COM
Fax Number:	Not reported
Modified By:	MSBAPTIS
Date Last Modified:	11/22/2011

Site Id:	5454
Affiliation Type:	On-Site Operator

CONSOLIDATED EDISON (Continued) **U003387636**

Company Name:	SALVA DELAWARE LLC
Contact Type:	Not reported
Contact Name:	EDGAR OLIVIERA
Address1:	Not reported
Address2:	Not reported
City:	Not reported
State:	NN
Zip Code:	Not reported
Country Code:	001
Phone:	(917) 470-2629
Phone Ext:	Not reported
Email:	Not reported
Fax Number:	Not reported
Modified By:	MSBAPTIS
Date Last Modified:	11/22/2011

Site Id:	5454
Affiliation Type:	Emergency Contact
Company Name:	SALVA DELAWARE LLC
Contact Type:	Not reported
Contact Name:	OMID POURATIAN
Address1:	Not reported
Address2:	Not reported
City:	Not reported
State:	NN
Zip Code:	Not reported
Country Code:	999
Phone:	(212) 226-5795
Phone Ext:	Not reported
Email:	Not reported
Fax Number:	Not reported
Modified By:	MSBAPTIS
Date Last Modified:	11/22/2011

Site Id:	5454
Affiliation Type:	Owner
Company Name:	SALVA DELAWARE LLC
Contact Type:	MANAGER
Contact Name:	NORBERT SOUSSAN
Address1:	25 W 36TH ST., 2ND FLOOR
Address2:	Not reported
City:	NEW YORK
State:	NY
Zip Code:	10018
Country Code:	001
Phone:	(212) 226-4020
Phone Ext:	Not reported
Email:	Not reported
Fax Number:	Not reported
Modified By:	dxliving
Date Last Modified:	5/5/2008

Equipment Records:

G00 - Tank Secondary Containment - None
A00 - Tank Internal Protection - None
D01 - Pipe Type - Steel/Carbon Steel/Iron
J02 - Dispenser - Suction

CONSOLIDATED EDISON (Continued) **U003387636**

L09 - Piping Leak Detection - Exempt Suction Piping
H00 - Tank Leak Detection - None
C00 - Pipe Location - No Piping
F00 - Pipe External Protection - None
I04 - Overfill - Product Level Gauge (A/G)
B00 - Tank External Protection - None

Tank Info:

Tank Number:	001
Tank Id:	12318
Tank Location:	1
Tank Type:	Steel/Carbon Steel/Iron
Tank Status:	In Service
Tank Model:	Not reported
Pipe Model:	Not reported
Install Date:	01/31/1993
Capacity Gallons:	3000
Tightness Test Method:	NN
Date Test:	Not reported
Next Test Date:	Not reported
Date Tank Closed:	Not reported
Register:	True
Modified By:	dxliving
Last Modified:	05/05/2008

HIST AST:

PBS Number:	2-160199
SWIS Code:	6201
Operator:	ELI CHETRIT
Facility Phone:	(212) 226-4020
Facility Addr2:	546 BROADWAY
Facility Type:	Not reported
Emergency:	ELI CHETRIT
Emergency Tel:	(212) 226-4020
Old PBSNO:	Not reported
Date Inspected:	Not reported
Inspector:	Not reported
Result of Inspection:	Not reported
Owner Name:	SALVA REALTY CORP
Owner Address:	546 BROADWAY
Owner City,St,Zip:	NEW YORK, NY 10012
Federal ID:	Not reported
Owner Tel:	(212) 226-4020
Owner Type:	Not reported
Owner Subtype:	Not reported
Mailing Contact:	Not reported
Mailing Name:	SALVA REALTY CORP
Mailing Address:	396 BROADWAY, #702
Mailing Address 2:	Not reported
Mailing City,St,Zip:	NEW YORK, NY 10013
Mailing Telephone:	(212) 343-0332
Owner Mark:	First Owner
Facility Status:	1 - Active PBS facility, i.e. total capacity of the PBS tanks is greater than 1,100 gallons, regardless if Subpart 360-14 tanks exist or not at the facility.
Certification Flag:	False

CONSOLIDATED EDISON (Continued) **U003387636**

Certification Date: 08/15/1997
Expiration: 07/10/2002
Renew Flag: False
Renew Date: Not reported
Total Capacity: 3000
FAMT: True
Facility Screen: Minor Data Missing
Owner Screen: Minor Data Missing
Tank Screen: Minor Data Missing
Dead Letter: False
CBS Number: Not reported
Town or City: NEW YORK CITY
County Code: 62
Town or City Code: 01
Region: 2

Tank ID: 001
Tank Location: ABOVEGROUND
Tank Status: In Service
Install Date: Not reported
Capacity (Gal): 3000
Product Stored: NOS 1,2, OR 4 FUEL OIL
Tank Type: Steel/carbon steel
Tank Internal: Not reported
Tank External: Not reported
Pipe Location: Not reported
Pipe Type: STEEL/IRON
Pipe Internal: Not reported
Pipe External: Not reported
Tank Containment: None
Leak Detection: 0
Overfill Protection: 4
Dispenser Method: Suction
Date Tested: Not reported
Next Test Date: Not reported
Missing Data for Tank: Minor Data Missing
Date Closed: Not reported
Test Method: Not reported
Deleted: False
Updated: False
SPDES Number: Not reported
Lat/Long: Not reported

NY MANIFEST:
EPA ID: NYP004162277
Country: USA
Mailing Name: CONSOLIDATED EDISON
Mailing Contact: FRANKLYN MURRAY
Mailing Address: 4 IRVING PLACE RM 828
Mailing Address 2: Not reported
Mailing City: NEW YORK
Mailing State: NY
Mailing Zip: 10003
Mailing Zip4: Not reported
Mailing Country: USA
Mailing Phone: 212-460-2808

CONSOLIDATED EDISON (Continued) **U003387636**

Document ID:	Not reported
Manifest Status:	Not reported
Trans1 State ID:	NYD006982359
Trans2 State ID:	Not reported
Generator Ship Date:	2008-11-06
Trans1 Recv Date:	2008-11-06
Trans2 Recv Date:	Not reported
TSD Site Recv Date:	2008-11-07
Part A Recv Date:	Not reported
Part B Recv Date:	Not reported
Generator EPA ID:	NYP004162277
Trans1 EPA ID:	Not reported
Trans2 EPA ID:	Not reported
TSDF ID:	NYD077444263
Waste Code:	Not reported
Quantity:	150.0
Units:	K - Kilograms (2.2 pounds)
Number of Containers:	3.0
Container Type:	DM - Metal drums, barrels
Handling Method:	L Landfill.
Specific Gravity:	1.0
Year:	2008
Manifest Tracking Num:	001432748FLE
Import Ind:	N
Export Ind:	N
Discr Quantity Ind:	N
Discr Type Ind:	N
Discr Residue Ind:	N
Discr Partial Reject Ind:	N
Discr Full Reject Ind:	N
Manifest Ref Num:	Not reported
Alt Fac RCRA Id:	Not reported
Alt Fac Sign Date:	Not reported
Mgmt Method Type Code:	H141

Document ID:	Not reported
Manifest Status:	Not reported
Trans1 State ID:	NY0006982359
Trans2 State ID:	Not reported
Generator Ship Date:	2011-07-01
Trans1 Recv Date:	2011-07-01
Trans2 Recv Date:	Not reported
TSD Site Recv Date:	2011-07-05
Part A Recv Date:	Not reported
Part B Recv Date:	Not reported
Generator EPA ID:	NYP004237909
Trans1 EPA ID:	Not reported
Trans2 EPA ID:	Not reported
TSDF ID:	NYD980593636
Waste Code:	Not reported
Quantity:	250.0
Units:	K - Kilograms (2.2 pounds)
Number of Containers:	2.0
Container Type:	DM - Metal drums, barrels
Handling Method:	L Landfill.
Specific Gravity:	1.0

CONSOLIDATED EDISON (Continued) **U003387636**

Year:	2011
Manifest Tracking Num:	003203012FLE
Import Ind:	N
Export Ind:	N
Discr Quantity Ind:	N
Discr Type Ind:	N
Discr Residue Ind:	N
Discr Partial Reject Ind:	N
Discr Full Reject Ind:	N
Manifest Ref Num:	Not reported
Alt Fac RCRA Id:	Not reported
Alt Fac Sign Date:	Not reported
Mgmt Method Type Code:	H141
EPA ID:	NYP004237909
Country:	USA
Mailing Name:	CONSOLIDATED EDISON
Mailing Contact:	DENNIS HUACON
Mailing Address:	4 IRVING PLACE RM 828
Mailing Address 2:	Not reported
Mailing City:	NEW YORK
Mailing State:	NY
Mailing Zip:	10003
Mailing Zip4:	Not reported
Mailing Country:	USA
Mailing Phone:	212-460-2757
Document ID:	Not reported
Manifest Status:	Not reported
Trans1 State ID:	NYD006982359
Trans2 State ID:	Not reported
Generator Ship Date:	2008-11-06
Trans1 Recv Date:	2008-11-06
Trans2 Recv Date:	Not reported
TSD Site Recv Date:	2008-11-07
Part A Recv Date:	Not reported
Part B Recv Date:	Not reported
Generator EPA ID:	NYP004162277
Trans1 EPA ID:	Not reported
Trans2 EPA ID:	Not reported
TSDF ID:	NYD077444263
Waste Code:	Not reported
Quantity:	150.0
Units:	K - Kilograms (2.2 pounds)
Number of Containers:	3.0
Container Type:	DM - Metal drums, barrels
Handling Method:	L Landfill.
Specific Gravity:	1.0
Year:	2008
Manifest Tracking Num:	001432748FLE
Import Ind:	N
Export Ind:	N
Discr Quantity Ind:	N
Discr Type Ind:	N
Discr Residue Ind:	N
Discr Partial Reject Ind:	N

CONSOLIDATED EDISON (Continued) **U003387636**

Discr Full Reject Ind:	N
Manifest Ref Num:	Not reported
Alt Fac RCRA Id:	Not reported
Alt Fac Sign Date:	Not reported
Mgmt Method Type Code:	H141

Document ID:	Not reported
Manifest Status:	Not reported
Trans1 State ID:	NY0006982359
Trans2 State ID:	Not reported
Generator Ship Date:	2011-07-01
Trans1 Recv Date:	2011-07-01
Trans2 Recv Date:	Not reported
TSD Site Recv Date:	2011-07-05
Part A Recv Date:	Not reported
Part B Recv Date:	Not reported
Generator EPA ID:	NYP004237909
Trans1 EPA ID:	Not reported
Trans2 EPA ID:	Not reported
TSDF ID:	NYD980593636
Waste Code:	Not reported
Quantity:	250.0
Units:	K - Kilograms (2.2 pounds)
Number of Containers:	2.0
Container Type:	DM - Metal drums, barrels
Handling Method:	L Landfill.
Specific Gravity:	1.0
Year:	2011
Manifest Tracking Num:	003203012FLE
Import Ind:	N
Export Ind:	N
Discr Quantity Ind:	N
Discr Type Ind:	N
Discr Residue Ind:	N
Discr Partial Reject Ind:	N
Discr Full Reject Ind:	N
Manifest Ref Num:	Not reported
Alt Fac RCRA Id:	Not reported
Alt Fac Sign Date:	Not reported
Mgmt Method Type Code:	H141

EPA ID:	NYP004237917
Country:	USA
Mailing Name:	CONSOLIDATED EDISON
Mailing Contact:	DENNIS HUACON
Mailing Address:	4 IRVING PLACE
Mailing Address 2:	Not reported
Mailing City:	NEW YORK
Mailing State:	NY
Mailing Zip:	10003
Mailing Zip4:	Not reported
Mailing Country:	USA
Mailing Phone:	212-460-2757

Document ID:	Not reported

CONSOLIDATED EDISON (Continued) **U003387636**

Manifest Status:	Not reported
Trans1 State ID:	NYD006982359
Trans2 State ID:	Not reported
Generator Ship Date:	2008-11-06
Trans1 Recv Date:	2008-11-06
Trans2 Recv Date:	Not reported
TSD Site Recv Date:	2008-11-07
Part A Recv Date:	Not reported
Part B Recv Date:	Not reported
Generator EPA ID:	NYP004162277
Trans1 EPA ID:	Not reported
Trans2 EPA ID:	Not reported
TSDF ID:	NYD077444263
Waste Code:	Not reported
Quantity:	150.0
Units:	K - Kilograms (2.2 pounds)
Number of Containers:	3.0
Container Type:	DM - Metal drums, barrels
Handling Method:	L Landfill.
Specific Gravity:	1.0
Year:	2008
Manifest Tracking Num:	001432748FLE
Import Ind:	N
Export Ind:	N
Discr Quantity Ind:	N
Discr Type Ind:	N
Discr Residue Ind:	N
Discr Partial Reject Ind:	N
Discr Full Reject Ind:	N
Manifest Ref Num:	Not reported
Alt Fac RCRA Id:	Not reported
Alt Fac Sign Date:	Not reported
Mgmt Method Type Code:	H141

Document ID:	Not reported
Manifest Status:	Not reported
Trans1 State ID:	NY0006982359
Trans2 State ID:	Not reported
Generator Ship Date:	2011-07-01
Trans1 Recv Date:	2011-07-01
Trans2 Recv Date:	Not reported
TSD Site Recv Date:	2011-07-05
Part A Recv Date:	Not reported
Part B Recv Date:	Not reported
Generator EPA ID:	NYP004237909
Trans1 EPA ID:	Not reported
Trans2 EPA ID:	Not reported
TSDF ID:	NYD980593636
Waste Code:	Not reported
Quantity:	250.0
Units:	K - Kilograms (2.2 pounds)
Number of Containers:	2.0
Container Type:	DM - Metal drums, barrels
Handling Method:	L Landfill.
Specific Gravity:	1.0
Year:	2011

CONSOLIDATED EDISON (Continued) **U003387636**

Manifest Tracking Num:	003203012FLE
Import Ind:	N
Export Ind:	N
Discr Quantity Ind:	N
Discr Type Ind:	N
Discr Residue Ind:	N
Discr Partial Reject Ind:	N
Discr Full Reject Ind:	N
Manifest Ref Num:	Not reported
Alt Fac RCRA Id:	Not reported
Alt Fac Sign Date:	Not reported
Mgmt Method Type Code:	H141

AE192 **547 BROADWAY** **AST** **U003390788**
SW **547 BROADWAY** **HIST AST** **N/A**
1/8-1/4 **NY, NY 10002**
0.160 mi.
845 ft. **Site 8 of 8 in cluster AE**

Relative:
Lower

Actual:
31 ft.

AST:

Region:	STATE
DEC Region:	2
Site Status:	Active
Facility Id:	2-327425
Program Type:	PBS
UTM X:	584632.81155999994
UTM Y:	4508568.5820300002
Expiration Date:	2013/02/03

Affiliation Records:

Site Id:	15294
Affiliation Type:	Owner
Company Name:	547 BROADWAY REALTY INC % ANDREWS BLDG CORP
Contact Type:	PROPERTY MANAGER
Contact Name:	ERICK MARTINEZ
Address1:	666 BROADWAY, 12TH FL
Address2:	Not reported
City:	NEW YORK
State:	NY
Zip Code:	10012
Country Code:	001
Phone:	(212) 529-5688
Phone Ext:	Not reported
Email:	Not reported
Fax Number:	Not reported
Modified By:	dxliving
Date Last Modified:	2/20/2008

Site Id:	15294
Affiliation Type:	Mail Contact
Company Name:	547 BROADWAY REALTY INC
Contact Type:	Not reported
Contact Name:	ERICK MARTINEZ, PROPERTY MANAGER
Address1:	C/O ANDREWS BLDG CORP
Address2:	666 BROADWAY, 12TH FL
City:	NEW YORK
State:	NY
Zip Code:	10012

547 BROADWAY (Continued) **U003390788**

Country Code:	001
Phone:	(212) 529-5688
Phone Ext:	Not reported
Email:	Not reported
Fax Number:	Not reported
Modified By:	dxliving
Date Last Modified:	2/20/2008

Site Id:	15294
Affiliation Type:	On-Site Operator
Company Name:	547 BROADWAY REALTY INC.
Contact Type:	Not reported
Contact Name:	ERICK MARTINEZ
Address1:	Not reported
Address2:	Not reported
City:	Not reported
State:	NN
Zip Code:	Not reported
Country Code:	001
Phone:	(212) 529-5688
Phone Ext:	Not reported
Email:	Not reported
Fax Number:	Not reported
Modified By:	dxliving
Date Last Modified:	2/20/2008

Site Id:	15294
Affiliation Type:	Emergency Contact
Company Name:	547 BROADWAY REALTY INC % ANDREWS BLDG CORP
Contact Type:	Not reported
Contact Name:	ANDREWS BLDG CORP
Address1:	Not reported
Address2:	Not reported
City:	Not reported
State:	NN
Zip Code:	Not reported
Country Code:	999
Phone:	(212) 529-5688
Phone Ext:	Not reported
Email:	Not reported
Fax Number:	Not reported
Modified By:	dxliving
Date Last Modified:	2/20/2008

Equipment Records:

C00 - Pipe Location - No Piping
F00 - Pipe External Protection - None
I04 - Overfill - Product Level Gauge (A/G)
A00 - Tank Internal Protection - None
D02 - Pipe Type - Galvanized Steel
J02 - Dispenser - Suction
L09 - Piping Leak Detection - Exempt Suction Piping
E00 - Piping Secondary Containment - None
H99 - Tank Leak Detection - Other
G03 - Tank Secondary Containment - Vault (w/o access)
B00 - Tank External Protection - None
K00 - Spill Prevention - None

547 BROADWAY (Continued) **U003390788**

Tank Info:

Tank Number:	001
Tank Id:	20060
Tank Location:	1
Tank Type:	Steel/Carbon Steel/Iron
Tank Status:	In Service
Tank Model:	Not reported
Pipe Model:	Not reported
Install Date:	01/01/1963
Capacity Gallons:	2000
Tightness Test Method:	NN
Date Test:	Not reported
Next Test Date:	Not reported
Date Tank Closed:	Not reported
Register:	True
Modified By:	dxliving
Last Modified:	02/20/2008

HIST AST:

PBS Number:	2-327425
SWIS Code:	6201
Operator:	547 BROADWAY REALTY INC
Facility Phone:	(212) 941-0397
Facility Addr2:	547 BROADWAY
Facility Type:	APARTMENT BUILDING
Emergency:	LAURIE SIMMONS
Emergency Tel:	(212) 941-0397
Old PBSNO:	Not reported
Date Inspected:	Not reported
Inspector:	Not reported
Result of Inspection:	Not reported
Owner Name:	547 BROADWAY REALTY INC
Owner Address:	547 BROADWAY
Owner City,St,Zip:	NY, NY 10012
Federal ID:	Not reported
Owner Tel:	(973) 379-0793
Owner Type:	Private Resident
Owner Subtype:	Not reported
Mailing Contact:	Not reported
Mailing Name:	547 BROADWAY REALTY INC
Mailing Address:	547 BROADWAY
Mailing Address 2:	Not reported
Mailing City,St,Zip:	NY, NY 10012
Mailing Telephone:	(973) 379-0793
Owner Mark:	First Owner
Facility Status:	1 - Active PBS facility, i.e. total capacity of the PBS tanks is greater than 1,100 gallons, regardless if Subpart 360-14 tanks exist or not at the facility.
Certification Flag:	False
Certification Date:	01/28/1998
Expiration:	02/03/2003
Renew Flag:	False
Renew Date:	Not reported
Total Capacity:	2000
FAMT:	True

547 BROADWAY (Continued) **U003390788**

Facility Screen:	No Missing Data
Owner Screen:	No Missing Data
Tank Screen:	Minor Data Missing
Dead Letter:	False
CBS Number:	Not reported
Town or City:	NEW YORK CITY
County Code:	62
Town or City Code:	01
Region:	2
Tank ID:	001
Tank Location:	ABOVEGROUND
Tank Status:	In Service
Install Date:	Not reported
Capacity (Gal):	2000
Product Stored:	NOS 1,2, OR 4 FUEL OIL
Tank Type:	Steel/carbon steel
Tank Internal:	Not reported
Tank External:	Not reported
Pipe Location:	Not reported
Pipe Type:	GALVANIZED STEEL
Pipe Internal:	Not reported
Pipe External:	Not reported
Tank Containment:	Diking
Leak Detection:	9
Overfill Protection:	4
Dispenser Method:	Suction
Date Tested:	Not reported
Next Test Date:	Not reported
Missing Data for Tank:	Minor Data Missing
Date Closed:	Not reported
Test Method:	Not reported
Deleted:	False
Updated:	False
SPDES Number:	Not reported
Lat/Long:	Not reported

AJ193 **232 ELIZABETH STREET** **AST** **A100291859**
SE **232 ELIZABETH STREET** **N/A**
1/8-1/4 **NEW YORK, NY 10012**
0.161 mi.
849 ft. **Site 1 of 3 in cluster AJ**

Relative:
Higher

Actual:
42 ft.

AST:

Region:	STATE
DEC Region:	2
Site Status:	Active
Facility Id:	2-607874
Program Type:	PBS
UTM X:	584941.17012000002
UTM Y:	4508414.2109099999
Expiration Date:	2016/12/27

Affiliation Records:

Site Id:	29726
Affiliation Type:	Mail Contact
Company Name:	232 ELIZABETH LLC
Contact Type:	Not reported

232 ELIZABETH STREET (Continued) **A100291859**

Contact Name:	STEVEN YOW
Address1:	632 BROADWAY 7TH FLOOR
Address2:	Not reported
City:	NEW YORK
State:	NY
Zip Code:	10012
Country Code:	001
Phone:	(212) 228-9300
Phone Ext:	Not reported
Email:	SY.NYCE@VERIZON.NET
Fax Number:	Not reported
Modified By:	BVCAMPBE
Date Last Modified:	12/6/2010

Site Id:	29726
Affiliation Type:	On-Site Operator
Company Name:	232 ELIZABETH STREET
Contact Type:	Not reported
Contact Name:	IVAN CERANIC
Address1:	Not reported
Address2:	Not reported
City:	Not reported
State:	NN
Zip Code:	Not reported
Country Code:	001
Phone:	(917) 335-5055
Phone Ext:	Not reported
Email:	Not reported
Fax Number:	Not reported
Modified By:	BVCAMPBE
Date Last Modified:	12/6/2010

Site Id:	29726
Affiliation Type:	Emergency Contact
Company Name:	232 ELIZABETH LLC
Contact Type:	Not reported
Contact Name:	IVAN CERANIC
Address1:	Not reported
Address2:	Not reported
City:	Not reported
State:	NN
Zip Code:	Not reported
Country Code:	999
Phone:	(917) 335-5055
Phone Ext:	Not reported
Email:	Not reported
Fax Number:	Not reported
Modified By:	BVCAMPBE
Date Last Modified:	12/6/2010

Site Id:	29726
Affiliation Type:	Owner
Company Name:	232 ELIZABETH LLC
Contact Type:	MEMBER
Contact Name:	HARRIET CROMAN
Address1:	632 BROADWAY 7TH FLOOR
Address2:	Not reported

232 ELIZABETH STREET (Continued) **A100291859**

City:	NEW YORK
State:	NY
Zip Code:	10012
Country Code:	001
Phone:	(212) 228-9300
Phone Ext:	Not reported
Email:	Not reported
Fax Number:	Not reported
Modified By:	BVCAMPBE
Date Last Modified:	4/5/2012

Equipment Records:

C01 - Pipe Location - Aboveground
E00 - Piping Secondary Containment - None
F01 - Pipe External Protection - Painted/Asphalt Coating
H00 - Tank Leak Detection - None
B01 - Tank External Protection - Painted/Asphalt Coating
G00 - Tank Secondary Containment - None
I05 - Overfill - Vent Whistle
A00 - Tank Internal Protection - None
D01 - Pipe Type - Steel/Carbon Steel/Iron
J02 - Dispenser - Suction
L09 - Piping Leak Detection - Exempt Suction Piping
K00 - Spill Prevention - None

Tank Info:

Tank Number:	001
Tank Id:	63682
Tank Location:	1
Tank Type:	Steel/Carbon Steel/Iron
Tank Status:	In Service
Tank Model:	Not reported
Pipe Model:	Not reported
Install Date:	01/02/1965
Capacity Gallons:	2000
Tightness Test Method:	NN
Date Test:	Not reported
Next Test Date:	Not reported
Date Tank Closed:	Not reported
Register:	True
Modified By:	BVCAMPBE
Last Modified:	12/06/2010

AJ194 **233 ELIZABETH STREET** **AST** **A100291863**
SE **233 ELIZABETH STREET** **N/A**
1/8-1/4 **NEW YORK, NY 10012**
0.162 mi.
855 ft. **Site 2 of 3 in cluster AJ**

Relative:
Higher

Actual:
42 ft.

AST:

Region:	STATE
DEC Region:	2
Site Status:	Active
Facility Id:	2-607299
Program Type:	PBS
UTM X:	584929.71777999995
UTM Y:	4508418.5206000004

233 ELIZABETH STREET (Continued) **A100291863**

Expiration Date: 2017/01/14

Affiliation Records:

Site Id: 29152
Affiliation Type: Owner
Company Name: GORDON CHIN
Contact Type: OWNER
Contact Name: GORDON CHIN
Address1: 159 MOTT STREET
Address2: Not reported
City: NEW YORK
State: NY
Zip Code: 10013
Country Code: 001
Phone: (212) 226-9710
Phone Ext: Not reported
Email: Not reported
Fax Number: Not reported
Modified By: KXTANG
Date Last Modified: 1/2/2007

Site Id: 29152
Affiliation Type: Mail Contact
Company Name: Not reported
Contact Type: Not reported
Contact Name: GORDON CHIN
Address1: 159 MOTT STREET
Address2: Not reported
City: NEW YORK
State: NY
Zip Code: 10013
Country Code: 001
Phone: (212) 226-9710
Phone Ext: Not reported
Email: CHUCKY39LG@YAHOO.COM
Fax Number: Not reported
Modified By: KXTANG
Date Last Modified: 1/2/2007

Site Id: 29152
Affiliation Type: On-Site Operator
Company Name: 233 ELIZABETH STREET
Contact Type: Not reported
Contact Name: JUAN CALDERON
Address1: Not reported
Address2: Not reported
City: Not reported
State: NN
Zip Code: Not reported
Country Code: 001
Phone: (212) 226-4210
Phone Ext: Not reported
Email: Not reported
Fax Number: Not reported
Modified By: TRANSLAT
Date Last Modified: 3/4/2004

Site Id: 29152

233 ELIZABETH STREET (Continued) **A100291863**

Affiliation Type:	Emergency Contact
Company Name:	GORDON CHIN
Contact Type:	Not reported
Contact Name:	JUAN CALDERON
Address1:	Not reported
Address2:	Not reported
City:	Not reported
State:	NN
Zip Code:	Not reported
Country Code:	001
Phone:	(212) 226-4210
Phone Ext:	Not reported
Email:	Not reported
Fax Number:	Not reported
Modified By:	TRANSLAT
Date Last Modified:	3/4/2004

Equipment Records:

C01 - Pipe Location - Aboveground
F01 - Pipe External Protection - Painted/Asphalt Coating
H00 - Tank Leak Detection - None
B01 - Tank External Protection - Painted/Asphalt Coating
E05 - Piping Secondary Containment - Synthetic Liner
D02 - Pipe Type - Galvanized Steel
J02 - Dispenser - Suction
K99 - Spill Prevention - Other
L09 - Piping Leak Detection - Exempt Suction Piping
A01 - Tank Internal Protection - Epoxy Liner
G00 - Tank Secondary Containment - None
I05 - Overfill - Vent Whistle

Tank Info:

Tank Number:	001
Tank Id:	62706
Tank Location:	1
Tank Type:	Steel/Carbon Steel/Iron
Tank Status:	In Service
Tank Model:	Not reported
Pipe Model:	Not reported
Install Date:	12/09/1927
Capacity Gallons:	2000
Tightness Test Method:	NN
Date Test:	Not reported
Next Test Date:	Not reported
Date Tank Closed:	Not reported
Register:	True
Modified By:	MSBAPTIS
Last Modified:	11/04/2011

AK195 **CON EDISON CO OF NYC,INC.** **MANIFEST** **S109787110**
North **BROADWAY AND BOND** **N/A**
1/8-1/4 **NYC, NY**
0.162 mi.
855 ft. **Site 1 of 3 in cluster AK**

Relative:
Lower

Actual:
39 ft.

CT MANIFEST:

Waste:

Manifest No:	CTF0833781
Waste Occurence:	1
UNNA:	3077
Hazard Class:	9
US Dot Description:	ENVIRONMENTALLY HAZ. SUBSTANCES,SOLID
No of Containers:	001
Container Type:	TT
Quantity:	1
Weight/Volume:	Y
Additional Description:	Not reported
Handling Code:	Not reported
Date Record Was Last Modified:	4/27/2004
DEO Who Last Modified Record:	IG

Waste CD:

Manifest No:	CTF0833781
Waste Occurence:	1
EPA Waste Code:	D008
Recycled Waste?:	F
Date Record Was Last Modified:	4/27/2004
DEO Who Last Modified Record:	IG

Detail:

Year:	2001
Manifest ID:	CTF0833781
TSDF EPA ID:	CTD000604488
TSDF Name:	CLEAN HARBORS OF CONNECTICUT INC
TSDF Address:	51 BRODERICK RD
TSDF City,St,Zip:	BRISTOL, CT 06010
TSDF Country:	USA
TSDF Telephone:	Not reported
Transport Date:	3/7/2001
Transporter EPA ID:	MAD039322250
Transporter Name:	CLEAN HARBORS ENVIRONMENTAL SERVICES, INC.
Transporter Country:	USA
Transporter Phone:	Not reported
Trans 2 Date:	3/9/2001
Trans 2 EPA ID:	Not reported
Trans 2 Name:	Not reported
Trans 2 Address:	Not reported
Trans 2 City,St,Zip:	CT
Trans 2 Country:	USA
Trans 2 Phone:	Not reported
EPA ID:	NYP004076295
Generator Phone:	2126433076
Generator Mailing Addr:	BROADWAY AND BOND NYC
Generator Mailing Town:	Not reported
Generator Mailing State:	NY
Generator Mailing Zip:	Not reported
Generator Mailing Country:	USA

CON EDISON CO OF NYC,INC. (Continued) **S109787110**

Special Handling:	Not reported
Discrepancies:	No
Date Shipped:	3/7/2001
Date Received:	3/9/2001
Last modified date:	4/27/2004
Last modified by:	IG
Comments:	Not reported

AK196 **F.D.R. INDUSTRIES, INC.** **AST** **A100293958**
North **670 BROADWAY** **N/A**
1/8-1/4 **NEW YORK, NY 10012**
0.162 mi.
856 ft. **Site 2 of 3 in cluster AK**

Relative:
Lower

Actual:
39 ft.

AST:

Region:	STATE
DEC Region:	2
Site Status:	Active
Facility Id:	2-608613
Program Type:	PBS
UTM X:	584863.86216000002
UTM Y:	4508976.9809499998
Expiration Date:	2013/03/18

Affiliation Records:

Site Id:	30465
Affiliation Type:	Owner
Company Name:	F.D.R. INDUSTRIES, INC.
Contact Type:	PRESIDENT
Contact Name:	JAY R. DEUTSCH
Address1:	670 BROADWAY
Address2:	Not reported
City:	NEW YORK
State:	NY
Zip Code:	10012
Country Code:	001
Phone:	(212) 777-3051
Phone Ext:	Not reported
Email:	Not reported
Fax Number:	Not reported
Modified By:	dxliving
Date Last Modified:	2/14/2008

Site Id:	30465
Affiliation Type:	Mail Contact
Company Name:	F.D.R. INDUSTRIES, INC.
Contact Type:	Not reported
Contact Name:	JAY R. DEUTSCH
Address1:	670 BROADWAY
Address2:	SUITE 500
City:	NEW YORK
State:	NY
Zip Code:	10012
Country Code:	001
Phone:	(212) 777-3051
Phone Ext:	Not reported
Email:	Not reported

F.D.R. INDUSTRIES, INC. (Continued) **A100293958**

Fax Number:	Not reported
Modified By:	dxliving
Date Last Modified:	2/14/2008

Site Id:	30465
Affiliation Type:	On-Site Operator
Company Name:	F.D.R. INDUSTRIES, INC.
Contact Type:	Not reported
Contact Name:	JOHN O'SULLIVAN
Address1:	Not reported
Address2:	Not reported
City:	Not reported
State:	NN
Zip Code:	Not reported
Country Code:	001
Phone:	(212) 777-3051
Phone Ext:	Not reported
Email:	Not reported
Fax Number:	Not reported
Modified By:	dxliving
Date Last Modified:	2/14/2008

Site Id:	30465
Affiliation Type:	Emergency Contact
Company Name:	F.D.R. INDUSTRIES, INC.
Contact Type:	Not reported
Contact Name:	JOHN O'SULLIVAN
Address1:	Not reported
Address2:	Not reported
City:	Not reported
State:	NN
Zip Code:	Not reported
Country Code:	999
Phone:	(917) 607-8446
Phone Ext:	Not reported
Email:	Not reported
Fax Number:	Not reported
Modified By:	dxliving
Date Last Modified:	2/14/2008

Equipment Records:

D01 - Pipe Type - Steel/Carbon Steel/Iron
J02 - Dispenser - Suction
L09 - Piping Leak Detection - Exempt Suction Piping
A01 - Tank Internal Protection - Epoxy Liner
I05 - Overfill - Vent Whistle
G03 - Tank Secondary Containment - Vault (w/o access)
C01 - Pipe Location - Aboveground
F01 - Pipe External Protection - Painted/Asphalt Coating
H00 - Tank Leak Detection - None
B05 - Tank External Protection - Jacketed

Tank Info:

Tank Number:	001
Tank Id:	65384
Tank Location:	1

F.D.R. INDUSTRIES, INC. (Continued) **A100293958**

Tank Type:	Steel/Carbon Steel/Iron
Tank Status:	In Service
Tank Model:	Not reported
Pipe Model:	Not reported
Install Date:	09/30/1971
Capacity Gallons:	3000
Tightness Test Method:	NN
Date Test:	Not reported
Next Test Date:	Not reported
Date Tank Closed:	Not reported
Register:	True
Modified By:	dxliving
Last Modified:	02/14/2008

AL197 **99 PRINCE STREET HOTEL** **RCRA-NonGen** **1000551556**
West **99 PRINCE ST** **FINDS** **NYD986938983**
1/8-1/4 **NEW YORK, NY 10012** **MANIFEST**
0.163 mi.
862 ft. **Site 1 of 4 in cluster AL**

Relative:
Lower

Actual:
28 ft.

RCRA-NonGen:

Date form received by agency:	01/01/2007
Facility name:	99 PRINCE STREET HOTEL
Facility address:	99 PRINCE ST NEW YORK, NY 100123218
EPA ID:	NYD986938983
Mailing address:	MERCER ST NEW YORK, NY 10012
Contact:	Not reported
Contact address:	MERCER ST NEW YORK, NY 10012
Contact country:	US
Contact telephone:	Not reported
Contact email:	Not reported
EPA Region:	02
Classification:	Non-Generator
Description:	Handler: Non-Generators do not presently generate hazardous waste

Owner/Operator Summary:

Owner/operator name:	PRINCE AQUISITION INC
Owner/operator address:	NOT REQUIRED NOT REQUIRED, WY 99999
Owner/operator country:	US
Owner/operator telephone:	(212) 555-1212
Legal status:	Private
Owner/Operator Type:	Owner
Owner/Op start date:	Not reported
Owner/Op end date:	Not reported

Owner/operator name:	PRINCE AQUISITION INC
Owner/operator address:	NOT REQUIRED NOT REQUIRED, WY 99999
Owner/operator country:	US
Owner/operator telephone:	(212) 555-1212
Legal status:	Private
Owner/Operator Type:	Operator
Owner/Op start date:	Not reported

99 PRINCE STREET HOTEL (Continued) **1000551556**

Owner/Op end date: Not reported

Handler Activities Summary:
U.S. importer of hazardous waste: No
Mixed waste (haz. and radioactive): No
Recycler of hazardous waste: No
Transporter of hazardous waste: No
Treater, storer or disposer of HW: No
Underground injection activity: No
On-site burner exemption: No
Furnace exemption: No
Used oil fuel burner: No
Used oil processor: No
User oil refiner: No
Used oil fuel marketer to burner: No
Used oil Specification marketer: No
Used oil transfer facility: No
Used oil transporter: No

Historical Generators:
Date form received by agency: 01/01/2006
Facility name: 99 PRINCE STREET HOTEL
Classification: Not a generator, verified

Date form received by agency: 07/08/1999
Facility name: 99 PRINCE STREET HOTEL
Classification: Not a generator, verified

Date form received by agency: 02/08/1991
Facility name: 99 PRINCE STREET HOTEL
Classification: Small Quantity Generator

Violation Status: No violations found

FINDS:

Registry ID: 110004460075

Environmental Interest/Information System
RCRAInfo is a national information system that supports the Resource Conservation and Recovery Act (RCRA) program through the tracking of events and activities related to facilities that generate, transport, and treat, store, or dispose of hazardous waste. RCRAInfo allows RCRA program staff to track the notification, permit, compliance, and corrective action activities required under RCRA.

NY MANIFEST:
EPA ID: NYD986938983
Country: USA
Mailing Name: PRINCE AQUISITION ASSOCIATES L P
Mailing Contact: CAMPION A PLATT
Mailing Address: 149 MERCER STREET
Mailing Address 2: Not reported
Mailing City: NEW YORK
Mailing State: NY

99 PRINCE STREET HOTEL (Continued) **1000551556**

Mailing Zip:	10012
Mailing Zip4:	Not reported
Mailing Country:	USA
Mailing Phone:	516-957-2073

Document ID:	NYB2462346
Manifest Status:	Completed after the designated time period for a TSDF to get a copy to the DEC
Trans1 State ID:	NJXK18WY
Trans2 State ID:	Not reported
Generator Ship Date:	910220
Trans1 Recv Date:	910220
Trans2 Recv Date:	Not reported
TSD Site Recv Date:	910220
Part A Recv Date:	910429
Part B Recv Date:	910429
Generator EPA ID:	NYD986938983
Trans1 EPA ID:	NYD000691949
Trans2 EPA ID:	Not reported
TSDF ID:	NYD000691949
Waste Code:	F005 - UNKNOWN
Quantity:	01000
Units:	P - Pounds
Number of Containers:	002
Container Type:	DM - Metal drums, barrels
Handling Method:	B Incineration, heat recovery, burning.
Specific Gravity:	100
Waste Code:	Not reported
Quantity:	00500
Units:	P - Pounds
Number of Containers:	001
Container Type:	DM - Metal drums, barrels
Handling Method:	B Incineration, heat recovery, burning.
Specific Gravity:	100
Year:	91

AM198 **THE MAPAMA CORPORATION** **AST** **A100296321**
SW **545 BROADWAY** **N/A**
1/8-1/4 **NEW YORK, NY 10012**
0.164 mi.
868 ft. **Site 1 of 7 in cluster AM**

Relative:
Lower

Actual:
31 ft.

AST:

Region:	STATE
DEC Region:	2
Site Status:	Active
Facility Id:	2-607396
Program Type:	PBS
UTM X:	584585.23840000003
UTM Y:	4508554.0262700003
Expiration Date:	2017/02/05

Affiliation Records:

Site Id:	29249
Affiliation Type:	Owner
Company Name:	THE MAPAMA CORPORATION
Contact Type:	PRES
Contact Name:	ANGELA PARISI

THE MAPAMA CORPORATION (Continued) **A100296321**

Address1:	545 BROADWAY
Address2:	Not reported
City:	NEW YORK
State:	NY
Zip Code:	10012
Country Code:	001
Phone:	(212) 966-6405
Phone Ext:	Not reported
Email:	Not reported
Fax Number:	Not reported
Modified By:	msbaptis
Date Last Modified:	2/1/2007

Site Id:	29249
Affiliation Type:	Mail Contact
Company Name:	THE MAPAMA CORPORATION
Contact Type:	PRES
Contact Name:	ANGELA PARISI
Address1:	545 BROADWAY
Address2:	Not reported
City:	NEW YORK
State:	NY
Zip Code:	10012
Country Code:	001
Phone:	(212) 966-6405
Phone Ext:	Not reported
Email:	Not reported
Fax Number:	Not reported
Modified By:	msbaptis
Date Last Modified:	2/1/2007

Site Id:	29249
Affiliation Type:	On-Site Operator
Company Name:	THE MAPAMA CORPORATION
Contact Type:	Not reported
Contact Name:	ANGELA PARISI
Address1:	Not reported
Address2:	Not reported
City:	Not reported
State:	NN
Zip Code:	Not reported
Country Code:	001
Phone:	(212) 966-6405
Phone Ext:	Not reported
Email:	Not reported
Fax Number:	Not reported
Modified By:	TRANSLAT
Date Last Modified:	3/4/2004

Site Id:	29249
Affiliation Type:	Emergency Contact
Company Name:	THE MAPAMA CORPORATION
Contact Type:	Not reported
Contact Name:	ANGELA PARISI
Address1:	Not reported
Address2:	Not reported
City:	Not reported

THE MAPAMA CORPORATION (Continued) **A100296321**

State:	NN
Zip Code:	Not reported
Country Code:	001
Phone:	(212) 966-6405
Phone Ext:	Not reported
Email:	Not reported
Fax Number:	Not reported
Modified By:	TRANSLAT
Date Last Modified:	3/4/2004

Equipment Records:

G00 - Tank Secondary Containment - None
J00 - Dispenser - None
A00 - Tank Internal Protection - None
D02 - Pipe Type - Galvanized Steel
C01 - Pipe Location - Aboveground
H00 - Tank Leak Detection - None
F00 - Pipe External Protection - None
I00 - Overfill - None
B00 - Tank External Protection - None

Tank Info:

Tank Number:	001
Tank Id:	62884
Tank Location:	1
Tank Type:	Steel/Carbon Steel/Iron
Tank Status:	In Service
Tank Model:	Not reported
Pipe Model:	Not reported
Install Date:	01/01/1900
Capacity Gallons:	2000
Tightness Test Method:	NN
Date Test:	Not reported
Next Test Date:	Not reported
Date Tank Closed:	Not reported
Register:	True
Modified By:	msbaptis
Last Modified:	02/01/2007

AN199 **LAFAYETTE STREET APARTMENTS CORP.** **AST** **U004047373**
SSW **241 LAFAYETTE ST** **N/A**
1/8-1/4 **NEW YORK, NY 10002**
0.165 mi.
869 ft. **Site 1 of 3 in cluster AN**

Relative:
Lower

Actual:
35 ft.

AST:

Region:	STATE
DEC Region:	2
Site Status:	Unregulated
Facility Id:	2-055247
Program Type:	PBS
UTM X:	584752.70230999996
UTM Y:	4508506.6707199998
Expiration Date:	N/A

Affiliation Records:

Site Id:	820

LAFAYETTE STREET APARTMENTS CORP. (Continued) **U004047373**

Affiliation Type:	Owner
Company Name:	CHARLES SHOHET/LAFAYETTE ST. APTS. CORP.
Contact Type:	Not reported
Contact Name:	Not reported
Address1:	18 DORSET ROAD
Address2:	Not reported
City:	GREAT NECK
State:	NY
Zip Code:	11020-1736
Country Code:	001
Phone:	(516) 487-6863
Phone Ext:	Not reported
Email:	Not reported
Fax Number:	Not reported
Modified By:	TRANSLAT
Date Last Modified:	3/4/2004

Site Id:	820
Affiliation Type:	Mail Contact
Company Name:	LAFAYETTE ST. APTS. CORP.
Contact Type:	Not reported
Contact Name:	CHARLES SHOHET
Address1:	18 DORSET ROAD
Address2:	Not reported
City:	GREAT NECK
State:	NY
Zip Code:	11020-1736
Country Code:	001
Phone:	(516) 487-6863
Phone Ext:	Not reported
Email:	Not reported
Fax Number:	Not reported
Modified By:	TRANSLAT
Date Last Modified:	3/4/2004

Site Id:	820
Affiliation Type:	On-Site Operator
Company Name:	LAFAYETTE STREET APARTMENTS CORP.
Contact Type:	Not reported
Contact Name:	CHARLES SHOHET
Address1:	Not reported
Address2:	Not reported
City:	Not reported
State:	NN
Zip Code:	Not reported
Country Code:	001
Phone:	(516) 487-6863
Phone Ext:	Not reported
Email:	Not reported
Fax Number:	Not reported
Modified By:	TRANSLAT
Date Last Modified:	3/4/2004

Site Id:	820
Affiliation Type:	Emergency Contact
Company Name:	CHARLES SHOHET/LAFAYETTE ST. APTS. CORP.
Contact Type:	Not reported

LAFAYETTE STREET APARTMENTS CORP. (Continued) **U004047373**

Contact Name:	CHARLES SHOHET
Address1:	Not reported
Address2:	Not reported
City:	Not reported
State:	NN
Zip Code:	Not reported
Country Code:	001
Phone:	(516) 487-6863
Phone Ext:	Not reported
Email:	Not reported
Fax Number:	Not reported
Modified By:	TRANSLAT
Date Last Modified:	3/4/2004

Equipment Records:

C00 - Pipe Location - No Piping
F00 - Pipe External Protection - None
A00 - Tank Internal Protection - None
D01 - Pipe Type - Steel/Carbon Steel/Iron
J02 - Dispenser - Suction
H00 - Tank Leak Detection - None
G00 - Tank Secondary Containment - None
I00 - Overfill - None
B00 - Tank External Protection - None

Tank Info:

Tank Number:	001
Tank Id:	1763
Tank Location:	1
Tank Type:	Steel/Carbon Steel/Iron
Tank Status:	Closed - Removed
Tank Model:	Not reported
Pipe Model:	Not reported
Install Date:	Not reported
Capacity Gallons:	3500
Tightness Test Method:	NN
Date Test:	Not reported
Next Test Date:	Not reported
Date Tank Closed:	06/01/1997
Register:	True
Modified By:	TRANSLAT
Last Modified:	03/04/2004

AJ200 **17 PRINCE L.L.C.** **AST** **U003391366**
SSE **229 ELIZABETH ST** **HIST AST** **N/A**
1/8-1/4 **NEW YORK, NY 10012**
0.166 mi.
875 ft. **Site 3 of 3 in cluster AJ**

Relative:
Higher

Actual:
42 ft.

AST:

Region:	STATE
DEC Region:	2
Site Status:	Active
Facility Id:	2-369799
Program Type:	PBS
UTM X:	584957.12612999999
UTM Y:	4508417.1974999998

17 PRINCE L.L.C. (Continued) **U003391366**

Expiration Date: 2012/11/04

Affiliation Records:

Site Id:	18652
Affiliation Type:	Owner
Company Name:	17 PRINCE LLC
Contact Type:	OWNER
Contact Name:	ISRAEL COHEN
Address1:	342 MERRICK AVE
Address2:	Not reported
City:	MERRICK
State:	NY
Zip Code:	11566
Country Code:	001
Phone:	(516) 509-7125
Phone Ext:	Not reported
Email:	Not reported
Fax Number:	Not reported
Modified By:	EJCALIFA
Date Last Modified:	9/27/2007

Site Id:	18652
Affiliation Type:	Mail Contact
Company Name:	EMPIRE STATE FUEL OIL
Contact Type:	Not reported
Contact Name:	KENNETH REED
Address1:	1640 MCDONALD AVENUE
Address2:	Not reported
City:	BROOKLYN
State:	NY
Zip Code:	11230
Country Code:	001
Phone:	(718) 627-5100
Phone Ext:	Not reported
Email:	MMAISTRE@RICEHIGHSCHOOL.COM
Fax Number:	Not reported
Modified By:	dxliving
Date Last Modified:	2/15/2008

Site Id:	18652
Affiliation Type:	On-Site Operator
Company Name:	229 ELIZABETH ST.
Contact Type:	Not reported
Contact Name:	ISRAEL COHEN
Address1:	Not reported
Address2:	Not reported
City:	Not reported
State:	NN
Zip Code:	Not reported
Country Code:	001
Phone:	(212) 628-1833
Phone Ext:	Not reported
Email:	Not reported
Fax Number:	Not reported
Modified By:	TRANSLAT
Date Last Modified:	3/4/2004

Site Id: 18652

17 PRINCE L.L.C. (Continued) **U003391366**

Affiliation Type:	Emergency Contact
Company Name:	17 PRINCE LLC
Contact Type:	Not reported
Contact Name:	ISRAEL COHEN
Address1:	Not reported
Address2:	Not reported
City:	Not reported
State:	NN
Zip Code:	Not reported
Country Code:	001
Phone:	(516) 509-7125
Phone Ext:	Not reported
Email:	Not reported
Fax Number:	Not reported
Modified By:	TRANSLAT
Date Last Modified:	3/4/2004

Equipment Records:

A00 - Tank Internal Protection - None
D01 - Pipe Type - Steel/Carbon Steel/Iron
J02 - Dispenser - Suction
L09 - Piping Leak Detection - Exempt Suction Piping
F00 - Pipe External Protection - None
I04 - Overfill - Product Level Gauge (A/G)
I05 - Overfill - Vent Whistle
C01 - Pipe Location - Aboveground
H00 - Tank Leak Detection - None
G03 - Tank Secondary Containment - Vault (w/o access)
B00 - Tank External Protection - None

Tank Info:

Tank Number:	001
Tank Id:	21327
Tank Location:	3
Tank Type:	Steel/Carbon Steel/Iron
Tank Status:	In Service
Tank Model:	Not reported
Pipe Model:	Not reported
Install Date:	05/10/1964
Capacity Gallons:	2000
Tightness Test Method:	NN
Date Test:	Not reported
Next Test Date:	Not reported
Date Tank Closed:	Not reported
Register:	True
Modified By:	EJCALIFA
Last Modified:	09/27/2007

HIST AST:

PBS Number:	2-369799
SWIS Code:	6201
Operator:	DOMINGA
Facility Phone:	(212) 505-7288
Facility Addr2:	229 ELIZABETH ST
Facility Type:	APARTMENT BUILDING
Emergency:	ISRAEL COHEN

17 PRINCE L.L.C. (Continued) **U003391366**

Emergency Tel:	(516) 735-8664
Old PBSNO:	Not reported
Date Inspected:	Not reported
Inspector:	Not reported
Result of Inspection:	Not reported
Owner Name:	17 PRINCE L.L.C.
Owner Address:	347 WEST 57TH STREET
Owner City,St,Zip:	NEW YORK, NY 10019
Federal ID:	Not reported
Owner Tel:	(516) 735-8664
Owner Type:	Corporate/Commercial
Owner Subtype:	Not reported
Mailing Contact:	ISRAEL COHEN
Mailing Name:	17 PRINCE L.L.C.
Mailing Address:	347 WEST 57TH STREET SUITE 33 C
Mailing Address 2:	Not reported
Mailing City,St,Zip:	NEW YORK, NY 10019
Mailing Telephone:	(212) 505-7288
Owner Mark:	Second Owner
Facility Status:	1 - Active PBS facility, i.e. total capacity of the PBS tanks is greater than 1,100 gallons, regardless if Subpart 360-14 tanks exist or not at the facility.
Certification Flag:	False
Certification Date:	11/06/1997
Expiration:	11/04/2002
Renew Flag:	False
Renew Date:	Not reported
Total Capacity:	2000
FAMT:	True
Facility Screen:	No Missing Data
Owner Screen:	No Missing Data
Tank Screen:	Minor Data Missing
Dead Letter:	False
CBS Number:	Not reported
Town or City:	NEW YORK CITY
County Code:	62
Town or City Code:	01
Region:	2

Tank ID:	004
Tank Location:	ABOVEGROUND
Tank Status:	In Service
Install Date:	Not reported
Capacity (Gal):	2000
Product Stored:	NOS 1,2, OR 4 FUEL OIL
Tank Type:	Steel/carbon steel
Tank Internal:	Not reported
Tank External:	Not reported
Pipe Location:	Not reported
Pipe Type:	Not reported
Pipe Internal:	Not reported
Pipe External:	Not reported
Tank Containment:	Diking
Leak Detection:	0
Overfill Protection:	4
Dispenser Method:	Suction
Date Tested:	Not reported

17 PRINCE L.L.C. (Continued) **U003391366**

Next Test Date:	Not reported
Missing Data for Tank:	Minor Data Missing
Date Closed:	Not reported
Test Method:	Not reported
Deleted:	False
Updated:	False
SPDES Number:	Not reported
Lat/Long:	Not reported

AM201 **CONSOLIDATED EDISON** **MANIFEST** **S110823529**
SW **F/O 541-43 W150 E/O BROADWAY** **N/A**
1/8-1/4 **NEW YORK, NY**
0.167 mi.
883 ft. **Site 2 of 7 in cluster AM**

Relative:
Lower

Actual:
30 ft.

NY MANIFEST:

EPA ID:	NYP004223871
Country:	USA
Mailing Name:	CONSOLIDATED EDISON
Mailing Contact:	DENNIS HUACON
Mailing Address:	4 IRVING PLACE RM 828
Mailing Address 2:	Not reported
Mailing City:	NEW YORK
Mailing State:	NY
Mailing Zip:	10003
Mailing Zip4:	Not reported
Mailing Country:	USA
Mailing Phone:	212-460-2757

Document ID:	Not reported
Manifest Status:	Not reported
Trans1 State ID:	NJ0000027193
Trans2 State ID:	Not reported
Generator Ship Date:	2011-01-13
Trans1 Recv Date:	2011-01-13
Trans2 Recv Date:	Not reported
TSD Site Recv Date:	2011-01-14
Part A Recv Date:	Not reported
Part B Recv Date:	Not reported
Generator EPA ID:	NYP004223871
Trans1 EPA ID:	Not reported
Trans2 EPA ID:	Not reported
TSDF ID:	NJD002200046
Waste Code:	Not reported
Quantity:	1000.0
Units:	P - Pounds
Number of Containers:	1.0
Container Type:	TT - Cargo tank, tank trucks
Handling Method:	T Chemical, physical, or biological treatment.
Specific Gravity:	1.0
Year:	2011
Manifest Tracking Num:	007655768JJK
Import Ind:	N
Export Ind:	N
Discr Quantity Ind:	N
Discr Type Ind:	N
Discr Residue Ind:	N

CONSOLIDATED EDISON (Continued) **S110823529**

Discr Partial Reject Ind:	N
Discr Full Reject Ind:	N
Manifest Ref Num:	Not reported
Alt Fac RCRA Id:	Not reported
Alt Fac Sign Date:	Not reported
Mgmt Method Type Code:	H111

AM202 **CONSOLIDATED EDISON** **MANIFEST** **S110491033**
SW **F/O 543 BROADWAY** **N/A**
1/8-1/4 **NEW YORK, NY 10012**
0.167 mi.
883 ft. **Site 3 of 7 in cluster AM**

Relative:
Lower

Actual:
30 ft.

NY MANIFEST:

EPA ID:	NYP004209415
Country:	USA
Mailing Name:	CONSOLIDATED EDISON
Mailing Contact:	THOMAS TEELING
Mailing Address:	4 IRVING PL RM 828
Mailing Address 2:	Not reported
Mailing City:	NEW YORK
Mailing State:	NY
Mailing Zip:	10003
Mailing Zip4:	Not reported
Mailing Country:	USA
Mailing Phone:	212-460-3770

Document ID:	Not reported
Manifest Status:	Not reported
Trans1 State ID:	NJ0000027193
Trans2 State ID:	Not reported
Generator Ship Date:	2010-06-23
Trans1 Recv Date:	2010-06-23
Trans2 Recv Date:	Not reported
TSD Site Recv Date:	2010-06-25
Part A Recv Date:	Not reported
Part B Recv Date:	Not reported
Generator EPA ID:	NYP004209415
Trans1 EPA ID:	Not reported
Trans2 EPA ID:	Not reported
TSDF ID:	NJD002200046
Waste Code:	Not reported
Quantity:	200.0
Units:	P - Pounds
Number of Containers:	1.0
Container Type:	TT - Cargo tank, tank trucks
Handling Method:	T Chemical, physical, or biological treatment.
Specific Gravity:	1.0
Year:	2010
Manifest Tracking Num:	007020874JJK
Import Ind:	N
Export Ind:	N
Discr Quantity Ind:	N
Discr Type Ind:	N
Discr Residue Ind:	N
Discr Partial Reject Ind:	N
Discr Full Reject Ind:	N

CONSOLIDATED EDISON (Continued) **S110491033**

Manifest Ref Num: Not reported
Alt Fac RCRA Id: Not reported
Alt Fac Sign Date: Not reported
Mgmt Method Type Code: H111

AM203 **CONED** **HIST AST** **S107785484**
SW **543 BROADWAY** **MANIFEST** **N/A**
1/8-1/4 **NEW YORK, NY**
0.167 mi.
883 ft. **Site 4 of 7 in cluster AM**

Relative:
Lower

Actual:
30 ft.

HIST AST:

PBS Number:	2-606974
SWIS Code:	6201
Operator:	APONTE CATALANO
Facility Phone:	(917) 821-9917
Facility Addr2:	543 BROADWAY
Facility Type:	APARTMENT BUILDING
Emergency:	ALLEN ABBANI
Emergency Tel:	(212) 661-1150
Old PBSNO:	Not reported
Date Inspected:	Not reported
Inspector:	Not reported
Result of Inspection:	Not reported
Owner Name:	543 BROADWAY CORP.
Owner Address:	271 MADISON AVENUE # 1101
Owner City,St,Zip:	NEW YORK, NY 10016
Federal ID:	Not reported
Owner Tel:	(212) 661-1150
Owner Type:	Private Resident
Owner Subtype:	Not reported
Mailing Contact:	ALLEN ABBANI
Mailing Name:	543 BROADWAY CORP.
Mailing Address:	543 BROADWAY
Mailing Address 2:	Not reported
Mailing City,St,Zip:	NEW YORK, NY 10012
Mailing Telephone:	(212) 661-1150
Owner Mark:	First Owner
Facility Status:	1 - Active PBS facility, i.e. total capacity of the PBS tanks is greater than 1,100 gallons, regardless if Subpart 360-14 tanks exist or not at the facility.
Certification Flag:	False
Certification Date:	09/28/2001
Expiration:	09/21/2006
Renew Flag:	False
Renew Date:	Not reported
Total Capacity:	3000
FAMT:	True
Facility Screen:	No Missing Data
Owner Screen:	No Missing Data
Tank Screen:	No Missing Data
Dead Letter:	False
CBS Number:	Not reported
Town or City:	NEW YORK CITY
County Code:	62
Town or City Code:	01
Region:	2

CONED (Continued) **S107785484**

Tank ID:	1
Tank Location:	ABOVEGROUND
Tank Status:	In Service
Install Date:	Not reported
Capacity (Gal):	3000
Product Stored:	NOS 1,2, OR 4 FUEL OIL
Tank Type:	Steel/carbon steel
Tank Internal:	0
Tank External:	0
Pipe Location:	Aboveground
Pipe Type:	STEEL/IRON
Pipe Internal:	None
Pipe External:	0
Tank Containment:	None
Leak Detection:	0
Overfill Protection:	1
Dispenser Method:	Gravity
Date Tested:	Not reported
Next Test Date:	Not reported
Missing Data for Tank:	No Missing Data
Date Closed:	Not reported
Test Method:	Not reported
Deleted:	False
Updated:	True
SPDES Number:	Not reported
Lat/Long:	Not reported

NY MANIFEST:

EPA ID:	NYP004244208
Country:	USA
Mailing Name:	CONED
Mailing Contact:	CONED
Mailing Address:	4 IRVING PLACE
Mailing Address 2:	15TH FLOOR
Mailing City:	NEW YORK
Mailing State:	NY
Mailing Zip:	10004
Mailing Zip4:	Not reported
Mailing Country:	USA
Mailing Phone:	Not reported

Document ID:	Not reported
Manifest Status:	Not reported
Trans1 State ID:	NJ0000027193
Trans2 State ID:	Not reported
Generator Ship Date:	2011-11-10
Trans1 Recv Date:	2011-11-10
Trans2 Recv Date:	Not reported
TSD Site Recv Date:	2011-11-11
Part A Recv Date:	Not reported
Part B Recv Date:	Not reported
Generator EPA ID:	NYP004244208
Trans1 EPA ID:	Not reported
Trans2 EPA ID:	Not reported
TSDF ID:	NJD002200046
Waste Code:	Not reported

CONED (Continued) **S107785484**

Quantity:	1000.0
Units:	P - Pounds
Number of Containers:	1.0
Container Type:	TT - Cargo tank, tank trucks
Handling Method:	T Chemical, physical, or biological treatment.
Specific Gravity:	1.0
Year:	2011
Manifest Tracking Num:	006903726JJK
Import Ind:	N
Export Ind:	N
Discr Quantity Ind:	N
Discr Type Ind:	N
Discr Residue Ind:	N
Discr Partial Reject Ind:	N
Discr Full Reject Ind:	N
Manifest Ref Num:	Not reported
Alt Fac RCRA Id:	Not reported
Alt Fac Sign Date:	Not reported
Mgmt Method Type Code:	H111

AM204 **CON EDISON** **RCRA-NonGen** **1014398586**
SW **543 BROADWAY & PRINCE ST** **NYP004209415**
1/8-1/4 **NEW YORK, NY 10012**
0.167 mi.
883 ft. **Site 5 of 7 in cluster AM**

Relative:
Lower

Actual:
30 ft.

RCRA-NonGen:

Date form received by agency:	06/23/2010
Facility name:	CON EDISON
Facility address:	543 BROADWAY & PRINCE ST NEW YORK, NY 10012
EPA ID:	NYP004209415
Mailing address:	4 IRVING PL, RM 828 NEW YORK, NY 10003
Contact:	NEIL SKOW
Contact address:	Not reported Not reported
Contact country:	Not reported
Contact telephone:	(718) 204-4249
Contact email:	Not reported
EPA Region:	02
Classification:	Non-Generator
Description:	Handler: Non-Generators do not presently generate hazardous waste

Handler Activities Summary:

U.S. importer of hazardous waste:	No
Mixed waste (haz. and radioactive):	No
Recycler of hazardous waste:	No
Transporter of hazardous waste:	No
Treater, storer or disposer of HW:	No
Underground injection activity:	No
On-site burner exemption:	No
Furnace exemption:	No
Used oil fuel burner:	No
Used oil processor:	No
User oil refiner:	No
Used oil fuel marketer to burner:	No

CON EDISON (Continued) **1014398586**

Used oil Specification marketer: No
Used oil transfer facility: No
Used oil transporter: No

Violation Status: No violations found

AM205 **CON EDISON SERVICE BOX 27186** **RCRA-NonGen** **1014926644**
SW **543 BROADWAY** **NYP004244208**
1/8-1/4 **NEW YORK, NY 10012**
0.169 mi.
892 ft. **Site 6 of 7 in cluster AM**

Relative:
Lower

Actual:
30 ft.

RCRA-NonGen:
Date form received by agency: 12/10/2011
Facility name: CON EDISON SERVICE BOX 27186
Facility address: 543 BROADWAY
NEW YORK, NY 10012
EPA ID: NYP004244208
Mailing address: 4 IRVING PL, RM 828
NEW YORK, NY 10003
Contact: JUAN RODRIGUEZ
Contact address: Not reported
Not reported
Contact country: Not reported
Contact telephone: (347) 865-5931
Contact email: Not reported
EPA Region: 02
Classification: Non-Generator
Description: Handler: Non-Generators do not presently generate hazardous waste

Handler Activities Summary:
U.S. importer of hazardous waste: No
Mixed waste (haz. and radioactive): No
Recycler of hazardous waste: No
Transporter of hazardous waste: No
Treater, storer or disposer of HW: No
Underground injection activity: No
On-site burner exemption: No
Furnace exemption: No
Used oil fuel burner: No
Used oil processor: No
User oil refiner: No
Used oil fuel marketer to burner: No
Used oil Specification marketer: No
Used oil transfer facility: No
Used oil transporter: No

Historical Generators:
Date form received by agency: 11/10/2011
Facility name: CON EDISON SERVICE BOX 27186
Classification: Conditionally Exempt Small Quantity Generator

Violation Status: No violations found

AL206 **SOHO HERITAGE CONDOMINIUM** **AST** **U003396786**
West **102 PRINCE STREET** **HIST AST** **N/A**
1/8-1/4 **NEW YORK, NY 10012**
0.170 mi.
895 ft. **Site 2 of 4 in cluster AL**

Relative:
Lower

Actual:
27 ft.

AST:

Region:	STATE
DEC Region:	2
Site Status:	Active
Facility Id:	2-602702
Program Type:	PBS
UTM X:	584733.89200999995
UTM Y:	4508600.4887399999
Expiration Date:	2011/06/03

Affiliation Records:

Site Id:	24658
Affiliation Type:	Owner
Company Name:	SOHO HERITAGE CONDOMINIUM
Contact Type:	PROPERTY MANAGER
Contact Name:	CHRISTOPHER HOWE
Address1:	102-104 PRINCE STREET
Address2:	Not reported
City:	NEW YORK
State:	NY
Zip Code:	10012
Country Code:	001
Phone:	(212) 529-5688
Phone Ext:	Not reported
Email:	Not reported
Fax Number:	Not reported
Modified By:	KXTANG
Date Last Modified:	3/28/2006

Site Id:	24658
Affiliation Type:	Mail Contact
Company Name:	ANDREWS BUILDING CORP.
Contact Type:	Not reported
Contact Name:	CHRISTOPHER HOWE - SOHO HERITAGE
Address1:	666 BROADWAY
Address2:	12TH FLOOR
City:	NEW YORK
State:	NY
Zip Code:	10012-2317
Country Code:	001
Phone:	(212) 529-5688
Phone Ext:	Not reported
Email:	CHOWE@ANDREWSBC.COM
Fax Number:	Not reported
Modified By:	KXTANG
Date Last Modified:	3/28/2006

Site Id:	24658
Affiliation Type:	On-Site Operator
Company Name:	SOHO HERITAGE CONDOMINIUM
Contact Type:	Not reported
Contact Name:	GONZAGA SEPULVEDA
Address1:	Not reported
Address2:	Not reported

SOHO HERITAGE CONDOMINIUM (Continued) **U003396786**

City:	Not reported
State:	NN
Zip Code:	Not reported
Country Code:	001
Phone:	(212) 966-6294
Phone Ext:	Not reported
Email:	Not reported
Fax Number:	Not reported
Modified By:	KXTANG
Date Last Modified:	3/28/2006

Site Id:	24658
Affiliation Type:	Emergency Contact
Company Name:	SOHO HERITAGE CONDOMINIUM
Contact Type:	Not reported
Contact Name:	CHRISTOPHER HOWE
Address1:	Not reported
Address2:	Not reported
City:	Not reported
State:	NN
Zip Code:	Not reported
Country Code:	999
Phone:	(212) 529-5688
Phone Ext:	Not reported
Email:	Not reported
Fax Number:	Not reported
Modified By:	KXTANG
Date Last Modified:	3/28/2006

Equipment Records:

B01 - Tank External Protection - Painted/Asphalt Coating
F00 - Pipe External Protection - None
I04 - Overfill - Product Level Gauge (A/G)
G00 - Tank Secondary Containment - None
I05 - Overfill - Vent Whistle
B05 - Tank External Protection - Jacketed
A00 - Tank Internal Protection - None
D01 - Pipe Type - Steel/Carbon Steel/Iron
J02 - Dispenser - Suction
L09 - Piping Leak Detection - Exempt Suction Piping
C01 - Pipe Location - Aboveground
H00 - Tank Leak Detection - None

Tank Info:

Tank Number:	001
Tank Id:	51198
Tank Location:	1
Tank Type:	Steel/Carbon Steel/Iron
Tank Status:	In Service
Tank Model:	Not reported
Pipe Model:	Not reported
Install Date:	Not reported
Capacity Gallons:	3000
Tightness Test Method:	NN
Date Test:	Not reported
Next Test Date:	Not reported

SOHO HERITAGE CONDOMINIUM (Continued) **U003396786**

Date Tank Closed:	Not reported
Register:	True
Modified By:	TRANSLAT
Last Modified:	03/04/2004

HIST AST:

PBS Number:	2-602702
SWIS Code:	6201
Operator:	CLUNIS RANKINE
Facility Phone:	(917) 894-1739
Facility Addr2:	Not reported
Facility Type:	RETAIL GASOLINE SALES
Facility Type:	APARTMENT BUILDING
Emergency:	BARRY SILBERMAN
Emergency Tel:	(212) 529-5688
Old PBSNO:	Not reported
Date Inspected:	Not reported
Inspector:	Not reported
Result of Inspection:	Not reported
Owner Name:	SOHO HERITAGE CONDOMINIUM
Owner Address:	102 PRINCE STREET
Owner City,St,Zip:	NEW YORK, NY 10012
Federal ID:	Not reported
Owner Tel:	(212) 334-9005
Owner Type:	Private Resident
Owner Subtype:	Not reported
Mailing Contact:	BARRY SILBERMAN
Mailing Name:	ANDREWS BUILDING CORP.
Mailing Address:	666 BROADWAY
Mailing Address 2:	12TH FLOOR
Mailing City,St,Zip:	NEW YORK, NY 10012
Mailing Telephone:	(212) 529-5688
Owner Mark:	First Owner
Facility Status:	1 - Active PBS facility, i.e. total capacity of the PBS tanks is greater than 1,100 gallons, regardless if Subpart 360-14 tanks exist or not at the facility.
Certification Flag:	False
Certification Date:	06/01/2001
Expiration:	06/03/2006
Renew Flag:	False
Renew Date:	Not reported
Total Capacity:	3000
FAMT:	True
Facility Screen:	No Missing Data
Owner Screen:	No Missing Data
Tank Screen:	No Missing Data
Dead Letter:	False
CBS Number:	Not reported
Town or City:	NEW YORK CITY
County Code:	62
Town or City Code:	01
Region:	2

Tank ID:	001
Tank Location:	ABOVEGROUND
Tank Status:	In Service
Install Date:	Not reported

SOHO HERITAGE CONDOMINIUM (Continued) **U003396786**

Capacity (Gal):	3000
Product Stored:	NOS 1,2, OR 4 FUEL OIL
Tank Type:	Steel/carbon steel
Tank Internal:	0
Tank External:	15
Pipe Location:	Aboveground
Pipe Type:	STEEL/IRON
Pipe Internal:	None
Pipe External:	00
Tank Containment:	None
Leak Detection:	00
Overfill Protection:	46
Dispenser Method:	Suction
Date Tested:	Not reported
Next Test Date:	Not reported
Missing Data for Tank:	No Missing Data
Date Closed:	Not reported
Test Method:	Not reported
Deleted:	False
Updated:	True
SPDES Number:	Not reported
Lat/Long:	Not reported

AO207 **CONSOLIDATED EDISON** **MANIFEST** **S109825817**
ESE **BOWERY AND E HOUSTON ST** **N/A**
1/8-1/4 **NEW YORK, NY 10002**
0.173 mi.
914 ft. **Site 1 of 3 in cluster AO**

Relative:
Higher

Actual:
43 ft.

NY MANIFEST:

EPA ID:	NYP004174777
Country:	USA
Mailing Name:	CONSOLIDATED EDISON
Mailing Contact:	FRANKLYN MURRAY
Mailing Address:	4 IRVING PLACE RM 828
Mailing Address 2:	Not reported
Mailing City:	NEW YORK
Mailing State:	NY
Mailing Zip:	10003
Mailing Zip4:	Not reported
Mailing Country:	USA
Mailing Phone:	212-460-2808

Document ID:	Not reported
Manifest Status:	Not reported
Trans1 State ID:	NJ0000027193
Trans2 State ID:	Not reported
Generator Ship Date:	2009-06-23
Trans1 Recv Date:	2009-06-23
Trans2 Recv Date:	Not reported
TSD Site Recv Date:	2009-06-23
Part A Recv Date:	Not reported
Part B Recv Date:	Not reported
Generator EPA ID:	NYP004174777
Trans1 EPA ID:	Not reported
Trans2 EPA ID:	Not reported
TSDF ID:	NJD002200046

CONSOLIDATED EDISON (Continued) **S109825817**

Waste Code:	Not reported
Quantity:	2500.0
Units:	P - Pounds
Number of Containers:	1.0
Container Type:	TT - Cargo tank, tank trucks
Handling Method:	T Chemical, physical, or biological treatment.
Specific Gravity:	1.0
Year:	2009
Manifest Tracking Num:	000961216GBF
Import Ind:	N
Export Ind:	N
Discr Quantity Ind:	N
Discr Type Ind:	N
Discr Residue Ind:	N
Discr Partial Reject Ind:	N
Discr Full Reject Ind:	N
Manifest Ref Num:	Not reported
Alt Fac RCRA Id:	Not reported
Alt Fac Sign Date:	Not reported
Mgmt Method Type Code:	H111

Document ID:	Not reported
Manifest Status:	Not reported
Trans1 State ID:	NJ0000027193
Trans2 State ID:	Not reported
Generator Ship Date:	2009-06-23
Trans1 Recv Date:	2009-06-23
Trans2 Recv Date:	Not reported
TSD Site Recv Date:	2009-06-23
Part A Recv Date:	Not reported
Part B Recv Date:	Not reported
Generator EPA ID:	NYP004174777
Trans1 EPA ID:	Not reported
Trans2 EPA ID:	Not reported
TSDF ID:	NJD002200046
Waste Code:	Not reported
Quantity:	2500.0
Units:	P - Pounds
Number of Containers:	1.0
Container Type:	TT - Cargo tank, tank trucks
Handling Method:	T Chemical, physical, or biological treatment.
Specific Gravity:	1.0
Year:	2009
Manifest Tracking Num:	000961216GBF
Import Ind:	N
Export Ind:	N
Discr Quantity Ind:	N
Discr Type Ind:	N
Discr Residue Ind:	N
Discr Partial Reject Ind:	N
Discr Full Reject Ind:	N
Manifest Ref Num:	Not reported
Alt Fac RCRA Id:	Not reported
Alt Fac Sign Date:	Not reported
Mgmt Method Type Code:	H111

CONSOLIDATED EDISON (Continued) **S109825817**

Document ID:	Not reported
Manifest Status:	Not reported
Trans1 State ID:	NJ0000027193
Trans2 State ID:	Not reported
Generator Ship Date:	2009-06-23
Trans1 Recv Date:	2009-06-23
Trans2 Recv Date:	Not reported
TSD Site Recv Date:	2009-06-23
Part A Recv Date:	Not reported
Part B Recv Date:	Not reported
Generator EPA ID:	NYP004174777
Trans1 EPA ID:	Not reported
Trans2 EPA ID:	Not reported
TSDF ID:	NJD002200046
Waste Code:	Not reported
Quantity:	2500.0
Units:	P - Pounds
Number of Containers:	1.0
Container Type:	TT - Cargo tank, tank trucks
Handling Method:	T Chemical, physical, or biological treatment.
Specific Gravity:	1.0
Year:	2009
Manifest Tracking Num:	000961216GBF
Import Ind:	N
Export Ind:	N
Discr Quantity Ind:	N
Discr Type Ind:	N
Discr Residue Ind:	N
Discr Partial Reject Ind:	N
Discr Full Reject Ind:	N
Manifest Ref Num:	Not reported
Alt Fac RCRA Id:	Not reported
Alt Fac Sign Date:	Not reported
Mgmt Method Type Code:	H111

AO208 **CONSOLIDATED EDISON** **MANIFEST** **1009243809**
ESE **HOUSTON ST & BOWERY ST** **N/A**
1/8-1/4 **NEW YORK, NY**
0.173 mi.
914 ft. **Site 2 of 3 in cluster AO**

Relative:
Higher

Actual:
43 ft.

NY MANIFEST:

EPA ID:	NYP004133948
Country:	USA
Mailing Name:	CONSOLIDATED EDISON
Mailing Contact:	FRANKLIN MURRAY
Mailing Address:	4 IRVING PL RM 828
Mailing Address 2:	Not reported
Mailing City:	NEW YORK
Mailing State:	NY
Mailing Zip:	10003
Mailing Zip4:	Not reported
Mailing Country:	USA
Mailing Phone:	212-460-2808

Document ID:	NYE1294632
Manifest Status:	Not reported

CONSOLIDATED EDISON (Continued) **1009243809**

Trans1 State ID:	NYD006982359
Trans2 State ID:	Not reported
Generator Ship Date:	07/27/2005
Trans1 Recv Date:	07/27/2005
Trans2 Recv Date:	Not reported
TSD Site Recv Date:	07/28/2005
Part A Recv Date:	Not reported
Part B Recv Date:	Not reported
Generator EPA ID:	NYP004133948
Trans1 EPA ID:	69526JR
Trans2 EPA ID:	Not reported
TSDF ID:	NYD077444263
Waste Code:	B007 - OTHER MISCELLANEOUS PCB WASTES
Quantity:	00400
Units:	K - Kilograms (2.2 pounds)
Number of Containers:	002
Container Type:	DM - Metal drums, barrels
Handling Method:	L Landfill.
Specific Gravity:	01.00
Year:	Not reported

Document ID:	NYE1294632
Manifest Status:	Not reported
Trans1 State ID:	NYD006982359
Trans2 State ID:	Not reported
Generator Ship Date:	07/27/2005
Trans1 Recv Date:	07/27/2005
Trans2 Recv Date:	Not reported
TSD Site Recv Date:	07/28/2005
Part A Recv Date:	Not reported
Part B Recv Date:	Not reported
Generator EPA ID:	NYP004133948
Trans1 EPA ID:	69526JR
Trans2 EPA ID:	Not reported
TSDF ID:	NYD077444263
Waste Code:	B007 - OTHER MISCELLANEOUS PCB WASTES
Quantity:	00400
Units:	K - Kilograms (2.2 pounds)
Number of Containers:	002
Container Type:	DM - Metal drums, barrels
Handling Method:	L Landfill.
Specific Gravity:	01.00
Year:	2005

AO209 **CONSOLIDATED EDISON** **MANIFEST** **1009243823**
ESE **BOWERY ST & E HOUSTON ST** **N/A**
1/8-1/4 **NEW YORK, NY**
0.173 mi.
914 ft. **Site 3 of 3 in cluster AO**

Relative:
Higher

Actual:
43 ft.

NY MANIFEST:

EPA ID:	NYP004134110
Country:	USA
Mailing Name:	CONSOLIDATED EDISON
Mailing Contact:	FRANKLIN MURRAY
Mailing Address:	4 IRVING PL RM 828
Mailing Address 2:	Not reported

CONSOLIDATED EDISON (Continued) **1009243823**

Mailing City: NEW YORK
Mailing State: NY
Mailing Zip: 10003
Mailing Zip4: Not reported
Mailing Country: USA
Mailing Phone: 212-460-2808

Document ID: NYE1294641
Manifest Status: Not reported
Trans1 State ID: NYD006982359
Trans2 State ID: Not reported
Generator Ship Date: 08/01/2005
Trans1 Recv Date: 08/01/2005
Trans2 Recv Date: Not reported
TSD Site Recv Date: 08/02/2005
Part A Recv Date: Not reported
Part B Recv Date: Not reported
Generator EPA ID: NYP004134110
Trans1 EPA ID: 12446JT
Trans2 EPA ID: Not reported
TSDF ID: NYD077444263
Waste Code: B007 - OTHER MISCELLANEOUS PCB WASTES
Quantity: 00064
Units: K - Kilograms (2.2 pounds)
Number of Containers: 001
Container Type: DM - Metal drums, barrels
Handling Method: L Landfill.
Specific Gravity: 01.00
Year: Not reported

Document ID: NYE1294641
Manifest Status: Not reported
Trans1 State ID: NYD006982359
Trans2 State ID: Not reported
Generator Ship Date: 08/01/2005
Trans1 Recv Date: 08/01/2005
Trans2 Recv Date: Not reported
TSD Site Recv Date: 08/02/2005
Part A Recv Date: Not reported
Part B Recv Date: Not reported
Generator EPA ID: NYP004134110
Trans1 EPA ID: 12446JT
Trans2 EPA ID: Not reported
TSDF ID: NYD077444263
Waste Code: B007 - OTHER MISCELLANEOUS PCB WASTES
Quantity: 00064
Units: K - Kilograms (2.2 pounds)
Number of Containers: 001
Container Type: DM - Metal drums, barrels
Handling Method: L Landfill.
Specific Gravity: 01.00
Year: 2005

AL210 **INDUSTRIAL ELECTRONIC HDWR** **RCRA-NonGen** **1000428076**
West **103-11 PRINCE ST** **FINDS** **NYD001367630**
1/8-1/4 **NEW YORK, NY 10012**
0.174 mi.
917 ft. **Site 3 of 4 in cluster AL**

Relative:
Lower

Actual:
26 ft.

RCRA-NonGen:

Date form received by agency:	01/01/2007
Facility name:	INDUSTRIAL ELECTRONIC HDWR
Facility address:	103-11 PRINCE ST NEW YORK, NY 10012
EPA ID:	NYD001367630
Mailing address:	PRINCE ST NEW YORK, NY 10012
Contact:	FRANK FAZZIO
Contact address:	PRINCE ST NEW YORK, NY 10012
Contact country:	US
Contact telephone:	(212) 677-1881
Contact email:	Not reported
EPA Region:	02
Land type:	Facility is not located on Indian land. Additional information is not known.
Classification:	Non-Generator
Description:	Handler: Non-Generators do not presently generate hazardous waste

Owner/Operator Summary:

Owner/operator name:	SEYMOUR OFFERMAN PRESIDENT
Owner/operator address:	NOT REQUIRED NOT REQUIRED, WY 99999
Owner/operator country:	US
Owner/operator telephone:	(212) 555-1212
Legal status:	Private
Owner/Operator Type:	Operator
Owner/Op start date:	Not reported
Owner/Op end date:	Not reported

Owner/operator name:	SEYMOUR OFFERMAN PRESIDENT
Owner/operator address:	NOT REQUIRED NOT REQUIRED, WY 99999
Owner/operator country:	US
Owner/operator telephone:	(212) 555-1212
Legal status:	Private
Owner/Operator Type:	Owner
Owner/Op start date:	Not reported
Owner/Op end date:	Not reported

Handler Activities Summary:

U.S. importer of hazardous waste:	No
Mixed waste (haz. and radioactive):	No
Recycler of hazardous waste:	No
Transporter of hazardous waste:	No
Treater, storer or disposer of HW:	No
Underground injection activity:	No
On-site burner exemption:	No
Furnace exemption:	No
Used oil fuel burner:	No
Used oil processor:	No
User oil refiner:	No

INDUSTRIAL ELECTRONIC HDWR (Continued) **1000428076**

Used oil fuel marketer to burner: No
Used oil Specification marketer: No
Used oil transfer facility: No
Used oil transporter: No

Historical Generators:
Date form received by agency: 01/01/2006
Facility name: INDUSTRIAL ELECTRONIC HDWR
Classification: Not a generator, verified

Date form received by agency: 08/18/1980
Facility name: INDUSTRIAL ELECTRONIC HDWR
Classification: Unverified

Violation Status: No violations found

Evaluation Action Summary:
Evaluation date: 01/09/1985
Evaluation: COMPLIANCE EVALUATION INSPECTION ON-SITE
Area of violation: Not reported
Date achieved compliance: Not reported
Evaluation lead agency: State

FINDS:

Registry ID: 110004334140

Environmental Interest/Information System
RCRAInfo is a national information system that supports the Resource Conservation and Recovery Act (RCRA) program through the tracking of events and activities related to facilities that generate, transport, and treat, store, or dispose of hazardous waste. RCRAInfo allows RCRA program staff to track the notification, permit, compliance, and corrective action activities required under RCRA.

AP211 **APARTMENT** **LTANKS** **S108298537**
West **142-44 GREENE STREET** **N/A**
1/8-1/4 **NEW YORK, NY**
0.175 mi.
924 ft. **Site 1 of 8 in cluster AP**

Relative:
Lower

Actual:
26 ft.

LTANKS:
Site ID: 371408
Spill No: 0607628
Spill Date: 10/4/2006
Spill Cause: Tank Failure
Spill Source: Institutional, Educational, Gov., Other
Spill Class: Known release with minimal potential for fire or hazard. DEC Response. Willing Responsible Party. Corrective action taken.
Spill Closed Dt: 10/13/2006
Facility Addr2: Not reported
Cleanup Ceased: Not reported
Cleanup Meets Standard: False
SWIS: 3101
Investigator: SMSANGES
Referred To: Not reported

APARTMENT (Continued) **S108298537**

Reported to Dept:	10/4/2006
CID:	444
Water Affected:	Not reported
Spill Notifier:	Other
Last Inspection:	Not reported
Recommended Penalty:	Penalty Not Recommended
UST Involvement:	False
Remediation Phase:	0
Date Entered In Computer:	10/4/2006
Spill Record Last Update:	10/13/2006
Spiller Name:	ANTHONY LARA
Spiller Company:	APARTMENT
Spiller Address:	142-44 GREENE STREET
Spiller City,St,Zip:	NEW YORK, NY
Spiller County:	001
Spiller Contact:	ANTHONY LARA
Spiller Phone:	(718) 624-4842
Spiller Extention:	Not reported
DEC Region:	2
DER Facility ID:	321187
DEC Memo:	tank had a fiberglass patch on it and during an overfill approx 1 cup of oil spilled. PTC removed the cement wrap around the tank, removed the fiberglass patch and welded a metal patch into place. The tank is now being re-wrapped in cement. Minor spill was cleaned up. There was a stain on the floor and PTC said the owner wanted "over kill" so part of the floor was pulled up.
Remarks:	2500 GALLON TANK- WAS FIBERGLASSED CLOSED ON TOP AND IS LEAKING: IT IS CEMENTED : THEY HAVE REMOVED CEMENT AND ONLY 1 55 GALLON DRUM WAS TAKEN FULL OF CONTAMINATED SOIL AND IS ALL CLEANED U P

Material:

Site ID:	371408
Operable Unit ID:	1129171
Operable Unit:	01
Material ID:	2118831
Material Code:	0001
Material Name:	#2 Fuel Oil
Case No.:	Not reported
Material FA:	Petroleum
Quantity:	Not reported
Units:	Gallons
Recovered:	No
Resource Affected:	Not reported
Oxygenate:	False

Tank Test:

Site ID:	Not reported
Spill Tank Test:	Not reported
Tank Number:	Not reported
Tank Size:	Not reported
Test Method:	Not reported
Leak Rate:	Not reported
Gross Fail:	Not reported
Modified By:	Not reported
Last Modified:	Not reported
Test Method:	Not reported

AP212 **142-144 GREENE ST CORP** **AST** **U003391367**
West **142 GREENE STREET** **HIST AST** **N/A**
1/8-1/4 **MANHATTAN, NY 10012**
0.175 mi.
924 ft. **Site 2 of 8 in cluster AP**

Relative:
Lower

Actual:
26 ft.

AST:

Region:	STATE
DEC Region:	2
Site Status:	Active
Facility Id:	2-369802
Program Type:	PBS
UTM X:	584568.58950999996
UTM Y:	4508748.6989500001
Expiration Date:	2016/01/24

Affiliation Records:

Site Id:	18653
Affiliation Type:	Mail Contact
Company Name:	SPRE REALTY
Contact Type:	Not reported
Contact Name:	SUSAN PENZNER
Address1:	84 WOOSTER STREET
Address2:	Not reported
City:	NEW YORK
State:	NY
Zip Code:	10012
Country Code:	001
Phone:	(212) 343-1909
Phone Ext:	Not reported
Email:	SUSAN@SUSANPENZNER.COM
Fax Number:	Not reported
Modified By:	dxliving
Date Last Modified:	7/27/2009

Site Id:	18653
Affiliation Type:	On-Site Operator
Company Name:	142-144 GREENE ST CORP
Contact Type:	Not reported
Contact Name:	JUAN SANTANA
Address1:	Not reported
Address2:	Not reported
City:	Not reported
State:	NN
Zip Code:	Not reported
Country Code:	001
Phone:	(914) 384-3478
Phone Ext:	Not reported
Email:	Not reported
Fax Number:	Not reported
Modified By:	dxliving
Date Last Modified:	7/27/2009

Site Id:	18653
Affiliation Type:	Emergency Contact
Company Name:	PAUL SMITH PROPERTIES LLC % SPRE REALTY
Contact Type:	Not reported
Contact Name:	JUAN SANTANA
Address1:	Not reported
Address2:	Not reported

142-144 GREENE ST CORP (Continued) **U003391367**

City:	Not reported
State:	NN
Zip Code:	Not reported
Country Code:	999
Phone:	(914) 384-3478
Phone Ext:	Not reported
Email:	Not reported
Fax Number:	Not reported
Modified By:	dxliving
Date Last Modified:	7/27/2009

Site Id:	18653
Affiliation Type:	Owner
Company Name:	PAUL SMITH PROPERTIES LLC % SPRE REALTY
Contact Type:	AGENT
Contact Name:	SUSAN PENZNER
Address1:	84 WOOSTER STREET
Address2:	Not reported
City:	NEW YORK
State:	NY
Zip Code:	10012
Country Code:	001
Phone:	(212) 343-1909
Phone Ext:	Not reported
Email:	Not reported
Fax Number:	Not reported
Modified By:	dxliving
Date Last Modified:	7/27/2009

Equipment Records:

K00 - Spill Prevention - None
A00 - Tank Internal Protection - None
D01 - Pipe Type - Steel/Carbon Steel/Iron
J02 - Dispenser - Suction
L09 - Piping Leak Detection - Exempt Suction Piping
C01 - Pipe Location - Aboveground
F00 - Pipe External Protection - None
I04 - Overfill - Product Level Gauge (A/G)
G03 - Tank Secondary Containment - Vault (w/o access)
B05 - Tank External Protection - Jacketed
E02 - Piping Secondary Containment - Vault (with Access)
H06 - Tank Leak Detection - Impervious Barrier/Concrete Pad (A/G)

Tank Info:

Tank Number:	001
Tank Id:	21328
Tank Location:	1
Tank Type:	Steel/Carbon Steel/Iron
Tank Status:	In Service
Tank Model:	Not reported
Pipe Model:	Not reported
Install Date:	01/01/1990
Capacity Gallons:	2500
Tightness Test Method:	21
Date Test:	09/27/2006
Next Test Date:	Not reported

142-144 GREENE ST CORP (Continued) **U003391367**

Date Tank Closed: Not reported
Register: True
Modified By: BVCAMPBE
Last Modified: 11/09/2010

HIST AST:
PBS Number: 2-369802
SWIS Code: 6201
Operator: 142-144 GREENE ST CORP
Facility Phone: (212) 925-3759
Facility Addr2: 142 GREENE STREET
Facility Type: OTHER
Emergency: POZZI
Emergency Tel: (212) 925-3759
Old PBSNO: Not reported
Date Inspected: Not reported
Inspector: Not reported
Result of Inspection: Not reported
Owner Name: 142-144 GREENE ST CORP
Owner Address: 142 GREENE ST C/O POZZI
Owner City,St,Zip: NYC, NY 10012
Federal ID: Not reported
Owner Tel: (212) 334-8357
Owner Type: Corporate/Commercial
Owner Subtype: Not reported
Mailing Contact: GIORDANO POZZI
Mailing Name: JUNIPER TREE HOLDING, INC.
Mailing Address: 142 GREENE STREET
Mailing Address 2: Not reported
Mailing City,St,Zip: NEW YORK, NY 10012
Mailing Telephone: (212) 226-1708
Owner Mark: First Owner
Facility Status: 1 - Active PBS facility, i.e. total capacity of the PBS tanks is greater than 1,100 gallons, regardless if Subpart 360-14 tanks exist or not at the facility.
Certification Flag: False
Certification Date: 10/01/1997
Expiration: 10/06/2002
Renew Flag: False
Renew Date: Not reported
Total Capacity: 2500
FAMT: True
Facility Screen: No Missing Data
Owner Screen: No Missing Data
Tank Screen: Minor Data Missing
Dead Letter: False
CBS Number: Not reported
Town or City: NEW YORK CITY
County Code: 62
Town or City Code: 01
Region: 2

Tank ID: 001
Tank Location: ABOVEGROUND
Tank Status: In Service
Install Date: Not reported
Capacity (Gal): 2500

142-144 GREENE ST CORP (Continued) **U003391367**

Product Stored:	NOS 1,2, OR 4 FUEL OIL
Tank Type:	Steel/carbon steel
Tank Internal:	Not reported
Tank External:	Not reported
Pipe Location:	Not reported
Pipe Type:	STEEL/IRON
Pipe Internal:	Not reported
Pipe External:	Not reported
Tank Containment:	Diking
Leak Detection:	0
Overfill Protection:	4
Dispenser Method:	Suction
Date Tested:	Not reported
Next Test Date:	Not reported
Missing Data for Tank:	Minor Data Missing
Date Closed:	Not reported
Test Method:	Not reported
Deleted:	False
Updated:	False
SPDES Number:	Not reported
Lat/Long:	Not reported

AQ213 **SAINT PATRICK CONVENT + SCHOOL** **AST** **A100147071**
South **233 MOTT STREET** **N/A**
1/8-1/4 **NEW YORK, NY 10012**
0.176 mi.
929 ft. **Site 1 of 4 in cluster AQ**

Relative:
Lower

Actual:
40 ft.

AST:

Region:	STATE
DEC Region:	2
Site Status:	Active
Facility Id:	2-604044
Program Type:	PBS
UTM X:	584898.93362000003
UTM Y:	4508468.2658099998
Expiration Date:	2014/04/05

Affiliation Records:

Site Id:	25930
Affiliation Type:	Owner
Company Name:	TRUSTEES OF ST. PATRICK CATHEDRAL
Contact Type:	AGENT
Contact Name:	SHANMA RYON
Address1:	1011 FIRST AVENUE
Address2:	Not reported
City:	NEW YORK
State:	NY
Zip Code:	10022
Country Code:	001
Phone:	(212) 371-1000
Phone Ext:	Not reported
Email:	Not reported
Fax Number:	Not reported
Modified By:	KXTANG
Date Last Modified:	11/7/2006

Site Id:	25930

SAINT PATRICK CONVENT + SCHOOL (Continued) **A100147071**

Affiliation Type:	Mail Contact
Company Name:	TRUSTEES OF ST. PATRICKS CATHEDRAL
Contact Type:	Not reported
Contact Name:	REV. THOMAS KALLAMDY
Address1:	1011 FIRST AVENUE, ROOM 1740
Address2:	Not reported
City:	NEW YORK
State:	NY
Zip Code:	10022
Country Code:	001
Phone:	(212) 371-1000
Phone Ext:	Not reported
Email:	Not reported
Fax Number:	Not reported
Modified By:	KXTANG
Date Last Modified:	11/7/2006

Site Id:	25930
Affiliation Type:	On-Site Operator
Company Name:	SAINT PATRICK CONVENT + SCHOOL
Contact Type:	Not reported
Contact Name:	JOHN GRUTZKY
Address1:	Not reported
Address2:	Not reported
City:	Not reported
State:	NN
Zip Code:	Not reported
Country Code:	001
Phone:	(212) 226-8075
Phone Ext:	Not reported
Email:	Not reported
Fax Number:	Not reported
Modified By:	KXTANG
Date Last Modified:	11/7/2006

Site Id:	25930
Affiliation Type:	Emergency Contact
Company Name:	TRUSTEES OF ST. PATRICK CATHEDRAL
Contact Type:	Not reported
Contact Name:	ROSA JIMENEZ
Address1:	Not reported
Address2:	Not reported
City:	Not reported
State:	NN
Zip Code:	Not reported
Country Code:	999
Phone:	(212) 226-8075
Phone Ext:	Not reported
Email:	Not reported
Fax Number:	Not reported
Modified By:	KXTANG
Date Last Modified:	11/7/2006

Equipment Records:

B05 - Tank External Protection - Jacketed
H06 - Tank Leak Detection - Impervious Barrier/Concrete Pad (A/G)
L00 - Piping Leak Detection - None

SAINT PATRICK CONVENT + SCHOOL (Continued) **A100147071**

A00 - Tank Internal Protection - None
D01 - Pipe Type - Steel/Carbon Steel/Iron
J02 - Dispenser - Suction
C01 - Pipe Location - Aboveground
E00 - Piping Secondary Containment - None
F00 - Pipe External Protection - None
G00 - Tank Secondary Containment - None
I02 - Overfill - High Level Alarm
K00 - Spill Prevention - None

Tank Info:

Tank Number:	003
Tank Id:	56462
Tank Location:	2
Tank Type:	Steel/Carbon Steel/Iron
Tank Status:	In Service
Tank Model:	Not reported
Pipe Model:	Not reported
Install Date:	01/29/1948
Capacity Gallons:	1500
Tightness Test Method:	NN
Date Test:	Not reported
Next Test Date:	Not reported
Date Tank Closed:	Not reported
Register:	True
Modified By:	MSBAPTIS
Last Modified:	03/12/2009

AQ214 **ST PATRICK'S SCHOOL** **UST** **U001835405**
South **233 MOTT ST** **HIST UST** **N/A**
1/8-1/4 **NY, NY 10012**
0.176 mi.
929 ft. **Site 2 of 4 in cluster AQ**

Relative:
Lower

Actual:
40 ft.

UST:

Facility Id:	2-280240
Region:	STATE
DEC Region:	2
Site Status:	Administratively Closed
Program Type:	PBS
Expiration Date:	N/A
UTM X:	584898.93362000003
UTM Y:	4508468.2658099998

Affiliation Records:

Site Id:	12234
Affiliation Type:	Owner
Company Name:	ST PATRICKS OLD CATHEDRAL
Contact Type:	Not reported
Contact Name:	Not reported
Address1:	263 MULBERRY STREET
Address2:	Not reported
City:	NEW YORK
State:	NY
Zip Code:	10012
Country Code:	001
Phone:	(212) 226-8075
Phone Ext:	Not reported

ST PATRICK'S SCHOOL (Continued) **U001835405**

Email:	Not reported
Fax Number:	Not reported
Modified By:	TRANSLAT
Date Last Modified:	3/4/2004

Site Id:	12234
Affiliation Type:	Mail Contact
Company Name:	CASTLE SERVICE CO.
Contact Type:	Not reported
Contact Name:	Not reported
Address1:	500 MAMAMORONECK AVENUE
Address2:	Not reported
City:	HARRISON
State:	NY
Zip Code:	10528-1600
Country Code:	001
Phone:	(914) 723-2620
Phone Ext:	Not reported
Email:	Not reported
Fax Number:	Not reported
Modified By:	TRANSLAT
Date Last Modified:	3/4/2004

Site Id:	12234
Affiliation Type:	On-Site Operator
Company Name:	ST PATRICKS SCHOOL
Contact Type:	Not reported
Contact Name:	RAFAEL GRULLON
Address1:	Not reported
Address2:	Not reported
City:	Not reported
State:	NN
Zip Code:	Not reported
Country Code:	001
Phone:	(212) 431-8575
Phone Ext:	Not reported
Email:	Not reported
Fax Number:	Not reported
Modified By:	TRANSLAT
Date Last Modified:	3/4/2004

Site Id:	12234
Affiliation Type:	Emergency Contact
Company Name:	ST PATRICKS OLD CATHEDRAL
Contact Type:	Not reported
Contact Name:	REV. KEITH FENNESSY
Address1:	Not reported
Address2:	Not reported
City:	Not reported
State:	NN
Zip Code:	Not reported
Country Code:	001
Phone:	(212) 226-8075
Phone Ext:	Not reported
Email:	Not reported
Fax Number:	Not reported
Modified By:	TRANSLAT

ST PATRICK'S SCHOOL (Continued) **U001835405**

Date Last Modified: 3/4/2004

Equipment Records:

G00 - Tank Secondary Containment - None
J02 - Dispenser - Suction
L09 - Piping Leak Detection - Exempt Suction Piping
D01 - Pipe Type - Steel/Carbon Steel/Iron
A00 - Tank Internal Protection - None
I04 - Overfill - Product Level Gauge (A/G)
C00 - Pipe Location - No Piping
F00 - Pipe External Protection - None
H00 - Tank Leak Detection - None
B00 - Tank External Protection - None

Tank Info:

Site ID:	12234
Tank Number:	001
Tank ID:	14565
Tank Status:	Administratively Closed
Tank Model:	Not reported
Pipe Model:	Not reported
Install Date:	Not reported
Capacity Gallons:	1500
Tightness Test Method:	NN
Next Test Date:	Not reported
Date Tank Closed:	Not reported
Tank Location:	6
Tank Type:	Steel/carbon steel
Date Test:	Not reported
Register:	True
Modified By:	NRLOMBAR
Last Modified:	09/28/2004

HIST UST:

PBS Number:	2-280240
SPDES Number:	Not reported
Emergency Contact:	REV. KEITH FENNESSY
Emergency Telephone:	(212) 226-8075
Operator:	RAFAEL GRULLON
Operator Telephone:	(212) 431-8575
Owner Name:	ST PATRICK'S OLD CATHEDRAL
Owner Address:	263 MULBERRY STREET
Owner City,St,Zip:	NEW YORK, NY 10012
Owner Telephone:	(212) 226-8075
Owner Type:	Not reported
Owner Subtype:	Not reported
Mailing Name:	CASTLE SERVICE CO.
Mailing Address:	500 MAMAMORONECK AVENUE
Mailing Address 2:	Not reported
Mailing City,St,Zip:	HARRISON, NY 10528-1600
Mailing Contact:	Not reported
Mailing Telephone:	(914) 723-2620
Owner Mark:	First Owner
Facility Status:	1 - Active PBS facility, i.e. total capacity of the PBS tanks is greater than 1,100 gallons, regardless if Subpart 360-14 tanks exist or not at the facility.

ST PATRICK'S SCHOOL (Continued) **U001835405**

Facility Addr2:	233 MOTT ST
SWIS ID:	6201
Old PBS Number:	Not reported
Facility Type:	Not reported
Inspected Date:	Not reported
Inspector:	Not reported
Inspection Result:	Not reported
Federal ID:	Not reported
Certification Flag:	False
Certification Date:	06/30/1992
Expiration Date:	07/14/1997
Renew Flag:	False
Renewal Date:	Not reported
Total Capacity:	1500
FAMT:	True
Facility Screen:	Minor Data Missing
Owner Screen:	Minor Data Missing
Tank Screen:	Minor Data Missing
Dead Letter:	False
CBS Number:	Not reported
Town or City:	NEW YORK CITY
County Code:	62
Town or City:	01
Region:	2

Tank Id:	001
Tank Location:	UNDERGROUND, VAULTED, WITH ACCESS
Tank Status:	In Service
Install Date:	Not reported
Capacity (gals):	1500
Product Stored:	NOS 1,2, OR 4 FUEL OIL
Tank Type:	Steel/carbon steel
Tank Internal:	Not reported
Tank External:	Not reported
Pipe Location:	Not reported
Pipe Type:	STEEL/IRON
Pipe Internal:	Not reported
Pipe External:	Not reported
Second Containment:	None
Leak Detection:	None
Overfill Prot:	Product Level Gauge
Dispenser:	Suction
Date Tested:	Not reported
Next Test Date:	Not reported
Missing Data for Tank:	Minor Data Missing
Date Closed:	Not reported
Test Method:	Not reported
Deleted:	False
Updated:	False
Lat/long:	Not reported

AR215
SW
1/8-1/4
0.177 mi.
935 ft.

TAYLOR ASSOCIATES
79-84 CROSBY ST LOT 1 BLK 496
NEW YORK, NY 10012

Site 1 of 8 in cluster AR

RCRA-NonGen | **1010329110** | **NYR000147330**

Relative:
Lower

Actual:
32 ft.

RCRA-NonGen:

Date form received by agency:	09/15/2011
Facility name:	TAYLOR ASSOCIATES
Facility address:	79-84 CROSBY ST LOT 1 BLK 496 NEW YORK, NY 10012
EPA ID:	NYR000147330
Mailing address:	47TH AVE LONG ISLAND CITY, NY 11101
Contact:	PAUL T UNDERHILL
Contact address:	CROSBY ST THE CROSBY STREET HOTEL NEW YORK, NY 10012
Contact country:	US
Contact telephone:	(917) 476-7510
Contact email:	CROSBY@FIRMDALE.COM
EPA Region:	02
Classification:	Non-Generator
Description:	Handler: Non-Generators do not presently generate hazardous waste

Handler Activities Summary:

U.S. importer of hazardous waste:	No
Mixed waste (haz. and radioactive):	No
Recycler of hazardous waste:	No
Transporter of hazardous waste:	No
Treater, storer or disposer of HW:	No
Underground injection activity:	No
On-site burner exemption:	No
Furnace exemption:	No
Used oil fuel burner:	No
Used oil processor:	No
User oil refiner:	No
Used oil fuel marketer to burner:	No
Used oil Specification marketer:	No
Used oil transfer facility:	No
Used oil transporter:	No

Historical Generators:

Date form received by agency:	11/24/2009
Facility name:	TAYLOR ASSOCIATES
Classification:	Not a generator, verified

Date form received by agency:	06/07/2007
Facility name:	TAYLOR ASSOCIATES
Classification:	Large Quantity Generator

Date form received by agency:	06/06/2007
Facility name:	TAYLOR ASSOCIATES
Classification:	Large Quantity Generator

Hazardous Waste Summary:

Waste code:	D008
Waste name:	LEAD

TAYLOR ASSOCIATES (Continued) **1010329110**

Violation Status: No violations found

AN216 **LAFAYETTE ARTIST CORP** **AST** **U003386603**
SSW **237 LAFAYETTE STREET** **HIST AST** **N/A**
1/8-1/4 **NEW YORK, NY 10012**
0.177 mi.
936 ft. **Site 2 of 3 in cluster AN**

Relative:
Lower

Actual:
35 ft.

AST:

Region:	STATE
DEC Region:	2
Site Status:	Active
Facility Id:	2-243116
Program Type:	PBS
UTM X:	584747.82646000001
UTM Y:	4508489.8511300003
Expiration Date:	2012/07/07

Affiliation Records:

Site Id:	9347
Affiliation Type:	Owner
Company Name:	LAFAYETTE ARTIST CORP
Contact Type:	MGR
Contact Name:	ROSEMARY NASH
Address1:	237 LAFAYETTE STREET
Address2:	Not reported
City:	NEW YORK
State:	NY
Zip Code:	10012
Country Code:	001
Phone:	(212) 262-6274
Phone Ext:	Not reported
Email:	Not reported
Fax Number:	Not reported
Modified By:	MSBAPTIS
Date Last Modified:	2/7/2011

Site Id:	9347
Affiliation Type:	Mail Contact
Company Name:	IRVINE REALTY GROUP
Contact Type:	Not reported
Contact Name:	ROSEMARY NASH
Address1:	122 EAST 55TH ST
Address2:	3RD FLR
City:	NEW YORK
State:	NY
Zip Code:	10022
Country Code:	001
Phone:	(212) 754-7100
Phone Ext:	Not reported
Email:	SETH@ABCMGMT.NET
Fax Number:	Not reported
Modified By:	MSBAPTIS
Date Last Modified:	2/7/2011

Site Id:	9347
Affiliation Type:	On-Site Operator
Company Name:	LAFAYETTE ARTIST CORP
Contact Type:	Not reported

LAFAYETTE ARTIST CORP (Continued) **U003386603**

Contact Name:	ANDREW LASALA
Address1:	Not reported
Address2:	Not reported
City:	Not reported
State:	NN
Zip Code:	Not reported
Country Code:	999
Phone:	(212) 754-7100
Phone Ext:	Not reported
Email:	Not reported
Fax Number:	Not reported
Modified By:	MSBAPTIS
Date Last Modified:	2/7/2011

Site Id:	9347
Affiliation Type:	Emergency Contact
Company Name:	LAFAYETTE ARTIST CORP
Contact Type:	Not reported
Contact Name:	ANDREW LASALA
Address1:	Not reported
Address2:	Not reported
City:	Not reported
State:	NN
Zip Code:	Not reported
Country Code:	999
Phone:	(212) 754-7100
Phone Ext:	Not reported
Email:	Not reported
Fax Number:	Not reported
Modified By:	MSBAPTIS
Date Last Modified:	2/7/2011

Equipment Records:

A00 - Tank Internal Protection - None
D01 - Pipe Type - Steel/Carbon Steel/Iron
J02 - Dispenser - Suction
L09 - Piping Leak Detection - Exempt Suction Piping
C01 - Pipe Location - Aboveground
E00 - Piping Secondary Containment - None
H00 - Tank Leak Detection - None
F00 - Pipe External Protection - None
I04 - Overfill - Product Level Gauge (A/G)
G03 - Tank Secondary Containment - Vault (w/o access)
B00 - Tank External Protection - None
K00 - Spill Prevention - None

Tank Info:

Tank Number:	001
Tank Id:	10301
Tank Location:	1
Tank Type:	Steel/Carbon Steel/Iron
Tank Status:	In Service
Tank Model:	Not reported
Pipe Model:	Not reported
Install Date:	06/30/1950
Capacity Gallons:	4000

LAFAYETTE ARTIST CORP (Continued) **U003386603**

Tightness Test Method:	NN
Date Test:	Not reported
Next Test Date:	Not reported
Date Tank Closed:	Not reported
Register:	True
Modified By:	MSBAPTIS
Last Modified:	02/07/2011

HIST AST:

PBS Number:	2-243116
SWIS Code:	6201
Operator:	C APONTE
Facility Phone:	(212) 505-0347
Facility Addr2:	237 LAFAYETTE STREET
Facility Type:	Not reported
Emergency:	SETH WEINSTEIN
Emergency Tel:	(212) 307-0500
Old PBSNO:	Not reported
Date Inspected:	Not reported
Inspector:	Not reported
Result of Inspection:	Not reported
Owner Name:	LAFAYETTE ARTIST CORP
Owner Address:	237 LAFAYETTE STREET
Owner City,St,Zip:	NEW YORK, NY 10012
Federal ID:	Not reported
Owner Tel:	(212) 226-0685
Owner Type:	Not reported
Owner Subtype:	Not reported
Mailing Contact:	SETH WEINSTEIN
Mailing Name:	ABC REALTY
Mailing Address:	152 WEST 57TH STREET
Mailing Address 2:	12TH FLOOR
Mailing City,St,Zip:	NEW YORK, NY 10019
Mailing Telephone:	(212) 307-0500
Owner Mark:	First Owner
Facility Status:	1 - Active PBS facility, i.e. total capacity of the PBS tanks is greater than 1,100 gallons, regardless if Subpart 360-14 tanks exist or not at the facility.
Certification Flag:	False
Certification Date:	12/01/2000
Expiration:	07/07/2002
Renew Flag:	False
Renew Date:	Not reported
Total Capacity:	4000
FAMT:	True
Facility Screen:	Minor Data Missing
Owner Screen:	Minor Data Missing
Tank Screen:	Minor Data Missing
Dead Letter:	False
CBS Number:	Not reported
Town or City:	NEW YORK CITY
County Code:	62
Town or City Code:	01
Region:	2

Tank ID:	001
Tank Location:	ABOVEGROUND

LAFAYETTE ARTIST CORP (Continued) **U003386603**

Tank Status:	In Service
Install Date:	Not reported
Capacity (Gal):	4000
Product Stored:	NOS 1,2, OR 4 FUEL OIL
Tank Type:	Steel/carbon steel
Tank Internal:	Not reported
Tank External:	Not reported
Pipe Location:	Not reported
Pipe Type:	STEEL/IRON
Pipe Internal:	Not reported
Pipe External:	Not reported
Tank Containment:	Diking
Leak Detection:	0
Overfill Protection:	4
Dispenser Method:	Suction
Date Tested:	Not reported
Next Test Date:	Not reported
Missing Data for Tank:	Minor Data Missing
Date Closed:	Not reported
Test Method:	Not reported
Deleted:	False
Updated:	False
SPDES Number:	Not reported
Lat/Long:	Not reported

AS217 **BIG GREENE ASSOC** **HIST UST** **U001832052**
WSW **123-125 MERCER ST** **AST** **N/A**
1/8-1/4 **NEW YORK, NY 10012**
0.178 mi.
942 ft. **Site 1 of 3 in cluster AS**

Relative:
Lower

Actual:
28 ft.

HIST UST:

PBS Number:	2-085553
SPDES Number:	Not reported
Emergency Contact:	FRANCISCO P. GONZALEZ
Emergency Telephone:	(718) 816-4248
Operator:	FRANCISCO P. GONZALEZ
Operator Telephone:	(212) 431-6064
Owner Name:	BIG GREENE ASSOC
Owner Address:	123-125 MERCER ST
Owner City,St,Zip:	NEW YORK, NY 10012
Owner Telephone:	(212) 226-3100
Owner Type:	Private Resident
Owner Subtype:	Not reported
Mailing Name:	BIG GREENE ASSOC
Mailing Address:	110 GREENE ST
Mailing Address 2:	SUITE 500
Mailing City,St,Zip:	NEW YORK, NY 10012
Mailing Contact:	MARC PALERMO
Mailing Telephone:	(212) 226-3100
Owner Mark:	First Owner
Facility Status:	1 - Active PBS facility, i.e. total capacity of the PBS tanks is greater than 1,100 gallons, regardless if Subpart 360-14 tanks exist or not at the facility.
Facility Addr2:	123 MERCER ST
SWIS ID:	6201
Old PBS Number:	Not reported
Facility Type:	OTHER

BIG GREENE ASSOC (Continued) **U001832052**

Inspected Date:	Not reported
Inspector:	Not reported
Inspection Result:	Not reported
Federal ID:	Not reported
Certification Flag:	False
Certification Date:	12/28/2001
Expiration Date:	03/24/2007
Renew Flag:	False
Renewal Date:	20011113
Total Capacity:	7500
FAMT:	True
Facility Screen:	No Missing Data
Owner Screen:	No Missing Data
Tank Screen:	Minor Data Missing
Dead Letter:	False
CBS Number:	Not reported
Town or City:	NEW YORK CITY
County Code:	62
Town or City:	01
Region:	2

Tank Id:	001
Tank Location:	UNDERGROUND, VAULTED, WITH ACCESS
Tank Status:	In Service
Install Date:	19151201
Capacity (gals):	7500
Product Stored:	NOS 5 OR 6 FUEL OIL
Tank Type:	Steel/carbon steel
Tank Internal:	Not reported
Tank External:	Not reported
Pipe Location:	Not reported
Pipe Type:	STEEL/IRON
Pipe Internal:	Not reported
Pipe External:	Not reported
Second Containment:	Diking
Leak Detection:	None
Overfill Prot:	Product Level Gauge
Dispenser:	Suction
Date Tested:	Not reported
Next Test Date:	Not reported
Missing Data for Tank:	Minor Data Missing
Date Closed:	Not reported
Test Method:	Not reported
Deleted:	False
Updated:	False
Lat/long:	Not reported

AST:

Region:	STATE
DEC Region:	2
Site Status:	Unregulated
Facility Id:	2-085553
Program Type:	PBS
UTM X:	584537.86074999999
UTM Y:	4508670.9909300003
Expiration Date:	N/A

BIG GREENE ASSOC (Continued) **U001832052**

Affiliation Records:

Site Id:	2060
Affiliation Type:	Owner
Company Name:	BIG GREENE ASSOC
Contact Type:	OWNERS REP
Contact Name:	JAMES COLEY
Address1:	123-125 MERCER ST
Address2:	Not reported
City:	NEW YORK
State:	NY
Zip Code:	10012
Country Code:	001
Phone:	(212) 226-3100
Phone Ext:	Not reported
Email:	Not reported
Fax Number:	Not reported
Modified By:	NRLOMBAR
Date Last Modified:	3/13/2007

Site Id:	2060
Affiliation Type:	Mail Contact
Company Name:	BIG GREENE EAGLE
Contact Type:	Not reported
Contact Name:	ZACK TAGANI
Address1:	% GOLDMAN PROPERTIES
Address2:	110 GREENE STREET, SUITE 500
City:	NEW YORK
State:	NY
Zip Code:	10012
Country Code:	001
Phone:	(212) 226-3100
Phone Ext:	Not reported
Email:	Not reported
Fax Number:	Not reported
Modified By:	NRLOMBAR
Date Last Modified:	3/13/2007

Site Id:	2060
Affiliation Type:	On-Site Operator
Company Name:	BIG GREENE ASSOC
Contact Type:	Not reported
Contact Name:	ZACK TAGANI
Address1:	Not reported
Address2:	Not reported
City:	Not reported
State:	NN
Zip Code:	Not reported
Country Code:	999
Phone:	(212) 226-3100
Phone Ext:	Not reported
Email:	Not reported
Fax Number:	Not reported
Modified By:	NRLOMBAR
Date Last Modified:	3/13/2007

Site Id:	2060
Affiliation Type:	Emergency Contact

BIG GREENE ASSOC (Continued) **U001832052**

Company Name:	BIG GREENE ASSOC
Contact Type:	Not reported
Contact Name:	ZACK TAGANI
Address1:	Not reported
Address2:	Not reported
City:	Not reported
State:	NN
Zip Code:	Not reported
Country Code:	999
Phone:	(212) 226-3100
Phone Ext:	Not reported
Email:	Not reported
Fax Number:	Not reported
Modified By:	NRLOMBAR
Date Last Modified:	3/13/2007

Equipment Records:

A99 - Tank Internal Protection - Other
C01 - Pipe Location - Aboveground
E00 - Piping Secondary Containment - None
H00 - Tank Leak Detection - None
D01 - Pipe Type - Steel/Carbon Steel/Iron
J02 - Dispenser - Suction
L09 - Piping Leak Detection - Exempt Suction Piping
B01 - Tank External Protection - Painted/Asphalt Coating
F04 - Pipe External Protection - Fiberglass
I04 - Overfill - Product Level Gauge (A/G)
G00 - Tank Secondary Containment - None
K00 - Spill Prevention - None

Tank Info:

Tank Number:	001
Tank Id:	3324
Tank Location:	3
Tank Type:	Steel/Carbon Steel/Iron
Tank Status:	Closed - Removed
Tank Model:	Not reported
Pipe Model:	Not reported
Install Date:	12/01/1915
Capacity Gallons:	7500
Tightness Test Method:	NN
Date Test:	Not reported
Next Test Date:	Not reported
Date Tank Closed:	08/30/2006
Register:	True
Modified By:	NRLOMBAR
Last Modified:	03/13/2007

AT218 **GREENWICH HOUSE INC.** **AST** **A100194202**
East **312 BOWERY** **N/A**
1/8-1/4 **NEW YORK, NY 10003**
0.178 mi.
942 ft. **Site 1 of 2 in cluster AT**

Relative:
Higher

Actual:
42 ft.

AST:

Region:	STATE
DEC Region:	2
Site Status:	Active
Facility Id:	2-607171
Program Type:	PBS
UTM X:	585112.33655000001
UTM Y:	4508734.80461
Expiration Date:	2006/11/16

Affiliation Records:

Site Id:	29025
Affiliation Type:	Owner
Company Name:	KENNETH NOLAN 314 BOWERY CO. LLC C/O HECT & CO.
Contact Type:	Not reported
Contact Name:	Not reported
Address1:	111 WEST 40TH
Address2:	Not reported
City:	NEW YORK
State:	NY
Zip Code:	10018
Country Code:	001
Phone:	(212) 819-8080
Phone Ext:	Not reported
Email:	Not reported
Fax Number:	Not reported
Modified By:	TRANSLAT
Date Last Modified:	3/4/2004

Site Id:	29025
Affiliation Type:	Mail Contact
Company Name:	GREENICH HOUSE
Contact Type:	Not reported
Contact Name:	ROY LEAVITT
Address1:	27 BARROW ST
Address2:	Not reported
City:	NEW YORK
State:	NY
Zip Code:	10014
Country Code:	001
Phone:	(212) 242-4140
Phone Ext:	Not reported
Email:	Not reported
Fax Number:	Not reported
Modified By:	TRANSLAT
Date Last Modified:	3/4/2004

Site Id:	29025
Affiliation Type:	On-Site Operator
Company Name:	GREENWICH HOUSE INC.
Contact Type:	Not reported
Contact Name:	ROZ RICKETTS
Address1:	Not reported
Address2:	Not reported

GREENWICH HOUSE INC. (Continued) **A100194202**

City:	Not reported
State:	NN
Zip Code:	Not reported
Country Code:	001
Phone:	(212) 677-3000
Phone Ext:	Not reported
Email:	Not reported
Fax Number:	Not reported
Modified By:	TRANSLAT
Date Last Modified:	3/4/2004

Site Id:	29025
Affiliation Type:	Emergency Contact
Company Name:	KENNETH NOLAN 314 BOWERY CO. LLC C/O HECT & CO.
Contact Type:	Not reported
Contact Name:	GERARD CAPOZZALO
Address1:	Not reported
Address2:	Not reported
City:	Not reported
State:	NN
Zip Code:	Not reported
Country Code:	001
Phone:	(212) 242-4140
Phone Ext:	Not reported
Email:	Not reported
Fax Number:	Not reported
Modified By:	TRANSLAT
Date Last Modified:	3/4/2004

Equipment Records:

G00 - Tank Secondary Containment - None
I05 - Overfill - Vent Whistle
A00 - Tank Internal Protection - None
D01 - Pipe Type - Steel/Carbon Steel/Iron
J02 - Dispenser - Suction
L09 - Piping Leak Detection - Exempt Suction Piping
C03 - Pipe Location - Aboveground/Underground Combination
H00 - Tank Leak Detection - None
F00 - Pipe External Protection - None
I04 - Overfill - Product Level Gauge (A/G)
B05 - Tank External Protection - Jacketed

Tank Info:

Tank Number:	001
Tank Id:	62451
Tank Location:	1
Tank Type:	Steel/Carbon Steel/Iron
Tank Status:	In Service
Tank Model:	Not reported
Pipe Model:	Not reported
Install Date:	Not reported
Capacity Gallons:	1500
Tightness Test Method:	NN
Date Test:	Not reported
Next Test Date:	Not reported
Date Tank Closed:	Not reported

GREENWICH HOUSE INC. (Continued) **A100194202**

Register:	True
Modified By:	TRANSLAT
Last Modified:	03/04/2004

AQ219 **HOP YICK COMPANY INC** **HIST UST** **U002258264**
South **231 MOTT STREET** **AST** **N/A**
1/8-1/4 **NEW YORK, NY 10012**
0.180 mi.
950 ft. **Site 3 of 4 in cluster AQ**

Relative:
Lower

Actual:
40 ft.

HIST UST:

PBS Number:	2-213020
SPDES Number:	Not reported
Emergency Contact:	SELINA SHIH
Emergency Telephone:	(212) 406-9280
Operator:	SELINA SHIH
Operator Telephone:	(212) 406-9280
Owner Name:	HOP YICK COMPANY INC
Owner Address:	39 BOWERY, #918
Owner City,St,Zip:	NEW YORK, NY 10002
Owner Telephone:	(212) 406-9280
Owner Type:	Corporate/Commercial
Owner Subtype:	Not reported
Mailing Name:	HOP YICK COMPANY INC
Mailing Address:	39 BOWERY, #918
Mailing Address 2:	Not reported
Mailing City,St,Zip:	NEW YORK, NY 10002
Mailing Contact:	SELINA SHIH
Mailing Telephone:	(212) 406-9280
Owner Mark:	First Owner
Facility Status:	1 - Active PBS facility, i.e. total capacity of the PBS tanks is greater than 1,100 gallons, regardless if Subpart 360-14 tanks exist or not at the facility.
Facility Addr2:	231 MOTT STREET
SWIS ID:	6201
Old PBS Number:	Not reported
Facility Type:	APARTMENT BUILDING
Inspected Date:	Not reported
Inspector:	Not reported
Inspection Result:	Not reported
Federal ID:	Not reported
Certification Flag:	False
Certification Date:	09/09/1997
Expiration Date:	09/19/2002
Renew Flag:	False
Renewal Date:	Not reported
Total Capacity:	2000
FAMT:	True
Facility Screen:	No Missing Data
Owner Screen:	No Missing Data
Tank Screen:	No Missing Data
Dead Letter:	False
CBS Number:	Not reported
Town or City:	NEW YORK CITY
County Code:	62
Town or City:	01
Region:	2

HOP YICK COMPANY INC (Continued) **U002258264**

Tank Id:	001
Tank Location:	UNDERGROUND, VAULTED, WITH ACCESS
Tank Status:	In Service
Install Date:	Not reported
Capacity (gals):	2000
Product Stored:	NOS 1,2, OR 4 FUEL OIL
Tank Type:	Steel/carbon steel
Tank Internal:	None
Tank External:	None
Pipe Location:	Aboveground/Underground Combination
Pipe Type:	STEEL/IRON
Pipe Internal:	None
Pipe External:	None
Second Containment:	Diking
Leak Detection:	None
Overfill Prot:	Product Level Gauge
Dispenser:	Suction
Date Tested:	Not reported
Next Test Date:	Not reported
Missing Data for Tank:	No Missing Data
Date Closed:	Not reported
Test Method:	Not reported
Deleted:	False
Updated:	True
Lat/long:	Not reported

AST:

Region:	STATE
DEC Region:	2
Site Status:	Unregulated
Facility Id:	2-213020
Program Type:	PBS
UTM X:	584896.40821000002
UTM Y:	4508460.1325099999
Expiration Date:	N/A

Affiliation Records:

Site Id:	7841
Affiliation Type:	Owner
Company Name:	HOP YICK COMPANY INC
Contact Type:	Not reported
Contact Name:	Not reported
Address1:	39 BOWERY, #918
Address2:	Not reported
City:	NEW YORK
State:	NY
Zip Code:	10002
Country Code:	001
Phone:	(212) 406-9280
Phone Ext:	Not reported
Email:	Not reported
Fax Number:	Not reported
Modified By:	TRANSLAT
Date Last Modified:	3/4/2004

Site Id:	7841
Affiliation Type:	Mail Contact

HOP YICK COMPANY INC (Continued) **U002258264**

Company Name:	HOP YICK COMPANY INC
Contact Type:	Not reported
Contact Name:	SELINA SHIH
Address1:	39 BOWERY
Address2:	#918
City:	NEW YORK
State:	NY
Zip Code:	10002
Country Code:	001
Phone:	(212) 406-9280
Phone Ext:	Not reported
Email:	Not reported
Fax Number:	Not reported
Modified By:	TRANSLAT
Date Last Modified:	3/4/2004

Site Id:	7841
Affiliation Type:	On-Site Operator
Company Name:	SELINA SHIH
Contact Type:	Not reported
Contact Name:	ALFREDO PAGAN
Address1:	Not reported
Address2:	Not reported
City:	Not reported
State:	NN
Zip Code:	Not reported
Country Code:	001
Phone:	(212) 966-6368
Phone Ext:	Not reported
Email:	Not reported
Fax Number:	Not reported
Modified By:	TRANSLAT
Date Last Modified:	3/4/2004

Site Id:	7841
Affiliation Type:	Emergency Contact
Company Name:	HOP YICK COMPANY INC
Contact Type:	Not reported
Contact Name:	SELINA SHIH
Address1:	Not reported
Address2:	Not reported
City:	Not reported
State:	NN
Zip Code:	Not reported
Country Code:	001
Phone:	(212) 406-9280
Phone Ext:	Not reported
Email:	Not reported
Fax Number:	Not reported
Modified By:	TRANSLAT
Date Last Modified:	3/4/2004

Equipment Records:

J02 - Dispenser - Suction
D01 - Pipe Type - Steel/Carbon Steel/Iron
A00 - Tank Internal Protection - None
H00 - Tank Leak Detection - None

HOP YICK COMPANY INC (Continued) **U002258264**

C03 - Pipe Location - Aboveground/Underground Combination
B00 - Tank External Protection - None
I04 - Overfill - Product Level Gauge (A/G)
F00 - Pipe External Protection - None
I05 - Overfill - Vent Whistle
G03 - Tank Secondary Containment - Vault (w/o access)

Tank Info:

Tank Number:	001
Tank Id:	18810
Tank Location:	1
Tank Type:	Steel/Carbon Steel/Iron
Tank Status:	Closed - Removed
Tank Model:	Not reported
Pipe Model:	Not reported
Install Date:	Not reported
Capacity Gallons:	2000
Tightness Test Method:	NN
Date Test:	Not reported
Next Test Date:	Not reported
Date Tank Closed:	Not reported
Register:	True
Modified By:	TRANSLAT
Last Modified:	03/04/2004

AP220 **132 GREENE STREET HOLDINGS CORP** **RCRA-SQG** **1012186261**
West **132 GREENE ST** **NYR000161224**
1/8-1/4 **NEW YORK, NY 10012**
0.180 mi.
951 ft. **Site 3 of 8 in cluster AP**

Relative:
Lower

Actual:
25 ft.

RCRA-SQG:

Date form received by agency:	11/17/2008
Facility name:	132 GREENE STREET HOLDINGS CORP
Facility address:	132 GREENE ST NEW YORK, NY 10012
EPA ID:	NYR000161224
Mailing address:	METROPOLITAN AVE BROOKLYN, NY 11211
Contact:	THOMAS R HEAVEY
Contact address:	METROPOLITAN AVE BROOKLYN, NY 11211
Contact country:	US
Contact telephone:	(718) 832-6600
Contact email:	Not reported
EPA Region:	02
Classification:	Small Small Quantity Generator
Description:	Handler: generates more than 100 and less than 1000 kg of hazardous waste during any calendar month and accumulates less than 6000 kg of hazardous waste at any time; or generates 100 kg or less of hazardous waste during any calendar month, and accumulates more than 1000 kg of hazardous waste at any time

Owner/Operator Summary:

Owner/operator name:	132 GREENE STREET HOLDING CORP
Owner/operator address:	Not reported Not reported

132 GREENE STREET HOLDINGS CORP (Continued) **1012186261**

Owner/operator country: Not reported
Owner/operator telephone: Not reported
Legal status: Private
Owner/Operator Type: Owner
Owner/Op start date: 05/14/1976
Owner/Op end date: Not reported

Owner/operator name: THOMAS HEAVEY
Owner/operator address: Not reported
Not reported
Owner/operator country: Not reported
Owner/operator telephone: Not reported
Legal status: Private
Owner/Operator Type: Operator
Owner/Op start date: 05/01/2008
Owner/Op end date: Not reported

Handler Activities Summary:
U.S. importer of hazardous waste: No
Mixed waste (haz. and radioactive): No
Recycler of hazardous waste: No
Transporter of hazardous waste: No
Treater, storer or disposer of HW: No
Underground injection activity: No
On-site burner exemption: No
Furnace exemption: No
Used oil fuel burner: No
Used oil processor: No
User oil refiner: No
Used oil fuel marketer to burner: No
Used oil Specification marketer: No
Used oil transfer facility: No
Used oil transporter: No

Hazardous Waste Summary:
Waste code: D008
Waste name: LEAD

Violation Status: No violations found

AP221 **GREENE STREET HOLDING CORP** **AST U003397292**
West **132 GREENE STREET** **HIST AST N/A**
1/8-1/4 **NEW YORK, NY 10012**
0.180 mi.
951 ft. **Site 4 of 8 in cluster AP**

Relative:
Lower

Actual:
25 ft.

AST:
Region: STATE
DEC Region: 2
Site Status: Active
Facility Id: 2-603607
Program Type: PBS
UTM X: 584558.87294999999
UTM Y: 4508734.1556700002
Expiration Date: 2016/02/21

Affiliation Records:
Site Id: 25519

GREENE STREET HOLDING CORP (Continued) **U003397292**

Affiliation Type:	Owner
Company Name:	GREENE ST HOLDING CORP
Contact Type:	AGENT
Contact Name:	ANDREA BUNIS MGMT INC
Address1:	45 W 45TH ST #901
Address2:	Not reported
City:	NEW YORK
State:	NY
Zip Code:	10036
Country Code:	001
Phone:	(212) 302-5544
Phone Ext:	Not reported
Email:	Not reported
Fax Number:	Not reported
Modified By:	BVCAMPBE
Date Last Modified:	12/7/2010

Site Id:	25519
Affiliation Type:	Mail Contact
Company Name:	ANDREA BUNIS MANAGEMENT
Contact Type:	Not reported
Contact Name:	ALEX ROVAN
Address1:	45 WEST 45TH STREET
Address2:	#901
City:	NEW YORK
State:	NY
Zip Code:	10036
Country Code:	001
Phone:	(212) 302-5544
Phone Ext:	Not reported
Email:	ANDREA@ANDREABUNISMGMT.COM
Fax Number:	Not reported
Modified By:	BVCAMPBE
Date Last Modified:	12/7/2010

Site Id:	25519
Affiliation Type:	On-Site Operator
Company Name:	GREENE STREET HOLDING CORP
Contact Type:	Not reported
Contact Name:	ABMI
Address1:	Not reported
Address2:	Not reported
City:	Not reported
State:	NN
Zip Code:	Not reported
Country Code:	001
Phone:	(212) 302-5544
Phone Ext:	Not reported
Email:	Not reported
Fax Number:	Not reported
Modified By:	NRLOMBAR
Date Last Modified:	9/4/2008

Site Id:	25519
Affiliation Type:	Emergency Contact
Company Name:	GREENE ST HOLDING CORP
Contact Type:	Not reported

GREENE STREET HOLDING CORP (Continued) **U003397292**

Contact Name:	ABMI
Address1:	Not reported
Address2:	Not reported
City:	Not reported
State:	NN
Zip Code:	Not reported
Country Code:	999
Phone:	(212) 302-5544
Phone Ext:	Not reported
Email:	Not reported
Fax Number:	Not reported
Modified By:	NRLOMBAR
Date Last Modified:	9/4/2008

Equipment Records:

A00 - Tank Internal Protection - None
D01 - Pipe Type - Steel/Carbon Steel/Iron
J02 - Dispenser - Suction
L09 - Piping Leak Detection - Exempt Suction Piping
I05 - Overfill - Vent Whistle
C01 - Pipe Location - Aboveground
H00 - Tank Leak Detection - None
F00 - Pipe External Protection - None
G03 - Tank Secondary Containment - Vault (w/o access)
B00 - Tank External Protection - None

Tank Info:

Tank Number:	001
Tank Id:	54931
Tank Location:	1
Tank Type:	Steel/Carbon Steel/Iron
Tank Status:	In Service
Tank Model:	Not reported
Pipe Model:	Not reported
Install Date:	06/23/2003
Capacity Gallons:	5000
Tightness Test Method:	NN
Date Test:	Not reported
Next Test Date:	Not reported
Date Tank Closed:	Not reported
Register:	True
Modified By:	BVCAMPBE
Last Modified:	12/07/2010

HIST AST:

PBS Number:	2-603607
SWIS Code:	6201
Operator:	MARBROSE REALTY, INC.
Facility Phone:	(212) 769-3706
Facility Addr2:	Not reported
Facility Type:	APARTMENT BUILDING
Emergency:	MARBROSE REALTY, INC.
Emergency Tel:	(212) 769-3706
Old PBSNO:	Not reported
Date Inspected:	Not reported
Inspector:	Not reported

GREENE STREET HOLDING CORP (Continued) **U003397292**

Result of Inspection:	Not reported
Owner Name:	GREENE ST HOLDING CORP. C/O MARBROSE REALTY
Owner Address:	43 W. 75TH STREET
Owner City,St,Zip:	NEW YORK, NY 10023
Federal ID:	Not reported
Owner Tel:	(212) 769-3706
Owner Type:	Corporate/Commercial
Owner Subtype:	Not reported
Mailing Contact:	JACQUES OHAYON
Mailing Name:	MARBROSE REALTY, INC.
Mailing Address:	43 W. 75TH STREET
Mailing Address 2:	Not reported
Mailing City,St,Zip:	NEW YORK, NY 10023
Mailing Telephone:	(212) 769-3706
Owner Mark:	First Owner
Facility Status:	1 - Active PBS facility, i.e. total capacity of the PBS tanks is greater than 1,100 gallons, regardless if Subpart 360-14 tanks exist or not at the facility.
Certification Flag:	False
Certification Date:	09/30/1999
Expiration:	08/07/2003
Renew Flag:	False
Renew Date:	Not reported
Total Capacity:	5000
FAMT:	True
Facility Screen:	No Missing Data
Owner Screen:	No Missing Data
Tank Screen:	No Missing Data
Dead Letter:	False
CBS Number:	Not reported
Town or City:	NEW YORK CITY
County Code:	62
Town or City Code:	01
Region:	2

Tank ID:	001
Tank Location:	ABOVEGROUND
Tank Status:	In Service
Install Date:	Not reported
Capacity (Gal):	5000
Product Stored:	NOS 1,2, OR 4 FUEL OIL
Tank Type:	Steel/carbon steel
Tank Internal:	0
Tank External:	00
Pipe Location:	Aboveground
Pipe Type:	STEEL/IRON
Pipe Internal:	None
Pipe External:	00
Tank Containment:	Diking
Leak Detection:	00
Overfill Protection:	06
Dispenser Method:	Suction
Date Tested:	Not reported
Next Test Date:	Not reported
Missing Data for Tank:	No Missing Data
Date Closed:	Not reported
Test Method:	Not reported

GREENE STREET HOLDING CORP (Continued) **U003397292**

Deleted: False
Updated: True
SPDES Number: Not reported
Lat/Long: Not reported

AP222 **132 GREENE STREET** **MANIFEST** **S109375581**
West **132 GREENE STREET** **NY Spills** **N/A**
1/8-1/4 **NEW YORK, NY**
0.180 mi.
951 ft. **Site 5 of 8 in cluster AP**

Relative:
Lower

Actual:
25 ft.

NY MANIFEST:

EPA ID:	NYR000161224
Country:	USA
Mailing Name:	132 GREENE STREET HOLDINGS CORP
Mailing Contact:	132 GREENE STREET HOLDINGS CORP
Mailing Address:	242 METROPOLITAN AVE
Mailing Address 2:	Not reported
Mailing City:	BROOKLYN
Mailing State:	NY
Mailing Zip:	11201
Mailing Zip4:	Not reported
Mailing Country:	USA
Mailing Phone:	718-314-8975

Document ID:	Not reported
Manifest Status:	Not reported
Trans1 State ID:	NJD054126164
Trans2 State ID:	Not reported
Generator Ship Date:	2008-12-05
Trans1 Recv Date:	2008-12-05
Trans2 Recv Date:	Not reported
TSD Site Recv Date:	2008-12-05
Part A Recv Date:	Not reported
Part B Recv Date:	Not reported
Generator EPA ID:	NYR000161224
Trans1 EPA ID:	Not reported
Trans2 EPA ID:	Not reported
TSDF ID:	NJD991291105
Waste Code:	Not reported
Quantity:	20660.0
Units:	P - Pounds
Number of Containers:	1.0
Container Type:	CM - Metal boxes, cases, roll-offs
Handling Method:	L Landfill.
Specific Gravity:	1.0
Year:	2008
Manifest Tracking Num:	000178944JJK
Import Ind:	N
Export Ind:	N
Discr Quantity Ind:	Y
Discr Type Ind:	N
Discr Residue Ind:	N
Discr Partial Reject Ind:	N
Discr Full Reject Ind:	N
Manifest Ref Num:	Not reported
Alt Fac RCRA Id:	Not reported

132 GREENE STREET (Continued) **S109375581**

Alt Fac Sign Date: Not reported
Mgmt Method Type Code: H141

NY Spills:

Site ID:	130684
Facility Addr2:	Not reported
Facility ID:	9208283
Spill Number:	9208283
Facility Type:	ER
SWIS:	3101
Investigator:	SJMILLER
Referred To:	Not reported
Spill Date:	10/18/1992
Reported to Dept:	10/18/1992
CID:	Not reported
Spill Cause:	Equipment Failure
Water Affected:	Not reported
Spill Source:	Commercial/Industrial
Spill Notifier:	Responsible Party
Cleanup Ceased:	10/22/1992
Cleanup Meets Std:	True
Last Inspection:	Not reported
Recommended Penalty:	Penalty Not Recommended
UST Trust:	False
Spill Class:	Known release with minimal potential for fire or hazard. DEC Response. Willing Responsible Party. Corrective action taken.
Spill Closed Dt:	10/22/1992
Remediation Phase:	0
Date Entered In Computer:	12/9/1992
Spill Record Last Update:	8/20/2003
Spiller Name:	Not reported
Spiller Company:	Not reported
Spiller Address:	Not reported
Spiller City,St,Zip:	***Update***, ZZ
Spiller Company:	001
Contact Name:	Not reported
Contact Phone:	Not reported
DEC Region:	2
DER Facility ID:	112607
DEC Memo:	Prior to Sept, 2004 data translation this spill Lead_DEC Field was "MILLER"
Remarks:	SUCTION LINE LET GO FOR TANK TO BOILER

Material:

Site ID:	130684
Operable Unit ID:	975155
Operable Unit:	01
Material ID:	408874
Material Code:	0002
Material Name:	#4 Fuel Oil
Case No.:	Not reported
Material FA:	Petroleum
Quantity:	400
Units:	Gallons
Recovered:	No
Resource Affected:	Not reported
Oxygenate:	False

132 GREENE STREET (Continued) **S109375581**

Tank Test:

Site ID:	Not reported
Spill Tank Test:	Not reported
Tank Number:	Not reported
Tank Size:	Not reported
Test Method:	Not reported
Leak Rate:	Not reported
Gross Fail:	Not reported
Modified By:	Not reported
Last Modified:	Not reported
Test Method:	Not reported

AU223 **CON EDISON** **RCRA-CESQG** **1014397694**
South **48 SPRING ST FRONT OF** **NYP004200275**
1/8-1/4 **NEW YORK, NY 10013**
0.181 mi.
957 ft. **Site 1 of 7 in cluster AU**

Relative:
Lower

Actual:
37 ft.

RCRA-CESQG:

Date form received by agency:	12/10/2009
Facility name:	CON EDISON
Facility address:	48 SPRING ST FRONT OF NEW YORK, NY 10013
EPA ID:	NYP004200275
Mailing address:	4 IRVING PL, RM 828 NEW YORK, NY 10003
Contact:	STEVEN MARTIS
Contact address:	Not reported Not reported
Contact country:	Not reported
Contact telephone:	(917) 416-5423
Contact email:	Not reported
EPA Region:	02
Classification:	Conditionally Exempt Small Quantity Generator
Description:	Handler: generates 100 kg or less of hazardous waste per calendar month, and accumulates 1000 kg or less of hazardous waste at any time; or generates 1 kg or less of acutely hazardous waste per calendar month, and accumulates at any time: 1 kg or less of acutely hazardous waste; or 100 kg or less of any residue or contaminated soil, waste or other debris resulting from the cleanup of a spill, into or on any land or water, of acutely hazardous waste; or generates 100 kg or less of any residue or contaminated soil, waste or other debris resulting from the cleanup of a spill, into or on any land or water, of acutely hazardous waste during any calendar month, and accumulates at any time: 1 kg or less of acutely hazardous waste; or 100 kg or less of any residue or contaminated soil, waste or other debris resulting from the cleanup of a spill, into or on any land or water, of acutely hazardous waste

Handler Activities Summary:

U.S. importer of hazardous waste:	No
Mixed waste (haz. and radioactive):	No
Recycler of hazardous waste:	No
Transporter of hazardous waste:	No
Treater, storer or disposer of HW:	No
Underground injection activity:	No

CON EDISON (Continued) **1014397694**

On-site burner exemption: No
Furnace exemption: No
Used oil fuel burner: No
Used oil processor: No
User oil refiner: No
Used oil fuel marketer to burner: No
Used oil Specification marketer: No
Used oil transfer facility: No
Used oil transporter: No

Violation Status: No violations found

AU224 **NYC DEP** **RCRA-NonGen** **1014395552**
South **48 SPRING ST** **NYP003664539**
1/8-1/4 **NEW YORK, NY 10012**
0.181 mi.
957 ft. **Site 2 of 7 in cluster AU**

Relative:
Lower

Actual:
37 ft.

RCRA-NonGen:
Date form received by agency: 10/02/2009
Facility name: NYC DEP
Facility address: 48 SPRING ST
NEW YORK, NY 10012
EPA ID: NYP003664539
Mailing address: JUNCTION BLVD
FLUSHING, NY 11373
Contact: JOANNE NURSE
Contact address: JUNCTION BLVD
FLUSHING, NY 11373
Contact country: US
Contact telephone: (718) 595-4675
Contact email: Not reported
EPA Region: 02
Classification: Non-Generator
Description: Handler: Non-Generators do not presently generate hazardous waste

Handler Activities Summary:
U.S. importer of hazardous waste: No
Mixed waste (haz. and radioactive): No
Recycler of hazardous waste: No
Transporter of hazardous waste: No
Treater, storer or disposer of HW: No
Underground injection activity: No
On-site burner exemption: No
Furnace exemption: No
Used oil fuel burner: No
Used oil processor: No
User oil refiner: No
Used oil fuel marketer to burner: No
Used oil Specification marketer: No
Used oil transfer facility: No
Used oil transporter: No

Universal Waste Summary:
Waste type: Consumer Electronics
Accumulated waste on-site: No
Generated waste on-site: No

NYC DEP (Continued) **1014395552**

Waste type: Oil-Based Finishes
Accumulated waste on-site: No
Generated waste on-site: No

Waste type: Other Universal Waste
Accumulated waste on-site: No
Generated waste on-site: No

Waste type: Batteries
Accumulated waste on-site: No
Generated waste on-site: Not reported

Waste type: Lamps
Accumulated waste on-site: No
Generated waste on-site: Not reported

Waste type: Pesticides
Accumulated waste on-site: No
Generated waste on-site: Not reported

Waste type: Thermostats
Accumulated waste on-site: No
Generated waste on-site: Not reported

Violation Status: No violations found

AU225 **CON EDISON SERVICE BOX 48062** **MANIFEST** **S110137903**
South **48 SPRING STREET** **NY Spills** **N/A**
1/8-1/4 **MANHATTAN, NY**
0.181 mi.
957 ft. **Site 3 of 7 in cluster AU**

Relative:
Lower

Actual:
37 ft.

NY MANIFEST:
EPA ID: NYP004200275
Country: USA
Mailing Name: CONSOLIDATED EDISON
Mailing Contact: FRANKLYN MURRAY
Mailing Address: 4 IRVING PLACE RM 828
Mailing Address 2: Not reported
Mailing City: NEW YORK
Mailing State: NY
Mailing Zip: 10003
Mailing Zip4: Not reported
Mailing Country: USA
Mailing Phone: 212-460-2808

Document ID: Not reported
Manifest Status: Not reported
Trans1 State ID: NJ0000027193
Trans2 State ID: Not reported
Generator Ship Date: 2009-12-10
Trans1 Recv Date: 2009-12-10
Trans2 Recv Date: Not reported
TSD Site Recv Date: 2009-12-10
Part A Recv Date: Not reported
Part B Recv Date: Not reported
Generator EPA ID: NYP004200275
Trans1 EPA ID: Not reported

CON EDISON SERVICE BOX 48062 (Continued) **S110137903**

Trans2 EPA ID:	Not reported
TSDF ID:	NJD002200046
Waste Code:	Not reported
Quantity:	500.0
Units:	P - Pounds
Number of Containers:	1.0
Container Type:	TT - Cargo tank, tank trucks
Handling Method:	T Chemical, physical, or biological treatment.
Specific Gravity:	1.0
Year:	2009
Manifest Tracking Num:	001085569GBF
Import Ind:	N
Export Ind:	N
Discr Quantity Ind:	N
Discr Type Ind:	N
Discr Residue Ind:	N
Discr Partial Reject Ind:	N
Discr Full Reject Ind:	N
Manifest Ref Num:	Not reported
Alt Fac RCRA Id:	Not reported
Alt Fac Sign Date:	Not reported
Mgmt Method Type Code:	H111

NY Spills:

Site ID:	422514
Facility Addr2:	Not reported
Facility ID:	0909784
Spill Number:	0909784
Facility Type:	ER
SWIS:	3101
Investigator:	mxferoze
Referred To:	Not reported
Spill Date:	12/3/2009
Reported to Dept:	12/3/2009
CID:	Not reported
Spill Cause:	Unknown
Water Affected:	Not reported
Spill Source:	Commercial/Industrial
Spill Notifier:	Responsible Party
Cleanup Ceased:	Not reported
Cleanup Meets Std:	False
Last Inspection:	Not reported
Recommended Penalty:	Penalty Not Recommended
UST Trust:	False
Spill Class:	Known release with minimal potential for fire or hazard. DEC Response. Willing Responsible Party. Corrective action taken.
Spill Closed Dt:	12/17/2009
Remediation Phase:	0
Date Entered In Computer:	12/3/2009
Spill Record Last Update:	12/17/2009
Spiller Name:	Not reported
Spiller Company:	CON EDISON
Spiller Address:	Not reported
Spiller City,St,Zip:	NY
Spiller Company:	999
Contact Name:	ERT
Contact Phone:	(212) 580-8383

CON EDISON SERVICE BOX 48062 (Continued) **S110137903**

DEC Region: 2
DER Facility ID: 371453
DEC Memo: 12/17/09 - See eDocs for Con Ed report detailing cleanup and closure.
Remarks: 2122 THE CALLER ADVISED DISPATCH THE SPILL CAUSE IS UNKNOWN. NO WATER WAYS AFFECTED. THE CLEAN UP IS PENDING ON THE RESULTS OF THE TESTS BEING CONDUCTED.

Material:
Site ID: 422514
Operable Unit ID: 1178350
Operable Unit: 01
Material ID: 2171717
Material Code: 0009
Material Name: Gasoline
Case No.: Not reported
Material FA: Petroleum
Quantity: 3
Units: Gallons
Recovered: Not reported
Resource Affected: Not reported
Oxygenate: False

Tank Test:
Site ID: Not reported
Spill Tank Test: Not reported
Tank Number: Not reported
Tank Size: Not reported
Test Method: Not reported
Leak Rate: Not reported
Gross Fail: Not reported
Modified By: Not reported
Last Modified: Not reported
Test Method: Not reported

AM226 **CASTIRON COURT CORP** **AST** **A100349520**
SW **537 BROADWAY** **N/A**
1/8-1/4 **NEW YORK, NY 10012**
0.183 mi.
965 ft. **Site 7 of 7 in cluster AM**

Relative:
Lower

Actual:
30 ft.

AST:
Region: STATE
DEC Region: 2
Site Status: Unregistered
Facility Id: 2-611268
Program Type: PBS
UTM X: 584567.88104000001
UTM Y: 4508526.4264599998
Expiration Date: N/A

Affiliation Records:
Site Id: 425418
Affiliation Type: Owner
Company Name: CASTIRON COURT CORP
Contact Type: AGENT
Contact Name: MARL HOFFMAN
Address1: 300 WEST 55TH ST C/O HOFFMAN MGMT

CASTIRON COURT CORP (Continued) **A100349520**

Address2:	Not reported
City:	NEW YORK
State:	NY
Zip Code:	10019
Country Code:	001
Phone:	(212) 247-4975
Phone Ext:	Not reported
Email:	Not reported
Fax Number:	Not reported
Modified By:	MSBAPTIS
Date Last Modified:	3/2/2010

Site Id:	425418
Affiliation Type:	Mail Contact
Company Name:	Not reported
Contact Type:	Not reported
Contact Name:	MARL HOFFMAN
Address1:	300 WEST 55TH ST C/O HOFFMAN MGMT
Address2:	SUITE 2S
City:	NEW YORK
State:	NY
Zip Code:	10019
Country Code:	001
Phone:	(212) 247-4975
Phone Ext:	Not reported
Email:	Not reported
Fax Number:	Not reported
Modified By:	MSBAPTIS
Date Last Modified:	3/2/2010

Site Id:	425418
Affiliation Type:	On-Site Operator
Company Name:	CASTIRON COURT CORP
Contact Type:	Not reported
Contact Name:	KEVIN HARRISON
Address1:	Not reported
Address2:	Not reported
City:	Not reported
State:	NN
Zip Code:	Not reported
Country Code:	001
Phone:	(917) 658-0593
Phone Ext:	Not reported
Email:	Not reported
Fax Number:	Not reported
Modified By:	MSBAPTIS
Date Last Modified:	3/2/2010

Site Id:	425418
Affiliation Type:	Emergency Contact
Company Name:	CASTIRON COURT CORP
Contact Type:	Not reported
Contact Name:	KEVIN HARRISON
Address1:	Not reported
Address2:	Not reported
City:	Not reported
State:	NN

CASTIRON COURT CORP (Continued) **A100349520**

Zip Code: Not reported
Country Code: 001
Phone: (917) 658-0593
Phone Ext: Not reported
Email: Not reported
Fax Number: Not reported
Modified By: MSBAPTIS
Date Last Modified: 3/2/2010

Equipment Records:

A00 - Tank Internal Protection - None
D01 - Pipe Type - Steel/Carbon Steel/Iron
J02 - Dispenser - Suction
L09 - Piping Leak Detection - Exempt Suction Piping
B01 - Tank External Protection - Painted/Asphalt Coating
F00 - Pipe External Protection - None
I04 - Overfill - Product Level Gauge (A/G)
C03 - Pipe Location - Aboveground/Underground Combination
G00 - Tank Secondary Containment - None
I05 - Overfill - Vent Whistle
B05 - Tank External Protection - Jacketed
H06 - Tank Leak Detection - Impervious Barrier/Concrete Pad (A/G)

Tank Info:

Tank Number: 001
Tank Id: 233197
Tank Location: 1
Tank Type: Steel/Carbon Steel/Iron
Tank Status: In Service
Tank Model: Not reported
Pipe Model: Not reported
Install Date: Not reported
Capacity Gallons: 2500
Tightness Test Method: NN
Date Test: Not reported
Next Test Date: Not reported
Date Tank Closed: Not reported
Register: True
Modified By: MSBAPTIS
Last Modified: 03/02/2010

AR227 **TAYLOR ASSOCIATES** **MANIFEST** **S110047332**
SW **78-84 CROSBY ST** **N/A**
1/8-1/4 **NEW YORK, NY 10012**
0.183 mi.
966 ft. **Site 2 of 8 in cluster AR**

Relative:
Lower

Actual:
32 ft.

NY MANIFEST:
EPA ID: NYR000147330
Country: USA
Mailing Name: TAYLOR ASSOCIATES
Mailing Contact: TAYLOR ASSOCIATES
Mailing Address: 5-44 47th AVE
Mailing Address 2: Not reported
Mailing City: LONG ISLAND CITY
Mailing State: NY
Mailing Zip: 11101

TAYLOR ASSOCIATES (Continued) **S110047332**

Mailing Zip4: Not reported
Mailing Country: USA
Mailing Phone: 718-478-3021

NY MANIFEST:
No Manifest Records Available

AQ228 **229 MOTT STREET** **UST** **U000403189**
South **229 MOTT STREET** **HIST UST** **N/A**
1/8-1/4 **NYC, NY 10012**
0.184 mi.
970 ft. **Site 4 of 4 in cluster AQ**

Relative:
Lower

Actual:
40 ft.

UST:
Facility Id: 2-213039
Region: STATE
DEC Region: 2
Site Status: Administratively Closed
Program Type: PBS
Expiration Date: N/A
UTM X: 584893.79833999998
UTM Y: 4508451.9982399996

Affiliation Records:
Site Id: 7842
Affiliation Type: Owner
Company Name: MOTT TOWN 2 LIMITED PARTNERSHI
Contact Type: Not reported
Contact Name: Not reported
Address1: 20 WEST 38TH ST
Address2: Not reported
City: NYC
State: NY
Zip Code: 10018
Country Code: 001
Phone: (212) 764-6050
Phone Ext: Not reported
Email: Not reported
Fax Number: Not reported
Modified By: TRANSLAT
Date Last Modified: 3/4/2004

Site Id: 7842
Affiliation Type: Mail Contact
Company Name: MOTT TOWN 2 LIMITED PARTNERSHI
Contact Type: Not reported
Contact Name: Not reported
Address1: 20 WEST 38TH ST
Address2: Not reported
City: NYC
State: NY
Zip Code: 10018
Country Code: 001
Phone: (212) 764-6050
Phone Ext: Not reported
Email: Not reported
Fax Number: Not reported
Modified By: TRANSLAT

229 MOTT STREET (Continued) **U000403189**

Date Last Modified: 3/4/2004

Site Id: 7842
Affiliation Type: On-Site Operator
Company Name: 229 MOTT STREET
Contact Type: Not reported
Contact Name: LANCE 4 LALONE
Address1: Not reported
Address2: Not reported
City: Not reported
State: NN
Zip Code: Not reported
Country Code: 001
Phone: (212) 219-8261
Phone Ext: Not reported
Email: Not reported
Fax Number: Not reported
Modified By: TRANSLAT
Date Last Modified: 3/4/2004

Site Id: 7842
Affiliation Type: Emergency Contact
Company Name: MOTT TOWN 2 LIMITED PARTNERSHI
Contact Type: Not reported
Contact Name: LANCE J LALONE
Address1: Not reported
Address2: Not reported
City: Not reported
State: NN
Zip Code: Not reported
Country Code: 001
Phone: (212) 764-6050
Phone Ext: Not reported
Email: Not reported
Fax Number: Not reported
Modified By: TRANSLAT
Date Last Modified: 3/4/2004

Equipment Records:

H00 - Tank Leak Detection - None
B00 - Tank External Protection - None
G03 - Tank Secondary Containment - Vault (w/o access)
J02 - Dispenser - Suction
D01 - Pipe Type - Steel/Carbon Steel/Iron
A00 - Tank Internal Protection - None
I04 - Overfill - Product Level Gauge (A/G)
F00 - Pipe External Protection - None
C00 - Pipe Location - No Piping

Tank Info:
Site ID: 7842

Tank Number: 001
Tank ID: 18811
Tank Status: Administratively Closed
Tank Model: Not reported
Pipe Model: Not reported

229 MOTT STREET (Continued) **U000403189**

Install Date:	Not reported
Capacity Gallons:	2000
Tightness Test Method:	NN
Next Test Date:	Not reported
Date Tank Closed:	09/01/1996
Tank Location:	6
Tank Type:	Steel/carbon steel
Date Test:	Not reported
Register:	True
Modified By:	TRANSLAT
Last Modified:	03/04/2004

HIST UST:

PBS Number:	2-213039
SPDES Number:	Not reported
Emergency Contact:	LANCE J LALONE
Emergency Telephone:	(212) 764-6050
Operator:	LANCE 4 LALONE
Operator Telephone:	(212) 219-8261
Owner Name:	MOTT TOWN 2 LIMITED PARTNERSHI
Owner Address:	20 WEST 38TH ST
Owner City,St,Zip:	NYC, NY 10018
Owner Telephone:	(212) 764-6050
Owner Type:	Not reported
Owner Subtype:	Not reported
Mailing Name:	MOTT TOWN 2 LIMITED PARTNERSHI
Mailing Address:	20 WEST 38TH ST
Mailing Address 2:	Not reported
Mailing City,St,Zip:	NYC, NY 10018
Mailing Contact:	Not reported
Mailing Telephone:	(212) 764-6050
Owner Mark:	First Owner
Facility Status:	3 - Administratively closed (reasons include business is closed and/or mail is undeliverable, and staff cannot check if tanks were removed; or a duplicate registration was generated).
Facility Addr2:	229 MOTT STREET
SWIS ID:	6201
Old PBS Number:	Not reported
Facility Type:	Not reported
Inspected Date:	Not reported
Inspector:	Not reported
Inspection Result:	Not reported
Federal ID:	Not reported
Certification Flag:	False
Certification Date:	08/24/1987
Expiration Date:	08/24/1992
Renew Flag:	False
Renewal Date:	Not reported
Total Capacity:	0
FAMT:	True
Facility Screen:	Minor Data Missing
Owner Screen:	Minor Data Missing
Tank Screen:	Minor Data Missing
Dead Letter:	True
CBS Number:	Not reported
Town or City:	NEW YORK CITY
County Code:	62

229 MOTT STREET (Continued) **U000403189**

Town or City:	01
Region:	2
Tank Id:	001
Tank Location:	UNDERGROUND, VAULTED, WITH ACCESS
Tank Status:	Undefined
Install Date:	Not reported
Capacity (gals):	2000
Product Stored:	NOS 1,2, OR 4 FUEL OIL
Tank Type:	Steel/carbon steel
Tank Internal:	Not reported
Tank External:	Not reported
Pipe Location:	Not reported
Pipe Type:	STEEL/IRON
Pipe Internal:	Not reported
Pipe External:	Not reported
Second Containment:	Diking
Leak Detection:	None
Overfill Prot:	Product Level Gauge
Dispenser:	Suction
Date Tested:	Not reported
Next Test Date:	Not reported
Missing Data for Tank:	Minor Data Missing
Date Closed:	09/01/1996
Test Method:	Not reported
Deleted:	False
Updated:	False
Lat/long:	Not reported

AL229 **109 PRINCE ST** **LTANKS** **S106703636**
West **109 PRINCE ST** **HIST LTANKS** **N/A**
1/8-1/4 **MANHATTAN, NY**
0.184 mi.
971 ft. **Site 4 of 4 in cluster AL**

Relative: **Lower**

Actual: **25 ft.**

LTANKS:

Site ID:	246381
Spill No:	9205530
Spill Date:	8/13/1992
Spill Cause:	Tank Failure
Spill Source:	Commercial/Industrial
Spill Class:	Known release with minimal potential for fire or hazard. DEC Response. Willing Responsible Party. Corrective action taken.
Spill Closed Dt:	12/27/2002
Facility Addr2:	Not reported
Cleanup Ceased:	Not reported
Cleanup Meets Standard:	False
SWIS:	3101
Investigator:	SJMILLER
Referred To:	Not reported
Reported to Dept:	8/13/1992
CID:	Not reported
Water Affected:	Not reported
Spill Notifier:	Other
Last Inspection:	Not reported
Recommended Penalty:	Penalty Not Recommended
UST Involvement:	False
Remediation Phase:	0

109 PRINCE ST (Continued) **S106703636**

Date Entered In Computer: 8/21/1992
Spill Record Last Update: 12/27/2002
Spiller Name: Not reported
Spiller Company: Not reported
Spiller Address: Not reported
Spiller City,St,Zip: ***Update***, ZZ
Spiller County: 001
Spiller Contact: Not reported
Spiller Phone: Not reported
Spiller Extention: Not reported
DEC Region: 2
DER Facility ID: 202350
DEC Memo: Prior to Sept, 2004 data translation this spill Lead_DEC Field was "MILLER"
Remarks: CONTAMINATED SOIL TO BE PICKED UP & DISPOSED BY HAZARDOUS ELIMINATION CORP.

Material:
Site ID: 246381
Operable Unit ID: 969142
Operable Unit: 01
Material ID: 409735
Material Code: 0066A
Material Name: UNKNOWN PETROLEUM
Case No.: Not reported
Material FA: Petroleum
Quantity: -1
Units: Pounds
Recovered: No
Resource Affected: Not reported
Oxygenate: False

Tank Test:
Site ID: Not reported
Spill Tank Test: Not reported
Tank Number: Not reported
Tank Size: Not reported
Test Method: Not reported
Leak Rate: Not reported
Gross Fail: Not reported
Modified By: Not reported
Last Modified: Not reported
Test Method: Not reported

HIST LTANKS:
Region of Spill: 2
Spill Number: 9205530
Spill Date: 08/13/1992
Spill Time: 09:00
Spill Cause: Tank Failure
Resource Affectd: On Land
Water Affected: Not reported
Spill Source: Other Commercial/Industrial
Spill Class: Known release with minimal potential for fire or hazard. DEC Response. Willing Responsible Party. Corrective action taken.

109 PRINCE ST (Continued) **S106703636**

Spill Closed Dt:	/ /
Cleanup Ceased:	/ /
Cleanup Meets Standard:	False
Investigator:	MILLER
Caller Name:	Not reported
Caller Agency:	Not reported
Caller Phone:	Not reported
Caller Extension:	Not reported
Notifier Name:	Not reported
Notifier Agency:	Not reported
Notifier Phone:	Not reported
Notifier Extension:	Not reported
Reported to Department Date:	08/13/92
Reported to Department Time:	11:46
SWIS:	62
Spiller Contact:	Not reported
Spiller Phone:	Not reported
Spiller Extention:	Not reported
Spiller Name:	Not reported
Spiller Address:	Not reported
Spiller City,St,Zip:	Not reported
Spiller Cleanup Date:	/ /
Facility Contact:	Not reported
Facility Phone:	Not reported
Facility Extention:	Not reported
Spill Notifier:	Other
PBS Number:	2-600439
Last Inspection:	/ /
Recommended Penalty:	Penalty Not Recommended
Enforcement Date:	/ /
Investigation Complete:	/ /
UST Involvement:	False
Date Region Sent Summary to Central Office:	/ /
Corrective Action Plan Submitted:	/ /
Date Spill Entered In Computer Data File:	08/21/92
Time Spill Entered In Computer Data File:	Not reported
Spill Record Last Update:	06/22/01
Is Updated:	False

Tank:

PBS Number:	Not reported
Tank Number:	Not reported
Tank Size:	Not reported
Test Method:	Not reported
Leak Rate Failed Tank:	Not reported
Gross Leak Rate:	Not reported

Material:

Material Class Type:	Petroleum
Quantity Spilled:	-1
Unkonwn Quantity Spilled:	False
Units:	Pounds
Quantity Recovered:	0
Unkonwn Quantity Recovered:	False
Material:	UNKNOWN PETROLEUM
Class Type:	UNKNOWN PETROLEUM
Times Material Entry In File:	16414

109 PRINCE ST (Continued) **S106703636**

CAS Number: Not reported
Last Date: 19940929
DEC Remarks: Not reported
Spill Cause: CONTAMINATED SOIL TO BE PICKED UP DISPOSED BY HAZARDOUS ELIMINATION CORP.

AK230 **676 BROADWAY** **AST U003387012**
NNE **676 BROADWAY** **HIST AST N/A**
1/8-1/4 **NY, NY 10013**
0.184 mi.
972 ft. **Site 3 of 3 in cluster AK**

Relative:
Lower

Actual:
40 ft.

AST:
Region: STATE
DEC Region: 2
Site Status: Active
Facility Id: 2-236411
Program Type: PBS
UTM X: 584911.32727999997
UTM Y: 4509008.7372599998
Expiration Date: 2016/10/12

Affiliation Records:
Site Id: 8758
Affiliation Type: Mail Contact
Company Name: DITMAS MGMT CORP
Contact Type: Not reported
Contact Name: AARON T SIRULNICK
Address1: 3333 NEW HYDE PARK RD
Address2: Not reported
City: NEW HYDE PARK
State: NY
Zip Code: 11042
Country Code: 001
Phone: (516) 374-7000
Phone Ext: Not reported
Email: Not reported
Fax Number: Not reported
Modified By: BVCAMPBE
Date Last Modified: 8/12/2011

Site Id: 8758
Affiliation Type: On-Site Operator
Company Name: JORDAN REALTY LLC
Contact Type: Not reported
Contact Name: LUIS DELACRUZ
Address1: Not reported
Address2: Not reported
City: Not reported
State: NN
Zip Code: Not reported
Country Code: 001
Phone: (718) 641-2133
Phone Ext: Not reported
Email: Not reported
Fax Number: Not reported
Modified By: BVCAMPBE
Date Last Modified: 8/12/2011

676 BROADWAY (Continued) **U003387012**

Site Id:	8758
Affiliation Type:	Emergency Contact
Company Name:	JORDAN REALTY LLC
Contact Type:	Not reported
Contact Name:	LUIS DELACRUZ
Address1:	Not reported
Address2:	Not reported
City:	Not reported
State:	NN
Zip Code:	Not reported
Country Code:	999
Phone:	(917) 562-1216
Phone Ext:	Not reported
Email:	Not reported
Fax Number:	Not reported
Modified By:	BVCAMPBE
Date Last Modified:	8/12/2011

Site Id:	8758
Affiliation Type:	Owner
Company Name:	JORDAN REALTY LLC
Contact Type:	MEMBER
Contact Name:	AARON SIRULNICK
Address1:	3333 NEW HYDE PARK RD
Address2:	Not reported
City:	NEW HYDE PARK
State:	NY
Zip Code:	11042
Country Code:	001
Phone:	(516) 374-7000
Phone Ext:	Not reported
Email:	Not reported
Fax Number:	Not reported
Modified By:	BVCAMPBE
Date Last Modified:	8/12/2011

Equipment Records:

D01 - Pipe Type - Steel/Carbon Steel/Iron
G02 - Tank Secondary Containment - Vault (w/access)
L00 - Piping Leak Detection - None
A01 - Tank Internal Protection - Epoxy Liner
I05 - Overfill - Vent Whistle
J03 - Dispenser - Gravity
F00 - Pipe External Protection - None
I04 - Overfill - Product Level Gauge (A/G)
C03 - Pipe Location - Aboveground/Underground Combination
E00 - Piping Secondary Containment - None
H00 - Tank Leak Detection - None
B00 - Tank External Protection - None
K00 - Spill Prevention - None

Tank Info:

Tank Number:	001
Tank Id:	11113
Tank Location:	3
Tank Type:	Steel/Carbon Steel/Iron

676 BROADWAY (Continued) **U003387012**

Tank Status:	In Service
Tank Model:	Not reported
Pipe Model:	Not reported
Install Date:	01/01/1970
Capacity Gallons:	1500
Tightness Test Method:	NN
Date Test:	Not reported
Next Test Date:	Not reported
Date Tank Closed:	Not reported
Register:	True
Modified By:	BVCAMPBE
Last Modified:	08/12/2011

HIST AST:

PBS Number:	2-236411
SWIS Code:	6201
Operator:	HW 676 REALTY INC
Facility Phone:	(212) 966-2393
Facility Addr2:	676 BROADWAY
Facility Type:	OTHER
Emergency:	HERBERT WETANSON
Emergency Tel:	(212) 873-2004
Old PBSNO:	Not reported
Date Inspected:	Not reported
Inspector:	Not reported
Result of Inspection:	Not reported
Owner Name:	676 BROADWAY L.L.C.
Owner Address:	28 GREEN ST
Owner City,St,Zip:	NEW YORK, NY 10013
Federal ID:	Not reported
Owner Tel:	(212) 966-2393
Owner Type:	Corporate/Commercial
Owner Subtype:	Not reported
Mailing Contact:	JOHN RAVA
Mailing Name:	RAVA MANAGEMENT L.L.C.
Mailing Address:	28 GREEN ST
Mailing Address 2:	Not reported
Mailing City,St,Zip:	NY, NY 10013
Mailing Telephone:	(212) 966-2393
Owner Mark:	First Owner
Facility Status:	1 - Active PBS facility, i.e. total capacity of the PBS tanks is greater than 1,100 gallons, regardless if Subpart 360-14 tanks exist or not at the facility.
Certification Flag:	False
Certification Date:	07/10/1997
Expiration:	07/07/2002
Renew Flag:	False
Renew Date:	Not reported
Total Capacity:	1500
FAMT:	True
Facility Screen:	No Missing Data
Owner Screen:	No Missing Data
Tank Screen:	Minor Data Missing
Dead Letter:	False
CBS Number:	Not reported
Town or City:	NEW YORK CITY
County Code:	62

676 BROADWAY (Continued) **U003387012**

Town or City Code:	01
Region:	2
Tank ID:	001
Tank Location:	ABOVEGROUND
Tank Status:	In Service
Install Date:	Not reported
Capacity (Gal):	1500
Product Stored:	NOS 1,2, OR 4 FUEL OIL
Tank Type:	Steel/carbon steel
Tank Internal:	Not reported
Tank External:	Not reported
Pipe Location:	Not reported
Pipe Type:	STEEL/IRON
Pipe Internal:	Not reported
Pipe External:	Not reported
Tank Containment:	None
Leak Detection:	5
Overfill Protection:	4
Dispenser Method:	Suction
Date Tested:	Not reported
Next Test Date:	Not reported
Missing Data for Tank:	Minor Data Missing
Date Closed:	Not reported
Test Method:	Not reported
Deleted:	False
Updated:	True
SPDES Number:	Not reported
Lat/Long:	Not reported

AP231 **121 GREENE STREET CONDOMINIUM** **AST** **A100291351**
West **121 GREENE STREET** **N/A**
1/8-1/4 **NEW YORK, NY 10012**
0.184 mi.
973 ft. **Site 6 of 8 in cluster AP**

Relative:
Lower

Actual:
25 ft.

AST:

Region:	STATE
DEC Region:	2
Site Status:	Active
Facility Id:	2-607408
Program Type:	PBS
UTM X:	584507.52760000003
UTM Y:	4508724.7790000001
Expiration Date:	2017/02/07

Affiliation Records:

Site Id:	29261
Affiliation Type:	Owner
Company Name:	121 GREENE STREET CONDOMINIUM
Contact Type:	MGR AGENT
Contact Name:	DAN DERMER
Address1:	121 GREENE STREET
Address2:	Not reported
City:	NEW YORK
State:	NY
Zip Code:	10012
Country Code:	001

121 GREENE STREET CONDOMINIUM (Continued) **A100291351**

Phone:	(212) 683-6655
Phone Ext:	Not reported
Email:	Not reported
Fax Number:	Not reported
Modified By:	msbaptis
Date Last Modified:	12/7/2006
Site Id:	29261
Affiliation Type:	Mail Contact
Company Name:	DERMER MANAGEMENT INC.
Contact Type:	Not reported
Contact Name:	DANIEL DERMER
Address1:	10 EAST 40TH STREET
Address2:	45TH FLOOR
City:	NEW YORK
State:	NY
Zip Code:	10016
Country Code:	001
Phone:	(212) 683-6655
Phone Ext:	Not reported
Email:	DANIEL@DERMERMGT.COM
Fax Number:	Not reported
Modified By:	MSBAPTIS
Date Last Modified:	11/29/2011
Site Id:	29261
Affiliation Type:	On-Site Operator
Company Name:	121 GREENE STREET CONDOMINIUM
Contact Type:	Not reported
Contact Name:	MUSA
Address1:	Not reported
Address2:	Not reported
City:	Not reported
State:	NN
Zip Code:	Not reported
Country Code:	001
Phone:	(212) 431-3352
Phone Ext:	Not reported
Email:	Not reported
Fax Number:	Not reported
Modified By:	TRANSLAT
Date Last Modified:	3/4/2004
Site Id:	29261
Affiliation Type:	Emergency Contact
Company Name:	121 GREENE STREET CONDOMINIUM
Contact Type:	Not reported
Contact Name:	DANIEL DERMER
Address1:	Not reported
Address2:	Not reported
City:	Not reported
State:	NN
Zip Code:	Not reported
Country Code:	001
Phone:	(800) 622-6907
Phone Ext:	Not reported
Email:	Not reported

121 GREENE STREET CONDOMINIUM (Continued) **A100291351**

Fax Number: Not reported
Modified By: TRANSLAT
Date Last Modified: 3/4/2004

Equipment Records:

G03 - Tank Secondary Containment - Vault (w/o access)
I05 - Overfill - Vent Whistle
C03 - Pipe Location - Aboveground/Underground Combination
E00 - Piping Secondary Containment - None
H00 - Tank Leak Detection - None
A00 - Tank Internal Protection - None
D01 - Pipe Type - Steel/Carbon Steel/Iron
J02 - Dispenser - Suction
L09 - Piping Leak Detection - Exempt Suction Piping
F00 - Pipe External Protection - None
I04 - Overfill - Product Level Gauge (A/G)
B00 - Tank External Protection - None
K00 - Spill Prevention - None

Tank Info:

Tank Number: 001
Tank Id: 62907
Tank Location: 1
Tank Type: Steel/Carbon Steel/Iron
Tank Status: In Service
Tank Model: Not reported
Pipe Model: Not reported
Install Date: 12/01/2004
Capacity Gallons: 5000
Tightness Test Method: NN
Date Test: Not reported
Next Test Date: Not reported
Date Tank Closed: Not reported
Register: True
Modified By: MSBAPTIS
Last Modified: 11/29/2011

AN232 **233 LAFAYETTE ST** **AST** **U003388183**
SSW **233 LAFAYETTE ST** **HIST AST** **N/A**
1/8-1/4 **NY, NY 10012**
0.185 mi.
975 ft. **Site 3 of 3 in cluster AN**

Relative:
Lower

Actual:
35 ft.

AST:
Region: STATE
DEC Region: 2
Site Status: Unregulated
Facility Id: 2-259918
Program Type: PBS
UTM X: 584742.86612999998
UTM Y: 4508473.0305899996
Expiration Date: N/A

Affiliation Records:
Site Id: 10828
Affiliation Type: Owner
Company Name: TRASIMENO ASSOC

233 LAFAYETTE ST (Continued) **U003388183**

Contact Type:	Not reported
Contact Name:	Not reported
Address1:	233 LAFAYETTE ST
Address2:	Not reported
City:	NY
State:	NY
Zip Code:	10012
Country Code:	001
Phone:	(212) 431-6177
Phone Ext:	Not reported
Email:	Not reported
Fax Number:	Not reported
Modified By:	TRANSLAT
Date Last Modified:	3/4/2004

Site Id:	10828
Affiliation Type:	Mail Contact
Company Name:	TRASIMENO ASSOC
Contact Type:	Not reported
Contact Name:	Not reported
Address1:	233 LAFAYETTE ST
Address2:	Not reported
City:	NY
State:	NY
Zip Code:	10012
Country Code:	001
Phone:	(212) 431-6177
Phone Ext:	Not reported
Email:	Not reported
Fax Number:	Not reported
Modified By:	TRANSLAT
Date Last Modified:	3/4/2004

Site Id:	10828
Affiliation Type:	On-Site Operator
Company Name:	233 LAFAYETTE ST
Contact Type:	Not reported
Contact Name:	SAVERIO DIANGELO
Address1:	Not reported
Address2:	Not reported
City:	Not reported
State:	NN
Zip Code:	Not reported
Country Code:	001
Phone:	(212) 219-0163
Phone Ext:	Not reported
Email:	Not reported
Fax Number:	Not reported
Modified By:	TRANSLAT
Date Last Modified:	3/4/2004

Site Id:	10828
Affiliation Type:	Emergency Contact
Company Name:	TRASIMENO ASSOC
Contact Type:	Not reported
Contact Name:	SAVERIO DIANGELO
Address1:	Not reported

233 LAFAYETTE ST (Continued) **U003388183**

Address2:	Not reported
City:	Not reported
State:	NN
Zip Code:	Not reported
Country Code:	001
Phone:	(212) 219-0163
Phone Ext:	Not reported
Email:	Not reported
Fax Number:	Not reported
Modified By:	TRANSLAT
Date Last Modified:	3/4/2004

Equipment Records:

H00 - Tank Leak Detection - None
J02 - Dispenser - Suction
A00 - Tank Internal Protection - None
B00 - Tank External Protection - None
D00 - Pipe Type - No Piping
G00 - Tank Secondary Containment - None
I04 - Overfill - Product Level Gauge (A/G)
F00 - Pipe External Protection - None
C00 - Pipe Location - No Piping

Tank Info:

Tank Number:	001
Tank Id:	13324
Tank Location:	1
Tank Type:	Steel/Carbon Steel/Iron
Tank Status:	Closed - Removed
Tank Model:	Not reported
Pipe Model:	Not reported
Install Date:	Not reported
Capacity Gallons:	3000
Tightness Test Method:	NN
Date Test:	Not reported
Next Test Date:	Not reported
Date Tank Closed:	06/01/1994
Register:	True
Modified By:	TRANSLAT
Last Modified:	03/04/2004

HIST AST:

PBS Number:	2-259918
SWIS Code:	6201
Operator:	SAVERIO DIANGELO
Facility Phone:	(212) 219-0163
Facility Addr2:	233 LAFAYETTE ST
Facility Type:	APARTMENT BUILDING
Emergency:	SAVERIO DIANGELO
Emergency Tel:	(212) 219-0163
Old PBSNO:	Not reported
Date Inspected:	Not reported
Inspector:	Not reported
Result of Inspection:	Not reported
Owner Name:	TRASIMENO ASSOC
Owner Address:	233 LAFAYETTE ST

233 LAFAYETTE ST (Continued) **U003388183**

Owner City,St,Zip:	NY, NY 10012
Federal ID:	Not reported
Owner Tel:	(212) 431-6177
Owner Type:	Corporate/Commercial
Owner Subtype:	Not reported
Mailing Contact:	Not reported
Mailing Name:	TRASIMENO ASSOC
Mailing Address:	233 LAFAYETTE ST
Mailing Address 2:	Not reported
Mailing City,St,Zip:	NY, NY 10012
Mailing Telephone:	(212) 431-6177
Owner Mark:	First Owner
Facility Status:	2 - Unregulated by PBS (the total capacity is less than 1,101 gallons) and Subpart 360-14.
Certification Flag:	False
Certification Date:	06/05/1992
Expiration:	07/10/1997
Renew Flag:	False
Renew Date:	Not reported
Total Capacity:	0
FAMT:	True
Facility Screen:	No Missing Data
Owner Screen:	No Missing Data
Tank Screen:	0
Dead Letter:	False
CBS Number:	Not reported
Town or City:	NEW YORK CITY
County Code:	62
Town or City Code:	01
Region:	2

Tank ID:	001
Tank Location:	ABOVEGROUND
Tank Status:	Closed-Removed
Install Date:	Not reported
Capacity (Gal):	3000
Product Stored:	NOS 1,2, OR 4 FUEL OIL
Tank Type:	Steel/carbon steel
Tank Internal:	Not reported
Tank External:	Not reported
Pipe Location:	Not reported
Pipe Type:	Not reported
Pipe Internal:	Not reported
Pipe External:	Not reported
Tank Containment:	None
Leak Detection:	0
Overfill Protection:	4
Dispenser Method:	Suction
Date Tested:	Not reported
Next Test Date:	Not reported
Missing Data for Tank:	Minor Data Missing
Date Closed:	06/01/1994
Test Method:	Not reported
Deleted:	False
Updated:	True
SPDES Number:	Not reported
Lat/Long:	Not reported

233
NNW
1/8-1/4
0.187 mi.
985 ft.

N Y U — **UST** — **U004076080**
4 WASHINGTON SQUARE VILLAGE — **N/A**
NEW YORK, NY 10012

Relative:
Lower

Actual:
33 ft.

UST:

Facility Id:	2-034835
Region:	STATE
DEC Region:	2
Site Status:	Unregulated
Program Type:	PBS
Expiration Date:	N/A
UTM X:	584801.06947999995
UTM Y:	4509428.74871

Affiliation Records:

Site Id:	306
Affiliation Type:	Owner
Company Name:	N Y U
Contact Type:	Not reported
Contact Name:	Not reported
Address1:	70 WASHINGTON SQUARE SOUTH
Address2:	Not reported
City:	NEW YORK
State:	NY
Zip Code:	10012
Country Code:	001
Phone:	(212) 998-1212
Phone Ext:	Not reported
Email:	Not reported
Fax Number:	Not reported
Modified By:	NRLOMBAR
Date Last Modified:	4/19/2011

Site Id:	306
Affiliation Type:	Mail Contact
Company Name:	NEW YORK UNIVERSITY
Contact Type:	Not reported
Contact Name:	ENVIRONMENTAL HEALTH & SAFETY
Address1:	740 BROADWAY
Address2:	6TH FLOOR
City:	NEW YORK
State:	NY
Zip Code:	10003
Country Code:	001
Phone:	(212) 998-1450
Phone Ext:	Not reported
Email:	CELESTE.RUFER@NYU.EDU
Fax Number:	Not reported
Modified By:	NRLOMBAR
Date Last Modified:	11/3/2011

Site Id:	306
Affiliation Type:	On-Site Operator
Company Name:	N Y U
Contact Type:	Not reported
Contact Name:	TONY BARRIS
Address1:	Not reported
Address2:	Not reported

N Y U (Continued) **U004076080**

City: Not reported
State: NN
Zip Code: Not reported
Country Code: 001
Phone: (212) 598-0680
Phone Ext: Not reported
Email: Not reported
Fax Number: Not reported
Modified By: TRANSLAT
Date Last Modified: 3/4/2004

Site Id: 306
Affiliation Type: Emergency Contact
Company Name: N Y U
Contact Type: Not reported
Contact Name: LOUIS ORTIZ
Address1: Not reported
Address2: Not reported
City: Not reported
State: NN
Zip Code: Not reported
Country Code: 001
Phone: (732) 499-8051
Phone Ext: Not reported
Email: Not reported
Fax Number: Not reported
Modified By: TRANSLAT
Date Last Modified: 3/4/2004

Equipment Records:

I04 - Overfill - Product Level Gauge (A/G)
F00 - Pipe External Protection - None
I04 - Overfill - Product Level Gauge (A/G)
F00 - Pipe External Protection - None
J02 - Dispenser - Suction
L09 - Piping Leak Detection - Exempt Suction Piping
D01 - Pipe Type - Steel/Carbon Steel/Iron
L09 - Piping Leak Detection - Exempt Suction Piping
A00 - Tank Internal Protection - None
J02 - Dispenser - Suction
D01 - Pipe Type - Steel/Carbon Steel/Iron
A00 - Tank Internal Protection - None
H00 - Tank Leak Detection - None
C03 - Pipe Location - Aboveground/Underground Combination
H00 - Tank Leak Detection - None
C03 - Pipe Location - Aboveground/Underground Combination
G03 - Tank Secondary Containment - Vault (w/o access)
G03 - Tank Secondary Containment - Vault (w/o access)
B00 - Tank External Protection - None
B00 - Tank External Protection - None

Tank Info:
Site ID: 306

Tank Number: 003
Tank ID: 937
Tank Status: Closed - Removed

N Y U (Continued) **U004076080**

Tank Model:	Not reported
Pipe Model:	Not reported
Install Date:	12/01/1958
Capacity Gallons:	20000
Tightness Test Method:	NN
Next Test Date:	Not reported
Date Tank Closed:	03/15/2011
Tank Location:	6
Tank Type:	Steel/carbon steel
Date Test:	Not reported
Register:	True
Modified By:	NRLOMBAR
Last Modified:	04/19/2011
Site ID:	306
Tank Number:	004
Tank ID:	938
Tank Status:	Closed - In Place
Tank Model:	Not reported
Pipe Model:	Not reported
Install Date:	12/01/1958
Capacity Gallons:	20000
Tightness Test Method:	NN
Next Test Date:	Not reported
Date Tank Closed:	04/04/2011
Tank Location:	6
Tank Type:	Steel/carbon steel
Date Test:	Not reported
Register:	True
Modified By:	NRLOMBAR
Last Modified:	04/19/2011

AP234 **IEH CORPORATION** **AST** **U003395627**
West **109 PRINCE STREET** **HIST AST** **N/A**
1/8-1/4 **NEW YORK, NY 10012**
0.187 mi.
985 ft. **Site 7 of 8 in cluster AP**

Relative:
Lower

Actual:
25 ft.

AST:

Region:	STATE
DEC Region:	2
Site Status:	Unregulated
Facility Id:	2-600439
Program Type:	PBS
UTM X:	584723.10167
UTM Y:	4508620.7929100003
Expiration Date:	N/A

Affiliation Records:

Site Id:	22420
Affiliation Type:	Owner
Company Name:	109 PRINCE ST CONDO ASSOCIATION
Contact Type:	Not reported
Contact Name:	Not reported
Address1:	66 ,MIDDLEBUSH RD
Address2:	Not reported
City:	WAPPINGERS FALLS

IEH CORPORATION (Continued) **U003395627**

State: NY
Zip Code: 12590
Country Code: 001
Phone: (845) 298-7018
Phone Ext: Not reported
Email: Not reported
Fax Number: Not reported
Modified By: NRLOMBAR
Date Last Modified: 4/22/2010

Site Id: 22420
Affiliation Type: Mail Contact
Company Name: 109 PRINCE ST CONDO ASSOC
Contact Type: Not reported
Contact Name: ZIGGY RUTAN
Address1: % CONTINENTAL GROUP
Address2: 66 MIDDLEBUSH ROAD
City: WAPPINGERS FALLS
State: NY
Zip Code: 12590
Country Code: 001
Phone: (845) 298-7018
Phone Ext: Not reported
Email: ZIGGY@ZIGGYRUTAN.COM
Fax Number: Not reported
Modified By: NRLOMBAR
Date Last Modified: 4/22/2010

Site Id: 22420
Affiliation Type: On-Site Operator
Company Name: IEH CORPORATION
Contact Type: Not reported
Contact Name: FLOYD
Address1: Not reported
Address2: Not reported
City: Not reported
State: NN
Zip Code: Not reported
Country Code: 001
Phone: (212) 677-1881
Phone Ext: Not reported
Email: Not reported
Fax Number: Not reported
Modified By: TRANSLAT
Date Last Modified: 3/4/2004

Site Id: 22420
Affiliation Type: Emergency Contact
Company Name: IEH CORPORATION
Contact Type: Not reported
Contact Name: KNOTH
Address1: Not reported
Address2: Not reported
City: Not reported
State: NN
Zip Code: Not reported
Country Code: 001

IEH CORPORATION (Continued) **U003395627**

Phone:	(212) 677-3958
Phone Ext:	Not reported
Email:	Not reported
Fax Number:	Not reported
Modified By:	TRANSLAT
Date Last Modified:	3/4/2004

Equipment Records:

B00 - Tank External Protection - None
L09 - Piping Leak Detection - Exempt Suction Piping
J02 - Dispenser - Suction
D01 - Pipe Type - Steel/Carbon Steel/Iron
A00 - Tank Internal Protection - None
H00 - Tank Leak Detection - None
I01 - Overfill - Float Vent Valve
F03 - Pipe External Protection - Original Impressed Current
C01 - Pipe Location - Aboveground
G03 - Tank Secondary Containment - Vault (w/o access)

Tank Info:

Tank Number:	001
Tank Id:	42649
Tank Location:	3
Tank Type:	Steel/Carbon Steel/Iron
Tank Status:	Closed - Removed
Tank Model:	Not reported
Pipe Model:	Not reported
Install Date:	Not reported
Capacity Gallons:	5000
Tightness Test Method:	NN
Date Test:	Not reported
Next Test Date:	Not reported
Date Tank Closed:	01/01/1993
Register:	True
Modified By:	NRLOMBAR
Last Modified:	04/22/2010

HIST AST:

PBS Number:	2-600439
SWIS Code:	6201
Operator:	FLOYD
Facility Phone:	(212) 677-1881
Facility Addr2:	109 PRINCE STREET
Facility Type:	OTHER
Emergency:	KNOTH
Emergency Tel:	(212) 677-3958
Old PBSNO:	Not reported
Date Inspected:	Not reported
Inspector:	Not reported
Result of Inspection:	Not reported
Owner Name:	IEH CORPORATION
Owner Address:	109 PRINCE STREET
Owner City,St,Zip:	NEW YORK, NY 10012
Federal ID:	Not reported
Owner Tel:	(212) 677-1881
Owner Type:	Corporate/Commercial

IEH CORPORATION (Continued) **U003395627**

Owner Subtype:	Not reported
Mailing Contact:	ROBERT KNOTH
Mailing Name:	IEH CORPORATION
Mailing Address:	109 PRINCE STREET
Mailing Address 2:	Not reported
Mailing City,St,Zip:	NEW YORK, NY 10012
Mailing Telephone:	(212) 677-1881
Owner Mark:	First Owner
Facility Status:	1 - Active PBS facility, i.e. total capacity of the PBS tanks is greater than 1,100 gallons, regardless if Subpart 360-14 tanks exist or not at the facility.
Certification Flag:	False
Certification Date:	11/29/1991
Expiration:	11/15/1996
Renew Flag:	False
Renew Date:	Not reported
Total Capacity:	5000
FAMT:	True
Facility Screen:	No Missing Data
Owner Screen:	No Missing Data
Tank Screen:	No Missing Data
Dead Letter:	False
CBS Number:	Not reported
Town or City:	NEW YORK CITY
County Code:	62
Town or City Code:	01
Region:	2

Tank ID:	001
Tank Location:	ABOVEGROUND ON SADDLES LEGS, STILTS, RACK, OR CRADLE
Tank Status:	In Service
Install Date:	Not reported
Capacity (Gal):	5000
Product Stored:	NOS 1,2, OR 4 FUEL OIL
Tank Type:	Steel/carbon steel
Tank Internal:	0
Tank External:	0
Pipe Location:	Aboveground
Pipe Type:	STEEL/IRON
Pipe Internal:	None
Pipe External:	3
Tank Containment:	Diking
Leak Detection:	0
Overfill Protection:	1
Dispenser Method:	Suction
Date Tested:	Not reported
Next Test Date:	Not reported
Missing Data for Tank:	No Missing Data
Date Closed:	Not reported
Test Method:	Not reported
Deleted:	False
Updated:	True
SPDES Number:	Not reported
Lat/Long:	Not reported

AU235 **219 MULBERRY STREET LLC** **RCRA-NonGen** **1004760967**
South **219 MULBERRY ST APT 19** **FINDS** **NYR000067256**
1/8-1/4 **NEW YORK, NY 10012** **MANIFEST**
0.188 mi.
990 ft. **Site 4 of 7 in cluster AU**

Relative:
Lower

Actual:
37 ft.

RCRA-NonGen:

Date form received by agency:	01/01/2007
Facility name:	219 MULBERRY STREET LLC
Facility address:	219 MULBERRY ST APT 19 NEW YORK, NY 10012
EPA ID:	NYR000067256
Mailing address:	MULBERRY ST APT 19 NEW YORK, NY 10012
Contact:	BRETT NEUHAUSER
Contact address:	MULBERRY ST APT 19 NEW YORK, NY 10012
Contact country:	US
Contact telephone:	(718) 472-0002
Contact email:	Not reported
EPA Region:	02
Classification:	Non-Generator
Description:	Handler: Non-Generators do not presently generate hazardous waste

Owner/Operator Summary:

Owner/operator name:	ERIC NELSON - 219 MULBERRY ST LLC
Owner/operator address:	219 MULBERRY ST NEW YORK, NY 10012
Owner/operator country:	US
Owner/operator telephone:	(212) 571-7359
Legal status:	Private
Owner/Operator Type:	Operator
Owner/Op start date:	Not reported
Owner/Op end date:	Not reported

Owner/operator name:	ERIC NELSON - 219 MULBERRY ST LLC
Owner/operator address:	219 MULBERRY ST NEW YORK, NY 10012
Owner/operator country:	US
Owner/operator telephone:	(212) 571-7359
Legal status:	Private
Owner/Operator Type:	Owner
Owner/Op start date:	Not reported
Owner/Op end date:	Not reported

Handler Activities Summary:

U.S. importer of hazardous waste:	No
Mixed waste (haz. and radioactive):	No
Recycler of hazardous waste:	No
Transporter of hazardous waste:	No
Treater, storer or disposer of HW:	No
Underground injection activity:	No
On-site burner exemption:	No
Furnace exemption:	No
Used oil fuel burner:	No
Used oil processor:	No
User oil refiner:	No
Used oil fuel marketer to burner:	No

219 MULBERRY STREET LLC (Continued) **1004760967**

Used oil Specification marketer: No
Used oil transfer facility: No
Used oil transporter: No

Historical Generators:
Date form received by agency: 01/01/2006
Facility name: 219 MULBERRY STREET LLC
Classification: Not a generator, verified

Date form received by agency: 02/22/1999
Facility name: 219 MULBERRY STREET LLC
Classification: Conditionally Exempt Small Quantity Generator

Violation Status: No violations found

FINDS:

Registry ID: 110004551128

Environmental Interest/Information System
RCRAInfo is a national information system that supports the Resource Conservation and Recovery Act (RCRA) program through the tracking of events and activities related to facilities that generate, transport, and treat, store, or dispose of hazardous waste. RCRAInfo allows RCRA program staff to track the notification, permit, compliance, and corrective action activities required under RCRA.

NY MANIFEST:
EPA ID: NYR000067256
Country: USA
Mailing Name: KAP NAG PLUMBING
Mailing Contact: N/S
Mailing Address: 219 MULBERRY ST
Mailing Address 2: Not reported
Mailing City: NEW YORK
Mailing State: NY
Mailing Zip: 10001
Mailing Zip4: Not reported
Mailing Country: USA
Mailing Phone: 212-268-9060

Document ID: NYG1287594
Manifest Status: Not reported
Trans1 State ID: NJD054126164
Trans2 State ID: Not reported
Generator Ship Date: 03/04/1999
Trans1 Recv Date: 03/04/1999
Trans2 Recv Date: Not reported
TSD Site Recv Date: 03/15/1999
Part A Recv Date: Not reported
Part B Recv Date: Not reported
Generator EPA ID: NYR000067256
Trans1 EPA ID: OHD055522429
Trans2 EPA ID: Not reported
TSDF ID: T2V841NJ

219 MULBERRY STREET LLC (Continued) **1004760967**

Waste Code:	D009 - MERCURY 0.2 MG/L TCLP
Quantity:	00020
Units:	P - Pounds
Number of Containers:	002
Container Type:	DF - Fiberboard or plastic drums (glass)
Handling Method:	T Chemical, physical, or biological treatment.
Specific Gravity:	01.00
Year:	99

AU236 **219 MULBERRY ST** **AST U003390318**
South **219 MULBERRY ST** **HIST AST N/A**
1/8-1/4 **NYC, NY 10012**
0.188 mi.
990 ft. **Site 5 of 7 in cluster AU**

Relative:
Lower

Actual:
37 ft.

AST:

Region:	STATE
DEC Region:	2
Site Status:	Active
Facility Id:	2-213012
Program Type:	PBS
UTM X:	584802.81180999998
UTM Y:	4508379.3498799996
Expiration Date:	2017/06/09

Affiliation Records:

Site Id:	7840
Affiliation Type:	Owner
Company Name:	219 MULBERRY LLC
Contact Type:	MGR
Contact Name:	ERIC NELSON
Address1:	15 WEST 39TH ST
Address2:	Not reported
City:	NEW YORK
State:	NY
Zip Code:	10018
Country Code:	001
Phone:	(212) 268-9060
Phone Ext:	Not reported
Email:	Not reported
Fax Number:	Not reported
Modified By:	msbaptis
Date Last Modified:	4/12/2007

Site Id:	7840
Affiliation Type:	Mail Contact
Company Name:	C/O VINTAGE GROUP LLC
Contact Type:	Not reported
Contact Name:	219 MULBERRY LLC
Address1:	15 WEST 39TH STREET
Address2:	8TH FLOOR
City:	NEW YORK
State:	NY
Zip Code:	10018
Country Code:	001
Phone:	(212) 279-9600
Phone Ext:	Not reported
Email:	Not reported

219 MULBERRY ST (Continued) **U003390318**

Fax Number:	Not reported
Modified By:	cgfreedm
Date Last Modified:	5/4/2004

Site Id:	7840
Affiliation Type:	On-Site Operator
Company Name:	219 MULBERRY LLC
Contact Type:	Not reported
Contact Name:	WALLY ACEVEDO
Address1:	Not reported
Address2:	Not reported
City:	Not reported
State:	NN
Zip Code:	Not reported
Country Code:	999
Phone:	(212) 279-9600
Phone Ext:	Not reported
Email:	Not reported
Fax Number:	Not reported
Modified By:	msbaptis
Date Last Modified:	4/12/2007

Site Id:	7840
Affiliation Type:	Emergency Contact
Company Name:	219 MULBERRY LLC
Contact Type:	Not reported
Contact Name:	WALLY ACEVEDO
Address1:	Not reported
Address2:	Not reported
City:	Not reported
State:	NN
Zip Code:	Not reported
Country Code:	999
Phone:	(212) 279-9600
Phone Ext:	Not reported
Email:	Not reported
Fax Number:	Not reported
Modified By:	msbaptis
Date Last Modified:	4/12/2007

Equipment Records:

A00 - Tank Internal Protection - None
D01 - Pipe Type - Steel/Carbon Steel/Iron
J02 - Dispenser - Suction
L09 - Piping Leak Detection - Exempt Suction Piping
F00 - Pipe External Protection - None
I04 - Overfill - Product Level Gauge (A/G)
C01 - Pipe Location - Aboveground
H00 - Tank Leak Detection - None
G03 - Tank Secondary Containment - Vault (w/o access)
B00 - Tank External Protection - None

Tank Info:

Tank Number:	001
Tank Id:	18809
Tank Location:	1

219 MULBERRY ST (Continued) **U003390318**

Tank Type:	Steel/Carbon Steel/Iron
Tank Status:	In Service
Tank Model:	Not reported
Pipe Model:	Not reported
Install Date:	01/01/1970
Capacity Gallons:	2000
Tightness Test Method:	NN
Date Test:	Not reported
Next Test Date:	Not reported
Date Tank Closed:	Not reported
Register:	True
Modified By:	msbaptis
Last Modified:	05/14/2007

HIST AST:

PBS Number:	2-213012
SWIS Code:	6201
Operator:	GERARD VAUGHAN
Facility Phone:	(917) 616-8680
Facility Addr2:	219 MULBERRY ST
Facility Type:	APARTMENT BUILDING
Emergency:	GERARD VAUGHAN
Emergency Tel:	(917) 616-8680
Old PBSNO:	Not reported
Date Inspected:	Not reported
Inspector:	Not reported
Result of Inspection:	Not reported
Owner Name:	219 MULBERRY ASSOCIATES
Owner Address:	335 EAST TENTH STREET
Owner City,St,Zip:	NEW YORK, NY 10009
Federal ID:	Not reported
Owner Tel:	(212) 673-7333
Owner Type:	Corporate/Commercial
Owner Subtype:	Not reported
Mailing Contact:	JANE KELLER - MCDOWALL
Mailing Name:	NY REALTY MGMT
Mailing Address:	335 EAST TENTH STREET
Mailing Address 2:	Not reported
Mailing City,St,Zip:	NEW YORK, NY 10009
Mailing Telephone:	(212) 673-7333
Owner Mark:	Second Owner
Facility Status:	1 - Active PBS facility, i.e. total capacity of the PBS tanks is greater than 1,100 gallons, regardless if Subpart 360-14 tanks exist or not at the facility.
Certification Flag:	False
Certification Date:	06/10/1997
Expiration:	06/09/2002
Renew Flag:	False
Renew Date:	Not reported
Total Capacity:	2000
FAMT:	True
Facility Screen:	No Missing Data
Owner Screen:	No Missing Data
Tank Screen:	No Missing Data
Dead Letter:	False
CBS Number:	Not reported
Town or City:	NEW YORK CITY

219 MULBERRY ST (Continued) **U003390318**

County Code:	62
Town or City Code:	01
Region:	2
Tank ID:	001
Tank Location:	ABOVEGROUND
Tank Status:	In Service
Install Date:	Not reported
Capacity (Gal):	2000
Product Stored:	NOS 1,2, OR 4 FUEL OIL
Tank Type:	Steel/carbon steel
Tank Internal:	0
Tank External:	00
Pipe Location:	Aboveground/Underground Combination
Pipe Type:	STEEL/IRON
Pipe Internal:	None
Pipe External:	00
Tank Containment:	None
Leak Detection:	01
Overfill Protection:	46
Dispenser Method:	Suction
Date Tested:	Not reported
Next Test Date:	Not reported
Missing Data for Tank:	No Missing Data
Date Closed:	Not reported
Test Method:	Not reported
Deleted:	False
Updated:	True
SPDES Number:	Not reported
Lat/Long:	Not reported

AR237 **75 SPRING ST** **AST** **U003389824**
SW **75 SPRING ST** **HIST AST** **N/A**
1/8-1/4 **NEW YORK CITY, NY 10012**
0.191 mi.
1006 ft. **Site 3 of 8 in cluster AR**

Relative:
Lower

Actual:
32 ft.

AST:

Region:	STATE
DEC Region:	2
Site Status:	Active
Facility Id:	2-286184
Program Type:	PBS
UTM X:	584686.65532999998
UTM Y:	4508454.2922900002
Expiration Date:	2012/10/02

Affiliation Records:

Site Id:	12753
Affiliation Type:	Owner
Company Name:	GREYSTONE REALTY SPRING LLC
Contact Type:	PRESIDENT
Contact Name:	ANNE GOLDRACH
Address1:	30 VESEY ST., SUITE 1700
Address2:	Not reported
City:	NEW YORK
State:	NY
Zip Code:	10007

75 SPRING ST (Continued) **U003389824**

Country Code:	001
Phone:	(212) 233-3666
Phone Ext:	Not reported
Email:	Not reported
Fax Number:	Not reported
Modified By:	BVCAMPBE
Date Last Modified:	7/22/2011

Site Id:	12753
Affiliation Type:	Mail Contact
Company Name:	GREYSTONE MANAGEMENT CORP.
Contact Type:	Not reported
Contact Name:	ANNE GOLDRACH
Address1:	30 VESEY STREET
Address2:	SUITE 1700
City:	NEW YORK
State:	NY
Zip Code:	10007
Country Code:	001
Phone:	(212) 233-3666
Phone Ext:	Not reported
Email:	RECEPTIONIST@GREYSTONE.COM
Fax Number:	Not reported
Modified By:	BVCAMPBE
Date Last Modified:	8/17/2011

Site Id:	12753
Affiliation Type:	On-Site Operator
Company Name:	75 SPRING ST
Contact Type:	Not reported
Contact Name:	DION CAMILLERI
Address1:	Not reported
Address2:	Not reported
City:	Not reported
State:	NN
Zip Code:	Not reported
Country Code:	001
Phone:	(212) 226-1433
Phone Ext:	Not reported
Email:	Not reported
Fax Number:	Not reported
Modified By:	NRLOMBAR
Date Last Modified:	6/28/2005

Site Id:	12753
Affiliation Type:	Emergency Contact
Company Name:	GREYSTONE REALTY SPRING LLC
Contact Type:	Not reported
Contact Name:	JASON ADAMS
Address1:	Not reported
Address2:	Not reported
City:	Not reported
State:	NN
Zip Code:	Not reported
Country Code:	999
Phone:	(646) 772-5336
Phone Ext:	Not reported

75 SPRING ST (Continued) **U003389824**

Email: Not reported
Fax Number: Not reported
Modified By: BVCAMPBE
Date Last Modified: 7/22/2011

Equipment Records:

D00 - Pipe Type - No Piping
A00 - Tank Internal Protection - None
J02 - Dispenser - Suction
L09 - Piping Leak Detection - Exempt Suction Piping
E00 - Piping Secondary Containment - None
C00 - Pipe Location - No Piping
F00 - Pipe External Protection - None
I04 - Overfill - Product Level Gauge (A/G)
H05 - Tank Leak Detection - In-Tank System (ATG)
G03 - Tank Secondary Containment - Vault (w/o access)
B00 - Tank External Protection - None
K00 - Spill Prevention - None

Tank Info:

Tank Number: 001
Tank Id: 17665
Tank Location: 1
Tank Type: Steel/Carbon Steel/Iron
Tank Status: In Service
Tank Model: Not reported
Pipe Model: Not reported
Install Date: 01/01/1960
Capacity Gallons: 2500
Tightness Test Method: NN
Date Test: Not reported
Next Test Date: Not reported
Date Tank Closed: Not reported
Register: True
Modified By: BVCAMPBE
Last Modified: 07/22/2011

HIST AST:

PBS Number: 2-286184
SWIS Code: 6201
Operator: NICK ANGELILLI
Facility Phone: (212) 226-1433
Facility Addr2: 75 SPRING ST
Facility Type: OTHER
Emergency: GREYSTONE MANAGEMENT CORP
Emergency Tel: (212) 233-3666
Old PBSNO: Not reported
Date Inspected: Not reported
Inspector: Not reported
Result of Inspection: Not reported
Owner Name: GREYSTONE PROPERTIES
Owner Address: 30 VESEY ST
Owner City,St,Zip: NEW YORK, NY 10007
Federal ID: Not reported
Owner Tel: (212) 233-3666
Owner Type: Corporate/Commercial

75 SPRING ST (Continued) **U003389824**

Owner Subtype:	Not reported
Mailing Contact:	Not reported
Mailing Name:	GREYSTONE PROPERTIES
Mailing Address:	30 VESEY ST
Mailing Address 2:	Not reported
Mailing City,St,Zip:	NEW YORK, NY 10007
Mailing Telephone:	(212) 233-3666
Owner Mark:	First Owner
Facility Status:	1 - Active PBS facility, i.e. total capacity of the PBS tanks is greater than 1,100 gallons, regardless if Subpart 360-14 tanks exist or not at the facility.
Certification Flag:	False
Certification Date:	10/29/1997
Expiration:	10/02/2002
Renew Flag:	False
Renew Date:	Not reported
Total Capacity:	2500
FAMT:	True
Facility Screen:	No Missing Data
Owner Screen:	Minor Data Missing
Tank Screen:	Minor Data Missing
Dead Letter:	False
CBS Number:	Not reported
Town or City:	NEW YORK CITY
County Code:	62
Town or City Code:	01
Region:	2

Tank ID:	001
Tank Location:	ABOVEGROUND
Tank Status:	In Service
Install Date:	Not reported
Capacity (Gal):	2500
Product Stored:	NOS 1,2, OR 4 FUEL OIL
Tank Type:	Steel/carbon steel
Tank Internal:	Not reported
Tank External:	Not reported
Pipe Location:	Not reported
Pipe Type:	Not reported
Pipe Internal:	Not reported
Pipe External:	Not reported
Tank Containment:	Diking
Leak Detection:	4
Overfill Protection:	4
Dispenser Method:	Suction
Date Tested:	Not reported
Next Test Date:	Not reported
Missing Data for Tank:	Minor Data Missing
Date Closed:	Not reported
Test Method:	Not reported
Deleted:	False
Updated:	False
SPDES Number:	Not reported
Lat/Long:	Not reported

238
SSW
1/8-1/4
0.191 mi.
1007 ft.

STANDARD PLATING CORP
67-71 SPRING ST
NEW YORK, NY 10012

RCRA-NonGen
FINDS

1000310307
NYD001541259

Relative:
Lower

Actual:
33 ft.

RCRA-NonGen:

Date form received by agency:	01/01/2007
Facility name:	STANDARD PLATING CORP
Facility address:	67-71 SPRING ST NEW YORK, NY 100124004
EPA ID:	NYD001541259
Mailing address:	SPRING ST NEW YORK, NY 10022
Contact:	Not reported
Contact address:	SPRING ST NEW YORK, NY 10022
Contact country:	US
Contact telephone:	Not reported
Contact email:	Not reported
EPA Region:	02
Classification:	Non-Generator
Description:	Handler: Non-Generators do not presently generate hazardous waste

Owner/Operator Summary:

Owner/operator name:	STANDARD PLATING CORP
Owner/operator address:	NOT REQUIRED NOT REQUIRED, WY 99999
Owner/operator country:	US
Owner/operator telephone:	(212) 555-1212
Legal status:	Private
Owner/Operator Type:	Operator
Owner/Op start date:	Not reported
Owner/Op end date:	Not reported

Owner/operator name:	STANDARD PLATING CORP
Owner/operator address:	NOT REQUIRED NOT REQUIRED, WY 99999
Owner/operator country:	US
Owner/operator telephone:	(212) 555-1212
Legal status:	Private
Owner/Operator Type:	Owner
Owner/Op start date:	Not reported
Owner/Op end date:	Not reported

Handler Activities Summary:

U.S. importer of hazardous waste:	No
Mixed waste (haz. and radioactive):	No
Recycler of hazardous waste:	No
Transporter of hazardous waste:	No
Treater, storer or disposer of HW:	No
Underground injection activity:	No
On-site burner exemption:	No
Furnace exemption:	No
Used oil fuel burner:	No
Used oil processor:	No
User oil refiner:	No
Used oil fuel marketer to burner:	No

STANDARD PLATING CORP (Continued) **1000310307**

Used oil Specification marketer: No
Used oil transfer facility: No
Used oil transporter: No

Historical Generators:
Date form received by agency: 01/01/2006
Facility name: STANDARD PLATING CORP
Classification: Not a generator, verified

Date form received by agency: 07/08/1999
Facility name: STANDARD PLATING CORP
Classification: Not a generator, verified

Date form received by agency: 10/20/1980
Facility name: STANDARD PLATING CORP
Classification: Large Quantity Generator

Violation Status: No violations found

FINDS:

Registry ID: 110004335372

Environmental Interest/Information System
RCRAInfo is a national information system that supports the Resource Conservation and Recovery Act (RCRA) program through the tracking of events and activities related to facilities that generate, transport, and treat, store, or dispose of hazardous waste. RCRAInfo allows RCRA program staff to track the notification, permit, compliance, and corrective action activities required under RCRA.

AR239 **CONSOLIDATED EDISON** **MANIFEST** **S110709198**
SW **CROSBY STREET & SPRING STREET** **N/A**
1/8-1/4 **NEW YORK, NY 10029**
0.192 mi.
1016 ft. **Site 4 of 8 in cluster AR**

Relative:
Lower

Actual:
32 ft.

NY MANIFEST:
EPA ID: NYP004216661
Country: USA
Mailing Name: CONSOLIDATED EDISON
Mailing Contact: TOM TEELING
Mailing Address: 4 IRVING PLACE RM 828
Mailing Address 2: Not reported
Mailing City: NEW YORK
Mailing State: NY
Mailing Zip: 10003
Mailing Zip4: Not reported
Mailing Country: USA
Mailing Phone: 212-460-3770

Document ID: Not reported
Manifest Status: Not reported
Trans1 State ID: NYD006982359
Trans2 State ID: Not reported
Generator Ship Date: 2010-09-28

CONSOLIDATED EDISON (Continued) **S110709198**

Trans1 Recv Date:	2010-09-28
Trans2 Recv Date:	Not reported
TSD Site Recv Date:	2010-09-29
Part A Recv Date:	Not reported
Part B Recv Date:	Not reported
Generator EPA ID:	NYP004216661
Trans1 EPA ID:	Not reported
Trans2 EPA ID:	Not reported
TSDF ID:	NYD980593636
Waste Code:	Not reported
Quantity:	50.0
Units:	K - Kilograms (2.2 pounds)
Number of Containers:	1.0
Container Type:	DM - Metal drums, barrels
Handling Method:	L Landfill.
Specific Gravity:	1.0
Year:	2010
Manifest Tracking Num:	001438539FLE
Import Ind:	N
Export Ind:	N
Discr Quantity Ind:	N
Discr Type Ind:	Y
Discr Residue Ind:	N
Discr Partial Reject Ind:	N
Discr Full Reject Ind:	N
Manifest Ref Num:	Not reported
Alt Fac RCRA Id:	Not reported
Alt Fac Sign Date:	Not reported
Mgmt Method Type Code:	H141

Document ID:	Not reported
Manifest Status:	Not reported
Trans1 State ID:	NYD006982359
Trans2 State ID:	Not reported
Generator Ship Date:	2010-09-28
Trans1 Recv Date:	2010-09-28
Trans2 Recv Date:	Not reported
TSD Site Recv Date:	2010-09-29
Part A Recv Date:	Not reported
Part B Recv Date:	Not reported
Generator EPA ID:	NYP004216661
Trans1 EPA ID:	Not reported
Trans2 EPA ID:	Not reported
TSDF ID:	NYD980593636
Waste Code:	Not reported
Quantity:	2282.5
Units:	P - Pounds
Number of Containers:	10.0
Container Type:	DM - Metal drums, barrels
Handling Method:	B Incineration, heat recovery, burning.
Specific Gravity:	1.0
Year:	2010
Manifest Tracking Num:	001438539FLE
Import Ind:	N
Export Ind:	N
Discr Quantity Ind:	N

CONSOLIDATED EDISON (Continued) **S110709198**

Discr Type Ind:	Y
Discr Residue Ind:	N
Discr Partial Reject Ind:	N
Discr Full Reject Ind:	N
Manifest Ref Num:	Not reported
Alt Fac RCRA Id:	Not reported
Alt Fac Sign Date:	Not reported
Mgmt Method Type Code:	H141

AR240 **CON EDISON GAS MAIN SIX~INCH~CAST~IRON** **RCRA-NonGen** **1014918083**
SW **CROSBY ST & SPRING ST** **NYP004216661**
1/8-1/4 **NEW YORK, NY 10029**
0.192 mi.
1016 ft. **Site 5 of 8 in cluster AR**

Relative:
Lower

Actual:
32 ft.

RCRA-NonGen:

Date form received by agency:	10/27/2010
Facility name:	CON EDISON GAS MAIN SIX~INCH~CAST~IRON
Facility address:	CROSBY ST & SPRING ST NEW YORK, NY 10029
EPA ID:	NYP004216661
Mailing address:	IRVING PL RM 828 NEW YORK, NY 10003
Contact:	SCOTT MAROTTA
Contact address:	Not reported Not reported
Contact country:	Not reported
Contact telephone:	(646) 739-1326
Contact email:	Not reported
EPA Region:	02
Classification:	Non-Generator
Description:	Handler: Non-Generators do not presently generate hazardous waste

Handler Activities Summary:

U.S. importer of hazardous waste:	No
Mixed waste (haz. and radioactive):	No
Recycler of hazardous waste:	No
Transporter of hazardous waste:	No
Treater, storer or disposer of HW:	No
Underground injection activity:	No
On-site burner exemption:	No
Furnace exemption:	No
Used oil fuel burner:	No
Used oil processor:	No
User oil refiner:	No
Used oil fuel marketer to burner:	No
Used oil Specification marketer:	No
Used oil transfer facility:	No
Used oil transporter:	No

Historical Generators:

Date form received by agency:	09/27/2010
Facility name:	CON EDISON GAS MAIN SIX~INCH~CAST~IRON
Classification:	Conditionally Exempt Small Quantity Generator

Violation Status: No violations found

AP241 **114 PRINCE STREET CORP.** **AST** **A100183220**
West **112-114 PRINCE STREET** **N/A**
1/8-1/4 **NEW YORK, NY 10012**
0.192 mi.
1016 ft. **Site 8 of 8 in cluster AP**

Relative:
Lower

Actual:
24 ft.

AST:

Region:	STATE
DEC Region:	2
Site Status:	Active
Facility Id:	2-606619
Program Type:	PBS
UTM X:	584667.18331999995
UTM Y:	4508604.5878400002
Expiration Date:	2016/08/06

Affiliation Records:

Site Id:	28478
Affiliation Type:	Owner
Company Name:	114 PRINCE STREET CORP C/O ANDREWS BLDG CORP
Contact Type:	SECRETARY
Contact Name:	KATE GELLER
Address1:	666 BROADWAY 12FLR
Address2:	Not reported
City:	NEW YORK
State:	NY
Zip Code:	10012
Country Code:	001
Phone:	(212) 529-5688
Phone Ext:	Not reported
Email:	Not reported
Fax Number:	Not reported
Modified By:	MSBAPTIS
Date Last Modified:	9/14/2011

Site Id:	28478
Affiliation Type:	Mail Contact
Company Name:	114 PRINCE STREET CORP C/O ANDREWS BLDG CORP
Contact Type:	SECRETARY
Contact Name:	KATE GELLER
Address1:	666 BROADWAY 12FLR
Address2:	Not reported
City:	NEW YORK
State:	NY
Zip Code:	10012
Country Code:	001
Phone:	(212) 529-5688
Phone Ext:	Not reported
Email:	Not reported
Fax Number:	Not reported
Modified By:	MSBAPTIS
Date Last Modified:	9/14/2011

Site Id:	28478
Affiliation Type:	On-Site Operator
Company Name:	114 PRINCE STREET CORP.
Contact Type:	Not reported
Contact Name:	N/A
Address1:	Not reported
Address2:	Not reported

114 PRINCE STREET CORP. (Continued) **A100183220**

City:	Not reported
State:	NN
Zip Code:	Not reported
Country Code:	001
Phone:	Not reported
Phone Ext:	Not reported
Email:	Not reported
Fax Number:	Not reported
Modified By:	TRANSLAT
Date Last Modified:	3/4/2004

Site Id:	28478
Affiliation Type:	Emergency Contact
Company Name:	114 PRINCE STREET CORP % DOWNTOWN PROPERTIES INC
Contact Type:	Not reported
Contact Name:	RICHARD BASSIK
Address1:	Not reported
Address2:	Not reported
City:	Not reported
State:	NN
Zip Code:	Not reported
Country Code:	001
Phone:	(212) 382-3600
Phone Ext:	Not reported
Email:	Not reported
Fax Number:	Not reported
Modified By:	TRANSLAT
Date Last Modified:	3/4/2004

Equipment Records:

B00 - Tank External Protection - None
K00 - Spill Prevention - None
G00 - Tank Secondary Containment - None
F00 - Pipe External Protection - None
A00 - Tank Internal Protection - None
D02 - Pipe Type - Galvanized Steel
J01 - Dispenser - Submersible
C01 - Pipe Location - Aboveground
E00 - Piping Secondary Containment - None
H00 - Tank Leak Detection - None
I01 - Overfill - Float Vent Valve
L00 - Piping Leak Detection - None

Tank Info:

Tank Number:	1
Tank Id:	61678
Tank Location:	1
Tank Type:	Concrete
Tank Status:	In Service
Tank Model:	Not reported
Pipe Model:	Not reported
Install Date:	01/02/1956
Capacity Gallons:	2000
Tightness Test Method:	NN
Date Test:	Not reported
Next Test Date:	Not reported

114 PRINCE STREET CORP. (Continued) **A100183220**

Date Tank Closed: Not reported
Register: True
Modified By: MSBAPTIS
Last Modified: 09/14/2011

AR242 **SPRING STREET COMPANY L.L.C** **AST** **U003388955**
SSW **72 SPRING ST** **HIST AST** **N/A**
1/8-1/4 **NEW YORK, NY 10012**
0.192 mi.
1016 ft. **Site 6 of 8 in cluster AR**

Relative:
Lower

Actual:
32 ft.

AST:
Region: STATE
DEC Region: 2
Site Status: Active
Facility Id: 2-284157
Program Type: PBS
UTM X: 584696.33389999997
UTM Y: 4508435.1965699997
Expiration Date: 2012/07/10

Affiliation Records:
Site Id: 12578
Affiliation Type: Owner
Company Name: SPRING STREET COMAPNY L.L.C.
Contact Type: FACILITIES MANAGER
Contact Name: LAWRENCE ANG
Address1: 15 MAIDEN LANE SUITE 1300
Address2: Not reported
City: NEW YORK
State: NY
Zip Code: 10038
Country Code: 001
Phone: (212) 964-3180
Phone Ext: Not reported
Email: Not reported
Fax Number: Not reported
Modified By: DXLIVING
Date Last Modified: 3/29/2007

Site Id: 12578
Affiliation Type: Mail Contact
Company Name: SPRING STREET COMPANY L.L.C
Contact Type: Not reported
Contact Name: HELEN HELLER
Address1: 15 MAIDEN LANE SUITE 1300
Address2: Not reported
City: NEW YORK
State: NY
Zip Code: 10038
Country Code: 001
Phone: (212) 964-3180
Phone Ext: Not reported
Email: HELLERPROP@AOL.COM
Fax Number: Not reported
Modified By: DXLIVING
Date Last Modified: 3/29/2007

SPRING STREET COMPANY L.L.C (Continued) **U003388955**

Site Id:	12578
Affiliation Type:	On-Site Operator
Company Name:	SPRING STREET COMPANY L.L.C
Contact Type:	Not reported
Contact Name:	ANDY RADKOWSKI
Address1:	Not reported
Address2:	Not reported
City:	Not reported
State:	NN
Zip Code:	Not reported
Country Code:	001
Phone:	(212) 226-9762
Phone Ext:	Not reported
Email:	Not reported
Fax Number:	Not reported
Modified By:	TRANSLAT
Date Last Modified:	3/4/2004

Site Id:	12578
Affiliation Type:	Emergency Contact
Company Name:	SPRING STREET COMAPNY L.L.C.
Contact Type:	Not reported
Contact Name:	LAWRENCE ANG
Address1:	Not reported
Address2:	Not reported
City:	Not reported
State:	NN
Zip Code:	Not reported
Country Code:	001
Phone:	(917) 807-3929
Phone Ext:	Not reported
Email:	Not reported
Fax Number:	Not reported
Modified By:	TRANSLAT
Date Last Modified:	3/4/2004

Equipment Records:

A00 - Tank Internal Protection - None
D01 - Pipe Type - Steel/Carbon Steel/Iron
J02 - Dispenser - Suction
L09 - Piping Leak Detection - Exempt Suction Piping
F00 - Pipe External Protection - None
I04 - Overfill - Product Level Gauge (A/G)
C01 - Pipe Location - Aboveground
G03 - Tank Secondary Containment - Vault (w/o access)
B00 - Tank External Protection - None
K00 - Spill Prevention - None
H04 - Tank Leak Detection - Groundwater Well

Tank Info:

Tank Number:	001
Tank Id:	14968
Tank Location:	1
Tank Type:	Steel/Carbon Steel/Iron
Tank Status:	In Service
Tank Model:	Not reported

SPRING STREET COMPANY L.L.C (Continued) **U003388955**

Pipe Model:	Not reported
Install Date:	01/01/1960
Capacity Gallons:	7000
Tightness Test Method:	NN
Date Test:	Not reported
Next Test Date:	Not reported
Date Tank Closed:	Not reported
Register:	True
Modified By:	DXLIVING
Last Modified:	03/29/2007

HIST AST:

PBS Number:	2-284157
SWIS Code:	6201
Operator:	JOHN VELLA
Facility Phone:	(212) 226-9762
Facility Addr2:	CORNER CROSBY STREET
Facility Type:	Not reported
Emergency:	ALFRED GALEA
Emergency Tel:	(212) 732-9264
Old PBSNO:	Not reported
Date Inspected:	Not reported
Inspector:	Not reported
Result of Inspection:	Not reported
Owner Name:	SPRING STREET COMAPNY L.L.C.
Owner Address:	15 MAIDEN LANE SUITE 1300
Owner City,St,Zip:	NEW YORK, NY 10038
Federal ID:	Not reported
Owner Tel:	(212) 964-3180
Owner Type:	Corporate/Commercial
Owner Subtype:	Not reported
Mailing Contact:	HELEN HELLER
Mailing Name:	SPRING STREET COMPANY L.L.C
Mailing Address:	15 MAIDEN LANE SUITE 1300
Mailing Address 2:	Not reported
Mailing City,St,Zip:	NEW YORK, NY 10038
Mailing Telephone:	(212) 964-3180
Owner Mark:	Second Owner
Facility Status:	1 - Active PBS facility, i.e. total capacity of the PBS tanks is greater than 1,100 gallons, regardless if Subpart 360-14 tanks exist or not at the facility.
Certification Flag:	False
Certification Date:	07/11/1997
Expiration:	07/10/2002
Renew Flag:	False
Renew Date:	Not reported
Total Capacity:	7000
FAMT:	True
Facility Screen:	Minor Data Missing
Owner Screen:	No Missing Data
Tank Screen:	Minor Data Missing
Dead Letter:	False
CBS Number:	Not reported
Town or City:	NEW YORK CITY
County Code:	62
Town or City Code:	01
Region:	2

SPRING STREET COMPANY L.L.C (Continued) **U003388955**

Tank ID:	001
Tank Location:	ABOVEGROUND
Tank Status:	In Service
Install Date:	Not reported
Capacity (Gal):	7000
Product Stored:	NOS 1,2, OR 4 FUEL OIL
Tank Type:	Steel/carbon steel
Tank Internal:	Not reported
Tank External:	Not reported
Pipe Location:	Not reported
Pipe Type:	STEEL/IRON
Pipe Internal:	Not reported
Pipe External:	Not reported
Tank Containment:	Diking
Leak Detection:	3
Overfill Protection:	4
Dispenser Method:	Suction
Date Tested:	Not reported
Next Test Date:	Not reported
Missing Data for Tank:	Minor Data Missing
Date Closed:	Not reported
Test Method:	Not reported
Deleted:	False
Updated:	False
SPDES Number:	Not reported
Lat/Long:	Not reported

AV243 **CONSOLIDATED EDISON** **MANIFEST** **S111157782**
SSE **212 ELIZABETH ST.** **N/A**
1/8-1/4 **NEW YORK, NY 10012**
0.193 mi.
1017 ft. **Site 1 of 4 in cluster AV**

Relative:
Higher

Actual:
42 ft.

NY MANIFEST:

EPA ID:	NYP004231692
Country:	USA
Mailing Name:	CONSOLIDATED EDISON
Mailing Contact:	TOM TEELING
Mailing Address:	4 IRVING PLACE RM 828
Mailing Address 2:	Not reported
Mailing City:	NEW YORK
Mailing State:	NY
Mailing Zip:	10003
Mailing Zip4:	Not reported
Mailing Country:	USA
Mailing Phone:	212-460-3770

Document ID:	Not reported
Manifest Status:	Not reported
Trans1 State ID:	NJ0000027193
Trans2 State ID:	Not reported
Generator Ship Date:	2011-03-21
Trans1 Recv Date:	2011-03-21
Trans2 Recv Date:	Not reported
TSD Site Recv Date:	2011-03-21
Part A Recv Date:	Not reported
Part B Recv Date:	Not reported

CONSOLIDATED EDISON (Continued) **S111157782**

Generator EPA ID:	NYP004231692
Trans1 EPA ID:	Not reported
Trans2 EPA ID:	Not reported
TSDF ID:	NJD002200046
Waste Code:	Not reported
Quantity:	5000.0
Units:	P - Pounds
Number of Containers:	1.0
Container Type:	TT - Cargo tank, tank trucks
Handling Method:	T Chemical, physical, or biological treatment.
Specific Gravity:	1.0
Year:	2011
Manifest Tracking Num:	007658410JJK
Import Ind:	N
Export Ind:	N
Discr Quantity Ind:	N
Discr Type Ind:	N
Discr Residue Ind:	N
Discr Partial Reject Ind:	N
Discr Full Reject Ind:	N
Manifest Ref Num:	Not reported
Alt Fac RCRA Id:	Not reported
Alt Fac Sign Date:	Not reported
Mgmt Method Type Code:	H111

AW244 **MTA NYCT - SPRING STREET STATION** **RCRA-NonGen** **1004761544**
SSW **SPRING & LAFAYETTE STS** **FINDS** **NYR000087940**
1/8-1/4 **NEW YORK, NY 10012** **MANIFEST**
0.193 mi.
1018 ft. **Site 1 of 7 in cluster AW**

Relative:
Lower

Actual:
34 ft.

RCRA-NonGen:

Date form received by agency:	01/01/2007
Facility name:	MTA NYCT - SPRING STREET STATION
Facility address:	SPRING & LAFAYETTE STS NEW YORK, NY 10012
EPA ID:	NYR000087940
Mailing address:	BROADWAY 2ND FLOOR NEW YORK, NY 10004
Contact:	WILLIAM JEHLE
Contact address:	BROADWAY 2ND FLOOR NEW YORK, NY 10004
Contact country:	US
Contact telephone:	(646) 252-3500
Contact email:	Not reported
EPA Region:	02
Classification:	Non-Generator
Description:	Handler: Non-Generators do not presently generate hazardous waste

Owner/Operator Summary:

Owner/operator name:	MTA NEW YORK CITY TRANSIT
Owner/operator address:	2 BROADWAY 2ND FLOOR NEW YORK, NY 10004
Owner/operator country:	US
Owner/operator telephone:	(646) 252-3500
Legal status:	Municipal
Owner/Operator Type:	Owner

MTA NYCT - SPRING STREET STATION (Continued) **1004761544**

Owner/Op start date: Not reported
Owner/Op end date: Not reported

Owner/operator name: MTA NEW YORK CITY TRANSIT
Owner/operator address: 2 BROADWAY 2ND FLOOR
NEW YORK, NY 10004
Owner/operator country: US
Owner/operator telephone: (646) 252-3500
Legal status: Municipal
Owner/Operator Type: Operator
Owner/Op start date: Not reported
Owner/Op end date: Not reported

Handler Activities Summary:
U.S. importer of hazardous waste: No
Mixed waste (haz. and radioactive): No
Recycler of hazardous waste: No
Transporter of hazardous waste: No
Treater, storer or disposer of HW: No
Underground injection activity: No
On-site burner exemption: No
Furnace exemption: No
Used oil fuel burner: No
Used oil processor: No
User oil refiner: No
Used oil fuel marketer to burner: No
Used oil Specification marketer: No
Used oil transfer facility: No
Used oil transporter: No

Historical Generators:
Date form received by agency: 01/01/2006
Facility name: MTA NYCT - SPRING STREET STATION
Classification: Not a generator, verified

Date form received by agency: 07/19/2000
Facility name: MTA NYCT - SPRING STREET STATION
Classification: Small Quantity Generator

Violation Status: No violations found

FINDS:

Registry ID: 110008112639

Environmental Interest/Information System
RCRAInfo is a national information system that supports the Resource Conservation and Recovery Act (RCRA) program through the tracking of events and activities related to facilities that generate, transport, and treat, store, or dispose of hazardous waste. RCRAInfo allows RCRA program staff to track the notification, permit, compliance, and corrective action activities required under RCRA.

NY MANIFEST:
EPA ID: NYR000087940

MTA NYCT - SPRING STREET STATION (Continued) **1004761544**

Country:	USA
Mailing Name:	NYCTA-SPRING ST STATION
Mailing Contact:	N/S
Mailing Address:	370 JAY ST-RM 819
Mailing Address 2:	Not reported
Mailing City:	BROOKLYN
Mailing State:	NY
Mailing Zip:	11201
Mailing Zip4:	Not reported
Mailing Country:	USA
Mailing Phone:	718-243-4309

Document ID:	NJA3099432
Manifest Status:	Not reported
Trans1 State ID:	NJD003812047
Trans2 State ID:	Not reported
Generator Ship Date:	07/25/2000
Trans1 Recv Date:	07/25/2000
Trans2 Recv Date:	Not reported
TSD Site Recv Date:	07/25/2000
Part A Recv Date:	Not reported
Part B Recv Date:	Not reported
Generator EPA ID:	NYR000087940
Trans1 EPA ID:	NJD002200046
Trans2 EPA ID:	Not reported
TSDF ID:	H10376
Waste Code:	D008 - LEAD 5.0 MG/L TCLP
Quantity:	02197
Units:	P - Pounds
Number of Containers:	014
Container Type:	DM - Metal drums, barrels
Handling Method:	T Chemical, physical, or biological treatment.
Specific Gravity:	01.00
Year:	2000

Document ID:	NJA3099447
Manifest Status:	Not reported
Trans1 State ID:	NJD003812047
Trans2 State ID:	NJD003812047
Generator Ship Date:	08/03/2000
Trans1 Recv Date:	08/03/2000
Trans2 Recv Date:	08/03/2000
TSD Site Recv Date:	08/10/2000
Part A Recv Date:	Not reported
Part B Recv Date:	Not reported
Generator EPA ID:	NYR000087940
Trans1 EPA ID:	NJD002200046
Trans2 EPA ID:	Not reported
TSDF ID:	10376
Waste Code:	D008 - LEAD 5.0 MG/L TCLP
Quantity:	00122
Units:	P - Pounds
Number of Containers:	001
Container Type:	DM - Metal drums, barrels
Handling Method:	L Landfill.

MTA NYCT - SPRING STREET STATION (Continued) **1004761544**

Specific Gravity: 01.00
Year: 2000

Document ID: NJA3179127
Manifest Status: Not reported
Trans1 State ID: NJD003812047
Trans2 State ID: NJD003812047
Generator Ship Date: 12/21/2000
Trans1 Recv Date: 12/21/2000
Trans2 Recv Date: 12/22/2000
TSD Site Recv Date: 12/22/2000
Part A Recv Date: Not reported
Part B Recv Date: Not reported
Generator EPA ID: NYR000087940
Trans1 EPA ID: NJD002200046
Trans2 EPA ID: Not reported
TSDF ID: 081906
Waste Code: D008 - LEAD 5.0 MG/L TCLP
Quantity: 00446
Units: P - Pounds
Number of Containers: 004
Container Type: DM - Metal drums, barrels
Handling Method: L Landfill.
Specific Gravity: 01.00
Year: 2000

Document ID: NJA3180606
Manifest Status: Not reported
Trans1 State ID: NJD003812047
Trans2 State ID: NJD003812047
Generator Ship Date: 09/22/2000
Trans1 Recv Date: 09/22/2000
Trans2 Recv Date: 09/28/2000
TSD Site Recv Date: 09/28/2000
Part A Recv Date: Not reported
Part B Recv Date: Not reported
Generator EPA ID: NYR000087940
Trans1 EPA ID: NJD002200046
Trans2 EPA ID: Not reported
TSDF ID: H10376
Waste Code: D008 - LEAD 5.0 MG/L TCLP
Quantity: 00869
Units: P - Pounds
Number of Containers: 008
Container Type: DM - Metal drums, barrels
Handling Method: T Chemical, physical, or biological treatment.
Specific Gravity: 01.00
Year: 2000

Document ID: NJA2934544
Manifest Status: Not reported
Trans1 State ID: NJD003812047
Trans2 State ID: NJD003812047
Generator Ship Date: 08/17/2000

MTA NYCT - SPRING STREET STATION (Continued) **1004761544**

Trans1 Recv Date:	08/17/2000
Trans2 Recv Date:	08/24/2000
TSD Site Recv Date:	08/24/2000
Part A Recv Date:	Not reported
Part B Recv Date:	Not reported
Generator EPA ID:	NYR000087940
Trans1 EPA ID:	NJD002200046
Trans2 EPA ID:	Not reported
TSDF ID:	H10376
Waste Code:	D008 - LEAD 5.0 MG/L TCLP
Quantity:	01231
Units:	P - Pounds
Number of Containers:	008
Container Type:	DM - Metal drums, barrels
Handling Method:	T Chemical, physical, or biological treatment.
Specific Gravity:	01.00
Year:	2000

Document ID:	Not reported
Manifest Status:	Not reported
Trans1 State ID:	NYD046765574
Trans2 State ID:	Not reported
Generator Ship Date:	2012-03-05
Trans1 Recv Date:	2012-03-05
Trans2 Recv Date:	Not reported
TSD Site Recv Date:	2012-03-05
Part A Recv Date:	Not reported
Part B Recv Date:	Not reported
Generator EPA ID:	NYR000087940
Trans1 EPA ID:	Not reported
Trans2 EPA ID:	Not reported
TSDF ID:	NJD991291105
Waste Code:	Not reported
Quantity:	2100.0
Units:	P - Pounds
Number of Containers:	7.0
Container Type:	DM - Metal drums, barrels
Handling Method:	T Chemical, physical, or biological treatment.
Specific Gravity:	1.0
Year:	2012
Manifest Tracking Num:	000457265WAS
Import Ind:	N
Export Ind:	N
Discr Quantity Ind:	N
Discr Type Ind:	N
Discr Residue Ind:	N
Discr Partial Reject Ind:	N
Discr Full Reject Ind:	N
Manifest Ref Num:	Not reported
Alt Fac RCRA Id:	Not reported
Alt Fac Sign Date:	Not reported
Mgmt Method Type Code:	H111

AR245 **81 SPRING ST** **AST** **U003383297**
SW **81 SPRING ST** **HIST AST** **N/A**
1/8-1/4 **NEW YORK, NY 10012**
0.193 mi.
1019 ft. **Site 7 of 8 in cluster AR**

Relative:
Lower

Actual:
31 ft.

AST:

Region:	STATE
DEC Region:	2
Site Status:	Active
Facility Id:	2-032344
Program Type:	PBS
UTM X:	584654.09525000001
UTM Y:	4508472.5716500003
Expiration Date:	2012/01/22

Affiliation Records:

Site Id:	207
Affiliation Type:	Owner
Company Name:	BAYARD HOUSE CONDOMINIUM
Contact Type:	MGR AGENT
Contact Name:	JOHN WELLMAN
Address1:	81 SPRING STREET
Address2:	Not reported
City:	NEW YORK
State:	NY
Zip Code:	10012
Country Code:	001
Phone:	(212) 529-5688
Phone Ext:	Not reported
Email:	Not reported
Fax Number:	Not reported
Modified By:	msbaptis
Date Last Modified:	11/16/2006

Site Id:	207
Affiliation Type:	Mail Contact
Company Name:	ANDREWS BLDG CORP
Contact Type:	Not reported
Contact Name:	JOHN WELLMAN
Address1:	666 BROADWAY 12TH FLR
Address2:	Not reported
City:	NEW YORK
State:	NY
Zip Code:	10012
Country Code:	001
Phone:	(914) 946-1321
Phone Ext:	Not reported
Email:	Not reported
Fax Number:	Not reported
Modified By:	msbaptis
Date Last Modified:	11/16/2006

Site Id:	207
Affiliation Type:	On-Site Operator
Company Name:	81 SPRING ST/ THE BAYARD HOUSE
Contact Type:	Not reported
Contact Name:	BAYARD HOUSE
Address1:	Not reported
Address2:	Not reported

81 SPRING ST (Continued) **U003383297**

City:	Not reported
State:	NN
Zip Code:	Not reported
Country Code:	001
Phone:	(917) 237-0364
Phone Ext:	Not reported
Email:	Not reported
Fax Number:	Not reported
Modified By:	msbaptis
Date Last Modified:	11/16/2006

Site Id:	207
Affiliation Type:	Emergency Contact
Company Name:	BAYARD HOUSE CONDOMINIUM
Contact Type:	Not reported
Contact Name:	ALAN GREENWAY
Address1:	Not reported
Address2:	Not reported
City:	Not reported
State:	NN
Zip Code:	Not reported
Country Code:	999
Phone:	(917) 691-9077
Phone Ext:	Not reported
Email:	Not reported
Fax Number:	Not reported
Modified By:	msbaptis
Date Last Modified:	11/16/2006

Equipment Records:

A00 - Tank Internal Protection - None
D01 - Pipe Type - Steel/Carbon Steel/Iron
J02 - Dispenser - Suction
L09 - Piping Leak Detection - Exempt Suction Piping
H00 - Tank Leak Detection - None
C00 - Pipe Location - No Piping
F00 - Pipe External Protection - None
I04 - Overfill - Product Level Gauge (A/G)
B00 - Tank External Protection - None
G03 - Tank Secondary Containment - Vault (w/o access)

Tank Info:

Tank Number:	001
Tank Id:	900
Tank Location:	1
Tank Type:	Steel/Carbon Steel/Iron
Tank Status:	In Service
Tank Model:	Not reported
Pipe Model:	Not reported
Install Date:	10/16/2003
Capacity Gallons:	3000
Tightness Test Method:	NN
Date Test:	Not reported
Next Test Date:	Not reported
Date Tank Closed:	Not reported
Register:	True

81 SPRING ST (Continued) **U003383297**

Modified By: msbaptis
Last Modified: 11/16/2006

HIST AST:

PBS Number:	2-032344
SWIS Code:	6201
Operator:	CRUSADER REALTY CO
Facility Phone:	(212) 226-5820
Facility Addr2:	81 SPRING ST
Facility Type:	OTHER
Emergency:	ERIC ROTHENBERG
Emergency Tel:	(212) 988-0277
Old PBSNO:	Not reported
Date Inspected:	Not reported
Inspector:	Not reported
Result of Inspection:	Not reported
Owner Name:	CRUSADER REALTY CO
Owner Address:	81 SPRING ST
Owner City,St,Zip:	NEW YORK, NY 10012
Federal ID:	Not reported
Owner Tel:	(212) 226-4065
Owner Type:	Corporate/Commercial
Owner Subtype:	Not reported
Mailing Contact:	ERIC ROTHENBERG
Mailing Name:	CRUSADER REALTY CO
Mailing Address:	81 SPRING ST
Mailing Address 2:	Not reported
Mailing City,St,Zip:	NEW YORK, NY 10012
Mailing Telephone:	(212) 226-4065
Owner Mark:	First Owner
Facility Status:	1 - Active PBS facility, i.e. total capacity of the PBS tanks is greater than 1,100 gallons, regardless if Subpart 360-14 tanks exist or not at the facility.
Certification Flag:	False
Certification Date:	09/20/1996
Expiration:	12/02/2001
Renew Flag:	False
Renew Date:	Not reported
Total Capacity:	3000
FAMT:	True
Facility Screen:	No Missing Data
Owner Screen:	No Missing Data
Tank Screen:	Minor Data Missing
Dead Letter:	False
CBS Number:	Not reported
Town or City:	NEW YORK CITY
County Code:	62
Town or City Code:	01
Region:	2

Tank ID:	001
Tank Location:	ABOVEGROUND
Tank Status:	In Service
Install Date:	Not reported
Capacity (Gal):	3000
Product Stored:	NOS 1,2, OR 4 FUEL OIL
Tank Type:	Steel/carbon steel

81 SPRING ST (Continued) **U003383297**

Tank Internal:	Not reported
Tank External:	Not reported
Pipe Location:	Not reported
Pipe Type:	STEEL/IRON
Pipe Internal:	Not reported
Pipe External:	Not reported
Tank Containment:	Diking
Leak Detection:	0
Overfill Protection:	4
Dispenser Method:	Suction
Date Tested:	Not reported
Next Test Date:	Not reported
Missing Data for Tank:	Minor Data Missing
Date Closed:	Not reported
Test Method:	Not reported
Deleted:	False
Updated:	False
SPDES Number:	Not reported
Lat/Long:	Not reported

AW246 **57 SPRING STREET** **HIST UST** **U003153188**
SSW **57 SPRING STREET** **N/A**
1/8-1/4 **NEW YORK, NY 10012**
0.194 mi.
1022 ft. **Site 2 of 7 in cluster AW**

Relative:
Lower

Actual:
35 ft.

HIST UST:

PBS Number:	2-602856
SPDES Number:	Not reported
Emergency Contact:	ANTHONY MICCIO
Emergency Telephone:	(718) 238-2087
Operator:	JEBB BAUM
Operator Telephone:	(718) 238-2087
Owner Name:	ANTHONY & PAUL MICCIO
Owner Address:	57 SPRING STREET
Owner City,St,Zip:	NEW YORK, NY 10012
Owner Telephone:	(212) 226-4780
Owner Type:	Private Resident
Owner Subtype:	Not reported
Mailing Name:	Not reported
Mailing Address:	57 SPRING STREET
Mailing Address 2:	Not reported
Mailing City,St,Zip:	NEW YORK, NY 10012
Mailing Contact:	ANTHONY MICCIO
Mailing Telephone:	(212) 226-4780
Owner Mark:	First Owner
Facility Status:	1 - Active PBS facility, i.e. total capacity of the PBS tanks is greater than 1,100 gallons, regardless if Subpart 360-14 tanks exist or not at the facility.
Facility Addr2:	Not reported
SWIS ID:	6201
Old PBS Number:	Not reported
Facility Type:	APARTMENT BUILDING
Inspected Date:	Not reported
Inspector:	Not reported
Inspection Result:	Not reported
Federal ID:	Not reported
Certification Flag:	False

57 SPRING STREET (Continued) **U003153188**

Certification Date:	12/19/1996
Expiration Date:	12/13/2001
Renew Flag:	False
Renewal Date:	Not reported
Total Capacity:	2500
FAMT:	True
Facility Screen:	No Missing Data
Owner Screen:	Minor Data Missing
Tank Screen:	Minor Data Missing
Dead Letter:	False
CBS Number:	Not reported
Town or City:	NEW YORK CITY
County Code:	62
Town or City:	01
Region:	2
Tank Id:	OO1
Tank Location:	UNDERGROUND
Tank Status:	In Service
Install Date:	19581201
Capacity (gals):	2500
Product Stored:	NOS 1,2, OR 4 FUEL OIL
Tank Type:	Steel/carbon steel
Tank Internal:	Not reported
Tank External:	Not reported
Pipe Location:	Not reported
Pipe Type:	Not reported
Pipe Internal:	Not reported
Pipe External:	Not reported
Second Containment:	Not reported
Leak Detection:	Not reported
Overfill Prot:	Not reported
Dispenser:	Not reported
Date Tested:	Not reported
Next Test Date:	12/27/1987
Missing Data for Tank:	Minor Data Missing
Date Closed:	Not reported
Test Method:	Not reported
Deleted:	False
Updated:	True
Lat/long:	Not reported

AW247 **57 SPRING STREET ASSOC LLC** **UST** **U004078257**
SSW **57 SPRING STREET** **N/A**
1/8-1/4 **NEW YORK, NY 10012**
0.194 mi.
1022 ft. **Site 3 of 7 in cluster AW**

Relative:
Lower

Actual:
35 ft.

UST:

Facility Id:	2-602856
Region:	STATE
DEC Region:	2
Site Status:	Active
Program Type:	PBS
Expiration Date:	2013/10/30
UTM X:	584764.06932999997
UTM Y:	4508413.7668199996

57 SPRING STREET ASSOC LLC (Continued) **U004078257**

Affiliation Records:

Site Id:	24811
Affiliation Type:	Owner
Company Name:	MAROLDA PROPERTIES INC.
Contact Type:	AGENT
Contact Name:	FRED MAROLDA
Address1:	46 TRINITY PLACE
Address2:	Not reported
City:	NEW YORK
State:	NY
Zip Code:	10006
Country Code:	001
Phone:	(212) 480-1122
Phone Ext:	Not reported
Email:	Not reported
Fax Number:	Not reported
Modified By:	dxliving
Date Last Modified:	10/20/2008

Site Id:	24811
Affiliation Type:	Mail Contact
Company Name:	MAROLDA PROPERTIES INC.
Contact Type:	Not reported
Contact Name:	Not reported
Address1:	46 TRINITY PLACE
Address2:	Not reported
City:	NEW YORK
State:	NY
Zip Code:	10006
Country Code:	001
Phone:	(212) 480-1122
Phone Ext:	Not reported
Email:	Not reported
Fax Number:	Not reported
Modified By:	TRANSLAT
Date Last Modified:	3/4/2004

Site Id:	24811
Affiliation Type:	On-Site Operator
Company Name:	57 SPRING STREET ASSOC LLC
Contact Type:	Not reported
Contact Name:	GINA CECALA
Address1:	Not reported
Address2:	Not reported
City:	Not reported
State:	NN
Zip Code:	Not reported
Country Code:	001
Phone:	(212) 226-2794
Phone Ext:	Not reported
Email:	Not reported
Fax Number:	Not reported
Modified By:	TRANSLAT
Date Last Modified:	3/4/2004

Site Id:	24811
Affiliation Type:	Emergency Contact

57 SPRING STREET ASSOC LLC (Continued) **U004078257**

Company Name:	MAROLDA PROPERTIES INC.
Contact Type:	Not reported
Contact Name:	FRED MAROLDA
Address1:	Not reported
Address2:	Not reported
City:	Not reported
State:	NN
Zip Code:	Not reported
Country Code:	001
Phone:	(212) 480-1122
Phone Ext:	Not reported
Email:	Not reported
Fax Number:	Not reported
Modified By:	TRANSLAT
Date Last Modified:	3/4/2004

Equipment Records:

I00 - Overfill - None
F07 - Pipe External Protection - Retrofitted Sacrificial Anode
H00 - Tank Leak Detection - None
A03 - Tank Internal Protection - Fiberglass Liner (FRP)
D00 - Pipe Type - No Piping
G00 - Tank Secondary Containment - None
C02 - Pipe Location - Underground/On-ground
B05 - Tank External Protection - Jacketed

Tank Info:

Site ID:	24811
Tank Number:	OO1
Tank ID:	51891
Tank Status:	In Service
Tank Model:	Not reported
Pipe Model:	Not reported
Install Date:	12/01/1958
Capacity Gallons:	2500
Tightness Test Method:	NN
Next Test Date:	Not reported
Date Tank Closed:	Not reported
Tank Location:	6
Tank Type:	Steel/carbon steel
Date Test:	Not reported
Register:	True
Modified By:	TRANSLAT
Last Modified:	03/04/2004

AT248 **CVPII LLC CHRYSTIE PLACE II** **AST** **U004046480**
East **5 EAST 1ST STREET** **N/A**
1/8-1/4 **NEW YORK, NY 10003**
0.195 mi.
1032 ft. **Site 2 of 2 in cluster AT**

Relative:
Higher

Actual:
42 ft.

AST:

Region:	STATE
DEC Region:	2
Site Status:	Unregulated
Facility Id:	2-610027
Program Type:	PBS

CVPII LLC CHRYSTIE PLACE II (Continued) **U004046480**

UTM X: 585122.67960999999
UTM Y: 4508687.2951499997
Expiration Date: N/A

Affiliation Records:

Site Id: 353911
Affiliation Type: Owner
Company Name: CVP II, LLC
Contact Type: PROJECT MANAGER
Contact Name: RICHARD V. TAYLOR
Address1: 535 5TH AVENUE, 17TH FLOOR
Address2: Not reported
City: NEW YORK
State: NY
Zip Code: 10017
Country Code: 001
Phone: (212) 309-1601
Phone Ext: Not reported
Email: Not reported
Fax Number: Not reported
Modified By: KXTANG
Date Last Modified: 10/13/2005

Site Id: 353911
Affiliation Type: Mail Contact
Company Name: CVP II, LLC
Contact Type: Not reported
Contact Name: ALBERT HROMIN
Address1: 535 5TH AVENUE, 17TH FLOOR
Address2: Not reported
City: NEW YORK
State: NY
Zip Code: 10017
Country Code: 001
Phone: (212) 309-1601
Phone Ext: Not reported
Email: Not reported
Fax Number: Not reported
Modified By: KXTANG
Date Last Modified: 10/13/2005

Site Id: 353911
Affiliation Type: On-Site Operator
Company Name: CVPII LLC CHRYSTIE PLACE II
Contact Type: Not reported
Contact Name: ALBERT HROMIN
Address1: Not reported
Address2: Not reported
City: Not reported
State: NN
Zip Code: Not reported
Country Code: 001
Phone: (212) 387-9646
Phone Ext: Not reported
Email: Not reported
Fax Number: Not reported
Modified By: KXTANG
Date Last Modified: 10/13/2005

CVPII LLC CHRYSTIE PLACE II (Continued) **U004046480**

Site Id:	353911
Affiliation Type:	Emergency Contact
Company Name:	CVP II, LLC
Contact Type:	Not reported
Contact Name:	ALBERT HROMIN
Address1:	Not reported
Address2:	Not reported
City:	Not reported
State:	NN
Zip Code:	Not reported
Country Code:	001
Phone:	(212) 387-9646
Phone Ext:	Not reported
Email:	Not reported
Fax Number:	Not reported
Modified By:	KXTANG
Date Last Modified:	10/13/2005

Equipment Records:

C03 - Pipe Location - Aboveground/Underground Combination
H00 - Tank Leak Detection - None
F06 - Pipe External Protection - Wrapped
A00 - Tank Internal Protection - None
D01 - Pipe Type - Steel/Carbon Steel/Iron
G02 - Tank Secondary Containment - Vault (w/access)
J02 - Dispenser - Suction
E02 - Piping Secondary Containment - Vault (with Access)
L00 - Piping Leak Detection - None
I00 - Overfill - None
B00 - Tank External Protection - None
K00 - Spill Prevention - None

Tank Info:

Tank Number:	1
Tank Id:	208328
Tank Location:	3
Tank Type:	Steel/Carbon Steel/Iron
Tank Status:	Closed - Removed
Tank Model:	Not reported
Pipe Model:	Not reported
Install Date:	Not reported
Capacity Gallons:	3000
Tightness Test Method:	NN
Date Test:	Not reported
Next Test Date:	Not reported
Date Tank Closed:	08/31/2005
Register:	True
Modified By:	KXTANG
Last Modified:	10/13/2005

AS249 **543 BROADWAY CORP.** **AST** **A100183538**
WSW **114 MERCER STREET** **N/A**
1/8-1/4 **NEW YORK, NY 10012**
0.195 mi.
1032 ft. **Site 2 of 3 in cluster AS**

Relative:
Lower

Actual:
27 ft.

AST:

Region:	STATE
DEC Region:	2
Site Status:	Active
Facility Id:	2-606974
Program Type:	PBS
UTM X:	584581.25678000005
UTM Y:	4508547.6526499996
Expiration Date:	2016/09/21

Affiliation Records:

Site Id:	28829
Affiliation Type:	Owner
Company Name:	543 BROADWAY CORP % CORNERSTONE MGMT
Contact Type:	AGENT
Contact Name:	ALLEN ABBANI
Address1:	271 MADISON AVENUE # 1101
Address2:	Not reported
City:	NEW YORK
State:	NY
Zip Code:	10016
Country Code:	001
Phone:	(212) 661-1150
Phone Ext:	Not reported
Email:	Not reported
Fax Number:	Not reported
Modified By:	KXTANG
Date Last Modified:	7/5/2006

Site Id:	28829
Affiliation Type:	Mail Contact
Company Name:	543 BROADWAY CORP.
Contact Type:	Not reported
Contact Name:	GEORGE SOPASAKIS
Address1:	% CORNERSTONE MGMT.
Address2:	271 MADISON AVE - #1101
City:	NEW YORK
State:	NY
Zip Code:	10016
Country Code:	001
Phone:	(212) 661-1150
Phone Ext:	Not reported
Email:	Not reported
Fax Number:	Not reported
Modified By:	KXTANG
Date Last Modified:	7/5/2006

Site Id:	28829
Affiliation Type:	On-Site Operator
Company Name:	543 BROADWAY CORP.
Contact Type:	Not reported
Contact Name:	APONTE CATALANO
Address1:	Not reported
Address2:	Not reported

543 BROADWAY CORP. (Continued) **A100183538**

City:	Not reported
State:	NN
Zip Code:	Not reported
Country Code:	001
Phone:	(917) 518-0352
Phone Ext:	Not reported
Email:	Not reported
Fax Number:	Not reported
Modified By:	NRLOMBAR
Date Last Modified:	12/14/2004

Site Id:	28829
Affiliation Type:	Emergency Contact
Company Name:	543 BROADWAY CORP % CORNERSTONE MGMT
Contact Type:	Not reported
Contact Name:	GEORGE SOPASAKIS
Address1:	Not reported
Address2:	Not reported
City:	Not reported
State:	NN
Zip Code:	Not reported
Country Code:	999
Phone:	(212) 661-1150
Phone Ext:	Not reported
Email:	Not reported
Fax Number:	Not reported
Modified By:	KXTANG
Date Last Modified:	7/5/2006

Equipment Records:

B01 - Tank External Protection - Painted/Asphalt Coating
F00 - Pipe External Protection - None
A00 - Tank Internal Protection - None
D01 - Pipe Type - Steel/Carbon Steel/Iron
G01 - Tank Secondary Containment - Diking (Aboveground)
J02 - Dispenser - Suction
C01 - Pipe Location - Aboveground
E00 - Piping Secondary Containment - None
H00 - Tank Leak Detection - None
I05 - Overfill - Vent Whistle
F00 - Pipe External Protection - None
L00 - Piping Leak Detection - None
A00 - Tank Internal Protection - None
D01 - Pipe Type - Steel/Carbon Steel/Iron
J02 - Dispenser - Suction
G00 - Tank Secondary Containment - None
C01 - Pipe Location - Aboveground
E00 - Piping Secondary Containment - None
H00 - Tank Leak Detection - None
I01 - Overfill - Float Vent Valve
K00 - Spill Prevention - None
B00 - Tank External Protection - None
K00 - Spill Prevention - None

Tank Info:

Tank Number:	001

543 BROADWAY CORP. (Continued) **A100183538**

Tank Id:	62120
Tank Location:	2
Tank Type:	Steel/Carbon Steel/Iron
Tank Status:	Closed - Removed
Tank Model:	Not reported
Pipe Model:	Not reported
Install Date:	Not reported
Capacity Gallons:	3000
Tightness Test Method:	NN
Date Test:	Not reported
Next Test Date:	Not reported
Date Tank Closed:	10/18/2004
Register:	True
Modified By:	NRLOMBAR
Last Modified:	12/14/2004

Tank Number:	002
Tank Id:	181132
Tank Location:	3
Tank Type:	Steel/Carbon Steel/Iron
Tank Status:	In Service
Tank Model:	Not reported
Pipe Model:	Not reported
Install Date:	09/15/2004
Capacity Gallons:	3000
Tightness Test Method:	NN
Date Test:	Not reported
Next Test Date:	Not reported
Date Tank Closed:	Not reported
Register:	True
Modified By:	NRLOMBAR
Last Modified:	12/14/2004

AX250 **DOWNTOWN AUTOMOTIVE INC** **HIST LTANKS** **S102660122**
ENE **326 BOWERY ST** **N/A**
1/8-1/4 **NEW YORK, NY**
0.195 mi.
1032 ft. **Site 1 of 4 in cluster AX**

Relative:
Higher

Actual:
42 ft.

HIST LTANKS:

Region of Spill:	2
Spill Number:	9706763
Spill Date:	09/06/1997
Spill Time:	09:00
Spill Cause:	Tank Failure
Resource Affectd:	Groundwater
Water Affected:	Not reported
Spill Source:	Gas Station
Spill Class:	Known release with minimal potential for fire or hazard. DEC Response. Willing Responsible Party. Corrective action taken.
Spill Closed Dt:	/ /
Cleanup Ceased:	/ /
Cleanup Meets Standard:	False
Investigator:	MULQUEEN
Caller Name:	Not reported
Caller Agency:	Not reported
Caller Phone:	Not reported

DOWNTOWN AUTOMOTIVE INC (Continued) **S102660122**

Caller Extension: Not reported
Notifier Name: Not reported
Notifier Agency: Not reported
Notifier Phone: Not reported
Notifier Extension: Not reported
Reported to Department Date: 09/06/97
Reported to Department Time: 11:11
SWIS: 62
Spiller Contact: GARY
Spiller Phone: (212) 674-2827
Spiller Extention: Not reported
Spiller Name: DOWNTOWN AUTOMOTIVE INC
Spiller Address: 326 BOWERY ST
Spiller City,St,Zip: NEW YORK
Spiller Cleanup Date: / /
Facility Contact: GARY
Facility Phone: (212) 674-2827
Facility Extention: Not reported
Spill Notifier: Other
PBS Number: Not reported
Last Inspection: / /
Recommended Penalty: Penalty Not Recommended
Enforcement Date: / /
Investigation Complete: / /
UST Involvement: True
Date Region Sent Summary to Central Office: / /
Corrective Action Plan Submitted: / /
Date Spill Entered In Computer Data File: 09/06/97
Time Spill Entered In Computer Data File: Not reported
Spill Record Last Update: 09/08/97
Is Updated: False

Tank:
PBS Number: Not reported
Tank Number: Not reported
Tank Size: Not reported
Test Method: Not reported
Leak Rate Failed Tank: Not reported
Gross Leak Rate: Not reported

Material:
Material Class Type: Petroleum
Quantity Spilled: 0
Unkonwn Quantity Spilled: True
Units: Gallons
Quantity Recovered: 0
Unkonwn Quantity Recovered: True
Material: DIESEL
Class Type: DIESEL
Times Material Entry In File: 10625
CAS Number: Not reported
Last Date: 19940728
Material Class Type: Petroleum
Quantity Spilled: 0
Unkonwn Quantity Spilled: True
Units: Gallons
Quantity Recovered: 0

DOWNTOWN AUTOMOTIVE INC (Continued) **S102660122**

Unkonwn Quantity Recovered: True
Material: GASOLINE
Class Type: GASOLINE
Times Material Entry In File: 21329
CAS Number: Not reported
Last Date: 19940929
DEC Remarks: 11/26/97 mmm:GOT CALL FROM STEVE, WHO S FATHER WAS THE OWNER OF THE PROPERTY 12 YEARS AGO, AND WANTED TO KNOW IF DEC GOT ANY KIND OF SITE ASSESSMENT REPORT. CALLED YELLOWSTONE AND LEFT MESSAGE.
Spill Cause: TANK REMOVAL REVEALED CONTAMINATED SOIL AND POSSIBLE GROUNDWATER CONTAMINATION AT AN AUTOMOTIVE STATION-ABOUT 250 YARDS OF SOIL AT THE COMPLETON

AX251 **DOWNTOWN AUTOMOTIVE, INC.** **UST** **U001840828**
ENE **326 BOWERY** **HIST UST** **N/A**
1/8-1/4 **NEW YORK, NY 10012** **NY Spills**
0.195 mi.
1032 ft. **Site 2 of 4 in cluster AX**

Relative:
Higher

Actual:
42 ft.

UST:
Facility Id: 2-477052
Region: STATE
DEC Region: 2
Site Status: Unregulated
Program Type: PBS
Expiration Date: N/A
UTM X: 585143.68738000002
UTM Y: 4508787.6987399999

Affiliation Records:
Site Id: 21141
Affiliation Type: Owner
Company Name: JERRY RADAKOV
Contact Type: Not reported
Contact Name: JERRY RADAKOV
Address1: 326 BOWERY
Address2: Not reported
City: NEW YORK
State: NY
Zip Code: 10012
Country Code: 001
Phone: (917) 348-2613
Phone Ext: Not reported
Email: Not reported
Fax Number: Not reported
Modified By: NRLOMBAR
Date Last Modified: 10/20/2004

Site Id: 21141
Affiliation Type: Mail Contact
Company Name: DOWNTOWN AUTOMOTIVE, INC.
Contact Type: Not reported
Contact Name: JERRY RADAKOV
Address1: 326 BOWERY
Address2: Not reported
City: NEW YORK
State: NY
Zip Code: 10012
Country Code: 001

DOWNTOWN AUTOMOTIVE, INC. (Continued) **U001840828**

Phone:	(917) 348-2613
Phone Ext:	Not reported
Email:	Not reported
Fax Number:	Not reported
Modified By:	NRLOMBAR
Date Last Modified:	10/20/2004

Site Id:	21141
Affiliation Type:	On-Site Operator
Company Name:	DOWNTOWN AUTOMOTIVE, INC.
Contact Type:	Not reported
Contact Name:	JERRY RADAKOV
Address1:	Not reported
Address2:	Not reported
City:	Not reported
State:	NN
Zip Code:	Not reported
Country Code:	001
Phone:	(212) 674-2827
Phone Ext:	Not reported
Email:	Not reported
Fax Number:	Not reported
Modified By:	NRLOMBAR
Date Last Modified:	10/20/2004

Site Id:	21141
Affiliation Type:	Emergency Contact
Company Name:	JERRY RADAKOV
Contact Type:	Not reported
Contact Name:	JERRY RUDAKOV
Address1:	Not reported
Address2:	Not reported
City:	Not reported
State:	NN
Zip Code:	Not reported
Country Code:	999
Phone:	(917) 348-2613
Phone Ext:	Not reported
Email:	Not reported
Fax Number:	Not reported
Modified By:	NRLOMBAR
Date Last Modified:	10/20/2004

Equipment Records:

A00 - Tank Internal Protection - None
D02 - Pipe Type - Galvanized Steel
J02 - Dispenser - Suction
A00 - Tank Internal Protection - None
J01 - Dispenser - Submersible
C02 - Pipe Location - Underground/On-ground
H01 - Tank Leak Detection - Interstitial - Electronic Monitoring
I02 - Overfill - High Level Alarm
H00 - Tank Leak Detection - None
H00 - Tank Leak Detection - None
H00 - Tank Leak Detection - None
A00 - Tank Internal Protection - None
D02 - Pipe Type - Galvanized Steel

DOWNTOWN AUTOMOTIVE, INC. (Continued) **U001840828**

J02 - Dispenser - Suction
A00 - Tank Internal Protection - None
D02 - Pipe Type - Galvanized Steel
J02 - Dispenser - Suction
A00 - Tank Internal Protection - None
D02 - Pipe Type - Galvanized Steel
J02 - Dispenser - Suction
H00 - Tank Leak Detection - None
C00 - Pipe Location - No Piping
F00 - Pipe External Protection - None
F00 - Pipe External Protection - None
K01 - Spill Prevention - Catch Basin
C00 - Pipe Location - No Piping
F00 - Pipe External Protection - None
C00 - Pipe Location - No Piping
F00 - Pipe External Protection - None
G00 - Tank Secondary Containment - None
C00 - Pipe Location - No Piping
F00 - Pipe External Protection - None
A00 - Tank Internal Protection - None
J01 - Dispenser - Submersible
H00 - Tank Leak Detection - None
I00 - Overfill - None
B04 - Tank External Protection - Fiberglass
H05 - Tank Leak Detection - In-Tank System (ATG)
I00 - Overfill - None
I00 - Overfill - None
I00 - Overfill - None
A00 - Tank Internal Protection - None
D02 - Pipe Type - Galvanized Steel
J02 - Dispenser - Suction
G00 - Tank Secondary Containment - None
G00 - Tank Secondary Containment - None
G00 - Tank Secondary Containment - None
F00 - Pipe External Protection - None
K01 - Spill Prevention - Catch Basin
B04 - Tank External Protection - Fiberglass
H05 - Tank Leak Detection - In-Tank System (ATG)
G00 - Tank Secondary Containment - None
I00 - Overfill - None
I00 - Overfill - None
B04 - Tank External Protection - Fiberglass
H05 - Tank Leak Detection - In-Tank System (ATG)
I00 - Overfill - None
I00 - Overfill - None
C00 - Pipe Location - No Piping
F00 - Pipe External Protection - None
C02 - Pipe Location - Underground/On-ground
H01 - Tank Leak Detection - Interstitial - Electronic Monitoring
I02 - Overfill - High Level Alarm
C00 - Pipe Location - No Piping
F00 - Pipe External Protection - None
F00 - Pipe External Protection - None
K01 - Spill Prevention - Catch Basin
A00 - Tank Internal Protection - None
D02 - Pipe Type - Galvanized Steel
J02 - Dispenser - Suction

DOWNTOWN AUTOMOTIVE, INC. (Continued) **U001840828**

A00 - Tank Internal Protection - None
J01 - Dispenser - Submersible
H00 - Tank Leak Detection - None
H00 - Tank Leak Detection - None
H00 - Tank Leak Detection - None
A00 - Tank Internal Protection - None
D02 - Pipe Type - Galvanized Steel
J02 - Dispenser - Suction
A00 - Tank Internal Protection - None
D02 - Pipe Type - Galvanized Steel
J02 - Dispenser - Suction
G00 - Tank Secondary Containment - None
C00 - Pipe Location - No Piping
F00 - Pipe External Protection - None
C00 - Pipe Location - No Piping
F00 - Pipe External Protection - None
B00 - Tank External Protection - None
C02 - Pipe Location - Underground/On-ground
H01 - Tank Leak Detection - Interstitial - Electronic Monitoring
I02 - Overfill - High Level Alarm
G00 - Tank Secondary Containment - None
G00 - Tank Secondary Containment - None
A00 - Tank Internal Protection - None
D02 - Pipe Type - Galvanized Steel
J02 - Dispenser - Suction
A00 - Tank Internal Protection - None
D02 - Pipe Type - Galvanized Steel
J02 - Dispenser - Suction
A00 - Tank Internal Protection - None
D02 - Pipe Type - Galvanized Steel
J02 - Dispenser - Suction
C00 - Pipe Location - No Piping
F00 - Pipe External Protection - None
C00 - Pipe Location - No Piping
F00 - Pipe External Protection - None
C00 - Pipe Location - No Piping
F00 - Pipe External Protection - None
G00 - Tank Secondary Containment - None
G00 - Tank Secondary Containment - None
G00 - Tank Secondary Containment - None
H00 - Tank Leak Detection - None
H00 - Tank Leak Detection - None
H00 - Tank Leak Detection - None
D06 - Pipe Type - Fiberglass Reinforced Plastic (FRP)
G04 - Tank Secondary Containment - Double-Walled (Underground)
B00 - Tank External Protection - None
B00 - Tank External Protection - None
B00 - Tank External Protection - None
I00 - Overfill - None
I00 - Overfill - None
I00 - Overfill - None
D06 - Pipe Type - Fiberglass Reinforced Plastic (FRP)
G04 - Tank Secondary Containment - Double-Walled (Underground)
B00 - Tank External Protection - None
B00 - Tank External Protection - None
D06 - Pipe Type - Fiberglass Reinforced Plastic (FRP)
G04 - Tank Secondary Containment - Double-Walled (Underground)

DOWNTOWN AUTOMOTIVE, INC. (Continued) **U001840828**

B00 - Tank External Protection - None
B00 - Tank External Protection - None
B00 - Tank External Protection - None
B00 - Tank External Protection - None
B00 - Tank External Protection - None

Tank Info:

Site ID:	21141
Tank Number:	001
Tank ID:	38155
Tank Status:	Closed - In Place
Tank Model:	Not reported
Pipe Model:	Not reported
Install Date:	07/01/1979
Capacity Gallons:	4000
Tightness Test Method:	NN
Next Test Date:	Not reported
Date Tank Closed:	09/01/1997
Tank Location:	5
Tank Type:	Steel/carbon steel
Date Test:	Not reported
Register:	True
Modified By:	TRANSLAT
Last Modified:	03/04/2004
Site ID:	21141
Tank Number:	002
Tank ID:	38156
Tank Status:	Closed - Removed
Tank Model:	Not reported
Pipe Model:	Not reported
Install Date:	04/01/1975
Capacity Gallons:	550
Tightness Test Method:	NN
Next Test Date:	Not reported
Date Tank Closed:	09/01/1997
Tank Location:	5
Tank Type:	Steel/carbon steel
Date Test:	Not reported
Register:	True
Modified By:	TRANSLAT
Last Modified:	03/04/2004
Site ID:	21141
Tank Number:	003
Tank ID:	38157
Tank Status:	Closed - Removed
Tank Model:	Not reported
Pipe Model:	Not reported
Install Date:	04/01/1975
Capacity Gallons:	550
Tightness Test Method:	NN
Next Test Date:	Not reported
Date Tank Closed:	09/01/1997
Tank Location:	5

DOWNTOWN AUTOMOTIVE, INC. (Continued) **U001840828**

Tank Type:	Steel/carbon steel
Date Test:	Not reported
Register:	True
Modified By:	TRANSLAT
Last Modified:	03/04/2004
Site ID:	21141
Tank Number:	004
Tank ID:	38158
Tank Status:	Closed - Removed
Tank Model:	Not reported
Pipe Model:	Not reported
Install Date:	04/01/1975
Capacity Gallons:	550
Tightness Test Method:	NN
Next Test Date:	Not reported
Date Tank Closed:	09/01/1997
Tank Location:	5
Tank Type:	Steel/carbon steel
Date Test:	Not reported
Register:	True
Modified By:	TRANSLAT
Last Modified:	03/04/2004
Site ID:	21141
Tank Number:	005
Tank ID:	38159
Tank Status:	Closed - Removed
Tank Model:	Not reported
Pipe Model:	Not reported
Install Date:	04/01/1975
Capacity Gallons:	550
Tightness Test Method:	NN
Next Test Date:	Not reported
Date Tank Closed:	09/01/1997
Tank Location:	5
Tank Type:	Steel/carbon steel
Date Test:	Not reported
Register:	True
Modified By:	TRANSLAT
Last Modified:	03/04/2004
Site ID:	21141
Tank Number:	006
Tank ID:	38160
Tank Status:	Closed - Removed
Tank Model:	Not reported
Pipe Model:	Not reported
Install Date:	04/01/1975
Capacity Gallons:	550
Tightness Test Method:	NN
Next Test Date:	Not reported
Date Tank Closed:	09/01/1997
Tank Location:	5

DOWNTOWN AUTOMOTIVE, INC. (Continued) **U001840828**

Tank Type:	Steel/carbon steel
Date Test:	Not reported
Register:	True
Modified By:	TRANSLAT
Last Modified:	03/04/2004
Site ID:	21141
Tank Number:	007
Tank ID:	38161
Tank Status:	Closed - Removed
Tank Model:	Not reported
Pipe Model:	Not reported
Install Date:	04/01/1975
Capacity Gallons:	550
Tightness Test Method:	NN
Next Test Date:	Not reported
Date Tank Closed:	09/01/1997
Tank Location:	5
Tank Type:	Steel/carbon steel
Date Test:	Not reported
Register:	True
Modified By:	TRANSLAT
Last Modified:	03/04/2004
Site ID:	21141
Tank Number:	008
Tank ID:	38162
Tank Status:	Closed - Removed
Tank Model:	Not reported
Pipe Model:	Not reported
Install Date:	04/01/1975
Capacity Gallons:	550
Tightness Test Method:	NN
Next Test Date:	Not reported
Date Tank Closed:	09/01/1997
Tank Location:	5
Tank Type:	Steel/carbon steel
Date Test:	Not reported
Register:	True
Modified By:	TRANSLAT
Last Modified:	03/04/2004
Site ID:	21141
Tank Number:	009
Tank ID:	38163
Tank Status:	Closed - Removed
Tank Model:	Not reported
Pipe Model:	Not reported
Install Date:	04/01/1975
Capacity Gallons:	550
Tightness Test Method:	NN
Next Test Date:	Not reported
Date Tank Closed:	09/01/1997
Tank Location:	5

DOWNTOWN AUTOMOTIVE, INC. (Continued) **U001840828**

Tank Type:	Steel/carbon steel
Date Test:	Not reported
Register:	True
Modified By:	TRANSLAT
Last Modified:	03/04/2004
Site ID:	21141
Tank Number:	010
Tank ID:	38164
Tank Status:	Closed - Removed
Tank Model:	Not reported
Pipe Model:	Not reported
Install Date:	04/01/1975
Capacity Gallons:	550
Tightness Test Method:	NN
Next Test Date:	Not reported
Date Tank Closed:	09/01/1997
Tank Location:	5
Tank Type:	Steel/carbon steel
Date Test:	Not reported
Register:	True
Modified By:	TRANSLAT
Last Modified:	03/04/2004
Site ID:	21141
Tank Number:	011
Tank ID:	38165
Tank Status:	Closed - Removed
Tank Model:	Not reported
Pipe Model:	Not reported
Install Date:	04/01/1975
Capacity Gallons:	550
Tightness Test Method:	NN
Next Test Date:	Not reported
Date Tank Closed:	09/01/1997
Tank Location:	5
Tank Type:	Steel/carbon steel
Date Test:	Not reported
Register:	True
Modified By:	TRANSLAT
Last Modified:	03/04/2004
Site ID:	21141
Tank Number:	012
Tank ID:	53007
Tank Status:	Closed - Removed
Tank Model:	Not reported
Pipe Model:	Not reported
Install Date:	09/01/1997
Capacity Gallons:	4000
Tightness Test Method:	NN
Next Test Date:	Not reported
Date Tank Closed:	03/01/2002
Tank Location:	5

DOWNTOWN AUTOMOTIVE, INC. (Continued) **U001840828**

Tank Type:	Equivalent technology
Date Test:	Not reported
Register:	True
Modified By:	NRLOMBAR
Last Modified:	10/20/2004
Site ID:	21141
Tank Number:	013
Tank ID:	53008
Tank Status:	Closed - Removed
Tank Model:	Not reported
Pipe Model:	Not reported
Install Date:	09/01/1997
Capacity Gallons:	4000
Tightness Test Method:	NN
Next Test Date:	Not reported
Date Tank Closed:	03/01/2002
Tank Location:	5
Tank Type:	Equivalent technology
Date Test:	Not reported
Register:	True
Modified By:	NRLOMBAR
Last Modified:	10/20/2004
Site ID:	21141
Tank Number:	014
Tank ID:	53009
Tank Status:	Closed - Removed
Tank Model:	Not reported
Pipe Model:	Not reported
Install Date:	09/01/1997
Capacity Gallons:	4000
Tightness Test Method:	NN
Next Test Date:	Not reported
Date Tank Closed:	03/01/2002
Tank Location:	5
Tank Type:	Equivalent technology
Date Test:	Not reported
Register:	True
Modified By:	NRLOMBAR
Last Modified:	10/20/2004

HIST UST:

PBS Number:	2-477052
SPDES Number:	Not reported
Emergency Contact:	MR. GARY RUDAKOV, PRES.
Emergency Telephone:	(212) 674-2827
Operator:	DOWNTOWN AUTOMOTIVE, INC.
Operator Telephone:	(212) 674-2827
Owner Name:	BONDGOF ENTERPRISES, INC.
Owner Address:	326 BOWERY
Owner City,St,Zip:	NEW YORK, NY 10012
Owner Telephone:	(212) 674-2827
Owner Type:	Corporate/Commercial
Owner Subtype:	Not reported

DOWNTOWN AUTOMOTIVE, INC. (Continued) **U001840828**

Mailing Name:	DOWNTOWN AUTOMOTIVE, INC.
Mailing Address:	326 BOWERY
Mailing Address 2:	Not reported
Mailing City,St,Zip:	NEW YORK, NY 10012
Mailing Contact:	MR. GARY RUDAKOV
Mailing Telephone:	(212) 674-2827
Owner Mark:	First Owner
Facility Status:	1 - Active PBS facility, i.e. total capacity of the PBS tanks is greater than 1,100 gallons, regardless if Subpart 360-14 tanks exist or not at the facility.
Facility Addr2:	CONER OF BOND STREET
SWIS ID:	6201
Old PBS Number:	Not reported
Facility Type:	RETAIL GASOLINE SALES
Inspected Date:	Not reported
Inspector:	Not reported
Inspection Result:	Not reported
Federal ID:	Not reported
Certification Flag:	False
Certification Date:	08/27/1999
Expiration Date:	08/08/2004
Renew Flag:	False
Renewal Date:	Not reported
Total Capacity:	12000
FAMT:	True
Facility Screen:	No Missing Data
Owner Screen:	Minor Data Missing
Tank Screen:	No Missing Data
Dead Letter:	False
CBS Number:	Not reported
Town or City:	NEW YORK CITY
County Code:	62
Town or City:	01
Region:	2

Tank Id:	001
Tank Location:	UNDERGROUND
Tank Status:	Closed-In Place
Install Date:	19790701
Capacity (gals):	4000
Product Stored:	UNLEADED GASOLINE
Tank Type:	Steel/carbon steel
Tank Internal:	Not reported
Tank External:	Not reported
Pipe Location:	Not reported
Pipe Type:	GALVANIZED STEEL
Pipe Internal:	Not reported
Pipe External:	Not reported
Second Containment:	None
Leak Detection:	Not reported
Overfill Prot:	Not reported
Dispenser:	Suction
Date Tested:	Not reported
Next Test Date:	Not reported
Missing Data for Tank:	Minor Data Missing
Date Closed:	09/01/1997
Test Method:	Not reported

DOWNTOWN AUTOMOTIVE, INC. (Continued) **U001840828**

Deleted: False
Updated: True
Lat/long: Not reported

Tank Id: 002
Tank Location: UNDERGROUND
Tank Status: Closed-Removed
Install Date: 19750401
Capacity (gals): 550
Product Stored: UNLEADED GASOLINE
Tank Type: Steel/carbon steel
Tank Internal: Not reported
Tank External: Not reported
Pipe Location: Not reported
Pipe Type: GALVANIZED STEEL
Pipe Internal: Not reported
Pipe External: Not reported
Second Containment: None
Leak Detection: None
Overfill Prot: Not reported
Dispenser: Suction
Date Tested: Not reported
Next Test Date: Not reported
Missing Data for Tank: Minor Data Missing
Date Closed: 09/01/1997
Test Method: Not reported
Deleted: False
Updated: True
Lat/long: Not reported

Tank Id: 003
Tank Location: UNDERGROUND
Tank Status: Closed-Removed
Install Date: 19750401
Capacity (gals): 550
Product Stored: UNLEADED GASOLINE
Tank Type: Steel/carbon steel
Tank Internal: Not reported
Tank External: Not reported
Pipe Location: Not reported
Pipe Type: GALVANIZED STEEL
Pipe Internal: Not reported
Pipe External: Not reported
Second Containment: None
Leak Detection: None
Overfill Prot: Not reported
Dispenser: Suction
Date Tested: Not reported
Next Test Date: Not reported
Missing Data for Tank: Minor Data Missing
Date Closed: 09/01/1997
Test Method: Not reported
Deleted: False
Updated: True
Lat/long: Not reported

DOWNTOWN AUTOMOTIVE, INC. (Continued) **U001840828**

Tank Id:	004
Tank Location:	UNDERGROUND
Tank Status:	Closed-Removed
Install Date:	19750401
Capacity (gals):	550
Product Stored:	UNLEADED GASOLINE
Tank Type:	Steel/carbon steel
Tank Internal:	Not reported
Tank External:	Not reported
Pipe Location:	Not reported
Pipe Type:	GALVANIZED STEEL
Pipe Internal:	Not reported
Pipe External:	Not reported
Second Containment:	None
Leak Detection:	None
Overfill Prot:	Not reported
Dispenser:	Suction
Date Tested:	Not reported
Next Test Date:	Not reported
Missing Data for Tank:	Minor Data Missing
Date Closed:	09/01/1997
Test Method:	Not reported
Deleted:	False
Updated:	True
Lat/long:	Not reported

Tank Id:	005
Tank Location:	UNDERGROUND
Tank Status:	Closed-Removed
Install Date:	19750401
Capacity (gals):	550
Product Stored:	UNLEADED GASOLINE
Tank Type:	Steel/carbon steel
Tank Internal:	Not reported
Tank External:	Not reported
Pipe Location:	Not reported
Pipe Type:	GALVANIZED STEEL
Pipe Internal:	Not reported
Pipe External:	Not reported
Second Containment:	None
Leak Detection:	None
Overfill Prot:	Not reported
Dispenser:	Suction
Date Tested:	Not reported
Next Test Date:	Not reported
Missing Data for Tank:	Minor Data Missing
Date Closed:	09/01/1997
Test Method:	Not reported
Deleted:	False
Updated:	True
Lat/long:	Not reported

Tank Id:	006
Tank Location:	UNDERGROUND
Tank Status:	Closed-Removed

DOWNTOWN AUTOMOTIVE, INC. (Continued) **U001840828**

Install Date:	19750401
Capacity (gals):	550
Product Stored:	UNLEADED GASOLINE
Tank Type:	Steel/carbon steel
Tank Internal:	Not reported
Tank External:	Not reported
Pipe Location:	Not reported
Pipe Type:	GALVANIZED STEEL
Pipe Internal:	Not reported
Pipe External:	Not reported
Second Containment:	None
Leak Detection:	None
Overfill Prot:	Not reported
Dispenser:	Suction
Date Tested:	Not reported
Next Test Date:	Not reported
Missing Data for Tank:	Minor Data Missing
Date Closed:	09/01/1997
Test Method:	Not reported
Deleted:	False
Updated:	True
Lat/long:	Not reported

Tank Id:	007
Tank Location:	UNDERGROUND
Tank Status:	Closed-Removed
Install Date:	19750401
Capacity (gals):	550
Product Stored:	UNLEADED GASOLINE
Tank Type:	Steel/carbon steel
Tank Internal:	Not reported
Tank External:	Not reported
Pipe Location:	Not reported
Pipe Type:	GALVANIZED STEEL
Pipe Internal:	Not reported
Pipe External:	Not reported
Second Containment:	None
Leak Detection:	None
Overfill Prot:	Not reported
Dispenser:	Suction
Date Tested:	Not reported
Next Test Date:	Not reported
Missing Data for Tank:	Minor Data Missing
Date Closed:	09/01/1997
Test Method:	Not reported
Deleted:	False
Updated:	True
Lat/long:	Not reported

Tank Id:	008
Tank Location:	UNDERGROUND
Tank Status:	Closed-Removed
Install Date:	19750401
Capacity (gals):	550
Product Stored:	DIESEL

DOWNTOWN AUTOMOTIVE, INC. (Continued) **U001840828**

Tank Type:	Steel/carbon steel
Tank Internal:	Not reported
Tank External:	Not reported
Pipe Location:	Not reported
Pipe Type:	GALVANIZED STEEL
Pipe Internal:	Not reported
Pipe External:	Not reported
Second Containment:	None
Leak Detection:	None
Overfill Prot:	Not reported
Dispenser:	Suction
Date Tested:	Not reported
Next Test Date:	Not reported
Missing Data for Tank:	Minor Data Missing
Date Closed:	09/01/1997
Test Method:	Not reported
Deleted:	False
Updated:	True
Lat/long:	Not reported

Tank Id:	009
Tank Location:	UNDERGROUND
Tank Status:	Closed-Removed
Install Date:	19750401
Capacity (gals):	550
Product Stored:	DIESEL
Tank Type:	Steel/carbon steel
Tank Internal:	Not reported
Tank External:	Not reported
Pipe Location:	Not reported
Pipe Type:	GALVANIZED STEEL
Pipe Internal:	Not reported
Pipe External:	Not reported
Second Containment:	None
Leak Detection:	None
Overfill Prot:	Not reported
Dispenser:	Suction
Date Tested:	Not reported
Next Test Date:	Not reported
Missing Data for Tank:	Minor Data Missing
Date Closed:	09/01/1997
Test Method:	Not reported
Deleted:	False
Updated:	True
Lat/long:	Not reported

Tank Id:	010
Tank Location:	UNDERGROUND
Tank Status:	Closed-Removed
Install Date:	19750401
Capacity (gals):	550
Product Stored:	DIESEL
Tank Type:	Steel/carbon steel
Tank Internal:	Not reported
Tank External:	Not reported

DOWNTOWN AUTOMOTIVE, INC. (Continued) **U001840828**

Pipe Location:	Not reported
Pipe Type:	GALVANIZED STEEL
Pipe Internal:	Not reported
Pipe External:	Not reported
Second Containment:	None
Leak Detection:	None
Overfill Prot:	Not reported
Dispenser:	Suction
Date Tested:	Not reported
Next Test Date:	Not reported
Missing Data for Tank:	Minor Data Missing
Date Closed:	09/01/1997
Test Method:	Not reported
Deleted:	False
Updated:	True
Lat/long:	Not reported

Tank Id:	011
Tank Location:	UNDERGROUND
Tank Status:	Closed-Removed
Install Date:	19750401
Capacity (gals):	550
Product Stored:	DIESEL
Tank Type:	Steel/carbon steel
Tank Internal:	Not reported
Tank External:	Not reported
Pipe Location:	Not reported
Pipe Type:	GALVANIZED STEEL
Pipe Internal:	Not reported
Pipe External:	Not reported
Second Containment:	None
Leak Detection:	None
Overfill Prot:	Not reported
Dispenser:	Suction
Date Tested:	Not reported
Next Test Date:	Not reported
Missing Data for Tank:	Minor Data Missing
Date Closed:	09/01/1997
Test Method:	Not reported
Deleted:	False
Updated:	True
Lat/long:	Not reported

Tank Id:	012
Tank Location:	UNDERGROUND
Tank Status:	In Service
Install Date:	19970901
Capacity (gals):	4000
Product Stored:	UNLEADED GASOLINE
Tank Type:	Fiberglass reinforced plastic [FRP]
Tank Internal:	None
Tank External:	Fiberglass
Pipe Location:	Underground
Pipe Type:	STAINLESS STEEL ALLOY
Pipe Internal:	None

DOWNTOWN AUTOMOTIVE, INC. (Continued) **U001840828**

Pipe External:	None
Second Containment:	Vault (w/access)
Leak Detection:	14
Overfill Prot:	High Level Alarm, Catch Basin
Dispenser:	Submersible
Date Tested:	Not reported
Next Test Date:	Not reported
Missing Data for Tank:	No Missing Data
Date Closed:	Not reported
Test Method:	Not reported
Deleted:	False
Updated:	True
Lat/long:	Not reported

Tank Id:	013
Tank Location:	UNDERGROUND
Tank Status:	In Service
Install Date:	19970901
Capacity (gals):	4000
Product Stored:	UNLEADED GASOLINE
Tank Type:	Fiberglass reinforced plastic [FRP]
Tank Internal:	None
Tank External:	Fiberglass
Pipe Location:	Underground
Pipe Type:	STAINLESS STEEL ALLOY
Pipe Internal:	None
Pipe External:	None
Second Containment:	Vault (w/access)
Leak Detection:	14
Overfill Prot:	High Level Alarm, Catch Basin
Dispenser:	Submersible
Date Tested:	Not reported
Next Test Date:	Not reported
Missing Data for Tank:	No Missing Data
Date Closed:	Not reported
Test Method:	Not reported
Deleted:	False
Updated:	True
Lat/long:	Not reported

Tank Id:	014
Tank Location:	UNDERGROUND
Tank Status:	In Service
Install Date:	19970901
Capacity (gals):	4000
Product Stored:	DIESEL
Tank Type:	Fiberglass reinforced plastic [FRP]
Tank Internal:	None
Tank External:	Fiberglass
Pipe Location:	Underground
Pipe Type:	STAINLESS STEEL ALLOY
Pipe Internal:	None
Pipe External:	None
Second Containment:	Vault (w/access)
Leak Detection:	14

DOWNTOWN AUTOMOTIVE, INC. (Continued) **U001840828**

Overfill Prot:	High Level Alarm, Catch Basin
Dispenser:	Submersible
Date Tested:	Not reported
Next Test Date:	Not reported
Missing Data for Tank:	No Missing Data
Date Closed:	Not reported
Test Method:	Not reported
Deleted:	False
Updated:	True
Lat/long:	Not reported

NY Spills:

Site ID:	253569
Facility Addr2:	Not reported
Facility ID:	9706763
Spill Number:	9706763
Facility Type:	ER
SWIS:	3101
Investigator:	RMPIPER
Referred To:	Not reported
Spill Date:	9/6/1997
Reported to Dept:	9/6/1997
CID:	369
Spill Cause:	Equipment Failure
Water Affected:	Not reported
Spill Source:	Gasoline Station
Spill Notifier:	Other
Cleanup Ceased:	Not reported
Cleanup Meets Std:	False
Last Inspection:	Not reported
Recommended Penalty:	Penalty Not Recommended
UST Trust:	True
Spill Class:	Known release with minimal potential for fire or hazard. DEC Response. Willing Responsible Party. Corrective action taken.
Spill Closed Dt:	Not Closed
Remediation Phase:	1
Date Entered In Computer:	9/6/1997
Spill Record Last Update:	8/16/2011
Spiller Name:	GARY
Spiller Company:	DOWNTOWN AUTOMOTIVE INC
Spiller Address:	326 BOWERY ST
Spiller City,St,Zip:	NEW YORK, ZZ
Spiller Company:	001
Contact Name:	GARY
Contact Phone:	(212) 674-2827
DEC Region:	2
DER Facility ID:	207718
DEC Memo:	Prior to Sept, 2004 data translation this spill Lead_DEC Field was "ROMMEL" 11/26/97 mmm:GOT CALL FROM STEVE, WHO'S FATHER WAS THE OWNER OF THE PROPERTY 12 YEARS AGO, AND WANTED TO KNOW IF DEC GOT ANY KIND OF SITE ASSESSMENT REPORT. CALLED YELLOWSTONE AND LEFT MESSAGE. 4/12/04-Vought-Spill transferred from Mulqueen to Rommel as per Rommel. 1/18/2006 - Haggerty - Unable to reach Todd McIndoo from Yellowstone Industries. I believe his contact # (516-485-0000) is outdated. I also emailed him with no response Todd McIndoo . Keep open-site visit. 7/1/2008 Sangesland spoke to an attorney who represents one of the new owners in the new building that was built

DOWNTOWN AUTOMOTIVE, INC. (Continued) **U001840828**

at the site. She will investigate what permitting was done with the city to build the building. The site was a gas station, now it is a 6 floor building with commercial condo units on the ground floor and condo apartment units above it. 7-30-2008- DECPiper Spoke to Don Middleton, consultant for bank. 631-321-4300. I Let him know we have no info on spill. He will look into it and report back. 9/22/2008 Sangesland spoke to Marie Precko(?) who is working for the owner trying to close out all open issues on the new building. Since it was once a gas station and the initial comments said there was soil/groundwater contamination, Sangesland said she would probably need: 1- Drawings/photos which show the area was dug out down to bedrock for construction. 2- Since the building is a corner unit (Bond St & Bowery) Sangesland suggested that soil borings (geoprobe) be taken on the sidewalk of each side of the building. 2/22/2010 - Sangesland spoke to Andy Robinson works for William Vitacco Assoc building expiditer for the building. Trying to clean up open violation. 212-791-4578 ext 206 8/16/11 - Austin - Received call from Allen Green (646-599-5869), an expeditor who wanted to know how to get this spill report closed. I explained the basic preliminary findings of the spill report, and the subsequent history showing many inquiries about how to close this spill, with no submissions or additional info provided to the DEC on what has actually been done since 1997. I referred Mr. Green to the current DEC project manager for this spill (Ryan Piper) for more details on how to proceed. - end

Remarks: TANK REMOVAL REVEALED CONTAMINATED SOIL AND POSSIBLE GROUNDWATER CONTAMINATION AT AN AUTOMOTIVE STATION-ABOUT 250 YARDS OF SOIL AT THE COMPLETON

Material:

Site ID:	253569
Operable Unit ID:	1050132
Operable Unit:	01
Material ID:	332344
Material Code:	0008
Material Name:	Diesel
Case No.:	Not reported
Material FA:	Petroleum
Quantity:	0
Units:	Gallons
Recovered:	No
Resource Affected:	Not reported
Oxygenate:	False
Site ID:	253569
Operable Unit ID:	1050132
Operable Unit:	01
Material ID:	332345
Material Code:	0009
Material Name:	Gasoline
Case No.:	Not reported
Material FA:	Petroleum
Quantity:	0
Units:	Gallons
Recovered:	No
Resource Affected:	Not reported
Oxygenate:	False

Tank Test:

DOWNTOWN AUTOMOTIVE, INC. (Continued) **U001840828**

Site ID:	Not reported
Spill Tank Test:	Not reported
Tank Number:	Not reported
Tank Size:	Not reported
Test Method:	Not reported
Leak Rate:	Not reported
Gross Fail:	Not reported
Modified By:	Not reported
Last Modified:	Not reported
Test Method:	Not reported

AR252 **CON EDISION - V 5472** **RCRA-NonGen** **1007208419**
SW **80 SPRING ST 80 SPRING ST** **MANIFEST** **NYP004089637**
1/8-1/4 **NEW YORK, NY 10003**
0.196 mi.
1033 ft. **Site 8 of 8 in cluster AR**

Relative:
Lower

Actual:
31 ft.

RCRA-NonGen:

Date form received by agency:	06/02/2002
Facility name:	CON EDISION - V 5472
Facility address:	80 SPRING ST 80 SPRING ST NEW YORK, NY 10003
EPA ID:	NYP004089637
Mailing address:	IRVING PLACE NEW YORK, NY 10003
Contact:	ANTHONY DRUMMINGS
Contact address:	IRVING PLACE NEW YORK, NY 10003
Contact country:	US
Contact telephone:	(212) 460-3770
Contact email:	Not reported
EPA Region:	02
Classification:	Non-Generator
Description:	Handler: Non-Generators do not presently generate hazardous waste

Handler Activities Summary:

U.S. importer of hazardous waste:	No
Mixed waste (haz. and radioactive):	No
Recycler of hazardous waste:	No
Transporter of hazardous waste:	No
Treater, storer or disposer of HW:	No
Underground injection activity:	No
On-site burner exemption:	No
Furnace exemption:	No
Used oil fuel burner:	No
Used oil processor:	No
User oil refiner:	No
Used oil fuel marketer to burner:	No
Used oil Specification marketer:	No
Used oil transfer facility:	No
Used oil transporter:	No

Historical Generators:

Date form received by agency:	06/01/2002
Facility name:	CON EDISION - V 5472
Classification:	Not a generator, verified

CON EDISION - V 5472 (Continued) **1007208419**

Date form received by agency: 05/31/2002
Facility name: CON EDISION - V 5472
Classification: Large Quantity Generator

Violation Status: No violations found

NY MANIFEST:
EPA ID: NYP004089637
Country: USA
Mailing Name: CONSOLIDATED EDISON
Mailing Contact: FRANKLIN MURRAY
Mailing Address: 4 IRVING PLACE RM 828
Mailing Address 2: Not reported
Mailing City: NEW YORK
Mailing State: NY
Mailing Zip: 10003
Mailing Zip4: Not reported
Mailing Country: USA
Mailing Phone: 212-460-2808

Document ID: NYE0524853
Manifest Status: Not reported
Trans1 State ID: NYD006982359
Trans2 State ID: Not reported
Generator Ship Date: 10/10/2001
Trans1 Recv Date: 10/10/2001
Trans2 Recv Date: Not reported
TSD Site Recv Date: 10/10/2001
Part A Recv Date: Not reported
Part B Recv Date: Not reported
Generator EPA ID: NYP004089637
Trans1 EPA ID: NYD980593636
Trans2 EPA ID: Not reported
TSDF ID: 20856AD
Waste Code: B002 - PETROLEUM OIL WITH 50 BUT < 500 PPM PCB
Quantity: 01264
Units: K - Kilograms (2.2 pounds)
Number of Containers: 001
Container Type: TT - Cargo tank, tank trucks
Handling Method: T Chemical, physical, or biological treatment.
Specific Gravity: 01.00
Year: 2001

AX253 **SERVICE STATION** **RCRA-NonGen** **1000432500**
ENE **326 BOWERY AVE** **FINDS** **NYD085735017**
1/8-1/4 **NEW YORK, NY 10012**
0.196 mi.
1036 ft. **Site 3 of 4 in cluster AX**

Relative:
Higher

Actual:
42 ft.

RCRA-NonGen:
Date form received by agency: 01/01/2007
Facility name: SERVICE STATION
Facility address: 326 BOWERY AVE
NEW YORK, NY 100122407
EPA ID: NYD085735017
Mailing address: BOWERY AVE
NEW YORK, NY 10012

SERVICE STATION (Continued) **1000432500**

Contact: Not reported
Contact address: BOWERY AVE
NEW YORK, NY 10012
Contact country: US
Contact telephone: Not reported
Contact email: Not reported
EPA Region: 02
Classification: Non-Generator
Description: Handler: Non-Generators do not presently generate hazardous waste

Owner/Operator Summary:
Owner/operator name: BOWERY SERVICE STATION INC
Owner/operator address: NOT REQUIRED
NOT REQUIRED, WY 99999
Owner/operator country: US
Owner/operator telephone: (212) 555-1212
Legal status: Private
Owner/Operator Type: Owner
Owner/Op start date: Not reported
Owner/Op end date: Not reported

Owner/operator name: BOWERY SERVICE STATION INC
Owner/operator address: NOT REQUIRED
NOT REQUIRED, WY 99999
Owner/operator country: US
Owner/operator telephone: (212) 555-1212
Legal status: Private
Owner/Operator Type: Operator
Owner/Op start date: Not reported
Owner/Op end date: Not reported

Handler Activities Summary:
U.S. importer of hazardous waste: No
Mixed waste (haz. and radioactive): No
Recycler of hazardous waste: No
Transporter of hazardous waste: No
Treater, storer or disposer of HW: No
Underground injection activity: No
On-site burner exemption: No
Furnace exemption: No
Used oil fuel burner: No
Used oil processor: No
User oil refiner: No
Used oil fuel marketer to burner: No
Used oil Specification marketer: No
Used oil transfer facility: No
Used oil transporter: No

Historical Generators:
Date form received by agency: 01/01/2006
Facility name: SERVICE STATION
Classification: Not a generator, verified

Date form received by agency: 07/08/1999
Facility name: SERVICE STATION
Classification: Not a generator, verified

SERVICE STATION (Continued) **1000432500**

Date form received by agency: 08/18/1980
Facility name: SERVICE STATION
Classification: Large Quantity Generator

Violation Status: No violations found

FINDS:

Registry ID: 110004372884

Environmental Interest/Information System
RCRAInfo is a national information system that supports the Resource Conservation and Recovery Act (RCRA) program through the tracking of events and activities related to facilities that generate, transport, and treat, store, or dispose of hazardous waste. RCRAInfo allows RCRA program staff to track the notification, permit, compliance, and corrective action activities required under RCRA.

AY254 **530 BROADWAY** **AST** **U003388336**
SW **530 BROADWAY** **HIST AST** **N/A**
1/8-1/4 **NY, NY 10012**
0.196 mi.
1037 ft. **Site 1 of 6 in cluster AY**

Relative:
Lower

Actual:
30 ft.

AST:
Region: STATE
DEC Region: 2
Site Status: Active
Facility Id: 2-270180
Program Type: PBS
UTM X: 584605.19799000002
UTM Y: 4508501.3225199999
Expiration Date: 2012/07/10

Affiliation Records:
Site Id: 11342
Affiliation Type: Owner
Company Name: SCHACK&SCHACK REAL ESTATE CO LLC
Contact Type: MANAGING AGENT
Contact Name: KENNETH SCHACK
Address1: 530 BROADWAY
Address2: Not reported
City: NEW YORK
State: NY
Zip Code: 10012
Country Code: 001
Phone: (212) 966-9090
Phone Ext: Not reported
Email: Not reported
Fax Number: Not reported
Modified By: DXLIVING
Date Last Modified: 6/8/2007

Site Id: 11342
Affiliation Type: Mail Contact
Company Name: SCHACK & SCHACK REAL ESTATE CO LLC
Contact Type: Not reported
Contact Name: KENNETH SCHACK

530 BROADWAY (Continued) **U003388336**

Address1:	530 BROADWAY
Address2:	Not reported
City:	NEW YORK
State:	NY
Zip Code:	10012
Country Code:	001
Phone:	(212) 966-9090
Phone Ext:	Not reported
Email:	Not reported
Fax Number:	Not reported
Modified By:	DXLIVING
Date Last Modified:	6/8/2007

Site Id:	11342
Affiliation Type:	On-Site Operator
Company Name:	530 BROADWAY
Contact Type:	Not reported
Contact Name:	KRYSTOF POLICKI
Address1:	Not reported
Address2:	Not reported
City:	Not reported
State:	NN
Zip Code:	Not reported
Country Code:	001
Phone:	(212) 226-0730
Phone Ext:	Not reported
Email:	Not reported
Fax Number:	Not reported
Modified By:	TRANSLAT
Date Last Modified:	3/4/2004

Site Id:	11342
Affiliation Type:	Emergency Contact
Company Name:	SCHACK&SCHACK REAL ESTATE CO LLC
Contact Type:	Not reported
Contact Name:	KENNETH SCHACK
Address1:	Not reported
Address2:	Not reported
City:	Not reported
State:	NN
Zip Code:	Not reported
Country Code:	001
Phone:	(212) 966-9090
Phone Ext:	Not reported
Email:	Not reported
Fax Number:	Not reported
Modified By:	TRANSLAT
Date Last Modified:	3/4/2004

Equipment Records:

B01 - Tank External Protection - Painted/Asphalt Coating
F00 - Pipe External Protection - None
I04 - Overfill - Product Level Gauge (A/G)
C00 - Pipe Location - No Piping
F00 - Pipe External Protection - None
I04 - Overfill - Product Level Gauge (A/G)
A00 - Tank Internal Protection - None

530 BROADWAY (Continued) **U003388336**

D01 - Pipe Type - Steel/Carbon Steel/Iron
J02 - Dispenser - Suction
L09 - Piping Leak Detection - Exempt Suction Piping
A00 - Tank Internal Protection - None
D01 - Pipe Type - Steel/Carbon Steel/Iron
J02 - Dispenser - Suction
C01 - Pipe Location - Aboveground
H00 - Tank Leak Detection - None
H00 - Tank Leak Detection - None
I05 - Overfill - Vent Whistle
G00 - Tank Secondary Containment - None
G03 - Tank Secondary Containment - Vault (w/o access)
B00 - Tank External Protection - None

Tank Info:

Tank Number:	001
Tank Id:	154817
Tank Location:	3
Tank Type:	Steel/Carbon Steel/Iron
Tank Status:	In Service
Tank Model:	Not reported
Pipe Model:	Not reported
Install Date:	08/01/1996
Capacity Gallons:	5000
Tightness Test Method:	NN
Date Test:	Not reported
Next Test Date:	Not reported
Date Tank Closed:	Not reported
Register:	True
Modified By:	TRANSLAT
Last Modified:	03/04/2004

Tank Number:	001-A
Tank Id:	154818
Tank Location:	1
Tank Type:	Steel/Carbon Steel/Iron
Tank Status:	Closed - Removed
Tank Model:	Not reported
Pipe Model:	Not reported
Install Date:	Not reported
Capacity Gallons:	5000
Tightness Test Method:	NN
Date Test:	Not reported
Next Test Date:	Not reported
Date Tank Closed:	08/01/1996
Register:	True
Modified By:	TRANSLAT
Last Modified:	03/04/2004

HIST AST:

PBS Number:	2-270180
SWIS Code:	6201
Operator:	KRYSTOF POLICKI
Facility Phone:	(212) 226-0730
Facility Addr2:	530 BROADWAY

530 BROADWAY (Continued) **U003388336**

Facility Type:	OTHER
Emergency:	KENNETH SCHACK
Emergency Tel:	(212) 966-9090
Old PBSNO:	Not reported
Date Inspected:	Not reported
Inspector:	Not reported
Result of Inspection:	Not reported
Owner Name:	SCHACK&SCHACK REAL ESTATE CO
Owner Address:	530 BROADWAY
Owner City,St,Zip:	NY, NY 10012
Federal ID:	Not reported
Owner Tel:	(212) 966-9090
Owner Type:	Corporate/Commercial
Owner Subtype:	Not reported
Mailing Contact:	KENNETHSCHACK
Mailing Name:	SCHACK&SCHACK REAL ESTATE CO
Mailing Address:	530 BROADWAY
Mailing Address 2:	Not reported
Mailing City,St,Zip:	NY, NY 10012
Mailing Telephone:	(212) 966-9090
Owner Mark:	First Owner
Facility Status:	1 - Active PBS facility, i.e. total capacity of the PBS tanks is greater than 1,100 gallons, regardless if Subpart 360-14 tanks exist or not at the facility.
Certification Flag:	False
Certification Date:	10/03/1997
Expiration:	07/10/2002
Renew Flag:	False
Renew Date:	Not reported
Total Capacity:	5000
FAMT:	True
Facility Screen:	No Missing Data
Owner Screen:	No Missing Data
Tank Screen:	No Missing Data
Dead Letter:	False
CBS Number:	Not reported
Town or City:	NEW YORK CITY
County Code:	62
Town or City Code:	01
Region:	2
Tank ID:	001
Tank Location:	ABOVEGROUND ON SADDLES LEGS, STILTS, RACK, OR CRADLE
Tank Status:	In Service
Install Date:	19960801
Capacity (Gal):	5000
Product Stored:	NOS 5 OR 6 FUEL OIL
Tank Type:	Steel/carbon steel
Tank Internal:	0
Tank External:	01
Pipe Location:	Aboveground
Pipe Type:	STEEL/IRON
Pipe Internal:	None
Pipe External:	00
Tank Containment:	Diking
Leak Detection:	00
Overfill Protection:	46

530 BROADWAY (Continued) **U003388336**

Dispenser Method:	Suction
Date Tested:	Not reported
Next Test Date:	Not reported
Missing Data for Tank:	No Missing Data
Date Closed:	Not reported
Test Method:	Not reported
Deleted:	False
Updated:	True
SPDES Number:	Not reported
Lat/Long:	Not reported

Tank ID:	001
Tank Location:	ABOVEGROUND
Tank Status:	Closed-Removed
Install Date:	Not reported
Capacity (Gal):	5000
Product Stored:	NOS 5 OR 6 FUEL OIL
Tank Type:	Steel/carbon steel
Tank Internal:	Not reported
Tank External:	Not reported
Pipe Location:	Not reported
Pipe Type:	STEEL/IRON
Pipe Internal:	Not reported
Pipe External:	Not reported
Tank Containment:	None
Leak Detection:	0
Overfill Protection:	4
Dispenser Method:	Suction
Date Tested:	Not reported
Next Test Date:	Not reported
Missing Data for Tank:	Minor Data Missing
Date Closed:	08/01/1996
Test Method:	Not reported
Deleted:	False
Updated:	True
SPDES Number:	Not reported
Lat/Long:	Not reported

AY255 **RAYMOND MEIER PHOTOGRAPHY** **RCRA-NonGen** **1000790875**
SW **532 BROADWAY 8TH FLR** **FINDS** **NYD987023645**
1/8-1/4 **NEW YORK, NY 10012**
0.196 mi.
1037 ft. **Site 2 of 6 in cluster AY**

Relative:
Lower

Actual:
30 ft.

RCRA-NonGen:

Date form received by agency:	01/01/2007
Facility name:	RAYMOND MEIER PHOTOGRAPHY
Facility address:	532 BROADWAY 8TH FLR NEW YORK, NY 100123939
EPA ID:	NYD987023645
Mailing address:	BROADWAY 8TH FLR NEW YORK, NY 10012
Contact:	Not reported
Contact address:	BROADWAY 8TH FLR NEW YORK, NY 10012
Contact country:	US
Contact telephone:	Not reported

RAYMOND MEIER PHOTOGRAPHY (Continued) **1000790875**

Contact email: Not reported
EPA Region: 02
Classification: Non-Generator
Description: Handler: Non-Generators do not presently generate hazardous waste

Owner/Operator Summary:
Owner/operator name: RAYMOND MEIER
Owner/operator address: 532 BROADWAY 8TH FLR
NEW YORK, NY 10012
Owner/operator country: US
Owner/operator telephone: (212) 219-0120
Legal status: Private
Owner/Operator Type: Owner
Owner/Op start date: Not reported
Owner/Op end date: Not reported

Owner/operator name: RAYMOND MEIER
Owner/operator address: 532 BROADWAY 8TH FLR
NEW YORK, NY 10012
Owner/operator country: US
Owner/operator telephone: (212) 219-0120
Legal status: Private
Owner/Operator Type: Operator
Owner/Op start date: Not reported
Owner/Op end date: Not reported

Handler Activities Summary:
U.S. importer of hazardous waste: No
Mixed waste (haz. and radioactive): No
Recycler of hazardous waste: No
Transporter of hazardous waste: No
Treater, storer or disposer of HW: No
Underground injection activity: No
On-site burner exemption: No
Furnace exemption: No
Used oil fuel burner: No
Used oil processor: No
User oil refiner: No
Used oil fuel marketer to burner: No
Used oil Specification marketer: No
Used oil transfer facility: No
Used oil transporter: No

Historical Generators:
Date form received by agency: 01/01/2006
Facility name: RAYMOND MEIER PHOTOGRAPHY
Classification: Not a generator, verified

Date form received by agency: 07/08/1999
Facility name: RAYMOND MEIER PHOTOGRAPHY
Classification: Not a generator, verified

Date form received by agency: 12/10/1992
Facility name: RAYMOND MEIER PHOTOGRAPHY
Classification: Small Quantity Generator

RAYMOND MEIER PHOTOGRAPHY (Continued) **1000790875**

Violation Status: No violations found

FINDS:

Registry ID: 110004498794

Environmental Interest/Information System
RCRAInfo is a national information system that supports the Resource Conservation and Recovery Act (RCRA) program through the tracking of events and activities related to facilities that generate, transport, and treat, store, or dispose of hazardous waste. RCRAInfo allows RCRA program staff to track the notification, permit, compliance, and corrective action activities required under RCRA.

256
East
1/8-1/4
0.196 mi.
1037 ft.

317 BOWERY **UST** **U004045398**
317 BOWERY **N/A**
NEW YORK, NY 10003

Relative:
Higher

Actual:
42 ft.

UST:

Facility Id:	2-608681
Region:	STATE
DEC Region:	2
Site Status:	Active
Program Type:	PBS
Expiration Date:	2013/03/27
UTM X:	585248.45641999994
UTM Y:	4509119.8363699997

Affiliation Records:

Site Id:	30533
Affiliation Type:	Owner
Company Name:	S.F. ASSOCIATES, L.P./ GF ASSOC I LP
Contact Type:	PRES
Contact Name:	MICHAEL GATTO
Address1:	94 BOWERY
Address2:	Not reported
City:	NEW YORK
State:	NY
Zip Code:	10013
Country Code:	001
Phone:	(212) 481-1866
Phone Ext:	Not reported
Email:	Not reported
Fax Number:	Not reported
Modified By:	msbaptis
Date Last Modified:	8/27/2008

Site Id:	30533
Affiliation Type:	Mail Contact
Company Name:	ATTN. CLEMENT ARMOGAN
Contact Type:	Not reported
Contact Name:	BOWERY RESIDENTS' COMM.
Address1:	324 LAFAYETTE STREET
Address2:	8TH FLOOR
City:	NEW YORK
State:	NY

317 BOWERY (Continued) **U004045398**

Zip Code:	10012
Country Code:	001
Phone:	(212) 533-5700
Phone Ext:	Not reported
Email:	Not reported
Fax Number:	Not reported
Modified By:	JMKRIMGO
Date Last Modified:	9/7/2005

Site Id:	30533
Affiliation Type:	On-Site Operator
Company Name:	317 BOWERY
Contact Type:	Not reported
Contact Name:	BOWERY RESIDENTS COMM, INC.
Address1:	Not reported
Address2:	Not reported
City:	Not reported
State:	NY
Zip Code:	Not reported
Country Code:	001
Phone:	(212) 533-5656
Phone Ext:	Not reported
Email:	Not reported
Fax Number:	Not reported
Modified By:	ANAUSTIN
Date Last Modified:	8/9/2005

Site Id:	30533
Affiliation Type:	Emergency Contact
Company Name:	S.F. ASSOCIATES, L.P.
Contact Type:	Not reported
Contact Name:	DINA AURICCITIO
Address1:	Not reported
Address2:	Not reported
City:	Not reported
State:	NN
Zip Code:	Not reported
Country Code:	999
Phone:	(212) 533-5700
Phone Ext:	Not reported
Email:	Not reported
Fax Number:	Not reported
Modified By:	ANAUSTIN
Date Last Modified:	8/9/2005

Equipment Records:

A00 - Tank Internal Protection - None
D01 - Pipe Type - Steel/Carbon Steel/Iron
G01 - Tank Secondary Containment - Diking (Aboveground)
J02 - Dispenser - Suction
L09 - Piping Leak Detection - Exempt Suction Piping
C01 - Pipe Location - Aboveground
H00 - Tank Leak Detection - None
B01 - Tank External Protection - Painted/Asphalt Coating
F00 - Pipe External Protection - None
I00 - Overfill - None

317 BOWERY (Continued) **U004045398**

Tank Info:

Site ID:	30533
Tank Number:	001
Tank ID:	65517
Tank Status:	In Service
Tank Model:	Not reported
Pipe Model:	Not reported
Install Date:	01/01/1984
Capacity Gallons:	2500
Tightness Test Method:	21
Next Test Date:	07/29/2013
Date Tank Closed:	Not reported
Tank Location:	5
Tank Type:	Steel/carbon steel
Date Test:	07/29/2008
Register:	True
Modified By:	bkfalvey
Last Modified:	09/22/2008

AV257 **CONSOLIDATED EDISON** **MANIFEST** **S111157776**
SSE **210 ELIZABETH ST** **N/A**
1/8-1/4 **NEW YORK, NY 10012**
0.197 mi.
1038 ft. **Site 2 of 4 in cluster AV**

Relative:
Higher

Actual:
41 ft.

NY MANIFEST:

EPA ID:	NYP004231627
Country:	USA
Mailing Name:	CONSOLIDATED EDISON
Mailing Contact:	TOM TEELING
Mailing Address:	4 IRVING PLACE RM 828
Mailing Address 2:	Not reported
Mailing City:	NEW YORK
Mailing State:	NY
Mailing Zip:	10003
Mailing Zip4:	Not reported
Mailing Country:	USA
Mailing Phone:	212-460-3770
Document ID:	Not reported
Manifest Status:	Not reported
Trans1 State ID:	NJ0000027193
Trans2 State ID:	Not reported
Generator Ship Date:	2011-03-20
Trans1 Recv Date:	2011-03-20
Trans2 Recv Date:	Not reported
TSD Site Recv Date:	2011-03-20
Part A Recv Date:	Not reported
Part B Recv Date:	Not reported
Generator EPA ID:	NYP004231627
Trans1 EPA ID:	Not reported
Trans2 EPA ID:	Not reported
TSDF ID:	NJD002200046
Waste Code:	Not reported
Quantity:	10000.0

CONSOLIDATED EDISON (Continued) **S111157776**

Units:	P - Pounds
Number of Containers:	1.0
Container Type:	TT - Cargo tank, tank trucks
Handling Method:	T Chemical, physical, or biological treatment.
Specific Gravity:	1.0
Year:	2011
Manifest Tracking Num:	007660140JJK
Import Ind:	N
Export Ind:	N
Discr Quantity Ind:	N
Discr Type Ind:	N
Discr Residue Ind:	N
Discr Partial Reject Ind:	N
Discr Full Reject Ind:	N
Manifest Ref Num:	Not reported
Alt Fac RCRA Id:	Not reported
Alt Fac Sign Date:	Not reported
Mgmt Method Type Code:	H111

AS258 **COMM/RES BUILDING** **LTANKS** **S102671953**
WSW **114 MERCER ST** **HIST LTANKS** **N/A**
1/8-1/4 **MANHATTAN, NY**
0.197 mi.
1039 ft. **Site 3 of 3 in cluster AS**

Relative:
Lower

Actual:
27 ft.

LTANKS:

Site ID:	165107
Spill No:	9208021
Spill Date:	10/8/1992
Spill Cause:	Tank Overfill
Spill Source:	Commercial/Industrial
Spill Class:	Known release with minimal potential for fire or hazard. DEC Response. Willing Responsible Party. Corrective action taken.
Spill Closed Dt:	10/12/1992
Facility Addr2:	Not reported
Cleanup Ceased:	10/12/1992
Cleanup Meets Standard:	True
SWIS:	3101
Investigator:	O'DOWD
Referred To:	Not reported
Reported to Dept:	10/12/1992
CID:	Not reported
Water Affected:	Not reported
Spill Notifier:	Responsible Party
Last Inspection:	Not reported
Recommended Penalty:	Penalty Not Recommended
UST Involvement:	False
Remediation Phase:	0
Date Entered In Computer:	10/15/1992
Spill Record Last Update:	9/30/2004
Spiller Name:	Not reported
Spiller Company:	Not reported
Spiller Address:	Not reported
Spiller City,St,Zip:	***Update***, ZZ
Spiller County:	001
Spiller Contact:	Not reported
Spiller Phone:	Not reported
Spiller Extention:	Not reported

COMM/RES BUILDING (Continued) **S102671953**

DEC Region: 2
DER Facility ID: 139183
DEC Memo: Not reported
Remarks: OVERFILLED AND SPILLED INTO ALLEY MARK RYAN CLEANED IT UP.

Material:
Site ID: 165107
Operable Unit ID: 971670
Operable Unit: 01
Material ID: 408629
Material Code: 0001
Material Name: #2 Fuel Oil
Case No.: Not reported
Material FA: Petroleum
Quantity: 1
Units: Gallons
Recovered: No
Resource Affected: Not reported
Oxygenate: False

Tank Test:
Site ID: Not reported
Spill Tank Test: Not reported
Tank Number: Not reported
Tank Size: Not reported
Test Method: Not reported
Leak Rate: Not reported
Gross Fail: Not reported
Modified By: Not reported
Last Modified: Not reported
Test Method: Not reported

Site ID: 334057
Spill No: 0409192
Spill Date: 11/17/2004
Spill Cause: Tank Failure
Spill Source: Commercial/Industrial
Spill Class: Known release with minimal potential for fire or hazard. DEC Response. Willing Responsible Party. Corrective action taken.
Spill Closed Dt: 11/22/2004
Facility Addr2: Not reported
Cleanup Ceased: Not reported
Cleanup Meets Standard: True
SWIS: 3101
Investigator: SMSANGES
Referred To: Not reported
Reported to Dept: 11/17/2004
CID: 407
Water Affected: Not reported
Spill Notifier: Other
Last Inspection: Not reported
Recommended Penalty: Penalty Not Recommended
UST Involvement: False
Remediation Phase: 0
Date Entered In Computer: 11/19/2004

COMM/RES BUILDING (Continued) **S102671953**

Spill Record Last Update:	11/22/2004
Spiller Name:	MARK SALAMACK
Spiller Company:	COMM/RES BUILDING
Spiller Address:	114 MERCER ST
Spiller City,St,Zip:	MANHATTAN, NY
Spiller County:	001
Spiller Contact:	MARK SALAMACK
Spiller Phone:	(917) 559-5519
Spiller Extention:	CELL
DEC Region:	2
DER Facility ID:	269263
DEC Memo:	Sangesland spoke to Mark at PTC. He said PTC pulled out an AST and found about 1/2 drum of contaminated soil. Area was dug out, site appeared clean. OK to close case
Remarks:	Tank size:3000 Gallon.

Material:

Site ID:	Not reported
Operable Unit ID:	Not reported
Operable Unit:	Not reported
Material ID:	Not reported
Material Code:	Not reported
Material Name:	Not reported
Case No.:	Not reported
Material FA:	Not reported
Quantity:	Not reported
Units:	Not reported
Recovered:	Not reported
Resource Affected:	Not reported
Oxygenate:	Not reported

Tank Test:

Site ID:	Not reported
Spill Tank Test:	Not reported
Tank Number:	Not reported
Tank Size:	Not reported
Test Method:	Not reported
Leak Rate:	Not reported
Gross Fail:	Not reported
Modified By:	Not reported
Last Modified:	Not reported
Test Method:	Not reported

HIST LTANKS:

Region of Spill:	2
Spill Number:	9208021
Spill Date:	10/08/1992
Spill Time:	12:00
Spill Cause:	Tank Overfill
Resource Affectd:	On Land
Water Affected:	Not reported
Spill Source:	Other Commercial/Industrial
Spill Class:	Known release with minimal potential for fire or hazard. DEC Response. Willing Responsible Party. Corrective action taken.
Spill Closed Dt:	10/12/92

COMM/RES BUILDING (Continued) **S102671953**

Cleanup Ceased: 10/12/92
Cleanup Meets Standard: True
Investigator: O'DOWD
Caller Name: Not reported
Caller Agency: Not reported
Caller Phone: Not reported
Caller Extension: Not reported
Notifier Name: Not reported
Notifier Agency: Not reported
Notifier Phone: Not reported
Notifier Extension: Not reported
Reported to Department Date: 10/12/92
Reported to Department Time: 09:11
SWIS: 62
Spiller Contact: Not reported
Spiller Phone: Not reported
Spiller Extention: Not reported
Spiller Name: Not reported
Spiller Address: Not reported
Spiller City,St,Zip: Not reported
Spiller Cleanup Date: / /
Facility Contact: Not reported
Facility Phone: Not reported
Facility Extention: Not reported
Spill Notifier: Responsible Party
PBS Number: Not reported
Last Inspection: / /
Recommended Penalty: Penalty Not Recommended
Enforcement Date: / /
Investigation Complete: / /
UST Involvement: False
Date Region Sent Summary to Central Office: / /
Corrective Action Plan Submitted: / /
Date Spill Entered In Computer Data File: 10/15/92
Time Spill Entered In Computer Data File: Not reported
Spill Record Last Update: / /
Is Updated: False

Tank:
PBS Number: Not reported
Tank Number: Not reported
Tank Size: Not reported
Test Method: Not reported
Leak Rate Failed Tank: Not reported
Gross Leak Rate: Not reported

Material:
Material Class Type: Petroleum
Quantity Spilled: 1
Unkonwn Quantity Spilled: False
Units: Gallons
Quantity Recovered: 0
Unkonwn Quantity Recovered: False
Material: #2 FUEL OIL
Class Type: #2 FUEL OIL
Times Material Entry In File: 24464
CAS Number: Not reported

COMM/RES BUILDING (Continued) **S102671953**

Last Date: 19941207
DEC Remarks: Not reported
Spill Cause: OVERFILLED AND SPILLED INTO ALLEY MARK RYAN CLEANED IT UP.

AV259 **G. LAROSA & SON LAROSA BAKERY** **AST** **U004046643**
SSE **209 ELIZABETH STREET** **N/A**
1/8-1/4 **NEW YORK, NY 10012**
0.198 mi.
1047 ft. **Site 3 of 4 in cluster AV**

Relative:
Higher

Actual:
41 ft.

AST:
Region: STATE
DEC Region: 2
Site Status: Active
Facility Id: 2-607462
Program Type: PBS
UTM X: 584907.63295999996
UTM Y: 4508340.77489
Expiration Date: 2007/02/27

Affiliation Records:
Site Id: 29314
Affiliation Type: Owner
Company Name: G. LAROSA & SON INC
Contact Type: Not reported
Contact Name: Not reported
Address1: 217 ELIZABETH STREET
Address2: Not reported
City: NEW YORK
State: NY
Zip Code: 10012
Country Code: 001
Phone: (212) 226-6720
Phone Ext: Not reported
Email: Not reported
Fax Number: Not reported
Modified By: TRANSLAT
Date Last Modified: 3/4/2004

Site Id: 29314
Affiliation Type: Mail Contact
Company Name: G. LAROSA & SON
Contact Type: Not reported
Contact Name: NINFA MASON
Address1: 217 ELIZABETH STREET
Address2: Not reported
City: NEW YORK
State: NY
Zip Code: 10012
Country Code: 001
Phone: (212) 226-6719
Phone Ext: Not reported
Email: Not reported
Fax Number: Not reported
Modified By: TRANSLAT
Date Last Modified: 3/4/2004

Site Id: 29314

G. LAROSA & SON LAROSA BAKERY (Continued) **U004046643**

Affiliation Type:	On-Site Operator
Company Name:	G. LAROSA & SON LAROSA BAKERY
Contact Type:	Not reported
Contact Name:	RAUL
Address1:	Not reported
Address2:	Not reported
City:	Not reported
State:	NN
Zip Code:	Not reported
Country Code:	001
Phone:	(212) 226-6719
Phone Ext:	Not reported
Email:	Not reported
Fax Number:	Not reported
Modified By:	TRANSLAT
Date Last Modified:	3/4/2004

Site Id:	29314
Affiliation Type:	Emergency Contact
Company Name:	G. LAROSA & SON INC
Contact Type:	Not reported
Contact Name:	RAUL
Address1:	Not reported
Address2:	Not reported
City:	Not reported
State:	NN
Zip Code:	Not reported
Country Code:	001
Phone:	(212) 226-6719
Phone Ext:	Not reported
Email:	Not reported
Fax Number:	Not reported
Modified By:	TRANSLAT
Date Last Modified:	3/4/2004

Equipment Records:

A00 - Tank Internal Protection - None
D02 - Pipe Type - Galvanized Steel
C01 - Pipe Location - Aboveground
I01 - Overfill - Float Vent Valve
H05 - Tank Leak Detection - In-Tank System (ATG)
F06 - Pipe External Protection - Wrapped
G00 - Tank Secondary Containment - None
B05 - Tank External Protection - Jacketed

Tank Info:

Tank Number:	006
Tank Id:	63015
Tank Location:	1
Tank Type:	Steel/Carbon Steel/Iron
Tank Status:	In Service
Tank Model:	Not reported
Pipe Model:	Not reported
Install Date:	Not reported
Capacity Gallons:	1120
Tightness Test Method:	NN

G. LAROSA & SON LAROSA BAKERY (Continued) **U004046643**

Date Test: Not reported
Next Test Date: Not reported
Date Tank Closed: Not reported
Register: True
Modified By: TRANSLAT
Last Modified: 03/04/2004

Tank Number: 1
Tank Id: 20947
Tank Location: 2
Tank Type: Steel/Carbon Steel/Iron
Tank Status: Closed - Removed
Tank Model: Not reported
Pipe Model: Not reported
Install Date: Not reported
Capacity Gallons: 1080
Tightness Test Method: NN
Date Test: Not reported
Next Test Date: Not reported
Date Tank Closed: 05/12/2004
Register: True
Modified By: nrlombar
Last Modified: 05/28/2004

Affiliation Records:
Site Id: 15976
Affiliation Type: Owner
Company Name: ELIZABETH FIRE HOUSE LLC
Contact Type: MEMBER OF LLC
Contact Name: ALLAN REIVER
Address1: 210 ELIZABETH ST
Address2: Not reported
City: NEW YORK
State: NY
Zip Code: 10012
Country Code: 001
Phone: (212) 941-4800
Phone Ext: Not reported
Email: Not reported
Fax Number: Not reported
Modified By: nrlombar
Date Last Modified: 6/3/2004

Site Id: 15976
Affiliation Type: Mail Contact
Company Name: ELIZABETH FIREHOUSE LLC
Contact Type: Not reported
Contact Name: ALLAN REIVER
Address1: 210 ELIZABETH STREET
Address2: Not reported
City: NEW YORK
State: NY
Zip Code: 10012
Country Code: 001
Phone: (212) 941-4800
Phone Ext: Not reported

G. LAROSA & SON LAROSA BAKERY (Continued) **U004046643**

Email:	Not reported
Fax Number:	Not reported
Modified By:	nrlombar
Date Last Modified:	5/28/2004

Site Id:	15976
Affiliation Type:	On-Site Operator
Company Name:	232 MOTT STREET
Contact Type:	Not reported
Contact Name:	ALLAN REIVER
Address1:	Not reported
Address2:	Not reported
City:	Not reported
State:	NN
Zip Code:	Not reported
Country Code:	001
Phone:	(212) 941-4800
Phone Ext:	Not reported
Email:	Not reported
Fax Number:	Not reported
Modified By:	TRANSLAT
Date Last Modified:	3/4/2004

Site Id:	15976
Affiliation Type:	Emergency Contact
Company Name:	ELIZABETH FIRE HOUSE LLC MANAGER ALLEN REIVER
Contact Type:	Not reported
Contact Name:	ALLAN REIVER
Address1:	Not reported
Address2:	Not reported
City:	Not reported
State:	NN
Zip Code:	Not reported
Country Code:	001
Phone:	(212) 941-4800
Phone Ext:	Not reported
Email:	Not reported
Fax Number:	Not reported
Modified By:	TRANSLAT
Date Last Modified:	3/4/2004

Equipment Records:

J03 - Dispenser - Gravity
I05 - Overfill - Vent Whistle
D01 - Pipe Type - Steel/Carbon Steel/Iron
A00 - Tank Internal Protection - None
H00 - Tank Leak Detection - None
C01 - Pipe Location - Aboveground
G03 - Tank Secondary Containment - Vault (w/o access)
K00 - Spill Prevention - None
I04 - Overfill - Product Level Gauge (A/G)
F00 - Pipe External Protection - None
B01 - Tank External Protection - Painted/Asphalt Coating
L00 - Piping Leak Detection - None

Tank Info:

G. LAROSA & SON LAROSA BAKERY (Continued) **U004046643**

Tank Number:	006
Tank Id:	63015
Tank Location:	1
Tank Type:	Steel/Carbon Steel/Iron
Tank Status:	In Service
Tank Model:	Not reported
Pipe Model:	Not reported
Install Date:	Not reported
Capacity Gallons:	1120
Tightness Test Method:	NN
Date Test:	Not reported
Next Test Date:	Not reported
Date Tank Closed:	Not reported
Register:	True
Modified By:	TRANSLAT
Last Modified:	03/04/2004

Tank Number:	1
Tank Id:	20947
Tank Location:	2
Tank Type:	Steel/Carbon Steel/Iron
Tank Status:	Closed - Removed
Tank Model:	Not reported
Pipe Model:	Not reported
Install Date:	Not reported
Capacity Gallons:	1080
Tightness Test Method:	NN
Date Test:	Not reported
Next Test Date:	Not reported
Date Tank Closed:	05/12/2004
Register:	True
Modified By:	nrlombar
Last Modified:	05/28/2004

AZ260 **CON EDISON MANHOLE 59696** **RCRA-NonGen** **1014919439**
NE **372 LAFAYETTE ST** **NYP004236057**
1/8-1/4 **NEW YORK, NY 10012**
0.199 mi.
1049 ft. **Site 1 of 6 in cluster AZ**

Relative:
Higher

Actual:
42 ft.

RCRA-NonGen:

Date form received by agency:	06/24/2011
Facility name:	CON EDISON MANHOLE 59696
Facility address:	372 LAFAYETTE ST NEW YORK, NY 10012
EPA ID:	NYP004236057
Mailing address:	IRVING PLAZA RM 828 NEW YORK, NY 10003
Contact:	TONI-ANN FRANZONE
Contact address:	Not reported Not reported
Contact country:	Not reported
Contact telephone:	(212) 894-9450
Contact email:	Not reported
EPA Region:	02
Classification:	Non-Generator
Description:	Handler: Non-Generators do not presently generate hazardous waste

CON EDISON MANHOLE 59696 (Continued) **1014919439**

Handler Activities Summary:
- U.S. importer of hazardous waste: No
- Mixed waste (haz. and radioactive): No
- Recycler of hazardous waste: No
- Transporter of hazardous waste: No
- Treater, storer or disposer of HW: No
- Underground injection activity: No
- On-site burner exemption: No
- Furnace exemption: No
- Used oil fuel burner: No
- Used oil processor: No
- User oil refiner: No
- Used oil fuel marketer to burner: No
- Used oil Specification marketer: No
- Used oil transfer facility: No
- Used oil transporter: No

Historical Generators:
- Date form received by agency: 05/25/2011
- Facility name: CON EDISON MANHOLE 59696
- Classification: Conditionally Exempt Small Quantity Generator

Violation Status: No violations found

AW261 **55 SPRING STREET. L.P.** **AST** **U003397180**
SSW **55 SPRING STREET/BETWEEN PRINCE/MULBURG** **HIST AST** **N/A**
1/8-1/4 **NEW YORK, NY 00000**
0.199 mi.
1050 ft. **Site 4 of 7 in cluster AW**

Relative:
Lower

Actual:
36 ft.

AST:
- Region: STATE
- DEC Region: 2
- Site Status: Active
- Facility Id: 2-603451
- Program Type: PBS
- UTM X: 584774.51728999999
- UTM Y: 4508408.6683799997
- Expiration Date: 2013/04/28

Affiliation Records:
- Site Id: 25368
- Affiliation Type: Owner
- Company Name: 55 SPRING ST. ASSOC. LLP
- Contact Type: AGENT
- Contact Name: FRED MAROLDA
- Address1: 55 SPRING STREET
- Address2: Not reported
- City: NEW YORK
- State: NY
- Zip Code: 10012
- Country Code: 001
- Phone: (212) 480-1122
- Phone Ext: Not reported
- Email: Not reported
- Fax Number: Not reported
- Modified By: KXTANG
- Date Last Modified: 11/22/2004

55 SPRING STREET. L.P. (Continued) **U003397180**

Site Id:	25368
Affiliation Type:	Mail Contact
Company Name:	MAROLDA PROPERTIES INC.
Contact Type:	Not reported
Contact Name:	FRED MAROLDA
Address1:	46 TRINITY PLACE, 3RD FLOOR
Address2:	Not reported
City:	NEW YORK
State:	NY
Zip Code:	10006
Country Code:	001
Phone:	(212) 480-1122
Phone Ext:	Not reported
Email:	Not reported
Fax Number:	Not reported
Modified By:	KXTANG
Date Last Modified:	11/22/2004

Site Id:	25368
Affiliation Type:	On-Site Operator
Company Name:	55 SPRING ASSOCAITIES L.P.
Contact Type:	Not reported
Contact Name:	GINA CECALA
Address1:	Not reported
Address2:	Not reported
City:	Not reported
State:	NN
Zip Code:	Not reported
Country Code:	001
Phone:	(212) 226-2794
Phone Ext:	Not reported
Email:	Not reported
Fax Number:	Not reported
Modified By:	msbaptis
Date Last Modified:	1/29/2008

Site Id:	25368
Affiliation Type:	Emergency Contact
Company Name:	55 SPRING ST. ASSOC. LLP
Contact Type:	Not reported
Contact Name:	FRED MAROLDA
Address1:	Not reported
Address2:	Not reported
City:	Not reported
State:	NN
Zip Code:	Not reported
Country Code:	999
Phone:	(212) 480-1122
Phone Ext:	Not reported
Email:	Not reported
Fax Number:	Not reported
Modified By:	KXTANG
Date Last Modified:	11/22/2004

Equipment Records:

H01 - Tank Leak Detection - Interstitial - Electronic Monitoring
I02 - Overfill - High Level Alarm

55 SPRING STREET. L.P. (Continued) **U003397180**

D01 - Pipe Type - Steel/Carbon Steel/Iron
J02 - Dispenser - Suction
B01 - Tank External Protection - Painted/Asphalt Coating
F00 - Pipe External Protection - None
C03 - Pipe Location - Aboveground/Underground Combination
E00 - Piping Secondary Containment - None
A01 - Tank Internal Protection - Epoxy Liner
L00 - Piping Leak Detection - None
G99 - Tank Secondary Containment - Other

Tank Info:

Tank Number:	001
Tank Id:	54367
Tank Location:	2
Tank Type:	Steel Tank in Concrete
Tank Status:	In Service
Tank Model:	Not reported
Pipe Model:	Not reported
Install Date:	06/01/1960
Capacity Gallons:	2500
Tightness Test Method:	NN
Date Test:	Not reported
Next Test Date:	Not reported
Date Tank Closed:	Not reported
Register:	True
Modified By:	msbaptis
Last Modified:	01/29/2008

HIST AST:

PBS Number:	2-603451
SWIS Code:	6201
Operator:	GINA SECALA
Facility Phone:	(212) 226-2794
Facility Addr2:	55 SPRING ST./BETWEEN PRINCE/MULBURG
Facility Type:	Not reported
Emergency:	FRED MAROLDA
Emergency Tel:	(212) 420-0053
Old PBSNO:	Not reported
Date Inspected:	Not reported
Inspector:	Not reported
Result of Inspection:	Not reported
Owner Name:	55 SPRING STREET, L.P.C/O MAROLDA PROPERTIES
Owner Address:	55 SPRING STREET
Owner City,St,Zip:	NEW YORK, NY 00000
Federal ID:	Not reported
Owner Tel:	(212) 420-0053
Owner Type:	Corporate/Commercial
Owner Subtype:	Not reported
Mailing Contact:	Not reported
Mailing Name:	MAROLDA PROPERTIES
Mailing Address:	55 SPRING STREET
Mailing Address 2:	Not reported
Mailing City,St,Zip:	NEW YORK, NY 00000
Mailing Telephone:	(212) 420-2253
Owner Mark:	First Owner
Facility Status:	1 - Active PBS facility, i.e. total capacity of the PBS tanks is

55 SPRING STREET. L.P. (Continued) **U003397180**

greater than 1,100 gallons, regardless if Subpart 360-14 tanks exist or not at the facility.

Certification Flag:	False
Certification Date:	05/07/1998
Expiration:	04/28/2003
Renew Flag:	False
Renew Date:	Not reported
Total Capacity:	2000
FAMT:	True
Facility Screen:	Minor Data Missing
Owner Screen:	No Missing Data
Tank Screen:	No Missing Data
Dead Letter:	False
CBS Number:	Not reported
Town or City:	NEW YORK CITY
County Code:	62
Town or City Code:	01
Region:	2

Tank ID:	001
Tank Location:	ABOVEGROUND
Tank Status:	In Service
Install Date:	Not reported
Capacity (Gal):	2000
Product Stored:	UNLEADED GASOLINE
Tank Type:	Steel/carbon steel
Tank Internal:	1
Tank External:	01
Pipe Location:	Aboveground
Pipe Type:	STEEL/IRON
Pipe Internal:	Epoxy Liner
Pipe External:	01
Tank Containment:	Double-Walled
Leak Detection:	01
Overfill Protection:	6
Dispenser Method:	Gravity
Date Tested:	Not reported
Next Test Date:	Not reported
Missing Data for Tank:	No Missing Data
Date Closed:	Not reported
Test Method:	Not reported
Deleted:	False
Updated:	True
SPDES Number:	Not reported
Lat/Long:	Not reported

BA262 **Z. BUILDING CORP.** **AST** **U004048827**
NNE **680 BROADWAY** **N/A**
1/8-1/4 **NEW YORK, NY 10012**
0.199 mi.
1051 ft. **Site 1 of 5 in cluster BA**

Relative:
Lower

Actual:
40 ft.

AST:

Region:	STATE
DEC Region:	2
Site Status:	Administratively Closed
Facility Id:	2-251704
Program Type:	PBS

Z. BUILDING CORP. (Continued) **U004048827**

UTM X: 584919.70045999996
UTM Y: 4509022.4885099996
Expiration Date: N/A

Affiliation Records:
Site Id: 10111
Affiliation Type: Owner
Company Name: Z BUILDING CORP.
Contact Type: Not reported
Contact Name: Not reported
Address1: 680 BROADWAY
Address2: Not reported
City: NEW YORK CITY
State: NY
Zip Code: 10012
Country Code: 001
Phone: (212) 420-9500
Phone Ext: Not reported
Email: Not reported
Fax Number: Not reported
Modified By: TRANSLAT
Date Last Modified: 3/4/2004

Site Id: 10111
Affiliation Type: Mail Contact
Company Name: Z. BUILDING CORP.
Contact Type: Not reported
Contact Name: JERRY ABRAMOWITZ
Address1: 680 BROADWAY
Address2: Not reported
City: NEW YORK CITY
State: NY
Zip Code: 10012
Country Code: 001
Phone: (212) 420-9500
Phone Ext: Not reported
Email: Not reported
Fax Number: Not reported
Modified By: TRANSLAT
Date Last Modified: 3/4/2004

Site Id: 10111
Affiliation Type: On-Site Operator
Company Name: Z. BUILDING CORP.
Contact Type: Not reported
Contact Name: MICHAEL COLLINS
Address1: Not reported
Address2: Not reported
City: Not reported
State: NN
Zip Code: Not reported
Country Code: 001
Phone: (212) 288-0077
Phone Ext: Not reported
Email: Not reported
Fax Number: Not reported
Modified By: TRANSLAT
Date Last Modified: 3/4/2004

Z. BUILDING CORP. (Continued) **U004048827**

Site Id:	10111
Affiliation Type:	Emergency Contact
Company Name:	Z BUILDING CORP.
Contact Type:	Not reported
Contact Name:	MICHAEL COLLINS
Address1:	Not reported
Address2:	Not reported
City:	Not reported
State:	NN
Zip Code:	Not reported
Country Code:	001
Phone:	(212) 535-4112
Phone Ext:	Not reported
Email:	Not reported
Fax Number:	Not reported
Modified By:	TRANSLAT
Date Last Modified:	3/4/2004

Equipment Records:

A00 - Tank Internal Protection - None
D01 - Pipe Type - Steel/Carbon Steel/Iron
J02 - Dispenser - Suction
H00 - Tank Leak Detection - None
C00 - Pipe Location - No Piping
F00 - Pipe External Protection - None
I04 - Overfill - Product Level Gauge (A/G)
G03 - Tank Secondary Containment - Vault (w/o access)
B00 - Tank External Protection - None

Tank Info:

Tank Number:	001
Tank Id:	11787
Tank Location:	1
Tank Type:	Steel/Carbon Steel/Iron
Tank Status:	Administratively Closed
Tank Model:	Not reported
Pipe Model:	Not reported
Install Date:	Not reported
Capacity Gallons:	2000
Tightness Test Method:	NN
Date Test:	Not reported
Next Test Date:	Not reported
Date Tank Closed:	04/01/1998
Register:	True
Modified By:	TRANSLAT
Last Modified:	03/04/2004

BB263
South
1/8-1/4
0.199 mi.
1052 ft.

CON EDISON - MANHOLE 41407
FRONT OF 221 MOTT STREET
NEW YORK, NY 10012

Site 1 of 3 in cluster BB

RCRA-LQG **1014397543** **NYP004198727**

Relative:
Lower

Actual:
40 ft.

RCRA-LQG:

Date form received by agency:	03/23/2010
Facility name:	CON EDISON - MANHOLE 41407
Facility address:	FRONT OF 221 MOTT STREET NEW YORK, NY 10012
EPA ID:	NYP004198727
Mailing address:	4 IRVING PLACE NEW YORK, NY 10003
Contact:	FRANKLYN MURRAY
Contact address:	Not reported Not reported
Contact country:	Not reported
Contact telephone:	(212) 460-2808
Contact email:	MURRAYFR@CONED.COM
EPA Region:	02
Classification:	Large Quantity Generator
Description:	Handler: generates 1,000 kg or more of hazardous waste during any calendar month; or generates more than 1 kg of acutely hazardous waste during any calendar month; or generates more than 100 kg of any residue or contaminated soil, waste or other debris resulting from the cleanup of a spill, into or on any land or water, of acutely hazardous waste during any calendar month; or generates 1 kg or less of acutely hazardous waste during any calendar month, and accumulates more than 1 kg of acutely hazardous waste at any time; or generates 100 kg or less of any residue or contaminated soil, waste or other debris resulting from the cleanup of a spill, into or on any land or water, of acutely hazardous waste during any calendar month, and accumulates more than 100 kg of that material at any time

Owner/Operator Summary:

Owner/operator name:	CONSOLIDATED EDISON COMPANY OF NY, INC.
Owner/operator address:	4 IRVING PLACE NEW YORK, NY 10003
Owner/operator country:	US
Owner/operator telephone:	Not reported
Legal status:	Private
Owner/Operator Type:	Owner
Owner/Op start date:	08/19/2009
Owner/Op end date:	Not reported

Owner/operator name:	CONSOLIDATED EDISON COMPANY OF NY, INC.
Owner/operator address:	4 IRVING PLACE NEW YORK, NY 10003
Owner/operator country:	US
Owner/operator telephone:	Not reported
Legal status:	Private
Owner/Operator Type:	Operator
Owner/Op start date:	08/19/2009
Owner/Op end date:	Not reported

Handler Activities Summary:
U.S. importer of hazardous waste: No

CON EDISON - MANHOLE 41407 (Continued) **1014397543**

Mixed waste (haz. and radioactive):	No
Recycler of hazardous waste:	No
Transporter of hazardous waste:	No
Treater, storer or disposer of HW:	No
Underground injection activity:	No
On-site burner exemption:	No
Furnace exemption:	No
Used oil fuel burner:	No
Used oil processor:	No
User oil refiner:	No
Used oil fuel marketer to burner:	No
Used oil Specification marketer:	No
Used oil transfer facility:	No
Used oil transporter:	No

Historical Generators:

Date form received by agency:	10/30/2009
Facility name:	CON EDISON - MANHOLE 41407
Site name:	CON EDISON
Classification:	Conditionally Exempt Small Quantity Generator

Hazardous Waste Summary:

Waste code:	D008
Waste name:	LEAD

Violation Status: No violations found

BB264 **CONSOLIDATED EDISON** **MANIFEST** **S110137971**
South **FRONT OF 221 MOTT STREET** **N/A**
1/8-1/4 **NEW YORK, NY 10012**
0.199 mi.
1052 ft. **Site 2 of 3 in cluster BB**

Relative:
Lower

Actual:
40 ft.

NY MANIFEST:

EPA ID:	NYP004198727
Country:	USA
Mailing Name:	CONSOLIDATED EDISON
Mailing Contact:	FRANKLYN MURRAY
Mailing Address:	4 IRVING PL RM 828
Mailing Address 2:	Not reported
Mailing City:	NEW YORK
Mailing State:	NY
Mailing Zip:	10003
Mailing Zip4:	Not reported
Mailing Country:	USA
Mailing Phone:	212-460-2808

Document ID:	Not reported
Manifest Status:	Not reported
Trans1 State ID:	NJ0000027193
Trans2 State ID:	Not reported
Generator Ship Date:	2009-10-30
Trans1 Recv Date:	2009-10-30
Trans2 Recv Date:	Not reported
TSD Site Recv Date:	2009-10-30
Part A Recv Date:	Not reported
Part B Recv Date:	Not reported

CONSOLIDATED EDISON (Continued) **S110137971**

Generator EPA ID:	NYP004198727
Trans1 EPA ID:	Not reported
Trans2 EPA ID:	Not reported
TSDF ID:	NJD002200046
Waste Code:	Not reported
Quantity:	4000.0
Units:	P - Pounds
Number of Containers:	1.0
Container Type:	TT - Cargo tank, tank trucks
Handling Method:	T Chemical, physical, or biological treatment.
Specific Gravity:	1.0
Year:	2009
Manifest Tracking Num:	001085810GBF
Import Ind:	N
Export Ind:	N
Discr Quantity Ind:	N
Discr Type Ind:	N
Discr Residue Ind:	N
Discr Partial Reject Ind:	N
Discr Full Reject Ind:	N
Manifest Ref Num:	Not reported
Alt Fac RCRA Id:	Not reported
Alt Fac Sign Date:	Not reported
Mgmt Method Type Code:	H111

AZ265 **CONSOLIDATED EDISON** **MANIFEST** **S110305923**
NE **LAFAYETTE ST & GREAT JONES ST** **N/A**
1/8-1/4 **NEW YORK, NY 10020**
0.199 mi.
1053 ft. **Site 2 of 6 in cluster AZ**

Relative:
Higher

Actual:
42 ft.

NY MANIFEST:

EPA ID:	NYP004201364
Country:	USA
Mailing Name:	CONSOLIDATED EDISON
Mailing Contact:	CONSOLIDATED EDISON
Mailing Address:	4 IRVING PLACE RM 828
Mailing Address 2:	Not reported
Mailing City:	NEW YORK
Mailing State:	NY
Mailing Zip:	10003
Mailing Zip4:	Not reported
Mailing Country:	USA
Mailing Phone:	212-460-2808

Document ID:	Not reported
Manifest Status:	Not reported
Trans1 State ID:	NYD006982359
Trans2 State ID:	Not reported
Generator Ship Date:	2010-02-05
Trans1 Recv Date:	2010-02-05
Trans2 Recv Date:	Not reported
TSD Site Recv Date:	2010-02-08
Part A Recv Date:	Not reported
Part B Recv Date:	Not reported
Generator EPA ID:	NYP004201364
Trans1 EPA ID:	Not reported

CONSOLIDATED EDISON (Continued) **S110305923**

Trans2 EPA ID:	Not reported
TSDF ID:	NYD980593636
Waste Code:	Not reported
Quantity:	50.0
Units:	P - Pounds
Number of Containers:	1.0
Container Type:	DM - Metal drums, barrels
Handling Method:	L Landfill.
Specific Gravity:	1.0
Year:	2010
Manifest Tracking Num:	001442149FLE
Import Ind:	N
Export Ind:	N
Discr Quantity Ind:	N
Discr Type Ind:	N
Discr Residue Ind:	N
Discr Partial Reject Ind:	N
Discr Full Reject Ind:	N
Manifest Ref Num:	Not reported
Alt Fac RCRA Id:	Not reported
Alt Fac Sign Date:	Not reported
Mgmt Method Type Code:	H141

Document ID:	Not reported
Manifest Status:	Not reported
Trans1 State ID:	NYD006982359
Trans2 State ID:	Not reported
Generator Ship Date:	2010-02-05
Trans1 Recv Date:	2010-02-05
Trans2 Recv Date:	Not reported
TSD Site Recv Date:	2010-02-08
Part A Recv Date:	Not reported
Part B Recv Date:	Not reported
Generator EPA ID:	NYP004201364
Trans1 EPA ID:	Not reported
Trans2 EPA ID:	Not reported
TSDF ID:	NYD980593636
Waste Code:	Not reported
Quantity:	50.0
Units:	G - Gallons (liquids only)* (8.3 pounds)
Number of Containers:	1.0
Container Type:	DM - Metal drums, barrels
Handling Method:	T Chemical, physical, or biological treatment.
Specific Gravity:	1.0
Year:	2010
Manifest Tracking Num:	001442149FLE
Import Ind:	N
Export Ind:	N
Discr Quantity Ind:	N
Discr Type Ind:	N
Discr Residue Ind:	N
Discr Partial Reject Ind:	N
Discr Full Reject Ind:	N
Manifest Ref Num:	Not reported
Alt Fac RCRA Id:	Not reported
Alt Fac Sign Date:	Not reported

CONSOLIDATED EDISON (Continued) **S110305923**

Mgmt Method Type Code: H135

Document ID: Not reported
Manifest Status: Not reported
Trans1 State ID: NYD006982359
Trans2 State ID: Not reported
Generator Ship Date: 2010-01-22
Trans1 Recv Date: 2010-01-22
Trans2 Recv Date: Not reported
TSD Site Recv Date: 2010-01-27
Part A Recv Date: Not reported
Part B Recv Date: Not reported
Generator EPA ID: NYP004201364
Trans1 EPA ID: Not reported
Trans2 EPA ID: Not reported
TSDF ID: NYD980593636
Waste Code: Not reported
Quantity: 150.0
Units: G - Gallons (liquids only)* (8.3 pounds)
Number of Containers: 3.0
Container Type: DM - Metal drums, barrels
Handling Method: T Chemical, physical, or biological treatment.
Specific Gravity: 1.0
Year: 2010
Manifest Tracking Num: 001442105FLE
Import Ind: N
Export Ind: N
Discr Quantity Ind: N
Discr Type Ind: N
Discr Residue Ind: N
Discr Partial Reject Ind: N
Discr Full Reject Ind: N
Manifest Ref Num: Not reported
Alt Fac RCRA Id: Not reported
Alt Fac Sign Date: Not reported
Mgmt Method Type Code: H135

Document ID: Not reported
Manifest Status: Not reported
Trans1 State ID: NYD006982359
Trans2 State ID: Not reported
Generator Ship Date: 2010-01-22
Trans1 Recv Date: 2010-01-22
Trans2 Recv Date: Not reported
TSD Site Recv Date: 2010-01-27
Part A Recv Date: Not reported
Part B Recv Date: Not reported
Generator EPA ID: NYP004201364
Trans1 EPA ID: Not reported
Trans2 EPA ID: Not reported
TSDF ID: NYD980593636
Waste Code: Not reported
Quantity: 50.0
Units: P - Pounds
Number of Containers: 1.0

CONSOLIDATED EDISON (Continued) **S110305923**

Container Type:	DM - Metal drums, barrels
Handling Method:	L Landfill.
Specific Gravity:	1.0
Year:	2010
Manifest Tracking Num:	001442105FLE
Import Ind:	N
Export Ind:	N
Discr Quantity Ind:	N
Discr Type Ind:	N
Discr Residue Ind:	N
Discr Partial Reject Ind:	N
Discr Full Reject Ind:	N
Manifest Ref Num:	Not reported
Alt Fac RCRA Id:	Not reported
Alt Fac Sign Date:	Not reported
Mgmt Method Type Code:	H141

Document ID:	Not reported
Manifest Status:	Not reported
Trans1 State ID:	NYD006982359
Trans2 State ID:	Not reported
Generator Ship Date:	2010-01-22
Trans1 Recv Date:	2010-01-22
Trans2 Recv Date:	Not reported
TSD Site Recv Date:	2010-01-27
Part A Recv Date:	Not reported
Part B Recv Date:	Not reported
Generator EPA ID:	NYP004201364
Trans1 EPA ID:	Not reported
Trans2 EPA ID:	Not reported
TSDF ID:	NYD980593636
Waste Code:	Not reported
Quantity:	50.0
Units:	P - Pounds
Number of Containers:	1.0
Container Type:	DM - Metal drums, barrels
Handling Method:	L Landfill.
Specific Gravity:	1.0
Year:	2010
Manifest Tracking Num:	001442105FLE
Import Ind:	N
Export Ind:	N
Discr Quantity Ind:	N
Discr Type Ind:	N
Discr Residue Ind:	N
Discr Partial Reject Ind:	N
Discr Full Reject Ind:	N
Manifest Ref Num:	Not reported
Alt Fac RCRA Id:	Not reported
Alt Fac Sign Date:	Not reported
Mgmt Method Type Code:	H141

Document ID:	Not reported
Manifest Status:	Not reported
Trans1 State ID:	NYD006982359

CONSOLIDATED EDISON (Continued) **S110305923**

Trans2 State ID:	Not reported
Generator Ship Date:	2010-02-05
Trans1 Recv Date:	2010-02-05
Trans2 Recv Date:	Not reported
TSD Site Recv Date:	2010-02-08
Part A Recv Date:	Not reported
Part B Recv Date:	Not reported
Generator EPA ID:	NYP004201364
Trans1 EPA ID:	Not reported
Trans2 EPA ID:	Not reported
TSDF ID:	NYD980593636
Waste Code:	Not reported
Quantity:	50.0
Units:	G - Gallons (liquids only)* (8.3 pounds)
Number of Containers:	1.0
Container Type:	DM - Metal drums, barrels
Handling Method:	T Chemical, physical, or biological treatment.
Specific Gravity:	1.0
Year:	2010
Manifest Tracking Num:	001442149FLE
Import Ind:	N
Export Ind:	N
Discr Quantity Ind:	N
Discr Type Ind:	N
Discr Residue Ind:	N
Discr Partial Reject Ind:	N
Discr Full Reject Ind:	N
Manifest Ref Num:	Not reported
Alt Fac RCRA Id:	Not reported
Alt Fac Sign Date:	Not reported
Mgmt Method Type Code:	H135

Document ID:	Not reported
Manifest Status:	Not reported
Trans1 State ID:	NYD006982359
Trans2 State ID:	Not reported
Generator Ship Date:	2010-02-05
Trans1 Recv Date:	2010-02-05
Trans2 Recv Date:	Not reported
TSD Site Recv Date:	2010-02-08
Part A Recv Date:	Not reported
Part B Recv Date:	Not reported
Generator EPA ID:	NYP004201364
Trans1 EPA ID:	Not reported
Trans2 EPA ID:	Not reported
TSDF ID:	NYD980593636
Waste Code:	Not reported
Quantity:	50.0
Units:	P - Pounds
Number of Containers:	1.0
Container Type:	DM - Metal drums, barrels
Handling Method:	L Landfill.
Specific Gravity:	1.0
Year:	2010
Manifest Tracking Num:	001442149FLE
Import Ind:	N

CONSOLIDATED EDISON (Continued) **S110305923**

Export Ind:	N
Discr Quantity Ind:	N
Discr Type Ind:	N
Discr Residue Ind:	N
Discr Partial Reject Ind:	N
Discr Full Reject Ind:	N
Manifest Ref Num:	Not reported
Alt Fac RCRA Id:	Not reported
Alt Fac Sign Date:	Not reported
Mgmt Method Type Code:	H141

Document ID:	Not reported
Manifest Status:	Not reported
Trans1 State ID:	NYD006982359
Trans2 State ID:	Not reported
Generator Ship Date:	2010-01-22
Trans1 Recv Date:	2010-01-22
Trans2 Recv Date:	Not reported
TSD Site Recv Date:	2010-01-27
Part A Recv Date:	Not reported
Part B Recv Date:	Not reported
Generator EPA ID:	NYP004201364
Trans1 EPA ID:	Not reported
Trans2 EPA ID:	Not reported
TSDF ID:	NYD980593636
Waste Code:	Not reported
Quantity:	150.0
Units:	G - Gallons (liquids only)* (8.3 pounds)
Number of Containers:	3.0
Container Type:	DM - Metal drums, barrels
Handling Method:	T Chemical, physical, or biological treatment.
Specific Gravity:	1.0
Year:	2010
Manifest Tracking Num:	001442105FLE
Import Ind:	N
Export Ind:	N
Discr Quantity Ind:	N
Discr Type Ind:	N
Discr Residue Ind:	N
Discr Partial Reject Ind:	N
Discr Full Reject Ind:	N
Manifest Ref Num:	Not reported
Alt Fac RCRA Id:	Not reported
Alt Fac Sign Date:	Not reported
Mgmt Method Type Code:	H135

266
SE
1/8-1/4
0.200 mi.
1054 ft.

CON EDISON
257 BOWERY ST BTWN STANTON &
NEW YORK, NY 10029

RCRA-NonGen **1014397826**
NYP004201653

Relative:
Higher

Actual:
43 ft.

RCRA-NonGen:

Date form received by agency:	02/02/2010
Facility name:	CON EDISON
Facility address:	257 BOWERY ST BTWN STANTON & HOUSTON ST

CON EDISON (Continued) **1014397826**

NEW YORK, NY 10029
EPA ID: NYP004201653
Mailing address: 4 IRVING PL, RM 828
NEW YORK, NY 10003
Contact: MICHAEL BETO
Contact address: Not reported
Not reported
Contact country: Not reported
Contact telephone: (917) 337-5519
Contact email: Not reported
EPA Region: 02
Classification: Non-Generator
Description: Handler: Non-Generators do not presently generate hazardous waste

Handler Activities Summary:
U.S. importer of hazardous waste: No
Mixed waste (haz. and radioactive): No
Recycler of hazardous waste: No
Transporter of hazardous waste: No
Treater, storer or disposer of HW: No
Underground injection activity: No
On-site burner exemption: No
Furnace exemption: No
Used oil fuel burner: No
Used oil processor: No
User oil refiner: No
Used oil fuel marketer to burner: No
Used oil Specification marketer: No
Used oil transfer facility: No
Used oil transporter: No

Violation Status: No violations found

AU267 **PETROLEUM BULK STORAGE** **AST** **A100300827**
SSW **52 SPRING STREET** **N/A**
1/8-1/4 **NEW YORK, NY 10012**
0.200 mi.
1056 ft. **Site 6 of 7 in cluster AU**

Relative:
Lower

Actual:
36 ft.

AST:
Region: STATE
DEC Region: 2
Site Status: Active
Facility Id: 2-607286
Program Type: PBS
UTM X: 584744.73505999998
UTM Y: 4508381.65491
Expiration Date: 2016/05/08

Affiliation Records:
Site Id: 29139
Affiliation Type: Mail Contact
Company Name: KC SPRING CORP.
Contact Type: GENERAL MANAGER
Contact Name: YONG KIM
Address1: PO BOX 2736
Address2: Not reported
City: HUNTINGTON STATION
State: NY

PETROLEUM BULK STORAGE (Continued) **A100300827**

Zip Code: 11746
Country Code: 001
Phone: (917) 332-8058
Phone Ext: Not reported
Email: YONGHKIM1@AOL.COM
Fax Number: Not reported
Modified By: DXLIVING
Date Last Modified: 1/18/2007

Site Id: 29139
Affiliation Type: On-Site Operator
Company Name: PETROLEUM BULK STORAGE
Contact Type: Not reported
Contact Name: YONG KIM
Address1: Not reported
Address2: Not reported
City: Not reported
State: NN
Zip Code: Not reported
Country Code: 001
Phone: (917) 332-8058
Phone Ext: Not reported
Email: Not reported
Fax Number: Not reported
Modified By: DXLIVING
Date Last Modified: 1/18/2007

Site Id: 29139
Affiliation Type: Emergency Contact
Company Name: KC SPRING CORP.
Contact Type: Not reported
Contact Name: YONG KIM
Address1: Not reported
Address2: Not reported
City: Not reported
State: NN
Zip Code: Not reported
Country Code: 999
Phone: (631) 678-3085
Phone Ext: Not reported
Email: Not reported
Fax Number: Not reported
Modified By: DXLIVING
Date Last Modified: 1/18/2007

Site Id: 29139
Affiliation Type: Owner
Company Name: KC SPRING CORP.
Contact Type: GENERAL MANAGER
Contact Name: YONG KIM
Address1: PO BOX 2736
Address2: Not reported
City: HUNTINGTON STATION
State: NY
Zip Code: 11746
Country Code: 001
Phone: (917) 332-8058

PETROLEUM BULK STORAGE (Continued) **A100300827**

Phone Ext:	Not reported
Email:	YONGHKIM1@AOL.COM
Fax Number:	Not reported
Modified By:	DXLIVING
Date Last Modified:	1/18/2007

Equipment Records:

J02 - Dispenser - Suction
L09 - Piping Leak Detection - Exempt Suction Piping
D01 - Pipe Type - Steel/Carbon Steel/Iron
A00 - Tank Internal Protection - None
I04 - Overfill - Product Level Gauge (A/G)
F00 - Pipe External Protection - None
B01 - Tank External Protection - Painted/Asphalt Coating
H00 - Tank Leak Detection - None
E00 - Piping Secondary Containment - None
C03 - Pipe Location - Aboveground/Underground Combination
K00 - Spill Prevention - None
G03 - Tank Secondary Containment - Vault (w/o access)

Tank Info:

Tank Number:	001
Tank Id:	62690
Tank Location:	1
Tank Type:	Steel/Carbon Steel/Iron
Tank Status:	In Service
Tank Model:	Not reported
Pipe Model:	Not reported
Install Date:	01/01/1900
Capacity Gallons:	2000
Tightness Test Method:	NN
Date Test:	Not reported
Next Test Date:	Not reported
Date Tank Closed:	Not reported
Register:	True
Modified By:	DXLIVING
Last Modified:	01/18/2007

268
NNE
1/8-1/4
0.200 mi.
1058 ft.

3 GREAT JONES TENANTS CORP. **AST** **A100175403**
3 GREAT JONES STREET **N/A**
NEW YORK, NY 10012

Relative:
Higher

Actual:
41 ft.

AST:

Region:	STATE
DEC Region:	2
Site Status:	Active
Facility Id:	2-605096
Program Type:	PBS
UTM X:	584965.57926999999
UTM Y:	4509006.3613299998
Expiration Date:	2016/02/01

Affiliation Records:

Site Id:	26965
Affiliation Type:	Owner

3 GREAT JONES TENANTS CORP. (Continued) **A100175403**

Company Name:	3 GREAT JONES TENANTS CORP.
Contact Type:	MANAGING AGENT
Contact Name:	ROBERT WILSON
Address1:	3 GREAT JONES STREET
Address2:	Not reported
City:	NEW YORK
State:	NY
Zip Code:	10012
Country Code:	001
Phone:	(212) 529-5688
Phone Ext:	Not reported
Email:	Not reported
Fax Number:	Not reported
Modified By:	KXTANG
Date Last Modified:	1/11/2006

Site Id:	26965
Affiliation Type:	Mail Contact
Company Name:	ANDREWS BUILDING CORPORATION
Contact Type:	Not reported
Contact Name:	ROBERT BRANDER
Address1:	666 BROADWAY
Address2:	12TH FLOOR
City:	NEW YORK
State:	NY
Zip Code:	10012
Country Code:	001
Phone:	(212) 529-5688
Phone Ext:	Not reported
Email:	BBRANDER@ANDREWSBC.COM
Fax Number:	Not reported
Modified By:	KXTANG
Date Last Modified:	1/11/2006

Site Id:	26965
Affiliation Type:	On-Site Operator
Company Name:	3 GREAT JONES TENANTS CORP.
Contact Type:	Not reported
Contact Name:	ROBERT WILSON
Address1:	Not reported
Address2:	Not reported
City:	Not reported
State:	NN
Zip Code:	Not reported
Country Code:	001
Phone:	(212) 529-5688
Phone Ext:	Not reported
Email:	Not reported
Fax Number:	Not reported
Modified By:	TRANSLAT
Date Last Modified:	3/4/2004

Site Id:	26965
Affiliation Type:	Emergency Contact
Company Name:	3 GREAT JONES TENANTS CORP.
Contact Type:	Not reported
Contact Name:	EUGENE ANDREWS

3 GREAT JONES TENANTS CORP. (Continued) **A100175403**

Address1:	Not reported
Address2:	Not reported
City:	Not reported
State:	NN
Zip Code:	Not reported
Country Code:	001
Phone:	(212) 529-5688
Phone Ext:	Not reported
Email:	Not reported
Fax Number:	Not reported
Modified By:	TRANSLAT
Date Last Modified:	3/4/2004

Equipment Records:

A00 - Tank Internal Protection - None
D01 - Pipe Type - Steel/Carbon Steel/Iron
J02 - Dispenser - Suction
L09 - Piping Leak Detection - Exempt Suction Piping
C01 - Pipe Location - Aboveground
E00 - Piping Secondary Containment - None
H00 - Tank Leak Detection - None
F00 - Pipe External Protection - None
B00 - Tank External Protection - None
G99 - Tank Secondary Containment - Other
I05 - Overfill - Vent Whistle

Tank Info:

Tank Number:	001
Tank Id:	59428
Tank Location:	3
Tank Type:	Steel/Carbon Steel/Iron
Tank Status:	In Service
Tank Model:	Not reported
Pipe Model:	Not reported
Install Date:	09/01/1976
Capacity Gallons:	2000
Tightness Test Method:	NN
Date Test:	Not reported
Next Test Date:	Not reported
Date Tank Closed:	Not reported
Register:	True
Modified By:	MSBAPTIS
Last Modified:	11/19/2010

AV269 **208-210 ELIZABETH STREET** **AST** **A100291762**
SSE **208-210 ELIZABETH STREET** **N/A**
1/8-1/4 **NEW YORK, NY 10012**
0.201 mi.
1060 ft. **Site 4 of 4 in cluster AV**

Relative:
Higher

Actual:
41 ft.

AST:

Region:	STATE
DEC Region:	2
Site Status:	Active
Facility Id:	2-607323
Program Type:	PBS
UTM X:	584919.08539999998

208-210 ELIZABETH STREET (Continued) **A100291762**

UTM Y: 4508336.4651600001
Expiration Date: 2017/01/22

Affiliation Records:

Site Id: 29176
Affiliation Type: Owner
Company Name: OSCAR Z. IANELLO ASSOCIATES, INC.
Contact Type: PRESIDENT
Contact Name: PETER IANELLO
Address1: 202 ELIZABETH STREET
Address2: Not reported
City: NEW YORK
State: NY
Zip Code: 10012
Country Code: 001
Phone: (212) 966-0070
Phone Ext: Not reported
Email: Not reported
Fax Number: Not reported
Modified By: DXLIVING
Date Last Modified: 11/14/2006

Site Id: 29176
Affiliation Type: Mail Contact
Company Name: OSCAR Z. IANELLO ASSOCIATES INC.
Contact Type: Not reported
Contact Name: PETER IANELLO
Address1: 202 ELIZABETH STREET
Address2: Not reported
City: NEW YORK
State: NY
Zip Code: 10012
Country Code: 001
Phone: (212) 966-0070
Phone Ext: Not reported
Email: Not reported
Fax Number: Not reported
Modified By: DXLIVING
Date Last Modified: 11/14/2006

Site Id: 29176
Affiliation Type: On-Site Operator
Company Name: 208-210 ELIZABETH STREET
Contact Type: Not reported
Contact Name: PETER IANELLO
Address1: Not reported
Address2: Not reported
City: Not reported
State: NN
Zip Code: Not reported
Country Code: 001
Phone: (212) 966-0070
Phone Ext: Not reported
Email: Not reported
Fax Number: Not reported
Modified By: DXLIVING
Date Last Modified: 11/14/2006

208-210 ELIZABETH STREET (Continued) **A100291762**

Site Id:	29176
Affiliation Type:	Emergency Contact
Company Name:	OSCAR Z. IANELLO ASSOCIATES, INC.
Contact Type:	Not reported
Contact Name:	JUAN SANTIAGO
Address1:	Not reported
Address2:	Not reported
City:	Not reported
State:	NN
Zip Code:	Not reported
Country Code:	999
Phone:	(212) 925-5503
Phone Ext:	Not reported
Email:	Not reported
Fax Number:	Not reported
Modified By:	DXLIVING
Date Last Modified:	11/14/2006

Equipment Records:

A00 - Tank Internal Protection - None
D01 - Pipe Type - Steel/Carbon Steel/Iron
J02 - Dispenser - Suction
L09 - Piping Leak Detection - Exempt Suction Piping
C03 - Pipe Location - Aboveground/Underground Combination
E00 - Piping Secondary Containment - None
H00 - Tank Leak Detection - None
F00 - Pipe External Protection - None
I04 - Overfill - Product Level Gauge (A/G)
I05 - Overfill - Vent Whistle
G03 - Tank Secondary Containment - Vault (w/o access)
B00 - Tank External Protection - None
K00 - Spill Prevention - None

Tank Info:

Tank Number:	001
Tank Id:	62735
Tank Location:	1
Tank Type:	Steel/Carbon Steel/Iron
Tank Status:	In Service
Tank Model:	Not reported
Pipe Model:	Not reported
Install Date:	07/19/1964
Capacity Gallons:	1500
Tightness Test Method:	NN
Date Test:	Not reported
Next Test Date:	Not reported
Date Tank Closed:	Not reported
Register:	True
Modified By:	BVCAMPBE
Last Modified:	10/31/2011

AY270 **Z & R GOLDSTEIN** **AST** **U004048826**
SW **529 BROADWAY** **N/A**
1/8-1/4 **NEW YORK, NY 10012**
0.202 mi.
1064 ft. **Site 3 of 6 in cluster AY**

Relative:
Lower

Actual:
30 ft.

AST:

Region:	STATE
DEC Region:	2
Site Status:	Unregulated
Facility Id:	2-257141
Program Type:	PBS
UTM X:	584595.73464000004
UTM Y:	4508508.9858600004
Expiration Date:	N/A

Affiliation Records:

Site Id:	10590
Affiliation Type:	Owner
Company Name:	Z & R GOLDSTEIN
Contact Type:	Not reported
Contact Name:	Not reported
Address1:	529 BROADWAY
Address2:	Not reported
City:	NEW YORK
State:	NY
Zip Code:	10012
Country Code:	001
Phone:	(212) 966-6077
Phone Ext:	Not reported
Email:	Not reported
Fax Number:	Not reported
Modified By:	TRANSLAT
Date Last Modified:	3/4/2004

Site Id:	10590
Affiliation Type:	Mail Contact
Company Name:	Z & R GOLDSTEIN
Contact Type:	Not reported
Contact Name:	Not reported
Address1:	529 BROADWAY
Address2:	Not reported
City:	NEW YORK
State:	NY
Zip Code:	10012
Country Code:	001
Phone:	(212) 966-6077
Phone Ext:	Not reported
Email:	Not reported
Fax Number:	Not reported
Modified By:	TRANSLAT
Date Last Modified:	3/4/2004

Site Id:	10590
Affiliation Type:	On-Site Operator
Company Name:	Z & R GOLDSTEIN
Contact Type:	Not reported
Contact Name:	MURRIMAC REALTY CORP (MGT AGT)
Address1:	Not reported
Address2:	Not reported

Z & R GOLDSTEIN (Continued) **U004048826**

City:	Not reported
State:	NN
Zip Code:	Not reported
Country Code:	001
Phone:	(914) 993-0300
Phone Ext:	Not reported
Email:	Not reported
Fax Number:	Not reported
Modified By:	TRANSLAT
Date Last Modified:	3/4/2004

Site Id:	10590
Affiliation Type:	Emergency Contact
Company Name:	Z & R GOLDSTEIN
Contact Type:	Not reported
Contact Name:	MICHAEL KRAFT AGENT
Address1:	Not reported
Address2:	Not reported
City:	Not reported
State:	NN
Zip Code:	Not reported
Country Code:	001
Phone:	(212) 581-5423
Phone Ext:	Not reported
Email:	Not reported
Fax Number:	Not reported
Modified By:	TRANSLAT
Date Last Modified:	3/4/2004

Equipment Records:

A00 - Tank Internal Protection - None
J02 - Dispenser - Suction
C00 - Pipe Location - No Piping
F00 - Pipe External Protection - None
I04 - Overfill - Product Level Gauge (A/G)
D00 - Pipe Type - No Piping
G00 - Tank Secondary Containment - None
H00 - Tank Leak Detection - None
B00 - Tank External Protection - None

Tank Info:

Tank Number:	001
Tank Id:	15049
Tank Location:	1
Tank Type:	Steel/Carbon Steel/Iron
Tank Status:	Closed - Removed
Tank Model:	Not reported
Pipe Model:	Not reported
Install Date:	Not reported
Capacity Gallons:	2000
Tightness Test Method:	NN
Date Test:	Not reported
Next Test Date:	Not reported
Date Tank Closed:	Not reported
Register:	True
Modified By:	TRANSLAT

Z & R GOLDSTEIN (Continued) **U004048826**

Last Modified: 03/04/2004

AX271 **321 BOWERY COURT LLC** **HIST LTANKS** **S105230290**
ENE **321 BOWERY STREET** **N/A**
1/8-1/4 **MANHATTEN, NY**
0.202 mi.
1066 ft. **Site 4 of 4 in cluster AX**

Relative:
Higher

Actual:
42 ft.

HIST LTANKS:

Region of Spill:	2
Spill Number:	0107529
Spill Date:	10/23/2001
Spill Time:	09:00
Spill Cause:	Tank Failure
Resource Affectd:	On Land
Water Affected:	Not reported
Spill Source:	Gas Station
Spill Class:	Known release with minimal potential for fire or hazard. DEC Response. Willing Responsible Party. Corrective action taken.
Spill Closed Dt:	/ /
Cleanup Ceased:	/ /
Cleanup Meets Standard:	False
Investigator:	CROSSEN
Caller Name:	Not reported
Caller Agency:	Not reported
Caller Phone:	Not reported
Caller Extension:	Not reported
Notifier Name:	Not reported
Notifier Agency:	Not reported
Notifier Phone:	Not reported
Notifier Extension:	Not reported
Reported to Department Date:	10/23/01
Reported to Department Time:	10:00
SWIS:	62
Spiller Contact:	SHELLY SCIA SCIA
Spiller Phone:	(570) 296-5395
Spiller Extention:	Not reported
Spiller Name:	321 BALLARY COURT LLC
Spiller Address:	321 BOWELY STREET
Spiller City,St,Zip:	MANHATTEN, NY
Spiller Cleanup Date:	/ /
Facility Contact:	GILL SCHULMAN
Facility Phone:	(201) 736-7957
Facility Extention:	Not reported
Spill Notifier:	Local Agency
PBS Number:	Not reported
Last Inspection:	/ /
Recommended Penalty:	Penalty Not Recommended
Enforcement Date:	/ /
Investigation Complete:	/ /
UST Involvement:	True
Date Region Sent Summary to Central Office:	/ /
Corrective Action Plan Submitted:	/ /
Date Spill Entered In Computer Data File:	10/23/01
Time Spill Entered In Computer Data File:	Not reported
Spill Record Last Update:	10/23/01
Is Updated:	False

321 BOWERY COURT LLC (Continued) **S105230290**

Tank:
- PBS Number: Not reported
- Tank Number: Not reported
- Tank Size: Not reported
- Test Method: Not reported
- Leak Rate Failed Tank: Not reported
- Gross Leak Rate: Not reported

Material:
- Material Class Type: Petroleum
- Quantity Spilled: 0
- Unkonwn Quantity Spilled: True
- Units: Gallons
- Quantity Recovered: 0
- Unkonwn Quantity Recovered: True
- Material: GASOLINE
- Class Type: GASOLINE
- Times Material Entry In File: 21329
- CAS Number: Not reported
- Last Date: 19940929
- DEC Remarks: 10/23/01 ROBERT CROSSEN/FILE. TALKED WITH SHELLY SCIA, UST FOUND AT OLD STATION THEY DO NOT SEE ANY IMPACTS FROM JUST UNCOVERING. CROSSEN ADVISED TO CALL BACK IF ANY IMPACTS ARE FOUND, OTHER WISE REMOVE THE UST, SAMPLE, SAMPLE AND FILE REPORT. REMOVAL WILL TAKE PLACE THIS WEEK, REPORT DUE 11/30/01
- Spill Cause: OLD GAS STATION - TANK FOUND AND MAY BE LEAKING

BC272 **MARTIN OPERATION CORP.** **AST** **A100194256**
NE **41 GREAT JONES STREET** **N/A**
1/8-1/4 **NEW YORK, NY 10012**
0.202 mi.
1067 ft. **Site 1 of 6 in cluster BC**

Relative:
Higher

Actual:
42 ft.

AST:
- Region: STATE
- DEC Region: 2
- Site Status: Active
- Facility Id: 2-607239
- Program Type: PBS
- UTM X: 585031.25763000001
- UTM Y: 4508947.9236899996
- Expiration Date: 2011/12/06

Affiliation Records:
- Site Id: 29092
- Affiliation Type: Owner
- Company Name: LEON L. FEINBERG
- Contact Type: PRESIDENT
- Contact Name: LEON FEINBERG
- Address1: 98-30 67TH AVE
- Address2: Not reported
- City: REGO PARK
- State: NY
- Zip Code: 11374
- Country Code: 001
- Phone: (212) 477-1060
- Phone Ext: Not reported
- Email: Not reported
- Fax Number: Not reported

MARTIN OPERATION CORP. (Continued) **A100194256**

Modified By:	KAKYER
Date Last Modified:	12/19/2006
Site Id:	29092
Affiliation Type:	Mail Contact
Company Name:	98-30 67TH AVE
Contact Type:	Not reported
Contact Name:	LEON L. FEINBERG
Address1:	98-30 67TH AVE
Address2:	Not reported
City:	REGO PARK
State:	NY
Zip Code:	11374
Country Code:	001
Phone:	(212) 477-1060
Phone Ext:	Not reported
Email:	Not reported
Fax Number:	Not reported
Modified By:	TRANSLAT
Date Last Modified:	3/4/2004
Site Id:	29092
Affiliation Type:	On-Site Operator
Company Name:	MARTIN OPERATION CORP.
Contact Type:	Not reported
Contact Name:	LEON L. FEINBERG
Address1:	Not reported
Address2:	Not reported
City:	Not reported
State:	NN
Zip Code:	Not reported
Country Code:	001
Phone:	(212) 477-1060
Phone Ext:	Not reported
Email:	Not reported
Fax Number:	Not reported
Modified By:	TRANSLAT
Date Last Modified:	3/4/2004
Site Id:	29092
Affiliation Type:	Emergency Contact
Company Name:	LEON L. FEINBERG
Contact Type:	Not reported
Contact Name:	LEON L. FEINBERG
Address1:	Not reported
Address2:	Not reported
City:	Not reported
State:	NN
Zip Code:	Not reported
Country Code:	001
Phone:	(212) 477-1060
Phone Ext:	Not reported
Email:	Not reported
Fax Number:	Not reported
Modified By:	TRANSLAT
Date Last Modified:	3/4/2004

MARTIN OPERATION CORP. (Continued) **A100194256**

Equipment Records:

A00 - Tank Internal Protection - None
D01 - Pipe Type - Steel/Carbon Steel/Iron
J02 - Dispenser - Suction
L09 - Piping Leak Detection - Exempt Suction Piping
C03 - Pipe Location - Aboveground/Underground Combination
H00 - Tank Leak Detection - None
F00 - Pipe External Protection - None
I04 - Overfill - Product Level Gauge (A/G)
I05 - Overfill - Vent Whistle
G03 - Tank Secondary Containment - Vault (w/o access)
B00 - Tank External Protection - None

Tank Info:

Tank Number:	001
Tank Id:	62597
Tank Location:	1
Tank Type:	Steel/Carbon Steel/Iron
Tank Status:	In Service
Tank Model:	Not reported
Pipe Model:	Not reported
Install Date:	11/16/2000
Capacity Gallons:	1500
Tightness Test Method:	NN
Date Test:	Not reported
Next Test Date:	Not reported
Date Tank Closed:	Not reported
Register:	True
Modified By:	TRANSLAT
Last Modified:	03/04/2004

BC273 **43 GREAT JONES STREET** **AST** **A100139031**
NE **43 GREAT JONES STREET** **N/A**
1/8-1/4 **NEW YORK, NY 10012**
0.202 mi.
1069 ft. **Site 2 of 6 in cluster BC**

Relative:
Higher

Actual:
42 ft.

AST:

Region:	STATE
DEC Region:	2
Site Status:	Active
Facility Id:	2-603940
Program Type:	PBS
UTM X:	585108.30900999997
UTM Y:	4508919.0722200004
Expiration Date:	2014/02/24

Affiliation Records:

Site Id:	25833
Affiliation Type:	Owner
Company Name:	43 GREAT JONES STREET OWNERS CORP.
Contact Type:	PRESIDENT
Contact Name:	PETER HAMILTON
Address1:	43 GREAT JONES ST.
Address2:	Not reported
City:	NEW YORK
State:	NY

43 GREAT JONES STREET (Continued) **A100139031**

Zip Code:	10012
Country Code:	001
Phone:	(212) 505-7286
Phone Ext:	Not reported
Email:	Not reported
Fax Number:	Not reported
Modified By:	dxliving
Date Last Modified:	2/23/2009

Site Id:	25833
Affiliation Type:	Mail Contact
Company Name:	43 GREAT JONES ST. OWNERS CORP.
Contact Type:	Not reported
Contact Name:	PETER HAMILTON, PRESIDENT
Address1:	43 GREAT JONES STREET
Address2:	#6
City:	NEW YORK
State:	NY
Zip Code:	10012
Country Code:	001
Phone:	(212) 505-7286
Phone Ext:	Not reported
Email:	Not reported
Fax Number:	Not reported
Modified By:	dxliving
Date Last Modified:	2/23/2009

Site Id:	25833
Affiliation Type:	On-Site Operator
Company Name:	43 GREAT JONES STREET
Contact Type:	Not reported
Contact Name:	DREW SHIFLETT
Address1:	Not reported
Address2:	Not reported
City:	Not reported
State:	NN
Zip Code:	Not reported
Country Code:	001
Phone:	(212) 254-9552
Phone Ext:	Not reported
Email:	Not reported
Fax Number:	Not reported
Modified By:	TRANSLAT
Date Last Modified:	3/4/2004

Site Id:	25833
Affiliation Type:	Emergency Contact
Company Name:	43 GREAT JONES STREET OWNERS CORP.
Contact Type:	Not reported
Contact Name:	PETER HAMILTON
Address1:	Not reported
Address2:	Not reported
City:	Not reported
State:	NN
Zip Code:	Not reported
Country Code:	999
Phone:	(212) 505-7286

43 GREAT JONES STREET (Continued) **A100139031**

Phone Ext:	Not reported
Email:	Not reported
Fax Number:	Not reported
Modified By:	dxliving
Date Last Modified:	2/23/2009

Equipment Records:

F00 - Pipe External Protection - None
I04 - Overfill - Product Level Gauge (A/G)
A00 - Tank Internal Protection - None
D01 - Pipe Type - Steel/Carbon Steel/Iron
J02 - Dispenser - Suction
L09 - Piping Leak Detection - Exempt Suction Piping
I05 - Overfill - Vent Whistle
C03 - Pipe Location - Aboveground/Underground Combination
E00 - Piping Secondary Containment - None
H00 - Tank Leak Detection - None
G03 - Tank Secondary Containment - Vault (w/o access)
B00 - Tank External Protection - None
K00 - Spill Prevention - None

Tank Info:

Tank Number:	001
Tank Id:	56101
Tank Location:	1
Tank Type:	Steel/Carbon Steel/Iron
Tank Status:	In Service
Tank Model:	Not reported
Pipe Model:	Not reported
Install Date:	02/15/1985
Capacity Gallons:	2000
Tightness Test Method:	NN
Date Test:	Not reported
Next Test Date:	Not reported
Date Tank Closed:	Not reported
Register:	True
Modified By:	dxliving
Last Modified:	02/23/2009

BC274 **CONCORD ELECTRONICS CORPORATION** **RCRA-SQG 1000180263**
NE **GREAT JONES STREET** **FINDS NYD003925070**
1/8-1/4 **NEW YORK, NY 10012** **MANIFEST**
0.204 mi. **MANIFEST**
1076 ft. **Site 3 of 6 in cluster BC** **MANIFEST**

Relative:
Higher

Actual:
42 ft.

RCRA-SQG:

Date form received by agency:	01/01/2007
Facility name:	CONCORD ELECTRONICS CORPORATION
Facility address:	GREAT JONES STREET
	NEW YORK, NY 10012
EPA ID:	NYD003925070
Contact:	HARRY LALL
Contact address:	Not reported
	Not reported
Contact country:	US
Contact telephone:	(212) 777-6571
Telephone ext.:	LALL

CONCORD ELECTRONICS CORPORATION (Continued) **1000180263**

Contact email: Not reported
EPA Region: 02
Land type: Private
Classification: Small Small Quantity Generator
Description: Handler: generates more than 100 and less than 1000 kg of hazardous waste during any calendar month and accumulates less than 6000 kg of hazardous waste at any time; or generates 100 kg or less of hazardous waste during any calendar month, and accumulates more than 1000 kg of hazardous waste at any time

Owner/Operator Summary:
Owner/operator name: CONCORD ELECTRIC
Owner/operator address: GREAT JONES ST
NEW YORK CITY, NY 10012
Owner/operator country: US
Owner/operator telephone: Not reported
Legal status: Private
Owner/Operator Type: Operator
Owner/Op start date: 01/01/1960
Owner/Op end date: Not reported

Owner/operator name: HARRY KASON
Owner/operator address: NOT REQUIRED
NOT REQUIRED, WY 99999
Owner/operator country: US
Owner/operator telephone: (212) 555-1212
Legal status: Private
Owner/Operator Type: Owner
Owner/Op start date: Not reported
Owner/Op end date: Not reported

Handler Activities Summary:
U.S. importer of hazardous waste: No
Mixed waste (haz. and radioactive): No
Recycler of hazardous waste: No
Transporter of hazardous waste: No
Treater, storer or disposer of HW: No
Underground injection activity: No
On-site burner exemption: No
Furnace exemption: No
Used oil fuel burner: No
Used oil processor: No
User oil refiner: No
Used oil fuel marketer to burner: No
Used oil Specification marketer: No
Used oil transfer facility: No
Used oil transporter: No

Historical Generators:
Date form received by agency: 02/15/2006
Facility name: CONCORD ELECTRONICS CORPORATION
Classification: Large Quantity Generator

Date form received by agency: 02/14/2006
Facility name: CONCORD ELECTRONICS CORPORATION
Classification: Small Quantity Generator

CONCORD ELECTRONICS CORPORATION (Continued) **1000180263**

Date form received by agency: 02/25/2004
Facility name: CONCORD ELECTRONICS CORPORATION
Site name: CONCORD ELECTRONICS CORP
Classification: Large Quantity Generator

Date form received by agency: 02/26/2002
Facility name: CONCORD ELECTRONICS CORPORATION
Site name: CONCORD ELECTRONICS
Classification: Large Quantity Generator

Date form received by agency: 01/01/2001
Facility name: CONCORD ELECTRONICS CORPORATION
Site name: CONCORD ELECTRONICS
Classification: Large Quantity Generator

Date form received by agency: 02/27/1998
Facility name: CONCORD ELECTRONICS CORPORATION
Site name: CONCORD ELECTRONICS
Classification: Large Quantity Generator

Date form received by agency: 03/28/1996
Facility name: CONCORD ELECTRONICS CORPORATION
Site name: CONCORD ELECTRONICS
Classification: Large Quantity Generator

Date form received by agency: 03/30/1994
Facility name: CONCORD ELECTRONICS CORPORATION
Site name: CONCORD ELECTRONICS
Classification: Large Quantity Generator

Date form received by agency: 02/28/1992
Facility name: CONCORD ELECTRONICS CORPORATION
Site name: CONCORD
Classification: Large Quantity Generator

Date form received by agency: 08/18/1980
Facility name: CONCORD ELECTRONICS CORPORATION
Site name: CONCORD ELECTRONIC CORP
Classification: Large Quantity Generator

Facility Has Received Notices of Violations:
Regulation violated: SR - 372.2(b)(2)(i), (ii)
Area of violation: Generators - General
Date violation determined: 02/03/2005
Date achieved compliance: 04/28/2005
Violation lead agency: State
Enforcement action: WRITTEN INFORMAL
Enforcement action date: 03/15/2005
Enf. disposition status: Not reported
Enf. disp. status date: Not reported
Enforcement lead agency: State
Proposed penalty amount: Not reported
Final penalty amount: Not reported
Paid penalty amount: Not reported

Regulation violated: SR - 372.2(a)(8)(iii)(e)(2)(iii)
Area of violation: Generators - General

CONCORD ELECTRONICS CORPORATION (Continued) **1000180263**

Date violation determined: 02/03/2005
Date achieved compliance: 04/28/2005
Violation lead agency: State
Enforcement action: WRITTEN INFORMAL
Enforcement action date: 03/15/2005
Enf. disposition status: Not reported
Enf. disp. status date: Not reported
Enforcement lead agency: State
Proposed penalty amount: Not reported
Final penalty amount: Not reported
Paid penalty amount: Not reported

Regulation violated: SR - 372.2(a)(8)(iii)(e)(2)(ii)
Area of violation: Generators - General
Date violation determined: 02/03/2005
Date achieved compliance: 04/28/2005
Violation lead agency: State
Enforcement action: WRITTEN INFORMAL
Enforcement action date: 03/15/2005
Enf. disposition status: Not reported
Enf. disp. status date: Not reported
Enforcement lead agency: State
Proposed penalty amount: Not reported
Final penalty amount: Not reported
Paid penalty amount: Not reported

Regulation violated: SR - 373-3.3(g)(1)(i),(iii),(iv)
Area of violation: Generators - General
Date violation determined: 02/03/2005
Date achieved compliance: 04/28/2005
Violation lead agency: State
Enforcement action: WRITTEN INFORMAL
Enforcement action date: 03/15/2005
Enf. disposition status: Not reported
Enf. disp. status date: Not reported
Enforcement lead agency: State
Proposed penalty amount: Not reported
Final penalty amount: Not reported
Paid penalty amount: Not reported

Regulation violated: Not reported
Area of violation: Generators - General
Date violation determined: 12/11/1995
Date achieved compliance: 02/08/1996
Violation lead agency: State
Enforcement action: WRITTEN INFORMAL
Enforcement action date: 12/11/1995
Enf. disposition status: Not reported
Enf. disp. status date: Not reported
Enforcement lead agency: State
Proposed penalty amount: Not reported
Final penalty amount: Not reported
Paid penalty amount: Not reported

Regulation violated: Not reported
Area of violation: Generators - General
Date violation determined: 09/19/1984

CONCORD ELECTRONICS CORPORATION (Continued) **1000180263**

Date achieved compliance: 06/21/1985
Violation lead agency: State
Enforcement action: WRITTEN INFORMAL
Enforcement action date: 02/28/1985
Enf. disposition status: Not reported
Enf. disp. status date: Not reported
Enforcement lead agency: State
Proposed penalty amount: Not reported
Final penalty amount: Not reported
Paid penalty amount: Not reported

Evaluation Action Summary:
Evaluation date: 02/03/2005
Evaluation: COMPLIANCE EVALUATION INSPECTION ON-SITE
Area of violation: Generators - General
Date achieved compliance: 04/28/2005
Evaluation lead agency: State

Evaluation date: 11/27/1995
Evaluation: COMPLIANCE EVALUATION INSPECTION ON-SITE
Area of violation: Generators - General
Date achieved compliance: 02/08/1996
Evaluation lead agency: State

Evaluation date: 09/19/1984
Evaluation: COMPLIANCE EVALUATION INSPECTION ON-SITE
Area of violation: Generators - General
Date achieved compliance: 06/21/1985
Evaluation lead agency: State

FINDS:

Registry ID: 110004342177

Environmental Interest/Information System

US EPA TRIS (Toxics Release Inventory System) contains information from facilities on the amounts of over 300 listed toxic chemicals that these facilities release directly to air, water, land, or that are transported off-site.

RCRAInfo is a national information system that supports the Resource Conservation and Recovery Act (RCRA) program through the tracking of events and activities related to facilities that generate, transport, and treat, store, or dispose of hazardous waste. RCRAInfo allows RCRA program staff to track the notification, permit, compliance, and corrective action activities required under RCRA.

HAZARDOUS WASTE BIENNIAL REPORTER

ICIS (Integrated Compliance Information System) is the Integrated Compliance Information System and provides a database that, when complete, will contain integrated Enforcement and Compliance information across most of EPA's programs. The vision for ICIS is to replace EPA's independent databases that contain Enforcement data with a single repository for that information. Currently, ICIS contains all Federal Administrative and Judicial enforcement actions. This information is maintained in ICIS by EPA in the Regional offices and

CONCORD ELECTRONICS CORPORATION (Continued) **1000180263**

it Headquarters. A future release of ICIS will replace the Permit Compliance System (PCS) which supports the NPDES and will integrate that information with Federal actions already in the system. ICIS also has the capability to track other activities occurring in the Region that support Compliance and Enforcement programs. These include; Incident Tracking, Compliance Assistance, and Compliance Monitoring.

PA MANIFEST:

Year:	2007
Manifest Number:	000411410JJK
Manifest Type:	Not reported
Generator EPA Id:	NYD003925070
Generator Date:	01/16/2007
Mailing Address:	Not reported
Mailing City,St,Zip:	Not reported
Contact Name:	Not reported
Contact Phone:	212-777-6571
TSD Epa Id:	PAD981038227
TSD Date:	Not reported
TSD Facility Name:	WORLD RESOURCES CO
TSD Facility Address:	170 WALNUT LANE
TSD Facility City:	POTTSVILLE
TSD Facility State:	PA
Facility Telephone:	Not reported
Page Number:	1
Line Number:	1
Waste Number:	F006
Container Number:	3
Container Type:	Burlap, cloth, paper or plastic bags
Waste Quantity:	3
Unit:	Cubic Yards
Handling Code:	Not reported
TSP EPA Id:	Not reported
Date TSP Sig:	Not reported

Year:	2007
Manifest Number:	000410121JJK
Manifest Type:	Not reported
Generator EPA Id:	NYD003925070
Generator Date:	04/12/2007
Mailing Address:	Not reported
Mailing City,St,Zip:	Not reported
Contact Name:	Not reported
Contact Phone:	212-777-6571
TSD Epa Id:	PAD981038227
TSD Date:	Not reported
TSD Facility Name:	WORLD RESOURCES CO
TSD Facility Address:	170 WALNUT LANE
TSD Facility City:	POTTSVILLE
TSD Facility State:	PA
Facility Telephone:	Not reported
Page Number:	1
Line Number:	1
Waste Number:	F006
Container Number:	1
Container Type:	Burlap, cloth, paper or plastic bags

CONCORD ELECTRONICS CORPORATION (Continued) **1000180263**

Waste Quantity: 1
Unit: Cubic Yards
Handling Code: Not reported
TSP EPA Id: Not reported
Date TSP Sig: Not reported

Year: 2006
Manifest Number: 000410118JJK
Manifest Type: T
Generator EPA Id: NYD003925070
Generator Date: 10/24/2006
Mailing Address: Not reported
Mailing City,St,Zip: Not reported
Contact Name: Not reported
Contact Phone: Not reported
TSD Epa Id: PAD981038227
TSD Date: Not reported
TSD Facility Name: WORLD RESOURCES CO
TSD Facility Address: 170 WALNUT LANE
TSD Facility City: POTTSVILLE
TSD Facility State: PA
Facility Telephone: 212-777-6571
Page Number: 1
Line Number: 1
Waste Number: F006
Container Number: 2
Container Type: Burlap, cloth, paper or plastic bags
Waste Quantity: 2
Unit: Cubic Yards
Handling Code: Not reported
TSP EPA Id: Not reported
Date TSP Sig: Not reported

Year: 2006
Manifest Number: PAH244729
Manifest Type: T
Generator EPA Id: NYD003925070
Generator Date: 05/09/2006
Mailing Address: Not reported
Mailing City,St,Zip: Not reported
Contact Name: Not reported
Contact Phone: Not reported
TSD Epa Id: PAD981038227
TSD Date: Not reported
TSD Facility Name: WORLD RESOURCES CO
TSD Facility Address: 170 WALNUT LANE
TSD Facility City: POTTSVILLE
TSD Facility State: PA
Facility Telephone: 212-777-6571
Page Number: 1
Line Number: 1
Waste Number: F006
Container Number: 3
Container Type: Burlap, cloth, paper or plastic bags
Waste Quantity: 3
Unit: Cubic Yards
Handling Code: Not reported

CONCORD ELECTRONICS CORPORATION (Continued) **1000180263**

TSP EPA Id: Not reported
Date TSP Sig: Not reported

Year: 2006
Manifest Number: PAH244730
Manifest Type: T
Generator EPA Id: NYD003925070
Generator Date: 02/15/2006
Mailing Address: Not reported
Mailing City,St,Zip: Not reported
Contact Name: Not reported
Contact Phone: Not reported
TSD Epa Id: PAD981038227
TSD Date: Not reported
TSD Facility Name: WORLD RESOURCES CO
TSD Facility Address: 170 WALNUT LANE
TSD Facility City: POTTSVILLE
TSD Facility State: PA
Facility Telephone: 212-777-6571
Page Number: 1
Line Number: 1
Waste Number: F006
Container Number: 4
Container Type: Burlap, cloth, paper or plastic bags
Waste Quantity: 4
Unit: Cubic Yards
Handling Code: Not reported
TSP EPA Id: Not reported
Date TSP Sig: Not reported

Year: 2006
Manifest Number: PAH244728
Manifest Type: T
Generator EPA Id: NYD003925070
Generator Date: 08/01/2006
Mailing Address: Not reported
Mailing City,St,Zip: Not reported
Contact Name: Not reported
Contact Phone: Not reported
TSD Epa Id: PAD981038227
TSD Date: Not reported
TSD Facility Name: WORLD RESOURCES CO
TSD Facility Address: 170 WALNUT LANE
TSD Facility City: POTTSVILLE
TSD Facility State: PA
Facility Telephone: 212-777-6571
Page Number: 1
Line Number: 1
Waste Number: F006
Container Number: 2
Container Type: Burlap, cloth, paper or plastic bags
Waste Quantity: 2
Unit: Cubic Yards
Handling Code: Not reported
TSP EPA Id: Not reported
Date TSP Sig: Not reported

CONCORD ELECTRONICS CORPORATION (Continued) **1000180263**

Year:	2005
Manifest Number:	PAH190778
Manifest Type:	T
Generator EPA Id:	NYD003925070
Generator Date:	03/15/2005
Mailing Address:	30 GREAT JONES ST
Mailing City,St,Zip:	NEW YORK, NY 10012
Contact Name:	Not reported
Contact Phone:	212-777-6571
TSD Epa Id:	PAD981038227
TSD Date:	03/15/2005
TSD Facility Name:	W R C PROCESSING CO / WORLD RESOURCES CO
TSD Facility Address:	170 WALNUT LN
TSD Facility City:	POTTSVILLE
TSD Facility State:	PA
Facility Telephone:	Not reported
Page Number:	1
Line Number:	1
Waste Number:	F006
Container Number:	3
Container Type:	Burlap, cloth, paper or plastic bags
Waste Quantity:	3
Unit:	Cubic Yards
Handling Code:	Not reported
TSP EPA Id:	NJD054126164
Date TSP Sig:	03/15/2005

Year:	2004
Manifest Number:	PAH021012
Manifest Type:	T
Generator EPA Id:	NYD003925070
Generator Date:	06/30/2004
Mailing Address:	30 GREAT JONES ST
Mailing City,St,Zip:	NEW YORK, NY 10012
Contact Name:	Not reported
Contact Phone:	212-777-6571
TSD Epa Id:	PAD981038227
TSD Date:	07/01/2004
TSD Facility Name:	W R C PROCESSING CO / WORLD RESOURCES CO
TSD Facility Address:	170 WALNUT LN
TSD Facility City:	POTTSVILLE
TSD Facility State:	PA
Facility Telephone:	Not reported
Page Number:	1
Line Number:	1
Waste Number:	F006
Container Number:	3
Container Type:	Burlap, cloth, paper or plastic bags
Waste Quantity:	3
Unit:	Cubic Yards
Handling Code:	Not reported
TSP EPA Id:	NJD054126164
Date TSP Sig:	06/30/2004

Year:	2004
Manifest Number:	PAG470131
Manifest Type:	T

CONCORD ELECTRONICS CORPORATION (Continued) **1000180263**

Generator EPA Id:	NYD003925070
Generator Date:	12/16/2004
Mailing Address:	30 GREAT JONES ST
Mailing City,St,Zip:	NEW YORK, NY 10012
Contact Name:	Not reported
Contact Phone:	212-777-6571
TSD Epa Id:	PAD981038227
TSD Date:	12/17/2004
TSD Facility Name:	W R C PROCESSING CO / WORLD RESOURCES CO
TSD Facility Address:	170 WALNUT LN
TSD Facility City:	POTTSVILLE
TSD Facility State:	PA
Facility Telephone:	Not reported
Page Number:	1
Line Number:	1
Waste Number:	F006
Container Number:	3
Container Type:	Burlap, cloth, paper or plastic bags
Waste Quantity:	3
Unit:	Cubic Yards
Handling Code:	Not reported
TSP EPA Id:	NJD054126164
Date TSP Sig:	12/16/2004

NY MANIFEST:

EPA ID:	NYD003925070
Country:	USA
Mailing Name:	KB - SQUARED INC
Mailing Contact:	JACK KESSIAN
Mailing Address:	P O BOX 162
Mailing Address 2:	Not reported
Mailing City:	HARRINGTON PARK
Mailing State:	NJ
Mailing Zip:	07640
Mailing Zip4:	Not reported
Mailing Country:	USA
Mailing Phone:	212-777-6571

Document ID:	NJA0151904
Manifest Status:	Completed copy
Trans1 State ID:	NYJA026S-
Trans2 State ID:	Not reported
Generator Ship Date:	860506
Trans1 Recv Date:	860506
Trans2 Recv Date:	Not reported
TSD Site Recv Date:	860506
Part A Recv Date:	860513
Part B Recv Date:	860514
Generator EPA ID:	NYD003925070
Trans1 EPA ID:	NJD089216790
Trans2 EPA ID:	Not reported
TSDF ID:	NJD089216790
Waste Code:	D002 - NON-LISTED CORROSIVE WASTES
Quantity:	00055
Units:	G - Gallons (liquids only)* (8.3 pounds)
Number of Containers:	001

CONCORD ELECTRONICS CORPORATION (Continued) **1000180263**

Container Type: DF - Fiberboard or plastic drums (glass)
Handling Method: T Chemical, physical, or biological treatment.
Specific Gravity: 100
Year: 86

Document ID: CTB0007841
Manifest Status: Completed copy
Trans1 State ID: NYU51592
Trans2 State ID: NYU51592
Generator Ship Date: 860620
Trans1 Recv Date: 860620
Trans2 Recv Date: Not reported
TSD Site Recv Date: 860620
Part A Recv Date: 860701
Part B Recv Date: 860627
Generator EPA ID: NYD003925070
Trans1 EPA ID: NYD097644801
Trans2 EPA ID: Not reported
TSDF ID: CTD000604488
Waste Code: P106 - SODIUM CYANIDE
Quantity: 00189
Units: P - Pounds
Number of Containers: 001
Container Type: DM - Metal drums, barrels
Handling Method: T Chemical, physical, or biological treatment.
Specific Gravity: 100
Year: 86

Document ID: NJA0155481
Manifest Status: Completed copy
Trans1 State ID: 1846-2117
Trans2 State ID: Not reported
Generator Ship Date: 870424
Trans1 Recv Date: 870424
Trans2 Recv Date: Not reported
TSD Site Recv Date: 870424
Part A Recv Date: 870430
Part B Recv Date: 870515
Generator EPA ID: NYD003925070
Trans1 EPA ID: NJD089216790
Trans2 EPA ID: Not reported
TSDF ID: NJD089216790
Waste Code: D006 - CADMIUM 1.0 MG/L TCLP
Quantity: 01500
Units: P - Pounds
Number of Containers: 004
Container Type: DM - Metal drums, barrels
Handling Method: L Landfill.
Specific Gravity: 100
Waste Code: Not reported
Quantity: 00110
Units: G - Gallons (liquids only)* (8.3 pounds)
Number of Containers: 002
Container Type: DM - Metal drums, barrels
Handling Method: L Landfill.

CONCORD ELECTRONICS CORPORATION (Continued) **1000180263**

Specific Gravity: 100
Waste Code: Not reported
Quantity: 00165
Units: G - Gallons (liquids only)* (8.3 pounds)
Number of Containers: 003
Container Type: DM - Metal drums, barrels
Handling Method: T Chemical, physical, or biological treatment.
Specific Gravity: 100
Year: 87

Document ID: NJA0155483
Manifest Status: Completed copy
Trans1 State ID: S1846-211
Trans2 State ID: Not reported
Generator Ship Date: 870313
Trans1 Recv Date: 870313
Trans2 Recv Date: Not reported
TSD Site Recv Date: 870313
Part A Recv Date: 870319
Part B Recv Date: 870320
Generator EPA ID: NYD003925070
Trans1 EPA ID: NJD089216790
Trans2 EPA ID: Not reported
TSDF ID: NJD089216790
Waste Code: D003 - NON-LISTED REACTIVE WASTES
Quantity: 00015
Units: G - Gallons (liquids only)* (8.3 pounds)
Number of Containers: 003
Container Type: DF - Fiberboard or plastic drums (glass)
Handling Method: T Chemical, physical, or biological treatment.
Specific Gravity: 100
Year: 87

Document ID: NJA0151908
Manifest Status: Completed copy
Trans1 State ID: S1846-211
Trans2 State ID: Not reported
Generator Ship Date: 870313
Trans1 Recv Date: 870313
Trans2 Recv Date: Not reported
TSD Site Recv Date: 870313
Part A Recv Date: 870319
Part B Recv Date: 870320
Generator EPA ID: NYD003925070
Trans1 EPA ID: NJD089216790
Trans2 EPA ID: Not reported
TSDF ID: NJD089216790
Waste Code: D006 - CADMIUM 1.0 MG/L TCLP
Quantity: 02625
Units: P - Pounds
Number of Containers: 007
Container Type: DM - Metal drums, barrels
Handling Method: T Chemical, physical, or biological treatment.
Specific Gravity: 100
Waste Code: Not reported

CONCORD ELECTRONICS CORPORATION (Continued) **1000180263**

Quantity:	00025
Units:	G - Gallons (liquids only)* (8.3 pounds)
Number of Containers:	001
Container Type:	DM - Metal drums, barrels
Handling Method:	T Chemical, physical, or biological treatment.
Specific Gravity:	100
Waste Code:	Not reported
Quantity:	00040
Units:	G - Gallons (liquids only)* (8.3 pounds)
Number of Containers:	001
Container Type:	DM - Metal drums, barrels
Handling Method:	T Chemical, physical, or biological treatment.
Specific Gravity:	100
Waste Code:	Not reported
Quantity:	00110
Units:	G - Gallons (liquids only)* (8.3 pounds)
Number of Containers:	002
Container Type:	DF - Fiberboard or plastic drums (glass)
Handling Method:	T Chemical, physical, or biological treatment.
Specific Gravity:	100
Year:	87

Document ID:	MIA1814653
Manifest Status:	Completed after the designated time period for a TSDF to get a copy to the DEC
Trans1 State ID:	Not reported
Trans2 State ID:	Not reported
Generator Ship Date:	900621
Trans1 Recv Date:	900621
Trans2 Recv Date:	900711
TSD Site Recv Date:	900712
Part A Recv Date:	900816
Part B Recv Date:	900817
Generator EPA ID:	NYD003925070
Trans1 EPA ID:	DCD981735244
Trans2 EPA ID:	DCD981735244
TSDF ID:	MID098011992
Waste Code:	F007 - PLATING BATH SOL FM ELECTROPLATING OPER
Quantity:	00165
Units:	G - Gallons (liquids only)* (8.3 pounds)
Number of Containers:	003
Container Type:	DM - Metal drums, barrels
Handling Method:	T Chemical, physical, or biological treatment.
Specific Gravity:	100
Year:	90

Document ID:	PAC0472021
Manifest Status:	Completed after the designated time period for a TSDF to get a copy to the DEC
Trans1 State ID:	Not reported
Trans2 State ID:	PAAH0273
Generator Ship Date:	901113
Trans1 Recv Date:	901113
Trans2 Recv Date:	Not reported
TSD Site Recv Date:	901113
Part A Recv Date:	910404
Part B Recv Date:	901214

CONCORD ELECTRONICS CORPORATION (Continued) **1000180263**

Generator EPA ID: NYD003925070
Trans1 EPA ID: PAD009232745
Trans2 EPA ID: Not reported
TSDF ID: PAD981038227
Waste Code: F006 - WW TREAT SL FM ELECTROPLATING OPER
Quantity: 03620
Units: P - Pounds
Number of Containers: 008
Container Type: BA - Burlap, plastic, paper bags
Handling Method: T Chemical, physical, or biological treatment.
Specific Gravity: 100
Year: 90

Document ID: PAE0235933
Manifest Status: Completed copy
Trans1 State ID: PAAH0104
Trans2 State ID: Not reported
Generator Ship Date: 930921
Trans1 Recv Date: 930921
Trans2 Recv Date: Not reported
TSD Site Recv Date: 930921
Part A Recv Date: 931103
Part B Recv Date: 931006
Generator EPA ID: NYD003925070
Trans1 EPA ID: NJD000692061
Trans2 EPA ID: Not reported
TSDF ID: PAD981038227
Waste Code: F006 - WW TREAT SL FM ELECTROPLATING OPER
Quantity: 01836
Units: P - Pounds
Number of Containers: 004
Container Type: BA - Burlap, plastic, paper bags
Handling Method: R Material recovery of more than 75 percent of the total material.
Specific Gravity: 100
Year: 93

Document ID: PAE6191220
Manifest Status: Completed copy
Trans1 State ID: PAAH0067
Trans2 State ID: Not reported
Generator Ship Date: 970519
Trans1 Recv Date: 970519
Trans2 Recv Date: Not reported
TSD Site Recv Date: 970520
Part A Recv Date: 970528
Part B Recv Date: 970605
Generator EPA ID: NYD003925070
Trans1 EPA ID: NJD054126164
Trans2 EPA ID: Not reported
TSDF ID: PAD981038227
Waste Code: F006 - WW TREAT SL FM ELECTROPLATING OPER
Quantity: 02443
Units: P - Pounds
Number of Containers: 006
Container Type: BA - Burlap, plastic, paper bags

CONCORD ELECTRONICS CORPORATION (Continued) **1000180263**

Handling Method:	R Material recovery of more than 75 percent of the total material.
Specific Gravity:	100
Year:	97

Document ID:	PAE4517936
Manifest Status:	Completed copy
Trans1 State ID:	PAAH0346
Trans2 State ID:	Not reported
Generator Ship Date:	960105
Trans1 Recv Date:	960105
Trans2 Recv Date:	Not reported
TSD Site Recv Date:	960106
Part A Recv Date:	960111
Part B Recv Date:	960123
Generator EPA ID:	NYD003925070
Trans1 EPA ID:	MOD095038998
Trans2 EPA ID:	Not reported
TSDF ID:	PAD981038227
Waste Code:	F006 - WW TREAT SL FM ELECTROPLATING OPER
Quantity:	02387
Units:	P - Pounds
Number of Containers:	006
Container Type:	BA - Burlap, plastic, paper bags
Handling Method:	R Material recovery of more than 75 percent of the total material.
Specific Gravity:	100
Year:	96

Document ID:	PAE6191253
Manifest Status:	Completed after the designated time period for a TSDF to get a copy to the DEC
Trans1 State ID:	PAAH0067
Trans2 State ID:	Not reported
Generator Ship Date:	961205
Trans1 Recv Date:	961205
Trans2 Recv Date:	Not reported
TSD Site Recv Date:	961206
Part A Recv Date:	961224
Part B Recv Date:	961231
Generator EPA ID:	NYD003925070
Trans1 EPA ID:	NJD054126164
Trans2 EPA ID:	Not reported
TSDF ID:	PAD981038227
Waste Code:	F006 - WW TREAT SL FM ELECTROPLATING OPER
Quantity:	04094
Units:	P - Pounds
Number of Containers:	007
Container Type:	BA - Burlap, plastic, paper bags
Handling Method:	R Material recovery of more than 75 percent of the total material.
Specific Gravity:	100
Year:	96

Document ID:	PAE8640306
Manifest Status:	Not reported
Trans1 State ID:	NJD054126164
Trans2 State ID:	Not reported

CONCORD ELECTRONICS CORPORATION (Continued) **1000180263**

Generator Ship Date: 12/01/1999
Trans1 Recv Date: 12/01/1999
Trans2 Recv Date: Not reported
TSD Site Recv Date: 12/02/1999
Part A Recv Date: Not reported
Part B Recv Date: Not reported
Generator EPA ID: NYD003925070
Trans1 EPA ID: PAD981038227
Trans2 EPA ID: Not reported
TSDF ID: PAAH0067
Waste Code: F008 - PLAT SLDG FM BTM PLAT BATH OPER CYANIDE.
Quantity: 04283
Units: P - Pounds
Number of Containers: 009
Container Type: BA - Burlap, plastic, paper bags
Handling Method: T Chemical, physical, or biological treatment.
Specific Gravity: 01.00
Year: 99

Document ID: PAE8640310
Manifest Status: Not reported
Trans1 State ID: NJD054126164
Trans2 State ID: Not reported
Generator Ship Date: 09/07/1999
Trans1 Recv Date: 09/07/1999
Trans2 Recv Date: Not reported
TSD Site Recv Date: 09/08/1999
Part A Recv Date: Not reported
Part B Recv Date: Not reported
Generator EPA ID: NYD003925070
Trans1 EPA ID: PAD981038227
Trans2 EPA ID: Not reported
TSDF ID: PAAH0067
Waste Code: F006 - WW TREAT SL FM ELECTROPLATING OPER
Quantity: 02481
Units: P - Pounds
Number of Containers: 004
Container Type: BA - Burlap, plastic, paper bags
Handling Method: T Chemical, physical, or biological treatment.
Specific Gravity: 01.00
Year: 99

Document ID: PAE8640321
Manifest Status: Not reported
Trans1 State ID: NJD054126164
Trans2 State ID: Not reported
Generator Ship Date: 03/25/1999
Trans1 Recv Date: 03/25/1999
Trans2 Recv Date: Not reported
TSD Site Recv Date: 03/26/1999
Part A Recv Date: Not reported
Part B Recv Date: Not reported
Generator EPA ID: NYD003925070
Trans1 EPA ID: PAD981038227
Trans2 EPA ID: Not reported

CONCORD ELECTRONICS CORPORATION (Continued) **1000180263**

TSDF ID: PAAH0067
Waste Code: F006 - WW TREAT SL FM ELECTROPLATING OPER
Quantity: 03657
Units: P - Pounds
Number of Containers: 006
Container Type: BA - Burlap, plastic, paper bags
Handling Method: R Material recovery of more than 75 percent of the total material.
Specific Gravity: 01.00
Year: 99

Document ID: PAE8640332
Manifest Status: Not reported
Trans1 State ID: NJD054126164
Trans2 State ID: Not reported
Generator Ship Date: 01/05/1999
Trans1 Recv Date: 01/05/1999
Trans2 Recv Date: Not reported
TSD Site Recv Date: 01/05/1999
Part A Recv Date: Not reported
Part B Recv Date: Not reported
Generator EPA ID: NYD003925070
Trans1 EPA ID: PAD981038227
Trans2 EPA ID: Not reported
TSDF ID: PAAH0067
Waste Code: F006 - WW TREAT SL FM ELECTROPLATING OPER
Quantity: 02576
Units: P - Pounds
Number of Containers: 005
Container Type: BA - Burlap, plastic, paper bags
Handling Method: R Material recovery of more than 75 percent of the total material.
Specific Gravity: 01.00
Year: 99

Document ID: PAE8674234
Manifest Status: Not reported
Trans1 State ID: NJD054126164
Trans2 State ID: Not reported
Generator Ship Date: 06/17/1999
Trans1 Recv Date: 06/17/1999
Trans2 Recv Date: Not reported
TSD Site Recv Date: 06/18/1999
Part A Recv Date: Not reported
Part B Recv Date: Not reported
Generator EPA ID: NYD003925070
Trans1 EPA ID: PAD981038227
Trans2 EPA ID: Not reported
TSDF ID: PAAH0067
Waste Code: F006 - WW TREAT SL FM ELECTROPLATING OPER
Quantity: 03126
Units: P - Pounds
Number of Containers: 004
Container Type: BA - Burlap, plastic, paper bags
Handling Method: R Material recovery of more than 75 percent of the total material.
Specific Gravity: 01.00
Year: 99

CONCORD ELECTRONICS CORPORATION (Continued) **1000180263**

Document ID:	PAG4226920
Manifest Status:	Not reported
Trans1 State ID:	NJD054126164
Trans2 State ID:	Not reported
Generator Ship Date:	06/13/2002
Trans1 Recv Date:	06/13/2002
Trans2 Recv Date:	Not reported
TSD Site Recv Date:	06/17/2002
Part A Recv Date:	Not reported
Part B Recv Date:	Not reported
Generator EPA ID:	NYD003925070
Trans1 EPA ID:	PAD981038227
Trans2 EPA ID:	Not reported
TSDF ID:	PAAH0067
Waste Code:	F006 - WW TREAT SL FM ELECTROPLATING OPER
Quantity:	00003
Units:	Y - Cubic yards* (.85 tons)
Number of Containers:	003
Container Type:	BA - Burlap, plastic, paper bags
Handling Method:	T Chemical, physical, or biological treatment.
Specific Gravity:	01.00
Year:	2002

Document ID:	PAG4226970
Manifest Status:	Not reported
Trans1 State ID:	NJD054126164
Trans2 State ID:	Not reported
Generator Ship Date:	03/19/2002
Trans1 Recv Date:	03/19/2002
Trans2 Recv Date:	Not reported
TSD Site Recv Date:	03/20/2002
Part A Recv Date:	Not reported
Part B Recv Date:	Not reported
Generator EPA ID:	NYD003925070
Trans1 EPA ID:	PAD981038227
Trans2 EPA ID:	Not reported
TSDF ID:	PAAH0067
Waste Code:	F006 - WW TREAT SL FM ELECTROPLATING OPER
Quantity:	01444
Units:	P - Pounds
Number of Containers:	002
Container Type:	BA - Burlap, plastic, paper bags
Handling Method:	R Material recovery of more than 75 percent of the total material.
Specific Gravity:	01.00
Year:	2002

Document ID:	RIH0017718
Manifest Status:	Not reported
Trans1 State ID:	NJD054126164
Trans2 State ID:	Not reported
Generator Ship Date:	06/10/2002
Trans1 Recv Date:	06/10/2002
Trans2 Recv Date:	Not reported
TSD Site Recv Date:	06/21/2002
Part A Recv Date:	Not reported

CONCORD ELECTRONICS CORPORATION (Continued) **1000180263**

Part B Recv Date:	Not reported
Generator EPA ID:	NYD003925070
Trans1 EPA ID:	RID001200252
Trans2 EPA ID:	Not reported
TSDF ID:	0438588ME
Waste Code:	F007 - PLATING BATH SOL FM ELECTROPLATING OPER
Quantity:	00315
Units:	G - Gallons (liquids only)* (8.3 pounds)
Number of Containers:	006
Container Type:	DF - Fiberboard or plastic drums (glass)
Handling Method:	B Incineration, heat recovery, burning.
Specific Gravity:	01.00
Year:	2002

Document ID:	PAG4599340
Manifest Status:	Not reported
Trans1 State ID:	NJD054126164
Trans2 State ID:	Not reported
Generator Ship Date:	09/04/2002
Trans1 Recv Date:	09/04/2002
Trans2 Recv Date:	Not reported
TSD Site Recv Date:	09/04/2002
Part A Recv Date:	Not reported
Part B Recv Date:	Not reported
Generator EPA ID:	NYD003925070
Trans1 EPA ID:	PAD981038227
Trans2 EPA ID:	Not reported
TSDF ID:	PAAH0067
Waste Code:	F006 - WW TREAT SL FM ELECTROPLATING OPER
Quantity:	01346
Units:	P - Pounds
Number of Containers:	002
Container Type:	BA - Burlap, plastic, paper bags
Handling Method:	L Landfill.
Specific Gravity:	01.00
Year:	2002

Click this hyperlink while viewing on your computer to access
229 additional NY_MANIFEST: record(s) in the EDR Site Report.

MANIFEST:

GEN Cert Date:	8/12/1998
Transporter Recpt Date:	Not reported
Number Of Containers:	0
Container Type:	Not reported
Waste Code1:	F007
Waste Code2:	D003
Waste Code3:	Not reported
Comment:	Not reported
Fee Exempt Code:	Not reported
TSDF Name:	TECHNIC INC
TSDF ID:	RID001200252
TSDF Date:	Not reported
Date Imported:	8/8/1995
Transporter 2 Name:	Not reported
Transporter 2 ID:	Not reported

CONCORD ELECTRONICS CORPORATION (Continued) **1000180263**

Manifest Docket Number:	RIB0011712
Waste Description:	SILVER CYANIDE
Quantity:	125
WT/Vol Units:	G
Item Number:	1
Transporter Name:	FREEHOLD
Transporter EPA ID:	NJD054126164
GEN Cert Date:	10/18/1990
Transporter Recpt Date:	Not reported
Transporter 2 Recpt Date:	Not reported
TSDF Recpt Date:	Not reported
EPA ID:	NYD003925070
Transporter 2 ID:	Not reported

Manifest Docket Number:	RIB0011712
Waste Description:	POISON LIQ
Quantity:	115
WT/Vol Units:	G
Item Number:	2
Transporter Name:	FREEHOLD
Transporter EPA ID:	NJD054126164
GEN Cert Date:	10/18/1990
Transporter Recpt Date:	Not reported
Transporter 2 Recpt Date:	Not reported
TSDF Recpt Date:	Not reported
EPA ID:	NYD003925070
Transporter 2 ID:	Not reported

Manifest Docket Number:	RIH0002568
Waste Description:	POT CYN
Quantity:	110
WT/Vol Units:	G
Item Number:	1
Transporter Name:	TRI-STATE MOTOR TRANSIT
Transporter EPA ID:	MOD095038998
GEN Cert Date:	8/12/1998
Transporter Recpt Date:	Not reported
Transporter 2 Recpt Date:	Not reported
TSDF Recpt Date:	Not reported
EPA ID:	NYD003925070
Transporter 2 ID:	Not reported

Manifest Docket Number:	RIC0026924
Waste Description:	POT METALLIC
Quantity:	21
WT/Vol Units:	G
Item Number:	1
Transporter Name:	FREEHOLD CARTAGE INC
Transporter EPA ID:	NJD054126164
GEN Cert Date:	5/5/1994
Transporter Recpt Date:	Not reported
Transporter 2 Recpt Date:	Not reported
TSDF Recpt Date:	Not reported
EPA ID:	NYD003925070
Transporter 2 ID:	Not reported

BC275 **30 GREAT JONES ST** **AST** **U003386276**
NE **30 GREAT JONES ST** **HIST AST** **N/A**
1/8-1/4 **NEW YORK, NY 10012**
0.204 mi.
1076 ft. **Site 4 of 6 in cluster BC**

Relative:
Higher

Actual:
42 ft.

AST:

Region:	STATE
DEC Region:	2
Site Status:	Unregulated
Facility Id:	2-207543
Program Type:	PBS
UTM X:	585068.40751000005
UTM Y:	4508958.9141899999
Expiration Date:	N/A

Affiliation Records:

Site Id:	7371
Affiliation Type:	Mail Contact
Company Name:	EDISON CONSTR. MGT.
Contact Type:	Not reported
Contact Name:	JOE PIPIA
Address1:	100 WASHINGTON STREET
Address2:	Not reported
City:	NEWARK
State:	NJ
Zip Code:	07102
Country Code:	001
Phone:	(973) 643-7700
Phone Ext:	Not reported
Email:	JOEP@EDPROP.COM
Fax Number:	Not reported
Modified By:	MSBAPTIS
Date Last Modified:	1/6/2009

Site Id:	7371
Affiliation Type:	On-Site Operator
Company Name:	30 GREAT JONES ST
Contact Type:	Not reported
Contact Name:	HARAY CORP
Address1:	Not reported
Address2:	Not reported
City:	Not reported
State:	NN
Zip Code:	Not reported
Country Code:	001
Phone:	(212) 777-6571
Phone Ext:	Not reported
Email:	Not reported
Fax Number:	Not reported
Modified By:	MSBAPTIS
Date Last Modified:	1/6/2009

Site Id:	7371
Affiliation Type:	Emergency Contact
Company Name:	SP GREAT JONES,LLC C/O THE CORNERSTONE GROUP
Contact Type:	Not reported
Contact Name:	JOE PIPIA
Address1:	Not reported
Address2:	Not reported

30 GREAT JONES ST (Continued) **U003386276**

City:	Not reported
State:	NN
Zip Code:	Not reported
Country Code:	999
Phone:	(973) 643-7700
Phone Ext:	Not reported
Email:	Not reported
Fax Number:	Not reported
Modified By:	MSBAPTIS
Date Last Modified:	1/6/2009

Site Id:	7371
Affiliation Type:	Owner
Company Name:	SP GREAT JONES,LLC C/O THE CORNERSTONE GROUP
Contact Type:	PRES
Contact Name:	KEVIN MALONEY
Address1:	570 7TH AVE SUITE 500
Address2:	Not reported
City:	NEW YORK
State:	NY
Zip Code:	10012
Country Code:	001
Phone:	(973) 643-7700
Phone Ext:	Not reported
Email:	Not reported
Fax Number:	Not reported
Modified By:	MSBAPTIS
Date Last Modified:	1/6/2009

Equipment Records:

A00 - Tank Internal Protection - None
D01 - Pipe Type - Steel/Carbon Steel/Iron
J02 - Dispenser - Suction
L09 - Piping Leak Detection - Exempt Suction Piping
F00 - Pipe External Protection - None
I04 - Overfill - Product Level Gauge (A/G)
G03 - Tank Secondary Containment - Vault (w/o access)
C03 - Pipe Location - Aboveground/Underground Combination
H00 - Tank Leak Detection - None
B00 - Tank External Protection - None

Tank Info:

Tank Number:	001
Tank Id:	9605
Tank Location:	2
Tank Type:	Steel/Carbon Steel/Iron
Tank Status:	Closed - Removed
Tank Model:	Not reported
Pipe Model:	Not reported
Install Date:	11/16/1976
Capacity Gallons:	1500
Tightness Test Method:	NN
Date Test:	Not reported
Next Test Date:	Not reported
Date Tank Closed:	05/08/2008
Register:	True

30 GREAT JONES ST (Continued) **U003386276**

Modified By: MSBAPTIS
Last Modified: 01/06/2009

HIST AST:

PBS Number:	2-207543
SWIS Code:	6201
Operator:	HARCY CORP
Facility Phone:	(212) 777-6571
Facility Addr2:	30 GREAT JONES ST
Facility Type:	OTHER
Emergency:	IRVING KASON
Emergency Tel:	(212) 777-6571
Old PBSNO:	Not reported
Date Inspected:	Not reported
Inspector:	Not reported
Result of Inspection:	Not reported
Owner Name:	HARCY CORP
Owner Address:	30 GREAT JONES ST
Owner City,St,Zip:	NEW YORK, NY 10012
Federal ID:	Not reported
Owner Tel:	(212) 777-6571
Owner Type:	Corporate/Commercial
Owner Subtype:	Not reported
Mailing Contact:	IRVING KASON
Mailing Name:	HARCY CORP
Mailing Address:	30 GREAT JONES ST
Mailing Address 2:	Not reported
Mailing City,St,Zip:	NEW YORK, NY 10012
Mailing Telephone:	(212) 777-6571
Owner Mark:	First Owner
Facility Status:	1 - Active PBS facility, i.e. total capacity of the PBS tanks is greater than 1,100 gallons, regardless if Subpart 360-14 tanks exist or not at the facility.
Certification Flag:	False
Certification Date:	07/02/1997
Expiration:	06/30/2002
Renew Flag:	False
Renew Date:	Not reported
Total Capacity:	1500
FAMT:	True
Facility Screen:	No Missing Data
Owner Screen:	No Missing Data
Tank Screen:	No Missing Data
Dead Letter:	False
CBS Number:	Not reported
Town or City:	NEW YORK CITY
County Code:	62
Town or City Code:	01
Region:	2

Tank ID:	001
Tank Location:	ABOVEGROUND
Tank Status:	In Service
Install Date:	Not reported
Capacity (Gal):	1500
Product Stored:	NOS 1,2, OR 4 FUEL OIL
Tank Type:	Steel/carbon steel

30 GREAT JONES ST (Continued) **U003386276**

Tank Internal:	0
Tank External:	0
Pipe Location:	Aboveground/Underground Combination
Pipe Type:	STEEL/IRON
Pipe Internal:	None
Pipe External:	0
Tank Containment:	Diking
Leak Detection:	0
Overfill Protection:	4
Dispenser Method:	Suction
Date Tested:	Not reported
Next Test Date:	Not reported
Missing Data for Tank:	No Missing Data
Date Closed:	Not reported
Test Method:	Not reported
Deleted:	False
Updated:	True
SPDES Number:	Not reported
Lat/Long:	Not reported

AW276 **226 LAFAYETTE STREET COMPANY INC.** **AST** **U003395356**
SSW **226 LAFAYETTE STREET** **HIST AST** **N/A**
1/8-1/4 **NEW YORK, NY 10012**
0.204 mi.
1076 ft. **Site 5 of 7 in cluster AW**

Relative:
Lower

Actual:
34 ft.

AST:

Region:	STATE
DEC Region:	2
Site Status:	Active
Facility Id:	2-509205
Program Type:	PBS
UTM X:	584746.92223000003
UTM Y:	4508443.32388
Expiration Date:	2016/01/25

Affiliation Records:

Site Id:	21749
Affiliation Type:	Owner
Company Name:	226 LAFAYETTE STREET COMPANY INC.
Contact Type:	TREASURER
Contact Name:	EVELYNE WASSMAN
Address1:	226 LAFAYETTE STREET
Address2:	Not reported
City:	NEW YORK
State:	NY
Zip Code:	10012
Country Code:	001
Phone:	(212) 925-4550
Phone Ext:	Not reported
Email:	EVELYNEWASSMAN@MAC.COM
Fax Number:	Not reported
Modified By:	BVCAMPBE
Date Last Modified:	10/26/2010

Site Id:	21749
Affiliation Type:	Mail Contact
Company Name:	226 LAFAYETTE STREET COMPANY INC.

226 LAFAYETTE STREET COMPANY INC. (Continued) **U003395356**

Contact Type:	TREASURER
Contact Name:	EVELYNE WASSMAN
Address1:	226 LAFAYETTE STREET
Address2:	Not reported
City:	NEW YORK
State:	NY
Zip Code:	10012
Country Code:	001
Phone:	(212) 925-4550
Phone Ext:	Not reported
Email:	EVELYNEWASSMAN@MAC.COM
Fax Number:	Not reported
Modified By:	BVCAMPBE
Date Last Modified:	10/26/2010

Site Id:	21749
Affiliation Type:	On-Site Operator
Company Name:	226 LAFAYETTE STREET COMPANY INC.
Contact Type:	Not reported
Contact Name:	226 LAFAYETTE STREET
Address1:	Not reported
Address2:	Not reported
City:	Not reported
State:	NN
Zip Code:	Not reported
Country Code:	001
Phone:	(212) 925-4550
Phone Ext:	Not reported
Email:	Not reported
Fax Number:	Not reported
Modified By:	BVCAMPBE
Date Last Modified:	10/26/2010

Site Id:	21749
Affiliation Type:	Emergency Contact
Company Name:	226 LAFAYETTE STREET COMPANY INC.
Contact Type:	Not reported
Contact Name:	EVELYNE WASSMAN
Address1:	Not reported
Address2:	Not reported
City:	Not reported
State:	NN
Zip Code:	Not reported
Country Code:	999
Phone:	(212) 925-4550
Phone Ext:	Not reported
Email:	Not reported
Fax Number:	Not reported
Modified By:	BVCAMPBE
Date Last Modified:	10/26/2010

Equipment Records:

A00 - Tank Internal Protection - None
D01 - Pipe Type - Steel/Carbon Steel/Iron
J02 - Dispenser - Suction
L09 - Piping Leak Detection - Exempt Suction Piping
C00 - Pipe Location - No Piping

226 LAFAYETTE STREET COMPANY INC. (Continued) **U003395356**

F00 - Pipe External Protection - None
I04 - Overfill - Product Level Gauge (A/G)
G03 - Tank Secondary Containment - Vault (w/o access)
H00 - Tank Leak Detection - None
B00 - Tank External Protection - None

Tank Info:

Tank Number:	001
Tank Id:	39664
Tank Location:	1
Tank Type:	Steel/Carbon Steel/Iron
Tank Status:	In Service
Tank Model:	Not reported
Pipe Model:	Not reported
Install Date:	01/01/1949
Capacity Gallons:	2000
Tightness Test Method:	NN
Date Test:	Not reported
Next Test Date:	Not reported
Date Tank Closed:	Not reported
Register:	True
Modified By:	BVCAMPBE
Last Modified:	10/26/2010

HIST AST:

PBS Number:	2-509205
SWIS Code:	6201
Operator:	226 LAFAYETTE STREET
Facility Phone:	(212) 226-6278
Facility Addr2:	226 LAFAYETTE STREET
Facility Type:	APARTMENT BUILDING
Facility Type:	OTHER
Emergency:	JOANNA ALPUY
Emergency Tel:	(212) 226-6278
Old PBSNO:	Not reported
Date Inspected:	Not reported
Inspector:	Not reported
Result of Inspection:	Not reported
Owner Name:	226 LAFAYETTE STREET COMPANY INC.
Owner Address:	226 LAFAYETTE STREET
Owner City,St,Zip:	NEW YORK, NY 10012
Federal ID:	Not reported
Owner Tel:	(212) 226-6278
Owner Type:	Corporate/Commercial
Owner Subtype:	Not reported
Mailing Contact:	JOANA ALPUY
Mailing Name:	226 LAFAYETTE STREET COMPANY INC.
Mailing Address:	226 LAFAYETTE STREET
Mailing Address 2:	Not reported
Mailing City,St,Zip:	NEW YORK, NY 10012
Mailing Telephone:	(212) 226-6278
Owner Mark:	First Owner
Facility Status:	1 - Active PBS facility, i.e. total capacity of the PBS tanks is greater than 1,100 gallons, regardless if Subpart 360-14 tanks exist or not at the facility.
Certification Flag:	False

226 LAFAYETTE STREET COMPANY INC. (Continued) **U003395356**

Certification Date:	12/15/2000
Expiration:	01/25/2006
Renew Flag:	False
Renew Date:	Not reported
Total Capacity:	2000
FAMT:	True
Facility Screen:	No Missing Data
Owner Screen:	No Missing Data
Tank Screen:	Minor Data Missing
Dead Letter:	False
CBS Number:	Not reported
Town or City:	NEW YORK CITY
County Code:	62
Town or City Code:	01
Region:	2
Tank ID:	001
Tank Location:	ABOVEGROUND
Tank Status:	In Service
Install Date:	Not reported
Capacity (Gal):	2000
Product Stored:	NOS 1,2, OR 4 FUEL OIL
Tank Type:	Steel/carbon steel
Tank Internal:	Not reported
Tank External:	Not reported
Pipe Location:	Not reported
Pipe Type:	STEEL/IRON
Pipe Internal:	Not reported
Pipe External:	Not reported
Tank Containment:	Diking
Leak Detection:	0
Overfill Protection:	4
Dispenser Method:	Suction
Date Tested:	Not reported
Next Test Date:	Not reported
Missing Data for Tank:	Minor Data Missing
Date Closed:	Not reported
Test Method:	Not reported
Deleted:	False
Updated:	False
SPDES Number:	Not reported
Lat/Long:	Not reported

AW277 **S LINZER** **UST** **U004077036**
SSW **225 LAFAYETTE ST** **N/A**
1/8-1/4 **NYC, NY 10012**
0.204 mi.
1079 ft. **Site 6 of 7 in cluster AW**

Relative:
Lower

Actual:
34 ft.

UST:

Facility Id:	2-267252
Region:	STATE
DEC Region:	2
Site Status:	Active
Program Type:	PBS
Expiration Date:	2007/08/17
UTM X:	584733.03112000006
UTM Y:	4508439.2794700004

S LINZER (Continued) **U004077036**

Affiliation Records:

Site Id:	11082
Affiliation Type:	Owner
Company Name:	S LINZER
Contact Type:	Not reported
Contact Name:	Not reported
Address1:	225 LAFAYETTE ST
Address2:	Not reported
City:	NYC
State:	NY
Zip Code:	10012
Country Code:	001
Phone:	(212) 226-0288
Phone Ext:	Not reported
Email:	Not reported
Fax Number:	Not reported
Modified By:	TRANSLAT
Date Last Modified:	3/4/2004

Site Id:	11082
Affiliation Type:	Mail Contact
Company Name:	S LINZER
Contact Type:	Not reported
Contact Name:	SAUL LINZER
Address1:	225 LAFAYETTE ST
Address2:	Not reported
City:	NYC
State:	NY
Zip Code:	10012
Country Code:	001
Phone:	(212) 226-2288
Phone Ext:	Not reported
Email:	Not reported
Fax Number:	Not reported
Modified By:	TRANSLAT
Date Last Modified:	3/4/2004

Site Id:	11082
Affiliation Type:	On-Site Operator
Company Name:	S LINZER
Contact Type:	Not reported
Contact Name:	AZAR HAMID
Address1:	Not reported
Address2:	Not reported
City:	Not reported
State:	NN
Zip Code:	Not reported
Country Code:	001
Phone:	(212) 226-2288
Phone Ext:	Not reported
Email:	Not reported
Fax Number:	Not reported
Modified By:	TRANSLAT
Date Last Modified:	3/4/2004

Site Id:	11082
Affiliation Type:	Emergency Contact

S LINZER (Continued) **U004077036**

Company Name:	S LINZER
Contact Type:	Not reported
Contact Name:	AZAR HAMID
Address1:	Not reported
Address2:	Not reported
City:	Not reported
State:	NN
Zip Code:	Not reported
Country Code:	001
Phone:	(212) 226-2288
Phone Ext:	Not reported
Email:	Not reported
Fax Number:	Not reported
Modified By:	TRANSLAT
Date Last Modified:	3/4/2004

Equipment Records:

A00 - Tank Internal Protection - None
D01 - Pipe Type - Steel/Carbon Steel/Iron
J02 - Dispenser - Suction
L09 - Piping Leak Detection - Exempt Suction Piping
C00 - Pipe Location - No Piping
F00 - Pipe External Protection - None
I04 - Overfill - Product Level Gauge (A/G)
H99 - Tank Leak Detection - Other
B00 - Tank External Protection - None
G99 - Tank Secondary Containment - Other

Tank Info:

Site ID:	11082
Tank Number:	001
Tank ID:	18256
Tank Status:	In Service
Tank Model:	Not reported
Pipe Model:	Not reported
Install Date:	12/01/1965
Capacity Gallons:	4000
Tightness Test Method:	NN
Next Test Date:	Not reported
Date Tank Closed:	Not reported
Tank Location:	6
Tank Type:	Steel/carbon steel
Date Test:	Not reported
Register:	True
Modified By:	TRANSLAT
Last Modified:	03/04/2004

AW278 **S LINZER & S & PROPERTIES ASSO** **HIST UST** **U001836367**
SSW **225 LAFAYETTE ST** **N/A**
1/8-1/4 **NYC, NY 10012**
0.204 mi.
1079 ft. **Site 7 of 7 in cluster AW**

Relative:
Lower

Actual:
34 ft.

HIST UST:

PBS Number:	2-267252
SPDES Number:	Not reported
Emergency Contact:	AZAR HARID
Emergency Telephone:	(212) 226-2288
Operator:	AZAR HARID
Operator Telephone:	(212) 226-2288
Owner Name:	S LINZER & S & PROPERTIES ASSO
Owner Address:	225 LAFAYETTE ST
Owner City,St,Zip:	NYC, NY 10012
Owner Telephone:	(212) 226-2288
Owner Type:	Corporate/Commercial
Owner Subtype:	Not reported
Mailing Name:	S LINZER & S & PROPERTIES ASSO
Mailing Address:	225 LAFAYETTE ST
Mailing Address 2:	Not reported
Mailing City,St,Zip:	NYC, NY 10012
Mailing Contact:	SAUL LINZER
Mailing Telephone:	(212) 226-2288
Owner Mark:	First Owner
Facility Status:	1 - Active PBS facility, i.e. total capacity of the PBS tanks is greater than 1,100 gallons, regardless if Subpart 360-14 tanks exist or not at the facility.
Facility Addr2:	225 LAFAYETTE ST
SWIS ID:	6201
Old PBS Number:	Not reported
Facility Type:	Not reported
Inspected Date:	Not reported
Inspector:	Not reported
Inspection Result:	Not reported
Federal ID:	Not reported
Certification Flag:	False
Certification Date:	08/19/1997
Expiration Date:	08/17/2002
Renew Flag:	False
Renewal Date:	Not reported
Total Capacity:	4000
FAMT:	True
Facility Screen:	Minor Data Missing
Owner Screen:	Minor Data Missing
Tank Screen:	Minor Data Missing
Dead Letter:	False
CBS Number:	Not reported
Town or City:	NEW YORK CITY
County Code:	62
Town or City:	01
Region:	2
Tank Id:	001
Tank Location:	UNDERGROUND, VAULTED, WITH ACCESS
Tank Status:	In Service
Install Date:	19651201
Capacity (gals):	4000

S LINZER & S & PROPERTIES ASSO (Continued) **U001836367**

Product Stored:	NOS 5 OR 6 FUEL OIL
Tank Type:	Steel/carbon steel
Tank Internal:	Not reported
Tank External:	Not reported
Pipe Location:	Not reported
Pipe Type:	STEEL/IRON
Pipe Internal:	Not reported
Pipe External:	Not reported
Second Containment:	Other
Leak Detection:	Other
Overfill Prot:	Product Level Gauge
Dispenser:	Suction
Date Tested:	Not reported
Next Test Date:	Not reported
Missing Data for Tank:	Minor Data Missing
Date Closed:	Not reported
Test Method:	Not reported
Deleted:	False
Updated:	False
Lat/long:	Not reported

AU279 **CON EDISON MANHOLE 41552** **RCRA-NonGen** **1014919159**
South **211 MULBERY ST** **NYP004233144**
1/8-1/4 **NEW YORK, NY 10012**
0.206 mi.
1086 ft. **Site 7 of 7 in cluster AU**

Relative:
Lower

Actual:
37 ft.

RCRA-NonGen:

Date form received by agency:	04/30/2011
Facility name:	CON EDISON MANHOLE 41552
Facility address:	211 MULBERY ST NEW YORK, NY 10012
EPA ID:	NYP004233144
Mailing address:	IRVING PLAZA RM 828 NEW YORK, NY 10003
Contact:	KELVIN NELSON
Contact address:	Not reported Not reported
Contact country:	Not reported
Contact telephone:	(212) 780-3756
Contact email:	Not reported
EPA Region:	02
Classification:	Non-Generator
Description:	Handler: Non-Generators do not presently generate hazardous waste

Handler Activities Summary:

U.S. importer of hazardous waste:	No
Mixed waste (haz. and radioactive):	No
Recycler of hazardous waste:	No
Transporter of hazardous waste:	No
Treater, storer or disposer of HW:	No
Underground injection activity:	No
On-site burner exemption:	No
Furnace exemption:	No
Used oil fuel burner:	No
Used oil processor:	No
User oil refiner:	No

CON EDISON MANHOLE 41552 (Continued) **1014919159**

Used oil fuel marketer to burner: No
Used oil Specification marketer: No
Used oil transfer facility: No
Used oil transporter: No

Historical Generators:
Date form received by agency: 03/31/2011
Facility name: CON EDISON MANHOLE 41552
Classification: Conditionally Exempt Small Quantity Generator

Violation Status: No violations found

BA280 **682 TENANT CORP.** **AST** **U003396792**
NNE **682 BROADWAY** **HIST AST** **N/A**
1/8-1/4 **NEW YORK, NY 10012**
0.206 mi.
1090 ft. **Site 2 of 5 in cluster BA**

Relative:
Lower

Actual:
40 ft.

AST:
Region: STATE
DEC Region: 2
Site Status: Active
Facility Id: 2-602716
Program Type: PBS
UTM X: 584923.84418000001
UTM Y: 4509029.41916
Expiration Date: 2016/06/20

Affiliation Records:
Site Id: 24672
Affiliation Type: Owner
Company Name: 682 TENANT CORP % ANDREWS BUILDING CORP.
Contact Type: PROPERTY MGR
Contact Name: EDWARD ZIMMERMANN
Address1: 666 BROADWAY
Address2: Not reported
City: NEW YORK
State: NY
Zip Code: 10012
Country Code: 001
Phone: (212) 529-5688
Phone Ext: Not reported
Email: Not reported
Fax Number: Not reported
Modified By: kakyer
Date Last Modified: 2/27/2008

Site Id: 24672
Affiliation Type: Mail Contact
Company Name: ANDREWS BUILDING CORP.
Contact Type: Not reported
Contact Name: EDWARD ZIMMERMAN
Address1: 666 BROADWAY
Address2: Not reported
City: NEW YORK
State: NY
Zip Code: 10012
Country Code: 001
Phone: (212) 529-5688

682 TENANT CORP. (Continued) **U003396792**

Phone Ext:	Not reported
Email:	Not reported
Fax Number:	Not reported
Modified By:	kakyer
Date Last Modified:	2/27/2008

Site Id:	24672
Affiliation Type:	On-Site Operator
Company Name:	682 TENANT CORP.
Contact Type:	Not reported
Contact Name:	FRANK BURAU
Address1:	Not reported
Address2:	Not reported
City:	Not reported
State:	NN
Zip Code:	Not reported
Country Code:	001
Phone:	(212) 529-5688
Phone Ext:	Not reported
Email:	Not reported
Fax Number:	Not reported
Modified By:	TRANSLAT
Date Last Modified:	3/4/2004

Site Id:	24672
Affiliation Type:	Emergency Contact
Company Name:	682 TENANT CORP % ANDREWS BUILDING CORP.
Contact Type:	Not reported
Contact Name:	EDWARD ZIMMERMAN
Address1:	Not reported
Address2:	Not reported
City:	Not reported
State:	NN
Zip Code:	Not reported
Country Code:	001
Phone:	(212) 529-5688
Phone Ext:	Not reported
Email:	Not reported
Fax Number:	Not reported
Modified By:	TRANSLAT
Date Last Modified:	3/4/2004

Equipment Records:

H00 - Tank Leak Detection - None
E00 - Piping Secondary Containment - None
C01 - Pipe Location - Aboveground
G03 - Tank Secondary Containment - Vault (w/o access)
J03 - Dispenser - Gravity
I05 - Overfill - Vent Whistle
L00 - Piping Leak Detection - None
D01 - Pipe Type - Steel/Carbon Steel/Iron
A00 - Tank Internal Protection - None
K00 - Spill Prevention - None
F00 - Pipe External Protection - None
B01 - Tank External Protection - Painted/Asphalt Coating

Tank Info:

682 TENANT CORP. (Continued) **U003396792**

Tank Number:	001
Tank Id:	51249
Tank Location:	1
Tank Type:	Steel/Carbon Steel/Iron
Tank Status:	In Service
Tank Model:	Not reported
Pipe Model:	Not reported
Install Date:	12/19/1979
Capacity Gallons:	5000
Tightness Test Method:	NN
Date Test:	Not reported
Next Test Date:	Not reported
Date Tank Closed:	Not reported
Register:	True
Modified By:	MSBAPTIS
Last Modified:	03/30/2011

HIST AST:

PBS Number:	2-602716
SWIS Code:	6201
Operator:	FRANK BURAU
Facility Phone:	(212) 529-5688
Facility Addr2:	Not reported
Facility Type:	APARTMENT BUILDING
Emergency:	EDWARD ZIMMERMAN
Emergency Tel:	(212) 529-5688
Old PBSNO:	Not reported
Date Inspected:	Not reported
Inspector:	Not reported
Result of Inspection:	Not reported
Owner Name:	682 TENANT CORP % ANDREWS BUILDING CORP.
Owner Address:	666 BROADWAY
Owner City,St,Zip:	NEW YORK, NY 10012
Federal ID:	Not reported
Owner Tel:	(212) 529-5688
Owner Type:	Corporate/Commercial
Owner Subtype:	Not reported
Mailing Contact:	EDWARD ZIMMERMAN
Mailing Name:	ANDREWS BUILDING CORP.
Mailing Address:	666 BROADWAY
Mailing Address 2:	Not reported
Mailing City,St,Zip:	NEW YORK, NY 10012
Mailing Telephone:	(212) 529-5688
Owner Mark:	First Owner
Facility Status:	1 - Active PBS facility, i.e. total capacity of the PBS tanks is greater than 1,100 gallons, regardless if Subpart 360-14 tanks exist or not at the facility.
Certification Flag:	False
Certification Date:	04/20/2001
Expiration:	06/20/2006
Renew Flag:	False
Renew Date:	Not reported
Total Capacity:	5000
FAMT:	True
Facility Screen:	No Missing Data
Owner Screen:	Minor Data Missing
Tank Screen:	No Missing Data

682 TENANT CORP. (Continued) **U003396792**

Dead Letter:	False
CBS Number:	Not reported
Town or City:	NEW YORK CITY
County Code:	62
Town or City Code:	01
Region:	2
Tank ID:	001
Tank Location:	ABOVEGROUND
Tank Status:	In Service
Install Date:	Not reported
Capacity (Gal):	5000
Product Stored:	NOS 1,2, OR 4 FUEL OIL
Tank Type:	Steel/carbon steel
Tank Internal:	0
Tank External:	01
Pipe Location:	Aboveground
Pipe Type:	STEEL/IRON
Pipe Internal:	None
Pipe External:	00
Tank Containment:	Diking
Leak Detection:	00
Overfill Protection:	04
Dispenser Method:	Suction
Date Tested:	Not reported
Next Test Date:	Not reported
Missing Data for Tank:	No Missing Data
Date Closed:	Not reported
Test Method:	Not reported
Deleted:	False
Updated:	True
SPDES Number:	Not reported
Lat/Long:	Not reported

BC281 **FDNY - ENG 33** **AST** **A100194049**
NE **42 GREAT JONES ST** **N/A**
1/8-1/4 **NEW YORK, NY 10012**
0.206 mi.
1090 ft. **Site 5 of 6 in cluster BC**

Relative:
Higher

Actual:
42 ft.

AST:

Region:	STATE
DEC Region:	2
Site Status:	Unregulated
Facility Id:	2-600571
Program Type:	PBS
UTM X:	585116.56655999995
UTM Y:	4508928.1595700001
Expiration Date:	N/A

Affiliation Records:

Site Id:	22552
Affiliation Type:	Owner
Company Name:	FIRE DEPARTMENT CITY OF NEW YORK
Contact Type:	Not reported
Contact Name:	JOSEPH M. MASTROPIETRO
Address1:	9 METROTECH CENTER
Address2:	Not reported

FDNY - ENG 33 (Continued) **A100194049**

City:	BROOKLYN
State:	NY
Zip Code:	11201-3857
Country Code:	001
Phone:	(718) 999-2094
Phone Ext:	Not reported
Email:	Not reported
Fax Number:	Not reported
Modified By:	DXLIVING
Date Last Modified:	6/22/2007

Site Id:	22552
Affiliation Type:	Mail Contact
Company Name:	Not reported
Contact Type:	Not reported
Contact Name:	FDNY MAINTENANCE DIVISION
Address1:	48-34 35TH STRET
Address2:	Not reported
City:	LONG ISLAND CITY
State:	NY
Zip Code:	11101
Country Code:	001
Phone:	(718) 784-6510
Phone Ext:	Not reported
Email:	Not reported
Fax Number:	Not reported
Modified By:	DXLIVING
Date Last Modified:	6/22/2007

Site Id:	22552
Affiliation Type:	On-Site Operator
Company Name:	ENGINE COMPANY 33
Contact Type:	Not reported
Contact Name:	COMPANY OFFICER
Address1:	Not reported
Address2:	Not reported
City:	Not reported
State:	NN
Zip Code:	Not reported
Country Code:	001
Phone:	(212) 570-4233
Phone Ext:	Not reported
Email:	Not reported
Fax Number:	Not reported
Modified By:	TRANSLAT
Date Last Modified:	3/4/2004

Site Id:	22552
Affiliation Type:	Emergency Contact
Company Name:	FIRE DEPARTMENT CITY OF NEW YORK
Contact Type:	Not reported
Contact Name:	FDNY
Address1:	Not reported
Address2:	Not reported
City:	Not reported
State:	NN
Zip Code:	Not reported

FDNY - ENG 33 (Continued) **A100194049**

Country Code:	999
Phone:	(718) 999-2094
Phone Ext:	Not reported
Email:	Not reported
Fax Number:	Not reported
Modified By:	DXLIVING
Date Last Modified:	6/22/2007

Equipment Records:

B01 - Tank External Protection - Painted/Asphalt Coating
F00 - Pipe External Protection - None
I04 - Overfill - Product Level Gauge (A/G)
A00 - Tank Internal Protection - None
D01 - Pipe Type - Steel/Carbon Steel/Iron
J02 - Dispenser - Suction
H99 - Tank Leak Detection - Other
C03 - Pipe Location - Aboveground/Underground Combination
H05 - Tank Leak Detection - In-Tank System (ATG)
I02 - Overfill - High Level Alarm
C03 - Pipe Location - Aboveground/Underground Combination
H00 - Tank Leak Detection - None
A00 - Tank Internal Protection - None
D01 - Pipe Type - Steel/Carbon Steel/Iron
J02 - Dispenser - Suction
L09 - Piping Leak Detection - Exempt Suction Piping
F00 - Pipe External Protection - None
G00 - Tank Secondary Containment - None
I05 - Overfill - Vent Whistle
G99 - Tank Secondary Containment - Other
B00 - Tank External Protection - None

Tank Info:

Tank Number:	001
Tank Id:	43018
Tank Location:	3
Tank Type:	Steel/Carbon Steel/Iron
Tank Status:	Closed - Removed
Tank Model:	Not reported
Pipe Model:	Not reported
Install Date:	06/01/1977
Capacity Gallons:	3000
Tightness Test Method:	NN
Date Test:	Not reported
Next Test Date:	Not reported
Date Tank Closed:	10/08/2003
Register:	True
Modified By:	CGFREEDM
Last Modified:	06/06/2008

Tank Number:	002
Tank Id:	43019
Tank Location:	3
Tank Type:	Steel/Carbon Steel/Iron
Tank Status:	In Service
Tank Model:	Not reported

FDNY - ENG 33 (Continued) **A100194049**

Pipe Model:	Not reported
Install Date:	Not reported
Capacity Gallons:	550
Tightness Test Method:	NN
Date Test:	Not reported
Next Test Date:	Not reported
Date Tank Closed:	Not reported
Register:	True
Modified By:	TRANSLAT
Last Modified:	03/04/2004

BD282 **J S DENTAL MANUFACTURING INC** **RCRA-NonGen** **1000187221**
West **110 GREENE ST** **FINDS** **NYD101109114**
1/8-1/4 **NEW YORK, NY 10012** **MANIFEST**
0.207 mi.
1092 ft. **Site 1 of 2 in cluster BD**

Relative:
Lower

Actual:
24 ft.

RCRA-NonGen:

Date form received by agency:	01/01/2007
Facility name:	J S DENTAL MANUFACTURING INC
Facility address:	110 GREENE ST NEW YORK, NY 10012
EPA ID:	NYD101109114
Mailing address:	GREENE ST NEW YORK, NY 10012
Contact:	Not reported
Contact address:	GREENE ST NEW YORK, NY 10012
Contact country:	US
Contact telephone:	Not reported
Contact email:	Not reported
EPA Region:	02
Land type:	Facility is not located on Indian land. Additional information is not known.
Classification:	Non-Generator
Description:	Handler: Non-Generators do not presently generate hazardous waste

Owner/Operator Summary:

Owner/operator name:	Not reported
Owner/operator address:	NOT REQUIRED NOT REQUIRED, WY 99999
Owner/operator country:	US
Owner/operator telephone:	(212) 555-1212
Legal status:	Private
Owner/Operator Type:	Operator
Owner/Op start date:	Not reported
Owner/Op end date:	Not reported

Owner/operator name:	Not reported
Owner/operator address:	NOT REQUIRED NOT REQUIRED, WY 99999
Owner/operator country:	US
Owner/operator telephone:	(212) 555-1212
Legal status:	Private
Owner/Operator Type:	Owner
Owner/Op start date:	Not reported
Owner/Op end date:	Not reported

J S DENTAL MANUFACTURING INC (Continued) **1000187221**

Handler Activities Summary:
U.S. importer of hazardous waste: No
Mixed waste (haz. and radioactive): No
Recycler of hazardous waste: No
Transporter of hazardous waste: No
Treater, storer or disposer of HW: No
Underground injection activity: No
On-site burner exemption: No
Furnace exemption: No
Used oil fuel burner: No
Used oil processor: No
User oil refiner: No
Used oil fuel marketer to burner: No
Used oil Specification marketer: No
Used oil transfer facility: No
Used oil transporter: No

Historical Generators:
Date form received by agency: 01/01/2006
Facility name: J S DENTAL MANUFACTURING INC
Classification: Not a generator, verified

Date form received by agency: 07/08/1999
Facility name: J S DENTAL MANUFACTURING INC
Classification: Not a generator, verified

Date form received by agency: 02/25/1985
Facility name: J S DENTAL MANUFACTURING INC
Classification: Large Quantity Generator

Violation Status: No violations found

Evaluation Action Summary:
Evaluation date: 11/15/1986
Evaluation: NON-FINANCIAL RECORD REVIEW
Area of violation: Not reported
Date achieved compliance: Not reported
Evaluation lead agency: State

FINDS:

Registry ID: 110004378316

Environmental Interest/Information System
RCRAInfo is a national information system that supports the Resource Conservation and Recovery Act (RCRA) program through the tracking of events and activities related to facilities that generate, transport, and treat, store, or dispose of hazardous waste. RCRAInfo allows RCRA program staff to track the notification, permit, compliance, and corrective action activities required under RCRA.

NY MANIFEST:
EPA ID: NYD101109114
Country: USA
Mailing Name: J S DENTAL

J S DENTAL MANUFACTURING INC (Continued) **1000187221**

Mailing Contact:	J S DENTAL
Mailing Address:	110 GREEN ST
Mailing Address 2:	Not reported
Mailing City:	NEW YORK
Mailing State:	NY
Mailing Zip:	10012
Mailing Zip4:	Not reported
Mailing Country:	USA
Mailing Phone:	212-431-8007

Document ID:	NJA0009886
Manifest Status:	Completed after the designated time period for a TSDF to get a copy to the DEC
Trans1 State ID:	JA-195NJS
Trans2 State ID:	Not reported
Generator Ship Date:	850620
Trans1 Recv Date:	850620
Trans2 Recv Date:	Not reported
TSD Site Recv Date:	850620
Part A Recv Date:	851024
Part B Recv Date:	850702
Generator EPA ID:	NYD101109114
Trans1 EPA ID:	NJD048810279
Trans2 EPA ID:	Not reported
TSDF ID:	NJD048810279
Waste Code:	F001 - UNKNOWN
Quantity:	00040
Units:	G - Gallons (liquids only)* (8.3 pounds)
Number of Containers:	001
Container Type:	DM - Metal drums, barrels
Handling Method:	T Chemical, physical, or biological treatment.
Specific Gravity:	100
Year:	85

283
NW
1/8-1/4
0.208 mi.
1096 ft.

CON EDISON CO OF NYC,INC.
W. HOUSTON & WOOSTER
MANHATTAN, NY

MANIFEST **S109787131**
N/A

Relative:
Lower

Actual:
26 ft.

CT MANIFEST:

Waste:

Manifest No:	CTF0833776
Waste Occurence:	1
UNNA:	3077
Hazard Class:	9
US Dot Description:	ENVIRONMENTALLY HAZ. SUBSTANCES,SOLID
No of Containers:	001
Container Type:	DT
Quantity:	1
Weight/Volume:	Y
Additional Description:	Not reported
Handling Code:	Not reported
Date Record Was Last Modified:	4/27/2004
DEO Who Last Modified Record:	IG

CON EDISON CO OF NYC,INC. (Continued) **S109787131**

Waste CD:

Manifest No:	CTF0833776
Waste Occurence:	1
EPA Waste Code:	D008
Recycled Waste?:	F
Date Record Was Last Modified:	4/27/2004
DEO Who Last Modified Record:	IG

Detail:

Year:	2001
Manifest ID:	CTF0833776
TSDF EPA ID:	CTD000604488
TSDF Name:	CLEAN HARBORS OF CONNECTICUT INC
TSDF Address:	51 BRODERICK RD
TSDF City,St,Zip:	BRISTOL, CT 06010
TSDF Country:	USA
TSDF Telephone:	Not reported
Transport Date:	3/12/2001
Transporter EPA ID:	MAD039322250
Transporter Name:	CLEAN HARBORS ENVIRONMENTAL SERVICES, INC.
Transporter Country:	USA
Transporter Phone:	Not reported
Trans 2 Date:	3/13/2001
Trans 2 EPA ID:	Not reported
Trans 2 Name:	Not reported
Trans 2 Address:	Not reported
Trans 2 City,St,Zip:	CT
Trans 2 Country:	USA
Trans 2 Phone:	Not reported
EPA ID:	NYP004076949
Generator Phone:	2123384488
Generator Mailing Addr:	W. HOUSTON & WOOSTER MANHATTAN
Generator Mailing Town:	Not reported
Generator Mailing State:	NY
Generator Mailing Zip:	Not reported
Generator Mailing Country:	USA
Special Handling:	Not reported
Discrepancies:	No
Date Shipped:	3/12/2001
Date Received:	3/13/2001
Last modified date:	4/27/2004
Last modified by:	IG
Comments:	Not reported

BA284 **VERIZON LOG 32884** **RCRA-NonGen** **1014917865**
NNE **BROADWAY & GREAT JONES** **NYP000963322**
1/8-1/4 **NEW YORK, NY 10012**
0.208 mi.
1098 ft. **Site 3 of 5 in cluster BA**

Relative:
Lower

Actual:
40 ft.

RCRA-NonGen:

Date form received by agency:	06/18/2008
Facility name:	VERIZON LOG 32884
Facility address:	BROADWAY & GREAT JONES NEW YORK, NY 10012
EPA ID:	NYP000963322

VERIZON LOG 32884 (Continued) **1014917865**

Mailing address: HANSE AVE
FREEPORT, NY 11520
Contact: JOHN QUATRALE
Contact address: HANSE AVE
FREEPORT, NY 11520
Contact country: US
Contact telephone: (516) 292-8166
Contact email: Not reported
EPA Region: 02
Classification: Non-Generator
Description: Handler: Non-Generators do not presently generate hazardous waste

Handler Activities Summary:
U.S. importer of hazardous waste: No
Mixed waste (haz. and radioactive): No
Recycler of hazardous waste: No
Transporter of hazardous waste: No
Treater, storer or disposer of HW: No
Underground injection activity: No
On-site burner exemption: No
Furnace exemption: No
Used oil fuel burner: No
Used oil processor: No
User oil refiner: No
Used oil fuel marketer to burner: No
Used oil Specification marketer: No
Used oil transfer facility: No
Used oil transporter: No

Violation Status: No violations found

BA285 **CONSOLIDATED EDISON** **MANIFEST** **S110045981**
NNE **GREAT JONES ST AND BROADWAY** **N/A**
1/8-1/4 **NEW YORK, NY 10012**
0.208 mi.
1098 ft. **Site 4 of 5 in cluster BA**

Relative:
Lower

Actual:
40 ft.

NY MANIFEST:
EPA ID: NYP004188025
Country: USA
Mailing Name: CONSOLIDATED EDISON
Mailing Contact: CONSOLIDATED EDISON
Mailing Address: 4 IRVING PLACE RM 828
Mailing Address 2: Not reported
Mailing City: NEW YORK
Mailing State: NY
Mailing Zip: 10003
Mailing Zip4: Not reported
Mailing Country: USA
Mailing Phone: 212-460-2808

Document ID: Not reported
Manifest Status: Not reported
Trans1 State ID: NJ0000027193
Trans2 State ID: Not reported
Generator Ship Date: 2009-07-28
Trans1 Recv Date: 2009-07-28

CONSOLIDATED EDISON (Continued) **S110045981**

Trans2 Recv Date:	Not reported
TSD Site Recv Date:	2009-07-28
Part A Recv Date:	Not reported
Part B Recv Date:	Not reported
Generator EPA ID:	NYP004188025
Trans1 EPA ID:	Not reported
Trans2 EPA ID:	Not reported
TSDF ID:	NJD002200046
Waste Code:	Not reported
Quantity:	3000.0
Units:	P - Pounds
Number of Containers:	1.0
Container Type:	TT - Cargo tank, tank trucks
Handling Method:	T Chemical, physical, or biological treatment.
Specific Gravity:	1.0
Year:	2009
Manifest Tracking Num:	003532219JJK
Import Ind:	N
Export Ind:	N
Discr Quantity Ind:	N
Discr Type Ind:	N
Discr Residue Ind:	N
Discr Partial Reject Ind:	N
Discr Full Reject Ind:	N
Manifest Ref Num:	Not reported
Alt Fac RCRA Id:	Not reported
Alt Fac Sign Date:	Not reported
Mgmt Method Type Code:	H111

Document ID:	Not reported
Manifest Status:	Not reported
Trans1 State ID:	NJ0000027193
Trans2 State ID:	Not reported
Generator Ship Date:	2009-07-28
Trans1 Recv Date:	2009-07-28
Trans2 Recv Date:	Not reported
TSD Site Recv Date:	2009-07-28
Part A Recv Date:	Not reported
Part B Recv Date:	Not reported
Generator EPA ID:	NYP004188025
Trans1 EPA ID:	Not reported
Trans2 EPA ID:	Not reported
TSDF ID:	NJD002200046
Waste Code:	Not reported
Quantity:	3000.0
Units:	P - Pounds
Number of Containers:	1.0
Container Type:	TT - Cargo tank, tank trucks
Handling Method:	T Chemical, physical, or biological treatment.
Specific Gravity:	1.0
Year:	2009
Manifest Tracking Num:	003532219JJK
Import Ind:	N
Export Ind:	N
Discr Quantity Ind:	N
Discr Type Ind:	N

CONSOLIDATED EDISON (Continued) **S110045981**

Discr Residue Ind:	N
Discr Partial Reject Ind:	N
Discr Full Reject Ind:	N
Manifest Ref Num:	Not reported
Alt Fac RCRA Id:	Not reported
Alt Fac Sign Date:	Not reported
Mgmt Method Type Code:	H111

BA286 **684 OWNERS CORPORATION** **AST** **U003396851**
NNE **684 BROADWAY** **HIST AST** **N/A**
1/8-1/4 **NEW YORK, NY 10012**
0.208 mi.
1099 ft. **Site 5 of 5 in cluster BA**

Relative:
Lower

Actual:
40 ft.

AST:

Region:	STATE
DEC Region:	2
Site Status:	Active
Facility Id:	2-602825
Program Type:	PBS
UTM X:	584931.71569999994
UTM Y:	4509042.7206100002
Expiration Date:	2016/11/20

Affiliation Records:

Site Id:	24780
Affiliation Type:	Owner
Company Name:	684 OWNERS CORPORATION C/O ANDREWS BUILDING CORP
Contact Type:	PROPERTY MGR
Contact Name:	EDWARD ZIMMERMAN
Address1:	666 BROADWAY 12TH FLOOR
Address2:	Not reported
City:	NEW YORK
State:	NY
Zip Code:	10012
Country Code:	001
Phone:	(212) 529-5688
Phone Ext:	Not reported
Email:	Not reported
Fax Number:	Not reported
Modified By:	msbaptis
Date Last Modified:	9/11/2006

Site Id:	24780
Affiliation Type:	Mail Contact
Company Name:	ANDREWS BUILDING CORP.
Contact Type:	Not reported
Contact Name:	EUGENE ANDREWS
Address1:	666 BROADWAY
Address2:	12TH FLOOR
City:	NEW YORK
State:	NY
Zip Code:	10012
Country Code:	001
Phone:	(212) 529-5688
Phone Ext:	Not reported
Email:	Not reported
Fax Number:	Not reported

684 OWNERS CORPORATION (Continued) **U003396851**

Modified By:	DXLIVING
Date Last Modified:	10/3/2006
Site Id:	24780
Affiliation Type:	On-Site Operator
Company Name:	684 OWNERS CORPORATION
Contact Type:	Not reported
Contact Name:	FRANK BURAU
Address1:	Not reported
Address2:	Not reported
City:	Not reported
State:	NN
Zip Code:	Not reported
Country Code:	001
Phone:	(212) 254-3823
Phone Ext:	Not reported
Email:	Not reported
Fax Number:	Not reported
Modified By:	TRANSLAT
Date Last Modified:	3/4/2004
Site Id:	24780
Affiliation Type:	Emergency Contact
Company Name:	684 OWNERS CORPORATION C/O ANDREWS BUILDING CORP
Contact Type:	Not reported
Contact Name:	EUGENE ANDREWS
Address1:	Not reported
Address2:	Not reported
City:	Not reported
State:	NN
Zip Code:	Not reported
Country Code:	001
Phone:	(212) 529-5688
Phone Ext:	Not reported
Email:	Not reported
Fax Number:	Not reported
Modified By:	TRANSLAT
Date Last Modified:	3/4/2004

Equipment Records:

A00 - Tank Internal Protection - None
D01 - Pipe Type - Steel/Carbon Steel/Iron
J02 - Dispenser - Suction
L09 - Piping Leak Detection - Exempt Suction Piping
C01 - Pipe Location - Aboveground
E00 - Piping Secondary Containment - None
H00 - Tank Leak Detection - None
B01 - Tank External Protection - Painted/Asphalt Coating
F00 - Pipe External Protection - None
I04 - Overfill - Product Level Gauge (A/G)
G03 - Tank Secondary Containment - Vault (w/o access)
K00 - Spill Prevention - None

Tank Info:

Tank Number:	001
Tank Id:	51773

684 OWNERS CORPORATION (Continued) **U003396851**

Tank Location:	1
Tank Type:	Steel/Carbon Steel/Iron
Tank Status:	In Service
Tank Model:	Not reported
Pipe Model:	Not reported
Install Date:	04/23/1984
Capacity Gallons:	5000
Tightness Test Method:	NN
Date Test:	Not reported
Next Test Date:	Not reported
Date Tank Closed:	Not reported
Register:	True
Modified By:	BVCAMPBE
Last Modified:	09/29/2011

Tank Number:	001
Tank Id:	16849
Tank Location:	1
Tank Type:	Steel/Carbon Steel/Iron
Tank Status:	Administratively Closed
Tank Model:	Not reported
Pipe Model:	Not reported
Install Date:	Not reported
Capacity Gallons:	5000
Tightness Test Method:	NN
Date Test:	Not reported
Next Test Date:	Not reported
Date Tank Closed:	12/01/1996
Register:	True
Modified By:	TRANSLAT
Last Modified:	03/04/2004

Affiliation Records:

Site Id:	6457
Affiliation Type:	Owner
Company Name:	684 BROADWAY OWNERS CORP
Contact Type:	Not reported
Contact Name:	Not reported
Address1:	C/O ANDREWS BLDG CORP/382 LAFAYETTE ST
Address2:	Not reported
City:	NEW YORK
State:	NY
Zip Code:	10003
Country Code:	001
Phone:	(212) 529-5688
Phone Ext:	Not reported
Email:	Not reported
Fax Number:	Not reported
Modified By:	TRANSLAT
Date Last Modified:	3/4/2004

Site Id:	6457
Affiliation Type:	Mail Contact
Company Name:	684 BROADWAY OWNERS CORP
Contact Type:	Not reported
Contact Name:	Not reported

684 OWNERS CORPORATION (Continued) **U003396851**

Address1:	C/O ANDREWS BLDG CORP
Address2:	382 LAFAYETTE STREET
City:	NEW YORK
State:	NY
Zip Code:	10003
Country Code:	001
Phone:	(212) 777-2000
Phone Ext:	Not reported
Email:	Not reported
Fax Number:	Not reported
Modified By:	TRANSLAT
Date Last Modified:	3/4/2004

Site Id:	6457
Affiliation Type:	On-Site Operator
Company Name:	684 BROADWAY OWNERS CORP
Contact Type:	Not reported
Contact Name:	684 BROADWAY OWNERS CORP
Address1:	Not reported
Address2:	Not reported
City:	Not reported
State:	NN
Zip Code:	Not reported
Country Code:	001
Phone:	(212) 529-5688
Phone Ext:	Not reported
Email:	Not reported
Fax Number:	Not reported
Modified By:	TRANSLAT
Date Last Modified:	3/4/2004

Site Id:	6457
Affiliation Type:	Emergency Contact
Company Name:	684 BROADWAY OWNERS CORP
Contact Type:	Not reported
Contact Name:	MARGARET GILMARTIN
Address1:	Not reported
Address2:	Not reported
City:	Not reported
State:	NN
Zip Code:	Not reported
Country Code:	001
Phone:	(212) 734-5750
Phone Ext:	Not reported
Email:	Not reported
Fax Number:	Not reported
Modified By:	TRANSLAT
Date Last Modified:	3/4/2004

Equipment Records:

G00 - Tank Secondary Containment - None
I05 - Overfill - Vent Whistle
F00 - Pipe External Protection - None
A00 - Tank Internal Protection - None
D01 - Pipe Type - Steel/Carbon Steel/Iron
C01 - Pipe Location - Aboveground
H00 - Tank Leak Detection - None

684 OWNERS CORPORATION (Continued) **U003396851**

B05 - Tank External Protection - Jacketed

Tank Info:

Tank Number:	001
Tank Id:	51773
Tank Location:	1
Tank Type:	Steel/Carbon Steel/Iron
Tank Status:	In Service
Tank Model:	Not reported
Pipe Model:	Not reported
Install Date:	04/23/1984
Capacity Gallons:	5000
Tightness Test Method:	NN
Date Test:	Not reported
Next Test Date:	Not reported
Date Tank Closed:	Not reported
Register:	True
Modified By:	BVCAMPBE
Last Modified:	09/29/2011

Tank Number:	001
Tank Id:	16849
Tank Location:	1
Tank Type:	Steel/Carbon Steel/Iron
Tank Status:	Administratively Closed
Tank Model:	Not reported
Pipe Model:	Not reported
Install Date:	Not reported
Capacity Gallons:	5000
Tightness Test Method:	NN
Date Test:	Not reported
Next Test Date:	Not reported
Date Tank Closed:	12/01/1996
Register:	True
Modified By:	TRANSLAT
Last Modified:	03/04/2004

HIST AST:

PBS Number:	2-602825
SWIS Code:	6201
Operator:	FRANK BURAU
Facility Phone:	(212) 254-3823
Facility Addr2:	Not reported
Facility Type:	APARTMENT BUILDING
Emergency:	EUGENE ANDREWS
Emergency Tel:	(212) 529-5688
Old PBSNO:	Not reported
Date Inspected:	Not reported
Inspector:	Not reported
Result of Inspection:	Not reported
Owner Name:	684 OWNERS CORPORATION C/O ANDREWS BUILDING CORP
Owner Address:	666 BROADWAY 12TH FLOOR
Owner City,St,Zip:	NEW YORK, NY 10012
Federal ID:	Not reported
Owner Tel:	(212) 529-5688

684 OWNERS CORPORATION (Continued) **U003396851**

Owner Type:	Private Resident
Owner Subtype:	Not reported
Mailing Contact:	EUGENE ANDREWS
Mailing Name:	ANDREWS BUILDING CORP.
Mailing Address:	666 BROADWAY
Mailing Address 2:	12TH FLOOR
Mailing City,St,Zip:	NEW YORK, NY 10012
Mailing Telephone:	(212) 529-5688
Owner Mark:	First Owner
Facility Status:	1 - Active PBS facility, i.e. total capacity of the PBS tanks is greater than 1,100 gallons, regardless if Subpart 360-14 tanks exist or not at the facility.
Certification Flag:	False
Certification Date:	11/16/2001
Expiration:	11/20/2006
Renew Flag:	False
Renew Date:	Not reported
Total Capacity:	5000
FAMT:	True
Facility Screen:	No Missing Data
Owner Screen:	Minor Data Missing
Tank Screen:	No Missing Data
Dead Letter:	False
CBS Number:	Not reported
Town or City:	NEW YORK CITY
County Code:	62
Town or City Code:	01
Region:	2

Tank ID:	001
Tank Location:	ABOVEGROUND
Tank Status:	In Service
Install Date:	Not reported
Capacity (Gal):	5000
Product Stored:	NOS 1,2, OR 4 FUEL OIL
Tank Type:	Steel/carbon steel
Tank Internal:	0
Tank External:	01
Pipe Location:	Aboveground
Pipe Type:	STEEL/IRON
Pipe Internal:	None
Pipe External:	00
Tank Containment:	Diking
Leak Detection:	00
Overfill Protection:	04
Dispenser Method:	Suction
Date Tested:	Not reported
Next Test Date:	Not reported
Missing Data for Tank:	No Missing Data
Date Closed:	Not reported
Test Method:	Not reported
Deleted:	False
Updated:	True
SPDES Number:	Not reported
Lat/Long:	Not reported

BC287 **RESIDENCE** **AST** **U003392821**
NE **48 GREAT JONES STREET** **HIST AST** **N/A**
1/8-1/4 **NEW YORK, NY 10012**
0.208 mi.
1100 ft. **Site 6 of 6 in cluster BC**

Relative:
Higher

Actual:
42 ft.

AST:

Region:	STATE
DEC Region:	2
Site Status:	Active
Facility Id:	2-247596
Program Type:	PBS
UTM X:	585140.64624000003
UTM Y:	4508912.7823700001
Expiration Date:	2012/10/23

Affiliation Records:

Site Id:	9741
Affiliation Type:	Owner
Company Name:	48 TENANTS CORP
Contact Type:	MGR
Contact Name:	DIANE HUNT
Address1:	48 GREAT JONES STREET
Address2:	Not reported
City:	NEW YORK
State:	NY
Zip Code:	10012
Country Code:	001
Phone:	(212) 260-5420
Phone Ext:	Not reported
Email:	Not reported
Fax Number:	Not reported
Modified By:	kakyer
Date Last Modified:	10/9/2007

Site Id:	9741
Affiliation Type:	Mail Contact
Company Name:	48 TENANTS CORP
Contact Type:	Not reported
Contact Name:	DIANE HUNT
Address1:	% ANDREWS BUILDING CORP.
Address2:	666 BROADWAY, 12TH FLOOR
City:	NEW YORK
State:	NY
Zip Code:	10012
Country Code:	001
Phone:	(212) 529-5688
Phone Ext:	Not reported
Email:	DHUNT@ANDREWSBC.COM
Fax Number:	Not reported
Modified By:	kakyer
Date Last Modified:	10/9/2007

Site Id:	9741
Affiliation Type:	On-Site Operator
Company Name:	48 TENANTS CORP
Contact Type:	Not reported
Contact Name:	48 TENANTS CORP CO-OP
Address1:	Not reported
Address2:	Not reported

RESIDENCE (Continued) **U003392821**

City:	Not reported
State:	NN
Zip Code:	Not reported
Country Code:	001
Phone:	(212) 529-5688
Phone Ext:	Not reported
Email:	Not reported
Fax Number:	Not reported
Modified By:	kakyer
Date Last Modified:	10/9/2007

Site Id:	9741
Affiliation Type:	Emergency Contact
Company Name:	48 TENANTS CORP
Contact Type:	Not reported
Contact Name:	DIANE HUNT
Address1:	Not reported
Address2:	Not reported
City:	Not reported
State:	NN
Zip Code:	Not reported
Country Code:	999
Phone:	(212) 529-5688
Phone Ext:	Not reported
Email:	Not reported
Fax Number:	Not reported
Modified By:	kakyer
Date Last Modified:	10/9/2007

Equipment Records:

L09 - Piping Leak Detection - Exempt Suction Piping
J02 - Dispenser - Suction
D01 - Pipe Type - Steel/Carbon Steel/Iron
A00 - Tank Internal Protection - None
F01 - Pipe External Protection - Painted/Asphalt Coating
C01 - Pipe Location - Aboveground
H99 - Tank Leak Detection - Other
I04 - Overfill - Product Level Gauge (A/G)
B01 - Tank External Protection - Painted/Asphalt Coating
G03 - Tank Secondary Containment - Vault (w/o access)

Tank Info:

Tank Number:	001
Tank Id:	25479
Tank Location:	1
Tank Type:	Steel/Carbon Steel/Iron
Tank Status:	In Service
Tank Model:	Not reported
Pipe Model:	Not reported
Install Date:	05/25/1977
Capacity Gallons:	3500
Tightness Test Method:	NN
Date Test:	Not reported
Next Test Date:	Not reported
Date Tank Closed:	Not reported
Register:	True

RESIDENCE (Continued) **U003392821**

Modified By: kakyer
Last Modified: 10/09/2007

HIST AST:
PBS Number: 2-247596
SWIS Code: 6201
Operator: 48 TENANTS CORP CO-OP
Facility Phone: (212) 260-5420
Facility Addr2: 48 GREAT JONES STREET
Facility Type: Not reported
Emergency: G. ROSENBAUM
Emergency Tel: (212) 260-5420
Old PBSNO: Not reported
Date Inspected: Not reported
Inspector: Not reported
Result of Inspection: Not reported
Owner Name: 48 TENANTS CORP
Owner Address: 48 GREAT JONES STREET
Owner City,St,Zip: NEW YORK, NY 10012
Federal ID: Not reported
Owner Tel: (212) 260-5420
Owner Type: Corporate/Commercial
Owner Subtype: Not reported
Mailing Contact: Not reported
Mailing Name: 48 TENANTS CORP
Mailing Address: 48 GREAT JONES STREET
Mailing Address 2: Not reported
Mailing City,St,Zip: NEW YORK, NY 10012
Mailing Telephone: (212) 260-5420
Owner Mark: First Owner
Facility Status: 1 - Active PBS facility, i.e. total capacity of the PBS tanks is greater than 1,100 gallons, regardless if Subpart 360-14 tanks exist or not at the facility.
Certification Flag: False
Certification Date: 01/16/1998
Expiration: 10/23/2002
Renew Flag: False
Renew Date: Not reported
Total Capacity: 3500
FAMT: True
Facility Screen: Minor Data Missing
Owner Screen: No Missing Data
Tank Screen: No Missing Data
Dead Letter: False
CBS Number: Not reported
Town or City: NEW YORK CITY
County Code: 62
Town or City Code: 01
Region: 2

Tank ID: 001
Tank Location: ABOVEGROUND
Tank Status: In Service
Install Date: Not reported
Capacity (Gal): 3500
Product Stored: NOS 1,2, OR 4 FUEL OIL
Tank Type: Steel/carbon steel

RESIDENCE (Continued) **U003392821**

Tank Internal:	0
Tank External:	1
Pipe Location:	Aboveground
Pipe Type:	STEEL/IRON
Pipe Internal:	None
Pipe External:	1
Tank Containment:	Diking
Leak Detection:	9
Overfill Protection:	4
Dispenser Method:	Suction
Date Tested:	Not reported
Next Test Date:	Not reported
Missing Data for Tank:	No Missing Data
Date Closed:	Not reported
Test Method:	Not reported
Deleted:	False
Updated:	True
SPDES Number:	Not reported
Lat/Long:	Not reported

BE288 **155 WOOSTER STREET ASSOC.** **AST** **A100291535**
WNW **155 WOOSTER STREET** **N/A**
1/8-1/4 **NEW YORK, NY 10012**
0.208 mi.
1100 ft. **Site 1 of 2 in cluster BE**

Relative:
Lower

Actual:
25 ft.

AST:

Region:	STATE
DEC Region:	2
Site Status:	Unregulated
Facility Id:	2-607312
Program Type:	PBS
UTM X:	584496.62574000005
UTM Y:	4508851.3299099999
Expiration Date:	N/A

Affiliation Records:

Site Id:	29165
Affiliation Type:	Mail Contact
Company Name:	CENTURIAN REALTY, LLC.
Contact Type:	Not reported
Contact Name:	ALBERT COHEN
Address1:	1466 BROADWAY 8TH FLOOR
Address2:	Not reported
City:	NEW YORK
State:	NY
Zip Code:	10036
Country Code:	001
Phone:	(212) 204-3450
Phone Ext:	Not reported
Email:	Not reported
Fax Number:	Not reported
Modified By:	KAKYER
Date Last Modified:	8/27/2007

Site Id:	29165
Affiliation Type:	On-Site Operator
Company Name:	155 WOOSTER STREET ASSOC.

155 WOOSTER STREET ASSOC. (Continued) **A100291535**

Contact Type:	Not reported
Contact Name:	JAMES SEAWRIGHT
Address1:	Not reported
Address2:	Not reported
City:	Not reported
State:	NN
Zip Code:	Not reported
Country Code:	001
Phone:	(212) 674-6868
Phone Ext:	Not reported
Email:	Not reported
Fax Number:	Not reported
Modified By:	TRANSLAT
Date Last Modified:	3/4/2004

Site Id:	29165
Affiliation Type:	Emergency Contact
Company Name:	155 WOOSTER ST. ASSOC.
Contact Type:	Not reported
Contact Name:	JAMES SEAWRIGHT
Address1:	Not reported
Address2:	Not reported
City:	Not reported
State:	NN
Zip Code:	Not reported
Country Code:	001
Phone:	(212) 423-0470
Phone Ext:	Not reported
Email:	Not reported
Fax Number:	Not reported
Modified By:	TRANSLAT
Date Last Modified:	3/4/2004

Site Id:	29165
Affiliation Type:	Owner
Company Name:	155 WOOSTER LLC
Contact Type:	MEMBER
Contact Name:	ALBERT COHEN
Address1:	1466 BROADWAY 8TH FLOOR
Address2:	Not reported
City:	NEW YORK
State:	NY
Zip Code:	10036
Country Code:	001
Phone:	(212) 204-3450
Phone Ext:	Not reported
Email:	Not reported
Fax Number:	Not reported
Modified By:	CGFREEDM
Date Last Modified:	11/2/2007

Equipment Records:

A00 - Tank Internal Protection - None
D01 - Pipe Type - Steel/Carbon Steel/Iron
J02 - Dispenser - Suction
C01 - Pipe Location - Aboveground
H00 - Tank Leak Detection - None

155 WOOSTER STREET ASSOC. (Continued) **A100291535**

L09 - Piping Leak Detection - Exempt Suction Piping
F00 - Pipe External Protection - None
I04 - Overfill - Product Level Gauge (A/G)
G00 - Tank Secondary Containment - None
I05 - Overfill - Vent Whistle
B00 - Tank External Protection - None

Tank Info:

Tank Number:	001
Tank Id:	62722
Tank Location:	2
Tank Type:	Steel/Carbon Steel/Iron
Tank Status:	Closed - Removed
Tank Model:	Not reported
Pipe Model:	Not reported
Install Date:	03/07/2006
Capacity Gallons:	3000
Tightness Test Method:	NN
Date Test:	Not reported
Next Test Date:	Not reported
Date Tank Closed:	03/07/2006
Register:	True
Modified By:	KAKYER
Last Modified:	08/27/2007

AZ289 **371 LAFAYETTE ST.** **LTANKS** **S101103145**
NE **371 LAFAYETTE ST.** **HIST LTANKS** **N/A**
1/8-1/4 **NEW YORK, NY**
0.210 mi.
1107 ft. **Site 3 of 6 in cluster AZ**

Relative:
Higher

Actual:
42 ft.

LTANKS:

Site ID:	170514
Spill No:	9400935
Spill Date:	4/19/1994
Spill Cause:	Tank Test Failure
Spill Source:	Commercial/Industrial
Spill Class:	Known release with minimal potential for fire or hazard. DEC Response. Willing Responsible Party. Corrective action taken.
Spill Closed Dt:	5/17/2002
Facility Addr2:	Not reported
Cleanup Ceased:	Not reported
Cleanup Meets Standard:	False
SWIS:	3101
Investigator:	MXTIPPLE
Referred To:	Not reported
Reported to Dept:	4/19/1994
CID:	Not reported
Water Affected:	Not reported
Spill Notifier:	Tank Tester
Last Inspection:	Not reported
Recommended Penalty:	Penalty Not Recommended
UST Involvement:	True
Remediation Phase:	0
Date Entered In Computer:	4/29/1994
Spill Record Last Update:	11/5/2002
Spiller Name:	Not reported

371 LAFAYETTE ST. (Continued) **S101103145**

Spiller Company:	Not reported
Spiller Address:	Not reported
Spiller City,St,Zip:	***Update***, ZZ
Spiller County:	001
Spiller Contact:	Not reported
Spiller Phone:	Not reported
Spiller Extention:	Not reported
DEC Region:	2
DER Facility ID:	143480
DEC Memo:	Prior to Sept, 2004 data translation this spill Lead_DEC Field was "TIPPLE" 10/10/95: This is additional information about material spilled from the translation of the old spill file: TTF. 4/11/02 TRANSFERRED FROM O"DOWD TO TIPPLE 5/1/02 SHAINDEL ENVIRONMENTAL KEN FRIEDMAN BEGINS DRILLING TO DO SITE ASSESSMENT, TIPLE WITNESSED FIRST BORING INSTALLATION. THERE WAS NO VISUAL OR OLFACTORY INDICATION OF PETROLEUM CONTAMINATION IN THE CONTINUOUSLY SAMPLED BORING. 5/2/02 KEN FRIEDMAN CALLED AT 7:45 AM TO INFORM ME THAT IN THE SECOND BORING A CLEAN SAND FILL(SIMILAR TO THAT USED AS BACKFILL MATERIAL IN SUBWAY CONSTRUCTION) WAS ENCOUNTERED AT 22 FOOT AND CONTINUED THROUGH TO 28 FOOT. WHEN THE DRILLERS PULLED THE SPOON FROM THE HOLE AT 28 FOOT THERE WAS AIR ESCAPING FROM THE BORING HOLE AS THE SUBWAY TRAIN APPROACHED THE SITE, AND THERE WAS A PROMINANT VIBRATION ON THE STEEL AS THE TRAINS PASSED. THE SITE IS ADJACENT TO THE SUBWAY, BOTH MR. FRIEDMAN AND I BELIEVE THAT THIS HOLE IS COMPLETED AND HE WILL ATTEMPT TO ATTAIN A GROUNDWATER SAMPLE FROM THE NEXT BORING. THE SITE IS NARROW AND AND THE SUBWAY IS PARTIALLY UNDER PART OF THE SITE. IF A WATER SAMPLE IS ATTAINABLE WITHOUT COMPRIMISING THE SUBWAY STRUCTUER IT WILL BE. MR.FRIEDMAN IS RESEARCHING THE POSSIBILITY OF A DEWATERING SUMP IN THE SUBWAY ALONG THE SITE TO POSSIBLY FIND ANOTHER WAY TO ATTAIN A GROUNDWATER SAMPLE REPRESENTATIVE OF THE SITE. 5/3/02 no sump associated with subway, apparently there is no dewatering necessary at this site. 5/16/02 left message for Kevin Hale to take a look at the report sent to him...concurs with no further action on this site
Remarks:	NYC FD NOTIFIED. NO CALL

Material:

Site ID:	170514
Operable Unit ID:	998336
Operable Unit:	01
Material ID:	384706
Material Code:	0009
Material Name:	Gasoline
Case No.:	Not reported
Material FA:	Petroleum
Quantity:	1
Units:	Gallons
Recovered:	No
Resource Affected:	Not reported
Oxygenate:	False

Tank Test:

Site ID:	170514
Spill Tank Test:	1542632
Tank Number:	Not reported
Tank Size:	0

371 LAFAYETTE ST. (Continued) **S101103145**

Test Method: 00
Leak Rate: 0
Gross Fail: Not reported
Modified By: Spills
Last Modified: 10/1/2004
Test Method: Unknown

HIST LTANKS:
Region of Spill: 2
Spill Number: 9400935
Spill Date: 04/19/1994
Spill Time: 12:30
Spill Cause: Tank Test Failure
Resource Affectd: Groundwater
Water Affected: Not reported
Spill Source: Other Commercial/Industrial
Spill Class: Known release with minimal potential for fire or hazard. DEC Response. Willing Responsible Party. Corrective action taken.
Spill Closed Dt: / /
Cleanup Ceased: / /
Cleanup Meets Standard: False
Investigator: O'DOWD
Caller Name: Not reported
Caller Agency: Not reported
Caller Phone: Not reported
Caller Extension: Not reported
Notifier Name: Not reported
Notifier Agency: Not reported
Notifier Phone: Not reported
Notifier Extension: Not reported
Reported to Department Date: 04/19/94
Reported to Department Time: 09:54
SWIS: 62
Spiller Contact: Not reported
Spiller Phone: Not reported
Spiller Extention: Not reported
Spiller Name: Not reported
Spiller Address: Not reported
Spiller City,St,Zip: Not reported
Spiller Cleanup Date: / /
Facility Contact: Not reported
Facility Phone: Not reported
Facility Extention: Not reported
Spill Notifier: Tank Tester
PBS Number: Not reported
Last Inspection: / /
Recommended Penalty: Penalty Not Recommended
Enforcement Date: / /
Investigation Complete: / /
UST Involvement: True
Date Region Sent Summary to Central Office: / /
Corrective Action Plan Submitted: / /
Date Spill Entered In Computer Data File: 04/29/94
Time Spill Entered In Computer Data File: Not reported
Spill Record Last Update: 09/15/00
Is Updated: False

371 LAFAYETTE ST. (Continued) **S101103145**

Tank:
- PBS Number: Not reported
- Tank Number: Not reported
- Tank Size: 0
- Test Method: Not reported
- Leak Rate Failed Tank: 0.00
- Gross Leak Rate: Not reported

Material:
- Material Class Type: Petroleum
- Quantity Spilled: 1
- Unkonwn Quantity Spilled: False
- Units: Gallons
- Quantity Recovered: 0
- Unkonwn Quantity Recovered: False
- Material: GASOLINE
- Class Type: GASOLINE
- Times Material Entry In File: 21329
- CAS Number: Not reported
- Last Date: 19940929
- DEC Remarks: 10/10/95: This is additional information about material spilled from the translation of the old spill file: TTF.
- Spill Cause: NYC FD NOTIFIED. NO CALL

AZ290 **231 CENTRE STREET ASSOCIATES** **UST** **U000409052**
NE **371 LAFAYETTE ST** **HIST UST** **N/A**
1/8-1/4 **NEW YORK, NY 10012**
0.210 mi.
1107 ft. **Site 4 of 6 in cluster AZ**

Relative:
Higher

Actual:
42 ft.

UST:
- Facility Id: 2-349836
- Region: STATE
- DEC Region: 2
- Site Status: Unregulated
- Program Type: PBS
- Expiration Date: N/A
- UTM X: 585001.03582999995
- UTM Y: 4508963.6923799999

Affiliation Records:
- Site Id: 17237
- Affiliation Type: Owner
- Company Name: 231 CENTRE STREET ASSOCIATES
- Contact Type: Not reported
- Contact Name: Not reported
- Address1: 575 8TH AVE. 24FLOOR
- Address2: Not reported
- City: NEW YORK
- State: NY
- Zip Code: 10018
- Country Code: 001
- Phone: (212) 564-6662
- Phone Ext: Not reported
- Email: Not reported
- Fax Number: Not reported
- Modified By: TRANSLAT
- Date Last Modified: 3/4/2004

231 CENTRE STREET ASSOCIATES (Continued) **U000409052**

Site Id:	17237
Affiliation Type:	Mail Contact
Company Name:	231 CENTRE STREET ASSOCIATES
Contact Type:	Not reported
Contact Name:	SHERRON SMITH
Address1:	575 8TH AVE
Address2:	24 FLOOR
City:	NEW YORK
State:	NY
Zip Code:	10018
Country Code:	001
Phone:	(212) 564-6662
Phone Ext:	Not reported
Email:	Not reported
Fax Number:	Not reported
Modified By:	TRANSLAT
Date Last Modified:	3/4/2004

Site Id:	17237
Affiliation Type:	On-Site Operator
Company Name:	231 CENTRE STREET ASSOCIATES
Contact Type:	Not reported
Contact Name:	SHERRON SMITH
Address1:	Not reported
Address2:	Not reported
City:	Not reported
State:	NN
Zip Code:	Not reported
Country Code:	001
Phone:	(212) 564-6662
Phone Ext:	Not reported
Email:	Not reported
Fax Number:	Not reported
Modified By:	TRANSLAT
Date Last Modified:	3/4/2004

Site Id:	17237
Affiliation Type:	Emergency Contact
Company Name:	231 CENTRE STREET ASSOCIATES
Contact Type:	Not reported
Contact Name:	SHERRON SMITH
Address1:	Not reported
Address2:	Not reported
City:	Not reported
State:	NN
Zip Code:	Not reported
Country Code:	001
Phone:	(212) 564-6662
Phone Ext:	Not reported
Email:	Not reported
Fax Number:	Not reported
Modified By:	TRANSLAT
Date Last Modified:	3/4/2004

Equipment Records:

I00 - Overfill - None
I00 - Overfill - None

231 CENTRE STREET ASSOCIATES (Continued) **U000409052**

I00 - Overfill - None
I00 - Overfill - None
I00 - Overfill - None
I00 - Overfill - None
A00 - Tank Internal Protection - None
A00 - Tank Internal Protection - None
A00 - Tank Internal Protection - None
A00 - Tank Internal Protection - None
A00 - Tank Internal Protection - None
A00 - Tank Internal Protection - None
F00 - Pipe External Protection - None
C00 - Pipe Location - No Piping
F00 - Pipe External Protection - None
C00 - Pipe Location - No Piping
F00 - Pipe External Protection - None
C00 - Pipe Location - No Piping
F00 - Pipe External Protection - None
C00 - Pipe Location - No Piping
F00 - Pipe External Protection - None
C00 - Pipe Location - No Piping
F00 - Pipe External Protection - None
C00 - Pipe Location - No Piping
J00 - Dispenser - None
D00 - Pipe Type - No Piping
G00 - Tank Secondary Containment - None
J00 - Dispenser - None
D00 - Pipe Type - No Piping
G00 - Tank Secondary Containment - None
J00 - Dispenser - None
D00 - Pipe Type - No Piping
G00 - Tank Secondary Containment - None
J00 - Dispenser - None
D00 - Pipe Type - No Piping
G00 - Tank Secondary Containment - None
J00 - Dispenser - None
D00 - Pipe Type - No Piping
G00 - Tank Secondary Containment - None
H00 - Tank Leak Detection - None
H00 - Tank Leak Detection - None
H00 - Tank Leak Detection - None
H00 - Tank Leak Detection - None
H00 - Tank Leak Detection - None
H00 - Tank Leak Detection - None
B00 - Tank External Protection - None
B00 - Tank External Protection - None
B00 - Tank External Protection - None
B00 - Tank External Protection - None
B00 - Tank External Protection - None
B00 - Tank External Protection - None

Tank Info:
Site ID: 17237

Tank Number: 001
Tank ID: 33634

231 CENTRE STREET ASSOCIATES (Continued) **U000409052**

Tank Status:	Closed - Removed
Tank Model:	Not reported
Pipe Model:	Not reported
Install Date:	08/01/1962
Capacity Gallons:	550
Tightness Test Method:	NN
Next Test Date:	Not reported
Date Tank Closed:	09/01/2000
Tank Location:	5
Tank Type:	Steel/carbon steel
Date Test:	Not reported
Register:	True
Modified By:	TRANSLAT
Last Modified:	03/04/2004
Site ID:	17237
Tank Number:	002
Tank ID:	33635
Tank Status:	Closed - Removed
Tank Model:	Not reported
Pipe Model:	Not reported
Install Date:	08/01/1962
Capacity Gallons:	550
Tightness Test Method:	NN
Next Test Date:	Not reported
Date Tank Closed:	09/01/2000
Tank Location:	5
Tank Type:	Steel/carbon steel
Date Test:	Not reported
Register:	True
Modified By:	TRANSLAT
Last Modified:	03/04/2004
Site ID:	17237
Tank Number:	003
Tank ID:	33636
Tank Status:	Closed - Removed
Tank Model:	Not reported
Pipe Model:	Not reported
Install Date:	08/01/1962
Capacity Gallons:	550
Tightness Test Method:	NN
Next Test Date:	Not reported
Date Tank Closed:	09/01/2000
Tank Location:	5
Tank Type:	Steel/carbon steel
Date Test:	Not reported
Register:	True
Modified By:	TRANSLAT
Last Modified:	03/04/2004
Site ID:	17237
Tank Number:	004
Tank ID:	33637

231 CENTRE STREET ASSOCIATES (Continued) **U000409052**

Tank Status:	Closed - Removed
Tank Model:	Not reported
Pipe Model:	Not reported
Install Date:	08/01/1962
Capacity Gallons:	550
Tightness Test Method:	NN
Next Test Date:	Not reported
Date Tank Closed:	09/01/2000
Tank Location:	5
Tank Type:	Steel/carbon steel
Date Test:	Not reported
Register:	True
Modified By:	TRANSLAT
Last Modified:	03/04/2004
Site ID:	17237
Tank Number:	005
Tank ID:	33638
Tank Status:	Closed - Removed
Tank Model:	Not reported
Pipe Model:	Not reported
Install Date:	08/01/1962
Capacity Gallons:	550
Tightness Test Method:	NN
Next Test Date:	Not reported
Date Tank Closed:	09/01/2000
Tank Location:	5
Tank Type:	Steel/carbon steel
Date Test:	Not reported
Register:	True
Modified By:	TRANSLAT
Last Modified:	03/04/2004
Site ID:	17237
Tank Number:	006
Tank ID:	33639
Tank Status:	Closed - Removed
Tank Model:	Not reported
Pipe Model:	Not reported
Install Date:	08/01/1962
Capacity Gallons:	550
Tightness Test Method:	NN
Next Test Date:	Not reported
Date Tank Closed:	09/01/2000
Tank Location:	5
Tank Type:	Steel/carbon steel
Date Test:	Not reported
Register:	True
Modified By:	TRANSLAT
Last Modified:	03/04/2004

HIST UST:

PBS Number:	2-349836
SPDES Number:	Not reported
Emergency Contact:	JOSEPH WHITE SR

231 CENTRE STREET ASSOCIATES (Continued) **U000409052**

Emergency Telephone:	(718) 526-3122
Operator:	JOSEPH WHITE
Operator Telephone:	(212) 473-3738
Owner Name:	JOSEPH WHITE SR
Owner Address:	167-03 110 RD
Owner City,St,Zip:	JAMAICA, NY 11433
Owner Telephone:	(718) 526-3122
Owner Type:	Not reported
Owner Subtype:	Not reported
Mailing Name:	JOSEPH WHITE SR
Mailing Address:	167-03 110 RD
Mailing Address 2:	Not reported
Mailing City,St,Zip:	JAMAICA, NY 11433
Mailing Contact:	Not reported
Mailing Telephone:	(718) 526-3122
Owner Mark:	First Owner
Facility Status:	1 - Active PBS facility, i.e. total capacity of the PBS tanks is greater than 1,100 gallons, regardless if Subpart 360-14 tanks exist or not at the facility.
Facility Addr2:	371 LAFAYETTE ST
SWIS ID:	6201
Old PBS Number:	Not reported
Facility Type:	Not reported
Inspected Date:	Not reported
Inspector:	Not reported
Inspection Result:	Not reported
Federal ID:	Not reported
Certification Flag:	False
Certification Date:	05/19/1988
Expiration Date:	05/19/1993
Renew Flag:	False
Renewal Date:	Not reported
Total Capacity:	3300
FAMT:	True
Facility Screen:	Minor Data Missing
Owner Screen:	Minor Data Missing
Tank Screen:	Minor Data Missing
Dead Letter:	False
CBS Number:	Not reported
Town or City:	NEW YORK CITY
County Code:	62
Town or City:	01
Region:	2

Tank Id:	001
Tank Location:	UNDERGROUND
Tank Status:	In Service
Install Date:	19620801
Capacity (gals):	550
Product Stored:	UNLEADED GASOLINE
Tank Type:	Steel/carbon steel
Tank Internal:	Not reported
Tank External:	Not reported
Pipe Location:	Not reported
Pipe Type:	GALVANIZED STEEL
Pipe Internal:	Not reported
Pipe External:	Not reported

231 CENTRE STREET ASSOCIATES (Continued) **U000409052**

Second Containment:	Diking
Leak Detection:	In-tank System
Overfill Prot:	Not reported
Dispenser:	Suction
Date Tested:	Not reported
Next Test Date:	Not reported
Missing Data for Tank:	Minor Data Missing
Date Closed:	Not reported
Test Method:	Not reported
Deleted:	False
Updated:	False
Lat/long:	Not reported

Tank Id:	002
Tank Location:	UNDERGROUND
Tank Status:	In Service
Install Date:	19620801
Capacity (gals):	550
Product Stored:	UNLEADED GASOLINE
Tank Type:	Steel/carbon steel
Tank Internal:	Not reported
Tank External:	Not reported
Pipe Location:	Not reported
Pipe Type:	GALVANIZED STEEL
Pipe Internal:	Not reported
Pipe External:	Not reported
Second Containment:	Diking
Leak Detection:	In-tank System
Overfill Prot:	Not reported
Dispenser:	Suction
Date Tested:	Not reported
Next Test Date:	Not reported
Missing Data for Tank:	Minor Data Missing
Date Closed:	Not reported
Test Method:	Not reported
Deleted:	False
Updated:	False
Lat/long:	Not reported

Tank Id:	003
Tank Location:	UNDERGROUND
Tank Status:	In Service
Install Date:	19620801
Capacity (gals):	550
Product Stored:	UNLEADED GASOLINE
Tank Type:	Steel/carbon steel
Tank Internal:	Not reported
Tank External:	Not reported
Pipe Location:	Not reported
Pipe Type:	GALVANIZED STEEL
Pipe Internal:	Not reported
Pipe External:	Not reported
Second Containment:	Diking
Leak Detection:	In-tank System
Overfill Prot:	Not reported

231 CENTRE STREET ASSOCIATES (Continued) **U000409052**

Dispenser:	Suction
Date Tested:	Not reported
Next Test Date:	Not reported
Missing Data for Tank:	Minor Data Missing
Date Closed:	Not reported
Test Method:	Not reported
Deleted:	False
Updated:	False
Lat/long:	Not reported

Tank Id:	004
Tank Location:	UNDERGROUND
Tank Status:	In Service
Install Date:	19620801
Capacity (gals):	550
Product Stored:	UNLEADED GASOLINE
Tank Type:	Steel/carbon steel
Tank Internal:	Not reported
Tank External:	Not reported
Pipe Location:	Not reported
Pipe Type:	GALVANIZED STEEL
Pipe Internal:	Not reported
Pipe External:	Not reported
Second Containment:	Diking
Leak Detection:	In-tank System
Overfill Prot:	Not reported
Dispenser:	Suction
Date Tested:	Not reported
Next Test Date:	Not reported
Missing Data for Tank:	Minor Data Missing
Date Closed:	Not reported
Test Method:	Not reported
Deleted:	False
Updated:	False
Lat/long:	Not reported

Tank Id:	005
Tank Location:	UNDERGROUND
Tank Status:	In Service
Install Date:	19620801
Capacity (gals):	550
Product Stored:	UNLEADED GASOLINE
Tank Type:	Steel/carbon steel
Tank Internal:	Not reported
Tank External:	Not reported
Pipe Location:	Not reported
Pipe Type:	GALVANIZED STEEL
Pipe Internal:	Not reported
Pipe External:	Not reported
Second Containment:	Diking
Leak Detection:	In-tank System
Overfill Prot:	Not reported
Dispenser:	Suction
Date Tested:	Not reported
Next Test Date:	Not reported

231 CENTRE STREET ASSOCIATES (Continued) **U000409052**

Missing Data for Tank:	Minor Data Missing
Date Closed:	Not reported
Test Method:	Not reported
Deleted:	False
Updated:	False
Lat/long:	Not reported

Tank Id:	006
Tank Location:	UNDERGROUND
Tank Status:	In Service
Install Date:	19620801
Capacity (gals):	550
Product Stored:	UNLEADED GASOLINE
Tank Type:	Steel/carbon steel
Tank Internal:	Not reported
Tank External:	Not reported
Pipe Location:	Not reported
Pipe Type:	GALVANIZED STEEL
Pipe Internal:	Not reported
Pipe External:	Not reported
Second Containment:	Diking
Leak Detection:	In-tank System
Overfill Prot:	Not reported
Dispenser:	Suction
Date Tested:	Not reported
Next Test Date:	Not reported
Missing Data for Tank:	Minor Data Missing
Date Closed:	Not reported
Test Method:	Not reported
Deleted:	False
Updated:	False
Lat/long:	Not reported

AY291 **E C TECHNOLOGIES** **RCRA-NonGen** **1004755675**
SW **524 BROADWAY STE 3** **FINDS** **NY0000204933**
1/8-1/4 **NEW YORK, NY 10012** **MANIFEST**
0.210 mi.
1107 ft. **Site 4 of 6 in cluster AY**

Relative:
Lower

Actual:
29 ft.

RCRA-NonGen:

Date form received by agency:	01/01/2007
Facility name:	E C TECHNOLOGIES
Facility address:	524 BROADWAY STE 3 NEW YORK, NY 10012
EPA ID:	NY0000204933
Mailing address:	BROADWAY STE 3 NEW YORK, NY 10012
Contact:	ERNEST CHIN
Contact address:	BROADWAY STE 3 NEW YORK, NY 10012
Contact country:	US
Contact telephone:	(212) 226-3876
Contact email:	Not reported
EPA Region:	02
Land type:	Facility is not located on Indian land. Additional information is not known.
Classification:	Non-Generator
Description:	Handler: Non-Generators do not presently generate hazardous waste

E C TECHNOLOGIES (Continued) **1004755675**

Owner/Operator Summary:
Owner/operator name: ERNEST CHIN
Owner/operator address: 524 BROADWAY
NEW YORK, NY 10012
Owner/operator country: US
Owner/operator telephone: (212) 228-3876
Legal status: Private
Owner/Operator Type: Owner
Owner/Op start date: Not reported
Owner/Op end date: Not reported

Owner/operator name: ERNEST CHIN
Owner/operator address: 524 BROADWAY
NEW YORK, NY 10012
Owner/operator country: US
Owner/operator telephone: (212) 228-3876
Legal status: Private
Owner/Operator Type: Operator
Owner/Op start date: Not reported
Owner/Op end date: Not reported

Handler Activities Summary:
U.S. importer of hazardous waste: No
Mixed waste (haz. and radioactive): No
Recycler of hazardous waste: No
Transporter of hazardous waste: No
Treater, storer or disposer of HW: No
Underground injection activity: No
On-site burner exemption: No
Furnace exemption: No
Used oil fuel burner: No
Used oil processor: No
User oil refiner: No
Used oil fuel marketer to burner: No
Used oil Specification marketer: No
Used oil transfer facility: No
Used oil transporter: No

Historical Generators:
Date form received by agency: 01/01/2006
Facility name: E C TECHNOLOGIES
Classification: Not a generator, verified

Date form received by agency: 04/12/1994
Facility name: E C TECHNOLOGIES
Classification: Conditionally Exempt Small Quantity Generator

Violation Status: No violations found

Evaluation Action Summary:
Evaluation date: 06/12/2002
Evaluation: COMPLIANCE EVALUATION INSPECTION ON-SITE
Area of violation: Not reported
Date achieved compliance: Not reported
Evaluation lead agency: State

E C TECHNOLOGIES (Continued) **1004755675**

FINDS:

Registry ID: 110004313966

Environmental Interest/Information System
RCRAInfo is a national information system that supports the Resource Conservation and Recovery Act (RCRA) program through the tracking of events and activities related to facilities that generate, transport, and treat, store, or dispose of hazardous waste. RCRAInfo allows RCRA program staff to track the notification, permit, compliance, and corrective action activities required under RCRA.

NY MANIFEST:

EPA ID:	NY0000204933
Country:	USA
Mailing Name:	E C TECHNOLOGIES
Mailing Contact:	E CHIN
Mailing Address:	524 BROADWAY
Mailing Address 2:	Not reported
Mailing City:	NEW YORK
Mailing State:	NY
Mailing Zip:	10012
Mailing Zip4:	Not reported
Mailing Country:	USA
Mailing Phone:	212-226-3876

Document ID:	NJA3212843
Manifest Status:	Not reported
Trans1 State ID:	SCR000075150
Trans2 State ID:	SCR000074591
Generator Ship Date:	12/28/2000
Trans1 Recv Date:	12/28/2000
Trans2 Recv Date:	01/02/2001
TSD Site Recv Date:	01/03/2001
Part A Recv Date:	Not reported
Part B Recv Date:	Not reported
Generator EPA ID:	NY0000204933
Trans1 EPA ID:	NJD002182897
Trans2 EPA ID:	Not reported
TSDF ID:	08690
Waste Code:	D001 - NON-LISTED IGNITABLE WASTES
Quantity:	00684
Units:	P - Pounds
Number of Containers:	002
Container Type:	DM - Metal drums, barrels
Handling Method:	B Incineration, heat recovery, burning.
Specific Gravity:	01.00
Year:	2000

Document ID:	TXA0576102
Manifest Status:	Completed after the designated time period for a TSDF to get a copy to the DEC
Trans1 State ID:	62702
Trans2 State ID:	4185

E C TECHNOLOGIES (Continued) **1004755675**

Generator Ship Date:	950103
Trans1 Recv Date:	950103
Trans2 Recv Date:	Not reported
TSD Site Recv Date:	950103
Part A Recv Date:	Not reported
Part B Recv Date:	950216
Generator EPA ID:	NY0000204933
Trans1 EPA ID:	ILD984908202
Trans2 EPA ID:	ARD981908551
TSDF ID:	TXD077603371
Waste Code:	D001 - NON-LISTED IGNITABLE WASTES
Quantity:	00456
Units:	P - Pounds
Number of Containers:	001
Container Type:	DM - Metal drums, barrels
Handling Method:	B Incineration, heat recovery, burning.
Specific Gravity:	100
Year:	95

Document ID:	NJA2800968
Manifest Status:	Not reported
Trans1 State ID:	ILD984908202
Trans2 State ID:	Not reported
Generator Ship Date:	06/25/1998
Trans1 Recv Date:	06/25/1998
Trans2 Recv Date:	Not reported
TSD Site Recv Date:	07/08/1998
Part A Recv Date:	Not reported
Part B Recv Date:	Not reported
Generator EPA ID:	NY0000204933
Trans1 EPA ID:	NJD002182897
Trans2 EPA ID:	Not reported
TSDF ID:	08690
Waste Code:	D001 - NON-LISTED IGNITABLE WASTES
Quantity:	00686
Units:	P - Pounds
Number of Containers:	002
Container Type:	DM - Metal drums, barrels
Handling Method:	B Incineration, heat recovery, burning.
Specific Gravity:	01.00
Year:	98

AY292 **524 BROADWAY** **AST** **U003388952**
SW **524 BROADWAY** **HIST AST** **N/A**
1/8-1/4 **NEW YORK, NY 10012**
0.210 mi.
1107 ft. **Site 5 of 6 in cluster AY**

Relative:
Lower

Actual:
29 ft.

AST:

Region:	STATE
DEC Region:	2
Site Status:	Active
Facility Id:	2-284122
Program Type:	PBS
UTM X:	584587.44457000005
UTM Y:	4508473.0322000002
Expiration Date:	2012/07/14

524 BROADWAY (Continued) **U003388952**

Affiliation Records:

Site Id:	12575
Affiliation Type:	Owner
Company Name:	524 BROADWAY CORP/M GOLDMAN RE
Contact Type:	AGENT
Contact Name:	BYRON GOLDMAN
Address1:	524 BROADWAY
Address2:	Not reported
City:	NEW YORK
State:	NY
Zip Code:	10012
Country Code:	001
Phone:	(212) 925-3939
Phone Ext:	Not reported
Email:	Not reported
Fax Number:	Not reported
Modified By:	DXLIVING
Date Last Modified:	7/16/2007

Site Id:	12575
Affiliation Type:	Mail Contact
Company Name:	524 BROADWAY CORP.
Contact Type:	Not reported
Contact Name:	MORRIS GOLDMAN REAL ESTATE
Address1:	% MORRIS GOLDMAN R.E.
Address2:	524 BROADWAY
City:	NEW YORK
State:	NY
Zip Code:	10012
Country Code:	001
Phone:	(212) 925-3939
Phone Ext:	Not reported
Email:	MGOLDMANRE@AOL.COM
Fax Number:	Not reported
Modified By:	DXLIVING
Date Last Modified:	7/16/2007

Site Id:	12575
Affiliation Type:	On-Site Operator
Company Name:	524 BROADWAY
Contact Type:	Not reported
Contact Name:	CARLOS AMAYO
Address1:	Not reported
Address2:	Not reported
City:	Not reported
State:	NN
Zip Code:	Not reported
Country Code:	001
Phone:	(212) 925-3939
Phone Ext:	Not reported
Email:	Not reported
Fax Number:	Not reported
Modified By:	TRANSLAT
Date Last Modified:	3/4/2004

Site Id:	12575
Affiliation Type:	Emergency Contact

524 BROADWAY (Continued) **U003388952**

Company Name:	524 BROADWAY CORP/M GOLDMAN RE
Contact Type:	Not reported
Contact Name:	MORRIS GOLDMAN REAL EST CORP
Address1:	Not reported
Address2:	Not reported
City:	Not reported
State:	NN
Zip Code:	Not reported
Country Code:	001
Phone:	(212) 925-3939
Phone Ext:	Not reported
Email:	Not reported
Fax Number:	Not reported
Modified By:	TRANSLAT
Date Last Modified:	3/4/2004

Equipment Records:

A00 - Tank Internal Protection - None
D01 - Pipe Type - Steel/Carbon Steel/Iron
J02 - Dispenser - Suction
L09 - Piping Leak Detection - Exempt Suction Piping
C00 - Pipe Location - No Piping
F00 - Pipe External Protection - None
I04 - Overfill - Product Level Gauge (A/G)
G03 - Tank Secondary Containment - Vault (w/o access)
H04 - Tank Leak Detection - Groundwater Well
B00 - Tank External Protection - None

Tank Info:

Tank Number:	001
Tank Id:	14965
Tank Location:	1
Tank Type:	Steel/Carbon Steel/Iron
Tank Status:	In Service
Tank Model:	Not reported
Pipe Model:	Not reported
Install Date:	01/01/1955
Capacity Gallons:	5000
Tightness Test Method:	NN
Date Test:	Not reported
Next Test Date:	Not reported
Date Tank Closed:	Not reported
Register:	True
Modified By:	DXLIVING
Last Modified:	07/16/2007

HIST AST:

PBS Number:	2-284122
SWIS Code:	6201
Operator:	JOSEPH BUTTIGIEG
Facility Phone:	(212) 925-3939
Facility Addr2:	524 BROADWAY
Facility Type:	MANUFACTURING
Emergency:	MORRIS GOLDMAN REAL EST CORP
Emergency Tel:	(212) 925-3939
Old PBSNO:	Not reported

524 BROADWAY (Continued) **U003388952**

Date Inspected:	Not reported
Inspector:	Not reported
Result of Inspection:	Not reported
Owner Name:	524 BROADWAY CORP/M GOLDMAN RY
Owner Address:	524 BROADWAY
Owner City,St,Zip:	NEW YORK, NY 10012
Federal ID:	Not reported
Owner Tel:	(212) 925-3939
Owner Type:	Corporate/Commercial
Owner Subtype:	Not reported
Mailing Contact:	Not reported
Mailing Name:	524 BROADWAY CORP/M GOLDMAN RY
Mailing Address:	524 BROADWAY
Mailing Address 2:	Not reported
Mailing City,St,Zip:	NEW YORK, NY 10012
Mailing Telephone:	(212) 925-3939
Owner Mark:	First Owner
Facility Status:	1 - Active PBS facility, i.e. total capacity of the PBS tanks is greater than 1,100 gallons, regardless if Subpart 360-14 tanks exist or not at the facility.
Certification Flag:	False
Certification Date:	08/15/1997
Expiration:	07/14/2002
Renew Flag:	False
Renew Date:	Not reported
Total Capacity:	5000
FAMT:	True
Facility Screen:	No Missing Data
Owner Screen:	Minor Data Missing
Tank Screen:	Minor Data Missing
Dead Letter:	False
CBS Number:	Not reported
Town or City:	NEW YORK CITY
County Code:	62
Town or City Code:	01
Region:	2

Tank ID:	001
Tank Location:	ABOVEGROUND
Tank Status:	In Service
Install Date:	Not reported
Capacity (Gal):	5000
Product Stored:	NOS 1,2, OR 4 FUEL OIL
Tank Type:	Steel/carbon steel
Tank Internal:	Not reported
Tank External:	Not reported
Pipe Location:	Not reported
Pipe Type:	STEEL/IRON
Pipe Internal:	Not reported
Pipe External:	Not reported
Tank Containment:	Diking
Leak Detection:	3
Overfill Protection:	4
Dispenser Method:	Suction
Date Tested:	Not reported
Next Test Date:	Not reported
Missing Data for Tank:	Minor Data Missing

524 BROADWAY (Continued) **U003388952**

Date Closed:	Not reported
Test Method:	Not reported
Deleted:	False
Updated:	False
SPDES Number:	Not reported
Lat/Long:	Not reported

BE293 **KATOVALE REALTY** **AST** **U004063273**
WNW **149 WOOSTER ST** **N/A**
1/8-1/4 **NEW YORK, NY 10012**
0.210 mi.
1110 ft. **Site 2 of 2 in cluster BE**

Relative:
Lower

Actual:
24 ft.

AST:

Region:	STATE
DEC Region:	2
Site Status:	Unregulated
Facility Id:	2-287202
Program Type:	PBS
UTM X:	584512.34470000002
UTM Y:	4508829.4344199998
Expiration Date:	N/A

Affiliation Records:

Site Id:	12844
Affiliation Type:	Mail Contact
Company Name:	ALFA DEVELOPMENT MGT. LLC
Contact Type:	Not reported
Contact Name:	ISAK NAMER
Address1:	15 WEST 18TH ST.
Address2:	SUITE 200
City:	NEW YORK
State:	NY
Zip Code:	10011
Country Code:	001
Phone:	(212) 206-7820
Phone Ext:	Not reported
Email:	Not reported
Fax Number:	Not reported
Modified By:	msbaptis
Date Last Modified:	8/30/2006

Site Id:	12844
Affiliation Type:	On-Site Operator
Company Name:	KATOVALE REALTY
Contact Type:	Not reported
Contact Name:	GEORGE KIRSCHY
Address1:	Not reported
Address2:	Not reported
City:	Not reported
State:	NN
Zip Code:	Not reported
Country Code:	001
Phone:	(646) 242-5242
Phone Ext:	Not reported
Email:	Not reported
Fax Number:	Not reported
Modified By:	msbaptis

KATOVALE REALTY (Continued) **U004063273**

Date Last Modified: 8/30/2006

Site Id: 12844
Affiliation Type: Emergency Contact
Company Name: FIRST WOOSTER
Contact Type: Not reported
Contact Name: GEORGE KIRSCHY
Address1: Not reported
Address2: Not reported
City: Not reported
State: NN
Zip Code: Not reported
Country Code: 999
Phone: (646) 242-5242
Phone Ext: Not reported
Email: Not reported
Fax Number: Not reported
Modified By: msbaptis
Date Last Modified: 8/30/2006

Site Id: 12844
Affiliation Type: Owner
Company Name: FIRST WOOSTER
Contact Type: MGR AGENT
Contact Name: IZAK NAMER
Address1: 15 WEST 18TH ST.
Address2: Not reported
City: NY
State: NY
Zip Code: 10011
Country Code: 001
Phone: (212) 206-7820
Phone Ext: Not reported
Email: Not reported
Fax Number: Not reported
Modified By: msbaptis
Date Last Modified: 8/30/2006

Equipment Records:

F06 - Pipe External Protection - Wrapped
A00 - Tank Internal Protection - None
D01 - Pipe Type - Steel/Carbon Steel/Iron
G01 - Tank Secondary Containment - Diking (Aboveground)
J02 - Dispenser - Suction
L09 - Piping Leak Detection - Exempt Suction Piping
H05 - Tank Leak Detection - In-Tank System (ATG)
C01 - Pipe Location - Aboveground
B01 - Tank External Protection - Painted/Asphalt Coating
I04 - Overfill - Product Level Gauge (A/G)

Tank Info:

Tank Number: 001
Tank Id: 17718
Tank Location: 3
Tank Type: Steel/Carbon Steel/Iron
Tank Status: Closed - Removed

KATOVALE REALTY (Continued) **U004063273**

Tank Model:	Not reported
Pipe Model:	Not reported
Install Date:	Not reported
Capacity Gallons:	5000
Tightness Test Method:	NN
Date Test:	Not reported
Next Test Date:	Not reported
Date Tank Closed:	10/29/2004
Register:	True
Modified By:	msbaptis
Last Modified:	08/30/2006

---

294 East 1/8-1/4 0.212 mi. 1120 ft.

AVALON BOWERY PLACE I **AST A100300879**
11 EAST FIRST STREET **N/A**
NEW YORK, NY 10003

Relative: Higher

Actual: 41 ft.

AST:

Region:	STATE
DEC Region:	2
Site Status:	Active
Facility Id:	2-610503
Program Type:	PBS
UTM X:	585143.50046000001
UTM Y:	4508676.2099900004
Expiration Date:	2015/08/23

Affiliation Records:

Site Id:	377778
Affiliation Type:	Owner
Company Name:	CVP II, LLC C/O ROSE ASSOCS, INC.
Contact Type:	PROPERTY MANAGER
Contact Name:	SHANA GARRITY
Address1:	200 MADISON AVE, 5TH FL
Address2:	Not reported
City:	NEW YORK
State:	NY
Zip Code:	10016
Country Code:	001
Phone:	(212) 210-6666
Phone Ext:	Not reported
Email:	Not reported
Fax Number:	Not reported
Modified By:	BVCAMPBE
Date Last Modified:	6/11/2010

Site Id:	377778
Affiliation Type:	Mail Contact
Company Name:	ROSE ASSOCIATES INC.
Contact Type:	Not reported
Contact Name:	COMPLIANCE DEPT
Address1:	200 MADISON AVENUE
Address2:	5TH FL
City:	NEW YORK
State:	NY
Zip Code:	10016
Country Code:	001

AVALON BOWERY PLACE I (Continued) **A100300879**

Phone:	(212) 210-6666
Phone Ext:	Not reported
Email:	TMIDDLEBROOKS@ROSENNYC.COM
Fax Number:	Not reported
Modified By:	BVCAMPBE
Date Last Modified:	6/11/2010

Site Id:	377778
Affiliation Type:	On-Site Operator
Company Name:	AVALON BOWERY PLACE I
Contact Type:	Not reported
Contact Name:	LUIS MERCADO
Address1:	Not reported
Address2:	Not reported
City:	Not reported
State:	NN
Zip Code:	Not reported
Country Code:	001
Phone:	(212) 387-7720
Phone Ext:	214
Email:	Not reported
Fax Number:	Not reported
Modified By:	KXTANG
Date Last Modified:	2/28/2007

Site Id:	377778
Affiliation Type:	Emergency Contact
Company Name:	CVP II, LLC C/O ROSE ASSOCS, INC.
Contact Type:	Not reported
Contact Name:	SHANA GARRITY
Address1:	Not reported
Address2:	Not reported
City:	Not reported
State:	NN
Zip Code:	Not reported
Country Code:	999
Phone:	(917) 345-0051
Phone Ext:	213
Email:	Not reported
Fax Number:	Not reported
Modified By:	BVCAMPBE
Date Last Modified:	6/11/2010

Equipment Records:

D01 - Pipe Type - Steel/Carbon Steel/Iron
J02 - Dispenser - Suction
C01 - Pipe Location - Aboveground
F01 - Pipe External Protection - Painted/Asphalt Coating
B01 - Tank External Protection - Painted/Asphalt Coating
A01 - Tank Internal Protection - Epoxy Liner
H01 - Tank Leak Detection - Interstitial - Electronic Monitoring
I02 - Overfill - High Level Alarm
L01 - Piping Leak Detection - Interstitial - Electronic Monitoring
G09 - Tank Secondary Containment - Modified Double-Walled (Aboveground)
E09 - Piping Secondary Containment - Modified Double-Walled (Aboveground)

AVALON BOWERY PLACE I (Continued) **A100300879**

K02 - Spill Prevention - Transfer Station Containment

Tank Info:

Tank Number:	001
Tank Id:	216148
Tank Location:	3
Tank Type:	Steel/Carbon Steel/Iron
Tank Status:	In Service
Tank Model:	Not reported
Pipe Model:	Not reported
Install Date:	08/23/2005
Capacity Gallons:	6000
Tightness Test Method:	NN
Date Test:	Not reported
Next Test Date:	Not reported
Date Tank Closed:	Not reported
Register:	True
Modified By:	KXTANG
Last Modified:	02/28/2007

BF295 **CENTRAL HEATING PLANT** **HIST UST** **U000411268**
North **251 MERCER STREET** **AST** **N/A**
1/8-1/4 **NEW YORK, NY 10012** **HIST AST**
0.213 mi.
1122 ft. **Site 1 of 6 in cluster BF**

Relative:
Lower

Actual:
37 ft.

HIST UST:

PBS Number:	2-480614
SPDES Number:	Not reported
Emergency Contact:	LOUIS ORTIZ
Emergency Telephone:	(732) 499-8051
Operator:	PETER CONTI, JR.
Operator Telephone:	(212) 995-3434
Owner Name:	NEW YORK UNIVERSITY
Owner Address:	70 WASHINGTON SQUARE SOUTH
Owner City,St,Zip:	NEW YORK, NY 10012
Owner Telephone:	(212) 998-1212
Owner Type:	Corporate/Commercial
Owner Subtype:	Not reported
Mailing Name:	NEW YORK UNIVERSITY
Mailing Address:	14 WAVERLY PLACE
Mailing Address 2:	2ND FLOOR
Mailing City,St,Zip:	NEW YORK, NY 10003
Mailing Contact:	LOUIS ORTIZ
Mailing Telephone:	(212) 998-1442
Owner Mark:	First Owner
Facility Status:	4 - Subpart 360-14 only (active)
Facility Addr2:	Not reported
SWIS ID:	6201
Old PBS Number:	Not reported
Facility Type:	SCHOOL
Inspected Date:	Not reported
Inspector:	Not reported
Inspection Result:	Not reported
Federal ID:	Not reported
Certification Flag:	False
Certification Date:	10/18/2001

CENTRAL HEATING PLANT (Continued) **U000411268**

Expiration Date:	05/16/2005
Renew Flag:	False
Renewal Date:	Not reported
Total Capacity:	270
FAMT:	True
Facility Screen:	No Missing Data
Owner Screen:	No Missing Data
Tank Screen:	Minor Data Missing
Dead Letter:	False
CBS Number:	Not reported
Town or City:	NEW YORK CITY
County Code:	62
Town or City:	01
Region:	2

Tank Id:	005
Tank Location:	UNDERGROUND
Tank Status:	Closed-In Place
Install Date:	19630101
Capacity (gals):	5000
Product Stored:	UNKNOWN
Tank Type:	Steel/carbon steel
Tank Internal:	None
Tank External:	None
Pipe Location:	Underground
Pipe Type:	STEEL/IRON
Pipe Internal:	None
Pipe External:	None
Second Containment:	None
Leak Detection:	None
Overfill Prot:	Product Level Gauge
Dispenser:	Suction
Date Tested:	Not reported
Next Test Date:	Not reported
Missing Data for Tank:	No Missing Data
Date Closed:	10/01/2001
Test Method:	Not reported
Deleted:	False
Updated:	True
Lat/long:	Not reported

AST:

Region:	STATE
DEC Region:	2
Site Status:	Active
Facility Id:	2-480614
Program Type:	PBS
UTM X:	584856.77894999995
UTM Y:	4509110.8052899996
Expiration Date:	2015/05/16

Affiliation Records:

Site Id:	21453
Affiliation Type:	Owner
Company Name:	NEW YORK UNIVERSITY
Contact Type:	DIRECTOR NYU ENV HEALTH & SAFETY
Contact Name:	PAM VERDY

CENTRAL HEATING PLANT (Continued) **U000411268**

Address1:	70 WASHINGTON SQUARE SOUTH
Address2:	Not reported
City:	NEW YORK
State:	NY
Zip Code:	10012
Country Code:	001
Phone:	(212) 998-1212
Phone Ext:	Not reported
Email:	Not reported
Fax Number:	Not reported
Modified By:	MSBAPTIS
Date Last Modified:	5/21/2010

Site Id:	21453
Affiliation Type:	Mail Contact
Company Name:	NEW YORK UNIVERSITY
Contact Type:	Not reported
Contact Name:	PAM VERDY
Address1:	10 ASTOR PLACE
Address2:	Not reported
City:	NEW YORK
State:	NY
Zip Code:	10003
Country Code:	001
Phone:	(212) 998-1212
Phone Ext:	Not reported
Email:	Not reported
Fax Number:	Not reported
Modified By:	MSBAPTIS
Date Last Modified:	5/21/2010

Site Id:	21453
Affiliation Type:	On-Site Operator
Company Name:	CENTRAL HEATING PLANT
Contact Type:	Not reported
Contact Name:	JIM MERRIHUE
Address1:	Not reported
Address2:	Not reported
City:	Not reported
State:	NN
Zip Code:	Not reported
Country Code:	001
Phone:	(212) 995-3434
Phone Ext:	Not reported
Email:	Not reported
Fax Number:	Not reported
Modified By:	MSBAPTIS
Date Last Modified:	5/21/2010

Site Id:	21453
Affiliation Type:	Emergency Contact
Company Name:	NEW YORK UNIVERSITY
Contact Type:	Not reported
Contact Name:	NYU PUBLIC SAFETY
Address1:	Not reported
Address2:	Not reported
City:	Not reported

CENTRAL HEATING PLANT (Continued) **U000411268**

State: NN
Zip Code: Not reported
Country Code: 999
Phone: (212) 998-2222
Phone Ext: Not reported
Email: Not reported
Fax Number: Not reported
Modified By: MSBAPTIS
Date Last Modified: 5/21/2010

Equipment Records:

A00 - Tank Internal Protection - None
D01 - Pipe Type - Steel/Carbon Steel/Iron
F00 - Pipe External Protection - None
F00 - Pipe External Protection - None
I04 - Overfill - Product Level Gauge (A/G)
A00 - Tank Internal Protection - None
D01 - Pipe Type - Steel/Carbon Steel/Iron
J02 - Dispenser - Suction
C01 - Pipe Location - Aboveground
E00 - Piping Secondary Containment - None
H00 - Tank Leak Detection - None
I01 - Overfill - Float Vent Valve
H00 - Tank Leak Detection - None
C01 - Pipe Location - Aboveground
E00 - Piping Secondary Containment - None
H00 - Tank Leak Detection - None
I01 - Overfill - Float Vent Valve
J00 - Dispenser - None
G00 - Tank Secondary Containment - None
F00 - Pipe External Protection - None
A00 - Tank Internal Protection - None
D01 - Pipe Type - Steel/Carbon Steel/Iron
G02 - Tank Secondary Containment - Vault (w/access)
G03 - Tank Secondary Containment - Vault (w/o access)
C02 - Pipe Location - Underground/On-ground
J00 - Dispenser - None
B02 - Tank External Protection - Original Sacrificial Anode
A00 - Tank Internal Protection - None
D01 - Pipe Type - Steel/Carbon Steel/Iron
A00 - Tank Internal Protection - None
D01 - Pipe Type - Steel/Carbon Steel/Iron
C01 - Pipe Location - Aboveground
H00 - Tank Leak Detection - None
I01 - Overfill - Float Vent Valve
C01 - Pipe Location - Aboveground
E00 - Piping Secondary Containment - None
H00 - Tank Leak Detection - None
I01 - Overfill - Float Vent Valve
F00 - Pipe External Protection - None
F00 - Pipe External Protection - None
J00 - Dispenser - None
G00 - Tank Secondary Containment - None
J00 - Dispenser - None
C01 - Pipe Location - Aboveground
H00 - Tank Leak Detection - None
I05 - Overfill - Vent Whistle

CENTRAL HEATING PLANT (Continued) **U000411268**

G03 - Tank Secondary Containment - Vault (w/o access)
A00 - Tank Internal Protection - None
D01 - Pipe Type - Steel/Carbon Steel/Iron
J02 - Dispenser - Suction
L09 - Piping Leak Detection - Exempt Suction Piping
L00 - Piping Leak Detection - None
L00 - Piping Leak Detection - None
B01 - Tank External Protection - Painted/Asphalt Coating
F00 - Pipe External Protection - None
I04 - Overfill - Product Level Gauge (A/G)
L00 - Piping Leak Detection - None
G03 - Tank Secondary Containment - Vault (w/o access)
A00 - Tank Internal Protection - None
D01 - Pipe Type - Steel/Carbon Steel/Iron
F00 - Pipe External Protection - None
C01 - Pipe Location - Aboveground
H00 - Tank Leak Detection - None
I01 - Overfill - Float Vent Valve
J00 - Dispenser - None
G03 - Tank Secondary Containment - Vault (w/o access)
B00 - Tank External Protection - None
B00 - Tank External Protection - None
B00 - Tank External Protection - None
B00 - Tank External Protection - None
B00 - Tank External Protection - None

Tank Info:

Tank Number:	006
Tank Id:	60668
Tank Location:	3
Tank Type:	Steel/Carbon Steel/Iron
Tank Status:	In Service
Tank Model:	Not reported
Pipe Model:	Not reported
Install Date:	04/01/2002
Capacity Gallons:	275
Tightness Test Method:	NN
Date Test:	Not reported
Next Test Date:	Not reported
Date Tank Closed:	Not reported
Register:	True
Modified By:	MSBAPTIS
Last Modified:	05/21/2010

Tank Number:	007
Tank Id:	63294
Tank Location:	3
Tank Type:	Steel/Carbon Steel/Iron
Tank Status:	In Service
Tank Model:	Not reported
Pipe Model:	Not reported
Install Date:	04/01/2002
Capacity Gallons:	1080
Tightness Test Method:	NN
Date Test:	Not reported
Next Test Date:	Not reported

CENTRAL HEATING PLANT (Continued) **U000411268**

Date Tank Closed:	Not reported
Register:	True
Modified By:	TRANSLAT
Last Modified:	03/04/2004

Tank Number:	008
Tank Id:	64130
Tank Location:	3
Tank Type:	Steel/Carbon Steel/Iron
Tank Status:	In Service
Tank Model:	Not reported
Pipe Model:	Not reported
Install Date:	08/01/2002
Capacity Gallons:	275
Tightness Test Method:	NN
Date Test:	Not reported
Next Test Date:	Not reported
Date Tank Closed:	Not reported
Register:	True
Modified By:	NRLOMBAR
Last Modified:	07/22/2005

Tank Number:	009
Tank Id:	64131
Tank Location:	3
Tank Type:	Steel/Carbon Steel/Iron
Tank Status:	In Service
Tank Model:	Not reported
Pipe Model:	Not reported
Install Date:	08/01/2002
Capacity Gallons:	275
Tightness Test Method:	NN
Date Test:	Not reported
Next Test Date:	Not reported
Date Tank Closed:	Not reported
Register:	True
Modified By:	NRLOMBAR
Last Modified:	07/22/2005

Tank Number:	010
Tank Id:	234475
Tank Location:	3
Tank Type:	Steel/Carbon Steel/Iron
Tank Status:	In Service
Tank Model:	Not reported
Pipe Model:	Not reported
Install Date:	04/01/2003
Capacity Gallons:	275
Tightness Test Method:	NN
Date Test:	Not reported
Next Test Date:	Not reported
Date Tank Closed:	Not reported
Register:	True
Modified By:	MSBAPTIS

CENTRAL HEATING PLANT (Continued) **U000411268**

Last Modified:	05/21/2010

Tank Number:	011
Tank Id:	234476
Tank Location:	3
Tank Type:	Steel/Carbon Steel/Iron
Tank Status:	In Service
Tank Model:	Not reported
Pipe Model:	Not reported
Install Date:	04/01/2002
Capacity Gallons:	275
Tightness Test Method:	NN
Date Test:	Not reported
Next Test Date:	Not reported
Date Tank Closed:	Not reported
Register:	True
Modified By:	MSBAPTIS
Last Modified:	05/21/2010

HIST AST:

PBS Number:	2-480614
SWIS Code:	6201
Operator:	PETER CONTI, JR.
Facility Phone:	(212) 995-3434
Facility Addr2:	Not reported
Facility Type:	SCHOOL
Emergency:	LOUIS ORTIZ
Emergency Tel:	(732) 499-8051
Old PBSNO:	Not reported
Date Inspected:	Not reported
Inspector:	Not reported
Result of Inspection:	Not reported
Owner Name:	NEW YORK UNIVERSITY
Owner Address:	70 WASHINGTON SQUARE SOUTH
Owner City,St,Zip:	NEW YORK, NY 10012
Federal ID:	Not reported
Owner Tel:	(212) 998-1212
Owner Type:	Corporate/Commercial
Owner Subtype:	Not reported
Mailing Contact:	LOUIS ORTIZ
Mailing Name:	NEW YORK UNIVERSITY
Mailing Address:	14 WAVERLY PLACE
Mailing Address 2:	2ND FLOOR
Mailing City,St,Zip:	NEW YORK, NY 10003
Mailing Telephone:	(212) 998-1442
Owner Mark:	First Owner
Facility Status:	4 - Subpart 360-14 only (active)
Certification Flag:	False
Certification Date:	10/18/2001
Expiration:	05/16/2005
Renew Flag:	False
Renew Date:	Not reported
Total Capacity:	270
FAMT:	True
Facility Screen:	No Missing Data
Owner Screen:	No Missing Data

CENTRAL HEATING PLANT (Continued) **U000411268**

Tank Screen:	Minor Data Missing
Dead Letter:	False
CBS Number:	Not reported
Town or City:	NEW YORK CITY
County Code:	62
Town or City Code:	01
Region:	2
Tank ID:	006
Tank Location:	ABOVEGROUND
Tank Status:	In Service
Install Date:	Not reported
Capacity (Gal):	270
Product Stored:	USED OIL
Tank Type:	Steel/carbon steel
Tank Internal:	0
Tank External:	0
Pipe Location:	Aboveground
Pipe Type:	STEEL/IRON
Pipe Internal:	None
Pipe External:	0
Tank Containment:	Not reported
Leak Detection:	0
Overfill Protection:	0
Dispenser Method:	Suction
Date Tested:	Not reported
Next Test Date:	Not reported
Missing Data for Tank:	Minor Data Missing
Date Closed:	Not reported
Test Method:	Not reported
Deleted:	False
Updated:	True
SPDES Number:	Not reported
Lat/Long:	Not reported

BF296 **NEW YORK UNIVERSITY CENTRAL PLANT** **FINDS 1010023845**
North **251 MERCER STREET** **AST N/A**
1/8-1/4 **NEW YORK, NY 10012**
0.213 mi.
1122 ft. **Site 2 of 6 in cluster BF**

Relative:
Lower

Actual:
37 ft.

FINDS:

Registry ID: 110028032386

Environmental Interest/Information System
US Emissions & Generation Resource Database (EGRID) contains data on emissions and resource mix for virtually every power plant and company that generates electricity in the United States.

ELECTRIC GENERATOR

GREENHOUSE GAS REPORTER

AST:
Region: STATE

NEW YORK UNIVERSITY CENTRAL PLANT (Continued) **1010023845**

DEC Region: 2
Site Status: Unregulated
Facility Id: 2-610863
Program Type: PBS
UTM X: 584709.24052999995
UTM Y: 4509425.0382099999
Expiration Date: N/A

Affiliation Records:

Site Id: 399917
Affiliation Type: Owner
Company Name: NEW YORK UNIVERSITY
Contact Type: DIRECTOR, EHS
Contact Name: LOUIS ORTIZ
Address1: 70 WASHINGTON SQ. NORTH
Address2: Not reported
City: NEW YORK
State: NY
Zip Code: 10012
Country Code: 001
Phone: (732) 499-8051
Phone Ext: Not reported
Email: Not reported
Fax Number: Not reported
Modified By: NRLOMBAR
Date Last Modified: 12/30/2008

Site Id: 399917
Affiliation Type: Mail Contact
Company Name: NEW YORK UNIVERSITY
Contact Type: Not reported
Contact Name: LOUIS ORTIZ
Address1: 285 MERCER STREET
Address2: 2ND FLOOR
City: NEW YORK
State: NY
Zip Code: 10003
Country Code: 001
Phone: (212) 998-1450
Phone Ext: Not reported
Email: LOU.ORTIZ@NYU.EDU
Fax Number: Not reported
Modified By: NRLOMBAR
Date Last Modified: 12/30/2008

Site Id: 399917
Affiliation Type: On-Site Operator
Company Name: NEW YORK UNIVERSITY
Contact Type: Not reported
Contact Name: NEW YORK UNIVERSITY
Address1: Not reported
Address2: Not reported
City: Not reported
State: NN
Zip Code: Not reported
Country Code: 001
Phone: (212) 998-1450
Phone Ext: Not reported

NEW YORK UNIVERSITY CENTRAL PLANT (Continued) **1010023845**

Email: Not reported
Fax Number: Not reported
Modified By: NRLOMBAR
Date Last Modified: 12/30/2008

Site Id: 399917
Affiliation Type: Emergency Contact
Company Name: NEW YORK UNIVERSITY
Contact Type: Not reported
Contact Name: LOUIS ORTIZ
Address1: Not reported
Address2: Not reported
City: Not reported
State: NN
Zip Code: Not reported
Country Code: 999
Phone: (732) 499-8051
Phone Ext: Not reported
Email: Not reported
Fax Number: Not reported
Modified By: NRLOMBAR
Date Last Modified: 1/7/2010

Equipment Records:

A00 - Tank Internal Protection - None
G02 - Tank Secondary Containment - Vault (w/access)
H00 - Tank Leak Detection - None

Tank Info:

Tank Number: 001
Tank Id: 223631
Tank Location: 2
Tank Type: Steel/Carbon Steel/Iron
Tank Status: Closed - In Place
Tank Model: Not reported
Pipe Model: Not reported
Install Date: 01/01/1950
Capacity Gallons: 1700
Tightness Test Method: NN
Date Test: Not reported
Next Test Date: Not reported
Date Tank Closed: 12/03/2008
Register: True
Modified By: NRLOMBAR
Last Modified: 12/30/2008

Tank Number: 110 E 14TH
Tank Id: 229531
Tank Location: 3
Tank Type: Steel/Carbon Steel/Iron
Tank Status: In Service
Tank Model: Not reported
Pipe Model: Not reported
Install Date: 07/02/1998
Capacity Gallons: 250

NEW YORK UNIVERSITY CENTRAL PLANT (Continued) **1010023845**

Tightness Test Method: NN
Date Test: Not reported
Next Test Date: Not reported
Date Tank Closed: Not reported
Register: True
Modified By: dxliving
Last Modified: 07/28/2009

Tank Number: 110 W 3RD 1
Tank Id: 229528
Tank Location: 3
Tank Type: Steel/Carbon Steel/Iron
Tank Status: In Service
Tank Model: Not reported
Pipe Model: Not reported
Install Date: 10/29/2008
Capacity Gallons: 250
Tightness Test Method: NN
Date Test: Not reported
Next Test Date: Not reported
Date Tank Closed: Not reported
Register: True
Modified By: dxliving
Last Modified: 07/28/2009

Tank Number: 110 W 3RD 2
Tank Id: 229529
Tank Location: 3
Tank Type: Steel/Carbon Steel/Iron
Tank Status: In Service
Tank Model: Not reported
Pipe Model: Not reported
Install Date: 10/29/2008
Capacity Gallons: 275
Tightness Test Method: NN
Date Test: Not reported
Next Test Date: Not reported
Date Tank Closed: Not reported
Register: True
Modified By: dxliving
Last Modified: 07/28/2009

Tank Number: 140 E 14TH
Tank Id: 229530
Tank Location: 3
Tank Type: Steel/Carbon Steel/Iron
Tank Status: In Service
Tank Model: Not reported
Pipe Model: Not reported
Install Date: 04/24/2001
Capacity Gallons: 800
Tightness Test Method: NN
Date Test: Not reported
Next Test Date: Not reported

NEW YORK UNIVERSITY CENTRAL PLANT (Continued) **1010023845**

Date Tank Closed:	Not reported
Register:	True
Modified By:	dxliving
Last Modified:	07/28/2009

Tank Number:	230SULLIVAN
Tank Id:	230257
Tank Location:	3
Tank Type:	Steel/Carbon Steel/Iron
Tank Status:	In Service
Tank Model:	Not reported
Pipe Model:	Not reported
Install Date:	01/01/1998
Capacity Gallons:	250
Tightness Test Method:	NN
Date Test:	Not reported
Next Test Date:	Not reported
Date Tank Closed:	Not reported
Register:	True
Modified By:	NRLOMBAR
Last Modified:	08/24/2009

Tank Number:	4 WSN1
Tank Id:	230255
Tank Location:	3
Tank Type:	Steel/Carbon Steel/Iron
Tank Status:	In Service
Tank Model:	Not reported
Pipe Model:	Not reported
Install Date:	02/01/1954
Capacity Gallons:	250
Tightness Test Method:	NN
Date Test:	Not reported
Next Test Date:	Not reported
Date Tank Closed:	Not reported
Register:	True
Modified By:	NRLOMBAR
Last Modified:	08/24/2009

Tank Number:	4 WSN2
Tank Id:	230256
Tank Location:	3
Tank Type:	Steel/Carbon Steel/Iron
Tank Status:	In Service
Tank Model:	Not reported
Pipe Model:	Not reported
Install Date:	02/01/1954
Capacity Gallons:	250
Tightness Test Method:	NN
Date Test:	Not reported
Next Test Date:	Not reported
Date Tank Closed:	Not reported
Register:	True
Modified By:	NRLOMBAR

NEW YORK UNIVERSITY CENTRAL PLANT (Continued) **1010023845**

Last Modified: 08/24/2009

Tank Number: 70 WSS 1
Tank Id: 229526
Tank Location: 3
Tank Type: Steel/Carbon Steel/Iron
Tank Status: Closed - Removed
Tank Model: Not reported
Pipe Model: Not reported
Install Date: 12/27/1993
Capacity Gallons: 275
Tightness Test Method: NN
Date Test: Not reported
Next Test Date: Not reported
Date Tank Closed: 01/15/2011
Register: True
Modified By: NRLOMBAR
Last Modified: 03/11/2011

Tank Number: 70 WSS 2
Tank Id: 229527
Tank Location: 3
Tank Type: Steel/Carbon Steel/Iron
Tank Status: Closed - Removed
Tank Model: Not reported
Pipe Model: Not reported
Install Date: 12/27/1993
Capacity Gallons: 275
Tightness Test Method: NN
Date Test: Not reported
Next Test Date: Not reported
Date Tank Closed: 01/15/2011
Register: True
Modified By: NRLOMBAR
Last Modified: 03/11/2011

Tank Number: 70WSS3
Tank Id: 238643
Tank Location: 3
Tank Type: Steel/Carbon Steel/Iron
Tank Status: In Service
Tank Model: Not reported
Pipe Model: Not reported
Install Date: 01/15/2011
Capacity Gallons: 275
Tightness Test Method: NN
Date Test: Not reported
Next Test Date: Not reported
Date Tank Closed: Not reported
Register: True
Modified By: NRLOMBAR
Last Modified: 04/04/2011

NEW YORK UNIVERSITY CENTRAL PLANT (Continued) **1010023845**

Tank Number:	70WSS4
Tank Id:	238644
Tank Location:	3
Tank Type:	Steel/Carbon Steel/Iron
Tank Status:	In Service
Tank Model:	Not reported
Pipe Model:	Not reported
Install Date:	01/15/2011
Capacity Gallons:	275
Tightness Test Method:	NN
Date Test:	Not reported
Next Test Date:	Not reported
Date Tank Closed:	Not reported
Register:	True
Modified By:	NRLOMBAR
Last Modified:	04/04/2011

Tank Number:	715 BWY 1
Tank Id:	229524
Tank Location:	3
Tank Type:	Steel/Carbon Steel/Iron
Tank Status:	In Service
Tank Model:	Not reported
Pipe Model:	Not reported
Install Date:	04/15/1999
Capacity Gallons:	275
Tightness Test Method:	NN
Date Test:	Not reported
Next Test Date:	Not reported
Date Tank Closed:	Not reported
Register:	True
Modified By:	dxliving
Last Modified:	07/28/2009

Tank Number:	715 BWY 2
Tank Id:	229525
Tank Location:	3
Tank Type:	Steel/Carbon Steel/Iron
Tank Status:	In Service
Tank Model:	Not reported
Pipe Model:	Not reported
Install Date:	04/15/1999
Capacity Gallons:	25
Tightness Test Method:	NN
Date Test:	Not reported
Next Test Date:	Not reported
Date Tank Closed:	Not reported
Register:	True
Modified By:	dxliving
Last Modified:	07/28/2009

Affiliation Records:

Site Id:	416649
Affiliation Type:	Owner
Company Name:	NEW YORK UNIVERSITY

NEW YORK UNIVERSITY CENTRAL PLANT (Continued) **1010023845**

Contact Type:	Not reported
Contact Name:	Not reported
Address1:	70 WASHINGTON SQUARE SOUTH
Address2:	Not reported
City:	NEW YORK
State:	NY
Zip Code:	10012
Country Code:	001
Phone:	(212) 998-1450
Phone Ext:	Not reported
Email:	Not reported
Fax Number:	Not reported
Modified By:	NRLOMBAR
Date Last Modified:	3/11/2011

Site Id:	416649
Affiliation Type:	Mail Contact
Company Name:	NEW YORK UNIVERSITY
Contact Type:	Not reported
Contact Name:	CELESTE RUFER
Address1:	10 ASTOR PLACE
Address2:	7TH FLOOR
City:	NEW YORK
State:	NY
Zip Code:	10003
Country Code:	001
Phone:	(212) 998-1086
Phone Ext:	Not reported
Email:	EHS.ORM@NYU.EDU
Fax Number:	Not reported
Modified By:	NRLOMBAR
Date Last Modified:	3/11/2011

Site Id:	416649
Affiliation Type:	On-Site Operator
Company Name:	NEW YORK UNIVERSITY
Contact Type:	Not reported
Contact Name:	NYU PUBLIC SAFETY
Address1:	Not reported
Address2:	Not reported
City:	Not reported
State:	NN
Zip Code:	Not reported
Country Code:	999
Phone:	(212) 998-2222
Phone Ext:	Not reported
Email:	Not reported
Fax Number:	Not reported
Modified By:	MSBAPTIS
Date Last Modified:	5/21/2010

Site Id:	416649
Affiliation Type:	Emergency Contact
Company Name:	NEW YORK UNIVERSITY
Contact Type:	Not reported
Contact Name:	NYU PUBLIC SAFETY
Address1:	Not reported

NEW YORK UNIVERSITY CENTRAL PLANT (Continued) **1010023845**

Address2:	Not reported
City:	Not reported
State:	NN
Zip Code:	Not reported
Country Code:	999
Phone:	(212) 998-2222
Phone Ext:	Not reported
Email:	Not reported
Fax Number:	Not reported
Modified By:	MSBAPTIS
Date Last Modified:	5/21/2010

Equipment Records:

A00 - Tank Internal Protection - None
D01 - Pipe Type - Steel/Carbon Steel/Iron
G01 - Tank Secondary Containment - Diking (Aboveground)
G10 - Tank Secondary Containment - Impervious Underlayment
J02 - Dispenser - Suction
A00 - Tank Internal Protection - None
D01 - Pipe Type - Steel/Carbon Steel/Iron
J02 - Dispenser - Suction
A00 - Tank Internal Protection - None
D01 - Pipe Type - Steel/Carbon Steel/Iron
J02 - Dispenser - Suction
C01 - Pipe Location - Aboveground
E00 - Piping Secondary Containment - None
H00 - Tank Leak Detection - None
C01 - Pipe Location - Aboveground
E00 - Piping Secondary Containment - None
H00 - Tank Leak Detection - None
C01 - Pipe Location - Aboveground
E00 - Piping Secondary Containment - None
H00 - Tank Leak Detection - None
B01 - Tank External Protection - Painted/Asphalt Coating
F00 - Pipe External Protection - None
K01 - Spill Prevention - Catch Basin
F00 - Pipe External Protection - None
F00 - Pipe External Protection - None
B00 - Tank External Protection - None
K00 - Spill Prevention - None
B00 - Tank External Protection - None
K00 - Spill Prevention - None
B01 - Tank External Protection - Painted/Asphalt Coating
F00 - Pipe External Protection - None
K01 - Spill Prevention - Catch Basin
F00 - Pipe External Protection - None
A00 - Tank Internal Protection - None
D01 - Pipe Type - Steel/Carbon Steel/Iron
G01 - Tank Secondary Containment - Diking (Aboveground)
G10 - Tank Secondary Containment - Impervious Underlayment
J02 - Dispenser - Suction
A00 - Tank Internal Protection - None
D01 - Pipe Type - Steel/Carbon Steel/Iron
J02 - Dispenser - Suction
I00 - Overfill - None
I00 - Overfill - None
C01 - Pipe Location - Aboveground

NEW YORK UNIVERSITY CENTRAL PLANT (Continued) **1010023845**

E00 - Piping Secondary Containment - None
H00 - Tank Leak Detection - None
C01 - Pipe Location - Aboveground
E00 - Piping Secondary Containment - None
H00 - Tank Leak Detection - None
L00 - Piping Leak Detection - None
L00 - Piping Leak Detection - None
L00 - Piping Leak Detection - None
I05 - Overfill - Vent Whistle
G00 - Tank Secondary Containment - None
G00 - Tank Secondary Containment - None
I00 - Overfill - None
I00 - Overfill - None
I00 - Overfill - None
G00 - Tank Secondary Containment - None
A00 - Tank Internal Protection - None
D01 - Pipe Type - Steel/Carbon Steel/Iron
G01 - Tank Secondary Containment - Diking (Aboveground)
G10 - Tank Secondary Containment - Impervious Underlayment
J02 - Dispenser - Suction
A00 - Tank Internal Protection - None
D01 - Pipe Type - Steel/Carbon Steel/Iron
J02 - Dispenser - Suction
B01 - Tank External Protection - Painted/Asphalt Coating
F00 - Pipe External Protection - None
K01 - Spill Prevention - Catch Basin
F00 - Pipe External Protection - None
C01 - Pipe Location - Aboveground
E00 - Piping Secondary Containment - None
H00 - Tank Leak Detection - None
L00 - Piping Leak Detection - None
L00 - Piping Leak Detection - None
I00 - Overfill - None
I00 - Overfill - None
I00 - Overfill - None
I00 - Overfill - None
I00 - Overfill - None
L00 - Piping Leak Detection - None
L00 - Piping Leak Detection - None
C01 - Pipe Location - Aboveground
E00 - Piping Secondary Containment - None
H00 - Tank Leak Detection - None
G00 - Tank Secondary Containment - None
I05 - Overfill - Vent Whistle
G00 - Tank Secondary Containment - None
G00 - Tank Secondary Containment - None
A00 - Tank Internal Protection - None
D01 - Pipe Type - Steel/Carbon Steel/Iron
J02 - Dispenser - Suction
A00 - Tank Internal Protection - None
D01 - Pipe Type - Steel/Carbon Steel/Iron
J02 - Dispenser - Suction
A00 - Tank Internal Protection - None
D01 - Pipe Type - Steel/Carbon Steel/Iron
G01 - Tank Secondary Containment - Diking (Aboveground)
G10 - Tank Secondary Containment - Impervious Underlayment
J02 - Dispenser - Suction

NEW YORK UNIVERSITY CENTRAL PLANT (Continued) **1010023845**

A00 - Tank Internal Protection - None
D01 - Pipe Type - Steel/Carbon Steel/Iron
J02 - Dispenser - Suction
A00 - Tank Internal Protection - None
D01 - Pipe Type - Steel/Carbon Steel/Iron
J02 - Dispenser - Suction
F00 - Pipe External Protection - None
F00 - Pipe External Protection - None
B01 - Tank External Protection - Painted/Asphalt Coating
F00 - Pipe External Protection - None
K01 - Spill Prevention - Catch Basin
F00 - Pipe External Protection - None
F00 - Pipe External Protection - None
F00 - Pipe External Protection - None
A00 - Tank Internal Protection - None
D01 - Pipe Type - Steel/Carbon Steel/Iron
J02 - Dispenser - Suction
L00 - Piping Leak Detection - None
L00 - Piping Leak Detection - None
C01 - Pipe Location - Aboveground
E00 - Piping Secondary Containment - None
H00 - Tank Leak Detection - None
C01 - Pipe Location - Aboveground
E00 - Piping Secondary Containment - None
H00 - Tank Leak Detection - None
C01 - Pipe Location - Aboveground
E00 - Piping Secondary Containment - None
H00 - Tank Leak Detection - None
C01 - Pipe Location - Aboveground
E00 - Piping Secondary Containment - None
H00 - Tank Leak Detection - None
C01 - Pipe Location - Aboveground
E00 - Piping Secondary Containment - None
H00 - Tank Leak Detection - None
I00 - Overfill - None
C01 - Pipe Location - Aboveground
E00 - Piping Secondary Containment - None
H00 - Tank Leak Detection - None
B00 - Tank External Protection - None
K00 - Spill Prevention - None
B00 - Tank External Protection - None
K00 - Spill Prevention - None
L00 - Piping Leak Detection - None
L00 - Piping Leak Detection - None
L00 - Piping Leak Detection - None
L00 - Piping Leak Detection - None
B00 - Tank External Protection - None
K00 - Spill Prevention - None
B00 - Tank External Protection - None
K00 - Spill Prevention - None
B00 - Tank External Protection - None
K00 - Spill Prevention - None
B00 - Tank External Protection - None
K00 - Spill Prevention - None
B00 - Tank External Protection - None
K00 - Spill Prevention - None

NEW YORK UNIVERSITY CENTRAL PLANT (Continued) **1010023845**

Tank Info:

Tank Number:	001
Tank Id:	223631
Tank Location:	2
Tank Type:	Steel/Carbon Steel/Iron
Tank Status:	Closed - In Place
Tank Model:	Not reported
Pipe Model:	Not reported
Install Date:	01/01/1950
Capacity Gallons:	1700
Tightness Test Method:	NN
Date Test:	Not reported
Next Test Date:	Not reported
Date Tank Closed:	12/03/2008
Register:	True
Modified By:	NRLOMBAR
Last Modified:	12/30/2008

Tank Number:	110 E 14TH
Tank Id:	229531
Tank Location:	3
Tank Type:	Steel/Carbon Steel/Iron
Tank Status:	In Service
Tank Model:	Not reported
Pipe Model:	Not reported
Install Date:	07/02/1998
Capacity Gallons:	250
Tightness Test Method:	NN
Date Test:	Not reported
Next Test Date:	Not reported
Date Tank Closed:	Not reported
Register:	True
Modified By:	dxliving
Last Modified:	07/28/2009

Tank Number:	110 W 3RD 1
Tank Id:	229528
Tank Location:	3
Tank Type:	Steel/Carbon Steel/Iron
Tank Status:	In Service
Tank Model:	Not reported
Pipe Model:	Not reported
Install Date:	10/29/2008
Capacity Gallons:	250
Tightness Test Method:	NN
Date Test:	Not reported
Next Test Date:	Not reported
Date Tank Closed:	Not reported
Register:	True
Modified By:	dxliving
Last Modified:	07/28/2009

Tank Number:	110 W 3RD 2

NEW YORK UNIVERSITY CENTRAL PLANT (Continued) **1010023845**

Tank Id:	229529
Tank Location:	3
Tank Type:	Steel/Carbon Steel/Iron
Tank Status:	In Service
Tank Model:	Not reported
Pipe Model:	Not reported
Install Date:	10/29/2008
Capacity Gallons:	275
Tightness Test Method:	NN
Date Test:	Not reported
Next Test Date:	Not reported
Date Tank Closed:	Not reported
Register:	True
Modified By:	dxliving
Last Modified:	07/28/2009

Tank Number:	140 E 14TH
Tank Id:	229530
Tank Location:	3
Tank Type:	Steel/Carbon Steel/Iron
Tank Status:	In Service
Tank Model:	Not reported
Pipe Model:	Not reported
Install Date:	04/24/2001
Capacity Gallons:	800
Tightness Test Method:	NN
Date Test:	Not reported
Next Test Date:	Not reported
Date Tank Closed:	Not reported
Register:	True
Modified By:	dxliving
Last Modified:	07/28/2009

Tank Number:	230SULLIVAN
Tank Id:	230257
Tank Location:	3
Tank Type:	Steel/Carbon Steel/Iron
Tank Status:	In Service
Tank Model:	Not reported
Pipe Model:	Not reported
Install Date:	01/01/1998
Capacity Gallons:	250
Tightness Test Method:	NN
Date Test:	Not reported
Next Test Date:	Not reported
Date Tank Closed:	Not reported
Register:	True
Modified By:	NRLOMBAR
Last Modified:	08/24/2009

Tank Number:	4 WSN1
Tank Id:	230255
Tank Location:	3
Tank Type:	Steel/Carbon Steel/Iron

NEW YORK UNIVERSITY CENTRAL PLANT (Continued) **1010023845**

Tank Status:	In Service
Tank Model:	Not reported
Pipe Model:	Not reported
Install Date:	02/01/1954
Capacity Gallons:	250
Tightness Test Method:	NN
Date Test:	Not reported
Next Test Date:	Not reported
Date Tank Closed:	Not reported
Register:	True
Modified By:	NRLOMBAR
Last Modified:	08/24/2009

Tank Number:	4 WSN2
Tank Id:	230256
Tank Location:	3
Tank Type:	Steel/Carbon Steel/Iron
Tank Status:	In Service
Tank Model:	Not reported
Pipe Model:	Not reported
Install Date:	02/01/1954
Capacity Gallons:	250
Tightness Test Method:	NN
Date Test:	Not reported
Next Test Date:	Not reported
Date Tank Closed:	Not reported
Register:	True
Modified By:	NRLOMBAR
Last Modified:	08/24/2009

Tank Number:	70 WSS 1
Tank Id:	229526
Tank Location:	3
Tank Type:	Steel/Carbon Steel/Iron
Tank Status:	Closed - Removed
Tank Model:	Not reported
Pipe Model:	Not reported
Install Date:	12/27/1993
Capacity Gallons:	275
Tightness Test Method:	NN
Date Test:	Not reported
Next Test Date:	Not reported
Date Tank Closed:	01/15/2011
Register:	True
Modified By:	NRLOMBAR
Last Modified:	03/11/2011

Tank Number:	70 WSS 2
Tank Id:	229527
Tank Location:	3
Tank Type:	Steel/Carbon Steel/Iron
Tank Status:	Closed - Removed
Tank Model:	Not reported
Pipe Model:	Not reported

NEW YORK UNIVERSITY CENTRAL PLANT (Continued) **1010023845**

Install Date:	12/27/1993
Capacity Gallons:	275
Tightness Test Method:	NN
Date Test:	Not reported
Next Test Date:	Not reported
Date Tank Closed:	01/15/2011
Register:	True
Modified By:	NRLOMBAR
Last Modified:	03/11/2011

Tank Number:	70WSS3
Tank Id:	238643
Tank Location:	3
Tank Type:	Steel/Carbon Steel/Iron
Tank Status:	In Service
Tank Model:	Not reported
Pipe Model:	Not reported
Install Date:	01/15/2011
Capacity Gallons:	275
Tightness Test Method:	NN
Date Test:	Not reported
Next Test Date:	Not reported
Date Tank Closed:	Not reported
Register:	True
Modified By:	NRLOMBAR
Last Modified:	04/04/2011

Tank Number:	70WSS4
Tank Id:	238644
Tank Location:	3
Tank Type:	Steel/Carbon Steel/Iron
Tank Status:	In Service
Tank Model:	Not reported
Pipe Model:	Not reported
Install Date:	01/15/2011
Capacity Gallons:	275
Tightness Test Method:	NN
Date Test:	Not reported
Next Test Date:	Not reported
Date Tank Closed:	Not reported
Register:	True
Modified By:	NRLOMBAR
Last Modified:	04/04/2011

Tank Number:	715 BWY 1
Tank Id:	229524
Tank Location:	3
Tank Type:	Steel/Carbon Steel/Iron
Tank Status:	In Service
Tank Model:	Not reported
Pipe Model:	Not reported
Install Date:	04/15/1999
Capacity Gallons:	275
Tightness Test Method:	NN

NEW YORK UNIVERSITY CENTRAL PLANT (Continued) **1010023845**

Date Test:	Not reported
Next Test Date:	Not reported
Date Tank Closed:	Not reported
Register:	True
Modified By:	dxliving
Last Modified:	07/28/2009

Tank Number:	715 BWY 2
Tank Id:	229525
Tank Location:	3
Tank Type:	Steel/Carbon Steel/Iron
Tank Status:	In Service
Tank Model:	Not reported
Pipe Model:	Not reported
Install Date:	04/15/1999
Capacity Gallons:	25
Tightness Test Method:	NN
Date Test:	Not reported
Next Test Date:	Not reported
Date Tank Closed:	Not reported
Register:	True
Modified By:	dxliving
Last Modified:	07/28/2009

BF297 **NEW YORK UNIVERSITY** **RCRA-NonGen** **1007112448**
North **251 MERCER ST** **MANIFEST** **NYR000075762**
1/8-1/4 **NEW YORK, NY 10013** **NY Spills**
0.213 mi.
1122 ft. **Site 3 of 6 in cluster BF**

Relative:
Lower

Actual:
37 ft.

RCRA-NonGen:

Date form received by agency:	01/01/2007
Facility name:	NEW YORK UNIVERSITY
Facility address:	251 MERCER ST NEW YORK, NY 10013
EPA ID:	NYR000075762
Mailing address:	MERCER ST NEW YORK, NY 10013
Contact:	SUZANNE CASSIDY
Contact address:	MERCER ST C-O PERFORMANCE NEW YORK, NY 10013
Contact country:	US
Contact telephone:	(718) 805-6252
Contact email:	Not reported
EPA Region:	02
Land type:	State
Classification:	Non-Generator
Description:	Handler: Non-Generators do not presently generate hazardous waste

Owner/Operator Summary:

Owner/operator name:	NEW YORK UNIVERSITY
Owner/operator address:	251 MERCER ST NEW YORK, NY 10013
Owner/operator country:	US
Owner/operator telephone:	(212) 998-6060
Legal status:	State

NEW YORK UNIVERSITY (Continued) **1007112448**

Owner/Operator Type: Owner
Owner/Op start date: 01/01/2001
Owner/Op end date: Not reported

Owner/operator name: NEW YORK UNIVERSITY
Owner/operator address: 251 MERCER ST
NEW YORK, NY 10013
Owner/operator country: US
Owner/operator telephone: (212) 998-6060
Legal status: State
Owner/Operator Type: Operator
Owner/Op start date: 01/01/2001
Owner/Op end date: Not reported

Handler Activities Summary:
U.S. importer of hazardous waste: No
Mixed waste (haz. and radioactive): No
Recycler of hazardous waste: No
Transporter of hazardous waste: No
Treater, storer or disposer of HW: No
Underground injection activity: No
On-site burner exemption: No
Furnace exemption: No
Used oil fuel burner: No
Used oil processor: No
User oil refiner: No
Used oil fuel marketer to burner: No
Used oil Specification marketer: No
Used oil transfer facility: No
Used oil transporter: No

Historical Generators:
Date form received by agency: 01/01/2006
Facility name: NEW YORK UNIVERSITY
Classification: Not a generator, verified

Date form received by agency: 08/27/1999
Facility name: NEW YORK UNIVERSITY
Classification: Small Quantity Generator

Violation Status: No violations found

Evaluation Action Summary:
Evaluation date: 09/24/2009
Evaluation: COMPLIANCE EVALUATION INSPECTION ON-SITE
Area of violation: Not reported
Date achieved compliance: Not reported
Evaluation lead agency: EPA

NY MANIFEST:
EPA ID: NYR000075762
Country: USA
Mailing Name: NYU SCHOOL OF LAW FOUNDATION
Mailing Contact: CHARLES S VELLA
Mailing Address: 251 MERCER ST
Mailing Address 2: Not reported

NEW YORK UNIVERSITY (Continued) **1007112448**

Mailing City: NEW YORK
Mailing State: NY
Mailing Zip: 10013
Mailing Zip4: Not reported
Mailing Country: USA
Mailing Phone: 212-998-6060

Document ID: NYG1002105
Manifest Status: Not reported
Trans1 State ID: NYD077444263
Trans2 State ID: Not reported
Generator Ship Date: 09/10/1999
Trans1 Recv Date: 09/10/1999
Trans2 Recv Date: Not reported
TSD Site Recv Date: 09/13/1999
Part A Recv Date: Not reported
Part B Recv Date: Not reported
Generator EPA ID: NYR000075762
Trans1 EPA ID: NYD077444263
Trans2 EPA ID: Not reported
TSDF ID: NYPD1011
Waste Code: D007 - CHROMIUM 5.0 MG/L TCLP
Quantity: 00165
Units: G - Gallons (liquids only)* (8.3 pounds)
Number of Containers: 012
Container Type: DF - Fiberboard or plastic drums (glass)
Handling Method: T Chemical, physical, or biological treatment.
Specific Gravity: 01.00
Year: 99

NY Spills:
Site ID: 398343
Facility Addr2: Not reported
Facility ID: 0802239
Spill Number: 0802239
Facility Type: ER
SWIS: 3101
Investigator: jbvought
Referred To: Not reported
Spill Date: 5/28/2008
Reported to Dept: 5/28/2008
CID: 444
Spill Cause: Equipment Failure
Water Affected: Not reported
Spill Source: Institutional, Educational, Gov., Other
Spill Notifier: Responsible Party
Cleanup Ceased: Not reported
Cleanup Meets Std: False
Last Inspection: Not reported
Recommended Penalty: Penalty Not Recommended
UST Trust: False
Spill Class: Not reported
Spill Closed Dt: 1/19/2010
Remediation Phase: 0
Date Entered In Computer: 5/28/2008
Spill Record Last Update: 1/20/2010

NEW YORK UNIVERSITY (Continued) **1007112448**

Spiller Name:	CELESTE ROSER
Spiller Company:	NY UNIVERSITY
Spiller Address:	251 MERCER STREET
Spiller City,St,Zip:	MANHATTEN, NY
Spiller Company:	001
Contact Name:	CELESTE ROSER
Contact Phone:	(212) 998-1086
DEC Region:	2
DER Facility ID:	21403
DEC Memo:	05/28/08 Contaminated soil was discovered around underground return line. Return line will be replaced, as per Celeste Rufer.Ms. Rufer also indicated that tightness testing will be performed after the line replacement.CSL was sent to(via mail& facsimile@(212)995-4932) New York University 285 Mercer Street New York, NY 10003 Attn: Celeste Rufer (sr) 11/05/08-Vought-Received copy of submission of PBS registration to DEC Lombardo. 8/21/09- Complete file review by Intern EM Ibeh and DEC Vought File being reviewed is SP#0809019, spill date-11/08, at NYU 251 Mercer Street, NY 10003 {see SP# 0802239}. 6/30/08-TRC Solutions Report to DEC Vought stating that on 5/20/08, the diesel fuel pump associated with the southernmost 30,000gal. UST lost suction pressure indicating a clog or obstruction in the fuel oil supply line and the tank system was immediately taken out of service and in order to determine the cause of obstruction, hand excavation was performed to expose the fuel line. On 5/28/08, the fuel oil lines were exposed and petroleum impacted soil was observed adjacent to an elbow on the fuel oil line. The elbow on the fuel oil line was replaced by NYU plumbing staff afterwards, hand excavation was performed to remove the petroleum impacted soil. The sidewalls and bottom of the excavation were screened with a PID and based on observations, petroleum contamination in soil was confined horizontally to the immediate area of the former leaking fuel oil line and extended vertically downward. 3 post-excavation end-point samples were collected- 1 sample from the bottom of the excavation and 2 samples from the bottom of the northern and southern sidewalls. Due to presence of USTs, it was not practical to collect samples from the eastern and western sidewalls. Groundwater was not encountered in the excavation. Samples were analyzed for STARS Memo #1 VOCs and SVOCs. VOCs for the 3 samples were non-detect while SVOCs for south SW- Benzo(a)pyrene 0.18ppm and Benzo(b)fluoroanthene 0.25ppm; north SW- Benzo(a)pyrene 0.16ppm; BE- Benzo(a)pyrene 0.12ppm. A CD of the Spill Closure Letter Report was enclosed with the correspondence. 9/10/08- TRCSolutions Report same as above. 5/18/09- TRCSolutions Report to DEC Vought stating that the Tisch Building at the above-named address utilizes #2 fuel oil generators for the facility's cogeneration plant and that NYU maintains (3) 30,000gal. fuel oil (2 #2 and 1 #6 fuel oil) USTs (PBS #2-043982) to store fuel for the generators. That on 11/08, construction activities were initiated to re-line the northernmost 30,000gal. UST (tank #3) and on this day, during soil excavations to expose the surface of this UST, a historic out-of-service 4" diameter fuel oil line was identified. The line was oriented north-south, ~6" bgs and a hole ~a quarter inch in diameter was observed in the part of the line above the top of the UST and petroleum impacted soil was observed adjacent to the damaged historic fuel oil line thus a spill was reported to the DEC and a SP# was assigned. The line was removed 11/12/08 and after it was done, hand excavation was performed to remove the petroleum impacted soil. The sidewalls and bottom of the excavation were screened with a PID

NEW YORK UNIVERSITY (Continued) **1007112448**

for evidence of petroleum contamination along with inspection for staining and odors. Based on observations, petroleum contamination in soil was confined horizontally to ~3ftx2ft area in the immediate vicinity of the former leaking fuel oil line and extended vertically downward. On 3/27/09, the excavation was inspected and soil in the northern and southern sidewall exhibited no visual or olfactory evidence of contamination. PID readings for soil samples collected from the sidewalls of the excavation were not above background and soil from the bottom of the excavation exhibited no visual evidence of contamination; however, it exhibited a slight fuel oil odor and PID readings ranged from 50-100ppm. 3 post-excavation end-point samples were collected- 1 sample from the bottom of the excavation and 2 samples from the bottom of the northern and southern sidewalls. Due to presence of USTs, it was not practical to collect samples from the eastern and western sidewalls. Groundwater was not encountered in the excavation. VOCs for the 2 sidewall (SW) samples were below the RSCO for fuel oil contaminated soil but 1,2,4-Trimethylbenzene 26ppm, 1,3,5- Trimethylbenzene 13.ppm, m+p Xylenes 11.0ppm, Naphthalene 15.0ppm and o Xylene 9.7ppm were above RSCO for the sample from the bottom of the excavation (BE). SVOC samples from both SWs had Benzo(a)pyrene at 0.081ppm and 0.071ppm respectively while the BE concentrations were below RSCO. Report concluded that the SVOC concentration detected from the samples from the sidewalls were characteristic of the soil found at the site and not as a result of the spill. VOC exceedence was as a result of the residual fuel oil contamination at the bottom of the excavation. TRC requested spill closure as the historic fuel oil line has been removed and groundwater not being encountered in the excavation (borings installed for an adjacent project revealed that it is present at ~38ftbgs and is not potable). 08/26/09-Vought-Reviewed above notes and file with DEC Ibeh and message was left with TRC Guder (212-221-7822) that either groundwater sample at previous bottom endpoint sample location with site plan OR sensitive receptor survey with site plan is required. Letter to be issued upon callback from Guder. See also spill #0809019 at same site. 09/15/09-Vought-Received email from Guder that "I did receive your message from a few weeks back and I presented the options (groundwater or sensitive receptor survey) to NYU. I haven’t received a firm commitment on which way they are leaning but I am following up with them. As soon as I hear from them I will send you aquick note with the information." 10/04/09-Vought-Received email from TRC Richard Wetherbee that "You are correct in that both releases are associated with the same tank system; however, there were two separate small releases from different sets of piping associated with the USTs. The spills were discovered at different times (hence the separate spill cases) and each was remediated separately. At completion, one of the remedial excavations was entirely clean (Spill No. 0802239): no evidence of residual petroleum contamination; no detectable VOCs; and minor exceedances of TAGM RSCOs for benzo(a)pyrene and beno(b)fluoranthene (max concentration 0.25 mg/kg), which are attributed to the fill characteristics. The second remedial excavation (Spill No. 0809019) removed all petroleum impacted soil to a depth of approximately 20 feet below grade; however, field observations and lab results indicated the presence of residual fuel oil contamination at the base of the excavation. Going forward, we are managing the closure of the spill cases as one project - we are currently preparing a sensitive receptor survey report which will address both spill cases and

NEW YORK UNIVERSITY (Continued) **1007112448**

support our petition for no further action." 11/30/09-Vought-Received copy of report dated 11/30/09 from TRC Lindemuth entitled Sensitive Receptor Survey. Tisch Building located 251 Mercer uses #2 fuel oil generators for facilities cogeneration plant. "In conjunction with the contstruction of a cogeneration facility, the No. 2 fuel oil USTs were re-fitted and relined. During this work, petroleum impacted soil was observed in the vicinity of former fuel oil supply lines and spills were reported to the NYSDEC (Spill Case numbers 0809019 and 0802239)." Hand excavation of soils occurred at both spill locations. Additional excavation could not be performed at both locations due to a retaining wall. Tank area is located in a pedestrian plaza between two buildings. Groundwater at estimated depth of 38'bg. FOR SPILL NUMBER 0802239: Broken fill pipe at 7'bg and soil excavation performed to depth of 15'bg. 27 drums of contaminated soil removed. "Field observations indicated that the petroleum impacted soil was limited in extent and that no petroleum contaminated soil remained at the completion of the excavation". Soil analyticals for this spill number are below TAGM 4046 Requirements except for minor PAH's attibutable to fill material. FOR SPILL NUMBER 0809019: This spill found during relining of northern most UST. During excavation activities to top of UST, a out of service 4" diameter fuel oil fill line was identified. "A hole approximately one quarter inch in diameter was observed in the part of the fuel line above the top of the UST and petroleum impacted soil was observed." Soil was hand excavated to a depth of 20'bg and 26 drums of contaminated soil removed. Contaminated soil remained at base of excavation. Soil analyticals showed: 26000ppb 1,2,4-trimethylbenzene, 15,000ppb napthalene and 11000ppb xylene. Sensitive receptor includes evaluation of exposure pathways, use of surrounding buildings. "The results of the site reconnaissance indicated that the area in the vicinity of the release is paved with impermeable materials (e.g. concrete and asphalt) and that there are no sensitive receptors located on adjacent properties." Request spill closure. 1/19/10-Vought-This spill closed by Vought and above information forwarded to DEC Piper for possible spill closure of Spill #0809019. SCL sent to: New York University 285 Mercer Street New York, NY 10003 Attn: Celeste Rufer with cc to TRC Lindemuth.

Remarks: PBS No: 2-043982 hole in fuel return line and repairing will be started, has been shut down:

Material:

Site ID:	398343
Operable Unit ID:	1155231
Operable Unit:	01
Material ID:	2146095
Material Code:	0001
Material Name:	#2 Fuel Oil
Case No.:	Not reported
Material FA:	Petroleum
Quantity:	Not reported
Units:	Gallons
Recovered:	No
Resource Affected:	Not reported
Oxygenate:	False

Tank Test:

Site ID:	Not reported

NEW YORK UNIVERSITY (Continued) **1007112448**

Spill Tank Test:	Not reported
Tank Number:	Not reported
Tank Size:	Not reported
Test Method:	Not reported
Leak Rate:	Not reported
Gross Fail:	Not reported
Modified By:	Not reported
Last Modified:	Not reported
Test Method:	Not reported

BF298 **NYU CENTRAL PLANT** **FINDS** **1001493678**
North **251 MERCER STREET** **LTANKS** **N/A**
1/8-1/4 **NEW YORK CITY, NY 10012** **HIST LTANKS**
0.213 mi. **NY Spills**
1122 ft. **Site 4 of 6 in cluster BF** **AIRS**

Relative: Lower

Actual: 37 ft.

FINDS:

Registry ID: 110001603453

Environmental Interest/Information System

AFS (Aerometric Information Retrieval System (AIRS) Facility Subsystem) replaces the former Compliance Data System (CDS), the National Emission Data System (NEDS), and the Storage and Retrieval of Aerometric Data (SAROAD). AIRS is the national repository for information concerning airborne pollution in the United States. AFS is used to track emissions and compliance data from industrial plants. AFS data are utilized by states to prepare State Implementation Plans to comply with regulatory programs and by EPA as an input for the estimation of total national emissions. AFS is undergoing a major redesign to support facility operating permits required under Title V of the Clean Air Act.

The NEI (National Emissions Inventory) database contains information on stationary and mobile sources that emit criteria air pollutants and their precursors, as well as hazardous air pollutants (HAPs).

RCRAInfo is a national information system that supports the Resource Conservation and Recovery Act (RCRA) program through the tracking of events and activities related to facilities that generate, transport, and treat, store, or dispose of hazardous waste. RCRAInfo allows RCRA program staff to track the notification, permit, compliance, and corrective action activities required under RCRA.

FIS (New York - Facility Information System) is New York's Department of Environmental Conservation (DEC) information system for tracking environmental facility information found across the State.

CRITERIA AND HAZARDOUS AIR POLLUTANT INVENTORY

ICIS (Integrated Compliance Information System) is the Integrated Compliance Information System and provides a database that, when complete, will contain integrated Enforcement and Compliance information across most of EPA's programs. The vision for ICIS is to replace EPA's independent databases that contain Enforcement data with a single repository for that information. Currently, ICIS contains all Federal Administrative and Judicial enforcement actions. This

NYU CENTRAL PLANT (Continued) **1001493678**

information is maintained in ICIS by EPA in the Regional offices and it Headquarters. A future release of ICIS will replace the Permit Compliance System (PCS) which supports the NPDES and will integrate that information with Federal actions already in the system. ICIS also has the capability to track other activities occurring in the Region that support Compliance and Enforcement programs. These include; Incident Tracking, Compliance Assistance, and Compliance Monitoring.

LTANKS:

Site ID:	141532
Spill No:	0007785
Spill Date:	10/2/2000
Spill Cause:	Tank Test Failure
Spill Source:	Commercial/Industrial
Spill Class:	Known release that creates potential for fire or hazard. DEC Response. Willing Responsible Party. Corrective action taken.
Spill Closed Dt:	8/21/2001
Facility Addr2:	Not reported
Cleanup Ceased:	Not reported
Cleanup Meets Standard:	False
SWIS:	3101
Investigator:	MCTIBBE
Referred To:	Not reported
Reported to Dept:	10/2/2000
CID:	397
Water Affected:	Not reported
Spill Notifier:	Tank Tester
Last Inspection:	Not reported
Recommended Penalty:	Penalty Not Recommended
UST Involvement:	False
Remediation Phase:	0
Date Entered In Computer:	10/2/2000
Spill Record Last Update:	8/21/2001
Spiller Name:	BRIAN COSTELLO
Spiller Company:	NYU
Spiller Address:	251 MERCER ST
Spiller City,St,Zip:	MANHATTAN, ZZ
Spiller County:	001
Spiller Contact:	BRIAN COSTELLO
Spiller Phone:	(212) 829-0880
Spiller Extention:	Not reported
DEC Region:	2
DER Facility ID:	120835
DEC Memo:	Prior to Sept, 2004 data translation this spill Lead_DEC Field was "TIBBE" SYSTEM FAILED. FILL LINE ISOLATED AND FAILED. NEW FILL INSTALLED. SYSTEM TESTED AND PASSED. BORING PERFORMED NEXT TO FORMER FILL TO 6.5 FEET. ONLY MINOR CONTAMINATION BELOW TAGM ENCOUNTERED.
Remarks:	TANK TEST FAILURE

Material:

Site ID:	141532
Operable Unit ID:	828485
Operable Unit:	01
Material ID:	545311
Material Code:	0013

NYU CENTRAL PLANT (Continued) **1001493678**

Material Name: Lube Oil
Case No.: Not reported
Material FA: Petroleum
Quantity: 0
Units: Gallons
Recovered: No
Resource Affected: Not reported
Oxygenate: False

Tank Test:
Site ID: 141532
Spill Tank Test: 1525917
Tank Number: 1
Tank Size: 6000
Test Method: 03
Leak Rate: 0
Gross Fail: Not reported
Modified By: Spills
Last Modified: 10/1/2004
Test Method: Horner EZ Check I or II

HIST LTANKS:
Region of Spill: 2
Spill Number: 0007785
Spill Date: 10/02/2000
Spill Time: 16:15
Spill Cause: Tank Test Failure
Resource Affectd: On Land
Water Affected: Not reported
Spill Source: Other Commercial/Industrial
Spill Class: Known release that creates potential for fire or hazard. DEC Response. Willing Responsible Party. Corrective action taken.
Spill Closed Dt: 08/21/01
Cleanup Ceased: / /
Cleanup Meets Standard: False
Investigator: TIBBE
Caller Name: Not reported
Caller Agency: Not reported
Caller Phone: Not reported
Caller Extension: Not reported
Notifier Name: Not reported
Notifier Agency: Not reported
Notifier Phone: Not reported
Notifier Extension: Not reported
Reported to Department Date: 10/02/00
Reported to Department Time: 17:39
SWIS: 62
Spiller Contact: BRIAN COSTELLO
Spiller Phone: (212) 829-0880
Spiller Extention: Not reported
Spiller Name: NYU
Spiller Address: 251 MERCER ST
Spiller City,St,Zip: MANHATTAN
Spiller Cleanup Date: / /
Facility Contact: BRIAN COSTELLO

NYU CENTRAL PLANT (Continued) **1001493678**

Facility Phone: (212) 829-0880
Facility Extention: Not reported
Spill Notifier: Tank Tester
PBS Number: Not reported
Last Inspection: / /
Recommended Penalty: Penalty Not Recommended
Enforcement Date: / /
Investigation Complete: / /
UST Involvement: False
Date Region Sent Summary to Central Office: / /
Corrective Action Plan Submitted: / /
Date Spill Entered In Computer Data File: 10/02/00
Time Spill Entered In Computer Data File: Not reported
Spill Record Last Update: 08/21/01
Is Updated: False

Tank:
PBS Number: Not reported
Tank Number: 1
Tank Size: 6000
Test Method: Horner EZ Check
Leak Rate Failed Tank: 0.00
Gross Leak Rate: Not reported

Material:
Material Class Type: Petroleum
Quantity Spilled: 0
Unkonwn Quantity Spilled: False
Units: Gallons
Quantity Recovered: 0
Unkonwn Quantity Recovered: False
Material: LUBRICATING OIL
Class Type: LUBRICATING OIL
Times Material Entry In File: 292
CAS Number: Not reported
Last Date: Not reported
Material: LUBE OIL
Class Type: LUBE OIL
Times Material Entry In File: 295
CAS Number: Not reported
Last Date: 19940728
DEC Remarks: SYSTEM FAILED. FILL LINE ISOLATED AND FAILED. NEW FILL INSTALLED. SYSTEM TESTED AND PASSED. BORING PERFORMED NEXT TO FORMER FILL TO 6.5 FEET. ONLY MINOR CONTAMINATION BELOW TAGM ENCOUNTERED.
Spill Cause: TANK TEST FAILURE

NY Spills:
Site ID: 261653
Facility Addr2: Not reported
Facility ID: 9507265
Spill Number: 9507265
Facility Type: ER
SWIS: 3101
Investigator: JMKRIMGO
Referred To: Not reported
Spill Date: 9/13/1995
Reported to Dept: 9/13/1995

NYU CENTRAL PLANT (Continued) **1001493678**

CID:	Not reported
Spill Cause:	Equipment Failure
Water Affected:	Not reported
Spill Source:	Tank Truck
Spill Notifier:	Responsible Party
Cleanup Ceased:	Not reported
Cleanup Meets Std:	False
Last Inspection:	Not reported
Recommended Penalty:	Penalty Not Recommended
UST Trust:	False
Spill Class:	Known release with minimal potential for fire or hazard. DEC Response. Willing Responsible Party. Corrective action taken.
Spill Closed Dt:	10/13/1995
Remediation Phase:	0
Date Entered In Computer:	12/27/1948
Spill Record Last Update:	11/6/1995
Spiller Name:	Not reported
Spiller Company:	CASTLE OIL
Spiller Address:	Not reported
Spiller City,St,Zip:	NY
Spiller Company:	999
Contact Name:	Not reported
Contact Phone:	Not reported
DEC Region:	2
DER Facility ID:	213675
DEC Memo:	Prior to Sept, 2004 data translation this spill Lead_DEC Field was "KRIMGOLD"
Remarks:	Not reported

Material:

Site ID:	Not reported
Operable Unit ID:	Not reported
Operable Unit:	Not reported
Material ID:	Not reported
Material Code:	Not reported
Material Name:	Not reported
Case No.:	Not reported
Material FA:	Not reported
Quantity:	Not reported
Units:	Not reported
Recovered:	Not reported
Resource Affected:	Not reported
Oxygenate:	Not reported

Tank Test:

Site ID:	Not reported
Spill Tank Test:	Not reported
Tank Number:	Not reported
Tank Size:	Not reported
Test Method:	Not reported
Leak Rate:	Not reported
Gross Fail:	Not reported
Modified By:	Not reported
Last Modified:	Not reported
Test Method:	Not reported

NYU CENTRAL PLANT (Continued) **1001493678**

Site ID:	261652
Facility Addr2:	Not reported
Facility ID:	0101499
Spill Number:	0101499
Facility Type:	ER
SWIS:	3101
Investigator:	MXTIPPLE
Referred To:	Not reported
Spill Date:	5/8/2001
Reported to Dept:	5/8/2001
CID:	282
Spill Cause:	Unknown
Water Affected:	Not reported
Spill Source:	Unknown
Spill Notifier:	Local Agency
Cleanup Ceased:	Not reported
Cleanup Meets Std:	False
Last Inspection:	Not reported
Recommended Penalty:	Penalty Not Recommended
UST Trust:	False
Spill Class:	Known release with minimal potential for fire or hazard. DEC Response. Willing Responsible Party. Corrective action taken.
Spill Closed Dt:	5/18/2001
Remediation Phase:	0
Date Entered In Computer:	5/8/2001
Spill Record Last Update:	5/18/2001
Spiller Name:	N/A
Spiller Company:	JOSEPH STERN
Spiller Address:	N/A
Spiller City,St,Zip:	N/A, ZZ
Spiller Company:	001
Contact Name:	MR SOLECKI
Contact Phone:	(212) 637-5000
DEC Region:	2
DER Facility ID:	213675
DEC Memo:	Prior to Sept, 2004 data translation this spill Lead_DEC Field was "TIPPLE" SITE VISIT REVEALED NO LEAK, VERY SMALL STAIN (+-2") NEAR OIL FILL PORT.
Remarks:	caller stated there was a underground leak from a oil line the caller was a annonymous caller.

Material:

Site ID:	261652
Operable Unit ID:	840329
Operable Unit:	01
Material ID:	537204
Material Code:	9999
Material Name:	Other -
Case No.:	Not reported
Material FA:	Petroleum
Quantity:	0
Units:	Gallons
Recovered:	No
Resource Affected:	Not reported
Oxygenate:	False

Tank Test:

NYU CENTRAL PLANT (Continued) **1001493678**

Site ID:	Not reported
Spill Tank Test:	Not reported
Tank Number:	Not reported
Tank Size:	Not reported
Test Method:	Not reported
Leak Rate:	Not reported
Gross Fail:	Not reported
Modified By:	Not reported
Last Modified:	Not reported
Test Method:	Not reported

Click this hyperlink while viewing on your computer to access additional NY_SPILL: detail in the EDR Site Report.

AIRS:

Permit Type:	Air Title V Facility
Permit Status:	Issued
Issue Date:	2010-01-19
Expiration Date:	2015-01-18
County Fips:	Not reported
DEC Id:	2620500246
Emission Unit Id:	Not reported
Process Id:	Not reported
Contaminant Name/cas:	Not reported
Epa Control Code:	Not reported
Contol Eff:	Not reported
Emissions:	Not reported
Unit:	Not reported

Detail:

Year:	2009
DECID:	2620500246
Facility Name:	NYU CENTRAL PLANT
CAS #:	000086737
Contaminant:	FLUORENE
Amount (Lbs/Yr):	2.41498435999075
Year:	2009
DECID:	2620500246
Facility Name:	NYU CENTRAL PLANT
CAS #:	000091203
Contaminant:	NAPHTHALENE
Amount (Lbs/Yr):	24.6863003645268
Year:	2009
DECID:	2620500246
Facility Name:	NYU CENTRAL PLANT
CAS #:	000091576
Contaminant:	2-METHYL NAPHTHALENE
Amount (Lbs/Yr):	9.94594277783999E-03
Year:	2009
DECID:	2620500246
Facility Name:	NYU CENTRAL PLANT
CAS #:	000106978
Contaminant:	BUTANE

NYU CENTRAL PLANT (Continued) **1001493678**

Amount (Lbs/Yr): 588.345517223275

Year: 2009
DECID: 2620500246
Facility Name: NYU CENTRAL PLANT
CAS #: 000107028
Contaminant: ACROLEIN
Amount (Lbs/Yr): 1.4860104

Year: 2009
DECID: 2620500246
Facility Name: NYU CENTRAL PLANT
CAS #: 000108883
Contaminant: TOLUENE
Amount (Lbs/Yr): 53.9435394088377

Year: 2009
DECID: 2620500246
Facility Name: NYU CENTRAL PLANT
CAS #: 000109660
Contaminant: PENTANE
Amount (Lbs/Yr): 728.427783228816

Year: 2009
DECID: 2620500246
Facility Name: NYU CENTRAL PLANT
CAS #: 000110543
Contaminant: HEXANE
Amount (Lbs/Yr): 504.29615761995

Year: 2009
DECID: 2620500246
Facility Name: NYU CENTRAL PLANT
CAS #: 000115071
Contaminant: PROPYLENE
Amount (Lbs/Yr): 526.1382

Year: 2009
DECID: 2620500246
Facility Name: NYU CENTRAL PLANT
CAS #: 000120127
Contaminant: ANTHRACENE
Amount (Lbs/Yr): 0.232947994277784

Year: 2009
DECID: 2620500246
Facility Name: NYU CENTRAL PLANT
CAS #: 000124389
Contaminant: CARBON DIOXIDE
Amount (Lbs/Yr): 80458200

Year: 2009
DECID: 2620500246
Facility Name: NYU CENTRAL PLANT
CAS #: 000129000
Contaminant: PYRENE
Amount (Lbs/Yr): 0.70170387141205

NYU CENTRAL PLANT (Continued) **1001493678**

Year: 2009
DECID: 2620500246
Facility Name: NYU CENTRAL PLANT
CAS #: 000191242
Contaminant: BENZO[G,H,I]PERYLENE
Amount (Lbs/Yr): 0.105347777138892

Year: 2009
DECID: 2620500246
Facility Name: NYU CENTRAL PLANT
CAS #: 000205992
Contaminant: BENZO[B]FLUORANTHENE
Amount (Lbs/Yr): 0.210069745708338

Year: 2009
DECID: 2620500246
Facility Name: NYU CENTRAL PLANT
CAS #: 000206440
Contaminant: FLUORANTHENE
Amount (Lbs/Yr): 0.76122064284723

Year: 2009
DECID: 2620500246
Facility Name: NYU CENTRAL PLANT
CAS #: 000207089
Contaminant: BENZO[K]FLUORANTHENE
Amount (Lbs/Yr): 4.16147361576199E-02

Year: 2009
DECID: 2620500246
Facility Name: NYU CENTRAL PLANT
CAS #: 000218019
Contaminant: CHRYSENE
Amount (Lbs/Yr): 0.28903169615762

Year: 2009
DECID: 2620500246
Facility Name: NYU CENTRAL PLANT
CAS #: 000630080
Contaminant: CARBON MONOXIDE
Amount (Lbs/Yr): 201879.2

Year: 2009
DECID: 2620500246
Facility Name: NYU CENTRAL PLANT
CAS #: 001330207
Contaminant: XYLENE, M, O & P MIXT.
Amount (Lbs/Yr): 36.39594

Year: 2009
DECID: 2620500246
Facility Name: NYU CENTRAL PLANT
CAS #: 007439921
Contaminant: LEAD
Amount (Lbs/Yr): 0.207207141205

Year: 2009

NYU CENTRAL PLANT (Continued) **1001493678**

DECID: 2620500246
Facility Name: NYU CENTRAL PLANT
CAS #: 007439965
Contaminant: MANGANESE
Amount (Lbs/Yr): 0.1574774273158

Year: 2009
DECID: 2620500246
Facility Name: NYU CENTRAL PLANT
CAS #: 007439976
Contaminant: MERCURY
Amount (Lbs/Yr): 0.1077477134266

Year: 2009
DECID: 2620500246
Facility Name: NYU CENTRAL PLANT
CAS #: 007439987
Contaminant: MOLYBDENUM
Amount (Lbs/Yr): 0.455855710651

Year: 2009
DECID: 2620500246
Facility Name: NYU CENTRAL PLANT
CAS #: 007440020
Contaminant: NICKEL METAL AND INSOLUBLE COMPOUNDS
Amount (Lbs/Yr): 0.870269993060999

Year: 2009
DECID: 2620500246
Facility Name: NYU CENTRAL PLANT
CAS #: 007440382
Contaminant: ARSENIC
Amount (Lbs/Yr): 0.082882856482

Year: 2009
DECID: 2620500246
Facility Name: NYU CENTRAL PLANT
CAS #: 007440393
Contaminant: BARIUM
Amount (Lbs/Yr): 1.823422842604

Year: 2009
DECID: 2620500246
Facility Name: NYU CENTRAL PLANT
CAS #: 007440417
Contaminant: BERYLLIUM
Amount (Lbs/Yr): 0.01049597138892

Year: 2009
DECID: 2620500246
Facility Name: NYU CENTRAL PLANT
CAS #: 007440439
Contaminant: CADMIUM
Amount (Lbs/Yr): 0.455855710651

Year: 2009
DECID: 2620500246

NYU CENTRAL PLANT (Continued) **1001493678**

Facility Name: NYU CENTRAL PLANT
CAS #: 007440473
Contaminant: CHROMIUM
Amount (Lbs/Yr): 0.580179995374

Year: 2009
DECID: 2620500246
Facility Name: NYU CENTRAL PLANT
CAS #: 007440484
Contaminant: COBALT
Amount (Lbs/Yr): 0.03481079972244

Year: 2009
DECID: 2620500246
Facility Name: NYU CENTRAL PLANT
CAS #: 007440508
Contaminant: COPPER
Amount (Lbs/Yr): 0.3522521400485

Year: 2009
DECID: 2620500246
Facility Name: NYU CENTRAL PLANT
CAS #: 007440622
Contaminant: VANADIUM
Amount (Lbs/Yr): 0.953152849542999

Year: 2009
DECID: 2620500246
Facility Name: NYU CENTRAL PLANT
CAS #: 007440666
Contaminant: ZINC
Amount (Lbs/Yr): 12.01801418989

Year: 2009
DECID: 2620500246
Facility Name: NYU CENTRAL PLANT
CAS #: 007446095
Contaminant: SULFUR DIOXIDE
Amount (Lbs/Yr): 100279.74

Year: 2009
DECID: 2620500246
Facility Name: NYU CENTRAL PLANT
CAS #: 007664417
Contaminant: AMMONIA
Amount (Lbs/Yr): 1256.232

Year: 2009
DECID: 2620500246
Facility Name: NYU CENTRAL PLANT
CAS #: 007782492
Contaminant: SELENIUM
Amount (Lbs/Yr): 0.05991594277784

Year: 2009
DECID: 2620500246
Facility Name: NYU CENTRAL PLANT

NYU CENTRAL PLANT (Continued) **1001493678**

CAS #: 010024972
Contaminant: NITROUS OXIDE
Amount (Lbs/Yr): 1061.61

Year: 2009
DECID: 2620500246
Facility Name: NYU CENTRAL PLANT
CAS #: 025321226
Contaminant: DICHLOROBENZENE
Amount (Lbs/Yr): 0.3361974384133

Year: 2009
DECID: 2620500246
Facility Name: NYU CENTRAL PLANT
CAS #: 0NY075025
Contaminant: PM 2.5
Amount (Lbs/Yr): 15544.378546316

Year: 2009
DECID: 2620500246
Facility Name: NYU CENTRAL PLANT
CAS #: 0NY075105
Contaminant: UNSPECIATED PM-10 (EMISSION STATEMENT USE ONLY)
Amount (Lbs/Yr): 3205.22269172

Year: 2009
DECID: 2620500246
Facility Name: NYU CENTRAL PLANT
CAS #: 0NY210000
Contaminant: OXIDES OF NITROGEN
Amount (Lbs/Yr): 626679

Year: 2009
DECID: 2620500246
Facility Name: NYU CENTRAL PLANT
CAS #: 0NY998100
Contaminant: UNSPECIATED VOC (EMISSION STATEMENT USE ONLY)
Amount (Lbs/Yr): 15700.71199926

Year: 2009
DECID: 2620500246
Facility Name: NYU CENTRAL PLANT
CAS #: 000050000
Contaminant: FORMALDEHYDE
Amount (Lbs/Yr): 91.7788019008312

Year: 2009
DECID: 2620500246
Facility Name: NYU CENTRAL PLANT
CAS #: 000050328
Contaminant: BENZO(A)PYRENE
Amount (Lbs/Yr): 4.88012574384133E-02

Year: 2009
DECID: 2620500246
Facility Name: NYU CENTRAL PLANT
CAS #: 000053703

NYU CENTRAL PLANT (Continued) **1001493678**

Contaminant: DIBENZ[A,H]ANTHRACENE
Amount (Lbs/Yr): 6.55848774384133E-02

Year: 2009
DECID: 2620500246
Facility Name: NYU CENTRAL PLANT
CAS #: 000056553
Contaminant: BENZO(A)ANTHRACENE
Amount (Lbs/Yr): 0.11780105615762

Year: 2009
DECID: 2620500246
Facility Name: NYU CENTRAL PLANT
CAS #: 000071432
Contaminant: BENZENE
Amount (Lbs/Yr): 146.926425517223

Year: 2009
DECID: 2620500246
Facility Name: NYU CENTRAL PLANT
CAS #: 000074828
Contaminant: METHANE
Amount (Lbs/Yr): 210907.065

Year: 2009
DECID: 2620500246
Facility Name: NYU CENTRAL PLANT
CAS #: 000074840
Contaminant: ETHANE
Amount (Lbs/Yr): 1292.08

Year: 2009
DECID: 2620500246
Facility Name: NYU CENTRAL PLANT
CAS #: 000074986
Contaminant: PROPANE
Amount (Lbs/Yr): 448.263251217733

Year: 2009
DECID: 2620500246
Facility Name: NYU CENTRAL PLANT
CAS #: 000075070
Contaminant: ACETALDEHYDE
Amount (Lbs/Yr): 4.752216

Year: 2009
DECID: 2620500246
Facility Name: NYU CENTRAL PLANT
CAS #: 000083329
Contaminant: ACENAPHTHENE
Amount (Lbs/Yr): 0.883300345708338

Year: 2009
DECID: 2620500246
Facility Name: NYU CENTRAL PLANT
CAS #: 000085018
Contaminant: PHENANTHRENE

NYU CENTRAL PLANT (Continued) **1001493678**

Amount (Lbs/Yr): 7.69882679704419

Year: 2009
DECID: 2620500246
Facility Name: NYU CENTRAL PLANT
CAS #: 000050000
Contaminant: FORMALDEHYDE
Amount (Lbs/Yr): 122.307942040816

Year: 2009
DECID: 2620500246
Facility Name: NYU CENTRAL PLANT
CAS #: 000050328
Contaminant: BENZO(A)PYRENE
Amount (Lbs/Yr): 1.67122448979592

Year: 2009
DECID: 2620500246
Facility Name: NYU CENTRAL PLANT
CAS #: 000053703
Contaminant: DIBENZ[A,H]ANTHRACENE
Amount (Lbs/Yr): 1.67122448979592

Year: 2009
DECID: 2620500246
Facility Name: NYU CENTRAL PLANT
CAS #: 000056553
Contaminant: BENZO(A)ANTHRACENE
Amount (Lbs/Yr): 1.67122448979592

Year: 2009
DECID: 2620500246
Facility Name: NYU CENTRAL PLANT
CAS #: 000071432
Contaminant: BENZENE
Amount (Lbs/Yr): 89.9912724897959

Year: 2009
DECID: 2620500246
Facility Name: NYU CENTRAL PLANT
CAS #: 000074828
Contaminant: METHANE
Amount (Lbs/Yr): 3692.2624

Year: 2009
DECID: 2620500246
Facility Name: NYU CENTRAL PLANT
CAS #: 000074840
Contaminant: ETHANE
Amount (Lbs/Yr): 1853.8

Year: 2009
DECID: 2620500246
Facility Name: NYU CENTRAL PLANT
CAS #: 000074986
Contaminant: PROPANE
Amount (Lbs/Yr): 642.361836734694

NYU CENTRAL PLANT (Continued) **1001493678**

Year: 2009
DECID: 2620500246
Facility Name: NYU CENTRAL PLANT
CAS #: 000075070
Contaminant: ACETALDEHYDE
Amount (Lbs/Yr): 7.40016

Year: 2009
DECID: 2620500246
Facility Name: NYU CENTRAL PLANT
CAS #: 000075569
Contaminant: PROPANE, 1,2-EPOXY-
Amount (Lbs/Yr): 3.190116

Year: 2009
DECID: 2620500246
Facility Name: NYU CENTRAL PLANT
CAS #: 000083329
Contaminant: ACENAPHTHENE
Amount (Lbs/Yr): 1.99703987723491

Year: 2009
DECID: 2620500246
Facility Name: NYU CENTRAL PLANT
CAS #: 000085018
Contaminant: PHENANTHRENE
Amount (Lbs/Yr): 5.67122448979592

Year: 2009
DECID: 2620500246
Facility Name: NYU CENTRAL PLANT
CAS #: 000086737
Contaminant: FLUORENE
Amount (Lbs/Yr): 1.99703987723491

Year: 2009
DECID: 2620500246
Facility Name: NYU CENTRAL PLANT
CAS #: 000091203
Contaminant: NAPHTHALENE
Amount (Lbs/Yr): 15.8142296897959

Year: 2009
DECID: 2620500246
Facility Name: NYU CENTRAL PLANT
CAS #: 000091576
Contaminant: 2-METHYL NAPHTHALENE
Amount (Lbs/Yr): 0.997039877234909

Year: 2009
DECID: 2620500246
Facility Name: NYU CENTRAL PLANT
CAS #: 000100414
Contaminant: ETHYLBENZENE
Amount (Lbs/Yr): 3.520128

Year: 2009

NYU CENTRAL PLANT (Continued) **1001493678**

DECID: 2620500246
Facility Name: NYU CENTRAL PLANT
CAS #: 000106978
Contaminant: BUTANE
Amount (Lbs/Yr): 843.057959183674

Year: 2009
DECID: 2620500246
Facility Name: NYU CENTRAL PLANT
CAS #: 000106990
Contaminant: 1,3-BUTADIENE
Amount (Lbs/Yr): 0.04730172

Year: 2009
DECID: 2620500246
Facility Name: NYU CENTRAL PLANT
CAS #: 000107028
Contaminant: ACROLEIN
Amount (Lbs/Yr): 1.7040256

Year: 2009
DECID: 2620500246
Facility Name: NYU CENTRAL PLANT
CAS #: 000108883
Contaminant: TOLUENE
Amount (Lbs/Yr): 47.6429689795918

Year: 2009
DECID: 2620500246
Facility Name: NYU CENTRAL PLANT
CAS #: 000109660
Contaminant: PENTANE
Amount (Lbs/Yr): 1043.75408163265

Year: 2009
DECID: 2620500246
Facility Name: NYU CENTRAL PLANT
CAS #: 000110543
Contaminant: HEXANE
Amount (Lbs/Yr): 722.237551020408

Year: 2009
DECID: 2620500246
Facility Name: NYU CENTRAL PLANT
CAS #: 000115071
Contaminant: PROPYLENE
Amount (Lbs/Yr): 318

Year: 2009
DECID: 2620500246
Facility Name: NYU CENTRAL PLANT
CAS #: 000120127
Contaminant: ANTHRACENE
Amount (Lbs/Yr): 1.00142276102125

Year: 2009
DECID: 2620500246

NYU CENTRAL PLANT (Continued) **1001493678**

Facility Name: NYU CENTRAL PLANT
CAS #: 000124389
Contaminant: CARBON DIOXIDE
Amount (Lbs/Yr): 109978931

Year: 2009
DECID: 2620500246
Facility Name: NYU CENTRAL PLANT
CAS #: 000129000
Contaminant: PYRENE
Amount (Lbs/Yr): 1.99703987723491

Year: 2009
DECID: 2620500246
Facility Name: NYU CENTRAL PLANT
CAS #: 000191242
Contaminant: BENZO[G,H,I]PERYLENE
Amount (Lbs/Yr): 1.99703987723491

Year: 2009
DECID: 2620500246
Facility Name: NYU CENTRAL PLANT
CAS #: 000205992
Contaminant: BENZO[B]FLUORANTHENE
Amount (Lbs/Yr): 1.99703987723491

Year: 2009
DECID: 2620500246
Facility Name: NYU CENTRAL PLANT
CAS #: 000206440
Contaminant: FLUORANTHENE
Amount (Lbs/Yr): 1.99703987723491

Year: 2009
DECID: 2620500246
Facility Name: NYU CENTRAL PLANT
CAS #: 000207089
Contaminant: BENZO[K]FLUORANTHENE
Amount (Lbs/Yr): 1.67122448979592

Year: 2009
DECID: 2620500246
Facility Name: NYU CENTRAL PLANT
CAS #: 000218019
Contaminant: CHRYSENE
Amount (Lbs/Yr): 1.67122448979592

Year: 2009
DECID: 2620500246
Facility Name: NYU CENTRAL PLANT
CAS #: 000630080
Contaminant: CARBON MONOXIDE
Amount (Lbs/Yr): 162472.14

Year: 2009
DECID: 2620500246
Facility Name: NYU CENTRAL PLANT

NYU CENTRAL PLANT (Continued) **1001493678**

CAS #: 001330207
Contaminant: XYLENE, M, O & P MIXT.
Amount (Lbs/Yr): 29.040256

Year: 2009
DECID: 2620500246
Facility Name: NYU CENTRAL PLANT
CAS #: 007439921
Contaminant: LEAD
Amount (Lbs/Yr): 1.23234015723491

Year: 2009
DECID: 2620500246
Facility Name: NYU CENTRAL PLANT
CAS #: 007439965
Contaminant: MANGANESE
Amount (Lbs/Yr): 1.99703987723491

Year: 2009
DECID: 2620500246
Facility Name: NYU CENTRAL PLANT
CAS #: 007439976
Contaminant: MERCURY
Amount (Lbs/Yr): 1.99703987723491

Year: 2009
DECID: 2620500246
Facility Name: NYU CENTRAL PLANT
CAS #: 007439987
Contaminant: MOLYBDENUM
Amount (Lbs/Yr): 0.997039877234909

Year: 2009
DECID: 2620500246
Facility Name: NYU CENTRAL PLANT
CAS #: 007440020
Contaminant: NICKEL METAL AND INSOLUBLE COMPOUNDS
Amount (Lbs/Yr): 14.2449158935978

Year: 2009
DECID: 2620500246
Facility Name: NYU CENTRAL PLANT
CAS #: 007440360
Contaminant: ANTIMONY
Amount (Lbs/Yr): 1

Year: 2009
DECID: 2620500246
Facility Name: NYU CENTRAL PLANT
CAS #: 007440382
Contaminant: ARSENIC
Amount (Lbs/Yr): 1.99703987723491

Year: 2009
DECID: 2620500246
Facility Name: NYU CENTRAL PLANT
CAS #: 007440393

NYU CENTRAL PLANT (Continued) **1001493678**

Contaminant: BARIUM
Amount (Lbs/Yr): 2.99111963170473

Year: 2009
DECID: 2620500246
Facility Name: NYU CENTRAL PLANT
CAS #: 007440417
Contaminant: BERYLLIUM
Amount (Lbs/Yr): 1.99703987723491

Year: 2009
DECID: 2620500246
Facility Name: NYU CENTRAL PLANT
CAS #: 007440439
Contaminant: CADMIUM
Amount (Lbs/Yr): 1.99703987723491

Year: 2009
DECID: 2620500246
Facility Name: NYU CENTRAL PLANT
CAS #: 007440473
Contaminant: CHROMIUM
Amount (Lbs/Yr): 1.99703987723491

Year: 2009
DECID: 2620500246
Facility Name: NYU CENTRAL PLANT
CAS #: 007440484
Contaminant: COBALT
Amount (Lbs/Yr): 1.99703987723491

Year: 2009
DECID: 2620500246
Facility Name: NYU CENTRAL PLANT
CAS #: 007440508
Contaminant: COPPER
Amount (Lbs/Yr): 0.997039877234909

Year: 2009
DECID: 2620500246
Facility Name: NYU CENTRAL PLANT
CAS #: 007440622
Contaminant: VANADIUM
Amount (Lbs/Yr): 0.997039877234909

Year: 2009
DECID: 2620500246
Facility Name: NYU CENTRAL PLANT
CAS #: 007440666
Contaminant: ZINC
Amount (Lbs/Yr): 17.1916956734938

Year: 2009
DECID: 2620500246
Facility Name: NYU CENTRAL PLANT
CAS #: 007446095
Contaminant: SULFUR DIOXIDE

NYU CENTRAL PLANT (Continued) **1001493678**

Amount (Lbs/Yr): 38841.8

Year: 2009
DECID: 2620500246
Facility Name: NYU CENTRAL PLANT
CAS #: 007446119
Contaminant: SULFUR TRIOXIDE
Amount (Lbs/Yr): 266

Year: 2009
DECID: 2620500246
Facility Name: NYU CENTRAL PLANT
CAS #: 007664417
Contaminant: AMMONIA
Amount (Lbs/Yr): 2038.2624

Year: 2009
DECID: 2620500246
Facility Name: NYU CENTRAL PLANT
CAS #: 007782492
Contaminant: SELENIUM
Amount (Lbs/Yr): 1.01422761021255

Year: 2009
DECID: 2620500246
Facility Name: NYU CENTRAL PLANT
CAS #: 010024972
Contaminant: NITROUS OXIDE
Amount (Lbs/Yr): 1332.6

Year: 2009
DECID: 2620500246
Facility Name: NYU CENTRAL PLANT
CAS #: 025321226
Contaminant: DICHLOROBENZENE
Amount (Lbs/Yr): 0.671224489795918

Year: 2009
DECID: 2620500246
Facility Name: NYU CENTRAL PLANT
CAS #: 0NY075025
Contaminant: PM 2.5
Amount (Lbs/Yr): 11375.4099006397

Year: 2009
DECID: 2620500246
Facility Name: NYU CENTRAL PLANT
CAS #: 0NY075100
Contaminant: UNSPECIATED PARTICULATES (EMISSION STATEMENT USE ONLY)
Amount (Lbs/Yr): 312

Year: 2009
DECID: 2620500246
Facility Name: NYU CENTRAL PLANT
CAS #: 0NY075105
Contaminant: UNSPECIATED PM-10 (EMISSION STATEMENT USE ONLY)
Amount (Lbs/Yr): 6524

NYU CENTRAL PLANT (Continued) **1001493678**

Year: 2009
DECID: 2620500246
Facility Name: NYU CENTRAL PLANT
CAS #: 0NY210000
Contaminant: OXIDES OF NITROGEN
Amount (Lbs/Yr): 452046

Year: 2009
DECID: 2620500246
Facility Name: NYU CENTRAL PLANT
CAS #: 0NY998100
Contaminant: UNSPECIATED VOC (EMISSION STATEMENT USE ONLY)
Amount (Lbs/Yr): 12446.87183948

Permit Type: Not reported
Permit Status: Not reported
Issue Date: Not reported
Expiration Date: Not reported
County Fips: 36061
DEC Id: 2620500246
Emission Unit Id: 100000
Process Id: E02EI
Contaminant Name/cas: PM25-PRI
Epa Control Code: Not reported
Contol Eff: Not reported
Emissions: 1.10562994
Unit: TON

Permit Type: Not reported
Permit Status: Not reported
Issue Date: Not reported
Expiration Date: Not reported
County Fips: 36061
DEC Id: 2620500246
Emission Unit Id: 100000
Process Id: 002FP
Contaminant Name/cas: PM25-PRI
Epa Control Code: Not reported
Contol Eff: Not reported
Emissions: 0.54812305
Unit: TON

Permit Type: Not reported
Permit Status: Not reported
Issue Date: Not reported
Expiration Date: Not reported
County Fips: 36061
DEC Id: 2620500246
Emission Unit Id: 100000
Process Id: 001FP
Contaminant Name/cas: PM25-PRI
Epa Control Code: Not reported
Contol Eff: Not reported
Emissions: 0.71255644
Unit: TON

NYU CENTRAL PLANT (Continued) **1001493678**

Permit Type: Not reported
Permit Status: Not reported
Issue Date: Not reported
Expiration Date: Not reported
County Fips: 36061
DEC Id: 2620500246
Emission Unit Id: 100000
Process Id: E01EI
Contaminant Name/cas: PM25-PRI
Epa Control Code: Not reported
Contol Eff: Not reported
Emissions: 0.47728948
Unit: TON

Permit Type: Not reported
Permit Status: Not reported
Issue Date: Not reported
Expiration Date: Not reported
County Fips: 36061
DEC Id: 2620500246
Emission Unit Id: 100000
Process Id: E02EI
Contaminant Name/cas: 7440417
Epa Control Code: Not reported
Contol Eff: Not reported
Emissions: 0.0035
Unit: LB

Permit Type: Not reported
Permit Status: Not reported
Issue Date: Not reported
Expiration Date: Not reported
County Fips: 36061
DEC Id: 2620500246
Emission Unit Id: 100000
Process Id: E01EI
Contaminant Name/cas: 7440417
Epa Control Code: Not reported
Contol Eff: Not reported
Emissions: 0.003
Unit: LB

Permit Type: Not reported
Permit Status: Not reported
Issue Date: Not reported
Expiration Date: Not reported
County Fips: 36061
DEC Id: 2620500246
Emission Unit Id: 100000
Process Id: E02EI
Contaminant Name/cas: PM10-PRI
Epa Control Code: Not reported
Contol Eff: Not reported
Emissions: 1.105625
Unit: TON

Permit Type: Not reported

NYU CENTRAL PLANT (Continued) **1001493678**

Permit Status:	Not reported
Issue Date:	Not reported
Expiration Date:	Not reported
County Fips:	36061
DEC Id:	2620500246
Emission Unit Id:	100000
Process Id:	E02EI
Contaminant Name/cas:	NH3
Epa Control Code:	Not reported
Contol Eff:	Not reported
Emissions:	143.389999
Unit:	LB

Permit Type:	Not reported
Permit Status:	Not reported
Issue Date:	Not reported
Expiration Date:	Not reported
County Fips:	36061
DEC Id:	2620500246
Emission Unit Id:	100000
Process Id:	E02EI
Contaminant Name/cas:	86737
Epa Control Code:	Not reported
Contol Eff:	Not reported
Emissions:	0.0008
Unit:	LB

Permit Type:	Not reported
Permit Status:	Not reported
Issue Date:	Not reported
Expiration Date:	Not reported
County Fips:	36061
DEC Id:	2620500246
Emission Unit Id:	100000
Process Id:	E02EI
Contaminant Name/cas:	7782492
Epa Control Code:	Not reported
Contol Eff:	Not reported
Emissions:	0.007
Unit:	LB

Permit Type:	Not reported
Permit Status:	Not reported
Issue Date:	Not reported
Expiration Date:	Not reported
County Fips:	36061
DEC Id:	2620500246
Emission Unit Id:	200000
Process Id:	003FP
Contaminant Name/cas:	218019
Epa Control Code:	Not reported
Contol Eff:	Not reported
Emissions:	0.36000001
Unit:	LB

Permit Type:	Not reported
Permit Status:	Not reported

NYU CENTRAL PLANT (Continued) **1001493678**

Issue Date:	Not reported
Expiration Date:	Not reported
County Fips:	36061
DEC Id:	2620500246
Emission Unit Id:	200000
Process Id:	003FP
Contaminant Name/cas:	107028
Epa Control Code:	Not reported
Contol Eff:	Not reported
Emissions:	1.87999999
Unit:	LB

Permit Type:	Not reported
Permit Status:	Not reported
Issue Date:	Not reported
Expiration Date:	Not reported
County Fips:	36061
DEC Id:	2620500246
Emission Unit Id:	100000
Process Id:	E02EI
Contaminant Name/cas:	83329
Epa Control Code:	Not reported
Contol Eff:	Not reported
Emissions:	0.0005
Unit:	LB

Permit Type:	Not reported
Permit Status:	Not reported
Issue Date:	Not reported
Expiration Date:	Not reported
County Fips:	36061
DEC Id:	2620500246
Emission Unit Id:	200000
Process Id:	003FP
Contaminant Name/cas:	VOC
Epa Control Code:	Not reported
Contol Eff:	Not reported
Emissions:	9.2744199
Unit:	TON

Permit Type:	Not reported
Permit Status:	Not reported
Issue Date:	Not reported
Expiration Date:	Not reported
County Fips:	36061
DEC Id:	2620500246
Emission Unit Id:	200000
Process Id:	003FP
Contaminant Name/cas:	75070
Epa Control Code:	Not reported
Contol Eff:	Not reported
Emissions:	6.01999998
Unit:	LB

Permit Type:	Not reported
Permit Status:	Not reported
Issue Date:	Not reported

NYU CENTRAL PLANT (Continued) **1001493678**

Expiration Date:	Not reported
County Fips:	36061
DEC Id:	2620500246
Emission Unit Id:	100000
Process Id:	E02EI
Contaminant Name/cas:	CO
Epa Control Code:	Not reported
Contol Eff:	Not reported
Emissions:	12.2908349
Unit:	TON

Permit Type:	Not reported
Permit Status:	Not reported
Issue Date:	Not reported
Expiration Date:	Not reported
County Fips:	36061
DEC Id:	2620500246
Emission Unit Id:	100000
Process Id:	E02EI
Contaminant Name/cas:	85018
Epa Control Code:	Not reported
Contol Eff:	Not reported
Emissions:	0.0033
Unit:	LB

Permit Type:	Not reported
Permit Status:	Not reported
Issue Date:	Not reported
Expiration Date:	Not reported
County Fips:	36061
DEC Id:	2620500246
Emission Unit Id:	200000
Process Id:	003FP
Contaminant Name/cas:	85018
Epa Control Code:	Not reported
Contol Eff:	Not reported
Emissions:	9.75
Unit:	LB

Permit Type:	Not reported
Permit Status:	Not reported
Issue Date:	Not reported
Expiration Date:	Not reported
County Fips:	36061
DEC Id:	2620500246
Emission Unit Id:	200000
Process Id:	003FP
Contaminant Name/cas:	50000
Epa Control Code:	Not reported
Contol Eff:	Not reported
Emissions:	18.8600006
Unit:	LB

Permit Type:	Not reported
Permit Status:	Not reported
Issue Date:	Not reported
Expiration Date:	Not reported

NYU CENTRAL PLANT (Continued) **1001493678**

County Fips:	36061
DEC Id:	2620500246
Emission Unit Id:	200000
Process Id:	003FP
Contaminant Name/cas:	PM-PRI
Epa Control Code:	Not reported
Contol Eff:	Not reported
Emissions:	11.9521796
Unit:	TON

Permit Type:	Not reported
Permit Status:	Not reported
Issue Date:	Not reported
Expiration Date:	Not reported
County Fips:	36061
DEC Id:	2620500246
Emission Unit Id:	200000
Process Id:	003FP
Contaminant Name/cas:	56553
Epa Control Code:	Not reported
Contol Eff:	Not reported
Emissions:	0.14
Unit:	LB

Permit Type:	Not reported
Permit Status:	Not reported
Issue Date:	Not reported
Expiration Date:	Not reported
County Fips:	36061
DEC Id:	2620500246
Emission Unit Id:	200000
Process Id:	003FP
Contaminant Name/cas:	191242
Epa Control Code:	Not reported
Contol Eff:	Not reported
Emissions:	0.12999999
Unit:	LB

Permit Type:	Not reported
Permit Status:	Not reported
Issue Date:	Not reported
Expiration Date:	Not reported
County Fips:	36061
DEC Id:	2620500246
Emission Unit Id:	200000
Process Id:	003FP
Contaminant Name/cas:	120127
Epa Control Code:	Not reported
Contol Eff:	Not reported
Emissions:	0.28999999
Unit:	LB

Permit Type:	Not reported
Permit Status:	Not reported
Issue Date:	Not reported
Expiration Date:	Not reported
County Fips:	36061

NYU CENTRAL PLANT (Continued) **1001493678**

DEC Id: 2620500246
Emission Unit Id: 200000
Process Id: 003FP
Contaminant Name/cas: 86737
Epa Control Code: Not reported
Contol Eff: Not reported
Emissions: 3.05999994
Unit: LB

Permit Type: Not reported
Permit Status: Not reported
Issue Date: Not reported
Expiration Date: Not reported
County Fips: 36061
DEC Id: 2620500246
Emission Unit Id: 100000
Process Id: E02EI
Contaminant Name/cas: 7439921
Epa Control Code: Not reported
Contol Eff: Not reported
Emissions: 0.14
Unit: LB

Permit Type: Not reported
Permit Status: Not reported
Issue Date: Not reported
Expiration Date: Not reported
County Fips: 36061
DEC Id: 2620500246
Emission Unit Id: 100000
Process Id: 002FP
Contaminant Name/cas: 7440417
Epa Control Code: Not reported
Contol Eff: Not reported
Emissions: 0.0034
Unit: LB

Permit Type: Not reported
Permit Status: Not reported
Issue Date: Not reported
Expiration Date: Not reported
County Fips: 36061
DEC Id: 2620500246
Emission Unit Id: 100000
Process Id: E01EI
Contaminant Name/cas: 7440439
Epa Control Code: Not reported
Contol Eff: Not reported
Emissions: 0
Unit: LB

Permit Type: Not reported
Permit Status: Not reported
Issue Date: Not reported
Expiration Date: Not reported
County Fips: 36061
DEC Id: 2620500246

NYU CENTRAL PLANT (Continued) **1001493678**

Emission Unit Id: 100000
Process Id: E01EI
Contaminant Name/cas: 7439965
Epa Control Code: Not reported
Contol Eff: Not reported
Emissions: 0
Unit: LB

Permit Type: Not reported
Permit Status: Not reported
Issue Date: Not reported
Expiration Date: Not reported
County Fips: 36061
DEC Id: 2620500246
Emission Unit Id: 200000
Process Id: 003FP
Contaminant Name/cas: 50328
Epa Control Code: Not reported
Contol Eff: Not reported
Emissions: 0.05999999
Unit: LB

Permit Type: Not reported
Permit Status: Not reported
Issue Date: Not reported
Expiration Date: Not reported
County Fips: 36061
DEC Id: 2620500246
Emission Unit Id: 200000
Process Id: 003FP
Contaminant Name/cas: 108883
Epa Control Code: Not reported
Contol Eff: Not reported
Emissions: 67.1900024
Unit: LB

Permit Type: Not reported
Permit Status: Not reported
Issue Date: Not reported
Expiration Date: Not reported
County Fips: 36061
DEC Id: 2620500246
Emission Unit Id: 100000
Process Id: E01EI
Contaminant Name/cas: 7440020
Epa Control Code: Not reported
Contol Eff: Not reported
Emissions: 0
Unit: LB

Permit Type: Not reported
Permit Status: Not reported
Issue Date: Not reported
Expiration Date: Not reported
County Fips: 36061
DEC Id: 2620500246
Emission Unit Id: 100000

NYU CENTRAL PLANT (Continued) **1001493678**

Process Id: 002FP
Contaminant Name/cas: NOX
Epa Control Code: Not reported
Contol Eff: Not reported
Emissions: 16.6935
Unit: TON

Permit Type: Not reported
Permit Status: Not reported
Issue Date: Not reported
Expiration Date: Not reported
County Fips: 36061
DEC Id: 2620500246
Emission Unit Id: 100000
Process Id: 002FP
Contaminant Name/cas: 7439976
Epa Control Code: Not reported
Contol Eff: Not reported
Emissions: 0
Unit: LB

Permit Type: Not reported
Permit Status: Not reported
Issue Date: Not reported
Expiration Date: Not reported
County Fips: 36061
DEC Id: 2620500246
Emission Unit Id: 100000
Process Id: E01EI
Contaminant Name/cas: SO2
Epa Control Code: Not reported
Contol Eff: Not reported
Emissions: 16.5855097
Unit: TON

Permit Type: Not reported
Permit Status: Not reported
Issue Date: Not reported
Expiration Date: Not reported
County Fips: 36061
DEC Id: 2620500246
Emission Unit Id: 100000
Process Id: E01EI
Contaminant Name/cas: 7440484
Epa Control Code: Not reported
Contol Eff: Not reported
Emissions: 0
Unit: LB

Permit Type: Not reported
Permit Status: Not reported
Issue Date: Not reported
Expiration Date: Not reported
County Fips: 36061
DEC Id: 2620500246
Emission Unit Id: 100000
Process Id: 002FP

NYU CENTRAL PLANT (Continued) **1001493678**

Contaminant Name/cas: PM10-PRI
Epa Control Code: Not reported
Contol Eff: Not reported
Emissions: 1.47602502
Unit: TON

Permit Type: Not reported
Permit Status: Not reported
Issue Date: Not reported
Expiration Date: Not reported
County Fips: 36061
DEC Id: 2620500246
Emission Unit Id: 100000
Process Id: E02EI
Contaminant Name/cas: 50000
Epa Control Code: Not reported
Contol Eff: Not reported
Emissions: 14.75
Unit: LB

Permit Type: Not reported
Permit Status: Not reported
Issue Date: Not reported
Expiration Date: Not reported
County Fips: 36061
DEC Id: 2620500246
Emission Unit Id: 100000
Process Id: E02EI
Contaminant Name/cas: 120127
Epa Control Code: Not reported
Contol Eff: Not reported
Emissions: 0.0007
Unit: LB

Permit Type: Not reported
Permit Status: Not reported
Issue Date: Not reported
Expiration Date: Not reported
County Fips: 36061
DEC Id: 2620500246
Emission Unit Id: 100000
Process Id: E01EI
Contaminant Name/cas: 7439976
Epa Control Code: Not reported
Contol Eff: Not reported
Emissions: 0
Unit: LB

Permit Type: Not reported
Permit Status: Not reported
Issue Date: Not reported
Expiration Date: Not reported
County Fips: 36061
DEC Id: 2620500246
Emission Unit Id: 100000
Process Id: 002FP
Contaminant Name/cas: 7439965

NYU CENTRAL PLANT (Continued) **1001493678**

Epa Control Code:	Not reported
Contol Eff:	Not reported
Emissions:	0
Unit:	LB
Permit Type:	Not reported
Permit Status:	Not reported
Issue Date:	Not reported
Expiration Date:	Not reported
County Fips:	36061
DEC Id:	2620500246
Emission Unit Id:	100000
Process Id:	E02EI
Contaminant Name/cas:	191242
Epa Control Code:	Not reported
Contol Eff:	Not reported
Emissions:	0.0004
Unit:	LB
Permit Type:	Not reported
Permit Status:	Not reported
Issue Date:	Not reported
Expiration Date:	Not reported
County Fips:	36061
DEC Id:	2620500246
Emission Unit Id:	100000
Process Id:	E01EI
Contaminant Name/cas:	7440360
Epa Control Code:	Not reported
Contol Eff:	Not reported
Emissions:	0
Unit:	LB
Permit Type:	Not reported
Permit Status:	Not reported
Issue Date:	Not reported
Expiration Date:	Not reported
County Fips:	36061
DEC Id:	2620500246
Emission Unit Id:	200000
Process Id:	003FP
Contaminant Name/cas:	1330207
Epa Control Code:	Not reported
Contol Eff:	Not reported
Emissions:	46.1399993
Unit:	LB
Permit Type:	Not reported
Permit Status:	Not reported
Issue Date:	Not reported
Expiration Date:	Not reported
County Fips:	36061
DEC Id:	2620500246
Emission Unit Id:	200000
Process Id:	003FP
Contaminant Name/cas:	SO2
Epa Control Code:	Not reported

NYU CENTRAL PLANT (Continued) **1001493678**

Contol Eff: Not reported
Emissions: 24.1501992
Unit: TON

Permit Type: Not reported
Permit Status: Not reported
Issue Date: Not reported
Expiration Date: Not reported
County Fips: 36061
DEC Id: 2620500246
Emission Unit Id: 200000
Process Id: 003FP
Contaminant Name/cas: 91203
Epa Control Code: Not reported
Contol Eff: Not reported
Emissions: 31.0799999
Unit: LB

Permit Type: Not reported
Permit Status: Not reported
Issue Date: Not reported
Expiration Date: Not reported
County Fips: 36061
DEC Id: 2620500246
Emission Unit Id: 200000
Process Id: 003FP
Contaminant Name/cas: 71432
Epa Control Code: Not reported
Contol Eff: Not reported
Emissions: 185.550003
Unit: LB

Permit Type: Not reported
Permit Status: Not reported
Issue Date: Not reported
Expiration Date: Not reported
County Fips: 36061
DEC Id: 2620500246
Emission Unit Id: 200000
Process Id: 003FP
Contaminant Name/cas: CO
Epa Control Code: Not reported
Contol Eff: Not reported
Emissions: 101.622132
Unit: TON

Permit Type: Not reported
Permit Status: Not reported
Issue Date: Not reported
Expiration Date: Not reported
County Fips: 36061
DEC Id: 2620500246
Emission Unit Id: 200000
Process Id: 003FP
Contaminant Name/cas: 207089
Epa Control Code: Not reported
Contol Eff: Not reported

NYU CENTRAL PLANT (Continued) **1001493678**

Emissions:	0.05
Unit:	LB
Permit Type:	Not reported
Permit Status:	Not reported
Issue Date:	Not reported
Expiration Date:	Not reported
County Fips:	36061
DEC Id:	2620500246
Emission Unit Id:	200000
Process Id:	003FP
Contaminant Name/cas:	205992
Epa Control Code:	Not reported
Contol Eff:	Not reported
Emissions:	0.25999999
Unit:	LB
Permit Type:	Not reported
Permit Status:	Not reported
Issue Date:	Not reported
Expiration Date:	Not reported
County Fips:	36061
DEC Id:	2620500246
Emission Unit Id:	200000
Process Id:	003FP
Contaminant Name/cas:	129000
Epa Control Code:	Not reported
Contol Eff:	Not reported
Emissions:	0.87999999
Unit:	LB
Permit Type:	Not reported
Permit Status:	Not reported
Issue Date:	Not reported
Expiration Date:	Not reported
County Fips:	36061
DEC Id:	2620500246
Emission Unit Id:	100000
Process Id:	E02EI
Contaminant Name/cas:	SO2
Epa Control Code:	Not reported
Contol Eff:	Not reported
Emissions:	0.08779
Unit:	TON
Permit Type:	Not reported
Permit Status:	Not reported
Issue Date:	Not reported
Expiration Date:	Not reported
County Fips:	36061
DEC Id:	2620500246
Emission Unit Id:	100000
Process Id:	E02EI
Contaminant Name/cas:	NOX
Epa Control Code:	Not reported
Contol Eff:	Not reported
Emissions:	22.826

NYU CENTRAL PLANT (Continued) **1001493678**

Unit:	TON
Permit Type:	Not reported
Permit Status:	Not reported
Issue Date:	Not reported
Expiration Date:	Not reported
County Fips:	36061
DEC Id:	2620500246
Emission Unit Id:	100000
Process Id:	E02EI
Contaminant Name/cas:	91203
Epa Control Code:	Not reported
Contol Eff:	Not reported
Emissions:	0.11999999
Unit:	LB
Permit Type:	Not reported
Permit Status:	Not reported
Issue Date:	Not reported
Expiration Date:	Not reported
County Fips:	36061
DEC Id:	2620500246
Emission Unit Id:	200000
Process Id:	003FP
Contaminant Name/cas:	NOX
Epa Control Code:	Not reported
Contol Eff:	Not reported
Emissions:	139.427
Unit:	TON
Permit Type:	Not reported
Permit Status:	Not reported
Issue Date:	Not reported
Expiration Date:	Not reported
County Fips:	36061
DEC Id:	2620500246
Emission Unit Id:	200000
Process Id:	003FP
Contaminant Name/cas:	83329
Epa Control Code:	Not reported
Contol Eff:	Not reported
Emissions:	1.11000001
Unit:	LB
Permit Type:	Not reported
Permit Status:	Not reported
Issue Date:	Not reported
Expiration Date:	Not reported
County Fips:	36061
DEC Id:	2620500246
Emission Unit Id:	200000
Process Id:	003FP
Contaminant Name/cas:	206440
Epa Control Code:	Not reported
Contol Eff:	Not reported
Emissions:	0.95999997
Unit:	LB

NYU CENTRAL PLANT (Continued) **1001493678**

Permit Type:	Not reported
Permit Status:	Not reported
Issue Date:	Not reported
Expiration Date:	Not reported
County Fips:	36061
DEC Id:	2620500246
Emission Unit Id:	100000
Process Id:	E02EI
Contaminant Name/cas:	7439965
Epa Control Code:	Not reported
Contol Eff:	Not reported
Emissions:	0.10999999
Unit:	LB

Permit Type:	Not reported
Permit Status:	Not reported
Issue Date:	Not reported
Expiration Date:	Not reported
County Fips:	36061
DEC Id:	2620500246
Emission Unit Id:	100000
Process Id:	E01EI
Contaminant Name/cas:	7782492
Epa Control Code:	Not reported
Contol Eff:	Not reported
Emissions:	0.02
Unit:	LB

Permit Type:	Not reported
Permit Status:	Not reported
Issue Date:	Not reported
Expiration Date:	Not reported
County Fips:	36061
DEC Id:	2620500246
Emission Unit Id:	100000
Process Id:	002FP
Contaminant Name/cas:	7440360
Epa Control Code:	Not reported
Contol Eff:	Not reported
Emissions:	0
Unit:	LB

Permit Type:	Not reported
Permit Status:	Not reported
Issue Date:	Not reported
Expiration Date:	Not reported
County Fips:	36061
DEC Id:	2620500246
Emission Unit Id:	100000
Process Id:	E02EI
Contaminant Name/cas:	56553
Epa Control Code:	Not reported
Contol Eff:	Not reported
Emissions:	0.0004
Unit:	LB

Permit Type:	Not reported

NYU CENTRAL PLANT (Continued) **1001493678**

Permit Status:	Not reported
Issue Date:	Not reported
Expiration Date:	Not reported
County Fips:	36061
DEC Id:	2620500246
Emission Unit Id:	100000
Process Id:	E02EI
Contaminant Name/cas:	108883
Epa Control Code:	Not reported
Contol Eff:	Not reported
Emissions:	0.66000002
Unit:	LB

Permit Type:	Not reported
Permit Status:	Not reported
Issue Date:	Not reported
Expiration Date:	Not reported
County Fips:	36061
DEC Id:	2620500246
Emission Unit Id:	100000
Process Id:	E01EI
Contaminant Name/cas:	VOC
Epa Control Code:	Not reported
Contol Eff:	Not reported
Emissions:	0.382945
Unit:	TON

Permit Type:	Not reported
Permit Status:	Not reported
Issue Date:	Not reported
Expiration Date:	Not reported
County Fips:	36061
DEC Id:	2620500246
Emission Unit Id:	100000
Process Id:	E02EI
Contaminant Name/cas:	71432
Epa Control Code:	Not reported
Contol Eff:	Not reported
Emissions:	0.40999999
Unit:	LB

Permit Type:	Not reported
Permit Status:	Not reported
Issue Date:	Not reported
Expiration Date:	Not reported
County Fips:	36061
DEC Id:	2620500246
Emission Unit Id:	100000
Process Id:	E02EI
Contaminant Name/cas:	50328
Epa Control Code:	Not reported
Contol Eff:	Not reported
Emissions:	0.0002
Unit:	LB

Permit Type:	Not reported
Permit Status:	Not reported

NYU CENTRAL PLANT (Continued) **1001493678**

Issue Date:	Not reported
Expiration Date:	Not reported
County Fips:	36061
DEC Id:	2620500246
Emission Unit Id:	100000
Process Id:	E01EI
Contaminant Name/cas:	NH3
Epa Control Code:	Not reported
Contol Eff:	Not reported
Emissions:	563.409973
Unit:	LB

Permit Type:	Not reported
Permit Status:	Not reported
Issue Date:	Not reported
Expiration Date:	Not reported
County Fips:	36061
DEC Id:	2620500246
Emission Unit Id:	100000
Process Id:	E01EI
Contaminant Name/cas:	CO
Epa Control Code:	Not reported
Contol Eff:	Not reported
Emissions:	1.76067004
Unit:	TON

Permit Type:	Not reported
Permit Status:	Not reported
Issue Date:	Not reported
Expiration Date:	Not reported
County Fips:	36061
DEC Id:	2620500246
Emission Unit Id:	100000
Process Id:	002FP
Contaminant Name/cas:	NH3
Epa Control Code:	Not reported
Contol Eff:	Not reported
Emissions:	647.020019
Unit:	LB

Permit Type:	Not reported
Permit Status:	Not reported
Issue Date:	Not reported
Expiration Date:	Not reported
County Fips:	36061
DEC Id:	2620500246
Emission Unit Id:	100000
Process Id:	002FP
Contaminant Name/cas:	7440439
Epa Control Code:	Not reported
Contol Eff:	Not reported
Emissions:	0
Unit:	LB

Permit Type:	Not reported
Permit Status:	Not reported
Issue Date:	Not reported

NYU CENTRAL PLANT (Continued) **1001493678**

Expiration Date:	Not reported
County Fips:	36061
DEC Id:	2620500246
Emission Unit Id:	100000
Process Id:	E02EI
Contaminant Name/cas:	7440439
Epa Control Code:	Not reported
Contol Eff:	Not reported
Emissions:	0.31999999
Unit:	LB

Permit Type:	Not reported
Permit Status:	Not reported
Issue Date:	Not reported
Expiration Date:	Not reported
County Fips:	36061
DEC Id:	2620500246
Emission Unit Id:	100000
Process Id:	E02EI
Contaminant Name/cas:	7439976
Epa Control Code:	Not reported
Contol Eff:	Not reported
Emissions:	0.07
Unit:	LB

Permit Type:	Not reported
Permit Status:	Not reported
Issue Date:	Not reported
Expiration Date:	Not reported
County Fips:	36061
DEC Id:	2620500246
Emission Unit Id:	100000
Process Id:	E01EI
Contaminant Name/cas:	50000
Epa Control Code:	Not reported
Contol Eff:	Not reported
Emissions:	29.9300003
Unit:	LB

Permit Type:	Not reported
Permit Status:	Not reported
Issue Date:	Not reported
Expiration Date:	Not reported
County Fips:	36061
DEC Id:	2620500246
Emission Unit Id:	100000
Process Id:	E02EI
Contaminant Name/cas:	7440382
Epa Control Code:	Not reported
Contol Eff:	Not reported
Emissions:	0.05
Unit:	LB

Permit Type:	Not reported
Permit Status:	Not reported
Issue Date:	Not reported
Expiration Date:	Not reported

NYU CENTRAL PLANT (Continued) **1001493678**

County Fips:	36061
DEC Id:	2620500246
Emission Unit Id:	100000
Process Id:	E02EI
Contaminant Name/cas:	7440020
Epa Control Code:	Not reported
Contol Eff:	Not reported
Emissions:	0.61000001
Unit:	LB

Permit Type:	Not reported
Permit Status:	Not reported
Issue Date:	Not reported
Expiration Date:	Not reported
County Fips:	36061
DEC Id:	2620500246
Emission Unit Id:	100000
Process Id:	E02EI
Contaminant Name/cas:	218019
Epa Control Code:	Not reported
Contol Eff:	Not reported
Emissions:	0.0004
Unit:	LB

Permit Type:	Not reported
Permit Status:	Not reported
Issue Date:	Not reported
Expiration Date:	Not reported
County Fips:	36061
DEC Id:	2620500246
Emission Unit Id:	100000
Process Id:	E02EI
Contaminant Name/cas:	206440
Epa Control Code:	Not reported
Contol Eff:	Not reported
Emissions:	0.0009
Unit:	LB

Permit Type:	Not reported
Permit Status:	Not reported
Issue Date:	Not reported
Expiration Date:	Not reported
County Fips:	36061
DEC Id:	2620500246
Emission Unit Id:	100000
Process Id:	E01EI
Contaminant Name/cas:	PM10-PRI
Epa Control Code:	Not reported
Contol Eff:	Not reported
Emissions:	1.28528002
Unit:	TON

Permit Type:	Not reported
Permit Status:	Not reported
Issue Date:	Not reported
Expiration Date:	Not reported
County Fips:	36061

NYU CENTRAL PLANT (Continued) **1001493678**

DEC Id: 2620500246
Emission Unit Id: 100000
Process Id: E02EI
Contaminant Name/cas: 207089
Epa Control Code: Not reported
Contol Eff: Not reported
Emissions: 0.0004
Unit: LB

Permit Type: Not reported
Permit Status: Not reported
Issue Date: Not reported
Expiration Date: Not reported
County Fips: 36061
DEC Id: 2620500246
Emission Unit Id: 100000
Process Id: 002FP
Contaminant Name/cas: CO
Epa Control Code: Not reported
Contol Eff: Not reported
Emissions: 2.02196496
Unit: TON

Permit Type: Not reported
Permit Status: Not reported
Issue Date: Not reported
Expiration Date: Not reported
County Fips: 36061
DEC Id: 2620500246
Emission Unit Id: 100000
Process Id: 002FP
Contaminant Name/cas: 7782492
Epa Control Code: Not reported
Contol Eff: Not reported
Emissions: 0.02999999
Unit: LB

Permit Type: Not reported
Permit Status: Not reported
Issue Date: Not reported
Expiration Date: Not reported
County Fips: 36061
DEC Id: 2620500246
Emission Unit Id: 100000
Process Id: 002FP
Contaminant Name/cas: 7440484
Epa Control Code: Not reported
Contol Eff: Not reported
Emissions: 0
Unit: LB

Permit Type: Not reported
Permit Status: Not reported
Issue Date: Not reported
Expiration Date: Not reported
County Fips: 36061
DEC Id: 2620500246

NYU CENTRAL PLANT (Continued) **1001493678**

Emission Unit Id:	100000
Process Id:	E02EI
Contaminant Name/cas:	7440484
Epa Control Code:	Not reported
Contol Eff:	Not reported
Emissions:	0.02
Unit:	LB

Permit Type:	Not reported
Permit Status:	Not reported
Issue Date:	Not reported
Expiration Date:	Not reported
County Fips:	36061
DEC Id:	2620500246
Emission Unit Id:	100000
Process Id:	E02EI
Contaminant Name/cas:	7440473
Epa Control Code:	Not reported
Contol Eff:	Not reported
Emissions:	0.4
Unit:	LB

Permit Type:	Not reported
Permit Status:	Not reported
Issue Date:	Not reported
Expiration Date:	Not reported
County Fips:	36061
DEC Id:	2620500246
Emission Unit Id:	100000
Process Id:	E02EI
Contaminant Name/cas:	205992
Epa Control Code:	Not reported
Contol Eff:	Not reported
Emissions:	0.0005
Unit:	LB

Permit Type:	Not reported
Permit Status:	Not reported
Issue Date:	Not reported
Expiration Date:	Not reported
County Fips:	36061
DEC Id:	2620500246
Emission Unit Id:	100000
Process Id:	E02EI
Contaminant Name/cas:	110543
Epa Control Code:	Not reported
Contol Eff:	Not reported
Emissions:	354.070007
Unit:	LB

Permit Type:	Not reported
Permit Status:	Not reported
Issue Date:	Not reported
Expiration Date:	Not reported
County Fips:	36061
DEC Id:	2620500246
Emission Unit Id:	100000

NYU CENTRAL PLANT (Continued) **1001493678**

Process Id: E01EI
Contaminant Name/cas: 7440473
Epa Control Code: Not reported
Contol Eff: Not reported
Emissions: 0
Unit: LB

Permit Type: Not reported
Permit Status: Not reported
Issue Date: Not reported
Expiration Date: Not reported
County Fips: 36061
DEC Id: 2620500246
Emission Unit Id: 100000
Process Id: E01EI
Contaminant Name/cas: 7440382
Epa Control Code: Not reported
Contol Eff: Not reported
Emissions: 0
Unit: LB

Permit Type: Not reported
Permit Status: Not reported
Issue Date: Not reported
Expiration Date: Not reported
County Fips: 36061
DEC Id: 2620500246
Emission Unit Id: 100000
Process Id: E02EI
Contaminant Name/cas: 129000
Epa Control Code: Not reported
Contol Eff: Not reported
Emissions: 0.0015
Unit: LB

Permit Type: Not reported
Permit Status: Not reported
Issue Date: Not reported
Expiration Date: Not reported
County Fips: 36061
DEC Id: 2620500246
Emission Unit Id: 100000
Process Id: E01EI
Contaminant Name/cas: NOX
Epa Control Code: Not reported
Contol Eff: Not reported
Emissions: 19.283
Unit: TON

Permit Type: Not reported
Permit Status: Not reported
Issue Date: Not reported
Expiration Date: Not reported
County Fips: 36061
DEC Id: 2620500246
Emission Unit Id: 100000
Process Id: 002FP

NYU CENTRAL PLANT (Continued) **1001493678**

Contaminant Name/cas: VOC
Epa Control Code: Not reported
Contol Eff: Not reported
Emissions: 0.43977499
Unit: TON

Permit Type: Not reported
Permit Status: Not reported
Issue Date: Not reported
Expiration Date: Not reported
County Fips: 36061
DEC Id: 2620500246
Emission Unit Id: 100000
Process Id: 002FP
Contaminant Name/cas: 7440020
Epa Control Code: Not reported
Contol Eff: Not reported
Emissions: 0
Unit: LB

Permit Type: Not reported
Permit Status: Not reported
Issue Date: Not reported
Expiration Date: Not reported
County Fips: 36061
DEC Id: 2620500246
Emission Unit Id: 100000
Process Id: 002FP
Contaminant Name/cas: 50000
Epa Control Code: Not reported
Contol Eff: Not reported
Emissions: 34.3699989
Unit: LB

Permit Type: Not reported
Permit Status: Not reported
Issue Date: Not reported
Expiration Date: Not reported
County Fips: 36061
DEC Id: 2620500246
Emission Unit Id: 100000
Process Id: 002FP
Contaminant Name/cas: SO2
Epa Control Code: Not reported
Contol Eff: Not reported
Emissions: 19.0469296
Unit: TON

Permit Type: Not reported
Permit Status: Not reported
Issue Date: Not reported
Expiration Date: Not reported
County Fips: 36061
DEC Id: 2620500246
Emission Unit Id: 100000
Process Id: 002FP
Contaminant Name/cas: 7440473

NYU CENTRAL PLANT (Continued) **1001493678**

Epa Control Code: Not reported
Contol Eff: Not reported
Emissions: 0
Unit: LB

Permit Type: Not reported
Permit Status: Not reported
Issue Date: Not reported
Expiration Date: Not reported
County Fips: 36061
DEC Id: 2620500246
Emission Unit Id: 100000
Process Id: 002FP
Contaminant Name/cas: 7440382
Epa Control Code: Not reported
Contol Eff: Not reported
Emissions: 0
Unit: LB

Permit Type: Air Title V Facility
Permit Status: Issued
Issue Date: 2010-01-19
Expiration Date: 2015-01-18
County Fips: Not reported
DEC Id: 2620500246
Emission Unit Id: Not reported
Process Id: Not reported
Contaminant Name/cas: Not reported
Epa Control Code: Not reported
Contol Eff: Not reported
Emissions: Not reported
Unit: Not reported

Detail:
Year: 2006
DECID: 2620500246
Facility Name: NYU CENTRAL PLANT
CAS #: 000050000
Contaminant: FORMALDEHYDE
Amount (Lbs/Yr): 144.380008343401

Year: 2006
DECID: 2620500246
Facility Name: NYU CENTRAL PLANT
CAS #: 000050328
Contaminant: BENZO(A)PYRENE
Amount (Lbs/Yr): 6.78404801334944E-02

Year: 2006
DECID: 2620500246
Facility Name: NYU CENTRAL PLANT
CAS #: 000053703
Contaminant: DIBENZ[A,H]ANTHRACENE
Amount (Lbs/Yr): 9.12029801334944E-02

Year: 2006
DECID: 2620500246
Facility Name: NYU CENTRAL PLANT

NYU CENTRAL PLANT (Continued) **1001493678**

CAS #: 000056553
Contaminant: BENZO(A)ANTHRACENE
Amount (Lbs/Yr): 0.163841970200242

Year: 2006
DECID: 2620500246
Facility Name: NYU CENTRAL PLANT
CAS #: 000071432
Contaminant: BENZENE
Amount (Lbs/Yr): 204.361465233615

Year: 2006
DECID: 2620500246
Facility Name: NYU CENTRAL PLANT
CAS #: 000074828
Contaminant: METHANE
Amount (Lbs/Yr): 293570.93

Year: 2006
DECID: 2620500246
Facility Name: NYU CENTRAL PLANT
CAS #: 000074840
Contaminant: ETHANE
Amount (Lbs/Yr): 1452.66

Year: 2006
DECID: 2620500246
Facility Name: NYU CENTRAL PLANT
CAS #: 000074986
Contaminant: PROPANE
Amount (Lbs/Yr): 503.973511325887

Year: 2006
DECID: 2620500246
Facility Name: NYU CENTRAL PLANT
CAS #: 000075070
Contaminant: ACETALDEHYDE
Amount (Lbs/Yr): 6.615

Year: 2006
DECID: 2620500246
Facility Name: NYU CENTRAL PLANT
CAS #: 000083329
Contaminant: ACENAPHTHENE
Amount (Lbs/Yr): 1.22933865201278

Year: 2007
DECID: 2620500246
Facility Name: NYU CENTRAL PLANT
CAS #: 000108883
Contaminant: TOLUENE
Amount (Lbs/Yr): 78.718417551053

Year: 2007
DECID: 2620500246
Facility Name: NYU CENTRAL PLANT
CAS #: 007439921

NYU CENTRAL PLANT (Continued) **1001493678**

Contaminant: LEAD
Amount (Lbs/Yr): 0.299311908601954

Year: 2007
DECID: 2620500246
Facility Name: NYU CENTRAL PLANT
CAS #: 000071432
Contaminant: BENZENE
Amount (Lbs/Yr): 214.436108487415

Year: 2007
DECID: 2620500246
Facility Name: NYU CENTRAL PLANT
CAS #: 000110543
Contaminant: HEXANE
Amount (Lbs/Yr): 728.458703498664

Year: 2007
DECID: 2620500246
Facility Name: NYU CENTRAL PLANT
CAS #: 007440393
Contaminant: BARIUM
Amount (Lbs/Yr): 2.63394479569719

Year: 2006
DECID: 2620500246
Facility Name: NYU CENTRAL PLANT
CAS #: 000085018
Contaminant: PHENANTHRENE
Amount (Lbs/Yr): 10.7153547185578

Year: 2006
DECID: 2620500246
Facility Name: NYU CENTRAL PLANT
CAS #: 000086737
Contaminant: FLUORENE
Amount (Lbs/Yr): 3.36130456979766

Year: 2006
DECID: 2620500246
Facility Name: NYU CENTRAL PLANT
CAS #: 000091203
Contaminant: NAPHTHALENE
Amount (Lbs/Yr): 34.317139901193

Year: 2006
DECID: 2620500246
Facility Name: NYU CENTRAL PLANT
CAS #: 000091576
Contaminant: 2-METHYL NAPHTHALENE
Amount (Lbs/Yr): 1.11820268370821E-02

Year: 2006
DECID: 2620500246
Facility Name: NYU CENTRAL PLANT
CAS #: 000106978
Contaminant: BUTANE

NYU CENTRAL PLANT (Continued) **1001493678**

Amount (Lbs/Yr): 661.465233615227

Year: 2006
DECID: 2620500246
Facility Name: NYU CENTRAL PLANT
CAS #: 000107028
Contaminant: ACROLEIN
Amount (Lbs/Yr): 2.0685

Year: 2006
DECID: 2620500246
Facility Name: NYU CENTRAL PLANT
CAS #: 000108883
Contaminant: TOLUENE
Amount (Lbs/Yr): 74.8334437115675

Year: 2006
DECID: 2620500246
Facility Name: NYU CENTRAL PLANT
CAS #: 000109660
Contaminant: PENTANE
Amount (Lbs/Yr): 818.956955904567

Year: 2006
DECID: 2620500246
Facility Name: NYU CENTRAL PLANT
CAS #: 000110543
Contaminant: HEXANE
Amount (Lbs/Yr): 566.970200241623

Year: 2006
DECID: 2620500246
Facility Name: NYU CENTRAL PLANT
CAS #: 000115071
Contaminant: PROPYLENE
Amount (Lbs/Yr): 732.375

Year: 2006
DECID: 2620500246
Facility Name: NYU CENTRAL PLANT
CAS #: 000120127
Contaminant: ANTHRACENE
Amount (Lbs/Yr): 0.323993202683708

Year: 2006
DECID: 2620500246
Facility Name: NYU CENTRAL PLANT
CAS #: 000124389
Contaminant: CARBON DIOXIDE
Amount (Lbs/Yr): 98607000

Year: 2006
DECID: 2620500246
Facility Name: NYU CENTRAL PLANT
CAS #: 000129000
Contaminant: PYRENE
Amount (Lbs/Yr): 0.976204588924392

NYU CENTRAL PLANT (Continued) **1001493678**

Year: 2006
DECID: 2620500246
Facility Name: NYU CENTRAL PLANT
CAS #: 000191242
Contaminant: BENZO[G,H,I]PERYLENE
Amount (Lbs/Yr): 0.146509101341854

Year: 2006
DECID: 2620500246
Facility Name: NYU CENTRAL PLANT
CAS #: 000205992
Contaminant: BENZO[B]FLUORANTHENE
Amount (Lbs/Yr): 0.292213652012781

Year: 2006
DECID: 2620500246
Facility Name: NYU CENTRAL PLANT
CAS #: 000206440
Contaminant: FLUORANTHENE
Amount (Lbs/Yr): 1.05927275335464

Year: 2006
DECID: 2620500246
Facility Name: NYU CENTRAL PLANT
CAS #: 000207089
Contaminant: BENZO[K]FLUORANTHENE
Amount (Lbs/Yr): 5.77919702002416E-02

Year: 2006
DECID: 2620500246
Facility Name: NYU CENTRAL PLANT
CAS #: 000218019
Contaminant: CHRYSENE
Amount (Lbs/Yr): 0.402191970200242

Year: 2006
DECID: 2620500246
Facility Name: NYU CENTRAL PLANT
CAS #: 000630080
Contaminant: CARBON MONOXIDE
Amount (Lbs/Yr): 274257.4

Year: 2006
DECID: 2620500246
Facility Name: NYU CENTRAL PLANT
CAS #: 001330207
Contaminant: XYLENE, M, O & P MIXT.
Amount (Lbs/Yr): 50.6625

Year: 2006
DECID: 2620500246
Facility Name: NYU CENTRAL PLANT
CAS #: 007439921
Contaminant: LEAD
Amount (Lbs/Yr): 0.232958892439211

Year: 2006

NYU CENTRAL PLANT (Continued) **1001493678**

DECID: 2620500246
Facility Name: NYU CENTRAL PLANT
CAS #: 007439965
Contaminant: MANGANESE
Amount (Lbs/Yr): 0.1770487582538

Year: 2006
DECID: 2620500246
Facility Name: NYU CENTRAL PLANT
CAS #: 007439976
Contaminant: MERCURY
Amount (Lbs/Yr): 0.121138624068389

Year: 2006
DECID: 2620500246
Facility Name: NYU CENTRAL PLANT
CAS #: 007439987
Contaminant: MOLYBDENUM
Amount (Lbs/Yr): 0.512509563366263

Year: 2006
DECID: 2620500246
Facility Name: NYU CENTRAL PLANT
CAS #: 007440020
Contaminant: NICKEL METAL AND INSOLUBLE COMPOUNDS
Amount (Lbs/Yr): 0.978427348244684

Year: 2006
DECID: 2620500246
Facility Name: NYU CENTRAL PLANT
CAS #: 007440382
Contaminant: ARSENIC
Amount (Lbs/Yr): 9.31835569756842E-02

Year: 2006
DECID: 2620500246
Facility Name: NYU CENTRAL PLANT
CAS #: 007440393
Contaminant: BARIUM
Amount (Lbs/Yr): 2.05003825346505

Year: 2006
DECID: 2620500246
Facility Name: NYU CENTRAL PLANT
CAS #: 007440417
Contaminant: BERYLLIUM
Amount (Lbs/Yr): 1.54778134185411E-02

Year: 2006
DECID: 2620500246
Facility Name: NYU CENTRAL PLANT
CAS #: 007440439
Contaminant: CADMIUM
Amount (Lbs/Yr): 0.512509563366263

Year: 2006
DECID: 2620500246

NYU CENTRAL PLANT (Continued) **1001493678**

Facility Name: NYU CENTRAL PLANT
CAS #: 007440473
Contaminant: CHROMIUM
Amount (Lbs/Yr): 0.652284898829789

Year: 2006
DECID: 2620500246
Facility Name: NYU CENTRAL PLANT
CAS #: 007440484
Contaminant: COBALT
Amount (Lbs/Yr): 3.91370939297873E-02

Year: 2006
DECID: 2620500246
Facility Name: NYU CENTRAL PLANT
CAS #: 007440508
Contaminant: COPPER
Amount (Lbs/Yr): 0.396030117146658

Year: 2006
DECID: 2620500246
Facility Name: NYU CENTRAL PLANT
CAS #: 007440622
Contaminant: VANADIUM
Amount (Lbs/Yr): 1.07161090522037

Year: 2006
DECID: 2620500246
Facility Name: NYU CENTRAL PLANT
CAS #: 007440666
Contaminant: ZINC
Amount (Lbs/Yr): 13.5116157614742

Year: 2006
DECID: 2620500246
Facility Name: NYU CENTRAL PLANT
CAS #: 007446095
Contaminant: SULFUR DIOXIDE
Amount (Lbs/Yr): 164179.56

Year: 2006
DECID: 2620500246
Facility Name: NYU CENTRAL PLANT
CAS #: 007664417
Contaminant: AMMONIA
Amount (Lbs/Yr): 2112.814

Year: 2006
DECID: 2620500246
Facility Name: NYU CENTRAL PLANT
CAS #: 007782492
Contaminant: SELENIUM
Amount (Lbs/Yr): 0.100634026837082

Year: 2006
DECID: 2620500246
Facility Name: NYU CENTRAL PLANT

NYU CENTRAL PLANT (Continued) **1001493678**

CAS #: 010024972
Contaminant: NITROUS OXIDE
Amount (Lbs/Yr): 1289.86

Year: 2006
DECID: 2620500246
Facility Name: NYU CENTRAL PLANT
CAS #: 025321226
Contaminant: DICHLOROBENZENE
Amount (Lbs/Yr): 0.377980133494415

Year: 2006
DECID: 2620500246
Facility Name: NYU CENTRAL PLANT
CAS #: 0NY075025
Contaminant: PM 2.5
Amount (Lbs/Yr): 21680.193165076

Year: 2006
DECID: 2620500246
Facility Name: NYU CENTRAL PLANT
CAS #: 0NY075105
Contaminant: UNSPECIATED PM-10 (EMISSION STATEMENT USE ONLY)
Amount (Lbs/Yr): 5486.6992912

Year: 2006
DECID: 2620500246
Facility Name: NYU CENTRAL PLANT
CAS #: 0NY210000
Contaminant: OXIDES OF NITROGEN
Amount (Lbs/Yr): 835835

Year: 2006
DECID: 2620500246
Facility Name: NYU CENTRAL PLANT
CAS #: 0NY998100
Contaminant: UNSPECIATED VOC (EMISSION STATEMENT USE ONLY)
Amount (Lbs/Yr): 22424.4648375

Year: 2007
DECID: 2620500246
Facility Name: NYU CENTRAL PLANT
CAS #: 001330207
Contaminant: XYLENE, M, O & P MIXT.
Amount (Lbs/Yr): 53.12132

Year: 2007
DECID: 2620500246
Facility Name: NYU CENTRAL PLANT
CAS #: 007439965
Contaminant: MANGANESE
Amount (Lbs/Yr): 0.227477050537485

Year: 2007
DECID: 2620500246
Facility Name: NYU CENTRAL PLANT
CAS #: 007440484

NYU CENTRAL PLANT (Continued) **1001493678**

Contaminant: COBALT
Amount (Lbs/Yr): 5.02844006451282E-02

Year: 2007
DECID: 2620500246
Facility Name: NYU CENTRAL PLANT
CAS #: 007446095
Contaminant: SULFUR DIOXIDE
Amount (Lbs/Yr): 143754.122

Year: 2007
DECID: 2620500246
Facility Name: NYU CENTRAL PLANT
CAS #: 000074986
Contaminant: PROPANE
Amount (Lbs/Yr): 647.518847554368

Year: 2007
DECID: 2620500246
Facility Name: NYU CENTRAL PLANT
CAS #: 010024972
Contaminant: NITROUS OXIDE
Amount (Lbs/Yr): 1529.594

Year: 2007
DECID: 2620500246
Facility Name: NYU CENTRAL PLANT
CAS #: 000120127
Contaminant: ANTHRACENE
Amount (Lbs/Yr): 0.339981897161289

Year: 2007
DECID: 2620500246
Facility Name: NYU CENTRAL PLANT
CAS #: 0NY210000
Contaminant: OXIDES OF NITROGEN
Amount (Lbs/Yr): 845155

Year: 2007
DECID: 2620500246
Facility Name: NYU CENTRAL PLANT
CAS #: 007440473
Contaminant: CHROMIUM
Amount (Lbs/Yr): 0.83807334408547

Year: 2007
DECID: 2620500246
Facility Name: NYU CENTRAL PLANT
CAS #: 007439987
Contaminant: MOLYBDENUM
Amount (Lbs/Yr): 0.658486198924298

Year: 2007
DECID: 2620500246
Facility Name: NYU CENTRAL PLANT
CAS #: 007440622
Contaminant: VANADIUM

NYU CENTRAL PLANT (Continued) **1001493678**

Amount (Lbs/Yr): 1.37683477956899

Year: 2007
DECID: 2620500246
Facility Name: NYU CENTRAL PLANT
CAS #: 000207089
Contaminant: BENZO[K]FLUORANTHENE
Amount (Lbs/Yr): 6.07307787034987E-02

Year: 2007
DECID: 2620500246
Facility Name: NYU CENTRAL PLANT
CAS #: 000106978
Contaminant: BUTANE
Amount (Lbs/Yr): 849.868487415108

Year: 2007
DECID: 2620500246
Facility Name: NYU CENTRAL PLANT
CAS #: 000053703
Contaminant: DIBENZ[A,H]ANTHRACENE
Amount (Lbs/Yr): 9.57186791356658E-02

Year: 2007
DECID: 2620500246
Facility Name: NYU CENTRAL PLANT
CAS #: 0NY075025
Contaminant: PM 2.5
Amount (Lbs/Yr): 24715.5302907497

Year: 2007
DECID: 2620500246
Facility Name: NYU CENTRAL PLANT
CAS #: 000124389
Contaminant: CARBON DIOXIDE
Amount (Lbs/Yr): 116680000

Year: 2007
DECID: 2620500246
Facility Name: NYU CENTRAL PLANT
CAS #: 0NY075105
Contaminant: UNSPECIATED PM-10 (EMISSION STATEMENT USE ONLY)
Amount (Lbs/Yr): 2401.08269136

Year: 2007
DECID: 2620500246
Facility Name: NYU CENTRAL PLANT
CAS #: 000129000
Contaminant: PYRENE
Amount (Lbs/Yr): 1.02413351908602

Year: 2007
DECID: 2620500246
Facility Name: NYU CENTRAL PLANT
CAS #: 000086737
Contaminant: FLUORENE
Amount (Lbs/Yr): 3.52474814668817

NYU CENTRAL PLANT (Continued) **1001493678**

Year: 2007
DECID: 2620500246
Facility Name: NYU CENTRAL PLANT
CAS #: 000109660
Contaminant: PENTANE
Amount (Lbs/Yr): 1052.21812727585

Year: 2007
DECID: 2620500246
Facility Name: NYU CENTRAL PLANT
CAS #: 000085018
Contaminant: PHENANTHRENE
Amount (Lbs/Yr): 11.2366718877553

Year: 2007
DECID: 2620500246
Facility Name: NYU CENTRAL PLANT
CAS #: 025321226
Contaminant: DICHLOROBENZENE
Amount (Lbs/Yr): 0.485639135665776

Year: 2007
DECID: 2620500246
Facility Name: NYU CENTRAL PLANT
CAS #: 007664417
Contaminant: AMMONIA
Amount (Lbs/Yr): 1786.2143

Year: 2007
DECID: 2620500246
Facility Name: NYU CENTRAL PLANT
CAS #: 000050000
Contaminant: FORMALDEHYDE
Amount (Lbs/Yr): 131.288881979111

Year: 2007
DECID: 2620500246
Facility Name: NYU CENTRAL PLANT
CAS #: 000074828
Contaminant: METHANE
Amount (Lbs/Yr): 307786.561

Year: 2007
DECID: 2620500246
Facility Name: NYU CENTRAL PLANT
CAS #: 000191242
Contaminant: BENZO[G,H,I]PERYLENE
Amount (Lbs/Yr): 0.153751788580645

Year: 2007
DECID: 2620500246
Facility Name: NYU CENTRAL PLANT
CAS #: 000091203
Contaminant: NAPHTHALENE
Amount (Lbs/Yr): 36.0280665606301

Year: 2007

NYU CENTRAL PLANT (Continued) **1001493678**

DECID: 2620500246
Facility Name: NYU CENTRAL PLANT
CAS #: 000107028
Contaminant: ACROLEIN
Amount (Lbs/Yr): 2.1688912

Year: 2007
DECID: 2620500246
Facility Name: NYU CENTRAL PLANT
CAS #: 007440417
Contaminant: BERYLLIUM
Amount (Lbs/Yr): 1.50122858064469E-02

Year: 2007
DECID: 2620500246
Facility Name: NYU CENTRAL PLANT
CAS #: 000218019
Contaminant: CHRYSENE
Amount (Lbs/Yr): 0.421845658703499

Year: 2007
DECID: 2620500246
Facility Name: NYU CENTRAL PLANT
CAS #: 000083329
Contaminant: ACENAPHTHENE
Amount (Lbs/Yr): 1.28920072287097

Year: 2007
DECID: 2620500246
Facility Name: NYU CENTRAL PLANT
CAS #: 000074840
Contaminant: ETHANE
Amount (Lbs/Yr): 1866.417

Year: 2008
DECID: 2620500246
Facility Name: NYU CENTRAL PLANT
CAS #: 000191242
Contaminant: BENZO[G,H,I]PERYLENE
Amount (Lbs/Yr): 0.129585511121512

Year: 2008
DECID: 2620500246
Facility Name: NYU CENTRAL PLANT
CAS #: 007782492
Contaminant: SELENIUM
Amount (Lbs/Yr): 6.24034224302411E-02

Year: 2008
DECID: 2620500246
Facility Name: NYU CENTRAL PLANT
CAS #: 000120127
Contaminant: ANTHRACENE
Amount (Lbs/Yr): 0.286528142243024

Year: 2008
DECID: 2620500246

NYU CENTRAL PLANT (Continued) **1001493678**

Facility Name: NYU CENTRAL PLANT
CAS #: 000074986
Contaminant: PROPANE
Amount (Lbs/Yr): 615.17893401282

Year: 2007
DECID: 2620500246
Facility Name: NYU CENTRAL PLANT
CAS #: 000115071
Contaminant: PROPYLENE
Amount (Lbs/Yr): 767.9196

Year: 2008
DECID: 2620500246
Facility Name: NYU CENTRAL PLANT
CAS #: 007439921
Contaminant: LEAD
Amount (Lbs/Yr): 0.284362967296689

Year: 2008
DECID: 2620500246
Facility Name: NYU CENTRAL PLANT
CAS #: 000110543
Contaminant: HEXANE
Amount (Lbs/Yr): 692.076300764423

Year: 2008
DECID: 2620500246
Facility Name: NYU CENTRAL PLANT
CAS #: 007440417
Contaminant: BERYLLIUM
Amount (Lbs/Yr): 1.22133112151205E-02

Year: 2008
DECID: 2620500246
Facility Name: NYU CENTRAL PLANT
CAS #: 000085018
Contaminant: PHENANTHRENE
Amount (Lbs/Yr): 9.46560827617389

Year: 2008
DECID: 2620500246
Facility Name: NYU CENTRAL PLANT
CAS #: 007439987
Contaminant: MOLYBDENUM
Amount (Lbs/Yr): 0.625598528052716

Year: 2008
DECID: 2620500246
Facility Name: NYU CENTRAL PLANT
CAS #: 000129000
Contaminant: PYRENE
Amount (Lbs/Yr): 0.862970029672967

Year: 2008
DECID: 2620500246
Facility Name: NYU CENTRAL PLANT

NYU CENTRAL PLANT (Continued) **1001493678**

CAS #: 007440484
Contaminant: COBALT
Amount (Lbs/Yr): 4.77729785058437E-02

Year: 2008
DECID: 2620500246
Facility Name: NYU CENTRAL PLANT
CAS #: 000218019
Contaminant: CHRYSENE
Amount (Lbs/Yr): 0.355407276300764

Year: 2008
DECID: 2620500246
Facility Name: NYU CENTRAL PLANT
CAS #: 000053703
Contaminant: DIBENZ[A,H]ANTHRACENE
Amount (Lbs/Yr): 8.06780242005096E-02

Year: 2008
DECID: 2620500246
Facility Name: NYU CENTRAL PLANT
CAS #: 000630080
Contaminant: CARBON MONOXIDE
Amount (Lbs/Yr): 251527

Year: 2008
DECID: 2620500246
Facility Name: NYU CENTRAL PLANT
CAS #: 007440473
Contaminant: CHROMIUM
Amount (Lbs/Yr): 0.796216308430729

Year: 2008
DECID: 2620500246
Facility Name: NYU CENTRAL PLANT
CAS #: 0NY998100
Contaminant: UNSPECIATED VOC (EMISSION STATEMENT USE ONLY)
Amount (Lbs/Yr): 18939.57992448

Year: 2008
DECID: 2620500246
Facility Name: NYU CENTRAL PLANT
CAS #: 000108883
Contaminant: TOLUENE
Amount (Lbs/Yr): 66.4542952347772

Year: 2008
DECID: 2620500246
Facility Name: NYU CENTRAL PLANT
CAS #: 007664417
Contaminant: AMMONIA
Amount (Lbs/Yr): 1306.68

Year: 2008
DECID: 2620500246
Facility Name: NYU CENTRAL PLANT
CAS #: 007440382

NYU CENTRAL PLANT (Continued) **1001493678**

Contaminant: ARSENIC
Amount (Lbs/Yr): 0.113745186918676

Year: 2008
DECID: 2620500246
Facility Name: NYU CENTRAL PLANT
CAS #: 000109660
Contaminant: PENTANE
Amount (Lbs/Yr): 999.665767770833

Year: 2008
DECID: 2620500246
Facility Name: NYU CENTRAL PLANT
CAS #: 0NY210000
Contaminant: OXIDES OF NITROGEN
Amount (Lbs/Yr): 700235

Year: 2008
DECID: 2620500246
Facility Name: NYU CENTRAL PLANT
CAS #: 007440666
Contaminant: ZINC
Amount (Lbs/Yr): 16.493052103208

Year: 2008
DECID: 2620500246
Facility Name: NYU CENTRAL PLANT
CAS #: 025321226
Contaminant: DICHLOROBENZENE
Amount (Lbs/Yr): 0.461384200509615

Year: 2007
DECID: 2620500246
Facility Name: NYU CENTRAL PLANT
CAS #: 007440382
Contaminant: ARSENIC
Amount (Lbs/Yr): 0.119724763440781

Year: 2007
DECID: 2620500246
Facility Name: NYU CENTRAL PLANT
CAS #: 007439976
Contaminant: MERCURY
Amount (Lbs/Yr): 0.155642192473016

Year: 2007
DECID: 2620500246
Facility Name: NYU CENTRAL PLANT
CAS #: 000050328
Contaminant: BENZO(A)PYRENE
Amount (Lbs/Yr): 7.12223191356658E-02

Year: 2007
DECID: 2620500246
Facility Name: NYU CENTRAL PLANT
CAS #: 007782492
Contaminant: SELENIUM

NYU CENTRAL PLANT (Continued) **1001493678**

Amount (Lbs/Yr): 8.51989716128938E-02

Year: 2008
DECID: 2620500246
Facility Name: NYU CENTRAL PLANT
CAS #: 000207089
Contaminant: BENZO[K]FLUORANTHENE
Amount (Lbs/Yr): 5.12331963007644E-02

Year: 2008
DECID: 2620500246
Facility Name: NYU CENTRAL PLANT
CAS #: 0NY075105
Contaminant: UNSPECIATED PM-10 (EMISSION STATEMENT USE ONLY)
Amount (Lbs/Yr): 3287.19910396

Year: 2008
DECID: 2620500246
Facility Name: NYU CENTRAL PLANT
CAS #: 000107028
Contaminant: ACROLEIN
Amount (Lbs/Yr): 1.8268992

Year: 2008
DECID: 2620500246
Facility Name: NYU CENTRAL PLANT
CAS #: 000083329
Contaminant: ACENAPHTHENE
Amount (Lbs/Yr): 1.08603490668227

Year: 2007
DECID: 2620500246
Facility Name: NYU CENTRAL PLANT
CAS #: 007440439
Contaminant: CADMIUM
Amount (Lbs/Yr): 0.658486198924298

Year: 2007
DECID: 2620500246
Facility Name: NYU CENTRAL PLANT
CAS #: 007440020
Contaminant: NICKEL METAL AND INSOLUBLE COMPOUNDS
Amount (Lbs/Yr): 1.2571100161282

Year: 2008
DECID: 2620500246
Facility Name: NYU CENTRAL PLANT
CAS #: 007440622
Contaminant: VANADIUM
Amount (Lbs/Yr): 1.30806964956477

Year: 2008
DECID: 2620500246
Facility Name: NYU CENTRAL PLANT
CAS #: 000050328
Contaminant: BENZO(A)PYRENE
Amount (Lbs/Yr): 6.00442642005096E-02

NYU CENTRAL PLANT (Continued) **1001493678**

Year: 2008
DECID: 2620500246
Facility Name: NYU CENTRAL PLANT
CAS #: 000205992
Contaminant: BENZO[B]FLUORANTHENE
Amount (Lbs/Yr): 0.258366106682268

Year: 2008
DECID: 2620500246
Facility Name: NYU CENTRAL PLANT
CAS #: 007446095
Contaminant: SULFUR DIOXIDE
Amount (Lbs/Yr): 107604.18

Year: 2008
DECID: 2620500246
Facility Name: NYU CENTRAL PLANT
CAS #: 000091576
Contaminant: 2-METHYL NAPHTHALENE
Amount (Lbs/Yr): 1.36494224302411E-02

Year: 2007
DECID: 2620500246
Facility Name: NYU CENTRAL PLANT
CAS #: 000075070
Contaminant: ACETALDEHYDE
Amount (Lbs/Yr): 6.936048

Year: 2007
DECID: 2620500246
Facility Name: NYU CENTRAL PLANT
CAS #: 007440508
Contaminant: COPPER
Amount (Lbs/Yr): 0.508830244623321

Year: 2007
DECID: 2620500246
Facility Name: NYU CENTRAL PLANT
CAS #: 000206440
Contaminant: FLUORANTHENE
Amount (Lbs/Yr): 1.11101307145161

Year: 2007
DECID: 2620500246
Facility Name: NYU CENTRAL PLANT
CAS #: 007440666
Contaminant: ZINC
Amount (Lbs/Yr): 17.3600906989133

Year: 2007
DECID: 2620500246
Facility Name: NYU CENTRAL PLANT
CAS #: 000630080
Contaminant: CARBON MONOXIDE
Amount (Lbs/Yr): 293847.88

Year: 2007

NYU CENTRAL PLANT (Continued) **1001493678**

DECID: 2620500246
Facility Name: NYU CENTRAL PLANT
CAS #: 000091576
Contaminant: 2-METHYL NAPHTHALENE
Amount (Lbs/Yr): 1.43669716128938E-02

Year: 2007
DECID: 2620500246
Facility Name: NYU CENTRAL PLANT
CAS #: 000205992
Contaminant: BENZO[B]FLUORANTHENE
Amount (Lbs/Yr): 0.306593922870967

Year: 2007
DECID: 2620500246
Facility Name: NYU CENTRAL PLANT
CAS #: 000056553
Contaminant: BENZO(A)ANTHRACENE
Amount (Lbs/Yr): 0.171927738703499

Year: 2007
DECID: 2620500246
Facility Name: NYU CENTRAL PLANT
CAS #: 0NY998100
Contaminant: UNSPECIATED VOC (EMISSION STATEMENT USE ONLY)
Amount (Lbs/Yr): 22855.67974428

Year: 2008
DECID: 2620500246
Facility Name: NYU CENTRAL PLANT
CAS #: 001330207
Contaminant: XYLENE, M, O & P MIXT.
Amount (Lbs/Yr): 44.74512

Year: 2008
DECID: 2620500246
Facility Name: NYU CENTRAL PLANT
CAS #: 000050000
Contaminant: FORMALDEHYDE
Amount (Lbs/Yr): 101.656188531851

Year: 2008
DECID: 2620500246
Facility Name: NYU CENTRAL PLANT
CAS #: 000106978
Contaminant: BUTANE
Amount (Lbs/Yr): 807.422350891826

Year: 2008
DECID: 2620500246
Facility Name: NYU CENTRAL PLANT
CAS #: 0NY075025
Contaminant: PM 2.5
Amount (Lbs/Yr): 18995.9531029097

Year: 2008
DECID: 2620500246

NYU CENTRAL PLANT (Continued) **1001493678**

Facility Name: NYU CENTRAL PLANT
CAS #: 000075070
Contaminant: ACETALDEHYDE
Amount (Lbs/Yr): 5.842368

Year: 2008
DECID: 2620500246
Facility Name: NYU CENTRAL PLANT
CAS #: 007440508
Contaminant: COPPER
Amount (Lbs/Yr): 0.483417044404371

Year: 2008
DECID: 2620500246
Facility Name: NYU CENTRAL PLANT
CAS #: 000086737
Contaminant: FLUORENE
Amount (Lbs/Yr): 2.96914443261686

Year: 2008
DECID: 2620500246
Facility Name: NYU CENTRAL PLANT
CAS #: 007440439
Contaminant: CADMIUM
Amount (Lbs/Yr): 0.625598528052716

Year: 2008
DECID: 2620500246
Facility Name: NYU CENTRAL PLANT
CAS #: 000206440
Contaminant: FLUORANTHENE
Amount (Lbs/Yr): 0.93602137780378

Year: 2008
DECID: 2620500246
Facility Name: NYU CENTRAL PLANT
CAS #: 007440020
Contaminant: NICKEL METAL AND INSOLUBLE COMPOUNDS
Amount (Lbs/Yr): 1.19432446264609

Year: 2008
DECID: 2620500246
Facility Name: NYU CENTRAL PLANT
CAS #: 000124389
Contaminant: CARBON DIOXIDE
Amount (Lbs/Yr): 106065600

Year: 2008
DECID: 2620500246
Facility Name: NYU CENTRAL PLANT
CAS #: 007439976
Contaminant: MERCURY
Amount (Lbs/Yr): 0.147868742994278

Year: 2008
DECID: 2620500246
Facility Name: NYU CENTRAL PLANT

NYU CENTRAL PLANT (Continued) **1001493678**

CAS #: 000091203
Contaminant: NAPHTHALENE
Amount (Lbs/Yr): 30.3737369685924

Year: 2008
DECID: 2620500246
Facility Name: NYU CENTRAL PLANT
CAS #: 000071432
Contaminant: BENZENE
Amount (Lbs/Yr): 180.715262350892

Year: 2008
DECID: 2620500246
Facility Name: NYU CENTRAL PLANT
CAS #: 000115071
Contaminant: PROPYLENE
Amount (Lbs/Yr): 646.8336

Year: 2008
DECID: 2620500246
Facility Name: NYU CENTRAL PLANT
CAS #: 007439965
Contaminant: MANGANESE
Amount (Lbs/Yr): 0.216115855145484

Year: 2008
DECID: 2620500246
Facility Name: NYU CENTRAL PLANT
CAS #: 000074828
Contaminant: METHANE
Amount (Lbs/Yr): 259267.425

Year: 2008
DECID: 2620500246
Facility Name: NYU CENTRAL PLANT
CAS #: 000056553
Contaminant: BENZO(A)ANTHRACENE
Amount (Lbs/Yr): 0.144896556300764

Year: 2008
DECID: 2620500246
Facility Name: NYU CENTRAL PLANT
CAS #: 000074840
Contaminant: ETHANE
Amount (Lbs/Yr): 1773.2

Year: 2008
DECID: 2620500246
Facility Name: NYU CENTRAL PLANT
CAS #: 010024972
Contaminant: NITROUS OXIDE
Amount (Lbs/Yr): 1399.53

Year: 2008
DECID: 2620500246
Facility Name: NYU CENTRAL PLANT
CAS #: 007440393

NYU CENTRAL PLANT (Continued) **1001493678**

Contaminant: BARIUM
Amount (Lbs/Yr): 2.50239411221086

Permit Type: Not reported
Permit Status: Not reported
Issue Date: Not reported
Expiration Date: Not reported
County Fips: Not reported
DEC Id: 2620500246
Emission Unit Id: Not reported
Process Id: Not reported
Contaminant Name/cas: Not reported
Epa Control Code: Not reported
Contol Eff: Not reported
Emissions: Not reported
Unit: Not reported

Permit Type: Air Title V Facility
Permit Status: Issued
Issue Date: 2010-01-19
Expiration Date: 2015-01-18
County Fips: Not reported
DEC Id: 2620500246
Emission Unit Id: Not reported
Process Id: Not reported
Contaminant Name/cas: Not reported
Epa Control Code: Not reported
Contol Eff: Not reported
Emissions: Not reported
Unit: Not reported

Detail:
Year: 2009
DECID: 2620500246
Facility Name: NYU CENTRAL PLANT
CAS #: 000086737
Contaminant: FLUORENE
Amount (Lbs/Yr): 2.41498435999075

Year: 2009
DECID: 2620500246
Facility Name: NYU CENTRAL PLANT
CAS #: 000091203
Contaminant: NAPHTHALENE
Amount (Lbs/Yr): 24.6863003645268

Year: 2009
DECID: 2620500246
Facility Name: NYU CENTRAL PLANT
CAS #: 000091576
Contaminant: 2-METHYL NAPHTHALENE
Amount (Lbs/Yr): 9.94594277783999E-03

Year: 2009
DECID: 2620500246
Facility Name: NYU CENTRAL PLANT
CAS #: 000106978

NYU CENTRAL PLANT (Continued) **1001493678**

Contaminant: BUTANE
Amount (Lbs/Yr): 588.345517223275

Year: 2009
DECID: 2620500246
Facility Name: NYU CENTRAL PLANT
CAS #: 000107028
Contaminant: ACROLEIN
Amount (Lbs/Yr): 1.4860104

Year: 2009
DECID: 2620500246
Facility Name: NYU CENTRAL PLANT
CAS #: 000108883
Contaminant: TOLUENE
Amount (Lbs/Yr): 53.9435394088377

Year: 2009
DECID: 2620500246
Facility Name: NYU CENTRAL PLANT
CAS #: 000109660
Contaminant: PENTANE
Amount (Lbs/Yr): 728.427783228816

Year: 2009
DECID: 2620500246
Facility Name: NYU CENTRAL PLANT
CAS #: 000110543
Contaminant: HEXANE
Amount (Lbs/Yr): 504.29615761995

Year: 2009
DECID: 2620500246
Facility Name: NYU CENTRAL PLANT
CAS #: 000115071
Contaminant: PROPYLENE
Amount (Lbs/Yr): 526.1382

Year: 2009
DECID: 2620500246
Facility Name: NYU CENTRAL PLANT
CAS #: 000120127
Contaminant: ANTHRACENE
Amount (Lbs/Yr): 0.232947994277784

Year: 2009
DECID: 2620500246
Facility Name: NYU CENTRAL PLANT
CAS #: 000124389
Contaminant: CARBON DIOXIDE
Amount (Lbs/Yr): 80458200

Year: 2009
DECID: 2620500246
Facility Name: NYU CENTRAL PLANT
CAS #: 000129000
Contaminant: PYRENE

NYU CENTRAL PLANT (Continued) **1001493678**

Amount (Lbs/Yr): 0.70170387141205

Year: 2009
DECID: 2620500246
Facility Name: NYU CENTRAL PLANT
CAS #: 000191242
Contaminant: BENZO[G,H,I]PERYLENE
Amount (Lbs/Yr): 0.105347777138892

Year: 2009
DECID: 2620500246
Facility Name: NYU CENTRAL PLANT
CAS #: 000205992
Contaminant: BENZO[B]FLUORANTHENE
Amount (Lbs/Yr): 0.210069745708338

Year: 2009
DECID: 2620500246
Facility Name: NYU CENTRAL PLANT
CAS #: 000206440
Contaminant: FLUORANTHENE
Amount (Lbs/Yr): 0.76122064284723

Year: 2009
DECID: 2620500246
Facility Name: NYU CENTRAL PLANT
CAS #: 000207089
Contaminant: BENZO[K]FLUORANTHENE
Amount (Lbs/Yr): 4.16147361576199E-02

Year: 2009
DECID: 2620500246
Facility Name: NYU CENTRAL PLANT
CAS #: 000218019
Contaminant: CHRYSENE
Amount (Lbs/Yr): 0.28903169615762

Year: 2009
DECID: 2620500246
Facility Name: NYU CENTRAL PLANT
CAS #: 000630080
Contaminant: CARBON MONOXIDE
Amount (Lbs/Yr): 201879.2

Year: 2009
DECID: 2620500246
Facility Name: NYU CENTRAL PLANT
CAS #: 001330207
Contaminant: XYLENE, M, O & P MIXT.
Amount (Lbs/Yr): 36.39594

Year: 2009
DECID: 2620500246
Facility Name: NYU CENTRAL PLANT
CAS #: 007439921
Contaminant: LEAD
Amount (Lbs/Yr): 0.207207141205

NYU CENTRAL PLANT (Continued) **1001493678**

Year: 2009
DECID: 2620500246
Facility Name: NYU CENTRAL PLANT
CAS #: 007439965
Contaminant: MANGANESE
Amount (Lbs/Yr): 0.1574774273158

Year: 2009
DECID: 2620500246
Facility Name: NYU CENTRAL PLANT
CAS #: 007439976
Contaminant: MERCURY
Amount (Lbs/Yr): 0.1077477134266

Year: 2009
DECID: 2620500246
Facility Name: NYU CENTRAL PLANT
CAS #: 007439987
Contaminant: MOLYBDENUM
Amount (Lbs/Yr): 0.455855710651

Year: 2009
DECID: 2620500246
Facility Name: NYU CENTRAL PLANT
CAS #: 007440020
Contaminant: NICKEL METAL AND INSOLUBLE COMPOUNDS
Amount (Lbs/Yr): 0.870269993060999

Year: 2009
DECID: 2620500246
Facility Name: NYU CENTRAL PLANT
CAS #: 007440382
Contaminant: ARSENIC
Amount (Lbs/Yr): 0.082882856482

Year: 2009
DECID: 2620500246
Facility Name: NYU CENTRAL PLANT
CAS #: 007440393
Contaminant: BARIUM
Amount (Lbs/Yr): 1.823422842604

Year: 2009
DECID: 2620500246
Facility Name: NYU CENTRAL PLANT
CAS #: 007440417
Contaminant: BERYLLIUM
Amount (Lbs/Yr): 0.01049597138892

Year: 2009
DECID: 2620500246
Facility Name: NYU CENTRAL PLANT
CAS #: 007440439
Contaminant: CADMIUM
Amount (Lbs/Yr): 0.455855710651

Year: 2009

NYU CENTRAL PLANT (Continued) **1001493678**

DECID: 2620500246
Facility Name: NYU CENTRAL PLANT
CAS #: 007440473
Contaminant: CHROMIUM
Amount (Lbs/Yr): 0.580179995374

Year: 2009
DECID: 2620500246
Facility Name: NYU CENTRAL PLANT
CAS #: 007440484
Contaminant: COBALT
Amount (Lbs/Yr): 0.03481079972244

Year: 2009
DECID: 2620500246
Facility Name: NYU CENTRAL PLANT
CAS #: 007440508
Contaminant: COPPER
Amount (Lbs/Yr): 0.3522521400485

Year: 2009
DECID: 2620500246
Facility Name: NYU CENTRAL PLANT
CAS #: 007440622
Contaminant: VANADIUM
Amount (Lbs/Yr): 0.953152849542999

Year: 2009
DECID: 2620500246
Facility Name: NYU CENTRAL PLANT
CAS #: 007440666
Contaminant: ZINC
Amount (Lbs/Yr): 12.01801418989

Year: 2009
DECID: 2620500246
Facility Name: NYU CENTRAL PLANT
CAS #: 007446095
Contaminant: SULFUR DIOXIDE
Amount (Lbs/Yr): 100279.74

Year: 2009
DECID: 2620500246
Facility Name: NYU CENTRAL PLANT
CAS #: 007664417
Contaminant: AMMONIA
Amount (Lbs/Yr): 1256.232

Year: 2009
DECID: 2620500246
Facility Name: NYU CENTRAL PLANT
CAS #: 007782492
Contaminant: SELENIUM
Amount (Lbs/Yr): 0.05991594277784

Year: 2009
DECID: 2620500246

NYU CENTRAL PLANT (Continued) **1001493678**

Facility Name: NYU CENTRAL PLANT
CAS #: 010024972
Contaminant: NITROUS OXIDE
Amount (Lbs/Yr): 1061.61

Year: 2009
DECID: 2620500246
Facility Name: NYU CENTRAL PLANT
CAS #: 025321226
Contaminant: DICHLOROBENZENE
Amount (Lbs/Yr): 0.3361974384133

Year: 2009
DECID: 2620500246
Facility Name: NYU CENTRAL PLANT
CAS #: 0NY075025
Contaminant: PM 2.5
Amount (Lbs/Yr): 15544.378546316

Year: 2009
DECID: 2620500246
Facility Name: NYU CENTRAL PLANT
CAS #: 0NY075105
Contaminant: UNSPECIATED PM-10 (EMISSION STATEMENT USE ONLY)
Amount (Lbs/Yr): 3205.22269172

Year: 2009
DECID: 2620500246
Facility Name: NYU CENTRAL PLANT
CAS #: 0NY210000
Contaminant: OXIDES OF NITROGEN
Amount (Lbs/Yr): 626679

Year: 2009
DECID: 2620500246
Facility Name: NYU CENTRAL PLANT
CAS #: 0NY998100
Contaminant: UNSPECIATED VOC (EMISSION STATEMENT USE ONLY)
Amount (Lbs/Yr): 15700.71199926

Year: 2009
DECID: 2620500246
Facility Name: NYU CENTRAL PLANT
CAS #: 000050000
Contaminant: FORMALDEHYDE
Amount (Lbs/Yr): 91.7788019008312

Year: 2009
DECID: 2620500246
Facility Name: NYU CENTRAL PLANT
CAS #: 000050328
Contaminant: BENZO(A)PYRENE
Amount (Lbs/Yr): 4.88012574384133E-02

Year: 2009
DECID: 2620500246
Facility Name: NYU CENTRAL PLANT

NYU CENTRAL PLANT (Continued) **1001493678**

CAS #: 000053703
Contaminant: DIBENZ[A,H]ANTHRACENE
Amount (Lbs/Yr): 6.55848774384133E-02

Year: 2009
DECID: 2620500246
Facility Name: NYU CENTRAL PLANT
CAS #: 000056553
Contaminant: BENZO(A)ANTHRACENE
Amount (Lbs/Yr): 0.11780105615762

Year: 2009
DECID: 2620500246
Facility Name: NYU CENTRAL PLANT
CAS #: 000071432
Contaminant: BENZENE
Amount (Lbs/Yr): 146.926425517223

Year: 2009
DECID: 2620500246
Facility Name: NYU CENTRAL PLANT
CAS #: 000074828
Contaminant: METHANE
Amount (Lbs/Yr): 210907.065

Year: 2009
DECID: 2620500246
Facility Name: NYU CENTRAL PLANT
CAS #: 000074840
Contaminant: ETHANE
Amount (Lbs/Yr): 1292.08

Year: 2009
DECID: 2620500246
Facility Name: NYU CENTRAL PLANT
CAS #: 000074986
Contaminant: PROPANE
Amount (Lbs/Yr): 448.263251217733

Year: 2009
DECID: 2620500246
Facility Name: NYU CENTRAL PLANT
CAS #: 000075070
Contaminant: ACETALDEHYDE
Amount (Lbs/Yr): 4.752216

Year: 2009
DECID: 2620500246
Facility Name: NYU CENTRAL PLANT
CAS #: 000083329
Contaminant: ACENAPHTHENE
Amount (Lbs/Yr): 0.883300345708338

Year: 2009
DECID: 2620500246
Facility Name: NYU CENTRAL PLANT
CAS #: 000085018

NYU CENTRAL PLANT (Continued) **1001493678**

Contaminant: PHENANTHRENE
Amount (Lbs/Yr): 7.69882679704419

Year: 2009
DECID: 2620500246
Facility Name: NYU CENTRAL PLANT
CAS #: 000050000
Contaminant: FORMALDEHYDE
Amount (Lbs/Yr): 122.307942040816

Year: 2009
DECID: 2620500246
Facility Name: NYU CENTRAL PLANT
CAS #: 000050328
Contaminant: BENZO(A)PYRENE
Amount (Lbs/Yr): 1.67122448979592

Year: 2009
DECID: 2620500246
Facility Name: NYU CENTRAL PLANT
CAS #: 000053703
Contaminant: DIBENZ[A,H]ANTHRACENE
Amount (Lbs/Yr): 1.67122448979592

Year: 2009
DECID: 2620500246
Facility Name: NYU CENTRAL PLANT
CAS #: 000056553
Contaminant: BENZO(A)ANTHRACENE
Amount (Lbs/Yr): 1.67122448979592

Year: 2009
DECID: 2620500246
Facility Name: NYU CENTRAL PLANT
CAS #: 000071432
Contaminant: BENZENE
Amount (Lbs/Yr): 89.9912724897959

Year: 2009
DECID: 2620500246
Facility Name: NYU CENTRAL PLANT
CAS #: 000074828
Contaminant: METHANE
Amount (Lbs/Yr): 3692.2624

Year: 2009
DECID: 2620500246
Facility Name: NYU CENTRAL PLANT
CAS #: 000074840
Contaminant: ETHANE
Amount (Lbs/Yr): 1853.8

Year: 2009
DECID: 2620500246
Facility Name: NYU CENTRAL PLANT
CAS #: 000074986
Contaminant: PROPANE

NYU CENTRAL PLANT (Continued) **1001493678**

Amount (Lbs/Yr): 642.361836734694

Year: 2009
DECID: 2620500246
Facility Name: NYU CENTRAL PLANT
CAS #: 000075070
Contaminant: ACETALDEHYDE
Amount (Lbs/Yr): 7.40016

Year: 2009
DECID: 2620500246
Facility Name: NYU CENTRAL PLANT
CAS #: 000075569
Contaminant: PROPANE, 1,2-EPOXY-
Amount (Lbs/Yr): 3.190116

Year: 2009
DECID: 2620500246
Facility Name: NYU CENTRAL PLANT
CAS #: 000083329
Contaminant: ACENAPHTHENE
Amount (Lbs/Yr): 1.99703987723491

Year: 2009
DECID: 2620500246
Facility Name: NYU CENTRAL PLANT
CAS #: 000085018
Contaminant: PHENANTHRENE
Amount (Lbs/Yr): 5.67122448979592

Year: 2009
DECID: 2620500246
Facility Name: NYU CENTRAL PLANT
CAS #: 000086737
Contaminant: FLUORENE
Amount (Lbs/Yr): 1.99703987723491

Year: 2009
DECID: 2620500246
Facility Name: NYU CENTRAL PLANT
CAS #: 000091203
Contaminant: NAPHTHALENE
Amount (Lbs/Yr): 15.8142296897959

Year: 2009
DECID: 2620500246
Facility Name: NYU CENTRAL PLANT
CAS #: 000091576
Contaminant: 2-METHYL NAPHTHALENE
Amount (Lbs/Yr): 0.997039877234909

Year: 2009
DECID: 2620500246
Facility Name: NYU CENTRAL PLANT
CAS #: 000100414
Contaminant: ETHYLBENZENE
Amount (Lbs/Yr): 3.520128

NYU CENTRAL PLANT (Continued) **1001493678**

Year: 2009
DECID: 2620500246
Facility Name: NYU CENTRAL PLANT
CAS #: 000106978
Contaminant: BUTANE
Amount (Lbs/Yr): 843.057959183674

Year: 2009
DECID: 2620500246
Facility Name: NYU CENTRAL PLANT
CAS #: 000106990
Contaminant: 1,3-BUTADIENE
Amount (Lbs/Yr): 0.04730172

Year: 2009
DECID: 2620500246
Facility Name: NYU CENTRAL PLANT
CAS #: 000107028
Contaminant: ACROLEIN
Amount (Lbs/Yr): 1.7040256

Year: 2009
DECID: 2620500246
Facility Name: NYU CENTRAL PLANT
CAS #: 000108883
Contaminant: TOLUENE
Amount (Lbs/Yr): 47.6429689795918

Year: 2009
DECID: 2620500246
Facility Name: NYU CENTRAL PLANT
CAS #: 000109660
Contaminant: PENTANE
Amount (Lbs/Yr): 1043.75408163265

Year: 2009
DECID: 2620500246
Facility Name: NYU CENTRAL PLANT
CAS #: 000110543
Contaminant: HEXANE
Amount (Lbs/Yr): 722.237551020408

Year: 2009
DECID: 2620500246
Facility Name: NYU CENTRAL PLANT
CAS #: 000115071
Contaminant: PROPYLENE
Amount (Lbs/Yr): 318

Year: 2009
DECID: 2620500246
Facility Name: NYU CENTRAL PLANT
CAS #: 000120127
Contaminant: ANTHRACENE
Amount (Lbs/Yr): 1.00142276102125

Year: 2009

NYU CENTRAL PLANT (Continued) **1001493678**

DECID: 2620500246
Facility Name: NYU CENTRAL PLANT
CAS #: 000124389
Contaminant: CARBON DIOXIDE
Amount (Lbs/Yr): 109978931

Year: 2009
DECID: 2620500246
Facility Name: NYU CENTRAL PLANT
CAS #: 000129000
Contaminant: PYRENE
Amount (Lbs/Yr): 1.99703987723491

Year: 2009
DECID: 2620500246
Facility Name: NYU CENTRAL PLANT
CAS #: 000191242
Contaminant: BENZO[G,H,I]PERYLENE
Amount (Lbs/Yr): 1.99703987723491

Year: 2009
DECID: 2620500246
Facility Name: NYU CENTRAL PLANT
CAS #: 000205992
Contaminant: BENZO[B]FLUORANTHENE
Amount (Lbs/Yr): 1.99703987723491

Year: 2009
DECID: 2620500246
Facility Name: NYU CENTRAL PLANT
CAS #: 000206440
Contaminant: FLUORANTHENE
Amount (Lbs/Yr): 1.99703987723491

Year: 2009
DECID: 2620500246
Facility Name: NYU CENTRAL PLANT
CAS #: 000207089
Contaminant: BENZO[K]FLUORANTHENE
Amount (Lbs/Yr): 1.67122448979592

Year: 2009
DECID: 2620500246
Facility Name: NYU CENTRAL PLANT
CAS #: 000218019
Contaminant: CHRYSENE
Amount (Lbs/Yr): 1.67122448979592

Year: 2009
DECID: 2620500246
Facility Name: NYU CENTRAL PLANT
CAS #: 000630080
Contaminant: CARBON MONOXIDE
Amount (Lbs/Yr): 162472.14

Year: 2009
DECID: 2620500246

NYU CENTRAL PLANT (Continued) **1001493678**

Facility Name: NYU CENTRAL PLANT
CAS #: 001330207
Contaminant: XYLENE, M, O & P MIXT.
Amount (Lbs/Yr): 29.040256

Year: 2009
DECID: 2620500246
Facility Name: NYU CENTRAL PLANT
CAS #: 007439921
Contaminant: LEAD
Amount (Lbs/Yr): 1.23234015723491

Year: 2009
DECID: 2620500246
Facility Name: NYU CENTRAL PLANT
CAS #: 007439965
Contaminant: MANGANESE
Amount (Lbs/Yr): 1.99703987723491

Year: 2009
DECID: 2620500246
Facility Name: NYU CENTRAL PLANT
CAS #: 007439976
Contaminant: MERCURY
Amount (Lbs/Yr): 1.99703987723491

Year: 2009
DECID: 2620500246
Facility Name: NYU CENTRAL PLANT
CAS #: 007439987
Contaminant: MOLYBDENUM
Amount (Lbs/Yr): 0.997039877234909

Year: 2009
DECID: 2620500246
Facility Name: NYU CENTRAL PLANT
CAS #: 007440020
Contaminant: NICKEL METAL AND INSOLUBLE COMPOUNDS
Amount (Lbs/Yr): 14.2449158935978

Year: 2009
DECID: 2620500246
Facility Name: NYU CENTRAL PLANT
CAS #: 007440360
Contaminant: ANTIMONY
Amount (Lbs/Yr): 1

Year: 2009
DECID: 2620500246
Facility Name: NYU CENTRAL PLANT
CAS #: 007440382
Contaminant: ARSENIC
Amount (Lbs/Yr): 1.99703987723491

Year: 2009
DECID: 2620500246
Facility Name: NYU CENTRAL PLANT

NYU CENTRAL PLANT (Continued) **1001493678**

CAS #: 007440393
Contaminant: BARIUM
Amount (Lbs/Yr): 2.99111963170473

Year: 2009
DECID: 2620500246
Facility Name: NYU CENTRAL PLANT
CAS #: 007440417
Contaminant: BERYLLIUM
Amount (Lbs/Yr): 1.99703987723491

Year: 2009
DECID: 2620500246
Facility Name: NYU CENTRAL PLANT
CAS #: 007440439
Contaminant: CADMIUM
Amount (Lbs/Yr): 1.99703987723491

Year: 2009
DECID: 2620500246
Facility Name: NYU CENTRAL PLANT
CAS #: 007440473
Contaminant: CHROMIUM
Amount (Lbs/Yr): 1.99703987723491

Year: 2009
DECID: 2620500246
Facility Name: NYU CENTRAL PLANT
CAS #: 007440484
Contaminant: COBALT
Amount (Lbs/Yr): 1.99703987723491

Year: 2009
DECID: 2620500246
Facility Name: NYU CENTRAL PLANT
CAS #: 007440508
Contaminant: COPPER
Amount (Lbs/Yr): 0.997039877234909

Year: 2009
DECID: 2620500246
Facility Name: NYU CENTRAL PLANT
CAS #: 007440622
Contaminant: VANADIUM
Amount (Lbs/Yr): 0.997039877234909

Year: 2009
DECID: 2620500246
Facility Name: NYU CENTRAL PLANT
CAS #: 007440666
Contaminant: ZINC
Amount (Lbs/Yr): 17.1916956734938

Year: 2009
DECID: 2620500246
Facility Name: NYU CENTRAL PLANT
CAS #: 007446095

NYU CENTRAL PLANT (Continued) **1001493678**

Contaminant: SULFUR DIOXIDE
Amount (Lbs/Yr): 38841.8

Year: 2009
DECID: 2620500246
Facility Name: NYU CENTRAL PLANT
CAS #: 007446119
Contaminant: SULFUR TRIOXIDE
Amount (Lbs/Yr): 266

Year: 2009
DECID: 2620500246
Facility Name: NYU CENTRAL PLANT
CAS #: 007664417
Contaminant: AMMONIA
Amount (Lbs/Yr): 2038.2624

Year: 2009
DECID: 2620500246
Facility Name: NYU CENTRAL PLANT
CAS #: 007782492
Contaminant: SELENIUM
Amount (Lbs/Yr): 1.01422761021255

Year: 2009
DECID: 2620500246
Facility Name: NYU CENTRAL PLANT
CAS #: 010024972
Contaminant: NITROUS OXIDE
Amount (Lbs/Yr): 1332.6

Year: 2009
DECID: 2620500246
Facility Name: NYU CENTRAL PLANT
CAS #: 025321226
Contaminant: DICHLOROBENZENE
Amount (Lbs/Yr): 0.671224489795918

Year: 2009
DECID: 2620500246
Facility Name: NYU CENTRAL PLANT
CAS #: 0NY075025
Contaminant: PM 2.5
Amount (Lbs/Yr): 11375.4099006397

Year: 2009
DECID: 2620500246
Facility Name: NYU CENTRAL PLANT
CAS #: 0NY075100
Contaminant: UNSPECIATED PARTICULATES (EMISSION STATEMENT USE ONLY)
Amount (Lbs/Yr): 312

Year: 2009
DECID: 2620500246
Facility Name: NYU CENTRAL PLANT
CAS #: 0NY075105
Contaminant: UNSPECIATED PM-10 (EMISSION STATEMENT USE ONLY)

NYU CENTRAL PLANT (Continued) **1001493678**

Amount (Lbs/Yr): 6524

Year: 2009
DECID: 2620500246
Facility Name: NYU CENTRAL PLANT
CAS #: 0NY210000
Contaminant: OXIDES OF NITROGEN
Amount (Lbs/Yr): 452046

Year: 2009
DECID: 2620500246
Facility Name: NYU CENTRAL PLANT
CAS #: 0NY998100
Contaminant: UNSPECIATED VOC (EMISSION STATEMENT USE ONLY)
Amount (Lbs/Yr): 12446.87183948

BF299 **NEW YORK UNIVERSITY - CENTRAL PLANT** **UST** **U000393713**
North **251 MERCER STREET** **HIST UST** **N/A**
1/8-1/4 **NEW YORK, NY 10012**
0.213 mi.
1122 ft. **Site 5 of 6 in cluster BF**

Relative:
Lower

Actual:
37 ft.

UST:
Facility Id: 2-480614
Region: STATE
DEC Region: 2
Site Status: Active
Program Type: PBS
Expiration Date: 2015/05/16
UTM X: 584856.77894999995
UTM Y: 4509110.8052899996

Affiliation Records:
Site Id: 21453
Affiliation Type: Owner
Company Name: NEW YORK UNIVERSITY
Contact Type: DIRECTOR NYU ENV HEALTH & SAFETY
Contact Name: PAM VERDY
Address1: 70 WASHINGTON SQUARE SOUTH
Address2: Not reported
City: NEW YORK
State: NY
Zip Code: 10012
Country Code: 001
Phone: (212) 998-1212
Phone Ext: Not reported
Email: Not reported
Fax Number: Not reported
Modified By: MSBAPTIS
Date Last Modified: 5/21/2010

Site Id: 21453
Affiliation Type: Mail Contact
Company Name: NEW YORK UNIVERSITY
Contact Type: Not reported
Contact Name: PAM VERDY
Address1: 10 ASTOR PLACE

NEW YORK UNIVERSITY - CENTRAL PLANT (Continued) **U000393713**

Address2:	Not reported
City:	NEW YORK
State:	NY
Zip Code:	10003
Country Code:	001
Phone:	(212) 998-1212
Phone Ext:	Not reported
Email:	Not reported
Fax Number:	Not reported
Modified By:	MSBAPTIS
Date Last Modified:	5/21/2010

Site Id:	21453
Affiliation Type:	On-Site Operator
Company Name:	CENTRAL HEATING PLANT
Contact Type:	Not reported
Contact Name:	JIM MERRIHUE
Address1:	Not reported
Address2:	Not reported
City:	Not reported
State:	NN
Zip Code:	Not reported
Country Code:	001
Phone:	(212) 995-3434
Phone Ext:	Not reported
Email:	Not reported
Fax Number:	Not reported
Modified By:	MSBAPTIS
Date Last Modified:	5/21/2010

Site Id:	21453
Affiliation Type:	Emergency Contact
Company Name:	NEW YORK UNIVERSITY
Contact Type:	Not reported
Contact Name:	NYU PUBLIC SAFETY
Address1:	Not reported
Address2:	Not reported
City:	Not reported
State:	NN
Zip Code:	Not reported
Country Code:	999
Phone:	(212) 998-2222
Phone Ext:	Not reported
Email:	Not reported
Fax Number:	Not reported
Modified By:	MSBAPTIS
Date Last Modified:	5/21/2010

Equipment Records:

A00 - Tank Internal Protection - None
D01 - Pipe Type - Steel/Carbon Steel/Iron
F00 - Pipe External Protection - None
F00 - Pipe External Protection - None
I04 - Overfill - Product Level Gauge (A/G)
A00 - Tank Internal Protection - None
D01 - Pipe Type - Steel/Carbon Steel/Iron
J02 - Dispenser - Suction

NEW YORK UNIVERSITY - CENTRAL PLANT (Continued) **U000393713**

C01 - Pipe Location - Aboveground
E00 - Piping Secondary Containment - None
H00 - Tank Leak Detection - None
I01 - Overfill - Float Vent Valve
H00 - Tank Leak Detection - None
C01 - Pipe Location - Aboveground
E00 - Piping Secondary Containment - None
H00 - Tank Leak Detection - None
I01 - Overfill - Float Vent Valve
J00 - Dispenser - None
G00 - Tank Secondary Containment - None
F00 - Pipe External Protection - None
A00 - Tank Internal Protection - None
D01 - Pipe Type - Steel/Carbon Steel/Iron
G02 - Tank Secondary Containment - Vault (w/access)
G03 - Tank Secondary Containment - Vault (w/o access)
C02 - Pipe Location - Underground/On-ground
J00 - Dispenser - None
B02 - Tank External Protection - Original Sacrificial Anode
A00 - Tank Internal Protection - None
D01 - Pipe Type - Steel/Carbon Steel/Iron
A00 - Tank Internal Protection - None
D01 - Pipe Type - Steel/Carbon Steel/Iron
C01 - Pipe Location - Aboveground
H00 - Tank Leak Detection - None
I01 - Overfill - Float Vent Valve
C01 - Pipe Location - Aboveground
E00 - Piping Secondary Containment - None
H00 - Tank Leak Detection - None
I01 - Overfill - Float Vent Valve
F00 - Pipe External Protection - None
F00 - Pipe External Protection - None
J00 - Dispenser - None
G00 - Tank Secondary Containment - None
J00 - Dispenser - None
C01 - Pipe Location - Aboveground
H00 - Tank Leak Detection - None
I05 - Overfill - Vent Whistle
G03 - Tank Secondary Containment - Vault (w/o access)
A00 - Tank Internal Protection - None
D01 - Pipe Type - Steel/Carbon Steel/Iron
J02 - Dispenser - Suction
L09 - Piping Leak Detection - Exempt Suction Piping
L00 - Piping Leak Detection - None
L00 - Piping Leak Detection - None
B01 - Tank External Protection - Painted/Asphalt Coating
F00 - Pipe External Protection - None
I04 - Overfill - Product Level Gauge (A/G)
L00 - Piping Leak Detection - None
G03 - Tank Secondary Containment - Vault (w/o access)
A00 - Tank Internal Protection - None
D01 - Pipe Type - Steel/Carbon Steel/Iron
F00 - Pipe External Protection - None
C01 - Pipe Location - Aboveground
H00 - Tank Leak Detection - None
I01 - Overfill - Float Vent Valve
J00 - Dispenser - None

NEW YORK UNIVERSITY - CENTRAL PLANT (Continued) **U000393713**

G03 - Tank Secondary Containment - Vault (w/o access)
B00 - Tank External Protection - None
B00 - Tank External Protection - None
B00 - Tank External Protection - None
B00 - Tank External Protection - None
B00 - Tank External Protection - None

Tank Info:

Site ID:	439
Tank Number:	001
Tank ID:	1198
Tank Status:	Closed - In Place
Tank Model:	Not reported
Pipe Model:	Not reported
Install Date:	06/01/1964
Capacity Gallons:	30000
Tightness Test Method:	NN
Next Test Date:	Not reported
Date Tank Closed:	12/12/2007
Tank Location:	5
Tank Type:	Steel/carbon steel
Date Test:	Not reported
Register:	True
Modified By:	NRLOMBAR
Last Modified:	07/29/2008
Site ID:	439
Tank Number:	002
Tank ID:	1199
Tank Status:	In Service
Tank Model:	Not reported
Pipe Model:	Not reported
Install Date:	06/01/1964
Capacity Gallons:	30000
Tightness Test Method:	NN
Next Test Date:	Not reported
Date Tank Closed:	Not reported
Tank Location:	5
Tank Type:	Steel/carbon steel
Date Test:	Not reported
Register:	True
Modified By:	TRANSLAT
Last Modified:	03/04/2004
Site ID:	439
Tank Number:	003
Tank ID:	1200
Tank Status:	In Service
Tank Model:	Not reported
Pipe Model:	Not reported
Install Date:	06/01/1964
Capacity Gallons:	28500
Tightness Test Method:	21
Next Test Date:	04/15/2014
Date Tank Closed:	Not reported

NEW YORK UNIVERSITY - CENTRAL PLANT (Continued) **U000393713**

Tank Location:	5
Tank Type:	Steel/carbon steel
Date Test:	04/15/2009
Register:	True
Modified By:	bkfalvey
Last Modified:	06/04/2009
Site ID:	439
Tank Number:	004
Tank ID:	1201
Tank Status:	In Service
Tank Model:	Not reported
Pipe Model:	Not reported
Install Date:	06/01/1964
Capacity Gallons:	28500
Tightness Test Method:	21
Next Test Date:	01/13/2014
Date Tank Closed:	Not reported
Tank Location:	5
Tank Type:	Steel/carbon steel
Date Test:	01/13/2009
Register:	True
Modified By:	bkfalvey
Last Modified:	04/14/2009
Site ID:	21453
Tank Number:	005
Tank ID:	58068
Tank Status:	Closed - In Place
Tank Model:	Not reported
Pipe Model:	Not reported
Install Date:	01/01/1963
Capacity Gallons:	5000
Tightness Test Method:	NN
Next Test Date:	Not reported
Date Tank Closed:	10/01/2001
Tank Location:	5
Tank Type:	Steel/carbon steel
Date Test:	Not reported
Register:	True
Modified By:	TRANSLAT
Last Modified:	03/04/2004

Affiliation Records:

Site Id:	439
Affiliation Type:	Owner
Company Name:	NEW YORK UNIVERSITY
Contact Type:	DIRECTOR
Contact Name:	PAM COMPORT
Address1:	70 WASHINGTON SQUARE SOUTH
Address2:	Not reported
City:	NEW YORK
State:	NY
Zip Code:	10012
Country Code:	001

NEW YORK UNIVERSITY - CENTRAL PLANT (Continued) **U000393713**

Phone:	(212) 998-1086
Phone Ext:	Not reported
Email:	Not reported
Fax Number:	Not reported
Modified By:	MSBAPTIS
Date Last Modified:	11/21/2011

Site Id:	439
Affiliation Type:	Mail Contact
Company Name:	NEW YORK UNIVERSITY
Contact Type:	Not reported
Contact Name:	ENVIRONMENTAL HEALTH & SAFETY
Address1:	740 BROADWAY
Address2:	6TH FLR
City:	NEW YORK
State:	NY
Zip Code:	10003
Country Code:	001
Phone:	(732) 499-8051
Phone Ext:	Not reported
Email:	Not reported
Fax Number:	Not reported
Modified By:	MSBAPTIS
Date Last Modified:	11/21/2011

Site Id:	439
Affiliation Type:	On-Site Operator
Company Name:	NEW YORK UNIVERSITY - CENTRAL PLANT
Contact Type:	Not reported
Contact Name:	JAMES MERRIHUE
Address1:	Not reported
Address2:	Not reported
City:	Not reported
State:	NN
Zip Code:	Not reported
Country Code:	001
Phone:	(212) 995-3424
Phone Ext:	Not reported
Email:	Not reported
Fax Number:	Not reported
Modified By:	NRLOMBAR
Date Last Modified:	1/13/2009

Site Id:	439
Affiliation Type:	Emergency Contact
Company Name:	NEW YORK UNIVERSITY
Contact Type:	Not reported
Contact Name:	PAM COMPORT
Address1:	Not reported
Address2:	Not reported
City:	Not reported
State:	NN
Zip Code:	Not reported
Country Code:	999
Phone:	(212) 998-2222
Phone Ext:	Not reported
Email:	Not reported

NEW YORK UNIVERSITY - CENTRAL PLANT (Continued) **U000393713**

Fax Number: Not reported
Modified By: MSBAPTIS
Date Last Modified: 11/21/2011

Equipment Records:

F06 - Pipe External Protection - Wrapped
G00 - Tank Secondary Containment - None
J00 - Dispenser - None
C03 - Pipe Location - Aboveground/Underground Combination
H00 - Tank Leak Detection - None
C01 - Pipe Location - Aboveground
E00 - Piping Secondary Containment - None
H00 - Tank Leak Detection - None
I04 - Overfill - Product Level Gauge (A/G)
B08 - Tank External Protection - Retrofitted Impressed Current
F00 - Pipe External Protection - None
G03 - Tank Secondary Containment - Vault (w/o access)
I02 - Overfill - High Level Alarm
A00 - Tank Internal Protection - None
D01 - Pipe Type - Steel/Carbon Steel/Iron
J02 - Dispenser - Suction
L09 - Piping Leak Detection - Exempt Suction Piping
A00 - Tank Internal Protection - None
D01 - Pipe Type - Steel/Carbon Steel/Iron
L00 - Piping Leak Detection - None
L00 - Piping Leak Detection - None
C01 - Pipe Location - Aboveground
E00 - Piping Secondary Containment - None
H00 - Tank Leak Detection - None
C03 - Pipe Location - Aboveground/Underground Combination
H00 - Tank Leak Detection - None
A00 - Tank Internal Protection - None
D01 - Pipe Type - Steel/Carbon Steel/Iron
B08 - Tank External Protection - Retrofitted Impressed Current
F00 - Pipe External Protection - None
I04 - Overfill - Product Level Gauge (A/G)
K01 - Spill Prevention - Catch Basin
A00 - Tank Internal Protection - None
D01 - Pipe Type - Steel/Carbon Steel/Iron
J02 - Dispenser - Suction
L09 - Piping Leak Detection - Exempt Suction Piping
G00 - Tank Secondary Containment - None
J00 - Dispenser - None
F06 - Pipe External Protection - Wrapped
I02 - Overfill - High Level Alarm
G03 - Tank Secondary Containment - Vault (w/o access)
B00 - Tank External Protection - None
K00 - Spill Prevention - None
K00 - Spill Prevention - None
B00 - Tank External Protection - None

Tank Info:
Site ID: 439

Tank Number: 001
Tank ID: 1198
Tank Status: Closed - In Place

NEW YORK UNIVERSITY - CENTRAL PLANT (Continued) **U000393713**

Tank Model:	Not reported
Pipe Model:	Not reported
Install Date:	06/01/1964
Capacity Gallons:	30000
Tightness Test Method:	NN
Next Test Date:	Not reported
Date Tank Closed:	12/12/2007
Tank Location:	5
Tank Type:	Steel/carbon steel
Date Test:	Not reported
Register:	True
Modified By:	NRLOMBAR
Last Modified:	07/29/2008
Site ID:	439
Tank Number:	002
Tank ID:	1199
Tank Status:	In Service
Tank Model:	Not reported
Pipe Model:	Not reported
Install Date:	06/01/1964
Capacity Gallons:	30000
Tightness Test Method:	NN
Next Test Date:	Not reported
Date Tank Closed:	Not reported
Tank Location:	5
Tank Type:	Steel/carbon steel
Date Test:	Not reported
Register:	True
Modified By:	TRANSLAT
Last Modified:	03/04/2004
Site ID:	439
Tank Number:	003
Tank ID:	1200
Tank Status:	In Service
Tank Model:	Not reported
Pipe Model:	Not reported
Install Date:	06/01/1964
Capacity Gallons:	28500
Tightness Test Method:	21
Next Test Date:	04/15/2014
Date Tank Closed:	Not reported
Tank Location:	5
Tank Type:	Steel/carbon steel
Date Test:	04/15/2009
Register:	True
Modified By:	bkfalvey
Last Modified:	06/04/2009
Site ID:	439
Tank Number:	004
Tank ID:	1201
Tank Status:	In Service

NEW YORK UNIVERSITY - CENTRAL PLANT (Continued) **U000393713**

Tank Model: Not reported
Pipe Model: Not reported
Install Date: 06/01/1964
Capacity Gallons: 28500
Tightness Test Method: 21
Next Test Date: 01/13/2014
Date Tank Closed: Not reported
Tank Location: 5
Tank Type: Steel/carbon steel
Date Test: 01/13/2009
Register: True
Modified By: bkfalvey
Last Modified: 04/14/2009

Site ID: 21453

Tank Number: 005
Tank ID: 58068
Tank Status: Closed - In Place
Tank Model: Not reported
Pipe Model: Not reported
Install Date: 01/01/1963
Capacity Gallons: 5000
Tightness Test Method: NN
Next Test Date: Not reported
Date Tank Closed: 10/01/2001
Tank Location: 5
Tank Type: Steel/carbon steel
Date Test: Not reported
Register: True
Modified By: TRANSLAT
Last Modified: 03/04/2004

HIST UST:
PBS Number: 2-043982
SPDES Number: Not reported
Emergency Contact: JOSEPH STERN
Emergency Telephone: (212) 874-7748
Operator: PETER CONTI JR.
Operator Telephone: (212) 995-3431
Owner Name: NEW YORK UNIVERSITY
Owner Address: 70 WASHINGTON SQUARE SOUTH
Owner City,St,Zip: NEW YORK, NY 10012
Owner Telephone: (212) 998-1212
Owner Type: Corporate/Commercial
Owner Subtype: Not reported
Mailing Name: NEW YORK UNIVERSITY
Mailing Address: 64 WEST 3RD ST-RM 210
Mailing Address 2: Not reported
Mailing City,St,Zip: NEW YORK, NY 10012
Mailing Contact: JOSEPH STERN
Mailing Telephone: (212) 998-1423
Owner Mark: First Owner
Facility Status: 1 - Active PBS facility, i.e. total capacity of the PBS tanks is greater than 1,100 gallons, regardless if Subpart 360-14 tanks exist or not at the facility.
Facility Addr2: 251 MERCER ST

NEW YORK UNIVERSITY - CENTRAL PLANT (Continued) **U000393713**

SWIS ID:	6201
Old PBS Number:	Not reported
Facility Type:	SCHOOL
Inspected Date:	Not reported
Inspector:	Not reported
Inspection Result:	Not reported
Federal ID:	Not reported
Certification Flag:	False
Certification Date:	02/29/2000
Expiration Date:	12/02/2001
Renew Flag:	False
Renewal Date:	Not reported
Total Capacity:	120000
FAMT:	True
Facility Screen:	No Missing Data
Owner Screen:	No Missing Data
Tank Screen:	No Missing Data
Dead Letter:	False
CBS Number:	Not reported
Town or City:	NEW YORK CITY
County Code:	62
Town or City:	01
Region:	2

Tank Id:	001
Tank Location:	UNDERGROUND
Tank Status:	In Service
Install Date:	19640601
Capacity (gals):	30000
Product Stored:	NOS 5 OR 6 FUEL OIL
Tank Type:	Steel/carbon steel
Tank Internal:	None
Tank External:	None
Pipe Location:	Aboveground/Underground Combination
Pipe Type:	STEEL/IRON
Pipe Internal:	None
Pipe External:	Wrapped (Piping)
Second Containment:	Diking
Leak Detection:	None
Overfill Prot:	Product Level Gauge
Dispenser:	Suction
Date Tested:	Not reported
Next Test Date:	Not reported
Missing Data for Tank:	No Missing Data
Date Closed:	Not reported
Test Method:	Not reported
Deleted:	False
Updated:	True
Lat/long:	Not reported

Tank Id:	002
Tank Location:	UNDERGROUND
Tank Status:	In Service
Install Date:	19640601
Capacity (gals):	30000
Product Stored:	NOS 5 OR 6 FUEL OIL

NEW YORK UNIVERSITY - CENTRAL PLANT (Continued) **U000393713**

Tank Type: Steel/carbon steel
Tank Internal: None
Tank External: None
Pipe Location: Aboveground/Underground Combination
Pipe Type: STEEL/IRON
Pipe Internal: None
Pipe External: Wrapped (Piping)
Second Containment: Diking
Leak Detection: None
Overfill Prot: Product Level Gauge
Dispenser: Suction
Date Tested: Not reported
Next Test Date: Not reported
Missing Data for Tank: No Missing Data
Date Closed: Not reported
Test Method: Not reported
Deleted: False
Updated: True
Lat/long: Not reported

Tank Id: 003
Tank Location: UNDERGROUND
Tank Status: In Service
Install Date: 19640601
Capacity (gals): 30000
Product Stored: NOS 1,2, OR 4 FUEL OIL
Tank Type: Steel/carbon steel
Tank Internal: None
Tank External: None
Pipe Location: Aboveground/Underground Combination
Pipe Type: STEEL/IRON
Pipe Internal: None
Pipe External: Wrapped (Piping)
Second Containment: Diking
Leak Detection: None
Overfill Prot: Product Level Gauge
Dispenser: Suction
Date Tested: 05/01/1999
Next Test Date: 05/01/2004
Missing Data for Tank: No Missing Data
Date Closed: Not reported
Test Method: Tracer Tight
Deleted: False
Updated: True
Lat/long: Not reported

Tank Id: 004
Tank Location: UNDERGROUND
Tank Status: In Service
Install Date: 19640601
Capacity (gals): 30000
Product Stored: NOS 1,2, OR 4 FUEL OIL
Tank Type: Steel/carbon steel
Tank Internal: None
Tank External: None

NEW YORK UNIVERSITY - CENTRAL PLANT (Continued) **U000393713**

Pipe Location:	Aboveground/Underground Combination
Pipe Type:	STEEL/IRON
Pipe Internal:	None
Pipe External:	Wrapped (Piping)
Second Containment:	Diking
Leak Detection:	None
Overfill Prot:	Product Level Gauge
Dispenser:	Suction
Date Tested:	05/01/1999
Next Test Date:	05/01/2004
Missing Data for Tank:	No Missing Data
Date Closed:	Not reported
Test Method:	Tracer Tight
Deleted:	False
Updated:	True
Lat/long:	Not reported

BG300 **202 ELIZABETH STREET** **AST** **A100291745**
SSE **202 ELIZABETH STREET** **N/A**
1/8-1/4 **NEW YORK, NY 10012**
0.213 mi.
1126 ft. **Site 1 of 2 in cluster BG**

Relative:
Higher

Actual:
41 ft.

AST:

Region:	STATE
DEC Region:	2
Site Status:	Active
Facility Id:	2-607322
Program Type:	PBS
UTM X:	584913.56351000001
UTM Y:	4508317.0842500003
Expiration Date:	2017/01/22

Affiliation Records:

Site Id:	29175
Affiliation Type:	Owner
Company Name:	OZI MANAGEMENT CORP.
Contact Type:	PRESIDENT
Contact Name:	PETER IANELLO
Address1:	202 ELIZABETH STREET
Address2:	Not reported
City:	NEW YORK
State:	NY
Zip Code:	10012
Country Code:	001
Phone:	(212) 966-0070
Phone Ext:	Not reported
Email:	Not reported
Fax Number:	Not reported
Modified By:	DXLIVING
Date Last Modified:	11/21/2006

Site Id:	29175
Affiliation Type:	Mail Contact
Company Name:	OZI MANAGEMENT CORP.
Contact Type:	Not reported
Contact Name:	OSCAR Z. IANELLO
Address1:	202 ELIZABETH STREET

202 ELIZABETH STREET (Continued) **A100291745**

Address2:	Not reported
City:	NEW YORK
State:	NY
Zip Code:	10012
Country Code:	001
Phone:	(212) 966-0070
Phone Ext:	Not reported
Email:	Not reported
Fax Number:	Not reported
Modified By:	DXLIVING
Date Last Modified:	11/21/2006

Site Id:	29175
Affiliation Type:	On-Site Operator
Company Name:	202 ELIZABETH STREET
Contact Type:	Not reported
Contact Name:	PETER IANELLO
Address1:	Not reported
Address2:	Not reported
City:	Not reported
State:	NN
Zip Code:	Not reported
Country Code:	001
Phone:	(212) 966-0070
Phone Ext:	Not reported
Email:	Not reported
Fax Number:	Not reported
Modified By:	DXLIVING
Date Last Modified:	11/21/2006

Site Id:	29175
Affiliation Type:	Emergency Contact
Company Name:	OZI MANAGEMENT CORP.
Contact Type:	Not reported
Contact Name:	JUAN SANTIAGO
Address1:	Not reported
Address2:	Not reported
City:	Not reported
State:	NN
Zip Code:	Not reported
Country Code:	999
Phone:	(212) 925-5503
Phone Ext:	Not reported
Email:	Not reported
Fax Number:	Not reported
Modified By:	DXLIVING
Date Last Modified:	11/21/2006

Equipment Records:

I05 - Overfill - Vent Whistle
J02 - Dispenser - Suction
L09 - Piping Leak Detection - Exempt Suction Piping
D01 - Pipe Type - Steel/Carbon Steel/Iron
A00 - Tank Internal Protection - None
I04 - Overfill - Product Level Gauge (A/G)
F00 - Pipe External Protection - None
H00 - Tank Leak Detection - None

202 ELIZABETH STREET (Continued) **A100291745**

C03 - Pipe Location - Aboveground/Underground Combination
B00 - Tank External Protection - None
G03 - Tank Secondary Containment - Vault (w/o access)

Tank Info:

Tank Number:	001
Tank Id:	62734
Tank Location:	1
Tank Type:	Steel/Carbon Steel/Iron
Tank Status:	In Service
Tank Model:	Not reported
Pipe Model:	Not reported
Install Date:	01/01/1900
Capacity Gallons:	1500
Tightness Test Method:	NN
Date Test:	Not reported
Next Test Date:	Not reported
Date Tank Closed:	Not reported
Register:	True
Modified By:	DXLIVING
Last Modified:	11/21/2006

BH301 **GOOD DEAL REALTY CORP.** **AST** **U004046976**
WNW **141 WOOSTER STREET** **N/A**
1/8-1/4 **NEW YORK, NY 10012**
0.214 mi.
1130 ft. **Site 1 of 3 in cluster BH**

Relative:
Lower

Actual:
24 ft.

AST:

Region:	STATE
DEC Region:	2
Site Status:	Unregulated
Facility Id:	2-257125
Program Type:	PBS
UTM X:	584492.86630999995
UTM Y:	4508796.9059199998
Expiration Date:	N/A

Affiliation Records:

Site Id:	10588
Affiliation Type:	Owner
Company Name:	GOOD DEAL RLTY CORP
Contact Type:	PROPERTY MANAGER
Contact Name:	ROBERT MEYER
Address1:	141 WOOSTER ST.
Address2:	Not reported
City:	NEW YORK
State:	NY
Zip Code:	10012
Country Code:	001
Phone:	(212) 529-5688
Phone Ext:	Not reported
Email:	Not reported
Fax Number:	Not reported
Modified By:	NRLOMBAR
Date Last Modified:	11/17/2005

Site Id: 10588

GOOD DEAL REALTY CORP. (Continued) **U004046976**

Affiliation Type:	Mail Contact
Company Name:	ANDREWS BUILDING CORP.
Contact Type:	Not reported
Contact Name:	ROBERT MEYER
Address1:	666 BROADWAY
Address2:	12TH FLOOR
City:	NEW YORK
State:	NY
Zip Code:	10012
Country Code:	001
Phone:	(212) 529-5688
Phone Ext:	Not reported
Email:	Not reported
Fax Number:	Not reported
Modified By:	NRLOMBAR
Date Last Modified:	11/17/2005

Site Id:	10588
Affiliation Type:	On-Site Operator
Company Name:	GOOD DEAL REALTY CORP.
Contact Type:	Not reported
Contact Name:	WILLIAM DILLWORTH
Address1:	Not reported
Address2:	Not reported
City:	Not reported
State:	NN
Zip Code:	Not reported
Country Code:	001
Phone:	(917) 233-0970
Phone Ext:	Not reported
Email:	Not reported
Fax Number:	Not reported
Modified By:	NRLOMBAR
Date Last Modified:	11/17/2005

Site Id:	10588
Affiliation Type:	Emergency Contact
Company Name:	GOOD DEAL RLTY CORP
Contact Type:	Not reported
Contact Name:	ROBERT MEYER
Address1:	Not reported
Address2:	Not reported
City:	Not reported
State:	NN
Zip Code:	Not reported
Country Code:	999
Phone:	(212) 529-5688
Phone Ext:	Not reported
Email:	Not reported
Fax Number:	Not reported
Modified By:	NRLOMBAR
Date Last Modified:	11/17/2005

Equipment Records:

A00 - Tank Internal Protection - None
B99 - Tank External Protection - Other
D01 - Pipe Type - Steel/Carbon Steel/Iron

GOOD DEAL REALTY CORP. (Continued) **U004046976**

J02 - Dispenser - Suction
F00 - Pipe External Protection - None
I04 - Overfill - Product Level Gauge (A/G)
G00 - Tank Secondary Containment - None
C01 - Pipe Location - Aboveground
E00 - Piping Secondary Containment - None
H00 - Tank Leak Detection - None
K00 - Spill Prevention - None

Tank Info:

Tank Number:	001
Tank Id:	15047
Tank Location:	1
Tank Type:	Steel/Carbon Steel/Iron
Tank Status:	Closed - Removed
Tank Model:	Not reported
Pipe Model:	Not reported
Install Date:	Not reported
Capacity Gallons:	5000
Tightness Test Method:	NN
Date Test:	Not reported
Next Test Date:	Not reported
Date Tank Closed:	07/01/2005
Register:	True
Modified By:	NRLOMBAR
Last Modified:	11/17/2005

BI302 **96 SPRING ST** **AST** **U003393462**
WSW **96 SPRING ST** **HIST AST** **N/A**
1/8-1/4 **NYC, NY 10012**
0.214 mi.
1132 ft. **Site 1 of 3 in cluster BI**

Relative:
Lower

Actual:
27 ft.

AST:

Region:	STATE
DEC Region:	2
Site Status:	Active
Facility Id:	2-146781
Program Type:	PBS
UTM X:	584567.85502999998
UTM Y:	4508509.44496
Expiration Date:	2007/06/27

Affiliation Records:

Site Id:	4279
Affiliation Type:	Owner
Company Name:	96 SPRINGS LLC
Contact Type:	Not reported
Contact Name:	Not reported
Address1:	60 EAST 42ND STREET
Address2:	Not reported
City:	NEW YORK
State:	NY
Zip Code:	10165
Country Code:	001
Phone:	(212) 682-9595
Phone Ext:	Not reported
Email:	Not reported

96 SPRING ST (Continued) **U003393462**

Fax Number:	Not reported
Modified By:	TRANSLAT
Date Last Modified:	3/4/2004

Site Id:	4279
Affiliation Type:	Mail Contact
Company Name:	MIDWOOD MANAGEMNENT CORP
Contact Type:	Not reported
Contact Name:	DAVID SAPIENZA
Address1:	60 EAST 42ND STREET
Address2:	Not reported
City:	NEW YORK
State:	NY
Zip Code:	10165
Country Code:	001
Phone:	(212) 682-9595
Phone Ext:	Not reported
Email:	Not reported
Fax Number:	Not reported
Modified By:	TRANSLAT
Date Last Modified:	3/4/2004

Site Id:	4279
Affiliation Type:	On-Site Operator
Company Name:	96 SPRING ST
Contact Type:	Not reported
Contact Name:	RAMON RUIZ
Address1:	Not reported
Address2:	Not reported
City:	Not reported
State:	NN
Zip Code:	Not reported
Country Code:	001
Phone:	(212) 925-3521
Phone Ext:	Not reported
Email:	Not reported
Fax Number:	Not reported
Modified By:	TRANSLAT
Date Last Modified:	3/4/2004

Site Id:	4279
Affiliation Type:	Emergency Contact
Company Name:	96 SPRINGS LLC
Contact Type:	Not reported
Contact Name:	DAVID SAPIENZA
Address1:	Not reported
Address2:	Not reported
City:	Not reported
State:	NN
Zip Code:	Not reported
Country Code:	001
Phone:	(212) 682-9595
Phone Ext:	Not reported
Email:	Not reported
Fax Number:	Not reported
Modified By:	TRANSLAT
Date Last Modified:	3/4/2004

96 SPRING ST (Continued) **U003393462**

Equipment Records:

B00 - Tank External Protection - None
G00 - Tank Secondary Containment - None
I05 - Overfill - Vent Whistle
A00 - Tank Internal Protection - None
D01 - Pipe Type - Steel/Carbon Steel/Iron
J02 - Dispenser - Suction
L09 - Piping Leak Detection - Exempt Suction Piping
C01 - Pipe Location - Aboveground
H00 - Tank Leak Detection - None
F00 - Pipe External Protection - None

Tank Info:

Tank Number:	1
Tank Id:	28292
Tank Location:	3
Tank Type:	Steel/Carbon Steel/Iron
Tank Status:	In Service
Tank Model:	Not reported
Pipe Model:	Not reported
Install Date:	Not reported
Capacity Gallons:	3000
Tightness Test Method:	NN
Date Test:	Not reported
Next Test Date:	Not reported
Date Tank Closed:	Not reported
Register:	True
Modified By:	TRANSLAT
Last Modified:	03/04/2004

HIST AST:

PBS Number:	2-146781
SWIS Code:	6201
Operator:	GILBERT RODRIGUEZ
Facility Phone:	(212) 704-3500
Facility Addr2:	96 SPRING ST
Facility Type:	Not reported
Emergency:	GILBERT RODRIGUEZ
Emergency Tel:	(212) 925-3521
Old PBSNO:	Not reported
Date Inspected:	Not reported
Inspector:	Not reported
Result of Inspection:	Not reported
Owner Name:	HAVERHILL REALTY CORP
Owner Address:	C/O W REAL EST 530-5 AVE
Owner City,St,Zip:	NYC, NY 10011
Federal ID:	Not reported
Owner Tel:	(212) 704-3500
Owner Type:	Not reported
Owner Subtype:	Not reported
Mailing Contact:	GARY OWEN
Mailing Name:	HAVERHILL REALTY CORP
Mailing Address:	C/O W REAL ESTATE
Mailing Address 2:	380 MADISON AVENUE
Mailing City,St,Zip:	NYC, NY 10017
Mailing Telephone:	(212) 704-3500

96 SPRING ST (Continued) **U003393462**

Owner Mark:	First Owner
Facility Status:	1 - Active PBS facility, i.e. total capacity of the PBS tanks is greater than 1,100 gallons, regardless if Subpart 360-14 tanks exist or not at the facility.
Certification Flag:	False
Certification Date:	11/12/1997
Expiration:	12/14/2002
Renew Flag:	False
Renew Date:	Not reported
Total Capacity:	4000
FAMT:	True
Facility Screen:	Minor Data Missing
Owner Screen:	Minor Data Missing
Tank Screen:	Minor Data Missing
Dead Letter:	False
CBS Number:	Not reported
Town or City:	NEW YORK CITY
County Code:	62
Town or City Code:	01
Region:	2

Tank ID:	001
Tank Location:	ABOVEGROUND
Tank Status:	In Service
Install Date:	Not reported
Capacity (Gal):	4000
Product Stored:	NOS 1,2, OR 4 FUEL OIL
Tank Type:	Steel/carbon steel
Tank Internal:	Not reported
Tank External:	Not reported
Pipe Location:	Not reported
Pipe Type:	STEEL/IRON
Pipe Internal:	Not reported
Pipe External:	Not reported
Tank Containment:	Diking
Leak Detection:	0
Overfill Protection:	4
Dispenser Method:	Suction
Date Tested:	Not reported
Next Test Date:	Not reported
Missing Data for Tank:	Minor Data Missing
Date Closed:	Not reported
Test Method:	Not reported
Deleted:	False
Updated:	False
SPDES Number:	Not reported
Lat/Long:	Not reported

BB303 **213 MOTT STREET** **AST** **U004045192**
South **213 MOTT STREET** **N/A**
1/8-1/4 **NEW YORK, NY 10012**
0.215 mi.
1137 ft. **Site 3 of 3 in cluster BB**

Relative:
Lower

Actual:
40 ft.

AST:

Region:	STATE
DEC Region:	2
Site Status:	Unregulated
Facility Id:	2-470589
Program Type:	PBS
UTM X:	584872.9179
UTM Y:	4508387.03517
Expiration Date:	N/A

Affiliation Records:

Site Id:	20611
Affiliation Type:	Mail Contact
Company Name:	213 / 215 MOTT ST. H.D.F.C.
Contact Type:	TREASURER
Contact Name:	TONI GRANEIP
Address1:	215 MOTT ST. #A1
Address2:	Not reported
City:	NEW YORK
State:	NY
Zip Code:	10012
Country Code:	001
Phone:	(212) 863-7301
Phone Ext:	Not reported
Email:	Not reported
Fax Number:	Not reported
Modified By:	kxtang
Date Last Modified:	3/24/2004

Site Id:	20611
Affiliation Type:	On-Site Operator
Company Name:	213 MOTT STREET
Contact Type:	Not reported
Contact Name:	213/215 MOTT ST. H.D.F.C.
Address1:	Not reported
Address2:	Not reported
City:	Not reported
State:	NN
Zip Code:	Not reported
Country Code:	001
Phone:	(646) 613-0908
Phone Ext:	Not reported
Email:	Not reported
Fax Number:	Not reported
Modified By:	kxtang
Date Last Modified:	3/24/2004

Site Id:	20611
Affiliation Type:	Emergency Contact
Company Name:	Not reported
Contact Type:	Not reported
Contact Name:	213/215 MOTT ST. H.D.F.C.
Address1:	Not reported
Address2:	Not reported

213 MOTT STREET (Continued) **U004045192**

City:	Not reported
State:	NN
Zip Code:	Not reported
Country Code:	999
Phone:	(646) 613-0908
Phone Ext:	Not reported
Email:	Not reported
Fax Number:	Not reported
Modified By:	NRLOMBAR
Date Last Modified:	3/4/2008

Site Id:	20611
Affiliation Type:	Owner
Company Name:	213 / 215 MOTT ST. H.D.F.C.
Contact Type:	TREASURER
Contact Name:	TONI GRANEIP
Address1:	215 MOTT ST. #A1
Address2:	Not reported
City:	NEW YORK
State:	NY
Zip Code:	10012
Country Code:	001
Phone:	(212) 863-7301
Phone Ext:	Not reported
Email:	Not reported
Fax Number:	Not reported
Modified By:	kxtang
Date Last Modified:	3/24/2004

Equipment Records:

A00 - Tank Internal Protection - None
D01 - Pipe Type - Steel/Carbon Steel/Iron
J02 - Dispenser - Suction
G00 - Tank Secondary Containment - None
I05 - Overfill - Vent Whistle
C03 - Pipe Location - Aboveground/Underground Combination
H00 - Tank Leak Detection - None
B01 - Tank External Protection - Painted/Asphalt Coating
F00 - Pipe External Protection - None

Tank Info:

Tank Number:	001
Tank Id:	37324
Tank Location:	1
Tank Type:	Steel/Carbon Steel/Iron
Tank Status:	Closed - Removed
Tank Model:	Not reported
Pipe Model:	Not reported
Install Date:	Not reported
Capacity Gallons:	2865
Tightness Test Method:	NN
Date Test:	Not reported
Next Test Date:	Not reported
Date Tank Closed:	10/26/2001
Register:	True
Modified By:	ejcalifa

213 MOTT STREET (Continued) **U004045192**

Last Modified: 04/06/2004

AY304 **CON EDISON GAS MAIN** **RCRA-NonGen** **1010327174**
SW **523 BROADWAY** **MANIFEST** **NYP004144994**
1/8-1/4 **NEW YORK, NY 10012**
0.215 mi.
1137 ft. **Site 6 of 6 in cluster AY**

Relative:
Lower

Actual:
29 ft.

RCRA-NonGen:

Date form received by agency:	01/11/2007
Facility name:	CON EDISON GAS MAIN
Facility address:	523 BROADWAY NEW YORK, NY 10012
EPA ID:	NYP004144994
Mailing address:	4 IRVING PL, RM 828 NEW YORK, NY 10003
Contact:	DANIEL PONTECORVO
Contact address:	4 IRVING PL, RM 828 NEW YORK, NY 10003
Contact country:	US
Contact telephone:	(212) 580-8383
Contact email:	Not reported
EPA Region:	02
Classification:	Non-Generator
Description:	Handler: Non-Generators do not presently generate hazardous waste

Handler Activities Summary:

U.S. importer of hazardous waste:	No
Mixed waste (haz. and radioactive):	No
Recycler of hazardous waste:	No
Transporter of hazardous waste:	No
Treater, storer or disposer of HW:	No
Underground injection activity:	No
On-site burner exemption:	No
Furnace exemption:	No
Used oil fuel burner:	No
Used oil processor:	No
User oil refiner:	No
Used oil fuel marketer to burner:	No
Used oil Specification marketer:	No
Used oil transfer facility:	No
Used oil transporter:	No

Historical Generators:

Date form received by agency:	01/10/2007
Facility name:	CON EDISON GAS MAIN
Site name:	CON EDISON
Classification:	Not a generator, verified

Date form received by agency:	01/09/2007
Facility name:	CON EDISON GAS MAIN
Site name:	CON EDISON
Classification:	Unverified

Violation Status: No violations found

NY MANIFEST:

CON EDISON GAS MAIN (Continued) **1010327174**

EPA ID:	NYP004144994
Country:	USA
Mailing Name:	CONSOLIDATED EDISON
Mailing Contact:	FRANKLYN MURRAY
Mailing Address:	4 IRVING PL RM 828
Mailing Address 2:	Not reported
Mailing City:	NEW YORK
Mailing State:	NY
Mailing Zip:	10003
Mailing Zip4:	Not reported
Mailing Country:	USA
Mailing Phone:	212-460-2808

NY MANIFEST:

No Manifest Records Available

BI305 **JUDD FOUNDATION** **AST** **A100291216**
WSW **101 SPRING STREET** **N/A**
1/8-1/4 **NEW YORK, NY 10012**
0.217 mi.
1145 ft. **Site 2 of 3 in cluster BI**

Relative:
Lower

Actual:
27 ft.

AST:

Region:	STATE
DEC Region:	2
Site Status:	Active
Facility Id:	2-607400
Program Type:	PBS
UTM X:	584504.16989999998
UTM Y:	4508530.23171
Expiration Date:	2012/09/01

Affiliation Records:

Site Id:	29253
Affiliation Type:	Mail Contact
Company Name:	JUDD FOUNDATION
Contact Type:	Not reported
Contact Name:	EXECUTIVE DIRECTOR
Address1:	101 SPRING STREET
Address2:	Not reported
City:	NEW YORK
State:	NY
Zip Code:	10012
Country Code:	001
Phone:	(212) 219-2747
Phone Ext:	Not reported
Email:	INFO@JUDDFOUNDATION.ORG
Fax Number:	Not reported
Modified By:	KXTANG
Date Last Modified:	7/5/2007

Site Id:	29253
Affiliation Type:	On-Site Operator
Company Name:	JUDD FOUNDATION
Contact Type:	Not reported
Contact Name:	M. PELICETTA
Address1:	Not reported
Address2:	Not reported

JUDD FOUNDATION (Continued) **A100291216**

City:	Not reported
State:	NN
Zip Code:	Not reported
Country Code:	001
Phone:	(212) 219-2747
Phone Ext:	1002
Email:	Not reported
Fax Number:	Not reported
Modified By:	KXTANG
Date Last Modified:	7/5/2007

Site Id:	29253
Affiliation Type:	Emergency Contact
Company Name:	JUDD FOUNDATION
Contact Type:	Not reported
Contact Name:	B. MCLANAHAN
Address1:	Not reported
Address2:	Not reported
City:	Not reported
State:	NN
Zip Code:	Not reported
Country Code:	999
Phone:	(212) 219-2747
Phone Ext:	1003
Email:	Not reported
Fax Number:	Not reported
Modified By:	KXTANG
Date Last Modified:	7/5/2007

Site Id:	29253
Affiliation Type:	Owner
Company Name:	JUDD FOUNDATION
Contact Type:	EXECUTIVE DIRECTOR
Contact Name:	B. MCLANAHAN
Address1:	101 SPRING STREET
Address2:	Not reported
City:	NEW YORK
State:	NY
Zip Code:	10012
Country Code:	001
Phone:	(212) 219-2747
Phone Ext:	Not reported
Email:	Not reported
Fax Number:	Not reported
Modified By:	KXTANG
Date Last Modified:	7/5/2007

Equipment Records:

A00 - Tank Internal Protection - None
B99 - Tank External Protection - Other
D01 - Pipe Type - Steel/Carbon Steel/Iron
J02 - Dispenser - Suction
L09 - Piping Leak Detection - Exempt Suction Piping
C03 - Pipe Location - Aboveground/Underground Combination
H00 - Tank Leak Detection - None
G00 - Tank Secondary Containment - None
I05 - Overfill - Vent Whistle

JUDD FOUNDATION (Continued) **A100291216**

F00 - Pipe External Protection - None
I04 - Overfill - Product Level Gauge (A/G)

Tank Info:

Tank Number:	001
Tank Id:	62890
Tank Location:	1
Tank Type:	Steel/Carbon Steel/Iron
Tank Status:	In Service
Tank Model:	Not reported
Pipe Model:	Not reported
Install Date:	01/01/1900
Capacity Gallons:	2000
Tightness Test Method:	NN
Date Test:	Not reported
Next Test Date:	Not reported
Date Tank Closed:	Not reported
Register:	True
Modified By:	KXTANG
Last Modified:	07/05/2007

BJ306 **66 CROSBY ST/MANHATTAN** **LTANKS** **S102671356**
SW **66 CROSBY STREET** **HIST LTANKS** **N/A**
1/8-1/4 **NEW YORK CITY, NY**
0.218 mi.
1153 ft. **Site 1 of 4 in cluster BJ**

Relative:
Lower

Actual:
31 ft.

LTANKS:

Site ID:	114804
Spill No:	8809170
Spill Date:	2/24/1989
Spill Cause:	Tank Overfill
Spill Source:	Private Dwelling
Spill Class:	Not reported
Spill Closed Dt:	2/27/1989
Facility Addr2:	Not reported
Cleanup Ceased:	2/27/1989
Cleanup Meets Standard:	True
SWIS:	3101
Investigator:	JCGRATHW
Referred To:	Not reported
Reported to Dept:	2/24/1989
CID:	Not reported
Water Affected:	Not reported
Spill Notifier:	Federal Government
Last Inspection:	Not reported
Recommended Penalty:	Penalty Not Recommended
UST Involvement:	False
Remediation Phase:	0
Date Entered In Computer:	2/28/1989
Spill Record Last Update:	9/30/2004
Spiller Name:	Not reported
Spiller Company:	SIGRAM MARMIS OIL CO
Spiller Address:	290 LOCUST AVENUE
Spiller City,St,Zip:	BRONX, NY
Spiller County:	001
Spiller Contact:	Not reported

66 CROSBY ST/MANHATTAN (Continued) **S102671356**

Spiller Phone:	Not reported
Spiller Extention:	Not reported
DEC Region:	2
DER Facility ID:	100107
DEC Memo:	Prior to Sept, 2004 data translation this spill Lead_DEC Field was "GRATHWOL"
Remarks:	NYC EMERGENCY MANAGEMENT OFFICE NOTIFIED, CLEAN UP CREW ON SCENE.

Material:

Site ID:	114804
Operable Unit ID:	925071
Operable Unit:	01
Material ID:	453931
Material Code:	0003
Material Name:	#6 Fuel Oil
Case No.:	Not reported
Material FA:	Petroleum
Quantity:	30
Units:	Gallons
Recovered:	No
Resource Affected:	Not reported
Oxygenate:	False

Tank Test:

Site ID:	Not reported
Spill Tank Test:	Not reported
Tank Number:	Not reported
Tank Size:	Not reported
Test Method:	Not reported
Leak Rate:	Not reported
Gross Fail:	Not reported
Modified By:	Not reported
Last Modified:	Not reported
Test Method:	Not reported

HIST LTANKS:

Region of Spill:	2
Spill Number:	8809170
Spill Date:	02/24/1989
Spill Time:	17:58
Spill Cause:	Tank Overfill
Resource Affectd:	On Land
Water Affected:	Not reported
Spill Source:	Private Dwelling
Spill Class:	Not reported
Spill Closed Dt:	02/27/89
Cleanup Ceased:	02/27/89
Cleanup Meets Standard:	True
Investigator:	GRATHWOL
Caller Name:	Not reported
Caller Agency:	Not reported
Caller Phone:	Not reported
Caller Extension:	Not reported
Notifier Name:	Not reported
Notifier Agency:	Not reported

66 CROSBY ST/MANHATTAN (Continued) **S102671356**

Notifier Phone: Not reported
Notifier Extension: Not reported
Reported to Department Date: 02/24/89
Reported to Department Time: 18:16
SWIS: 62
Spiller Contact: Not reported
Spiller Phone: Not reported
Spiller Extention: Not reported
Spiller Name: SIGRAM MARMIS OIL CO
Spiller Address: 290 LOCUST AVENUE
Spiller City,St,Zip: BRONX, NY
Spiller Cleanup Date: / /
Facility Contact: Not reported
Facility Phone: (212) 292-4500
Facility Extention: Not reported
Spill Notifier: Federal Government
PBS Number: Not reported
Last Inspection: / /
Recommended Penalty: Penalty Not Recommended
Enforcement Date: / /
Investigation Complete: / /
UST Involvement: False
Date Region Sent Summary to Central Office: / /
Corrective Action Plan Submitted: / /
Date Spill Entered In Computer Data File: 02/28/89
Time Spill Entered In Computer Data File: Not reported
Spill Record Last Update: / /
Is Updated: False

Tank:
PBS Number: Not reported
Tank Number: Not reported
Tank Size: Not reported
Test Method: Not reported
Leak Rate Failed Tank: Not reported
Gross Leak Rate: Not reported

Material:
Material Class Type: Petroleum
Quantity Spilled: 30
Unkonwn Quantity Spilled: False
Units: Gallons
Quantity Recovered: 0
Unkonwn Quantity Recovered: False
Material: #6 FUEL OIL
Class Type: #6 FUEL OIL
Times Material Entry In File: 2190
CAS Number: Not reported
Last Date: 19940728
DEC Remarks: Not reported
Spill Cause: NYC EMERGENCY MANAGEMENT OFFICE NOTIFIED, CLEAN UP CREW ON SCENE.

BH307 **PRINCE WOOSTER CORP** **UST** **U004078036**
WNW **133 WOOSTER STREET** **N/A**
1/8-1/4 **NEW YORK, NY 10012**
0.219 mi.
1154 ft. **Site 2 of 3 in cluster BH**

Relative:
Lower

Actual:
23 ft.

UST:

Facility Id:	2-373087
Region:	STATE
DEC Region:	2
Site Status:	Active
Program Type:	PBS
Expiration Date:	2012/10/23
UTM X:	584480.99560999998
UTM Y:	4508778.6745600002

Affiliation Records:

Site Id:	18718
Affiliation Type:	Owner
Company Name:	PRINCE WOOSTER CORP
Contact Type:	PRESIDENT
Contact Name:	DAVID KAUFMAN
Address1:	133 WOOSTER STREET
Address2:	Not reported
City:	NEW YORK
State:	NY
Zip Code:	10012
Country Code:	001
Phone:	(212) 473-8639
Phone Ext:	Not reported
Email:	Not reported
Fax Number:	Not reported
Modified By:	dxliving
Date Last Modified:	9/6/2007

Site Id:	18718
Affiliation Type:	Mail Contact
Company Name:	PRINCE WOOSTER CORP
Contact Type:	Not reported
Contact Name:	PRESIDENT
Address1:	133 WOOSTER STREET
Address2:	Not reported
City:	NEW YORK
State:	NY
Zip Code:	10012
Country Code:	001
Phone:	(212) 645-4328
Phone Ext:	Not reported
Email:	Not reported
Fax Number:	Not reported
Modified By:	TRANSLAT
Date Last Modified:	3/4/2004

Site Id:	18718
Affiliation Type:	On-Site Operator
Company Name:	PRINCE WOOSTER CORP
Contact Type:	Not reported
Contact Name:	PRINCE WOOSTER CORP
Address1:	Not reported
Address2:	Not reported

PRINCE WOOSTER CORP (Continued) **U004078036**

City:	Not reported
State:	NN
Zip Code:	Not reported
Country Code:	001
Phone:	(212) 473-8639
Phone Ext:	Not reported
Email:	Not reported
Fax Number:	Not reported
Modified By:	TRANSLAT
Date Last Modified:	3/4/2004

Site Id:	18718
Affiliation Type:	Emergency Contact
Company Name:	PRINCE WOOSTER CORP
Contact Type:	Not reported
Contact Name:	EAST RIVER OIL SUPPLY
Address1:	Not reported
Address2:	Not reported
City:	Not reported
State:	NN
Zip Code:	Not reported
Country Code:	001
Phone:	(212) 645-4328
Phone Ext:	Not reported
Email:	Not reported
Fax Number:	Not reported
Modified By:	TRANSLAT
Date Last Modified:	3/4/2004

Equipment Records:

A00 - Tank Internal Protection - None
D01 - Pipe Type - Steel/Carbon Steel/Iron
J02 - Dispenser - Suction
L09 - Piping Leak Detection - Exempt Suction Piping
G03 - Tank Secondary Containment - Vault (w/o access)
H99 - Tank Leak Detection - Other
I05 - Overfill - Vent Whistle
C01 - Pipe Location - Aboveground
F01 - Pipe External Protection - Painted/Asphalt Coating
B01 - Tank External Protection - Painted/Asphalt Coating
I04 - Overfill - Product Level Gauge (A/G)

Tank Info:

Site ID:	18718

Tank Number:	001
Tank ID:	25964
Tank Status:	In Service
Tank Model:	Not reported
Pipe Model:	Not reported
Install Date:	09/01/1998
Capacity Gallons:	2000
Tightness Test Method:	NN
Next Test Date:	Not reported
Date Tank Closed:	Not reported
Tank Location:	6
Tank Type:	Steel/carbon steel

PRINCE WOOSTER CORP (Continued) **U004078036**

Date Test:	Not reported
Register:	True
Modified By:	dxliving
Last Modified:	09/06/2007

BH308 **PRINCE WOOSTER CORP** **HIST UST** **U000407196**
WNW **133 WOOSTER STREET** **N/A**
1/8-1/4 **NEW YORK, NY 10012**
0.219 mi.
1154 ft. **Site 3 of 3 in cluster BH**

Relative:
Lower

Actual:
23 ft.

HIST UST:

PBS Number:	2-373087
SPDES Number:	Not reported
Emergency Contact:	EAST RIVER OIL SUPPLY
Emergency Telephone:	(212) 645-4328
Operator:	PRINCE WOOSTER CORP
Operator Telephone:	(212) 473-8639
Owner Name:	PRINCE WOOSTER CORP
Owner Address:	133 WOOSTER STREET
Owner City,St,Zip:	NEW YORK, NY 10012
Owner Telephone:	(212) 473-8639
Owner Type:	Corporate/Commercial
Owner Subtype:	Not reported
Mailing Name:	PRINCE WOOSTER CORP
Mailing Address:	133 WOOSTER STREET
Mailing Address 2:	Not reported
Mailing City,St,Zip:	NEW YORK, NY 10012
Mailing Contact:	PRESIDENT
Mailing Telephone:	(212) 645-4328
Owner Mark:	First Owner
Facility Status:	1 - Active PBS facility, i.e. total capacity of the PBS tanks is greater than 1,100 gallons, regardless if Subpart 360-14 tanks exist or not at the facility.
Facility Addr2:	133 WOOSTER ST
SWIS ID:	6201
Old PBS Number:	Not reported
Facility Type:	OTHER
Inspected Date:	Not reported
Inspector:	Not reported
Inspection Result:	Not reported
Federal ID:	Not reported
Certification Flag:	False
Certification Date:	01/16/1998
Expiration Date:	10/23/2002
Renew Flag:	False
Renewal Date:	Not reported
Total Capacity:	2000
FAMT:	True
Facility Screen:	No Missing Data
Owner Screen:	Minor Data Missing
Tank Screen:	No Missing Data
Dead Letter:	False
CBS Number:	Not reported
Town or City:	NEW YORK CITY
County Code:	62
Town or City:	01
Region:	2

PRINCE WOOSTER CORP (Continued) **U000407196**

Tank Id:	001
Tank Location:	UNDERGROUND, VAULTED, WITH ACCESS
Tank Status:	In Service
Install Date:	Not reported
Capacity (gals):	2000
Product Stored:	NOS 1,2, OR 4 FUEL OIL
Tank Type:	Steel/carbon steel
Tank Internal:	None
Tank External:	Painted/Asphalt Coating
Pipe Location:	Aboveground
Pipe Type:	STEEL/IRON
Pipe Internal:	None
Pipe External:	Painted/Asphalt Coating
Second Containment:	Diking
Leak Detection:	Other
Overfill Prot:	Product Level Gauge, Vent Whistle
Dispenser:	Suction
Date Tested:	Not reported
Next Test Date:	Not reported
Missing Data for Tank:	No Missing Data
Date Closed:	Not reported
Test Method:	Not reported
Deleted:	False
Updated:	True
Lat/long:	Not reported

BJ309 **CON EDISON - MANHOLE 31074** **RCRA-LQG** **1012186145**
SW **FRONT OF 66 CROSBY STREET** **NYP004169835**
1/8-1/4 **NEW YORK, NY 10002**
0.220 mi.
1159 ft. **Site 2 of 4 in cluster BJ**

Relative:
Lower

Actual:
31 ft.

RCRA-LQG:

Date form received by agency:	03/23/2010
Facility name:	CON EDISON - MANHOLE 31074
Facility address:	FRONT OF 66 CROSBY STREET NEW YORK, NY 10002
EPA ID:	NYP004169835
Mailing address:	4 IRVING PLACE NEW YORK, NY 10003
Contact:	FRANKLYN MURRAY
Contact address:	Not reported Not reported
Contact country:	Not reported
Contact telephone:	(212) 460-2808
Contact email:	MURRAYFR@CONED.COM
EPA Region:	02
Classification:	Large Quantity Generator
Description:	Handler: generates 1,000 kg or more of hazardous waste during any calendar month; or generates more than 1 kg of acutely hazardous waste during any calendar month; or generates more than 100 kg of any residue or contaminated soil, waste or other debris resulting from the cleanup of a spill, into or on any land or water, of acutely hazardous waste during any calendar month; or generates 1 kg or less of acutely hazardous waste during any calendar month, and accumulates more than 1 kg of acutely hazardous waste at any time; or generates 100 kg or less of any residue or contaminated soil, waste or other debris resulting from the cleanup of a spill, into or on any land or water, of acutely

CON EDISON - MANHOLE 31074 (Continued) **1012186145**

hazardous waste during any calendar month, and accumulates more than 100 kg of that material at any time

Owner/Operator Summary:

Owner/operator name:	CONSOLIDATED EDISON COMPANY OF NY, INC.
Owner/operator address:	4 IRVING PLACE NEW YORK, NY 10003
Owner/operator country:	US
Owner/operator telephone:	Not reported
Legal status:	Private
Owner/Operator Type:	Operator
Owner/Op start date:	05/14/2009
Owner/Op end date:	Not reported

Owner/operator name:	CONSOLIDATED EDISON COMPANY OF NY, INC.
Owner/operator address:	4 IRVING PLACE NEW YORK, NY 10003
Owner/operator country:	US
Owner/operator telephone:	Not reported
Legal status:	Private
Owner/Operator Type:	Owner
Owner/Op start date:	05/14/2009
Owner/Op end date:	Not reported

Handler Activities Summary:

U.S. importer of hazardous waste:	No
Mixed waste (haz. and radioactive):	No
Recycler of hazardous waste:	No
Transporter of hazardous waste:	No
Treater, storer or disposer of HW:	No
Underground injection activity:	No
On-site burner exemption:	No
Furnace exemption:	No
Used oil fuel burner:	No
Used oil processor:	No
User oil refiner:	No
Used oil fuel marketer to burner:	No
Used oil Specification marketer:	No
Used oil transfer facility:	No
Used oil transporter:	No

Historical Generators:

Date form received by agency:	05/14/2009
Facility name:	CON EDISON - MANHOLE 31074
Site name:	CON EDISON
Classification:	Conditionally Exempt Small Quantity Generator

Hazardous Waste Summary:

Waste code:	D008
Waste name:	LEAD

Violation Status: No violations found

BJ310 **CONSOLIDATED EDISON** **MANIFEST** **S109825603**
SW **FRONT OF 66 CROSBY STREET** **N/A**
1/8-1/4 **NEW YORK, NY 10002**
0.220 mi.
1159 ft. **Site 3 of 4 in cluster BJ**

Relative:
Lower

Actual:
31 ft.

NY MANIFEST:

EPA ID:	NYP004169835
Country:	USA
Mailing Name:	CONSOLIDATED EDISON
Mailing Contact:	FRANKLYN MURRAY
Mailing Address:	4 IRVING PLACE RM 828
Mailing Address 2:	Not reported
Mailing City:	NEW YORK
Mailing State:	NY
Mailing Zip:	10003
Mailing Zip4:	Not reported
Mailing Country:	USA
Mailing Phone:	212-460-2808

Document ID:	Not reported
Manifest Status:	Not reported
Trans1 State ID:	NJ0000027193
Trans2 State ID:	Not reported
Generator Ship Date:	2009-05-14
Trans1 Recv Date:	2009-05-14
Trans2 Recv Date:	Not reported
TSD Site Recv Date:	2009-05-19
Part A Recv Date:	Not reported
Part B Recv Date:	Not reported
Generator EPA ID:	NYP004169835
Trans1 EPA ID:	Not reported
Trans2 EPA ID:	Not reported
TSDF ID:	NJD002200046
Waste Code:	Not reported
Quantity:	3000.0
Units:	P - Pounds
Number of Containers:	1.0
Container Type:	TT - Cargo tank, tank trucks
Handling Method:	T Chemical, physical, or biological treatment.
Specific Gravity:	1.0
Year:	2009
Manifest Tracking Num:	003534148JJK
Import Ind:	N
Export Ind:	N
Discr Quantity Ind:	N
Discr Type Ind:	N
Discr Residue Ind:	N
Discr Partial Reject Ind:	N
Discr Full Reject Ind:	N
Manifest Ref Num:	Not reported
Alt Fac RCRA Id:	Not reported
Alt Fac Sign Date:	Not reported
Mgmt Method Type Code:	H111

Document ID:	Not reported
Manifest Status:	Not reported

CONSOLIDATED EDISON (Continued) **S109825603**

Trans1 State ID:	NJ0000027193
Trans2 State ID:	Not reported
Generator Ship Date:	2009-05-14
Trans1 Recv Date:	2009-05-14
Trans2 Recv Date:	Not reported
TSD Site Recv Date:	2009-05-19
Part A Recv Date:	Not reported
Part B Recv Date:	Not reported
Generator EPA ID:	NYP004169835
Trans1 EPA ID:	Not reported
Trans2 EPA ID:	Not reported
TSDF ID:	NJD002200046
Waste Code:	Not reported
Quantity:	3000.0
Units:	P - Pounds
Number of Containers:	1.0
Container Type:	TT - Cargo tank, tank trucks
Handling Method:	T Chemical, physical, or biological treatment.
Specific Gravity:	1.0
Year:	2009
Manifest Tracking Num:	003534148JJK
Import Ind:	N
Export Ind:	N
Discr Quantity Ind:	N
Discr Type Ind:	N
Discr Residue Ind:	N
Discr Partial Reject Ind:	N
Discr Full Reject Ind:	N
Manifest Ref Num:	Not reported
Alt Fac RCRA Id:	Not reported
Alt Fac Sign Date:	Not reported
Mgmt Method Type Code:	H111

Document ID:	Not reported
Manifest Status:	Not reported
Trans1 State ID:	NJ0000027193
Trans2 State ID:	Not reported
Generator Ship Date:	2009-05-14
Trans1 Recv Date:	2009-05-14
Trans2 Recv Date:	Not reported
TSD Site Recv Date:	2009-05-19
Part A Recv Date:	Not reported
Part B Recv Date:	Not reported
Generator EPA ID:	NYP004169835
Trans1 EPA ID:	Not reported
Trans2 EPA ID:	Not reported
TSDF ID:	NJD002200046
Waste Code:	Not reported
Quantity:	3000.0
Units:	P - Pounds
Number of Containers:	1.0
Container Type:	TT - Cargo tank, tank trucks
Handling Method:	T Chemical, physical, or biological treatment.
Specific Gravity:	1.0
Year:	2009
Manifest Tracking Num:	003534148JJK

CONSOLIDATED EDISON (Continued) **S109825603**

Import Ind:	N
Export Ind:	N
Discr Quantity Ind:	N
Discr Type Ind:	N
Discr Residue Ind:	N
Discr Partial Reject Ind:	N
Discr Full Reject Ind:	N
Manifest Ref Num:	Not reported
Alt Fac RCRA Id:	Not reported
Alt Fac Sign Date:	Not reported
Mgmt Method Type Code:	H111

BJ311 **SOHO PLAZA CORP.** **AST** **A100296070**
SW **66 CROSBY STREET** **N/A**
1/8-1/4 **NEW YORK, NY 10012**
0.220 mi.
1159 ft. **Site 4 of 4 in cluster BJ**

Relative:
Lower

Actual:
31 ft.

AST:

Region:	STATE
DEC Region:	2
Site Status:	Active
Facility Id:	2-607407
Program Type:	PBS
UTM X:	584609.62146000005
UTM Y:	4508415.7500299998
Expiration Date:	2017/02/07

Affiliation Records:

Site Id:	29260
Affiliation Type:	Owner
Company Name:	SOHO PLAZA CORP.
Contact Type:	MGR AGENT
Contact Name:	DAN DERMER
Address1:	66 CROSBY STREET AKA 514 BROADWAY
Address2:	Not reported
City:	NEW YORK
State:	NY
Zip Code:	10012
Country Code:	001
Phone:	(212) 683-6655
Phone Ext:	Not reported
Email:	Not reported
Fax Number:	Not reported
Modified By:	msbaptis
Date Last Modified:	12/7/2006

Site Id:	29260
Affiliation Type:	Mail Contact
Company Name:	DERMER MANAGEMENT INC.
Contact Type:	Not reported
Contact Name:	DANIEL DERMER
Address1:	10 EAST 40TH STREET
Address2:	45TH FLOOR
City:	NEW YORK
State:	NY
Zip Code:	10016
Country Code:	001

SOHO PLAZA CORP. (Continued) **A100296070**

Phone:	(212) 683-6655
Phone Ext:	Not reported
Email:	DANIEL@DERMERMGT.COM
Fax Number:	Not reported
Modified By:	MSBAPTIS
Date Last Modified:	11/29/2011

Site Id:	29260
Affiliation Type:	On-Site Operator
Company Name:	SOHO PLAZA CORP.
Contact Type:	Not reported
Contact Name:	MUSA
Address1:	Not reported
Address2:	Not reported
City:	Not reported
State:	NN
Zip Code:	Not reported
Country Code:	001
Phone:	(212) 431-3352
Phone Ext:	Not reported
Email:	Not reported
Fax Number:	Not reported
Modified By:	TRANSLAT
Date Last Modified:	3/4/2004

Site Id:	29260
Affiliation Type:	Emergency Contact
Company Name:	SOHO PLAZA CORP.
Contact Type:	Not reported
Contact Name:	DANIEL DERMER
Address1:	Not reported
Address2:	Not reported
City:	Not reported
State:	NN
Zip Code:	Not reported
Country Code:	001
Phone:	(800) 622-6907
Phone Ext:	Not reported
Email:	Not reported
Fax Number:	Not reported
Modified By:	TRANSLAT
Date Last Modified:	3/4/2004

Equipment Records:

C03 - Pipe Location - Aboveground/Underground Combination
H00 - Tank Leak Detection - None
A00 - Tank Internal Protection - None
D01 - Pipe Type - Steel/Carbon Steel/Iron
J02 - Dispenser - Suction
L09 - Piping Leak Detection - Exempt Suction Piping
F00 - Pipe External Protection - None
I04 - Overfill - Product Level Gauge (A/G)
I05 - Overfill - Vent Whistle
G03 - Tank Secondary Containment - Vault (w/o access)
B00 - Tank External Protection - None

Tank Info:

SOHO PLAZA CORP. (Continued) **A100296070**

Tank Number:	001
Tank Id:	62906
Tank Location:	1
Tank Type:	Steel/Carbon Steel/Iron
Tank Status:	In Service
Tank Model:	Not reported
Pipe Model:	Not reported
Install Date:	01/01/1900
Capacity Gallons:	5000
Tightness Test Method:	NN
Date Test:	Not reported
Next Test Date:	Not reported
Date Tank Closed:	Not reported
Register:	True
Modified By:	msbaptis
Last Modified:	12/07/2006

---

312 South 1/8-1/4 0.221 mi. 1165 ft.

JUDSON HEALTH CENTER **AST** **A100294628**
34 SPRING STREET **N/A**
NEW YORK, NY 10012

Relative: Lower

Actual: 39 ft.

AST:

Region:	STATE
DEC Region:	2
Site Status:	Active
Facility Id:	2-609007
Program Type:	PBS
UTM X:	584816.52934999997
UTM Y:	4508344.9504500004
Expiration Date:	2013/05/29

Affiliation Records:

Site Id:	30854
Affiliation Type:	Owner
Company Name:	NYC HEALTH & HOSPITALS CORP
Contact Type:	ASSOC EXECUTIVE DIRECTOR
Contact Name:	LARRY SOBERMAN
Address1:	227 MADISON ST., ROOM 1219
Address2:	Not reported
City:	NEW YORK
State:	NY
Zip Code:	10002
Country Code:	001
Phone:	(212) 238-7631
Phone Ext:	Not reported
Email:	Not reported
Fax Number:	Not reported
Modified By:	dxliving
Date Last Modified:	5/16/2008

Site Id:	30854
Affiliation Type:	Mail Contact
Company Name:	GOUVERNEUR HEALTHCARE SERVICES
Contact Type:	Not reported
Contact Name:	LARRY SOBERMAN, ASSOC EXECUTIVE DIRECTOR
Address1:	227 MADISON STREET

JUDSON HEALTH CENTER (Continued) **A100294628**

Address2:	ROOM 1219
City:	NEW YORK
State:	NY
Zip Code:	10002
Country Code:	001
Phone:	(212) 238-7631
Phone Ext:	Not reported
Email:	LARRY.SOBERMAN@NYCHHC.ORG
Fax Number:	Not reported
Modified By:	dxliving
Date Last Modified:	5/16/2008

Site Id:	30854
Affiliation Type:	On-Site Operator
Company Name:	JUDSON HEALTH CENTER
Contact Type:	Not reported
Contact Name:	LARRY SOBERMAN
Address1:	Not reported
Address2:	Not reported
City:	Not reported
State:	NN
Zip Code:	Not reported
Country Code:	001
Phone:	(212) 925-5000
Phone Ext:	Not reported
Email:	Not reported
Fax Number:	Not reported
Modified By:	TRANSLAT
Date Last Modified:	3/4/2004

Site Id:	30854
Affiliation Type:	Emergency Contact
Company Name:	NYC HEALTH & HOSPITALS CORP
Contact Type:	Not reported
Contact Name:	LARRY SOBERMAN
Address1:	Not reported
Address2:	Not reported
City:	Not reported
State:	NN
Zip Code:	Not reported
Country Code:	001
Phone:	(212) 238-7631
Phone Ext:	Not reported
Email:	Not reported
Fax Number:	Not reported
Modified By:	TRANSLAT
Date Last Modified:	3/4/2004

Equipment Records:

A00 - Tank Internal Protection - None
D01 - Pipe Type - Steel/Carbon Steel/Iron
B01 - Tank External Protection - Painted/Asphalt Coating
C01 - Pipe Location - Aboveground
F01 - Pipe External Protection - Painted/Asphalt Coating
H00 - Tank Leak Detection - None
I05 - Overfill - Vent Whistle
G03 - Tank Secondary Containment - Vault (w/o access)

JUDSON HEALTH CENTER (Continued) **A100294628**

Tank Info:

Tank Number:	001
Tank Id:	66124
Tank Location:	3
Tank Type:	Steel/Carbon Steel/Iron
Tank Status:	In Service
Tank Model:	Not reported
Pipe Model:	Not reported
Install Date:	02/01/1968
Capacity Gallons:	5000
Tightness Test Method:	NN
Date Test:	Not reported
Next Test Date:	Not reported
Date Tank Closed:	Not reported
Register:	True
Modified By:	dxliving
Last Modified:	05/16/2008

BK313 **216080; 241 BOWERY** **MANIFEST** **S110307043**
SE **241 BOWERY** **NY Spills** **N/A**
1/8-1/4 **NEW YORK, NY**
0.221 mi.
1167 ft. **Site 1 of 7 in cluster BK**

Relative:
Higher

Actual:
42 ft.

NY MANIFEST:

EPA ID:	NYP004243705
Country:	USA
Mailing Name:	CONSOLIDATED EDISON
Mailing Contact:	CONSOLIDATED EDISON
Mailing Address:	4 IRVING PLACE ROOM 828
Mailing Address 2:	Not reported
Mailing City:	NEW YORK
Mailing State:	NY
Mailing Zip:	10003
Mailing Zip4:	Not reported
Mailing Country:	USA
Mailing Phone:	212-460-3770

Document ID:	Not reported
Manifest Status:	Not reported
Trans1 State ID:	NJ0000027193
Trans2 State ID:	Not reported
Generator Ship Date:	2011-10-26
Trans1 Recv Date:	2011-10-26
Trans2 Recv Date:	Not reported
TSD Site Recv Date:	2011-10-31
Part A Recv Date:	Not reported
Part B Recv Date:	Not reported
Generator EPA ID:	NYP004243705
Trans1 EPA ID:	Not reported
Trans2 EPA ID:	Not reported
TSDF ID:	NJD002200046
Waste Code:	Not reported
Quantity:	2000.0
Units:	P - Pounds

216080; 241 BOWERY (Continued) **S110307043**

Number of Containers:	1.0
Container Type:	TT - Cargo tank, tank trucks
Handling Method:	T Chemical, physical, or biological treatment.
Specific Gravity:	1.0
Year:	2011
Manifest Tracking Num:	007655487JJK
Import Ind:	N
Export Ind:	N
Discr Quantity Ind:	N
Discr Type Ind:	N
Discr Residue Ind:	N
Discr Partial Reject Ind:	N
Discr Full Reject Ind:	N
Manifest Ref Num:	Not reported
Alt Fac RCRA Id:	Not reported
Alt Fac Sign Date:	Not reported
Mgmt Method Type Code:	H111

NY Spills:

Site ID:	432952
Facility Addr2:	Not reported
Facility ID:	0914102
Spill Number:	0914102
Facility Type:	ER
SWIS:	3101
Investigator:	DMPOKRZY
Referred To:	Not reported
Spill Date:	3/23/2009
Reported to Dept:	3/30/2009
CID:	Not reported
Spill Cause:	Unknown
Water Affected:	Not reported
Spill Source:	Commercial/Industrial
Spill Notifier:	Responsible Party
Cleanup Ceased:	Not reported
Cleanup Meets Std:	False
Last Inspection:	Not reported
Recommended Penalty:	Penalty Not Recommended
UST Trust:	False
Spill Class:	Possible release with minimal potential for fire or hazard or Known release with no damage. DEC Response. Willing Responsible Party. Corrective action taken.
Spill Closed Dt:	4/1/2009
Remediation Phase:	0
Date Entered In Computer:	4/16/2010
Spill Record Last Update:	4/16/2010
Spiller Name:	ERT DESK
Spiller Company:	CON EDISON
Spiller Address:	5030 BROADWAY
Spiller City,St,Zip:	New York, NY
Spiller Company:	001
Contact Name:	ERT DESK
Contact Phone:	(212) 580-8383
DEC Region:	2
DER Facility ID:	386971
DEC Memo:	Not reported
Remarks:	Not reported

216080; 241 BOWERY (Continued) **S110307043**

Material:

Site ID:	432952
Operable Unit ID:	1183863
Operable Unit:	01
Material ID:	2178015
Material Code:	0066A
Material Name:	UNKNOWN PETROLEUM
Case No.:	Not reported
Material FA:	Petroleum
Quantity:	2
Units:	Gallons
Recovered:	Not reported
Resource Affected:	Not reported
Oxygenate:	False

Tank Test:

Site ID:	Not reported
Spill Tank Test:	Not reported
Tank Number:	Not reported
Tank Size:	Not reported
Test Method:	Not reported
Leak Rate:	Not reported
Gross Fail:	Not reported
Modified By:	Not reported
Last Modified:	Not reported
Test Method:	Not reported

BK314 **CON EDISON SERVICE BOX 26772** **RCRA-NonGen** **1014926595**
SE **241 BOWERY** **NYP004243705**
1/8-1/4 **NEW YORK, NY 10002**
0.221 mi.
1167 ft. **Site 2 of 7 in cluster BK**

Relative:
Higher

Actual:
42 ft.

RCRA-NonGen:

Date form received by agency:	11/25/2011
Facility name:	CON EDISON SERVICE BOX 26772
Facility address:	241 BOWERY NEW YORK, NY 10002
EPA ID:	NYP004243705
Mailing address:	4 IRVING PL, RM 828 NEW YORK, NY 10003
Contact:	JUAN RODRIGUEZ
Contact address:	Not reported Not reported
Contact country:	Not reported
Contact telephone:	(347) 865-5931
Contact email:	Not reported
EPA Region:	02
Classification:	Non-Generator
Description:	Handler: Non-Generators do not presently generate hazardous waste

Handler Activities Summary:

U.S. importer of hazardous waste:	No
Mixed waste (haz. and radioactive):	No
Recycler of hazardous waste:	No

CON EDISON SERVICE BOX 26772 (Continued) **1014926595**

Transporter of hazardous waste:	No
Treater, storer or disposer of HW:	No
Underground injection activity:	No
On-site burner exemption:	No
Furnace exemption:	No
Used oil fuel burner:	No
Used oil processor:	No
User oil refiner:	No
Used oil fuel marketer to burner:	No
Used oil Specification marketer:	No
Used oil transfer facility:	No
Used oil transporter:	No

Historical Generators:

Date form received by agency:	10/26/2011
Facility name:	CON EDISON SERVICE BOX 26772
Classification:	Conditionally Exempt Small Quantity Generator

Violation Status: No violations found

BG315 **198 ELIZABETH ST** **AST U003390888**
SSE **198 ELIZABETH ST** **HIST AST N/A**
1/8-1/4 **NYC, NY 10012**
0.222 mi.
1172 ft. **Site 2 of 2 in cluster BG**

Relative:
Higher

Actual:
41 ft.

AST:

Region:	STATE
DEC Region:	2
Site Status:	Active
Facility Id:	2-332321
Program Type:	PBS
UTM X:	584939.45736
UTM Y:	4508307.8634500001
Expiration Date:	2012/08/28

Affiliation Records:

Site Id:	15726
Affiliation Type:	Owner
Company Name:	OZI MANAGEMENT CORP
Contact Type:	AGENT MGR
Contact Name:	ROBERT J. IANNIELLO
Address1:	202 ELIZABETH ST
Address2:	Not reported
City:	NY
State:	NY
Zip Code:	10012
Country Code:	001
Phone:	(212) 966-0070
Phone Ext:	Not reported
Email:	Not reported
Fax Number:	Not reported
Modified By:	KXTANG
Date Last Modified:	6/12/2007

Site Id:	15726
Affiliation Type:	Mail Contact
Company Name:	OZI MANAGEMENT CORP
Contact Type:	Not reported

198 ELIZABETH ST (Continued) **U003390888**

Contact Name:	Not reported
Address1:	202 ELIZABETH ST
Address2:	Not reported
City:	NY
State:	NY
Zip Code:	10012
Country Code:	001
Phone:	(212) 966-0070
Phone Ext:	Not reported
Email:	Not reported
Fax Number:	Not reported
Modified By:	TRANSLAT
Date Last Modified:	3/4/2004

Site Id:	15726
Affiliation Type:	On-Site Operator
Company Name:	198 ELIZABETH ST
Contact Type:	Not reported
Contact Name:	JUAN SANTIAGO
Address1:	Not reported
Address2:	Not reported
City:	Not reported
State:	NN
Zip Code:	Not reported
Country Code:	001
Phone:	(212) 925-5503
Phone Ext:	Not reported
Email:	Not reported
Fax Number:	Not reported
Modified By:	TRANSLAT
Date Last Modified:	3/4/2004

Site Id:	15726
Affiliation Type:	Emergency Contact
Company Name:	OZI MANAGEMENT CORP
Contact Type:	Not reported
Contact Name:	ROBERT J. IANNIELLO
Address1:	Not reported
Address2:	Not reported
City:	Not reported
State:	NN
Zip Code:	Not reported
Country Code:	999
Phone:	(212) 431-3842
Phone Ext:	Not reported
Email:	Not reported
Fax Number:	Not reported
Modified By:	KXTANG
Date Last Modified:	6/12/2007

Equipment Records:

A00 - Tank Internal Protection - None
D01 - Pipe Type - Steel/Carbon Steel/Iron
J02 - Dispenser - Suction
L09 - Piping Leak Detection - Exempt Suction Piping
F00 - Pipe External Protection - None
I04 - Overfill - Product Level Gauge (A/G)

198 ELIZABETH ST (Continued) **U003390888**

G03 - Tank Secondary Containment - Vault (w/o access)
C03 - Pipe Location - Aboveground/Underground Combination
H00 - Tank Leak Detection - None
I05 - Overfill - Vent Whistle
B00 - Tank External Protection - None

Tank Info:

Tank Number:	001
Tank Id:	20319
Tank Location:	1
Tank Type:	Steel/Carbon Steel/Iron
Tank Status:	In Service
Tank Model:	Not reported
Pipe Model:	Not reported
Install Date:	01/01/1930
Capacity Gallons:	3000
Tightness Test Method:	NN
Date Test:	Not reported
Next Test Date:	Not reported
Date Tank Closed:	Not reported
Register:	True
Modified By:	KXTANG
Last Modified:	06/12/2007

HIST AST:

PBS Number:	2-332321
SWIS Code:	6201
Operator:	JUAN SANTIAGO
Facility Phone:	(212) 925-5503
Facility Addr2:	198 ELIZABETH ST
Facility Type:	Not reported
Emergency:	OSCAR Z IANELLO
Emergency Tel:	(212) 673-9144
Old PBSNO:	Not reported
Date Inspected:	Not reported
Inspector:	Not reported
Result of Inspection:	Not reported
Owner Name:	OZI MANAGEMENT CORP
Owner Address:	204 ELIZABETH ST
Owner City,St,Zip:	NY, NY 10012
Federal ID:	Not reported
Owner Tel:	(212) 966-0070
Owner Type:	Not reported
Owner Subtype:	Not reported
Mailing Contact:	Not reported
Mailing Name:	OZI MANAGEMENT CORP
Mailing Address:	204 ELIZABETH ST
Mailing Address 2:	Not reported
Mailing City,St,Zip:	NY, NY 10012
Mailing Telephone:	(212) 966-0070
Owner Mark:	First Owner
Facility Status:	1 - Active PBS facility, i.e. total capacity of the PBS tanks is greater than 1,100 gallons, regardless if Subpart 360-14 tanks exist or not at the facility.
Certification Flag:	False
Certification Date:	07/31/1997

198 ELIZABETH ST (Continued) **U003390888**

Expiration:	08/28/2002
Renew Flag:	False
Renew Date:	Not reported
Total Capacity:	3000
FAMT:	True
Facility Screen:	Minor Data Missing
Owner Screen:	Minor Data Missing
Tank Screen:	Minor Data Missing
Dead Letter:	False
CBS Number:	Not reported
Town or City:	NEW YORK CITY
County Code:	62
Town or City Code:	01
Region:	2
Tank ID:	001
Tank Location:	ABOVEGROUND
Tank Status:	In Service
Install Date:	Not reported
Capacity (Gal):	3000
Product Stored:	NOS 1,2, OR 4 FUEL OIL
Tank Type:	Steel/carbon steel
Tank Internal:	Not reported
Tank External:	Not reported
Pipe Location:	Not reported
Pipe Type:	Not reported
Pipe Internal:	Not reported
Pipe External:	Not reported
Tank Containment:	Diking
Leak Detection:	0
Overfill Protection:	Not reported
Dispenser Method:	Suction
Date Tested:	Not reported
Next Test Date:	Not reported
Missing Data for Tank:	Minor Data Missing
Date Closed:	Not reported
Test Method:	Not reported
Deleted:	False
Updated:	True
SPDES Number:	Not reported
Lat/Long:	Not reported

BD316 **VINYL BINDED PRODUCTS CORP** **RCRA-NonGen** **1000441500**
WSW **99 GREENS ST** **FINDS** **NYD001544907**
1/8-1/4 **NEW YORK, NY 10012** **MANIFEST**
0.223 mi.
1176 ft. **Site 2 of 2 in cluster BD**

Relative:
Lower

Actual:
23 ft.

RCRA-NonGen:

Date form received by agency:	01/01/2007
Facility name:	VINYL BINDED PRODUCTS CORP
Facility address:	99 GREENS ST NEW YORK, NY 10012
EPA ID:	NYD001544907
Mailing address:	GREENE ST NEW YORK, NY 10012
Contact:	HARRY ELDBAUM
Contact address:	GREENE ST

VINYL BINDED PRODUCTS CORP (Continued) **1000441500**

NEW YORK, NY 10012
Contact country: US
Contact telephone: (212) 966-6024
Contact email: Not reported
EPA Region: 02
Classification: Non-Generator
Description: Handler: Non-Generators do not presently generate hazardous waste

Owner/Operator Summary:
Owner/operator name: Not reported
Owner/operator address: NOT REQUIRED
NOT REQUIRED, WY 99999
Owner/operator country: US
Owner/operator telephone: (212) 555-1212
Legal status: Private
Owner/Operator Type: Operator
Owner/Op start date: Not reported
Owner/Op end date: Not reported

Owner/operator name: Not reported
Owner/operator address: NOT REQUIRED
NOT REQUIRED, WY 99999
Owner/operator country: US
Owner/operator telephone: (212) 555-1212
Legal status: Private
Owner/Operator Type: Owner
Owner/Op start date: Not reported
Owner/Op end date: Not reported

Handler Activities Summary:
U.S. importer of hazardous waste: No
Mixed waste (haz. and radioactive): No
Recycler of hazardous waste: No
Transporter of hazardous waste: No
Treater, storer or disposer of HW: No
Underground injection activity: No
On-site burner exemption: No
Furnace exemption: No
Used oil fuel burner: No
Used oil processor: No
User oil refiner: No
Used oil fuel marketer to burner: No
Used oil Specification marketer: No
Used oil transfer facility: No
Used oil transporter: No

Historical Generators:
Date form received by agency: 01/01/2006
Facility name: VINYL BINDED PRODUCTS CORP
Classification: Not a generator, verified

Date form received by agency: 06/29/1983
Facility name: VINYL BINDED PRODUCTS CORP
Classification: Not a generator, verified

Violation Status: No violations found

VINYL BINDED PRODUCTS CORP (Continued) **1000441500**

FINDS:

Registry ID: 110004335407

Environmental Interest/Information System
RCRAInfo is a national information system that supports the Resource Conservation and Recovery Act (RCRA) program through the tracking of events and activities related to facilities that generate, transport, and treat, store, or dispose of hazardous waste. RCRAInfo allows RCRA program staff to track the notification, permit, compliance, and corrective action activities required under RCRA.

NY MANIFEST:

EPA ID:	NYD001544907
Country:	USA
Mailing Name:	VINYL BONDED PRODUCTS
Mailing Contact:	HARRY D ELBAUM
Mailing Address:	99 GREENE ST
Mailing Address 2:	Not reported
Mailing City:	NEW YORK
Mailing State:	NY
Mailing Zip:	10012
Mailing Zip4:	Not reported
Mailing Country:	USA
Mailing Phone:	212-966-6024

Document ID:	NYO3073779
Manifest Status:	Completed copy
Trans1 State ID:	NYJA004
Trans2 State ID:	Not reported
Generator Ship Date:	830722
Trans1 Recv Date:	830722
Trans2 Recv Date:	Not reported
TSD Site Recv Date:	830722
Part A Recv Date:	030729
Part B Recv Date:	030729
Generator EPA ID:	NYD001544907
Trans1 EPA ID:	NYD049178296
Trans2 EPA ID:	Not reported
TSDF ID:	NYD049178296
Waste Code:	D002 - NON-LISTED CORROSIVE WASTES
Quantity:	00875
Units:	P - Pounds
Number of Containers:	005
Container Type:	DM - Metal drums, barrels
Handling Method:	Not reported
Specific Gravity:	100
Year:	83

BL317 **335 BOWERY OPERATING CORP** **UST** **U001839290**
ENE **335 BOWERY** **HIST UST** **N/A**
1/8-1/4 **NEW YORK, NY 10003**
0.223 mi.
1178 ft. **Site 1 of 6 in cluster BL**

Relative:
Higher

Actual:
41 ft.

UST:

Facility Id:	2-340278
Region:	STATE
DEC Region:	2
Site Status:	Unregulated
Program Type:	PBS
Expiration Date:	N/A
UTM X:	585170.46002999996
UTM Y:	4508839.4081100002

Affiliation Records:

Site Id:	16426
Affiliation Type:	Owner
Company Name:	MERIT OIL OF NEW YORK INC
Contact Type:	Not reported
Contact Name:	Not reported
Address1:	551 W LANCASTER AVE
Address2:	Not reported
City:	HAVERFORD
State:	PA
Zip Code:	19041
Country Code:	001
Phone:	(610) 527-7900
Phone Ext:	Not reported
Email:	Not reported
Fax Number:	Not reported
Modified By:	TRANSLAT
Date Last Modified:	3/4/2004

Site Id:	16426
Affiliation Type:	Mail Contact
Company Name:	MERIT OIL OF NEW YORK INC
Contact Type:	Not reported
Contact Name:	JACK ISRAEL
Address1:	551 W LANCASTER AVE
Address2:	Not reported
City:	HAVERFORD
State:	PA
Zip Code:	19041
Country Code:	001
Phone:	(215) 527-7900
Phone Ext:	Not reported
Email:	Not reported
Fax Number:	Not reported
Modified By:	TRANSLAT
Date Last Modified:	3/4/2004

Site Id:	16426
Affiliation Type:	On-Site Operator
Company Name:	335 BOWERY OPERATING CORP
Contact Type:	Not reported
Contact Name:	335 BOWERY OPERATING CORP
Address1:	Not reported
Address2:	Not reported

335 BOWERY OPERATING CORP (Continued) **U001839290**

City:	Not reported
State:	NN
Zip Code:	Not reported
Country Code:	001
Phone:	(212) 254-7790
Phone Ext:	Not reported
Email:	Not reported
Fax Number:	Not reported
Modified By:	TRANSLAT
Date Last Modified:	3/4/2004

Site Id:	16426
Affiliation Type:	Emergency Contact
Company Name:	MERIT OIL OF NEW YORK INC
Contact Type:	Not reported
Contact Name:	G STEININGER-DIVISION MGR
Address1:	Not reported
Address2:	Not reported
City:	Not reported
State:	NN
Zip Code:	Not reported
Country Code:	001
Phone:	(516) 731-4100
Phone Ext:	Not reported
Email:	Not reported
Fax Number:	Not reported
Modified By:	TRANSLAT
Date Last Modified:	3/4/2004

Equipment Records:

I00 - Overfill - None
I00 - Overfill - None
C00 - Pipe Location - No Piping
F00 - Pipe External Protection - None
F00 - Pipe External Protection - None
A00 - Tank Internal Protection - None
D02 - Pipe Type - Galvanized Steel
J02 - Dispenser - Suction
A00 - Tank Internal Protection - None
D02 - Pipe Type - Galvanized Steel
J02 - Dispenser - Suction
G00 - Tank Secondary Containment - None
H99 - Tank Leak Detection - Other
G00 - Tank Secondary Containment - None
H99 - Tank Leak Detection - Other
B00 - Tank External Protection - None
B00 - Tank External Protection - None
F00 - Pipe External Protection - None
F00 - Pipe External Protection - None
A00 - Tank Internal Protection - None
D02 - Pipe Type - Galvanized Steel
J02 - Dispenser - Suction
A00 - Tank Internal Protection - None
D02 - Pipe Type - Galvanized Steel
J02 - Dispenser - Suction
G00 - Tank Secondary Containment - None
H99 - Tank Leak Detection - Other

335 BOWERY OPERATING CORP (Continued) **U001839290**

G00 - Tank Secondary Containment - None
H99 - Tank Leak Detection - Other
C02 - Pipe Location - Underground/On-ground
I00 - Overfill - None
I00 - Overfill - None
C02 - Pipe Location - Underground/On-ground
C02 - Pipe Location - Underground/On-ground
A00 - Tank Internal Protection - None
D02 - Pipe Type - Galvanized Steel
J02 - Dispenser - Suction
A00 - Tank Internal Protection - None
A00 - Tank Internal Protection - None
D02 - Pipe Type - Galvanized Steel
J02 - Dispenser - Suction
F00 - Pipe External Protection - None
C00 - Pipe Location - No Piping
F00 - Pipe External Protection - None
F00 - Pipe External Protection - None
C02 - Pipe Location - Underground/On-ground
C02 - Pipe Location - Underground/On-ground
G00 - Tank Secondary Containment - None
H99 - Tank Leak Detection - Other
D00 - Pipe Type - No Piping
G00 - Tank Secondary Containment - None
H99 - Tank Leak Detection - Other
G00 - Tank Secondary Containment - None
H99 - Tank Leak Detection - Other
B00 - Tank External Protection - None
B00 - Tank External Protection - None
I00 - Overfill - None
I00 - Overfill - None
I00 - Overfill - None
B00 - Tank External Protection - None
B00 - Tank External Protection - None
B00 - Tank External Protection - None

Tank Info:

Site ID:	23550
Tank Number:	001
Tank ID:	47050
Tank Status:	Closed - Removed
Tank Model:	Not reported
Pipe Model:	Not reported
Install Date:	09/01/1993
Capacity Gallons:	4000
Tightness Test Method:	21
Next Test Date:	Not reported
Date Tank Closed:	Not reported
Tank Location:	5
Tank Type:	Equivalent technology
Date Test:	04/24/2002
Register:	True
Modified By:	TRANSLAT
Last Modified:	03/04/2004
Site ID:	16426

335 BOWERY OPERATING CORP (Continued) **U001839290**

Tank Number:	001
Tank ID:	31576
Tank Status:	Closed - In Place
Tank Model:	Not reported
Pipe Model:	Not reported
Install Date:	12/01/1973
Capacity Gallons:	4000
Tightness Test Method:	NN
Next Test Date:	Not reported
Date Tank Closed:	01/01/1994
Tank Location:	5
Tank Type:	Steel/carbon steel
Date Test:	Not reported
Register:	True
Modified By:	TRANSLAT
Last Modified:	03/04/2004
Site ID:	23550
Tank Number:	002
Tank ID:	47051
Tank Status:	Closed - Removed
Tank Model:	Not reported
Pipe Model:	Not reported
Install Date:	09/01/1993
Capacity Gallons:	4000
Tightness Test Method:	21
Next Test Date:	Not reported
Date Tank Closed:	Not reported
Tank Location:	5
Tank Type:	Equivalent technology
Date Test:	04/24/2002
Register:	True
Modified By:	TRANSLAT
Last Modified:	03/04/2004
Site ID:	16426
Tank Number:	002
Tank ID:	31577
Tank Status:	Closed - In Place
Tank Model:	Not reported
Pipe Model:	Not reported
Install Date:	12/01/1973
Capacity Gallons:	4000
Tightness Test Method:	NN
Next Test Date:	Not reported
Date Tank Closed:	01/01/1994
Tank Location:	5
Tank Type:	Steel/carbon steel
Date Test:	Not reported
Register:	True
Modified By:	TRANSLAT
Last Modified:	03/04/2004
Site ID:	16426

335 BOWERY OPERATING CORP (Continued) **U001839290**

Tank Number:	003
Tank ID:	31578
Tank Status:	Closed - In Place
Tank Model:	Not reported
Pipe Model:	Not reported
Install Date:	12/01/1973
Capacity Gallons:	4000
Tightness Test Method:	NN
Next Test Date:	Not reported
Date Tank Closed:	01/01/1994
Tank Location:	5
Tank Type:	Steel/carbon steel
Date Test:	Not reported
Register:	True
Modified By:	TRANSLAT
Last Modified:	03/04/2004
Site ID:	23550
Tank Number:	003
Tank ID:	47052
Tank Status:	Closed - Removed
Tank Model:	Not reported
Pipe Model:	Not reported
Install Date:	09/01/1993
Capacity Gallons:	2000
Tightness Test Method:	21
Next Test Date:	Not reported
Date Tank Closed:	Not reported
Tank Location:	5
Tank Type:	Equivalent technology
Date Test:	04/24/2002
Register:	True
Modified By:	TRANSLAT
Last Modified:	03/04/2004
Site ID:	16426
Tank Number:	004
Tank ID:	31579
Tank Status:	Closed - In Place
Tank Model:	Not reported
Pipe Model:	Not reported
Install Date:	12/01/1973
Capacity Gallons:	4000
Tightness Test Method:	NN
Next Test Date:	Not reported
Date Tank Closed:	01/01/1994
Tank Location:	5
Tank Type:	Steel/carbon steel
Date Test:	Not reported
Register:	True
Modified By:	TRANSLAT
Last Modified:	03/04/2004
Site ID:	16426

335 BOWERY OPERATING CORP (Continued) **U001839290**

Tank Number:	005
Tank ID:	31580
Tank Status:	Closed - In Place
Tank Model:	Not reported
Pipe Model:	Not reported
Install Date:	12/01/1973
Capacity Gallons:	2000
Tightness Test Method:	NN
Next Test Date:	Not reported
Date Tank Closed:	01/01/1994
Tank Location:	5
Tank Type:	Steel/carbon steel
Date Test:	Not reported
Register:	True
Modified By:	TRANSLAT
Last Modified:	03/04/2004
Site ID:	16426
Tank Number:	006
Tank ID:	31581
Tank Status:	Closed - In Place
Tank Model:	Not reported
Pipe Model:	Not reported
Install Date:	12/01/1973
Capacity Gallons:	2000
Tightness Test Method:	NN
Next Test Date:	Not reported
Date Tank Closed:	01/01/1994
Tank Location:	5
Tank Type:	Steel/carbon steel
Date Test:	Not reported
Register:	True
Modified By:	TRANSLAT
Last Modified:	03/04/2004
Site ID:	16426
Tank Number:	007
Tank ID:	31582
Tank Status:	In Service
Tank Model:	Not reported
Pipe Model:	Not reported
Install Date:	12/01/1973
Capacity Gallons:	550
Tightness Test Method:	NN
Next Test Date:	Not reported
Date Tank Closed:	Not reported
Tank Location:	5
Tank Type:	Steel/carbon steel
Date Test:	Not reported
Register:	True
Modified By:	TRANSLAT
Last Modified:	03/04/2004
Site ID:	23550

335 BOWERY OPERATING CORP (Continued) **U001839290**

Tank Number:	1
Tank ID:	64591
Tank Status:	Closed - Removed
Tank Model:	Not reported
Pipe Model:	Not reported
Install Date:	12/01/1973
Capacity Gallons:	4000
Tightness Test Method:	NN
Next Test Date:	Not reported
Date Tank Closed:	02/01/1994
Tank Location:	5
Tank Type:	Steel/carbon steel
Date Test:	Not reported
Register:	True
Modified By:	TRANSLAT
Last Modified:	03/04/2004
Site ID:	23550
Tank Number:	2
Tank ID:	64592
Tank Status:	Closed - Removed
Tank Model:	Not reported
Pipe Model:	Not reported
Install Date:	12/01/1973
Capacity Gallons:	4000
Tightness Test Method:	NN
Next Test Date:	Not reported
Date Tank Closed:	02/01/1994
Tank Location:	5
Tank Type:	Steel/carbon steel
Date Test:	Not reported
Register:	True
Modified By:	TRANSLAT
Last Modified:	03/04/2004
Site ID:	23550
Tank Number:	3
Tank ID:	64593
Tank Status:	Closed - Removed
Tank Model:	Not reported
Pipe Model:	Not reported
Install Date:	12/01/1973
Capacity Gallons:	4000
Tightness Test Method:	NN
Next Test Date:	Not reported
Date Tank Closed:	02/01/1994
Tank Location:	5
Tank Type:	Steel/carbon steel
Date Test:	Not reported
Register:	True
Modified By:	TRANSLAT
Last Modified:	03/04/2004
Site ID:	23550

335 BOWERY OPERATING CORP (Continued) **U001839290**

Tank Number:	4
Tank ID:	64594
Tank Status:	Closed - Removed
Tank Model:	Not reported
Pipe Model:	Not reported
Install Date:	12/01/1973
Capacity Gallons:	4000
Tightness Test Method:	NN
Next Test Date:	Not reported
Date Tank Closed:	02/01/1994
Tank Location:	5
Tank Type:	Steel/carbon steel
Date Test:	Not reported
Register:	True
Modified By:	TRANSLAT
Last Modified:	03/04/2004
Site ID:	23550
Tank Number:	5
Tank ID:	64595
Tank Status:	Closed - Removed
Tank Model:	Not reported
Pipe Model:	Not reported
Install Date:	12/01/1973
Capacity Gallons:	2000
Tightness Test Method:	NN
Next Test Date:	Not reported
Date Tank Closed:	02/01/1994
Tank Location:	5
Tank Type:	Steel/carbon steel
Date Test:	Not reported
Register:	True
Modified By:	TRANSLAT
Last Modified:	03/04/2004
Site ID:	23550
Tank Number:	6
Tank ID:	64596
Tank Status:	Closed - Removed
Tank Model:	Not reported
Pipe Model:	Not reported
Install Date:	12/01/1973
Capacity Gallons:	2000
Tightness Test Method:	NN
Next Test Date:	Not reported
Date Tank Closed:	Not reported
Tank Location:	5
Tank Type:	Steel/carbon steel
Date Test:	Not reported
Register:	True
Modified By:	TRANSLAT
Last Modified:	03/04/2004
Site ID:	23550

335 BOWERY OPERATING CORP (Continued) **U001839290**

Tank Number:	7
Tank ID:	64597
Tank Status:	Closed - Removed
Tank Model:	Not reported
Pipe Model:	Not reported
Install Date:	12/01/1973
Capacity Gallons:	550
Tightness Test Method:	NN
Next Test Date:	Not reported
Date Tank Closed:	Not reported
Tank Location:	5
Tank Type:	Steel/carbon steel
Date Test:	Not reported
Register:	True
Modified By:	TRANSLAT
Last Modified:	03/04/2004

Affiliation Records:

Site Id:	23550
Affiliation Type:	Owner
Company Name:	JOHN RUCHA
Contact Type:	Not reported
Contact Name:	Not reported
Address1:	335 BOWERY ST.
Address2:	Not reported
City:	NEW YORK CITY
State:	NY
Zip Code:	10003
Country Code:	001
Phone:	(212) 533-9173
Phone Ext:	Not reported
Email:	Not reported
Fax Number:	Not reported
Modified By:	TRANSLAT
Date Last Modified:	3/4/2004

Site Id:	23550
Affiliation Type:	Mail Contact
Company Name:	JOHN RUCHA
Contact Type:	Not reported
Contact Name:	Not reported
Address1:	BOWERY & EAST 3RD CORP.
Address2:	335 BOWERY
City:	NEW YORK
State:	NY
Zip Code:	10003
Country Code:	001
Phone:	(212) 533-9173
Phone Ext:	Not reported
Email:	Not reported
Fax Number:	Not reported
Modified By:	TRANSLAT
Date Last Modified:	3/4/2004

Site Id:	23550
Affiliation Type:	On-Site Operator
Company Name:	BOWERY & EAST 3RD CORP.

335 BOWERY OPERATING CORP (Continued) **U001839290**

Contact Type:	Not reported
Contact Name:	JUAN MUNOZ
Address1:	Not reported
Address2:	Not reported
City:	Not reported
State:	NN
Zip Code:	Not reported
Country Code:	001
Phone:	(212) 533-9173
Phone Ext:	Not reported
Email:	Not reported
Fax Number:	Not reported
Modified By:	TRANSLAT
Date Last Modified:	3/4/2004

Site Id:	23550
Affiliation Type:	Emergency Contact
Company Name:	JOHN RUCHA
Contact Type:	Not reported
Contact Name:	JOHN RUCHA
Address1:	Not reported
Address2:	Not reported
City:	Not reported
State:	NN
Zip Code:	Not reported
Country Code:	001
Phone:	(212) 533-9173
Phone Ext:	Not reported
Email:	Not reported
Fax Number:	Not reported
Modified By:	TRANSLAT
Date Last Modified:	3/4/2004

Equipment Records:

G00 - Tank Secondary Containment - None
G00 - Tank Secondary Containment - None
I00 - Overfill - None
I00 - Overfill - None
B04 - Tank External Protection - Fiberglass
H05 - Tank Leak Detection - In-Tank System (ATG)
H05 - Tank Leak Detection - In-Tank System (ATG)
I00 - Overfill - None
I00 - Overfill - None
A03 - Tank Internal Protection - Fiberglass Liner (FRP)
H00 - Tank Leak Detection - None
H00 - Tank Leak Detection - None
C02 - Pipe Location - Underground/On-ground
F00 - Pipe External Protection - None
F00 - Pipe External Protection - None
A03 - Tank Internal Protection - Fiberglass Liner (FRP)
F04 - Pipe External Protection - Fiberglass
K01 - Spill Prevention - Catch Basin
C02 - Pipe Location - Underground/On-ground
C02 - Pipe Location - Underground/On-ground
C02 - Pipe Location - Underground/On-ground
H01 - Tank Leak Detection - Interstitial - Electronic Monitoring
I02 - Overfill - High Level Alarm

335 BOWERY OPERATING CORP (Continued) **U001839290**

C02 - Pipe Location - Underground/On-ground
F00 - Pipe External Protection - None
A00 - Tank Internal Protection - None
D02 - Pipe Type - Galvanized Steel
A00 - Tank Internal Protection - None
D02 - Pipe Type - Galvanized Steel
J01 - Dispenser - Submersible
A00 - Tank Internal Protection - None
D02 - Pipe Type - Galvanized Steel
H00 - Tank Leak Detection - None
H00 - Tank Leak Detection - None
G00 - Tank Secondary Containment - None
G00 - Tank Secondary Containment - None
B04 - Tank External Protection - Fiberglass
I00 - Overfill - None
I00 - Overfill - None
B04 - Tank External Protection - Fiberglass
H05 - Tank Leak Detection - In-Tank System (ATG)
I00 - Overfill - None
H00 - Tank Leak Detection - None
F05 - Pipe External Protection - Jacketed
G00 - Tank Secondary Containment - None
B05 - Tank External Protection - Jacketed
B05 - Tank External Protection - Jacketed
B00 - Tank External Protection - None
B00 - Tank External Protection - None
D06 - Pipe Type - Fiberglass Reinforced Plastic (FRP)
G04 - Tank Secondary Containment - Double-Walled (Underground)
G04 - Tank Secondary Containment - Double-Walled (Underground)
B00 - Tank External Protection - None
B00 - Tank External Protection - None
D06 - Pipe Type - Fiberglass Reinforced Plastic (FRP)
B00 - Tank External Protection - None
B00 - Tank External Protection - None
D06 - Pipe Type - Fiberglass Reinforced Plastic (FRP)
G04 - Tank Secondary Containment - Double-Walled (Underground)
B00 - Tank External Protection - None
A00 - Tank Internal Protection - None
D02 - Pipe Type - Galvanized Steel
F00 - Pipe External Protection - None
F00 - Pipe External Protection - None
A00 - Tank Internal Protection - None
D02 - Pipe Type - Galvanized Steel
J01 - Dispenser - Submersible
A03 - Tank Internal Protection - Fiberglass Liner (FRP)
F04 - Pipe External Protection - Fiberglass
K01 - Spill Prevention - Catch Basin
J01 - Dispenser - Submersible
F04 - Pipe External Protection - Fiberglass
K01 - Spill Prevention - Catch Basin
G00 - Tank Secondary Containment - None
G00 - Tank Secondary Containment - None
F05 - Pipe External Protection - Jacketed
B05 - Tank External Protection - Jacketed
H00 - Tank Leak Detection - None
A00 - Tank Internal Protection - None
D02 - Pipe Type - Galvanized Steel

335 BOWERY OPERATING CORP (Continued) **U001839290**

A00 - Tank Internal Protection - None
D02 - Pipe Type - Galvanized Steel
C02 - Pipe Location - Underground/On-ground
C02 - Pipe Location - Underground/On-ground
C02 - Pipe Location - Underground/On-ground
H01 - Tank Leak Detection - Interstitial - Electronic Monitoring
I02 - Overfill - High Level Alarm
H01 - Tank Leak Detection - Interstitial - Electronic Monitoring
I02 - Overfill - High Level Alarm
C02 - Pipe Location - Underground/On-ground
C02 - Pipe Location - Underground/On-ground
H00 - Tank Leak Detection - None
F00 - Pipe External Protection - None
F00 - Pipe External Protection - None
F05 - Pipe External Protection - Jacketed

Tank Info:

Site ID:	23550
Tank Number:	001
Tank ID:	47050
Tank Status:	Closed - Removed
Tank Model:	Not reported
Pipe Model:	Not reported
Install Date:	09/01/1993
Capacity Gallons:	4000
Tightness Test Method:	21
Next Test Date:	Not reported
Date Tank Closed:	Not reported
Tank Location:	5
Tank Type:	Equivalent technology
Date Test:	04/24/2002
Register:	True
Modified By:	TRANSLAT
Last Modified:	03/04/2004
Site ID:	16426
Tank Number:	001
Tank ID:	31576
Tank Status:	Closed - In Place
Tank Model:	Not reported
Pipe Model:	Not reported
Install Date:	12/01/1973
Capacity Gallons:	4000
Tightness Test Method:	NN
Next Test Date:	Not reported
Date Tank Closed:	01/01/1994
Tank Location:	5
Tank Type:	Steel/carbon steel
Date Test:	Not reported
Register:	True
Modified By:	TRANSLAT
Last Modified:	03/04/2004
Site ID:	23550
Tank Number:	002

335 BOWERY OPERATING CORP (Continued) **U001839290**

Tank ID:	47051
Tank Status:	Closed - Removed
Tank Model:	Not reported
Pipe Model:	Not reported
Install Date:	09/01/1993
Capacity Gallons:	4000
Tightness Test Method:	21
Next Test Date:	Not reported
Date Tank Closed:	Not reported
Tank Location:	5
Tank Type:	Equivalent technology
Date Test:	04/24/2002
Register:	True
Modified By:	TRANSLAT
Last Modified:	03/04/2004
Site ID:	16426
Tank Number:	002
Tank ID:	31577
Tank Status:	Closed - In Place
Tank Model:	Not reported
Pipe Model:	Not reported
Install Date:	12/01/1973
Capacity Gallons:	4000
Tightness Test Method:	NN
Next Test Date:	Not reported
Date Tank Closed:	01/01/1994
Tank Location:	5
Tank Type:	Steel/carbon steel
Date Test:	Not reported
Register:	True
Modified By:	TRANSLAT
Last Modified:	03/04/2004
Site ID:	16426
Tank Number:	003
Tank ID:	31578
Tank Status:	Closed - In Place
Tank Model:	Not reported
Pipe Model:	Not reported
Install Date:	12/01/1973
Capacity Gallons:	4000
Tightness Test Method:	NN
Next Test Date:	Not reported
Date Tank Closed:	01/01/1994
Tank Location:	5
Tank Type:	Steel/carbon steel
Date Test:	Not reported
Register:	True
Modified By:	TRANSLAT
Last Modified:	03/04/2004
Site ID:	23550
Tank Number:	003

335 BOWERY OPERATING CORP (Continued) **U001839290**

Tank ID:	47052
Tank Status:	Closed - Removed
Tank Model:	Not reported
Pipe Model:	Not reported
Install Date:	09/01/1993
Capacity Gallons:	2000
Tightness Test Method:	21
Next Test Date:	Not reported
Date Tank Closed:	Not reported
Tank Location:	5
Tank Type:	Equivalent technology
Date Test:	04/24/2002
Register:	True
Modified By:	TRANSLAT
Last Modified:	03/04/2004
Site ID:	16426
Tank Number:	004
Tank ID:	31579
Tank Status:	Closed - In Place
Tank Model:	Not reported
Pipe Model:	Not reported
Install Date:	12/01/1973
Capacity Gallons:	4000
Tightness Test Method:	NN
Next Test Date:	Not reported
Date Tank Closed:	01/01/1994
Tank Location:	5
Tank Type:	Steel/carbon steel
Date Test:	Not reported
Register:	True
Modified By:	TRANSLAT
Last Modified:	03/04/2004
Site ID:	16426
Tank Number:	005
Tank ID:	31580
Tank Status:	Closed - In Place
Tank Model:	Not reported
Pipe Model:	Not reported
Install Date:	12/01/1973
Capacity Gallons:	2000
Tightness Test Method:	NN
Next Test Date:	Not reported
Date Tank Closed:	01/01/1994
Tank Location:	5
Tank Type:	Steel/carbon steel
Date Test:	Not reported
Register:	True
Modified By:	TRANSLAT
Last Modified:	03/04/2004
Site ID:	16426
Tank Number:	006

335 BOWERY OPERATING CORP (Continued) **U001839290**

Tank ID:	31581
Tank Status:	Closed - In Place
Tank Model:	Not reported
Pipe Model:	Not reported
Install Date:	12/01/1973
Capacity Gallons:	2000
Tightness Test Method:	NN
Next Test Date:	Not reported
Date Tank Closed:	01/01/1994
Tank Location:	5
Tank Type:	Steel/carbon steel
Date Test:	Not reported
Register:	True
Modified By:	TRANSLAT
Last Modified:	03/04/2004
Site ID:	16426
Tank Number:	007
Tank ID:	31582
Tank Status:	In Service
Tank Model:	Not reported
Pipe Model:	Not reported
Install Date:	12/01/1973
Capacity Gallons:	550
Tightness Test Method:	NN
Next Test Date:	Not reported
Date Tank Closed:	Not reported
Tank Location:	5
Tank Type:	Steel/carbon steel
Date Test:	Not reported
Register:	True
Modified By:	TRANSLAT
Last Modified:	03/04/2004
Site ID:	23550
Tank Number:	1
Tank ID:	64591
Tank Status:	Closed - Removed
Tank Model:	Not reported
Pipe Model:	Not reported
Install Date:	12/01/1973
Capacity Gallons:	4000
Tightness Test Method:	NN
Next Test Date:	Not reported
Date Tank Closed:	02/01/1994
Tank Location:	5
Tank Type:	Steel/carbon steel
Date Test:	Not reported
Register:	True
Modified By:	TRANSLAT
Last Modified:	03/04/2004
Site ID:	23550
Tank Number:	2

335 BOWERY OPERATING CORP (Continued) **U001839290**

Tank ID:	64592
Tank Status:	Closed - Removed
Tank Model:	Not reported
Pipe Model:	Not reported
Install Date:	12/01/1973
Capacity Gallons:	4000
Tightness Test Method:	NN
Next Test Date:	Not reported
Date Tank Closed:	02/01/1994
Tank Location:	5
Tank Type:	Steel/carbon steel
Date Test:	Not reported
Register:	True
Modified By:	TRANSLAT
Last Modified:	03/04/2004
Site ID:	23550
Tank Number:	3
Tank ID:	64593
Tank Status:	Closed - Removed
Tank Model:	Not reported
Pipe Model:	Not reported
Install Date:	12/01/1973
Capacity Gallons:	4000
Tightness Test Method:	NN
Next Test Date:	Not reported
Date Tank Closed:	02/01/1994
Tank Location:	5
Tank Type:	Steel/carbon steel
Date Test:	Not reported
Register:	True
Modified By:	TRANSLAT
Last Modified:	03/04/2004
Site ID:	23550
Tank Number:	4
Tank ID:	64594
Tank Status:	Closed - Removed
Tank Model:	Not reported
Pipe Model:	Not reported
Install Date:	12/01/1973
Capacity Gallons:	4000
Tightness Test Method:	NN
Next Test Date:	Not reported
Date Tank Closed:	02/01/1994
Tank Location:	5
Tank Type:	Steel/carbon steel
Date Test:	Not reported
Register:	True
Modified By:	TRANSLAT
Last Modified:	03/04/2004
Site ID:	23550
Tank Number:	5

335 BOWERY OPERATING CORP (Continued) **U001839290**

Tank ID:	64595
Tank Status:	Closed - Removed
Tank Model:	Not reported
Pipe Model:	Not reported
Install Date:	12/01/1973
Capacity Gallons:	2000
Tightness Test Method:	NN
Next Test Date:	Not reported
Date Tank Closed:	02/01/1994
Tank Location:	5
Tank Type:	Steel/carbon steel
Date Test:	Not reported
Register:	True
Modified By:	TRANSLAT
Last Modified:	03/04/2004
Site ID:	23550
Tank Number:	6
Tank ID:	64596
Tank Status:	Closed - Removed
Tank Model:	Not reported
Pipe Model:	Not reported
Install Date:	12/01/1973
Capacity Gallons:	2000
Tightness Test Method:	NN
Next Test Date:	Not reported
Date Tank Closed:	Not reported
Tank Location:	5
Tank Type:	Steel/carbon steel
Date Test:	Not reported
Register:	True
Modified By:	TRANSLAT
Last Modified:	03/04/2004
Site ID:	23550
Tank Number:	7
Tank ID:	64597
Tank Status:	Closed - Removed
Tank Model:	Not reported
Pipe Model:	Not reported
Install Date:	12/01/1973
Capacity Gallons:	550
Tightness Test Method:	NN
Next Test Date:	Not reported
Date Tank Closed:	Not reported
Tank Location:	5
Tank Type:	Steel/carbon steel
Date Test:	Not reported
Register:	True
Modified By:	TRANSLAT
Last Modified:	03/04/2004

HIST UST:

PBS Number:	2-340278
SPDES Number:	Not reported

335 BOWERY OPERATING CORP (Continued) **U001839290**

Emergency Contact:	G STEININGER-DIVISION MGR
Emergency Telephone:	(516) 731-4100
Operator:	335 BOWERY OPERATING CORP
Operator Telephone:	(212) 254-7790
Owner Name:	MERIT OIL OF NEW YORK INC
Owner Address:	551 W LANCASTER AVE
Owner City,St,Zip:	HAVERFORD, PA 19041
Owner Telephone:	(215) 527-7900
Owner Type:	Corporate/Commercial
Owner Subtype:	Not reported
Mailing Name:	MERIT OIL OF NEW YORK INC
Mailing Address:	551 W LANCASTER AVE
Mailing Address 2:	Not reported
Mailing City,St,Zip:	HAVERFORD, PA 19041
Mailing Contact:	JACK ISRAEL
Mailing Telephone:	(215) 527-7900
Owner Mark:	First Owner
Facility Status:	2 - Unregulated by PBS (the total capacity is less than 1,101 gallons) and Subpart 360-14.
Facility Addr2:	335 BOWERY
SWIS ID:	6201
Old PBS Number:	Not reported
Facility Type:	RETAIL GASOLINE SALES
Inspected Date:	Not reported
Inspector:	Not reported
Inspection Result:	Not reported
Federal ID:	Not reported
Certification Flag:	False
Certification Date:	05/13/1993
Expiration Date:	02/25/1998
Renew Flag:	False
Renewal Date:	Not reported
Total Capacity:	550
FAMT:	True
Facility Screen:	No Missing Data
Owner Screen:	No Missing Data
Tank Screen:	Minor Data Missing
Dead Letter:	False
CBS Number:	Not reported
Town or City:	NEW YORK CITY
County Code:	62
Town or City:	01
Region:	2

Tank Id:	001
Tank Location:	UNDERGROUND
Tank Status:	Closed-In Place
Install Date:	19731201
Capacity (gals):	4000
Product Stored:	UNLEADED GASOLINE
Tank Type:	Steel/carbon steel
Tank Internal:	None
Tank External:	None
Pipe Location:	None
Pipe Type:	GALVANIZED STEEL
Pipe Internal:	Rubber Liner
Pipe External:	None

335 BOWERY OPERATING CORP (Continued) **U001839290**

Second Containment: None
Leak Detection: Other
Overfill Prot: None
Dispenser: Suction
Date Tested: Not reported
Next Test Date: Not reported
Missing Data for Tank: No Missing Data
Date Closed: 01/01/1994
Test Method: Not reported
Deleted: False
Updated: True
Lat/long: Not reported

Tank Id: 002
Tank Location: UNDERGROUND
Tank Status: Closed-In Place
Install Date: 19731201
Capacity (gals): 4000
Product Stored: UNLEADED GASOLINE
Tank Type: Steel/carbon steel
Tank Internal: Not reported
Tank External: Not reported
Pipe Location: Underground
Pipe Type: GALVANIZED STEEL
Pipe Internal: Not reported
Pipe External: Not reported
Second Containment: None
Leak Detection: Other
Overfill Prot: None
Dispenser: Suction
Date Tested: Not reported
Next Test Date: Not reported
Missing Data for Tank: Minor Data Missing
Date Closed: 01/01/1994
Test Method: Not reported
Deleted: False
Updated: True
Lat/long: Not reported

Tank Id: 003
Tank Location: UNDERGROUND
Tank Status: Closed-In Place
Install Date: 19731201
Capacity (gals): 4000
Product Stored: UNLEADED GASOLINE
Tank Type: Steel/carbon steel
Tank Internal: Not reported
Tank External: Not reported
Pipe Location: Underground
Pipe Type: GALVANIZED STEEL
Pipe Internal: Not reported
Pipe External: Not reported
Second Containment: None
Leak Detection: Other
Overfill Prot: None

335 BOWERY OPERATING CORP (Continued) **U001839290**

Dispenser: Suction
Date Tested: Not reported
Next Test Date: Not reported
Missing Data for Tank: Minor Data Missing
Date Closed: 01/01/1994
Test Method: Not reported
Deleted: False
Updated: True
Lat/long: Not reported

Tank Id: 004
Tank Location: UNDERGROUND
Tank Status: Closed-In Place
Install Date: 19731201
Capacity (gals): 4000
Product Stored: UNLEADED GASOLINE
Tank Type: Steel/carbon steel
Tank Internal: Not reported
Tank External: Not reported
Pipe Location: Underground
Pipe Type: GALVANIZED STEEL
Pipe Internal: Not reported
Pipe External: Not reported
Second Containment: None
Leak Detection: Other
Overfill Prot: None
Dispenser: Suction
Date Tested: Not reported
Next Test Date: Not reported
Missing Data for Tank: Minor Data Missing
Date Closed: 01/01/1994
Test Method: Not reported
Deleted: False
Updated: True
Lat/long: Not reported

Tank Id: 005
Tank Location: UNDERGROUND
Tank Status: Closed-In Place
Install Date: 19731201
Capacity (gals): 2000
Product Stored: UNLEADED GASOLINE
Tank Type: Steel/carbon steel
Tank Internal: Not reported
Tank External: Not reported
Pipe Location: Underground
Pipe Type: GALVANIZED STEEL
Pipe Internal: None
Pipe External: None
Second Containment: None
Leak Detection: Other
Overfill Prot: None
Dispenser: Suction
Date Tested: Not reported
Next Test Date: Not reported

335 BOWERY OPERATING CORP (Continued) **U001839290**

Missing Data for Tank: Minor Data Missing
Date Closed: 01/01/1994
Test Method: Not reported
Deleted: False
Updated: True
Lat/long: Not reported

Tank Id: 006
Tank Location: UNDERGROUND
Tank Status: Closed-In Place
Install Date: 19731201
Capacity (gals): 2000
Product Stored: DIESEL
Tank Type: Steel/carbon steel
Tank Internal: Not reported
Tank External: Not reported
Pipe Location: Underground
Pipe Type: GALVANIZED STEEL
Pipe Internal: Not reported
Pipe External: Not reported
Second Containment: None
Leak Detection: 90
Overfill Prot: None
Dispenser: Suction
Date Tested: Not reported
Next Test Date: Not reported
Missing Data for Tank: Minor Data Missing
Date Closed: 01/01/1994
Test Method: Not reported
Deleted: False
Updated: True
Lat/long: Not reported

Tank Id: 007
Tank Location: UNDERGROUND
Tank Status: In Service
Install Date: 19731201
Capacity (gals): 550
Product Stored: EMPTY
Tank Type: Steel/carbon steel
Tank Internal: Not reported
Tank External: Not reported
Pipe Location: Not reported
Pipe Type: NONE
Pipe Internal: Not reported
Pipe External: Not reported
Second Containment: None
Leak Detection: Other
Overfill Prot: None
Dispenser: 0
Date Tested: Not reported
Next Test Date: Not reported
Missing Data for Tank: Minor Data Missing
Date Closed: Not reported
Test Method: Not reported

335 BOWERY OPERATING CORP (Continued) **U001839290**

Deleted: False
Updated: True
Lat/long: Not reported

AZ318 **PETERSBURG PRESS INC** **RCRA-NonGen** **1004759960**
NE **380 LAFAYETTE ST** **FINDS** **NYR000027342**
1/8-1/4 **NEW YORK, NY 10003** **MANIFEST**
0.224 mi.
1181 ft. **Site 5 of 6 in cluster AZ**

Relative:
Higher

Actual:
42 ft.

RCRA-NonGen:
Date form received by agency: 01/01/2007
Facility name: PETERSBURG PRESS INC
Facility address: 380 LAFAYETTE ST
NEW YORK, NY 10003
EPA ID: NYR000027342
Mailing address: LAFAYETTE ST
NEW YORK, NY 10003
Contact: PERRY TYMESON
Contact address: LAFAYETTE ST
NEW YORK, NY 10003
Contact country: US
Contact telephone: (212) 420-0890
Contact email: Not reported
EPA Region: 02
Classification: Non-Generator
Description: Handler: Non-Generators do not presently generate hazardous waste

Owner/Operator Summary:
Owner/operator name: DEL REALTY
Owner/operator address: 380 LAFAYETTE ST
NEW YORK, NY 10003
Owner/operator country: US
Owner/operator telephone: (212) 674-3332
Legal status: Private
Owner/Operator Type: Owner
Owner/Op start date: Not reported
Owner/Op end date: Not reported

Owner/operator name: DEL REALTY
Owner/operator address: 380 LAFAYETTE ST
NEW YORK, NY 10003
Owner/operator country: US
Owner/operator telephone: (212) 674-3332
Legal status: Private
Owner/Operator Type: Operator
Owner/Op start date: Not reported
Owner/Op end date: Not reported

Handler Activities Summary:
U.S. importer of hazardous waste: No
Mixed waste (haz. and radioactive): No
Recycler of hazardous waste: No
Transporter of hazardous waste: No
Treater, storer or disposer of HW: No
Underground injection activity: No
On-site burner exemption: No

PETERSBURG PRESS INC (Continued) **1004759960**

Furnace exemption:	No
Used oil fuel burner:	No
Used oil processor:	No
User oil refiner:	No
Used oil fuel marketer to burner:	No
Used oil Specification marketer:	No
Used oil transfer facility:	No
Used oil transporter:	No

Historical Generators:

Date form received by agency:	01/01/2006
Facility name:	PETERSBURG PRESS INC
Classification:	Not a generator, verified

Date form received by agency:	07/29/1996
Facility name:	PETERSBURG PRESS INC
Classification:	Conditionally Exempt Small Quantity Generator

Violation Status: No violations found

FINDS:

Registry ID: 110004527030

Environmental Interest/Information System

RCRAInfo is a national information system that supports the Resource Conservation and Recovery Act (RCRA) program through the tracking of events and activities related to facilities that generate, transport, and treat, store, or dispose of hazardous waste. RCRAInfo allows RCRA program staff to track the notification, permit, compliance, and corrective action activities required under RCRA.

NY MANIFEST:

EPA ID:	NYR000027342
Country:	USA
Mailing Name:	PETERSBURG PRESS
Mailing Contact:	PERRY TYMESON
Mailing Address:	380 LAFAYETTE STREET
Mailing Address 2:	Not reported
Mailing City:	NEW YORK
Mailing State:	NY
Mailing Zip:	10003
Mailing Zip4:	Not reported
Mailing Country:	USA
Mailing Phone:	212-420-0890

Document ID:	NYB8039088
Manifest Status:	Completed after the designated time period for a TSDF to get a copy to the DEC
Trans1 State ID:	JA334
Trans2 State ID:	T405YXNJ
Generator Ship Date:	960815
Trans1 Recv Date:	960815
Trans2 Recv Date:	960826
TSD Site Recv Date:	960826
Part A Recv Date:	960912

PETERSBURG PRESS INC (Continued) **1004759960**

Part B Recv Date:	960924
Generator EPA ID:	NYR000027342
Trans1 EPA ID:	NJD986607380
Trans2 EPA ID:	NJD986607380
TSDF ID:	NYD057770109
Waste Code:	D001 - NON-LISTED IGNITABLE WASTES
Quantity:	00055
Units:	G - Gallons (liquids only)* (8.3 pounds)
Number of Containers:	001
Container Type:	DM - Metal drums, barrels
Handling Method:	B Incineration, heat recovery, burning.
Specific Gravity:	100
Year:	96

AZ319 **380 LAFAYETTE STREET** **AST** **A100293746**
NE **380 LAFAYETTE STREET** **N/A**
1/8-1/4 **NEW YORK, NY 10003**
0.224 mi.
1181 ft. **Site 6 of 6 in cluster AZ**

Relative:
Higher

Actual:
42 ft.

AST:

Region:	STATE
DEC Region:	2
Site Status:	Active
Facility Id:	2-607417
Program Type:	PBS
UTM X:	585047.26303000003
UTM Y:	4509054.6878000004
Expiration Date:	2017/05/21

Affiliation Records:

Site Id:	29270
Affiliation Type:	Mail Contact
Company Name:	NEW BEDFORD MGMT CORP
Contact Type:	Not reported
Contact Name:	PAUL GANS
Address1:	210 E 23RD ST 5TH FLR
Address2:	5TH FLR
City:	NEW YORK
State:	NY
Zip Code:	10010
Country Code:	001
Phone:	(212) 674-6123
Phone Ext:	Not reported
Email:	OGANS@NBMGMT.COM
Fax Number:	Not reported
Modified By:	MSBAPTIS
Date Last Modified:	3/29/2012

Site Id:	29270
Affiliation Type:	On-Site Operator
Company Name:	380 LAFAYETTE STREET
Contact Type:	Not reported
Contact Name:	DASHA LEKSRISAWAT
Address1:	Not reported
Address2:	Not reported
City:	Not reported
State:	NN

380 LAFAYETTE STREET (Continued) **A100293746**

Zip Code:	Not reported
Country Code:	001
Phone:	(917) 509-5653
Phone Ext:	Not reported
Email:	Not reported
Fax Number:	Not reported
Modified By:	CGFREEDM
Date Last Modified:	7/24/2007

Site Id:	29270
Affiliation Type:	Emergency Contact
Company Name:	S.E.G. 380 HOLDINGS, LLC %DOWNTOWN PROPERTIES
Contact Type:	Not reported
Contact Name:	RICHARD BASSIK
Address1:	Not reported
Address2:	Not reported
City:	Not reported
State:	NN
Zip Code:	Not reported
Country Code:	999
Phone:	(917) 881-2055
Phone Ext:	Not reported
Email:	Not reported
Fax Number:	Not reported
Modified By:	CGFREEDM
Date Last Modified:	7/24/2007

Site Id:	29270
Affiliation Type:	Owner
Company Name:	S.E.G. 380 HOLDINGS, LLC C/O NEW BEDFORD MGMT CORP
Contact Type:	MANAGING AGENT
Contact Name:	PAUL GANS
Address1:	210 E 23RD ST 5TH FLR
Address2:	Not reported
City:	NEW YORK
State:	NY
Zip Code:	10010
Country Code:	001
Phone:	(212) 674-6123
Phone Ext:	Not reported
Email:	Not reported
Fax Number:	Not reported
Modified By:	MSBAPTIS
Date Last Modified:	3/29/2012

Equipment Records:

A00 - Tank Internal Protection - None
D01 - Pipe Type - Steel/Carbon Steel/Iron
J02 - Dispenser - Suction
L09 - Piping Leak Detection - Exempt Suction Piping
C03 - Pipe Location - Aboveground/Underground Combination
H00 - Tank Leak Detection - None
B01 - Tank External Protection - Painted/Asphalt Coating
F00 - Pipe External Protection - None
I04 - Overfill - Product Level Gauge (A/G)
G00 - Tank Secondary Containment - None
I05 - Overfill - Vent Whistle

380 LAFAYETTE STREET (Continued) **A100293746**

Tank Info:

Tank Number:	001
Tank Id:	62919
Tank Location:	1
Tank Type:	Steel/Carbon Steel/Iron
Tank Status:	In Service
Tank Model:	Not reported
Pipe Model:	Not reported
Install Date:	01/01/1970
Capacity Gallons:	5000
Tightness Test Method:	NN
Date Test:	Not reported
Next Test Date:	Not reported
Date Tank Closed:	Not reported
Register:	True
Modified By:	CGFREEDM
Last Modified:	07/24/2007

BM320 **NYCDEP** **RCRA-NonGen** **1009218070**
SW **518 BROADWAY** **MANIFEST** **NYP003662525**
1/8-1/4 **NEW YORK, NY 10012**
0.225 mi.
1190 ft. **Site 1 of 5 in cluster BM**

Relative:
Lower

Actual:
29 ft.

RCRA-NonGen:

Date form received by agency:	01/27/2006
Facility name:	NYCDEP
Facility address:	518 BROADWAY NEW YORK, NY 10012
EPA ID:	NYP003662525
Mailing address:	FLUSHING BLVD FLUSHING, NY
Contact:	JOANNE NURSE
Contact address:	FLUSHING BLVD FLUSHING, NY
Contact country:	US
Contact telephone:	(718) 595-4675
Contact email:	Not reported
EPA Region:	02
Classification:	Non-Generator
Description:	Handler: Non-Generators do not presently generate hazardous waste

Handler Activities Summary:

U.S. importer of hazardous waste:	No
Mixed waste (haz. and radioactive):	No
Recycler of hazardous waste:	No
Transporter of hazardous waste:	No
Treater, storer or disposer of HW:	No
Underground injection activity:	No
On-site burner exemption:	No
Furnace exemption:	No
Used oil fuel burner:	No
Used oil processor:	No
User oil refiner:	No
Used oil fuel marketer to burner:	No
Used oil Specification marketer:	No

NYCDEP (Continued) **1009218070**

Used oil transfer facility: No
Used oil transporter: No

Historical Generators:
Date form received by agency: 01/26/2006
Facility name: NYCDEP
Classification: Not a generator, verified

Date form received by agency: 01/25/2006
Facility name: NYCDEP
Classification: Not a generator, verified

Date form received by agency: 11/25/2005
Facility name: NYCDEP
Classification: Small Quantity Generator

Violation Status: No violations found

NY MANIFEST:
EPA ID: NYP003662525
Country: USA
Mailing Name: NYC DEP
Mailing Contact: N/S
Mailing Address: 96-05 HORACE HARDING EXP BSMT
Mailing Address 2: Not reported
Mailing City: CORONA
Mailing State: NY
Mailing Zip: 11368
Mailing Zip4: Not reported
Mailing Country: USA
Mailing Phone: N/S

Document ID: NYG5225193
Manifest Status: Not reported
Trans1 State ID: NYD049178296
Trans2 State ID: Not reported
Generator Ship Date: 11/14/2005
Trans1 Recv Date: 11/14/2005
Trans2 Recv Date: Not reported
TSD Site Recv Date: 12/13/2005
Part A Recv Date: Not reported
Part B Recv Date: Not reported
Generator EPA ID: NYP003662525
Trans1 EPA ID: 70491PA
Trans2 EPA ID: Not reported
TSDF ID: CDX480000000
Waste Code: D001 - NON-LISTED IGNITABLE WASTES
Quantity: 00100
Units: P - Pounds
Number of Containers: 001
Container Type: DM - Metal drums, barrels
Handling Method: B Incineration, heat recovery, burning.
Specific Gravity: 01.00
Year: Not reported

NYCDEP (Continued) **1009218070**

Document ID:	NYG5225193
Manifest Status:	Not reported
Trans1 State ID:	NYD049178296
Trans2 State ID:	Not reported
Generator Ship Date:	11/14/2005
Trans1 Recv Date:	11/14/2005
Trans2 Recv Date:	Not reported
TSD Site Recv Date:	12/13/2005
Part A Recv Date:	Not reported
Part B Recv Date:	Not reported
Generator EPA ID:	NYP003662525
Trans1 EPA ID:	70491PA
Trans2 EPA ID:	Not reported
TSDF ID:	CDX480000000
Waste Code:	D001 - NON-LISTED IGNITABLE WASTES
Quantity:	00100
Units:	P - Pounds
Number of Containers:	001
Container Type:	DM - Metal drums, barrels
Handling Method:	B Incineration, heat recovery, burning.
Specific Gravity:	01.00
Year:	2005

BI321 **525 BROADWAY** **AST** **U003388910**
SW **525 BROADWAY** **HIST AST** **N/A**
1/8-1/4 **NEW YORK CITY, NY 10012**
0.226 mi.
1192 ft. **Site 3 of 3 in cluster BI**

Relative:
Lower

Actual:
28 ft.

AST:

Region:	STATE
DEC Region:	2
Site Status:	Active
Facility Id:	2-283290
Program Type:	PBS
UTM X:	584582.87554000004
UTM Y:	4508488.5227100002
Expiration Date:	2012/08/24

Affiliation Records:

Site Id:	12501
Affiliation Type:	Owner
Company Name:	525 REALTY CO C/O MORRIS GOLDAN REAL ESTATE
Contact Type:	AGENT
Contact Name:	BYRON R. GOLDMAN
Address1:	524 BROADWAY
Address2:	Not reported
City:	NEW YORK CITY
State:	NY
Zip Code:	10012
Country Code:	001
Phone:	(212) 925-3939
Phone Ext:	Not reported
Email:	Not reported
Fax Number:	Not reported
Modified By:	DXLIVING
Date Last Modified:	7/16/2007

525 BROADWAY (Continued) **U003388910**

Site Id:	12501
Affiliation Type:	Mail Contact
Company Name:	525 REALTY COMPANY
Contact Type:	Not reported
Contact Name:	BILLING
Address1:	% MORRIS GOLDMAN REAL ESTATE
Address2:	524 BROADWAY
City:	NEW YORK
State:	NY
Zip Code:	10012
Country Code:	001
Phone:	(212) 925-3939
Phone Ext:	Not reported
Email:	MGOLDMANRE@AOL.COM
Fax Number:	Not reported
Modified By:	DXLIVING
Date Last Modified:	7/16/2007

Site Id:	12501
Affiliation Type:	On-Site Operator
Company Name:	525 BROADWAY
Contact Type:	Not reported
Contact Name:	JOSEPH CZAJKOWSKI
Address1:	Not reported
Address2:	Not reported
City:	Not reported
State:	NN
Zip Code:	Not reported
Country Code:	001
Phone:	(212) 925-3939
Phone Ext:	Not reported
Email:	Not reported
Fax Number:	Not reported
Modified By:	TRANSLAT
Date Last Modified:	3/4/2004

Site Id:	12501
Affiliation Type:	Emergency Contact
Company Name:	525 REALTY CO C/O MORRIS GOLDM
Contact Type:	Not reported
Contact Name:	MORRIS GOLDMAN REAL ESTATE COR
Address1:	Not reported
Address2:	Not reported
City:	Not reported
State:	NN
Zip Code:	Not reported
Country Code:	001
Phone:	(212) 925-3939
Phone Ext:	Not reported
Email:	Not reported
Fax Number:	Not reported
Modified By:	TRANSLAT
Date Last Modified:	3/4/2004

Equipment Records:

A00 - Tank Internal Protection - None
D01 - Pipe Type - Steel/Carbon Steel/Iron

525 BROADWAY (Continued) **U003388910**

J02 - Dispenser - Suction
L09 - Piping Leak Detection - Exempt Suction Piping
C00 - Pipe Location - No Piping
F00 - Pipe External Protection - None
I04 - Overfill - Product Level Gauge (A/G)
H04 - Tank Leak Detection - Groundwater Well
G03 - Tank Secondary Containment - Vault (w/o access)
B00 - Tank External Protection - None

Tank Info:

Tank Number:	001
Tank Id:	14887
Tank Location:	1
Tank Type:	Steel/Carbon Steel/Iron
Tank Status:	In Service
Tank Model:	Not reported
Pipe Model:	Not reported
Install Date:	01/01/1955
Capacity Gallons:	4000
Tightness Test Method:	NN
Date Test:	Not reported
Next Test Date:	Not reported
Date Tank Closed:	Not reported
Register:	True
Modified By:	DXLIVING
Last Modified:	07/16/2007

HIST AST:

PBS Number:	2-283290
SWIS Code:	6201
Operator:	JOSEPH CZAJKOWSKI
Facility Phone:	(212) 925-3939
Facility Addr2:	525 BROADWAY
Facility Type:	MANUFACTURING
Emergency:	MORRIS GOLDMAN REAL ESTATE COR
Emergency Tel:	(212) 925-3939
Old PBSNO:	Not reported
Date Inspected:	Not reported
Inspector:	Not reported
Result of Inspection:	Not reported
Owner Name:	525 REALTY CO C/O MORRIS GOLDM
Owner Address:	524 BROADWAY
Owner City,St,Zip:	NEW YORK CITY, NY 10012
Federal ID:	Not reported
Owner Tel:	(212) 925-3939
Owner Type:	Corporate/Commercial
Owner Subtype:	Not reported
Mailing Contact:	MORRIS GOLDMAN REAL ESTAT
Mailing Name:	525 REALTY CO C/O MORRIS GOLDM
Mailing Address:	524 BROADWAY
Mailing Address 2:	Not reported
Mailing City,St,Zip:	NEW YORK CITY, NY 10012
Mailing Telephone:	(212) 925-3939
Owner Mark:	First Owner
Facility Status:	1 - Active PBS facility, i.e. total capacity of the PBS tanks is greater than 1,100 gallons, regardless if Subpart 360-14 tanks exist

525 BROADWAY (Continued) **U003388910**

	or not at the facility.
Certification Flag:	False
Certification Date:	08/15/1997
Expiration:	08/24/2002
Renew Flag:	False
Renew Date:	Not reported
Total Capacity:	4000
FAMT:	True
Facility Screen:	No Missing Data
Owner Screen:	Minor Data Missing
Tank Screen:	Minor Data Missing
Dead Letter:	False
CBS Number:	Not reported
Town or City:	NEW YORK CITY
County Code:	62
Town or City Code:	01
Region:	2
Tank ID:	001
Tank Location:	ABOVEGROUND
Tank Status:	In Service
Install Date:	Not reported
Capacity (Gal):	4000
Product Stored:	NOS 5 OR 6 FUEL OIL
Tank Type:	Steel/carbon steel
Tank Internal:	Not reported
Tank External:	Not reported
Pipe Location:	Not reported
Pipe Type:	STEEL/IRON
Pipe Internal:	Not reported
Pipe External:	Not reported
Tank Containment:	Diking
Leak Detection:	3
Overfill Protection:	4
Dispenser Method:	Suction
Date Tested:	Not reported
Next Test Date:	Not reported
Missing Data for Tank:	Minor Data Missing
Date Closed:	Not reported
Test Method:	Not reported
Deleted:	False
Updated:	False
SPDES Number:	Not reported
Lat/Long:	Not reported

BN322 **CON EDISON MANHOLE 59368** **RCRA-NonGen** **1014919435**
NE **379 LAFAYETTE ST** **NYP004236016**
1/8-1/4 **NEW YORK, NY 10003**
0.226 mi.
1193 ft. **Site 1 of 5 in cluster BN**

Relative:
Higher

Actual:
42 ft.

RCRA-NonGen:

Date form received by agency:	06/23/2011
Facility name:	CON EDISON MANHOLE 59368
Facility address:	379 LAFAYETTE ST NEW YORK, NY 10003
EPA ID:	NYP004236016
Mailing address:	IRVING PLAZA RM 828

CON EDISON MANHOLE 59368 (Continued) **1014919435**

NEW YORK, NY 10003
Contact: TONI-ANN FRANZONE
Contact address: Not reported
Not reported
Contact country: Not reported
Contact telephone: (212) 894-9450
Contact email: Not reported
EPA Region: 02
Classification: Non-Generator
Description: Handler: Non-Generators do not presently generate hazardous waste

Handler Activities Summary:
U.S. importer of hazardous waste: No
Mixed waste (haz. and radioactive): No
Recycler of hazardous waste: No
Transporter of hazardous waste: No
Treater, storer or disposer of HW: No
Underground injection activity: No
On-site burner exemption: No
Furnace exemption: No
Used oil fuel burner: No
Used oil processor: No
User oil refiner: No
Used oil fuel marketer to burner: No
Used oil Specification marketer: No
Used oil transfer facility: No
Used oil transporter: No

Historical Generators:
Date form received by agency: 05/24/2011
Facility name: CON EDISON MANHOLE 59368
Classification: Conditionally Exempt Small Quantity Generator

Violation Status: No violations found

BN323 **CONSOLIDATED EDISON - MH 59368** **MANIFEST** **S111158007**
NE **379 LAFAYETTE ST** **N/A**
1/8-1/4 **NEW YORK, NY 10003**
0.226 mi.
1193 ft. **Site 2 of 5 in cluster BN**

Relative:
Higher

Actual:
42 ft.

NY MANIFEST:
EPA ID: NYP004236016
Country: USA
Mailing Name: CONSOLIDATED EDISON - MH 59368
Mailing Contact: TOM TEELING
Mailing Address: 4 IRVING PLACE RM 828
Mailing Address 2: Not reported
Mailing City: NEW YORK
Mailing State: NY
Mailing Zip: 10003
Mailing Zip4: Not reported
Mailing Country: USA
Mailing Phone: 212-460-3770

Document ID: Not reported
Manifest Status: Not reported

CONSOLIDATED EDISON - MH 59368 (Continued) **S111158007**

Trans1 State ID:	NJ0000027193
Trans2 State ID:	Not reported
Generator Ship Date:	2011-05-24
Trans1 Recv Date:	2011-05-24
Trans2 Recv Date:	Not reported
TSD Site Recv Date:	2011-05-24
Part A Recv Date:	Not reported
Part B Recv Date:	Not reported
Generator EPA ID:	NYP004236016
Trans1 EPA ID:	Not reported
Trans2 EPA ID:	Not reported
TSDF ID:	NJD002200046
Waste Code:	Not reported
Quantity:	3000.0
Units:	P - Pounds
Number of Containers:	1.0
Container Type:	TT - Cargo tank, tank trucks
Handling Method:	T Chemical, physical, or biological treatment.
Specific Gravity:	1.0
Year:	2011
Manifest Tracking Num:	007658393JJK
Import Ind:	N
Export Ind:	N
Discr Quantity Ind:	N
Discr Type Ind:	N
Discr Residue Ind:	N
Discr Partial Reject Ind:	N
Discr Full Reject Ind:	N
Manifest Ref Num:	Not reported
Alt Fac RCRA Id:	Not reported
Alt Fac Sign Date:	Not reported
Mgmt Method Type Code:	H111

---

324 West 1/8-1/4 0.226 mi. 1194 ft. **CAMPER ATLANTIC CORP** **RCRA-NonGen** **1004761419**
125 PRINCE ST **FINDS** **NYR000086686**
NEW YORK, NY 10012

Relative: Lower

Actual: 23 ft.

RCRA-NonGen:

Date form received by agency:	01/01/2007
Facility name:	CAMPER ATLANTIC CORP
Facility address:	125 PRINCE ST NEW YORK, NY 10012
EPA ID:	NYR000086686
Mailing address:	PRINCE ST NEW YORK, NY 10012
Contact:	JOSU ABOITIZ
Contact address:	PRINCE ST NEW YORK, NY 10012
Contact country:	US
Contact telephone:	(212) 358-1841
Contact email:	Not reported
EPA Region:	02
Classification:	Non-Generator
Description:	Handler: Non-Generators do not presently generate hazardous waste

CAMPER ATLANTIC CORP (Continued) **1004761419**

Owner/Operator Summary:
Owner/operator name: HAROLD MILGRIM AS TRUSTEE
Owner/operator address: 125 PRINCE ST
NEW YORK, NY 10012
Owner/operator country: US
Owner/operator telephone: (212) 358-1842
Legal status: Private
Owner/Operator Type: Owner
Owner/Op start date: Not reported
Owner/Op end date: Not reported

Owner/operator name: HAROLD MILGRIM AS TRUSTEE
Owner/operator address: 125 PRINCE ST
NEW YORK, NY 10012
Owner/operator country: US
Owner/operator telephone: (212) 358-1842
Legal status: Private
Owner/Operator Type: Operator
Owner/Op start date: Not reported
Owner/Op end date: Not reported

Handler Activities Summary:
U.S. importer of hazardous waste: No
Mixed waste (haz. and radioactive): No
Recycler of hazardous waste: No
Transporter of hazardous waste: No
Treater, storer or disposer of HW: No
Underground injection activity: No
On-site burner exemption: No
Furnace exemption: No
Used oil fuel burner: No
Used oil processor: No
User oil refiner: No
Used oil fuel marketer to burner: No
Used oil Specification marketer: No
Used oil transfer facility: No
Used oil transporter: No

Historical Generators:
Date form received by agency: 01/01/2006
Facility name: CAMPER ATLANTIC CORP
Classification: Not a generator, verified

Date form received by agency: 06/08/2000
Facility name: CAMPER ATLANTIC CORP
Classification: Small Quantity Generator

Violation Status: No violations found

FINDS:

Registry ID: 110004562492

Environmental Interest/Information System
RCRAInfo is a national information system that supports the Resource Conservation and Recovery Act (RCRA) program through the tracking of

CAMPER ATLANTIC CORP (Continued) **1004761419**

events and activities related to facilities that generate, transport, and treat, store, or dispose of hazardous waste. RCRAInfo allows RCRA program staff to track the notification, permit, compliance, and corrective action activities required under RCRA.

BK325 **NEW MUSEUM OF CONTEMPORARY ART** **UST** **U004047709**
SE **235 BOWERY** **N/A**
1/8-1/4 **NEW YORK, NY 10022**
0.228 mi.
1206 ft. **Site 3 of 7 in cluster BK**

Relative:
Higher

Actual:
42 ft.

UST:

Facility Id:	2-610125
Region:	STATE
DEC Region:	2
Site Status:	Unregulated
Program Type:	PBS
Expiration Date:	N/A
UTM X:	585032.49153999996
UTM Y:	4508405.7095600003

Affiliation Records:

Site Id:	359629
Affiliation Type:	Owner
Company Name:	NEW MUSEUM OF CONTEMPORARY ART
Contact Type:	DEPUTY DIRECTOR
Contact Name:	LISA ROUMELL
Address1:	210 11TH AVENUE 2ND FLOOR
Address2:	Not reported
City:	NEW YORK
State:	NY
Zip Code:	10001
Country Code:	001
Phone:	(212) 219-1222
Phone Ext:	230
Email:	Not reported
Fax Number:	Not reported
Modified By:	KXTANG
Date Last Modified:	2/16/2006

Site Id:	359629
Affiliation Type:	Mail Contact
Company Name:	NEW MUSEUM OF CONTEMPORARY ART
Contact Type:	Not reported
Contact Name:	LISA ROUMELL
Address1:	201 11TH AVENUE 2ND FLOOR
Address2:	Not reported
City:	NEW YORK
State:	NY
Zip Code:	10001
Country Code:	001
Phone:	(212) 219-1222
Phone Ext:	230
Email:	Not reported
Fax Number:	Not reported
Modified By:	KXTANG
Date Last Modified:	2/16/2006

NEW MUSEUM OF CONTEMPORARY ART (Continued) **U004047709**

Site Id:	359629
Affiliation Type:	On-Site Operator
Company Name:	NEW MUSEUM OF CONTEMPORARY ART
Contact Type:	Not reported
Contact Name:	SCIAME CONTRUCTION CO. INC.
Address1:	Not reported
Address2:	Not reported
City:	Not reported
State:	NN
Zip Code:	Not reported
Country Code:	001
Phone:	(212) 232-2200
Phone Ext:	Not reported
Email:	Not reported
Fax Number:	Not reported
Modified By:	KXTANG
Date Last Modified:	2/16/2006

Site Id:	359629
Affiliation Type:	Emergency Contact
Company Name:	NEW MUSEUM OF CONTEMPORARY ART
Contact Type:	Not reported
Contact Name:	LOUIS SILBERT
Address1:	Not reported
Address2:	Not reported
City:	Not reported
State:	NN
Zip Code:	Not reported
Country Code:	001
Phone:	(917) 939-0020
Phone Ext:	Not reported
Email:	Not reported
Fax Number:	Not reported
Modified By:	KXTANG
Date Last Modified:	2/16/2006

Equipment Records:

F00 - Pipe External Protection - None
F00 - Pipe External Protection - None
F00 - Pipe External Protection - None
F00 - Pipe External Protection - None
H00 - Tank Leak Detection - None
E00 - Piping Secondary Containment - None
H00 - Tank Leak Detection - None
E00 - Piping Secondary Containment - None
H00 - Tank Leak Detection - None
E00 - Piping Secondary Containment - None
H00 - Tank Leak Detection - None
E00 - Piping Secondary Containment - None
D01 - Pipe Type - Steel/Carbon Steel/Iron
A00 - Tank Internal Protection - None
D01 - Pipe Type - Steel/Carbon Steel/Iron
A00 - Tank Internal Protection - None
D01 - Pipe Type - Steel/Carbon Steel/Iron
A00 - Tank Internal Protection - None
D01 - Pipe Type - Steel/Carbon Steel/Iron
A00 - Tank Internal Protection - None

NEW MUSEUM OF CONTEMPORARY ART (Continued) **U004047709**

J00 - Dispenser - None
J00 - Dispenser - None
J00 - Dispenser - None
J00 - Dispenser - None
I00 - Overfill - None
I00 - Overfill - None
I00 - Overfill - None
I00 - Overfill - None
G03 - Tank Secondary Containment - Vault (w/o access)
C02 - Pipe Location - Underground/On-ground
G03 - Tank Secondary Containment - Vault (w/o access)
C02 - Pipe Location - Underground/On-ground
G03 - Tank Secondary Containment - Vault (w/o access)
C02 - Pipe Location - Underground/On-ground
G03 - Tank Secondary Containment - Vault (w/o access)
C02 - Pipe Location - Underground/On-ground
L00 - Piping Leak Detection - None
L00 - Piping Leak Detection - None
L00 - Piping Leak Detection - None
L00 - Piping Leak Detection - None
K00 - Spill Prevention - None
B00 - Tank External Protection - None
K00 - Spill Prevention - None
B00 - Tank External Protection - None
K00 - Spill Prevention - None
B00 - Tank External Protection - None

Tank Info:

Site ID:	359629
Tank Number:	1
Tank ID:	210064
Tank Status:	Closed - Removed
Tank Model:	Not reported
Pipe Model:	Not reported
Install Date:	01/04/2006
Capacity Gallons:	550
Tightness Test Method:	NN
Next Test Date:	Not reported
Date Tank Closed:	01/04/2006
Tank Location:	5
Tank Type:	Steel/carbon steel
Date Test:	Not reported
Register:	True
Modified By:	KXTANG
Last Modified:	02/16/2006
Site ID:	359629
Tank Number:	2
Tank ID:	210065
Tank Status:	Closed - Removed
Tank Model:	Not reported
Pipe Model:	Not reported
Install Date:	01/04/2006
Capacity Gallons:	550

NEW MUSEUM OF CONTEMPORARY ART (Continued) **U004047709**

Tightness Test Method:	NN
Next Test Date:	Not reported
Date Tank Closed:	01/04/2006
Tank Location:	5
Tank Type:	Steel/carbon steel
Date Test:	Not reported
Register:	True
Modified By:	KXTANG
Last Modified:	02/16/2006
Site ID:	359629
Tank Number:	3
Tank ID:	210066
Tank Status:	Closed - Removed
Tank Model:	Not reported
Pipe Model:	Not reported
Install Date:	01/04/2006
Capacity Gallons:	550
Tightness Test Method:	NN
Next Test Date:	Not reported
Date Tank Closed:	01/04/2006
Tank Location:	5
Tank Type:	Steel/carbon steel
Date Test:	Not reported
Register:	True
Modified By:	KXTANG
Last Modified:	02/16/2006
Site ID:	359629
Tank Number:	4
Tank ID:	210067
Tank Status:	Closed - Removed
Tank Model:	Not reported
Pipe Model:	Not reported
Install Date:	01/04/2006
Capacity Gallons:	550
Tightness Test Method:	NN
Next Test Date:	Not reported
Date Tank Closed:	01/04/2006
Tank Location:	5
Tank Type:	Steel/carbon steel
Date Test:	Not reported
Register:	True
Modified By:	KXTANG
Last Modified:	02/16/2006

BK326 **CON EDISON SERVICE BOX 537** **RCRA-NonGen** **1014917970**
SE **235 BOWERY ST** **NYP004215539**
1/8-1/4 **NEW YORK, NY 10002**
0.228 mi.
1206 ft. **Site 4 of 7 in cluster BK**

Relative:
Higher

Actual:
42 ft.

RCRA-NonGen:

Date form received by agency:	10/13/2010
Facility name:	CON EDISON SERVICE BOX 537
Facility address:	235 BOWERY ST NEW YORK, NY 10002
EPA ID:	NYP004215539
Mailing address:	IRVING PL RM 828 NEW YORK, NY 10003
Contact:	DANIELLE SIERRA
Contact address:	Not reported Not reported
Contact country:	Not reported
Contact telephone:	(212) 894-9472
Contact email:	Not reported
EPA Region:	02
Classification:	Non-Generator
Description:	Handler: Non-Generators do not presently generate hazardous waste

Handler Activities Summary:

U.S. importer of hazardous waste:	No
Mixed waste (haz. and radioactive):	No
Recycler of hazardous waste:	No
Transporter of hazardous waste:	No
Treater, storer or disposer of HW:	No
Underground injection activity:	No
On-site burner exemption:	No
Furnace exemption:	No
Used oil fuel burner:	No
Used oil processor:	No
User oil refiner:	No
Used oil fuel marketer to burner:	No
Used oil Specification marketer:	No
Used oil transfer facility:	No
Used oil transporter:	No

Historical Generators:

Date form received by agency:	09/13/2010
Facility name:	CON EDISON SERVICE BOX 537
Classification:	Conditionally Exempt Small Quantity Generator
Violation Status:	No violations found

BF327 **V6421** **RCRA-NonGen** **1007206920**
North **3 W. 3RD STREET** **MANIFEST** **NYP004033858**
1/8-1/4 **NEW YORK CITY, NY 10012**
0.232 mi.
1224 ft. **Site 6 of 6 in cluster BF**

Relative:
Lower

Actual:
37 ft.

RCRA-NonGen:

Date form received by agency:	01/03/2001
Facility name:	V6421
Facility address:	3 W. 3RD STREET NEW YORK CITY, NY 10012
EPA ID:	NYP004033858

V6421 (Continued) **1007206920**

Mailing address: CONSOLIDATED EDISON INC.
4 IRVING PLACE -- ROOM 300
NEW YORK, NY 10003
Contact: ANTHONY DRUMMINGS
Contact address: CONSOLIDATED EDISON INC.
NEW YORK, NY 10003
Contact country: US
Contact telephone: (212) 460-3770
Contact email: Not reported
EPA Region: 02
Classification: Non-Generator
Description: Handler: Non-Generators do not presently generate hazardous waste

Handler Activities Summary:
U.S. importer of hazardous waste: No
Mixed waste (haz. and radioactive): No
Recycler of hazardous waste: No
Transporter of hazardous waste: No
Treater, storer or disposer of HW: No
Underground injection activity: No
On-site burner exemption: No
Furnace exemption: No
Used oil fuel burner: No
Used oil processor: No
User oil refiner: No
Used oil fuel marketer to burner: No
Used oil Specification marketer: No
Used oil transfer facility: No
Used oil transporter: No

Historical Generators:
Date form received by agency: 01/02/2001
Facility name: V6421
Classification: Not a generator, verified

Date form received by agency: 01/01/2001
Facility name: V6421
Classification: Large Quantity Generator

Violation Status: No violations found

NY MANIFEST:
EPA ID: NYP004033858
Country: USA
Mailing Name: CONSOLIDATED EDISON
Mailing Contact: FRANKLIN MURRAY
Mailing Address: 4 IRVING PLACE RM 828
Mailing Address 2: Not reported
Mailing City: NEW YORK
Mailing State: NY
Mailing Zip: 10003
Mailing Zip4: Not reported
Mailing Country: USA
Mailing Phone: 212-460-2808

Document ID: NYE0244394

V6421 (Continued) **1007206920**

Manifest Status:	Not reported
Trans1 State ID:	NYD006982359
Trans2 State ID:	Not reported
Generator Ship Date:	04/05/1999
Trans1 Recv Date:	04/05/1999
Trans2 Recv Date:	Not reported
TSD Site Recv Date:	04/05/1999
Part A Recv Date:	Not reported
Part B Recv Date:	Not reported
Generator EPA ID:	NYP004033858
Trans1 EPA ID:	NYD980593636
Trans2 EPA ID:	Not reported
TSDF ID:	GX3213
Waste Code:	B002 - PETROLEUM OIL WITH 50 BUT < 500 PPM PCB
Quantity:	02071
Units:	K - Kilograms (2.2 pounds)
Number of Containers:	001
Container Type:	TT - Cargo tank, tank trucks
Handling Method:	T Chemical, physical, or biological treatment.
Specific Gravity:	01.00
Year:	99

BM328 **SOHO PLAZA CORP** **AST** **U004048320**
SW **514 BROADWAY** **N/A**
1/8-1/4 **NEW YORK, NY 10012**
0.233 mi.
1228 ft. **Site 2 of 5 in cluster BM**

Relative:
Lower

Actual:
28 ft.

AST:

Region:	STATE
DEC Region:	2
Site Status:	Administratively Closed
Facility Id:	2-601326
Program Type:	PBS
UTM X:	584563.38363000005
UTM Y:	4508434.9003299996
Expiration Date:	N/A

Affiliation Records:

Site Id:	23293
Affiliation Type:	Owner
Company Name:	SOHO PLAZA CORP
Contact Type:	Not reported
Contact Name:	Not reported
Address1:	855 6TH AVENUE
Address2:	Not reported
City:	NEW YORK
State:	NY
Zip Code:	10001
Country Code:	001
Phone:	(212) 868-8320
Phone Ext:	Not reported
Email:	Not reported
Fax Number:	Not reported
Modified By:	TRANSLAT
Date Last Modified:	3/4/2004

Site Id:	23293

SOHO PLAZA CORP (Continued) **U004048320**

Affiliation Type:	Mail Contact
Company Name:	SOHO PLAZA CORP, C/O LAWRENCE PROPERTIES
Contact Type:	Not reported
Contact Name:	JONI T. ALLAIRE
Address1:	855 6TH AVENUE, SUITE 200
Address2:	Not reported
City:	NEW YORK
State:	NY
Zip Code:	10001
Country Code:	001
Phone:	(212) 868-8320
Phone Ext:	Not reported
Email:	Not reported
Fax Number:	Not reported
Modified By:	TRANSLAT
Date Last Modified:	3/4/2004

Site Id:	23293
Affiliation Type:	On-Site Operator
Company Name:	SOHO PLAZA CORP
Contact Type:	Not reported
Contact Name:	MUSA SANGARE
Address1:	Not reported
Address2:	Not reported
City:	Not reported
State:	NN
Zip Code:	Not reported
Country Code:	001
Phone:	(212) 431-3352
Phone Ext:	Not reported
Email:	Not reported
Fax Number:	Not reported
Modified By:	TRANSLAT
Date Last Modified:	3/4/2004

Site Id:	23293
Affiliation Type:	Emergency Contact
Company Name:	SOHO PLAZA CORP
Contact Type:	Not reported
Contact Name:	JOHN T. ALLTRE
Address1:	Not reported
Address2:	Not reported
City:	Not reported
State:	NN
Zip Code:	Not reported
Country Code:	001
Phone:	(212) 868-8320
Phone Ext:	Not reported
Email:	Not reported
Fax Number:	Not reported
Modified By:	TRANSLAT
Date Last Modified:	3/4/2004

Equipment Records:

F00 - Pipe External Protection - None
I04 - Overfill - Product Level Gauge (A/G)
A00 - Tank Internal Protection - None

SOHO PLAZA CORP (Continued) **U004048320**

D01 - Pipe Type - Steel/Carbon Steel/Iron
J02 - Dispenser - Suction
L09 - Piping Leak Detection - Exempt Suction Piping
I05 - Overfill - Vent Whistle
C03 - Pipe Location - Aboveground/Underground Combination
H00 - Tank Leak Detection - None
G03 - Tank Secondary Containment - Vault (w/o access)
B00 - Tank External Protection - None

Tank Info:

Tank Number:	001
Tank Id:	45491
Tank Location:	1
Tank Type:	Steel/Carbon Steel/Iron
Tank Status:	Administratively Closed
Tank Model:	Not reported
Pipe Model:	Not reported
Install Date:	Not reported
Capacity Gallons:	5000
Tightness Test Method:	NN
Date Test:	Not reported
Next Test Date:	Not reported
Date Tank Closed:	Not reported
Register:	True
Modified By:	NRLOMBAR
Last Modified:	09/28/2004

BN329 **NEW YORK UNIV.** **AST** **A100301205**
NE **383 LAFAYETTE STREET, SUITE 401** **N/A**
1/8-1/4 **NEW YORK, NY 10003**
0.234 mi.
1234 ft. **Site 3 of 5 in cluster BN**

Relative:
Higher

Actual:
42 ft.

AST:

Region:	STATE
DEC Region:	2
Site Status:	Active
Facility Id:	2-607297
Program Type:	PBS
UTM X:	585045.26298
UTM Y:	4509074.4266799996
Expiration Date:	2013/10/31

Affiliation Records:

Site Id:	29150
Affiliation Type:	Mail Contact
Company Name:	NEW YORK UNIV.
Contact Type:	Not reported
Contact Name:	ENVIRONMENTAL HEALTH AND SAFETY
Address1:	14 WAVERLY PL
Address2:	2ND FLOOR
City:	NEW YORK
State:	NY
Zip Code:	10003
Country Code:	001
Phone:	(212) 998-1450
Phone Ext:	Not reported
Email:	Not reported

NEW YORK UNIV. (Continued) **A100301205**

Fax Number:	Not reported
Modified By:	msbaptis
Date Last Modified:	1/8/2007
Site Id:	29150
Affiliation Type:	On-Site Operator
Company Name:	NEW YORK UNIV.
Contact Type:	Not reported
Contact Name:	VANGEL FIGUEROA
Address1:	Not reported
Address2:	Not reported
City:	Not reported
State:	NN
Zip Code:	Not reported
Country Code:	001
Phone:	(212) 998-5279
Phone Ext:	Not reported
Email:	Not reported
Fax Number:	Not reported
Modified By:	msbaptis
Date Last Modified:	1/8/2007
Site Id:	29150
Affiliation Type:	Emergency Contact
Company Name:	NEW YORK UNIV.
Contact Type:	Not reported
Contact Name:	LOUIS ORTIZ
Address1:	Not reported
Address2:	Not reported
City:	Not reported
State:	NN
Zip Code:	Not reported
Country Code:	001
Phone:	(732) 499-8051
Phone Ext:	Not reported
Email:	Not reported
Fax Number:	Not reported
Modified By:	msbaptis
Date Last Modified:	1/26/2007
Site Id:	29150
Affiliation Type:	Owner
Company Name:	NEW YORK UNIV.
Contact Type:	DIRECTOR
Contact Name:	LOUIS ORTIZ
Address1:	70 WASHINGTON SQUARE SOUTH
Address2:	Not reported
City:	NEW YORK
State:	NY
Zip Code:	10012
Country Code:	001
Phone:	(212) 998-1450
Phone Ext:	Not reported
Email:	Not reported
Fax Number:	Not reported
Modified By:	msbaptis
Date Last Modified:	1/26/2007

NEW YORK UNIV. (Continued) **A100301205**

Equipment Records:

A00 - Tank Internal Protection - None
D01 - Pipe Type - Steel/Carbon Steel/Iron
J02 - Dispenser - Suction
L09 - Piping Leak Detection - Exempt Suction Piping
G03 - Tank Secondary Containment - Vault (w/o access)
I05 - Overfill - Vent Whistle
C03 - Pipe Location - Aboveground/Underground Combination
H00 - Tank Leak Detection - None
F00 - Pipe External Protection - None
I04 - Overfill - Product Level Gauge (A/G)
B00 - Tank External Protection - None

Tank Info:

Tank Number:	001
Tank Id:	62704
Tank Location:	1
Tank Type:	Steel/Carbon Steel/Iron
Tank Status:	In Service
Tank Model:	Not reported
Pipe Model:	Not reported
Install Date:	02/15/1956
Capacity Gallons:	1500
Tightness Test Method:	NN
Date Test:	Not reported
Next Test Date:	Not reported
Date Tank Closed:	Not reported
Register:	True
Modified By:	msbaptis
Last Modified:	01/08/2007

BK330 **CONSOLIDATED EDISON** **MANIFEST** **1009241758**
SE **231 BOWERY ST MH26747** **N/A**
1/8-1/4 **NEW YORK, NY 10037**
0.234 mi.
1235 ft. **Site 5 of 7 in cluster BK**

Relative:
Higher

Actual:
42 ft.

NY MANIFEST:

EPA ID:	NYP004102752
Country:	USA
Mailing Name:	CONSOLIDATED EDISON
Mailing Contact:	FRANKLIN MURRAY
Mailing Address:	4 IRVING PLACE RM 828
Mailing Address 2:	Not reported
Mailing City:	NEW YORK
Mailing State:	NY
Mailing Zip:	10003
Mailing Zip4:	Not reported
Mailing Country:	USA
Mailing Phone:	212-460-2808
Document ID:	NYE1316043
Manifest Status:	Not reported
Trans1 State ID:	NYD006982359
Trans2 State ID:	Not reported
Generator Ship Date:	09/20/2002

CONSOLIDATED EDISON (Continued) **1009241758**

Trans1 Recv Date: 09/20/2002
Trans2 Recv Date: Not reported
TSD Site Recv Date: 09/22/2002
Part A Recv Date: Not reported
Part B Recv Date: Not reported
Generator EPA ID: NYP004102752
Trans1 EPA ID: NYD980593636
Trans2 EPA ID: Not reported
TSDF ID: 20854AD
Waste Code: B003 - PETROLEUM OIL WITH 500 PPM OR > PCB
Quantity: 01191
Units: K - Kilograms (2.2 pounds)
Number of Containers: 001
Container Type: TT - Cargo tank, tank trucks
Handling Method: T Chemical, physical, or biological treatment.
Specific Gravity: 01.00
Year: 2002

Document ID: NYE1273761
Manifest Status: Not reported
Trans1 State ID: NYD006982359
Trans2 State ID: Not reported
Generator Ship Date: 09/20/2002
Trans1 Recv Date: 09/20/2002
Trans2 Recv Date: Not reported
TSD Site Recv Date: 09/23/2002
Part A Recv Date: Not reported
Part B Recv Date: Not reported
Generator EPA ID: NYP004102752
Trans1 EPA ID: NYD077444263
Trans2 EPA ID: Not reported
TSDF ID: 96590JE
Waste Code: B007 - OTHER MISCELLANEOUS PCB WASTES
Quantity: 00117
Units: K - Kilograms (2.2 pounds)
Number of Containers: 002
Container Type: DM - Metal drums, barrels
Handling Method: L Landfill.
Specific Gravity: 01.00
Year: 2002

Document ID: NYE1316331
Manifest Status: Not reported
Trans1 State ID: NYD006982359
Trans2 State ID: Not reported
Generator Ship Date: 09/17/2002
Trans1 Recv Date: 09/17/2002
Trans2 Recv Date: Not reported
TSD Site Recv Date: 09/17/2002
Part A Recv Date: Not reported
Part B Recv Date: Not reported
Generator EPA ID: NYP004102752
Trans1 EPA ID: NYD980593636
Trans2 EPA ID: Not reported
TSDF ID: 31877AJ

CONSOLIDATED EDISON (Continued) **1009241758**

Waste Code:	B003 - PETROLEUM OIL WITH 500 PPM OR > PCB
Quantity:	00565
Units:	K - Kilograms (2.2 pounds)
Number of Containers:	001
Container Type:	TT - Cargo tank, tank trucks
Handling Method:	T Chemical, physical, or biological treatment.
Specific Gravity:	01.00
Year:	2002

Document ID:	NYE0629415
Manifest Status:	Not reported
Trans1 State ID:	NYD006982359
Trans2 State ID:	Not reported
Generator Ship Date:	09/17/2002
Trans1 Recv Date:	09/17/2002
Trans2 Recv Date:	Not reported
TSD Site Recv Date:	09/20/2002
Part A Recv Date:	Not reported
Part B Recv Date:	Not reported
Generator EPA ID:	NYP004102752
Trans1 EPA ID:	NYD077444263
Trans2 EPA ID:	Not reported
TSDF ID:	60913AX
Waste Code:	B007 - OTHER MISCELLANEOUS PCB WASTES
Quantity:	01632
Units:	K - Kilograms (2.2 pounds)
Number of Containers:	019
Container Type:	DM - Metal drums, barrels
Handling Method:	L Landfill.
Specific Gravity:	01.00
Year:	2002

BK331 **NEW MUSEUM OF CONTEMPORARY ART** **AST** **A100194130**
SE **231 BOWERY** **N/A**
1/8-1/4 **NEW YORK, NY 10002**
0.234 mi.
1235 ft. **Site 6 of 7 in cluster BK**

Relative:
Higher

Actual:
42 ft.

AST:

Region:	STATE
DEC Region:	2
Site Status:	Active
Facility Id:	2-607085
Program Type:	PBS
UTM X:	585023.0575
UTM Y:	4508396.0535700005
Expiration Date:	2013/08/19

Affiliation Records:

Site Id:	28940
Affiliation Type:	Mail Contact
Company Name:	J & M REALTY SERVICES
Contact Type:	Not reported
Contact Name:	ADRIEL DELAROSA
Address1:	21 WEST 86TH STREET
Address2:	Not reported
City:	NEW YORK

NEW MUSEUM OF CONTEMPORARY ART (Continued) **A100194130**

State: NY
Zip Code: 10024
Country Code: 001
Phone: (212) 721-0424
Phone Ext: Not reported
Email: Not reported
Fax Number: Not reported
Modified By: MSBAPTIS
Date Last Modified: 3/10/2010

Site Id: 28940
Affiliation Type: On-Site Operator
Company Name: NEW MUSEUM OF CONTEMPORARY
Contact Type: Not reported
Contact Name: ADRIEL DELAROSA
Address1: Not reported
Address2: Not reported
City: Not reported
State: NN
Zip Code: Not reported
Country Code: 001
Phone: (917) 903-0157
Phone Ext: Not reported
Email: Not reported
Fax Number: Not reported
Modified By: MSBAPTIS
Date Last Modified: 3/10/2010

Site Id: 28940
Affiliation Type: Emergency Contact
Company Name: BOHO CORP.
Contact Type: Not reported
Contact Name: JERRY EDELMAN
Address1: Not reported
Address2: Not reported
City: Not reported
State: NN
Zip Code: Not reported
Country Code: 999
Phone: (917) 952-5676
Phone Ext: Not reported
Email: Not reported
Fax Number: Not reported
Modified By: MSBAPTIS
Date Last Modified: 3/10/2010

Site Id: 28940
Affiliation Type: Owner
Company Name: NEW MUSEUM OF CONTEMPORARY ART
Contact Type: AGENT
Contact Name: JERRY EDELMAN
Address1: 235 BOWERY
Address2: Not reported
City: NEW YORK
State: NY
Zip Code: 10002
Country Code: 001

NEW MUSEUM OF CONTEMPORARY ART (Continued) **A100194130**

Phone:	(212) 721-0424
Phone Ext:	Not reported
Email:	Not reported
Fax Number:	Not reported
Modified By:	MSBAPTIS
Date Last Modified:	3/10/2010

Equipment Records:

D00 - Pipe Type - No Piping
G00 - Tank Secondary Containment - None
I05 - Overfill - Vent Whistle
J00 - Dispenser - None
A00 - Tank Internal Protection - None
B01 - Tank External Protection - Painted/Asphalt Coating
F00 - Pipe External Protection - None
I04 - Overfill - Product Level Gauge (A/G)
C03 - Pipe Location - Aboveground/Underground Combination
E00 - Piping Secondary Containment - None
H00 - Tank Leak Detection - None
L00 - Piping Leak Detection - None

Tank Info:

Tank Number:	01
Tank Id:	62289
Tank Location:	1
Tank Type:	Steel/Carbon Steel/Iron
Tank Status:	In Service
Tank Model:	Not reported
Pipe Model:	Not reported
Install Date:	01/01/1920
Capacity Gallons:	3000
Tightness Test Method:	21
Date Test:	01/27/2010
Next Test Date:	Not reported
Date Tank Closed:	Not reported
Register:	True
Modified By:	BKFALVEY
Last Modified:	03/04/2010

BK332 **CONSOLIDATED EDISON** **HIST AST** **S107785579**
SE **231 BOWERY ST** **MANIFEST** **N/A**
1/8-1/4 **NEW YORK, NY**
0.234 mi.
1235 ft. **Site 7 of 7 in cluster BK**

Relative:
Higher

Actual:
42 ft.

HIST AST:

PBS Number:	2-607085
SWIS Code:	6201
Operator:	FERRANTINO FUEL
Facility Phone:	(718) 832-6700
Facility Addr2:	231 BOWERY
Facility Type:	OTHER
Emergency:	FERRANTINO FUEL
Emergency Tel:	(718) 832-6700
Old PBSNO:	Not reported
Date Inspected:	Not reported
Inspector:	Not reported

CONSOLIDATED EDISON (Continued) **S107785579**

Result of Inspection:	Not reported
Owner Name:	BOHO CORP.
Owner Address:	231 BOWERY, 2ND FLOOR
Owner City,St,Zip:	NEW YORK, N.Y. 10002
Federal ID:	Not reported
Owner Tel:	(212) 529-6830
Owner Type:	Corporate/Commercial
Owner Subtype:	Not reported
Mailing Contact:	MICHAEL TSANG
Mailing Name:	BOHO CORP.
Mailing Address:	231 BOWERY, 2ND FLOOR
Mailing Address 2:	Not reported
Mailing City,St,Zip:	NEW YORK,, NY 10002
Mailing Telephone:	(212) 529-6830
Owner Mark:	First Owner
Facility Status:	1 - Active PBS facility, i.e. total capacity of the PBS tanks is greater than 1,100 gallons, regardless if Subpart 360-14 tanks exist or not at the facility.
Certification Flag:	False
Certification Date:	10/18/2001
Expiration:	10/15/2006
Renew Flag:	False
Renew Date:	Not reported
Total Capacity:	3000
FAMT:	True
Facility Screen:	No Missing Data
Owner Screen:	No Missing Data
Tank Screen:	Minor Data Missing
Dead Letter:	False
CBS Number:	Not reported
Town or City:	NEW YORK CITY
County Code:	62
Town or City Code:	01
Region:	2

Tank ID:	01
Tank Location:	ABOVEGROUND
Tank Status:	In Service
Install Date:	Not reported
Capacity (Gal):	3000
Product Stored:	NOS 1,2, OR 4 FUEL OIL
Tank Type:	Steel/carbon steel
Tank Internal:	0
Tank External:	1
Pipe Location:	Aboveground/Underground Combination
Pipe Type:	Not reported
Pipe Internal:	None
Pipe External:	0
Tank Containment:	None
Leak Detection:	0
Overfill Protection:	46
Dispenser Method:	Not reported
Date Tested:	Not reported
Next Test Date:	Not reported
Missing Data for Tank:	Minor Data Missing
Date Closed:	Not reported
Test Method:	Not reported

CONSOLIDATED EDISON (Continued) **S107785579**

Deleted: False
Updated: True
SPDES Number: Not reported
Lat/Long: Not reported

NY MANIFEST:
EPA ID: NYP004103834
Country: USA
Mailing Name: CONSOLIDATED EDISON
Mailing Contact: FRANKLIN MURRAY
Mailing Address: 4 IRVING PLACE RM 828
Mailing Address 2: Not reported
Mailing City: NEW YORK
Mailing State: NY
Mailing Zip: 10003
Mailing Zip4: Not reported
Mailing Country: USA
Mailing Phone: 212-460-2808

NY MANIFEST:
No Manifest Records Available

BO333 **2022 REALTY INC** **AST** **A100291748**
SSE **218-220 BOWERY** **N/A**
1/8-1/4 **NEW YORK, NY 10012**
0.237 mi.
1252 ft. **Site 1 of 2 in cluster BO**

Relative:
Higher

Actual:
42 ft.

AST:
Region: STATE
DEC Region: 2
Site Status: Active
Facility Id: 2-608585
Program Type: PBS
UTM X: 584920.07259
UTM Y: 4508294.5104400003
Expiration Date: 2013/03/14

Affiliation Records:
Site Id: 30437
Affiliation Type: Owner
Company Name: 2022 REALTY INC.
Contact Type: PRESIDENT
Contact Name: JOSEPH GRILL
Address1: 218-220 BOWERY
Address2: Not reported
City: NEW YORK
State: NY
Zip Code: 10012
Country Code: 001
Phone: (212) 206-0202
Phone Ext: Not reported
Email: Not reported
Fax Number: Not reported
Modified By: kakyer
Date Last Modified: 1/22/2008

2022 REALTY INC (Continued) **A100291748**

Site Id:	30437
Affiliation Type:	Mail Contact
Company Name:	2022 REALTY INC.
Contact Type:	Not reported
Contact Name:	JOEY GRILL
Address1:	129 WEST 27TH STREET
Address2:	12TH FLOOR
City:	NEW YORK
State:	NY
Zip Code:	10012
Country Code:	001
Phone:	(212) 206-0202
Phone Ext:	Not reported
Email:	Not reported
Fax Number:	Not reported
Modified By:	TRANSLAT
Date Last Modified:	3/4/2004

Site Id:	30437
Affiliation Type:	On-Site Operator
Company Name:	2022 REALTY INC
Contact Type:	Not reported
Contact Name:	JOEY GRILL
Address1:	Not reported
Address2:	Not reported
City:	Not reported
State:	NN
Zip Code:	Not reported
Country Code:	001
Phone:	(212) 206-0202
Phone Ext:	Not reported
Email:	Not reported
Fax Number:	Not reported
Modified By:	TRANSLAT
Date Last Modified:	3/4/2004

Site Id:	30437
Affiliation Type:	Emergency Contact
Company Name:	2022 REALTY INC.
Contact Type:	Not reported
Contact Name:	JOEY GRILL
Address1:	Not reported
Address2:	Not reported
City:	Not reported
State:	NN
Zip Code:	Not reported
Country Code:	001
Phone:	(212) 206-0202
Phone Ext:	Not reported
Email:	Not reported
Fax Number:	Not reported
Modified By:	TRANSLAT
Date Last Modified:	3/4/2004

Equipment Records:

A00 - Tank Internal Protection - None
D01 - Pipe Type - Steel/Carbon Steel/Iron

2022 REALTY INC (Continued) **A100291748**

J02 - Dispenser - Suction
L09 - Piping Leak Detection - Exempt Suction Piping
F00 - Pipe External Protection - None
I04 - Overfill - Product Level Gauge (A/G)
C03 - Pipe Location - Aboveground/Underground Combination
H00 - Tank Leak Detection - None
G00 - Tank Secondary Containment - None
I05 - Overfill - Vent Whistle
B00 - Tank External Protection - None

Tank Info:

Tank Number:	001
Tank Id:	65352
Tank Location:	1
Tank Type:	Steel/Carbon Steel/Iron
Tank Status:	In Service
Tank Model:	Not reported
Pipe Model:	Not reported
Install Date:	11/01/1950
Capacity Gallons:	2500
Tightness Test Method:	NN
Date Test:	Not reported
Next Test Date:	Not reported
Date Tank Closed:	Not reported
Register:	True
Modified By:	kakyer
Last Modified:	01/22/2008

BM334 **515 BROADWAY CORP** **HIST UST** **U001836845**
SW **515 BROADWAY** **N/A**
1/8-1/4 **NY, NY 10012**
0.238 mi.
1258 ft. **Site 3 of 5 in cluster BM**

Relative:
Lower

Actual:
28 ft.

HIST UST:

PBS Number:	2-321648
SPDES Number:	Not reported
Emergency Contact:	EUGENE ANDREWS
Emergency Telephone:	(212) 529-5688
Operator:	FERNANDO GOMEZ
Operator Telephone:	(212) 219-0769
Owner Name:	515 BROADWAY CORP. C/O ANDREWS BLDG. CORP.
Owner Address:	C/O ANDREWS BLDG CORP
Owner City,St,Zip:	NY, NY 10003
Owner Telephone:	(212) 529-5688
Owner Type:	Corporate/Commercial
Owner Subtype:	Not reported
Mailing Name:	515 BROADWAY CORP
Mailing Address:	C/O ANDREWS BLDG CORP
Mailing Address 2:	382 LAFAYETTE ST
Mailing City,St,Zip:	NY, NY 10003
Mailing Contact:	Not reported
Mailing Telephone:	(212) 529-5688
Owner Mark:	First Owner
Facility Status:	1 - Active PBS facility, i.e. total capacity of the PBS tanks is greater than 1,100 gallons, regardless if Subpart 360-14 tanks exist or not at the facility.

515 BROADWAY CORP (Continued) **U001836845**

Facility Addr2:	515 BROADWAY
SWIS ID:	6201
Old PBS Number:	Not reported
Facility Type:	APARTMENT BUILDING
Inspected Date:	Not reported
Inspector:	Not reported
Inspection Result:	Not reported
Federal ID:	Not reported
Certification Flag:	False
Certification Date:	08/01/1997
Expiration Date:	08/28/2002
Renew Flag:	False
Renewal Date:	Not reported
Total Capacity:	8000
FAMT:	True
Facility Screen:	No Missing Data
Owner Screen:	No Missing Data
Tank Screen:	Minor Data Missing
Dead Letter:	False
CBS Number:	Not reported
Town or City:	NEW YORK CITY
County Code:	62
Town or City:	01
Region:	2

Tank Id:	001
Tank Location:	UNDERGROUND, VAULTED, WITH ACCESS
Tank Status:	In Service
Install Date:	Not reported
Capacity (gals):	8000
Product Stored:	NOS 1,2, OR 4 FUEL OIL
Tank Type:	Steel/carbon steel
Tank Internal:	Not reported
Tank External:	Not reported
Pipe Location:	Not reported
Pipe Type:	STEEL/IRON
Pipe Internal:	Not reported
Pipe External:	Not reported
Second Containment:	Diking
Leak Detection:	Groundwater Well
Overfill Prot:	Product Level Gauge
Dispenser:	Suction
Date Tested:	Not reported
Next Test Date:	Not reported
Missing Data for Tank:	Minor Data Missing
Date Closed:	Not reported
Test Method:	Not reported
Deleted:	False
Updated:	False
Lat/long:	Not reported

BM335 **515 BROADWAY CORP** **UST** **U004077342**
SW **515 BROADWAY** **N/A**
1/8-1/4 **NEW YORK, NY 10012**
0.238 mi.
1258 ft. **Site 4 of 5 in cluster BM**

Relative:
Lower

Actual:
28 ft.

UST:

Facility Id:	2-321648
Region:	STATE
DEC Region:	2
Site Status:	Active
Program Type:	PBS
Expiration Date:	2012/08/28
UTM X:	584558.81588999997
UTM Y:	4508450.2798600001

Affiliation Records:

Site Id:	14956
Affiliation Type:	Owner
Company Name:	515 BROADWAY CORP.
Contact Type:	PRESIDENT,BD OF DIRECTORS
Contact Name:	BENJAMIN DYETT
Address1:	C/O ANDREWS BLDG CORP, 666 BROADWAY 12FL
Address2:	Not reported
City:	NEW YORK
State:	NY
Zip Code:	10012
Country Code:	001
Phone:	(212) 529-5688
Phone Ext:	Not reported
Email:	Not reported
Fax Number:	Not reported
Modified By:	dxliving
Date Last Modified:	9/4/2007

Site Id:	14956
Affiliation Type:	Mail Contact
Company Name:	ANDREWS BUILDING CORP.
Contact Type:	Not reported
Contact Name:	EUGENE ANDREWS
Address1:	666 BROADWAY
Address2:	12TH FLOOR
City:	NEW YORK
State:	NY
Zip Code:	10012
Country Code:	001
Phone:	(212) 529-5688
Phone Ext:	Not reported
Email:	Not reported
Fax Number:	Not reported
Modified By:	DXLIVING
Date Last Modified:	10/3/2006

Site Id:	14956
Affiliation Type:	On-Site Operator
Company Name:	515 BROADWAY CORP
Contact Type:	Not reported
Contact Name:	FERNANDO GOMEZ
Address1:	Not reported
Address2:	Not reported

515 BROADWAY CORP (Continued) **U004077342**

City:	Not reported
State:	NN
Zip Code:	Not reported
Country Code:	001
Phone:	(212) 219-0769
Phone Ext:	Not reported
Email:	Not reported
Fax Number:	Not reported
Modified By:	TRANSLAT
Date Last Modified:	3/4/2004

Site Id:	14956
Affiliation Type:	Emergency Contact
Company Name:	515 BROADWAY CORP.
Contact Type:	Not reported
Contact Name:	EUGENE ANDREWS
Address1:	Not reported
Address2:	Not reported
City:	Not reported
State:	NN
Zip Code:	Not reported
Country Code:	001
Phone:	(212) 529-5688
Phone Ext:	Not reported
Email:	Not reported
Fax Number:	Not reported
Modified By:	TRANSLAT
Date Last Modified:	3/4/2004

Equipment Records:

J00 - Dispenser - None
H00 - Tank Leak Detection - None
A00 - Tank Internal Protection - None
D01 - Pipe Type - Steel/Carbon Steel/Iron
I00 - Overfill - None
G03 - Tank Secondary Containment - Vault (w/o access)
C00 - Pipe Location - No Piping
F00 - Pipe External Protection - None
B00 - Tank External Protection - None

Tank Info:

Site ID:	14956

Tank Number:	001
Tank ID:	19833
Tank Status:	In Service
Tank Model:	Not reported
Pipe Model:	Not reported
Install Date:	05/05/1995
Capacity Gallons:	8000
Tightness Test Method:	NN
Next Test Date:	Not reported
Date Tank Closed:	Not reported
Tank Location:	6
Tank Type:	Steel/carbon steel
Date Test:	Not reported
Register:	True

515 BROADWAY CORP (Continued) **U004077342**

Modified By: dxliving
Last Modified: 09/04/2007

BP336 **WORKSPACE INC** **AST** **U003389245**
WSW **93 MERCER STREET/106 SPRING ST** **HIST AST** **N/A**
1/8-1/4 **NEW YORK, NY 10012**
0.239 mi.
1264 ft. **Site 1 of 2 in cluster BP**

Relative:
Lower

Actual:
26 ft.

AST:
Region: STATE
DEC Region: 2
Site Status: Active
Facility Id: 2-303682
Program Type: PBS
UTM X: 584495.02367000002
UTM Y: 4508602.9181899996
Expiration Date: 2012/07/14

Affiliation Records:
Site Id: 13810
Affiliation Type: Owner
Company Name: WORKSPACE INC
Contact Type: VP
Contact Name: MARTIN TRAVIN
Address1: 93 MERCER STREET/106 SPRING ST
Address2: Not reported
City: NEW YORK
State: NY
Zip Code: 10012
Country Code: 001
Phone: (212) 219-1716
Phone Ext: Not reported
Email: Not reported
Fax Number: Not reported
Modified By: MSBAPTIS
Date Last Modified: 9/12/2011

Site Id: 13810
Affiliation Type: Mail Contact
Company Name: MATTHEW ADAM PROPERTIES,, INC
Contact Type: Not reported
Contact Name: WORKSPACE INC
Address1: 127 EAST 59TH
Address2: Not reported
City: NEW YORK
State: NY
Zip Code: 10022
Country Code: 001
Phone: (212) 699-8922
Phone Ext: Not reported
Email: Not reported
Fax Number: Not reported
Modified By: MSBAPTIS
Date Last Modified: 9/12/2011

Site Id: 13810
Affiliation Type: On-Site Operator

WORKSPACE INC (Continued) **U003389245**

Company Name:	WORKSPACE INC
Contact Type:	Not reported
Contact Name:	MARTIN TRAVIN
Address1:	Not reported
Address2:	Not reported
City:	Not reported
State:	NN
Zip Code:	Not reported
Country Code:	999
Phone:	(212) 699-8900
Phone Ext:	Not reported
Email:	Not reported
Fax Number:	Not reported
Modified By:	MSBAPTIS
Date Last Modified:	9/12/2011

Site Id:	13810
Affiliation Type:	Emergency Contact
Company Name:	WORKSPACE INC
Contact Type:	Not reported
Contact Name:	MARTIN TRAVIN
Address1:	Not reported
Address2:	Not reported
City:	Not reported
State:	NN
Zip Code:	Not reported
Country Code:	999
Phone:	(212) 699-8900
Phone Ext:	Not reported
Email:	Not reported
Fax Number:	Not reported
Modified By:	MSBAPTIS
Date Last Modified:	9/12/2011

Equipment Records:

A00 - Tank Internal Protection - None
D01 - Pipe Type - Steel/Carbon Steel/Iron
J02 - Dispenser - Suction
L09 - Piping Leak Detection - Exempt Suction Piping
E00 - Piping Secondary Containment - None
H00 - Tank Leak Detection - None
C00 - Pipe Location - No Piping
F00 - Pipe External Protection - None
I04 - Overfill - Product Level Gauge (A/G)
K01 - Spill Prevention - Catch Basin
G00 - Tank Secondary Containment - None
B00 - Tank External Protection - None

Tank Info:

Tank Number:	001
Tank Id:	16223
Tank Location:	1
Tank Type:	Steel/Carbon Steel/Iron
Tank Status:	In Service
Tank Model:	Not reported
Pipe Model:	Not reported

WORKSPACE INC (Continued) **U003389245**

Install Date:	01/15/1945
Capacity Gallons:	5000
Tightness Test Method:	NN
Date Test:	Not reported
Next Test Date:	Not reported
Date Tank Closed:	Not reported
Register:	True
Modified By:	MSBAPTIS
Last Modified:	09/12/2011

HIST AST:

PBS Number:	2-303682
SWIS Code:	6201
Operator:	ED SCOTT
Facility Phone:	(212) 219-1716
Facility Addr2:	93 MERCER ST
Facility Type:	APARTMENT BUILDING
Emergency:	GOLD MGMT.
Emergency Tel:	(718) 332-0777
Old PBSNO:	Not reported
Date Inspected:	Not reported
Inspector:	Not reported
Result of Inspection:	Not reported
Owner Name:	WORKSPACE INC
Owner Address:	93 MERCER STREET/106 SPRING ST
Owner City,St,Zip:	NEW YORK, NY 10012
Federal ID:	Not reported
Owner Tel:	(212) 219-1716
Owner Type:	Corporate/Commercial
Owner Subtype:	Not reported
Mailing Contact:	ED SCOTT
Mailing Name:	WORKSPACE INC
Mailing Address:	106 SPRING STREET, #6N
Mailing Address 2:	Not reported
Mailing City,St,Zip:	NEW YORK, NY 10012
Mailing Telephone:	(212) 219-1716
Owner Mark:	First Owner
Facility Status:	1 - Active PBS facility, i.e. total capacity of the PBS tanks is greater than 1,100 gallons, regardless if Subpart 360-14 tanks exist or not at the facility.
Certification Flag:	False
Certification Date:	07/18/1997
Expiration:	07/14/2002
Renew Flag:	False
Renew Date:	Not reported
Total Capacity:	5000
FAMT:	True
Facility Screen:	No Missing Data
Owner Screen:	No Missing Data
Tank Screen:	Minor Data Missing
Dead Letter:	False
CBS Number:	Not reported
Town or City:	NEW YORK CITY
County Code:	62
Town or City Code:	01
Region:	2

WORKSPACE INC (Continued) **U003389245**

Tank ID:	001
Tank Location:	ABOVEGROUND
Tank Status:	In Service
Install Date:	Not reported
Capacity (Gal):	5000
Product Stored:	NOS 5 OR 6 FUEL OIL
Tank Type:	Steel/carbon steel
Tank Internal:	Not reported
Tank External:	Not reported
Pipe Location:	Not reported
Pipe Type:	STEEL/IRON
Pipe Internal:	Not reported
Pipe External:	Not reported
Tank Containment:	None
Leak Detection:	0
Overfill Protection:	4
Dispenser Method:	Suction
Date Tested:	Not reported
Next Test Date:	Not reported
Missing Data for Tank:	Minor Data Missing
Date Closed:	Not reported
Test Method:	Not reported
Deleted:	False
Updated:	False
SPDES Number:	Not reported
Lat/Long:	Not reported

337
West
1/8-1/4
0.240 mi.
1266 ft.

SCHUR MANAGEMENT CO. LTD. **AST** **U003390237**
115 WOOSTER ST **HIST AST** **N/A**
NEW YORK, NY 10012

Relative:
Lower

Actual:
21 ft.

AST:

Region:	STATE
DEC Region:	2
Site Status:	Active
Facility Id:	2-209767
Program Type:	PBS
UTM X:	584440.28605
UTM Y:	4508711.7104399996
Expiration Date:	2012/08/24

Affiliation Records:

Site Id:	7556
Affiliation Type:	Owner
Company Name:	JORDAN REALTY COMPANY
Contact Type:	Not reported
Contact Name:	Not reported
Address1:	2432 GRAND CONCOURSE
Address2:	Not reported
City:	BRONX
State:	NY
Zip Code:	10458
Country Code:	001
Phone:	(718) 733-6300
Phone Ext:	Not reported
Email:	Not reported

SCHUR MANAGEMENT CO. LTD. (Continued) **U003390237**

Fax Number:	Not reported
Modified By:	TRANSLAT
Date Last Modified:	3/4/2004

Site Id:	7556
Affiliation Type:	Mail Contact
Company Name:	SCHUR MANAGEMENT COMPANY LTD.
Contact Type:	Not reported
Contact Name:	Not reported
Address1:	2432 GRAND CONCOURSE
Address2:	Not reported
City:	BRONX
State:	NY
Zip Code:	10458
Country Code:	001
Phone:	(718) 733-6300
Phone Ext:	Not reported
Email:	Not reported
Fax Number:	Not reported
Modified By:	TRANSLAT
Date Last Modified:	3/4/2004

Site Id:	7556
Affiliation Type:	On-Site Operator
Company Name:	SCHUR MANAGEMENT CO. LTD.
Contact Type:	Not reported
Contact Name:	BEN JONES
Address1:	Not reported
Address2:	Not reported
City:	Not reported
State:	NN
Zip Code:	Not reported
Country Code:	001
Phone:	(212) 431-1525
Phone Ext:	Not reported
Email:	Not reported
Fax Number:	Not reported
Modified By:	TRANSLAT
Date Last Modified:	3/4/2004

Site Id:	7556
Affiliation Type:	Emergency Contact
Company Name:	JORDAN REALTY COMPANY
Contact Type:	Not reported
Contact Name:	BEN JONES
Address1:	Not reported
Address2:	Not reported
City:	Not reported
State:	NN
Zip Code:	Not reported
Country Code:	001
Phone:	(212) 431-1525
Phone Ext:	Not reported
Email:	Not reported
Fax Number:	Not reported
Modified By:	TRANSLAT
Date Last Modified:	3/4/2004

SCHUR MANAGEMENT CO. LTD. (Continued) **U003390237**

Equipment Records:

F06 - Pipe External Protection - Wrapped
G03 - Tank Secondary Containment - Vault (w/o access)
I02 - Overfill - High Level Alarm
B00 - Tank External Protection - None
A00 - Tank Internal Protection - None
D01 - Pipe Type - Steel/Carbon Steel/Iron
J02 - Dispenser - Suction
L09 - Piping Leak Detection - Exempt Suction Piping
C01 - Pipe Location - Aboveground
H00 - Tank Leak Detection - None

Tank Info:

Tank Number:	001
Tank Id:	18665
Tank Location:	1
Tank Type:	Steel/Carbon Steel/Iron
Tank Status:	In Service
Tank Model:	Not reported
Pipe Model:	Not reported
Install Date:	01/01/1973
Capacity Gallons:	3000
Tightness Test Method:	NN
Date Test:	Not reported
Next Test Date:	Not reported
Date Tank Closed:	Not reported
Register:	True
Modified By:	KXTANG
Last Modified:	05/24/2007

HIST AST:

PBS Number:	2-209767
SWIS Code:	6201
Operator:	BEN JONES
Facility Phone:	(212) 431-1525
Facility Addr2:	115 WOOSTER ST
Facility Type:	APARTMENT BUILDING
Emergency:	BEN JONES
Emergency Tel:	(212) 431-1525
Old PBSNO:	Not reported
Date Inspected:	Not reported
Inspector:	Not reported
Result of Inspection:	Not reported
Owner Name:	JORDAN REALTY COMPANY
Owner Address:	2432 GRAND CONCOURSE
Owner City,St,Zip:	BRONX, NY 10458
Federal ID:	Not reported
Owner Tel:	(718) 733-6300
Owner Type:	Corporate/Commercial
Owner Subtype:	Not reported
Mailing Contact:	Not reported
Mailing Name:	SCHUR MANAGEMENT COMPANY LTD.
Mailing Address:	2432 GRAND CONCOURSE
Mailing Address 2:	Not reported
Mailing City,St,Zip:	BRONX, NY 10458
Mailing Telephone:	(718) 733-6300

SCHUR MANAGEMENT CO. LTD. (Continued) **U003390237**

Owner Mark:	First Owner
Facility Status:	1 - Active PBS facility, i.e. total capacity of the PBS tanks is greater than 1,100 gallons, regardless if Subpart 360-14 tanks exist or not at the facility.
Certification Flag:	False
Certification Date:	01/16/1998
Expiration:	08/24/2002
Renew Flag:	False
Renew Date:	Not reported
Total Capacity:	3000
FAMT:	True
Facility Screen:	No Missing Data
Owner Screen:	No Missing Data
Tank Screen:	Minor Data Missing
Dead Letter:	False
CBS Number:	Not reported
Town or City:	NEW YORK CITY
County Code:	62
Town or City Code:	01
Region:	2

Tank ID:	001
Tank Location:	ABOVEGROUND
Tank Status:	In Service
Install Date:	Not reported
Capacity (Gal):	3000
Product Stored:	NOS 1,2, OR 4 FUEL OIL
Tank Type:	Steel/carbon steel
Tank Internal:	0
Tank External:	Not reported
Pipe Location:	Aboveground
Pipe Type:	STEEL/IRON
Pipe Internal:	None
Pipe External:	06
Tank Containment:	Diking
Leak Detection:	00
Overfill Protection:	02
Dispenser Method:	Suction
Date Tested:	Not reported
Next Test Date:	Not reported
Missing Data for Tank:	Minor Data Missing
Date Closed:	Not reported
Test Method:	Not reported
Deleted:	False
Updated:	True
SPDES Number:	Not reported
Lat/Long:	Not reported

BM338 **512 BROADWAY** **LTANKS** **S101103332**
SW **512 BROADWAY** **HIST LTANKS** **N/A**
1/8-1/4 **MANHATTAN, NY** **NY Spills**
0.240 mi. **NY Hist Spills**
1268 ft. **Site 5 of 5 in cluster BM**

Relative:
Lower

Actual:
28 ft.

LTANKS:

Site ID:	103353
Spill No:	9315173
Spill Date:	3/25/1994
Spill Cause:	Tank Overfill
Spill Source:	Tank Truck
Spill Class:	Known release with minimal potential for fire or hazard. DEC Response. Willing Responsible Party. Corrective action taken.
Spill Closed Dt:	3/25/1994
Facility Addr2:	Not reported
Cleanup Ceased:	3/25/1994
Cleanup Meets Standard:	True
SWIS:	3101
Investigator:	CAMMISA
Referred To:	Not reported
Reported to Dept:	3/25/1994
CID:	Not reported
Water Affected:	Not reported
Spill Notifier:	Other
Last Inspection:	Not reported
Recommended Penalty:	Penalty Not Recommended
UST Involvement:	False
Remediation Phase:	0
Date Entered In Computer:	3/28/1994
Spill Record Last Update:	9/30/2004
Spiller Name:	Not reported
Spiller Company:	ABC
Spiller Address:	Not reported
Spiller City,St,Zip:	ZZ
Spiller County:	001
Spiller Contact:	Not reported
Spiller Phone:	Not reported
Spiller Extention:	Not reported
DEC Region:	2
DER Facility ID:	91405
DEC Memo:	Not reported
Remarks:	GAGE MALFUNCTION CONTAINED ON SIDEWALK - ABC CREW ENROUTE FOR CLEAN UP.

Material:

Site ID:	103353
Operable Unit ID:	997099
Operable Unit:	01
Material ID:	386940
Material Code:	0002
Material Name:	#4 Fuel Oil
Case No.:	Not reported
Material FA:	Petroleum
Quantity:	-50
Units:	Gallons
Recovered:	No
Resource Affected:	Not reported
Oxygenate:	False

512 BROADWAY (Continued) **S101103332**

Tank Test:

Site ID:	Not reported
Spill Tank Test:	Not reported
Tank Number:	Not reported
Tank Size:	Not reported
Test Method:	Not reported
Leak Rate:	Not reported
Gross Fail:	Not reported
Modified By:	Not reported
Last Modified:	Not reported
Test Method:	Not reported

HIST LTANKS:

Region of Spill:	2
Spill Number:	9315173
Spill Date:	03/25/1994
Spill Time:	08:45
Spill Cause:	Tank Overfill
Resource Affectd:	On Land
Water Affected:	Not reported
Spill Source:	Tank Truck
Spill Class:	Known release with minimal potential for fire or hazard. DEC Response. Willing Responsible Party. Corrective action taken.
Spill Closed Dt:	03/25/94
Cleanup Ceased:	03/25/94
Cleanup Meets Standard:	True
Investigator:	CAMMISA
Caller Name:	Not reported
Caller Agency:	Not reported
Caller Phone:	Not reported
Caller Extension:	Not reported
Notifier Name:	Not reported
Notifier Agency:	Not reported
Notifier Phone:	Not reported
Notifier Extension:	Not reported
Reported to Department Date:	03/25/94
Reported to Department Time:	09:17
SWIS:	62
Spiller Contact:	Not reported
Spiller Phone:	Not reported
Spiller Extention:	Not reported
Spiller Name:	ABC
Spiller Address:	Not reported
Spiller City,St,Zip:	Not reported
Spiller Cleanup Date:	/ /
Facility Contact:	Not reported
Facility Phone:	Not reported
Facility Extention:	Not reported
Spill Notifier:	Other
PBS Number:	Not reported
Last Inspection:	/ /
Recommended Penalty:	Penalty Not Recommended
Enforcement Date:	/ /
Investigation Complete:	/ /
UST Involvement:	False

512 BROADWAY (Continued) **S101103332**

Date Region Sent Summary to Central Office: / /
Corrective Action Plan Submitted: / /
Date Spill Entered In Computer Data File: 03/28/94
Time Spill Entered In Computer Data File: Not reported
Spill Record Last Update: / /
Is Updated: False

Tank:
PBS Number: Not reported
Tank Number: Not reported
Tank Size: Not reported
Test Method: Not reported
Leak Rate Failed Tank: Not reported
Gross Leak Rate: Not reported

Material:
Material Class Type: Petroleum
Quantity Spilled: -50
Unkonwn Quantity Spilled: False
Units: Gallons
Quantity Recovered: 0
Unkonwn Quantity Recovered: False
Material: #4 FUEL OIL
Class Type: #4 FUEL OIL
Times Material Entry In File: 1751
CAS Number: Not reported
Last Date: 19941205
DEC Remarks: Not reported
Spill Cause: GAGE MALFUNCTION CONTAINED ON SIDEWALK - ABC CREW ENROUTE FOR CLEAN UP.

NY Spills:
Site ID: 103354
Facility Addr2: Not reported
Facility ID: 9315188
Spill Number: 9315188
Facility Type: ER
SWIS: 3101
Investigator: RWAUSTIN
Referred To: Not reported
Spill Date: 3/25/1994
Reported to Dept: 3/25/1994
CID: Not reported
Spill Cause: Unknown
Water Affected: Not reported
Spill Source: Unknown
Spill Notifier: Other
Cleanup Ceased: 9/5/1995
Cleanup Meets Std: True
Last Inspection: Not reported
Recommended Penalty: Penalty Not Recommended
UST Trust: False
Spill Class: Known release with minimal potential for fire or hazard. DEC Response. Willing Responsible Party. Corrective action taken.
Spill Closed Dt: 9/5/1995
Remediation Phase: 0
Date Entered In Computer: 5/26/1994
Spill Record Last Update: 9/25/2003

512 BROADWAY (Continued) **S101103332**

Spiller Name:	Not reported
Spiller Company:	UNK
Spiller Address:	Not reported
Spiller City,St,Zip:	***UPDATE***, ZZ
Spiller Company:	999
Contact Name:	Not reported
Contact Phone:	Not reported
DEC Region:	2
DER Facility ID:	91405
DEC Memo:	Prior to Sept, 2004 data translation this spill Lead_DEC Field was "AUSTIN"
Remarks:	TANK OVERFILL WENT ON SIDEWALK

Material:

Site ID:	103354
Operable Unit ID:	993430
Operable Unit:	01
Material ID:	386954
Material Code:	0066A
Material Name:	UNKNOWN PETROLEUM
Case No.:	Not reported
Material FA:	Petroleum
Quantity:	25
Units:	Gallons
Recovered:	No
Resource Affected:	Not reported
Oxygenate:	False

Tank Test:

Site ID:	Not reported
Spill Tank Test:	Not reported
Tank Number:	Not reported
Tank Size:	Not reported
Test Method:	Not reported
Leak Rate:	Not reported
Gross Fail:	Not reported
Modified By:	Not reported
Last Modified:	Not reported
Test Method:	Not reported

NY Hist Spills:

Region of Spill:	2
Spill Number:	9315188
Investigator:	AUSTIN
Caller Name:	Not reported
Caller Agency:	Not reported
Caller Phone:	Not reported
Notifier Name:	Not reported
Notifier Agency:	Not reported
Notifier Phone:	Not reported
Spill Date/Time:	03/25/1994 11:00
Reported to Dept Date/Time:	03/25/94 12:00
SWIS:	62
Spiller Name:	UNK
Spiller Contact:	Not reported
Spiller Phone:	Not reported

512 BROADWAY (Continued) **S101103332**

Spiller Address: Not reported
Spiller City,St,Zip: Not reported
Spill Cause: Unknown
Reported to Dept: Air
Water Affected: Not reported
Spill Source: 12
Spill Notifier: Other
PBS Number: Not reported
Cleanup Ceased: 09/05/95
Cleanup Meets Std: True
Last Inspection: / /
Recommended Penalty: Penalty Not Recommended
Spiller Cleanup Dt: / /
Enforcement Date: / /
Invstgn Complete: / /
UST Involvement: False
Spill Class: Not reported
Spill Closed Dt: 09/05/95
Corrective Action Plan Submitted: / /
Date Region Sent Summary to Central Office: / /
Date Spill Entered In Computer Data File: 05/26/94
Date Spill Entered In Computer Data File: Not reported
Update Date: 09/05/95
Is Updated: False

Tank:
PBS Number: Not reported
Tank Number: Not reported
Tank Size: Not reported
Test Method: Not reported
Leak Rate Failed Tank: Not reported
Gross Leak Rate: Not reported

Material:
Material Class Type: Petroleum
Quantity Spilled: 25
Unkonwn Quantity Spilled: False
Units: Gallons
Quantity Recovered: 0
Unkonwn Quantity Recovered: False
Material: UNKNOWN PETROLEUM
Class Type: UNKNOWN PETROLEUM
Times Material Entry In File: 16414
CAS Number: Not reported
Last Date: 19940929
DEC Remarks: Not reported
Remark: TANK OVERFILL WENT ON SIDEWALK

---

339 **SLOYER-FORMAN,INC.** **AST** **U003387471**
East **21 E 2ND ST** **HIST AST** **N/A**
1/8-1/4 **NY, NY 10003**
0.241 mi.
1274 ft.

Relative:
Lower

Actual:
40 ft.

AST:
Region: STATE
DEC Region: 2
Site Status: Active
Facility Id: 2-291803

SLOYER-FORMAN,INC. (Continued) **U003387471**

Program Type:	PBS
UTM X:	585237.19562000001
UTM Y:	4508750.4715900002
Expiration Date:	2013/02/03

Affiliation Records:

Site Id:	13247
Affiliation Type:	Owner
Company Name:	SLOYER-FORMAN, INC.
Contact Type:	PRES
Contact Name:	AMY RUBENSTIEN
Address1:	185 BROADWAY
Address2:	Not reported
City:	BROOKLYN
State:	NY
Zip Code:	11211
Country Code:	001
Phone:	(718) 387-0500
Phone Ext:	Not reported
Email:	Not reported
Fax Number:	Not reported
Modified By:	msbaptis
Date Last Modified:	12/10/2007

Site Id:	13247
Affiliation Type:	Mail Contact
Company Name:	SLOYER-FORMAN,INC.
Contact Type:	Not reported
Contact Name:	WILFREDO COCOM
Address1:	185 BROADWAY
Address2:	Not reported
City:	BROOKLYN
State:	NY
Zip Code:	11211
Country Code:	001
Phone:	(718) 387-0500
Phone Ext:	Not reported
Email:	Not reported
Fax Number:	Not reported
Modified By:	msbaptis
Date Last Modified:	12/10/2007

Site Id:	13247
Affiliation Type:	On-Site Operator
Company Name:	SLOYER-FORMAN,INC.
Contact Type:	Not reported
Contact Name:	WILFREDO COCOM
Address1:	Not reported
Address2:	Not reported
City:	Not reported
State:	NN
Zip Code:	Not reported
Country Code:	001
Phone:	(917) 716-8631
Phone Ext:	Not reported
Email:	Not reported
Fax Number:	Not reported
Modified By:	msbaptis

SLOYER-FORMAN,INC. (Continued) **U003387471**

Date Last Modified: 12/10/2007

Site Id: 13247
Affiliation Type: Emergency Contact
Company Name: SLOYER-FORMAN, INC.
Contact Type: Not reported
Contact Name: TOM BISAKI
Address1: Not reported
Address2: Not reported
City: Not reported
State: NN
Zip Code: Not reported
Country Code: 999
Phone: (917) 734-5865
Phone Ext: Not reported
Email: Not reported
Fax Number: Not reported
Modified By: msbaptis
Date Last Modified: 12/10/2007

Equipment Records:

I04 - Overfill - Product Level Gauge (A/G)
F00 - Pipe External Protection - None
C00 - Pipe Location - No Piping
L09 - Piping Leak Detection - Exempt Suction Piping
J02 - Dispenser - Suction
D01 - Pipe Type - Steel/Carbon Steel/Iron
A00 - Tank Internal Protection - None
H00 - Tank Leak Detection - None
G03 - Tank Secondary Containment - Vault (w/o access)
B00 - Tank External Protection - None

Tank Info:

Tank Number: 001
Tank Id: 11925
Tank Location: 1
Tank Type: Steel/Carbon Steel/Iron
Tank Status: In Service
Tank Model: Not reported
Pipe Model: Not reported
Install Date: 01/01/1942
Capacity Gallons: 3000
Tightness Test Method: NN
Date Test: Not reported
Next Test Date: Not reported
Date Tank Closed: Not reported
Register: True
Modified By: msbaptis
Last Modified: 12/10/2007

HIST AST:
PBS Number: 2-291803
SWIS Code: 6201
Operator: O LUKE
Facility Phone: (718) 387-0500
Facility Addr2: 21 E 2ND ST

SLOYER-FORMAN,INC. (Continued) **U003387471**

Facility Type:	APARTMENT BUILDING
Emergency:	TOM HANDLEY
Emergency Tel:	(718) 387-0500
Old PBSNO:	Not reported
Date Inspected:	Not reported
Inspector:	Not reported
Result of Inspection:	Not reported
Owner Name:	SLOYER-FORMAN,INC.
Owner Address:	185 BWAY
Owner City,St,Zip:	BKLYN, NY 11211
Federal ID:	Not reported
Owner Tel:	(718) 387-0500
Owner Type:	Corporate/Commercial
Owner Subtype:	Not reported
Mailing Contact:	TOM HANDLEY
Mailing Name:	SLOYER-FORMAN,INC.
Mailing Address:	185 BWAY
Mailing Address 2:	Not reported
Mailing City,St,Zip:	BKLYN, NY 11211
Mailing Telephone:	(718) 387-0500
Owner Mark:	First Owner
Facility Status:	1 - Active PBS facility, i.e. total capacity of the PBS tanks is greater than 1,100 gallons, regardless if Subpart 360-14 tanks exist or not at the facility.
Certification Flag:	False
Certification Date:	01/16/1998
Expiration:	02/03/2003
Renew Flag:	False
Renew Date:	Not reported
Total Capacity:	3000
FAMT:	True
Facility Screen:	No Missing Data
Owner Screen:	No Missing Data
Tank Screen:	Minor Data Missing
Dead Letter:	False
CBS Number:	Not reported
Town or City:	NEW YORK CITY
County Code:	62
Town or City Code:	01
Region:	2
Tank ID:	001
Tank Location:	ABOVEGROUND
Tank Status:	In Service
Install Date:	Not reported
Capacity (Gal):	3000
Product Stored:	NOS 1,2, OR 4 FUEL OIL
Tank Type:	Steel/carbon steel
Tank Internal:	Not reported
Tank External:	Not reported
Pipe Location:	Not reported
Pipe Type:	STEEL/IRON
Pipe Internal:	Not reported
Pipe External:	Not reported
Tank Containment:	Diking
Leak Detection:	0
Overfill Protection:	4

SLOYER-FORMAN,INC. (Continued) **U003387471**

Dispenser Method:	Suction
Date Tested:	Not reported
Next Test Date:	Not reported
Missing Data for Tank:	Minor Data Missing
Date Closed:	Not reported
Test Method:	Not reported
Deleted:	False
Updated:	False
SPDES Number:	Not reported
Lat/Long:	Not reported

BO340 **SALVATION ARMY BOOTH HOUSE II** **AST U003385481**
SSE **225 BOWERY** **HIST AST N/A**
1/8-1/4 **NEW YORK, NY 10002**
0.243 mi.
1282 ft. **Site 2 of 2 in cluster BO**

Relative:
Higher

Actual:
42 ft.

AST:

Region:	STATE
DEC Region:	2
Site Status:	Active
Facility Id:	2-109568
Program Type:	PBS
UTM X:	585036.37341
UTM Y:	4508379.0272300001
Expiration Date:	2012/06/05

Affiliation Records:

Site Id:	3304
Affiliation Type:	Owner
Company Name:	THE SALVATION ARMY
Contact Type:	GENERAL SECRETARY
Contact Name:	MAJOR EDMUND L. CHUNG
Address1:	120 WEST 14TH ST
Address2:	Not reported
City:	NEW YORK
State:	NY
Zip Code:	10011
Country Code:	001
Phone:	(212) 337-7200
Phone Ext:	Not reported
Email:	Not reported
Fax Number:	Not reported
Modified By:	KAKYER
Date Last Modified:	3/14/2007

Site Id:	3304
Affiliation Type:	Mail Contact
Company Name:	THE SALVATION ARMY
Contact Type:	GNY SECRETARY FOR BUSINESS ADMIN.
Contact Name:	MAJOR EDMUND L. CHUNG
Address1:	120 WEST 14TH STREET
Address2:	Not reported
City:	NEW YORK
State:	NY
Zip Code:	10011
Country Code:	001
Phone:	(212) 337-7200

SALVATION ARMY BOOTH HOUSE II (Continued) **U003385481**

Phone Ext:	Not reported
Email:	Not reported
Fax Number:	Not reported
Modified By:	KAKYER
Date Last Modified:	3/14/2007

Site Id:	3304
Affiliation Type:	On-Site Operator
Company Name:	SALVATION ARMY CHINATOWN CORPS
Contact Type:	Not reported
Contact Name:	FERRANTINO FUEL
Address1:	Not reported
Address2:	Not reported
City:	Not reported
State:	NN
Zip Code:	Not reported
Country Code:	001
Phone:	(718) 832-6700
Phone Ext:	Not reported
Email:	Not reported
Fax Number:	Not reported
Modified By:	TRANSLAT
Date Last Modified:	3/4/2004

Site Id:	3304
Affiliation Type:	Emergency Contact
Company Name:	THE SALVATION ARMY
Contact Type:	Not reported
Contact Name:	FERRANTINO FUEL
Address1:	Not reported
Address2:	Not reported
City:	Not reported
State:	NN
Zip Code:	Not reported
Country Code:	001
Phone:	(718) 832-6700
Phone Ext:	Not reported
Email:	Not reported
Fax Number:	Not reported
Modified By:	TRANSLAT
Date Last Modified:	3/4/2004

Equipment Records:

A00 - Tank Internal Protection - None
D01 - Pipe Type - Steel/Carbon Steel/Iron
J02 - Dispenser - Suction
L09 - Piping Leak Detection - Exempt Suction Piping
B01 - Tank External Protection - Painted/Asphalt Coating
F00 - Pipe External Protection - None
I04 - Overfill - Product Level Gauge (A/G)
C03 - Pipe Location - Aboveground/Underground Combination
H00 - Tank Leak Detection - None
I05 - Overfill - Vent Whistle
G03 - Tank Secondary Containment - Vault (w/o access)

Tank Info:

SALVATION ARMY BOOTH HOUSE II (Continued) **U003385481**

Tank Number:	001
Tank Id:	7841
Tank Location:	1
Tank Type:	Steel/Carbon Steel/Iron
Tank Status:	In Service
Tank Model:	Not reported
Pipe Model:	Not reported
Install Date:	04/25/1969
Capacity Gallons:	4000
Tightness Test Method:	NN
Date Test:	Not reported
Next Test Date:	Not reported
Date Tank Closed:	Not reported
Register:	True
Modified By:	KAKYER
Last Modified:	03/14/2007

HIST AST:

PBS Number:	2-109568
SWIS Code:	6201
Operator:	MAJOR DONALD E. BERRY
Facility Phone:	(212) 337-7215
Facility Addr2:	225 BOWERY
Facility Type:	OTHER
Emergency:	MAJOR DAVID HATHORN
Emergency Tel:	(212) 337-7390
Old PBSNO:	Not reported
Date Inspected:	Not reported
Inspector:	Not reported
Result of Inspection:	Not reported
Owner Name:	THE SALVATION ARMY
Owner Address:	120 WEST 14TH ST
Owner City,St,Zip:	NEW YORK, NY 10011
Federal ID:	Not reported
Owner Tel:	(212) 677-0270
Owner Type:	Corporate/Commercial
Owner Subtype:	Not reported
Mailing Contact:	MAJOR DONALD BERRY
Mailing Name:	THE SALVATION ARMY
Mailing Address:	120 WEST 14TH ST
Mailing Address 2:	Not reported
Mailing City,St,Zip:	NEW YORK, NY 10011
Mailing Telephone:	(212) 337-7215
Owner Mark:	First Owner
Facility Status:	1 - Active PBS facility, i.e. total capacity of the PBS tanks is greater than 1,100 gallons, regardless if Subpart 360-14 tanks exist or not at the facility.
Certification Flag:	False
Certification Date:	05/07/1998
Expiration:	06/05/2002
Renew Flag:	False
Renew Date:	Not reported
Total Capacity:	4000
FAMT:	True
Facility Screen:	No Missing Data
Owner Screen:	No Missing Data
Tank Screen:	Minor Data Missing

SALVATION ARMY BOOTH HOUSE II (Continued) **U003385481**

Dead Letter:	False
CBS Number:	Not reported
Town or City:	NEW YORK CITY
County Code:	62
Town or City Code:	01
Region:	2
Tank ID:	001
Tank Location:	ABOVEGROUND
Tank Status:	In Service
Install Date:	Not reported
Capacity (Gal):	4000
Product Stored:	NOS 1,2, OR 4 FUEL OIL
Tank Type:	Steel/carbon steel
Tank Internal:	Not reported
Tank External:	2
Pipe Location:	Not reported
Pipe Type:	STEEL/IRON
Pipe Internal:	Not reported
Pipe External:	Not reported
Tank Containment:	None
Leak Detection:	0
Overfill Protection:	4
Dispenser Method:	Suction
Date Tested:	Not reported
Next Test Date:	Not reported
Missing Data for Tank:	Minor Data Missing
Date Closed:	Not reported
Test Method:	Not reported
Deleted:	False
Updated:	False
SPDES Number:	Not reported
Lat/Long:	Not reported

BL341 **5 EAST THIRD STREET** **AST** **A100183440**
ENE **5 E THIRD STREET** **N/A**
1/8-1/4 **NEW YORK, NY 10003**
0.244 mi.
1287 ft. **Site 2 of 6 in cluster BL**

Relative:
Higher

Actual:
41 ft.

AST:

Region:	STATE
DEC Region:	2
Site Status:	Active
Facility Id:	2-606868
Program Type:	PBS
UTM X:	585176.97262999997
UTM Y:	4508696.1341500003
Expiration Date:	2011/08/29

Affiliation Records:

Site Id:	28723
Affiliation Type:	Owner
Company Name:	NYC/HPD/DAMP
Contact Type:	100 GOLD ST # 7Z5
Contact Name:	WILLA H. PADGETT
Address1:	100 GOLD ST # 7Z5
Address2:	Not reported

5 EAST THIRD STREET (Continued) **A100183440**

City:	NEW YORK
State:	NY
Zip Code:	10038
Country Code:	001
Phone:	(212) 863-7301
Phone Ext:	Not reported
Email:	Not reported
Fax Number:	Not reported
Modified By:	KXTANG
Date Last Modified:	7/11/2006

Site Id:	28723
Affiliation Type:	Mail Contact
Company Name:	NYC/HPD/DAMP
Contact Type:	Not reported
Contact Name:	ASST. COMMISSIONER/DAMP
Address1:	100 GOLD STREET # 7Z5
Address2:	Not reported
City:	NEW YORK
State:	NY
Zip Code:	10038
Country Code:	001
Phone:	(212) 863-7301
Phone Ext:	Not reported
Email:	Not reported
Fax Number:	Not reported
Modified By:	NRLOMBAR
Date Last Modified:	3/3/2009

Site Id:	28723
Affiliation Type:	On-Site Operator
Company Name:	5 EAST STREET
Contact Type:	Not reported
Contact Name:	ASST. COMM. DAMP
Address1:	Not reported
Address2:	Not reported
City:	Not reported
State:	NN
Zip Code:	Not reported
Country Code:	001
Phone:	(212) 863-7301
Phone Ext:	Not reported
Email:	Not reported
Fax Number:	Not reported
Modified By:	KXTANG
Date Last Modified:	7/11/2006

Site Id:	28723
Affiliation Type:	Emergency Contact
Company Name:	Not reported
Contact Type:	Not reported
Contact Name:	213/215 MOTT ST. H.D.F.C.
Address1:	Not reported
Address2:	Not reported
City:	Not reported
State:	NN
Zip Code:	Not reported

5 EAST THIRD STREET (Continued) **A100183440**

Country Code:	999
Phone:	(646) 613-0908
Phone Ext:	Not reported
Email:	Not reported
Fax Number:	Not reported
Modified By:	NRLOMBAR
Date Last Modified:	3/4/2008

Equipment Records:

A00 - Tank Internal Protection - None
D01 - Pipe Type - Steel/Carbon Steel/Iron
J02 - Dispenser - Suction
L09 - Piping Leak Detection - Exempt Suction Piping
B01 - Tank External Protection - Painted/Asphalt Coating
F00 - Pipe External Protection - None
C03 - Pipe Location - Aboveground/Underground Combination
H00 - Tank Leak Detection - None
G00 - Tank Secondary Containment - None
I05 - Overfill - Vent Whistle

Tank Info:

Tank Number:	001
Tank Id:	61966
Tank Location:	1
Tank Type:	Steel/Carbon Steel/Iron
Tank Status:	In Service
Tank Model:	Not reported
Pipe Model:	Not reported
Install Date:	Not reported
Capacity Gallons:	2000
Tightness Test Method:	NN
Date Test:	Not reported
Next Test Date:	Not reported
Date Tank Closed:	Not reported
Register:	True
Modified By:	TRANSLAT
Last Modified:	03/04/2004

BL342 **WYOMING ARTS, LLC** **AST** **A100300314**
ENE **5 EAST 3RD STREET** **N/A**
1/8-1/4 **NEW YORK, NY 10003**
0.244 mi.
1287 ft. **Site 3 of 6 in cluster BL**

Relative:
Higher

Actual:
41 ft.

AST:

Region:	STATE
DEC Region:	2
Site Status:	Active
Facility Id:	2-610364
Program Type:	PBS
UTM X:	585159.61358
UTM Y:	4508869.1282000002
Expiration Date:	2016/06/26

Affiliation Records:

Site Id:	371405
Affiliation Type:	Owner

WYOMING ARTS, LLC (Continued) **A100300314**

Company Name:	WYOMING ARTS LLC
Contact Type:	MANAGING MEMBER
Contact Name:	THRODORA SKIPISTARES
Address1:	5 EAST 3RD STREET
Address2:	Not reported
City:	NEW YORK
State:	NY
Zip Code:	10003
Country Code:	001
Phone:	(212) 260-7501
Phone Ext:	Not reported
Email:	Not reported
Fax Number:	Not reported
Modified By:	KXTANG
Date Last Modified:	10/4/2006

Site Id:	371405
Affiliation Type:	Mail Contact
Company Name:	WYOMING ARTS LLC
Contact Type:	Not reported
Contact Name:	NATAN NUCHI
Address1:	5 EAST 3RD STREET
Address2:	Not reported
City:	NEW YORK
State:	NY
Zip Code:	10003
Country Code:	001
Phone:	(212) 260-7501
Phone Ext:	Not reported
Email:	Not reported
Fax Number:	Not reported
Modified By:	KXTANG
Date Last Modified:	10/4/2006

Site Id:	371405
Affiliation Type:	On-Site Operator
Company Name:	WYOMING ARTS, LLC
Contact Type:	Not reported
Contact Name:	NATAN NUCHI
Address1:	Not reported
Address2:	Not reported
City:	Not reported
State:	NN
Zip Code:	Not reported
Country Code:	001
Phone:	(212) 260-7501
Phone Ext:	Not reported
Email:	Not reported
Fax Number:	Not reported
Modified By:	KXTANG
Date Last Modified:	10/4/2006

Site Id:	371405
Affiliation Type:	Emergency Contact
Company Name:	WYOMING ARTS LLC
Contact Type:	Not reported
Contact Name:	NATAN NUCHI

WYOMING ARTS, LLC (Continued) **A100300314**

Address1:	Not reported
Address2:	Not reported
City:	Not reported
State:	NN
Zip Code:	Not reported
Country Code:	001
Phone:	(212) 260-7501
Phone Ext:	Not reported
Email:	Not reported
Fax Number:	Not reported
Modified By:	KXTANG
Date Last Modified:	10/4/2006

Equipment Records:

J02 - Dispenser - Suction
D01 - Pipe Type - Steel/Carbon Steel/Iron
A00 - Tank Internal Protection - None
G03 - Tank Secondary Containment - Vault (w/o access)
H00 - Tank Leak Detection - None
E00 - Piping Secondary Containment - None
C01 - Pipe Location - Aboveground
I04 - Overfill - Product Level Gauge (A/G)
F00 - Pipe External Protection - None
I05 - Overfill - Vent Whistle
L00 - Piping Leak Detection - None
K00 - Spill Prevention - None
B00 - Tank External Protection - None

Tank Info:

Tank Number:	1
Tank Id:	213887
Tank Location:	1
Tank Type:	Steel/Carbon Steel/Iron
Tank Status:	In Service
Tank Model:	Not reported
Pipe Model:	Not reported
Install Date:	12/01/1982
Capacity Gallons:	2000
Tightness Test Method:	NN
Date Test:	Not reported
Next Test Date:	Not reported
Date Tank Closed:	Not reported
Register:	True
Modified By:	KXTANG
Last Modified:	10/04/2006

343
SSE
1/8-1/4
0.244 mi.
1289 ft.

CONED
188 ELIZABETH ST
NEW YORK, NY

MANIFEST **S111790235**
N/A

Relative:
Lower

Actual:
40 ft.

NY MANIFEST:

EPA ID:	NYP004246130
Country:	USA
Mailing Name:	CONED
Mailing Contact:	CONED

CONED (Continued) **S111790235**

Mailing Address:	4 IRVING PLACE
Mailing Address 2:	15TH FLOOR
Mailing City:	NEW YORK
Mailing State:	NY
Mailing Zip:	10003
Mailing Zip4:	Not reported
Mailing Country:	USA
Mailing Phone:	Not reported

Document ID:	Not reported
Manifest Status:	Not reported
Trans1 State ID:	NJ0000027193
Trans2 State ID:	Not reported
Generator Ship Date:	2012-01-04
Trans1 Recv Date:	2012-01-04
Trans2 Recv Date:	Not reported
TSD Site Recv Date:	2012-01-06
Part A Recv Date:	Not reported
Part B Recv Date:	Not reported
Generator EPA ID:	NYP004246130
Trans1 EPA ID:	Not reported
Trans2 EPA ID:	Not reported
TSDF ID:	NJD002200046
Waste Code:	Not reported
Quantity:	500.0
Units:	P - Pounds
Number of Containers:	1.0
Container Type:	TT - Cargo tank, tank trucks
Handling Method:	T Chemical, physical, or biological treatment.
Specific Gravity:	1.0
Year:	2012
Manifest Tracking Num:	009204644JJK
Import Ind:	N
Export Ind:	N
Discr Quantity Ind:	N
Discr Type Ind:	N
Discr Residue Ind:	N
Discr Partial Reject Ind:	N
Discr Full Reject Ind:	N
Manifest Ref Num:	Not reported
Alt Fac RCRA Id:	Not reported
Alt Fac Sign Date:	Not reported
Mgmt Method Type Code:	H111

BL344 **MEN'S SHELTER** **UST** **U004079109**
ENE **8 EAST 3RD STREET** **N/A**
1/8-1/4 **MANHATTAN, NY 10003**
0.244 mi.
1290 ft. **Site 4 of 6 in cluster BL**

Relative:
Higher

Actual:
41 ft.

UST:

Facility Id:	2-601677
Region:	STATE
DEC Region:	2
Site Status:	Active
Program Type:	PBS
Expiration Date:	2014/05/05

MEN'S SHELTER (Continued) **U004079109**

UTM X: 585206.20617999998
UTM Y: 4508859.9133200003

Affiliation Records:

Site Id: 23639
Affiliation Type: Owner
Company Name: NYC DEPT. OF HOMELESS SERVICES
Contact Type: DIRECTOR
Contact Name: PETE DEMPSEY
Address1: 10107 FARRAGUT RD
Address2: Not reported
City: BROOKLYN
State: NY
Zip Code: 11236
Country Code: 001
Phone: (718) 688-8565
Phone Ext: Not reported
Email: Not reported
Fax Number: Not reported
Modified By: MSBAPTIS
Date Last Modified: 4/5/2011

Site Id: 23639
Affiliation Type: Mail Contact
Company Name: NYS DEPT. OF HOMELESS SERVICES
Contact Type: Not reported
Contact Name: PETE DEMPSEY
Address1: 10107 FARRAGUT RD
Address2: Not reported
City: BROOKLYN
State: NY
Zip Code: 11236
Country Code: 001
Phone: (718) 688-8520
Phone Ext: Not reported
Email: PDEMPSEY@DHS.NYC.GOV
Fax Number: Not reported
Modified By: BVCAMPBE
Date Last Modified: 3/2/2011

Site Id: 23639
Affiliation Type: On-Site Operator
Company Name: MENS SHELTER
Contact Type: Not reported
Contact Name: HARRY ZINK
Address1: Not reported
Address2: Not reported
City: Not reported
State: NN
Zip Code: Not reported
Country Code: 001
Phone: (718) 688-8941
Phone Ext: Not reported
Email: Not reported
Fax Number: Not reported
Modified By: BVCAMPBE
Date Last Modified: 3/2/2011

MEN'S SHELTER (Continued) **U004079109**

Site Id:	23639
Affiliation Type:	Emergency Contact
Company Name:	NYC DEPT. OF HOMELESS SERVICES
Contact Type:	Not reported
Contact Name:	PETE DEMPSEY
Address1:	Not reported
Address2:	Not reported
City:	Not reported
State:	NN
Zip Code:	Not reported
Country Code:	999
Phone:	(718) 688-8520
Phone Ext:	Not reported
Email:	Not reported
Fax Number:	Not reported
Modified By:	MSBAPTIS
Date Last Modified:	4/5/2011

Equipment Records:

I00 - Overfill - None
C03 - Pipe Location - Aboveground/Underground Combination
F01 - Pipe External Protection - Painted/Asphalt Coating
H00 - Tank Leak Detection - None
A00 - Tank Internal Protection - None
D01 - Pipe Type - Steel/Carbon Steel/Iron
J02 - Dispenser - Suction
G03 - Tank Secondary Containment - Vault (w/o access)
B01 - Tank External Protection - Painted/Asphalt Coating
A00 - Tank Internal Protection - None
D01 - Pipe Type - Steel/Carbon Steel/Iron
J02 - Dispenser - Suction
L09 - Piping Leak Detection - Exempt Suction Piping
I04 - Overfill - Product Level Gauge (A/G)
C03 - Pipe Location - Aboveground/Underground Combination
F01 - Pipe External Protection - Painted/Asphalt Coating
H00 - Tank Leak Detection - None
G03 - Tank Secondary Containment - Vault (w/o access)
I05 - Overfill - Vent Whistle
A00 - Tank Internal Protection - None
D01 - Pipe Type - Steel/Carbon Steel/Iron
J02 - Dispenser - Suction
L09 - Piping Leak Detection - Exempt Suction Piping
C03 - Pipe Location - Aboveground/Underground Combination
F01 - Pipe External Protection - Painted/Asphalt Coating
H00 - Tank Leak Detection - None
I04 - Overfill - Product Level Gauge (A/G)
I05 - Overfill - Vent Whistle
G03 - Tank Secondary Containment - Vault (w/o access)
B00 - Tank External Protection - None
B00 - Tank External Protection - None

Tank Info:

Site ID:	23639
Tank Number:	001
Tank ID:	47462
Tank Status:	In Service

MEN'S SHELTER (Continued) **U004079109**

Tank Model:	Not reported
Pipe Model:	Not reported
Install Date:	12/01/1953
Capacity Gallons:	10000
Tightness Test Method:	21
Next Test Date:	Not reported
Date Tank Closed:	Not reported
Tank Location:	6
Tank Type:	Steel/carbon steel
Date Test:	08/30/2001
Register:	True
Modified By:	TRANSLAT
Last Modified:	03/04/2004
Site ID:	23639
Tank Number:	002
Tank ID:	47463
Tank Status:	In Service
Tank Model:	Not reported
Pipe Model:	Not reported
Install Date:	12/01/1953
Capacity Gallons:	10000
Tightness Test Method:	21
Next Test Date:	Not reported
Date Tank Closed:	Not reported
Tank Location:	6
Tank Type:	Steel/carbon steel
Date Test:	08/30/2001
Register:	True
Modified By:	TRANSLAT
Last Modified:	03/04/2004
Site ID:	23639
Tank Number:	003
Tank ID:	47464
Tank Status:	In Service
Tank Model:	Not reported
Pipe Model:	Not reported
Install Date:	12/01/1980
Capacity Gallons:	275
Tightness Test Method:	NN
Next Test Date:	Not reported
Date Tank Closed:	Not reported
Tank Location:	6
Tank Type:	Steel/carbon steel
Date Test:	Not reported
Register:	True
Modified By:	TRANSLAT
Last Modified:	03/04/2004

BL345 **MEN'S SHELTER** **HIST UST** **U001330152**
ENE **8 EAST 3RD STREET** **N/A**
1/8-1/4 **MANHATTAN, NY 10003**
0.244 mi.
1290 ft. **Site 5 of 6 in cluster BL**

Relative:
Higher

Actual:
41 ft.

HIST UST:

PBS Number:	2-601677
SPDES Number:	Not reported
Emergency Contact:	MATTHEW COOGAN
Emergency Telephone:	(212) 630-9347
Operator:	PETER DEMPSEY
Operator Telephone:	(718) 495-7230
Owner Name:	CITY OF NY DEPT. OF HOMELESS SERVICES
Owner Address:	260 11TH AVENUE
Owner City,St,Zip:	NEW YORK, NY 10001
Owner Telephone:	(212) 630-9347
Owner Type:	Local Government
Owner Subtype:	Not reported
Mailing Name:	DEPT. OF HOMELESS SERVICES
Mailing Address:	260 11TH AVENUE
Mailing Address 2:	Not reported
Mailing City,St,Zip:	NEW YORK, NY 10001
Mailing Contact:	MATTHEW COOGAN
Mailing Telephone:	(212) 630-9347
Owner Mark:	Third Owner
Facility Status:	1 - Active PBS facility, i.e. total capacity of the PBS tanks is greater than 1,100 gallons, regardless if Subpart 360-14 tanks exist or not at the facility.
Facility Addr2:	8 EAST 3RD STREET
SWIS ID:	6201
Old PBS Number:	Not reported
Facility Type:	OTHER
Inspected Date:	Not reported
Inspector:	Not reported
Inspection Result:	Not reported
Federal ID:	Not reported
Certification Flag:	False
Certification Date:	05/27/1999
Expiration Date:	05/05/2004
Renew Flag:	False
Renewal Date:	Not reported
Total Capacity:	20275
FAMT:	True
Facility Screen:	No Missing Data
Owner Screen:	Minor Data Missing
Tank Screen:	No Missing Data
Dead Letter:	False
CBS Number:	Not reported
Town or City:	NEW YORK CITY
County Code:	62
Town or City:	01
Region:	2
Tank Id:	001
Tank Location:	UNDERGROUND, VAULTED, WITH ACCESS
Tank Status:	In Service
Install Date:	19531201
Capacity (gals):	10000

MEN'S SHELTER (Continued) **U001330152**

Product Stored:	NOS 1,2, OR 4 FUEL OIL
Tank Type:	Steel/carbon steel
Tank Internal:	None
Tank External:	None
Pipe Location:	Aboveground/Underground Combination
Pipe Type:	STEEL/IRON
Pipe Internal:	None
Pipe External:	Painted/Asphalt Coating
Second Containment:	Diking
Leak Detection:	None
Overfill Prot:	Vent Whistle, Product Level Gauge
Dispenser:	Suction
Date Tested:	Not reported
Next Test Date:	Not reported
Missing Data for Tank:	No Missing Data
Date Closed:	Not reported
Test Method:	Not reported
Deleted:	False
Updated:	True
Lat/long:	Not reported

Tank Id:	002
Tank Location:	UNDERGROUND, VAULTED, WITH ACCESS
Tank Status:	In Service
Install Date:	19531201
Capacity (gals):	10000
Product Stored:	NOS 1,2, OR 4 FUEL OIL
Tank Type:	Steel/carbon steel
Tank Internal:	None
Tank External:	None
Pipe Location:	Aboveground/Underground Combination
Pipe Type:	STEEL/IRON
Pipe Internal:	None
Pipe External:	Painted/Asphalt Coating
Second Containment:	Diking
Leak Detection:	None
Overfill Prot:	Vent Whistle, Product Level Gauge
Dispenser:	Suction
Date Tested:	Not reported
Next Test Date:	Not reported
Missing Data for Tank:	No Missing Data
Date Closed:	Not reported
Test Method:	Not reported
Deleted:	False
Updated:	True
Lat/long:	Not reported

Tank Id:	003
Tank Location:	UNDERGROUND, VAULTED, WITH ACCESS
Tank Status:	In Service
Install Date:	19801201
Capacity (gals):	275
Product Stored:	DIESEL
Tank Type:	Steel/carbon steel
Tank Internal:	None

MEN'S SHELTER (Continued) **U001330152**

Tank External:	Painted/Asphalt Coating
Pipe Location:	Aboveground/Underground Combination
Pipe Type:	STEEL/IRON
Pipe Internal:	None
Pipe External:	Painted/Asphalt Coating
Second Containment:	Diking
Leak Detection:	None
Overfill Prot:	None
Dispenser:	Suction
Date Tested:	Not reported
Next Test Date:	Not reported
Missing Data for Tank:	No Missing Data
Date Closed:	Not reported
Test Method:	Not reported
Deleted:	False
Updated:	True
Lat/long:	Not reported

---

346 **200 MOTT STREET** **AST** **A100304641**
South **200 MOTT STREET** **N/A**
1/8-1/4 **NEW YORK, NY 10012**
0.246 mi.
1297 ft.

Relative:
Lower

Actual:
39 ft.

AST:

Region:	STATE
DEC Region:	2
Site Status:	Active
Facility Id:	2-610409
Program Type:	PBS
UTM X:	584836.16567000002
UTM Y:	4508304.5412799995
Expiration Date:	2016/11/27

Affiliation Records:

Site Id:	374062
Affiliation Type:	Owner
Company Name:	CHELSEA 18 PARTNERS LP
Contact Type:	PRES
Contact Name:	ARTHUR KOKOT
Address1:	240 WEST 35TH ST SUITE 504
Address2:	Not reported
City:	NEW YORK
State:	NY
Zip Code:	10001
Country Code:	001
Phone:	(212) 685-3982
Phone Ext:	Not reported
Email:	Not reported
Fax Number:	Not reported
Modified By:	msbaptis
Date Last Modified:	11/27/2006

Site Id:	374062
Affiliation Type:	Mail Contact
Company Name:	% PROVIDENT MANAGEMENT CORP.
Contact Type:	Not reported
Contact Name:	CHELSEA 18 PARTNERS LP

200 MOTT STREET (Continued) **A100304641**

Address1:	240 WEST 35TH STREET
Address2:	SUITE 504
City:	NEW YORK
State:	NY
Zip Code:	10001
Country Code:	001
Phone:	(212) 685-3982
Phone Ext:	Not reported
Email:	Not reported
Fax Number:	Not reported
Modified By:	NRLOMBAR
Date Last Modified:	4/4/2007

Site Id:	374062
Affiliation Type:	On-Site Operator
Company Name:	200 MOTT STREET
Contact Type:	Not reported
Contact Name:	ROBERT NIWELT
Address1:	Not reported
Address2:	Not reported
City:	Not reported
State:	NN
Zip Code:	Not reported
Country Code:	001
Phone:	(917) 759-60083
Phone Ext:	Not reported
Email:	Not reported
Fax Number:	Not reported
Modified By:	msbaptis
Date Last Modified:	11/27/2006

Site Id:	374062
Affiliation Type:	Emergency Contact
Company Name:	CHELSEA 18 PARTNERS LP
Contact Type:	Not reported
Contact Name:	ROBERT NIWELT
Address1:	Not reported
Address2:	Not reported
City:	Not reported
State:	NN
Zip Code:	Not reported
Country Code:	001
Phone:	(917) 759-60083
Phone Ext:	Not reported
Email:	Not reported
Fax Number:	Not reported
Modified By:	msbaptis
Date Last Modified:	11/27/2006

Equipment Records:

K00 - Spill Prevention - None
B01 - Tank External Protection - Painted/Asphalt Coating
D01 - Pipe Type - Steel/Carbon Steel/Iron
A00 - Tank Internal Protection - None
H00 - Tank Leak Detection - None
E00 - Piping Secondary Containment - None
F01 - Pipe External Protection - Painted/Asphalt Coating

200 MOTT STREET (Continued) **A100304641**

C01 - Pipe Location - Aboveground
J03 - Dispenser - Gravity
G00 - Tank Secondary Containment - None
I05 - Overfill - Vent Whistle
L00 - Piping Leak Detection - None

Tank Info:

Tank Number:	001
Tank Id:	214679
Tank Location:	1
Tank Type:	Steel/Carbon Steel/Iron
Tank Status:	In Service
Tank Model:	Not reported
Pipe Model:	Not reported
Install Date:	03/14/2000
Capacity Gallons:	1500
Tightness Test Method:	NN
Date Test:	Not reported
Next Test Date:	Not reported
Date Tank Closed:	Not reported
Register:	True
Modified By:	MSBAPTIS
Last Modified:	09/01/2011

BL347 **CITY OF N.Y. DEPT OF H.P.D.** **AST U003395915**
ENE **7 EAST 3RD STREET** **HIST AST N/A**
1/8-1/4 **MANHATTAN, NY 10003**
0.246 mi.
1297 ft. **Site 6 of 6 in cluster BL**

Relative:
Higher

Actual:
41 ft.

AST:

Region:	STATE
DEC Region:	2
Site Status:	Active
Facility Id:	2-601040
Program Type:	PBS
UTM X:	585212.33706000005
UTM Y:	4508870.3085599998
Expiration Date:	1997/10/21

Affiliation Records:

Site Id:	23010
Affiliation Type:	Owner
Company Name:	H.P.D.
Contact Type:	Not reported
Contact Name:	Not reported
Address1:	75 MAIDEN LANE
Address2:	Not reported
City:	NEW YORK
State:	NY
Zip Code:	10038
Country Code:	001
Phone:	(212) 806-8306
Phone Ext:	Not reported
Email:	Not reported
Fax Number:	Not reported
Modified By:	TRANSLAT
Date Last Modified:	3/4/2004

CITY OF N.Y. DEPT OF H.P.D. (Continued) **U003395915**

Site Id:	23010
Affiliation Type:	Mail Contact
Company Name:	H.P.D./TECHNICAL SERVICES
Contact Type:	Not reported
Contact Name:	IVAN SCHWARTZ
Address1:	75 MAIDEN LANE
Address2:	4TH FLOOR
City:	NEW YORK
State:	NY
Zip Code:	10038
Country Code:	001
Phone:	(212) 806-8037
Phone Ext:	Not reported
Email:	Not reported
Fax Number:	Not reported
Modified By:	TRANSLAT
Date Last Modified:	3/4/2004

Site Id:	23010
Affiliation Type:	On-Site Operator
Company Name:	CITY OF N.Y. DEPT OF H.P.D.
Contact Type:	Not reported
Contact Name:	JOE GRAMMANDO
Address1:	Not reported
Address2:	Not reported
City:	Not reported
State:	NN
Zip Code:	Not reported
Country Code:	001
Phone:	(718) 477-9553
Phone Ext:	Not reported
Email:	Not reported
Fax Number:	Not reported
Modified By:	TRANSLAT
Date Last Modified:	3/4/2004

Site Id:	23010
Affiliation Type:	Emergency Contact
Company Name:	H.P.D.
Contact Type:	Not reported
Contact Name:	BERNARD BROWNE
Address1:	Not reported
Address2:	Not reported
City:	Not reported
State:	NN
Zip Code:	Not reported
Country Code:	001
Phone:	(718) 477-9588
Phone Ext:	Not reported
Email:	Not reported
Fax Number:	Not reported
Modified By:	TRANSLAT
Date Last Modified:	3/4/2004

Equipment Records:

L09 - Piping Leak Detection - Exempt Suction Piping
J02 - Dispenser - Suction

CITY OF N.Y. DEPT OF H.P.D. (Continued) **U003395915**

D01 - Pipe Type - Steel/Carbon Steel/Iron
A00 - Tank Internal Protection - None
H00 - Tank Leak Detection - None
F01 - Pipe External Protection - Painted/Asphalt Coating
C03 - Pipe Location - Aboveground/Underground Combination
B01 - Tank External Protection - Painted/Asphalt Coating
G03 - Tank Secondary Containment - Vault (w/o access)
I05 - Overfill - Vent Whistle

Tank Info:

Tank Number:	1
Tank Id:	44739
Tank Location:	1
Tank Type:	Steel/Carbon Steel/Iron
Tank Status:	In Service
Tank Model:	Not reported
Pipe Model:	Not reported
Install Date:	Not reported
Capacity Gallons:	1500
Tightness Test Method:	NN
Date Test:	Not reported
Next Test Date:	Not reported
Date Tank Closed:	Not reported
Register:	True
Modified By:	TRANSLAT
Last Modified:	03/04/2004

HIST AST:

PBS Number:	2-601040
SWIS Code:	6201
Operator:	JOE GRAMMANDO
Facility Phone:	(718) 477-9553
Facility Addr2:	7 EAST 3RD STREET
Facility Type:	APARTMENT BUILDING
Emergency:	BERNARD BROWNE
Emergency Tel:	(718) 477-9588
Old PBSNO:	Not reported
Date Inspected:	Not reported
Inspector:	Not reported
Result of Inspection:	Not reported
Owner Name:	H.P.D.
Owner Address:	75 MAIDEN LANE
Owner City,St,Zip:	NEW YORK, NY 10038
Federal ID:	Not reported
Owner Tel:	(212) 806-8306
Owner Type:	Local Government
Owner Subtype:	Not reported
Mailing Contact:	IVAN SCHWARTZ
Mailing Name:	H.P.D./TECHNICAL SERVICES
Mailing Address:	75 MAIDEN LANE
Mailing Address 2:	4TH FLOOR
Mailing City,St,Zip:	NEW YORK, NY 10038
Mailing Telephone:	(212) 806-8037
Owner Mark:	First Owner
Facility Status:	1 - Active PBS facility, i.e. total capacity of the PBS tanks is greater than 1,100 gallons, regardless if Subpart 360-14 tanks exist

CITY OF N.Y. DEPT OF H.P.D. (Continued) **U003395915**

	or not at the facility.
Certification Flag:	False
Certification Date:	10/23/1992
Expiration:	10/21/1997
Renew Flag:	False
Renew Date:	Not reported
Total Capacity:	1500
FAMT:	True
Facility Screen:	No Missing Data
Owner Screen:	Minor Data Missing
Tank Screen:	No Missing Data
Dead Letter:	False
CBS Number:	Not reported
Town or City:	NEW YORK CITY
County Code:	62
Town or City Code:	01
Region:	2
Tank ID:	1
Tank Location:	ABOVEGROUND
Tank Status:	In Service
Install Date:	Not reported
Capacity (Gal):	1500
Product Stored:	NOS 1,2, OR 4 FUEL OIL
Tank Type:	Steel/carbon steel
Tank Internal:	0
Tank External:	01
Pipe Location:	Aboveground/Underground Combination
Pipe Type:	STEEL/IRON
Pipe Internal:	None
Pipe External:	01
Tank Containment:	Diking
Leak Detection:	00
Overfill Protection:	06
Dispenser Method:	Suction
Date Tested:	Not reported
Next Test Date:	Not reported
Missing Data for Tank:	No Missing Data
Date Closed:	Not reported
Test Method:	Not reported
Deleted:	False
Updated:	True
SPDES Number:	Not reported
Lat/Long:	Not reported

BN348 **CON EDISION - MH37925** **FINDS** **1007254596**
NE **EAST 4TH STREET AND LAFAYETTE** **MANIFEST** **N/A**
1/8-1/4 **NEW YORK, NY 10003**
0.247 mi.
1306 ft. **Site 4 of 5 in cluster BN**

Relative:
Higher

Actual:
42 ft.

FINDS:

Registry ID: 110017274162

Environmental Interest/Information System
RCRAInfo is a national information system that supports the Resource Conservation and Recovery Act (RCRA) program through the tracking of

CON EDISION - MH37925 (Continued) **1007254596**

events and activities related to facilities that generate, transport, and treat, store, or dispose of hazardous waste. RCRAInfo allows RCRA program staff to track the notification, permit, compliance, and corrective action activities required under RCRA.

HAZARDOUS WASTE BIENNIAL REPORTER

NY MANIFEST:

EPA ID:	NYP004093316
Country:	USA
Mailing Name:	CON EDISION - MH37925
Mailing Contact:	Not reported
Mailing Address:	Not reported
Mailing Address 2:	Not reported
Mailing City:	Not reported
Mailing State:	Not reported
Mailing Zip:	Not reported
Mailing Zip4:	Not reported
Mailing Country:	Not reported
Mailing Phone:	Not reported

NY MANIFEST:

No Manifest Records Available

BN349 **CONSOLIDATED EDISON** **MANIFEST** **S110046429**
NE **E 4TH ST AND LAFAYETTE ST** **N/A**
1/8-1/4 **NEW YORK, NY 10003**
0.247 mi.
1306 ft. **Site 5 of 5 in cluster BN**

Relative:
Higher

Actual:
42 ft.

NY MANIFEST:

EPA ID:	NYP004194312
Country:	USA
Mailing Name:	CONSOLIDATED EDISON
Mailing Contact:	CONSOLIDATED EDISON
Mailing Address:	4 IRVING PLACE RM 828
Mailing Address 2:	Not reported
Mailing City:	NEW YORK
Mailing State:	NY
Mailing Zip:	10003
Mailing Zip4:	Not reported
Mailing Country:	USA
Mailing Phone:	212-460-2808

Document ID:	Not reported
Manifest Status:	Not reported
Trans1 State ID:	NJ0000027193
Trans2 State ID:	Not reported
Generator Ship Date:	2009-09-15
Trans1 Recv Date:	2009-09-15
Trans2 Recv Date:	Not reported
TSD Site Recv Date:	2009-09-25
Part A Recv Date:	Not reported
Part B Recv Date:	Not reported
Generator EPA ID:	NYP004194312

CONSOLIDATED EDISON (Continued) **S110046429**

Trans1 EPA ID:	Not reported
Trans2 EPA ID:	Not reported
TSDF ID:	NJD002200046
Waste Code:	Not reported
Quantity:	2745.0
Units:	K - Kilograms (2.2 pounds)
Number of Containers:	1.0
Container Type:	CM - Metal boxes, cases, roll-offs
Handling Method:	L Landfill.
Specific Gravity:	1.0
Year:	2009
Manifest Tracking Num:	003536283JJK
Import Ind:	N
Export Ind:	N
Discr Quantity Ind:	Y
Discr Type Ind:	N
Discr Residue Ind:	N
Discr Partial Reject Ind:	N
Discr Full Reject Ind:	N
Manifest Ref Num:	Not reported
Alt Fac RCRA Id:	Not reported
Alt Fac Sign Date:	Not reported
Mgmt Method Type Code:	H141

Document ID:	Not reported
Manifest Status:	Not reported
Trans1 State ID:	NJ0000027193
Trans2 State ID:	Not reported
Generator Ship Date:	2009-09-16
Trans1 Recv Date:	2009-09-16
Trans2 Recv Date:	Not reported
TSD Site Recv Date:	2009-09-25
Part A Recv Date:	Not reported
Part B Recv Date:	Not reported
Generator EPA ID:	NYP004194312
Trans1 EPA ID:	Not reported
Trans2 EPA ID:	Not reported
TSDF ID:	NJD002200046
Waste Code:	Not reported
Quantity:	2618.0
Units:	K - Kilograms (2.2 pounds)
Number of Containers:	1.0
Container Type:	CM - Metal boxes, cases, roll-offs
Handling Method:	L Landfill.
Specific Gravity:	1.0
Year:	2009
Manifest Tracking Num:	001085788GBF
Import Ind:	N
Export Ind:	N
Discr Quantity Ind:	Y
Discr Type Ind:	N
Discr Residue Ind:	N
Discr Partial Reject Ind:	N
Discr Full Reject Ind:	N
Manifest Ref Num:	Not reported
Alt Fac RCRA Id:	Not reported

CONSOLIDATED EDISON (Continued) **S110046429**

Alt Fac Sign Date:	Not reported
Mgmt Method Type Code:	H141

Document ID:	Not reported
Manifest Status:	Not reported
Trans1 State ID:	NJ0000027193
Trans2 State ID:	Not reported
Generator Ship Date:	2009-09-15
Trans1 Recv Date:	2009-09-15
Trans2 Recv Date:	Not reported
TSD Site Recv Date:	2009-09-25
Part A Recv Date:	Not reported
Part B Recv Date:	Not reported
Generator EPA ID:	NYP004194312
Trans1 EPA ID:	Not reported
Trans2 EPA ID:	Not reported
TSDF ID:	NJD002200046
Waste Code:	Not reported
Quantity:	2745.0
Units:	K - Kilograms (2.2 pounds)
Number of Containers:	1.0
Container Type:	CM - Metal boxes, cases, roll-offs
Handling Method:	L Landfill.
Specific Gravity:	1.0
Year:	2009
Manifest Tracking Num:	003536283JJK
Import Ind:	N
Export Ind:	N
Discr Quantity Ind:	Y
Discr Type Ind:	N
Discr Residue Ind:	N
Discr Partial Reject Ind:	N
Discr Full Reject Ind:	N
Manifest Ref Num:	Not reported
Alt Fac RCRA Id:	Not reported
Alt Fac Sign Date:	Not reported
Mgmt Method Type Code:	H141

Document ID:	Not reported
Manifest Status:	Not reported
Trans1 State ID:	NJ0000027193
Trans2 State ID:	Not reported
Generator Ship Date:	2009-09-16
Trans1 Recv Date:	2009-09-16
Trans2 Recv Date:	Not reported
TSD Site Recv Date:	2009-09-25
Part A Recv Date:	Not reported
Part B Recv Date:	Not reported
Generator EPA ID:	NYP004194312
Trans1 EPA ID:	Not reported
Trans2 EPA ID:	Not reported
TSDF ID:	NJD002200046
Waste Code:	Not reported
Quantity:	2618.0
Units:	K - Kilograms (2.2 pounds)

CONSOLIDATED EDISON (Continued) **S110046429**

Number of Containers:	1.0
Container Type:	CM - Metal boxes, cases, roll-offs
Handling Method:	L Landfill.
Specific Gravity:	1.0
Year:	2009
Manifest Tracking Num:	001085788GBF
Import Ind:	N
Export Ind:	N
Discr Quantity Ind:	Y
Discr Type Ind:	N
Discr Residue Ind:	N
Discr Partial Reject Ind:	N
Discr Full Reject Ind:	N
Manifest Ref Num:	Not reported
Alt Fac RCRA Id:	Not reported
Alt Fac Sign Date:	Not reported
Mgmt Method Type Code:	H141

BQ350 **28-30 E 4TH ST HOUSING CORP** **HIST UST** **U000396289**
NE **28-30 EAST 4TH ST** **AST** **N/A**
1/8-1/4 **NEW YORK, NY 10003**
0.249 mi.
1314 ft. **Site 1 of 2 in cluster BQ**

Relative:
Higher

Actual:
42 ft.

HIST UST:

PBS Number:	2-189200
SPDES Number:	Not reported
Emergency Contact:	ARNEWS BUILDING CORP.
Emergency Telephone:	(212) 529-5688
Operator:	TIMOTHY SEARS
Operator Telephone:	(212) 674-0929
Owner Name:	28-30 E 4TH ST HOUSING CORP
Owner Address:	28-30 EAST 4TH ST
Owner City,St,Zip:	NEW YORK, NY 10003
Owner Telephone:	(212) 777-2000
Owner Type:	Not reported
Owner Subtype:	Not reported
Mailing Name:	C/O ANDREWS BLDG. COR.
Mailing Address:	382 LAFAYETTE STREET 3RD FLOOR
Mailing Address 2:	Not reported
Mailing City,St,Zip:	NEW YORK, NY 10003
Mailing Contact:	JUDITH KALLAS
Mailing Telephone:	(212) 529-5688
Owner Mark:	First Owner
Facility Status:	1 - Active PBS facility, i.e. total capacity of the PBS tanks is greater than 1,100 gallons, regardless if Subpart 360-14 tanks exist or not at the facility.
Facility Addr2:	28 EAST 4TH ST
SWIS ID:	6201
Old PBS Number:	Not reported
Facility Type:	APARTMENT BUILDING
Inspected Date:	Not reported
Inspector:	Not reported
Inspection Result:	Not reported
Federal ID:	Not reported
Certification Flag:	False
Certification Date:	07/22/1997
Expiration Date:	06/05/2002

28-30 E 4TH ST HOUSING CORP (Continued) **U000396289**

Renew Flag:	False
Renewal Date:	Not reported
Total Capacity:	1500
FAMT:	True
Facility Screen:	No Missing Data
Owner Screen:	Minor Data Missing
Tank Screen:	No Missing Data
Dead Letter:	False
CBS Number:	Not reported
Town or City:	NEW YORK CITY
County Code:	62
Town or City:	01
Region:	2

Tank Id:	001
Tank Location:	UNDERGROUND, VAULTED, WITH ACCESS
Tank Status:	In Service
Install Date:	Not reported
Capacity (gals):	1500
Product Stored:	NOS 1,2, OR 4 FUEL OIL
Tank Type:	Steel/carbon steel
Tank Internal:	None
Tank External:	None
Pipe Location:	Aboveground/Underground Combination
Pipe Type:	STEEL/IRON
Pipe Internal:	None
Pipe External:	None
Second Containment:	Double-Walled
Leak Detection:	None
Overfill Prot:	Vent Whistle
Dispenser:	Gravity
Date Tested:	Not reported
Next Test Date:	Not reported
Missing Data for Tank:	No Missing Data
Date Closed:	Not reported
Test Method:	Not reported
Deleted:	False
Updated:	True
Lat/long:	Not reported

AST:

Region:	STATE
DEC Region:	2
Site Status:	Active
Facility Id:	2-189200
Program Type:	PBS
UTM X:	585063.23932000005
UTM Y:	4509071.2996500004
Expiration Date:	2012/06/05

Affiliation Records:

Site Id:	5769
Affiliation Type:	Owner
Company Name:	28 E 4TH ST HOUSING CORP
Contact Type:	MANAGING AGENT
Contact Name:	DANA GORDON
Address1:	28-30 EAST 4TH ST

28-30 E 4TH ST HOUSING CORP (Continued) **U000396289**

Address2:	Not reported
City:	NEW YORK
State:	NY
Zip Code:	10003
Country Code:	001
Phone:	(212) 529-5688
Phone Ext:	Not reported
Email:	Not reported
Fax Number:	Not reported
Modified By:	KAKYER
Date Last Modified:	5/8/2007

Site Id:	5769
Affiliation Type:	Mail Contact
Company Name:	C/O ANDREWS BLDG. CORP
Contact Type:	Not reported
Contact Name:	28-30 E. 4TH ST HOUSING CORP
Address1:	666 BROADWAY
Address2:	12TH FLOOR
City:	NEW YORK
State:	NY
Zip Code:	10012
Country Code:	001
Phone:	(212) 529-5688
Phone Ext:	Not reported
Email:	Not reported
Fax Number:	Not reported
Modified By:	KAKYER
Date Last Modified:	5/8/2007

Site Id:	5769
Affiliation Type:	On-Site Operator
Company Name:	28-30 E 4TH ST HOUSING CORP
Contact Type:	Not reported
Contact Name:	ROBERT JOYNER
Address1:	Not reported
Address2:	Not reported
City:	Not reported
State:	NN
Zip Code:	Not reported
Country Code:	001
Phone:	(212) 674-0929
Phone Ext:	Not reported
Email:	Not reported
Fax Number:	Not reported
Modified By:	KAKYER
Date Last Modified:	5/8/2007

Site Id:	5769
Affiliation Type:	Emergency Contact
Company Name:	28 E 4TH ST HOUSING CORP
Contact Type:	Not reported
Contact Name:	ANDREWS BUILDING CORP.
Address1:	Not reported
Address2:	Not reported
City:	Not reported
State:	NN

28-30 E 4TH ST HOUSING CORP (Continued) **U000396289**

Zip Code:	Not reported
Country Code:	001
Phone:	(212) 529-5688
Phone Ext:	Not reported
Email:	Not reported
Fax Number:	Not reported
Modified By:	TRANSLAT
Date Last Modified:	3/4/2004

Equipment Records:

B00 - Tank External Protection - None
K00 - Spill Prevention - None
A00 - Tank Internal Protection - None
D01 - Pipe Type - Steel/Carbon Steel/Iron
J02 - Dispenser - Suction
L99 - Piping Leak Detection - Other
F00 - Pipe External Protection - None
C01 - Pipe Location - Aboveground
E00 - Piping Secondary Containment - None
H00 - Tank Leak Detection - None
G00 - Tank Secondary Containment - None
I05 - Overfill - Vent Whistle

Tank Info:

Tank Number:	001
Tank Id:	6399
Tank Location:	2
Tank Type:	Steel/Carbon Steel/Iron
Tank Status:	In Service
Tank Model:	Not reported
Pipe Model:	Not reported
Install Date:	08/22/2005
Capacity Gallons:	1500
Tightness Test Method:	NN
Date Test:	Not reported
Next Test Date:	Not reported
Date Tank Closed:	Not reported
Register:	True
Modified By:	KAKYER
Last Modified:	05/08/2007

---

351 **CONSOLIDATED EDISON** **MANIFEST** **S111157727**
ENE **OPP 9 EAST 3RD ST** **N/A**
1/8-1/4 **NEW YORK, NY 10003**
0.249 mi.
1316 ft.

Relative:
Higher

Actual:
41 ft.

NY MANIFEST:

EPA ID:	NYP004230959
Country:	USA
Mailing Name:	CONSOLIDATED EDISON
Mailing Contact:	TOM TEELING
Mailing Address:	4 IRVING PLACE RM 828
Mailing Address 2:	Not reported
Mailing City:	NEW YORK
Mailing State:	NY
Mailing Zip:	10003

CONSOLIDATED EDISON (Continued) **S111157727**

Mailing Zip4:	Not reported
Mailing Country:	USA
Mailing Phone:	212-460-3770
Document ID:	Not reported
Manifest Status:	Not reported
Trans1 State ID:	NJ0000027193
Trans2 State ID:	Not reported
Generator Ship Date:	2011-03-15
Trans1 Recv Date:	2011-03-15
Trans2 Recv Date:	Not reported
TSD Site Recv Date:	2011-03-16
Part A Recv Date:	Not reported
Part B Recv Date:	Not reported
Generator EPA ID:	NYP004230959
Trans1 EPA ID:	Not reported
Trans2 EPA ID:	Not reported
TSDF ID:	NJD002200046
Waste Code:	Not reported
Quantity:	500.0
Units:	P - Pounds
Number of Containers:	1.0
Container Type:	TT - Cargo tank, tank trucks
Handling Method:	T Chemical, physical, or biological treatment.
Specific Gravity:	1.0
Year:	2011
Manifest Tracking Num:	007660092JJK
Import Ind:	N
Export Ind:	N
Discr Quantity Ind:	N
Discr Type Ind:	N
Discr Residue Ind:	N
Discr Partial Reject Ind:	N
Discr Full Reject Ind:	N
Manifest Ref Num:	Not reported
Alt Fac RCRA Id:	Not reported
Alt Fac Sign Date:	Not reported
Mgmt Method Type Code:	H111

BQ352 **30 EAST 4TH STREET** **LTANKS** **S102672929**
NE **30 EAST 4TH STREET** **HIST LTANKS** **N/A**
1/4-1/2 **MANHATTAN, NY**
0.250 mi.
1322 ft. **Site 2 of 2 in cluster BQ**

Relative:
Higher

Actual:
42 ft.

LTANKS:

Site ID:	169169
Spill No:	9502124
Spill Date:	5/19/1995
Spill Cause:	Tank Overfill
Spill Source:	Private Dwelling
Spill Class:	Known release with minimal potential for fire or hazard. DEC Response. Willing Responsible Party. Corrective action taken.
Spill Closed Dt:	5/19/1995
Facility Addr2:	Not reported
Cleanup Ceased:	5/19/1995
Cleanup Meets Standard:	True

30 EAST 4TH STREET (Continued) **S102672929**

SWIS:	0301
Investigator:	SMMARTIN
Referred To:	Not reported
Reported to Dept:	5/19/1995
CID:	Not reported
Water Affected:	Not reported
Spill Notifier:	Responsible Party
Last Inspection:	Not reported
Recommended Penalty:	Penalty Not Recommended
UST Involvement:	False
Remediation Phase:	0
Date Entered In Computer:	5/24/1995
Spill Record Last Update:	9/30/2004
Spiller Name:	Not reported
Spiller Company:	UNKNOWN
Spiller Address:	Not reported
Spiller City,St,Zip:	NY
Spiller County:	999
Spiller Contact:	Not reported
Spiller Phone:	Not reported
Spiller Extention:	Not reported
DEC Region:	2
DER Facility ID:	142452
DEC Memo:	Prior to Sept, 2004 data translation this spill Lead_DEC Field was "MARTINKAT"
Remarks:	SIDEWALK CLEANED - SPEEDY DRY - 10 FAMILY HOME APT BUILDING

Material:

Site ID:	169169
Operable Unit ID:	1013186
Operable Unit:	01
Material ID:	367192
Material Code:	0002
Material Name:	#4 Fuel Oil
Case No.:	Not reported
Material FA:	Petroleum
Quantity:	-1
Units:	Gallons
Recovered:	No
Resource Affected:	Not reported
Oxygenate:	False

Tank Test:

Site ID:	Not reported
Spill Tank Test:	Not reported
Tank Number:	Not reported
Tank Size:	Not reported
Test Method:	Not reported
Leak Rate:	Not reported
Gross Fail:	Not reported
Modified By:	Not reported
Last Modified:	Not reported
Test Method:	Not reported

30 EAST 4TH STREET (Continued) **S102672929**

HIST LTANKS:

Region of Spill:	2
Spill Number:	9502124
Spill Date:	05/19/1995
Spill Time:	10:00
Spill Cause:	Tank Overfill
Resource Affectd:	On Land
Water Affected:	Not reported
Spill Source:	Private Dwelling
Spill Class:	Known release with minimal potential for fire or hazard. DEC Response. Willing Responsible Party. Corrective action taken.
Spill Closed Dt:	05/19/95
Cleanup Ceased:	05/19/95
Cleanup Meets Standard:	True
Investigator:	MARTINKAT
Caller Name:	Not reported
Caller Agency:	Not reported
Caller Phone:	Not reported
Caller Extension:	Not reported
Notifier Name:	Not reported
Notifier Agency:	Not reported
Notifier Phone:	Not reported
Notifier Extension:	Not reported
Reported to Department Date:	05/19/95
Reported to Department Time:	13:45
SWIS:	60
Spiller Contact:	Not reported
Spiller Phone:	Not reported
Spiller Extention:	Not reported
Spiller Name:	UNKNOWN
Spiller Address:	Not reported
Spiller City,St,Zip:	Not reported
Spiller Cleanup Date:	/ /
Facility Contact:	Not reported
Facility Phone:	Not reported
Facility Extention:	Not reported
Spill Notifier:	Responsible Party
PBS Number:	Not reported
Last Inspection:	/ /
Recommended Penalty:	Penalty Not Recommended
Enforcement Date:	/ /
Investigation Complete:	/ /
UST Involvement:	False
Date Region Sent Summary to Central Office:	/ /
Corrective Action Plan Submitted:	/ /
Date Spill Entered In Computer Data File:	05/24/95
Time Spill Entered In Computer Data File:	Not reported
Spill Record Last Update:	/ /
Is Updated:	False

Tank:

PBS Number:	Not reported
Tank Number:	Not reported
Tank Size:	Not reported
Test Method:	Not reported
Leak Rate Failed Tank:	Not reported

30 EAST 4TH STREET (Continued) **S102672929**

Gross Leak Rate: Not reported

Material:
Material Class Type: Petroleum
Quantity Spilled: -1
Unkonwn Quantity Spilled: False
Units: Gallons
Quantity Recovered: 0
Unkonwn Quantity Recovered: False
Material: #4 FUEL OIL
Class Type: #4 FUEL OIL
Times Material Entry In File: 1751
CAS Number: Not reported
Last Date: 19941205
DEC Remarks: Not reported
Spill Cause: SIDEWALK CLEANED - SPEEDY DRY - 10 FAMILY HOME APT BUILDING

BP353 **WORK SPACE INC.** **LTANKS** **S103238869**
WSW **106 SP5RING ST** **HIST LTANKS** **N/A**
1/4-1/2 **NEW YORK CITY, NY**
0.256 mi.
1352 ft. **Site 2 of 2 in cluster BP**

Relative:
Lower

Actual:
25 ft.

LTANKS:
Site ID: 85443
Spill No: 9803015
Spill Date: 6/3/1998
Spill Cause: Tank Failure
Spill Source: Institutional, Educational, Gov., Other
Spill Class: Known release with minimal potential for fire or hazard. DEC Response. Willing Responsible Party. Corrective action taken.
Spill Closed Dt: 3/3/2003
Facility Addr2: Not reported
Cleanup Ceased: Not reported
Cleanup Meets Standard: False
SWIS: 3101
Investigator: TOMASELLO
Referred To: Not reported
Reported to Dept: 6/8/1998
CID: 369
Water Affected: Not reported
Spill Notifier: Other
Last Inspection: Not reported
Recommended Penalty: Penalty Not Recommended
UST Involvement: False
Remediation Phase: 0
Date Entered In Computer: 6/8/1998
Spill Record Last Update: 3/3/2003
Spiller Name: PIERRE CLARK
Spiller Company: WORK SPACE INC.
Spiller Address: 106 SP5RING ST
Spiller City,St,Zip: NEW YORK CITY, NY
Spiller County: 001
Spiller Contact: PIERRE CLARK
Spiller Phone: (212) 334-3209
Spiller Extention: Not reported
DEC Region: 2
DER Facility ID: 78503

WORK SPACE INC. (Continued) **S103238869**

DEC Memo: Not reported
Remarks: tank failure.

Material:
Site ID: 85443
Operable Unit ID: 1063673
Operable Unit: 01
Material ID: 321335
Material Code: 0001
Material Name: #2 Fuel Oil
Case No.: Not reported
Material FA: Petroleum
Quantity: 0
Units: Gallons
Recovered: No
Resource Affected: Not reported
Oxygenate: False

Tank Test:
Site ID: Not reported
Spill Tank Test: Not reported
Tank Number: Not reported
Tank Size: Not reported
Test Method: Not reported
Leak Rate: Not reported
Gross Fail: Not reported
Modified By: Not reported
Last Modified: Not reported
Test Method: Not reported

HIST LTANKS:
Region of Spill: 2
Spill Number: 9803015
Spill Date: 06/03/1998
Spill Time: 12:00
Spill Cause: Tank Failure
Resource Affectd: On Land
Water Affected: Not reported
Spill Source: Other Non Commercial/Industrial
Spill Class: Known release with minimal potential for fire or hazard. DEC Response. Willing Responsible Party. Corrective action taken.
Spill Closed Dt: / /
Cleanup Ceased: / /
Cleanup Meets Standard: False
Investigator: TOMASELLO
Caller Name: Not reported
Caller Agency: Not reported
Caller Phone: Not reported
Caller Extension: Not reported
Notifier Name: Not reported
Notifier Agency: Not reported
Notifier Phone: Not reported
Notifier Extension: Not reported
Reported to Department Date: 06/08/98
Reported to Department Time: 10:50

WORK SPACE INC. (Continued) **S103238869**

SWIS: 62
Spiller Contact: PIERRE CLARK
Spiller Phone: (212) 334-3209
Spiller Extention: Not reported
Spiller Name: WORK SPACE INC.
Spiller Address: 106 SP5RING ST
Spiller City,St,Zip: NEW YORK CITY, NY
Spiller Cleanup Date: / /
Facility Contact: PIERRE CLARK
Facility Phone: (212) 334-3209
Facility Extention: Not reported
Spill Notifier: Other
PBS Number: Not reported
Last Inspection: / /
Recommended Penalty: Penalty Not Recommended
Enforcement Date: / /
Investigation Complete: / /
UST Involvement: False
Date Region Sent Summary to Central Office: / /
Corrective Action Plan Submitted: / /
Date Spill Entered In Computer Data File: 06/08/98
Time Spill Entered In Computer Data File: Not reported
Spill Record Last Update: 06/08/98
Is Updated: False

Tank:
PBS Number: Not reported
Tank Number: Not reported
Tank Size: Not reported
Test Method: Not reported
Leak Rate Failed Tank: Not reported
Gross Leak Rate: Not reported

Material:
Material Class Type: Petroleum
Quantity Spilled: 0
Unkonwn Quantity Spilled: False
Units: Gallons
Quantity Recovered: 0
Unkonwn Quantity Recovered: False
Material: #2 FUEL OIL
Class Type: #2 FUEL OIL
Times Material Entry In File: 24464
CAS Number: Not reported
Last Date: 19941207
DEC Remarks: Not reported
Spill Cause: tank failure.

354
West
1/4-1/2
0.259 mi.
1369 ft.

105 WOOSTER STREET — **LTANKS** **S102660635**
105 WOOSTER STREET — **HIST LTANKS** **N/A**
MANHATTAN, NY

Relative:
Lower

Actual:
19 ft.

LTANKS:

Site ID:	217084
Spill No:	9212937
Spill Date:	2/17/1993
Spill Cause:	Tank Failure
Spill Source:	Commercial/Industrial
Spill Class:	Known release with minimal potential for fire or hazard. DEC Response. Willing Responsible Party. Corrective action taken.
Spill Closed Dt:	2/10/2003
Facility Addr2:	Not reported
Cleanup Ceased:	Not reported
Cleanup Meets Standard:	False
SWIS:	3101
Investigator:	O'DOWD
Referred To:	Not reported
Reported to Dept:	2/18/1993
CID:	Not reported
Water Affected:	Not reported
Spill Notifier:	Other
Last Inspection:	Not reported
Recommended Penalty:	Penalty Not Recommended
UST Involvement:	False
Remediation Phase:	0
Date Entered In Computer:	2/18/1993
Spill Record Last Update:	2/10/2003
Spiller Name:	Not reported
Spiller Company:	SINVIN REALTY CO.
Spiller Address:	Not reported
Spiller City,St,Zip:	ZZ
Spiller County:	001
Spiller Contact:	Not reported
Spiller Phone:	Not reported
Spiller Extention:	Not reported
DEC Region:	2
DER Facility ID:	179736
DEC Memo:	Not reported
Remarks:	DURING TANK PULL CONTAMINATED SOIL DISCOVERED BENEATH TANK-LOCATED IN TANK ROOM-3" SOIL WAS PUT DOWN FOR TANK TO REST ON -WILL EXCAV P/U & DRUM-NO NAME CONTR TO HAUL AND DISPOSE

Material:

Site ID:	217084
Operable Unit ID:	979948
Operable Unit:	01
Material ID:	402757
Material Code:	0002
Material Name:	#4 Fuel Oil
Case No.:	Not reported
Material FA:	Petroleum
Quantity:	-1
Units:	Gallons
Recovered:	No
Resource Affected:	Not reported

105 WOOSTER STREET (Continued) **S102660635**

Oxygenate: False

Tank Test:
Site ID: Not reported
Spill Tank Test: Not reported
Tank Number: Not reported
Tank Size: Not reported
Test Method: Not reported
Leak Rate: Not reported
Gross Fail: Not reported
Modified By: Not reported
Last Modified: Not reported
Test Method: Not reported

HIST LTANKS:
Region of Spill: 2
Spill Number: 9212937
Spill Date: 02/17/1993
Spill Time: 18:00
Spill Cause: Tank Failure
Resource Affectd: On Land
Water Affected: Not reported
Spill Source: Other Commercial/Industrial
Spill Class: Known release with minimal potential for fire or hazard. DEC Response. Willing Responsible Party. Corrective action taken.
Spill Closed Dt: / /
Cleanup Ceased: / /
Cleanup Meets Standard: False
Investigator: O'DOWD
Caller Name: Not reported
Caller Agency: Not reported
Caller Phone: Not reported
Caller Extension: Not reported
Notifier Name: Not reported
Notifier Agency: Not reported
Notifier Phone: Not reported
Notifier Extension: Not reported
Reported to Department Date: 02/18/93
Reported to Department Time: 09:17
SWIS: 62
Spiller Contact: Not reported
Spiller Phone: Not reported
Spiller Extention: Not reported
Spiller Name: SINVIN REALTY CO.
Spiller Address: Not reported
Spiller City,St,Zip: Not reported
Spiller Cleanup Date: / /
Facility Contact: Not reported
Facility Phone: (212) 226-3000
Facility Extention: Not reported
Spill Notifier: Other
PBS Number: Not reported
Last Inspection: / /
Recommended Penalty: Penalty Not Recommended
Enforcement Date: / /

105 WOOSTER STREET (Continued) **S102660635**

Investigation Complete: / /
UST Involvement: False
Date Region Sent Summary to Central Office: / /
Corrective Action Plan Submitted: / /
Date Spill Entered In Computer Data File: 02/18/93
Time Spill Entered In Computer Data File: Not reported
Spill Record Last Update: 05/16/94
Is Updated: False

Tank:
PBS Number: Not reported
Tank Number: Not reported
Tank Size: Not reported
Test Method: Not reported
Leak Rate Failed Tank: Not reported
Gross Leak Rate: Not reported

Material:
Material Class Type: Petroleum
Quantity Spilled: -1
Unkonwn Quantity Spilled: False
Units: Gallons
Quantity Recovered: 0
Unkonwn Quantity Recovered: False
Material: #4 FUEL OIL
Class Type: #4 FUEL OIL
Times Material Entry In File: 1751
CAS Number: Not reported
Last Date: 19941205
DEC Remarks: 10/10/95: This is additional information about material spilled from the translation of the old spill file: CONATMINATED SOIL.
Spill Cause: DURING TANK PULL CONTAMINATED SOIL DISCOVERED BENEATH TANK-LOCATED IN TANK ROOM-3 SOIL WAS PUT DOWN FOR TANK TO REST ON -WILL EXCAV P/U DRUM-NO NAME CONTR TO HAUL AND DISPOSE

---

355 SPRING STREET ASSOCIATES **LTANKS U001838200**
WSW 131-137 SPRING ST **HIST LTANKS N/A**
1/4-1/2 NEW YORK, NY **HIST UST**
0.265 mi.
1399 ft.

Relative:
Lower

Actual:
19 ft.

LTANKS:
Site ID: 250009
Spill No: 9906032
Spill Date: 8/19/1999
Spill Cause: Tank Test Failure
Spill Source: Private Dwelling
Spill Class: Known release that creates potential for fire or hazard. DEC Response. Willing Responsible Party. Corrective action taken.
Spill Closed Dt: 6/9/2000
Facility Addr2: Not reported
Cleanup Ceased: Not reported
Cleanup Meets Standard: False
SWIS: 3101
Investigator: MCTIBBE
Referred To: Not reported
Reported to Dept: 8/19/1999
CID: 270

SPRING STREET ASSOCIATES (Continued) **U001838200**

Water Affected:	Not reported
Spill Notifier:	Tank Tester
Last Inspection:	Not reported
Recommended Penalty:	Penalty Not Recommended
UST Involvement:	False
Remediation Phase:	0
Date Entered In Computer:	8/19/1999
Spill Record Last Update:	6/9/2000
Spiller Name:	DAVID PUCHKOFF
Spiller Company:	SPRING STREET ASSOCIATES
Spiller Address:	131 SPRING STREET
Spiller City,St,Zip:	MANHATTAN, NY 10012-
Spiller County:	001
Spiller Contact:	LAURA BRENNAN
Spiller Phone:	(212) 906-9446
Spiller Extention:	Not reported
DEC Region:	2
DER Facility ID:	204926
DEC Memo:	Prior to Sept, 2004 data translation this spill Lead_DEC Field was "TIBBE" CONTACT FOR SPILL LOCATION IS ACTUALLY THE CONSULTANT. SEE FILE.
Remarks:	BAD CUT OUT PATCH

Material:

Site ID:	250009
Operable Unit ID:	1080483
Operable Unit:	01
Material ID:	302306
Material Code:	0001
Material Name:	#2 Fuel Oil
Case No.:	Not reported
Material FA:	Petroleum
Quantity:	0
Units:	Gallons
Recovered:	No
Resource Affected:	Not reported
Oxygenate:	False

Tank Test:

Site ID:	250009
Spill Tank Test:	1547511
Tank Number:	1
Tank Size:	2000
Test Method:	03
Leak Rate:	0
Gross Fail:	Not reported
Modified By:	Spills
Last Modified:	10/1/2004
Test Method:	Horner EZ Check I or II

HIST LTANKS:

Region of Spill:	2
Spill Number:	9906032
Spill Date:	08/19/1999
Spill Time:	16:00

SPRING STREET ASSOCIATES (Continued) **U001838200**

Spill Cause:	Tank Test Failure
Resource Affectd:	On Land
Water Affected:	Not reported
Spill Source:	Private Dwelling
Spill Class:	Known release that creates potential for fire or hazard. DEC Response. Willing Responsible Party. Corrective action taken.
Spill Closed Dt:	06/09/00
Cleanup Ceased:	/ /
Cleanup Meets Standard:	False
Investigator:	TIBBE
Caller Name:	Not reported
Caller Agency:	Not reported
Caller Phone:	Not reported
Caller Extension:	Not reported
Notifier Name:	Not reported
Notifier Agency:	Not reported
Notifier Phone:	Not reported
Notifier Extension:	Not reported
Reported to Department Date:	08/19/99
Reported to Department Time:	18:02
SWIS:	62
Spiller Contact:	LAURA BRENNAN
Spiller Phone:	(212) 906-9446
Spiller Extention:	Not reported
Spiller Name:	SPRING STREET ASSOCIATES
Spiller Address:	131 SPRING STREET
Spiller City,St,Zip:	MANHATTAN, NY 10012-
Spiller Cleanup Date:	/ /
Facility Contact:	DAVID PUCHKOFF
Facility Phone:	( ) -
Facility Extention:	Not reported
Spill Notifier:	Tank Tester
PBS Number:	Not reported
Last Inspection:	/ /
Recommended Penalty:	Penalty Not Recommended
Enforcement Date:	/ /
Investigation Complete:	/ /
UST Involvement:	False
Date Region Sent Summary to Central Office:	/ /
Corrective Action Plan Submitted:	/ /
Date Spill Entered In Computer Data File:	08/19/99
Time Spill Entered In Computer Data File:	Not reported
Spill Record Last Update:	06/09/00
Is Updated:	False

Tank:

PBS Number:	Not reported
Tank Number:	1
Tank Size:	2000
Test Method:	Horner EZ Check
Leak Rate Failed Tank:	0.00
Gross Leak Rate:	Not reported

Material:

Material Class Type:	Petroleum
Quantity Spilled:	0
Unkonwn Quantity Spilled:	False

SPRING STREET ASSOCIATES (Continued) **U001838200**

Units: Gallons
Quantity Recovered: 0
Unkonwn Quantity Recovered: False
Material: #2 FUEL OIL
Class Type: #2 FUEL OIL
Times Material Entry In File: 24464
CAS Number: Not reported
Last Date: 19941207
DEC Remarks: CONTACT FOR SPILL LOCATION IS ACTUALLY THE CONSULTANT. SEE FILE.
Spill Cause: BAD CUT OUT PATCH

HIST UST:
PBS Number: 2-400246
SPDES Number: Not reported
Emergency Contact: RICARDO HERNANDEZ
Emergency Telephone: (212) 616-1079
Operator: DAVIO PUCHKOFF
Operator Telephone: (212) 941-1441
Owner Name: SPRING ST ASSOC
Owner Address: 131 SPRING ST
Owner City,St,Zip: NY, NY 10012
Owner Telephone: (212) 941-1441
Owner Type: Corporate/Commercial
Owner Subtype: Not reported
Mailing Name: SPRING ST ASSOC
Mailing Address: 131 SPRING ST
Mailing Address 2: Not reported
Mailing City,St,Zip: NY, NY 10012
Mailing Contact: DAVID PUCHKOFF
Mailing Telephone: (212) 941-1441
Owner Mark: First Owner
Facility Status: 1 - Active PBS facility, i.e. total capacity of the PBS tanks is greater than 1,100 gallons, regardless if Subpart 360-14 tanks exist or not at the facility.
Facility Addr2: 131 SPRING ST
SWIS ID: 6201
Old PBS Number: Not reported
Facility Type: APARTMENT BUILDING
Inspected Date: Not reported
Inspector: Not reported
Inspection Result: Not reported
Federal ID: Not reported
Certification Flag: False
Certification Date: 01/16/1998
Expiration Date: 01/07/2003
Renew Flag: False
Renewal Date: Not reported
Total Capacity: 2000
FAMT: True
Facility Screen: No Missing Data
Owner Screen: Minor Data Missing
Tank Screen: Minor Data Missing
Dead Letter: False
CBS Number: Not reported
Town or City: NEW YORK CITY
County Code: 62
Town or City: 01

SPRING STREET ASSOCIATES (Continued) **U001838200**

Region: 2

Tank Id: 002
Tank Location: UNDERGROUND, VAULTED, WITH ACCESS
Tank Status: In Service
Install Date: Not reported
Capacity (gals): 2000
Product Stored: NOS 1,2, OR 4 FUEL OIL
Tank Type: Steel/carbon steel
Tank Internal: Not reported
Tank External: Not reported
Pipe Location: Not reported
Pipe Type: STEEL/IRON
Pipe Internal: Not reported
Pipe External: Not reported
Second Containment: Diking
Leak Detection: Other
Overfill Prot: Product Level Gauge
Dispenser: Suction
Date Tested: Not reported
Next Test Date: Not reported
Missing Data for Tank: Minor Data Missing
Date Closed: Not reported
Test Method: Not reported
Deleted: False
Updated: False
Lat/long: Not reported

BR356 **126TH DEPOT** **LTANKS** **S106971660**
East **24-60 2ND AVE** **N/A**
1/4-1/2 **MANHATTAN, NY**
0.270 mi.
1426 ft. **Site 1 of 2 in cluster BR**

Relative:
Lower

Actual:
40 ft.

LTANKS:
Site ID: 334066
Spill No: 0409201
Spill Date: 11/17/2004
Spill Cause: Tank Test Failure
Spill Source: Institutional, Educational, Gov., Other
Spill Class: Known release with minimal potential for fire or hazard. DEC Response. Willing Responsible Party. Corrective action taken.
Spill Closed Dt: 2/22/2005
Facility Addr2: Not reported
Cleanup Ceased: Not reported
Cleanup Meets Standard: False
SWIS: 3101
Investigator: MCTIBBE
Referred To: Not reported
Reported to Dept: 11/17/2004
CID: 444
Water Affected: Not reported
Spill Notifier: Responsible Party
Last Inspection: Not reported
Recommended Penalty: Penalty Not Recommended
UST Involvement: False
Remediation Phase: 0
Date Entered In Computer: 11/19/2004

126TH DEPOT (Continued) **S106971660**

Spill Record Last Update:	2/22/2005
Spiller Name:	PASCOE CAMAJ
Spiller Company:	126TH DEPOT
Spiller Address:	24-60 2ND AVE
Spiller City,St,Zip:	MANHATTEN, NY
Spiller County:	001
Spiller Contact:	PASCOE CAMAJ
Spiller Phone:	(718) 243-4581
Spiller Extention:	Not reported
DEC Region:	2
DER Facility ID:	269270
DEC Memo:	02-22-05: Product found in sump of diesel tanks 5&6. Primary suction line failed, secondary passed. Flex connector was replaced. Primary, secondary and sump passed testing.
Remarks:	SUNCTION LINE FOR TANKS 5 & 6 FAILED: TANK HAS BEEN LOCKED OUT AND WILL REPAIR, AND RESTEST

Material:

Site ID:	Not reported
Operable Unit ID:	Not reported
Operable Unit:	Not reported
Material ID:	Not reported
Material Code:	Not reported
Material Name:	Not reported
Case No.:	Not reported
Material FA:	Not reported
Quantity:	Not reported
Units:	Not reported
Recovered:	Not reported
Resource Affected:	Not reported
Oxygenate:	Not reported

Tank Test:

Site ID:	Not reported
Spill Tank Test:	Not reported
Tank Number:	Not reported
Tank Size:	Not reported
Test Method:	Not reported
Leak Rate:	Not reported
Gross Fail:	Not reported
Modified By:	Not reported
Last Modified:	Not reported
Test Method:	Not reported

BR357 **GAS STATION** **LTANKS** **S106703784**
East **24 SECOND AVE** **HIST LTANKS** **N/A**
1/4-1/2 **NEW YORK, NY**
0.271 mi.
1429 ft. **Site 2 of 2 in cluster BR**

Relative:
Lower

Actual:
40 ft.

LTANKS:

Site ID:	295854
Spill No:	9603385
Spill Date:	6/10/1996
Spill Cause:	Tank Overfill
Spill Source:	Gasoline Station

GAS STATION (Continued) **S106703784**

Spill Class:	Known release with minimal potential for fire or hazard. DEC Response. Willing Responsible Party. Corrective action taken.
Spill Closed Dt:	6/11/1996
Facility Addr2:	Not reported
Cleanup Ceased:	Not reported
Cleanup Meets Standard:	False
SWIS:	3101
Investigator:	KSTANG
Referred To:	Not reported
Reported to Dept:	6/11/1996
CID:	349
Water Affected:	Not reported
Spill Notifier:	Responsible Party
Last Inspection:	Not reported
Recommended Penalty:	Penalty Not Recommended
UST Involvement:	True
Remediation Phase:	0
Date Entered In Computer:	6/11/1996
Spill Record Last Update:	12/5/2003
Spiller Name:	MR LAUTH
Spiller Company:	ISLAND TRANPORTATION
Spiller Address:	299 EDISON AV
Spiller City,St,Zip:	WEST BABYLON, NY
Spiller County:	001
Spiller Contact:	Not reported
Spiller Phone:	(212) 979-7000
Spiller Extention:	Not reported
DEC Region:	2
DER Facility ID:	239422
DEC Memo:	Prior to Sept, 2004 data translation this spill Lead_DEC Field was "TANG" CALLED MR LAUTH, HE SAID SPILL HAPPEN LAST NUGHT - OVERFILL CAME OUT FROM THE STICK HOLE, SOME GOT INTO SEWER DRAIN, MOST WAS PICKED UP BY SPEEDY DRY. ALSO CLEANED UP SEWER DRAIN WITH PADS.
Remarks:	DRIVER OVERFILLED TANK - VERY SMALL AMOUNT WENT INTO DRAIN - DRAIN WAS CLEANED W/ABSORBANT PAD AND SPEEDY-DRY USED FOR CLEAN UP ON PAVEMENT

Material:

Site ID:	295854
Operable Unit ID:	1034675
Operable Unit:	01
Material ID:	349649
Material Code:	0009
Material Name:	Gasoline
Case No.:	Not reported
Material FA:	Petroleum
Quantity:	20
Units:	Gallons
Recovered:	20
Resource Affected:	Not reported
Oxygenate:	False

Tank Test:

Site ID:	Not reported
Spill Tank Test:	Not reported
Tank Number:	Not reported

GAS STATION (Continued) **S106703784**

Tank Size: Not reported
Test Method: Not reported
Leak Rate: Not reported
Gross Fail: Not reported
Modified By: Not reported
Last Modified: Not reported
Test Method: Not reported

HIST LTANKS:
Region of Spill: 2
Spill Number: 9603385
Spill Date: 06/10/1996
Spill Time: 23:00
Spill Cause: Tank Overfill
Resource Affectd: On Land
Water Affected: Not reported
Spill Source: Gas Station
Spill Class: Known release with minimal potential for fire or hazard. DEC Response. Willing Responsible Party. Corrective action taken.
Spill Closed Dt: 06/11/96
Cleanup Ceased: / /
Cleanup Meets Standard: False
Investigator: TANG
Caller Name: Not reported
Caller Agency: Not reported
Caller Phone: Not reported
Caller Extension: Not reported
Notifier Name: Not reported
Notifier Agency: Not reported
Notifier Phone: Not reported
Notifier Extension: Not reported
Reported to Department Date: 06/11/96
Reported to Department Time: 12:13
SWIS: 62
Spiller Contact: Not reported
Spiller Phone: (212) 979-7000
Spiller Extention: Not reported
Spiller Name: ISLAND TRANPORTATION
Spiller Address: 299 EDISON AV
Spiller City,St,Zip: WEST BABYLON, NY
Spiller Cleanup Date: / /
Facility Contact: MR LAUTH
Facility Phone: (718) 821-6900
Facility Extention: Not reported
Spill Notifier: Responsible Party
PBS Number: Not reported
Last Inspection: / /
Recommended Penalty: Penalty Not Recommended
Enforcement Date: / /
Investigation Complete: / /
UST Involvement: False
Date Region Sent Summary to Central Office: / /
Corrective Action Plan Submitted: / /
Date Spill Entered In Computer Data File: 06/11/96
Time Spill Entered In Computer Data File: Not reported
Spill Record Last Update: 06/28/96

GAS STATION (Continued) **S106703784**

Is Updated: False

Tank:
PBS Number: Not reported
Tank Number: Not reported
Tank Size: Not reported
Test Method: Not reported
Leak Rate Failed Tank: Not reported
Gross Leak Rate: Not reported

Material:
Material Class Type: Petroleum
Quantity Spilled: 20
Unkonwn Quantity Spilled: False
Units: Gallons
Quantity Recovered: 20
Unkonwn Quantity Recovered: False
Material: GASOLINE
Class Type: GASOLINE
Times Material Entry In File: 21329
CAS Number: Not reported
Last Date: 19940929
DEC Remarks: CALLED MR LAUTH, HE SAID SPILL HAPPEN LAST NUGHT - OVERFILL CAME OUT FROM THE STICK HOLE, SOME GOT INTO SEWER DRAIN, MOST WAS PICKED UP BY SPEEDY DRY. ALSO CLEANED UP SEWER DRAIN WITH PADS.
Spill Cause: DRIVER OVERFILLED TANK - VERY SMALL AMOUNT WENT INTO DRAIN - DRAIN WAS CLEANED W/ABSORBANT PAD AND SPEEDY-DRY USED FOR CLEAN UP ON PAVEMENT

358
NW
1/4-1/2
0.274 mi.
1445 ft.

ROADWAY/PARKING LOT **LTANKS** **S107523245**
110 BLEECKER ST **N/A**
MANHATTAN, NY

Relative:
Lower

Actual:
28 ft.

LTANKS:
Site ID: 357309
Spill No: 0511206
Spill Date: 12/26/2005
Spill Cause: Tank Failure
Spill Source: Private Dwelling
Spill Class: Possible release with minimal potential for fire or hazard or Known release with no damage. DEC Response. Willing Responsible Party. Corrective action taken.
Spill Closed Dt: 1/24/2006
Facility Addr2: Not reported
Cleanup Ceased: Not reported
Cleanup Meets Standard: False
SWIS: 3101
Investigator: SFRAHMAN
Referred To: Not reported
Reported to Dept: 12/26/2005
CID: 409
Water Affected: Not reported
Spill Notifier: Fire Department
Last Inspection: Not reported
Recommended Penalty: Penalty Not Recommended
UST Involvement: False
Remediation Phase: 0

ROADWAY/PARKING LOT (Continued) **S107523245**

Date Entered In Computer: 12/26/2005
Spill Record Last Update: 1/24/2006
Spiller Name: EDISON TORRES
Spiller Company: WASHINGTON SOUTH APARTMEN
Spiller Address: 110 BLEECKER ST
Spiller City,St,Zip: MANHATTAN, NY
Spiller County: 001
Spiller Contact: SCOTT SARNELL
Spiller Phone: (347) 203-6886
Spiller Extention: Not reported
DEC Region: 2
DER Facility ID: 307336
DEC Memo: Rahman responded to the site. Duplicate to spill #0511209
12/27/05-Sharif// I responded to the site around 5:00 PM
yesterday.There is a mobile boiler unit operated by
Easco,(718)378-3000.The tank is AST,4000 gallons.The gauge on the oil
line that goes to boiler broke and spilled unidentified amt. of #2
oil on the street that went to two Con Edison manhole.NYC FD
responded to the site and put speedy dry on the street and side walk.
Easco crews were at the site to do the residual clean up.
Remarks: OUTDOOR MOBILE TANK. SHUT DOWN TANK. SOME LEAKED INTO CON ED TRANSFORMER. 80 GAL SPILLED OUTSIDE. CLEAN UP IN PROCESS AND PUMPING INTO DRUMS WITR SPEEDY DRY.

Material:
Site ID: 357309
Operable Unit ID: 1114586
Operable Unit: 01
Material ID: 2104653
Material Code: 0001
Material Name: #2 Fuel Oil
Case No.: Not reported
Material FA: Petroleum
Quantity: 80
Units: Gallons
Recovered: No
Resource Affected: Not reported
Oxygenate: False

Tank Test:
Site ID: Not reported
Spill Tank Test: Not reported
Tank Number: Not reported
Tank Size: Not reported
Test Method: Not reported
Leak Rate: Not reported
Gross Fail: Not reported
Modified By: Not reported
Last Modified: Not reported
Test Method: Not reported

359 South 1/4-1/2 0.274 mi. 1449 ft. | **UNKNOWN RESIDENCE**
173 ELIZABETH ST
MANHATTAN, NY | **LTANKS** | **S108131277**
N/A

Relative: Lower

Actual: 39 ft.

LTANKS:

Site ID:	369117
Spill No:	0605862
Spill Date:	8/21/2006
Spill Cause:	Tank Test Failure
Spill Source:	Private Dwelling
Spill Class:	Known release with minimal potential for fire or hazard. DEC Response. Willing Responsible Party. Corrective action taken.
Spill Closed Dt:	6/11/2007
Facility Addr2:	Not reported
Cleanup Ceased:	Not reported
Cleanup Meets Standard:	False
SWIS:	3101
Investigator:	VSZHUNE
Referred To:	Not reported
Reported to Dept:	8/21/2006
CID:	409
Water Affected:	Not reported
Spill Notifier:	Tank Tester
Last Inspection:	Not reported
Recommended Penalty:	Penalty Not Recommended
UST Involvement:	False
Remediation Phase:	0
Date Entered In Computer:	8/21/2006
Spill Record Last Update:	6/11/2007
Spiller Name:	MARLIN JOESPH
Spiller Company:	UNKNOWN RESIDENCE
Spiller Address:	173 ELIZABETH ST
Spiller City,St,Zip:	MANHATTAN, NY
Spiller County:	001
Spiller Contact:	MARLIN JOESPH
Spiller Phone:	(718) 624-4842
Spiller Extention:	Not reported
DEC Region:	2
DER Facility ID:	318996
DEC Memo:	Need to trace the owner and send a TTF letter. 09/13/06 a TTF letter was sent to: 14 Spring realty LLC 251 Mulberry Street New York, NY 10012 10/17/06- I got the tank tightness test results which showed that the ullage (dry) portion failed the test and a letter from Ferrantino fuel corporation saying that a temporary 275-gallon tank was placed to supply the building with oil. The 1500 gallons above ground tank will be closed-removed. A new 1080-gallon above ground oil tank will be put in the basement by January. They said that there is no any visible sign of oil in the basement by the tank. They also said they will have a better look to determine if there is an spill when the cemented vault of the tank is broken up to removed the old tank. June 8,2007 I got a letter from Ferrantino Fuel Corporation saying upon removing the vault of the tank, we found no contamination on bricks on the ground. This case is closed
Remarks:	THE OIL HAS BEEN PUMPED OUT.

Material:

Site ID:	369117

UNKNOWN RESIDENCE (Continued) **S108131277**

Operable Unit ID:	1126965
Operable Unit:	01
Material ID:	2116533
Material Code:	0001
Material Name:	#2 Fuel Oil
Case No.:	Not reported
Material FA:	Petroleum
Quantity:	0
Units:	Gallons
Recovered:	No
Resource Affected:	Not reported
Oxygenate:	False

Tank Test:

Site ID:	369117
Spill Tank Test:	1550210
Tank Number:	1
Tank Size:	1500
Test Method:	03
Leak Rate:	0
Gross Fail:	Not reported
Modified By:	Watchdog
Last Modified:	8/21/2006
Test Method:	Horner EZ Check I or II

360
NNE
1/4-1/2
0.275 mi.
1452 ft.

Relative:
Lower

Actual:
40 ft.

704 BROADWAY **LTANKS** **S104781897**
MANHATTAN, NY **HIST LTANKS** **N/A**

LTANKS:

Site ID:	218411
Spill No:	0004513
Spill Date:	7/13/2000
Spill Cause:	Tank Test Failure
Spill Source:	Commercial/Industrial
Spill Class:	Known release that creates potential for fire or hazard. DEC Response. Willing Responsible Party. Corrective action taken.
Spill Closed Dt:	Not reported
Facility Addr2:	Not reported
Cleanup Ceased:	Not reported
Cleanup Meets Standard:	False
SWIS:	3101
Investigator:	LXZIELIN
Referred To:	Not reported
Reported to Dept:	7/14/2000
CID:	396
Water Affected:	Not reported
Spill Notifier:	Tank Tester
Last Inspection:	Not reported
Recommended Penalty:	Penalty Not Recommended
UST Involvement:	False
Remediation Phase:	1
Date Entered In Computer:	7/14/2000
Spill Record Last Update:	6/28/2010

(Continued) **S104781897**

Spiller Name:	Not reported
Spiller Company:	SAME
Spiller Address:	Not reported
Spiller City,St,Zip:	NY
Spiller County:	001
Spiller Contact:	KTR ENVIRONMENTAL
Spiller Phone:	(212) 906-9410
Spiller Extention:	Not reported
DEC Region:	2
DER Facility ID:	10498
DEC Memo:	06/08/10 - LZ Sent a TTF leter (eDocs) to Mr. Malcolm Simmons 704 Broadway Condominium 704 Broadway Avenue New York, NY 10003 Prior to Sept, 2004 data translation this spill Lead_DEC Field was "KRIMGOLD" 01/26/04 transferredf rom rommel to Austin 02/17/04: Reassigned from AUSTIN to KRIMGOLD. 10/23/06: Reassigned from S. LASDIN (Central Office) to Y. KRIMGOLD.
Remarks:	Not reported

Material:

Site ID:	218411
Operable Unit ID:	825709
Operable Unit:	01
Material ID:	566140
Material Code:	0001
Material Name:	#2 Fuel Oil
Case No.:	Not reported
Material FA:	Petroleum
Quantity:	0
Units:	Gallons
Recovered:	No
Resource Affected:	Not reported
Oxygenate:	False

Tank Test:

Site ID:	Not reported
Spill Tank Test:	Not reported
Tank Number:	Not reported
Tank Size:	Not reported
Test Method:	Not reported
Leak Rate:	Not reported
Gross Fail:	Not reported
Modified By:	Not reported
Last Modified:	Not reported
Test Method:	Not reported

HIST LTANKS:

Region of Spill:	2
Spill Number:	0004513
Spill Date:	07/13/2000
Spill Time:	11:00
Spill Cause:	Tank Test Failure
Resource Affectd:	On Land
Water Affected:	Not reported
Spill Source:	Other Commercial/Industrial
Spill Class:	Known release with minimal potential for fire or hazard. DEC Response.

(Continued) **S104781897**

Willing Responsible Party. Corrective action taken.
Spill Closed Dt: / /
Cleanup Ceased: / /
Cleanup Meets Standard: False
Investigator: ROMMEL
Caller Name: Not reported
Caller Agency: Not reported
Caller Phone: Not reported
Caller Extension: Not reported
Notifier Name: Not reported
Notifier Agency: Not reported
Notifier Phone: Not reported
Notifier Extension: Not reported
Reported to Department Date: 07/14/00
Reported to Department Time: 15:44
SWIS: 62
Spiller Contact: KTR ENVIRONMENTAL
Spiller Phone: (212) 906-9410
Spiller Extention: Not reported
Spiller Name: SAME
Spiller Address: Not reported
Spiller City,St,Zip: Not reported
Spiller Cleanup Date: / /
Facility Contact: Not reported
Facility Phone: ( ) -
Facility Extention: Not reported
Spill Notifier: Tank Tester
PBS Number: Not reported
Last Inspection: / /
Recommended Penalty: Penalty Not Recommended
Enforcement Date: / /
Investigation Complete: / /
UST Involvement: False
Date Region Sent Summary to Central Office: / /
Corrective Action Plan Submitted: / /
Date Spill Entered In Computer Data File: 07/14/00
Time Spill Entered In Computer Data File: Not reported
Spill Record Last Update: 07/17/00
Is Updated: False

Tank:
PBS Number: Not reported
Tank Number: Not reported
Tank Size: Not reported
Test Method: Not reported
Leak Rate Failed Tank: Not reported
Gross Leak Rate: Not reported

Material:
Material Class Type: Petroleum
Quantity Spilled: 0
Unkonwn Quantity Spilled: False
Units: Gallons
Quantity Recovered: 0
Unkonwn Quantity Recovered: False
Material: #2 FUEL OIL
Class Type: #2 FUEL OIL

(Continued) **S104781897**

Times Material Entry In File: 24464
CAS Number: Not reported
Last Date: 19941207
DEC Remarks: Not reported
Spill Cause: Not reported

---

361 **179 MULBERRY ST** **LTANKS** **S102672928**
South **179 MULBERRY ST** **HIST LTANKS** **N/A**
1/4-1/2 **MANHATTAN, NY**
0.287 mi.
1514 ft.

Relative:
Lower

Actual:
33 ft.

LTANKS:
Site ID: 325857
Spill No: 9502099
Spill Date: 5/1/1995
Spill Cause: Tank Overfill
Spill Source: Commercial/Industrial
Spill Class: Known release with minimal potential for fire or hazard. DEC Response. Willing Responsible Party. Corrective action taken.
Spill Closed Dt: 6/19/1995
Facility Addr2: Not reported
Cleanup Ceased: 6/19/1995
Cleanup Meets Standard: True
SWIS: 3101
Investigator: JMKRIMGO
Referred To: Not reported
Reported to Dept: 5/9/1995
CID: Not reported
Water Affected: Not reported
Spill Notifier: Responsible Party
Last Inspection: Not reported
Recommended Penalty: Penalty Not Recommended
UST Involvement: False
Remediation Phase: 0
Date Entered In Computer: 6/23/1995
Spill Record Last Update: 9/30/2004
Spiller Name: Not reported
Spiller Company: PARK LANE MANAGEMENT
Spiller Address: 117-18 QUEENS BLVD
Spiller City,St,Zip: FOREST HILLS, NY 11372
Spiller County: 001
Spiller Contact: Not reported
Spiller Phone: Not reported
Spiller Extention: Not reported
DEC Region: 2
DER Facility ID: 262490
DEC Memo: Prior to Sept, 2004 data translation this spill Lead_DEC Field was "KRIMGOLD"
Remarks: POSSIBLE TANK OVERFILL - ALSO PROBLEM WITH OIL LINE - BASEMENT FILLED WITH WATER - OIL FLOATING ON THE TOP - CASTLE OIL WILL SEDN A CREW TO PUMP OUT CONTAMINATED WATER

Material:
Site ID: 325857
Operable Unit ID: 1016521
Operable Unit: 01

179 MULBERRY ST (Continued) **S102672928**

Material ID:	367167
Material Code:	0001
Material Name:	#2 Fuel Oil
Case No.:	Not reported
Material FA:	Petroleum
Quantity:	-1
Units:	Gallons
Recovered:	No
Resource Affected:	Not reported
Oxygenate:	False

Tank Test:

Site ID:	Not reported
Spill Tank Test:	Not reported
Tank Number:	Not reported
Tank Size:	Not reported
Test Method:	Not reported
Leak Rate:	Not reported
Gross Fail:	Not reported
Modified By:	Not reported
Last Modified:	Not reported
Test Method:	Not reported

HIST LTANKS:

Region of Spill:	2
Spill Number:	9502099
Spill Date:	05/01/1995
Spill Time:	12:00
Spill Cause:	Tank Overfill
Resource Affectd:	On Land
Water Affected:	Not reported
Spill Source:	Other Commercial/Industrial
Spill Class:	Known release with minimal potential for fire or hazard. DEC Response. Willing Responsible Party. Corrective action taken.
Spill Closed Dt:	06/19/95
Cleanup Ceased:	06/19/95
Cleanup Meets Standard:	True
Investigator:	KRIMGOLD
Caller Name:	Not reported
Caller Agency:	Not reported
Caller Phone:	Not reported
Caller Extension:	Not reported
Notifier Name:	Not reported
Notifier Agency:	Not reported
Notifier Phone:	Not reported
Notifier Extension:	Not reported
Reported to Department Date:	05/09/95
Reported to Department Time:	09:18
SWIS:	62
Spiller Contact:	Not reported
Spiller Phone:	Not reported
Spiller Extention:	Not reported
Spiller Name:	PARK LANE MANAGEMENT
Spiller Address:	117-18 QUEENS BLVD
Spiller City,St,Zip:	FOREST HILLS, NY 11372

179 MULBERRY ST (Continued) **S102672928**

Spiller Cleanup Date: / /
Facility Contact: Not reported
Facility Phone: Not reported
Facility Extention: Not reported
Spill Notifier: Responsible Party
PBS Number: Not reported
Last Inspection: / /
Recommended Penalty: Penalty Not Recommended
Enforcement Date: / /
Investigation Complete: / /
UST Involvement: False
Date Region Sent Summary to Central Office: / /
Corrective Action Plan Submitted: / /
Date Spill Entered In Computer Data File: 06/23/95
Time Spill Entered In Computer Data File: Not reported
Spill Record Last Update: / /
Is Updated: False

Tank:
PBS Number: Not reported
Tank Number: Not reported
Tank Size: Not reported
Test Method: Not reported
Leak Rate Failed Tank: Not reported
Gross Leak Rate: Not reported

Material:
Material Class Type: Petroleum
Quantity Spilled: -1
Unkonwn Quantity Spilled: False
Units: Gallons
Quantity Recovered: 0
Unkonwn Quantity Recovered: False
Material: #2 FUEL OIL
Class Type: #2 FUEL OIL
Times Material Entry In File: 24464
CAS Number: Not reported
Last Date: 19941207
DEC Remarks: Not reported
Spill Cause: POSSIBLE TANK OVERFILL - ALSO PROBLEM WITH OIL LINE - BASEMENT FILLED WITH WATER - OIL FLOATING ON THE TOP - CASTLE OIL WILL SEDN A CREW TO PUMP OUT CONTAMINATED WATER

BS362 **COMMERCIAL BUILDING** **LTANKS** **S111319271**
West **145 SPRING ST** **N/A**
1/4-1/2 **NEW YORK, NY**
0.288 mi.
1520 ft. **Site 1 of 2 in cluster BS**

Relative:
Lower

Actual:
16 ft.

LTANKS:
Site ID: 458099
Spill No: 1110287
Spill Date: 11/18/2011
Spill Cause: Tank Test Failure
Spill Source: Commercial/Industrial
Spill Class: Not reported
Spill Closed Dt: 12/20/2011
Facility Addr2: Not reported

COMMERCIAL BUILDING (Continued) **S111319271**

Cleanup Ceased:	Not reported
Cleanup Meets Standard:	False
SWIS:	3101
Investigator:	BKFALVEY
Referred To:	Not reported
Reported to Dept:	11/18/2011
CID:	Not reported
Water Affected:	Not reported
Spill Notifier:	Other
Last Inspection:	Not reported
Recommended Penalty:	Penalty Not Recommended
UST Involvement:	False
Remediation Phase:	0
Date Entered In Computer:	11/18/2011
Spill Record Last Update:	12/20/2011
Spiller Name:	Not reported
Spiller Company:	RBH /LINDA MONTANEZ
Spiller Address:	Not reported
Spiller City,St,Zip:	NY
Spiller County:	999
Spiller Contact:	RBH /LINDA MONTANEZ
Spiller Phone:	(212) 685-7833
Spiller Extention:	Not reported
DEC Region:	2
DER Facility ID:	412595
DEC Memo:	Dry leak-TTF was sent out to RBH Management 16 W 36th Street New York, NY 10018(sr) 12/20/11 Yesterday, received letter from Pro Test requesting closure of this case. Vent line, fill line, and petrometer line were replaced. After lines were replaced, tank passed ttt on 12/9/11. No contamination found. No PBS Number for this site, may be because tank is 1080 gal. and used for consumption on-site. NFA. bf
Remarks:	1080 gal agt

Material:

Site ID:	458099
Operable Unit ID:	1208209
Operable Unit:	01
Material ID:	2205540
Material Code:	0001
Material Name:	#2 Fuel Oil
Case No.:	Not reported
Material FA:	Petroleum
Quantity:	Not reported
Units:	Gallons
Recovered:	Not reported
Resource Affected:	Not reported
Oxygenate:	False

Tank Test:

Site ID:	Not reported
Spill Tank Test:	Not reported
Tank Number:	Not reported
Tank Size:	Not reported
Test Method:	Not reported
Leak Rate:	Not reported
Gross Fail:	Not reported

COMMERCIAL BUILDING (Continued) **S111319271**

Modified By: Not reported
Last Modified: Not reported
Test Method: Not reported

---

363 **20 EAST 3RD STREET** **LTANKS** **S105135145**
ENE **30 EAST 3RD ST** **HIST LTANKS** **N/A**
1/4-1/2 **MANHATTEN, NY**
0.291 mi.
1534 ft.

Relative:
Lower

Actual:
39 ft.

LTANKS:

Site ID:	70393
Spill No:	0106303
Spill Date:	9/14/2001
Spill Cause:	Tank Failure
Spill Source:	Private Dwelling
Spill Class:	Known release with minimal potential for fire or hazard. DEC Response. Willing Responsible Party. Corrective action taken.
Spill Closed Dt:	8/4/2005
Facility Addr2:	Not reported
Cleanup Ceased:	Not reported
Cleanup Meets Standard:	False
SWIS:	3101
Investigator:	MDMACCAB
Referred To:	Not reported
Reported to Dept:	9/14/2001
CID:	257
Water Affected:	Not reported
Spill Notifier:	Other
Last Inspection:	Not reported
Recommended Penalty:	Penalty Not Recommended
UST Involvement:	False
Remediation Phase:	0
Date Entered In Computer:	9/14/2001
Spill Record Last Update:	8/4/2005
Spiller Name:	JEAN HUGHES
Spiller Company:	Not reported
Spiller Address:	30 EAST 3RD STREET
Spiller City,St,Zip:	MANHATTAN, NY
Spiller County:	999
Spiller Contact:	JEAN HUGHES
Spiller Phone:	(212) 475-0243
Spiller Extention:	Not reported
DEC Region:	2
DER Facility ID:	66809
DEC Memo:	An environmental contractor noted that approxomately 100 gallons of heating fuel oil spilled in the basement of this private residence. the oil was removed. Cracks were observed in the concrete floor. Seventeen cubic yards of oil contaminated concrete and debris were removed from the site. Twenety-two cubic yards of contaminated soil were excavated and removed from the site. The excavation was backfilled, a vapor barrier was placed over the soil, a new concrete floor was constructed, and the floor was sealed. Later soil borings found low-level PAH contamination below or just above the recommended soil cleanup objectives in one location. The spill was closed on August 4, 2005.
Remarks:	September 14, 2001 the resident smelled oil. Service man found AST

20 EAST 3RD STREET (Continued) **S105135145**

leaking.

Material:
Site ID: 70393
Operable Unit ID: 843218
Operable Unit: 01
Material ID: 531165
Material Code: 0001
Material Name: #2 Fuel Oil
Case No.: Not reported
Material FA: Petroleum
Quantity: 100
Units: Gallons
Recovered: No
Resource Affected: Not reported
Oxygenate: False

Tank Test:
Site ID: Not reported
Spill Tank Test: Not reported
Tank Number: Not reported
Tank Size: Not reported
Test Method: Not reported
Leak Rate: Not reported
Gross Fail: Not reported
Modified By: Not reported
Last Modified: Not reported
Test Method: Not reported

HIST LTANKS:
Region of Spill: 2
Spill Number: 0106303
Spill Date: 09/14/2001
Spill Time: 13:45
Spill Cause: Tank Failure
Resource Affectd: On Land
Water Affected: Not reported
Spill Source: Private Dwelling
Spill Class: Known release with minimal potential for fire or hazard. DEC Response. Willing Responsible Party. Corrective action taken.
Spill Closed Dt: / /
Cleanup Ceased: / /
Cleanup Meets Standard: False
Investigator: SIGONA
Caller Name: Not reported
Caller Agency: Not reported
Caller Phone: Not reported
Caller Extension: Not reported
Notifier Name: Not reported
Notifier Agency: Not reported
Notifier Phone: Not reported
Notifier Extension: Not reported
Reported to Department Date: 09/14/01
Reported to Department Time: 14:32
SWIS: 62

20 EAST 3RD STREET (Continued) **S105135145**

Spiller Contact: JEAN HUGHES
Spiller Phone: (212) 475-0243
Spiller Extention: Not reported
Spiller Name: Not reported
Spiller Address: 30 EAST 3RD ST
Spiller City,St,Zip: MANHATTEN, NY
Spiller Cleanup Date: / /
Facility Contact: JEAN HUGHES
Facility Phone: (212) 475-0243
Facility Extention: Not reported
Spill Notifier: Other
PBS Number: Not reported
Last Inspection: / /
Recommended Penalty: Penalty Not Recommended
Enforcement Date: / /
Investigation Complete: / /
UST Involvement: False
Date Region Sent Summary to Central Office: / /
Corrective Action Plan Submitted: / /
Date Spill Entered In Computer Data File: 09/14/01
Time Spill Entered In Computer Data File: Not reported
Spill Record Last Update: 11/05/01
Is Updated: False

Tank:
PBS Number: Not reported
Tank Number: Not reported
Tank Size: Not reported
Test Method: Not reported
Leak Rate Failed Tank: Not reported
Gross Leak Rate: Not reported

Material:
Material Class Type: Petroleum
Quantity Spilled: 100
Unkonwn Quantity Spilled: False
Units: Gallons
Quantity Recovered: 0
Unkonwn Quantity Recovered: True
Material: #2 FUEL OIL
Class Type: #2 FUEL OIL
Times Material Entry In File: 24464
CAS Number: Not reported
Last Date: 19941207
DEC Remarks: Milro indicates that approximately 100 gallons of 2 fuel oil was spilled from a tank failure from 2 x 275 gallon aboveground storage tanks at the Hughes residence at 30 East 3rd Street, New York, N.Y. The contractor removed and disposed of approximately 15 cubic yards of petroleum contaminated soils to address the containment and removal of an illegal discharge. The DEC is now concerned that petroleum contamination may remain following the spill cleanup because it is unclear whether all of the contamination has been effectively remediated. In order to determine whether the spill has been properly cleaned up, the DEC is requiring the installation of at least four 4) soil borings inside the basement where the spill occurred. The DEC isrequiring that borings be recorded by a hydro-geologist showing the location and depth of each boring on a scaled site diagram. All soil samples must collected from site soils beneath the area which has already been excavated and backfilled. Thisis

20 EAST 3RD STREET (Continued) **S105135145**

necessary to show whether any contaminated soils exist below the depth of the excavation by the spill cleanup contractor. The soil samples must be submitted to a New York State Department of Health Certified Laboratory, and analy ed for volatileorganic compounds VOC) and semi-volatile organic compounds SVOC) using EPA Test Methods 8021 and 8270, testing soils for total concentrations.

Spill Cause: caller got a call that customer smelled oil service man found tank leaking

---

364 WNW 1/4-1/2 0.298 mi. 1576 ft. **APARTMENT BUILDING** **LTANKS** **S107410739**
159 PRINCE STREET **N/A**
NEW YORK, NY

Relative: Lower

Actual: 18 ft.

LTANKS:

Site ID:	353498
Spill No:	0507990
Spill Date:	10/3/2005
Spill Cause:	Tank Test Failure
Spill Source:	Private Dwelling
Spill Class:	Not reported
Spill Closed Dt:	9/25/2006
Facility Addr2:	Not reported
Cleanup Ceased:	Not reported
Cleanup Meets Standard:	False
SWIS:	3101
Investigator:	rvketani
Referred To:	Not reported
Reported to Dept:	10/4/2005
CID:	408
Water Affected:	Not reported
Spill Notifier:	Tank Tester
Last Inspection:	Not reported
Recommended Penalty:	Penalty Not Recommended
UST Involvement:	False
Remediation Phase:	0
Date Entered In Computer:	10/4/2005
Spill Record Last Update:	9/25/2006
Spiller Name:	CHRIS LEAHY
Spiller Company:	APARTMENT BUILDING
Spiller Address:	159 PRINCE STREET
Spiller City,St,Zip:	NEW YORK, NY
Spiller County:	001
Spiller Contact:	CHRIS LEAHY
Spiller Phone:	(212) 777-8838
Spiller Extention:	Not reported
DEC Region:	2
DER Facility ID:	300837
DEC Memo:	10/05/04-Vought-Spoke with Jim Melnick and owner was not sure if he wanted to abandon, remove tank or leave it in place. If tank passes test he will leave it in place for possible future use. ProTest will reseal manhole, plug vent and retest. Vought sent out TTF letter to owner on PBS also requiring submission of updated PBS registration. 10/13/05-Vought-Received both copies of TTF returned to sender as "attempted -not known unable to forward. Addresses on letters were: Noel Torsi 114 Waverly Place New York, NY 10011 and Chris Leahy 159 Prince Street New York, NY 10012. Vought called Leahy for correct address and received address from secretary and sent out new TTF letter to: Christopher Leahy 636 11th Avenue New York, NY 10036

APARTMENT BUILDING (Continued) **S107410739**

10/21/05-Vought-Received message from Chris Leahy that source of failure was broken air release valve that will be replaced and tank will be retested. Report will be submitted to DEC. 05/17/06-Vought-Spill transferred from DEC Vought to DEC Ketani as per DEC Austin. 6/14/06 - Raphael Ketani. I tried to reach Mr. Leahy (lay-hee) at (212) 777-8838, but could only leave a voice message. There are 2 tanks on the property, but I could not find a PBS case. Mr. Melnick of Protest (631) 321-4670 had done the first tank test. 6/15/06 - Raphael Ketani. Mr. Leahy called me back. He said the PBS case is 2-339059. I checked the number and found both a 1500 and 2000 gallon tank listed. I told Mr. Leahy that I needed a revised PBS application, the successful test results for the 2000 gal. tank, a letter describing the removal of the 1500 gal. tank, and a cover letter from Protest stating that there was no oil spill, no impact to drains or the environment. He said he would get me these documents. 7/28/06 - Raphael Ketani. I spoke to Mr. Leahy and asked him for the revised PBS and the cover letter describing the incident, repairs, and that no drains or the environment were impacted. He said that he thought these documents were sent, but he will see to it that they are sent very shortly. 7/31/06 - Raphael Ketani. I received the FAXed 2000 gal. tank test report from Pro Test. The tank passed. However, I have not received the revised PBS. I left a message for Mr. Leddy of Pro Test and Mr. Leahy, the landlord. Mr. Leahy told me that a 1100 gal. tank was removed by Petroleum Tank Cleaners and that there is only a 2000 gal. on site, NOT a manifolded 2000/2200 gal. system. He said that even the Fire Department had the wrong tank size a while ago. He said the PBS form hasn't come back from the expediter, yet. He said he will send the revised PBS AND the report regarding the end point samples that were taken in the vicinity of the removed 1000 gal. tank. He said the end point samples were clean. 8/17/06 - Raphael Ketani. I tried to reach Mr. Leahy, but could only leave a message. 8/30/06 - Raphael Ketani. I tried to reach Mr. Leahy, but could only leave a message. 8/31/06 - Raphael Ketani. I received a call from Jessinia of Edgemont Realty (212) 228-6757 - the expeditor. She said that she had an affadavit for the removed tank (1080 gals.) and a check for renewal of the registration of the 2000 gal. tank. She asked who she should send it to. I told her to send it to me and I will walk it over to Nick Lombardo in the PBS Unit. She said she spoke to Mr. Lombardo and she said that he told her just to send the affadavit and the check for the renewal. I spoke to Mr. Lombardo and he said he recalled the conversation with Jessinia and he showed me a FAXed PBS registration form with the removal of the 1080 gal. tank and renewal of the 2000 gal. tank. He said he is just waiting for the originial PBS form, the affadavit and the check. 9/25/06 - Raphael Ketani. I received a call from Jessina inquiring whether the DEC had received all of the paperwork for the site. I told her I had the cover letter explaining what triggered the spill case. I told her I had to check with Mr. Lombardo of the PBS Unit to see whether he had received all of the necessary paperwork and the check. Mr. Lombardo told me that he must have received everything as Albany DER issued a certificate for the tank registration. I told her that the DEC had received all of the necessary paperwork. Based upon receipt of the revised PBS registration, the affadavit, the check, and the passing tank test results, I am closing the spill case.

Remarks: Not reported

APARTMENT BUILDING (Continued) **S107410739**

Material:

Site ID:	353498
Operable Unit ID:	1110958
Operable Unit:	01
Material ID:	2100997
Material Code:	0001
Material Name:	#2 Fuel Oil
Case No.:	Not reported
Material FA:	Petroleum
Quantity:	0
Units:	Gallons
Recovered:	No
Resource Affected:	Not reported
Oxygenate:	False

Tank Test:

Site ID:	353498
Spill Tank Test:	1549358
Tank Number:	1
Tank Size:	2200
Test Method:	03
Leak Rate:	0
Gross Fail:	Not reported
Modified By:	Watchdog
Last Modified:	10/4/2005
Test Method:	Horner EZ Check I or II
Site ID:	353498
Spill Tank Test:	1549359
Tank Number:	2
Tank Size:	1000
Test Method:	03
Leak Rate:	0
Gross Fail:	Not reported
Modified By:	Watchdog
Last Modified:	10/4/2005
Test Method:	Horner EZ Check I or II

BT365 **NATIVITY PARISH** **LTANKS** **S103238331**
East **44 SECOND AVENUE** **HIST LTANKS** **N/A**
1/4-1/2 **MANHATTAN, NY**
0.302 mi.
1592 ft. **Site 1 of 2 in cluster BT**

Relative:
Lower

Actual:
39 ft.

LTANKS:

Site ID:	214063
Spill No:	9801146
Spill Date:	4/20/1998
Spill Cause:	Tank Test Failure
Spill Source:	Institutional, Educational, Gov., Other
Spill Class:	Known release that creates potential for fire or hazard. DEC Response. Willing Responsible Party. Corrective action taken.
Spill Closed Dt:	3/3/2003
Facility Addr2:	Not reported
Cleanup Ceased:	Not reported
Cleanup Meets Standard:	False
SWIS:	3101

NATIVITY PARISH (Continued) **S103238331**

Investigator:	ADMIN. CLOSED
Referred To:	Not reported
Reported to Dept:	4/27/1998
CID:	266
Water Affected:	Not reported
Spill Notifier:	Tank Tester
Last Inspection:	Not reported
Recommended Penalty:	Penalty Not Recommended
UST Involvement:	False
Remediation Phase:	0
Date Entered In Computer:	4/27/1998
Spill Record Last Update:	3/5/2003
Spiller Name:	FATHER ANTHONY ARACICH
Spiller Company:	NATIVITY PARISH
Spiller Address:	44 SECOND AVENUE
Spiller City,St,Zip:	NEW YORK, NY
Spiller County:	001
Spiller Contact:	FATHER ANTHONY ARACICH
Spiller Phone:	(212) 674-8590
Spiller Extention:	20
DEC Region:	2
DER Facility ID:	177348
DEC Memo:	Not reported
Remarks:	FURTHER ACTION TO FOLLOW. CLOSED DUE TO LACK OF ANY RECENT INFO - DOES NOT MEET ANY CLEANUP REQUIREMENTS.

Material:

Site ID:	214063
Operable Unit ID:	1058617
Operable Unit:	01
Material ID:	556196
Material Code:	0001
Material Name:	#2 Fuel Oil
Case No.:	Not reported
Material FA:	Petroleum
Quantity:	0
Units:	Gallons
Recovered:	No
Resource Affected:	Not reported
Oxygenate:	False

Tank Test:

Site ID:	214063
Spill Tank Test:	1545825
Tank Number:	Not reported
Tank Size:	1500
Test Method:	03
Leak Rate:	0
Gross Fail:	F
Modified By:	Spills
Last Modified:	10/1/2004
Test Method:	Horner EZ Check I or II

HIST LTANKS:

Region of Spill:	2

NATIVITY PARISH (Continued) **S103238331**

Spill Number:	9801146
Spill Date:	04/20/1998
Spill Time:	14:30
Spill Cause:	Tank Test Failure
Resource Affectd:	On Land
Water Affected:	Not reported
Spill Source:	Other Non Commercial/Industrial
Spill Class:	Known release that creates potential for fire or hazard. DEC Response. Willing Responsible Party. Corrective action taken.
Spill Closed Dt:	/ /
Cleanup Ceased:	/ /
Cleanup Meets Standard:	False
Investigator:	O'DOWD
Caller Name:	Not reported
Caller Agency:	Not reported
Caller Phone:	Not reported
Caller Extension:	Not reported
Notifier Name:	Not reported
Notifier Agency:	Not reported
Notifier Phone:	Not reported
Notifier Extension:	Not reported
Reported to Department Date:	04/27/98
Reported to Department Time:	11:29
SWIS:	62
Spiller Contact:	FATHER ANTHONY ARACICH
Spiller Phone:	(212) 674-8590
Spiller Extention:	20
Spiller Name:	NATIVITY PARISH
Spiller Address:	44 SECOND AVENUE
Spiller City,St,Zip:	NEW YORK, NY
Spiller Cleanup Date:	/ /
Facility Contact:	FATHER ANTHONY ARACICH
Facility Phone:	(212) 674-8590
Facility Extention:	20
Spill Notifier:	Tank Tester
PBS Number:	2-055786
Last Inspection:	/ /
Recommended Penalty:	Penalty Not Recommended
Enforcement Date:	/ /
Investigation Complete:	/ /
UST Involvement:	False
Date Region Sent Summary to Central Office:	/ /
Corrective Action Plan Submitted:	/ /
Date Spill Entered In Computer Data File:	04/27/98
Time Spill Entered In Computer Data File:	Not reported
Spill Record Last Update:	04/28/98
Is Updated:	False

Tank:

PBS Number:	Not reported
Tank Number:	Not reported
Tank Size:	1500
Test Method:	Horner EZ Check
Leak Rate Failed Tank:	0.00
Gross Leak Rate:	Talk Test Failures only pass or fail

Material:

NATIVITY PARISH (Continued) **S103238331**

Material Class Type: Petroleum
Quantity Spilled: 0
Unkonwn Quantity Spilled: True
Units: Gallons
Quantity Recovered: 0
Unkonwn Quantity Recovered: True
Material: #2 FUEL OIL
Class Type: #2 FUEL OIL
Times Material Entry In File: 24464
CAS Number: Not reported
Last Date: 19941207
DEC Remarks: Not reported
Spill Cause: FURTHER ACTION TO FOLLOW.

BU366 **183 CHRYSTIE STREET** **LTANKS** **S103239018**
SE **183 CHRYSTIE STREET** **HIST LTANKS** **N/A**
1/4-1/2 **MANHATTAN, NY** **E DESIGNATION**
0.304 mi.
1603 ft. **Site 1 of 2 in cluster BU**

Relative:
Higher

Actual:
41 ft.

LTANKS:
Site ID: 219442
Spill No: 9510876
Spill Date: 11/29/1995
Spill Cause: Tank Overfill
Spill Source: Private Dwelling
Spill Class: Known release with minimal potential for fire or hazard. DEC Response. Willing Responsible Party. Corrective action taken.
Spill Closed Dt: 11/29/1995
Facility Addr2: Not reported
Cleanup Ceased: Not reported
Cleanup Meets Standard: False
SWIS: 3101
Investigator: KSTANG
Referred To: Not reported
Reported to Dept: 11/29/1995
CID: 205
Water Affected: Not reported
Spill Notifier: Responsible Party
Last Inspection: Not reported
Recommended Penalty: Penalty Not Recommended
UST Involvement: False
Remediation Phase: 0
Date Entered In Computer: 11/29/1995
Spill Record Last Update: 4/24/2002
Spiller Name: Not reported
Spiller Company: BAERENKLAU FUEL OIL
Spiller Address: 740 JAMAICA AVE
Spiller City,St,Zip: QUEENS, NY
Spiller County: 001
Spiller Contact: STANDARD TIN SMITHS
Spiller Phone: (212) 674-2240
Spiller Extention: Not reported
DEC Region: 2
DER Facility ID: 181475
DEC Memo: Prior to Sept, 2004 data translation this spill Lead_DEC Field was "TANG"
Remarks: CUSTOMER ORDERED 400 GALS AND STARTED TO SPILL AFTER 360 GALS.

183 CHRYSTIE STREET (Continued) **S103239018**

Material:

Site ID:	219442
Operable Unit ID:	1021411
Operable Unit:	01
Material ID:	358229
Material Code:	0001
Material Name:	#2 Fuel Oil
Case No.:	Not reported
Material FA:	Petroleum
Quantity:	1
Units:	Gallons
Recovered:	Yes
Resource Affected:	Not reported
Oxygenate:	False

Tank Test:

Site ID:	Not reported
Spill Tank Test:	Not reported
Tank Number:	Not reported
Tank Size:	Not reported
Test Method:	Not reported
Leak Rate:	Not reported
Gross Fail:	Not reported
Modified By:	Not reported
Last Modified:	Not reported
Test Method:	Not reported

HIST LTANKS:

Region of Spill:	2
Spill Number:	9510876
Spill Date:	11/29/1995
Spill Time:	09:45
Spill Cause:	Tank Overfill
Resource Affectd:	On Land
Water Affected:	Not reported
Spill Source:	Private Dwelling
Spill Class:	Known release with minimal potential for fire or hazard. DEC Response. Willing Responsible Party. Corrective action taken.
Spill Closed Dt:	11/29/95
Cleanup Ceased:	/ /
Cleanup Meets Standard:	False
Investigator:	TANG
Caller Name:	Not reported
Caller Agency:	Not reported
Caller Phone:	Not reported
Caller Extension:	Not reported
Notifier Name:	Not reported
Notifier Agency:	Not reported
Notifier Phone:	Not reported
Notifier Extension:	Not reported
Reported to Department Date:	11/29/95
Reported to Department Time:	11:06
SWIS:	62
Spiller Contact:	STANDARD TIN SMITHS
Spiller Phone:	(212) 674-2240

183 CHRYSTIE STREET (Continued) **S103239018**

Spiller Extention: Not reported
Spiller Name: BAERENKLAU FUEL OIL
Spiller Address: 740 JAMAICA AVE
Spiller City,St,Zip: QUEENS, NY
Spiller Cleanup Date: / /
Facility Contact: Not reported
Facility Phone: Not reported
Facility Extention: Not reported
Spill Notifier: Responsible Party
PBS Number: Not reported
Last Inspection: / /
Recommended Penalty: Penalty Not Recommended
Enforcement Date: / /
Investigation Complete: / /
UST Involvement: False
Date Region Sent Summary to Central Office: / /
Corrective Action Plan Submitted: / /
Date Spill Entered In Computer Data File: 11/29/95
Time Spill Entered In Computer Data File: Not reported
Spill Record Last Update: 11/30/95
Is Updated: False

Tank:
PBS Number: Not reported
Tank Number: Not reported
Tank Size: Not reported
Test Method: Not reported
Leak Rate Failed Tank: Not reported
Gross Leak Rate: Not reported

Material:
Material Class Type: Petroleum
Quantity Spilled: 1
Unkonwn Quantity Spilled: False
Units: Gallons
Quantity Recovered: 1
Unkonwn Quantity Recovered: False
Material: #2 FUEL OIL
Class Type: #2 FUEL OIL
Times Material Entry In File: 24464
CAS Number: Not reported
Last Date: 19941207
DEC Remarks: Not reported
Spill Cause: CUSTOMER ORDERED 400 GALS AND STARTED TO SPILL AFTER 360 GALS.

E DESIGNATION:
Tax Lot(s): 35
E-No: E-216
Effective Date: 11/19/2008
Satisfaction Date: Not reported
Ceqr Number: 07DCP078M
Ulurp Number: 080397ZMM
Zoning Map No: 12c
Description: Window Wall Attenuation & Alternate Ventilation
Borough Code: MN
Community District: 103
Census Tract: 36.01

183 CHRYSTIE STREET (Continued) **S103239018**

Census Block:	3002
School District:	01
City Council District:	01
Fire Company:	L020
Health Area:	14
Police Precinct:	005
Zone District 1:	C6-1
Zone District 2:	Not reported
Commercial Overlay1:	Not reported
Commercial Overlay2:	Not reported
Special Purpose District1:	Not reported
Special Purpose District2:	Not reported
All Components1:	C6-1
All Components2:	Not reported
Split Boundary Indicator:	N
Building Class:	E9
Land Use Category:	06
Number of Easements:	0
Owner, Type of Code:	Not reported
Owner Name:	FISHKIND & COMPANY, L
Lot Area:	000004875
Total Building Floor Area:	00000009600
Commercial Floor Area:	00000009600
Office Floor Area:	00000000000
Retail Floor Area:	00000000000
Garage Floor Area:	00000000000
Storage Floor Area:	00000009600
Factory Floor Area:	00000000000
Other Floor Area:	00000000000
Floor Area,Total Bld Source Code:	7
Number of Buildings:	00001
Number of Floors:	002.00
Residential Units:	00000
Non and Residential Units:	00002
Lot Frontage:	0050.00
Lot Depth:	0099.33
Building Frontage:	0050.00
Building Depth:	0097.00
Proximity Code:	3
Irregular Lot Code:	Y
Lot Type:	5
Basement Type Grade:	5
Land Assessed Value:	00000180000
Total Assessed Value:	00000303750
Land Exempt Value:	00000000000
Total Exempt Value:	00000000000
Year Built:	1900
Year Built Code:	E
Year Altered1:	1947
Year Altered2:	0000
Historic District Name:	Not reported
Landmark Name:	Not reported
Built Floor Area Ratio-Far:	0001.97
Maximum Allowable Far:	6.00
Borough Code:	1
Borough Tax Block And Lot:	1004260035
Condominium Number:	00000

183 CHRYSTIE STREET (Continued) **S103239018**

Census Tract 2:	003601
X Coordinate:	0986362
Y Coordinate:	0202222
Zoning Map:	12C
Sanborn Map:	102 001
Tax Map:	10204
E Designation No:	Not reported
Date of RPAD Data:	11/2005
Date of DCAS Data:	01/2006
Date of Zoning Data:	11/2005
Date of Major Property Data:	11/2005
Date of Landmark Data:	12/2005
Date of Base Map Data:	01/2006
Date of Mass Appraisal Data:	11/2005
Date of Political and Adm Data:	08/2005
Pluto-Base Map Indicator:	1

BU367 **183 CHRISTIE STREET** **LTANKS** **S106703765**
SE **183 CHRISTIE STREET** **HIST LTANKS** **N/A**
1/4-1/2 **NYC, NY**
0.304 mi.
1603 ft. **Site 2 of 2 in cluster BU**

Relative:
Higher

Actual:
41 ft.

LTANKS:

Site ID:	219443
Spill No:	9512158
Spill Date:	12/28/1995
Spill Cause:	Tank Overfill
Spill Source:	Private Dwelling
Spill Class:	Known release with minimal potential for fire or hazard. DEC Response. Willing Responsible Party. Corrective action taken.
Spill Closed Dt:	11/22/1996
Facility Addr2:	Not reported
Cleanup Ceased:	Not reported
Cleanup Meets Standard:	False
SWIS:	3101
Investigator:	MCTIBBE
Referred To:	Not reported
Reported to Dept:	12/28/1995
CID:	216
Water Affected:	Not reported
Spill Notifier:	Responsible Party
Last Inspection:	Not reported
Recommended Penalty:	Penalty Not Recommended
UST Involvement:	False
Remediation Phase:	0
Date Entered In Computer:	12/28/1995
Spill Record Last Update:	4/24/2002
Spiller Name:	FRANK ODONNEL
Spiller Company:	BAERENKLAU
Spiller Address:	740 JAMAICA AVENUE
Spiller City,St,Zip:	BROOKLYN, NY 11208-
Spiller County:	001
Spiller Contact:	STANDARD TINSMITH SUPPLY
Spiller Phone:	(212) 674-2240
Spiller Extention:	Not reported
DEC Region:	2
DER Facility ID:	280598

183 CHRISTIE STREET (Continued) **S106703765**

DEC Memo: Prior to Sept, 2004 data translation this spill Lead_DEC Field was "TIBBE" 30 OR 40 GALLONS - FD ON SCENE - SPOKE TO ERIK AT TINSMITH SUPPLY, SPILL IN DRIVEWAY, ON C0ONCRETE, THRU VENT - OIL CO HAD ONLY 8 BAGS O FSPEEDY DRY - FD CLOSED STREET, WILL NOT LET THEM LEAVE UNTIL CLEAN - LEFT # IF THEY NEED TO CALL. CLEANED BY RP. HANDLED BY FD.
Remarks: SMALL SPILL AT A SMALL APARTMENT BUILDING AREA WAS CLEANED UP BY CALLERS COMPANY

Material:
Site ID: 219443
Operable Unit ID: 1026375
Operable Unit: 01
Material ID: 359471
Material Code: 0001
Material Name: #2 Fuel Oil
Case No.: Not reported
Material FA: Petroleum
Quantity: 30
Units: Gallons
Recovered: 30
Resource Affected: Not reported
Oxygenate: False

Tank Test:
Site ID: Not reported
Spill Tank Test: Not reported
Tank Number: Not reported
Tank Size: Not reported
Test Method: Not reported
Leak Rate: Not reported
Gross Fail: Not reported
Modified By: Not reported
Last Modified: Not reported
Test Method: Not reported

HIST LTANKS:
Region of Spill: 2
Spill Number: 9512158
Spill Date: 12/28/1995
Spill Time: 09:00
Spill Cause: Tank Overfill
Resource Affectd: On Land
Water Affected: Not reported
Spill Source: Private Dwelling
Spill Class: Known release with minimal potential for fire or hazard. DEC Response. Willing Responsible Party. Corrective action taken.
Spill Closed Dt: 11/22/96
Cleanup Ceased: / /
Cleanup Meets Standard: False
Investigator: TIBBE
Caller Name: Not reported
Caller Agency: Not reported
Caller Phone: Not reported
Caller Extension: Not reported

183 CHRISTIE STREET (Continued) **S106703765**

Notifier Name: Not reported
Notifier Agency: Not reported
Notifier Phone: Not reported
Notifier Extension: Not reported
Reported to Department Date: 12/28/95
Reported to Department Time: 09:15
SWIS: 62
Spiller Contact: STANDARD TINSMITH SUPPLY
Spiller Phone: (212) 674-2240
Spiller Extention: Not reported
Spiller Name: BAERENKLAU
Spiller Address: 740 JAMAICA AVENUE
Spiller City,St,Zip: BROOKLYN, NY 11208-
Spiller Cleanup Date: / /
Facility Contact: FRANK ODONNEL
Facility Phone: (718) 647-4200
Facility Extention: Not reported
Spill Notifier: Responsible Party
PBS Number: Not reported
Last Inspection: / /
Recommended Penalty: Penalty Not Recommended
Enforcement Date: / /
Investigation Complete: / /
UST Involvement: False
Date Region Sent Summary to Central Office: / /
Corrective Action Plan Submitted: / /
Date Spill Entered In Computer Data File: 12/28/95
Time Spill Entered In Computer Data File: Not reported
Spill Record Last Update: 01/26/98
Is Updated: False

Tank:
PBS Number: Not reported
Tank Number: Not reported
Tank Size: Not reported
Test Method: Not reported
Leak Rate Failed Tank: Not reported
Gross Leak Rate: Not reported

Material:
Material Class Type: Petroleum
Quantity Spilled: 30
Unkonwn Quantity Spilled: False
Units: Gallons
Quantity Recovered: 30
Unkonwn Quantity Recovered: False
Material: #2 FUEL OIL
Class Type: #2 FUEL OIL
Times Material Entry In File: 24464
CAS Number: Not reported
Last Date: 19941207
DEC Remarks: 30 OR 40 GALLONS - FD ON SCENE - SPOKE TO ERIK AT TINSMITH SUPPLY, SPILL IN DRIVEWAY, ON C0ONCRETE, THRU VENT - OIL CO HAD ONLY 8 BAGS O FSPEEDY DRY - FD CLOSED STREET, WILL NOT LET THEM LEAVE UNTIL CLEAN - LEFT IF THEY NEED TO CALL. CLEANED BY RP.HANDLED BY FD.
Spill Cause: SMALL SPILL AT A SMALL APARTMENT BUILDING AREA WAS CLEANED UP BY CALLERS COMPANY

BT368 **CLOSED-LACKOF RECENT INFO** **LTANKS** **S104275487**
East **49 SOUTH 2ND STREET** **HIST LTANKS** **N/A**
1/4-1/2 **NEW YORK CITY, NY**
0.304 mi.
1604 ft. **Site 2 of 2 in cluster BT**

Relative:
Lower

Actual:
39 ft.

LTANKS:

Site ID:	73688
Spill No:	8807845
Spill Date:	12/27/1988
Spill Cause:	Tank Test Failure
Spill Source:	Commercial/Industrial
Spill Class:	Known release with minimal potential for fire or hazard. DEC Response. Willing Responsible Party. Corrective action taken.
Spill Closed Dt:	3/14/2003
Facility Addr2:	Not reported
Cleanup Ceased:	Not reported
Cleanup Meets Standard:	False
SWIS:	2401
Investigator:	ADMIN. CLOSED
Referred To:	Not reported
Reported to Dept:	12/27/1988
CID:	Not reported
Water Affected:	Not reported
Spill Notifier:	Tank Tester
Last Inspection:	Not reported
Recommended Penalty:	Penalty Not Recommended
UST Involvement:	False
Remediation Phase:	0
Date Entered In Computer:	12/30/1988
Spill Record Last Update:	3/14/2003
Spiller Name:	Not reported
Spiller Company:	Not reported
Spiller Address:	Not reported
Spiller City,St,Zip:	***Update***, ZZ
Spiller County:	001
Spiller Contact:	Not reported
Spiller Phone:	Not reported
Spiller Extention:	Not reported
DEC Region:	2
DER Facility ID:	69330
DEC Memo:	Not reported
Remarks:	3K TANK FAILED TEST WITH A LEAK RATE OF -.593GPH, WILL REPAIR AND RETEST. CLOSED DUE TO LACK OF ANY RECENT INFO - DOES NOT MEET ANY CLEANUP REQUIREMENTS.

Material:

Site ID:	73688
Operable Unit ID:	923322
Operable Unit:	01
Material ID:	452621
Material Code:	0066A
Material Name:	UNKNOWN PETROLEUM
Case No.:	Not reported
Material FA:	Petroleum
Quantity:	-1
Units:	Pounds
Recovered:	No
Resource Affected:	Not reported

CLOSED-LACKOF RECENT INFO (Continued) **S104275487**

Oxygenate: False

Tank Test:
Site ID: 73688
Spill Tank Test: 1535041
Tank Number: Not reported
Tank Size: 0
Test Method: 00
Leak Rate: 0
Gross Fail: Not reported
Modified By: Spills
Last Modified: 10/1/2004
Test Method: Unknown

Site ID: 265300
Spill No: 8706162
Spill Date: 10/21/1987
Spill Cause: Tank Test Failure
Spill Source: Commercial/Industrial
Spill Class: Known release that creates a file or hazard. DEC Response. Willing Responsible Party. Corrective action taken.
Spill Closed Dt: 3/13/2003
Facility Addr2: Not reported
Cleanup Ceased: Not reported
Cleanup Meets Standard: False
SWIS: 2401
Investigator: ADMIN. CLOSED
Referred To: Not reported
Reported to Dept: 10/21/1987
CID: Not reported
Water Affected: Not reported
Spill Notifier: Tank Tester
Last Inspection: Not reported
Recommended Penalty: Penalty Not Recommended
UST Involvement: True
Remediation Phase: 0
Date Entered In Computer: 10/26/1987
Spill Record Last Update: 3/18/2003
Spiller Name: Not reported
Spiller Company: AMSTAR
Spiller Address: 49 SOUTH 2ND ST.
Spiller City,St,Zip: BROOKLYN, NY
Spiller County: 001
Spiller Contact: Not reported
Spiller Phone: Not reported
Spiller Extention: Not reported
DEC Region: 2
DER Facility ID: 216185
DEC Memo: Not reported
Remarks: (2) 5.5K TANKS FAILED TEST WITH A LEAK RATE OF -.1863G/HR. WILL EXCAVATE, ISOLATE, AND RETEST. CONTACT: JOE LUCCES (718) 387-6800. CLOSED DUE TO LACK OF ANY RECENT INFO - DOES NOT MEET ANY CLEANUP REQUIREMENTS.

Material:

CLOSED-LACKOF RECENT INFO (Continued) **S104275487**

Site ID: 265300
Operable Unit ID: 912204
Operable Unit: 01
Material ID: 465187
Material Code: 0008
Material Name: Diesel
Case No.: Not reported
Material FA: Petroleum
Quantity: -1
Units: Pounds
Recovered: No
Resource Affected: Not reported
Oxygenate: False

Tank Test:
Site ID: 265300
Spill Tank Test: 1531985
Tank Number: Not reported
Tank Size: 0
Test Method: 00
Leak Rate: 0
Gross Fail: Not reported
Modified By: Spills
Last Modified: 10/1/2004
Test Method: Unknown

HIST LTANKS:
Region of Spill: 2
Spill Number: 8706162
Spill Date: 10/21/1987
Spill Time: 14:45
Spill Cause: Tank Test Failure
Resource Affectd: Groundwater
Water Affected: Not reported
Spill Source: Other Commercial/Industrial
Spill Class: Known release that creates a file or hazard. DEC Response. Willing Responsible Party. Corrective action taken.
Spill Closed Dt: / /
Cleanup Ceased: / /
Cleanup Meets Standard: False
Investigator: BATTISTA
Caller Name: Not reported
Caller Agency: Not reported
Caller Phone: Not reported
Caller Extension: Not reported
Notifier Name: Not reported
Notifier Agency: Not reported
Notifier Phone: Not reported
Notifier Extension: Not reported
Reported to Department Date: 10/21/87
Reported to Department Time: 15:15
SWIS: 61
Spiller Contact: Not reported
Spiller Phone: Not reported
Spiller Extention: Not reported

CLOSED-LACKOF RECENT INFO (Continued) **S104275487**

Spiller Name:	AMSTAR
Spiller Address:	49 SOUTH 2ND ST.
Spiller City,St,Zip:	B'KLYN, NY
Spiller Cleanup Date:	/ /
Facility Contact:	Not reported
Facility Phone:	(718) 387-6800
Facility Extention:	Not reported
Spill Notifier:	Tank Tester
PBS Number:	Not reported
Last Inspection:	/ /
Recommended Penalty:	Penalty Not Recommended
Enforcement Date:	/ /
Investigation Complete:	/ /
UST Involvement:	True
Date Region Sent Summary to Central Office:	/ /
Corrective Action Plan Submitted:	/ /
Date Spill Entered In Computer Data File:	10/26/87
Time Spill Entered In Computer Data File:	Not reported
Spill Record Last Update:	11/24/92
Is Updated:	False

Tank:

PBS Number:	Not reported
Tank Number:	Not reported
Tank Size:	0
Test Method:	Not reported
Leak Rate Failed Tank:	0.00
Gross Leak Rate:	Not reported

Material:

Material Class Type:	Petroleum
Quantity Spilled:	-1
Unkonwn Quantity Spilled:	False
Units:	Not reported
Quantity Recovered:	0
Unkonwn Quantity Recovered:	False
Material:	DIESEL
Class Type:	DIESEL
Times Material Entry In File:	10625
CAS Number:	Not reported
Last Date:	19940728
DEC Remarks:	/ / : 11/21 UPDATE:TWO SMALL PIPE LEAKS DISCOVERED ON VENT OLD FILL LINE-NO CONTAM BELOW TANK TOP SEE 11/21 LETTER FROM AMSTAR W/SPILL REPORT FORM.
Spill Cause:	2) 5.5K TANKS FAILED TEST WITH A LEAK RATE OF -.1863G/HR. WILL EXCAVATE, ISOLATE, AND RETEST. CONTACT: JOE LUCCES 718) 387-6800.

---

369 SW 1/4-1/2 0.304 mi. 1604 ft.

BUILDING
38 CROSBY ST
MANHATTAN, NY

LTANKS **S106124120**
N/A

Relative: Lower

Actual: 26 ft.

LTANKS:

Site ID:	139377
Spill No:	0312394
Spill Date:	2/7/2004
Spill Cause:	Tank Overfill
Spill Source:	Tank Truck

BUILDING (Continued) **S106124120**

Spill Class:	Known release with minimal potential for fire or hazard. DEC Response. Willing Responsible Party. Corrective action taken.
Spill Closed Dt:	2/8/2005
Facility Addr2:	Not reported
Cleanup Ceased:	Not reported
Cleanup Meets Standard:	False
SWIS:	3101
Investigator:	TJDEMEO
Referred To:	Not reported
Reported to Dept:	2/7/2004
CID:	41
Water Affected:	Not reported
Spill Notifier:	Responsible Party
Last Inspection:	Not reported
Recommended Penalty:	Penalty Not Recommended
UST Involvement:	False
Remediation Phase:	0
Date Entered In Computer:	2/7/2004
Spill Record Last Update:	2/8/2005
Spiller Name:	FRANK AMATO
Spiller Company:	BLT TRANSPORT
Spiller Address:	50 COMMERCE ST
Spiller City,St,Zip:	BROOKLYN, NY 11231
Spiller County:	001
Spiller Contact:	JOE RAMIREZ
Spiller Phone:	(917) 444-8678
Spiller Extention:	Not reported
DEC Region:	2
DER Facility ID:	119064
DEC Memo:	Prior to Sept, 2004 data translation this spill Lead_DEC Field was "DEMEO" 2/8/05 TJD All product spilled to concrete. Cleaned by spiller. No further action required. Spill closed.
Remarks:	BEING CLEANED UP BY BLT TRANSPORT. DISPOSING OF MATERIAL AT PETROLEUM TANK CLEANERS. NOTE: ORIGINAL CALL CAME IN FROM RAYMOND SEVERINO (CONCIERGE OF BLDG) REPORTING SPILL ON SIDEWALK AND THAT CASTLE OIL WAS OUTSIDE THE BUILDING. DUE TO A SLIGHT LANGUAGE BARRIER, I CONTACTED CASTLE OIL DIRECTLY. THEY ADVISED ME THAT BLT TRANSPORT WAS THE CARRIER AND THAT THEY WOULD HAVE BLT CALL ME DIRECTLY. THEY DID AND THE CONCIERGE WAS NOTIFIED OF SAME - SPILL NUMBER PROVIDED FOR HIS RECORDS.

Material:

Site ID:	139377
Operable Unit ID:	877631
Operable Unit:	01
Material ID:	562766
Material Code:	0002
Material Name:	#4 Fuel Oil
Case No.:	Not reported
Material FA:	Petroleum
Quantity:	15
Units:	Gallons
Recovered:	15
Resource Affected:	Not reported
Oxygenate:	False

BUILDING (Continued) **S106124120**

Tank Test:
- Site ID: Not reported
- Spill Tank Test: Not reported
- Tank Number: Not reported
- Tank Size: Not reported
- Test Method: Not reported
- Leak Rate: Not reported
- Gross Fail: Not reported
- Modified By: Not reported
- Last Modified: Not reported
- Test Method: Not reported

BS370 **PROPERTIES SOLUTIONS** **LTANKS** **S107658769**
West **155 SPRING STREET** **N/A**
1/4-1/2 **MANHATTAN, NY**
0.307 mi.
1619 ft. **Site 2 of 2 in cluster BS**

Relative:
Lower

Actual:
15 ft.

LTANKS:

Site ID:	360975
Spill No:	0514284
Spill Date:	3/14/2006
Spill Cause:	Tank Test Failure
Spill Source:	Institutional, Educational, Gov., Other
Spill Class:	Known release with minimal potential for fire or hazard. DEC Response. Willing Responsible Party. Corrective action taken.
Spill Closed Dt:	11/23/2007
Facility Addr2:	Not reported
Cleanup Ceased:	Not reported
Cleanup Meets Standard:	False
SWIS:	3101
Investigator:	rmpiper
Referred To:	Not reported
Reported to Dept:	3/14/2006
CID:	444
Water Affected:	Not reported
Spill Notifier:	Tank Tester
Last Inspection:	Not reported
Recommended Penalty:	Penalty Not Recommended
UST Involvement:	False
Remediation Phase:	0
Date Entered In Computer:	3/14/2006
Spill Record Last Update:	3/5/2008
Spiller Name:	CRAIG
Spiller Company:	PROPERTIES SOLUTIONS
Spiller Address:	155 SPRING STREET
Spiller City,St,Zip:	MANHATTEN, NY
Spiller County:	001
Spiller Contact:	CRAIG
Spiller Phone:	(732) 417-0999
Spiller Extention:	Not reported
DEC Region:	2
DER Facility ID:	311156
DEC Memo:	mailed ttf to Mrs. Emile Mercier Charles Jourdan USA Inc. 2 Caesar Place Moonachie, NY 07074 and Charles Jourdan USA Inc. 136 West 11th Street New York, NY 10011 No PBS records on property. Spoke w/ craig

PROPERTIES SOLUTIONS (Continued) **S107658769**

norris of Properties solutions. He is a contractor representing potential buyer. He will also look into current ownership. 3/30/6- faxed pbs application to donna.The tightness test failure eas due to a line leak, tank passed. 5/8/06- DEC Piper left message for Donna (Rep for prop.)201-974-1286 cell-201-906-7995 Repairs have been made though a PBS application needs to be submitted. 2/28/07- DEC Piper left message for donna requesting callback and info. 3/5/07- DEC Piper psoke w. Donna, The building has been sold and she will get back to me with contact. 11/23/07- DECP iperreviewed case. Spill closed though PBS violations exist. Referred to PBS for enforcement. 3/5/08 PBS inspection yesterday. NOV issued for failing to register, failing to color code fill port, and failure to label AST. Administrative settlement conference scheduled for 3/27/08. bf

Remarks: Not reported

Material:

Site ID:	360975
Operable Unit ID:	1118076
Operable Unit:	01
Material ID:	2108589
Material Code:	0001
Material Name:	#2 Fuel Oil
Case No.:	Not reported
Material FA:	Petroleum
Quantity:	Not reported
Units:	Gallons
Recovered:	No
Resource Affected:	Not reported
Oxygenate:	False

Tank Test:

Site ID:	360975
Spill Tank Test:	1549798
Tank Number:	1
Tank Size:	1500
Test Method:	03
Leak Rate:	0
Gross Fail:	Not reported
Modified By:	Watchdog
Last Modified:	3/14/2006
Test Method:	Horner EZ Check I or II

BV371 **451 BROOME** **LTANKS** **U003397195**
SW **451 BROOME ST** **AST** **N/A**
1/4-1/2 **NEW YORK (County), NY** **HIST AST**
0.316 mi.
1671 ft. **Site 1 of 2 in cluster BV**

Relative:
Lower

Actual:
22 ft.

LTANKS:

Site ID:	332798
Spill No:	0485058
Spill Date:	8/23/2004
Spill Cause:	Tank Failure
Spill Source:	Private Dwelling
Spill Class:	Known release with minimal potential for fire or hazard. DEC Response. Willing Responsible Party. Corrective action taken.

451 BROOME (Continued) **U003397195**

Spill Closed Dt:	3/13/2006
Facility Addr2:	Not reported
Cleanup Ceased:	Not reported
Cleanup Meets Standard:	False
SWIS:	3101
Investigator:	mxferoze
Referred To:	Not reported
Reported to Dept:	10/22/2004
CID:	Not reported
Water Affected:	Not reported
Spill Notifier:	Other
Last Inspection:	Not reported
Recommended Penalty:	Penalty Not Recommended
UST Involvement:	False
Remediation Phase:	0
Date Entered In Computer:	10/22/2004
Spill Record Last Update:	3/13/2006
Spiller Name:	Not reported
Spiller Company:	ANDREWS BUILDING CORP
Spiller Address:	451 BROOME
Spiller City,St,Zip:	NEW YORK, NY
Spiller County:	001
Spiller Contact:	RENEE LEWIS
Spiller Phone:	Not reported
Spiller Extention:	Not reported
DEC Region:	2
DER Facility ID:	268019
DEC Memo:	12/19/05 Feroze. Spill is transferred from Ketani to Feroze. 01/04/06 Feroze. Mr. Steven Sharpiro (Owner, 212-725-8424)is called and a message is left for him. PBS reg. of this tank is also expired. TTF is sent. PBS of this spill 2-603472 01/19/06. Feroze . TTF is sent to : Steven Shapiro Sequdia Property Management. suite 1000, 350 Fifth Ave, NY 10118. 01/31/06. Feroze. TTF return to DEC. Sequdia Property Management. suite 1000, 350 Fifth Ave, NY 10118, no longer manage that property. A message is left for Stephen Philyp 212-431-9327. 02/13/06 Feroze , Called and A message is left for Stephen Philyp 212-431-9327. TTF is sent to : Stephen Philyp 451 Broomy Streey New York, NY 10013 Mr. Philyp called me and told me to talk to Management comp. to Ms. Selvia 212-529-5688 ext 273.Fax 212-529-7987. They removed the old tank by (Eastmount & Son) and set a new one on the site. Ms.Silnia told me that she will submit DEC the documents soon. 02/21/06. Feroze, Mr. Philyp called and told me that he will fax me the document. 02/24/06 Feroze, They closed a tank but didn't submit closer report and set a new tank but didn't submit PBS application. PBS applicatiobn is sent to : Andrews Building Corp. 666 Broadway 12th Flooor New York, NY 10012 Attn;Ms. Selvia 03/02/06 Feroze received a certificate that prepared by Eastmond & sons Boiler Repair& welding Service, Inc. (718-378-7000) 1200 Oakpoint Ave , Bronx,NY. It provides the information that Eastmond & Sons removed tank and piping on June 2005. They cut the fill and vent line and filled it with cement. PBS registration of this site is expired on 05/08/03. Andrews Building Corp mentioned that the old tank is removed and they are going to install a new tank. Application for Registration renewal is sent to Andrews Building Corp. If they submit the registration with necessary fee the spill case may be closed. There are some documents in file cabinet. 03/13/06 Feroze, The spill is closed.

451 BROOME (Continued) **U003397195**

Remarks: 10-15 cy of pertoleum contaminated debris

Material:
Site ID: 332798
Operable Unit ID: 1095010
Operable Unit: 01
Material ID: 575138
Material Code: 0002
Material Name: #4 Fuel Oil
Case No.: Not reported
Material FA: Petroleum
Quantity: 500
Units: Gallons
Recovered: 500
Resource Affected: Not reported
Oxygenate: False

Tank Test:
Site ID: Not reported
Spill Tank Test: Not reported
Tank Number: Not reported
Tank Size: Not reported
Test Method: Not reported
Leak Rate: Not reported
Gross Fail: Not reported
Modified By: Not reported
Last Modified: Not reported
Test Method: Not reported

AST:
Region: STATE
DEC Region: 2
Site Status: Active
Facility Id: 2-603472
Program Type: PBS
UTM X: 584439.16151000001
UTM Y: 4508395.0720699998
Expiration Date: 2013/05/08

Affiliation Records:
Site Id: 25388
Affiliation Type: Owner
Company Name: 451 BROOME STREET CORPORATION
Contact Type: PRESIDENT
Contact Name: BATIA SMIRA
Address1: C/O ANDREWS BLDG CORP / 666 BROADWAY 12TH FL
Address2: Not reported
City: NEW YORK
State: NY
Zip Code: 10012
Country Code: 001
Phone: (212) 529-5688
Phone Ext: Not reported
Email: Not reported
Fax Number: Not reported

451 BROOME (Continued) **U003397195**

Modified By:	kakyer
Date Last Modified:	2/28/2008
Site Id:	25388
Affiliation Type:	Mail Contact
Company Name:	451 BROOME STREET CORP.
Contact Type:	Not reported
Contact Name:	STUART SMOLAR
Address1:	C/O ANDREWS BLDG. CORP.
Address2:	666 BROADWAY, 12TH FLOOR
City:	NEW YORK
State:	NY
Zip Code:	10012
Country Code:	001
Phone:	(212) 529-5688
Phone Ext:	Not reported
Email:	SSMOLAR@ANDREWSBC.COM
Fax Number:	Not reported
Modified By:	kakyer
Date Last Modified:	2/28/2008
Site Id:	25388
Affiliation Type:	On-Site Operator
Company Name:	451 BROOME STREET
Contact Type:	Not reported
Contact Name:	STEVEN PHILLIP
Address1:	Not reported
Address2:	Not reported
City:	Not reported
State:	NN
Zip Code:	Not reported
Country Code:	001
Phone:	(212) 431-9237
Phone Ext:	Not reported
Email:	Not reported
Fax Number:	Not reported
Modified By:	DXLIVING
Date Last Modified:	5/9/2006
Site Id:	25388
Affiliation Type:	Emergency Contact
Company Name:	451 BROOME STREET CORPORATION
Contact Type:	Not reported
Contact Name:	STUART SMOLAR
Address1:	Not reported
Address2:	Not reported
City:	Not reported
State:	NN
Zip Code:	Not reported
Country Code:	999
Phone:	(212) 529-5688
Phone Ext:	Not reported
Email:	Not reported
Fax Number:	Not reported
Modified By:	DXLIVING
Date Last Modified:	5/9/2006

451 BROOME (Continued) **U003397195**

Equipment Records:

A00 - Tank Internal Protection - None
D01 - Pipe Type - Steel/Carbon Steel/Iron
G01 - Tank Secondary Containment - Diking (Aboveground)
G10 - Tank Secondary Containment - Impervious Underlayment
J02 - Dispenser - Suction
C01 - Pipe Location - Aboveground
E00 - Piping Secondary Containment - None
F01 - Pipe External Protection - Painted/Asphalt Coating
B01 - Tank External Protection - Painted/Asphalt Coating
I04 - Overfill - Product Level Gauge (A/G)
A00 - Tank Internal Protection - None
D01 - Pipe Type - Steel/Carbon Steel/Iron
G01 - Tank Secondary Containment - Diking (Aboveground)
J02 - Dispenser - Suction
B01 - Tank External Protection - Painted/Asphalt Coating
I04 - Overfill - Product Level Gauge (A/G)
I05 - Overfill - Vent Whistle
C01 - Pipe Location - Aboveground
E00 - Piping Secondary Containment - None
F01 - Pipe External Protection - Painted/Asphalt Coating
H00 - Tank Leak Detection - None
I05 - Overfill - Vent Whistle
B05 - Tank External Protection - Jacketed
H06 - Tank Leak Detection - Impervious Barrier/Concrete Pad (A/G)
L00 - Piping Leak Detection - None
L00 - Piping Leak Detection - None
K00 - Spill Prevention - None
K00 - Spill Prevention - None

Tank Info:

Tank Number:	001
Tank Id:	54473
Tank Location:	2
Tank Type:	Steel/Carbon Steel/Iron
Tank Status:	Closed - Removed
Tank Model:	Not reported
Pipe Model:	Not reported
Install Date:	Not reported
Capacity Gallons:	5000
Tightness Test Method:	NN
Date Test:	Not reported
Next Test Date:	Not reported
Date Tank Closed:	10/30/2005
Register:	True
Modified By:	DXLIVING
Last Modified:	05/09/2006

Tank Number:	003
Tank Id:	211575
Tank Location:	3
Tank Type:	Steel/Carbon Steel/Iron
Tank Status:	In Service
Tank Model:	Not reported
Pipe Model:	Not reported

451 BROOME (Continued) **U003397195**

Install Date:	10/30/2005
Capacity Gallons:	4678
Tightness Test Method:	NN
Date Test:	Not reported
Next Test Date:	Not reported
Date Tank Closed:	Not reported
Register:	True
Modified By:	DXLIVING
Last Modified:	05/09/2006

HIST AST:

PBS Number:	2-603472
SWIS Code:	6201
Operator:	STEPHEN PHILYP
Facility Phone:	(212) 431-9327
Facility Addr2:	451 BROMME STREET
Facility Type:	Not reported
Emergency:	STEVEN SHAPIRO
Emergency Tel:	(212) 725-8424
Old PBSNO:	Not reported
Date Inspected:	Not reported
Inspector:	Not reported
Result of Inspection:	Not reported
Owner Name:	451 BROOME STREET CORPORATION
Owner Address:	451 BROOME STREET
Owner City,St,Zip:	NEW YORK, NY 10013
Federal ID:	Not reported
Owner Tel:	(212) 275-8424
Owner Type:	Private Resident
Owner Subtype:	Not reported
Mailing Contact:	STEVEN SHAPIRO
Mailing Name:	SEQUDIA PROPERTY MANAGEMENT, CORPORATION
Mailing Address:	SUITE 1000
Mailing Address 2:	350 FIFTH AVENUE
Mailing City,St,Zip:	NEW YORK, NY 10118-1099
Mailing Telephone:	(212) 725-8424
Owner Mark:	First Owner
Facility Status:	1 - Active PBS facility, i.e. total capacity of the PBS tanks is greater than 1,100 gallons, regardless if Subpart 360-14 tanks exist or not at the facility.
Certification Flag:	False
Certification Date:	06/01/1998
Expiration:	05/08/2003
Renew Flag:	False
Renew Date:	Not reported
Total Capacity:	5000
FAMT:	True
Facility Screen:	Minor Data Missing
Owner Screen:	No Missing Data
Tank Screen:	Minor Data Missing
Dead Letter:	False
CBS Number:	Not reported
Town or City:	NEW YORK CITY
County Code:	62
Town or City Code:	01
Region:	2

451 BROOME (Continued) **U003397195**

Tank ID:	001
Tank Location:	ABOVEGROUND
Tank Status:	In Service
Install Date:	Not reported
Capacity (Gal):	5000
Product Stored:	NOS 1,2, OR 4 FUEL OIL
Tank Type:	Steel/carbon steel
Tank Internal:	1
Tank External:	05
Pipe Location:	Aboveground
Pipe Type:	GALVANIZED STEEL
Pipe Internal:	Not reported
Pipe External:	Not reported
Tank Containment:	Not reported
Leak Detection:	00
Overfill Protection:	6
Dispenser Method:	Gravity
Date Tested:	Not reported
Next Test Date:	Not reported
Missing Data for Tank:	Minor Data Missing
Date Closed:	Not reported
Test Method:	Not reported
Deleted:	False
Updated:	True
SPDES Number:	Not reported
Lat/Long:	Not reported

BV372 **UNDER GROUND TTF** **LTANKS** **S109829707**
SW **457 BROOME ST** **N/A**
1/4-1/2 **NEW YORK CITY, NY**
0.321 mi.
1697 ft. **Site 2 of 2 in cluster BV**

Relative:
Lower

Actual:
21 ft.

LTANKS:

Site ID:	417194
Spill No:	0904963
Spill Date:	7/29/2009
Spill Cause:	Tank Test Failure
Spill Source:	Private Dwelling
Spill Class:	Known release with minimal potential for fire or hazard. DEC Response. Willing Responsible Party. Corrective action taken.
Spill Closed Dt:	8/18/2009
Facility Addr2:	Not reported
Cleanup Ceased:	Not reported
Cleanup Meets Standard:	False
SWIS:	3101
Investigator:	JMKRIMGO
Referred To:	Not reported
Reported to Dept:	7/29/2009
CID:	Not reported
Water Affected:	Not reported
Spill Notifier:	Other
Last Inspection:	Not reported
Recommended Penalty:	Penalty Not Recommended
UST Involvement:	False
Remediation Phase:	0
Date Entered In Computer:	7/29/2009
Spill Record Last Update:	8/18/2009

UNDER GROUND TTF (Continued) **S109829707**

Spiller Name:	Not reported
Spiller Company:	2000 GALLON TANK
Spiller Address:	Not reported
Spiller City,St,Zip:	NY
Spiller County:	999
Spiller Contact:	SAME AS ABOVE
Spiller Phone:	Not reported
Spiller Extention:	Not reported
DEC Region:	2
DER Facility ID:	366288
DEC Memo:	8/10/2009 TTF letter sent to: Mr. Sean Low Beam-Rich Inc. 511 Avenue of Americas, Suite 151 NY, NY 10011 8/18/09. J.Krimgold reviewed the letter report submitted by PTC and dated 08/12/09. Based on the data presented the tested tank is encased in concrete with all piping except fill line above ground. Tank was isolated from piping retested and failed again. Fill pipe passed the test. After tank being cleaned the interior was visually inspected, but no apparent corrosion holes were found. The concrete wrap also show no signs of past releases. Four soil samples were taken through the tank bottom and analyzed for VOCs and SVOCs. The lab data shows that some SVOCs contaminants marginally exceed TAGM levels. Case closed.
Remarks:	2000 gallon tank test failure. They have to re-place the tank.

Material:

Site ID:	417194
Operable Unit ID:	1173430
Operable Unit:	01
Material ID:	2165356
Material Code:	0001
Material Name:	#2 Fuel Oil
Case No.:	Not reported
Material FA:	Petroleum
Quantity:	Not reported
Units:	Not reported
Recovered:	Not reported
Resource Affected:	Not reported
Oxygenate:	False

Tank Test:

Site ID:	Not reported
Spill Tank Test:	Not reported
Tank Number:	Not reported
Tank Size:	Not reported
Test Method:	Not reported
Leak Rate:	Not reported
Gross Fail:	Not reported
Modified By:	Not reported
Last Modified:	Not reported
Test Method:	Not reported

373
South
1/4-1/2
0.328 mi.
1731 ft.

359-369 BROOM STREET
369 BROOM ST
NEW YORK CITY, NY

LTANKS **S104275702**
HIST LTANKS **N/A**

Relative:
Lower

Actual:
33 ft.

LTANKS:

Site ID:	246378
Spill No:	9402306
Spill Date:	5/16/1994
Spill Cause:	Tank Overfill
Spill Source:	Tank Truck
Spill Class:	Known release with minimal potential for fire or hazard. DEC Response. Willing Responsible Party. Corrective action taken.
Spill Closed Dt:	9/25/1995
Facility Addr2:	Not reported
Cleanup Ceased:	9/25/1995
Cleanup Meets Standard:	True
SWIS:	3101
Investigator:	RWAUSTIN
Referred To:	Not reported
Reported to Dept:	5/16/1994
CID:	Not reported
Water Affected:	Not reported
Spill Notifier:	Responsible Party
Last Inspection:	Not reported
Recommended Penalty:	Penalty Not Recommended
UST Involvement:	False
Remediation Phase:	0
Date Entered In Computer:	7/27/1994
Spill Record Last Update:	9/25/2003
Spiller Name:	Not reported
Spiller Company:	T & S TRUCKING
Spiller Address:	Not reported
Spiller City,St,Zip:	ZZ
Spiller County:	001
Spiller Contact:	Not reported
Spiller Phone:	Not reported
Spiller Extention:	Not reported
DEC Region:	2
DER Facility ID:	202347
DEC Memo:	Prior to Sept, 2004 data translation this spill Lead_DEC Field was "AUSTIN"
Remarks:	SPILL CAUSED BY OVER FILL OF VENT- FILLER WASNT PAYING ATTENTION. EPA AT SCENE. DRY SOL & VAN TRUCK USED TO PICK UP OIL. NO OTHER ACTION TAKEN.

Material:

Site ID:	246378
Operable Unit ID:	999360
Operable Unit:	01
Material ID:	386045
Material Code:	0001
Material Name:	#2 Fuel Oil
Case No.:	Not reported
Material FA:	Petroleum
Quantity:	-1
Units:	Pounds
Recovered:	No

359-369 BROOM STREET (Continued) **S104275702**

Resource Affected: Not reported
Oxygenate: False

Tank Test:
Site ID: Not reported
Spill Tank Test: Not reported
Tank Number: Not reported
Tank Size: Not reported
Test Method: Not reported
Leak Rate: Not reported
Gross Fail: Not reported
Modified By: Not reported
Last Modified: Not reported
Test Method: Not reported

HIST LTANKS:
Region of Spill: 2
Spill Number: 9402306
Spill Date: 05/16/1994
Spill Time: 16:00
Spill Cause: Tank Overfill
Resource Affectd: On Land
Water Affected: Not reported
Spill Source: Tank Truck
Spill Class: Not reported
Spill Closed Dt: 09/25/95
Cleanup Ceased: 09/25/95
Cleanup Meets Standard: True
Investigator: AUSTIN
Caller Name: Not reported
Caller Agency: Not reported
Caller Phone: Not reported
Caller Extension: Not reported
Notifier Name: Not reported
Notifier Agency: Not reported
Notifier Phone: Not reported
Notifier Extension: Not reported
Reported to Department Date: 05/16/94
Reported to Department Time: 17:35
SWIS: 62
Spiller Contact: Not reported
Spiller Phone: Not reported
Spiller Extention: Not reported
Spiller Name: T & S TRUCKING
Spiller Address: Not reported
Spiller City,St,Zip: Not reported
Spiller Cleanup Date: / /
Facility Contact: Not reported
Facility Phone: Not reported
Facility Extention: Not reported
Spill Notifier: Responsible Party
PBS Number: Not reported
Last Inspection: / /
Recommended Penalty: Penalty Not Recommended
Enforcement Date: / /

359-369 BROOM STREET (Continued) **S104275702**

Investigation Complete: / /
UST Involvement: False
Date Region Sent Summary to Central Office: / /
Corrective Action Plan Submitted: / /
Date Spill Entered In Computer Data File: 07/27/94
Time Spill Entered In Computer Data File: Not reported
Spill Record Last Update: 09/25/95
Is Updated: False

Tank:
PBS Number: Not reported
Tank Number: Not reported
Tank Size: Not reported
Test Method: Not reported
Leak Rate Failed Tank: Not reported
Gross Leak Rate: Not reported

Material:
Material Class Type: Petroleum
Quantity Spilled: -1
Unkonwn Quantity Spilled: False
Units: Not reported
Quantity Recovered: 0
Unkonwn Quantity Recovered: True
Material: #2 FUEL OIL
Class Type: #2 FUEL OIL
Times Material Entry In File: 24464
CAS Number: Not reported
Last Date: 19941207
DEC Remarks: Not reported
Spill Cause: SPILL CAUSED BY OVER FILL OF VENT- FILLER WASNT PAYING ATTENTION. EPA AT SCENE. DRY SOL VAN TRUCK USED TO PICK UP OIL. NO OTHER ACTION TAKEN.

BW374 **91 EAST 4TH ST** **LTANKS** **S106124188**
ENE **91 EAST 4TH ST** **N/A**
1/4-1/2 **MANHATTAN, NY**
0.330 mi.
1743 ft. **Site 1 of 2 in cluster BW**

Relative:
Lower

Actual:
38 ft.

LTANKS:
Site ID: 82922
Spill No: 0307640
Spill Date: 10/8/2003
Spill Cause: Tank Test Failure
Spill Source: Private Dwelling
Spill Class: Known release that creates potential for fire or hazard. DEC Response. Willing Responsible Party. Corrective action taken.
Spill Closed Dt: 7/27/2004
Facility Addr2: Not reported
Cleanup Ceased: Not reported
Cleanup Meets Standard: False
SWIS: 3101
Investigator: TJDEMEO
Referred To: Not reported
Reported to Dept: 10/20/2003
CID: 205
Water Affected: Not reported
Spill Notifier: Responsible Party

91 EAST 4TH ST (Continued) **S106124188**

Last Inspection:	Not reported
Recommended Penalty:	Penalty Not Recommended
UST Involvement:	False
Remediation Phase:	0
Date Entered In Computer:	10/20/2003
Spill Record Last Update:	7/27/2004
Spiller Name:	SCOTT ALCHEH
Spiller Company:	PIONEER MGNT CO.
Spiller Address:	27 WEST 72ND STREET
Spiller City,St,Zip:	MANHATTAN, NY 10023-
Spiller County:	001
Spiller Contact:	CALLER
Spiller Phone:	Not reported
Spiller Extention:	Not reported
DEC Region:	2
DER Facility ID:	76377
DEC Memo:	Prior to Sept, 2004 data translation this spill Lead_DEC Field was "DEMEO" 10/20/03. TTF LETTER HAS BEEN SENT to: Scott Alcheh C/o Pioneer MGNT Co. 27 West 72nd Street NY, NY 10023 YK. 7/27/04 TJD Spill closed and cross-referenced to spill 0210175. All open spills consolidated into single spill. SITE DOES NOT MEET STANDARDS.
Remarks:	Not reported

Material:

Site ID:	82922
Operable Unit ID:	874034
Operable Unit:	01
Material ID:	501164
Material Code:	0001
Material Name:	#2 Fuel Oil
Case No.:	Not reported
Material FA:	Petroleum
Quantity:	0
Units:	Gallons
Recovered:	No
Resource Affected:	Not reported
Oxygenate:	False

Tank Test:

Site ID:	82922
Spill Tank Test:	1528747
Tank Number:	2
Tank Size:	0
Test Method:	00
Leak Rate:	0
Gross Fail:	Not reported
Modified By:	Spills
Last Modified:	10/1/2004
Test Method:	Unknown

BW375 **RESIDENTIAL** **LTANKS** **S105997847**
ENE **91 EAST 4TH STREET** **N/A**
1/4-1/2 **NEW YORK CITY, NY**
0.330 mi.
1743 ft. **Site 2 of 2 in cluster BW**

Relative:
Lower

Actual:
38 ft.

LTANKS:

Site ID:	326541
Spill No:	0210175
Spill Date:	1/8/2003
Spill Cause:	Tank Test Failure
Spill Source:	Institutional, Educational, Gov., Other
Spill Class:	Known release that creates potential for fire or hazard. DEC Response. Willing Responsible Party. Corrective action taken.
Spill Closed Dt:	Not reported
Facility Addr2:	Not reported
Cleanup Ceased:	Not reported
Cleanup Meets Standard:	False
SWIS:	3101
Investigator:	RMPIPER
Referred To:	Not reported
Reported to Dept:	1/8/2003
CID:	282
Water Affected:	Not reported
Spill Notifier:	Tank Tester
Last Inspection:	Not reported
Recommended Penalty:	Penalty Not Recommended
UST Involvement:	False
Remediation Phase:	1
Date Entered In Computer:	1/8/2003
Spill Record Last Update:	2/11/2011
Spiller Name:	LEONARD FARNVBLAU
Spiller Company:	PIONEER MANAGMENT
Spiller Address:	27 WEST 72ND STREET
Spiller City,St,Zip:	NEW YORK,, NY 10023-
Spiller County:	001
Spiller Contact:	RENE LOUIS
Spiller Phone:	(718) 378-7000
Spiller Extention:	Not reported
DEC Region:	2
DER Facility ID:	263041
DEC Memo:	Prior to Sept, 2004 data translation this spill Lead_DEC Field was "DEMEO" 0210175-Vought-Spoke with Scott (Pioneer Mangement) who just received, and will approve of proposal to isolate and retest. Faxed and mailed tank test failure letter on 1/9/2003. 7/21/03 TJD Demeo contacted Pioneer Management to determine tank status as letter received from Pioneer (Addressed to Ben Conlon)reveals only tank test failure of 1/8/03. Letter to DEC dated 6/30/03 requests the Department cancel any and all civil penalties concerning this matter. 6/30/03 letter signed by Scott Alcheh. Demeo called Pioneer and asked for Scott Alcheh and was told no such person works for Pioneer and I must have wrong number. Upon further identifying myself and DEC the individual who answered phone (John Stein) now recognized name but states that individual is unavailable. Upon further questioning regarding tank status Mr. Stein states that Pioneer is in the process of obtaining permits to uncover tank. Mr. Stein is unable to provide information regarding tank status but he has stated tank probably still contains product. Demeo directed Mr. Stein to immediately empty tank and proceed with directives of 1/8/03 correspondence from DEC.

RESIDENTIAL (Continued) **S105997847**

Remarks: 7/27/04 TJD Open spills on property being consolidated. Second TTF (0307640) closed and cross-referenced. 6/21/07 Matthew Klaas (Albany DER) -Drafted a letter to Pioneer management at 27 west 72nd street, New York, NY 10023, informing them they have only sent copies of failed tank tests, requesting further information. 9/29/09 - Austin - Transferred from Albany assignment to Piper, for further investigation. - end 11/2/09- Tank closed 11/03.in place. 2/11/11- DEC piper sent infor request to Mr. Leonard Franzblau Pioneer Management 345 West 35th Street New York, NY 10001-1706 tank failed the test.unknownb size tank the line runs underneath the sidewalk

Material:

Site ID:	326541
Operable Unit ID:	863376
Operable Unit:	01
Material ID:	513570
Material Code:	0001
Material Name:	#2 Fuel Oil
Case No.:	Not reported
Material FA:	Petroleum
Quantity:	0
Units:	Gallons
Recovered:	No
Resource Affected:	Not reported
Oxygenate:	False

Tank Test:

Site ID:	326541
Spill Tank Test:	1527915
Tank Number:	1
Tank Size:	0
Test Method:	03
Leak Rate:	0
Gross Fail:	Not reported
Modified By:	Spills
Last Modified:	10/1/2004
Test Method:	Horner EZ Check I or II

---

376 **ADAMS & ADAMS** **LTANKS** **S107784268**
WSW **476 BROOME STREET** **HIST AST** **N/A**
1/4-1/2 **NEW YORK, NY 10013**
0.336 mi.
1775 ft.

Relative:
Lower

Actual:
14 ft.

LTANKS:

Site ID:	368984
Spill No:	0605754
Spill Date:	8/17/2006
Spill Cause:	Tank Test Failure
Spill Source:	Commercial/Industrial
Spill Class:	Known release with minimal potential for fire or hazard. DEC Response. Willing Responsible Party. Corrective action taken.
Spill Closed Dt:	Not reported
Facility Addr2:	Not reported
Cleanup Ceased:	Not reported

ADAMS & ADAMS (Continued) **S107784268**

Cleanup Meets Standard:	False
SWIS:	3101
Investigator:	BKFALVEY
Referred To:	Not reported
Reported to Dept:	8/17/2006
CID:	410
Water Affected:	Not reported
Spill Notifier:	Tank Tester
Last Inspection:	Not reported
Recommended Penalty:	Penalty Not Recommended
UST Involvement:	False
Remediation Phase:	1
Date Entered In Computer:	8/17/2006
Spill Record Last Update:	2/11/2010
Spiller Name:	BRT REALITY
Spiller Company:	BRT REALITY TRUST
Spiller Address:	476-478 BROOME ST.
Spiller City,St,Zip:	MANHATTAN, NY
Spiller County:	001
Spiller Contact:	BRT REALITY
Spiller Phone:	(718) 567-4924
Spiller Extention:	Not reported
DEC Region:	2
DER Facility ID:	27204
DEC Memo:	need to trace owner & send TTF letter 8/28/06 ttf letter sent. bf 9/6/06 Spoke to Bernie at NYC Tank. They will clear off concrete from tank and determine why tank failed. Also, received letter from Aaron Adams, ex-owner, explaining that building is no longer his. Deed was signed over to 476 Broome Property, LLC, 41 Madison Avenue, 29th Floor, New York, NY 10010 on 8/24/06 (Acris). 9/7/06 Spoke to Mr. Haliday of Gindi Group and 476 Broome Property, LLC (212)207-9216. They are having NYC Tank repair and or replace tank within next 5 days. bf 9/12/06 Sent ttf letter to new owner's manager: Solly Halbi, 600 Madison Avenue, 24th Floor, NYC 10022. Faxed letter to NYC Tanks at their request. bf 9/19/06 Received fax letter from Gindi Group. Second fax received. Tank needs to be closed with DEC application. 9/22/06 Called Solly Halabi (sp?) of Gindi Group. Left message for him to call back re: application. bf 4/25/07 Property has been sold as of 9/06. Not able to find a contact phone number for new owner. Sent letter requesting closure application for tank to: 476 Broome Street Property LLC c/o National Registered Agents 875 Avenue of the Americas, Suite 501 New York, NY 10001 Letter gives them 30 days to submit application. bf 5/25/07 Received letter from National Registered Agents stating that 476 Broome Street Property is not represented by them. bf 1/31/08 bf: Found new owner via ACRIS. Letter (ttf) sent to: 476 Broome Property LLC 41 Madison Avenue, 29th Floor New York, NY 10010 5/19/08 Inspected facility on 5/9/08. Nobody at site. Photos taken . Fill port not color coded. Sent NOV to 476 Broome Property LLC at address above. Administrative settlement conference scheduled for 6/10/08 at 2:30 PM. bf 2/11/10 A consent order was signed on 7/22/08 to settle the PBS and Spill violations. UUnder the order, the respondent was required to provide compliance documentation to DEC within 30 days. To date no documentation was received. PDF file of consent order was placed into e-docs. bf
Remarks:	CALLER REPORTS IT WAS A DRY LEAK AS A RESULT OF THE VENT AND MANHOLE COVER:

ADAMS & ADAMS (Continued) **S107784268**

Material:

Site ID:	368984
Operable Unit ID:	1126834
Operable Unit:	01
Material ID:	2116398
Material Code:	0001
Material Name:	#2 Fuel Oil
Case No.:	Not reported
Material FA:	Petroleum
Quantity:	Not reported
Units:	Gallons
Recovered:	No
Resource Affected:	Not reported
Oxygenate:	False

Tank Test:

Site ID:	368984
Spill Tank Test:	1550204
Tank Number:	1
Tank Size:	2000
Test Method:	03
Leak Rate:	0
Gross Fail:	Not reported
Modified By:	Watchdog
Last Modified:	8/17/2006
Test Method:	Horner EZ Check I or II

Site ID:	369287
Spill No:	0606003
Spill Date:	8/24/2006
Spill Cause:	Tank Test Failure
Spill Source:	Institutional, Educational, Gov., Other
Spill Class:	Known release with minimal potential for fire or hazard. DEC Response. Willing Responsible Party. Corrective action taken.
Spill Closed Dt:	4/16/2007
Facility Addr2:	Not reported
Cleanup Ceased:	Not reported
Cleanup Meets Standard:	False
SWIS:	3101
Investigator:	BKFALVEY
Referred To:	Not reported
Reported to Dept:	8/24/2006
CID:	444
Water Affected:	Not reported
Spill Notifier:	Tank Tester
Last Inspection:	Not reported
Recommended Penalty:	Penalty Not Recommended
UST Involvement:	False
Remediation Phase:	0
Date Entered In Computer:	8/24/2006
Spill Record Last Update:	4/16/2007
Spiller Name:	ABRAHAM WEXLER
Spiller Company:	REAL ESTATE TRANS.
Spiller Address:	476 BROOME STREET
Spiller City,St,Zip:	MANHATTEN, NY

ADAMS & ADAMS (Continued) **S107784268**

Spiller County:	001
Spiller Contact:	ABRAHAM WEXLER
Spiller Phone:	(718) 731-7011
Spiller Extention:	Not reported
DEC Region:	2
DER Facility ID:	27204
DEC Memo:	8/28/06 ttf letter sent. bf 4/16/07 NFA. Spill combined into previous tank test failure of same tank (Spill #0605754). bf
Remarks:	SHOULD EMPTY TANK:

Material:

Site ID:	369287
Operable Unit ID:	1127127
Operable Unit:	01
Material ID:	2116710
Material Code:	0001
Material Name:	#2 Fuel Oil
Case No.:	Not reported
Material FA:	Petroleum
Quantity:	Not reported
Units:	Gallons
Recovered:	No
Resource Affected:	Not reported
Oxygenate:	False

Tank Test:

Site ID:	369287
Spill Tank Test:	1550217
Tank Number:	1
Tank Size:	2000
Test Method:	03
Leak Rate:	0
Gross Fail:	Not reported
Modified By:	Watchdog
Last Modified:	8/24/2006
Test Method:	Horner EZ Check I or II

HIST AST:

PBS Number:	2-605446
SWIS Code:	6201
Operator:	JAIPER SAUD
Facility Phone:	(718) 966-2712
Facility Addr2:	Not reported
Facility Type:	OTHER
Emergency:	ADAMS & ADAMS
Emergency Tel:	(718) 328-3300
Old PBSNO:	Not reported
Date Inspected:	Not reported
Inspector:	Not reported
Result of Inspection:	Not reported
Owner Name:	ADAMS & ADAMS
Owner Address:	347 COSTER STREET
Owner City,St,Zip:	BRONX, NY 10013
Federal ID:	Not reported
Owner Tel:	(718) 328-3300

ADAMS & ADAMS (Continued) **S107784268**

Owner Type:	Corporate/Commercial
Owner Subtype:	Not reported
Mailing Contact:	Not reported
Mailing Name:	ADAMS & ADAMS
Mailing Address:	347 COSTER STREET
Mailing Address 2:	Not reported
Mailing City,St,Zip:	BRONX, NY 10013
Mailing Telephone:	(718) 328-3300
Owner Mark:	First Owner
Facility Status:	1 - Active PBS facility, i.e. total capacity of the PBS tanks is greater than 1,100 gallons, regardless if Subpart 360-14 tanks exist or not at the facility.
Certification Flag:	False
Certification Date:	03/23/2001
Expiration:	03/19/2006
Renew Flag:	False
Renew Date:	Not reported
Total Capacity:	2000
FAMT:	True
Facility Screen:	No Missing Data
Owner Screen:	No Missing Data
Tank Screen:	Minor Data Missing
Dead Letter:	False
CBS Number:	Not reported
Town or City:	NEW YORK CITY
County Code:	62
Town or City Code:	01
Region:	2

Tank ID:	001
Tank Location:	ABOVEGROUND
Tank Status:	In Service
Install Date:	Not reported
Capacity (Gal):	2000
Product Stored:	NOS 1,2, OR 4 FUEL OIL
Tank Type:	Steel/carbon steel
Tank Internal:	0
Tank External:	1
Pipe Location:	Not reported
Pipe Type:	Not reported
Pipe Internal:	Not reported
Pipe External:	Not reported
Tank Containment:	Not reported
Leak Detection:	Not reported
Overfill Protection:	Not reported
Dispenser Method:	Not reported
Date Tested:	Not reported
Next Test Date:	Not reported
Missing Data for Tank:	Minor Data Missing
Date Closed:	Not reported
Test Method:	Not reported
Deleted:	False
Updated:	True
SPDES Number:	Not reported
Lat/Long:	Not reported

377
NW
1/4-1/2
0.350 mi.
1849 ft.

171 SULLIVAN ST
MANHATTAN, NY

LTANKS **S104877273**
HIST LTANKS **N/A**
NY Spills

Relative:
Lower

Actual:
23 ft.

LTANKS:

Site ID:	209542
Spill No:	0009608
Spill Date:	11/21/2000
Spill Cause:	Tank Overfill
Spill Source:	Private Dwelling
Spill Class:	Known release with minimal potential for fire or hazard. DEC Response. Willing Responsible Party. Corrective action taken.
Spill Closed Dt:	4/9/2002
Facility Addr2:	Not reported
Cleanup Ceased:	Not reported
Cleanup Meets Standard:	False
SWIS:	3101
Investigator:	TJDEMEO
Referred To:	Not reported
Reported to Dept:	11/21/2000
CID:	396
Water Affected:	Not reported
Spill Notifier:	Other
Last Inspection:	Not reported
Recommended Penalty:	Penalty Not Recommended
UST Involvement:	False
Remediation Phase:	0
Date Entered In Computer:	11/21/2000
Spill Record Last Update:	4/9/2002
Spiller Name:	Not reported
Spiller Company:	UNKNOWN
Spiller Address:	Not reported
Spiller City,St,Zip:	NY
Spiller County:	999
Spiller Contact:	Not reported
Spiller Phone:	Not reported
Spiller Extention:	Not reported
DEC Region:	2
DER Facility ID:	173742
DEC Memo:	Prior to Sept, 2004 data translation this spill Lead_DEC Field was "DEMEO" Con Ed e2mis #134483: GDS MECHANIC A SORRANO 11084 WAS CALLED TO LOCATION FOR A UNLOCATED 51. UPON ARRIVAL HE FOUND FUEL OIL ALL OVER THE BASEMENT FLOOR. OIL HAD ALREADY SEEPED INTO THE DRAIN. THE SUPER WAS HOSING SAME DOWN THE DRAIN. AT 1611 THE FD WAS CALLED TO LOCATION. THEY SHUT DOWN WATER TO THE BUILDING.CON ED LEAK TICKET NUMBER IS ML00012929.THERE IS APPROXIMATELY 5 GALLONS ON OIL ON THE FLOOR WHEN THE FD ARRIVED.THIS IS A THIRD PARTY SPILL. CON ED NOT INVOLVED IN SPILL.NOTIFIED CIG NATALE 16:58 BY LYLE SEAGRIFF #50868 INPUT BY LYLE SEAGRIFF. UPDATE - November 27, 2000 THIS IS NOT A CON EDISON INCIDENT. This spill was turned over to the New York City Fire Department for action. Changed Incident Type to "Spill - Fuel Oil" from "Spill - Drip Water". Added "3P" to the Short Description. Added Stop Date. Changed OPN STATUS to "Closed". Added Resolved Date. Logger Gary Windman, Env. Coordinator, 75989. Logger Kenneth Heyman #96534 3/8/02 14:40 Update: I spoke to Lou Faro today and he advised me to submit to DEC for approval. I changed the Opn Staus to CLODE and removed the resolved time.

(Continued) **S104877273**

Remarks: con ed was doing an inspect. and saw the build super washing fuel oil down the drain...con ed called the fd and they responded. nfd.

Material:
Site ID: 209542
Operable Unit ID: 831897
Operable Unit: 01
Material ID: 543545
Material Code: 0003
Material Name: #6 Fuel Oil
Case No.: Not reported
Material FA: Petroleum
Quantity: 0
Units: Gallons
Recovered: No
Resource Affected: Not reported
Oxygenate: False

Tank Test:
Site ID: Not reported
Spill Tank Test: Not reported
Tank Number: Not reported
Tank Size: Not reported
Test Method: Not reported
Leak Rate: Not reported
Gross Fail: Not reported
Modified By: Not reported
Last Modified: Not reported
Test Method: Not reported

HIST LTANKS:
Region of Spill: 2
Spill Number: 0009608
Spill Date: 11/21/2000
Spill Time: 16:11
Spill Cause: Tank Overfill
Resource Affectd: In Sewer
Water Affected: Not reported
Spill Source: Private Dwelling
Spill Class: Known release with minimal potential for fire or hazard. DEC Response. Willing Responsible Party. Corrective action taken.
Spill Closed Dt: / /
Cleanup Ceased: / /
Cleanup Meets Standard: False
Investigator: DEMEO
Caller Name: Not reported
Caller Agency: Not reported
Caller Phone: Not reported
Caller Extension: Not reported
Notifier Name: Not reported
Notifier Agency: Not reported
Notifier Phone: Not reported
Notifier Extension: Not reported
Reported to Department Date: 11/21/00
Reported to Department Time: 17:18

(Continued) **S104877273**

SWIS: 62
Spiller Contact: Not reported
Spiller Phone: Not reported
Spiller Extention: Not reported
Spiller Name: UNKNOWN
Spiller Address: Not reported
Spiller City,St,Zip: Not reported
Spiller Cleanup Date: / /
Facility Contact: Not reported
Facility Phone: ( ) -
Facility Extention: Not reported
Spill Notifier: Other
PBS Number: Not reported
Last Inspection: / /
Recommended Penalty: Penalty Not Recommended
Enforcement Date: / /
Investigation Complete: / /
UST Involvement: False
Date Region Sent Summary to Central Office: / /
Corrective Action Plan Submitted: / /
Date Spill Entered In Computer Data File: 11/21/00
Time Spill Entered In Computer Data File: Not reported
Spill Record Last Update: 11/27/00
Is Updated: False

Tank:
PBS Number: Not reported
Tank Number: Not reported
Tank Size: Not reported
Test Method: Not reported
Leak Rate Failed Tank: Not reported
Gross Leak Rate: Not reported

Material:
Material Class Type: Petroleum
Quantity Spilled: 0
Unkonwn Quantity Spilled: True
Units: Gallons
Quantity Recovered: 0
Unkonwn Quantity Recovered: False
Material: #6 FUEL OIL
Class Type: #6 FUEL OIL
Times Material Entry In File: 2190
CAS Number: Not reported
Last Date: 19940728
DEC Remarks: Not reported
Spill Cause: con ed was doing an inspect. and saw the build super washing fuel oil down the drain...con ed called the fd and they responded. nfd.

NY Spills:
Site ID: 209543
Facility Addr2: Not reported
Facility ID: 0212366
Spill Number: 0212366
Facility Type: ER
SWIS: 3101
Investigator: qxabidi

(Continued) **S104877273**

Referred To:	Not reported
Spill Date:	3/16/2003
Reported to Dept:	3/16/2003
CID:	297
Spill Cause:	Equipment Failure
Water Affected:	Not reported
Spill Source:	Commercial/Industrial
Spill Notifier:	Affected Persons
Cleanup Ceased:	Not reported
Cleanup Meets Std:	False
Last Inspection:	Not reported
Recommended Penalty:	Penalty Not Recommended
UST Trust:	False
Spill Class:	Known release with minimal potential for fire or hazard. DEC Response. Willing Responsible Party. Corrective action taken.
Spill Closed Dt:	10/16/2006
Remediation Phase:	0
Date Entered In Computer:	3/16/2003
Spill Record Last Update:	10/16/2006
Spiller Name:	Not reported
Spiller Company:	FERRANTINO OIL CO.
Spiller Address:	Not reported
Spiller City,St,Zip:	ZZ
Spiller Company:	001
Contact Name:	RICHARD SAUNDERS
Contact Phone:	(212) 253-2530
DEC Region:	2
DER Facility ID:	173742
DEC Memo:	Prior to Sept, 2004 data translation this spill Lead_DEC Field was "TIPPLE" 3/17/2003-Vought-Called Ferrantino Oil and spoke with Roger Loughlin and crew is on-site who is cleaning spill with drysol. Spill came out top of tank. No sewers or drains affected and spill on concrete. Vought called Richard Saunders who is not at site today. Vought explained to Saunders that NYSDEC requires confirmation of cleanup from owner or manager. Saunders stated that he will call Tipple tommorrow with confirmation of cleanup. 05/18/06: This spill is transferred from Mr. Koon Tang to Q.Abidi. Called to Richard Saunders at (212)253-2530 left message to call me back. Also talked to Mr. Danis (Ferrantino oil co.) at (718)832-6700. He said that site is already cleaned. He will fax me confirmation of cleanup letter. -QA 06/21/06: Called Mr. Danis (Ferantino oil Company)at(718)832-6700 reminded him to send confirmation of clean up letter. -QA 06/23/06: Called to Mr. Danis and talked to Mr. Mike Taylor (Service Manager), Ferrantino Oil Company regarding spill. He said that he will find out the spill record and he will fax it to me. -QA 07/06/06: Called Danis and talked to Mike he said that he will send report to me in a week. -QA 07/20/06: Called to Mr. Danis and talked to Ms. Ethel She said she will convey my message to Mr. Danis and Mr. Mike regarding clean up confirmation letter. -QA 07/24/06: Mr. Anthony Lara (718)624-4824 called me back and said spill is cleaned up. He will fax me confirmation of closing letter for the spill. -QA 09/11/06: Called Mike, Service Manager (Ferrantino Oil Company) at (718)832-6700 he said he will send report and a closing confirmation letter to close the spill as soon as possible. -QA 09/18/06: Called Mr. Mike he said as soon as hewill received papers . He will send it to me. -QA 10/11/06: Called Mr. Danis at (718)832-6700 he said he will find out from his Service Manager and he will call me back regarding spill.

(Continued) **S104877273**

-QA 10/16/06: Called to Mr. Richard Saunders at (212)253-2530 and talked to owner Mrs. Maruska Saunders she said this spill is cleaned and she sold this property in February 2006. Received a closing confirmation letter from Mr. Mark Salamack (Petroleum Tank Cleaner)they emptied the tank and welded this opening closed. The oil dripped down the outside painted concrete surface of the tank jacket and onto the painted floor. This was cleaned up by the oil company (Ferrantino). The amount of resulting oil absorbent was a small amount and discarded with the household trash from the building.According to the information of Mr. Mark Salamack spill is cleaned. DEC staff closed the spill. -QA

Remarks: CALLER STATED A FILL PIPE LEAKED GOING INTO THE BUILDING, COMP SPOKE TO THE DRIVER, AND THE DRIVER REFUSED TO GIVE HIS NAME, BUT STATED THAT HE HAD CALLED FOR SOMEONE TO COME CLEAN UP THE SPILL, AND THEN TOOK OFF DOWN THE ROAD TO HIS NEXT STOP

Material:

Site ID:	209543
Operable Unit ID:	863369
Operable Unit:	01
Material ID:	512106
Material Code:	0001
Material Name:	#2 Fuel Oil
Case No.:	Not reported
Material FA:	Petroleum
Quantity:	10
Units:	Gallons
Recovered:	No
Resource Affected:	Not reported
Oxygenate:	False

Tank Test:

Site ID:	Not reported
Spill Tank Test:	Not reported
Tank Number:	Not reported
Tank Size:	Not reported
Test Method:	Not reported
Leak Rate:	Not reported
Gross Fail:	Not reported
Modified By:	Not reported
Last Modified:	Not reported
Test Method:	Not reported

378
South
1/4-1/2
0.351 mi.
1853 ft.

166 MULBERRY STREET
166 MULBERRY STREET
NEW YORK, NY 10013

LTANKS **S107785381**
HIST AST **N/A**

Relative:
Lower

Actual:
29 ft.

LTANKS:

Site ID:	424952
Spill No:	0912086
Spill Date:	2/16/2010
Spill Cause:	Tank Test Failure
Spill Source:	Private Dwelling
Spill Class:	Not reported
Spill Closed Dt:	Not reported

166 MULBERRY STREET (Continued) **S107785381**

Facility Addr2:	Not reported
Cleanup Ceased:	Not reported
Cleanup Meets Standard:	False
SWIS:	3101
Investigator:	LXZIELIN
Referred To:	Not reported
Reported to Dept:	2/17/2010
CID:	Not reported
Water Affected:	Not reported
Spill Notifier:	Other
Last Inspection:	Not reported
Recommended Penalty:	Penalty Not Recommended
UST Involvement:	False
Remediation Phase:	1
Date Entered In Computer:	2/17/2010
Spill Record Last Update:	6/30/2010
Spiller Name:	MARLIN JOSEPH
Spiller Company:	NYC HPD
Spiller Address:	166 MULBERRY STREET
Spiller City,St,Zip:	NEW YORK, NY
Spiller County:	999
Spiller Contact:	MARLIN JOSEPH
Spiller Phone:	(718) 624-4842
Spiller Extention:	Not reported
DEC Region:	2
DER Facility ID:	373861
DEC Memo:	City managed building: PBS 2-606857 TTF letter sent to: NYC-HPD Attn: Derak Parsons 100 Gold St. #6Y2 New York, NY 10038
Remarks:	TANK TEST FAIL.

Material:

Site ID:	424952
Operable Unit ID:	1180692
Operable Unit:	01
Material ID:	2174676
Material Code:	0001
Material Name:	#2 Fuel Oil
Case No.:	Not reported
Material FA:	Petroleum
Quantity:	Not reported
Units:	Not reported
Recovered:	Not reported
Resource Affected:	Not reported
Oxygenate:	False

Tank Test:

Site ID:	Not reported
Spill Tank Test:	Not reported
Tank Number:	Not reported
Tank Size:	Not reported
Test Method:	Not reported
Leak Rate:	Not reported
Gross Fail:	Not reported
Modified By:	Not reported
Last Modified:	Not reported
Test Method:	Not reported

166 MULBERRY STREET (Continued) **S107785381**

HIST AST:

PBS Number:	2-606857
SWIS Code:	6201
Operator:	ASST. COMMISSIONER/DPM
Facility Phone:	(212) 863-7087
Facility Addr2:	Not reported
Facility Type:	APARTMENT BUILDING
Emergency:	ASST. COMMISSIONER/DPM
Emergency Tel:	(212) 863-7087
Old PBSNO:	Not reported
Date Inspected:	Not reported
Inspector:	Not reported
Result of Inspection:	Not reported
Owner Name:	NYC/HPD/DPM
Owner Address:	100 GOLD ST., #6Z1
Owner City,St,Zip:	NEW YORK, NY 10038
Federal ID:	Not reported
Owner Tel:	(212) 863-7087
Owner Type:	Local Government
Owner Subtype:	Not reported
Mailing Contact:	ASST. COMMISSIONER/DPM
Mailing Name:	NYC/HPD/DPM
Mailing Address:	100 GOLD STREET
Mailing Address 2:	#6Z1
Mailing City,St,Zip:	NEW YORK, NY 10038
Mailing Telephone:	(212) 863-7087
Owner Mark:	First Owner
Facility Status:	1 - Active PBS facility, i.e. total capacity of the PBS tanks is greater than 1,100 gallons, regardless if Subpart 360-14 tanks exist or not at the facility.
Certification Flag:	False
Certification Date:	08/31/2001
Expiration:	08/29/2006
Renew Flag:	False
Renew Date:	Not reported
Total Capacity:	1500
FAMT:	True
Facility Screen:	No Missing Data
Owner Screen:	No Missing Data
Tank Screen:	Minor Data Missing
Dead Letter:	False
CBS Number:	Not reported
Town or City:	NEW YORK CITY
County Code:	62
Town or City Code:	01
Region:	2
Tank ID:	001
Tank Location:	ABOVEGROUND
Tank Status:	In Service
Install Date:	Not reported
Capacity (Gal):	1500
Product Stored:	UNLEADED GASOLINE
Tank Type:	Steel/carbon steel
Tank Internal:	0
Tank External:	1
Pipe Location:	Aboveground/Underground Combination

166 MULBERRY STREET (Continued) **S107785381**

Pipe Type:	STEEL/IRON
Pipe Internal:	None
Pipe External:	0
Tank Containment:	Not reported
Leak Detection:	0
Overfill Protection:	6
Dispenser Method:	Suction
Date Tested:	Not reported
Next Test Date:	Not reported
Missing Data for Tank:	Minor Data Missing
Date Closed:	Not reported
Test Method:	Not reported
Deleted:	False
Updated:	True
SPDES Number:	Not reported
Lat/Long:	Not reported

---

379 **390 WEST BROADWAY** **LTANKS S104502756**
West **390 WEST BROADWAY** **NY Spills N/A**
1/4-1/2 **MANHATTAN, NY** **NY Hist Spills**
0.351 mi.
1854 ft.

Relative:
Lower

Actual:
10 ft.

LTANKS:

Site ID:	140396
Spill No:	0303372
Spill Date:	6/30/2003
Spill Cause:	Tank Failure
Spill Source:	Commercial/Industrial
Spill Class:	Known release with minimal potential for fire or hazard. DEC Response. Willing Responsible Party. Corrective action taken.
Spill Closed Dt:	12/16/2003
Facility Addr2:	Not reported
Cleanup Ceased:	Not reported
Cleanup Meets Standard:	False
SWIS:	3101
Investigator:	JXZHAO
Referred To:	Not reported
Reported to Dept:	6/30/2003
CID:	216
Water Affected:	Not reported
Spill Notifier:	Responsible Party
Last Inspection:	Not reported
Recommended Penalty:	Penalty Not Recommended
UST Involvement:	False
Remediation Phase:	0
Date Entered In Computer:	6/30/2003
Spill Record Last Update:	12/23/2003
Spiller Name:	Not reported
Spiller Company:	UNKNOWN
Spiller Address:	Not reported
Spiller City,St,Zip:	ZZ -
Spiller County:	001
Spiller Contact:	RUSS ESHMAN
Spiller Phone:	(631) 269-8800
Spiller Extention:	Not reported
DEC Region:	2
DER Facility ID:	119903

390 WEST BROADWAY (Continued) **S104502756**

DEC Memo: Prior to Sept, 2004 data translation this spill Lead_DEC Field was "ZHAO" Sangesland spoke with Russ Eshman of Impact Environmental. He said they did some soil testing around buried tanks and came back with some minor hits. If the levels are just over the limits, it may be OK to close out A soil testing report is being prepared and will be sent to Jie Zhao. 12/9/03 - Report received by e-mail. One 550 gal tank involved. Boring up to six feet below the basement floor. Minor impact on one of the three boring samples. 12/16/03 - Kevin Kleaka expleined that 6 feet below the basement surface material could not be penetrate through. Spill closed.
Remarks: LAB RESULTS SHOWED ELEVATED LEVELS OF SEMI - VOLATLE CONTAMINATION

Material:
Site ID: 140396
Operable Unit ID: 871413
Operable Unit: 01
Material ID: 504244
Material Code: 0001
Material Name: #2 Fuel Oil
Case No.: Not reported
Material FA: Petroleum
Quantity: 0
Units: Gallons
Recovered: No
Resource Affected: Not reported
Oxygenate: False

Tank Test:
Site ID: Not reported
Spill Tank Test: Not reported
Tank Number: Not reported
Tank Size: Not reported
Test Method: Not reported
Leak Rate: Not reported
Gross Fail: Not reported
Modified By: Not reported
Last Modified: Not reported
Test Method: Not reported

NY Spills:
Site ID: 140397
Facility Addr2: Not reported
Facility ID: 9613061
Spill Number: 9613061
Facility Type: ER
SWIS: 3101
Investigator: SMMARTIN
Referred To: Not reported
Spill Date: 2/4/1997
Reported to Dept: 2/4/1997
CID: 266
Spill Cause: Equipment Failure
Water Affected: Not reported
Spill Source: Commercial/Industrial
Spill Notifier: Other

390 WEST BROADWAY (Continued) **S104502756**

Cleanup Ceased:	Not reported
Cleanup Meets Std:	False
Last Inspection:	Not reported
Recommended Penalty:	Penalty Not Recommended
UST Trust:	False
Spill Class:	Known release with minimal potential for fire or hazard. DEC Response. Willing Responsible Party. Corrective action taken.
Spill Closed Dt:	2/4/1997
Remediation Phase:	0
Date Entered In Computer:	2/4/1997
Spill Record Last Update:	2/6/1997
Spiller Name:	Not reported
Spiller Company:	Not reported
Spiller Address:	390 WEST BROADWAY
Spiller City,St,Zip:	MANHATTAN, NY
Spiller Company:	001
Contact Name:	Not reported
Contact Phone:	Not reported
DEC Region:	2
DER Facility ID:	119903
DEC Memo:	Prior to Sept, 2004 data translation this spill Lead_DEC Field was "MARTINKAT"
Remarks:	LEAK FROM WHERE FILL MEETS TANK. ONTO CONCRETE BASEMENT FLOOR. SPILLER NOTIFIED OF PROBLEM. CLEANED UP.

Material:

Site ID:	140397
Operable Unit ID:	1040725
Operable Unit:	01
Material ID:	341711
Material Code:	0001
Material Name:	#2 Fuel Oil
Case No.:	Not reported
Material FA:	Petroleum
Quantity:	4
Units:	Gallons
Recovered:	4
Resource Affected:	Not reported
Oxygenate:	False

Tank Test:

Site ID:	Not reported
Spill Tank Test:	Not reported
Tank Number:	Not reported
Tank Size:	Not reported
Test Method:	Not reported
Leak Rate:	Not reported
Gross Fail:	Not reported
Modified By:	Not reported
Last Modified:	Not reported
Test Method:	Not reported

NY Hist Spills:

Region of Spill:	2
Spill Number:	9613061
Investigator:	MARTINKAT

390 WEST BROADWAY (Continued) **S104502756**

Caller Name:	Not reported
Caller Agency:	Not reported
Caller Phone:	Not reported
Notifier Name:	Not reported
Notifier Agency:	Not reported
Notifier Phone:	Not reported
Spill Date/Time:	02/04/1997 12:05
Reported to Dept Date/Time:	02/04/97 14:03
SWIS:	62
Spiller Name:	Not reported
Spiller Contact:	Not reported
Spiller Phone:	Not reported
Spiller Address:	390 WEST BROADWAY
Spiller City,St,Zip:	MANHATTAN, NY
Spill Cause:	Equipment Failure
Reported to Dept:	On Land
Water Affected:	Not reported
Spill Source:	01
Spill Notifier:	Other
PBS Number:	Not reported
Cleanup Ceased:	/ /
Cleanup Meets Std:	False
Last Inspection:	/ /
Recommended Penalty:	Penalty Not Recommended
Spiller Cleanup Dt:	/ /
Enforcement Date:	/ /
Invstgn Complete:	/ /
UST Involvement:	False
Spill Class:	Known release with minimal potential for fire or hazard. DEC Response. Willing Responsible Party. Corrective action taken.
Spill Closed Dt:	02/04/97
Corrective Action Plan Submitted:	/ /
Date Region Sent Summary to Central Office:	/ /
Date Spill Entered In Computer Data File:	02/04/97
Date Spill Entered In Computer Data File:	Not reported
Update Date:	02/06/97
Is Updated:	False

Tank:

PBS Number:	Not reported
Tank Number:	Not reported
Tank Size:	Not reported
Test Method:	Not reported
Leak Rate Failed Tank:	Not reported
Gross Leak Rate:	Not reported

Material:

Material Class Type:	Petroleum
Quantity Spilled:	4
Unkonwn Quantity Spilled:	False
Units:	Gallons
Quantity Recovered:	4
Unkonwn Quantity Recovered:	False
Material:	#2 FUEL OIL
Class Type:	#2 FUEL OIL
Times Material Entry In File:	24464
CAS Number:	Not reported
Last Date:	19941207

390 WEST BROADWAY (Continued) **S104502756**

DEC Remarks: Not reported
Remark: LEAK FROM WHERE FILL MEETS TANK. ONTO CONCRETE BASEMENT FLOOR. SPILLER NOTIFIED OF PROBLEM. CLEANED UP.

---

380 ESE 1/4-1/2 0.354 mi. 1870 ft.

34 EAST 1ST STREET **LTANKS S102619285**
BTWN 1ST AND SECOND **HIST LTANKS N/A**
MANHATTAN, NY

Relative: Lower

Actual: 37 ft.

LTANKS:

Site ID:	237521
Spill No:	9701768
Spill Date:	5/9/1997
Spill Cause:	Tank Failure
Spill Source:	Gasoline Station
Spill Class:	Known release that creates a file or hazard. DEC Response. Unknown Responsible Party. Corrective action taken. (ISR)
Spill Closed Dt:	3/3/2003
Facility Addr2:	Not reported
Cleanup Ceased:	Not reported
Cleanup Meets Standard:	False
SWIS:	3101
Investigator:	TOMASELLO
Referred To:	Not reported
Reported to Dept:	5/9/1997
CID:	282
Water Affected:	Not reported
Spill Notifier:	Other
Last Inspection:	Not reported
Recommended Penalty:	Penalty Not Recommended
UST Involvement:	True
Remediation Phase:	0
Date Entered In Computer:	5/9/1997
Spill Record Last Update:	5/14/2004
Spiller Name:	SAME
Spiller Company:	MOBIL GAS STATION
Spiller Address:	EAST 34 AND 1ST AVE
Spiller City,St,Zip:	MANHATTAN, NY -
Spiller County:	001
Spiller Contact:	N/A
Spiller Phone:	Not reported
Spiller Extention:	Not reported
DEC Region:	2
DER Facility ID:	195629
DEC Memo:	Not reported
Remarks:	THEY SUSPECT THERE IS GAS LEAKING OUT OF THE TANKS AT THE MOBIL.THERE ARE STRONG FUMES IN THE ADDRESS AT 34 EAST 1ST STREET FD NOT ON THE SCENE.THEY SUSPECT IT IS COMING FROM THE MOBIL.

Material:

Site ID:	237521
Operable Unit ID:	1047789
Operable Unit:	01
Material ID:	338312
Material Code:	0009
Material Name:	Gasoline

34 EAST 1ST STREET (Continued) **S102619285**

Case No.: Not reported
Material FA: Petroleum
Quantity: 0
Units: Gallons
Recovered: No
Resource Affected: Not reported
Oxygenate: False

Tank Test:
Site ID: Not reported
Spill Tank Test: Not reported
Tank Number: Not reported
Tank Size: Not reported
Test Method: Not reported
Leak Rate: Not reported
Gross Fail: Not reported
Modified By: Not reported
Last Modified: Not reported
Test Method: Not reported

HIST LTANKS:
Region of Spill: 2
Spill Number: 9701768
Spill Date: 05/09/1997
Spill Time: 15:00
Spill Cause: Tank Failure
Resource Affectd: On Land
Water Affected: Not reported
Spill Source: Gas Station
Spill Class: Known release that creates a file or hazard. DEC Response. Unknown Responsible Party. Corrective action taken. (ISR)
Spill Closed Dt: / /
Cleanup Ceased: / /
Cleanup Meets Standard: False
Investigator: TOMASELLO
Caller Name: Not reported
Caller Agency: Not reported
Caller Phone: Not reported
Caller Extension: Not reported
Notifier Name: Not reported
Notifier Agency: Not reported
Notifier Phone: Not reported
Notifier Extension: Not reported
Reported to Department Date: 05/09/97
Reported to Department Time: 15:10
SWIS: 62
Spiller Contact: N/A
Spiller Phone: Not reported
Spiller Extention: Not reported
Spiller Name: MOBIL GAS STATION
Spiller Address: EAST 34 AND 1ST AVE
Spiller City,St,Zip: MANHATTAN, NY -
Spiller Cleanup Date: / /
Facility Contact: SAME
Facility Phone: Not reported

34 EAST 1ST STREET (Continued) **S102619285**

Facility Extention: Not reported
Spill Notifier: Other
PBS Number: Not reported
Last Inspection: / /
Recommended Penalty: Penalty Not Recommended
Enforcement Date: / /
Investigation Complete: / /
UST Involvement: True
Date Region Sent Summary to Central Office: / /
Corrective Action Plan Submitted: / /
Date Spill Entered In Computer Data File: 05/09/97
Time Spill Entered In Computer Data File: Not reported
Spill Record Last Update: 05/12/97
Is Updated: False

Tank:
PBS Number: Not reported
Tank Number: Not reported
Tank Size: Not reported
Test Method: Not reported
Leak Rate Failed Tank: Not reported
Gross Leak Rate: Not reported

Material:
Material Class Type: Petroleum
Quantity Spilled: 0
Unkonwn Quantity Spilled: True
Units: Gallons
Quantity Recovered: 0
Unkonwn Quantity Recovered: True
Material: GASOLINE
Class Type: GASOLINE
Times Material Entry In File: 21329
CAS Number: Not reported
Last Date: 19940929
DEC Remarks: Not reported
Spill Cause: THEY SUSPECT THERE IS GAS LEAKING OUT OF THE TANKS AT THE MOBIL.THERE ARE STRONG FUMES IN THE ADDRESS AT 34 EAST 1ST STREET FD NOT ON THE SCENE.THEY SUSPECT IT IS COMING FROM THE MOBIL.

---

381 **NY UNIVERSITY** **LTANKS** **S105994966**
NNW **WEST 3RD ST/THOMPSON ST** **N/A**
1/4-1/2 **NEW YORK, NY**
0.361 mi.
1907 ft.

Relative:
Lower

Actual:
27 ft.

LTANKS:
Site ID: 251943
Spill No: 0110099
Spill Date: 1/21/2002
Spill Cause: Tank Failure
Spill Source: Commercial/Industrial
Spill Class: Known release that creates potential for fire or hazard. DEC Response. Willing Responsible Party. Corrective action taken.
Spill Closed Dt: 5/20/2002
Facility Addr2: Not reported
Cleanup Ceased: Not reported
Cleanup Meets Standard: False

NY UNIVERSITY (Continued) **S105994966**

SWIS:	3101
Investigator:	JMKRIMGO
Referred To:	Not reported
Reported to Dept:	1/21/2002
CID:	405
Water Affected:	Not reported
Spill Notifier:	Local Agency
Last Inspection:	Not reported
Recommended Penalty:	Penalty Not Recommended
UST Involvement:	False
Remediation Phase:	0
Date Entered In Computer:	1/21/2002
Spill Record Last Update:	5/20/2002
Spiller Name:	TONY KLOSS
Spiller Company:	NY UNIVERSITY
Spiller Address:	WEST 3RD ST/THOMPSON ST
Spiller City,St,Zip:	NEW YORK, NY 10012-
Spiller County:	001
Spiller Contact:	TONY KLOSS
Spiller Phone:	(908) 453-2790
Spiller Extention:	Not reported
DEC Region:	2
DER Facility ID:	206449
DEC Memo:	Prior to Sept, 2004 data translation this spill Lead_DEC Field was "KRIMGOLD" 50 cu yards of contaminated soil were removed and properly disposed off. Post excavation samples does not show soil contamination. (see file for more info.).
Remarks:	caller states he was removing a 1000 gallon tank and found holes in the tank and approx 20 yards of contaminated soil

Material:

Site ID:	251943
Operable Unit ID:	847219
Operable Unit:	01
Material ID:	527729
Material Code:	0002
Material Name:	#4 Fuel Oil
Case No.:	Not reported
Material FA:	Petroleum
Quantity:	100
Units:	Gallons
Recovered:	No
Resource Affected:	Not reported
Oxygenate:	False

Tank Test:

Site ID:	Not reported
Spill Tank Test:	Not reported
Tank Number:	Not reported
Tank Size:	Not reported
Test Method:	Not reported
Leak Rate:	Not reported
Gross Fail:	Not reported
Modified By:	Not reported
Last Modified:	Not reported
Test Method:	Not reported

382
NNE
1/4-1/2
0.363 mi.
1916 ft.

11 WAVERLY ASSOC
11 WAVERLY PL
NEW YORK, NY

LTANKS **S103238385**
HIST LTANKS **N/A**

Relative:
Lower

Actual:
37 ft.

LTANKS:

Site ID:	178153
Spill No:	9801971
Spill Date:	5/14/1998
Spill Cause:	Tank Test Failure
Spill Source:	Commercial/Industrial
Spill Class:	Known release that creates potential for fire or hazard. DEC Response. Willing Responsible Party. Corrective action taken.
Spill Closed Dt:	11/21/2005
Facility Addr2:	Not reported
Cleanup Ceased:	Not reported
Cleanup Meets Standard:	False
SWIS:	3101
Investigator:	RPRUTLAN
Referred To:	Not reported
Reported to Dept:	5/15/1998
CID:	270
Water Affected:	Not reported
Spill Notifier:	Tank Tester
Last Inspection:	Not reported
Recommended Penalty:	Penalty Not Recommended
UST Involvement:	False
Remediation Phase:	0
Date Entered In Computer:	5/15/1998
Spill Record Last Update:	11/21/2005
Spiller Name:	PETER JACOBSON
Spiller Company:	11 WAVERLY ASSOC
Spiller Address:	11 WAVERLY PL
Spiller City,St,Zip:	NEW YORK, NY
Spiller County:	001
Spiller Contact:	PETER JACOBSON
Spiller Phone:	(212) 533-1300
Spiller Extention:	Not reported
DEC Region:	2
DER Facility ID:	149634
DEC Memo:	Prior to Sept, 2004 data translation this spill Lead_DEC Field was "AUSTIN" 5/18/04 - AUSTIN - SWITCHED FROM TOMASELLO - END Transferred to Rutland during the Spill Reduction Initiative 9/19/05 Spoke to Protest Enterprises (631) 321-4670. They will look up records and get back to me. - Rutland 9/22/05 Spoke to Jim Leddy from Protest. They had no further involvement in this. -Rutland 11/21/05 Spoke to Frank Nieves (212)533-1300 of Waverly Associates. Region 2 called him about this in Sept. 2004. He told them the tank is above ground and they said they would send someone out to verify but never did. Tank has always been above ground. No product leaked, failure came from cover. Closed. - Rutland
Remarks:	appears to be manhole cover

Material:

Site ID:	178153
Operable Unit ID:	1059876
Operable Unit:	01
Material ID:	323879

11 WAVERLY ASSOC (Continued) **S103238385**

Material Code: 0001
Material Name: #2 Fuel Oil
Case No.: Not reported
Material FA: Petroleum
Quantity: 0
Units: Gallons
Recovered: No
Resource Affected: Not reported
Oxygenate: False

Tank Test:
Site ID: 178153
Spill Tank Test: 1545901
Tank Number: 1
Tank Size: 5000
Test Method: 03
Leak Rate: 0
Gross Fail: Not reported
Modified By: Spills
Last Modified: 10/1/2004
Test Method: Horner EZ Check I or II

HIST LTANKS:
Region of Spill: 2
Spill Number: 9801971
Spill Date: 05/14/1998
Spill Time: 12:00
Spill Cause: Tank Test Failure
Resource Affectd: On Land
Water Affected: Not reported
Spill Source: Other Commercial/Industrial
Spill Class: Known release that creates potential for fire or hazard. DEC Response. Willing Responsible Party. Corrective action taken.
Spill Closed Dt: / /
Cleanup Ceased: / /
Cleanup Meets Standard: False
Investigator: TOMASELLO
Caller Name: Not reported
Caller Agency: Not reported
Caller Phone: Not reported
Caller Extension: Not reported
Notifier Name: Not reported
Notifier Agency: Not reported
Notifier Phone: Not reported
Notifier Extension: Not reported
Reported to Department Date: 05/15/98
Reported to Department Time: 07:13
SWIS: 62
Spiller Contact: PETER JACOBSON
Spiller Phone: (212) 533-1300
Spiller Extention: Not reported
Spiller Name: 11 WAVERLY ASSOC
Spiller Address: 11 WAVERLY PL
Spiller City,St,Zip: NEW YORK, NY
Spiller Cleanup Date: / /

11 WAVERLY ASSOC (Continued) **S103238385**

Facility Contact: PETER JACOBSON
Facility Phone: (212) 533-1300
Facility Extention: Not reported
Spill Notifier: Tank Tester
PBS Number: 2-292222
Last Inspection: / /
Recommended Penalty: Penalty Not Recommended
Enforcement Date: / /
Investigation Complete: / /
UST Involvement: False
Date Region Sent Summary to Central Office: / /
Corrective Action Plan Submitted: / /
Date Spill Entered In Computer Data File: 05/15/98
Time Spill Entered In Computer Data File: Not reported
Spill Record Last Update: 05/19/98
Is Updated: False

Tank:
PBS Number: Not reported
Tank Number: 1
Tank Size: 5000
Test Method: Horner EZ Check
Leak Rate Failed Tank: 0.00
Gross Leak Rate: Not reported

Material:
Material Class Type: Petroleum
Quantity Spilled: 0
Unkonwn Quantity Spilled: False
Units: Gallons
Quantity Recovered: 0
Unkonwn Quantity Recovered: False
Material: #2 FUEL OIL
Class Type: #2 FUEL OIL
Times Material Entry In File: 24464
CAS Number: Not reported
Last Date: 19941207
DEC Remarks: Not reported
Spill Cause: appears to be manhole cover

---

383 SW 1/4-1/2 0.374 mi. 1973 ft.

CONSTRUCTION SITE
40 MERCER STREET
MANHATTAN, NY

LTANKS **S106737530**
N/A

Relative: Lower

Actual: 22 ft.

LTANKS:
Site ID: 334952
Spill No: 0410068
Spill Date: 12/10/2004
Spill Cause: Tank Failure
Spill Source: Institutional, Educational, Gov., Other
Spill Class: Known release with minimal potential for fire or hazard. DEC Response. Willing Responsible Party. Corrective action taken.
Spill Closed Dt: 2/21/2006
Facility Addr2: Not reported
Cleanup Ceased: Not reported
Cleanup Meets Standard: False

CONSTRUCTION SITE (Continued) **S106737530**

SWIS:	3101
Investigator:	mxferoze
Referred To:	Not reported
Reported to Dept:	12/10/2004
CID:	444
Water Affected:	Not reported
Spill Notifier:	Other
Last Inspection:	Not reported
Recommended Penalty:	Penalty Not Recommended
UST Involvement:	False
Remediation Phase:	0
Date Entered In Computer:	12/10/2004
Spill Record Last Update:	8/13/2008
Spiller Name:	PAUL ALBA
Spiller Company:	CONSTRUCTION SITE
Spiller Address:	40 MERCER STREET
Spiller City,St,Zip:	MANHATTEN, NY
Spiller County:	001
Spiller Contact:	PAUL ALBA
Spiller Phone:	(646) 302-2189
Spiller Extention:	Not reported
DEC Region:	2
DER Facility ID:	270184
DEC Memo:	12/19/05 Feroze. Spill is transferred from Ketani to Feroze. 02/13/06. Feroze. PBS of this spill is # 2-609880.Called Mr. Jime Gottshcalk 212-230-2300. TTF is sent to: Mr.James Gottshcalk Hines Equity Partners 885 Third Ave; Suit 2700 New York, NY 10022 02/21/06. Feroze, Talked with Mark Salamack of Petroleum Tank Cleaners. He told me that they closed and removed the tank and cleaned the site. According to PBS documents the tank was closed and removed on 12/01/04.The spill is closed.
Remarks:	WHILE EXCAVATING HIT A TANK THAT THEY DID NOT KNOW WAS THERE, AND CAUSED LEAKAGE: CREW ENROUTE TO CLEAN UP:

Material:

Site ID:	334952
Operable Unit ID:	1097062
Operable Unit:	01
Material ID:	576984
Material Code:	0003
Material Name:	#6 Fuel Oil
Case No.:	Not reported
Material FA:	Petroleum
Quantity:	Not reported
Units:	Gallons
Recovered:	No
Resource Affected:	Not reported
Oxygenate:	False

Tank Test:

Site ID:	Not reported
Spill Tank Test:	Not reported
Tank Number:	Not reported
Tank Size:	Not reported
Test Method:	Not reported
Leak Rate:	Not reported

CONSTRUCTION SITE (Continued) **S106737530**

Gross Fail: Not reported
Modified By: Not reported
Last Modified: Not reported
Test Method: Not reported

384
SSW
1/4-1/2
0.379 mi.
2002 ft.

COMMERCIAL BUILDING **LTANKS** **S102662770**
225 CENTER ST **HIST LTANKS** **N/A**
MANHATTAN, NY

Relative:
Lower

Actual:
23 ft.

LTANKS:

Site ID:	266559
Spill No:	9611240
Spill Date:	12/12/1996
Spill Cause:	Tank Overfill
Spill Source:	Commercial/Industrial
Spill Class:	Known release with minimal potential for fire or hazard. DEC Response. Willing Responsible Party. Corrective action taken.
Spill Closed Dt:	12/12/1996
Facility Addr2:	Not reported
Cleanup Ceased:	Not reported
Cleanup Meets Standard:	False
SWIS:	3101
Investigator:	TOMASELLO
Referred To:	Not reported
Reported to Dept:	12/12/1996
CID:	365
Water Affected:	Not reported
Spill Notifier:	Responsible Party
Last Inspection:	Not reported
Recommended Penalty:	Penalty Not Recommended
UST Involvement:	False
Remediation Phase:	0
Date Entered In Computer:	12/12/1996
Spill Record Last Update:	7/12/2002
Spiller Name:	CALLER
Spiller Company:	CRYSTAL TRANSPORTATION
Spiller Address:	2010 WHITE PLAINS RD
Spiller City,St,Zip:	BRONX, NY 10462-
Spiller County:	001
Spiller Contact:	Not reported
Spiller Phone:	Not reported
Spiller Extention:	Not reported
DEC Region:	2
DER Facility ID:	217133
DEC Memo:	Not reported
Remarks:	SPILLED ONTO THE SIDEWALK - CLEAN UP IN PROGRESS

Material:

Site ID:	266559
Operable Unit ID:	1039265
Operable Unit:	01
Material ID:	343436
Material Code:	0002
Material Name:	#4 Fuel Oil

COMMERCIAL BUILDING (Continued) **S102662770**

Case No.: Not reported
Material FA: Petroleum
Quantity: 10
Units: Gallons
Recovered: No
Resource Affected: Not reported
Oxygenate: False

Tank Test:
Site ID: Not reported
Spill Tank Test: Not reported
Tank Number: Not reported
Tank Size: Not reported
Test Method: Not reported
Leak Rate: Not reported
Gross Fail: Not reported
Modified By: Not reported
Last Modified: Not reported
Test Method: Not reported

HIST LTANKS:
Region of Spill: 2
Spill Number: 9611240
Spill Date: 12/12/1996
Spill Time: 05:20
Spill Cause: Tank Overfill
Resource Affectd: On Land
Water Affected: Not reported
Spill Source: Other Commercial/Industrial
Spill Class: Known release with minimal potential for fire or hazard. DEC Response. Willing Responsible Party. Corrective action taken.
Spill Closed Dt: 12/12/96
Cleanup Ceased: / /
Cleanup Meets Standard: False
Investigator: TOMASELLO
Caller Name: Not reported
Caller Agency: Not reported
Caller Phone: Not reported
Caller Extension: Not reported
Notifier Name: Not reported
Notifier Agency: Not reported
Notifier Phone: Not reported
Notifier Extension: Not reported
Reported to Department Date: 12/12/96
Reported to Department Time: 05:50
SWIS: 62
Spiller Contact: Not reported
Spiller Phone: Not reported
Spiller Extention: Not reported
Spiller Name: CRYSTAL TRANSPORTATION
Spiller Address: 2010 WHITE PLAINS RD
Spiller City,St,Zip: BRONX, NY 10462-
Spiller Cleanup Date: / /
Facility Contact: CALLER
Facility Phone: (718) 828-3100

COMMERCIAL BUILDING (Continued) **S102662770**

Facility Extention: Not reported
Spill Notifier: Responsible Party
PBS Number: Not reported
Last Inspection: / /
Recommended Penalty: Penalty Not Recommended
Enforcement Date: / /
Investigation Complete: / /
UST Involvement: False
Date Region Sent Summary to Central Office: / /
Corrective Action Plan Submitted: / /
Date Spill Entered In Computer Data File: 12/12/96
Time Spill Entered In Computer Data File: Not reported
Spill Record Last Update: 12/16/96
Is Updated: False

Tank:
PBS Number: Not reported
Tank Number: Not reported
Tank Size: Not reported
Test Method: Not reported
Leak Rate Failed Tank: Not reported
Gross Leak Rate: Not reported

Material:
Material Class Type: Petroleum
Quantity Spilled: 10
Unkonwn Quantity Spilled: False
Units: Gallons
Quantity Recovered: 0
Unkonwn Quantity Recovered: True
Material: #4 FUEL OIL
Class Type: #4 FUEL OIL
Times Material Entry In File: 1751
CAS Number: Not reported
Last Date: 19941205
DEC Remarks: Not reported
Spill Cause: SPILLED ONTO THE SIDEWALK - CLEAN UP IN PROGRESS

BX385 **APARTMENT COMPLEX** **LTANKS** **S102619272**
NE **434 LAFAYETTE ST** **HIST LTANKS** **N/A**
1/4-1/2 **MANHATTAN, NY**
0.381 mi.
2014 ft. **Site 1 of 3 in cluster BX**

Relative:
Lower

Actual:
40 ft.

LTANKS:
Site ID: 170205
Spill No: 9514652
Spill Date: 2/15/1996
Spill Cause: Tank Failure
Spill Source: Unknown
Spill Class: Known release with minimal potential for fire or hazard. DEC Response. Willing Responsible Party. Corrective action taken.
Spill Closed Dt: 12/30/1996
Facility Addr2: Not reported
Cleanup Ceased: Not reported
Cleanup Meets Standard: False
SWIS: 3101
Investigator: ADZHITOM

APARTMENT COMPLEX (Continued) **S102619272**

Referred To:	Not reported
Reported to Dept:	2/15/1996
CID:	252
Water Affected:	Not reported
Spill Notifier:	Other
Last Inspection:	Not reported
Recommended Penalty:	Penalty Not Recommended
UST Involvement:	False
Remediation Phase:	0
Date Entered In Computer:	2/15/1996
Spill Record Last Update:	1/6/1997
Spiller Name:	PETER DARGAS
Spiller Company:	APARTMENT COMPLEX
Spiller Address:	434 LAFAYETTE ST
Spiller City,St,Zip:	MANHATTAN, NY -
Spiller County:	001
Spiller Contact:	PETER DARGAS
Spiller Phone:	(212) 473-6109
Spiller Extention:	Not reported
DEC Region:	2
DER Facility ID:	143216
DEC Memo:	Prior to Sept, 2004 data translation this spill Lead_DEC Field was "ZHITOMIRSKY"
Remarks:	tank failure due to air test-small stain on wall-the whole line will be repaired tomorrow and contaminated soil clean up as well

Material:

Site ID:	170205
Operable Unit ID:	1025759
Operable Unit:	01
Material ID:	354782
Material Code:	0001
Material Name:	#2 Fuel Oil
Case No.:	Not reported
Material FA:	Petroleum
Quantity:	0
Units:	Gallons
Recovered:	No
Resource Affected:	Not reported
Oxygenate:	False

Tank Test:

Site ID:	Not reported
Spill Tank Test:	Not reported
Tank Number:	Not reported
Tank Size:	Not reported
Test Method:	Not reported
Leak Rate:	Not reported
Gross Fail:	Not reported
Modified By:	Not reported
Last Modified:	Not reported
Test Method:	Not reported

HIST LTANKS:

Region of Spill:	2

APARTMENT COMPLEX (Continued) **S102619272**

Spill Number:	9514652
Spill Date:	02/15/1996
Spill Time:	15:43
Spill Cause:	Tank Failure
Resource Affectd:	On Land
Water Affected:	Not reported
Spill Source:	Unknown
Spill Class:	Known release with minimal potential for fire or hazard. DEC Response. Willing Responsible Party. Corrective action taken.
Spill Closed Dt:	12/30/96
Cleanup Ceased:	/ /
Cleanup Meets Standard:	False
Investigator:	ZHITOMIRSKY
Caller Name:	Not reported
Caller Agency:	Not reported
Caller Phone:	Not reported
Caller Extension:	Not reported
Notifier Name:	Not reported
Notifier Agency:	Not reported
Notifier Phone:	Not reported
Notifier Extension:	Not reported
Reported to Department Date:	02/15/96
Reported to Department Time:	15:49
SWIS:	62
Spiller Contact:	PETER DARGAS
Spiller Phone:	(212) 473-6109
Spiller Extention:	Not reported
Spiller Name:	APARTMENT COMPLEX
Spiller Address:	434 LAFAYETTE ST
Spiller City,St,Zip:	MANHATTAN, NY -
Spiller Cleanup Date:	/ /
Facility Contact:	PETER DARGAS
Facility Phone:	(212) 473-6109
Facility Extention:	Not reported
Spill Notifier:	Other
PBS Number:	Not reported
Last Inspection:	/ /
Recommended Penalty:	Penalty Not Recommended
Enforcement Date:	/ /
Investigation Complete:	/ /
UST Involvement:	False
Date Region Sent Summary to Central Office:	/ /
Corrective Action Plan Submitted:	/ /
Date Spill Entered In Computer Data File:	02/15/96
Time Spill Entered In Computer Data File:	Not reported
Spill Record Last Update:	01/06/97
Is Updated:	False

Tank:

PBS Number:	Not reported
Tank Number:	Not reported
Tank Size:	Not reported
Test Method:	Not reported
Leak Rate Failed Tank:	Not reported
Gross Leak Rate:	Not reported

Material:

APARTMENT COMPLEX (Continued) **S102619272**

Material Class Type: Petroleum
Quantity Spilled: 0
Unkonwn Quantity Spilled: True
Units: Gallons
Quantity Recovered: 0
Unkonwn Quantity Recovered: True
Material: #2 FUEL OIL
Class Type: #2 FUEL OIL
Times Material Entry In File: 24464
CAS Number: Not reported
Last Date: 19941207
DEC Remarks: Not reported
Spill Cause: tank failure due to air test-small stain on wall-the whole line will be repaired tomorrow and contaminated soil clean up as well

---

386 **NYU FACILITY** **LTANKS** **S102672866**
North **7-13 WASHINGTON SQUARE** **HIST LTANKS** **N/A**
1/4-1/2 **NEW YORK, NY**
0.387 mi.
2045 ft.

Relative:
Lower

Actual:
30 ft.

LTANKS:
Site ID: 99990
Spill No: 9416113
Spill Date: 3/14/1995
Spill Cause: Tank Overfill
Spill Source: Commercial/Industrial
Spill Class: Known release that creates potential for fire or hazard. DEC Response. Willing Responsible Party. Corrective action taken.
Spill Closed Dt: 8/11/2003
Facility Addr2: Not reported
Cleanup Ceased: Not reported
Cleanup Meets Standard: False
SWIS: 3101
Investigator: SIGONA
Referred To: Not reported
Reported to Dept: 3/14/1995
CID: Not reported
Water Affected: Not reported
Spill Notifier: Other
Last Inspection: Not reported
Recommended Penalty: Penalty Not Recommended
UST Involvement: False
Remediation Phase: 0
Date Entered In Computer: 4/27/1995
Spill Record Last Update: 8/11/2003
Spiller Name: Not reported
Spiller Company: EMPIRE STATE FUEL OIL
Spiller Address: Not reported
Spiller City,St,Zip: ZZ
Spiller County: 001
Spiller Contact: Not reported
Spiller Phone: Not reported
Spiller Extention: Not reported
DEC Region: 2
DER Facility ID: 88825
DEC Memo: Not reported
Remarks: LEAK IN PIPE FROM TANK; SPILL CONTAINED; CLEAN UP CREW ON THE WAY.

NYU FACILITY (Continued) **S102672866**

NEW TANK - OIL COMPANY STUCK TANK - STILL OVERFILLED ANYWAY - TONY CALLED OIL COMP. - THEY SHOULD BE BACK.

Material:

Site ID:	99990
Operable Unit ID:	1013383
Operable Unit:	01
Material ID:	371278
Material Code:	0003
Material Name:	#6 Fuel Oil
Case No.:	Not reported
Material FA:	Petroleum
Quantity:	100
Units:	Gallons
Recovered:	No
Resource Affected:	Not reported
Oxygenate:	False

Tank Test:

Site ID:	Not reported
Spill Tank Test:	Not reported
Tank Number:	Not reported
Tank Size:	Not reported
Test Method:	Not reported
Leak Rate:	Not reported
Gross Fail:	Not reported
Modified By:	Not reported
Last Modified:	Not reported
Test Method:	Not reported

HIST LTANKS:

Region of Spill:	2
Spill Number:	9416113
Spill Date:	03/14/1995
Spill Time:	07:00
Spill Cause:	Tank Overfill
Resource Affectd:	In Sewer
Water Affected:	Not reported
Spill Source:	Other Commercial/Industrial
Spill Class:	Known release that creates potential for fire or hazard. DEC Response. Willing Responsible Party. Corrective action taken.
Spill Closed Dt:	/ /
Cleanup Ceased:	/ /
Cleanup Meets Standard:	False
Investigator:	SIGONA
Caller Name:	Not reported
Caller Agency:	Not reported
Caller Phone:	Not reported
Caller Extension:	Not reported
Notifier Name:	Not reported
Notifier Agency:	Not reported
Notifier Phone:	Not reported
Notifier Extension:	Not reported
Reported to Department Date:	03/14/95
Reported to Department Time:	07:55

NYU FACILITY (Continued) **S102672866**

SWIS: 62
Spiller Contact: Not reported
Spiller Phone: Not reported
Spiller Extention: Not reported
Spiller Name: EMPIRE STATE FUEL OIL
Spiller Address: Not reported
Spiller City,St,Zip: Not reported
Spiller Cleanup Date: / /
Facility Contact: Not reported
Facility Phone: (212) 477-2996
Facility Extention: Not reported
Spill Notifier: Other
PBS Number: Not reported
Last Inspection: / /
Recommended Penalty: Penalty Not Recommended
Enforcement Date: / /
Investigation Complete: / /
UST Involvement: False
Date Region Sent Summary to Central Office: / /
Corrective Action Plan Submitted: / /
Date Spill Entered In Computer Data File: 04/27/95
Time Spill Entered In Computer Data File: Not reported
Spill Record Last Update: 08/16/95
Is Updated: False

Tank:
PBS Number: Not reported
Tank Number: Not reported
Tank Size: Not reported
Test Method: Not reported
Leak Rate Failed Tank: Not reported
Gross Leak Rate: Not reported

Material:
Material Class Type: Petroleum
Quantity Spilled: 100
Unkonwn Quantity Spilled: False
Units: Gallons
Quantity Recovered: 0
Unkonwn Quantity Recovered: False
Material: #6 FUEL OIL
Class Type: #6 FUEL OIL
Times Material Entry In File: 2190
CAS Number: Not reported
Last Date: 19940728
DEC Remarks: Not reported
Spill Cause: LEAK IN PIPE FROM TANK; SPILL CONTAINED; CLEAN UP CREW ON THE WAY. NEW TANK - OIL COMPANY STUCK TANK - STILL OVERFILLED ANYWAY - TONY CALLED OIL COMP. - THEY SHOULD BE BACK.

387
SSE
1/4-1/2
0.387 mi.
2045 ft.

335 BROOME STREET — **LTANKS** **S102672276**
335 BROOME STREET — **HIST LTANKS** **N/A**
MANHATTAN, NY

Relative:
Lower

Actual:
37 ft.

LTANKS:

Site ID:	118923
Spill No:	9310089
Spill Date:	11/19/1993
Spill Cause:	Tank Overfill
Spill Source:	Unknown
Spill Class:	Known release with minimal potential for fire or hazard. DEC Response. Willing Responsible Party. Corrective action taken.
Spill Closed Dt:	11/19/1993
Facility Addr2:	Not reported
Cleanup Ceased:	11/19/1993
Cleanup Meets Standard:	True
SWIS:	3101
Investigator:	CAMMISA
Referred To:	Not reported
Reported to Dept:	11/19/1993
CID:	Not reported
Water Affected:	Not reported
Spill Notifier:	Responsible Party
Last Inspection:	Not reported
Recommended Penalty:	Penalty Not Recommended
UST Involvement:	False
Remediation Phase:	0
Date Entered In Computer:	11/22/1993
Spill Record Last Update:	9/30/2004
Spiller Name:	Not reported
Spiller Company:	WHALECO
Spiller Address:	Not reported
Spiller City,St,Zip:	ZZ
Spiller County:	001
Spiller Contact:	Not reported
Spiller Phone:	Not reported
Spiller Extention:	Not reported
DEC Region:	2
DER Facility ID:	103320
DEC Memo:	Not reported
Remarks:	SPILL CONTAINED ON SIDEWALK - DRIVER DID CLEAN UP.

Material:

Site ID:	118923
Operable Unit ID:	989049
Operable Unit:	01
Material ID:	392721
Material Code:	0001
Material Name:	#2 Fuel Oil
Case No.:	Not reported
Material FA:	Petroleum
Quantity:	-1
Units:	Gallons
Recovered:	No
Resource Affected:	Not reported
Oxygenate:	False

335 BROOME STREET (Continued) **S102672276**

Tank Test:

Site ID:	Not reported
Spill Tank Test:	Not reported
Tank Number:	Not reported
Tank Size:	Not reported
Test Method:	Not reported
Leak Rate:	Not reported
Gross Fail:	Not reported
Modified By:	Not reported
Last Modified:	Not reported
Test Method:	Not reported

HIST LTANKS:

Region of Spill:	2
Spill Number:	9310089
Spill Date:	11/19/1993
Spill Time:	09:00
Spill Cause:	Tank Overfill
Resource Affectd:	On Land
Water Affected:	Not reported
Spill Source:	Unknown
Spill Class:	Known release with minimal potential for fire or hazard. DEC Response. Willing Responsible Party. Corrective action taken.
Spill Closed Dt:	11/19/93
Cleanup Ceased:	11/19/93
Cleanup Meets Standard:	True
Investigator:	CAMMISA
Caller Name:	Not reported
Caller Agency:	Not reported
Caller Phone:	Not reported
Caller Extension:	Not reported
Notifier Name:	Not reported
Notifier Agency:	Not reported
Notifier Phone:	Not reported
Notifier Extension:	Not reported
Reported to Department Date:	11/19/93
Reported to Department Time:	09:09
SWIS:	62
Spiller Contact:	Not reported
Spiller Phone:	Not reported
Spiller Extention:	Not reported
Spiller Name:	WHALECO
Spiller Address:	Not reported
Spiller City,St,Zip:	Not reported
Spiller Cleanup Date:	/ /
Facility Contact:	Not reported
Facility Phone:	Not reported
Facility Extention:	Not reported
Spill Notifier:	Responsible Party
PBS Number:	Not reported
Last Inspection:	/ /
Recommended Penalty:	Penalty Not Recommended
Enforcement Date:	/ /
Investigation Complete:	/ /
UST Involvement:	False

335 BROOME STREET (Continued) **S102672276**

Date Region Sent Summary to Central Office: / /
Corrective Action Plan Submitted: / /
Date Spill Entered In Computer Data File: 11/22/93
Time Spill Entered In Computer Data File: Not reported
Spill Record Last Update: / /
Is Updated: False

Tank:
PBS Number: Not reported
Tank Number: Not reported
Tank Size: Not reported
Test Method: Not reported
Leak Rate Failed Tank: Not reported
Gross Leak Rate: Not reported

Material:
Material Class Type: Petroleum
Quantity Spilled: -1
Unkonwn Quantity Spilled: False
Units: Gallons
Quantity Recovered: 0
Unkonwn Quantity Recovered: False
Material: #2 FUEL OIL
Class Type: #2 FUEL OIL
Times Material Entry In File: 24464
CAS Number: Not reported
Last Date: 19941207
DEC Remarks: Not reported
Spill Cause: SPILL CONTAINED ON SIDEWALK - DRIVER DID CLEAN UP.

BX388 **54-62 COOPERS SQUARE** **LTANKS** **S103940509**
NNE **62 COOPERS SQUARE** **HIST LTANKS** **N/A**
1/4-1/2 **MANHATTAN, NY**
0.395 mi.
2088 ft. **Site 2 of 3 in cluster BX**

Relative:
Lower

Actual:
39 ft.

LTANKS:
Site ID: 314704
Spill No: 9811435
Spill Date: 12/10/1998
Spill Cause: Tank Test Failure
Spill Source: Commercial/Industrial
Spill Class: Known release that creates potential for fire or hazard. DEC Response. Willing Responsible Party. Corrective action taken.
Spill Closed Dt: 5/10/1999
Facility Addr2: Not reported
Cleanup Ceased: Not reported
Cleanup Meets Standard: True
SWIS: 3101
Investigator: SIGONA
Referred To: Not reported
Reported to Dept: 12/10/1998
CID: 252
Water Affected: Not reported
Spill Notifier: Tank Tester
Last Inspection: Not reported
Recommended Penalty: Penalty Not Recommended
UST Involvement: False

54-62 COOPERS SQUARE (Continued) **S103940509**

Remediation Phase: 0
Date Entered In Computer: 12/10/1998
Spill Record Last Update: 5/10/1999
Spiller Name: STEVE HORN
Spiller Company: 54-62 COOPERS SQUARE
Spiller Address: 62 COOPERS SQUARE
Spiller City,St,Zip: NEW YORK, NY
Spiller County: 001
Spiller Contact: STEVE HORN
Spiller Phone: (212) 794-1300
Spiller Extention: Not reported
DEC Region: 2
DER Facility ID: 253726
DEC Memo: Not reported
Remarks: RECOMMEND TANK BE EMPTIED AND LINES BE ISOLATED AND RE-TESTED.

Material:
Site ID: 314704
Operable Unit ID: 1068827
Operable Unit: 01
Material ID: 311735
Material Code: 0003
Material Name: #6 Fuel Oil
Case No.: Not reported
Material FA: Petroleum
Quantity: 0
Units: Gallons
Recovered: No
Resource Affected: Not reported
Oxygenate: False

Tank Test:
Site ID: 314704
Spill Tank Test: 1546628
Tank Number: 00000000000
Tank Size: 5000
Test Method: 03
Leak Rate: 0
Gross Fail: Not reported
Modified By: Spills
Last Modified: 10/1/2004
Test Method: Horner EZ Check I or II

HIST LTANKS:
Region of Spill: 2
Spill Number: 9811435
Spill Date: 12/10/1998
Spill Time: 16:00
Spill Cause: Tank Test Failure
Resource Affectd: On Land
Water Affected: Not reported
Spill Source: Other Commercial/Industrial
Spill Class: Known release that creates potential for fire or hazard. DEC Response. Willing Responsible Party. Corrective action taken.
Spill Closed Dt: 05/10/99

54-62 COOPERS SQUARE (Continued) **S103940509**

Cleanup Ceased: / /
Cleanup Meets Standard: True
Investigator: SIGONA
Caller Name: Not reported
Caller Agency: Not reported
Caller Phone: Not reported
Caller Extension: Not reported
Notifier Name: Not reported
Notifier Agency: Not reported
Notifier Phone: Not reported
Notifier Extension: Not reported
Reported to Department Date: 12/10/98
Reported to Department Time: 17:08
SWIS: 62
Spiller Contact: STEVE HORN
Spiller Phone: (212) 794-1300
Spiller Extention: Not reported
Spiller Name: 54-62 COOPERS SQUARE
Spiller Address: 62 COOPERS SQUARE
Spiller City,St,Zip: NEW YORK, NY
Spiller Cleanup Date: / /
Facility Contact: STEVE HORN
Facility Phone: (212) 794-1300
Facility Extention: Not reported
Spill Notifier: Tank Tester
PBS Number: 2-600834
Last Inspection: / /
Recommended Penalty: Penalty Not Recommended
Enforcement Date: / /
Investigation Complete: / /
UST Involvement: False
Date Region Sent Summary to Central Office: / /
Corrective Action Plan Submitted: / /
Date Spill Entered In Computer Data File: 12/10/98
Time Spill Entered In Computer Data File: Not reported
Spill Record Last Update: 05/10/99
Is Updated: False

Tank:
PBS Number: Not reported
Tank Number: 00000000000
Tank Size: 5000
Test Method: Horner EZ Check
Leak Rate Failed Tank: 0.00
Gross Leak Rate: Not reported

Material:
Material Class Type: Petroleum
Quantity Spilled: 0
Unkonwn Quantity Spilled: True
Units: Gallons
Quantity Recovered: 0
Unkonwn Quantity Recovered: True
Material: #6 FUEL OIL
Class Type: #6 FUEL OIL
Times Material Entry In File: 2190
CAS Number: Not reported

54-62 COOPERS SQUARE (Continued) **S103940509**

Last Date: 19940728
DEC Remarks: Transferred from Engelhardt to Sigona on 12/11/98. DEC SIGONA SPOKE TO PTC ON 4/6/99, TANK IS reportedly above ground and was repaired by welding the seam, and was re-tested by ptc. DEC Sigona) received documentation on tank repair relining. Copies of tank tightness tests and internal inspection report. According to PTC Isac Mungra), there was no potential impact to subsurface soil or groundwater. Letter was sent to building owner s) on 5/10/1999 closing the spill case.
Spill Cause: RECOMMEND TANK BE EMPTIED AND LINES BE ISOLATED AND RE-TESTED.

389
WNW
1/4-1/2
0.397 mi.
2097 ft.

Relative:
Lower

Actual:
22 ft.

2 KING ST **LTANKS** **S105995445**
MANHATTAN, NY **N/A**

LTANKS:

Site ID:	236703
Spill No:	0112067
Spill Date:	3/22/2002
Spill Cause:	Tank Test Failure
Spill Source:	Commercial/Industrial
Spill Class:	Known release with minimal potential for fire or hazard. DEC Response. Willing Responsible Party. Corrective action taken.
Spill Closed Dt:	7/22/2002
Facility Addr2:	Not reported
Cleanup Ceased:	Not reported
Cleanup Meets Standard:	False
SWIS:	3101
Investigator:	SMSANGES
Referred To:	Not reported
Reported to Dept:	3/22/2002
CID:	199
Water Affected:	Not reported
Spill Notifier:	Tank Tester
Last Inspection:	Not reported
Recommended Penalty:	Penalty Not Recommended
UST Involvement:	False
Remediation Phase:	0
Date Entered In Computer:	3/22/2002
Spill Record Last Update:	7/22/2002
Spiller Name:	Not reported
Spiller Company:	Not reported
Spiller Address:	Not reported
Spiller City,St,Zip:	***Update***, ZZ
Spiller County:	001
Spiller Contact:	NICK MARINOV
Spiller Phone:	(212) 661-1150
Spiller Extention:	Not reported
DEC Region:	2
DER Facility ID:	194999
DEC Memo:	Prior to Sept, 2004 data translation this spill Lead_DEC Field was "SANGESLAND/VOUGHT" 7/22/2002-VOUGHT-Spoke with Dave Fazin on 6/13: PTC replaced lines 8 years ago. Tank was cut open and old suction/return lines were not plugged causing tank failure. Lines were plugged and tank passed test (passing test results and invoice by PTC provided to NYSDEC). Spill closed by Vought.
Remarks:	tank top will be excavated and tank only test will be done

(Continued) **S105995445**

Material:
- Site ID: 236703
- Operable Unit ID: 849004
- Operable Unit: 01
- Material ID: 526081
- Material Code: 0001
- Material Name: #2 Fuel Oil
- Case No.: Not reported
- Material FA: Petroleum
- Quantity: 0
- Units: Gallons
- Recovered: No
- Resource Affected: Not reported
- Oxygenate: False

Tank Test:
- Site ID: 236703
- Spill Tank Test: 1526959
- Tank Number: 1
- Tank Size: 6000
- Test Method: 03
- Leak Rate: 0
- Gross Fail: Not reported
- Modified By: Spills
- Last Modified: 10/1/2004
- Test Method: Horner EZ Check I or II

390
ESE
1/4-1/2
0.399 mi.
2108 ft.

MELTZER-HERNANDEZ (GOMPERS)
189 ALLEN STREET (HERNANDEZ)
NEW YORK, NY 10002

LTANKS **U000410814**
HIST LTANKS **N/A**
UST
HIST UST

Relative:
Lower

Actual:
37 ft.

LTANKS:
- Site ID: 200758
- Spill No: 9007076
- Spill Date: 9/27/1990
- Spill Cause: Tank Test Failure
- Spill Source: Commercial/Industrial
- Spill Class: Known release with minimal potential for fire or hazard. DEC Response. Willing Responsible Party. Corrective action taken.
- Spill Closed Dt: 4/20/1995
- Facility Addr2: Not reported
- Cleanup Ceased: 4/20/1995
- Cleanup Meets Standard: True
- SWIS: 3101
- Investigator: HEALY
- Referred To: Not reported
- Reported to Dept: 9/27/1990
- CID: Not reported
- Water Affected: Not reported
- Spill Notifier: Tank Tester
- Last Inspection: Not reported
- Recommended Penalty: Penalty Not Recommended
- UST Involvement: False
- Remediation Phase: 0

MELTZER-HERNANDEZ (GOMPERS) (Continued) **U000410814**

Date Entered In Computer: 10/10/1990
Spill Record Last Update: 4/20/1995
Spiller Name: Not reported
Spiller Company: NYCHA
Spiller Address: 250 BROADWAY
Spiller City,St,Zip: NEW YORK, NY
Spiller County: 001
Spiller Contact: Not reported
Spiller Phone: Not reported
Spiller Extention: Not reported
DEC Region: 2
DER Facility ID: 167048
DEC Memo: Not reported
Remarks: VISUAL LEAK AT PETROMETER, 15K TANK FAILED HORNER EZY CHECK, WILL EXCAVATE, ISOLATE & RETEST. SEE SPILL # 9100612

Material:
Site ID: 200758
Operable Unit ID: 944516
Operable Unit: 01
Material ID: 434502
Material Code: 0001
Material Name: #2 Fuel Oil
Case No.: Not reported
Material FA: Petroleum
Quantity: -1
Units: Not reported
Recovered: No
Resource Affected: Not reported
Oxygenate: False

Tank Test:
Site ID: 200758
Spill Tank Test: 1537609
Tank Number: 001
Tank Size: 0
Test Method: 00
Leak Rate: 0
Gross Fail: Not reported
Modified By: Spills
Last Modified: 10/1/2004
Test Method: Unknown

Site ID: 200759
Spill No: 9100612
Spill Date: 4/16/1991
Spill Cause: Tank Test Failure
Spill Source: Institutional, Educational, Gov., Other
Spill Class: Known release with minimal potential for fire or hazard. DEC Response. Willing Responsible Party. Corrective action taken.
Spill Closed Dt: 6/21/1995
Facility Addr2: Not reported
Cleanup Ceased: 6/21/1995
Cleanup Meets Standard: True
SWIS: 3101

MELTZER-HERNANDEZ (GOMPERS) (Continued) **U000410814**

Investigator:	HEALY
Referred To:	Not reported
Reported to Dept:	4/16/1991
CID:	Not reported
Water Affected:	Not reported
Spill Notifier:	Tank Tester
Last Inspection:	Not reported
Recommended Penalty:	Penalty Not Recommended
UST Involvement:	False
Remediation Phase:	0
Date Entered In Computer:	4/17/1991
Spill Record Last Update:	4/1/2004
Spiller Name:	Not reported
Spiller Company:	NYCHA
Spiller Address:	250 BROADWAY
Spiller City,St,Zip:	NEW YORK, NY
Spiller County:	001
Spiller Contact:	Not reported
Spiller Phone:	Not reported
Spiller Extention:	Not reported
DEC Region:	2
DER Facility ID:	167048
DEC Memo:	Not reported
Remarks:	15K TANK FAILED HORNER EZY CHECK WITH A GROSS LEAK. TANK REPAIRED AND RETESTED 7/9/91 AND PASSED. See 9001939 and 9007076.

Material:

Site ID:	200759
Operable Unit ID:	951749
Operable Unit:	01
Material ID:	426802
Material Code:	0001
Material Name:	#2 Fuel Oil
Case No.:	Not reported
Material FA:	Petroleum
Quantity:	-1
Units:	Not reported
Recovered:	No
Resource Affected:	Not reported
Oxygenate:	False

Tank Test:

Site ID:	200759
Spill Tank Test:	1538458
Tank Number:	001
Tank Size:	0
Test Method:	00
Leak Rate:	0
Gross Fail:	Not reported
Modified By:	Spills
Last Modified:	10/1/2004
Test Method:	Unknown

Site ID:	200757
Spill No:	9001939

MELTZER-HERNANDEZ (GOMPERS) (Continued) **U000410814**

Spill Date:	5/18/1990
Spill Cause:	Tank Test Failure
Spill Source:	Commercial/Industrial
Spill Class:	Known release with minimal potential for fire or hazard. DEC Response. Willing Responsible Party. Corrective action taken.
Spill Closed Dt:	4/20/1995
Facility Addr2:	Not reported
Cleanup Ceased:	4/20/1995
Cleanup Meets Standard:	True
SWIS:	3101
Investigator:	HEALY
Referred To:	Not reported
Reported to Dept:	5/18/1990
CID:	Not reported
Water Affected:	Not reported
Spill Notifier:	Tank Tester
Last Inspection:	Not reported
Recommended Penalty:	Penalty Not Recommended
UST Involvement:	False
Remediation Phase:	0
Date Entered In Computer:	5/22/1990
Spill Record Last Update:	5/9/1995
Spiller Name:	Not reported
Spiller Company:	NYCHA
Spiller Address:	Not reported
Spiller City,St,Zip:	ZZ
Spiller County:	001
Spiller Contact:	Not reported
Spiller Phone:	Not reported
Spiller Extention:	Not reported
DEC Region:	2
DER Facility ID:	167048
DEC Memo:	Not reported
Remarks:	15K TANK FAILED HORNER EZY CHECK WITH A GROSS LEAK. SEE SPILL # 9100612

Material:

Site ID:	200757
Operable Unit ID:	941801
Operable Unit:	01
Material ID:	554555
Material Code:	0002
Material Name:	#4 Fuel Oil
Case No.:	Not reported
Material FA:	Petroleum
Quantity:	-1
Units:	Not reported
Recovered:	No
Resource Affected:	Not reported
Oxygenate:	False

Tank Test:

Site ID:	200757
Spill Tank Test:	1537096
Tank Number:	001
Tank Size:	0

MELTZER-HERNANDEZ (GOMPERS) (Continued) **U000410814**

Test Method: 00
Leak Rate: 0
Gross Fail: Not reported
Modified By: Spills
Last Modified: 10/1/2004
Test Method: Unknown

HIST LTANKS:
Region of Spill: 2
Spill Number: 9001939
Spill Date: 05/18/1990
Spill Time: 12:30
Spill Cause: Tank Test Failure
Resource Affectd: On Land
Water Affected: Not reported
Spill Source: Other Commercial/Industrial
Spill Class: Known release with minimal potential for fire or hazard. DEC Response. Willing Responsible Party. Corrective action taken.
Spill Closed Dt: 04/20/95
Cleanup Ceased: 04/20/95
Cleanup Meets Standard: True
Investigator: HEALY
Caller Name: Not reported
Caller Agency: Not reported
Caller Phone: Not reported
Caller Extension: Not reported
Notifier Name: Not reported
Notifier Agency: Not reported
Notifier Phone: Not reported
Notifier Extension: Not reported
Reported to Department Date: 05/18/90
Reported to Department Time: 15:40
SWIS: 62
Spiller Contact: Not reported
Spiller Phone: Not reported
Spiller Extention: Not reported
Spiller Name: NYCHA
Spiller Address: Not reported
Spiller City,St,Zip: Not reported
Spiller Cleanup Date: / /
Facility Contact: Not reported
Facility Phone: (212) 306-3142
Facility Extention: Not reported
Spill Notifier: Tank Tester
PBS Number: 2-475289
Last Inspection: / /
Recommended Penalty: Penalty Not Recommended
Enforcement Date: / /
Investigation Complete: / /
UST Involvement: False
Date Region Sent Summary to Central Office: / /
Corrective Action Plan Submitted: / /
Date Spill Entered In Computer Data File: 05/22/90
Time Spill Entered In Computer Data File: Not reported
Spill Record Last Update: 05/09/95
Is Updated: False

MELTZER-HERNANDEZ (GOMPERS) (Continued) **U000410814**

Tank:
PBS Number: Not reported
Tank Number: 001
Tank Size: 0
Test Method: Not reported
Leak Rate Failed Tank: 0.00
Gross Leak Rate: Not reported

Material:
Material Class Type: Petroleum
Quantity Spilled: -1
Unkonwn Quantity Spilled: False
Units: Not reported
Quantity Recovered: 0
Unkonwn Quantity Recovered: False
Material: #4 FUEL OIL
Class Type: #4 FUEL OIL
Times Material Entry In File: 1751
CAS Number: Not reported
Last Date: 19941205
DEC Remarks: Not reported
Spill Cause: 15K TANK FAILED HORNER EZY CHECK WITH A GROSS LEAK. SEE SPILL 9100612

Region of Spill: 2
Spill Number: 9100612
Spill Date: 04/16/1991
Spill Time: 10:30
Spill Cause: Tank Test Failure
Resource Affectd: On Land
Water Affected: Not reported
Spill Source: Other Non Commercial/Industrial
Spill Class: Known release with minimal potential for fire or hazard. DEC Response. Willing Responsible Party. Corrective action taken.
Spill Closed Dt: 06/21/95
Cleanup Ceased: 06/21/95
Cleanup Meets Standard: True
Investigator: HEALY
Caller Name: Not reported
Caller Agency: Not reported
Caller Phone: Not reported
Caller Extension: Not reported
Notifier Name: Not reported
Notifier Agency: Not reported
Notifier Phone: Not reported
Notifier Extension: Not reported
Reported to Department Date: 04/16/91
Reported to Department Time: 13:14
SWIS: 62
Spiller Contact: Not reported
Spiller Phone: Not reported
Spiller Extention: Not reported
Spiller Name: NYCHA
Spiller Address: 250 BROADWAY
Spiller City,St,Zip: NEW YORK, N.Y.
Spiller Cleanup Date: / /
Facility Contact: Not reported
Facility Phone: (212) 306-3142

MELTZER-HERNANDEZ (GOMPERS) (Continued) **U000410814**

Facility Extention: Not reported
Spill Notifier: Tank Tester
PBS Number: 2-475289
Last Inspection: / /
Recommended Penalty: Penalty Not Recommended
Enforcement Date: / /
Investigation Complete: / /
UST Involvement: False
Date Region Sent Summary to Central Office: / /
Corrective Action Plan Submitted: / /
Date Spill Entered In Computer Data File: 04/17/91
Time Spill Entered In Computer Data File: Not reported
Spill Record Last Update: 06/21/95
Is Updated: False

Tank:
PBS Number: Not reported
Tank Number: 001
Tank Size: 0
Test Method: Not reported
Leak Rate Failed Tank: 0.00
Gross Leak Rate: Not reported

Material:
Material Class Type: Petroleum
Quantity Spilled: -1
Unkonwn Quantity Spilled: False
Units: Not reported
Quantity Recovered: 0
Unkonwn Quantity Recovered: False
Material: #2 FUEL OIL
Class Type: #2 FUEL OIL
Times Material Entry In File: 24464
CAS Number: Not reported
Last Date: 19941207
DEC Remarks: Not reported
Spill Cause: 15K TANK FAILED HORNER EZY CHECK WITH A GROSS LEAK. TANK REPAIRED AND RETESTED 7/9/91 AND PASSED.

Region of Spill: 2
Spill Number: 9007076
Spill Date: 09/27/1990
Spill Time: 13:00
Spill Cause: Tank Test Failure
Resource Affectd: On Land
Water Affected: Not reported
Spill Source: Other Commercial/Industrial
Spill Class: Known release with minimal potential for fire or hazard. DEC Response. Willing Responsible Party. Corrective action taken.
Spill Closed Dt: 04/20/95
Cleanup Ceased: 04/20/95
Cleanup Meets Standard: True
Investigator: HEALY
Caller Name: Not reported
Caller Agency: Not reported
Caller Phone: Not reported
Caller Extension: Not reported

MELTZER-HERNANDEZ (GOMPERS) (Continued) **U000410814**

Notifier Name: Not reported
Notifier Agency: Not reported
Notifier Phone: Not reported
Notifier Extension: Not reported
Reported to Department Date: 09/27/90
Reported to Department Time: 15:14
SWIS: 62
Spiller Contact: Not reported
Spiller Phone: Not reported
Spiller Extention: Not reported
Spiller Name: NYCHA
Spiller Address: 250 BROADWAY
Spiller City,St,Zip: NEW YORK, N.Y.
Spiller Cleanup Date: / /
Facility Contact: Not reported
Facility Phone: (212) 306-3142
Facility Extention: Not reported
Spill Notifier: Tank Tester
PBS Number: 2-475289
Last Inspection: / /
Recommended Penalty: Penalty Not Recommended
Enforcement Date: / /
Investigation Complete: / /
UST Involvement: False
Date Region Sent Summary to Central Office: / /
Corrective Action Plan Submitted: / /
Date Spill Entered In Computer Data File: 10/10/90
Time Spill Entered In Computer Data File: Not reported
Spill Record Last Update: 04/20/95
Is Updated: False

Tank:
PBS Number: Not reported
Tank Number: 001
Tank Size: 0
Test Method: Not reported
Leak Rate Failed Tank: 0.00
Gross Leak Rate: Not reported

Material:
Material Class Type: Petroleum
Quantity Spilled: -1
Unkonwn Quantity Spilled: False
Units: Not reported
Quantity Recovered: 0
Unkonwn Quantity Recovered: False
Material: #2 FUEL OIL
Class Type: #2 FUEL OIL
Times Material Entry In File: 24464
CAS Number: Not reported
Last Date: 19941207
DEC Remarks: Not reported
Spill Cause: VISUAL LEAK AT PETROMETER, 15K TANK FAILED HORNER EZY CHECK, WILL EXCAVATE, ISOLATE RETEST. SEE SPILL 9100612

UST:
Facility Id: 2-475289

MELTZER-HERNANDEZ (GOMPERS) (Continued) **U000410814**

Region:	STATE
DEC Region:	2
Site Status:	Active
Program Type:	PBS
Expiration Date:	2014/03/28
UTM X:	585409.35855
UTM Y:	4508418.5071599996

Affiliation Records:

Site Id:	20988
Affiliation Type:	Owner
Company Name:	NYC HOUSING AUTHORITY
Contact Type:	\\
Contact Name:	Not reported
Address1:	23-02 49TH AVENUE
Address2:	Not reported
City:	LONG ISLAND CITY
State:	NY
Zip Code:	11101
Country Code:	001
Phone:	(718) 707-5725
Phone Ext:	Not reported
Email:	Not reported
Fax Number:	Not reported
Modified By:	NRLOMBAR
Date Last Modified:	2/17/2012

Site Id:	20988
Affiliation Type:	Mail Contact
Company Name:	NYC HOUSING AUTHORITY
Contact Type:	Not reported
Contact Name:	FUEL OIL REMEDIATION COORDINATOR
Address1:	23-02 49TH AVENUE
Address2:	TECH SERVS DEPT - 5TH FLOOR
City:	LONG ISLAND CITY
State:	NY
Zip Code:	11101
Country Code:	001
Phone:	(718) 707-5725
Phone Ext:	Not reported
Email:	RALPH.TROCCHIO@NYCHA.NYC.GOV
Fax Number:	Not reported
Modified By:	NRLOMBAR
Date Last Modified:	2/23/2012

Site Id:	20988
Affiliation Type:	On-Site Operator
Company Name:	MELTZER-HERNANDEZ (GOMPERS)
Contact Type:	Not reported
Contact Name:	FUEL OIL REMEDIATION UNIT
Address1:	Not reported
Address2:	Not reported
City:	Not reported
State:	NN
Zip Code:	Not reported
Country Code:	001
Phone:	(718) 707-5725
Phone Ext:	Not reported

MELTZER-HERNANDEZ (GOMPERS) (Continued) **U000410814**

Email:	Not reported
Fax Number:	Not reported
Modified By:	NRLOMBAR
Date Last Modified:	11/10/2008

Site Id:	20988
Affiliation Type:	Emergency Contact
Company Name:	NYC HOUSING AUTHORITY
Contact Type:	Not reported
Contact Name:	EMERGENCY SERVICES DEPT.
Address1:	Not reported
Address2:	Not reported
City:	Not reported
State:	NN
Zip Code:	Not reported
Country Code:	999
Phone:	(718) 707-5900
Phone Ext:	Not reported
Email:	Not reported
Fax Number:	Not reported
Modified By:	NRLOMBAR
Date Last Modified:	2/17/2012

Equipment Records:

B00 - Tank External Protection - None
K00 - Spill Prevention - None
C02 - Pipe Location - Underground/On-ground
G00 - Tank Secondary Containment - None
F00 - Pipe External Protection - None
I04 - Overfill - Product Level Gauge (A/G)
A00 - Tank Internal Protection - None
D01 - Pipe Type - Steel/Carbon Steel/Iron
J02 - Dispenser - Suction
E00 - Piping Secondary Containment - None
H00 - Tank Leak Detection - None
L00 - Piping Leak Detection - None

Tank Info:

Site ID:	20988

Tank Number:	1
Tank ID:	37780
Tank Status:	In Service
Tank Model:	Not reported
Pipe Model:	Not reported
Install Date:	08/01/1971
Capacity Gallons:	15000
Tightness Test Method:	21
Next Test Date:	03/07/2017
Date Tank Closed:	Not reported
Tank Location:	5
Tank Type:	Steel/carbon steel
Date Test:	03/07/2012
Register:	True
Modified By:	BKFALVEY
Last Modified:	03/12/2012

MELTZER-HERNANDEZ (GOMPERS) (Continued) **U000410814**

HIST UST:

PBS Number:	2-475289
SPDES Number:	Not reported
Emergency Contact:	EMERGENCY SERVICE DEPT.
Emergency Telephone:	(718) 289-3950
Operator:	LUIS PONCE
Operator Telephone:	(718) 707-5725
Owner Name:	NYC HOUSING AUTHORITY
Owner Address:	23-02 49TH AVENUE
Owner City,St,Zip:	LONG ISLAND CITY, NY 11101
Owner Telephone:	(718) 707-5725
Owner Type:	Local Government
Owner Subtype:	51
Mailing Name:	NYC HOUSING AUTHORITY
Mailing Address:	23-02 49TH AVENUE
Mailing Address 2:	Not reported
Mailing City,St,Zip:	LONG ISLAND CITY, NY 11101
Mailing Contact:	LUIS PONCE
Mailing Telephone:	(718) 707-5725
Owner Mark:	First Owner
Facility Status:	1 - Active PBS facility, i.e. total capacity of the PBS tanks is greater than 1,100 gallons, regardless if Subpart 360-14 tanks exist or not at the facility.
Facility Addr2:	50 PITT STREET (MANAGEMENT OFFICE)
SWIS ID:	6201
Old PBS Number:	Not reported
Facility Type:	APARTMENT BUILDING
Inspected Date:	Not reported
Inspector:	Not reported
Inspection Result:	Not reported
Federal ID:	Not reported
Certification Flag:	False
Certification Date:	11/24/2000
Expiration Date:	03/28/2004
Renew Flag:	False
Renewal Date:	Not reported
Total Capacity:	15000
FAMT:	True
Facility Screen:	No Missing Data
Owner Screen:	Minor Data Missing
Tank Screen:	Minor Data Missing
Dead Letter:	False
CBS Number:	Not reported
Town or City:	NEW YORK CITY
County Code:	62
Town or City:	01
Region:	2
Tank Id:	001
Tank Location:	UNDERGROUND
Tank Status:	In Service
Install Date:	19710801
Capacity (gals):	15000
Product Stored:	NOS 1,2, OR 4 FUEL OIL
Tank Type:	Steel/carbon steel
Tank Internal:	Not reported
Tank External:	Not reported

MELTZER-HERNANDEZ (GOMPERS) (Continued) **U000410814**

Pipe Location:	Underground
Pipe Type:	STEEL/IRON
Pipe Internal:	Not reported
Pipe External:	Wrapped (Piping)
Second Containment:	Not reported
Leak Detection:	Not reported
Overfill Prot:	Product Level Gauge
Dispenser:	Suction
Date Tested:	05/01/1996
Next Test Date:	05/01/2001
Missing Data for Tank:	Minor Data Missing
Date Closed:	Not reported
Test Method:	Horner EZ Check
Deleted:	False
Updated:	True
Lat/long:	Not reported

---

391 **HITCHINGS RES** **LTANKS** **S103559049**
East **87 EAST 2ND ST** **HIST LTANKS** **N/A**
1/4-1/2 **MANHATTEN, NY**
0.400 mi.
2110 ft.

Relative:
Lower

Actual:
35 ft.

LTANKS:

Site ID:	79235
Spill No:	9812332
Spill Date:	1/5/1999
Spill Cause:	Tank Failure
Spill Source:	Private Dwelling
Spill Class:	Known release with minimal potential for fire or hazard. DEC Response. Willing Responsible Party. Corrective action taken.
Spill Closed Dt:	5/20/1999
Facility Addr2:	Not reported
Cleanup Ceased:	Not reported
Cleanup Meets Standard:	False
SWIS:	3101
Investigator:	SMSANGES
Referred To:	Not reported
Reported to Dept:	1/5/1999
CID:	233
Water Affected:	Not reported
Spill Notifier:	Other
Last Inspection:	Not reported
Recommended Penalty:	Penalty Not Recommended
UST Involvement:	False
Remediation Phase:	0
Date Entered In Computer:	1/5/1999
Spill Record Last Update:	5/20/1999
Spiller Name:	KATHREN HITCHINGS
Spiller Company:	HITCHINGS RES
Spiller Address:	87 EAST 2ND ST
Spiller City,St,Zip:	MANHATTEN, ZZ
Spiller County:	001
Spiller Contact:	Not reported
Spiller Phone:	Not reported
Spiller Extention:	Not reported
DEC Region:	2
DER Facility ID:	73660

HITCHINGS RES (Continued) **S103559049**

DEC Memo: Prior to Sept, 2004 data translation this spill Lead_DEC Field was "SANGESLAND" OIL IN BASEMENT FLOOR AREA WAS CLEANED. TANK TEST RUN 1/11/99 - SYSTEM FAILED - AUDIBLE LEAK DETECTED COMING FROM FILL & VENT LINE. 1/21/99 - NEW YORK HEATING CORP. (718-782-3894) INSTALLED NEW VENT & FILL LINES. SYSTEM RETESTED AND PASSED. ORIGINAL CALL CAME FROM TENANT IN BUILDING DIRECTLY OVER THE BASEMENT BOILER ROOM AREA

Remarks: tank in basement cracked spill to concrete floor spill contained in basement res request call

Material:

Site ID:	79235
Operable Unit ID:	1072936
Operable Unit:	01
Material ID:	312609
Material Code:	0001
Material Name:	#2 Fuel Oil
Case No.:	Not reported
Material FA:	Petroleum
Quantity:	0
Units:	Gallons
Recovered:	No
Resource Affected:	Not reported
Oxygenate:	False

Tank Test:

Site ID:	Not reported
Spill Tank Test:	Not reported
Tank Number:	Not reported
Tank Size:	Not reported
Test Method:	Not reported
Leak Rate:	Not reported
Gross Fail:	Not reported
Modified By:	Not reported
Last Modified:	Not reported
Test Method:	Not reported

HIST LTANKS:

Region of Spill:	2
Spill Number:	9812332
Spill Date:	01/05/1999
Spill Time:	15:55
Spill Cause:	Tank Failure
Resource Affectd:	On Land
Water Affected:	Not reported
Spill Source:	Private Dwelling
Spill Class:	Known release with minimal potential for fire or hazard. DEC Response. Willing Responsible Party. Corrective action taken.
Spill Closed Dt:	05/20/99
Cleanup Ceased:	/ /
Cleanup Meets Standard:	False
Investigator:	SANGESLAND
Caller Name:	Not reported
Caller Agency:	Not reported
Caller Phone:	Not reported
Caller Extension:	Not reported

HITCHINGS RES (Continued) **S103559049**

Notifier Name: Not reported
Notifier Agency: Not reported
Notifier Phone: Not reported
Notifier Extension: Not reported
Reported to Department Date: 01/05/99
Reported to Department Time: 18:37
SWIS: 62
Spiller Contact: Not reported
Spiller Phone: Not reported
Spiller Extention: Not reported
Spiller Name: HITCHINGS RES
Spiller Address: 87 EAST 2ND ST
Spiller City,St,Zip: MANHATTEN
Spiller Cleanup Date: / /
Facility Contact: KATHREN HITCHINGS
Facility Phone: (212) 533-4615
Facility Extention: Not reported
Spill Notifier: Other
PBS Number: Not reported
Last Inspection: / /
Recommended Penalty: Penalty Not Recommended
Enforcement Date: / /
Investigation Complete: / /
UST Involvement: False
Date Region Sent Summary to Central Office: / /
Corrective Action Plan Submitted: / /
Date Spill Entered In Computer Data File: 01/05/99
Time Spill Entered In Computer Data File: Not reported
Spill Record Last Update: 05/20/99
Is Updated: False

Tank:
PBS Number: Not reported
Tank Number: Not reported
Tank Size: Not reported
Test Method: Not reported
Leak Rate Failed Tank: Not reported
Gross Leak Rate: Not reported

Material:
Material Class Type: Petroleum
Quantity Spilled: 0
Unkonwn Quantity Spilled: True
Units: Gallons
Quantity Recovered: 0
Unkonwn Quantity Recovered: False
Material: #2 FUEL OIL
Class Type: #2 FUEL OIL
Times Material Entry In File: 24464
CAS Number: Not reported
Last Date: 19941207
DEC Remarks: OIL IN BASEMENT FLOOR AREA WAS CLEANED. TANK TEST RUN 1/11/99 - SYSTEM FAILED - AUDIBLE LEAK DETECTED COMING FROM FILL VENT LINE. 1/21/99 - NEW YORK HEATING CORP. 718-782-3894) INSTALLED NEW VENT FILL LINES. SYSTEM RETESTED AND PASSED. ORIGINAL CALL CAME FROM TENANT IN BUILDING DIRECTLY OVER THE BASEMENT BOILER ROOM AREA
Spill Cause: tank in basement cracked spill to concrete floor spill contained in basement

HITCHINGS RES (Continued) **S103559049**

res request call

BX392 **COMMERCIAL BUILDING** **LTANKS** **S109064210**
NE **440 LAFAYETTE AVE** **N/A**
1/4-1/2 **NEW YORK, NY**
0.404 mi.
2134 ft. **Site 3 of 3 in cluster BX**

Relative:
Lower

Actual:
40 ft.

LTANKS:

Site ID:	395591
Spill No:	0713774
Spill Date:	3/28/2008
Spill Cause:	Tank Test Failure
Spill Source:	Commercial/Industrial
Spill Class:	Known release with minimal potential for fire or hazard. DEC Response. Willing Responsible Party. Corrective action taken.
Spill Closed Dt:	10/6/2008
Facility Addr2:	Not reported
Cleanup Ceased:	Not reported
Cleanup Meets Standard:	False
SWIS:	3101
Investigator:	bkfalvey
Referred To:	Not reported
Reported to Dept:	3/28/2008
CID:	404
Water Affected:	Not reported
Spill Notifier:	Other
Last Inspection:	Not reported
Recommended Penalty:	Penalty Not Recommended
UST Involvement:	False
Remediation Phase:	0
Date Entered In Computer:	3/28/2008
Spill Record Last Update:	10/6/2008
Spiller Name:	ANDERSON SANTOS
Spiller Company:	COMMERCIAL BUILDING
Spiller Address:	440 LAFAYETTE AVE
Spiller City,St,Zip:	NEW YORK, NY
Spiller County:	001
Spiller Contact:	ANDERSON SANTOS
Spiller Phone:	(212) 505-0756
Spiller Extention:	Not reported
DEC Region:	2
DER Facility ID:	345115
DEC Memo:	4/11/08 bf: Called Ken Bonal (212)431-5751 of Newmark & Company. He no longer works there according to receptionist. She instructed me to call Anderson Santos, Superintendent of the building cell:(917)288-6195 office: (212)505-0756. Left message on machine for him to call me. Sent ttf letter to: Anderson Santos, Superintendent 436 Lafayette Street New York, NY 10003 5/12/08 On 5/8/08, received message from Mike Tartanella, consultant (914)740-1963. Called him back today. Tank is AST in a vault and all piping is exposed. No visible leak was found. Could not determine cause of failure yet. Wanted to know iof second tightness test is required. I told him yes and tank will be retested. He has to inform client of this. Letter on the way to me explaining failure. Received letter from Michael Tatanella of IVI Due Diligence Services, Inc. bf 9/30/08 Received fax from Ray Lara of PTC. Fax was of sampling results. bf 10/1/08 Called Ray Lara. PTC did tank cleaning and had sampling done around tank.

COMMERCIAL BUILDING (Continued) **S109064210**

Tank was removed. I requested that he send a site plan of sampling. He will send site plan. Called Joe Bortolussi of Newmark Knight Frank (212)431-5751. Told him he needs to send closure application. He told me new tank was installed. I told him he needs to update registration to reflect new changes. He will have contractor (Ace Atlas) contact me regaring this. bf 10/6/08 Received fax from Ray Lara. Letter from John of Ace-Atlas. Tank failed with dry leak. Two dead lines connected to the tank. Tank failed again. Concrete wrapping is removed No oil found on tank in enclosure material or on floor. NFA. bf

Remarks: gross problem

Material:
Site ID: 395591
Operable Unit ID: 1152533
Operable Unit: 01
Material ID: 2143311
Material Code: 0003
Material Name: #6 Fuel Oil
Case No.: Not reported
Material FA: Petroleum
Quantity: 0
Units: Gallons
Recovered: No
Resource Affected: Not reported
Oxygenate: False

Tank Test:
Site ID: 395591
Spill Tank Test: 2384925
Tank Number: Not reported
Tank Size: 12000
Test Method: 03
Leak Rate: 0
Gross Fail: Not reported
Modified By: Watchdog
Last Modified: 3/28/2008
Test Method: Horner EZ Check I or II

393
SW
1/4-1/2
0.405 mi.
2141 ft.

33 GREENE ST
MANHATTEN, NY

LTANKS **S104619829**
HIST LTANKS **N/A**

Relative:
Lower

Actual:
15 ft.

LTANKS:
Site ID: 260983
Spill No: 9810677
Spill Date: 11/23/1998
Spill Cause: Tank Overfill
Spill Source: Private Dwelling
Spill Class: Known release with minimal potential for fire or hazard. DEC Response. Willing Responsible Party. Corrective action taken.
Spill Closed Dt: 11/23/1998
Facility Addr2: Not reported
Cleanup Ceased: Not reported

(Continued) **S104619829**

Cleanup Meets Standard:	False
SWIS:	3101
Investigator:	HUANG
Referred To:	Not reported
Reported to Dept:	11/23/1998
CID:	281
Water Affected:	Not reported
Spill Notifier:	Responsible Party
Last Inspection:	Not reported
Recommended Penalty:	Penalty Not Recommended
UST Involvement:	False
Remediation Phase:	0
Date Entered In Computer:	11/23/1998
Spill Record Last Update:	11/23/1998
Spiller Name:	VINCENT DEMARCO
Spiller Company:	GOTHAM PETROLEUM
Spiller Address:	245 RUSSEL ST
Spiller City,St,Zip:	BROOKLYN, NY 11211-
Spiller County:	001
Spiller Contact:	VINCENT DEMARCO
Spiller Phone:	(718) 389-7160
Spiller Extention:	Not reported
DEC Region:	2
DER Facility ID:	213136
DEC Memo:	Not reported
Remarks:	TANK OVERFILL AT ABOVE LOCATION. ALL MATERIAL RECOVERED. NO CALL BACK REQUESTED.

Material:

Site ID:	260983
Operable Unit ID:	1071698
Operable Unit:	01
Material ID:	314543
Material Code:	0001
Material Name:	#2 Fuel Oil
Case No.:	Not reported
Material FA:	Petroleum
Quantity:	10
Units:	Gallons
Recovered:	10
Resource Affected:	Not reported
Oxygenate:	False

Tank Test:

Site ID:	Not reported
Spill Tank Test:	Not reported
Tank Number:	Not reported
Tank Size:	Not reported
Test Method:	Not reported
Leak Rate:	Not reported
Gross Fail:	Not reported
Modified By:	Not reported
Last Modified:	Not reported
Test Method:	Not reported

(Continued) **S104619829**

HIST LTANKS:

Region of Spill:	2
Spill Number:	9810677
Spill Date:	11/23/1998
Spill Time:	15:13
Spill Cause:	Tank Overfill
Resource Affectd:	On Land
Water Affected:	Not reported
Spill Source:	Private Dwelling
Spill Class:	Known release with minimal potential for fire or hazard. DEC Response. Willing Responsible Party. Corrective action taken.
Spill Closed Dt:	11/23/98
Cleanup Ceased:	/ /
Cleanup Meets Standard:	False
Investigator:	HUANG
Caller Name:	Not reported
Caller Agency:	Not reported
Caller Phone:	Not reported
Caller Extension:	Not reported
Notifier Name:	Not reported
Notifier Agency:	Not reported
Notifier Phone:	Not reported
Notifier Extension:	Not reported
Reported to Department Date:	11/23/98
Reported to Department Time:	15:22
SWIS:	62
Spiller Contact:	VINCENT DEMARCO
Spiller Phone:	(718) 389-7160
Spiller Extention:	Not reported
Spiller Name:	GOTHAM PETROLEUM
Spiller Address:	245 RUSSEL ST
Spiller City,St,Zip:	BROOKLYN, NY 11211-
Spiller Cleanup Date:	/ /
Facility Contact:	VINCENT DEMARCO
Facility Phone:	(718) 389-7160
Facility Extention:	Not reported
Spill Notifier:	Responsible Party
PBS Number:	Not reported
Last Inspection:	/ /
Recommended Penalty:	Penalty Not Recommended
Enforcement Date:	/ /
Investigation Complete:	/ /
UST Involvement:	False
Date Region Sent Summary to Central Office:	/ /
Corrective Action Plan Submitted:	/ /
Date Spill Entered In Computer Data File:	11/23/98
Time Spill Entered In Computer Data File:	Not reported
Spill Record Last Update:	11/23/98
Is Updated:	False

Tank:

PBS Number:	Not reported
Tank Number:	Not reported
Tank Size:	Not reported
Test Method:	Not reported
Leak Rate Failed Tank:	Not reported

(Continued) **S104619829**

Gross Leak Rate: Not reported

Material:
Material Class Type: Petroleum
Quantity Spilled: 10
Unkonwn Quantity Spilled: False
Units: Gallons
Quantity Recovered: 10
Unkonwn Quantity Recovered: False
Material: #2 FUEL OIL
Class Type: #2 FUEL OIL
Times Material Entry In File: 24464
CAS Number: Not reported
Last Date: 19941207
DEC Remarks: Not reported
Spill Cause: TANK OVERFILL AT ABOVE LOCATION. ALL MATERIAL RECOVERED. NO CALL BACK REQUESTED.

BY394 **356-360 WEST BROADWAY** **HIST LTANKS** **S102672552**
WSW **360 WEST BROADWAY** **N/A**
1/4-1/2 **NEW YORK, NY**
0.409 mi.
2158 ft. **Site 1 of 2 in cluster BY**

Relative:
Lower

Actual:
10 ft.

HIST LTANKS:
Region of Spill: 2
Spill Number: 9405382
Spill Date: 07/20/1994
Spill Time: 11:40
Spill Cause: Tank Overfill
Resource Affectd: On Land
Water Affected: Not reported
Spill Source: Other Commercial/Industrial
Spill Class: Known release with minimal potential for fire or hazard. DEC Response. Willing Responsible Party. Corrective action taken.
Spill Closed Dt: 07/07/00
Cleanup Ceased: / /
Cleanup Meets Standard: False
Investigator: SIGONA
Caller Name: Not reported
Caller Agency: Not reported
Caller Phone: Not reported
Caller Extension: Not reported
Notifier Name: Not reported
Notifier Agency: Not reported
Notifier Phone: Not reported
Notifier Extension: Not reported
Reported to Department Date: 07/20/94
Reported to Department Time: 12:03
SWIS: 62
Spiller Contact: Not reported
Spiller Phone: Not reported
Spiller Extention: Not reported
Spiller Name: W & J GARAGE PARKING
Spiller Address: 356- 360 W. BRAODWAY
Spiller City,St,Zip: NEW YORK, NEW YORK
Spiller Cleanup Date: / /
Facility Contact: Not reported

356-360 WEST BROADWAY (Continued) **S102672552**

Facility Phone: (212) 226-8742
Facility Extention: Not reported
Spill Notifier: Other
PBS Number: Not reported
Last Inspection: / /
Recommended Penalty: Penalty Not Recommended
Enforcement Date: / /
Investigation Complete: / /
UST Involvement: False
Date Region Sent Summary to Central Office: / /
Corrective Action Plan Submitted: / /
Date Spill Entered In Computer Data File: 10/11/94
Time Spill Entered In Computer Data File: Not reported
Spill Record Last Update: 11/14/00
Is Updated: False

Tank:
PBS Number: Not reported
Tank Number: Not reported
Tank Size: Not reported
Test Method: Not reported
Leak Rate Failed Tank: Not reported
Gross Leak Rate: Not reported

Material:
Material Class Type: Petroleum
Quantity Spilled: 0
Unkonwn Quantity Spilled: True
Units: Gallons
Quantity Recovered: 0
Unkonwn Quantity Recovered: True
Material: GASOLINE
Class Type: GASOLINE
Times Material Entry In File: 21329
CAS Number: Not reported
Last Date: 19940929
DEC Remarks: SWITCHED FROM TIBBE TO TOMASELLO ON 5/2/2000. fENLEY nICOL eNVIRONMENTAL DID A SUBSURFACE INVESTIGATION. cONTAMINATION WAS FOUND AGAIN. AWAITING A REPORT. 7/7/2000, S. MILLER CLOSED SPILL REPORT NO. 9405382 AS PER FORMER SPILL RESPONDER C.P. TOMASSELO S CLOSURE OF APPARENT DUPLICATE SPILL REPORT NUMBER 9411507 ON 5/17/2000. REPORTEDLY, CLOSURE WORK AND RECENTLY SUBMITTED REPORT BY F N FOR 356-360 W. BROADWAY, MANHATTAN WAS ADEQUATE. CROSS REFERENCING SPILL REPORT NUMBERS WAS ENTERED INTO DATABASE. AS PER SPILL REPORT NO. 9411507, FILE HAD BEEN ARCHIVED. Also see spill no. 0007768. Reassigned to DEC Sigona from Tomasello on 11/14/2000
Spill Cause: DISCOVERED SOIL IN TANK PULL- MARK TIBBE IS AWARE OF SITE.

BY395 **W & J GARAGE** **LTANKS** **U000409045**
WSW **360 WEST BROADWAY** **HIST LTANKS** **N/A**
1/4-1/2 **NEW YORK, NY 10013** **UST**
0.409 mi. **HIST UST**
2158 ft. **Site 2 of 2 in cluster BY** **NY Spills**

Relative:
Lower

Actual:
10 ft.

LTANKS:
Site ID: 270285
Spill No: 9411507
Spill Date: 8/10/1994
Spill Cause: Tank Failure

W & J GARAGE (Continued) **U000409045**

Spill Source:	Commercial/Industrial
Spill Class:	Known release with minimal potential for fire or hazard. DEC Response. Willing Responsible Party. Corrective action taken.
Spill Closed Dt:	6/20/2000
Facility Addr2:	Not reported
Cleanup Ceased:	Not reported
Cleanup Meets Standard:	False
SWIS:	3101
Investigator:	TOMASELLO
Referred To:	Not reported
Reported to Dept:	11/29/1994
CID:	Not reported
Water Affected:	Not reported
Spill Notifier:	Other
Last Inspection:	Not reported
Recommended Penalty:	Penalty Not Recommended
UST Involvement:	True
Remediation Phase:	0
Date Entered In Computer:	1/12/1995
Spill Record Last Update:	11/14/2000
Spiller Name:	Not reported
Spiller Company:	W & J GARAGE
Spiller Address:	360 WEST BROADWAY
Spiller City,St,Zip:	NEW YROK, NY 10013-
Spiller County:	001
Spiller Contact:	Not reported
Spiller Phone:	Not reported
Spiller Extention:	Not reported
DEC Region:	2
DER Facility ID:	220105
DEC Memo:	Not reported
Remarks:	EXCAVATION & MOVING TANK FOUND CONTAIN SOIL, SOIL REMOVED BY J. M. ASSOCIATES, INC. SITE CLEANED UP. CALLED CHRIS T. AT TIME OF SPILL -NO RESPONSE.

Material:

Site ID:	270285
Operable Unit ID:	1005254
Operable Unit:	01
Material ID:	569956
Material Code:	0009
Material Name:	Gasoline
Case No.:	Not reported
Material FA:	Petroleum
Quantity:	0
Units:	Gallons
Recovered:	No
Resource Affected:	Not reported
Oxygenate:	False

Tank Test:

Site ID:	Not reported
Spill Tank Test:	Not reported
Tank Number:	Not reported
Tank Size:	Not reported
Test Method:	Not reported

W & J GARAGE (Continued) **U000409045**

Leak Rate:	Not reported
Gross Fail:	Not reported
Modified By:	Not reported
Last Modified:	Not reported
Test Method:	Not reported

Site ID:	270284
Spill No:	9405382
Spill Date:	7/20/1994
Spill Cause:	Tank Overfill
Spill Source:	Commercial/Industrial
Spill Class:	Known release with minimal potential for fire or hazard. DEC Response. Willing Responsible Party. Corrective action taken.
Spill Closed Dt:	7/7/2000
Facility Addr2:	Not reported
Cleanup Ceased:	Not reported
Cleanup Meets Standard:	False
SWIS:	3101
Investigator:	SIGONA
Referred To:	Not reported
Reported to Dept:	7/20/1994
CID:	Not reported
Water Affected:	Not reported
Spill Notifier:	Other
Last Inspection:	Not reported
Recommended Penalty:	Penalty Not Recommended
UST Involvement:	False
Remediation Phase:	0
Date Entered In Computer:	10/11/1994
Spill Record Last Update:	7/11/2006
Spiller Name:	Not reported
Spiller Company:	W & J GARAGE PARKING
Spiller Address:	356- 360 W. BRAODWAY
Spiller City,St,Zip:	NEW YORK, NY
Spiller County:	001
Spiller Contact:	Not reported
Spiller Phone:	Not reported
Spiller Extention:	Not reported
DEC Region:	2
DER Facility ID:	220105
DEC Memo:	Switched from Tibbe to Tomasello on 5/2/2000. Fenley & Nicol Environmental did subsurface investigation. Contamination was found again. Awaiting a report. 7/7/2000 - S. Miller closed spill report No. 9405382 as per former spill responder C.P. Tomasselo's closure of apperent duplicate spill report 9411507 on 5/17/2000. Reportedly, closure work and recently submitted report by F&N for 356-360 W. Broadway, Manhattan was adequate. Cross referencing spill report numbers was entered into database. As per spill report No. 9411507, file had been archived.
Remarks:	DISCOVERED SOIL IN TANK PULL- MARK TIBBE IS AWARE OF SITE.

Material:

Site ID:	270284
Operable Unit ID:	1002588
Operable Unit:	01
Material ID:	381971

W & J GARAGE (Continued) **U000409045**

Material Code: 0009
Material Name: Gasoline
Case No.: Not reported
Material FA: Petroleum
Quantity: 0
Units: Gallons
Recovered: No
Resource Affected: Not reported
Oxygenate: False

Tank Test:
Site ID: Not reported
Spill Tank Test: Not reported
Tank Number: Not reported
Tank Size: Not reported
Test Method: Not reported
Leak Rate: Not reported
Gross Fail: Not reported
Modified By: Not reported
Last Modified: Not reported
Test Method: Not reported

HIST LTANKS:
Region of Spill: 2
Spill Number: 9411507
Spill Date: 08/10/1994
Spill Time: 12:00
Spill Cause: Tank Failure
Resource Affectd: On Land
Water Affected: Not reported
Spill Source: Other Commercial/Industrial
Spill Class: Known release with minimal potential for fire or hazard. DEC Response. Willing Responsible Party. Corrective action taken.
Spill Closed Dt: 06/20/00
Cleanup Ceased: / /
Cleanup Meets Standard: False
Investigator: TOMASELLO
Caller Name: Not reported
Caller Agency: Not reported
Caller Phone: Not reported
Caller Extension: Not reported
Notifier Name: Not reported
Notifier Agency: Not reported
Notifier Phone: Not reported
Notifier Extension: Not reported
Reported to Department Date: 11/29/94
Reported to Department Time: 11:31
SWIS: 62
Spiller Contact: Not reported
Spiller Phone: Not reported
Spiller Extention: Not reported
Spiller Name: W & J GARAGE
Spiller Address: 360 WEST BROADWAY
Spiller City,St,Zip: NEW YROK, NY 10013-
Spiller Cleanup Date: / /

W & J GARAGE (Continued) **U000409045**

Facility Contact: Not reported
Facility Phone: (212) 226-8742
Facility Extention: Not reported
Spill Notifier: Other
PBS Number: Not reported
Last Inspection: / /
Recommended Penalty: Penalty Not Recommended
Enforcement Date: / /
Investigation Complete: / /
UST Involvement: True
Date Region Sent Summary to Central Office: / /
Corrective Action Plan Submitted: / /
Date Spill Entered In Computer Data File: 01/12/95
Time Spill Entered In Computer Data File: Not reported
Spill Record Last Update: 11/14/00
Is Updated: False

Tank:
PBS Number: Not reported
Tank Number: Not reported
Tank Size: Not reported
Test Method: Not reported
Leak Rate Failed Tank: Not reported
Gross Leak Rate: Not reported

Material:
Material Class Type: Petroleum
Quantity Spilled: 0
Unkonwn Quantity Spilled: True
Units: Gallons
Quantity Recovered: 0
Unkonwn Quantity Recovered: True
Material: GASOLINE
Class Type: GASOLINE
Times Material Entry In File: 21329
CAS Number: Not reported
Last Date: 19940929
DEC Remarks: CONTACTED BY LAWYER FOR PROPERTY ON 4/6/2000. THEY WANT TO SELL PROPERTY. 2000 GAL TANK PULLED AND SOIL REMOVED A WHILE AGO. SPILL HAPPENED IN AUG, CALLED IN IN NOV. AFFADAVID OF REMOVAL, BUT NO END POINTS TAKEN. i TOLD HIM MUST DO WELL IN OLD TANK AREA AND SOIL PROFILE DOWN TO GW AND GW SAMPLE. GAVE HIM SOME CONTRACTOR NAMES. WILL BE DONE ASAP. called by lipson, 5/17/2000 wORK WAS DONE BY F N lipson will send me a report on the site. WORK PEFORMED WAS ADEQUATE. cLOSED 6/20/2000. sEE ARCHIVE FILE. 7/7/2000, S. MILLER CLOSED OUT APPARENT DUPLICATE SPILL REPORT NO. 9405382, ASSIGNED TO FORMER SPILL RESPONDER C. P. TOMASELLO. CROSS REFERENCING OF BOTH SPILL REPORTS WAS ENTERED INTO DATABASE. Also see spill no. 0007768. DEC Sigona reassigned this spill investigation on 11/14/00
Spill Cause: EXCAVATION MOVING TANK FOUND CONTAIN SOIL, SOIL REMOVED BY J. M. ASSOCIATES, INC. SITE CLEANED UP. CALLED CHRIS T. AT TIME OF SPILL -NO RESPONSE.

UST:
Facility Id: 2-349720
Region: STATE
DEC Region: 2
Site Status: Unregulated
Program Type: PBS

W & J GARAGE (Continued) **U000409045**

Expiration Date: N/A
UTM X: 584224.22692000004
UTM Y: 4508495.76346

Affiliation Records:
Site Id: 17228
Affiliation Type: Owner
Company Name: DENNIS & DOROTHY FENNELL
Contact Type: Not reported
Contact Name: Not reported
Address1: 9201 SHORE ROAD
Address2: Not reported
City: BROOKLYN
State: NY
Zip Code: 11209
Country Code: 001
Phone: (718) 833-8112
Phone Ext: Not reported
Email: Not reported
Fax Number: Not reported
Modified By: TRANSLAT
Date Last Modified: 3/4/2004

Site Id: 17228
Affiliation Type: Mail Contact
Company Name: DENNIS & DOROTHY FENNELL
Contact Type: Not reported
Contact Name: W & J GARAGE INC.
Address1: 9201 SHORE ROAD
Address2: Not reported
City: BROOKLYN
State: NY
Zip Code: 11209
Country Code: 001
Phone: (718) 833-8112
Phone Ext: Not reported
Email: Not reported
Fax Number: Not reported
Modified By: TRANSLAT
Date Last Modified: 3/4/2004

Site Id: 17228
Affiliation Type: On-Site Operator
Company Name: W & J GARAGE
Contact Type: Not reported
Contact Name: DENNIS FENNELL
Address1: Not reported
Address2: Not reported
City: Not reported
State: NN
Zip Code: Not reported
Country Code: 001
Phone: (212) 226-8742
Phone Ext: Not reported
Email: Not reported
Fax Number: Not reported
Modified By: TRANSLAT
Date Last Modified: 3/4/2004

W & J GARAGE (Continued) **U000409045**

Site Id:	17228
Affiliation Type:	Emergency Contact
Company Name:	DENNIS & DOROTHY FENNELL
Contact Type:	Not reported
Contact Name:	DOROTHY FENNELL
Address1:	Not reported
Address2:	Not reported
City:	Not reported
State:	NN
Zip Code:	Not reported
Country Code:	001
Phone:	(718) 833-8112
Phone Ext:	Not reported
Email:	Not reported
Fax Number:	Not reported
Modified By:	TRANSLAT
Date Last Modified:	3/4/2004

Equipment Records:

D00 - Pipe Type - No Piping
G00 - Tank Secondary Containment - None
H00 - Tank Leak Detection - None
A00 - Tank Internal Protection - None
C00 - Pipe Location - No Piping
F00 - Pipe External Protection - None
I00 - Overfill - None
B00 - Tank External Protection - None

Tank Info:

Site ID:	17228
Tank Number:	001
Tank ID:	33592
Tank Status:	Closed - Removed
Tank Model:	Not reported
Pipe Model:	Not reported
Install Date:	05/01/1976
Capacity Gallons:	2000
Tightness Test Method:	01
Next Test Date:	Not reported
Date Tank Closed:	10/01/1994
Tank Location:	5
Tank Type:	Steel/carbon steel
Date Test:	11/01/1988
Register:	True
Modified By:	TRANSLAT
Last Modified:	03/04/2004

HIST UST:

PBS Number:	2-349720
SPDES Number:	Not reported
Emergency Contact:	DOROTHY FENNELL
Emergency Telephone:	(718) 833-8112
Operator:	DENNIS FENNELL
Operator Telephone:	(212) 226-8742
Owner Name:	DENNIS & DOROTHY FENNELL
Owner Address:	9201 SHORE ROAD

W & J GARAGE (Continued) **U000409045**

Owner City,St,Zip:	BROOKLYN, NY 11209
Owner Telephone:	(718) 833-8112
Owner Type:	Corporate/Commercial
Owner Subtype:	Not reported
Mailing Name:	DENNIS & DOROTHY FENNELL
Mailing Address:	9201 SHORE ROAD
Mailing Address 2:	Not reported
Mailing City,St,Zip:	BROOKLYN, NY 11209
Mailing Contact:	W & J GARAGE INC.
Mailing Telephone:	(718) 833-8112
Owner Mark:	Second Owner
Facility Status:	2 - Unregulated by PBS (the total capacity is less than 1,101 gallons) and Subpart 360-14.
Facility Addr2:	360 WEST BROADWAY
SWIS ID:	6201
Old PBS Number:	336807
Facility Type:	RETAIL GASOLINE SALES
Inspected Date:	Not reported
Inspector:	Not reported
Inspection Result:	Not reported
Federal ID:	Not reported
Certification Flag:	False
Certification Date:	03/18/1993
Expiration Date:	05/19/1998
Renew Flag:	False
Renewal Date:	Not reported
Total Capacity:	0
FAMT:	True
Facility Screen:	No Missing Data
Owner Screen:	No Missing Data
Tank Screen:	0
Dead Letter:	False
CBS Number:	Not reported
Town or City:	NEW YORK CITY
County Code:	62
Town or City:	01
Region:	2

Tank Id:	001
Tank Location:	UNDERGROUND
Tank Status:	Closed-Removed
Install Date:	19760501
Capacity (gals):	2000
Product Stored:	EMPTY
Tank Type:	Steel/carbon steel
Tank Internal:	Not reported
Tank External:	Not reported
Pipe Location:	Not reported
Pipe Type:	NONE
Pipe Internal:	Not reported
Pipe External:	Not reported
Second Containment:	None
Leak Detection:	None
Overfill Prot:	None
Dispenser:	0
Date Tested:	11/01/1988
Next Test Date:	Not reported

W & J GARAGE (Continued) **U000409045**

Missing Data for Tank: Minor Data Missing
Date Closed: 10/01/1994
Test Method: Petro-Tite
Deleted: False
Updated: True
Lat/long: Not reported

NY Spills:
Site ID: 270283
Facility Addr2: Not reported
Facility ID: 0007768
Spill Number: 0007768
Facility Type: ER
SWIS: 3101
Investigator: hrpatel
Referred To: Not reported
Spill Date: 10/2/2000
Reported to Dept: 10/2/2000
CID: 396
Spill Cause: Equipment Failure
Water Affected: Not reported
Spill Source: Gasoline Station
Spill Notifier: Responsible Party
Cleanup Ceased: Not reported
Cleanup Meets Std: False
Last Inspection: Not reported
Recommended Penalty: Penalty Not Recommended
UST Trust: True
Spill Class: Known release that creates potential for fire or hazard. DEC Response. Willing Responsible Party. Corrective action taken.
Spill Closed Dt: 6/3/2009
Remediation Phase: 0
Date Entered In Computer: 10/2/2000
Spill Record Last Update: 6/3/2009
Spiller Name: Not reported
Spiller Company: W & J GARAGE PARKING
Spiller Address: 356-360 WEST BROADWAY
Spiller City,St,Zip: NEW YORK, NY 10013-
Spiller Company: 001
Contact Name: MARTIN LIPSON
Contact Phone: (973) 642-5700
DEC Region: 2
DER Facility ID: 220105
DEC Memo: Prior to Sept, 2004 data translation this spill Lead_DEC Field was "ROMMEL" This spill case was reassigned from DEC (Sigona) to Rommel on 01/07/2004. Also see Spill Nos. 9405382 & 9411507. On October 16, 2000, DEC Sigona received Phase II Site Investigation report regarding the investigation of this property. 7/11/2006 - iabeilby: Contacted caller (Chuck Mulligan at IVI Environmental - 914-694-9600) and he is going to ask the Phase II group to look for any information regarding the spill and get back to the DEC PM. 08/18/2006 - iabeilby: Consultant did not get back to DEC PM. Would suggest a site visit and an attempt to contact IVI Environmental again. 4/2/09 - Austin - Transferred from Needs Reassignment to Patel for further work to remediate and close - end 06/03/09-Hiralkumar Patel. alternate addresses: 356-360 W Broadway, 34-38 Thompson St according to property shark, site has two or more story parking garage and

W & J GARAGE (Continued) **U000409045**

property owner is: Deihl Realty Co Inc 28 Clinton St Newark NJ 07102-3704 PBS #: 2-349720 for W&J Garage. record shows one 2000 gal UST removed in 1994. no other spills (other than 9405382 & 9411507)/PBS record found. <---------- review of old file: spill #: 9405382 was reported on 07/20/1994 as found contaminated soil. case closed based on work done under spill #: 9411507. spill #: 9411507 was reported on 11/29/1994 as found contaminated soil. case closed on 06/20/2000 based on report submitted by F&N, dated 05/05/2000. NFA sent on 06/20/2000. F&N installed one boring in the area where the tank was removed in the basement parking garage. boring was installed to depth of 7 ft; groundwater was found at 5 ft depth; collected two soil samples (0-2 ft and 2-4 ft) and found no PID readings. no soil samples collected for analysis. one groundwater sample collected for analysis. no contamination found in groundwater sample. spill #: 0007768 was reported on 10/02/2000 as found soil contamination. this case reported after DEC Chris closed previous case in June 2000. found old hand written notes in old file for the case. this notes were written on 01/25/1985 regarding gasoline odor complaint from next door apartment building. could not find spill number related to this notes. notes from DEC case manager in 1985: "went to the Gulf Garage located at 360 West Broadway, NY regarding a reported complaintof a tenant who lives in a apartment building at 362 West Broadway concerning a strong gasoline odors in his basement. I was unable to locate the complainant at 362 West Broadway but I was informed by an unidentified male tenant that a Mr. Daphnis made the complaint to the NYCFD. He further states that the fire department flushed gasoline out of the two sidewalk sewers that are located in the front of 360 and 362 W. Broadway. I accompained the tenant in the basement at 362 West Broadway and notice a distinct gasoline odor and further that a exhaust fan was put into operating in the basement to help remove the odor. I later ascertained that the fan was installed by employees from Petroleum Construction of Brooklyn, Inc., 1038 Rockaway Ave, Brooklyn, NY telephone (718) 385-8800 who were at this time doing a pressure test on the Gulf tanks at 360 West Broadway. I spoke to the assistant manager of the Gulf Garage who is David Hulse and he states that he lost approximately 62 gal of gasoline in the past two weeks. He states there are three 550 gal tanks and one 2000 gal tank and that all the tanks are filled with water. I checked the two sewer that are located in front of 360 and 362 W Broadway and found product in each sewer. I spoke with Mr. John Sinkiewaicz who is employed as a licensed plumber by Petroleum Construction of Brooklyn, Inc. and he states he was doing a preliminary pressure test on the Gulf tanks and that he did install the exhaust fan in the basement at 362 Weest Broadway. The name of the Gulf garage is 'To West Broadway Garage' operated by W&J Garage Inc., 356-360 W. Broadway and 34-38 Thompson Street, NY, NY telephone CA68742. The garage is managed by Walter and Joseph Fennell. I went to the Cyclone auto service gasoline station at 372 West Broadway, telephone 925- and it appears that this station is permanantly closed. The above mentioned unidentified tenant at 362 West Broadway states that there was an explosion on this station approximately two months ago and the station had been closed since then." also found well gauging report in old file. three wells were gauged on 07/05/1985 on 360 West Broadway and found no product in it. groundwater was found at 9.5 ft bg. also found sewer system map in file. abstract of phase II report, submitted by IVI, dated 09/13/00 (revised 10/05/00): - advanced six borings to a depths ranging between 3 ft to 8 ft bg - no groundwater

W & J GARAGE (Continued) **U000409045**

encountered - elevated PID readings were detected in borings B4 (75 ppm) and B6 (250 ppm) - during the advancement of the boring, the reinforced concrete slab was found to be 2-3 ft thick in the immediate vicinity of the 1,100 gal UST - due to the thickness of the concrete slab and the presence of underground utilities and fill debris, IVI was unable to advance borings in the immediate vicinity of the UST to a sufficient depth to collect soil samples (so no soil samples collected from B1 to B3 and B5) - borings B4 and B6 were advanced, approx. 15 ft away from tank location, to a depth of 8 ft bg where refusal encountered - two soil samples collected: one from B4 and one from B6 with highest PID - found VOC compounds in both samples, but well below TAGM limit based on all availabe information, case closed.

Remarks: UST has been removed for quite a while...they were done soil sampling and found soil contamination-caller states there was another spill number assigned to this address was hoping to have the same case mngr. assigned to this number.

Material:

Site ID:	270283
Operable Unit ID:	830271
Operable Unit:	01
Material ID:	545294
Material Code:	0009
Material Name:	Gasoline
Case No.:	Not reported
Material FA:	Petroleum
Quantity:	0
Units:	Gallons
Recovered:	No
Resource Affected:	Not reported
Oxygenate:	False

Tank Test:

Site ID:	Not reported
Spill Tank Test:	Not reported
Tank Number:	Not reported
Tank Size:	Not reported
Test Method:	Not reported
Leak Rate:	Not reported
Gross Fail:	Not reported
Modified By:	Not reported
Last Modified:	Not reported
Test Method:	Not reported

396
East
1/4-1/2
0.418 mi.
2209 ft.

91 EAST 3RD ST
MANHATTEN, NY

LTANKS **S104781859**
HIST LTANKS **N/A**

Relative:
Lower

Actual:
33 ft.

LTANKS:

Site ID:	61149
Spill No:	0004317
Spill Date:	7/7/2000
Spill Cause:	Tank Test Failure
Spill Source:	Private Dwelling

(Continued) **S104781859**

Spill Class:	Known release that creates potential for fire or hazard. DEC Response. Willing Responsible Party. Corrective action taken.
Spill Closed Dt:	1/23/2004
Facility Addr2:	Not reported
Cleanup Ceased:	Not reported
Cleanup Meets Standard:	False
SWIS:	3101
Investigator:	SMSANGES
Referred To:	Not reported
Reported to Dept:	7/11/2000
CID:	211
Water Affected:	Not reported
Spill Notifier:	Tank Tester
Last Inspection:	Not reported
Recommended Penalty:	Penalty Not Recommended
UST Involvement:	False
Remediation Phase:	0
Date Entered In Computer:	7/11/2000
Spill Record Last Update:	1/23/2004
Spiller Name:	JANICE MCDOWELL
Spiller Company:	Not reported
Spiller Address:	91 EAST 3RD ST
Spiller City,St,Zip:	MANHATTEN, NY
Spiller County:	001
Spiller Contact:	JANICE MCDOWELL
Spiller Phone:	(212) 673-7333
Spiller Extention:	Not reported
DEC Region:	2
DER Facility ID:	59606
DEC Memo:	Prior to Sept, 2004 data translation this spill Lead_DEC Field was "SANGESLAND" 7/29/2003 Sent out old TTF ltr 1/23/2004 Sangesland received a copy of a letter from ProTest (John Leddy) dated Aug 20, 2003. Letter states that the tank failed because of a non-tight manhole cover and pinholes at the top of the tank. According to Protest the tank was in a vault, PTC pumped out the tank and then the tank was cut up by Cardinal Tank. No sign of contamination was found. A new 3,000 gal tank was installed in the vault. There was no contaminated soil for disposal. Unfortunately there are no records of the PTC cleaning or the scrap disposal records. Spill Closed
Remarks:	pinholes at top of tank - wrapped tank in basement

Material:

Site ID:	61149
Operable Unit ID:	826701
Operable Unit:	01
Material ID:	549056
Material Code:	0001
Material Name:	#2 Fuel Oil
Case No.:	Not reported
Material FA:	Petroleum
Quantity:	0
Units:	Gallons
Recovered:	No
Resource Affected:	Not reported
Oxygenate:	False

(Continued) **S104781859**

Tank Test:
Site ID: 61149
Spill Tank Test: 1525757
Tank Number: 1
Tank Size: 3000
Test Method: 03
Leak Rate: 0
Gross Fail: Not reported
Modified By: Spills
Last Modified: 10/1/2004
Test Method: Horner EZ Check I or II

HIST LTANKS:
Region of Spill: 2
Spill Number: 0004317
Spill Date: 07/07/2000
Spill Time: 11:30
Spill Cause: Tank Test Failure
Resource Affectd: On Land
Water Affected: Not reported
Spill Source: Private Dwelling
Spill Class: Known release that creates potential for fire or hazard. DEC Response. Willing Responsible Party. Corrective action taken.
Spill Closed Dt: / /
Cleanup Ceased: / /
Cleanup Meets Standard: False
Investigator: SANGESLAND
Caller Name: Not reported
Caller Agency: Not reported
Caller Phone: Not reported
Caller Extension: Not reported
Notifier Name: Not reported
Notifier Agency: Not reported
Notifier Phone: Not reported
Notifier Extension: Not reported
Reported to Department Date: 07/11/00
Reported to Department Time: 10:34
SWIS: 62
Spiller Contact: JANICE MCDOWELL
Spiller Phone: (212) 673-7333
Spiller Extention: Not reported
Spiller Name: Not reported
Spiller Address: 91 EAST 3RD ST
Spiller City,St,Zip: MANHATTEN, NY
Spiller Cleanup Date: / /
Facility Contact: JANICE MCDOWELL
Facility Phone: (212) 673-7333
Facility Extention: Not reported
Spill Notifier: Tank Tester
PBS Number: Not reported
Last Inspection: / /
Recommended Penalty: Penalty Not Recommended
Enforcement Date: / /
Investigation Complete: / /
UST Involvement: False

(Continued) **S104781859**

Date Region Sent Summary to Central Office: / /
Corrective Action Plan Submitted: / /
Date Spill Entered In Computer Data File: 07/11/00
Time Spill Entered In Computer Data File: Not reported
Spill Record Last Update: 07/11/00
Is Updated: False

Tank:
PBS Number: Not reported
Tank Number: 1
Tank Size: 3000
Test Method: Horner EZ Check
Leak Rate Failed Tank: 0.00
Gross Leak Rate: Not reported
PBS Number: Not reported
Tank Number: 1
Tank Size: 3000
Test Method: Horner EZ Check
Leak Rate Failed Tank: 0.00
Gross Leak Rate: Not reported

Material:
Material Class Type: Petroleum
Quantity Spilled: 0
Unkonwn Quantity Spilled: False
Units: Gallons
Quantity Recovered: 0
Unkonwn Quantity Recovered: False
Material: #2 FUEL OIL
Class Type: #2 FUEL OIL
Times Material Entry In File: 24464
CAS Number: Not reported
Last Date: 19941207
DEC Remarks: Not reported
Spill Cause: pinholes at top of tank - wrapped tank in basement

---

397
North
1/4-1/2
0.421 mi.
2224 ft.

NEW YORK UNIVERSITY **LTANKS** **S102672923**
1ST AVE/30TH-33RD STS. **HIST LTANKS** **N/A**
MANHATTAN, NY

Relative:
Lower

Actual:
31 ft.

LTANKS:
Site ID: 110229
Spill No: 9501895
Spill Date: 5/15/1995
Spill Cause: Tank Overfill
Spill Source: Institutional, Educational, Gov., Other
Spill Class: Known release with minimal potential for fire or hazard. DEC Response. Willing Responsible Party. Corrective action taken.
Spill Closed Dt: 5/15/1995
Facility Addr2: Not reported
Cleanup Ceased: 5/15/1995
Cleanup Meets Standard: True
SWIS: 3101
Investigator: SMMARTIN
Referred To: Not reported
Reported to Dept: 5/15/1995

NEW YORK UNIVERSITY (Continued) **S102672923**

CID:	Not reported
Water Affected:	Not reported
Spill Notifier:	Affected Persons
Last Inspection:	Not reported
Recommended Penalty:	Penalty Not Recommended
UST Involvement:	False
Remediation Phase:	0
Date Entered In Computer:	5/26/1995
Spill Record Last Update:	9/30/2004
Spiller Name:	Not reported
Spiller Company:	MYSTIC OIL CO
Spiller Address:	Not reported
Spiller City,St,Zip:	ZZ
Spiller County:	001
Spiller Contact:	Not reported
Spiller Phone:	Not reported
Spiller Extention:	Not reported
DEC Region:	2
DER Facility ID:	96640
DEC Memo:	Prior to Sept, 2004 data translation this spill Lead_DEC Field was "MARTINKAT"
Remarks:	DELIVERY TRUCK OVERFILLED TANK CAUSING 4-5 GAL TO SPILL ONTO GROUND (PAVEMENT) - ALL RECOVERED WITH PADS.

Material:

Site ID:	110229
Operable Unit ID:	1013033
Operable Unit:	01
Material ID:	366970
Material Code:	0001
Material Name:	#2 Fuel Oil
Case No.:	Not reported
Material FA:	Petroleum
Quantity:	5
Units:	Gallons
Recovered:	5
Resource Affected:	Not reported
Oxygenate:	False

Tank Test:

Site ID:	Not reported
Spill Tank Test:	Not reported
Tank Number:	Not reported
Tank Size:	Not reported
Test Method:	Not reported
Leak Rate:	Not reported
Gross Fail:	Not reported
Modified By:	Not reported
Last Modified:	Not reported
Test Method:	Not reported

HIST LTANKS:

Region of Spill:	2
Spill Number:	9501895
Spill Date:	05/15/1995

NEW YORK UNIVERSITY (Continued) **S102672923**

Spill Time:	14:00
Spill Cause:	Tank Overfill
Resource Affectd:	On Land
Water Affected:	Not reported
Spill Source:	Other Non Commercial/Industrial
Spill Class:	Known release with minimal potential for fire or hazard. DEC Response. Willing Responsible Party. Corrective action taken.
Spill Closed Dt:	05/15/95
Cleanup Ceased:	05/15/95
Cleanup Meets Standard:	True
Investigator:	MARTINKAT
Caller Name:	Not reported
Caller Agency:	Not reported
Caller Phone:	Not reported
Caller Extension:	Not reported
Notifier Name:	Not reported
Notifier Agency:	Not reported
Notifier Phone:	Not reported
Notifier Extension:	Not reported
Reported to Department Date:	05/15/95
Reported to Department Time:	15:55
SWIS:	62
Spiller Contact:	Not reported
Spiller Phone:	Not reported
Spiller Extention:	Not reported
Spiller Name:	MYSTIC OIL CO
Spiller Address:	Not reported
Spiller City,St,Zip:	Not reported
Spiller Cleanup Date:	/ /
Facility Contact:	Not reported
Facility Phone:	Not reported
Facility Extention:	Not reported
Spill Notifier:	Affected Persons
PBS Number:	Not reported
Last Inspection:	/ /
Recommended Penalty:	Penalty Not Recommended
Enforcement Date:	/ /
Investigation Complete:	/ /
UST Involvement:	False
Date Region Sent Summary to Central Office:	/ /
Corrective Action Plan Submitted:	/ /
Date Spill Entered In Computer Data File:	05/26/95
Time Spill Entered In Computer Data File:	Not reported
Spill Record Last Update:	/ /
Is Updated:	False

Tank:

PBS Number:	Not reported
Tank Number:	Not reported
Tank Size:	Not reported
Test Method:	Not reported
Leak Rate Failed Tank:	Not reported
Gross Leak Rate:	Not reported

Material:

Material Class Type:	Petroleum
Quantity Spilled:	5

NEW YORK UNIVERSITY (Continued) **S102672923**

Unkonwn Quantity Spilled: False
Units: Gallons
Quantity Recovered: 5
Unkonwn Quantity Recovered: False
Material: #2 FUEL OIL
Class Type: #2 FUEL OIL
Times Material Entry In File: 24464
CAS Number: Not reported
Last Date: 19941207
DEC Remarks: Not reported
Spill Cause: DELIVERY TRUCK OVERFILLED TANK CAUSING 4-5 GAL TO SPILL ONTO GROUND PAVEMENT) - ALL RECOVERED WITH PADS.

---

398 ESE 1/4-1/2 0.425 mi. 2242 ft.
MELZER-HERNANDEZ (GOMPERS)
94 EAST 1ST STREET (MELZER)
NEW YORK, NY 10002

LTANKS **U001840737**
HIST LTANKS **N/A**
UST
HIST UST
NY Spills
NY Hist Spills

Relative: Lower

Actual: 34 ft.

LTANKS:
Site ID: 235062
Spill No: 8911775
Spill Date: 3/13/1990
Spill Cause: Tank Test Failure
Spill Source: Institutional, Educational, Gov., Other
Spill Class: Known release with minimal potential for fire or hazard. DEC Response. Willing Responsible Party. Corrective action taken.
Spill Closed Dt: 4/7/1997
Facility Addr2: Not reported
Cleanup Ceased: Not reported
Cleanup Meets Standard: False
SWIS: 3101
Investigator: HEALY
Referred To: Not reported
Reported to Dept: 3/13/1990
CID: Not reported
Water Affected: Not reported
Spill Notifier: Tank Tester
Last Inspection: Not reported
Recommended Penalty: Penalty Not Recommended
UST Involvement: False
Remediation Phase: 0
Date Entered In Computer: 3/15/1990
Spill Record Last Update: 12/27/2005
Spiller Name: FRANK OCELLO
Spiller Company: NYC HOUSING AUTHORITY
Spiller Address: Not reported
Spiller City,St,Zip: ZZ
Spiller County: 001
Spiller Contact: Not reported
Spiller Phone: Not reported
Spiller Extention: Not reported
DEC Region: 2
DER Facility ID: 264491
DEC Memo: Not reported
Remarks: 15K TK FAILS HORNER-EZY @ L R =-0.311. EXCAV & ISOL. See 9001822.

MELZER-HERNANDEZ (GOMPERS) (Continued) **U001840737**

Material:

Site ID:	235062
Operable Unit ID:	937599
Operable Unit:	01
Material ID:	441280
Material Code:	0002
Material Name:	#4 Fuel Oil
Case No.:	Not reported
Material FA:	Petroleum
Quantity:	-1
Units:	Pounds
Recovered:	No
Resource Affected:	Not reported
Oxygenate:	False

Tank Test:

Site ID:	235062
Spill Tank Test:	1536853
Tank Number:	001
Tank Size:	15000
Test Method:	03
Leak Rate:	0
Gross Fail:	Not reported
Modified By:	Spills
Last Modified:	10/1/2004
Test Method:	Horner EZ Check I or II

Site ID:	328653
Spill No:	0104813
Spill Date:	8/3/2001
Spill Cause:	Tank Test Failure
Spill Source:	Institutional, Educational, Gov., Other
Spill Class:	Known release that creates potential for fire or hazard. DEC Response. Willing Responsible Party. Corrective action taken.
Spill Closed Dt:	7/7/2009
Facility Addr2:	Not reported
Cleanup Ceased:	Not reported
Cleanup Meets Standard:	False
SWIS:	3101
Investigator:	jkkann
Referred To:	Not reported
Reported to Dept:	8/3/2001
CID:	282
Water Affected:	Not reported
Spill Notifier:	Responsible Party
Last Inspection:	Not reported
Recommended Penalty:	Penalty Not Recommended
UST Involvement:	False
Remediation Phase:	0
Date Entered In Computer:	8/3/2001
Spill Record Last Update:	7/7/2009
Spiller Name:	SEBASTIAN LOREFICE
Spiller Company:	NEW YORK CITY HOUSING
Spiller Address:	250 BROADWAY
Spiller City,St,Zip:	MANHATTAN, NY -

MELZER-HERNANDEZ (GOMPERS) (Continued) **U001840737**

Spiller County:	001
Spiller Contact:	SEBASTIAN LOREFICE
Spiller Phone:	(718) 649-7017
Spiller Extention:	Not reported
DEC Region:	2
DER Facility ID:	264491
DEC Memo:	Prior to Sept, 2004 data translation this spill Lead_DEC Field was "KOLLEENY" 4/30/04 TJD As per direction of RSE, site transferred Demeo >>> Kolleeny as spill location is at NYCHA owned facility. 11/07/05: This spill transferred from J.Kolleeny to S.Kraszewski. 12/27/05: Several tank failures since 1989. Passed subsequent tightness test in 2002. - SK 01/27/06: THis spill transferred from S.Kraszewaski to Q.Abidi. 03/31/06: This spill transferred from Q. Abidi to Koon Tang. 07/07/09: J.Kann - spill transferred to J.Kann. Based on information provided by NYCHA indicating TT failure was due to a leaking piezometer, the spill was closed. Piezometer was repaired and tank passed subsequent tests. Tank Tightness testing information provided (edocs).
Remarks:	tank failed the test.isolation and retesting

Material:

Site ID:	328653
Operable Unit ID:	843331
Operable Unit:	01
Material ID:	533290
Material Code:	0001
Material Name:	#2 Fuel Oil
Case No.:	Not reported
Material FA:	Petroleum
Quantity:	0
Units:	Gallons
Recovered:	No
Resource Affected:	Not reported
Oxygenate:	False

Tank Test:

Site ID:	328653
Spill Tank Test:	1526504
Tank Number:	1
Tank Size:	15000
Test Method:	03
Leak Rate:	0
Gross Fail:	Not reported
Modified By:	Spills
Last Modified:	10/1/2004
Test Method:	Horner EZ Check I or II

Site ID:	290409
Spill No:	9001822
Spill Date:	5/16/1990
Spill Cause:	Tank Test Failure
Spill Source:	Institutional, Educational, Gov., Other
Spill Class:	Known release with minimal potential for fire or hazard. DEC Response. Willing Responsible Party. Corrective action taken.
Spill Closed Dt:	4/9/2004

MELZER-HERNANDEZ (GOMPERS) (Continued) **U001840737**

Facility Addr2:	Not reported
Cleanup Ceased:	Not reported
Cleanup Meets Standard:	False
SWIS:	3101
Investigator:	JAKOLLEE
Referred To:	Not reported
Reported to Dept:	5/16/1990
CID:	Not reported
Water Affected:	Not reported
Spill Notifier:	Tank Tester
Last Inspection:	Not reported
Recommended Penalty:	Penalty Not Recommended
UST Involvement:	False
Remediation Phase:	0
Date Entered In Computer:	5/17/1990
Spill Record Last Update:	12/27/2005
Spiller Name:	Not reported
Spiller Company:	NYC HOUSING AUTH
Spiller Address:	Not reported
Spiller City,St,Zip:	ZZ
Spiller County:	001
Spiller Contact:	Not reported
Spiller Phone:	Not reported
Spiller Extention:	Not reported
DEC Region:	2
DER Facility ID:	264491
DEC Memo:	Not reported
Remarks:	15K TANK FAILED HORNER EZY CHECK WITH A GROSS LEAK, WILL PUMP TEST, RETEST LINE, UNTRA SONIC INSPECTION OF TANK. See 8911775. Tank passed tightness testing subsequently, specifically on 4/22/02. Breen.

Material:

Site ID:	290409
Operable Unit ID:	940072
Operable Unit:	01
Material ID:	436603
Material Code:	0002
Material Name:	#4 Fuel Oil
Case No.:	Not reported
Material FA:	Petroleum
Quantity:	-1
Units:	Pounds
Recovered:	No
Resource Affected:	Not reported
Oxygenate:	False

Tank Test:

Site ID:	290409
Spill Tank Test:	1537082
Tank Number:	001
Tank Size:	0
Test Method:	00
Leak Rate:	0
Gross Fail:	Not reported
Modified By:	Spills
Last Modified:	10/1/2004

MELZER-HERNANDEZ (GOMPERS) (Continued) **U001840737**

Test Method: Unknown

HIST LTANKS:

Region of Spill:	2
Spill Number:	0104813
Spill Date:	08/03/2001
Spill Time:	13:30
Spill Cause:	Tank Test Failure
Resource Affectd:	On Land
Water Affected:	Not reported
Spill Source:	Other Non Commercial/Industrial
Spill Class:	Known release with minimal potential for fire or hazard. DEC Response. Willing Responsible Party. Corrective action taken.
Spill Closed Dt:	/ /
Cleanup Ceased:	/ /
Cleanup Meets Standard:	False
Investigator:	DEMEO
Caller Name:	Not reported
Caller Agency:	Not reported
Caller Phone:	Not reported
Caller Extension:	Not reported
Notifier Name:	Not reported
Notifier Agency:	Not reported
Notifier Phone:	Not reported
Notifier Extension:	Not reported
Reported to Department Date:	08/03/01
Reported to Department Time:	15:12
SWIS:	62
Spiller Contact:	SEBASTIAN LOREFICE
Spiller Phone:	(718) 649-7017
Spiller Extention:	Not reported
Spiller Name:	NEW YORK CITY HOUSING
Spiller Address:	250 BROADWAY
Spiller City,St,Zip:	MANHATTAN, NY -
Spiller Cleanup Date:	/ /
Facility Contact:	SEBASTIAN LOREFICE
Facility Phone:	(718) 649-7017
Facility Extention:	Not reported
Spill Notifier:	Responsible Party
PBS Number:	Not reported
Last Inspection:	/ /
Recommended Penalty:	Penalty Not Recommended
Enforcement Date:	/ /
Investigation Complete:	/ /
UST Involvement:	False
Date Region Sent Summary to Central Office:	/ /
Corrective Action Plan Submitted:	/ /
Date Spill Entered In Computer Data File:	08/03/01
Time Spill Entered In Computer Data File:	Not reported
Spill Record Last Update:	08/06/01
Is Updated:	False

Tank:

PBS Number:	Not reported
Tank Number:	1

MELZER-HERNANDEZ (GOMPERS) (Continued) **U001840737**

Tank Size: 15000
Test Method: Horner EZ Check
Leak Rate Failed Tank: 0.00
Gross Leak Rate: Not reported

Material:
Material Class Type: Petroleum
Quantity Spilled: 0
Unkonwn Quantity Spilled: False
Units: Gallons
Quantity Recovered: 0
Unkonwn Quantity Recovered: False
Material: #2 FUEL OIL
Class Type: #2 FUEL OIL
Times Material Entry In File: 24464
CAS Number: Not reported
Last Date: 19941207
DEC Remarks: Not reported
Spill Cause: tank failed the test.isolation and retesting

Region of Spill: 2
Spill Number: 9001822
Spill Date: 05/16/1990
Spill Time: 14:15
Spill Cause: Tank Test Failure
Resource Affectd: On Land
Water Affected: Not reported
Spill Source: Other Non Commercial/Industrial
Spill Class: Known release with minimal potential for fire or hazard. DEC Response. Willing Responsible Party. Corrective action taken.
Spill Closed Dt: / /
Cleanup Ceased: / /
Cleanup Meets Standard: False
Investigator: SACCACIO
Caller Name: Not reported
Caller Agency: Not reported
Caller Phone: Not reported
Caller Extension: Not reported
Notifier Name: Not reported
Notifier Agency: Not reported
Notifier Phone: Not reported
Notifier Extension: Not reported
Reported to Department Date: 05/16/90
Reported to Department Time: 15:39
SWIS: 62
Spiller Contact: Not reported
Spiller Phone: Not reported
Spiller Extention: Not reported
Spiller Name: NYC HOUSING AUTH
Spiller Address: Not reported
Spiller City,St,Zip: Not reported
Spiller Cleanup Date: / /
Facility Contact: Not reported
Facility Phone: (212) 306-3142
Facility Extention: Not reported
Spill Notifier: Tank Tester
PBS Number: 2-475270
Last Inspection: / /

MELZER-HERNANDEZ (GOMPERS) (Continued) **U001840737**

Recommended Penalty: Penalty Not Recommended
Enforcement Date: / /
Investigation Complete: / /
UST Involvement: False
Date Region Sent Summary to Central Office: / /
Corrective Action Plan Submitted: / /
Date Spill Entered In Computer Data File: 05/17/90
Time Spill Entered In Computer Data File: Not reported
Spill Record Last Update: 09/22/94
Is Updated: False

Tank:
PBS Number: Not reported
Tank Number: 001
Tank Size: 0
Test Method: Not reported
Leak Rate Failed Tank: 0.00
Gross Leak Rate: Not reported

Material:
Material Class Type: Petroleum
Quantity Spilled: -1
Unkonwn Quantity Spilled: False
Units: Not reported
Quantity Recovered: 0
Unkonwn Quantity Recovered: False
Material: #4 FUEL OIL
Class Type: #4 FUEL OIL
Times Material Entry In File: 1751
CAS Number: Not reported
Last Date: 19941205
DEC Remarks: Not reported
Spill Cause: 15K TANK FAILED HORNER EZY CHECK WITH A GROSS LEAK, WILL PUMP TEST, RETEST LINE, UNTRA SONIC INSPECTION OF TANK.

Region of Spill: 2
Spill Number: 8911775
Spill Date: 03/13/1990
Spill Time: 12:30
Spill Cause: Tank Test Failure
Resource Affectd: Groundwater
Water Affected: Not reported
Spill Source: Other Non Commercial/Industrial
Spill Class: Known release with minimal potential for fire or hazard. DEC Response. Willing Responsible Party. Corrective action taken.
Spill Closed Dt: 04/07/97
Cleanup Ceased: / /
Cleanup Meets Standard: False
Investigator: HEALY
Caller Name: Not reported
Caller Agency: Not reported
Caller Phone: Not reported
Caller Extension: Not reported
Notifier Name: Not reported
Notifier Agency: Not reported
Notifier Phone: Not reported
Notifier Extension: Not reported

MELZER-HERNANDEZ (GOMPERS) (Continued) **U001840737**

Reported to Department Date: 03/13/90
Reported to Department Time: 16:50
SWIS: 62
Spiller Contact: Not reported
Spiller Phone: Not reported
Spiller Extention: Not reported
Spiller Name: NYC HOUSING AUTHORITY
Spiller Address: Not reported
Spiller City,St,Zip: Not reported
Spiller Cleanup Date: / /
Facility Contact: FRANK OCELLO
Facility Phone: (212) 306-3229
Facility Extention: Not reported
Spill Notifier: Tank Tester
PBS Number: 2-475270
Last Inspection: / /
Recommended Penalty: Penalty Not Recommended
Enforcement Date: / /
Investigation Complete: / /
UST Involvement: False
Date Region Sent Summary to Central Office: / /
Corrective Action Plan Submitted: / /
Date Spill Entered In Computer Data File: 03/15/90
Time Spill Entered In Computer Data File: Not reported
Spill Record Last Update: 04/08/97
Is Updated: False

Tank:
PBS Number: Not reported
Tank Number: 001
Tank Size: 15000
Test Method: Horner EZ Check
Leak Rate Failed Tank: 0.00
Gross Leak Rate: Not reported

Material:
Material Class Type: Petroleum
Quantity Spilled: -1
Unkonwn Quantity Spilled: False
Units: Pounds
Quantity Recovered: 0
Unkonwn Quantity Recovered: False
Material: #4 FUEL OIL
Class Type: #4 FUEL OIL
Times Material Entry In File: 1751
CAS Number: Not reported
Last Date: 19941205
DEC Remarks: Not reported
Spill Cause: 15K TK FAILS HORNER-EZY @ L R =-0.311. EXCAV ISOL.

UST:
Facility Id: 2-475270
Region: STATE
DEC Region: 2
Site Status: Active
Program Type: PBS
Expiration Date: 2014/03/28

MELZER-HERNANDEZ (GOMPERS) (Continued) **U001840737**

UTM X: 585493.82282
UTM Y: 4508521.50722

Affiliation Records:

Site Id: 20987
Affiliation Type: Owner
Company Name: NYC HOUSING AUTHORITY
Contact Type: \\
Contact Name: Not reported
Address1: 23-02 49TH AVENUE
Address2: Not reported
City: LONG ISLAND CITY
State: NY
Zip Code: 11101
Country Code: 001
Phone: (718) 707-5725
Phone Ext: Not reported
Email: Not reported
Fax Number: Not reported
Modified By: NRLOMBAR
Date Last Modified: 2/17/2012

Site Id: 20987
Affiliation Type: Mail Contact
Company Name: NYC HOUSING AUTHORITY
Contact Type: Not reported
Contact Name: FUEL OIL REMEDIATION COORDINATOR
Address1: 23-02 49TH AVENUE
Address2: TECH SERVS DEPT - 5TH FLOOR
City: LONG ISLAND CITY
State: NY
Zip Code: 11101
Country Code: 001
Phone: (718) 707-5725
Phone Ext: Not reported
Email: RALPH.TROCCHIO@NYCHA.NYC.GOV
Fax Number: Not reported
Modified By: NRLOMBAR
Date Last Modified: 2/23/2012

Site Id: 20987
Affiliation Type: On-Site Operator
Company Name: MELZER-HERNANDEZ (GOMPERS)
Contact Type: Not reported
Contact Name: FUEL OIL REMEDIATION UNIT
Address1: Not reported
Address2: Not reported
City: Not reported
State: NN
Zip Code: Not reported
Country Code: 001
Phone: (718) 707-5725
Phone Ext: Not reported
Email: Not reported
Fax Number: Not reported
Modified By: NRLOMBAR
Date Last Modified: 11/13/2008

MELZER-HERNANDEZ (GOMPERS) (Continued) **U001840737**

Site Id:	20987
Affiliation Type:	Emergency Contact
Company Name:	NYC HOUSING AUTHORITY
Contact Type:	Not reported
Contact Name:	EMERGENCY SERVICES DEPT.
Address1:	Not reported
Address2:	Not reported
City:	Not reported
State:	NN
Zip Code:	Not reported
Country Code:	999
Phone:	718-707-5900
Phone Ext:	Not reported
Email:	Not reported
Fax Number:	Not reported
Modified By:	NRLOMBAR
Date Last Modified:	12/31/2008

Equipment Records:

B00 - Tank External Protection - None
K00 - Spill Prevention - None
A00 - Tank Internal Protection - None
D01 - Pipe Type - Steel/Carbon Steel/Iron
J02 - Dispenser - Suction
E00 - Piping Secondary Containment - None
H00 - Tank Leak Detection - None
L00 - Piping Leak Detection - None
G00 - Tank Secondary Containment - None
F00 - Pipe External Protection - None
I04 - Overfill - Product Level Gauge (A/G)
C02 - Pipe Location - Underground/On-ground

Tank Info:

Site ID:	20987
Tank Number:	1
Tank ID:	37779
Tank Status:	In Service
Tank Model:	Not reported
Pipe Model:	Not reported
Install Date:	08/01/1971
Capacity Gallons:	15000
Tightness Test Method:	21
Next Test Date:	03/08/2017
Date Tank Closed:	Not reported
Tank Location:	5
Tank Type:	Steel/carbon steel
Date Test:	03/08/2012
Register:	True
Modified By:	BKFALVEY
Last Modified:	03/12/2012

HIST UST:

PBS Number:	2-475270
SPDES Number:	Not reported
Emergency Contact:	EMERGENCY SERVICE DEPT
Emergency Telephone:	(718) 289-3940

MELZER-HERNANDEZ (GOMPERS) (Continued) **U001840737**

Operator:	LUIS PONCE
Operator Telephone:	(718) 707-5725
Owner Name:	NYC HOUSING AUTHORITY
Owner Address:	23-02 49TH AVENUE
Owner City,St,Zip:	LONG ISLAND CITY, NY 11101
Owner Telephone:	(718) 707-5725
Owner Type:	Local Government
Owner Subtype:	51
Mailing Name:	NYC HOUSING AUTHORITY
Mailing Address:	23-02 49TH AVENUE
Mailing Address 2:	Not reported
Mailing City,St,Zip:	LONG ISLAND CITY, NY 11101
Mailing Contact:	LUIS PONCE
Mailing Telephone:	(718) 707-5725
Owner Mark:	First Owner
Facility Status:	1 - Active PBS facility, i.e. total capacity of the PBS tanks is greater than 1,100 gallons, regardless if Subpart 360-14 tanks exist or not at the facility.
Facility Addr2:	50 PITT STREET (MNGMT OFFICE ADDRESS)
SWIS ID:	6201
Old PBS Number:	Not reported
Facility Type:	APARTMENT BUILDING
Inspected Date:	Not reported
Inspector:	Not reported
Inspection Result:	Not reported
Federal ID:	Not reported
Certification Flag:	False
Certification Date:	11/24/2000
Expiration Date:	03/28/2004
Renew Flag:	False
Renewal Date:	Not reported
Total Capacity:	4000
FAMT:	True
Facility Screen:	No Missing Data
Owner Screen:	Minor Data Missing
Tank Screen:	No Missing Data
Dead Letter:	False
CBS Number:	Not reported
Town or City:	NEW YORK CITY
County Code:	62
Town or City:	01
Region:	2

Tank Id:	001
Tank Location:	UNDERGROUND
Tank Status:	In Service
Install Date:	19710801
Capacity (gals):	4000
Product Stored:	NOS 1,2, OR 4 FUEL OIL
Tank Type:	Steel/carbon steel
Tank Internal:	None
Tank External:	None
Pipe Location:	Underground
Pipe Type:	STEEL/IRON
Pipe Internal:	None
Pipe External:	Wrapped (Piping)
Second Containment:	None

MELZER-HERNANDEZ (GOMPERS) (Continued) **U001840737**

Leak Detection:	None
Overfill Prot:	Product Level Gauge
Dispenser:	Suction
Date Tested:	05/01/1995
Next Test Date:	05/01/2000
Missing Data for Tank:	No Missing Data
Date Closed:	Not reported
Test Method:	Horner EZ Check
Deleted:	False
Updated:	True
Lat/long:	Not reported

NY Spills:

Site ID:	155769
Facility Addr2:	Not reported
Facility ID:	9901157
Spill Number:	9901157
Facility Type:	ER
SWIS:	3101
Investigator:	JHOCONNE
Referred To:	Not reported
Spill Date:	4/29/1999
Reported to Dept:	4/29/1999
CID:	216
Spill Cause:	Equipment Failure
Water Affected:	Not reported
Spill Source:	Commercial/Industrial
Spill Notifier:	Responsible Party
Cleanup Ceased:	Not reported
Cleanup Meets Std:	False
Last Inspection:	Not reported
Recommended Penalty:	Penalty Not Recommended
UST Trust:	False
Spill Class:	Known release with minimal potential for fire or hazard. DEC Response. Willing Responsible Party. Corrective action taken.
Spill Closed Dt:	9/28/1999
Remediation Phase:	0
Date Entered In Computer:	4/29/1999
Spill Record Last Update:	6/14/2000
Spiller Name:	RICHARD ROACH
Spiller Company:	CON EDISON
Spiller Address:	4 IRVING PLACE
Spiller City,St,Zip:	NEW YORK, NY 10003
Spiller Company:	001
Contact Name:	RICHARD ROACH
Contact Phone:	(212) 580-6764
DEC Region:	2
DER Facility ID:	131883
DEC Memo:	Prior to Sept, 2004 data translation this spill Lead_DEC Field was "O'CONNELL" Con ed e2mis notes: 1/2 pint of dielectric fluid from seal cap leaking on feeder cable ends in man hole. Contained. PLIC in structure. absorb pads placed. Cleanup pending test results and crew. AROCLOR 1254 pcb count <1.00 ppm cleanup complete in mh - 53648 on 4/30/99 @ 23:00 hrs. <1ppm AROCLOR 1254 Removed 150 gals oil/water to <50 tanker. Generated 1 drum PPE Used flush truck to clean and rinse structure. Removed spill tag upon completion.
Remarks:	leaking distribution feeder spill is being sampled before cleanup

MELZER-HERNANDEZ (GOMPERS) (Continued) **U001840737**

their spill number is con edison

Material:

Site ID:	155769
Operable Unit ID:	1079906
Operable Unit:	01
Material ID:	304706
Material Code:	0541A
Material Name:	DIELECTRIC FLUID
Case No.:	Not reported
Material FA:	Petroleum
Quantity:	1
Units:	Gallons
Recovered:	Yes
Resource Affected:	Not reported
Oxygenate:	False

Tank Test:

Site ID:	Not reported
Spill Tank Test:	Not reported
Tank Number:	Not reported
Tank Size:	Not reported
Test Method:	Not reported
Leak Rate:	Not reported
Gross Fail:	Not reported
Modified By:	Not reported
Last Modified:	Not reported
Test Method:	Not reported

Site ID:	302936
Facility Addr2:	Not reported
Facility ID:	8911347
Spill Number:	8911347
Facility Type:	ER
SWIS:	3101
Investigator:	HEALY
Referred To:	Not reported
Spill Date:	3/1/1990
Reported to Dept:	3/1/1990
CID:	Not reported
Spill Cause:	Equipment Failure
Water Affected:	Not reported
Spill Source:	Institutional, Educational, Gov., Other
Spill Notifier:	Responsible Party
Cleanup Ceased:	11/30/1993
Cleanup Meets Std:	True
Last Inspection:	8/10/1993
Recommended Penalty:	Penalty Not Recommended
UST Trust:	False
Spill Class:	Known release with minimal potential for fire or hazard. DEC Response. Willing Responsible Party. Corrective action taken.
Spill Closed Dt:	11/30/1993
Remediation Phase:	0
Date Entered In Computer:	3/5/1990
Spill Record Last Update:	12/27/2005
Spiller Name:	Not reported

MELZER-HERNANDEZ (GOMPERS) (Continued) **U001840737**

Spiller Company:	N.Y.C.H.A.
Spiller Address:	Not reported
Spiller City,St,Zip:	ZZ
Spiller Company:	001
Contact Name:	Not reported
Contact Phone:	Not reported
DEC Region:	2
DER Facility ID:	264491
DEC Memo:	Not reported
Remarks:	SEEPAGE INTO SUMP PIT 35 GALS REMOVED SO FAR. OIL IS RESULT OF CLEANING BOILER ROOM FLOOR. NO ADDITIONAL SEEPAGE DISCOVERED.

Material:

Site ID:	302936
Operable Unit ID:	937022
Operable Unit:	01
Material ID:	440871
Material Code:	0001
Material Name:	#2 Fuel Oil
Case No.:	Not reported
Material FA:	Petroleum
Quantity:	-1
Units:	Not reported
Recovered:	No
Resource Affected:	Not reported
Oxygenate:	False

Tank Test:

Site ID:	302936
Spill Tank Test:	1536811
Tank Number:	Not reported
Tank Size:	0
Test Method:	00
Leak Rate:	0
Gross Fail:	Not reported
Modified By:	Spills
Last Modified:	10/1/2004
Test Method:	Unknown

Click this hyperlink while viewing on your computer to access additional NY_SPILL: detail in the EDR Site Report.

NY Hist Spills:

Region of Spill:	2
Spill Number:	8911347
Investigator:	HEALY
Caller Name:	Not reported
Caller Agency:	Not reported
Caller Phone:	Not reported
Notifier Name:	Not reported
Notifier Agency:	Not reported
Notifier Phone:	Not reported
Spill Date/Time:	03/01/1990 15:00
Reported to Dept Date/Time:	03/01/90 15:52
SWIS:	62
Spiller Name:	N.Y.C.H.A.

MELZER-HERNANDEZ (GOMPERS) (Continued) **U001840737**

Spiller Contact: Not reported
Spiller Phone: Not reported
Spiller Address: Not reported
Spiller City,St,Zip: Not reported
Spill Cause: Equipment Failure
Reported to Dept: On Land
Water Affected: Not reported
Spill Source: 02
Spill Notifier: Responsible Party
PBS Number: 2-475270
Cleanup Ceased: 11/30/93
Cleanup Meets Std: True
Last Inspection: 08/10/93
Recommended Penalty: Penalty Not Recommended
Spiller Cleanup Dt: / /
Enforcement Date: / /
Invstgn Complete: / /
UST Involvement: False
Spill Class: Known release with minimal potential for fire or hazard. DEC Response. Willing Responsible Party. Corrective action taken.
Spill Closed Dt: 11/30/93
Corrective Action Plan Submitted: / /
Date Region Sent Summary to Central Office: / /
Date Spill Entered In Computer Data File: 03/05/90
Date Spill Entered In Computer Data File: Not reported
Update Date: 08/30/94
Is Updated: False

Tank:
PBS Number: Not reported
Tank Number: Not reported
Tank Size: 0
Test Method: Not reported
Leak Rate Failed Tank: 0.00
Gross Leak Rate: Not reported

Material:
Material Class Type: Petroleum
Quantity Spilled: -1
Unkonwn Quantity Spilled: False
Units: Not reported
Quantity Recovered: 0
Unkonwn Quantity Recovered: False
Material: #2 FUEL OIL
Class Type: #2 FUEL OIL
Times Material Entry In File: 24464
CAS Number: Not reported
Last Date: 19941207
DEC Remarks: Not reported
Remark: SEEPAGE INTO SUMP PIT 35 GALS REMOVED SO FAR. OIL IS RESULT OF CLEANING BOILER ROOM FLOOR. NO ADDITIONAL SEEPAGE DISCOVERED.

399
SW
1/4-1/2
0.425 mi.
2244 ft.

GOING AWAY LCC
22 MERCER STREET
MANHATTAN, NY

LTANKS **S106971968**
N/A

Relative:
Lower

Actual:
18 ft.

LTANKS:

Site ID:	346968
Spill No:	0502570
Spill Date:	6/3/2005
Spill Cause:	Tank Failure
Spill Source:	Institutional, Educational, Gov., Other
Spill Class:	Possible release with minimal potential for fire or hazard or Known release with no damage. DEC Response. Willing Responsible Party. Corrective action taken.
Spill Closed Dt:	7/27/2005
Facility Addr2:	Not reported
Cleanup Ceased:	Not reported
Cleanup Meets Standard:	False
SWIS:	3101
Investigator:	SFRAHMAN
Referred To:	Not reported
Reported to Dept:	6/3/2005
CID:	444
Water Affected:	Not reported
Spill Notifier:	Other
Last Inspection:	Not reported
Recommended Penalty:	Penalty Not Recommended
UST Involvement:	False
Remediation Phase:	0
Date Entered In Computer:	6/3/2005
Spill Record Last Update:	7/27/2005
Spiller Name:	JAY SCHWIMMER
Spiller Company:	GOING AWAY LCC
Spiller Address:	22 MERCER STREET
Spiller City,St,Zip:	MANHATTEN, NY
Spiller County:	001
Spiller Contact:	JAY SCHWIMMER
Spiller Phone:	(212) 274-0118
Spiller Extention:	Not reported
DEC Region:	2
DER Facility ID:	293243
DEC Memo:	Sangesland spoke to Ray Lara at PTC. Tank was emptied & cleaned. PTC has submitted a bid to the owner to repair the tank. 06/21/05-SR//Spoke to management company-will send documentation to DEC. 07/27/05.. Recvd waste disposal manifest, photographs and work invoice for spill clean up.Tank was removed and application was filed to DEC for deregistration.
Remarks:	LEAKING TANK AT THIS LOCATION:

Material:

Site ID:	346968
Operable Unit ID:	1104715
Operable Unit:	01
Material ID:	1262043
Material Code:	0001
Material Name:	#2 Fuel Oil
Case No.:	Not reported
Material FA:	Petroleum

GOING AWAY LCC (Continued) **S106971968**

Quantity:	Not reported
Units:	Gallons
Recovered:	No
Resource Affected:	Not reported
Oxygenate:	False

Tank Test:

Site ID:	Not reported
Spill Tank Test:	Not reported
Tank Number:	Not reported
Tank Size:	Not reported
Test Method:	Not reported
Leak Rate:	Not reported
Gross Fail:	Not reported
Modified By:	Not reported
Last Modified:	Not reported
Test Method:	Not reported

---

400 NW 1/4-1/2 0.429 mi. 2267 ft.

APARTMENT **LTANKS** **S109829738**
126 MACDOUGAL ST **N/A**
MANHATTAN, NY

Relative: Lower

Actual: 21 ft.

LTANKS:

Site ID:	417080
Spill No:	0904868
Spill Date:	7/27/2009
Spill Cause:	Tank Test Failure
Spill Source:	Commercial/Industrial
Spill Class:	Known release with minimal potential for fire or hazard. DEC Response. Willing Responsible Party. Corrective action taken.
Spill Closed Dt:	5/25/2011
Facility Addr2:	Not reported
Cleanup Ceased:	Not reported
Cleanup Meets Standard:	False
SWIS:	3101
Investigator:	SFRAHMAN
Referred To:	Not reported
Reported to Dept:	7/27/2009
CID:	Not reported
Water Affected:	Not reported
Spill Notifier:	Other
Last Inspection:	Not reported
Recommended Penalty:	Penalty Not Recommended
UST Involvement:	False
Remediation Phase:	0
Date Entered In Computer:	7/27/2009
Spill Record Last Update:	5/25/2011
Spiller Name:	Not reported
Spiller Company:	UNK
Spiller Address:	Not reported
Spiller City,St,Zip:	NY
Spiller County:	999
Spiller Contact:	MARLIN JOESPH
Spiller Phone:	(718) 624-4842

APARTMENT (Continued) **S109829738**

Spiller Extention:	Not reported
DEC Region:	2
DER Facility ID:	366154
DEC Memo:	07/30/09 PTC working on the tank removal.UST #2 oil, 550 gallon, not in use, as of now.(sr) 09/10/09 CSL sent out to 126 Macdougal Holdings LLC 126 Macdougal Street New York, NY 10012(sr) 10/26/09 Letter returned undelivered.Letter resent to 126 Macdougal Holdings LLC 100 Cedarhurst Avenue Cedarhurst, NY 11511 Attn: Andrew Kleiman(sr) 11/13/09 Rec'd response letter from Barberry Rose Mgmt. Co. Inc., waiting DOB permit to replace the tank.(sr) 04/09/10 PTC performed tightness testing.Tank failed the test.Left messege for Mordy Oberstein at BRM to follow up on the investigation around the tank.(sr) 09/08/10 Spoke with Mordy Oberstein of BRM.He could not tell me whether soil testing around the tank was performed or not.I explained it to him that subsurface investigation is required since the tank was underground and it failed the test.Unsure if the tank passed the subsequent tightness test. Letter was sent out again to(requiirng subsurface investigation) Barberry Rose Management Company, Inc 100 Cedarhurst Avenue, Suite 202 Cedarhurst, NY 11516 Attn: Mordy Oberstein, Chief Operations Officer CERTIFIED MAIL-70090820000086871293 05/25/11 Rec'd soil analytical data.Results are within acceptable range.Soil samples were taken through the bottom of the tank. Letter from PTC in edocs.Tank was closed in place.Case closed.(sr)
Remarks:	disconected tank did tank only test the tank failed, tank is 550 gallons, tank will be pumped and retested.

Material:

Site ID:	417080
Operable Unit ID:	1173334
Operable Unit:	01
Material ID:	2165235
Material Code:	0001
Material Name:	#2 Fuel Oil
Case No.:	Not reported
Material FA:	Petroleum
Quantity:	Not reported
Units:	Not reported
Recovered:	Not reported
Resource Affected:	Not reported
Oxygenate:	False

Tank Test:

Site ID:	Not reported
Spill Tank Test:	Not reported
Tank Number:	Not reported
Tank Size:	Not reported
Test Method:	Not reported
Leak Rate:	Not reported
Gross Fail:	Not reported
Modified By:	Not reported
Last Modified:	Not reported
Test Method:	Not reported

BZ401 **MOBIL S/S** **LTANKS** **S104513535**
West **140-52 6TH AVE** **HIST LTANKS** **N/A**
1/4-1/2 **NEW YORK, NY** **NY Spills**
0.430 mi.
2272 ft. **Site 1 of 2 in cluster BZ**

Relative:
Lower

Actual:
15 ft.

LTANKS:

Site ID:	106112
Spill No:	8912181
Spill Date:	3/23/1990
Spill Cause:	Tank Overfill
Spill Source:	Gasoline Station
Spill Class:	Not reported
Spill Closed Dt:	4/9/1990
Facility Addr2:	Not reported
Cleanup Ceased:	4/9/1990
Cleanup Meets Standard:	True
SWIS:	3101
Investigator:	SIGONA
Referred To:	Not reported
Reported to Dept:	3/23/1990
CID:	Not reported
Water Affected:	Not reported
Spill Notifier:	Responsible Party
Last Inspection:	Not reported
Recommended Penalty:	Penalty Not Recommended
UST Involvement:	True
Remediation Phase:	0
Date Entered In Computer:	4/19/1990
Spill Record Last Update:	10/26/2000
Spiller Name:	MIKE MEOLA
Spiller Company:	EXXONMOBIL CORPORATION
Spiller Address:	464 DOUGHTY BLVD
Spiller City,St,Zip:	INWOOD, NY 11096
Spiller County:	001
Spiller Contact:	Not reported
Spiller Phone:	Not reported
Spiller Extention:	Not reported
DEC Region:	2
DER Facility ID:	93533
DEC Memo:	Not reported
Remarks:	SPILLER WASHED GASOLINE IN SEWER.

Material:

Site ID:	106112
Operable Unit ID:	937898
Operable Unit:	01
Material ID:	441654
Material Code:	0009
Material Name:	Gasoline
Case No.:	Not reported
Material FA:	Petroleum
Quantity:	2
Units:	Gallons
Recovered:	No
Resource Affected:	Not reported
Oxygenate:	False

MOBIL S/S (Continued) **S104513535**

Tank Test:

Site ID:	Not reported
Spill Tank Test:	Not reported
Tank Number:	Not reported
Tank Size:	Not reported
Test Method:	Not reported
Leak Rate:	Not reported
Gross Fail:	Not reported
Modified By:	Not reported
Last Modified:	Not reported
Test Method:	Not reported

HIST LTANKS:

Region of Spill:	2
Spill Number:	8912181
Spill Date:	03/23/1990
Spill Time:	00:30
Spill Cause:	Tank Overfill
Resource Affectd:	On Land
Water Affected:	Not reported
Spill Source:	Gas Station
Spill Class:	Not reported
Spill Closed Dt:	04/09/90
Cleanup Ceased:	04/09/90
Cleanup Meets Standard:	True
Investigator:	SIGONA
Caller Name:	Not reported
Caller Agency:	Not reported
Caller Phone:	Not reported
Caller Extension:	Not reported
Notifier Name:	Not reported
Notifier Agency:	Not reported
Notifier Phone:	Not reported
Notifier Extension:	Not reported
Reported to Department Date:	03/23/90
Reported to Department Time:	01:09
SWIS:	62
Spiller Contact:	Not reported
Spiller Phone:	Not reported
Spiller Extention:	Not reported
Spiller Name:	EXXONMOBIL CORP
Spiller Address:	464 DOUGHTY BLVD
Spiller City,St,Zip:	INWOOD, NY 11096-
Spiller Cleanup Date:	/ /
Facility Contact:	MIKE MEOLA
Facility Phone:	(212) 925-6045
Facility Extention:	Not reported
Spill Notifier:	Responsible Party
PBS Number:	Not reported
Last Inspection:	/ /
Recommended Penalty:	Penalty Not Recommended
Enforcement Date:	/ /
Investigation Complete:	/ /
UST Involvement:	True

Date Region Sent Summary to Central Office: / /

MOBIL S/S (Continued) **S104513535**

Corrective Action Plan Submitted: / /
Date Spill Entered In Computer Data File: 04/19/90
Time Spill Entered In Computer Data File: Not reported
Spill Record Last Update: 10/26/00
Is Updated: False

Tank:
PBS Number: Not reported
Tank Number: Not reported
Tank Size: Not reported
Test Method: Not reported
Leak Rate Failed Tank: Not reported
Gross Leak Rate: Not reported

Material:
Material Class Type: Petroleum
Quantity Spilled: 2
Unkonwn Quantity Spilled: False
Units: Gallons
Quantity Recovered: 0
Unkonwn Quantity Recovered: True
Material: GASOLINE
Class Type: GASOLINE
Times Material Entry In File: 21329
CAS Number: Not reported
Last Date: 19940929
DEC Remarks: 04/09/90: CALLED NOTIFIER-WRONG NUMBER NO ROBERT DIXON AT THAT .NO SUCH ADRESS. gAVE ADDRESS IN bROOKLYN THE STATION IS IN MANHATTAN Reassigned from DEC James to Sigona on 10/25/00
Spill Cause: SPILLER WASHED GASOLINE IN SEWER.

NY Spills:
Site ID: 106114
Facility Addr2: Not reported
Facility ID: 9406927
Spill Number: 9406927
Facility Type: ER
SWIS: 3101
Investigator: SIGONA
Referred To: Not reported
Spill Date: 8/22/1994
Reported to Dept: 8/22/1994
CID: Not reported
Spill Cause: Equipment Failure
Water Affected: Not reported
Spill Source: Gasoline Station
Spill Notifier: Responsible Party
Cleanup Ceased: 3/29/1995
Cleanup Meets Std: True
Last Inspection: Not reported
Recommended Penalty: Penalty Not Recommended
UST Trust: True
Spill Class: Not reported
Spill Closed Dt: 3/29/1995
Remediation Phase: 0
Date Entered In Computer: 10/21/1994
Spill Record Last Update: 10/26/2000

MOBIL S/S (Continued) **S104513535**

Spiller Name: MIKE MEOLA
Spiller Company: EXXONMOBIL CORPORATION
Spiller Address: 464 DOUGHTY BLVD
Spiller City,St,Zip: INWOOD, NY 11096
Spiller Company: 001
Contact Name: Not reported
Contact Phone: Not reported
DEC Region: 2
DER Facility ID: 93533
DEC Memo: Not reported
Remarks: SECONDARY CONTAINMENT UNDER DISPENSES.

Material:
Site ID: 106114
Operable Unit ID: 1001225
Operable Unit: 01
Material ID: 564335
Material Code: 0009
Material Name: Gasoline
Case No.: Not reported
Material FA: Petroleum
Quantity: 0
Units: Gallons
Recovered: No
Resource Affected: Not reported
Oxygenate: False

Tank Test:
Site ID: Not reported
Spill Tank Test: Not reported
Tank Number: Not reported
Tank Size: Not reported
Test Method: Not reported
Leak Rate: Not reported
Gross Fail: Not reported
Modified By: Not reported
Last Modified: Not reported
Test Method: Not reported

Site ID: 106111
Facility Addr2: Not reported
Facility ID: 0401621
Spill Number: 0401621
Facility Type: ER
SWIS: 3101
Investigator: DKHARRIN
Referred To: Not reported
Spill Date: 5/14/2004
Reported to Dept: 5/14/2004
CID: 403
Spill Cause: Other
Water Affected: Not reported
Spill Source: Gasoline Station
Spill Notifier: Other
Cleanup Ceased: Not reported
Cleanup Meets Std: False

MOBIL S/S (Continued) **S104513535**

Last Inspection:	Not reported
Recommended Penalty:	Penalty Not Recommended
UST Trust:	False
Spill Class:	Known release with minimal potential for fire or hazard. DEC Response. Willing Responsible Party. Corrective action taken.
Spill Closed Dt:	10/18/2005
Remediation Phase:	0
Date Entered In Computer:	5/14/2004
Spill Record Last Update:	10/18/2005
Spiller Name:	FRANK MESSINA
Spiller Company:	EXXON MOBIL CORP
Spiller Address:	1545 ROUTE 22 EAST
Spiller City,St,Zip:	ANNANDALE, NJ 08801
Spiller Company:	001
Contact Name:	FRANK MESSINA
Contact Phone:	(908) 730-2055
DEC Region:	2
DER Facility ID:	93533
DEC Memo:	10/18/2005: Site remediation being tracked under spill no. 92-07631. (Harrington)
Remarks:	sheen of product detected in the onsite monitoring well

Material:

Site ID:	106111
Operable Unit ID:	883473
Operable Unit:	01
Material ID:	492817
Material Code:	0009
Material Name:	Gasoline
Case No.:	Not reported
Material FA:	Petroleum
Quantity:	0
Units:	Pounds
Recovered:	No
Resource Affected:	Not reported
Oxygenate:	False

Tank Test:

Site ID:	Not reported
Spill Tank Test:	Not reported
Tank Number:	Not reported
Tank Size:	Not reported
Test Method:	Not reported
Leak Rate:	Not reported
Gross Fail:	Not reported
Modified By:	Not reported
Last Modified:	Not reported
Test Method:	Not reported

Click this hyperlink while viewing on your computer to access additional NY_SPILL: detail in the EDR Site Report.

CA402 **APT. BUILDING** **LTANKS** **S108983100**
South **92 -96 ELIZABETH ST** **N/A**
1/4-1/2 **NEW YORK, NY**
0.438 mi.
2310 ft. **Site 1 of 2 in cluster CA**

Relative:
Lower

Actual:
34 ft.

LTANKS:

Site ID:	392814
Spill No:	0711345
Spill Date:	1/28/2008
Spill Cause:	Tank Test Failure
Spill Source:	Private Dwelling
Spill Class:	Known release with minimal potential for fire or hazard. DEC Response. Willing Responsible Party. Corrective action taken.
Spill Closed Dt:	3/11/2008
Facility Addr2:	Not reported
Cleanup Ceased:	Not reported
Cleanup Meets Standard:	False
SWIS:	3101
Investigator:	bkfalvey
Referred To:	Not reported
Reported to Dept:	1/28/2008
CID:	408
Water Affected:	Not reported
Spill Notifier:	Tank Tester
Last Inspection:	Not reported
Recommended Penalty:	Penalty Not Recommended
UST Involvement:	False
Remediation Phase:	0
Date Entered In Computer:	1/28/2008
Spill Record Last Update:	3/11/2008
Spiller Name:	Not reported
Spiller Company:	APT. BUILDING
Spiller Address:	92 -96 ELIZABETH ST
Spiller City,St,Zip:	NEW YORK, NY
Spiller County:	001
Spiller Contact:	MARLIN JOSEPH
Spiller Phone:	(718) 624-4842
Spiller Extention:	112
DEC Region:	2
DER Facility ID:	342403
DEC Memo:	1/21/08 bf: Called Winnie Lee (212)608-2914 and left message to call back. She called back and told me that Petroleum Tank Cleaners is coming back today to look at tank and give proposal for repairs. Confirmed address as same as PBS application. Sent ttf letter to: Winnie Lee Gong Park Realty Corp. 132 Nassau Street, Suite 1300 New York, NY 10038 3/11/08 Received fax from M. Salamack of Petroleum Tank Cleaners. There was a hole in the vent line. Line was replaced. No contamination found during work. Tank retested and passed. NFA. bf
Remarks:	DRY PORTION LEAK;

Material:

Site ID:	392814
Operable Unit ID:	1149797
Operable Unit:	01
Material ID:	2140356
Material Code:	0001
Material Name:	#2 Fuel Oil
Case No.:	Not reported

APT. BUILDING (Continued) **S108983100**

Material FA:	Petroleum
Quantity:	0
Units:	Gallons
Recovered:	No
Resource Affected:	Not reported
Oxygenate:	False

Tank Test:

Site ID:	392814
Spill Tank Test:	2384569
Tank Number:	Not reported
Tank Size:	3000
Test Method:	03
Leak Rate:	0
Gross Fail:	Not reported
Modified By:	Watchdog
Last Modified:	1/28/2008
Test Method:	Horner EZ Check I or II

CB403 **ONE PR TRUCK** **LTANKS** **S102671128**
WSW **61-80 GRAND AVE** **HIST LTANKS** **N/A**
1/4-1/2 **NEW YORK CITY, NY**
0.439 mi.
2318 ft. **Site 1 of 2 in cluster CB**

Relative:
Lower

Actual:
9 ft.

LTANKS:

Site ID:	254151
Spill No:	8605349
Spill Date:	11/22/1986
Spill Cause:	Tank Overfill
Spill Source:	Tank Truck
Spill Class:	Not reported
Spill Closed Dt:	11/22/1986
Facility Addr2:	Not reported
Cleanup Ceased:	11/22/1986
Cleanup Meets Standard:	True
SWIS:	4101
Investigator:	UNASSIGNED
Referred To:	Not reported
Reported to Dept:	11/22/1986
CID:	Not reported
Water Affected:	Not reported
Spill Notifier:	Responsible Party
Last Inspection:	Not reported
Recommended Penalty:	Penalty Not Recommended
UST Involvement:	False
Remediation Phase:	0
Date Entered In Computer:	12/5/1986
Spill Record Last Update:	9/30/2004
Spiller Name:	Not reported
Spiller Company:	ONE PR TRUCKING
Spiller Address:	712 AVE U
Spiller City,St,Zip:	BROOKLYN, NY
Spiller County:	001
Spiller Contact:	Not reported
Spiller Phone:	Not reported

ONE PR TRUCK (Continued) **S102671128**

Spiller Extention:	Not reported
DEC Region:	2
DER Facility ID:	208166
DEC Memo:	Prior to Sept, 2004 data translation this spill Lead_DEC Field was " " Not reported
Remarks:	SPEEDI DRY USED TO CLEAN UP.FIRE DEPT. ON SCENE.

Material:

Site ID:	254151
Operable Unit ID:	902563
Operable Unit:	01
Material ID:	474539
Material Code:	0009
Material Name:	Gasoline
Case No.:	Not reported
Material FA:	Petroleum
Quantity:	55
Units:	Gallons
Recovered:	No
Resource Affected:	Not reported
Oxygenate:	False

Tank Test:

Site ID:	Not reported
Spill Tank Test:	Not reported
Tank Number:	Not reported
Tank Size:	Not reported
Test Method:	Not reported
Leak Rate:	Not reported
Gross Fail:	Not reported
Modified By:	Not reported
Last Modified:	Not reported
Test Method:	Not reported

HIST LTANKS:

Region of Spill:	2
Spill Number:	8605349
Spill Date:	11/22/1986
Spill Time:	13:00
Spill Cause:	Tank Overfill
Resource Affectd:	On Land
Water Affected:	Not reported
Spill Source:	Tank Truck
Spill Class:	Not reported
Spill Closed Dt:	11/22/86
Cleanup Ceased:	11/22/86
Cleanup Meets Standard:	True
Investigator:	Not reported
Caller Name:	Not reported
Caller Agency:	Not reported
Caller Phone:	Not reported
Caller Extension:	Not reported
Notifier Name:	Not reported
Notifier Agency:	Not reported
Notifier Phone:	Not reported

ONE PR TRUCK (Continued) **S102671128**

Notifier Extension: Not reported
Reported to Department Date: 11/22/86
Reported to Department Time: 13:51
SWIS: 63
Spiller Contact: Not reported
Spiller Phone: Not reported
Spiller Extention: Not reported
Spiller Name: ONE PR TRUCKING
Spiller Address: 712 AVE U
Spiller City,St,Zip: BKLYN, NY
Spiller Cleanup Date: / /
Facility Contact: Not reported
Facility Phone: (718) 998-6333
Facility Extention: Not reported
Spill Notifier: Responsible Party
PBS Number: Not reported
Last Inspection: / /
Recommended Penalty: Penalty Not Recommended
Enforcement Date: / /
Investigation Complete: / /
UST Involvement: False
Date Region Sent Summary to Central Office: / /
Corrective Action Plan Submitted: / /
Date Spill Entered In Computer Data File: 12/05/86
Time Spill Entered In Computer Data File: Not reported
Spill Record Last Update: / /
Is Updated: False

Tank:
PBS Number: Not reported
Tank Number: Not reported
Tank Size: Not reported
Test Method: Not reported
Leak Rate Failed Tank: Not reported
Gross Leak Rate: Not reported

Material:
Material Class Type: Petroleum
Quantity Spilled: 55
Unkonwn Quantity Spilled: False
Units: Gallons
Quantity Recovered: 0
Unkonwn Quantity Recovered: False
Material: GASOLINE
Class Type: GASOLINE
Times Material Entry In File: 21329
CAS Number: Not reported
Last Date: 19940929
DEC Remarks: Not reported
Spill Cause: SPEEDI DRY USED TO CLEAN UP.FIRE DEPT. ON SCENE.

CC404 **NYU** **LTANKS** **S106471773**
ENE **111 2ND AVENUE** **N/A**
1/4-1/2 **NEW YORK, NY 10003**
0.439 mi.
2320 ft. **Site 1 of 3 in cluster CC**

Relative:
Lower

Actual:
34 ft.

LTANKS:

Site ID:	157657
Spill No:	0402181
Spill Date:	5/20/2004
Spill Cause:	Tank Failure
Spill Source:	Institutional, Educational, Gov., Other
Spill Class:	Known release with minimal potential for fire or hazard. DEC Response. Willing Responsible Party. Corrective action taken.
Spill Closed Dt:	7/27/2005
Facility Addr2:	Not reported
Cleanup Ceased:	Not reported
Cleanup Meets Standard:	False
SWIS:	3101
Investigator:	JMKRIMGO
Referred To:	Not reported
Reported to Dept:	5/27/2004
CID:	407
Water Affected:	Not reported
Spill Notifier:	Other
Last Inspection:	Not reported
Recommended Penalty:	Penalty Not Recommended
UST Involvement:	False
Remediation Phase:	0
Date Entered In Computer:	5/27/2004
Spill Record Last Update:	2/15/2011
Spiller Name:	STEPHANE KUNG
Spiller Company:	NYU
Spiller Address:	111 2ND AVE
Spiller City,St,Zip:	MANHATTAN, NY
Spiller County:	001
Spiller Contact:	STEPHANE KUNG
Spiller Phone:	(212) 998-1450
Spiller Extention:	Not reported
DEC Region:	2
DER Facility ID:	14358
DEC Memo:	Prior to Sept, 2004 data translation this spill Lead_DEC Field was KRIMGOLD 5/28/2004 Sangesland spoke with Adam Smyth of Triumvirate Envir. He says NYU has a 4,000 gal UST under the sidewalk in front of it's building at 111 2nd Ave. Piping from this tank enters the basement of the building and runs an oil fired backup heating system when their interruptible natural gas gets cut off during extreme cold weather. NYU Maintenance people noticed staining on the wall around these pipes. The wall was opened and it was determined that the pipes were rotten. All pipes were replaced and the tank/pipes passed a pressure test. NYU would like to keep this tank in operation. Additional horizontal borings were taken through the bottom of the basement wall into the area under the buried tank. These soil samples came back quote hot unquote. Triumvirate Environmental is in the process of completing a delineation of the site. They will either propose some form of remediation in place, or they will propose excavating the tank, contamination & then replacing the tank. This report will be sent directly to Jake Krimgold. Contaminated soil letter sent to Louis Ortiz NYU 14 Waverly Place New York, NY 10003

NYU (Continued) **S106471773**

6/24/2004 Sangesland called Stephanie Kung at NYU to ask for a status update. She said she has a draft copy of a work plan from Triumvirate Environmental. A hard copy of this plan should be submitted to the DEC within the next week or so. The plan outlines additional delineation and proposed remediation options. A decision has NOT yet been made if the tank needs to be pulled. 7/26/04. J.Krimgold talked to Justin Williams (Triumvirate Env.). He stated that drilling will be commenced on 7/30/04. 10/21/04. J.Krimgold has reviewed the Site Investigation Report submitted in August 2004 by Triumvirate Env. The report was not accepted for the following reasons: Boring logs with soil screening results are not included in the report. The drawing in the report is not up to scale and lacks compass orientation. Soil sampling results performed by ACE-ATLAS Corp. are not included in the report. Also , the location of this sample is not shown on the drawing. Even though it is stated that this sample was taken roughly 12 inches off the floor the floor elevation is not defined in the report. If, as stated in the report, no evidence of an oil leak was found during tank top excavation, than it is unclear what is the source of the oil on the basement wall and elevated levels of contaminants found in the ACE-ATLAS sample. Contaminant levels in boring number 1 seems to be increasing with depth, however, no explanations were given to this fact. Lateral and vertical delineation of a petroleum release has not been completed. The Summary statement that samples fall well under the cleanup objectives is incorrect. All soil samples presented in the report exhibit contaminant concentrations above NYS TAGM levels. Requested to correct these deficiencies and resubmit the report for Departmental review. 3/1/5/05. J.Krimgold reviewed the Site Investigation Report Addendum submitted by Triumvirate Env. on February 18, 2005. The report concludes that soil in the vicinity of UST and piping had been impacted. However, no recommendations were giving regarding remediation or further actions at this site. J.Krimgold contacted Triumvirate (Adam Smyth). He will submit recommendations in a week. 7/27/05. J.Krimgold reviewed a letter submitted by NYU dated May 27, 2005. In the letter NYU concludes that contamination found in soil borings GP-6 , GP-7 and GP-2 was not from UST's corroded fill line, but rather show a background contamination in the urban fill. NFA letter.

Remarks: Spill has not been cleaned up.

Material:

Site ID:	157657
Operable Unit ID:	883914
Operable Unit:	01
Material ID:	489818
Material Code:	0001
Material Name:	#2 Fuel Oil
Case No.:	Not reported
Material FA:	Petroleum
Quantity:	0
Units:	Pounds
Recovered:	No
Resource Affected:	Not reported
Oxygenate:	False

Tank Test:

NYU (Continued) **S106471773**

Site ID:	Not reported
Spill Tank Test:	Not reported
Tank Number:	Not reported
Tank Size:	Not reported
Test Method:	Not reported
Leak Rate:	Not reported
Gross Fail:	Not reported
Modified By:	Not reported
Last Modified:	Not reported
Test Method:	Not reported

BZ405 **COMERCIAL PROPERTY** **LTANKS** **S106123921**
West **155 6TH AVE** **N/A**
1/4-1/2 **MANHATTAN, NY**
0.439 mi.
2320 ft. **Site 2 of 2 in cluster BZ**

Relative:
Lower

Actual:
16 ft.

LTANKS:

Site ID:	93835
Spill No:	0311296
Spill Date:	1/6/2004
Spill Cause:	Tank Test Failure
Spill Source:	Commercial/Industrial
Spill Class:	Possible release with minimal potential for fire or hazard or Known release with no damage. DEC Response. Willing Responsible Party. Corrective action taken.
Spill Closed Dt:	3/6/2006
Facility Addr2:	Not reported
Cleanup Ceased:	Not reported
Cleanup Meets Standard:	False
SWIS:	3101
Investigator:	SMSANGES
Referred To:	Not reported
Reported to Dept:	1/6/2004
CID:	404
Water Affected:	Not reported
Spill Notifier:	Tank Tester
Last Inspection:	Not reported
Recommended Penalty:	Penalty Not Recommended
UST Involvement:	False
Remediation Phase:	0
Date Entered In Computer:	1/6/2004
Spill Record Last Update:	3/6/2006
Spiller Name:	Not reported
Spiller Company:	Not reported
Spiller Address:	Not reported
Spiller City,St,Zip:	***Update***, ZZ
Spiller County:	001
Spiller Contact:	ANDY FIESER
Spiller Phone:	(908) 413-0297
Spiller Extention:	Not reported
DEC Region:	2
DER Facility ID:	84072
DEC Memo:	Prior to Sept, 2004 data translation this spill Lead_DEC Field was "SANGESLAND" PBS #2109851 3/6/2006 Sangesland spoke to building super "Mr. White" at 212-255-4870 He said both the 10,000 gal and 5,000 gal tank were in operation and they now run on #2 fuel oil. He didn't

COMERCIAL PROPERTY (Continued) **S106123921**

know about any tank failures. Mr. White suggested I call the building manager: Susan Seckel 212-924-1023 Sangesland left a voice message with Ms. Seckel. 3/6/2006 In 2004 boiler was replaced and the fuel changed from #6 to #2. At that time the 2 tanks were tested and the 5,000 gal tank failed the test. The tank was isolated and retested and passed. The line from the tank to the boiler was found to leak. This line was repaired and retested and passed. Spill closed.

Remarks: TEST FAILED.

Material:

Site ID:	Not reported
Operable Unit ID:	Not reported
Operable Unit:	Not reported
Material ID:	Not reported
Material Code:	Not reported
Material Name:	Not reported
Case No.:	Not reported
Material FA:	Not reported
Quantity:	Not reported
Units:	Not reported
Recovered:	Not reported
Resource Affected:	Not reported
Oxygenate:	Not reported

Tank Test:

Site ID:	93835
Spill Tank Test:	1528896
Tank Number:	E2
Tank Size:	5000
Test Method:	09
Leak Rate:	0
Gross Fail:	Not reported
Modified By:	Spills
Last Modified:	10/1/2004
Test Method:	VPLT (NDE) plus UTS-4T/U3 Ullage

CC406 **NYU - TTF** **LTANKS** **S109583768**
ENE **111 2ND AVE** **N/A**
1/4-1/2 **MANHATTAN, NY**
0.440 mi.
2321 ft. **Site 2 of 3 in cluster CC**

Relative:
Lower

Actual:
34 ft.

LTANKS:

Site ID:	412176
Spill No:	0900252
Spill Date:	4/7/2009
Spill Cause:	Tank Test Failure
Spill Source:	Institutional, Educational, Gov., Other
Spill Class:	Known release with minimal potential for fire or hazard. DEC Response. Willing Responsible Party. Corrective action taken.
Spill Closed Dt:	7/6/2010
Facility Addr2:	Not reported
Cleanup Ceased:	Not reported
Cleanup Meets Standard:	False
SWIS:	3101
Investigator:	BKFALVEY

NYU - TTF (Continued) **S109583768**

Referred To:	Not reported
Reported to Dept:	4/7/2009
CID:	Not reported
Water Affected:	Not reported
Spill Notifier:	Tank Tester
Last Inspection:	Not reported
Recommended Penalty:	Penalty Not Recommended
UST Involvement:	False
Remediation Phase:	0
Date Entered In Computer:	4/7/2009
Spill Record Last Update:	7/6/2010
Spiller Name:	Not reported
Spiller Company:	NYU
Spiller Address:	111 2ND AVE
Spiller City,St,Zip:	MANHATTAN, NY
Spiller County:	999
Spiller Contact:	MARLYN JOSEPH
Spiller Phone:	(646) 772-7949
Spiller Extention:	Not reported
DEC Region:	2
DER Facility ID:	361359
DEC Memo:	4/24/2009 TTF letter sent to: Mr. Louis Ortiz New York University 14 Waverly Place New York, NY 10003 5/7/2009 - Sangesland received a call from John Leddy to discuss the work schedule for this site. Apparently the city DOT office of sidewalk permits is moving and can not issue a sidewalk opening permit soon enough to meet the May 22nd deadline given in the TTF letter. Sangesland sent the following e-mail back to Mr. Leddy. ********** Mr. Leddy - The DEC has made a notation on this spill file that a 30 day extension has been approved due to the NYC DOT sidewalk permit issue. Please have the tank repair/retest work done at this site by June 22, 2009 ********** Protest requested another extension to July 22nd. Steve, We have experienced delays in getting sidewalk opening permits for the EIR of the 5000 gal. No. 2 fuel oil tank at that location. Our customer is understandably concerned with the present deadline of 6/22/09, which looks like it won't be met. We would greatly appreciate one last extension of 30 days to July 22. Thank you. John Leddy - Pro Test ********** 10/16/09. Pro Test Environmental emailed: "The tank was excavated and tests of tank alone and lines were done. The tank, remote fill line and vent line failed. Contamination was seen." "EIR of tank under city sidewalk on hold pending NYU getting bids for the job and complication of having to replace entire sidewalk before holiday moratorium starting on 11/17. Will keep you advised." JK. 7/6/10 received closure report dated 12/21/09 prepared by pro Test Environmental. Tank failed because of vent line. Soil samples taken. Most contaminants were non-detectable. Two exccedances found from Boring #2: benzo(a)pyrene [200 ppb vs. 60 ppb] and Boring #5: benzo(a)anthracene [270 ppb vs. 224 ppb]. Tank was closed in place. NFA. bf
Remarks:	TANK TEST FAILURE ON A 5000 GALLON TANK UNK IF ANY PRODUCT SPILLED.

Material:

Site ID:	412176
Operable Unit ID:	1168663
Operable Unit:	01
Material ID:	2160271

NYU - TTF (Continued) **S109583768**

Material Code: 0001
Material Name: #2 Fuel Oil
Case No.: Not reported
Material FA: Petroleum
Quantity: Not reported
Units: Gallons
Recovered: Not reported
Resource Affected: Not reported
Oxygenate: False

Tank Test:
Site ID: Not reported
Spill Tank Test: Not reported
Tank Number: Not reported
Tank Size: Not reported
Test Method: Not reported
Leak Rate: Not reported
Gross Fail: Not reported
Modified By: Not reported
Last Modified: Not reported
Test Method: Not reported

---

407 West 1/4-1/2 0.444 mi. 2342 ft.

SPRING AMERICA
161 6TH AVENUE
MANHATTAN, NY

LTANKS **S102672767**
HIST LTANKS **N/A**

Relative: Lower

Actual: 18 ft.

LTANKS:
Site ID: 273478
Spill No: 9413221
Spill Date: 1/4/1995
Spill Cause: Tank Overfill
Spill Source: Unknown
Spill Class: Known release with minimal potential for fire or hazard. DEC Response. Willing Responsible Party. Corrective action taken.
Spill Closed Dt: 1/4/1995
Facility Addr2: Not reported
Cleanup Ceased: 1/4/1995
Cleanup Meets Standard: True
SWIS: 3101
Investigator: JMKRIMGO
Referred To: Not reported
Reported to Dept: 1/4/1995
CID: Not reported
Water Affected: Not reported
Spill Notifier: Responsible Party
Last Inspection: Not reported
Recommended Penalty: Penalty Not Recommended
UST Involvement: False
Remediation Phase: 0
Date Entered In Computer: 3/17/1995
Spill Record Last Update: 2/18/2003
Spiller Name: Not reported
Spiller Company: WHALECO FUEL OIL CO
Spiller Address: 1 COFFEY STREET

SPRING AMERICA (Continued) **S102672767**

Spiller City,St,Zip:	BROOKLYN, NY
Spiller County:	001
Spiller Contact:	Not reported
Spiller Phone:	Not reported
Spiller Extention:	Not reported
DEC Region:	2
DER Facility ID:	222487
DEC Memo:	Prior to Sept, 2004 data translation this spill Lead_DEC Field was "KRIMGOLD"
Remarks:	OVERFILLED TANK SPILLED ON SIDEWALK- DRIVER WAITING FOR A REP. FROM COMPANY TO WM AND CLEAN UP

Material:

Site ID:	273478
Operable Unit ID:	1006843
Operable Unit:	01
Material ID:	371967
Material Code:	0002
Material Name:	#4 Fuel Oil
Case No.:	Not reported
Material FA:	Petroleum
Quantity:	5
Units:	Gallons
Recovered:	No
Resource Affected:	Not reported
Oxygenate:	False

Tank Test:

Site ID:	Not reported
Spill Tank Test:	Not reported
Tank Number:	Not reported
Tank Size:	Not reported
Test Method:	Not reported
Leak Rate:	Not reported
Gross Fail:	Not reported
Modified By:	Not reported
Last Modified:	Not reported
Test Method:	Not reported

HIST LTANKS:

Region of Spill:	2
Spill Number:	9413221
Spill Date:	01/04/1995
Spill Time:	13:15
Spill Cause:	Tank Overfill
Resource Affectd:	On Land
Water Affected:	Not reported
Spill Source:	Unknown
Spill Class:	Known release with minimal potential for fire or hazard. DEC Response. Willing Responsible Party. Corrective action taken.
Spill Closed Dt:	01/04/95
Cleanup Ceased:	01/04/95
Cleanup Meets Standard:	True
Investigator:	KRIMGOLD
Caller Name:	Not reported

SPRING AMERICA (Continued) **S102672767**

Caller Agency: Not reported
Caller Phone: Not reported
Caller Extension: Not reported
Notifier Name: Not reported
Notifier Agency: Not reported
Notifier Phone: Not reported
Notifier Extension: Not reported
Reported to Department Date: 01/04/95
Reported to Department Time: 13:34
SWIS: 62
Spiller Contact: Not reported
Spiller Phone: Not reported
Spiller Extention: Not reported
Spiller Name: WHALECO FUEL OIL CO
Spiller Address: 1 COFFEY STREET
Spiller City,St,Zip: BROOKLYN, NEW YORK 11231
Spiller Cleanup Date: / /
Facility Contact: Not reported
Facility Phone: (718) 852-7000
Facility Extention: Not reported
Spill Notifier: Responsible Party
PBS Number: Not reported
Last Inspection: / /
Recommended Penalty: Penalty Not Recommended
Enforcement Date: / /
Investigation Complete: / /
UST Involvement: False
Date Region Sent Summary to Central Office: / /
Corrective Action Plan Submitted: / /
Date Spill Entered In Computer Data File: 03/17/95
Time Spill Entered In Computer Data File: Not reported
Spill Record Last Update: / /
Is Updated: False

Tank:
PBS Number: Not reported
Tank Number: Not reported
Tank Size: Not reported
Test Method: Not reported
Leak Rate Failed Tank: Not reported
Gross Leak Rate: Not reported

Material:
Material Class Type: Petroleum
Quantity Spilled: 5
Unkonwn Quantity Spilled: False
Units: Gallons
Quantity Recovered: 0
Unkonwn Quantity Recovered: False
Material: #4 FUEL OIL
Class Type: #4 FUEL OIL
Times Material Entry In File: 1751
CAS Number: Not reported
Last Date: 19941205
DEC Remarks: Not reported
Spill Cause: OVERFILLED TANK SPILLED ON SIDEWALK- DRIVER WAITING FOR A REP. FROM COMPANY TO WM AND CLEAN UP

CB408 **BUILDING SERVICES HQ** **LTANKS** **S100153666**
WSW **58-52 GRAND AVENUE** **HIST LTANKS** **N/A**
1/4-1/2 **NEW YORK CITY, NY**
0.446 mi.
2353 ft. **Site 2 of 2 in cluster CB**

Relative:
Lower

Actual:
10 ft.

LTANKS:

Site ID:	167948
Spill No:	9101777
Spill Date:	5/14/1991
Spill Cause:	Tank Test Failure
Spill Source:	Institutional, Educational, Gov., Other
Spill Class:	Known release that creates a file or hazard. DEC Response. Willing Responsible Party. Corrective action taken.
Spill Closed Dt:	2/18/2005
Facility Addr2:	Not reported
Cleanup Ceased:	Not reported
Cleanup Meets Standard:	False
SWIS:	4101
Investigator:	ADZHITOM
Referred To:	Not reported
Reported to Dept:	5/14/1991
CID:	Not reported
Water Affected:	Not reported
Spill Notifier:	Responsible Party
Last Inspection:	Not reported
Recommended Penalty:	Penalty Not Recommended
UST Involvement:	True
Remediation Phase:	0
Date Entered In Computer:	5/15/1991
Spill Record Last Update:	2/18/2005
Spiller Name:	Not reported
Spiller Company:	NYCDEP
Spiller Address:	Not reported
Spiller City,St,Zip:	ZZ
Spiller County:	001
Spiller Contact:	Not reported
Spiller Phone:	Not reported
Spiller Extention:	Not reported
DEC Region:	2
DER Facility ID:	141498
DEC Memo:	Prior to Sept, 2004 data translation this spill Lead_DEC Field was "ZHITOMIRSKY" TRANSFERRED FROM Y.KRIMGOLD. The site managed by Y. Krimgold and then transferred to A. Zhitomirsky. The site was remediated under NYCDDC Consent Order. The site was initially managed by URS and then transferred to PMS/Shaw. ORC socks were used as a remedial technology. NFA letter was issued on 6/23/2004. Alex Zhitomirsky 2/18/2005
Remarks:	(2) 550GAL TANKS MANIFOLDED FAILED AIR PRESSURE TEST,2LB/1/2HR,WILL EXCAVATE & INVESTIGATE. Also see spill # 9610043.

Material:

Site ID:	167948
Operable Unit ID:	952886
Operable Unit:	01
Material ID:	424318
Material Code:	0009
Material Name:	Gasoline
Case No.:	Not reported

BUILDING SERVICES HQ (Continued) **S100153666**

Material FA: Petroleum
Quantity: -1
Units: Pounds
Recovered: No
Resource Affected: Not reported
Oxygenate: False

Tank Test:
Site ID: 167948
Spill Tank Test: 1538551
Tank Number: Not reported
Tank Size: 0
Test Method: 00
Leak Rate: 0
Gross Fail: Not reported
Modified By: Spills
Last Modified: 10/1/2004
Test Method: Unknown

HIST LTANKS:
Region of Spill: 2
Spill Number: 9101777
Spill Date: 05/14/1991
Spill Time: 13:00
Spill Cause: Tank Test Failure
Resource Affectd: Groundwater
Water Affected: Not reported
Spill Source: Other Non Commercial/Industrial
Spill Class: Known release that creates a file or hazard. DEC Response. Willing Responsible Party. Corrective action taken.
Spill Closed Dt: / /
Cleanup Ceased: / /
Cleanup Meets Standard: False
Investigator: KRIMGOLD
Caller Name: Not reported
Caller Agency: Not reported
Caller Phone: Not reported
Caller Extension: Not reported
Notifier Name: Not reported
Notifier Agency: Not reported
Notifier Phone: Not reported
Notifier Extension: Not reported
Reported to Department Date: 05/14/91
Reported to Department Time: 14:17
SWIS: 63
Spiller Contact: Not reported
Spiller Phone: Not reported
Spiller Extention: Not reported
Spiller Name: NYCDEP
Spiller Address: Not reported
Spiller City,St,Zip: Not reported
Spiller Cleanup Date: / /
Facility Contact: Not reported
Facility Phone: (718) 595-4377
Facility Extention: Not reported

BUILDING SERVICES HQ (Continued) **S100153666**

Spill Notifier: Responsible Party
PBS Number: Not reported
Last Inspection: / /
Recommended Penalty: Penalty Not Recommended
Enforcement Date: / /
Investigation Complete: / /
UST Involvement: True
Date Region Sent Summary to Central Office: / /
Corrective Action Plan Submitted: / /
Date Spill Entered In Computer Data File: 05/15/91
Time Spill Entered In Computer Data File: Not reported
Spill Record Last Update: 09/02/99
Is Updated: False

Tank:
PBS Number: Not reported
Tank Number: Not reported
Tank Size: 0
Test Method: Not reported
Leak Rate Failed Tank: 0.00
Gross Leak Rate: Not reported

Material:
Material Class Type: Petroleum
Quantity Spilled: -1
Unkonwn Quantity Spilled: False
Units: Pounds
Quantity Recovered: 0
Unkonwn Quantity Recovered: False
Material: GASOLINE
Class Type: GASOLINE
Times Material Entry In File: 21329
CAS Number: Not reported
Last Date: 19940929
DEC Remarks: Not reported
Spill Cause: 2) 550GAL TANKS MANIFOLDED FAILED AIR PRESSURE TEST,2LB/1/2HR,WILL EXCAVATE INVESTIGATE.

CA409 **88 ELIZABETH ST** **LTANKS** **S103238300**
South **88 ELIZABETH ST** **HIST LTANKS** **N/A**
1/4-1/2 **MANHATTAN, NY**
0.447 mi.
2358 ft. **Site 2 of 2 in cluster CA**

Relative:
Lower

Actual:
34 ft.

LTANKS:
Site ID: 124745
Spill No: 9800499
Spill Date: 4/10/1998
Spill Cause: Tank Test Failure
Spill Source: Institutional, Educational, Gov., Other
Spill Class: Known release that creates potential for fire or hazard. DEC Response. Willing Responsible Party. Corrective action taken.
Spill Closed Dt: 3/18/2003
Facility Addr2: Not reported
Cleanup Ceased: Not reported
Cleanup Meets Standard: False
SWIS: 3101
Investigator: ADMIN. CLOSED

88 ELIZABETH ST (Continued) **S103238300**

Referred To:	Not reported
Reported to Dept:	4/13/1998
CID:	322
Water Affected:	Not reported
Spill Notifier:	Tank Tester
Last Inspection:	Not reported
Recommended Penalty:	Penalty Not Recommended
UST Involvement:	False
Remediation Phase:	0
Date Entered In Computer:	4/13/1998
Spill Record Last Update:	3/18/2003
Spiller Name:	MR WONG
Spiller Company:	Not reported
Spiller Address:	88 ELIZABETH ST
Spiller City,St,Zip:	MANHATTAN, ZZ
Spiller County:	001
Spiller Contact:	MR WONG
Spiller Phone:	(718) 969-0822
Spiller Extention:	Not reported
DEC Region:	2
DER Facility ID:	108000
DEC Memo:	Not reported
Remarks:	FAILURE OF TANK TEST CLOSED DUE TO LACK OF ANY RECENT INFO - DOES NOT MEET ANY CLEANUP REQUIREMENTS.

Material:

Site ID:	124745
Operable Unit ID:	1061026
Operable Unit:	01
Material ID:	322465
Material Code:	0001
Material Name:	#2 Fuel Oil
Case No.:	Not reported
Material FA:	Petroleum
Quantity:	0
Units:	Gallons
Recovered:	No
Resource Affected:	Not reported
Oxygenate:	False

Tank Test:

Site ID:	124745
Spill Tank Test:	1545771
Tank Number:	1
Tank Size:	1500
Test Method:	03
Leak Rate:	0
Gross Fail:	Not reported
Modified By:	Spills
Last Modified:	10/1/2004
Test Method:	Horner EZ Check I or II

HIST LTANKS:

Region of Spill:	2
Spill Number:	9800499

88 ELIZABETH ST (Continued) **S103238300**

Spill Date:	04/10/1998
Spill Time:	12:00
Spill Cause:	Tank Test Failure
Resource Affectd:	On Land
Water Affected:	Not reported
Spill Source:	Other Non Commercial/Industrial
Spill Class:	Known release that creates potential for fire or hazard. DEC Response. Willing Responsible Party. Corrective action taken.
Spill Closed Dt:	/ /
Cleanup Ceased:	/ /
Cleanup Meets Standard:	False
Investigator:	TOMASELLO
Caller Name:	Not reported
Caller Agency:	Not reported
Caller Phone:	Not reported
Caller Extension:	Not reported
Notifier Name:	Not reported
Notifier Agency:	Not reported
Notifier Phone:	Not reported
Notifier Extension:	Not reported
Reported to Department Date:	04/13/98
Reported to Department Time:	11:40
SWIS:	62
Spiller Contact:	MR WONG
Spiller Phone:	(718) 969-0822
Spiller Extention:	Not reported
Spiller Name:	Not reported
Spiller Address:	88 ELIZABETH ST
Spiller City,St,Zip:	MANHATTAN
Spiller Cleanup Date:	/ /
Facility Contact:	MR WONG
Facility Phone:	(718) 969-0822
Facility Extention:	Not reported
Spill Notifier:	Tank Tester
PBS Number:	Not reported
Last Inspection:	/ /
Recommended Penalty:	Penalty Not Recommended
Enforcement Date:	/ /
Investigation Complete:	/ /
UST Involvement:	False
Date Region Sent Summary to Central Office:	/ /
Corrective Action Plan Submitted:	/ /
Date Spill Entered In Computer Data File:	04/13/98
Time Spill Entered In Computer Data File:	Not reported
Spill Record Last Update:	12/28/00
Is Updated:	False

Tank:

PBS Number:	Not reported
Tank Number:	1
Tank Size:	1500
Test Method:	Horner EZ Check
Leak Rate Failed Tank:	0.00
Gross Leak Rate:	Not reported

Material:

Material Class Type:	Petroleum

88 ELIZABETH ST (Continued) **S103238300**

Quantity Spilled:	0
Unkonwn Quantity Spilled:	False
Units:	Gallons
Quantity Recovered:	0
Unkonwn Quantity Recovered:	False
Material:	#2 FUEL OIL
Class Type:	#2 FUEL OIL
Times Material Entry In File:	24464
CAS Number:	Not reported
Last Date:	19941207
DEC Remarks:	Not reported
Spill Cause:	FAILURE OF TANK TEST

CD410 **106 FORSYTH STREET** **HIST LTANKS** **S102662595**
SSE **106 FORSYTH STREET** **N/A**
1/4-1/2 **NEW YORK, NY**
0.462 mi.
2439 ft. **Site 1 of 3 in cluster CD**

Relative:
Lower

Actual:
40 ft.

HIST LTANKS:

Region of Spill:	2
Spill Number:	9416639
Spill Date:	03/24/1995
Spill Time:	08:45
Spill Cause:	Tank Overfill
Resource Affectd:	On Land
Water Affected:	Not reported
Spill Source:	Other Commercial/Industrial
Spill Class:	Known release with minimal potential for fire or hazard. DEC Response. Willing Responsible Party. Corrective action taken.
Spill Closed Dt:	12/13/96
Cleanup Ceased:	/ /
Cleanup Meets Standard:	False
Investigator:	TOMASELLO
Caller Name:	Not reported
Caller Agency:	Not reported
Caller Phone:	Not reported
Caller Extension:	Not reported
Notifier Name:	Not reported
Notifier Agency:	Not reported
Notifier Phone:	Not reported
Notifier Extension:	Not reported
Reported to Department Date:	03/24/95
Reported to Department Time:	09:09
SWIS:	62
Spiller Contact:	Not reported
Spiller Phone:	Not reported
Spiller Extention:	Not reported
Spiller Name:	PETRO
Spiller Address:	36-16 19TH AVENUE
Spiller City,St,Zip:	ASTORIA, NY 11106
Spiller Cleanup Date:	/ /
Facility Contact:	Not reported
Facility Phone:	(718) 545-4500
Facility Extention:	Not reported
Spill Notifier:	Other
PBS Number:	Not reported
Last Inspection:	/ /

106 FORSYTH STREET (Continued) **S102662595**

Recommended Penalty: Penalty Not Recommended
Enforcement Date: / /
Investigation Complete: / /
UST Involvement: False
Date Region Sent Summary to Central Office: / /
Corrective Action Plan Submitted: / /
Date Spill Entered In Computer Data File: 04/20/95
Time Spill Entered In Computer Data File: Not reported
Spill Record Last Update: 05/15/97
Is Updated: False

Tank:
PBS Number: Not reported
Tank Number: Not reported
Tank Size: Not reported
Test Method: Not reported
Leak Rate Failed Tank: Not reported
Gross Leak Rate: Not reported

Material:
Material Class Type: Petroleum
Quantity Spilled: 1
Unkonwn Quantity Spilled: False
Units: Gallons
Quantity Recovered: 1
Unkonwn Quantity Recovered: False
Material: #2 FUEL OIL
Class Type: #2 FUEL OIL
Times Material Entry In File: 24464
CAS Number: Not reported
Last Date: 19941207
DEC Remarks: Not reported
Spill Cause: DRIVER WAS LISTENING FOR VENT ALARM WHICH WAS AWAY FROM FILL AREA, BY THE TIME. ALARM VENT OFF AND DRIVER GOT TO FILL AREA, TANK OVERFILLED.

CD411 **106 FORSYTH ST** **LTANKS** **S102673109**
SSE **106 FORSYTH ST** **HIST LTANKS** **N/A**
1/4-1/2 **NEW YORK, NY**
0.462 mi.
2439 ft. **Site 2 of 3 in cluster CD**

Relative:
Lower

Actual:
40 ft.

LTANKS:
Site ID: 325110
Spill No: 9511212
Spill Date: 12/6/1995
Spill Cause: Tank Overfill
Spill Source: Private Dwelling
Spill Class: Known release with minimal potential for fire or hazard. DEC Response. Willing Responsible Party. Corrective action taken.
Spill Closed Dt: 12/6/1995
Facility Addr2: Not reported
Cleanup Ceased: Not reported
Cleanup Meets Standard: False
SWIS: 3101
Investigator: SMMARTIN
Referred To: Not reported
Reported to Dept: 12/6/1995
CID: 211

106 FORSYTH ST (Continued) **S102673109**

Water Affected:	Not reported
Spill Notifier:	Responsible Party
Last Inspection:	Not reported
Recommended Penalty:	Penalty Not Recommended
UST Involvement:	False
Remediation Phase:	0
Date Entered In Computer:	12/6/1995
Spill Record Last Update:	1/3/1996
Spiller Name:	Not reported
Spiller Company:	PETRO ASTORIA
Spiller Address:	3616 19 AV
Spiller City,St,Zip:	ASTORIA, NY
Spiller County:	001
Spiller Contact:	B. KETCHEL
Spiller Phone:	(212) 219-3154
Spiller Extention:	Not reported
DEC Region:	2
DER Facility ID:	261899
DEC Memo:	Prior to Sept, 2004 data translation this spill Lead_DEC Field was "MARTINKAT"
Remarks:	DRIVER OVERFILLED TANK AND SPILL WAS CLEANED UP

Material:

Site ID:	325110
Operable Unit ID:	1021759
Operable Unit:	01
Material ID:	358563
Material Code:	0001
Material Name:	#2 Fuel Oil
Case No.:	Not reported
Material FA:	Petroleum
Quantity:	3
Units:	Gallons
Recovered:	3
Resource Affected:	Not reported
Oxygenate:	False

Tank Test:

Site ID:	Not reported
Spill Tank Test:	Not reported
Tank Number:	Not reported
Tank Size:	Not reported
Test Method:	Not reported
Leak Rate:	Not reported
Gross Fail:	Not reported
Modified By:	Not reported
Last Modified:	Not reported
Test Method:	Not reported

Site ID:	215537
Spill No:	9416639
Spill Date:	3/24/1995
Spill Cause:	Tank Overfill
Spill Source:	Commercial/Industrial
Spill Class:	Known release with minimal potential for fire or hazard. DEC Response.

106 FORSYTH ST (Continued) **S102673109**

	Willing Responsible Party. Corrective action taken.
Spill Closed Dt:	12/13/1996
Facility Addr2:	Not reported
Cleanup Ceased:	Not reported
Cleanup Meets Standard:	False
SWIS:	3101
Investigator:	TOMASELLO
Referred To:	Not reported
Reported to Dept:	3/24/1995
CID:	Not reported
Water Affected:	Not reported
Spill Notifier:	Other
Last Inspection:	Not reported
Recommended Penalty:	Penalty Not Recommended
UST Involvement:	False
Remediation Phase:	0
Date Entered In Computer:	4/20/1995
Spill Record Last Update:	5/15/1997
Spiller Name:	Not reported
Spiller Company:	PETRO
Spiller Address:	36-16 19TH AVENUE
Spiller City,St,Zip:	ASTORIA, NY 11106
Spiller County:	001
Spiller Contact:	Not reported
Spiller Phone:	Not reported
Spiller Extention:	Not reported
DEC Region:	2
DER Facility ID:	178509
DEC Memo:	Not reported
Remarks:	DRIVER WAS LISTENING FOR VENT ALARM WHICH WAS AWAY FROM FILL AREA, BY THE TIME. ALARM VENT OFF AND DRIVER GOT TO FILL AREA, TANK OVERFILLED. Not reported

Material:

Site ID:	215537
Operable Unit ID:	1010373
Operable Unit:	01
Material ID:	371787
Material Code:	0001
Material Name:	#2 Fuel Oil
Case No.:	Not reported
Material FA:	Petroleum
Quantity:	1
Units:	Gallons
Recovered:	Yes
Resource Affected:	Not reported
Oxygenate:	False

Tank Test:

Site ID:	Not reported
Spill Tank Test:	Not reported
Tank Number:	Not reported
Tank Size:	Not reported
Test Method:	Not reported
Leak Rate:	Not reported
Gross Fail:	Not reported

106 FORSYTH ST (Continued) **S102673109**

Modified By: Not reported
Last Modified: Not reported
Test Method: Not reported

HIST LTANKS:
Region of Spill: 2
Spill Number: 9511212
Spill Date: 12/06/1995
Spill Time: 12:05
Spill Cause: Tank Overfill
Resource Affectd: On Land
Water Affected: Not reported
Spill Source: Private Dwelling
Spill Class: Known release with minimal potential for fire or hazard. DEC Response. Willing Responsible Party. Corrective action taken.
Spill Closed Dt: 12/06/95
Cleanup Ceased: / /
Cleanup Meets Standard: False
Investigator: MARTINKAT
Caller Name: Not reported
Caller Agency: Not reported
Caller Phone: Not reported
Caller Extension: Not reported
Notifier Name: Not reported
Notifier Agency: Not reported
Notifier Phone: Not reported
Notifier Extension: Not reported
Reported to Department Date: 12/06/95
Reported to Department Time: 12:32
SWIS: 62
Spiller Contact: B. KETCHEL
Spiller Phone: (212) 219-3154
Spiller Extention: Not reported
Spiller Name: PETRO ASTORIA
Spiller Address: 3616 19 AV
Spiller City,St,Zip: ASTORIA, NY
Spiller Cleanup Date: / /
Facility Contact: Not reported
Facility Phone: Not reported
Facility Extention: Not reported
Spill Notifier: Responsible Party
PBS Number: Not reported
Last Inspection: / /
Recommended Penalty: Penalty Not Recommended
Enforcement Date: / /
Investigation Complete: / /
UST Involvement: False
Date Region Sent Summary to Central Office: / /
Corrective Action Plan Submitted: / /
Date Spill Entered In Computer Data File: 12/06/95
Time Spill Entered In Computer Data File: Not reported
Spill Record Last Update: 01/03/96
Is Updated: False

Tank:

106 FORSYTH ST (Continued) **S102673109**

PBS Number: Not reported
Tank Number: Not reported
Tank Size: Not reported
Test Method: Not reported
Leak Rate Failed Tank: Not reported
Gross Leak Rate: Not reported

Material:
Material Class Type: Petroleum
Quantity Spilled: 3
Unkonwn Quantity Spilled: False
Units: Gallons
Quantity Recovered: 3
Unkonwn Quantity Recovered: False
Material: #2 FUEL OIL
Class Type: #2 FUEL OIL
Times Material Entry In File: 24464
CAS Number: Not reported
Last Date: 19941207
DEC Remarks: Not reported
Spill Cause: DRIVER OVERFILLED TANK AND SPILL WAS CLEANED UP

CC412 **RESIDENCE** **LTANKS** **S104516638**
ENE **51 E 7TH ST** **HIST LTANKS** **N/A**
1/4-1/2 **MANHATTAN, NY**
0.463 mi.
2446 ft. **Site 3 of 3 in cluster CC**

Relative:
Lower

Actual:
32 ft.

LTANKS:
Site ID: 295238
Spill No: 9913497
Spill Date: 2/29/2000
Spill Cause: Tank Overfill
Spill Source: Private Dwelling
Spill Class: Known release with minimal potential for fire or hazard. DEC Response. Willing Responsible Party. Corrective action taken.
Spill Closed Dt: 8/22/2003
Facility Addr2: Not reported
Cleanup Ceased: Not reported
Cleanup Meets Standard: False
SWIS: 3101
Investigator: RWAUSTIN
Referred To: Not reported
Reported to Dept: 2/29/2000
CID: 371
Water Affected: Not reported
Spill Notifier: Responsible Party
Last Inspection: Not reported
Recommended Penalty: Penalty Not Recommended
UST Involvement: False
Remediation Phase: 0
Date Entered In Computer: 2/29/2000
Spill Record Last Update: 8/22/2003
Spiller Name: CALLER
Spiller Company: MYSTIC OIL
Spiller Address: 19-01 STEINWAY ST
Spiller City,St,Zip: ASTORIA, NY -
Spiller County: 001

RESIDENCE (Continued) **S104516638**

Spiller Contact:	Not reported
Spiller Phone:	Not reported
Spiller Extention:	Not reported
DEC Region:	2
DER Facility ID:	238906
DEC Memo:	Prior to Sept, 2004 data translation this spill Lead_DEC Field was "AUSTIN" 8/22/03 - MINOR SURF SPILL - CLOSE IN DATABASE - ORIG. ASSIGNED TO ROMMEL - END
Remarks:	driver missed fill alarm due to passing vehicle -- clean up in progress and expected to be complete.

Material:

Site ID:	295238
Operable Unit ID:	1088021
Operable Unit:	01
Material ID:	295344
Material Code:	0001
Material Name:	#2 Fuel Oil
Case No.:	Not reported
Material FA:	Petroleum
Quantity:	6
Units:	Gallons
Recovered:	No
Resource Affected:	Not reported
Oxygenate:	False

Tank Test:

Site ID:	Not reported
Spill Tank Test:	Not reported
Tank Number:	Not reported
Tank Size:	Not reported
Test Method:	Not reported
Leak Rate:	Not reported
Gross Fail:	Not reported
Modified By:	Not reported
Last Modified:	Not reported
Test Method:	Not reported

HIST LTANKS:

Region of Spill:	2
Spill Number:	9913497
Spill Date:	02/29/2000
Spill Time:	10:00
Spill Cause:	Tank Overfill
Resource Affectd:	On Land
Water Affected:	Not reported
Spill Source:	Private Dwelling
Spill Class:	Known release with minimal potential for fire or hazard. DEC Response. Willing Responsible Party. Corrective action taken.
Spill Closed Dt:	/ /
Cleanup Ceased:	/ /
Cleanup Meets Standard:	False
Investigator:	ROMMEL
Caller Name:	Not reported
Caller Agency:	Not reported

RESIDENCE (Continued) **S104516638**

Caller Phone: Not reported
Caller Extension: Not reported
Notifier Name: Not reported
Notifier Agency: Not reported
Notifier Phone: Not reported
Notifier Extension: Not reported
Reported to Department Date: 02/29/00
Reported to Department Time: 10:33
SWIS: 62
Spiller Contact: Not reported
Spiller Phone: Not reported
Spiller Extention: Not reported
Spiller Name: MYSTIC OIL
Spiller Address: 19-01 STEINWAY ST
Spiller City,St,Zip: ASTORIA, NY -
Spiller Cleanup Date: / /
Facility Contact: CALLER
Facility Phone: ( ) -
Facility Extention: Not reported
Spill Notifier: Responsible Party
PBS Number: Not reported
Last Inspection: / /
Recommended Penalty: Penalty Not Recommended
Enforcement Date: / /
Investigation Complete: / /
UST Involvement: False
Date Region Sent Summary to Central Office: / /
Corrective Action Plan Submitted: / /
Date Spill Entered In Computer Data File: 02/29/00
Time Spill Entered In Computer Data File: Not reported
Spill Record Last Update: 03/01/00
Is Updated: False

Tank:
PBS Number: Not reported
Tank Number: Not reported
Tank Size: Not reported
Test Method: Not reported
Leak Rate Failed Tank: Not reported
Gross Leak Rate: Not reported

Material:
Material Class Type: Petroleum
Quantity Spilled: 6
Unkonwn Quantity Spilled: False
Units: Gallons
Quantity Recovered: 0
Unkonwn Quantity Recovered: True
Material: #2 FUEL OIL
Class Type: #2 FUEL OIL
Times Material Entry In File: 24464
CAS Number: Not reported
Last Date: 19941207
DEC Remarks: Not reported
Spill Cause: driver missed fill alarm due to passing vehicle -- clean up in progress and expected to be complete.

413
NW
1/4-1/2
0.463 mi.
2446 ft.

LITTLE RED SCHOOL HOUSE
272 6TH AVENUE
MANHATTAN, NY

LTANKS **S105997591**
N/A

Relative:
Lower

Actual:
20 ft.

LTANKS:

Site ID:	147642
Spill No:	0209396
Spill Date:	12/12/2002
Spill Cause:	Tank Test Failure
Spill Source:	Institutional, Educational, Gov., Other
Spill Class:	Known release that creates potential for fire or hazard. DEC Response. Willing Responsible Party. Corrective action taken.
Spill Closed Dt:	6/30/2006
Facility Addr2:	Not reported
Cleanup Ceased:	Not reported
Cleanup Meets Standard:	False
SWIS:	3101
Investigator:	rmpiper
Referred To:	Not reported
Reported to Dept:	12/12/2002
CID:	266
Water Affected:	Not reported
Spill Notifier:	Tank Tester
Last Inspection:	Not reported
Recommended Penalty:	Penalty Not Recommended
UST Involvement:	False
Remediation Phase:	0
Date Entered In Computer:	12/12/2002
Spill Record Last Update:	6/30/2006
Spiller Name:	MICHELLE
Spiller Company:	LITTLE RED SCHOOL HOUSE
Spiller Address:	272 6TH AVENUE
Spiller City,St,Zip:	NEW YORK, NY 10014-
Spiller County:	001
Spiller Contact:	Not reported
Spiller Phone:	Not reported
Spiller Extention:	Not reported
DEC Region:	2
DER Facility ID:	125688
DEC Memo:	Prior to Sept, 2004 data translation this spill Lead_DEC Field was "SAWYER" 7/24/2003-Vought-Conroy Environmental Consultants-631-423-1240 received NFA Request results dated April 30, 2003. Tank repair work included pumping existing fuel from tank, cleaning the tank interior and resealing tank manway. The tank ONLY passed the tightness test after repairs were made (tighness test results provided). Vent and fill line did not pass the test and as a result the fill line was immediately sealed an are scheduled to be replaced. FOr spill closure NYSDEC requires 1)Site Plan 2)borings or endpoints to investigate possiblity of fill pipe impact to subsurface. 1/7/04-Vought-Spill transferred from Vought to Austin. 01/27/04 - Sawyer - Spill transferred from Austin to Sawyer. 11/28/05- DEC Piper sent out another ttf letter in regards to fill and vent line failure to Michele Dekonkoly Thege at 272 6th Ave, NY, NY. Daphne no longer w/ little red school house. 12/28/05- DEC Piper has spoke w/ Steve Russo, rep for Little Red School house. regarding borings. He will look into it. 5/5/06- DEC Piper has left message w/ Steve Russo, rep for Little Red School house. regarding borings,

LITTLE RED SCHOOL HOUSE (Continued) **S105997591**

requesting callback and info. 5/11/06- DEC Piper spoke w. Steve. A visit is scheduled for 5/15 at 3:30pm. 5/15/06- DEC Piper responded to site to determine additional work. The 2 x 2 vault to the manway of an UST contained contaminated soil. Once opened the vault eminated vapors. Trap door was sealed with duct tape to prevent vapors intruding into basement classrooms. There is no such evidence that any soil was removed when the fill line was replaced (manifests, analytical , not mentioned in report. DEC instructed LRSH to remediate top of tank and perform borings along fill line. CSL letter sent. 6/6/06- DEC Piper left maessage for John at langan requesting callback. Returning his call. 6/30/06- DEC Piper met w/ John Garvis of Langan and Hydrotech technicians. Contaminated Soil was excavated around manway with a shop vac approx, five gallons. Soil was clean under surface oil staining. Top of tank exposed w/ no indication of overfill to subsurface. Some concrete existed. Hydro tech to epoxy seal manway (2 coats) and concrete around manway. Fill and vent were replaced. No oil staining observed on old fill line entering basement. Closed. See e-docs if warranted.

Remarks: TANK TO BE INSPECTED AND RETESTED.

Material:

Site ID:	147642
Operable Unit ID:	862512
Operable Unit:	01
Material ID:	516371
Material Code:	0001
Material Name:	#2 Fuel Oil
Case No.:	Not reported
Material FA:	Petroleum
Quantity:	0
Units:	Gallons
Recovered:	No
Resource Affected:	Not reported
Oxygenate:	False

Tank Test:

Site ID:	147642
Spill Tank Test:	1527824
Tank Number:	1
Tank Size:	2000
Test Method:	03
Leak Rate:	0
Gross Fail:	F
Modified By:	Spills
Last Modified:	10/1/2004
Test Method:	Horner EZ Check I or II

414
ENE
1/4-1/2
0.466 mi.
2462 ft.

51 EAST 7TH ST
NEW YORK, NY

LTANKS S104620879
HIST LTANKS N/A

Relative:
Lower

Actual:
32 ft.

LTANKS:

Site ID:	77298
Spill No:	9913513
Spill Date:	2/29/2000
Spill Cause:	Tank Overfill
Spill Source:	Private Dwelling
Spill Class:	Possible release with minimal potential for fire or hazard or Known release with no damage. DEC Response. Willing Responsible Party. Corrective action taken.
Spill Closed Dt:	2/29/2000
Facility Addr2:	Not reported
Cleanup Ceased:	Not reported
Cleanup Meets Standard:	False
SWIS:	3101
Investigator:	JMROMMEL
Referred To:	Not reported
Reported to Dept:	2/29/2000
CID:	281
Water Affected:	Not reported
Spill Notifier:	Affected Persons
Last Inspection:	Not reported
Recommended Penalty:	Penalty Not Recommended
UST Involvement:	False
Remediation Phase:	0
Date Entered In Computer:	2/29/2000
Spill Record Last Update:	2/29/2000
Spiller Name:	Not reported
Spiller Company:	MYSTIC OIL
Spiller Address:	19-01 STEINWAY ST
Spiller City,St,Zip:	ASTORIA, NY -
Spiller County:	001
Spiller Contact:	DEBORAH GAVITO
Spiller Phone:	(212) 982-6364
Spiller Extention:	Not reported
DEC Region:	2
DER Facility ID:	72152
DEC Memo:	Prior to Sept, 2004 data translation this spill Lead_DEC Field was "ROMMEL" closed cross referenced to 9913497.
Remarks:	CALLER STATES THAT DURING DELIVERY TO BUILDING NEXT TO HERS ABOVE MATERIAL DISCOVERED SPILLED. MATERAIL IS ON SIDEWALK AND BASEMENT OF CALLERS BUILDING. MYSTIC ON SCENE AND CLEANUP IS IN PROGRESS. CALLER STATES ON GOING PROBLEM. CALLER REQUEST CALL BACK FROM DEC REP.

Material:

Site ID:	77298
Operable Unit ID:	1092057
Operable Unit:	01
Material ID:	295356
Material Code:	0001
Material Name:	#2 Fuel Oil
Case No.:	Not reported
Material FA:	Petroleum
Quantity:	0

(Continued) **S104620879**

Units: Gallons
Recovered: No
Resource Affected: Not reported
Oxygenate: False

Tank Test:
Site ID: Not reported
Spill Tank Test: Not reported
Tank Number: Not reported
Tank Size: Not reported
Test Method: Not reported
Leak Rate: Not reported
Gross Fail: Not reported
Modified By: Not reported
Last Modified: Not reported
Test Method: Not reported

HIST LTANKS:
Region of Spill: 2
Spill Number: 9913513
Spill Date: 02/29/2000
Spill Time: 10:00
Spill Cause: Tank Overfill
Resource Affectd: On Land
Water Affected: Not reported
Spill Source: Private Dwelling
Spill Class: Possible release with minimal potential for fire or hazard or Known release with no damage. DEC Response. Willing Responsible Party. Corrective action taken.
Spill Closed Dt: 02/29/00
Cleanup Ceased: / /
Cleanup Meets Standard: False
Investigator: ROMMEL
Caller Name: Not reported
Caller Agency: Not reported
Caller Phone: Not reported
Caller Extension: Not reported
Notifier Name: Not reported
Notifier Agency: Not reported
Notifier Phone: Not reported
Notifier Extension: Not reported
Reported to Department Date: 02/29/00
Reported to Department Time: 12:34
SWIS: 62
Spiller Contact: DEBORAH GAVITO
Spiller Phone: (212) 982-6364
Spiller Extention: Not reported
Spiller Name: MYSTIC OIL
Spiller Address: 19-01 STEINWAY ST
Spiller City,St,Zip: ASTORIA, NY -
Spiller Cleanup Date: / /
Facility Contact: Not reported
Facility Phone: ( ) -
Facility Extention: Not reported
Spill Notifier: Affected Persons

(Continued) **S104620879**

PBS Number: Not reported
Last Inspection: / /
Recommended Penalty: Penalty Not Recommended
Enforcement Date: / /
Investigation Complete: / /
UST Involvement: False
Date Region Sent Summary to Central Office: / /
Corrective Action Plan Submitted: / /
Date Spill Entered In Computer Data File: 02/29/00
Time Spill Entered In Computer Data File: Not reported
Spill Record Last Update: 02/29/00
Is Updated: False

Tank:
PBS Number: Not reported
Tank Number: Not reported
Tank Size: Not reported
Test Method: Not reported
Leak Rate Failed Tank: Not reported
Gross Leak Rate: Not reported

Material:
Material Class Type: Petroleum
Quantity Spilled: 0
Unkonwn Quantity Spilled: True
Units: Gallons
Quantity Recovered: 0
Unkonwn Quantity Recovered: True
Material: #2 FUEL OIL
Class Type: #2 FUEL OIL
Times Material Entry In File: 24464
CAS Number: Not reported
Last Date: 19941207
DEC Remarks: closed cross referenced to 9913497.
Spill Cause: CALLER STATES THAT DURING DELIVERY TO BUILDING NEXT TO HERS ABOVE MATERIAL DISCOVERED SPILLED. MATERAIL IS ON SIDEWALK AND BASEMENT OF CALLERS BUILDING. MYSTIC ON SCENE AND CLEANUP IS IN PROGRESS. CALLER STATES ON GOING PROBLEM. CALLER REQUEST CALL BACK FROM DEC REP.

---

415 South 1/4-1/2 0.467 mi. 2467 ft.

247 GRAND STREET **LTANKS** **S102672475**
247 GRAND STREET **HIST LTANKS** **N/A**
MANHATTAN, NY

Relative: Lower

Actual: 37 ft.

LTANKS:
Site ID: 229684
Spill No: 9400546
Spill Date: 4/13/1994
Spill Cause: Tank Overfill
Spill Source: Tank Truck
Spill Class: Known release with minimal potential for fire or hazard. DEC Response. Willing Responsible Party. Corrective action taken.
Spill Closed Dt: 4/13/1994
Facility Addr2: Not reported
Cleanup Ceased: 4/13/1994
Cleanup Meets Standard: True
SWIS: 3101

247 GRAND STREET (Continued) **S102672475**

Investigator:	SMMARTIN
Referred To:	Not reported
Reported to Dept:	4/13/1994
CID:	Not reported
Water Affected:	Not reported
Spill Notifier:	Responsible Party
Last Inspection:	Not reported
Recommended Penalty:	Penalty Not Recommended
UST Involvement:	False
Remediation Phase:	0
Date Entered In Computer:	4/13/1994
Spill Record Last Update:	9/30/2004
Spiller Name:	Not reported
Spiller Company:	BAERENKLAU
Spiller Address:	Not reported
Spiller City,St,Zip:	ZZ
Spiller County:	001
Spiller Contact:	Not reported
Spiller Phone:	Not reported
Spiller Extention:	Not reported
DEC Region:	2
DER Facility ID:	189338
DEC Memo:	Prior to Sept, 2004 data translation this spill Lead_DEC Field was "MARTINKAT"
Remarks:	BACKPRESSURE CAME OUT FILL ONTO SIDEWALK - CLEAN UP IS DONE.

Material:

Site ID:	229684
Operable Unit ID:	994258
Operable Unit:	01
Material ID:	384338
Material Code:	0001
Material Name:	#2 Fuel Oil
Case No.:	Not reported
Material FA:	Petroleum
Quantity:	-1
Units:	Gallons
Recovered:	No
Resource Affected:	Not reported
Oxygenate:	False

Tank Test:

Site ID:	Not reported
Spill Tank Test:	Not reported
Tank Number:	Not reported
Tank Size:	Not reported
Test Method:	Not reported
Leak Rate:	Not reported
Gross Fail:	Not reported
Modified By:	Not reported
Last Modified:	Not reported
Test Method:	Not reported

HIST LTANKS:

Region of Spill:	2

247 GRAND STREET (Continued) **S102672475**

Spill Number:	9400546
Spill Date:	04/13/1994
Spill Time:	08:30
Spill Cause:	Tank Overfill
Resource Affectd:	On Land
Water Affected:	Not reported
Spill Source:	Tank Truck
Spill Class:	Known release with minimal potential for fire or hazard. DEC Response. Willing Responsible Party. Corrective action taken.
Spill Closed Dt:	04/13/94
Cleanup Ceased:	04/13/94
Cleanup Meets Standard:	True
Investigator:	MARTINKAT
Caller Name:	Not reported
Caller Agency:	Not reported
Caller Phone:	Not reported
Caller Extension:	Not reported
Notifier Name:	Not reported
Notifier Agency:	Not reported
Notifier Phone:	Not reported
Notifier Extension:	Not reported
Reported to Department Date:	04/13/94
Reported to Department Time:	09:33
SWIS:	62
Spiller Contact:	Not reported
Spiller Phone:	Not reported
Spiller Extention:	Not reported
Spiller Name:	BAERENKLAU
Spiller Address:	Not reported
Spiller City,St,Zip:	Not reported
Spiller Cleanup Date:	/ /
Facility Contact:	Not reported
Facility Phone:	Not reported
Facility Extention:	Not reported
Spill Notifier:	Responsible Party
PBS Number:	Not reported
Last Inspection:	/ /
Recommended Penalty:	Penalty Not Recommended
Enforcement Date:	/ /
Investigation Complete:	/ /
UST Involvement:	False
Date Region Sent Summary to Central Office:	/ /
Corrective Action Plan Submitted:	/ /
Date Spill Entered In Computer Data File:	04/13/94
Time Spill Entered In Computer Data File:	Not reported
Spill Record Last Update:	/ /
Is Updated:	False

Tank:

PBS Number:	Not reported
Tank Number:	Not reported
Tank Size:	Not reported
Test Method:	Not reported
Leak Rate Failed Tank:	Not reported
Gross Leak Rate:	Not reported

Material:

247 GRAND STREET (Continued) **S102672475**

Material Class Type:	Petroleum
Quantity Spilled:	-1
Unkonwn Quantity Spilled:	False
Units:	Gallons
Quantity Recovered:	0
Unkonwn Quantity Recovered:	False
Material:	#2 FUEL OIL
Class Type:	#2 FUEL OIL
Times Material Entry In File:	24464
CAS Number:	Not reported
Last Date:	19941207
DEC Remarks:	Not reported
Spill Cause:	BACKPRESSURE CAME OUT FILL ONTO SIDEWALK - CLEAN UP IS DONE.

CD416 **PROSPERITY SERVICE CORP** **LTANKS** **S103238870**
SSE **104 FORSYTHE ST** **HIST LTANKS** **N/A**
1/4-1/2 **MANHATTAN, NY**
0.469 mi.
2475 ft. **Site 3 of 3 in cluster CD**

Relative:
Lower

Actual:
39 ft.

LTANKS:

Site ID:	81381
Spill No:	9803016
Spill Date:	6/3/1998
Spill Cause:	Tank Failure
Spill Source:	Institutional, Educational, Gov., Other
Spill Class:	Known release with minimal potential for fire or hazard. DEC Response. Willing Responsible Party. Corrective action taken.
Spill Closed Dt:	3/3/2003
Facility Addr2:	Not reported
Cleanup Ceased:	Not reported
Cleanup Meets Standard:	False
SWIS:	3101
Investigator:	TOMASELLO
Referred To:	Not reported
Reported to Dept:	6/8/1998
CID:	369
Water Affected:	Not reported
Spill Notifier:	Other
Last Inspection:	Not reported
Recommended Penalty:	Penalty Not Recommended
UST Involvement:	False
Remediation Phase:	0
Date Entered In Computer:	6/8/1998
Spill Record Last Update:	3/3/2003
Spiller Name:	AUDREY MAR
Spiller Company:	PROSPERITY SERVICE CORP
Spiller Address:	104 FORSYTH ST
Spiller City,St,Zip:	MANHATTAN, ZZ
Spiller County:	001
Spiller Contact:	AUDREY MAR
Spiller Phone:	(212) 966-5852
Spiller Extention:	Not reported
DEC Region:	2
DER Facility ID:	75304
DEC Memo:	Not reported
Remarks:	tank failure

PROSPERITY SERVICE CORP (Continued) **S103238870**

Material:

Site ID:	81381
Operable Unit ID:	1063675
Operable Unit:	01
Material ID:	321336
Material Code:	0001
Material Name:	#2 Fuel Oil
Case No.:	Not reported
Material FA:	Petroleum
Quantity:	0
Units:	Gallons
Recovered:	No
Resource Affected:	Not reported
Oxygenate:	False

Tank Test:

Site ID:	Not reported
Spill Tank Test:	Not reported
Tank Number:	Not reported
Tank Size:	Not reported
Test Method:	Not reported
Leak Rate:	Not reported
Gross Fail:	Not reported
Modified By:	Not reported
Last Modified:	Not reported
Test Method:	Not reported

HIST LTANKS:

Region of Spill:	2
Spill Number:	9803016
Spill Date:	06/03/1998
Spill Time:	12:00
Spill Cause:	Tank Failure
Resource Affectd:	On Land
Water Affected:	Not reported
Spill Source:	Other Non Commercial/Industrial
Spill Class:	Known release with minimal potential for fire or hazard. DEC Response. Willing Responsible Party. Corrective action taken.
Spill Closed Dt:	/ /
Cleanup Ceased:	/ /
Cleanup Meets Standard:	False
Investigator:	TOMASELLO
Caller Name:	Not reported
Caller Agency:	Not reported
Caller Phone:	Not reported
Caller Extension:	Not reported
Notifier Name:	Not reported
Notifier Agency:	Not reported
Notifier Phone:	Not reported
Notifier Extension:	Not reported
Reported to Department Date:	06/08/98
Reported to Department Time:	10:53
SWIS:	62
Spiller Contact:	AUDREY MAR
Spiller Phone:	(212) 966-5852

PROSPERITY SERVICE CORP (Continued) **S103238870**

Spiller Extention: Not reported
Spiller Name: PROSPERITY SERVICE CORP
Spiller Address: 104 FORSYTHE ST
Spiller City,St,Zip: MANHATTAN
Spiller Cleanup Date: / /
Facility Contact: AUDREY MAR
Facility Phone: (212) 966-5852
Facility Extention: Not reported
Spill Notifier: Other
PBS Number: Not reported
Last Inspection: / /
Recommended Penalty: Penalty Not Recommended
Enforcement Date: / /
Investigation Complete: / /
UST Involvement: False
Date Region Sent Summary to Central Office: / /
Corrective Action Plan Submitted: / /
Date Spill Entered In Computer Data File: 06/08/98
Time Spill Entered In Computer Data File: Not reported
Spill Record Last Update: 06/08/98
Is Updated: False

Tank:
PBS Number: Not reported
Tank Number: Not reported
Tank Size: Not reported
Test Method: Not reported
Leak Rate Failed Tank: Not reported
Gross Leak Rate: Not reported

Material:
Material Class Type: Petroleum
Quantity Spilled: 0
Unkonwn Quantity Spilled: False
Units: Gallons
Quantity Recovered: 0
Unkonwn Quantity Recovered: False
Material: #2 FUEL OIL
Class Type: #2 FUEL OIL
Times Material Entry In File: 24464
CAS Number: Not reported
Last Date: 19941207
DEC Remarks: Not reported
Spill Cause: tank failure

---

417 SE 1/4-1/2 0.474 mi. 2503 ft.

APARTMENT BLDG
115 ALLEN ST
MANHATTAN, NY

LTANKS **S104621404**
HIST LTANKS **N/A**
NY Spills

Relative: Lower

Actual: 38 ft.

LTANKS:
Site ID: 235727
Spill No: 0000495
Spill Date: 4/12/2000
Spill Cause: Tank Failure
Spill Source: Commercial/Industrial
Spill Class: Known release that creates potential for fire or hazard. DEC Response.

APARTMENT BLDG (Continued) **S104621404**

	Willing Responsible Party. Corrective action taken.
Spill Closed Dt:	7/14/2003
Facility Addr2:	Not reported
Cleanup Ceased:	Not reported
Cleanup Meets Standard:	False
SWIS:	3101
Investigator:	SMSANGES
Referred To:	Not reported
Reported to Dept:	4/12/2000
CID:	365
Water Affected:	Not reported
Spill Notifier:	Other
Last Inspection:	Not reported
Recommended Penalty:	Penalty Not Recommended
UST Involvement:	False
Remediation Phase:	0
Date Entered In Computer:	4/12/2000
Spill Record Last Update:	8/29/2003
Spiller Name:	MARY HACK
Spiller Company:	APARTMENT BLDG
Spiller Address:	115 ALLEN ST
Spiller City,St,Zip:	MANHATTAN, NY
Spiller County:	001
Spiller Contact:	MARY HACK
Spiller Phone:	Not reported
Spiller Extention:	Not reported
DEC Region:	2
DER Facility ID:	194171
DEC Memo:	Prior to Sept, 2004 data translation this spill Lead_DEC Field was "SANGESLAND" 7/9/2003 Sangesland spoke with Mark Robbins concerning this site. He wanted to know what DEC would require to close out the spill. Sangesland asked for documentation that spill was properly cleaned. 7/14/2003 William Schachter, Pres of Jackmar Realty sent in copies of receipts from Ace Atlas from 4/12/2000. These receipts show that the site was cleaned on 4/12/2000 on the day the spill occurred. Since this was submitted, no additional work will be required. Spill Closed 7/29/2003 Letter from Petroleum Tank Cleaners says that they responded to the site on 12 April, 2000. Emptied a 275 gal tank and cleaned the surrounding area. Material was placed in 3 drums and disposed of. Mark Salamack PTC
Remarks:	leaking tank contained in the basement - tank is 175 gallon - they will pump out the rest of the oil & absorbant for whats on the floor

Material:

Site ID:	235727
Operable Unit ID:	822222
Operable Unit:	01
Material ID:	288740
Material Code:	0001
Material Name:	#2 Fuel Oil
Case No.:	Not reported
Material FA:	Petroleum
Quantity:	40
Units:	Gallons
Recovered:	No
Resource Affected:	Not reported
Oxygenate:	False

APARTMENT BLDG (Continued) **S104621404**

Tank Test:

Site ID:	Not reported
Spill Tank Test:	Not reported
Tank Number:	Not reported
Tank Size:	Not reported
Test Method:	Not reported
Leak Rate:	Not reported
Gross Fail:	Not reported
Modified By:	Not reported
Last Modified:	Not reported
Test Method:	Not reported

HIST LTANKS:

Region of Spill:	2
Spill Number:	0000495
Spill Date:	04/12/2000
Spill Time:	15:50
Spill Cause:	Tank Failure
Resource Affectd:	On Land
Water Affected:	Not reported
Spill Source:	Other Commercial/Industrial
Spill Class:	Known release that creates potential for fire or hazard. DEC Response. Willing Responsible Party. Corrective action taken.
Spill Closed Dt:	/ /
Cleanup Ceased:	/ /
Cleanup Meets Standard:	False
Investigator:	Not reported
Caller Name:	Not reported
Caller Agency:	Not reported
Caller Phone:	Not reported
Caller Extension:	Not reported
Notifier Name:	Not reported
Notifier Agency:	Not reported
Notifier Phone:	Not reported
Notifier Extension:	Not reported
Reported to Department Date:	04/12/00
Reported to Department Time:	16:23
SWIS:	62
Spiller Contact:	MARY HACK
Spiller Phone:	( ) -
Spiller Extention:	Not reported
Spiller Name:	APARTMENT BLDG
Spiller Address:	115 ALLEN ST
Spiller City,St,Zip:	MANHATTAN, NY
Spiller Cleanup Date:	/ /
Facility Contact:	MARY HACK
Facility Phone:	( ) -
Facility Extention:	Not reported
Spill Notifier:	Other
PBS Number:	Not reported
Last Inspection:	/ /
Recommended Penalty:	Penalty Not Recommended
Enforcement Date:	/ /
Investigation Complete:	/ /
UST Involvement:	False

APARTMENT BLDG (Continued) **S104621404**

Date Region Sent Summary to Central Office: / /
Corrective Action Plan Submitted: / /
Date Spill Entered In Computer Data File: 04/12/00
Time Spill Entered In Computer Data File: Not reported
Spill Record Last Update: 07/25/00
Is Updated: False

Tank:
PBS Number: Not reported
Tank Number: Not reported
Tank Size: Not reported
Test Method: Not reported
Leak Rate Failed Tank: Not reported
Gross Leak Rate: Not reported

Material:
Material Class Type: Petroleum
Quantity Spilled: 40
Unkonwn Quantity Spilled: False
Units: Gallons
Quantity Recovered: 0
Unkonwn Quantity Recovered: False
Material: #2 FUEL OIL
Class Type: #2 FUEL OIL
Times Material Entry In File: 24464
CAS Number: Not reported
Last Date: 19941207
DEC Remarks: Not reported
Spill Cause: leaking tank contained in the basement - tank is 175 gallon - they will pump out the rest of the oil absorbant for whats on the floor

NY Spills:
Site ID: 235728
Facility Addr2: Not reported
Facility ID: 9913178
Spill Number: 9913178
Facility Type: ER
SWIS: 3101
Investigator: MCTIBBE
Referred To: Not reported
Spill Date: 2/20/2000
Reported to Dept: 2/20/2000
CID: 382
Spill Cause: Equipment Failure
Water Affected: Not reported
Spill Source: Private Dwelling
Spill Notifier: Other
Cleanup Ceased: Not reported
Cleanup Meets Std: False
Last Inspection: Not reported
Recommended Penalty: Penalty Not Recommended
UST Trust: False
Spill Class: Known release with minimal potential for fire or hazard. DEC Response. Willing Responsible Party. Corrective action taken.
Spill Closed Dt: 4/6/2000
Remediation Phase: 0
Date Entered In Computer: 2/20/2000

APARTMENT BLDG (Continued) **S104621404**

Spill Record Last Update:	4/6/2000
Spiller Name:	UNKNOWN
Spiller Company:	Not reported
Spiller Address:	1115 ALLEN ST
Spiller City,St,Zip:	MANHATTAN, NY
Spiller Company:	001
Contact Name:	UNKNOWN
Contact Phone:	Not reported
DEC Region:	2
DER Facility ID:	194171
DEC Memo:	Prior to Sept, 2004 data translation this spill Lead_DEC Field was "TIBBE" CLEANED BY RP.
Remarks:	whistle on vent was not working and oil spilled onto sidewalk. clean up crews are on scene to clean up.

Material:

Site ID:	235728
Operable Unit ID:	1091891
Operable Unit:	01
Material ID:	295037
Material Code:	0001
Material Name:	#2 Fuel Oil
Case No.:	Not reported
Material FA:	Petroleum
Quantity:	5
Units:	Gallons
Recovered:	5
Resource Affected:	Not reported
Oxygenate:	False

Tank Test:

Site ID:	Not reported
Spill Tank Test:	Not reported
Tank Number:	Not reported
Tank Size:	Not reported
Test Method:	Not reported
Leak Rate:	Not reported
Gross Fail:	Not reported
Modified By:	Not reported
Last Modified:	Not reported
Test Method:	Not reported

418
NE
1/4-1/2
0.474 mi.
2505 ft.

24 ST MARKS PLACE **LTANKS** **S104877385**
24 ST MARKS PLACE **HIST LTANKS** **N/A**
MANHATTAN, NY

Relative:
Lower

Actual:
36 ft.

LTANKS:

Site ID:	143501
Spill No:	0010130
Spill Date:	12/8/2000
Spill Cause:	Tank Overfill
Spill Source:	Commercial/Industrial
Spill Class:	Known release with minimal potential for fire or hazard. DEC Response. Willing Responsible Party. Corrective action taken.
Spill Closed Dt:	6/13/2003

24 ST MARKS PLACE (Continued) **S104877385**

Facility Addr2:	Not reported
Cleanup Ceased:	Not reported
Cleanup Meets Standard:	False
SWIS:	3101
Investigator:	MXTIPPLE
Referred To:	Not reported
Reported to Dept:	12/8/2000
CID:	389
Water Affected:	Not reported
Spill Notifier:	Responsible Party
Last Inspection:	Not reported
Recommended Penalty:	Penalty Not Recommended
UST Involvement:	False
Remediation Phase:	0
Date Entered In Computer:	12/8/2000
Spill Record Last Update:	6/13/2003
Spiller Name:	CALLER
Spiller Company:	CASTLE OIL
Spiller Address:	290 LOCUST AVE
Spiller City,St,Zip:	BRONX, NY 10454-
Spiller County:	001
Spiller Contact:	JIM CAREY
Spiller Phone:	(718) 579-3414
Spiller Extention:	Not reported
DEC Region:	2
DER Facility ID:	122386
DEC Memo:	Prior to Sept, 2004 data translation this spill Lead_DEC Field was "TIPPLE" E2MIS NOTES: 12/8/00 11:10: APPROX. 1 GALLON UNKNOWN OIL ON APPROX. 150 GALLONS OF WATER. SPILL APPEARS TO BE CONTAINED. 1 LIQUID SAMPLE TAKEN. LAB RESULT RECEIVED 12/8/00 - 2345 HOURS: <1.00 PPM 12/13/00 - 1430 HOURS: CLEANUP COMPLETED BY DOUBLE WASHING THE STRUCTURE WITH SLIX. LIQUIDS WERE REMOVED BY TANKER, AND SOLIDS WERE REMOVED BY VACTOR. NO LEAKING COMPANY EQUIPMENT. INCIDENT IS CLOSED.
Remarks:	caller reporting a spill of material from a tank overfill clean up in the process and no callback necessary

Material:

Site ID:	143501
Operable Unit ID:	831095
Operable Unit:	01
Material ID:	544047
Material Code:	0001
Material Name:	#2 Fuel Oil
Case No.:	Not reported
Material FA:	Petroleum
Quantity:	30
Units:	Gallons
Recovered:	30
Resource Affected:	Not reported
Oxygenate:	False

Tank Test:

Site ID:	Not reported
Spill Tank Test:	Not reported
Tank Number:	Not reported
Tank Size:	Not reported

24 ST MARKS PLACE (Continued) **S104877385**

Test Method: Not reported
Leak Rate: Not reported
Gross Fail: Not reported
Modified By: Not reported
Last Modified: Not reported
Test Method: Not reported

HIST LTANKS:
Region of Spill: 2
Spill Number: 0010130
Spill Date: 12/08/2000
Spill Time: 11:00
Spill Cause: Tank Overfill
Resource Affectd: On Land
Water Affected: Not reported
Spill Source: Other Commercial/Industrial
Spill Class: Known release with minimal potential for fire or hazard. DEC Response. Willing Responsible Party. Corrective action taken.
Spill Closed Dt: / /
Cleanup Ceased: / /
Cleanup Meets Standard: False
Investigator: TIPPLE
Caller Name: Not reported
Caller Agency: Not reported
Caller Phone: Not reported
Caller Extension: Not reported
Notifier Name: Not reported
Notifier Agency: Not reported
Notifier Phone: Not reported
Notifier Extension: Not reported
Reported to Department Date: 12/08/00
Reported to Department Time: 12:32
SWIS: 62
Spiller Contact: JIM CAREY
Spiller Phone: (718) 579-3414
Spiller Extention: Not reported
Spiller Name: CASTLE OIL
Spiller Address: 290 LOCUST AVE
Spiller City,St,Zip: BRONX, NY 10454-
Spiller Cleanup Date: / /
Facility Contact: CALLER
Facility Phone: ( ) -
Facility Extention: Not reported
Spill Notifier: Responsible Party
PBS Number: Not reported
Last Inspection: / /
Recommended Penalty: Penalty Not Recommended
Enforcement Date: / /
Investigation Complete: / /
UST Involvement: False
Date Region Sent Summary to Central Office: / /
Corrective Action Plan Submitted: / /
Date Spill Entered In Computer Data File: 12/08/00
Time Spill Entered In Computer Data File: Not reported
Spill Record Last Update: 01/02/02
Is Updated: True

24 ST MARKS PLACE (Continued) **S104877385**

Tank:
- PBS Number: Not reported
- Tank Number: Not reported
- Tank Size: Not reported
- Test Method: Not reported
- Leak Rate Failed Tank: Not reported
- Gross Leak Rate: Not reported

Material:
- Material Class Type: Petroleum
- Quantity Spilled: 30
- Unkonwn Quantity Spilled: False
- Units: Gallons
- Quantity Recovered: 30
- Unkonwn Quantity Recovered: False
- Material: #2 FUEL OIL
- Class Type: #2 FUEL OIL
- Times Material Entry In File: 24464
- CAS Number: Not reported
- Last Date: 19941207
- DEC Remarks: E2MIS NOTES: 12/8/00 11:10: APPROX. 1 GALLON UNKNOWN OIL ON APPROX. 150 GALLONS OF WATER. SPILL APPEARS TO BE CONTAINED. 1 LIQUID SAMPLE TAKEN. LAB RESULT RECEIVED 12/8/00 - 2345 HOURS: <1.00 PPM 12/13/00 - 1430 HOURS: CLEANUP COMPLETED BY DOUBLE WASHING THE STRUCTURE WITH SLIX. LIQUIDS WERE REMOVED BY TANKER, AND SOLIDS WERE REMOVED BY VACTOR. NO LEAKING COMPANY EQUIPMENT. INCIDENT IS CLOSED.
- Spill Cause: caller reporting a spill of material from a tank overfill clean up in the process and no callback necessary

---

419 **LITTLE RED SCHOOL HOUSE** **LTANKS** **S105997589**
WNW **40 CHARLTON STREET** **N/A**
1/4-1/2 **MANHATTAN, NY**
0.477 mi.
2518 ft.

Relative:
Lower

Actual:
21 ft.

LTANKS:
- Site ID: 322090
- Spill No: 0209395
- Spill Date: 12/12/2002
- Spill Cause: Tank Test Failure
- Spill Source: Institutional, Educational, Gov., Other
- Spill Class: Known release with minimal potential for fire or hazard. DEC Response. Willing Responsible Party. Corrective action taken.
- Spill Closed Dt: 7/24/2003
- Facility Addr2: Not reported
- Cleanup Ceased: Not reported
- Cleanup Meets Standard: False
- SWIS: 3101
- Investigator: JBVOUGHT
- Referred To: Not reported
- Reported to Dept: 12/12/2002
- CID: 266
- Water Affected: Not reported
- Spill Notifier: Tank Tester
- Last Inspection: Not reported
- Recommended Penalty: Penalty Not Recommended
- UST Involvement: False
- Remediation Phase: 0

LITTLE RED SCHOOL HOUSE (Continued) **S105997589**

Date Entered In Computer:	12/12/2002
Spill Record Last Update:	7/24/2003
Spiller Name:	MICHELLE
Spiller Company:	LITTLE RED SCHOOL HOUSE
Spiller Address:	40 CHARLTON STREET
Spiller City,St,Zip:	NEW YORK, NY 10014-
Spiller County:	001
Spiller Contact:	Not reported
Spiller Phone:	Not reported
Spiller Extention:	Not reported
DEC Region:	2
DER Facility ID:	259469
DEC Memo:	Prior to Sept, 2004 data translation this spill Lead_DEC Field was "VOUGHT" 5/1/2003-Vought-Spoke with William Conroy (631-423-1240) who is consultant for property. NFA request has been prepared for 0209395 and 0209396 and reports will be sent to NYSDEC. Conroy requesting NFA letter sent to him. 7/24/2003-Vought-Received report from Conroy Environmental Consultants. Tank is a 1500-gallon AST in basement encased in concrete vault. Tightness test indicated leak was in a dry portion of the tank. Petroleum Tank Cleaners was hired and pumped fuel from tank, cleaned tank interior, removed and resealed manhole cover, repaired broken vent line and petrometer connection. Tank passed tightness test once repairs were completed (tightness test results sent to NYSDEC). Spill closed by Vought.
Remarks:	TANK IS AN ABOVE GROUND TANK. TO BE EVALUATED AND RETESTED.

Material:

Site ID:	322090
Operable Unit ID:	862511
Operable Unit:	01
Material ID:	516370
Material Code:	0001
Material Name:	#2 Fuel Oil
Case No.:	Not reported
Material FA:	Petroleum
Quantity:	0
Units:	Gallons
Recovered:	No
Resource Affected:	Not reported
Oxygenate:	False

Tank Test:

Site ID:	322090
Spill Tank Test:	1527823
Tank Number:	1
Tank Size:	1500
Test Method:	03
Leak Rate:	0
Gross Fail:	F
Modified By:	Spills
Last Modified:	10/1/2004
Test Method:	Horner EZ Check I or II

420 NW 1/4-1/2 0.479 mi. 2529 ft. | **APARTMENT BUILDING**
6 BEDFORD ST
MANHATTAN, NY | **LTANKS** / **HIST LTANKS** | **S102662915** / **N/A**

Relative: Lower

Actual: 19 ft.

LTANKS:

Site ID:	60303
Spill No:	9700593
Spill Date:	4/14/1997
Spill Cause:	Tank Overfill
Spill Source:	Private Dwelling
Spill Class:	Known release with minimal potential for fire or hazard. DEC Response. Willing Responsible Party. Corrective action taken.
Spill Closed Dt:	4/14/1997
Facility Addr2:	Not reported
Cleanup Ceased:	Not reported
Cleanup Meets Standard:	False
SWIS:	3101
Investigator:	SMMARTIN
Referred To:	Not reported
Reported to Dept:	4/14/1997
CID:	365
Water Affected:	Not reported
Spill Notifier:	Responsible Party
Last Inspection:	Not reported
Recommended Penalty:	Penalty Not Recommended
UST Involvement:	False
Remediation Phase:	0
Date Entered In Computer:	4/14/1997
Spill Record Last Update:	4/15/1997
Spiller Name:	ROBERT CABASSA
Spiller Company:	M & B TRUCKING
Spiller Address:	320 COSTER ST
Spiller City,St,Zip:	BRONX, NY 10474-
Spiller County:	001
Spiller Contact:	SUPERINTENDENT - ANTHONY
Spiller Phone:	(212) 989-0821
Spiller Extention:	Not reported
DEC Region:	2
DER Facility ID:	58888
DEC Memo:	Prior to Sept, 2004 data translation this spill Lead_DEC Field was "MARTINKAT"
Remarks:	TANK OVERFILL BY DRIVER ONTO SIDEWALK - USED RAGS & SPEEDIDRY FOR CLEAN UP

Material:

Site ID:	60303
Operable Unit ID:	1043328
Operable Unit:	01
Material ID:	337186
Material Code:	0001
Material Name:	#2 Fuel Oil
Case No.:	Not reported
Material FA:	Petroleum
Quantity:	5
Units:	Gallons
Recovered:	5
Resource Affected:	Not reported

APARTMENT BUILDING (Continued) **S102662915**

Oxygenate: False

Tank Test:
Site ID: Not reported
Spill Tank Test: Not reported
Tank Number: Not reported
Tank Size: Not reported
Test Method: Not reported
Leak Rate: Not reported
Gross Fail: Not reported
Modified By: Not reported
Last Modified: Not reported
Test Method: Not reported

HIST LTANKS:
Region of Spill: 2
Spill Number: 9700593
Spill Date: 04/14/1997
Spill Time: 09:30
Spill Cause: Tank Overfill
Resource Affectd: On Land
Water Affected: Not reported
Spill Source: Private Dwelling
Spill Class: Known release with minimal potential for fire or hazard. DEC Response. Willing Responsible Party. Corrective action taken.
Spill Closed Dt: 04/14/97
Cleanup Ceased: / /
Cleanup Meets Standard: False
Investigator: MARTINKAT
Caller Name: Not reported
Caller Agency: Not reported
Caller Phone: Not reported
Caller Extension: Not reported
Notifier Name: Not reported
Notifier Agency: Not reported
Notifier Phone: Not reported
Notifier Extension: Not reported
Reported to Department Date: 04/14/97
Reported to Department Time: 09:53
SWIS: 62
Spiller Contact: SUPERINTENDENT - ANTHONY
Spiller Phone: (212) 989-0821
Spiller Extention: Not reported
Spiller Name: M & B TRUCKING
Spiller Address: 320 COSTER ST
Spiller City,St,Zip: BRONX, NY 10474-
Spiller Cleanup Date: / /
Facility Contact: ROBERT CABASSA
Facility Phone: (718) 328-3275
Facility Extention: Not reported
Spill Notifier: Responsible Party
PBS Number: Not reported
Last Inspection: / /
Recommended Penalty: Penalty Not Recommended
Enforcement Date: / /

APARTMENT BUILDING (Continued) **S102662915**

Investigation Complete: / /
UST Involvement: False
Date Region Sent Summary to Central Office: / /
Corrective Action Plan Submitted: / /
Date Spill Entered In Computer Data File: 04/14/97
Time Spill Entered In Computer Data File: Not reported
Spill Record Last Update: 04/15/97
Is Updated: False

Tank:
PBS Number: Not reported
Tank Number: Not reported
Tank Size: Not reported
Test Method: Not reported
Leak Rate Failed Tank: Not reported
Gross Leak Rate: Not reported

Material:
Material Class Type: Petroleum
Quantity Spilled: 5
Unkonwn Quantity Spilled: False
Units: Gallons
Quantity Recovered: 5
Unkonwn Quantity Recovered: False
Material: #2 FUEL OIL
Class Type: #2 FUEL OIL
Times Material Entry In File: 24464
CAS Number: Not reported
Last Date: 19941207
DEC Remarks: Not reported
Spill Cause: TANK OVERFILL BY DRIVER ONTO SIDEWALK - USED RAGS SPEEDIDRY FOR CLEAN UP

421
ENE
1/4-1/2
0.483 mi.
2552 ft.

61 EAST 7TH ST
61 EAST 7TH ST
MANHATTEN, NY

LTANKS **S104503153**
NY Spills **N/A**
NY Hist Spills

Relative:
Lower

Actual:
31 ft.

LTANKS:
Site ID: 342871
Spill No: 0500005
Spill Date: 4/1/2005
Spill Cause: Tank Overfill
Spill Source: Institutional, Educational, Gov., Other
Spill Class: Known release with minimal potential for fire or hazard. DEC Response. Willing Responsible Party. Corrective action taken.
Spill Closed Dt: 1/9/2006
Facility Addr2: Not reported
Cleanup Ceased: Not reported
Cleanup Meets Standard: False
SWIS: 3101
Investigator: rvketani
Referred To: Not reported
Reported to Dept: 4/1/2005
CID: 444
Water Affected: Not reported
Spill Notifier: Other
Last Inspection: Not reported

61 EAST 7TH ST (Continued) **S104503153**

Recommended Penalty:	Penalty Not Recommended
UST Involvement:	False
Remediation Phase:	0
Date Entered In Computer:	4/1/2005
Spill Record Last Update:	1/9/2006
Spiller Name:	MIKE
Spiller Company:	BRIDGE TRANSPORTATION
Spiller Address:	Not reported
Spiller City,St,Zip:	ZZ
Spiller County:	001
Spiller Contact:	MIKE
Spiller Phone:	(718) 369-6016
Spiller Extention:	Not reported
DEC Region:	2
DER Facility ID:	289236
DEC Memo:	4/4/05 Sawyer noted on fax report that PTC responded, 2 bags of speedy dry, 1 gallon///Tipple updating database//// Tipple called property owner Mike at 908-355-9270, his supers are currently on vacation, he has had no complaints of odors, the Supers will contact DEC once they return from vacation.... 10/27/05 - Raphael Ketani. I wanted to close out the case, but there were no notes indicating that the spill had been cleaned up - despite 1 gal. being listed above. I called up Diana Parker at PTC ((718) 624-4842) and she told me that the total cost of the spill cleanup was $15,000. She said oil spilled onto the floor of the building and 30 drums of material were taken away. She said Bridge Transportation did the removal of the drummed material and PTC did the cleanup and took end point samples. I asked Ms. Parker for the documents verifying the cleanup. She said she would FAX them to me by next week. 1/5/06 - Raphael Ketani. I called up Ms. Parker again and told her to send me the cleanup documentation as I had previously requested. She said she would FAX it. I received the FAXed documentation regarding soil removal and site cleanup. Based upon the documentation, I am closing the case.
Remarks:	TANK OVERFILL CAUSED BY BRIDGE TRANSPORTATION

Material:

Site ID:	342871
Operable Unit ID:	1101563
Operable Unit:	01
Material ID:	581766
Material Code:	0001
Material Name:	#2 Fuel Oil
Case No.:	Not reported
Material FA:	Petroleum
Quantity:	Not reported
Units:	Gallons
Recovered:	No
Resource Affected:	Not reported
Oxygenate:	False

Tank Test:

Site ID:	Not reported
Spill Tank Test:	Not reported
Tank Number:	Not reported
Tank Size:	Not reported
Test Method:	Not reported

61 EAST 7TH ST (Continued) **S104503153**

Leak Rate: Not reported
Gross Fail: Not reported
Modified By: Not reported
Last Modified: Not reported
Test Method: Not reported

NY Spills:
Site ID: 119812
Facility Addr2: Not reported
Facility ID: 9701858
Spill Number: 9701858
Facility Type: ER
SWIS: 3101
Investigator: TOMASELLO
Referred To: Not reported
Spill Date: 5/13/1997
Reported to Dept: 5/13/1997
CID: 297
Spill Cause: Equipment Failure
Water Affected: Not reported
Spill Source: Commercial/Industrial
Spill Notifier: Responsible Party
Cleanup Ceased: Not reported
Cleanup Meets Std: False
Last Inspection: Not reported
Recommended Penalty: Penalty Not Recommended
UST Trust: False
Spill Class: Known release with minimal potential for fire or hazard. DEC Response. Willing Responsible Party. Corrective action taken.
Spill Closed Dt: 2/25/2003
Remediation Phase: 0
Date Entered In Computer: 5/13/1997
Spill Record Last Update: 2/25/2003
Spiller Name: MIKE HELFONT
Spiller Company: MYSTIC TRANSPORTATION
Spiller Address: 1901 STEINWAY ST
Spiller City,St,Zip: ASTORIA, NY 11105-
Spiller Company: 001
Contact Name: MIKE HELFONT
Contact Phone: (718) 932-9075
DEC Region: 2
DER Facility ID: 104062
DEC Memo: Not reported
Remarks: DRIVER WAS DELIVERING OIL TO THE ABOVE APARTMENT BUILDING AND THE NOZZLE CAME LOOSE FROM THE FILL PIPE AND SPILLED ONTO THE GROUND - THEY ARE CLEANING THE SPILL NOW

Material:
Site ID: 119812
Operable Unit ID: 1044461
Operable Unit: 01
Material ID: 334796
Material Code: 0002
Material Name: #4 Fuel Oil
Case No.: Not reported
Material FA: Petroleum

61 EAST 7TH ST (Continued) **S104503153**

Quantity:	5
Units:	Gallons
Recovered:	No
Resource Affected:	Not reported
Oxygenate:	False

Tank Test:

Site ID:	Not reported
Spill Tank Test:	Not reported
Tank Number:	Not reported
Tank Size:	Not reported
Test Method:	Not reported
Leak Rate:	Not reported
Gross Fail:	Not reported
Modified By:	Not reported
Last Modified:	Not reported
Test Method:	Not reported

NY Hist Spills:

Region of Spill:	2
Spill Number:	9701858
Investigator:	TOMASELLO
Caller Name:	Not reported
Caller Agency:	Not reported
Caller Phone:	Not reported
Notifier Name:	Not reported
Notifier Agency:	Not reported
Notifier Phone:	Not reported
Spill Date/Time:	05/13/1997 07:50
Reported to Dept Date/Time:	05/13/97 07:51
SWIS:	62
Spiller Name:	MYSTIC TRANSPORTATION
Spiller Contact:	MIKE HELFONT
Spiller Phone:	(718) 932-9075
Spiller Contact:	MIKE HELFONT
Spiller Phone:	(718) 932-9075
Spiller Address:	1901 STEINWAY ST
Spiller City,St,Zip:	ASTORIA, NY 11105-
Spill Cause:	Equipment Failure
Reported to Dept:	On Land
Water Affected:	Not reported
Spill Source:	01
Spill Notifier:	Responsible Party
PBS Number:	Not reported
Cleanup Ceased:	/ /
Cleanup Meets Std:	False
Last Inspection:	/ /
Recommended Penalty:	Penalty Not Recommended
Spiller Cleanup Dt:	/ /
Enforcement Date:	/ /
Invstgn Complete:	/ /
UST Involvement:	False
Spill Class:	Known release with minimal potential for fire or hazard. DEC Response. Willing Responsible Party. Corrective action taken.
Spill Closed Dt:	/ /

61 EAST 7TH ST (Continued) **S104503153**

Corrective Action Plan Submitted: / /
Date Region Sent Summary to Central Office: / /
Date Spill Entered In Computer Data File: 05/13/97
Date Spill Entered In Computer Data File: Not reported
Update Date: 05/15/97
Is Updated: False

Tank:
PBS Number: Not reported
Tank Number: Not reported
Tank Size: Not reported
Test Method: Not reported
Leak Rate Failed Tank: Not reported
Gross Leak Rate: Not reported

Material:
Material Class Type: Petroleum
Quantity Spilled: 5
Unkonwn Quantity Spilled: False
Units: Gallons
Quantity Recovered: 0
Unkonwn Quantity Recovered: False
Material: #4 FUEL OIL
Class Type: #4 FUEL OIL
Times Material Entry In File: 1751
CAS Number: Not reported
Last Date: 19941205
DEC Remarks: Not reported
Remark: DRIVER WAS DELIVERING OIL TO THE ABOVE APARTMENT BUILDING AND THE NOZZLE CAME LOOSE FROM THE FILL PIPE AND SPILLED ONTO THE GROUND - THEY ARE CLEANING THE SPILL NOW

422
East
1/4-1/2
0.490 mi.
2589 ft.

85-09 1ST AVENUE **LTANKS** **S100145146**
85-09 1ST AVENUE **HIST LTANKS** **N/A**
NEW YORK CITY, NY

Relative:
Lower

Actual:
28 ft.

LTANKS:
Site ID: 170432
Spill No: 8802622
Spill Date: 6/22/1988
Spill Cause: Tank Test Failure
Spill Source: Institutional, Educational, Gov., Other
Spill Class: Known release that creates potential for fire or hazard. DEC Response. Willing Responsible Party. Corrective action taken.
Spill Closed Dt: 9/30/1992
Facility Addr2: Not reported
Cleanup Ceased: 9/30/1992
Cleanup Meets Standard: False
SWIS: 4101
Investigator: BATTISTA
Referred To: Not reported
Reported to Dept: 6/22/1988
CID: Not reported
Water Affected: Not reported
Spill Notifier: Tank Tester
Last Inspection: Not reported
Recommended Penalty: Penalty Not Recommended

85-09 1ST AVENUE (Continued) **S100145146**

UST Involvement:	False
Remediation Phase:	0
Date Entered In Computer:	6/27/1988
Spill Record Last Update:	5/12/1994
Spiller Name:	Not reported
Spiller Company:	Not reported
Spiller Address:	Not reported
Spiller City,St,Zip:	CONT LARRY, OR BOB ABROMA
Spiller County:	001
Spiller Contact:	Not reported
Spiller Phone:	Not reported
Spiller Extention:	Not reported
DEC Region:	2
DER Facility ID:	143404
DEC Memo:	Not reported
Remarks:	COULDN'T STABILIZE IN STAND PIPE.

Material:

Site ID:	170432
Operable Unit ID:	917954
Operable Unit:	01
Material ID:	458190
Material Code:	0001
Material Name:	#2 Fuel Oil
Case No.:	Not reported
Material FA:	Petroleum
Quantity:	-1
Units:	Gallons
Recovered:	No
Resource Affected:	Not reported
Oxygenate:	False

Tank Test:

Site ID:	170432
Spill Tank Test:	1534171
Tank Number:	Not reported
Tank Size:	0
Test Method:	00
Leak Rate:	0
Gross Fail:	Not reported
Modified By:	Spills
Last Modified:	10/1/2004
Test Method:	Unknown

HIST LTANKS:

Region of Spill:	2
Spill Number:	8802622
Spill Date:	06/22/1988
Spill Time:	12:00
Spill Cause:	Tank Test Failure
Resource Affectd:	Groundwater
Water Affected:	Not reported
Spill Source:	Other Non Commercial/Industrial
Spill Class:	Known release that creates potential for fire or hazard. DEC Response. Willing Responsible Party. Corrective action taken.

85-09 1ST AVENUE (Continued) **S100145146**

Spill Closed Dt:	09/30/92
Cleanup Ceased:	09/30/92
Cleanup Meets Standard:	False
Investigator:	BATTISTA
Caller Name:	Not reported
Caller Agency:	Not reported
Caller Phone:	Not reported
Caller Extension:	Not reported
Notifier Name:	Not reported
Notifier Agency:	Not reported
Notifier Phone:	Not reported
Notifier Extension:	Not reported
Reported to Department Date:	06/22/88
Reported to Department Time:	15:17
SWIS:	63
Spiller Contact:	Not reported
Spiller Phone:	Not reported
Spiller Extention:	Not reported
Spiller Name:	Not reported
Spiller Address:	Not reported
Spiller City,St,Zip:	CONT LARRY, OR BOB ABROMA
Spiller Cleanup Date:	/ /
Facility Contact:	Not reported
Facility Phone:	(718) 852-6802
Facility Extention:	Not reported
Spill Notifier:	Tank Tester
PBS Number:	Not reported
Last Inspection:	/ /
Recommended Penalty:	Penalty Not Recommended
Enforcement Date:	/ /
Investigation Complete:	/ /
UST Involvement:	False
Date Region Sent Summary to Central Office:	/ /
Corrective Action Plan Submitted:	/ /
Date Spill Entered In Computer Data File:	06/27/88
Time Spill Entered In Computer Data File:	Not reported
Spill Record Last Update:	05/12/94
Is Updated:	False

Tank:

PBS Number:	Not reported
Tank Number:	Not reported
Tank Size:	0
Test Method:	Not reported
Leak Rate Failed Tank:	0.00
Gross Leak Rate:	Not reported

Material:

Material Class Type:	Petroleum
Quantity Spilled:	-1
Unkonwn Quantity Spilled:	False
Units:	Gallons
Quantity Recovered:	0
Unkonwn Quantity Recovered:	False
Material:	#2 FUEL OIL
Class Type:	#2 FUEL OIL
Times Material Entry In File:	24464

85-09 1ST AVENUE (Continued) **S100145146**

CAS Number: Not reported
Last Date: 19941207
DEC Remarks: / / : PUMP OUT TANK, INTERNALLY INSPECT.
Spill Cause: COULDN T STABILIZE IN STAND PIPE.

423
SSW
1/4-1/2
0.494 mi.
2608 ft.

CON EDISON - CANAL ST. WORKS MGP **Manufactured Gas Plants** **1008408208**
CANAL STREET **N/A**
NEW YORK, NY 10013

Relative:
Lower

Actual:
14 ft.

Manufactured Gas Plants:
No additional information available

424
South
1/2-1
0.502 mi.
2650 ft.

CON EDISON - HESTER ST. GAS WORKS MGP **Manufactured Gas Plants** **1008407991**
HESTER STREET **N/A**
NEW YORK, NY 10002

Relative:
Lower

Actual:
37 ft.

Manufactured Gas Plants:
No additional information available

425
SSW
1/2-1
0.784 mi.
4140 ft.

CON EDISON - CROSS/LITTLE WATER STS. MGP **Manufactured Gas Plants** **1008407979**
60 CENTRE ST **N/A**
NEW YORK, NY 10007

Relative:
Lower

Actual:
17 ft.

Manufactured Gas Plants:
No additional information available

426
SSW
1/2-1
0.899 mi.
4748 ft.

CON EDISON - ROOSEVELT ST. STATION MGP **Manufactured Gas Plants** **1008408209**
PEARL ST. BETWEEN PARK ROW AND SOUTH ST. **N/A**
NEW YORK, NY 10007

Relative:
Lower

Actual:
16 ft.

Manufactured Gas Plants:
No additional information available

Count: 20 records. ORPHAN SUMMARY

City	EDR ID	Site Name	Site Address	Zip	Database(s)
NEW YORK	1000111686	CONSOLIDATED EDISON COMPANY OF NEW	MARGINAL & W HOUSTON ST-PIER40	10003	FINDS,RCRA-NLR,MANIFEST
NEW YORK	1000332642	SUN REFINING & MARKETING COMPANY	WEST BROADWAY	10013	FINDS,RCRA-NLR,MANIFEST
NEW YORK	1001961563	MEGA ART	W HOUSTON & WESTSIDE PIER 40	10014	FINDS,MANIFEST,RCRA-NLR
NEW YORK	1001961671	CONSOLIDATED EDISON	EXC-W120TH & BROADWAY		FINDS,RCRA-NLR,MANIFEST
NEW YORK	1006810155	MOBILE 123 LLC	520 BROADWAY 5TH FL	10012	FINDS,RCRA-NLR
NEW YORK	1006817488	NYCTA	2ND AVE / HOUSTON CATHERI	10002	FINDS,RCRA-CESQG,MANIFEST
NEW YORK	1007205441	BELL ATLANTIC-NY	NE COR 61 ST/BROADWAY	00000	RCRA-NLR
QUEENS	1007206418	CONSOLIDATED EDISON	V 6261 - WAVERLY & MERCER		RCRA-NLR,MANIFEST
NEW YORK	1007206475	CONSOLIDATED EDISON CO OF NY INC	MH 419 220TH ST & BROADWAY		RCRA-NLR,MANIFEST
QUEENS	1007206559	CONSOLIDATED EDISON	MH 33422 - LAFAYETTE & WOLTH		RCRA-NLR,MANIFEST
NEW YORK	1007206775	CONSOLIDATED EDISON	V8479-82ND ST & BROADWAY		RCRA-NLR,MANIFEST
NEW YORK	1009238433	CONSOLIDATED EDISON	10819-RONALDS AVE & KINGS HWY	10003	MANIFEST
NEW YORK	1012187136	NYSDOT BIN 2232019	RTE 907L OVER SOUTH ST	10038	RCRA-LQG
NEW YORK	1014398050	CON EDISON	HARRISON ST BTWN RTE 9A &	10013	RCRA-NLR
NEW YORK CITY	S108146270	ROUTE 9A - MANHATTAN	WEST SIDE HIGHWAY	10002	HSWDS
NEW YORK	S109064422	BELL ATLANTIC NY	30TH ST & WESTSIDE HWY SE MANH		MANIFEST
NEW YORK	S109064446	BELL ATLANTIC NY	W 31ST ST & WESTSIDE HWY MANHL		MANIFEST
NEW YORK	S109942993	59TH GENERATION STATION	59TH ST OFF THE WEST SIDE HIGH		SPILLS
NEW YORK	U003241876	SUNOCO STATION (CAVANT)	14TH STREET & WEST SIDE HIGHWA	10014	HIST UST
NEW YORK	U004078196	SUNOCO STATION (CAVANT)	14TH STREET & WEST SIDE HIGHWA	10014	UST NCFM

GOVERNMENT RECORDS SEARCHED / DATA CURRENCY TRACKING

To maintain currency of the following federal and state databases, EDR contacts the appropriate governmental agency on a monthly or quarterly basis, as required.

Number of Days to Update: Provides confirmation that EDR is reporting records that have been updated within 90 days from the date the government agency made the information available to the public.

STANDARD ENVIRONMENTAL RECORDS

Federal NPL site list

NPL: National Priority List

National Priorities List (Superfund). The NPL is a subset of CERCLIS and identifies over 1,200 sites for priority cleanup under the Superfund Program. NPL sites may encompass relatively large areas. As such, EDR provides polygon coverage for over 1,000 NPL site boundaries produced by EPA's Environmental Photographic Interpretation Center (EPIC) and regional EPA offices.

Date of Government Version: 05/08/2012
Date Data Arrived at EDR: 05/10/2012
Date Made Active in Reports: 05/15/2012
Number of Days to Update: 5

Source: EPA
Telephone: N/A
Last EDR Contact: 05/10/2012
Next Scheduled EDR Contact: 07/23/2012
Data Release Frequency: Quarterly

NPL Site Boundaries

Sources:

EPA's Environmental Photographic Interpretation Center (EPIC)
Telephone: 202-564-7333

EPA Region 1
Telephone 617-918-1143

EPA Region 6
Telephone: 214-655-6659

EPA Region 3
Telephone 215-814-5418

EPA Region 7
Telephone: 913-551-7247

EPA Region 4
Telephone 404-562-8033

EPA Region 8
Telephone: 303-312-6774

EPA Region 5
Telephone 312-886-6686

EPA Region 9
Telephone: 415-947-4246

EPA Region 10
Telephone 206-553-8665

Proposed NPL: Proposed National Priority List Sites

A site that has been proposed for listing on the National Priorities List through the issuance of a proposed rule in the Federal Register. EPA then accepts public comments on the site, responds to the comments, and places on the NPL those sites that continue to meet the requirements for listing.

Date of Government Version: 03/30/2012
Date Data Arrived at EDR: 04/05/2012
Date Made Active in Reports: 05/15/2012
Number of Days to Update: 40

Source: EPA
Telephone: N/A
Last EDR Contact: 04/05/2012
Next Scheduled EDR Contact: 07/23/2012
Data Release Frequency: Quarterly

NPL LIENS: Federal Superfund Liens

Federal Superfund Liens. Under the authority granted the USEPA by CERCLA of 1980, the USEPA has the authority to file liens against real property in order to recover remedial action expenditures or when the property owner received notification of potential liability. USEPA compiles a listing of filed notices of Superfund Liens.

Date of Government Version: 10/15/1991
Date Data Arrived at EDR: 02/02/1994
Date Made Active in Reports: 03/30/1994
Number of Days to Update: 56

Source: EPA
Telephone: 202-564-4267
Last EDR Contact: 08/15/2011
Next Scheduled EDR Contact: 11/28/2011
Data Release Frequency: No Update Planned

GOVERNMENT RECORDS SEARCHED / DATA CURRENCY TRACKING

Federal Delisted NPL site list

DELISTED NPL: National Priority List Deletions

The National Oil and Hazardous Substances Pollution Contingency Plan (NCP) establishes the criteria that the EPA uses to delete sites from the NPL. In accordance with 40 CFR 300.425.(e), sites may be deleted from the NPL where no further response is appropriate.

Date of Government Version: 03/30/2012
Date Data Arrived at EDR: 04/05/2012
Date Made Active in Reports: 05/15/2012
Number of Days to Update: 40

Source: EPA
Telephone: N/A
Last EDR Contact: 04/05/2012
Next Scheduled EDR Contact: 07/23/2012
Data Release Frequency: Quarterly

Federal CERCLIS list

CERCLIS: Comprehensive Environmental Response, Compensation, and Liability Information System

CERCLIS contains data on potentially hazardous waste sites that have been reported to the USEPA by states, municipalities, private companies and private persons, pursuant to Section 103 of the Comprehensive Environmental Response, Compensation, and Liability Act (CERCLA). CERCLIS contains sites which are either proposed to or on the National Priorities List (NPL) and sites which are in the screening and assessment phase for possible inclusion on the NPL.

Date of Government Version: 12/27/2011
Date Data Arrived at EDR: 02/27/2012
Date Made Active in Reports: 03/12/2012
Number of Days to Update: 14

Source: EPA
Telephone: 703-412-9810
Last EDR Contact: 05/29/2012
Next Scheduled EDR Contact: 09/10/2012
Data Release Frequency: Quarterly

FEDERAL FACILITY: Federal Facility Site Information listing

A listing of National Priority List (NPL) and Base Realignment and Closure (BRAC) sites found in the Comprehensive Environmental Response, Compensation and Liability Information System (CERCLIS) Database where EPA Federal Facilities Restoration and Reuse Office is involved in cleanup activities.

Date of Government Version: 12/10/2010
Date Data Arrived at EDR: 01/11/2011
Date Made Active in Reports: 02/16/2011
Number of Days to Update: 36

Source: Environmental Protection Agency
Telephone: 703-603-8704
Last EDR Contact: 04/12/2012
Next Scheduled EDR Contact: 07/23/2012
Data Release Frequency: Varies

Federal CERCLIS NFRAP site List

CERCLIS-NFRAP: CERCLIS No Further Remedial Action Planned

Archived sites are sites that have been removed and archived from the inventory of CERCLIS sites. Archived status indicates that, to the best of EPA's knowledge, assessment at a site has been completed and that EPA has determined no further steps will be taken to list this site on the National Priorities List (NPL), unless information indicates this decision was not appropriate or other considerations require a recommendation for listing at a later time. This decision does not necessarily mean that there is no hazard associated with a given site; it only means that, based upon available information, the location is not judged to be a potential NPL site.

Date of Government Version: 12/28/2011
Date Data Arrived at EDR: 02/27/2012
Date Made Active in Reports: 03/12/2012
Number of Days to Update: 14

Source: EPA
Telephone: 703-412-9810
Last EDR Contact: 05/29/2012
Next Scheduled EDR Contact: 09/10/2012
Data Release Frequency: Quarterly

Federal RCRA CORRACTS facilities list

CORRACTS: Corrective Action Report

CORRACTS identifies hazardous waste handlers with RCRA corrective action activity.

Date of Government Version: 08/19/2011
Date Data Arrived at EDR: 08/31/2011
Date Made Active in Reports: 01/10/2012
Number of Days to Update: 132

Source: EPA
Telephone: 800-424-9346
Last EDR Contact: 05/15/2012
Next Scheduled EDR Contact: 08/27/2012
Data Release Frequency: Quarterly

Federal RCRA non-CORRACTS TSD facilities list

RCRA-TSDF: RCRA - Treatment, Storage and Disposal

RCRAInfo is EPA's comprehensive information system, providing access to data supporting the Resource Conservation and Recovery Act (RCRA) of 1976 and the Hazardous and Solid Waste Amendments (HSWA) of 1984. The database includes selective information on sites which generate, transport, store, treat and/or dispose of hazardous waste as defined by the Resource Conservation and Recovery Act (RCRA). Transporters are individuals or entities that move hazardous waste from the generator offsite to a facility that can recycle, treat, store, or dispose of the waste. TSDFs treat, store, or dispose of the waste.

Date of Government Version: 03/15/2012
Date Data Arrived at EDR: 04/04/2012
Date Made Active in Reports: 05/15/2012
Number of Days to Update: 41

Source: Environmental Protection Agency
Telephone: (212) 637-3660
Last EDR Contact: 04/04/2012
Next Scheduled EDR Contact: 07/16/2012
Data Release Frequency: Quarterly

Federal RCRA generators list

RCRA-LQG: RCRA - Large Quantity Generators

RCRAInfo is EPA's comprehensive information system, providing access to data supporting the Resource Conservation and Recovery Act (RCRA) of 1976 and the Hazardous and Solid Waste Amendments (HSWA) of 1984. The database includes selective information on sites which generate, transport, store, treat and/or dispose of hazardous waste as defined by the Resource Conservation and Recovery Act (RCRA). Large quantity generators (LQGs) generate over 1,000 kilograms (kg) of hazardous waste, or over 1 kg of acutely hazardous waste per month.

Date of Government Version: 03/15/2012
Date Data Arrived at EDR: 04/04/2012
Date Made Active in Reports: 05/15/2012
Number of Days to Update: 41

Source: Environmental Protection Agency
Telephone: (212) 637-3660
Last EDR Contact: 04/04/2012
Next Scheduled EDR Contact: 07/16/2012
Data Release Frequency: Quarterly

RCRA-SQG: RCRA - Small Quantity Generators

RCRAInfo is EPA's comprehensive information system, providing access to data supporting the Resource Conservation and Recovery Act (RCRA) of 1976 and the Hazardous and Solid Waste Amendments (HSWA) of 1984. The database includes selective information on sites which generate, transport, store, treat and/or dispose of hazardous waste as defined by the Resource Conservation and Recovery Act (RCRA). Small quantity generators (SQGs) generate between 100 kg and 1,000 kg of hazardous waste per month.

Date of Government Version: 03/15/2012
Date Data Arrived at EDR: 04/04/2012
Date Made Active in Reports: 05/15/2012
Number of Days to Update: 41

Source: Environmental Protection Agency
Telephone: (212) 637-3660
Last EDR Contact: 04/04/2012
Next Scheduled EDR Contact: 07/16/2012
Data Release Frequency: Quarterly

RCRA-CESQG: RCRA - Conditionally Exempt Small Quantity Generators

RCRAInfo is EPA's comprehensive information system, providing access to data supporting the Resource Conservation and Recovery Act (RCRA) of 1976 and the Hazardous and Solid Waste Amendments (HSWA) of 1984. The database includes selective information on sites which generate, transport, store, treat and/or dispose of hazardous waste as defined by the Resource Conservation and Recovery Act (RCRA). Conditionally exempt small quantity generators (CESQGs) generate less than 100 kg of hazardous waste, or less than 1 kg of acutely hazardous waste per month.

Date of Government Version: 03/15/2012
Date Data Arrived at EDR: 04/04/2012
Date Made Active in Reports: 05/15/2012
Number of Days to Update: 41

Source: Environmental Protection Agency
Telephone: (212) 637-3660
Last EDR Contact: 04/04/2012
Next Scheduled EDR Contact: 07/16/2012
Data Release Frequency: Varies

Federal institutional controls / engineering controls registries

US ENG CONTROLS: Engineering Controls Sites List

A listing of sites with engineering controls in place. Engineering controls include various forms of caps, building foundations, liners, and treatment methods to create pathway elimination for regulated substances to enter environmental media or effect human health.

Date of Government Version: 12/30/2011
Date Data Arrived at EDR: 12/30/2011
Date Made Active in Reports: 01/10/2012
Number of Days to Update: 11

Source: Environmental Protection Agency
Telephone: 703-603-0695
Last EDR Contact: 06/11/2012
Next Scheduled EDR Contact: 09/24/2012
Data Release Frequency: Varies

US INST CONTROL: Sites with Institutional Controls

A listing of sites with institutional controls in place. Institutional controls include administrative measures, such as groundwater use restrictions, construction restrictions, property use restrictions, and post remediation care requirements intended to prevent exposure to contaminants remaining on site. Deed restrictions are generally required as part of the institutional controls.

Date of Government Version: 12/30/2011
Date Data Arrived at EDR: 12/30/2011
Date Made Active in Reports: 01/10/2012
Number of Days to Update: 11

Source: Environmental Protection Agency
Telephone: 703-603-0695
Last EDR Contact: 06/11/2012
Next Scheduled EDR Contact: 09/24/2012
Data Release Frequency: Varies

Federal ERNS list

ERNS: Emergency Response Notification System

Emergency Response Notification System. ERNS records and stores information on reported releases of oil and hazardous substances.

Date of Government Version: 04/02/2012
Date Data Arrived at EDR: 04/03/2012
Date Made Active in Reports: 06/14/2012
Number of Days to Update: 72

Source: National Response Center, United States Coast Guard
Telephone: 202-267-2180
Last EDR Contact: 04/03/2012
Next Scheduled EDR Contact: 07/16/2012
Data Release Frequency: Annually

State- and tribal - equivalent CERCLIS

SHWS: Inactive Hazardous Waste Disposal Sites in New York State

Referred to as the State Superfund Program, the Inactive Hazardous Waste Disposal Site Remedial Program is the cleanup program for inactive hazardous waste sites and now includes hazardous substance sites

Date of Government Version: 05/21/2012
Date Data Arrived at EDR: 05/23/2012
Date Made Active in Reports: 06/21/2012
Number of Days to Update: 29

Source: Department of Environmental Conservation
Telephone: 518-402-9622
Last EDR Contact: 05/23/2012
Next Scheduled EDR Contact: 09/03/2012
Data Release Frequency: Annually

VAPOR REOPENED: Vapor Intrustion Legacy Site List

New York is currently re-evaluating previous assumptions and decisions regarding the potential for soil vapor intrusion exposures at sites. As a result, all past, current, and future contaminated sites will be evaluated to determine whether these sites have the potential for exposures related to soil vapor intrusion.

Date of Government Version: 08/01/2011
Date Data Arrived at EDR: 08/26/2011
Date Made Active in Reports: 09/16/2011
Number of Days to Update: 21

Source: Department of Environmenal Conservation
Telephone: 518-402-9814
Last EDR Contact: 05/23/2012
Next Scheduled EDR Contact: 09/03/2012
Data Release Frequency: Varies

State and tribal landfill and/or solid waste disposal site lists

SWF/LF: Facility Register

Solid Waste Facilities/Landfill Sites. SWF/LF type records typically contain an inventory of solid waste disposal facilities or landfills in a particular state. Depending on the state, these may be active or inactive facilities or open dumps that failed to meet RCRA Subtitle D Section 4004 criteria for solid waste landfills or disposal sites.

Date of Government Version: 04/11/2012
Date Data Arrived at EDR: 04/11/2012
Date Made Active in Reports: 05/07/2012
Number of Days to Update: 26

Source: Department of Environmental Conservation
Telephone: 518-457-2051
Last EDR Contact: 04/09/2012
Next Scheduled EDR Contact: 07/23/2012
Data Release Frequency: Semi-Annually

State and tribal leaking storage tank lists

LTANKS: Spills Information Database

Leaking Storage Tank Incident Reports. These records contain an inventory of reported leaking storage tank incidents reported from 4/1/86 through the most recent update. They can be either leaking underground storage tanks or leaking aboveground storage tanks. The causes of the incidents are tank test failures, tank failures or tank overfills.

Date of Government Version: 03/29/2012
Date Data Arrived at EDR: 03/29/2012
Date Made Active in Reports: 05/09/2012
Number of Days to Update: 41

Source: Department of Environmental Conservation
Telephone: 518-402-9549
Last EDR Contact: 05/23/2012
Next Scheduled EDR Contact: 09/03/2012
Data Release Frequency: Varies

HIST LTANKS: Listing of Leaking Storage Tanks

A listing of leaking underground and aboveground storage tanks. The causes of the incidents are tank test failures, tank failures or tank overfills. In 2002, the Department of Environmental Conservation stopped providing updates to its original Spills Information Database. This database includes fields that are no longer available from the NYDEC as of January 1, 2002. Current information may be found in the NY LTANKS database. Department of Environmental Conservation.

Date of Government Version: 01/01/2002
Date Data Arrived at EDR: 07/08/2005
Date Made Active in Reports: 07/14/2005
Number of Days to Update: 6

Source: Department of Environmental Conservation
Telephone: 518-402-9549
Last EDR Contact: 07/07/2005
Next Scheduled EDR Contact: N/A
Data Release Frequency: No Update Planned

INDIAN LUST R4: Leaking Underground Storage Tanks on Indian Land

LUSTs on Indian land in Florida, Mississippi and North Carolina.

Date of Government Version: 12/14/2011
Date Data Arrived at EDR: 12/15/2011
Date Made Active in Reports: 01/10/2012
Number of Days to Update: 26

Source: EPA Region 4
Telephone: 404-562-8677
Last EDR Contact: 04/30/2012
Next Scheduled EDR Contact: 08/13/2012
Data Release Frequency: Semi-Annually

INDIAN LUST R9: Leaking Underground Storage Tanks on Indian Land

LUSTs on Indian land in Arizona, California, New Mexico and Nevada

Date of Government Version: 02/14/2012
Date Data Arrived at EDR: 02/17/2012
Date Made Active in Reports: 05/15/2012
Number of Days to Update: 88

Source: Environmental Protection Agency
Telephone: 415-972-3372
Last EDR Contact: 04/30/2012
Next Scheduled EDR Contact: 08/13/2012
Data Release Frequency: Quarterly

INDIAN LUST R10: Leaking Underground Storage Tanks on Indian Land

LUSTs on Indian land in Alaska, Idaho, Oregon and Washington.

Date of Government Version: 02/01/2012
Date Data Arrived at EDR: 02/02/2012
Date Made Active in Reports: 05/15/2012
Number of Days to Update: 103
Source: EPA Region 10
Telephone: 206-553-2857
Last EDR Contact: 04/30/2012
Next Scheduled EDR Contact: 08/13/2012
Data Release Frequency: Quarterly

INDIAN LUST R1: Leaking Underground Storage Tanks on Indian Land
A listing of leaking underground storage tank locations on Indian Land.

Date of Government Version: 10/01/2011
Date Data Arrived at EDR: 11/01/2011
Date Made Active in Reports: 11/11/2011
Number of Days to Update: 10
Source: EPA Region 1
Telephone: 617-918-1313
Last EDR Contact: 05/01/2012
Next Scheduled EDR Contact: 08/13/2012
Data Release Frequency: Varies

INDIAN LUST R6: Leaking Underground Storage Tanks on Indian Land
LUSTs on Indian land in New Mexico and Oklahoma.

Date of Government Version: 09/12/2011
Date Data Arrived at EDR: 09/13/2011
Date Made Active in Reports: 11/11/2011
Number of Days to Update: 59
Source: EPA Region 6
Telephone: 214-665-6597
Last EDR Contact: 04/23/2012
Next Scheduled EDR Contact: 08/13/2012
Data Release Frequency: Varies

INDIAN LUST R7: Leaking Underground Storage Tanks on Indian Land
LUSTs on Indian land in Iowa, Kansas, and Nebraska

Date of Government Version: 02/07/2012
Date Data Arrived at EDR: 02/17/2012
Date Made Active in Reports: 05/15/2012
Number of Days to Update: 88
Source: EPA Region 7
Telephone: 913-551-7003
Last EDR Contact: 04/30/2012
Next Scheduled EDR Contact: 08/13/2012
Data Release Frequency: Varies

INDIAN LUST R8: Leaking Underground Storage Tanks on Indian Land
LUSTs on Indian land in Colorado, Montana, North Dakota, South Dakota, Utah and Wyoming.

Date of Government Version: 08/18/2011
Date Data Arrived at EDR: 08/19/2011
Date Made Active in Reports: 09/13/2011
Number of Days to Update: 25
Source: EPA Region 8
Telephone: 303-312-6271
Last EDR Contact: 04/30/2012
Next Scheduled EDR Contact: 08/13/2012
Data Release Frequency: Quarterly

State and tribal registered storage tank lists

TANKS: Storage Tank Faciliy Listing
This database contains records of facilities that are or have been regulated under Bulk Storage Program. Tank information for these facilities may not be releasable by the state agency.

Date of Government Version: 05/09/2012
Date Data Arrived at EDR: 05/10/2012
Date Made Active in Reports: 06/14/2012
Number of Days to Update: 35
Source: Department of Environmental Conservation
Telephone: 518-402-9543
Last EDR Contact: 05/10/2012
Next Scheduled EDR Contact: 07/16/2012
Data Release Frequency: Quarterly

UST: Petroleum Bulk Storage (PBS) Database
Facilities that have petroleum storage capacities in excess of 1,100 gallons and less than 400,000 gallons.

Date of Government Version: 05/09/2012
Date Data Arrived at EDR: 05/10/2012
Date Made Active in Reports: 06/14/2012
Number of Days to Update: 35
Source: Department of Environmental Conservation
Telephone: 518-402-9549
Last EDR Contact: 05/10/2012
Next Scheduled EDR Contact: 07/16/2012
Data Release Frequency: No Update Planned

GOVERNMENT RECORDS SEARCHED / DATA CURRENCY TRACKING

CBS UST: Chemical Bulk Storage Database
Facilities that store regulated hazardous substances in underground tanks of any size

Date of Government Version: 01/01/2002
Date Data Arrived at EDR: 02/20/2002
Date Made Active in Reports: 03/22/2002
Number of Days to Update: 30

Source: NYSDEC
Telephone: 518-402-9549
Last EDR Contact: 10/24/2005
Next Scheduled EDR Contact: 01/23/2006
Data Release Frequency: No Update Planned

MOSF UST: Major Oil Storage Facilities Database
Facilities that may be onshore facilities or vessels, with petroleum storage capacities of 400,000 gallons or greater.

Date of Government Version: 01/01/2002
Date Data Arrived at EDR: 02/20/2002
Date Made Active in Reports: 03/22/2002
Number of Days to Update: 30

Source: NYSDEC
Telephone: 518-402-9549
Last EDR Contact: 07/25/2005
Next Scheduled EDR Contact: 10/24/2005
Data Release Frequency: Varies

AST: Petroleum Bulk Storage
Registered Aboveground Storage Tanks.

Date of Government Version: 05/09/2012
Date Data Arrived at EDR: 05/10/2012
Date Made Active in Reports: 06/14/2012
Number of Days to Update: 35

Source: Department of Environmental Conservation
Telephone: 518-402-9549
Last EDR Contact: 05/10/2012
Next Scheduled EDR Contact: 07/16/2012
Data Release Frequency: No Update Planned

CBS AST: Chemical Bulk Storage Database
Facilities that store regulated hazardous substances in aboveground tanks with capacities of 185 gallons or greater, and/or in underground tanks of any size.

Date of Government Version: 01/01/2002
Date Data Arrived at EDR: 02/20/2002
Date Made Active in Reports: 03/22/2002
Number of Days to Update: 30

Source: NYSDEC
Telephone: 518-402-9549
Last EDR Contact: 07/25/2005
Next Scheduled EDR Contact: 10/24/2005
Data Release Frequency: No Update Planned

MOSF AST: Major Oil Storage Facilities Database
Facilities that may be onshore facilities or vessels, with petroleum storage capacities of 400,000 gallons or greater.

Date of Government Version: 01/01/2002
Date Data Arrived at EDR: 02/20/2002
Date Made Active in Reports: 03/22/2002
Number of Days to Update: 30

Source: NYSDEC
Telephone: 518-402-9549
Last EDR Contact: 07/25/2005
Next Scheduled EDR Contact: 10/24/2005
Data Release Frequency: No Update Planned

MOSF: Major Oil Storage Facility Site Listing
These facilities may be onshore facilities or vessels, with petroleum storage capacities of 400,000 gallons or greater.

Date of Government Version: 05/09/2012
Date Data Arrived at EDR: 05/10/2012
Date Made Active in Reports: 06/14/2012
Number of Days to Update: 35

Source: Department of Environmental Conservation
Telephone: 518-402-9549
Last EDR Contact: 05/10/2012
Next Scheduled EDR Contact: 07/16/2012
Data Release Frequency: Quarterly

CBS: Chemical Bulk Storage Site Listing
These facilities store regulated hazardous substances in aboveground tanks with capacities of 185 gallons or greater, and/or in underground tanks of any size

Date of Government Version: 05/09/2012
Date Data Arrived at EDR: 05/10/2012
Date Made Active in Reports: 06/14/2012
Number of Days to Update: 35

Source: Department of Environmental Conservation
Telephone: 518-402-9549
Last EDR Contact: 05/10/2012
Next Scheduled EDR Contact: 07/16/2012
Data Release Frequency: Quarterly

INDIAN UST R6: Underground Storage Tanks on Indian Land

The Indian Underground Storage Tank (UST) database provides information about underground storage tanks on Indian land in EPA Region 6 (Louisiana, Arkansas, Oklahoma, New Mexico, Texas and 65 Tribes).

Date of Government Version: 05/10/2011
Date Data Arrived at EDR: 05/11/2011
Date Made Active in Reports: 06/14/2011
Number of Days to Update: 34

Source: EPA Region 6
Telephone: 214-665-7591
Last EDR Contact: 04/23/2012
Next Scheduled EDR Contact: 08/13/2012
Data Release Frequency: Semi-Annually

INDIAN UST R5: Underground Storage Tanks on Indian Land

The Indian Underground Storage Tank (UST) database provides information about underground storage tanks on Indian land in EPA Region 5 (Michigan, Minnesota and Wisconsin and Tribal Nations).

Date of Government Version: 02/28/2012
Date Data Arrived at EDR: 02/29/2012
Date Made Active in Reports: 05/15/2012
Number of Days to Update: 76

Source: EPA Region 5
Telephone: 312-886-6136
Last EDR Contact: 04/30/2012
Next Scheduled EDR Contact: 08/13/2012
Data Release Frequency: Varies

INDIAN UST R4: Underground Storage Tanks on Indian Land

The Indian Underground Storage Tank (UST) database provides information about underground storage tanks on Indian land in EPA Region 4 (Alabama, Florida, Georgia, Kentucky, Mississippi, North Carolina, South Carolina, Tennessee and Tribal Nations)

Date of Government Version: 12/14/2011
Date Data Arrived at EDR: 12/15/2011
Date Made Active in Reports: 01/10/2012
Number of Days to Update: 26

Source: EPA Region 4
Telephone: 404-562-9424
Last EDR Contact: 04/30/2012
Next Scheduled EDR Contact: 08/13/2012
Data Release Frequency: Semi-Annually

INDIAN UST R9: Underground Storage Tanks on Indian Land

The Indian Underground Storage Tank (UST) database provides information about underground storage tanks on Indian land in EPA Region 9 (Arizona, California, Hawaii, Nevada, the Pacific Islands, and Tribal Nations).

Date of Government Version: 11/28/2011
Date Data Arrived at EDR: 11/29/2011
Date Made Active in Reports: 01/10/2012
Number of Days to Update: 42

Source: EPA Region 9
Telephone: 415-972-3368
Last EDR Contact: 04/30/2012
Next Scheduled EDR Contact: 08/13/2012
Data Release Frequency: Quarterly

INDIAN UST R8: Underground Storage Tanks on Indian Land

The Indian Underground Storage Tank (UST) database provides information about underground storage tanks on Indian land in EPA Region 8 (Colorado, Montana, North Dakota, South Dakota, Utah, Wyoming and 27 Tribal Nations).

Date of Government Version: 08/18/2011
Date Data Arrived at EDR: 08/19/2011
Date Made Active in Reports: 09/13/2011
Number of Days to Update: 25

Source: EPA Region 8
Telephone: 303-312-6137
Last EDR Contact: 04/30/2012
Next Scheduled EDR Contact: 08/13/2012
Data Release Frequency: Quarterly

INDIAN UST R7: Underground Storage Tanks on Indian Land

The Indian Underground Storage Tank (UST) database provides information about underground storage tanks on Indian land in EPA Region 7 (Iowa, Kansas, Missouri, Nebraska, and 9 Tribal Nations).

Date of Government Version: 02/07/2012
Date Data Arrived at EDR: 02/17/2012
Date Made Active in Reports: 05/15/2012
Number of Days to Update: 88

Source: EPA Region 7
Telephone: 913-551-7003
Last EDR Contact: 04/30/2012
Next Scheduled EDR Contact: 08/13/2012
Data Release Frequency: Varies

INDIAN UST R10: Underground Storage Tanks on Indian Land

The Indian Underground Storage Tank (UST) database provides information about underground storage tanks on Indian land in EPA Region 10 (Alaska, Idaho, Oregon, Washington, and Tribal Nations).

Date of Government Version: 02/01/2012
Date Data Arrived at EDR: 02/02/2012
Date Made Active in Reports: 05/15/2012
Number of Days to Update: 103

Source: EPA Region 10
Telephone: 206-553-2857
Last EDR Contact: 04/30/2012
Next Scheduled EDR Contact: 08/13/2012
Data Release Frequency: Quarterly

INDIAN UST R1: Underground Storage Tanks on Indian Land

The Indian Underground Storage Tank (UST) database provides information about underground storage tanks on Indian land in EPA Region 1 (Connecticut, Maine, Massachusetts, New Hampshire, Rhode Island, Vermont and ten Tribal Nations).

Date of Government Version: 10/01/2011
Date Data Arrived at EDR: 11/01/2011
Date Made Active in Reports: 11/11/2011
Number of Days to Update: 10

Source: EPA, Region 1
Telephone: 617-918-1313
Last EDR Contact: 05/01/2012
Next Scheduled EDR Contact: 08/13/2012
Data Release Frequency: Varies

FEMA UST: Underground Storage Tank Listing

A listing of all FEMA owned underground storage tanks.

Date of Government Version: 01/01/2010
Date Data Arrived at EDR: 02/16/2010
Date Made Active in Reports: 04/12/2010
Number of Days to Update: 55

Source: FEMA
Telephone: 202-646-5797
Last EDR Contact: 04/10/2012
Next Scheduled EDR Contact: 07/30/2012
Data Release Frequency: Varies

State and tribal institutional control / engineering control registries

ENG CONTROLS: Registry of Engineering Controls

Environmental Remediation sites that have engineering controls in place.

Date of Government Version: 05/21/2012
Date Data Arrived at EDR: 05/23/2012
Date Made Active in Reports: 06/21/2012
Number of Days to Update: 29

Source: Department of Environmental Conservation
Telephone: 518-402-9553
Last EDR Contact: 05/23/2012
Next Scheduled EDR Contact: 09/03/2012
Data Release Frequency: Quarterly

INST CONTROL: Registry of Institutional Controls

Environmental Remediation sites that have institutional controls in place.

Date of Government Version: 05/21/2012
Date Data Arrived at EDR: 05/23/2012
Date Made Active in Reports: 06/21/2012
Number of Days to Update: 29

Source: Department of Environmental Conservation
Telephone: 518-402-9553
Last EDR Contact: 05/23/2012
Next Scheduled EDR Contact: 09/03/2012
Data Release Frequency: Quarterly

RES DECL: Restrictive Declarations Listing

A restrictive declaration is a covenant running with the land which binds the present and future owners of the property. As a condition of certain special permits, the City Planning Commission may require an applicant to sign and record a restrictive declaration that places specified conditions on the future use and development of the property. Certain restrictive declarations are indicated by a D on zoning maps.

Date of Government Version: 11/18/2010
Date Data Arrived at EDR: 12/23/2010
Date Made Active in Reports: 02/11/2011
Number of Days to Update: 50

Source: NYC Department of City Planning
Telephone: 212-720-3401
Last EDR Contact: 06/29/2012
Next Scheduled EDR Contact: 10/08/2012
Data Release Frequency: No Update Planned

State and tribal voluntary cleanup sites

VCP: Voluntary Cleanup Agreements

New York established its Voluntary Cleanup Program (VCP) to address the environmental, legal and financial barriers that often hinder the redevelopment and reuse of contaminated properties. The Voluntary Cleanup Program was developed to enhance private sector cleanup of brownfields by enabling parties to remediate sites using private rather than public funds and to reduce the development pressures on "greenfield" sites.

Date of Government Version: 05/21/2012
Date Data Arrived at EDR: 05/23/2012
Date Made Active in Reports: 06/21/2012
Number of Days to Update: 29

Source: Department of Environmental Conservation
Telephone: 518-402-9711
Last EDR Contact: 05/23/2012
Next Scheduled EDR Contact: 09/03/2012
Data Release Frequency: Semi-Annually

INDIAN VCP R1: Voluntary Cleanup Priority Listing

A listing of voluntary cleanup priority sites located on Indian Land located in Region 1.

Date of Government Version: 02/17/2012
Date Data Arrived at EDR: 04/03/2012
Date Made Active in Reports: 05/15/2012
Number of Days to Update: 42

Source: EPA, Region 1
Telephone: 617-918-1102
Last EDR Contact: 04/03/2012
Next Scheduled EDR Contact: 07/16/2012
Data Release Frequency: Varies

INDIAN VCP R7: Voluntary Cleanup Priority Lisitng

A listing of voluntary cleanup priority sites located on Indian Land located in Region 7.

Date of Government Version: 03/20/2008
Date Data Arrived at EDR: 04/22/2008
Date Made Active in Reports: 05/19/2008
Number of Days to Update: 27

Source: EPA, Region 7
Telephone: 913-551-7365
Last EDR Contact: 04/20/2009
Next Scheduled EDR Contact: 07/20/2009
Data Release Frequency: Varies

State and tribal Brownfields sites

ERP: Environmental Restoration Program Listing

In an effort to spur the cleanup and redevelopment of brownfields, New Yorkers approved a $200 million Environmental Restoration or Brownfields Fund as part of the $1.75 billion Clean Water/Clean Air Bond Act of 1996 (1996 Bond Act). Enhancements to the program were enacted on October 7, 2003. Under the Environmental Restoration Program, the State provides grants to municipalities to reimburse up to 90 percent of on-site eligible costs and 100% of off-site eligible costs for site investigation and remediation activities. Once remediated, the property may then be reused for commercial, industrial, residential or public use.

Date of Government Version: 05/21/2012
Date Data Arrived at EDR: 05/23/2012
Date Made Active in Reports: 06/21/2012
Number of Days to Update: 29

Source: Department of Environmental Conservation
Telephone: 518-402-9622
Last EDR Contact: 05/23/2012
Next Scheduled EDR Contact: 09/03/2012
Data Release Frequency: Quarterly

BROWNFIELDS: Brownfields Site List

A Brownfield is any real property where redevelopment or re-use may be complicated by the presence or potential presence of a hazardous waste, petroleum, pollutant, or contaminant.

Date of Government Version: 05/21/2012
Date Data Arrived at EDR: 05/23/2012
Date Made Active in Reports: 06/21/2012
Number of Days to Update: 29

Source: Department of Environmental Conservation
Telephone: 518-402-9764
Last EDR Contact: 05/23/2012
Next Scheduled EDR Contact: 09/03/2012
Data Release Frequency: Semi-Annually

GOVERNMENT RECORDS SEARCHED / DATA CURRENCY TRACKING

ADDITIONAL ENVIRONMENTAL RECORDS

Local Brownfield lists

US BROWNFIELDS: A Listing of Brownfields Sites

Brownfields are real property, the expansion, redevelopment, or reuse of which may be complicated by the presence or potential presence of a hazardous substance, pollutant, or contaminant. Cleaning up and reinvesting in these properties takes development pressures off of undeveloped, open land, and both improves and protects the environment. Assessment, Cleanup and Redevelopment Exchange System (ACRES) stores information reported by EPA Brownfields grant recipients on brownfields properties assessed or cleaned up with grant funding as well as information on Targeted Brownfields Assessments performed by EPA Regions. A listing of ACRES Brownfield sites is obtained from Cleanups in My Community. Cleanups in My Community provides information on Brownfields properties for which information is reported back to EPA, as well as areas served by Brownfields grant programs.

Date of Government Version: 06/27/2011
Date Data Arrived at EDR: 06/27/2011
Date Made Active in Reports: 09/13/2011
Number of Days to Update: 78

Source: Environmental Protection Agency
Telephone: 202-566-2777
Last EDR Contact: 06/25/2012
Next Scheduled EDR Contact: 10/08/2012
Data Release Frequency: Semi-Annually

Local Lists of Landfill / Solid Waste Disposal Sites

ODI: Open Dump Inventory

An open dump is defined as a disposal facility that does not comply with one or more of the Part 257 or Part 258 Subtitle D Criteria.

Date of Government Version: 06/30/1985
Date Data Arrived at EDR: 08/09/2004
Date Made Active in Reports: 09/17/2004
Number of Days to Update: 39

Source: Environmental Protection Agency
Telephone: 800-424-9346
Last EDR Contact: 06/09/2004
Next Scheduled EDR Contact: N/A
Data Release Frequency: No Update Planned

DEBRIS REGION 9: Torres Martinez Reservation Illegal Dump Site Locations

A listing of illegal dump sites location on the Torres Martinez Indian Reservation located in eastern Riverside County and northern Imperial County, California.

Date of Government Version: 01/12/2009
Date Data Arrived at EDR: 05/07/2009
Date Made Active in Reports: 09/21/2009
Number of Days to Update: 137

Source: EPA, Region 9
Telephone: 415-947-4219
Last EDR Contact: 06/01/2012
Next Scheduled EDR Contact: 10/08/2012
Data Release Frequency: No Update Planned

SWRCY: Registered Recycling Facility List

A listing of recycling facilities.

Date of Government Version: 04/11/2012
Date Data Arrived at EDR: 04/11/2012
Date Made Active in Reports: 05/07/2012
Number of Days to Update: 26

Source: Department of Environmental Conservation
Telephone: 518-402-8705
Last EDR Contact: 01/09/2012
Next Scheduled EDR Contact: 04/23/2012
Data Release Frequency: Semi-Annually

SWTIRE: Registered Waste Tire Storage & Facility List

A listing of facilities registered to accept waste tires.

Date of Government Version: 08/01/2006
Date Data Arrived at EDR: 11/15/2006
Date Made Active in Reports: 11/30/2006
Number of Days to Update: 15

Source: Department of Environmental Conservation
Telephone: 518-402-8694
Last EDR Contact: 04/27/2012
Next Scheduled EDR Contact: 08/06/2012
Data Release Frequency: Annually

INDIAN ODI: Report on the Status of Open Dumps on Indian Lands
Location of open dumps on Indian land.

Date of Government Version: 12/31/1998
Date Data Arrived at EDR: 12/03/2007
Date Made Active in Reports: 01/24/2008
Number of Days to Update: 52
Source: Environmental Protection Agency
Telephone: 703-308-8245
Last EDR Contact: 05/07/2012
Next Scheduled EDR Contact: 08/20/2012
Data Release Frequency: Varies

Local Lists of Hazardous waste / Contaminated Sites

US CDL: Clandestine Drug Labs
A listing of clandestine drug lab locations. The U.S. Department of Justice ("the Department") provides this web site as a public service. It contains addresses of some locations where law enforcement agencies reported they found chemicals or other items that indicated the presence of either clandestine drug laboratories or dumpsites. In most cases, the source of the entries is not the Department, and the Department has not verified the entry and does not guarantee its accuracy. Members of the public must verify the accuracy of all entries by, for example, contacting local law enforcement and local health departments.

Date of Government Version: 02/02/2012
Date Data Arrived at EDR: 03/13/2012
Date Made Active in Reports: 06/14/2012
Number of Days to Update: 93
Source: Drug Enforcement Administration
Telephone: 202-307-1000
Last EDR Contact: 06/04/2012
Next Scheduled EDR Contact: 09/17/2012
Data Release Frequency: Quarterly

DEL SHWS: Delisted Registry Sites
A database listing of sites delisted from the Registry of Inactive Hazardous Waste Disposal Sites.

Date of Government Version: 05/21/2012
Date Data Arrived at EDR: 05/23/2012
Date Made Active in Reports: 06/21/2012
Number of Days to Update: 29
Source: Department of Environmental Conservation
Telephone: 518-402-9622
Last EDR Contact: 05/23/2012
Next Scheduled EDR Contact: 09/03/2012
Data Release Frequency: Annually

US HIST CDL: National Clandestine Laboratory Register
A listing of clandestine drug lab locations. The U.S. Department of Justice ("the Department") provides this web site as a public service. It contains addresses of some locations where law enforcement agencies reported they found chemicals or other items that indicated the presence of either clandestine drug laboratories or dumpsites. In most cases, the source of the entries is not the Department, and the Department has not verified the entry and does not guarantee its accuracy. Members of the public must verify the accuracy of all entries by, for example, contacting local law enforcement and local health departments.

Date of Government Version: 09/01/2007
Date Data Arrived at EDR: 11/19/2008
Date Made Active in Reports: 03/30/2009
Number of Days to Update: 131
Source: Drug Enforcement Administration
Telephone: 202-307-1000
Last EDR Contact: 03/23/2009
Next Scheduled EDR Contact: 06/22/2009
Data Release Frequency: No Update Planned

Local Lists of Registered Storage Tanks

HIST UST: Historical Petroleum Bulk Storage Database
These facilities have petroleum storage capacities in excess of 1,100 gallons and less than 400,000 gallons. This database contains detailed information per site. It is no longer updated due to the sensitive nature of the information involved. See UST for more current data.

Date of Government Version: 01/01/2002
Date Data Arrived at EDR: 06/02/2006
Date Made Active in Reports: 07/20/2006
Number of Days to Update: 48
Source: Department of Environmental Conservation
Telephone: 518-402-9549
Last EDR Contact: 10/23/2006
Next Scheduled EDR Contact: 01/22/2007
Data Release Frequency: Varies

HIST AST: Historical Petroleum Bulk Storage Database

These facilities have petroleum storage capabilities in excess of 1,100 gallons and less than 400,000 gallons. This database contains detailed information per site. No longer updated due to the sensitive nature of the information involved. See AST for more current data.

Date of Government Version: 01/01/2002
Date Data Arrived at EDR: 06/02/2006
Date Made Active in Reports: 07/20/2006
Number of Days to Update: 48

Source: Department of Environmental Conservation
Telephone: 518-402-9549
Last EDR Contact: 10/23/2006
Next Scheduled EDR Contact: 01/22/2007
Data Release Frequency: No Update Planned

Local Land Records

LIENS 2: CERCLA Lien Information

A Federal CERCLA ('Superfund') lien can exist by operation of law at any site or property at which EPA has spent Superfund monies. These monies are spent to investigate and address releases and threatened releases of contamination. CERCLIS provides information as to the identity of these sites and properties.

Date of Government Version: 02/16/2012
Date Data Arrived at EDR: 03/26/2012
Date Made Active in Reports: 06/14/2012
Number of Days to Update: 80

Source: Environmental Protection Agency
Telephone: 202-564-6023
Last EDR Contact: 04/30/2012
Next Scheduled EDR Contact: 08/13/2012
Data Release Frequency: Varies

LUCIS: Land Use Control Information System

LUCIS contains records of land use control information pertaining to the former Navy Base Realignment and Closure properties.

Date of Government Version: 12/09/2005
Date Data Arrived at EDR: 12/11/2006
Date Made Active in Reports: 01/11/2007
Number of Days to Update: 31

Source: Department of the Navy
Telephone: 843-820-7326
Last EDR Contact: 05/21/2012
Next Scheduled EDR Contact: 09/03/2012
Data Release Frequency: Varies

LIENS: Spill Liens Information

Lien information from the Oil Spill Fund.

Date of Government Version: 05/15/2012
Date Data Arrived at EDR: 05/17/2012
Date Made Active in Reports: 06/21/2012
Number of Days to Update: 35

Source: Office of the State Comptroller
Telephone: 518-474-9034
Last EDR Contact: 05/15/2012
Next Scheduled EDR Contact: 08/27/2012
Data Release Frequency: Varies

Records of Emergency Release Reports

HMIRS: Hazardous Materials Information Reporting System

Hazardous Materials Incident Report System. HMIRS contains hazardous material spill incidents reported to DOT.

Date of Government Version: 04/01/2012
Date Data Arrived at EDR: 04/03/2012
Date Made Active in Reports: 06/14/2012
Number of Days to Update: 72

Source: U.S. Department of Transportation
Telephone: 202-366-4555
Last EDR Contact: 04/03/2012
Next Scheduled EDR Contact: 07/16/2012
Data Release Frequency: Annually

SPILLS: Spills Information Database

Data collected on spills reported to NYSDEC as required by one or more of the following: Article 12 of the Navigation Law, 6 NYCRR Section 613.8 (from PBS regs), or 6 NYCRR Section 595.2 (from CBS regs). It includes spills active as of April 1, 1986, as well as spills occurring since this date.

Date of Government Version: 03/29/2012
Date Data Arrived at EDR: 03/29/2012
Date Made Active in Reports: 05/09/2012
Number of Days to Update: 41

Source: Department of Environmental Conservation
Telephone: 518-402-9549
Last EDR Contact: 05/23/2012
Next Scheduled EDR Contact: 09/03/2012
Data Release Frequency: Varies

HIST SPILLS: SPILLS Database

This database contains records of chemical and petroleum spill incidents. Under State law, petroleum and hazardous chemical spills that can impact the waters of the state must be reported by the spiller (and, in some cases, by anyone who has knowledge of the spills). In 2002, the Department of Environmental Conservation stopped providing updates to its original Spills Information Database. This database includes fields that are no longer available from the NYDEC as of January 1, 2002. Current information may be found in the NY SPILLS database. Department of Environmental Conservation.

Date of Government Version: 01/01/2002
Date Data Arrived at EDR: 07/08/2005
Date Made Active in Reports: 07/14/2005
Number of Days to Update: 6

Source: Department of Environmental Conservation
Telephone: 518-402-9549
Last EDR Contact: 07/07/2005
Next Scheduled EDR Contact: N/A
Data Release Frequency: No Update Planned

Other Ascertainable Records

RCRA-NonGen: RCRA - Non Generators

RCRAInfo is EPA's comprehensive information system, providing access to data supporting the Resource Conservation and Recovery Act (RCRA) of 1976 and the Hazardous and Solid Waste Amendments (HSWA) of 1984. The database includes selective information on sites which generate, transport, store, treat and/or dispose of hazardous waste as defined by the Resource Conservation and Recovery Act (RCRA). Non-Generators do not presently generate hazardous waste.

Date of Government Version: 03/15/2012
Date Data Arrived at EDR: 04/04/2012
Date Made Active in Reports: 05/15/2012
Number of Days to Update: 41

Source: Environmental Protection Agency
Telephone: (212) 637-3660
Last EDR Contact: 04/04/2012
Next Scheduled EDR Contact: 07/16/2012
Data Release Frequency: Varies

DOT OPS: Incident and Accident Data

Department of Transporation, Office of Pipeline Safety Incident and Accident data.

Date of Government Version: 07/29/2011
Date Data Arrived at EDR: 08/09/2011
Date Made Active in Reports: 11/11/2011
Number of Days to Update: 94

Source: Department of Transporation, Office of Pipeline Safety
Telephone: 202-366-4595
Last EDR Contact: 05/08/2012
Next Scheduled EDR Contact: 08/20/2012
Data Release Frequency: Varies

DOD: Department of Defense Sites

This data set consists of federally owned or administered lands, administered by the Department of Defense, that have any area equal to or greater than 640 acres of the United States, Puerto Rico, and the U.S. Virgin Islands.

Date of Government Version: 12/31/2005
Date Data Arrived at EDR: 11/10/2006
Date Made Active in Reports: 01/11/2007
Number of Days to Update: 62

Source: USGS
Telephone: 888-275-8747
Last EDR Contact: 04/16/2012
Next Scheduled EDR Contact: 07/30/2012
Data Release Frequency: Semi-Annually

FUDS: Formerly Used Defense Sites

The listing includes locations of Formerly Used Defense Sites properties where the US Army Corps of Engineers is actively working or will take necessary cleanup actions.

Date of Government Version: 12/31/2009
Date Data Arrived at EDR: 08/12/2010
Date Made Active in Reports: 12/02/2010
Number of Days to Update: 112

Source: U.S. Army Corps of Engineers
Telephone: 202-528-4285
Last EDR Contact: 06/11/2012
Next Scheduled EDR Contact: 09/24/2012
Data Release Frequency: Varies

GOVERNMENT RECORDS SEARCHED / DATA CURRENCY TRACKING

CONSENT: Superfund (CERCLA) Consent Decrees

Major legal settlements that establish responsibility and standards for cleanup at NPL (Superfund) sites. Released periodically by United States District Courts after settlement by parties to litigation matters.

Date of Government Version: 12/01/2011
Date Data Arrived at EDR: 01/25/2012
Date Made Active in Reports: 03/01/2012
Number of Days to Update: 36

Source: Department of Justice, Consent Decree Library
Telephone: Varies
Last EDR Contact: 06/27/2012
Next Scheduled EDR Contact: 10/15/2012
Data Release Frequency: Varies

ROD: Records Of Decision

Record of Decision. ROD documents mandate a permanent remedy at an NPL (Superfund) site containing technical and health information to aid in the cleanup.

Date of Government Version: 02/27/2012
Date Data Arrived at EDR: 03/14/2012
Date Made Active in Reports: 06/14/2012
Number of Days to Update: 92

Source: EPA
Telephone: 703-416-0223
Last EDR Contact: 06/13/2012
Next Scheduled EDR Contact: 09/24/2012
Data Release Frequency: Annually

UMTRA: Uranium Mill Tailings Sites

Uranium ore was mined by private companies for federal government use in national defense programs. When the mills shut down, large piles of the sand-like material (mill tailings) remain after uranium has been extracted from the ore. Levels of human exposure to radioactive materials from the piles are low; however, in some cases tailings were used as construction materials before the potential health hazards of the tailings were recognized.

Date of Government Version: 09/14/2010
Date Data Arrived at EDR: 10/07/2011
Date Made Active in Reports: 03/01/2012
Number of Days to Update: 146

Source: Department of Energy
Telephone: 505-845-0011
Last EDR Contact: 05/29/2012
Next Scheduled EDR Contact: 09/10/2012
Data Release Frequency: Varies

MINES: Mines Master Index File

Contains all mine identification numbers issued for mines active or opened since 1971. The data also includes violation information.

Date of Government Version: 08/18/2011
Date Data Arrived at EDR: 09/08/2011
Date Made Active in Reports: 09/29/2011
Number of Days to Update: 21

Source: Department of Labor, Mine Safety and Health Administration
Telephone: 303-231-5959
Last EDR Contact: 06/05/2012
Next Scheduled EDR Contact: 09/17/2012
Data Release Frequency: Semi-Annually

TRIS: Toxic Chemical Release Inventory System

Toxic Release Inventory System. TRIS identifies facilities which release toxic chemicals to the air, water and land in reportable quantities under SARA Title III Section 313.

Date of Government Version: 12/31/2009
Date Data Arrived at EDR: 09/01/2011
Date Made Active in Reports: 01/10/2012
Number of Days to Update: 131

Source: EPA
Telephone: 202-566-0250
Last EDR Contact: 05/29/2012
Next Scheduled EDR Contact: 09/10/2012
Data Release Frequency: Annually

TSCA: Toxic Substances Control Act

Toxic Substances Control Act. TSCA identifies manufacturers and importers of chemical substances included on the TSCA Chemical Substance Inventory list. It includes data on the production volume of these substances by plant site.

Date of Government Version: 12/31/2006
Date Data Arrived at EDR: 09/29/2010
Date Made Active in Reports: 12/02/2010
Number of Days to Update: 64

Source: EPA
Telephone: 202-260-5521
Last EDR Contact: 06/29/2012
Next Scheduled EDR Contact: 10/08/2012
Data Release Frequency: Every 4 Years

GOVERNMENT RECORDS SEARCHED / DATA CURRENCY TRACKING

FTTS: FIFRA/ TSCA Tracking System - FIFRA (Federal Insecticide, Fungicide, & Rodenticide Act)/TSCA (Toxic Substances Control Act)
FTTS tracks administrative cases and pesticide enforcement actions and compliance activities related to FIFRA, TSCA and EPCRA (Emergency Planning and Community Right-to-Know Act). To maintain currency, EDR contacts the Agency on a quarterly basis.

Date of Government Version: 04/09/2009
Date Data Arrived at EDR: 04/16/2009
Date Made Active in Reports: 05/11/2009
Number of Days to Update: 25
Source: EPA/Office of Prevention, Pesticides and Toxic Substances
Telephone: 202-566-1667
Last EDR Contact: 05/23/2012
Next Scheduled EDR Contact: 09/10/2012
Data Release Frequency: Quarterly

FTTS INSP: FIFRA/ TSCA Tracking System - FIFRA (Federal Insecticide, Fungicide, & Rodenticide Act)/TSCA (Toxic Substances Control Act)
A listing of FIFRA/TSCA Tracking System (FTTS) inspections and enforcements.

Date of Government Version: 04/09/2009
Date Data Arrived at EDR: 04/16/2009
Date Made Active in Reports: 05/11/2009
Number of Days to Update: 25
Source: EPA
Telephone: 202-566-1667
Last EDR Contact: 05/23/2012
Next Scheduled EDR Contact: 09/10/2012
Data Release Frequency: Quarterly

HIST FTTS: FIFRA/TSCA Tracking System Administrative Case Listing
A complete administrative case listing from the FIFRA/TSCA Tracking System (FTTS) for all ten EPA regions. The information was obtained from the National Compliance Database (NCDB). NCDB supports the implementation of FIFRA (Federal Insecticide, Fungicide, and Rodenticide Act) and TSCA (Toxic Substances Control Act). Some EPA regions are now closing out records. Because of that, and the fact that some EPA regions are not providing EPA Headquarters with updated records, it was decided to create a HIST FTTS database. It included records that may not be included in the newer FTTS database updates. This database is no longer updated.

Date of Government Version: 10/19/2006
Date Data Arrived at EDR: 03/01/2007
Date Made Active in Reports: 04/10/2007
Number of Days to Update: 40
Source: Environmental Protection Agency
Telephone: 202-564-2501
Last EDR Contact: 12/17/2007
Next Scheduled EDR Contact: 03/17/2008
Data Release Frequency: No Update Planned

HIST FTTS INSP: FIFRA/TSCA Tracking System Inspection & Enforcement Case Listing
A complete inspection and enforcement case listing from the FIFRA/TSCA Tracking System (FTTS) for all ten EPA regions. The information was obtained from the National Compliance Database (NCDB). NCDB supports the implementation of FIFRA (Federal Insecticide, Fungicide, and Rodenticide Act) and TSCA (Toxic Substances Control Act). Some EPA regions are now closing out records. Because of that, and the fact that some EPA regions are not providing EPA Headquarters with updated records, it was decided to create a HIST FTTS database. It included records that may not be included in the newer FTTS database updates. This database is no longer updated.

Date of Government Version: 10/19/2006
Date Data Arrived at EDR: 03/01/2007
Date Made Active in Reports: 04/10/2007
Number of Days to Update: 40
Source: Environmental Protection Agency
Telephone: 202-564-2501
Last EDR Contact: 12/17/2008
Next Scheduled EDR Contact: 03/17/2008
Data Release Frequency: No Update Planned

SSTS: Section 7 Tracking Systems
Section 7 of the Federal Insecticide, Fungicide and Rodenticide Act, as amended (92 Stat. 829) requires all registered pesticide-producing establishments to submit a report to the Environmental Protection Agency by March 1st each year. Each establishment must report the types and amounts of pesticides, active ingredients and devices being produced, and those having been produced and sold or distributed in the past year.

Date of Government Version: 12/31/2009
Date Data Arrived at EDR: 12/10/2010
Date Made Active in Reports: 02/25/2011
Number of Days to Update: 77
Source: EPA
Telephone: 202-564-4203
Last EDR Contact: 04/30/2012
Next Scheduled EDR Contact: 08/13/2012
Data Release Frequency: Annually

ICIS: Integrated Compliance Information System

The Integrated Compliance Information System (ICIS) supports the information needs of the national enforcement and compliance program as well as the unique needs of the National Pollutant Discharge Elimination System (NPDES) program.

Date of Government Version: 07/20/2011
Date Data Arrived at EDR: 11/10/2011
Date Made Active in Reports: 01/10/2012
Number of Days to Update: 61

Source: Environmental Protection Agency
Telephone: 202-564-5088
Last EDR Contact: 06/21/2012
Next Scheduled EDR Contact: 10/08/2012
Data Release Frequency: Quarterly

PADS: PCB Activity Database System

PCB Activity Database. PADS Identifies generators, transporters, commercial storers and/or brokers and disposers of PCB's who are required to notify the EPA of such activities.

Date of Government Version: 11/01/2010
Date Data Arrived at EDR: 11/10/2010
Date Made Active in Reports: 02/16/2011
Number of Days to Update: 98

Source: EPA
Telephone: 202-566-0500
Last EDR Contact: 04/17/2012
Next Scheduled EDR Contact: 07/30/2012
Data Release Frequency: Annually

MLTS: Material Licensing Tracking System

MLTS is maintained by the Nuclear Regulatory Commission and contains a list of approximately 8,100 sites which possess or use radioactive materials and which are subject to NRC licensing requirements. To maintain currency, EDR contacts the Agency on a quarterly basis.

Date of Government Version: 06/21/2011
Date Data Arrived at EDR: 07/15/2011
Date Made Active in Reports: 09/13/2011
Number of Days to Update: 60

Source: Nuclear Regulatory Commission
Telephone: 301-415-7169
Last EDR Contact: 06/11/2012
Next Scheduled EDR Contact: 09/24/2012
Data Release Frequency: Quarterly

RADINFO: Radiation Information Database

The Radiation Information Database (RADINFO) contains information about facilities that are regulated by U.S. Environmental Protection Agency (EPA) regulations for radiation and radioactivity.

Date of Government Version: 01/10/2012
Date Data Arrived at EDR: 01/12/2012
Date Made Active in Reports: 03/01/2012
Number of Days to Update: 49

Source: Environmental Protection Agency
Telephone: 202-343-9775
Last EDR Contact: 04/10/2012
Next Scheduled EDR Contact: 07/23/2012
Data Release Frequency: Quarterly

FINDS: Facility Index System/Facility Registry System

Facility Index System. FINDS contains both facility information and 'pointers' to other sources that contain more detail. EDR includes the following FINDS databases in this report: PCS (Permit Compliance System), AIRS (Aerometric Information Retrieval System), DOCKET (Enforcement Docket used to manage and track information on civil judicial enforcement cases for all environmental statutes), FURS (Federal Underground Injection Control), C-DOCKET (Criminal Docket System used to track criminal enforcement actions for all environmental statutes), FFIS (Federal Facilities Information System), STATE (State Environmental Laws and Statutes), and PADS (PCB Activity Data System).

Date of Government Version: 10/23/2011
Date Data Arrived at EDR: 12/13/2011
Date Made Active in Reports: 03/01/2012
Number of Days to Update: 79

Source: EPA
Telephone: (212) 637-3000
Last EDR Contact: 06/12/2012
Next Scheduled EDR Contact: 09/24/2012
Data Release Frequency: Quarterly

RAATS: RCRA Administrative Action Tracking System

RCRA Administration Action Tracking System. RAATS contains records based on enforcement actions issued under RCRA pertaining to major violators and includes administrative and civil actions brought by the EPA. For administration actions after September 30, 1995, data entry in the RAATS database was discontinued. EPA will retain a copy of the database for historical records. It was necessary to terminate RAATS because a decrease in agency resources made it impossible to continue to update the information contained in the database.

Date of Government Version: 04/17/1995
Date Data Arrived at EDR: 07/03/1995
Date Made Active in Reports: 08/07/1995
Number of Days to Update: 35

Source: EPA
Telephone: 202-564-4104
Last EDR Contact: 06/02/2008
Next Scheduled EDR Contact: 09/01/2008
Data Release Frequency: No Update Planned

BRS: Biennial Reporting System

The Biennial Reporting System is a national system administered by the EPA that collects data on the generation and management of hazardous waste. BRS captures detailed data from two groups: Large Quantity Generators (LQG) and Treatment, Storage, and Disposal Facilities.

Date of Government Version: 12/31/2009
Date Data Arrived at EDR: 03/01/2011
Date Made Active in Reports: 05/02/2011
Number of Days to Update: 62

Source: EPA/NTIS
Telephone: 800-424-9346
Last EDR Contact: 06/01/2012
Next Scheduled EDR Contact: 09/10/2012
Data Release Frequency: Biennially

HSWDS: Hazardous Substance Waste Disposal Site Inventory

The list includes any known or suspected hazardous substance waste disposal sites. Also included are sites delisted from the Registry of Inactive Hazardous Waste Disposal Sites and non-Registry sites that U.S. EPA Preliminary Assessment (PA) reports or Site Investigation (SI) reports were prepared. Hazardous Substance Waste Disposal Sites are eligible to be Superfund sites now that the New York State Superfund has been refinanced and changed. This means that the study inventory has served its purpose and will no longer be maintained as a separate entity. The last version of the study inventory is frozen in time. The sites on the study will not automatically be made Superfund sites, rather each site will be further evaluated for listing on the Registry. So overtime they will be added to the registry or not.

Date of Government Version: 01/01/2003
Date Data Arrived at EDR: 10/20/2006
Date Made Active in Reports: 11/30/2006
Number of Days to Update: 41

Source: Department of Environmental Conservation
Telephone: 518-402-9564
Last EDR Contact: 05/26/2009
Next Scheduled EDR Contact: 08/24/2009
Data Release Frequency: No Update Planned

UIC: Underground Injection Control Wells

A listing of enhanced oil recovery underground injection wells.

Date of Government Version: 03/12/2012
Date Data Arrived at EDR: 03/14/2012
Date Made Active in Reports: 05/04/2012
Number of Days to Update: 51

Source: Department of Environmental Conservation
Telephone: 518-402-8056
Last EDR Contact: 06/13/2012
Next Scheduled EDR Contact: 09/24/2012
Data Release Frequency: Quarterly

NY MANIFEST: Facility and Manifest Data

Manifest is a document that lists and tracks hazardous waste from the generator through transporters to a TSD facility.

Date of Government Version: 05/01/2012
Date Data Arrived at EDR: 05/09/2012
Date Made Active in Reports: 06/14/2012
Number of Days to Update: 36

Source: Department of Environmental Conservation
Telephone: 518-402-8651
Last EDR Contact: 05/09/2012
Next Scheduled EDR Contact: 08/20/2012
Data Release Frequency: Annually

DRYCLEANERS: Registered Drycleaners

A listing of all registered drycleaning facilities.

Date of Government Version: 12/20/2011
Date Data Arrived at EDR: 12/30/2011
Date Made Active in Reports: 01/25/2012
Number of Days to Update: 26

Source: Department of Environmental Conservation
Telephone: 518-402-8403
Last EDR Contact: 03/19/6182
Next Scheduled EDR Contact: 10/01/2012
Data Release Frequency: Varies

SPDES: State Pollutant Discharge Elimination System

New York State has a state program which has been approved by the United States Environmental Protection Agency for the control of wastewater and stormwater discharges in accordance with the Clean Water Act. Under New York State law the program is known as the State Pollutant Discharge Elimination System (SPDES) and is broader in scope than that required by the Clean Water Act in that it controls point source discharges to groundwaters as well as surface waters.

Date of Government Version: 03/26/2012
Date Data Arrived at EDR: 03/26/2012
Date Made Active in Reports: 05/04/2012
Number of Days to Update: 39

Source: Department of Environmental Conservation
Telephone: 518-402-8233
Last EDR Contact: 03/26/2012
Next Scheduled EDR Contact: 07/30/2012
Data Release Frequency: No Update Planned

AIRS: Air Emissions Data

Point source emissions inventory data.

Date of Government Version: 12/31/2010
Date Data Arrived at EDR: 08/24/2011
Date Made Active in Reports: 11/03/2011
Number of Days to Update: 71

Source: Department of Environmental Conservation
Telephone: 518-402-8452
Last EDR Contact: 04/30/2012
Next Scheduled EDR Contact: 08/13/2012
Data Release Frequency: Annually

E DESIGNATION: E DESIGNATION SITE LISTING

The (E (Environmental)) designation would ensure that sampling and remediation take place on the subject properties, and would avoid any significant impacts related to hazardous materials at these locations. The (E) designations would require that the fee owner of the sites conduct a testing and sampling protocol, and remediation where appropriate, to the satisfaction of the NYCDEP before the issuance of a building permit by the Department of Buildings pursuant to the provisions of Section 11-15 of the Zoning Resolution (Environmental Requirements). The (E) designations also include a mandatory construction-related health and safety plan which must be approved by NYCDEP.

Date of Government Version: 10/05/2011
Date Data Arrived at EDR: 01/03/2012
Date Made Active in Reports: 01/25/2012
Number of Days to Update: 22

Source: New York City Department of City Planning
Telephone: 718-595-6658
Last EDR Contact: 06/21/2012
Next Scheduled EDR Contact: 10/08/2012
Data Release Frequency: Varies

INDIAN RESERV: Indian Reservations

This map layer portrays Indian administered lands of the United States that have any area equal to or greater than 640 acres.

Date of Government Version: 12/31/2005
Date Data Arrived at EDR: 12/08/2006
Date Made Active in Reports: 01/11/2007
Number of Days to Update: 34

Source: USGS
Telephone: 202-208-3710
Last EDR Contact: 04/16/2012
Next Scheduled EDR Contact: 07/30/2012
Data Release Frequency: Semi-Annually

SCRD DRYCLEANERS: State Coalition for Remediation of Drycleaners Listing

The State Coalition for Remediation of Drycleaners was established in 1998, with support from the U.S. EPA Office of Superfund Remediation and Technology Innovation. It is comprised of representatives of states with established drycleaner remediation programs. Currently the member states are Alabama, Connecticut, Florida, Illinois, Kansas, Minnesota, Missouri, North Carolina, Oregon, South Carolina, Tennessee, Texas, and Wisconsin.

Date of Government Version: 03/07/2011
Date Data Arrived at EDR: 03/09/2011
Date Made Active in Reports: 05/02/2011
Number of Days to Update: 54

Source: Environmental Protection Agency
Telephone: 615-532-8599
Last EDR Contact: 04/23/2012
Next Scheduled EDR Contact: 08/06/2012
Data Release Frequency: Varies

PCB TRANSFORMER: PCB Transformer Registration Database

The database of PCB transformer registrations that includes all PCB registration submittals.

Date of Government Version: 02/01/2011
Date Data Arrived at EDR: 10/19/2011
Date Made Active in Reports: 01/10/2012
Number of Days to Update: 83

Source: Environmental Protection Agency
Telephone: 202-566-0517
Last EDR Contact: 05/04/2012
Next Scheduled EDR Contact: 08/13/2012
Data Release Frequency: Varies

COAL ASH: Coal Ash Disposal Site Listing
A listing of coal ash disposal site locations.

Date of Government Version: 04/11/2012
Date Data Arrived at EDR: 04/11/2012
Date Made Active in Reports: 05/04/2012
Number of Days to Update: 23

Source: Department of Environmental Conservation
Telephone: 518-402-8660
Last EDR Contact: 04/09/2012
Next Scheduled EDR Contact: 04/23/2012
Data Release Frequency: Varies

FINANCIAL ASSURANCE 2: Financial Assurance Information Listing
A listing of financial assurance information for hazardous waste facilities. Financial assurance is intended to ensure that resources are available to pay for the cost of closure, post-closure care, and corrective measures if the owner or operator of a regulated facility is unable or unwilling to pay.

Date of Government Version: 10/31/2008
Date Data Arrived at EDR: 11/25/2008
Date Made Active in Reports: 12/11/2008
Number of Days to Update: 16

Source: Department of Environmental Conservation
Telephone: 518-402-8712
Last EDR Contact: 04/09/2012
Next Scheduled EDR Contact: 07/23/2012
Data Release Frequency: Varies

FINANCIAL ASSURANCE 1: Financial Assurance Information Listing
Financial assurance information.

Date of Government Version: 04/10/2012
Date Data Arrived at EDR: 04/11/2012
Date Made Active in Reports: 05/07/2012
Number of Days to Update: 26

Source: Department of Environmental Conservation
Telephone: 518-402-8660
Last EDR Contact: 04/09/2012
Next Scheduled EDR Contact: 04/23/2012
Data Release Frequency: Quarterly

COAL ASH EPA: Coal Combustion Residues Surface Impoundments List
A listing of coal combustion residues surface impoundments with high hazard potential ratings.

Date of Government Version: 08/17/2010
Date Data Arrived at EDR: 01/03/2011
Date Made Active in Reports: 03/21/2011
Number of Days to Update: 77

Source: Environmental Protection Agency
Telephone: N/A
Last EDR Contact: 06/12/2012
Next Scheduled EDR Contact: 09/24/2012
Data Release Frequency: Varies

COAL ASH DOE: Sleam-Electric Plan Operation Data
A listing of power plants that store ash in surface ponds.

Date of Government Version: 12/31/2005
Date Data Arrived at EDR: 08/07/2009
Date Made Active in Reports: 10/22/2009
Number of Days to Update: 76

Source: Department of Energy
Telephone: 202-586-8719
Last EDR Contact: 04/16/2012
Next Scheduled EDR Contact: 07/30/2012
Data Release Frequency: Varies

2020 COR ACTION: 2020 Corrective Action Program List
The EPA has set ambitious goals for the RCRA Corrective Action program by creating the 2020 Corrective Action Universe. This RCRA cleanup baseline includes facilities expected to need corrective action. The 2020 universe contains a wide variety of sites. Some properties are heavily contaminated while others were contaminated but have since been cleaned up. Still others have not been fully investigated yet, and may require little or no remediation. Inclusion in the 2020 Universe does not necessarily imply failure on the part of a facility to meet its RCRA obligations.

Date of Government Version: 11/11/2011
Date Data Arrived at EDR: 05/18/2012
Date Made Active in Reports: 05/25/2012
Number of Days to Update: 7

Source: Environmental Protection Agency
Telephone: 703-308-4044
Last EDR Contact: 05/18/2012
Next Scheduled EDR Contact: 08/27/2012
Data Release Frequency: Varies

FEDLAND: Federal and Indian Lands

Federally and Indian administrated lands of the United States. Lands included are administrated by: Army Corps of Engineers, Bureau of Reclamation, National Wild and Scenic River, National Wildlife Refuge, Public Domain Land, Wilderness, Wilderness Study Area, Wildlife Management Area, Bureau of Indian Affairs, Bureau of Land Management, Department of Justice, Forest Service, Fish and Wildlife Service, National Park Service.

Date of Government Version: 12/31/2005
Date Data Arrived at EDR: 02/06/2006
Date Made Active in Reports: 01/11/2007
Number of Days to Update: 339

Source: U.S. Geological Survey
Telephone: 888-275-8747
Last EDR Contact: 04/16/2012
Next Scheduled EDR Contact: 07/30/2012
Data Release Frequency: N/A

US FIN ASSUR: Financial Assurance Information

All owners and operators of facilities that treat, store, or dispose of hazardous waste are required to provide proof that they will have sufficient funds to pay for the clean up, closure, and post-closure care of their facilities.

Date of Government Version: 05/24/2012
Date Data Arrived at EDR: 06/05/2012
Date Made Active in Reports: 06/14/2012
Number of Days to Update: 9

Source: Environmental Protection Agency
Telephone: 202-566-1917
Last EDR Contact: 05/21/2012
Next Scheduled EDR Contact: 09/03/2012
Data Release Frequency: Quarterly

EPA WATCH LIST: EPA WATCH LIST

EPA maintains a "Watch List" to facilitate dialogue between EPA, state and local environmental agencies on enforcement matters relating to facilities with alleged violations identified as either significant or high priority. Being on the Watch List does not mean that the facility has actually violated the law only that an investigation by EPA or a state or local environmental agency has led those organizations to allege that an unproven violation has in fact occurred. Being on the Watch List does not represent a higher level of concern regarding the alleged violations that were detected, but instead indicates cases requiring additional dialogue between EPA, state and local agencies - primarily because of the length of time the alleged violation has gone unaddressed or unresolved.

Date of Government Version: 03/31/2012
Date Data Arrived at EDR: 05/17/2012
Date Made Active in Reports: 06/14/2012
Number of Days to Update: 28

Source: Environmental Protection Agency
Telephone: 617-520-3000
Last EDR Contact: 05/15/2012
Next Scheduled EDR Contact: 08/27/2012
Data Release Frequency: Quarterly

EDR PROPRIETARY RECORDS

EDR Proprietary Records

Manufactured Gas Plants: EDR Proprietary Manufactured Gas Plants

The EDR Proprietary Manufactured Gas Plant Database includes records of coal gas plants (manufactured gas plants) compiled by EDR's researchers. Manufactured gas sites were used in the United States from the 1800's to 1950's to produce a gas that could be distributed and used as fuel. These plants used whale oil, rosin, coal, or a mixture of coal, oil, and water that also produced a significant amount of waste. Many of the byproducts of the gas production, such as coal tar (oily waste containing volatile and non-volatile chemicals), sludges, oils and other compounds are potentially hazardous to human health and the environment. The byproduct from this process was frequently disposed of directly at the plant site and can remain or spread slowly, serving as a continuous source of soil and groundwater contamination.

Date of Government Version: N/A
Date Data Arrived at EDR: N/A
Date Made Active in Reports: N/A
Number of Days to Update: N/A

Source: EDR, Inc.
Telephone: N/A
Last EDR Contact: N/A
Next Scheduled EDR Contact: N/A
Data Release Frequency: No Update Planned

EDR Historical Auto Stations: EDR Proprietary Historic Gas Stations

EDR has searched selected national collections of business directories and has collected listings of potential gas station/filling station/service station sites that were available to EDR researchers. EDR's review was limited to those categories of sources that might, in EDR's opinion, include gas station/filling station/service station establishments. The categories reviewed included, but were not limited to gas, gas station, gasoline station, filling station, auto, automobile repair, auto service station, service station, etc.

Date of Government Version: N/A
Date Data Arrived at EDR: N/A
Date Made Active in Reports: N/A
Number of Days to Update: N/A

Source: EDR, Inc.
Telephone: N/A
Last EDR Contact: N/A
Next Scheduled EDR Contact: N/A
Data Release Frequency: Varies

EDR Historical Cleaners: EDR Proprietary Historic Dry Cleaners

EDR has searched selected national collections of business directories and has collected listings of potential dry cleaner sites that were available to EDR researchers. EDR's review was limited to those categories of sources that might, in EDR's opinion, include dry cleaning establishments. The categories reviewed included, but were not limited to dry cleaners, cleaners, laundry, laundromat, cleaning/laundry, wash & dry etc.

Date of Government Version: N/A
Date Data Arrived at EDR: N/A
Date Made Active in Reports: N/A
Number of Days to Update: N/A

Source: EDR, Inc.
Telephone: N/A
Last EDR Contact: N/A
Next Scheduled EDR Contact: N/A
Data Release Frequency: Varies

COUNTY RECORDS

CORTLAND COUNTY:

Cortland County Storage Tank Listing

A listing of aboveground storage tank sites located in Cortland County.

Date of Government Version: 04/10/2012
Date Data Arrived at EDR: 04/10/2012
Date Made Active in Reports: 05/08/2012
Number of Days to Update: 28

Source: Cortland County Health Department
Telephone: 607-753-5035
Last EDR Contact: 05/07/2012
Next Scheduled EDR Contact: 08/20/2012
Data Release Frequency: Quarterly

Cortland County Storage Tank Listing

A listing of underground storage tank sites located in Cortland County.

Date of Government Version: 04/10/2012
Date Data Arrived at EDR: 04/10/2012
Date Made Active in Reports: 05/08/2012
Number of Days to Update: 28

Source: Cortland County Health Department
Telephone: 607-753-5035
Last EDR Contact: 05/07/2012
Next Scheduled EDR Contact: 08/20/2012
Data Release Frequency: Quarterly

NASSAU COUNTY:

Registered Tank Database

A listing of aboveground storage tank sites located in Nassau County.

Date of Government Version: 05/21/2003
Date Data Arrived at EDR: 05/27/2003
Date Made Active in Reports: 06/09/2003
Number of Days to Update: 13

Source: Nassau County Health Department
Telephone: 516-571-3314
Last EDR Contact: 04/09/2012
Next Scheduled EDR Contact: 07/23/2012
Data Release Frequency: No Update Planned

Storage Tank Database
A listing of aboveground storage tank sites located in Nassau County.

Date of Government Version: 02/15/2011
Date Data Arrived at EDR: 02/23/2011
Date Made Active in Reports: 03/29/2011
Number of Days to Update: 34

Source: Nassau County Office of the Fire Marshal
Telephone: 516-572-1000
Last EDR Contact: 05/07/2012
Next Scheduled EDR Contact: 08/20/2012
Data Release Frequency: Varies

Registered Tank Database
A listing of underground storage tank sites located in Nassau County.

Date of Government Version: 05/21/2003
Date Data Arrived at EDR: 05/27/2003
Date Made Active in Reports: 06/09/2003
Number of Days to Update: 13

Source: Nassau County Health Department
Telephone: 516-571-3314
Last EDR Contact: 04/09/2012
Next Scheduled EDR Contact: 07/23/2012
Data Release Frequency: No Update Planned

Storage Tank Database
A listing of underground storage tank sites located in Nassau County.

Date of Government Version: 02/15/2011
Date Data Arrived at EDR: 02/23/2011
Date Made Active in Reports: 03/29/2011
Number of Days to Update: 34

Source: Nassau County Office of the Fire Marshal
Telephone: 516-572-1000
Last EDR Contact: 05/07/2012
Next Scheduled EDR Contact: 08/20/2012
Data Release Frequency: Varies

ROCKLAND COUNTY:

Petroleum Bulk Storage Database
A listing of aboveground storage tank sites located in Rockland County.

Date of Government Version: 12/19/2011
Date Data Arrived at EDR: 12/20/2011
Date Made Active in Reports: 01/25/2012
Number of Days to Update: 36

Source: Rockland County Health Department
Telephone: 914-364-2605
Last EDR Contact: 06/11/2012
Next Scheduled EDR Contact: 09/24/2012
Data Release Frequency: Quarterly

Petroleum Bulk Storage Database
A listing of underground storage tank sites located in Rockland County.

Date of Government Version: 12/19/2011
Date Data Arrived at EDR: 12/20/2011
Date Made Active in Reports: 01/25/2012
Number of Days to Update: 36

Source: Rockland County Health Department
Telephone: 914-364-2605
Last EDR Contact: 06/11/2012
Next Scheduled EDR Contact: 09/24/2012
Data Release Frequency: Quarterly

SUFFOLK COUNTY:

Storage Tank Database
A listing of aboveground storage tank sites located in Suffolk County.

Date of Government Version: 09/13/2006
Date Data Arrived at EDR: 01/11/2007
Date Made Active in Reports: 02/07/2007
Number of Days to Update: 27

Source: Suffolk County Department of Health Services
Telephone: 631-854-2521
Last EDR Contact: 05/07/2012
Next Scheduled EDR Contact: 08/20/2012
Data Release Frequency: Annually

Storage Tank Database
A listing of underground storage tank sites located in Suffolk County.

Date of Government Version: 09/13/2006
Date Data Arrived at EDR: 01/11/2007
Date Made Active in Reports: 02/07/2007
Number of Days to Update: 27

Source: Suffolk County Department of Health Services
Telephone: 631-854-2521
Last EDR Contact: 05/07/2012
Next Scheduled EDR Contact: 08/20/2012
Data Release Frequency: Annually

WESTCHESTER COUNTY:

Listing of Storage Tanks
A listing of aboveground storage tank sites located in Westchester County.

Date of Government Version: 05/18/2012
Date Data Arrived at EDR: 05/18/2012
Date Made Active in Reports: 06/21/2012
Number of Days to Update: 34

Source: Westchester County Department of Health
Telephone: 914-813-5161
Last EDR Contact: 02/06/2012
Next Scheduled EDR Contact: 05/21/2012
Data Release Frequency: Varies

Listing of Storage Tanks
A listing of underground storage tank sites located in Westchester County.

Date of Government Version: 05/18/2012
Date Data Arrived at EDR: 05/18/2012
Date Made Active in Reports: 06/21/2012
Number of Days to Update: 34

Source: Westchester County Department of Health
Telephone: 914-813-5161
Last EDR Contact: 02/06/2012
Next Scheduled EDR Contact: 05/21/2012
Data Release Frequency: Varies

OTHER DATABASE(S)

Depending on the geographic area covered by this report, the data provided in these specialty databases may or may not be complete. For example, the existence of wetlands information data in a specific report does not mean that all wetlands in the area covered by the report are included. Moreover, the absence of any reported wetlands information does not necessarily mean that wetlands do not exist in the area covered by the report.

CT MANIFEST: Hazardous Waste Manifest Data
Facility and manifest data. Manifest is a document that lists and tracks hazardous waste from the generator through transporters to a tsd facility.

Date of Government Version: 05/21/2012
Date Data Arrived at EDR: 05/22/2012
Date Made Active in Reports: 05/31/2012
Number of Days to Update: 9

Source: Department of Energy & Environmental Protection
Telephone: 860-424-3375
Last EDR Contact: 05/22/2012
Next Scheduled EDR Contact: 09/03/2012
Data Release Frequency: Annually

NJ MANIFEST: Manifest Information
Hazardous waste manifest information.

Date of Government Version: 12/31/2010
Date Data Arrived at EDR: 07/20/2011
Date Made Active in Reports: 08/11/2011
Number of Days to Update: 22

Source: Department of Environmental Protection
Telephone: N/A
Last EDR Contact: 04/17/2012
Next Scheduled EDR Contact: 07/30/2012
Data Release Frequency: Annually

PA MANIFEST: Manifest Information
Hazardous waste manifest information.

Date of Government Version: 12/31/2010
Date Data Arrived at EDR: 04/27/2012
Date Made Active in Reports: 06/05/2012
Number of Days to Update: 39

Source: Department of Environmental Protection
Telephone: 717-783-8990
Last EDR Contact: 04/23/2012
Next Scheduled EDR Contact: 08/06/2012
Data Release Frequency: Annually

RI MANIFEST: Manifest information
Hazardous waste manifest information

Date of Government Version: 12/31/2010
Date Data Arrived at EDR: 06/24/2011
Date Made Active in Reports: 06/30/2011
Number of Days to Update: 6

Source: Department of Environmental Management
Telephone: 401-222-2797
Last EDR Contact: 02/27/2012
Next Scheduled EDR Contact: 06/11/2012
Data Release Frequency: Annually

VT MANIFEST: Hazardous Waste Manifest Data
Hazardous waste manifest information.

Date of Government Version: 05/11/2012
Date Data Arrived at EDR: 05/24/2012
Date Made Active in Reports: 06/14/2012
Number of Days to Update: 21

Source: Department of Environmental Conservation
Telephone: 802-241-3443
Last EDR Contact: 04/23/2012
Next Scheduled EDR Contact: 08/06/2012
Data Release Frequency: Annually

WI MANIFEST: Manifest Information
Hazardous waste manifest information.

Date of Government Version: 12/31/2010
Date Data Arrived at EDR: 08/19/2011
Date Made Active in Reports: 09/15/2011
Number of Days to Update: 27

Source: Department of Natural Resources
Telephone: N/A
Last EDR Contact: 07/02/2012
Next Scheduled EDR Contact: 10/01/2012
Data Release Frequency: Annually

Oil/Gas Pipelines: This data was obtained by EDR from the USGS in 1994. It is referred to by USGS as GeoData Digital Line Graphs from 1:100,000-Scale Maps. It was extracted from the transportation category including some oil, but primarily gas pipelines.

Electric Power Transmission Line Data
Source: Rextag Strategies Corp.
Telephone: (281) 769-2247
U.S. Electric Transmission and Power Plants Systems Digital GIS Data

Sensitive Receptors: There are individuals deemed sensitive receptors due to their fragile immune systems and special sensitivity to environmental discharges. These sensitive receptors typically include the elderly, the sick, and children. While the location of all sensitive receptors cannot be determined, EDR indicates those buildings and facilities - schools, daycares, hospitals, medical centers, and nursing homes - where individuals who are sensitive receptors are likely to be located.

AHA Hospitals:
Source: American Hospital Association, Inc.
Telephone: 312-280-5991
The database includes a listing of hospitals based on the American Hospital Association's annual survey of hospitals.

Medical Centers: Provider of Services Listing
Source: Centers for Medicare & Medicaid Services
Telephone: 410-786-3000
A listing of hospitals with Medicare provider number, produced by Centers of Medicare & Medicaid Services, a federal agency within the U.S. Department of Health and Human Services.

Nursing Homes
Source: National Institutes of Health
Telephone: 301-594-6248
Information on Medicare and Medicaid certified nursing homes in the United States.

Public Schools
Source: National Center for Education Statistics
Telephone: 202-502-7300
The National Center for Education Statistics' primary database on elementary and secondary public education in the United States. It is a comprehensive, annual, national statistical database of all public elementary and secondary schools and school districts, which contains data that are comparable across all states.

Private Schools
Source: National Center for Education Statistics
Telephone: 202-502-7300
The National Center for Education Statistics' primary database on private school locations in the United States.
Daycare Centers: Day Care Providers
Source: Department of Health
Telephone: 212-676-2444

Flood Zone Data: This data, available in select counties across the country, was obtained by EDR in 2003 & 2011 from the Federal Emergency Management Agency (FEMA). Data depicts 100-year and 500-year flood zones as defined by FEMA.

NWI: National Wetlands Inventory. This data, available in select counties across the country, was obtained by EDR in 2002 and 2005 from the U.S. Fish and Wildlife Service.

State Wetlands Data: Freshwater Wetlands
Source: Department of Environmental Conservation
Telephone: 518-402-8961

Scanned Digital USGS 7.5' Topographic Map (DRG)
Source: United States Geologic Survey
A digital raster graphic (DRG) is a scanned image of a U.S. Geological Survey topographic map. The map images are made by scanning published paper maps on high-resolution scanners. The raster image is georeferenced and fit to the Universal Transverse Mercator (UTM) projection.

STREET AND ADDRESS INFORMATION

© 2010 Tele Atlas North America, Inc. All rights reserved. This material is proprietary and the subject of copyright protection and other intellectual property rights owned by or licensed to Tele Atlas North America, Inc. The use of this material is subject to the terms of a license agreement. You will be held liable for any unauthorized copying or disclosure of this material.

GEOCHECK ®- PHYSICAL SETTING SOURCE ADDENDUM

TARGET PROPERTY ADDRESS

COMMERCIAL PROPERTY
300 LAFAYETTE STREET
NEW YORK, NY 10012

TARGET PROPERTY COORDINATES

Latitude (North):	40.7249 - 40° 43' 29.64''
Longitude (West):	73.9958 - 73° 59' 44.88''
Universal Tranverse Mercator:	Zone 18
UTM X (Meters):	584807.9
UTM Y (Meters):	4508492.5
Elevation:	41 ft. above sea level

USGS TOPOGRAPHIC MAP

Target Property Map:	40073-F8 BROOKLYN, NY
Most Recent Revision:	1995
West Map:	40074-F1 JERSEY CITY, NJ
Most Recent Revision:	1981

EDR's GeoCheck Physical Setting Source Addendum is provided to assist the environmental professional in forming an opinion about the impact of potential contaminant migration.

Assessment of the impact of contaminant migration generally has two principal investigative components:

1. Groundwater flow direction, and
2. Groundwater flow velocity.

Groundwater flow direction may be impacted by surface topography, hydrology, hydrogeology, characteristics of the soil, and nearby wells. Groundwater flow velocity is generally impacted by the nature of the geologic strata.

GEOCHECK® - PHYSICAL SETTING SOURCE SUMMARY

GROUNDWATER FLOW DIRECTION INFORMATION

Groundwater flow direction for a particular site is best determined by a qualified environmental professional using site-specific well data. If such data is not reasonably ascertainable, it may be necessary to rely on other sources of information, such as surface topographic information, hydrologic information, hydrogeologic data collected on nearby properties, and regional groundwater flow information (from deep aquifers).

TOPOGRAPHIC INFORMATION

Surface topography may be indicative of the direction of surficial groundwater flow. This information can be used to assist the environmental professional in forming an opinion about the impact of nearby contaminated properties or, should contamination exist on the target property, what downgradient sites might be impacted.

TARGET PROPERTY TOPOGRAPHY

General Topographic Gradient: General West

SURROUNDING TOPOGRAPHY: ELEVATION PROFILES

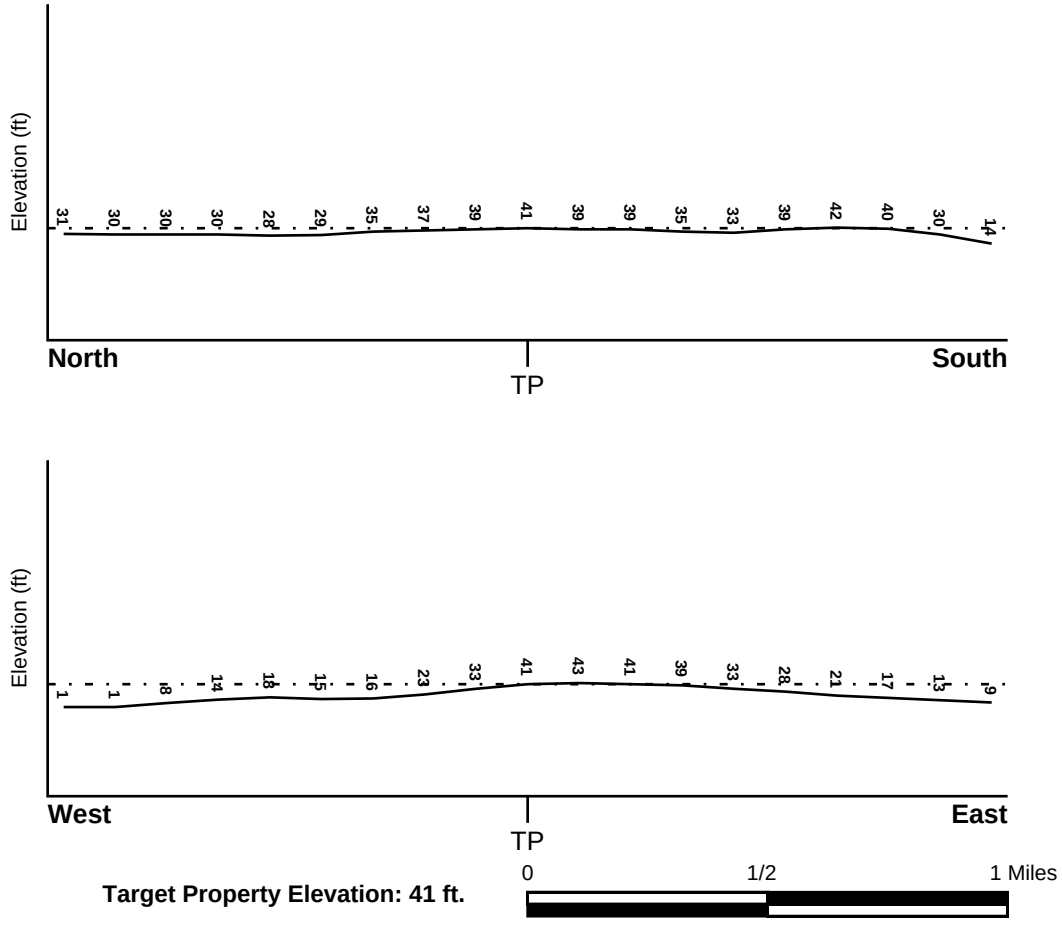

Target Property Elevation: 41 ft.

Source: Topography has been determined from the USGS 7.5' Digital Elevation Model and should be evaluated on a relative (not an absolute) basis. Relative elevation information between sites of close proximity should be field verified.

GEOCHECK® - PHYSICAL SETTING SOURCE SUMMARY

HYDROLOGIC INFORMATION

Surface water can act as a hydrologic barrier to groundwater flow. Such hydrologic information can be used to assist the environmental professional in forming an opinion about the impact of nearby contaminated properties or, should contamination exist on the target property, what downgradient sites might be impacted.

Refer to the Physical Setting Source Map following this summary for hydrologic information (major waterways and bodies of water).

FEMA FLOOD ZONE

Target Property County	FEMA Flood Electronic Data
NEW YORK, NY	YES - refer to the Overview Map and Detail Map

Flood Plain Panel at Target Property:	3604970047B - FEMA Q3 Flood data
Additional Panels in search area:	3604970039B - FEMA Q3 Flood data 3604970038B - FEMA Q3 Flood data 3604970046B - FEMA Q3 Flood data 3604970054B - FEMA Q3 Flood data 3604970055B - FEMA Q3 Flood data

NATIONAL WETLAND INVENTORY

NWI Quad at Target Property	NWI Electronic Data Coverage
BROOKLYN	YES - refer to the Overview Map and Detail Map

HYDROGEOLOGIC INFORMATION

Hydrogeologic information obtained by installation of wells on a specific site can often be an indicator of groundwater flow direction in the immediate area. Such hydrogeologic information can be used to assist the environmental professional in forming an opinion about the impact of nearby contaminated properties or, should contamination exist on the target property, what downgradient sites might be impacted.

Site-Specific Hydrogeological Data*:

Search Radius:	1.25 miles
Location Relative to TP:	1/2 - 1 Mile NNE
Site Name:	AMERICAN RADIUM INDUSTRIES
Site EPA ID Number:	NYD987001476
Groundwater Flow Direction:	NOT AVAILABLE.
Inferred Depth to Water:	not available. Saturated layers impacted by salt water intrusion are present in the overburden. It is generally inferred that the depth to the uppermost 'aquifer' is greater than 70 feet at the surface of the bedrock/sediment interface.
Hydraulic Connection:	Detailed hydraulic connection information is not available. Glacial till and outwash deposit sediments overlie the Manhattan Schist, the uppermost bedrock unit at the site. The surface elevation of bedrock decreases to the southwest of the site.
Sole Source Aquifer:	No information about a sole source aquifer is available
Data Quality:	Information is inferred in the CERCLIS investigation report(s)

* ©1996 Site--specific hydrogeological data gathered by CERCLIS Alerts, Inc., Bainbridge Island, WA. All rights reserved. All of the information and opinions presented are those of the cited EPA report(s), which were completed under a Comprehensive Environmental Response Compensation and Liability Information System (CERCLIS) investigation.

GEOCHECK® - PHYSICAL SETTING SOURCE SUMMARY

AQUIFLOW®

Search Radius: 1.000 Mile.

EDR has developed the AQUIFLOW Information System to provide data on the general direction of groundwater flow at specific points. EDR has reviewed reports submitted by environmental professionals to regulatory authorities at select sites and has extracted the date of the report, groundwater flow direction as determined hydrogeologically, and the depth to water table.

MAP ID	LOCATION FROM TP	GENERAL DIRECTION GROUNDWATER FLOW
Not Reported		

GEOCHECK® - PHYSICAL SETTING SOURCE SUMMARY

GROUNDWATER FLOW VELOCITY INFORMATION

Groundwater flow velocity information for a particular site is best determined by a qualified environmental professional using site specific geologic and soil strata data. If such data are not reasonably ascertainable, it may be necessary to rely on other sources of information, including geologic age identification, rock stratigraphic unit and soil characteristics data collected on nearby properties and regional soil information. In general, contaminant plumes move more quickly through sandy-gravelly types of soils than silty-clayey types of soils.

GEOLOGIC INFORMATION IN GENERAL AREA OF TARGET PROPERTY

Geologic information can be used by the environmental professional in forming an opinion about the relative speed at which contaminant migration may be occurring.

ROCK STRATIGRAPHIC UNIT **GEOLOGIC AGE IDENTIFICATION**

Era:	Paleozoic	Category:	Stratified Sequence
System:	Ordovician		
Series:	Middle Ordovician (Mohawkian)		
Code:	O2 *(decoded above as Era, System & Series)*		

Geologic Age and Rock Stratigraphic Unit Source: P.G. Schruben, R.E. Arndt and W.J. Bawiec, Geology of the Conterminous U.S. at 1:2,500,000 Scale - a digital representation of the 1974 P.B. King and H.M. Beikman Map, USGS Digital Data Series DDS - 11 (1994).

DOMINANT SOIL COMPOSITION IN GENERAL AREA OF TARGET PROPERTY

The U.S. Department of Agriculture's (USDA) Soil Conservation Service (SCS) leads the National Cooperative Soil Survey (NCSS) and is responsible for collecting, storing, maintaining and distributing soil survey information for privately owned lands in the United States. A soil map in a soil survey is a representation of soil patterns in a landscape. Soil maps for STATSGO are compiled by generalizing more detailed (SSURGO) soil survey maps. The following information is based on Soil Conservation Service STATSGO data.

Soil Component Name:	URBAN LAND
Soil Surface Texture:	variable
Hydrologic Group:	Not reported
Soil Drainage Class:	Not reported

Hydric Status: Soil does not meet the requirements for a hydric soil.

Corrosion Potential - Uncoated Steel:	Not Reported
Depth to Bedrock Min:	> 10 inches
Depth to Bedrock Max:	> 10 inches

GEOCHECK® - PHYSICAL SETTING SOURCE SUMMARY

Soil Layer Information							
	Boundary			Classification			
Layer	Upper	Lower	Soil Texture Class	AASHTO Group	Unified Soil	Permeability Rate (in/hr)	Soil Reaction (pH)
1	0 inches	6 inches	variable	Not reported	Not reported	Max: 0.00 Min: 0.00	Max: 0.00 Min: 0.00

OTHER SOIL TYPES IN AREA

Based on Soil Conservation Service STATSGO data, the following additional subordinant soil types may appear within the general area of target property.

Soil Surface Textures: silt loam
loamy sand
sandy loam
fine sandy loam

Surficial Soil Types: silt loam
loamy sand
sandy loam
fine sandy loam

Shallow Soil Types: sandy loam

Deeper Soil Types: unweathered bedrock
very gravelly - loamy sand
stratified
sandy loam

LOCAL / REGIONAL WATER AGENCY RECORDS

EDR Local/Regional Water Agency records provide water well information to assist the environmental professional in assessing sources that may impact ground water flow direction, and in forming an opinion about the impact of contaminant migration on nearby drinking water wells.

WELL SEARCH DISTANCE INFORMATION

DATABASE	SEARCH DISTANCE (miles)
Federal USGS	1.000
Federal FRDS PWS	Nearest PWS within 1 mile
State Database	1.000

FEDERAL USGS WELL INFORMATION

MAP ID	WELL ID	LOCATION FROM TP

GEOCHECK® - PHYSICAL SETTING SOURCE SUMMARY

FEDERAL USGS WELL INFORMATION

MAP ID	WELL ID	LOCATION FROM TP
A1	USGS2137182	0 - 1/8 Mile SSE
A2	USGS2137180	0 - 1/8 Mile South
3	USGS3132171	1/8 - 1/4 Mile ENE
4	USGS2117729	1/8 - 1/4 Mile SSE
5	USGS2137175	1/8 - 1/4 Mile SW
6	USGS2117584	1/4 - 1/2 Mile NE
7	USGS2117632	1/4 - 1/2 Mile East
B8	USGS2137366	1/4 - 1/2 Mile South
C9	USGS2118018	1/4 - 1/2 Mile SSE
10	USGS2137367	1/4 - 1/2 Mile SSW
B11	USGS2118019	1/4 - 1/2 Mile South
D12	USGS2855365	1/4 - 1/2 Mile WSW
D13	USGS2117705	1/4 - 1/2 Mile WSW
14	USGS2137364	1/4 - 1/2 Mile South
C15	USGS2118017	1/4 - 1/2 Mile SSE
C16	USGS2118016	1/4 - 1/2 Mile SSE
D17	USGS2855796	1/4 - 1/2 Mile WSW
D18	USGS2117722	1/4 - 1/2 Mile WSW
19	USGS2117720	1/4 - 1/2 Mile ESE
20	USGS2117781	1/4 - 1/2 Mile ESE
21	USGS2137179	1/4 - 1/2 Mile WSW
E22	USGS2137361	1/4 - 1/2 Mile SSW
F23	USGS2137376	1/4 - 1/2 Mile WSW
24	USGS2117929	1/4 - 1/2 Mile South
E25	USGS2137360	1/4 - 1/2 Mile SSW
F26	USGS2137377	1/4 - 1/2 Mile WSW
27	USGS2137191	1/2 - 1 Mile WNW
28	USGS2137183	1/2 - 1 Mile West
29	USGS2137363	1/2 - 1 Mile SW
30	USGS2117881	1/2 - 1 Mile ESE
G31	USGS2137192	1/2 - 1 Mile WNW
H32	USGS2117216	1/2 - 1 Mile NE
H33	USGS2117230	1/2 - 1 Mile NE
G34	USGS2137195	1/2 - 1 Mile WNW
I35	USGS2118056	1/2 - 1 Mile SSE
J36	USGS2137186	1/2 - 1 Mile West
J37	USGS2137187	1/2 - 1 Mile West
J38	USGS2137188	1/2 - 1 Mile West
39	USGS2137354	1/2 - 1 Mile SSW
G40	USGS2137196	1/2 - 1 Mile WNW
41	USGS2137198	1/2 - 1 Mile WNW
I42	USGS2118024	1/2 - 1 Mile SSE
43	USGS2137362	1/2 - 1 Mile SW
44	USGS2137350	1/2 - 1 Mile South
K45	USGS2137368	1/2 - 1 Mile WSW
46	USGS2118033	1/2 - 1 Mile SSE
47	USGS2118203	1/2 - 1 Mile South
K48	USGS2137369	1/2 - 1 Mile WSW
K49	USGS2137373	1/2 - 1 Mile WSW
K50	USGS2137371	1/2 - 1 Mile WSW
K51	USGS2137374	1/2 - 1 Mile WSW
K52	USGS2137370	1/2 - 1 Mile WSW

GEOCHECK® - PHYSICAL SETTING SOURCE SUMMARY

FEDERAL USGS WELL INFORMATION

MAP ID	WELL ID	LOCATION FROM TP
K53	USGS2137375	1/2 - 1 Mile WSW
K54	USGS2137372	1/2 - 1 Mile WSW
L55	USGS2137205	1/2 - 1 Mile NW
M57	USGS2137178	1/2 - 1 Mile WSW
M58	USGS2137176	1/2 - 1 Mile WSW
M59	USGS2137177	1/2 - 1 Mile WSW
N60	USGS2137359	1/2 - 1 Mile SW
O61	USGS2137202	1/2 - 1 Mile NW
O62	USGS2137200	1/2 - 1 Mile NW
O63	USGS2137201	1/2 - 1 Mile NW
M64	USGS2137378	1/2 - 1 Mile WSW
65	USGS2137352	1/2 - 1 Mile SW
N66	USGS2137353	1/2 - 1 Mile SW
67	USGS2117870	1/2 - 1 Mile ESE
N68	USGS2137355	1/2 - 1 Mile SW
P69	USGS2118167	1/2 - 1 Mile South
70	USGS2137345	1/2 - 1 Mile SSW
Q71	USGS2118166	1/2 - 1 Mile South
72	USGS2117928	1/2 - 1 Mile SE
73	USGS2137365	1/2 - 1 Mile WSW
Q74	USGS2118160	1/2 - 1 Mile SSE
75	USGS2137347	1/2 - 1 Mile SSW
76	USGS2118091	1/2 - 1 Mile SE
R77	USGS2137341	1/2 - 1 Mile South
P78	USGS2118138	1/2 - 1 Mile South
Q79	USGS2118143	1/2 - 1 Mile SSE
R80	USGS2137342	1/2 - 1 Mile South
S82	USGS2118128	1/2 - 1 Mile South
83	USGS2137348	1/2 - 1 Mile SW
S84	USGS2118129	1/2 - 1 Mile South
S85	USGS2118333	1/2 - 1 Mile South
S86	USGS2118334	1/2 - 1 Mile South
T87	USGS2137357	1/2 - 1 Mile SW
T88	USGS2137356	1/2 - 1 Mile SW
T89	USGS2137358	1/2 - 1 Mile SW
90	USGS2118323	1/2 - 1 Mile SSE
91	USGS2118032	1/2 - 1 Mile SE

FEDERAL FRDS PUBLIC WATER SUPPLY SYSTEM INFORMATION

MAP ID	WELL ID	LOCATION FROM TP
81	NY0015179	1/2 - 1 Mile NE

Note: PWS System location is not always the same as well location.

STATE DATABASE WELL INFORMATION

MAP ID	WELL ID	LOCATION FROM TP

GEOCHECK® - PHYSICAL SETTING SOURCE SUMMARY

STATE DATABASE WELL INFORMATION

MAP ID	WELL ID	LOCATION FROM TP
No Wells Found		

OTHER STATE DATABASE INFORMATION

STATE OIL/GAS WELL INFORMATION

MAP ID	WELL ID	LOCATION FROM TP
1	NYOG70000000079	0 - 1/8 Mile South
A3	NYOG70000000078	1/8 - 1/4 Mile SE
A2	NYOG70000000077	1/8 - 1/4 Mile SE
A4	NYOG70000000073	1/8 - 1/4 Mile SE
A5	NYOG70000000074	1/8 - 1/4 Mile SE
6	NYOG70000000088	1/8 - 1/4 Mile ENE
A7	NYOG70000000075	1/8 - 1/4 Mile SE
A8	NYOG70000000076	1/8 - 1/4 Mile SE
A10	NYOG70000000072	1/8 - 1/4 Mile SE
A9	NYOG70000000071	1/8 - 1/4 Mile SE
11	NYOG70000000070	1/8 - 1/4 Mile SSW
12	NYOG70000000092	1/4 - 1/2 Mile NNE
B14	NYOG70000000090	1/4 - 1/2 Mile NE
B13	NYOG70000000089	1/4 - 1/2 Mile NE
C15	NYOG70000000091	1/4 - 1/2 Mile NNW
C16	NYOG70000000094	1/4 - 1/2 Mile NNW
D17	NYOG70000000064	1/4 - 1/2 Mile South
D18	NYOG70000000063	1/4 - 1/2 Mile South
19	NYOG70000000080	1/4 - 1/2 Mile ESE
E20	NYOG70000000066	1/4 - 1/2 Mile SSW
E21	NYOG70000000065	1/4 - 1/2 Mile SSW
22	NYOG70000000062	1/4 - 1/2 Mile South
F23	NYOG70000000059	1/4 - 1/2 Mile SSW
F24	NYOG70000000058	1/2 - 1 Mile SSW
25	NYOG70000000055	1/2 - 1 Mile SSE
26	NYOG70000000060	1/2 - 1 Mile SW
27	NYOG70000000096	1/2 - 1 Mile NE
G28	NYOG70000000093	1/2 - 1 Mile WNW
29	NYOG70000000085	1/2 - 1 Mile West
30	NYOG70000000054	1/2 - 1 Mile SSW
G31	NYOG70000000095	1/2 - 1 Mile WNW
32	NYOG70000000049	1/2 - 1 Mile SSE
H33	NYOG70000000069	1/2 - 1 Mile WSW
H34	NYOG70000000068	1/2 - 1 Mile WSW
35	NYOG70000000061	1/2 - 1 Mile SW
36	NYOG70000000048	1/2 - 1 Mile SSE
37	NYOG70000000067	1/2 - 1 Mile WSW
I38	NYOG70000000081	1/2 - 1 Mile West
I40	NYOG70000000087	1/2 - 1 Mile West
I39	NYOG70000000086	1/2 - 1 Mile West
I42	NYOG70000000084	1/2 - 1 Mile West
I41	NYOG70000000083	1/2 - 1 Mile West
I43	NYOG70000000082	1/2 - 1 Mile West
44	NYOG70000000047	1/2 - 1 Mile South
45	NYOG70000000097	1/2 - 1 Mile NW
46	NYOG70000000046	1/2 - 1 Mile South

GEOCHECK® - PHYSICAL SETTING SOURCE SUMMARY

STATE OIL/GAS WELL INFORMATION

MAP ID	WELL ID	LOCATION FROM TP
47	NYOG70000000099	1/2 - 1 Mile NNW
48	NYOG70000000044	1/2 - 1 Mile South
J49	NYOG70000000043	1/2 - 1 Mile South
K50	NYOG70000000042	1/2 - 1 Mile SSE
L51	NYOG70000000057	1/2 - 1 Mile SW
L52	NYOG70000000056	1/2 - 1 Mile SW
53	NYOG70000000098	1/2 - 1 Mile NW
L54	NYOG70000000052	1/2 - 1 Mile SW
L55	NYOG70000000051	1/2 - 1 Mile SW
K56	NYOG70000000041	1/2 - 1 Mile SSE
L57	NYOG70000000050	1/2 - 1 Mile SW
J58	NYOG70000000039	1/2 - 1 Mile South
M59	NYOG70000000038	1/2 - 1 Mile South
L60	NYOG70000000053	1/2 - 1 Mile SW
K61	NYOG70000000040	1/2 - 1 Mile SSE
M62	NYOG70000000036	1/2 - 1 Mile South
N63	NYOG70000000037	1/2 - 1 Mile South
N64	NYOG70000000035	1/2 - 1 Mile South
N65	NYOG70000000034	1/2 - 1 Mile South
O66	NYOG70000000105	1/2 - 1 Mile North
O67	NYOG70000000106	1/2 - 1 Mile North
68	NYOG70000000033	1/2 - 1 Mile SSE
69	NYOG70000000103	1/2 - 1 Mile NNW

PHYSICAL SETTING SOURCE MAP - 3356945.2s


W 23rd St
W 14th St
E 14th St
W 8th St
E 8th St
Spring St
Bloomfield St
Canal St
Grand St
Houston St
Worth St
E Broadway
Fulton St
South St
Varick St
Lagaardia Pl
Avenue of the Americas
6th Ave
5th Ave
4th Ave
Park Ave S
2nd Ave
1st Ave
Avenue A
Avenue B
Avenue C
Clinton St
Pike St
Columbia St
Greenwich St
Hudson St
Church St
Lafayette St
Centre St
Bowery
Baxter St
Pearl St
Madden Ln
Broadway
Water St
Gold St
Front St
Old Slip
Jay St
Hubert St
Vestry St
Desbrosses St
Watts St
Dominick St
Spring St
Prince St
Houston St
Christie St
Clinton St
Pike St
Columbia

GEOCHECK® - PHYSICAL SETTING SOURCE MAP FINDINGS

Map ID
Direction
Distance
Elevation | Database | EDR ID Number

A1
SSE
0 - 1/8 Mile
Lower

FED USGS **USGS2137182**

Agency cd:	USGS	Site no:	404326073594501
Site name:	NY 119		
Latitude:	404326	EDR Site id:	USGS2137182
Longitude:	0735945	Dec lat:	40.72399111
Dec lon:	-73.99541707	Coor meth:	M
Coor accr:	R	Latlong datum:	NAD27
Dec latlong datum:	NAD83	District:	36
State:	36	County:	061
Country:	US	Land net:	Not Reported
Location map:	BROOKLYN S-25-1	Map scale:	Not Reported
Altitude:	45		
Altitude method:	Interpolated from topographic map		
Altitude accuracy:	10		
Altitude datum:	National Geodetic Vertical Datum of 1929		
Hydrologic:	Not Reported		
Topographic:	Not Reported		
Site type:	Ground-water other than Spring	Date construction:	Not Reported
Date inventoried:	Not Reported	Mean greenwich time offset:	EST
Local standard time flag:	N		
Type of ground water site:	Single well, other than collector or Ranney type		
Aquifer Type:	Not Reported		
Aquifer:	SAND		
Well depth:	65	Hole depth:	Not Reported
Source of depth data:	other reported		
Project number:	Not Reported		
Real time data flag:	Not Reported	Daily flow data begin date:	Not Reported
Daily flow data end date:	Not Reported	Daily flow data count:	Not Reported
Peak flow data begin date:	Not Reported	Peak flow data end date:	Not Reported
Peak flow data count:	Not Reported	Water quality data begin date:	Not Reported
Water quality data end date:	Not Reported	Water quality data count:	Not Reported
Ground water data begin date:	Not Reported	Ground water data end date:	Not Reported
Ground water data count:	Not Reported		

Ground-water levels, Number of Measurements: 0

A2
South
0 - 1/8 Mile
Lower

FED USGS **USGS2137180**

Agency cd:	USGS	Site no:	404324073594501
Site name:	NY 231		
Latitude:	404324.13	EDR Site id:	USGS2137180
Longitude:	0735945.71	Dec lat:	40.72347167
Dec lon:	-73.99561429	Coor meth:	S
Coor accr:	T	Latlong datum:	NAD27
Dec latlong datum:	NAD83	District:	36
State:	36	County:	061
Country:	US	Land net:	Not Reported
Location map:	Not Reported	Map scale:	Not Reported

Altitude:	42.07		
Altitude method:	Level or other surveying method		
Altitude accuracy:	0.1		
Altitude datum:	National Geodetic Vertical Datum of 1929		
Hydrologic:	Not Reported		
Topographic:	Not Reported		
Site type:	Ground-water other than Spring	Date construction:	Not Reported
Date inventoried:	Not Reported	Mean greenwich time offset:	EST
Local standard time flag:	N		
Type of ground water site:	Single well, other than collector or Ranney type		
Aquifer Type:	Not Reported		
Aquifer:	BEDROCK		
Well depth:	570.00	Hole depth:	Not Reported
Source of depth data:	owner		
Project number:	Not Reported		
Real time data flag:	0	Daily flow data begin date:	0000-00-00
Daily flow data end date:	0000-00-00	Daily flow data count:	0
Peak flow data begin date:	0000-00-00	Peak flow data end date:	0000-00-00
Peak flow data count:	0	Water quality data begin date:	0000-00-00
Water quality data end date:	0000-00-00	Water quality data count:	0
Ground water data begin date:	2004-02-18	Ground water data end date:	2004-04-19
Ground water data count:	3		

Ground-water levels, Number of Measurements: 3

Date	Feet below Surface	Feet to Sealevel	Date	Feet below Surface	Feet to Sealevel
2004-04-19		3.56	2004-04-05		3.65
2004-02-18		3.98			

3
ENE **FED USGS** **USGS3132171**
1/8 - 1/4 Mile
Higher

Agency cd:	USGS	Site no:	404334073593601
Site name:	NY 202		
Latitude:	404334.06	EDR Site id:	USGS3132171
Longitude:	0735936.78	Dec lat:	40.72622995
Dec lon:	-73.99313367	Coor meth:	S
Coor accr:	T	Latlong datum:	NAD27
Dec latlong datum:	NAD83	District:	36
State:	36	County:	061
Country:	US	Land net:	Not Reported
Location map:	Not Reported	Map scale:	Not Reported
Altitude:	47.37		
Altitude method:	Level or other surveying method		
Altitude accuracy:	0.1		
Altitude datum:	National Geodetic Vertical Datum of 1929		
Hydrologic:	Not Reported		
Topographic:	Not Reported		
Site type:	Ground-water other than Spring	Date construction:	Not Reported
Date inventoried:	Not Reported	Mean greenwich time offset:	EST
Local standard time flag:	N		
Type of ground water site:	Single well, other than collector or Ranney type		
Aquifer Type:	Not Reported		
Aquifer:	BEDROCK		
Well depth:	604	Hole depth:	Not Reported
Source of depth data:	owner		
Project number:	Not Reported		
Real time data flag:	Not Reported	Daily flow data begin date:	Not Reported
Daily flow data end date:	Not Reported	Daily flow data count:	Not Reported
Peak flow data begin date:	Not Reported	Peak flow data end date:	Not Reported

Peak flow data count:	Not Reported	Water quality data begin date:	Not Reported
Water quality data end date:	Not Reported	Water quality data count:	Not Reported
Ground water data begin date:	Not Reported	Ground water data end date:	Not Reported
Ground water data count:	Not Reported		

Ground-water levels, Number of Measurements: 0

4
SSE **FED USGS** **USGS2117729**
1/8 - 1/4 Mile
Higher

Agency cd:	USGS	Site no:	404321073594101
Site name:	NY 192		
Latitude:	404321	EDR Site id:	USGS2117729
Longitude:	0735941	Dec lat:	40.72260225
Dec lon:	-73.99430592	Coor meth:	U
Coor accr:	M	Latlong datum:	NAD27
Dec latlong datum:	NAD83	District:	36
State:	36	County:	061
Country:	US	Land net:	Not Reported
Location map:	Not Reported	Map scale:	Not Reported
Altitude:	46.87		
Altitude method:	Unknown		
Altitude accuracy:	0.1		
Altitude datum:	National Geodetic Vertical Datum of 1929		
Hydrologic:	Not Reported		
Topographic:	Not Reported		
Site type:	Ground-water other than Spring	Date construction:	Not Reported
Date inventoried:	Not Reported	Mean greenwich time offset:	EST
Local standard time flag:	N		
Type of ground water site:	Single well, other than collector or Ranney type		
Aquifer Type:	Not Reported		
Aquifer:	BEDROCK		
Well depth:	675.00	Hole depth:	Not Reported
Source of depth data:	owner		
Project number:	Not Reported		
Real time data flag:	0	Daily flow data begin date:	0000-00-00
Daily flow data end date:	0000-00-00	Daily flow data count:	0
Peak flow data begin date:	0000-00-00	Peak flow data end date:	0000-00-00
Peak flow data count:	0	Water quality data begin date:	0000-00-00
Water quality data end date:	0000-00-00	Water quality data count:	0
Ground water data begin date:	2002-01-09	Ground water data end date:	2005-02-14
Ground water data count:	19		

Ground-water levels, Number of Measurements: 19

Date	Feet below Surface	Feet to Sealevel	Date	Feet below Surface	Feet to Sealevel
2005-02-14		2.32	2004-11-10		4.52
2004-07-26		4.68	2004-06-28		4.56
2004-04-19		4.32	2004-02-18		4.47
2004-01-07		4.51	2003-11-21		4.40
2003-10-08		4.21	2003-10-01		4.28
2003-10-01		4.25	2003-09-29		4.28
2003-09-17		4.42	2003-08-27		4.63
2003-06-24		4.75	2002-10-09		3.83
2002-06-25		3.71	2002-04-03		3.67
2002-01-09		3.72			

GEOCHECK® - PHYSICAL SETTING SOURCE MAP FINDINGS

Map ID
Direction
Distance
Elevation | Database | EDR ID Number

5
SW
1/8 - 1/4 Mile
Lower

FED USGS **USGS2137175**

Agency cd:	USGS	Site no:	404321073595301
Site name:	NY 232		
Latitude:	404321.90	EDR Site id:	USGS2137175
Longitude:	0735953.89	Dec lat:	40.72285224
Dec lon:	-73.99788658	Coor meth:	S
Coor accr:	T	Latlong datum:	NAD27
Dec latlong datum:	NAD83	District:	36
State:	36	County:	061
Country:	US	Land net:	Not Reported
Location map:	Not Reported	Map scale:	Not Reported
Altitude:	33.47		
Altitude method:	Level or other surveying method		
Altitude accuracy:	0.1		
Altitude datum:	National Geodetic Vertical Datum of 1929		
Hydrologic:	Not Reported		
Topographic:	Not Reported		
Site type:	Ground-water other than Spring	Date construction:	Not Reported
Date inventoried:	Not Reported	Mean greenwich time offset:	EST
Local standard time flag:	N		
Type of ground water site:	Single well, other than collector or Ranney type		
Aquifer Type:	Not Reported		
Aquifer:	BEDROCK		
Well depth:	578.00	Hole depth:	Not Reported
Source of depth data:	owner		
Project number:	Not Reported		
Real time data flag:	0	Daily flow data begin date:	0000-00-00
Daily flow data end date:	0000-00-00	Daily flow data count:	0
Peak flow data begin date:	0000-00-00	Peak flow data end date:	0000-00-00
Peak flow data count:	0	Water quality data begin date:	0000-00-00
Water quality data end date:	0000-00-00	Water quality data count:	0
Ground water data begin date:	2004-02-18	Ground water data end date:	2004-04-19
Ground water data count:	3		

Ground-water levels, Number of Measurements: 3

Date	Feet below Surface	Feet to Sealevel	Date	Feet below Surface	Feet to Sealevel
2004-04-19		2.44	2004-04-05		2.43
2004-02-18		2.76			

6
NE
1/4 - 1/2 Mile
Higher

FED USGS **USGS2117584**

Agency cd:	USGS	Site no:	404339073593301
Site name:	NY 185		
Latitude:	404339	EDR Site id:	USGS2117584
Longitude:	0735933	Dec lat:	40.72760215
Dec lon:	-73.99208364	Coor meth:	U
Coor accr:	M	Latlong datum:	NAD27
Dec latlong datum:	NAD83	District:	36
State:	36	County:	061
Country:	US	Land net:	Not Reported
Location map:	Not Reported	Map scale:	Not Reported
Altitude:	44.19		
Altitude method:	Unknown		
Altitude accuracy:	0.1		
Altitude datum:	National Geodetic Vertical Datum of 1929		
Hydrologic:	Not Reported		
Topographic:	Not Reported		
Site type:	Ground-water other than Spring	Date construction:	Not Reported
Date inventoried:	Not Reported	Mean greenwich time offset:	EST
Local standard time flag:	N		
Type of ground water site:	Single well, other than collector or Ranney type		
Aquifer Type:	Not Reported		
Aquifer:	BEDROCK		
Well depth:	653.68	Hole depth:	Not Reported
Source of depth data:	owner		
Project number:	Not Reported		
Real time data flag:	0	Daily flow data begin date:	0000-00-00
Daily flow data end date:	0000-00-00	Daily flow data count:	0
Peak flow data begin date:	0000-00-00	Peak flow data end date:	0000-00-00
Peak flow data count:	0	Water quality data begin date:	0000-00-00
Water quality data end date:	0000-00-00	Water quality data count:	0
Ground water data begin date:	2002-01-09	Ground water data end date:	2004-07-26
Ground water data count:	10		

Ground-water levels, Number of Measurements: 10

Date	Feet below Surface	Feet to Sealevel	Date	Feet below Surface	Feet to Sealevel
2004-07-26		5.42	2004-04-21		6.12
2004-02-18		6.60	2003-09-15		6.78
2003-08-27		6.75	2003-06-24		6.48
2002-10-09		5.34	2002-06-25		5.24
2002-04-03		5.37	2002-01-09		5.57

7
East
1/4 - 1/2 Mile
Lower

FED USGS **USGS2117632**

Agency cd:	USGS	Site no:	404327073592501
Site name:	NY 70		
Latitude:	404327	EDR Site id:	USGS2117632
Longitude:	0735925	Dec lat:	40.72426889
Dec lon:	-73.98986135	Coor meth:	M
Coor accr:	R	Latlong datum:	NAD27
Dec latlong datum:	NAD83	District:	36
State:	36	County:	061
Country:	US	Land net:	Not Reported
Location map:	BROOKLYN S-25-1	Map scale:	Not Reported

Altitude:	40		
Altitude method:	Interpolated from topographic map		
Altitude accuracy:	10		
Altitude datum:	National Geodetic Vertical Datum of 1929		
Hydrologic:	Not Reported		
Topographic:	Not Reported		
Site type:	Ground-water other than Spring	Date construction:	Not Reported
Date inventoried:	Not Reported	Mean greenwich time offset:	EST
Local standard time flag:	N		
Type of ground water site:	Single well, other than collector or Ranney type		
Aquifer Type:	Not Reported		
Aquifer:	SAND		
Well depth:	75	Hole depth:	Not Reported
Source of depth data:	other reported		
Project number:	Not Reported		
Real time data flag:	Not Reported	Daily flow data begin date:	Not Reported
Daily flow data end date:	Not Reported	Daily flow data count:	Not Reported
Peak flow data begin date:	Not Reported	Peak flow data end date:	Not Reported
Peak flow data count:	Not Reported	Water quality data begin date:	Not Reported
Water quality data end date:	Not Reported	Water quality data count:	Not Reported
Ground water data begin date:	Not Reported	Ground water data end date:	Not Reported
Ground water data count:	Not Reported		

Ground-water levels, Number of Measurements: 0

B8
South **FED USGS** **USGS2137366**
1/4 - 1/2 Mile
Lower

Agency cd:	USGS	Site no:	404312073594401
Site name:	NY 178		
Latitude:	404312.11	EDR Site id:	USGS2137366
Longitude:	0735944.40	Dec lat:	40.72013285
Dec lon:	-73.99525039	Coor meth:	U
Coor accr:	H	Latlong datum:	NAD27
Dec latlong datum:	NAD83	District:	36
State:	36	County:	061
Country:	US	Land net:	Not Reported
Location map:	Not Reported	Map scale:	Not Reported
Altitude:	37.88		
Altitude method:	Unknown		
Altitude accuracy:	0.1		
Altitude datum:	National Geodetic Vertical Datum of 1929		
Hydrologic:	Not Reported		
Topographic:	Not Reported		
Site type:	Ground-water other than Spring	Date construction:	Not Reported
Date inventoried:	Not Reported	Mean greenwich time offset:	EST
Local standard time flag:	N		
Type of ground water site:	Single well, other than collector or Ranney type		
Aquifer Type:	Not Reported		
Aquifer:	BEDROCK		
Well depth:	600.00	Hole depth:	Not Reported
Source of depth data:	owner		
Project number:	Not Reported		
Real time data flag:	0	Daily flow data begin date:	0000-00-00
Daily flow data end date:	0000-00-00	Daily flow data count:	0
Peak flow data begin date:	0000-00-00	Peak flow data end date:	0000-00-00

Peak flow data count: 0
Water quality data begin date: 0000-00-00
Water quality data end date: 0000-00-00
Water quality data count: 0
Ground water data begin date: 2002-10-09
Ground water data end date: 2005-02-14
Ground water data count: 9

Ground-water levels, Number of Measurements: 9

Date	Feet below Surface	Feet to Sealevel	Date	Feet below Surface	Feet to Sealevel
2005-02-14		2.18	2004-11-10		4.24
2004-07-26		4.57	2004-04-19		4.30
2004-02-18		4.08	2003-09-24		4.02
2003-08-27		4.23	2003-06-24		4.24
2002-10-09		3.77			

C9
SSE **FED USGS** **USGS2118018**
1/4 - 1/2 Mile
Lower

Agency cd: USGS
Site no: 404310073593701
Site name: NY 175
Latitude: 404310.98
EDR Site id: USGS2118018
Longitude: 0735937.97
Dec lat: 40.71981897
Dec lon: -73.99346423
Coor meth: U
Coor accr: H
Latlong datum: NAD27
Dec latlong datum: NAD83
District: 36
State: 36
County: 061
Country: US
Land net: Not Reported
Location map: Not Reported
Map scale: Not Reported
Altitude: 40.31
Altitude method: Unknown
Altitude accuracy: 0.1
Altitude datum: National Geodetic Vertical Datum of 1929
Hydrologic: Not Reported
Topographic: Not Reported
Site type: Ground-water other than Spring
Date construction: Not Reported
Date inventoried: Not Reported
Mean greenwich time offset: EST
Local standard time flag: N
Type of ground water site: Single well, other than collector or Ranney type
Aquifer Type: Not Reported
Aquifer: BEDROCK
Well depth: 600.87
Hole depth: Not Reported
Source of depth data: owner
Project number: Not Reported
Real time data flag: 0
Daily flow data begin date: 0000-00-00
Daily flow data end date: 0000-00-00
Daily flow data count: 0
Peak flow data begin date: 0000-00-00
Peak flow data end date: 0000-00-00
Peak flow data count: 0
Water quality data begin date: 0000-00-00
Water quality data end date: 0000-00-00
Water quality data count: 0
Ground water data begin date: 2002-06-25
Ground water data end date: 2002-10-09
Ground water data count: 3

Ground-water levels, Number of Measurements: 3

Date	Feet below Surface	Feet to Sealevel	Date	Feet below Surface	Feet to Sealevel
2002-10-09		3.24	2002-07-09		3.11
2002-06-25		3.08			

GEOCHECK® - PHYSICAL SETTING SOURCE MAP FINDINGS

Map ID
Direction
Distance
Elevation | Database | EDR ID Number

10
SSW
1/4 - 1/2 Mile
Lower

FED USGS **USGS2137367**

Agency cd:	USGS	Site no:	404312073595901
Site name:	NY 216		
Latitude:	404312.58	EDR Site id:	USGS2137367
Longitude:	0735959.32	Dec lat:	40.7202634
Dec lon:	-73.99939495	Coor meth:	S
Coor accr:	T	Latlong datum:	NAD27
Dec latlong datum:	NAD83	District:	36
State:	36	County:	061
Country:	US	Land net:	Not Reported
Location map:	Not Reported	Map scale:	Not Reported
Altitude:	25.61		
Altitude method:	Level or other surveying method		
Altitude accuracy:	0.1		
Altitude datum:	National Geodetic Vertical Datum of 1929		
Hydrologic:	Not Reported		
Topographic:	Not Reported		
Site type:	Ground-water other than Spring	Date construction:	Not Reported
Date inventoried:	Not Reported	Mean greenwich time offset:	EST
Local standard time flag:	N		
Type of ground water site:	Single well, other than collector or Ranney type		
Aquifer Type:	Not Reported		
Aquifer:	BEDROCK		
Well depth:	547.40	Hole depth:	Not Reported
Source of depth data:	owner		
Project number:	Not Reported		
Real time data flag:	0	Daily flow data begin date:	0000-00-00
Daily flow data end date:	0000-00-00	Daily flow data count:	0
Peak flow data begin date:	0000-00-00	Peak flow data end date:	0000-00-00
Peak flow data count:	0	Water quality data begin date:	0000-00-00
Water quality data end date:	0000-00-00	Water quality data count:	0
Ground water data begin date:	2003-11-24	Ground water data end date:	2004-07-26
Ground water data count:	4		

Ground-water levels, Number of Measurements: 4

Date	Feet below Surface	Feet to Sealevel	Date	Feet below Surface	Feet to Sealevel
2004-07-26		1.20	2004-04-21		1.22
2004-02-18		1.26	2003-11-24		1.31

B11
South
1/4 - 1/2 Mile
Lower

FED USGS **USGS2118019**

Agency cd:	USGS	Site no:	404310073594201
Site name:	NY 169		
Latitude:	404310.00	EDR Site id:	USGS2118019
Longitude:	0735942.00	Dec lat:	40.71954676
Dec lon:	-73.9945837	Coor meth:	U
Coor accr:	M	Latlong datum:	NAD27
Dec latlong datum:	NAD83	District:	36
State:	36	County:	061
Country:	US	Land net:	Not Reported
Location map:	Not Reported	Map scale:	Not Reported
Altitude:	38.57		
Altitude method:	Unknown		
Altitude accuracy:	0.1		
Altitude datum:	National Geodetic Vertical Datum of 1929		
Hydrologic:	Not Reported		
Topographic:	Not Reported		
Site type:	Ground-water other than Spring	Date construction:	Not Reported
Date inventoried:	Not Reported	Mean greenwich time offset:	EST
Local standard time flag:	N		
Type of ground water site:	Single well, other than collector or Ranney type		
Aquifer Type:	Not Reported		
Aquifer:	BEDROCK		
Well depth:	662.00	Hole depth:	Not Reported
Source of depth data:	owner		
Project number:	Not Reported		
Real time data flag:	0	Daily flow data begin date:	0000-00-00
Daily flow data end date:	0000-00-00	Daily flow data count:	0
Peak flow data begin date:	0000-00-00	Peak flow data end date:	0000-00-00
Peak flow data count:	0	Water quality data begin date:	0000-00-00
Water quality data end date:	0000-00-00	Water quality data count:	0
Ground water data begin date:	2002-01-09	Ground water data end date:	2005-02-14
Ground water data count:	12		

Ground-water levels, Number of Measurements: 12

Date	Feet below Surface	Feet to Sealevel	Date	Feet below Surface	Feet to Sealevel
2005-02-14		4.15	2004-11-10		5.67
2004-07-26		6.06	2004-04-19		5.71
2004-02-18		5.50	2003-09-24		5.99
2003-08-27		6.19	2003-06-24		6.15
2002-10-09		5.81	2002-06-25		6.09
2002-04-03		6.03	2002-01-09		5.90

D12
WSW
1/4 - 1/2 Mile
Lower

FED USGS **USGS2855365**

Agency cd:	USGS	Site no:	404319074000902
Site name:	NY 12		
Latitude:	404319	EDR Site id:	USGS2855365
Longitude:	0740009	Dec lat:	40.72204669
Dec lon:	-74.00208392	Coor meth:	M
Coor accr:	R	Latlong datum:	NAD27
Dec latlong datum:	NAD83	District:	36
State:	36	County:	061
Country:	US	Land net:	Not Reported
Location map:	JERSEY CITY S-24-2	Map scale:	Not Reported

Altitude:	15		
Altitude method:	Interpolated from topographic map		
Altitude accuracy:	10		
Altitude datum:	National Geodetic Vertical Datum of 1929		
Hydrologic:	Not Reported		
Topographic:	Not Reported		
Site type:	Ground-water other than Spring	Date construction:	Not Reported
Date inventoried:	Not Reported	Mean greenwich time offset:	EST
Local standard time flag:	N		
Type of ground water site:	Single well, other than collector or Ranney type		
Aquifer Type:	Not Reported		
Aquifer:	SAND		
Well depth:	52	Hole depth:	Not Reported
Source of depth data:	other reported		
Project number:	Not Reported		
Real time data flag:	Not Reported	Daily flow data begin date:	Not Reported
Daily flow data end date:	Not Reported	Daily flow data count:	Not Reported
Peak flow data begin date:	Not Reported	Peak flow data end date:	Not Reported
Peak flow data count:	Not Reported	Water quality data begin date:	Not Reported
Water quality data end date:	Not Reported	Water quality data count:	Not Reported
Ground water data begin date:	Not Reported	Ground water data end date:	Not Reported
Ground water data count:	Not Reported		

Ground-water levels, Number of Measurements: 0

D13
WSW **FED USGS** **USGS2117705**
1/4 - 1/2 Mile
Lower

Agency cd:	USGS	Site no:	404319074000901
Site name:	NY 11		
Latitude:	404319	EDR Site id:	USGS2117705
Longitude:	0740009	Dec lat:	40.72204669
Dec lon:	-74.00208392	Coor meth:	M
Coor accr:	R	Latlong datum:	NAD27
Dec latlong datum:	NAD83	District:	36
State:	36	County:	061
Country:	US	Land net:	Not Reported
Location map:	JERSEY CITY S-24-2	Map scale:	Not Reported
Altitude:	15		
Altitude method:	Interpolated from topographic map		
Altitude accuracy:	10		
Altitude datum:	National Geodetic Vertical Datum of 1929		
Hydrologic:	Not Reported		
Topographic:	Not Reported		
Site type:	Ground-water other than Spring	Date construction:	Not Reported
Date inventoried:	Not Reported	Mean greenwich time offset:	EST
Local standard time flag:	N		
Type of ground water site:	Single well, other than collector or Ranney type		
Aquifer Type:	Not Reported		
Aquifer:	SAND		
Well depth:	52	Hole depth:	Not Reported
Source of depth data:	other reported		
Project number:	Not Reported		
Real time data flag:	Not Reported	Daily flow data begin date:	Not Reported
Daily flow data end date:	Not Reported	Daily flow data count:	Not Reported
Peak flow data begin date:	Not Reported	Peak flow data end date:	Not Reported

Peak flow data count:	Not Reported	Water quality data begin date:	Not Reported
Water quality data end date:	Not Reported	Water quality data count:	Not Reported
Ground water data begin date:	Not Reported	Ground water data end date:	Not Reported
Ground water data count:	Not Reported		

Ground-water levels, Number of Measurements: 0

14
South
1/4 - 1/2 Mile
Lower

FED USGS **USGS2137364**

Agency cd:	USGS	Site no:	404309073595101
Site name:	NY 215		
Latitude:	404309.17	EDR Site id:	USGS2137364
Longitude:	0735951.17	Dec lat:	40.7193162
Dec lon:	-73.997131	Coor meth:	S
Coor accr:	T	Latlong datum:	NAD27
Dec latlong datum:	NAD83	District:	36
State:	36	County:	061
Country:	US	Land net:	Not Reported
Location map:	Not Reported	Map scale:	Not Reported
Altitude:	28.25		
Altitude method:	Level or other surveying method		
Altitude accuracy:	0.1		
Altitude datum:	National Geodetic Vertical Datum of 1929		
Hydrologic:	Not Reported		
Topographic:	Not Reported		
Site type:	Ground-water other than Spring	Date construction:	Not Reported
Date inventoried:	Not Reported	Mean greenwich time offset:	EST
Local standard time flag:	N		
Type of ground water site:	Single well, other than collector or Ranney type		
Aquifer Type:	Not Reported		
Aquifer:	BEDROCK		
Well depth:	599.7	Hole depth:	Not Reported
Source of depth data:	owner		
Project number:	Not Reported		
Real time data flag:	0	Daily flow data begin date:	0000-00-00
Daily flow data end date:	0000-00-00	Daily flow data count:	0
Peak flow data begin date:	0000-00-00	Peak flow data end date:	0000-00-00
Peak flow data count:	0	Water quality data begin date:	0000-00-00
Water quality data end date:	0000-00-00	Water quality data count:	0
Ground water data begin date:	2004-02-18	Ground water data end date:	2005-02-14
Ground water data count:	6		

Ground-water levels, Number of Measurements: 6

Date	Feet below Surface	Feet to Sealevel	Date	Feet below Surface	Feet to Sealevel
2005-02-14		0.23	2004-11-10		3.06
2004-07-26		3.44	2004-04-19		3.18
2004-02-18		2.90	2004-02-18		2.90

C15
SSE
1/4 - 1/2 Mile
Higher

FED USGS **USGS2118017**

Agency cd:	USGS	Site no:	404310073593402
Site name:	NY 109		
Latitude:	404310	EDR Site id:	USGS2118017
Longitude:	0735934	Dec lat:	40.71954676
Dec lon:	-73.99236142	Coor meth:	M
Coor accr:	R	Latlong datum:	NAD27
Dec latlong datum:	NAD83	District:	36
State:	36	County:	061
Country:	US	Land net:	Not Reported
Location map:	BROOKLYN S-25-1	Map scale:	Not Reported
Altitude:	45		
Altitude method:	Interpolated from topographic map		
Altitude accuracy:	10		
Altitude datum:	National Geodetic Vertical Datum of 1929		
Hydrologic:	Not Reported		
Topographic:	Not Reported		
Site type:	Ground-water other than Spring	Date construction:	Not Reported
Date inventoried:	Not Reported	Mean greenwich time offset:	EST
Local standard time flag:	N		
Type of ground water site:	Single well, other than collector or Ranney type		
Aquifer Type:	Not Reported		
Aquifer:	Not Reported		
Well depth:	177	Hole depth:	Not Reported
Source of depth data:	other reported		
Project number:	Not Reported		
Real time data flag:	Not Reported	Daily flow data begin date:	Not Reported
Daily flow data end date:	Not Reported	Daily flow data count:	Not Reported
Peak flow data begin date:	Not Reported	Peak flow data end date:	Not Reported
Peak flow data count:	Not Reported	Water quality data begin date:	Not Reported
Water quality data end date:	Not Reported	Water quality data count:	Not Reported
Ground water data begin date:	Not Reported	Ground water data end date:	Not Reported
Ground water data count:	Not Reported		

Ground-water levels, Number of Measurements: 0

C16
SSE
1/4 - 1/2 Mile
Higher

FED USGS **USGS2118016**

Agency cd:	USGS	Site no:	404310073593401
Site name:	NY 108		
Latitude:	404310	EDR Site id:	USGS2118016
Longitude:	0735934	Dec lat:	40.71954676
Dec lon:	-73.99236142	Coor meth:	M
Coor accr:	R	Latlong datum:	NAD27
Dec latlong datum:	NAD83	District:	36
State:	36	County:	061
Country:	US	Land net:	Not Reported
Location map:	BROOKLYN S-25-1	Map scale:	Not Reported
Altitude:	45		
Altitude method:	Interpolated from topographic map		
Altitude accuracy:	10		
Altitude datum:	National Geodetic Vertical Datum of 1929		
Hydrologic:	Not Reported		
Topographic:	Not Reported		
Site type:	Ground-water other than Spring	Date construction:	Not Reported
Date inventoried:	Not Reported	Mean greenwich time offset:	EST

Local standard time flag:	N		
Type of ground water site:	Single well, other than collector or Ranney type		
Aquifer Type:	Not Reported		
Aquifer:	Not Reported		
Well depth:	402	Hole depth:	Not Reported
Source of depth data:	driller		
Project number:	Not Reported		
Real time data flag:	Not Reported	Daily flow data begin date:	Not Reported
Daily flow data end date:	Not Reported	Daily flow data count:	Not Reported
Peak flow data begin date:	Not Reported	Peak flow data end date:	Not Reported
Peak flow data count:	Not Reported	Water quality data begin date:	Not Reported
Water quality data end date:	Not Reported	Water quality data count:	Not Reported
Ground water data begin date:	Not Reported	Ground water data end date:	Not Reported
Ground water data count:	Not Reported		

Ground-water levels, Number of Measurements: 0

D17
WSW **FED USGS** **USGS2855796**
1/4 - 1/2 Mile
Lower

Agency cd:	USGS	Site no:	404320074001201
Site name:	NY 64		
Latitude:	404320	EDR Site id:	USGS2855796
Longitude:	0740012	Dec lat:	40.72232446
Dec lon:	-74.00291728	Coor meth:	M
Coor accr:	R	Latlong datum:	NAD27
Dec latlong datum:	NAD83	District:	36
State:	36	County:	061
Country:	US	Land net:	Not Reported
Location map:	JERSEY CITY S-24-2	Map scale:	Not Reported
Altitude:	15		
Altitude method:	Interpolated from topographic map		
Altitude accuracy:	5		
Altitude datum:	National Geodetic Vertical Datum of 1929		
Hydrologic:	Not Reported		
Topographic:	Not Reported		
Site type:	Ground-water other than Spring	Date construction:	Not Reported
Date inventoried:	Not Reported	Mean greenwich time offset:	EST
Local standard time flag:	N		
Type of ground water site:	Single well, other than collector or Ranney type		
Aquifer Type:	Not Reported		
Aquifer:	SAND		
Well depth:	31	Hole depth:	Not Reported
Source of depth data:	other reported		
Project number:	Not Reported		
Real time data flag:	Not Reported	Daily flow data begin date:	Not Reported
Daily flow data end date:	Not Reported	Daily flow data count:	Not Reported
Peak flow data begin date:	Not Reported	Peak flow data end date:	Not Reported
Peak flow data count:	Not Reported	Water quality data begin date:	Not Reported
Water quality data end date:	Not Reported	Water quality data count:	Not Reported
Ground water data begin date:	Not Reported	Ground water data end date:	Not Reported
Ground water data count:	Not Reported		

Ground-water levels, Number of Measurements: 0

Map ID
Direction
Distance
Elevation | Database | EDR ID Number

D18
WSW
1/4 - 1/2 Mile
Lower | **FED USGS** | **USGS2117722**

Agency cd:	USGS	Site no:	404320074001202
Site name:	NY 65		
Latitude:	404320	EDR Site id:	USGS2117722
Longitude:	0740012	Dec lat:	40.72232446
Dec lon:	-74.00291728	Coor meth:	M
Coor accr:	R	Latlong datum:	NAD27
Dec latlong datum:	NAD83	District:	36
State:	36	County:	061
Country:	US	Land net:	Not Reported
Location map:	JERSEY CITY S-24-2	Map scale:	Not Reported
Altitude:	15		
Altitude method:	Interpolated from topographic map		
Altitude accuracy:	5		
Altitude datum:	National Geodetic Vertical Datum of 1929		
Hydrologic:	Not Reported		
Topographic:	Not Reported		
Site type:	Ground-water other than Spring	Date construction:	Not Reported
Date inventoried:	Not Reported	Mean greenwich time offset:	EST
Local standard time flag:	N		
Type of ground water site:	Single well, other than collector or Ranney type		
Aquifer Type:	Not Reported		
Aquifer:	SAND		
Well depth:	31	Hole depth:	Not Reported
Source of depth data:	other reported		
Project number:	Not Reported		
Real time data flag:	Not Reported	Daily flow data begin date:	Not Reported
Daily flow data end date:	Not Reported	Daily flow data count:	Not Reported
Peak flow data begin date:	Not Reported	Peak flow data end date:	Not Reported
Peak flow data count:	Not Reported	Water quality data begin date:	Not Reported
Water quality data end date:	Not Reported	Water quality data count:	Not Reported
Ground water data begin date:	Not Reported	Ground water data end date:	Not Reported
Ground water data count:	Not Reported		

Ground-water levels, Number of Measurements: 0

19
ESE
1/4 - 1/2 Mile
Lower | **FED USGS** | **USGS2117720**

Agency cd:	USGS	Site no:	404320073591901
Site name:	NY 18		
Latitude:	404320	EDR Site id:	USGS2117720
Longitude:	0735919	Dec lat:	40.72232449
Dec lon:	-73.98819464	Coor meth:	M
Coor accr:	R	Latlong datum:	NAD27
Dec latlong datum:	NAD83	District:	36
State:	36	County:	061
Country:	US	Land net:	Not Reported
Location map:	BROOKLYN S-25-1	Map scale:	Not Reported

Altitude:	40		
Altitude method:	Interpolated from topographic map		
Altitude accuracy:	10		
Altitude datum:	National Geodetic Vertical Datum of 1929		
Hydrologic:	Not Reported		
Topographic:	Not Reported		
Site type:	Ground-water other than Spring	Date construction:	Not Reported
Date inventoried:	Not Reported	Mean greenwich time offset:	EST
Local standard time flag:	N		
Type of ground water site:	Single well, other than collector or Ranney type		
Aquifer Type:	Not Reported		
Aquifer:	SAND		
Well depth:	46	Hole depth:	Not Reported
Source of depth data:	other reported		
Project number:	Not Reported		
Real time data flag:	Not Reported	Daily flow data begin date:	Not Reported
Daily flow data end date:	Not Reported	Daily flow data count:	Not Reported
Peak flow data begin date:	Not Reported	Peak flow data end date:	Not Reported
Peak flow data count:	Not Reported	Water quality data begin date:	Not Reported
Water quality data end date:	Not Reported	Water quality data count:	Not Reported
Ground water data begin date:	Not Reported	Ground water data end date:	Not Reported
Ground water data count:	Not Reported		

Ground-water levels, Number of Measurements: 0

20
ESE **FED USGS** **USGS2117781**
1/4 - 1/2 Mile
Lower

Agency cd:	USGS	Site no:	404324073591601
Site name:	NY 67		
Latitude:	404324	EDR Site id:	USGS2117781
Longitude:	0735916	Dec lat:	40.72343558
Dec lon:	-73.98736128	Coor meth:	M
Coor accr:	R	Latlong datum:	NAD27
Dec latlong datum:	NAD83	District:	36
State:	36	County:	061
Country:	US	Land net:	Not Reported
Location map:	BROOKLYN S-25-1	Map scale:	Not Reported
Altitude:	35		
Altitude method:	Interpolated from topographic map		
Altitude accuracy:	10		
Altitude datum:	National Geodetic Vertical Datum of 1929		
Hydrologic:	Not Reported		
Topographic:	Not Reported		
Site type:	Ground-water other than Spring	Date construction:	Not Reported
Date inventoried:	Not Reported	Mean greenwich time offset:	EST
Local standard time flag:	N		
Type of ground water site:	Single well, other than collector or Ranney type		
Aquifer Type:	Not Reported		
Aquifer:	SAND		
Well depth:	22	Hole depth:	Not Reported
Source of depth data:	other reported		
Project number:	Not Reported		
Real time data flag:	Not Reported	Daily flow data begin date:	Not Reported
Daily flow data end date:	Not Reported	Daily flow data count:	Not Reported
Peak flow data begin date:	Not Reported	Peak flow data end date:	Not Reported

Peak flow data count:	Not Reported	Water quality data begin date:	Not Reported
Water quality data end date:	Not Reported	Water quality data count:	Not Reported
Ground water data begin date:	Not Reported	Ground water data end date:	Not Reported
Ground water data count:	Not Reported		

Ground-water levels, Number of Measurements: 0

21
WSW **FED USGS** **USGS2137179**
1/4 - 1/2 Mile
Lower

Agency cd:	USGS	Site no:	404323074001701
Site name:	NY 74		
Latitude:	404323	EDR Site id:	USGS2137179
Longitude:	0740017	Dec lat:	40.72315777
Dec lon:	-74.00430621	Coor meth:	M
Coor accr:	R	Latlong datum:	NAD27
Dec latlong datum:	NAD83	District:	36
State:	36	County:	061
Country:	US	Land net:	Not Reported
Location map:	JERSEY CITY S-24-2	Map scale:	Not Reported
Altitude:	15		
Altitude method:	Interpolated from topographic map		
Altitude accuracy:	5		
Altitude datum:	National Geodetic Vertical Datum of 1929		
Hydrologic:	Not Reported		
Topographic:	Not Reported		
Site type:	Ground-water other than Spring	Date construction:	Not Reported
Date inventoried:	Not Reported	Mean greenwich time offset:	EST
Local standard time flag:	N		
Type of ground water site:	Single well, other than collector or Ranney type		
Aquifer Type:	Not Reported		
Aquifer:	SAND		
Well depth:	160	Hole depth:	Not Reported
Source of depth data:	other reported		
Project number:	Not Reported		
Real time data flag:	Not Reported	Daily flow data begin date:	Not Reported
Daily flow data end date:	Not Reported	Daily flow data count:	Not Reported
Peak flow data begin date:	Not Reported	Peak flow data end date:	Not Reported
Peak flow data count:	Not Reported	Water quality data begin date:	Not Reported
Water quality data end date:	Not Reported	Water quality data count:	Not Reported
Ground water data begin date:	Not Reported	Ground water data end date:	Not Reported
Ground water data count:	Not Reported		

Ground-water levels, Number of Measurements: 0

E22
SSW **FED USGS** **USGS2137361**
1/4 - 1/2 Mile
Lower

Agency cd:	USGS	Site no:	404306073595801
Site name:	NY 229		
Latitude:	404306.47	EDR Site id:	USGS2137361
Longitude:	0735958.85	Dec lat:	40.71856621
Dec lon:	-73.99926439	Coor meth:	S
Coor accr:	T	Latlong datum:	NAD27
Dec latlong datum:	NAD83	District:	36
State:	36	County:	061
Country:	US	Land net:	Not Reported
Location map:	Not Reported	Map scale:	Not Reported
Altitude:	19.08		
Altitude method:	Level or other surveying method		
Altitude accuracy:	0.1		
Altitude datum:	National Geodetic Vertical Datum of 1929		
Hydrologic:	Not Reported		
Topographic:	Not Reported		
Site type:	Ground-water other than Spring	Date construction:	Not Reported
Date inventoried:	Not Reported	Mean greenwich time offset:	EST
Local standard time flag:	N		
Type of ground water site:	Single well, other than collector or Ranney type		
Aquifer Type:	Not Reported		
Aquifer:	BEDROCK		
Well depth:	548.00	Hole depth:	Not Reported
Source of depth data:	owner		
Project number:	Not Reported		
Real time data flag:	0	Daily flow data begin date:	0000-00-00
Daily flow data end date:	0000-00-00	Daily flow data count:	0
Peak flow data begin date:	0000-00-00	Peak flow data end date:	0000-00-00
Peak flow data count:	0	Water quality data begin date:	0000-00-00
Water quality data end date:	0000-00-00	Water quality data count:	0
Ground water data begin date:	2004-02-18	Ground water data end date:	2004-11-10
Ground water data count:	5		

Ground-water levels, Number of Measurements: 5

Date	Feet below Surface	Feet to Sealevel	Date	Feet below Surface	Feet to Sealevel
2004-11-10		1.11	2004-07-26		1.49
2004-04-19		1.36	2004-04-02		1.31
2004-02-18		1.21			

F23
WSW
1/4 - 1/2 Mile
Lower

FED USGS **USGS2137376**

Agency cd:	USGS	Site no:	404316074001501
Site name:	NY 95		
Latitude:	404316	EDR Site id:	USGS2137376
Longitude:	0740015	Dec lat:	40.72121337
Dec lon:	-74.00375063	Coor meth:	M
Coor accr:	R	Latlong datum:	NAD27
Dec latlong datum:	NAD83	District:	36
State:	36	County:	061
Country:	US	Land net:	Not Reported
Location map:	JERSEY CITY S-24-2	Map scale:	Not Reported

Altitude:	15		
Altitude method:	Interpolated from topographic map		
Altitude accuracy:	5		
Altitude datum:	National Geodetic Vertical Datum of 1929		
Hydrologic:	Not Reported		
Topographic:	Not Reported		
Site type:	Ground-water other than Spring	Date construction:	Not Reported
Date inventoried:	Not Reported	Mean greenwich time offset:	EST
Local standard time flag:	N		
Type of ground water site:	Single well, other than collector or Ranney type		
Aquifer Type:	Not Reported		
Aquifer:	SAND AND GRAVEL		
Well depth:	55	Hole depth:	Not Reported
Source of depth data:	other reported		
Project number:	Not Reported		
Real time data flag:	Not Reported	Daily flow data begin date:	Not Reported
Daily flow data end date:	Not Reported	Daily flow data count:	Not Reported
Peak flow data begin date:	Not Reported	Peak flow data end date:	Not Reported
Peak flow data count:	Not Reported	Water quality data begin date:	Not Reported
Water quality data end date:	Not Reported	Water quality data count:	Not Reported
Ground water data begin date:	Not Reported	Ground water data end date:	Not Reported
Ground water data count:	Not Reported		

Ground-water levels, Number of Measurements: 0

24
South
1/4 - 1/2 Mile
Lower

FED USGS **USGS2117929**

Agency cd:	USGS	Site no:	404304073594101
Site name:	NY 148		
Latitude:	404304	EDR Site id:	USGS2117929
Longitude:	0735941	Dec lat:	40.71788012
Dec lon:	-73.99430592	Coor meth:	M
Coor accr:	R	Latlong datum:	NAD27
Dec latlong datum:	NAD83	District:	36
State:	36	County:	061
Country:	US	Land net:	Not Reported
Location map:	BROOKLYN S-25-1	Map scale:	Not Reported
Altitude:	40		
Altitude method:	Interpolated from topographic map		
Altitude accuracy:	10		
Altitude datum:	National Geodetic Vertical Datum of 1929		
Hydrologic:	Not Reported		
Topographic:	Not Reported		
Site type:	Ground-water other than Spring	Date construction:	Not Reported
Date inventoried:	Not Reported	Mean greenwich time offset:	EST
Local standard time flag:	N		
Type of ground water site:	Single well, other than collector or Ranney type		
Aquifer Type:	Not Reported		
Aquifer:	SAND		
Well depth:	35	Hole depth:	Not Reported
Source of depth data:	other reported		
Project number:	Not Reported		
Real time data flag:	Not Reported	Daily flow data begin date:	Not Reported
Daily flow data end date:	Not Reported	Daily flow data count:	Not Reported
Peak flow data begin date:	Not Reported	Peak flow data end date:	Not Reported

Peak flow data count:	Not Reported	Water quality data begin date:	Not Reported
Water quality data end date:	Not Reported	Water quality data count:	Not Reported
Ground water data begin date:	Not Reported	Ground water data end date:	Not Reported
Ground water data count:	Not Reported		

Ground-water levels, Number of Measurements: 0

E25
SSW
1/4 - 1/2 Mile
Lower

FED USGS **USGS2137360**

Agency cd:	USGS	Site no:	404304073595701
Site name:	NY 230		
Latitude:	404304.83	EDR Site id:	USGS2137360
Longitude:	0735957.52	Dec lat:	40.71811067
Dec lon:	-73.99889494	Coor meth:	S
Coor accr:	T	Latlong datum:	NAD27
Dec latlong datum:	NAD83	District:	36
State:	36	County:	061
Country:	US	Land net:	Not Reported
Location map:	Not Reported	Map scale:	Not Reported
Altitude:	21.48		
Altitude method:	Level or other surveying method		
Altitude accuracy:	0.1		
Altitude datum:	National Geodetic Vertical Datum of 1929		
Hydrologic:	Not Reported		
Topographic:	Not Reported		
Site type:	Ground-water other than Spring	Date construction:	Not Reported
Date inventoried:	Not Reported	Mean greenwich time offset:	EST
Local standard time flag:	N		
Type of ground water site:	Single well, other than collector or Ranney type		
Aquifer Type:	Not Reported		
Aquifer:	BEDROCK		
Well depth:	528.80	Hole depth:	Not Reported
Source of depth data:	owner		
Project number:	Not Reported		
Real time data flag:	Not Reported	Daily flow data begin date:	Not Reported
Daily flow data end date:	Not Reported	Daily flow data count:	Not Reported
Peak flow data begin date:	Not Reported	Peak flow data end date:	Not Reported
Peak flow data count:	Not Reported	Water quality data begin date:	Not Reported
Water quality data end date:	Not Reported	Water quality data count:	Not Reported
Ground water data begin date:	Not Reported	Ground water data end date:	Not Reported
Ground water data count:	Not Reported		

Ground-water levels, Number of Measurements: 0

F26
WSW
1/4 - 1/2 Mile
Lower

FED USGS **USGS2137377**

Agency cd:	USGS	Site no:	404318074001701
Site name:	NY 13		
Latitude:	404318	EDR Site id:	USGS2137377
Longitude:	0740017	Dec lat:	40.72176891
Dec lon:	-74.00430621	Coor meth:	M
Coor accr:	R	Latlong datum:	NAD27
Dec latlong datum:	NAD83	District:	36
State:	36	County:	061
Country:	US	Land net:	Not Reported
Location map:	JERSEY CITY S-24-2	Map scale:	Not Reported
Altitude:	15		
Altitude method:	Interpolated from topographic map		
Altitude accuracy:	10		
Altitude datum:	National Geodetic Vertical Datum of 1929		
Hydrologic:	Not Reported		
Topographic:	Not Reported		
Site type:	Ground-water other than Spring	Date construction:	Not Reported
Date inventoried:	Not Reported	Mean greenwich time offset:	EST
Local standard time flag:	N		
Type of ground water site:	Single well, other than collector or Ranney type		
Aquifer Type:	Not Reported		
Aquifer:	SAND		
Well depth:	55	Hole depth:	Not Reported
Source of depth data:	other reported		
Project number:	Not Reported		
Real time data flag:	Not Reported	Daily flow data begin date:	Not Reported
Daily flow data end date:	Not Reported	Daily flow data count:	Not Reported
Peak flow data begin date:	Not Reported	Peak flow data end date:	Not Reported
Peak flow data count:	Not Reported	Water quality data begin date:	Not Reported
Water quality data end date:	Not Reported	Water quality data count:	Not Reported
Ground water data begin date:	Not Reported	Ground water data end date:	Not Reported
Ground water data count:	Not Reported		

Ground-water levels, Number of Measurements: 0

27
WNW
1/2 - 1 Mile
Lower

FED USGS **USGS2137191**

Agency cd:	USGS	Site no:	404341074001801
Site name:	NY 57		
Latitude:	404341	EDR Site id:	USGS2137191
Longitude:	0740018	Dec lat:	40.72815766
Dec lon:	-74.004584	Coor meth:	M
Coor accr:	R	Latlong datum:	NAD27
Dec latlong datum:	NAD83	District:	36
State:	36	County:	061
Country:	US	Land net:	Not Reported
Location map:	JERSEY CITY S-24-2	Map scale:	Not Reported
Altitude:	20		
Altitude method:	Interpolated from topographic map		
Altitude accuracy:	10		
Altitude datum:	National Geodetic Vertical Datum of 1929		
Hydrologic:	Not Reported		
Topographic:	Not Reported		
Site type:	Ground-water other than Spring	Date construction:	Not Reported
Date inventoried:	Not Reported	Mean greenwich time offset:	EST

Local standard time flag:	N		
Type of ground water site:	Single well, other than collector or Ranney type		
Aquifer Type:	Not Reported		
Aquifer:	SAND		
Well depth:	65	Hole depth:	Not Reported
Source of depth data:	other reported		
Project number:	Not Reported		
Real time data flag:	Not Reported	Daily flow data begin date:	Not Reported
Daily flow data end date:	Not Reported	Daily flow data count:	Not Reported
Peak flow data begin date:	Not Reported	Peak flow data end date:	Not Reported
Peak flow data count:	Not Reported	Water quality data begin date:	Not Reported
Water quality data end date:	Not Reported	Water quality data count:	Not Reported
Ground water data begin date:	Not Reported	Ground water data end date:	Not Reported
Ground water data count:	Not Reported		

Ground-water levels, Number of Measurements: 0

28
West
1/2 - 1 Mile
Lower

FED USGS **USGS2137183**

Agency cd:	USGS	Site no:	404328074002201
Site name:	NY 143		
Latitude:	404328	EDR Site id:	USGS2137183
Longitude:	0740022	Dec lat:	40.72454662
Dec lon:	-74.00569514	Coor meth:	M
Coor accr:	R	Latlong datum:	NAD27
Dec latlong datum:	NAD83	District:	36
State:	36	County:	061
Country:	US	Land net:	Not Reported
Location map:	JERSEY CITY S-24-2	Map scale:	Not Reported
Altitude:	15		
Altitude method:	Interpolated from topographic map		
Altitude accuracy:	5		
Altitude datum:	National Geodetic Vertical Datum of 1929		
Hydrologic:	Not Reported		
Topographic:	Not Reported		
Site type:	Ground-water other than Spring	Date construction:	Not Reported
Date inventoried:	Not Reported	Mean greenwich time offset:	EST
Local standard time flag:	N		
Type of ground water site:	Single well, other than collector or Ranney type		
Aquifer Type:	Not Reported		
Aquifer:	SAND		
Well depth:	40	Hole depth:	Not Reported
Source of depth data:	other reported		
Project number:	Not Reported		
Real time data flag:	Not Reported	Daily flow data begin date:	Not Reported
Daily flow data end date:	Not Reported	Daily flow data count:	Not Reported
Peak flow data begin date:	Not Reported	Peak flow data end date:	Not Reported
Peak flow data count:	Not Reported	Water quality data begin date:	Not Reported
Water quality data end date:	Not Reported	Water quality data count:	Not Reported
Ground water data begin date:	Not Reported	Ground water data end date:	Not Reported
Ground water data count:	Not Reported		

Ground-water levels, Number of Measurements: 0

Map ID
Direction
Distance
Elevation | Database | EDR ID Number

29
SW
1/2 - 1 Mile
Lower

FED USGS **USGS2137363**

Agency cd:	USGS	Site no:	404308074001201
Site name:	NY 149		
Latitude:	404308	EDR Site id:	USGS2137363
Longitude:	0740012	Dec lat:	40.71899119
Dec lon:	-74.00291727	Coor meth:	M
Coor accr:	R	Latlong datum:	NAD27
Dec latlong datum:	NAD83	District:	36
State:	36	County:	061
Country:	US	Land net:	Not Reported
Location map:	JERSEY CITY S-24-2	Map scale:	Not Reported
Altitude:	20		
Altitude method:	Interpolated from topographic map		
Altitude accuracy:	10		
Altitude datum:	National Geodetic Vertical Datum of 1929		
Hydrologic:	Not Reported		
Topographic:	Not Reported		
Site type:	Ground-water other than Spring	Date construction:	Not Reported
Date inventoried:	Not Reported	Mean greenwich time offset:	EST
Local standard time flag:	N		
Type of ground water site:	Single well, other than collector or Ranney type		
Aquifer Type:	Not Reported		
Aquifer:	SAND		
Well depth:	38	Hole depth:	Not Reported
Source of depth data:	other reported		
Project number:	Not Reported		
Real time data flag:	Not Reported	Daily flow data begin date:	Not Reported
Daily flow data end date:	Not Reported	Daily flow data count:	Not Reported
Peak flow data begin date:	Not Reported	Peak flow data end date:	Not Reported
Peak flow data count:	Not Reported	Water quality data begin date:	Not Reported
Water quality data end date:	Not Reported	Water quality data count:	Not Reported
Ground water data begin date:	Not Reported	Ground water data end date:	Not Reported
Ground water data count:	Not Reported		

Ground-water levels, Number of Measurements: 0

30
ESE
1/2 - 1 Mile
Lower

FED USGS **USGS2117881**

Agency cd:	USGS	Site no:	404317073591001
Site name:	NY 20		
Latitude:	404317	EDR Site id:	USGS2117881
Longitude:	0735910	Dec lat:	40.72149118
Dec lon:	-73.98569456	Coor meth:	M
Coor accr:	R	Latlong datum:	NAD27
Dec latlong datum:	NAD83	District:	36
State:	36	County:	061
Country:	US	Land net:	Not Reported
Location map:	BROOKLYN S-25-1	Map scale:	Not Reported

Altitude:	30		
Altitude method:	Interpolated from topographic map		
Altitude accuracy:	10		
Altitude datum:	National Geodetic Vertical Datum of 1929		
Hydrologic:	Not Reported		
Topographic:	Not Reported		
Site type:	Ground-water other than Spring	Date construction:	Not Reported
Date inventoried:	Not Reported	Mean greenwich time offset:	EST
Local standard time flag:	N		
Type of ground water site:	Single well, other than collector or Ranney type		
Aquifer Type:	Not Reported		
Aquifer:	SAND		
Well depth:	43	Hole depth:	Not Reported
Source of depth data:	other reported		
Project number:	Not Reported		
Real time data flag:	Not Reported	Daily flow data begin date:	Not Reported
Daily flow data end date:	Not Reported	Daily flow data count:	Not Reported
Peak flow data begin date:	Not Reported	Peak flow data end date:	Not Reported
Peak flow data count:	Not Reported	Water quality data begin date:	Not Reported
Water quality data end date:	Not Reported	Water quality data count:	Not Reported
Ground water data begin date:	Not Reported	Ground water data end date:	Not Reported
Ground water data count:	Not Reported		

Ground-water levels, Number of Measurements: 0

G31
WNW
1/2 - 1 Mile
Lower

FED USGS **USGS2137192**

Agency cd:	USGS	Site no:	404341074002501
Site name:	NY 184		
Latitude:	404341.41	EDR Site id:	USGS2137192
Longitude:	0740025.58	Dec lat:	40.72827154
Dec lon:	-74.00668962	Coor meth:	U
Coor accr:	H	Latlong datum:	NAD27
Dec latlong datum:	NAD83	District:	36
State:	36	County:	061
Country:	US	Land net:	Not Reported
Location map:	Not Reported	Map scale:	Not Reported
Altitude:	16.57		
Altitude method:	Unknown		
Altitude accuracy:	0.1		
Altitude datum:	National Geodetic Vertical Datum of 1929		
Hydrologic:	Not Reported		
Topographic:	Not Reported		
Site type:	Ground-water other than Spring	Date construction:	Not Reported
Date inventoried:	Not Reported	Mean greenwich time offset:	EST
Local standard time flag:	N		
Type of ground water site:	Single well, other than collector or Ranney type		
Aquifer Type:	Not Reported		
Aquifer:	BEDROCK		
Well depth:	664.00	Hole depth:	Not Reported
Source of depth data:	owner		
Project number:	Not Reported		
Real time data flag:	0	Daily flow data begin date:	0000-00-00
Daily flow data end date:	0000-00-00	Daily flow data count:	0
Peak flow data begin date:	0000-00-00	Peak flow data end date:	0000-00-00

Peak flow data count:	0	Water quality data begin date:	0000-00-00
Water quality data end date:	0000-00-00	Water quality data count:	0
Ground water data begin date:	2002-06-25	Ground water data end date:	2005-02-15
Ground water data count:	16		

Ground-water levels, Number of Measurements: 0

H32
NE
1/2 - 1 Mile
Lower

FED USGS **USGS2117216**

Agency cd:	USGS	Site no:	404354073591901
Site name:	NY 205		
Latitude:	404354.43	EDR Site id:	USGS2117216
Longitude:	0735919.74	Dec lat:	40.73188818
Dec lon:	-73.98840021	Coor meth:	S
Coor accr:	T	Latlong datum:	NAD27
Dec latlong datum:	NAD83	District:	36
State:	36	County:	061
Country:	US	Land net:	Not Reported
Location map:	Not Reported	Map scale:	Not Reported
Altitude:	38.65		
Altitude method:	Level or other surveying method		
Altitude accuracy:	0.1		
Altitude datum:	National Geodetic Vertical Datum of 1929		
Hydrologic:	Not Reported		
Topographic:	Not Reported		
Site type:	Ground-water other than Spring	Date construction:	Not Reported
Date inventoried:	Not Reported	Mean greenwich time offset:	EST
Local standard time flag:	N		
Type of ground water site:	Single well, other than collector or Ranney type		
Aquifer Type:	Not Reported		
Aquifer:	BEDROCK		
Well depth:	538	Hole depth:	Not Reported
Source of depth data:	owner		
Project number:	Not Reported		
Real time data flag:	Not Reported	Daily flow data begin date:	Not Reported
Daily flow data end date:	Not Reported	Daily flow data count:	Not Reported
Peak flow data begin date:	Not Reported	Peak flow data end date:	Not Reported
Peak flow data count:	Not Reported	Water quality data begin date:	Not Reported
Water quality data end date:	Not Reported	Water quality data count:	Not Reported
Ground water data begin date:	Not Reported	Ground water data end date:	Not Reported
Ground water data count:	Not Reported		

Ground-water levels, Number of Measurements: 0

H33
NE
1/2 - 1 Mile
Lower

FED USGS **USGS2117230**

Agency cd:	USGS	Site no:	404355073592001
Site name:	NY 171		
Latitude:	404355	EDR Site id:	USGS2117230
Longitude:	0735920	Dec lat:	40.73204651
Dec lon:	-73.98847243	Coor meth:	U
Coor accr:	M	Latlong datum:	NAD27
Dec latlong datum:	NAD83	District:	36
State:	36	County:	061
Country:	US	Land net:	Not Reported
Location map:	Not Reported	Map scale:	Not Reported
Altitude:	38.65		
Altitude method:	Unknown		
Altitude accuracy:	0.1		
Altitude datum:	National Geodetic Vertical Datum of 1929		
Hydrologic:	Not Reported		
Topographic:	Not Reported		
Site type:	Ground-water other than Spring	Date construction:	Not Reported
Date inventoried:	Not Reported	Mean greenwich time offset:	EST
Local standard time flag:	N		
Type of ground water site:	Single well, other than collector or Ranney type		
Aquifer Type:	Not Reported		
Aquifer:	BEDROCK		
Well depth:	538	Hole depth:	Not Reported
Source of depth data:	owner		
Project number:	Not Reported		
Real time data flag:	Not Reported	Daily flow data begin date:	Not Reported
Daily flow data end date:	Not Reported	Daily flow data count:	Not Reported
Peak flow data begin date:	Not Reported	Peak flow data end date:	Not Reported
Peak flow data count:	Not Reported	Water quality data begin date:	Not Reported
Water quality data end date:	Not Reported	Water quality data count:	Not Reported
Ground water data begin date:	Not Reported	Ground water data end date:	Not Reported
Ground water data count:	Not Reported		

Ground-water levels, Number of Measurements: 0

G34
WNW
1/2 - 1 Mile
Lower

FED USGS **USGS2137195**

Agency cd:	USGS	Site no:	404343074002601
Site name:	NY 172		
Latitude:	404343	EDR Site id:	USGS2137195
Longitude:	0740026	Dec lat:	40.7287132
Dec lon:	-74.00680629	Coor meth:	U
Coor accr:	M	Latlong datum:	NAD27
Dec latlong datum:	NAD83	District:	36
State:	36	County:	061
Country:	US	Land net:	Not Reported
Location map:	Not Reported	Map scale:	Not Reported
Altitude:	17.32		
Altitude method:	Unknown		
Altitude accuracy:	0.1		
Altitude datum:	National Geodetic Vertical Datum of 1929		
Hydrologic:	Not Reported		
Topographic:	Not Reported		
Site type:	Ground-water other than Spring	Date construction:	Not Reported
Date inventoried:	Not Reported	Mean greenwich time offset:	EST

Local standard time flag:	N		
Type of ground water site:	Single well, other than collector or Ranney type		
Aquifer Type:	Not Reported		
Aquifer:	BEDROCK		
Well depth:	640.70	Hole depth:	Not Reported
Source of depth data:	owner		
Project number:	Not Reported		
Real time data flag:	0	Daily flow data begin date:	0000-00-00
Daily flow data end date:	0000-00-00	Daily flow data count:	0
Peak flow data begin date:	0000-00-00	Peak flow data end date:	0000-00-00
Peak flow data count:	0	Water quality data begin date:	0000-00-00
Water quality data end date:	0000-00-00	Water quality data count:	0
Ground water data begin date:	2002-01-09	Ground water data end date:	2004-04-19
Ground water data count:	9		

Ground-water levels, Number of Measurements: 0

I35
SSE **FED USGS** **USGS2118056**
1/2 - 1 Mile
Higher

Agency cd:	USGS	Site no:	404256073593701
Site name:	NY 189		
Latitude:	404256.83	EDR Site id:	USGS2118056
Longitude:	0735937.08	Dec lat:	40.7158885
Dec lon:	-73.99321699	Coor meth:	U
Coor accr:	H	Latlong datum:	NAD27
Dec latlong datum:	NAD83	District:	36
State:	36	County:	061
Country:	US	Land net:	Not Reported
Location map:	Not Reported	Map scale:	Not Reported
Altitude:	43.54		
Altitude method:	Unknown		
Altitude accuracy:	0.1		
Altitude datum:	National Geodetic Vertical Datum of 1929		
Hydrologic:	Not Reported		
Topographic:	Not Reported		
Site type:	Ground-water other than Spring	Date construction:	Not Reported
Date inventoried:	Not Reported	Mean greenwich time offset:	EST
Local standard time flag:	N		
Type of ground water site:	Single well, other than collector or Ranney type		
Aquifer Type:	Not Reported		
Aquifer:	BEDROCK		
Well depth:	600.41	Hole depth:	Not Reported
Source of depth data:	owner		
Project number:	Not Reported		
Real time data flag:	0	Daily flow data begin date:	0000-00-00
Daily flow data end date:	0000-00-00	Daily flow data count:	0
Peak flow data begin date:	0000-00-00	Peak flow data end date:	0000-00-00
Peak flow data count:	0	Water quality data begin date:	0000-00-00
Water quality data end date:	0000-00-00	Water quality data count:	0
Ground water data begin date:	2002-06-25	Ground water data end date:	2005-02-14
Ground water data count:	11		

Ground-water levels, Number of Measurements: 11

Date	Feet below Surface	Feet to Sealevel	Date	Feet below Surface	Feet to Sealevel
2005-02-14		2.64	2004-11-10		3.38
2004-10-17		3.40	2004-07-26		3.75
2004-04-19		3.83	2004-02-18		3.42
2003-08-27		3.56	2003-06-24		3.56
2002-10-09		3.18	2002-07-10		2.96
2002-06-25		2.92			

J36
West
1/2 - 1 Mile
Lower

FED USGS **USGS2137186**

Agency cd:	USGS	Site no:	404334074003001
Site name:	NY 26		
Latitude:	404334	EDR Site id:	USGS2137186
Longitude:	0740030	Dec lat:	40.72621325
Dec lon:	-74.00791743	Coor meth:	M
Coor accr:	R	Latlong datum:	NAD27
Dec latlong datum:	NAD83	District:	36
State:	36	County:	061
Country:	US	Land net:	Not Reported
Location map:	JERSEY CITY S-24-2	Map scale:	Not Reported
Altitude:	10		
Altitude method:	Interpolated from topographic map		
Altitude accuracy:	5		
Altitude datum:	National Geodetic Vertical Datum of 1929		
Hydrologic:	Not Reported		
Topographic:	Not Reported		
Site type:	Ground-water other than Spring	Date construction:	Not Reported
Date inventoried:	Not Reported	Mean greenwich time offset:	EST
Local standard time flag:	N		
Type of ground water site:	Single well, other than collector or Ranney type		
Aquifer Type:	Not Reported		
Aquifer:	SAND		
Well depth:	80	Hole depth:	Not Reported
Source of depth data:	other reported		
Project number:	Not Reported		
Real time data flag:	Not Reported	Daily flow data begin date:	Not Reported
Daily flow data end date:	Not Reported	Daily flow data count:	Not Reported
Peak flow data begin date:	Not Reported	Peak flow data end date:	Not Reported
Peak flow data count:	Not Reported	Water quality data begin date:	Not Reported
Water quality data end date:	Not Reported	Water quality data count:	Not Reported
Ground water data begin date:	Not Reported	Ground water data end date:	Not Reported
Ground water data count:	Not Reported		

Ground-water levels, Number of Measurements: 0

J37
West
1/2 - 1 Mile
Lower

FED USGS **USGS2137187**

Agency cd:	USGS	Site no:	404334074003002
Site name:	NY 27		
Latitude:	404334	EDR Site id:	USGS2137187
Longitude:	0740030	Dec lat:	40.72621325
Dec lon:	-74.00791743	Coor meth:	M
Coor accr:	R	Latlong datum:	NAD27
Dec latlong datum:	NAD83	District:	36
State:	36	County:	061
Country:	US	Land net:	Not Reported
Location map:	JERSEY CITY S-24-2	Map scale:	Not Reported
Altitude:	10		
Altitude method:	Interpolated from topographic map		
Altitude accuracy:	5		
Altitude datum:	National Geodetic Vertical Datum of 1929		
Hydrologic:	Not Reported		
Topographic:	Not Reported		
Site type:	Ground-water other than Spring	Date construction:	Not Reported
Date inventoried:	Not Reported	Mean greenwich time offset:	EST
Local standard time flag:	N		
Type of ground water site:	Single well, other than collector or Ranney type		
Aquifer Type:	Not Reported		
Aquifer:	SAND		
Well depth:	80	Hole depth:	Not Reported
Source of depth data:	other reported		
Project number:	Not Reported		
Real time data flag:	Not Reported	Daily flow data begin date:	Not Reported
Daily flow data end date:	Not Reported	Daily flow data count:	Not Reported
Peak flow data begin date:	Not Reported	Peak flow data end date:	Not Reported
Peak flow data count:	Not Reported	Water quality data begin date:	Not Reported
Water quality data end date:	Not Reported	Water quality data count:	Not Reported
Ground water data begin date:	Not Reported	Ground water data end date:	Not Reported
Ground water data count:	Not Reported		

Ground-water levels, Number of Measurements: 0

J38
West
1/2 - 1 Mile
Lower

FED USGS **USGS2137188**

Agency cd:	USGS	Site no:	404334074003003
Site name:	NY 28		
Latitude:	404334	EDR Site id:	USGS2137188
Longitude:	0740030	Dec lat:	40.72621325
Dec lon:	-74.00791743	Coor meth:	M
Coor accr:	R	Latlong datum:	NAD27
Dec latlong datum:	NAD83	District:	36
State:	36	County:	061
Country:	US	Land net:	Not Reported
Location map:	JERSEY CITY S-24-2	Map scale:	Not Reported
Altitude:	10		
Altitude method:	Interpolated from topographic map		
Altitude accuracy:	5		
Altitude datum:	National Geodetic Vertical Datum of 1929		
Hydrologic:	Not Reported		
Topographic:	Not Reported		
Site type:	Ground-water other than Spring	Date construction:	Not Reported
Date inventoried:	Not Reported	Mean greenwich time offset:	EST

Local standard time flag:	N		
Type of ground water site:	Single well, other than collector or Ranney type		
Aquifer Type:	Not Reported		
Aquifer:	SAND		
Well depth:	Not Reported	Hole depth:	Not Reported
Source of depth data:	Not Reported		
Project number:	Not Reported		
Real time data flag:	Not Reported	Daily flow data begin date:	Not Reported
Daily flow data end date:	Not Reported	Daily flow data count:	Not Reported
Peak flow data begin date:	Not Reported	Peak flow data end date:	Not Reported
Peak flow data count:	Not Reported	Water quality data begin date:	Not Reported
Water quality data end date:	Not Reported	Water quality data count:	Not Reported
Ground water data begin date:	Not Reported	Ground water data end date:	Not Reported
Ground water data count:	Not Reported		

Ground-water levels, Number of Measurements: 0

39
SSW
1/2 - 1 Mile
Lower

FED USGS **USGS2137354**

Agency cd:	USGS	Site no:	404300074001001
Site name:	NY 214		
Latitude:	404300.87	EDR Site id:	USGS2137354
Longitude:	0740010.68	Dec lat:	40.71701068
Dec lon:	-74.00255059	Coor meth:	S
Coor accr:	T	Latlong datum:	NAD27
Dec latlong datum:	NAD83	District:	36
State:	36	County:	061
Country:	US	Land net:	Not Reported
Location map:	Not Reported	Map scale:	Not Reported
Altitude:	19.88		
Altitude method:	Level or other surveying method		
Altitude accuracy:	0.1		
Altitude datum:	National Geodetic Vertical Datum of 1929		
Hydrologic:	Not Reported		
Topographic:	Not Reported		
Site type:	Ground-water other than Spring	Date construction:	Not Reported
Date inventoried:	Not Reported	Mean greenwich time offset:	EST
Local standard time flag:	N		
Type of ground water site:	Single well, other than collector or Ranney type		
Aquifer Type:	Not Reported		
Aquifer:	BEDROCK		
Well depth:	545	Hole depth:	Not Reported
Source of depth data:	owner		
Project number:	Not Reported		
Real time data flag:	0	Daily flow data begin date:	0000-00-00
Daily flow data end date:	0000-00-00	Daily flow data count:	0
Peak flow data begin date:	0000-00-00	Peak flow data end date:	0000-00-00
Peak flow data count:	0	Water quality data begin date:	0000-00-00
Water quality data end date:	0000-00-00	Water quality data count:	0
Ground water data begin date:	2003-11-12	Ground water data end date:	2005-02-14
Ground water data count:	6		

Ground-water levels, Number of Measurements: 6

Date	Feet below Surface	Feet to Sealevel	Date	Feet below Surface	Feet to Sealevel
2005-02-14		-4.29	2004-11-10		-0.32
2004-07-26		3.17	2004-04-19		-0.17
2004-02-18		-0.29	2003-11-12		-0.01

G40
WNW
1/2 - 1 Mile
Lower

FED USGS **USGS2137196**

Agency cd:	USGS	Site no:	404344074002801
Site name:	NY 32		
Latitude:	404344	EDR Site id:	USGS2137196
Longitude:	0740028	Dec lat:	40.72899097
Dec lon:	-74.00736186	Coor meth:	M
Coor accr:	R	Latlong datum:	NAD27
Dec latlong datum:	NAD83	District:	36
State:	36	County:	061
Country:	US	Land net:	Not Reported
Location map:	JERSEY CITY S-24-2	Map scale:	Not Reported
Altitude:	15		
Altitude method:	Interpolated from topographic map		
Altitude accuracy:	5		
Altitude datum:	National Geodetic Vertical Datum of 1929		
Hydrologic:	Not Reported		
Topographic:	Not Reported		
Site type:	Ground-water other than Spring	Date construction:	Not Reported
Date inventoried:	Not Reported	Mean greenwich time offset:	EST
Local standard time flag:	N		
Type of ground water site:	Single well, other than collector or Ranney type		
Aquifer Type:	Not Reported		
Aquifer:	SAND AND GRAVEL		
Well depth:	70	Hole depth:	Not Reported
Source of depth data:	other reported		
Project number:	Not Reported		
Real time data flag:	Not Reported	Daily flow data begin date:	Not Reported
Daily flow data end date:	Not Reported	Daily flow data count:	Not Reported
Peak flow data begin date:	Not Reported	Peak flow data end date:	Not Reported
Peak flow data count:	Not Reported	Water quality data begin date:	Not Reported
Water quality data end date:	Not Reported	Water quality data count:	Not Reported
Ground water data begin date:	Not Reported	Ground water data end date:	Not Reported
Ground water data count:	Not Reported		

Ground-water levels, Number of Measurements: 0

41
WNW
1/2 - 1 Mile
Lower

FED USGS **USGS2137198**

Agency cd:	USGS	Site no:	404349074002701
Site name:	NY 40		
Latitude:	404349	EDR Site id:	USGS2137198
Longitude:	0740027	Dec lat:	40.73037983
Dec lon:	-74.00708408	Coor meth:	M
Coor accr:	R	Latlong datum:	NAD27
Dec latlong datum:	NAD83	District:	36
State:	36	County:	061
Country:	US	Land net:	Not Reported
Location map:	JERSEY CITY S-24-2	Map scale:	Not Reported
Altitude:	10		
Altitude method:	Interpolated from topographic map		
Altitude accuracy:	5		
Altitude datum:	National Geodetic Vertical Datum of 1929		
Hydrologic:	Not Reported		
Topographic:	Not Reported		
Site type:	Ground-water other than Spring	Date construction:	Not Reported
Date inventoried:	Not Reported	Mean greenwich time offset:	EST
Local standard time flag:	N		
Type of ground water site:	Single well, other than collector or Ranney type		
Aquifer Type:	Not Reported		
Aquifer:	SAND		
Well depth:	52	Hole depth:	Not Reported
Source of depth data:	driller		
Project number:	Not Reported		
Real time data flag:	Not Reported	Daily flow data begin date:	Not Reported
Daily flow data end date:	Not Reported	Daily flow data count:	Not Reported
Peak flow data begin date:	Not Reported	Peak flow data end date:	Not Reported
Peak flow data count:	Not Reported	Water quality data begin date:	Not Reported
Water quality data end date:	Not Reported	Water quality data count:	Not Reported
Ground water data begin date:	Not Reported	Ground water data end date:	Not Reported
Ground water data count:	Not Reported		

Ground-water levels, Number of Measurements: 0

I42
SSE **FED USGS** **USGS2118024**
1/2 - 1 Mile
Higher

Agency cd:	USGS	Site no:	404253073593601
Site name:	NY 201		
Latitude:	404253.09	EDR Site id:	USGS2118024
Longitude:	0735936.78	Dec lat:	40.71484963
Dec lon:	-73.99313366	Coor meth:	S
Coor accr:	T	Latlong datum:	NAD27
Dec latlong datum:	NAD83	District:	36
State:	36	County:	061
Country:	US	Land net:	Not Reported
Location map:	Not Reported	Map scale:	Not Reported
Altitude:	42.26		
Altitude method:	Level or other surveying method		
Altitude accuracy:	0.1		
Altitude datum:	National Geodetic Vertical Datum of 1929		
Hydrologic:	Not Reported		
Topographic:	Not Reported		
Site type:	Ground-water other than Spring	Date construction:	Not Reported
Date inventoried:	Not Reported	Mean greenwich time offset:	EST

Local standard time flag:	N		
Type of ground water site:	Single well, other than collector or Ranney type		
Aquifer Type:	Not Reported		
Aquifer:	BEDROCK		
Well depth:	600	Hole depth:	Not Reported
Source of depth data:	owner		
Project number:	Not Reported		
Real time data flag:	0	Daily flow data begin date:	0000-00-00
Daily flow data end date:	0000-00-00	Daily flow data count:	0
Peak flow data begin date:	0000-00-00	Peak flow data end date:	0000-00-00
Peak flow data count:	0	Water quality data begin date:	0000-00-00
Water quality data end date:	0000-00-00	Water quality data count:	0
Ground water data begin date:	2004-02-18	Ground water data end date:	2005-02-14
Ground water data count:	7		

Ground-water levels, Number of Measurements: 7

Date	Feet below Surface	Feet to Sealevel	Date	Feet below Surface	Feet to Sealevel
2005-02-14		3.15	2004-11-10		2.65
2004-10-14		2.25	2004-10-07		4.25
2004-07-26		4.31	2004-04-19		4.17
2004-02-18		4.05			

43
SW
1/2 - 1 Mile
Lower

FED USGS **USGS2137362**

Agency cd:	USGS	Site no:	404306074002501
Site name:	NY 228		
Latitude:	404306.89	EDR Site id:	USGS2137362
Longitude:	0740025.20	Dec lat:	40.71868285
Dec lon:	-74.00658405	Coor meth:	S
Coor accr:	T	Latlong datum:	NAD27
Dec latlong datum:	NAD83	District:	36
State:	36	County:	061
Country:	US	Land net:	Not Reported
Location map:	Not Reported	Map scale:	Not Reported
Altitude:	11.40		
Altitude method:	Level or other surveying method		
Altitude accuracy:	0.1		
Altitude datum:	National Geodetic Vertical Datum of 1929		
Hydrologic:	Not Reported		
Topographic:	Not Reported		
Site type:	Ground-water other than Spring	Date construction:	Not Reported
Date inventoried:	Not Reported	Mean greenwich time offset:	EST
Local standard time flag:	N		
Type of ground water site:	Single well, other than collector or Ranney type		
Aquifer Type:	Not Reported		
Aquifer:	BEDROCK		
Well depth:	Not Reported	Hole depth:	Not Reported
Source of depth data:	Not Reported		
Project number:	Not Reported		
Real time data flag:	0	Daily flow data begin date:	0000-00-00
Daily flow data end date:	0000-00-00	Daily flow data count:	0
Peak flow data begin date:	0000-00-00	Peak flow data end date:	0000-00-00

Peak flow data count:	0	Water quality data begin date:	0000-00-00
Water quality data end date:	0000-00-00	Water quality data count:	0
Ground water data begin date:	2004-03-02	Ground water data end date:	2004-04-18
Ground water data count:	3		

Ground-water levels, Number of Measurements: 0

44
South
1/2 - 1 Mile
Lower

FED USGS **USGS2137350**

Agency cd:	USGS	Site no:	404251073594801
Site name:	NY 203		
Latitude:	404251.06	EDR Site id:	USGS2137350
Longitude:	0735948.22	Dec lat:	40.71428575
Dec lon:	-73.99631152	Coor meth:	S
Coor accr:	T	Latlong datum:	NAD27
Dec latlong datum:	NAD83	District:	36
State:	36	County:	061
Country:	US	Land net:	Not Reported
Location map:	Not Reported	Map scale:	Not Reported
Altitude:	42.32		
Altitude method:	Level or other surveying method		
Altitude accuracy:	0.1		
Altitude datum:	National Geodetic Vertical Datum of 1929		
Hydrologic:	Not Reported		
Topographic:	Not Reported		
Site type:	Ground-water other than Spring	Date construction:	Not Reported
Date inventoried:	Not Reported	Mean greenwich time offset:	EST
Local standard time flag:	N		
Type of ground water site:	Single well, other than collector or Ranney type		
Aquifer Type:	Not Reported		
Aquifer:	BEDROCK		
Well depth:	604.30	Hole depth:	Not Reported
Source of depth data:	owner		
Project number:	Not Reported		
Real time data flag:	0	Daily flow data begin date:	0000-00-00
Daily flow data end date:	0000-00-00	Daily flow data count:	0
Peak flow data begin date:	0000-00-00	Peak flow data end date:	0000-00-00
Peak flow data count:	0	Water quality data begin date:	0000-00-00
Water quality data end date:	0000-00-00	Water quality data count:	0
Ground water data begin date:	2004-02-18	Ground water data end date:	2005-02-14
Ground water data count:	6		

Ground-water levels, Number of Measurements: 6

Date	Feet below Surface	Feet to Sealevel	Date	Feet below Surface	Feet to Sealevel
2005-02-14		0.60	2004-11-10		1.61
2004-10-13		1.92	2004-07-26		2.06
2004-04-19		2.11	2004-02-18		1.72

K45
WSW
1/2 - 1 Mile
Lower

FED USGS **USGS2137368**

Agency cd:	USGS	Site no:	404312074003101
Site name:	NY 213		
Latitude:	404312.71	EDR Site id:	USGS2137368
Longitude:	0740031.86	Dec lat:	40.72029948
Dec lon:	-74.0084341	Coor meth:	S
Coor accr:	T	Latlong datum:	NAD27
Dec latlong datum:	NAD83	District:	36
State:	36	County:	061
Country:	US	Land net:	Not Reported
Location map:	Not Reported	Map scale:	Not Reported
Altitude:	18.49		
Altitude method:	Level or other surveying method		
Altitude accuracy:	0.1		
Altitude datum:	National Geodetic Vertical Datum of 1929		
Hydrologic:	Not Reported		
Topographic:	Not Reported		
Site type:	Ground-water other than Spring	Date construction:	Not Reported
Date inventoried:	Not Reported	Mean greenwich time offset:	EST
Local standard time flag:	N		
Type of ground water site:	Single well, other than collector or Ranney type		
Aquifer Type:	Not Reported		
Aquifer:	BEDROCK		
Well depth:	525	Hole depth:	Not Reported
Source of depth data:	owner		
Project number:	Not Reported		
Real time data flag:	0	Daily flow data begin date:	0000-00-00
Daily flow data end date:	0000-00-00	Daily flow data count:	0
Peak flow data begin date:	0000-00-00	Peak flow data end date:	0000-00-00
Peak flow data count:	0	Water quality data begin date:	0000-00-00
Water quality data end date:	0000-00-00	Water quality data count:	0
Ground water data begin date:	2003-08-27	Ground water data end date:	2004-04-19
Ground water data count:	10		

Ground-water levels, Number of Measurements: 0

46
SSE
1/2 - 1 Mile
Lower

FED USGS **USGS2118033**

Agency cd:	USGS	Site no:	404254073592501
Site name:	NY 19		
Latitude:	404254	EDR Site id:	USGS2118033
Longitude:	0735925	Dec lat:	40.71510241
Dec lon:	-73.98986134	Coor meth:	M
Coor accr:	R	Latlong datum:	NAD27
Dec latlong datum:	NAD83	District:	36
State:	36	County:	061
Country:	US	Land net:	Not Reported
Location map:	BROOKLYN S-25-1	Map scale:	Not Reported
Altitude:	40		
Altitude method:	Interpolated from topographic map		
Altitude accuracy:	10		
Altitude datum:	National Geodetic Vertical Datum of 1929		
Hydrologic:	Not Reported		
Topographic:	Not Reported		
Site type:	Ground-water other than Spring	Date construction:	Not Reported
Date inventoried:	Not Reported	Mean greenwich time offset:	EST

Local standard time flag:	N		
Type of ground water site:	Single well, other than collector or Ranney type		
Aquifer Type:	Not Reported		
Aquifer:	SAND		
Well depth:	32	Hole depth:	Not Reported
Source of depth data:	other reported		
Project number:	Not Reported		
Real time data flag:	Not Reported	Daily flow data begin date:	Not Reported
Daily flow data end date:	Not Reported	Daily flow data count:	Not Reported
Peak flow data begin date:	Not Reported	Peak flow data end date:	Not Reported
Peak flow data count:	Not Reported	Water quality data begin date:	Not Reported
Water quality data end date:	Not Reported	Water quality data count:	Not Reported
Ground water data begin date:	Not Reported	Ground water data end date:	Not Reported
Ground water data count:	Not Reported		

Ground-water levels, Number of Measurements: 0

47
South
1/2 - 1 Mile
Lower

FED USGS **USGS2118203**

Agency cd:	USGS	Site no:	404250073593901
Site name:	NY 182		
Latitude:	404250.63	EDR Site id:	USGS2118203
Longitude:	0735939.85	Dec lat:	40.71416631
Dec lon:	-73.99398646	Coor meth:	U
Coor accr:	H	Latlong datum:	NAD27
Dec latlong datum:	NAD83	District:	36
State:	36	County:	061
Country:	US	Land net:	Not Reported
Location map:	Not Reported	Map scale:	Not Reported
Altitude:	38.50		
Altitude method:	Unknown		
Altitude accuracy:	0.1		
Altitude datum:	National Geodetic Vertical Datum of 1929		
Hydrologic:	Not Reported		
Topographic:	Not Reported		
Site type:	Ground-water other than Spring	Date construction:	Not Reported
Date inventoried:	Not Reported	Mean greenwich time offset:	EST
Local standard time flag:	N		
Type of ground water site:	Single well, other than collector or Ranney type		
Aquifer Type:	Not Reported		
Aquifer:	BEDROCK		
Well depth:	600.00	Hole depth:	Not Reported
Source of depth data:	owner		
Project number:	Not Reported		
Real time data flag:	0	Daily flow data begin date:	0000-00-00
Daily flow data end date:	0000-00-00	Daily flow data count:	0
Peak flow data begin date:	0000-00-00	Peak flow data end date:	0000-00-00
Peak flow data count:	0	Water quality data begin date:	0000-00-00
Water quality data end date:	0000-00-00	Water quality data count:	0
Ground water data begin date:	2002-06-25	Ground water data end date:	2005-02-14
Ground water data count:	11		

Ground-water levels, Number of Measurements: 11

Date	Feet below Surface	Feet to Sealevel	Date	Feet below Surface	Feet to Sealevel
2005-02-14		-0.02	2004-11-10		1.27
2004-10-13		2.25	2004-07-26		2.37
2004-04-19		2.45	2004-02-18		2.07
2003-08-27		1.58	2003-06-24		2.69
2002-10-09		2.61	2002-07-10		2.27
2002-06-25		2.19			

K48
WSW **FED USGS** **USGS2137369**
1/2 - 1 Mile
Lower

Agency cd:	USGS	Site no:	404313074003301
Site name:	NY 3		
Latitude:	404313	EDR Site id:	USGS2137369
Longitude:	0740033	Dec lat:	40.72038003
Dec lon:	-74.00875078	Coor meth:	M
Coor accr:	R	Latlong datum:	NAD27
Dec latlong datum:	NAD83	District:	36
State:	36	County:	061
Country:	US	Land net:	Not Reported
Location map:	JERSEY CITY S-24-2	Map scale:	Not Reported
Altitude:	10		
Altitude method:	Interpolated from topographic map		
Altitude accuracy:	5		
Altitude datum:	National Geodetic Vertical Datum of 1929		
Hydrologic:	Not Reported		
Topographic:	Not Reported		
Site type:	Ground-water other than Spring	Date construction:	Not Reported
Date inventoried:	Not Reported	Mean greenwich time offset:	EST
Local standard time flag:	N		
Type of ground water site:	Single well, other than collector or Ranney type		
Aquifer Type:	Not Reported		
Aquifer:	SAND		
Well depth:	47	Hole depth:	Not Reported
Source of depth data:	other reported		
Project number:	Not Reported		
Real time data flag:	Not Reported	Daily flow data begin date:	Not Reported
Daily flow data end date:	Not Reported	Daily flow data count:	Not Reported
Peak flow data begin date:	Not Reported	Peak flow data end date:	Not Reported
Peak flow data count:	Not Reported	Water quality data begin date:	Not Reported
Water quality data end date:	Not Reported	Water quality data count:	Not Reported
Ground water data begin date:	Not Reported	Ground water data end date:	Not Reported
Ground water data count:	Not Reported		

Ground-water levels, Number of Measurements: 0

K49
WSW **FED USGS** **USGS2137373**
1/2 - 1 Mile
Lower

Agency cd:	USGS	Site no:	404313074003305
Site name:	NY 7		
Latitude:	404313	EDR Site id:	USGS2137373
Longitude:	0740033	Dec lat:	40.72038003
Dec lon:	-74.00875078	Coor meth:	M
Coor accr:	R	Latlong datum:	NAD27
Dec latlong datum:	NAD83	District:	36
State:	36	County:	061
Country:	US	Land net:	Not Reported
Location map:	JERSEY CITY S-24-2	Map scale:	Not Reported
Altitude:	10		
Altitude method:	Interpolated from topographic map		
Altitude accuracy:	5		
Altitude datum:	National Geodetic Vertical Datum of 1929		
Hydrologic:	Not Reported		
Topographic:	Not Reported		
Site type:	Ground-water other than Spring	Date construction:	Not Reported
Date inventoried:	Not Reported	Mean greenwich time offset:	EST
Local standard time flag:	N		
Type of ground water site:	Single well, other than collector or Ranney type		
Aquifer Type:	Not Reported		
Aquifer:	SAND		
Well depth:	44	Hole depth:	Not Reported
Source of depth data:	other reported		
Project number:	Not Reported		
Real time data flag:	Not Reported	Daily flow data begin date:	Not Reported
Daily flow data end date:	Not Reported	Daily flow data count:	Not Reported
Peak flow data begin date:	Not Reported	Peak flow data end date:	Not Reported
Peak flow data count:	Not Reported	Water quality data begin date:	Not Reported
Water quality data end date:	Not Reported	Water quality data count:	Not Reported
Ground water data begin date:	Not Reported	Ground water data end date:	Not Reported
Ground water data count:	Not Reported		

Ground-water levels, Number of Measurements: 0

K50
WSW
1/2 - 1 Mile
Lower

FED USGS **USGS2137371**

Agency cd:	USGS	Site no:	404313074003303
Site name:	NY 5		
Latitude:	404313	EDR Site id:	USGS2137371
Longitude:	0740033	Dec lat:	40.72038003
Dec lon:	-74.00875078	Coor meth:	M
Coor accr:	R	Latlong datum:	NAD27
Dec latlong datum:	NAD83	District:	36
State:	36	County:	061
Country:	US	Land net:	Not Reported
Location map:	JERSEY CITY S-24-2	Map scale:	Not Reported
Altitude:	10		
Altitude method:	Interpolated from topographic map		
Altitude accuracy:	5		
Altitude datum:	National Geodetic Vertical Datum of 1929		
Hydrologic:	Not Reported		
Topographic:	Not Reported		
Site type:	Ground-water other than Spring	Date construction:	Not Reported
Date inventoried:	Not Reported	Mean greenwich time offset:	EST

Local standard time flag:	N		
Type of ground water site:	Single well, other than collector or Ranney type		
Aquifer Type:	Not Reported		
Aquifer:	SAND		
Well depth:	40	Hole depth:	Not Reported
Source of depth data:	other reported		
Project number:	Not Reported		
Real time data flag:	Not Reported	Daily flow data begin date:	Not Reported
Daily flow data end date:	Not Reported	Daily flow data count:	Not Reported
Peak flow data begin date:	Not Reported	Peak flow data end date:	Not Reported
Peak flow data count:	Not Reported	Water quality data begin date:	Not Reported
Water quality data end date:	Not Reported	Water quality data count:	Not Reported
Ground water data begin date:	Not Reported	Ground water data end date:	Not Reported
Ground water data count:	Not Reported		

Ground-water levels, Number of Measurements: 0

K51
WSW
1/2 - 1 Mile
Lower

FED USGS **USGS2137374**

Agency cd:	USGS	Site no:	404313074003306
Site name:	NY 8		
Latitude:	404313	EDR Site id:	USGS2137374
Longitude:	0740033	Dec lat:	40.72038003
Dec lon:	-74.00875078	Coor meth:	M
Coor accr:	R	Latlong datum:	NAD27
Dec latlong datum:	NAD83	District:	36
State:	36	County:	061
Country:	US	Land net:	Not Reported
Location map:	JERSEY CITY S-24-2	Map scale:	Not Reported
Altitude:	10		
Altitude method:	Interpolated from topographic map		
Altitude accuracy:	5		
Altitude datum:	National Geodetic Vertical Datum of 1929		
Hydrologic:	Not Reported		
Topographic:	Not Reported		
Site type:	Ground-water other than Spring	Date construction:	Not Reported
Date inventoried:	Not Reported	Mean greenwich time offset:	EST
Local standard time flag:	N		
Type of ground water site:	Single well, other than collector or Ranney type		
Aquifer Type:	Not Reported		
Aquifer:	SAND		
Well depth:	38	Hole depth:	Not Reported
Source of depth data:	other reported		
Project number:	Not Reported		
Real time data flag:	Not Reported	Daily flow data begin date:	Not Reported
Daily flow data end date:	Not Reported	Daily flow data count:	Not Reported
Peak flow data begin date:	Not Reported	Peak flow data end date:	Not Reported
Peak flow data count:	Not Reported	Water quality data begin date:	Not Reported
Water quality data end date:	Not Reported	Water quality data count:	Not Reported
Ground water data begin date:	Not Reported	Ground water data end date:	Not Reported
Ground water data count:	Not Reported		

Ground-water levels, Number of Measurements: 0

Map ID
Direction
Distance
Elevation | Database | EDR ID Number

K52
WSW
1/2 - 1 Mile
Lower

FED USGS **USGS2137370**

Agency cd:	USGS	Site no:	404313074003302
Site name:	NY 4		
Latitude:	404313	EDR Site id:	USGS2137370
Longitude:	0740033	Dec lat:	40.72038003
Dec lon:	-74.00875078	Coor meth:	M
Coor accr:	R	Latlong datum:	NAD27
Dec latlong datum:	NAD83	District:	36
State:	36	County:	061
Country:	US	Land net:	Not Reported
Location map:	JERSEY CITY S-24-2	Map scale:	Not Reported
Altitude:	10		
Altitude method:	Interpolated from topographic map		
Altitude accuracy:	5		
Altitude datum:	National Geodetic Vertical Datum of 1929		
Hydrologic:	Not Reported		
Topographic:	Not Reported		
Site type:	Ground-water other than Spring	Date construction:	Not Reported
Date inventoried:	Not Reported	Mean greenwich time offset:	EST
Local standard time flag:	N		
Type of ground water site:	Single well, other than collector or Ranney type		
Aquifer Type:	Not Reported		
Aquifer:	SAND		
Well depth:	46	Hole depth:	Not Reported
Source of depth data:	other reported		
Project number:	Not Reported		
Real time data flag:	Not Reported	Daily flow data begin date:	Not Reported
Daily flow data end date:	Not Reported	Daily flow data count:	Not Reported
Peak flow data begin date:	Not Reported	Peak flow data end date:	Not Reported
Peak flow data count:	Not Reported	Water quality data begin date:	Not Reported
Water quality data end date:	Not Reported	Water quality data count:	Not Reported
Ground water data begin date:	Not Reported	Ground water data end date:	Not Reported
Ground water data count:	Not Reported		

Ground-water levels, Number of Measurements: 0

K53
WSW
1/2 - 1 Mile
Lower

FED USGS **USGS2137375**

Agency cd:	USGS	Site no:	404313074003307
Site name:	NY 9		
Latitude:	404313	EDR Site id:	USGS2137375
Longitude:	0740033	Dec lat:	40.72038003
Dec lon:	-74.00875078	Coor meth:	M
Coor accr:	R	Latlong datum:	NAD27
Dec latlong datum:	NAD83	District:	36
State:	36	County:	061
Country:	US	Land net:	Not Reported
Location map:	JERSEY CITY S-24-2	Map scale:	Not Reported

Altitude:	10		
Altitude method:	Interpolated from topographic map		
Altitude accuracy:	5		
Altitude datum:	National Geodetic Vertical Datum of 1929		
Hydrologic:	Not Reported		
Topographic:	Not Reported		
Site type:	Ground-water other than Spring	Date construction:	Not Reported
Date inventoried:	Not Reported	Mean greenwich time offset:	EST
Local standard time flag:	N		
Type of ground water site:	Single well, other than collector or Ranney type		
Aquifer Type:	Not Reported		
Aquifer:	SAND		
Well depth:	40	Hole depth:	Not Reported
Source of depth data:	other reported		
Project number:	Not Reported		
Real time data flag:	Not Reported	Daily flow data begin date:	Not Reported
Daily flow data end date:	Not Reported	Daily flow data count:	Not Reported
Peak flow data begin date:	Not Reported	Peak flow data end date:	Not Reported
Peak flow data count:	Not Reported	Water quality data begin date:	Not Reported
Water quality data end date:	Not Reported	Water quality data count:	Not Reported
Ground water data begin date:	Not Reported	Ground water data end date:	Not Reported
Ground water data count:	Not Reported		

Ground-water levels, Number of Measurements: 0

K54
WSW
1/2 - 1 Mile
Lower

FED USGS **USGS2137372**

Agency cd:	USGS	Site no:	404313074003304
Site name:	NY 6		
Latitude:	404313	EDR Site id:	USGS2137372
Longitude:	0740033	Dec lat:	40.72038003
Dec lon:	-74.00875078	Coor meth:	M
Coor accr:	R	Latlong datum:	NAD27
Dec latlong datum:	NAD83	District:	36
State:	36	County:	061
Country:	US	Land net:	Not Reported
Location map:	JERSEY CITY S-24-2	Map scale:	Not Reported
Altitude:	10		
Altitude method:	Interpolated from topographic map		
Altitude accuracy:	5		
Altitude datum:	National Geodetic Vertical Datum of 1929		
Hydrologic:	Not Reported		
Topographic:	Not Reported		
Site type:	Ground-water other than Spring	Date construction:	Not Reported
Date inventoried:	Not Reported	Mean greenwich time offset:	EST
Local standard time flag:	N		
Type of ground water site:	Single well, other than collector or Ranney type		
Aquifer Type:	Not Reported		
Aquifer:	SAND		
Well depth:	49	Hole depth:	Not Reported
Source of depth data:	other reported		
Project number:	Not Reported		
Real time data flag:	Not Reported	Daily flow data begin date:	Not Reported
Daily flow data end date:	Not Reported	Daily flow data count:	Not Reported
Peak flow data begin date:	Not Reported	Peak flow data end date:	Not Reported

Peak flow data count:	Not Reported	Water quality data begin date:	Not Reported
Water quality data end date:	Not Reported	Water quality data count:	Not Reported
Ground water data begin date:	Not Reported	Ground water data end date:	Not Reported
Ground water data count:	Not Reported		

Ground-water levels, Number of Measurements: 0

L55
NW
1/2 - 1 Mile
Lower

FED USGS **USGS2137205**

Agency cd:	USGS	Site no:	404356074002401
Site name:	NY 199		
Latitude:	404356	EDR Site id:	USGS2137205
Longitude:	0740024	Dec lat:	40.73232424
Dec lon:	-74.00625072	Coor meth:	U
Coor accr:	M	Latlong datum:	NAD27
Dec latlong datum:	NAD83	District:	36
State:	36	County:	061
Country:	US	Land net:	Not Reported
Location map:	Not Reported	Map scale:	Not Reported
Altitude:	20.87		
Altitude method:	Unknown		
Altitude accuracy:	0.1		
Altitude datum:	National Geodetic Vertical Datum of 1929		
Hydrologic:	Not Reported		
Topographic:	Not Reported		
Site type:	Ground-water other than Spring	Date construction:	Not Reported
Date inventoried:	Not Reported	Mean greenwich time offset:	EST
Local standard time flag:	N		
Type of ground water site:	Single well, other than collector or Ranney type		
Aquifer Type:	Not Reported		
Aquifer:	BEDROCK		
Well depth:	644.77	Hole depth:	Not Reported
Source of depth data:	owner		
Project number:	Not Reported		
Real time data flag:	0	Daily flow data begin date:	0000-00-00
Daily flow data end date:	0000-00-00	Daily flow data count:	0
Peak flow data begin date:	0000-00-00	Peak flow data end date:	0000-00-00
Peak flow data count:	0	Water quality data begin date:	0000-00-00
Water quality data end date:	0000-00-00	Water quality data count:	0
Ground water data begin date:	2002-01-09	Ground water data end date:	2004-04-19
Ground water data count:	13		

Ground-water levels, Number of Measurements: 0

L56
NW
1/2 - 1 Mile
Lower

Site ID:	16311
Groundwater Flow:	NOT REPORTED
Water Table Depth:	4.96-5.92
Date:	10/01/92

AQUIFLOW **4531**

M57
WSW
1/2 - 1 Mile
Lower

FED USGS **USGS2137178**

Agency cd:	USGS	Site no:	404321074003703
Site name:	NY 37		
Latitude:	404321	EDR Site id:	USGS2137178
Longitude:	0740037	Dec lat:	40.72260221
Dec lon:	-74.00986192	Coor meth:	M
Coor accr:	R	Latlong datum:	NAD27
Dec latlong datum:	NAD83	District:	36
State:	36	County:	061
Country:	US	Land net:	Not Reported
Location map:	JERSEY CITY S-24-2	Map scale:	Not Reported
Altitude:	10		
Altitude method:	Interpolated from topographic map		
Altitude accuracy:	5		
Altitude datum:	National Geodetic Vertical Datum of 1929		
Hydrologic:	Not Reported		
Topographic:	Not Reported		
Site type:	Ground-water other than Spring	Date construction:	Not Reported
Date inventoried:	Not Reported	Mean greenwich time offset:	EST
Local standard time flag:	N		
Type of ground water site:	Single well, other than collector or Ranney type		
Aquifer Type:	Not Reported		
Aquifer:	PLEISTOCENE SERIES		
Well depth:	61	Hole depth:	Not Reported
Source of depth data:	other reported		
Project number:	Not Reported		
Real time data flag:	Not Reported	Daily flow data begin date:	Not Reported
Daily flow data end date:	Not Reported	Daily flow data count:	Not Reported
Peak flow data begin date:	Not Reported	Peak flow data end date:	Not Reported
Peak flow data count:	Not Reported	Water quality data begin date:	Not Reported
Water quality data end date:	Not Reported	Water quality data count:	Not Reported
Ground water data begin date:	Not Reported	Ground water data end date:	Not Reported
Ground water data count:	Not Reported		

Ground-water levels, Number of Measurements: 0

M58
WSW
1/2 - 1 Mile
Lower

FED USGS **USGS2137176**

Agency cd:	USGS	Site no:	404321074003701
Site name:	NY 35		
Latitude:	404321	EDR Site id:	USGS2137176
Longitude:	0740037	Dec lat:	40.72260221
Dec lon:	-74.00986192	Coor meth:	M
Coor accr:	R	Latlong datum:	NAD27
Dec latlong datum:	NAD83	District:	36
State:	36	County:	061
Country:	US	Land net:	Not Reported
Location map:	JERSEY CITY S-24-2	Map scale:	Not Reported
Altitude:	10		
Altitude method:	Interpolated from topographic map		
Altitude accuracy:	5		
Altitude datum:	National Geodetic Vertical Datum of 1929		
Hydrologic:	Not Reported		
Topographic:	Not Reported		
Site type:	Ground-water other than Spring	Date construction:	Not Reported
Date inventoried:	Not Reported	Mean greenwich time offset:	EST

Local standard time flag:	N		
Type of ground water site:	Single well, other than collector or Ranney type		
Aquifer Type:	Not Reported		
Aquifer:	SAND AND GRAVEL		
Well depth:	39	Hole depth:	Not Reported
Source of depth data:	other reported		
Project number:	Not Reported		
Real time data flag:	Not Reported	Daily flow data begin date:	Not Reported
Daily flow data end date:	Not Reported	Daily flow data count:	Not Reported
Peak flow data begin date:	Not Reported	Peak flow data end date:	Not Reported
Peak flow data count:	Not Reported	Water quality data begin date:	Not Reported
Water quality data end date:	Not Reported	Water quality data count:	Not Reported
Ground water data begin date:	Not Reported	Ground water data end date:	Not Reported
Ground water data count:	Not Reported		

Ground-water levels, Number of Measurements: 0

M59
WSW
1/2 - 1 Mile
Lower

FED USGS **USGS2137177**

Agency cd:	USGS	Site no:	404321074003702
Site name:	NY 36		
Latitude:	404321	EDR Site id:	USGS2137177
Longitude:	0740037	Dec lat:	40.72260221
Dec lon:	-74.00986192	Coor meth:	M
Coor accr:	R	Latlong datum:	NAD27
Dec latlong datum:	NAD83	District:	36
State:	36	County:	061
Country:	US	Land net:	Not Reported
Location map:	JERSEY CITY S-24-2	Map scale:	Not Reported
Altitude:	10		
Altitude method:	Interpolated from topographic map		
Altitude accuracy:	5		
Altitude datum:	National Geodetic Vertical Datum of 1929		
Hydrologic:	Not Reported		
Topographic:	Not Reported		
Site type:	Ground-water other than Spring	Date construction:	Not Reported
Date inventoried:	Not Reported	Mean greenwich time offset:	EST
Local standard time flag:	N		
Type of ground water site:	Single well, other than collector or Ranney type		
Aquifer Type:	Not Reported		
Aquifer:	SAND AND GRAVEL		
Well depth:	38	Hole depth:	Not Reported
Source of depth data:	other reported		
Project number:	Not Reported		
Real time data flag:	Not Reported	Daily flow data begin date:	Not Reported
Daily flow data end date:	Not Reported	Daily flow data count:	Not Reported
Peak flow data begin date:	Not Reported	Peak flow data end date:	Not Reported
Peak flow data count:	Not Reported	Water quality data begin date:	Not Reported
Water quality data end date:	Not Reported	Water quality data count:	Not Reported
Ground water data begin date:	Not Reported	Ground water data end date:	Not Reported
Ground water data count:	Not Reported		

Ground-water levels, Number of Measurements: 0

GEOCHECK® - PHYSICAL SETTING SOURCE MAP FINDINGS

Map ID
Direction
Distance
Elevation | Database | EDR ID Number

N60
SW
1/2 - 1 Mile
Lower | **FED USGS** | **USGS2137359**

Agency cd:	USGS	Site no:	404302074002401
Site name:	NY 16		
Latitude:	404302	EDR Site id:	USGS2137359
Longitude:	0740024	Dec lat:	40.71732455
Dec lon:	-74.0062507	Coor meth:	M
Coor accr:	R	Latlong datum:	NAD27
Dec latlong datum:	NAD83	District:	36
State:	36	County:	061
Country:	US	Land net:	Not Reported
Location map:	JERSEY CITY S-24-2	Map scale:	Not Reported
Altitude:	20		
Altitude method:	Interpolated from topographic map		
Altitude accuracy:	10		
Altitude datum:	National Geodetic Vertical Datum of 1929		
Hydrologic:	Not Reported		
Topographic:	Not Reported		
Site type:	Ground-water other than Spring	Date construction:	Not Reported
Date inventoried:	Not Reported	Mean greenwich time offset:	EST
Local standard time flag:	N		
Type of ground water site:	Single well, other than collector or Ranney type		
Aquifer Type:	Not Reported		
Aquifer:	SAND		
Well depth:	56	Hole depth:	Not Reported
Source of depth data:	other reported		
Project number:	Not Reported		
Real time data flag:	Not Reported	Daily flow data begin date:	Not Reported
Daily flow data end date:	Not Reported	Daily flow data count:	Not Reported
Peak flow data begin date:	Not Reported	Peak flow data end date:	Not Reported
Peak flow data count:	Not Reported	Water quality data begin date:	Not Reported
Water quality data end date:	Not Reported	Water quality data count:	Not Reported
Ground water data begin date:	Not Reported	Ground water data end date:	Not Reported
Ground water data count:	Not Reported		

Ground-water levels, Number of Measurements: 0

O61
NW
1/2 - 1 Mile
Lower | **FED USGS** | **USGS2137202**

Agency cd:	USGS	Site no:	404352074003103
Site name:	NY 132		
Latitude:	404352	EDR Site id:	USGS2137202
Longitude:	0740031	Dec lat:	40.73121314
Dec lon:	-74.00819522	Coor meth:	M
Coor accr:	R	Latlong datum:	NAD27
Dec latlong datum:	NAD83	District:	36
State:	36	County:	061
Country:	US	Land net:	Not Reported
Location map:	JERSEY CITY S-24-2	Map scale:	Not Reported

Altitude:	10		
Altitude method:	Interpolated from topographic map		
Altitude accuracy:	5		
Altitude datum:	National Geodetic Vertical Datum of 1929		
Hydrologic:	Not Reported		
Topographic:	Not Reported		
Site type:	Ground-water other than Spring	Date construction:	Not Reported
Date inventoried:	Not Reported	Mean greenwich time offset:	EST
Local standard time flag:	N		
Type of ground water site:	Single well, other than collector or Ranney type		
Aquifer Type:	Not Reported		
Aquifer:	SAND		
Well depth:	35	Hole depth:	Not Reported
Source of depth data:	other reported		
Project number:	Not Reported		
Real time data flag:	Not Reported	Daily flow data begin date:	Not Reported
Daily flow data end date:	Not Reported	Daily flow data count:	Not Reported
Peak flow data begin date:	Not Reported	Peak flow data end date:	Not Reported
Peak flow data count:	Not Reported	Water quality data begin date:	Not Reported
Water quality data end date:	Not Reported	Water quality data count:	Not Reported
Ground water data begin date:	Not Reported	Ground water data end date:	Not Reported
Ground water data count:	Not Reported		

Ground-water levels, Number of Measurements: 0

O62
NW
1/2 - 1 Mile
Lower

FED USGS **USGS2137200**

Agency cd:	USGS	Site no:	404352074003101
Site name:	NY 130		
Latitude:	404352	EDR Site id:	USGS2137200
Longitude:	0740031	Dec lat:	40.73121314
Dec lon:	-74.00819522	Coor meth:	M
Coor accr:	R	Latlong datum:	NAD27
Dec latlong datum:	NAD83	District:	36
State:	36	County:	061
Country:	US	Land net:	Not Reported
Location map:	JERSEY CITY S-24-2	Map scale:	Not Reported
Altitude:	10		
Altitude method:	Interpolated from topographic map		
Altitude accuracy:	5		
Altitude datum:	National Geodetic Vertical Datum of 1929		
Hydrologic:	Not Reported		
Topographic:	Not Reported		
Site type:	Ground-water other than Spring	Date construction:	Not Reported
Date inventoried:	Not Reported	Mean greenwich time offset:	EST
Local standard time flag:	N		
Type of ground water site:	Single well, other than collector or Ranney type		
Aquifer Type:	Not Reported		
Aquifer:	SAND		
Well depth:	35	Hole depth:	Not Reported
Source of depth data:	other reported		
Project number:	Not Reported		
Real time data flag:	Not Reported	Daily flow data begin date:	Not Reported
Daily flow data end date:	Not Reported	Daily flow data count:	Not Reported
Peak flow data begin date:	Not Reported	Peak flow data end date:	Not Reported

Peak flow data count:	Not Reported	Water quality data begin date:	Not Reported
Water quality data end date:	Not Reported	Water quality data count:	Not Reported
Ground water data begin date:	Not Reported	Ground water data end date:	Not Reported
Ground water data count:	Not Reported		

Ground-water levels, Number of Measurements: 0

O63
NW
1/2 - 1 Mile
Lower

FED USGS **USGS2137201**

Agency cd:	USGS	Site no:	404352074003102
Site name:	NY 131		
Latitude:	404352	EDR Site id:	USGS2137201
Longitude:	0740031	Dec lat:	40.73121314
Dec lon:	-74.00819522	Coor meth:	M
Coor accr:	R	Latlong datum:	NAD27
Dec latlong datum:	NAD83	District:	36
State:	36	County:	061
Country:	US	Land net:	Not Reported
Location map:	JERSEY CITY S-24-2	Map scale:	Not Reported
Altitude:	10		
Altitude method:	Interpolated from topographic map		
Altitude accuracy:	5		
Altitude datum:	National Geodetic Vertical Datum of 1929		
Hydrologic:	Not Reported		
Topographic:	Not Reported		
Site type:	Ground-water other than Spring	Date construction:	Not Reported
Date inventoried:	Not Reported	Mean greenwich time offset:	EST
Local standard time flag:	N		
Type of ground water site:	Single well, other than collector or Ranney type		
Aquifer Type:	Not Reported		
Aquifer:	SAND		
Well depth:	35	Hole depth:	Not Reported
Source of depth data:	other reported		
Project number:	Not Reported		
Real time data flag:	Not Reported	Daily flow data begin date:	Not Reported
Daily flow data end date:	Not Reported	Daily flow data count:	Not Reported
Peak flow data begin date:	Not Reported	Peak flow data end date:	Not Reported
Peak flow data count:	Not Reported	Water quality data begin date:	Not Reported
Water quality data end date:	Not Reported	Water quality data count:	Not Reported
Ground water data begin date:	Not Reported	Ground water data end date:	Not Reported
Ground water data count:	Not Reported		

Ground-water levels, Number of Measurements: 0

M64
WSW
1/2 - 1 Mile
Lower

FED USGS **USGS2137378**

Agency cd:	USGS	Site no:	404318074003801
Site name:	NY 23		
Latitude:	404318	EDR Site id:	USGS2137378
Longitude:	0740038	Dec lat:	40.72176889
Dec lon:	-74.01013971	Coor meth:	M
Coor accr:	R	Latlong datum:	NAD27
Dec latlong datum:	NAD83	District:	36
State:	36	County:	061
Country:	US	Land net:	Not Reported
Location map:	JERSEY CITY S-24-2	Map scale:	Not Reported
Altitude:	10		
Altitude method:	Interpolated from topographic map		
Altitude accuracy:	5		
Altitude datum:	National Geodetic Vertical Datum of 1929		
Hydrologic:	Not Reported		
Topographic:	Not Reported		
Site type:	Ground-water other than Spring	Date construction:	Not Reported
Date inventoried:	Not Reported	Mean greenwich time offset:	EST
Local standard time flag:	N		
Type of ground water site:	Single well, other than collector or Ranney type		
Aquifer Type:	Not Reported		
Aquifer:	SAND AND GRAVEL		
Well depth:	35	Hole depth:	Not Reported
Source of depth data:	driller		
Project number:	Not Reported		
Real time data flag:	Not Reported	Daily flow data begin date:	Not Reported
Daily flow data end date:	Not Reported	Daily flow data count:	Not Reported
Peak flow data begin date:	Not Reported	Peak flow data end date:	Not Reported
Peak flow data count:	Not Reported	Water quality data begin date:	Not Reported
Water quality data end date:	Not Reported	Water quality data count:	Not Reported
Ground water data begin date:	Not Reported	Ground water data end date:	Not Reported
Ground water data count:	Not Reported		

Ground-water levels, Number of Measurements: 0

65
SW
1/2 - 1 Mile
Lower

FED USGS **USGS2137352**

Agency cd:	USGS	Site no:	404258074002101
Site name:	NY 101		
Latitude:	404258	EDR Site id:	USGS2137352
Longitude:	0740021	Dec lat:	40.71621346
Dec lon:	-74.00541734	Coor meth:	M
Coor accr:	R	Latlong datum:	NAD27
Dec latlong datum:	NAD83	District:	36
State:	36	County:	061
Country:	US	Land net:	Not Reported
Location map:	JERSEY CITY S-24-2	Map scale:	Not Reported
Altitude:	35		
Altitude method:	Interpolated from topographic map		
Altitude accuracy:	10		
Altitude datum:	National Geodetic Vertical Datum of 1929		
Hydrologic:	Not Reported		
Topographic:	Not Reported		
Site type:	Ground-water other than Spring	Date construction:	Not Reported
Date inventoried:	Not Reported	Mean greenwich time offset:	EST

Local standard time flag:	N		
Type of ground water site:	Single well, other than collector or Ranney type		
Aquifer Type:	Not Reported		
Aquifer:	SAND		
Well depth:	51	Hole depth:	Not Reported
Source of depth data:	other reported		
Project number:	Not Reported		
Real time data flag:	Not Reported	Daily flow data begin date:	Not Reported
Daily flow data end date:	Not Reported	Daily flow data count:	Not Reported
Peak flow data begin date:	Not Reported	Peak flow data end date:	Not Reported
Peak flow data count:	Not Reported	Water quality data begin date:	Not Reported
Water quality data end date:	Not Reported	Water quality data count:	Not Reported
Ground water data begin date:	Not Reported	Ground water data end date:	Not Reported
Ground water data count:	Not Reported		

Ground-water levels, Number of Measurements: 0

N66
SW
1/2 - 1 Mile
Lower

FED USGS **USGS2137353**

Agency cd:	USGS	Site no:	404259074002301
Site name:	NY 98		
Latitude:	404259	EDR Site id:	USGS2137353
Longitude:	0740023	Dec lat:	40.71649123
Dec lon:	-74.00597291	Coor meth:	M
Coor accr:	R	Latlong datum:	NAD27
Dec latlong datum:	NAD83	District:	36
State:	36	County:	061
Country:	US	Land net:	Not Reported
Location map:	JERSEY CITY S-24-2	Map scale:	Not Reported
Altitude:	30		
Altitude method:	Interpolated from topographic map		
Altitude accuracy:	10		
Altitude datum:	National Geodetic Vertical Datum of 1929		
Hydrologic:	Not Reported		
Topographic:	Not Reported		
Site type:	Ground-water other than Spring	Date construction:	Not Reported
Date inventoried:	Not Reported	Mean greenwich time offset:	EST
Local standard time flag:	N		
Type of ground water site:	Single well, other than collector or Ranney type		
Aquifer Type:	Not Reported		
Aquifer:	SAND		
Well depth:	46	Hole depth:	Not Reported
Source of depth data:	other reported		
Project number:	Not Reported		
Real time data flag:	Not Reported	Daily flow data begin date:	Not Reported
Daily flow data end date:	Not Reported	Daily flow data count:	Not Reported
Peak flow data begin date:	Not Reported	Peak flow data end date:	Not Reported
Peak flow data count:	Not Reported	Water quality data begin date:	Not Reported
Water quality data end date:	Not Reported	Water quality data count:	Not Reported
Ground water data begin date:	Not Reported	Ground water data end date:	Not Reported
Ground water data count:	Not Reported		

Ground-water levels, Number of Measurements: 0

Map ID
Direction
Distance
Elevation | Database | EDR ID Number

67
ESE
1/2 - 1 Mile
Lower | **FED USGS** | **USGS2117870**

Agency cd:	USGS	Site no:	404316073585501
Site name:	NY 77		
Latitude:	404316	EDR Site id:	USGS2117870
Longitude:	0735855	Dec lat:	40.72121341
Dec lon:	-73.98152778	Coor meth:	M
Coor accr:	R	Latlong datum:	NAD27
Dec latlong datum:	NAD83	District:	36
State:	36	County:	061
Country:	US	Land net:	Not Reported
Location map:	BROOKLYN S-25-1	Map scale:	Not Reported
Altitude:	20		
Altitude method:	Interpolated from topographic map		
Altitude accuracy:	10		
Altitude datum:	National Geodetic Vertical Datum of 1929		
Hydrologic:	Not Reported		
Topographic:	Not Reported		
Site type:	Ground-water other than Spring	Date construction:	Not Reported
Date inventoried:	Not Reported	Mean greenwich time offset:	EST
Local standard time flag:	N		
Type of ground water site:	Single well, other than collector or Ranney type		
Aquifer Type:	Not Reported		
Aquifer:	SAND		
Well depth:	60	Hole depth:	Not Reported
Source of depth data:	other reported		
Project number:	Not Reported		
Real time data flag:	Not Reported	Daily flow data begin date:	Not Reported
Daily flow data end date:	Not Reported	Daily flow data count:	Not Reported
Peak flow data begin date:	Not Reported	Peak flow data end date:	Not Reported
Peak flow data count:	Not Reported	Water quality data begin date:	Not Reported
Water quality data end date:	Not Reported	Water quality data count:	Not Reported
Ground water data begin date:	Not Reported	Ground water data end date:	Not Reported
Ground water data count:	Not Reported		

Ground-water levels, Number of Measurements: 0

N68
SW
1/2 - 1 Mile
Lower | **FED USGS** | **USGS2137355**

Agency cd:	USGS	Site no:	404301074002801
Site name:	NY 142		
Latitude:	404301	EDR Site id:	USGS2137355
Longitude:	0740028	Dec lat:	40.71704677
Dec lon:	-74.00736184	Coor meth:	M
Coor accr:	R	Latlong datum:	NAD27
Dec latlong datum:	NAD83	District:	36
State:	36	County:	061
Country:	US	Land net:	Not Reported
Location map:	JERSEY CITY S-24-2	Map scale:	Not Reported

Altitude:	20		
Altitude method:	Interpolated from topographic map		
Altitude accuracy:	10		
Altitude datum:	National Geodetic Vertical Datum of 1929		
Hydrologic:	Not Reported		
Topographic:	Not Reported		
Site type:	Ground-water other than Spring	Date construction:	Not Reported
Date inventoried:	Not Reported	Mean greenwich time offset:	EST
Local standard time flag:	N		
Type of ground water site:	Single well, other than collector or Ranney type		
Aquifer Type:	Not Reported		
Aquifer:	SAND		
Well depth:	50	Hole depth:	Not Reported
Source of depth data:	other reported		
Project number:	Not Reported		
Real time data flag:	Not Reported	Daily flow data begin date:	Not Reported
Daily flow data end date:	Not Reported	Daily flow data count:	Not Reported
Peak flow data begin date:	Not Reported	Peak flow data end date:	Not Reported
Peak flow data count:	Not Reported	Water quality data begin date:	Not Reported
Water quality data end date:	Not Reported	Water quality data count:	Not Reported
Ground water data begin date:	Not Reported	Ground water data end date:	Not Reported
Ground water data count:	Not Reported		

Ground-water levels, Number of Measurements: 0

P69
South
1/2 - 1 Mile
Lower

FED USGS **USGS2118167**

Agency cd:	USGS	Site no:	404246073594001
Site name:	NY 200		
Latitude:	404246.86	EDR Site id:	USGS2118167
Longitude:	0735940.37	Dec lat:	40.71311911
Dec lon:	-73.9941309	Coor meth:	U
Coor accr:	H	Latlong datum:	NAD27
Dec latlong datum:	NAD83	District:	36
State:	36	County:	061
Country:	US	Land net:	Not Reported
Location map:	Not Reported	Map scale:	Not Reported
Altitude:	36.09		
Altitude method:	Unknown		
Altitude accuracy:	0.1		
Altitude datum:	National Geodetic Vertical Datum of 1929		
Hydrologic:	Not Reported		
Topographic:	Not Reported		
Site type:	Ground-water other than Spring	Date construction:	Not Reported
Date inventoried:	Not Reported	Mean greenwich time offset:	EST
Local standard time flag:	N		
Type of ground water site:	Single well, other than collector or Ranney type		
Aquifer Type:	Not Reported		
Aquifer:	BEDROCK		
Well depth:	604.65	Hole depth:	Not Reported
Source of depth data:	owner		
Project number:	Not Reported		
Real time data flag:	0	Daily flow data begin date:	0000-00-00
Daily flow data end date:	0000-00-00	Daily flow data count:	0
Peak flow data begin date:	0000-00-00	Peak flow data end date:	0000-00-00

Peak flow data count:	0	Water quality data begin date:	0000-00-00
Water quality data end date:	0000-00-00	Water quality data count:	0
Ground water data begin date:	2002-04-03	Ground water data end date:	2002-10-09
Ground water data count:	4		

Ground-water levels, Number of Measurements: 4

Date	Feet below Surface	Feet to Sealevel	Date	Feet below Surface	Feet to Sealevel
2002-10-09		2.44	2002-07-09		2.07
2002-06-25		1.96	2002-04-03		2.17

70
SSW
1/2 - 1 Mile
Lower

FED USGS **USGS2137345**

Agency cd:	USGS	Site no:	404247073595801
Site name:	NY 193		
Latitude:	404247	EDR Site id:	USGS2137345
Longitude:	0735958	Dec lat:	40.71315799
Dec lon:	-73.99902827	Coor meth:	U
Coor accr:	M	Latlong datum:	NAD27
Dec latlong datum:	NAD83	District:	36
State:	36	County:	061
Country:	US	Land net:	Not Reported
Location map:	Not Reported	Map scale:	Not Reported
Altitude:	29.21		
Altitude method:	Unknown		
Altitude accuracy:	0.1		
Altitude datum:	National Geodetic Vertical Datum of 1929		
Hydrologic:	Not Reported		
Topographic:	Not Reported		
Site type:	Ground-water other than Spring	Date construction:	Not Reported
Date inventoried:	Not Reported	Mean greenwich time offset:	EST
Local standard time flag:	N		
Type of ground water site:	Single well, other than collector or Ranney type		
Aquifer Type:	Not Reported		
Aquifer:	BEDROCK		
Well depth:	651.90	Hole depth:	Not Reported
Source of depth data:	owner		
Project number:	Not Reported		
Real time data flag:	0	Daily flow data begin date:	0000-00-00
Daily flow data end date:	0000-00-00	Daily flow data count:	0
Peak flow data begin date:	0000-00-00	Peak flow data end date:	0000-00-00
Peak flow data count:	0	Water quality data begin date:	0000-00-00
Water quality data end date:	0000-00-00	Water quality data count:	0
Ground water data begin date:	2002-01-09	Ground water data end date:	2005-02-09
Ground water data count:	20		

Ground-water levels, Number of Measurements: 20

Date	Feet below Surface	Feet to Sealevel	Date	Feet below Surface	Feet to Sealevel
2005-02-09		-0.11	2004-11-29		0.58
2004-11-10		0.51	2004-10-06		1.38
2004-07-26		1.48	2004-06-28		1.40
2004-04-19		1.49	2004-02-18		1.15
2004-01-07		0.98	2003-11-21		1.18

Ground-water levels, continued.

Date	Feet below Surface	Feet to Sealevel	Date	Feet below Surface	Feet to Sealevel
2003-10-08		1.13	2003-09-19		1.35
2003-09-17		1.25			
2003-09-15		1.27			
Note: Water level was affected by tide stage.					
2003-08-27		1.27	2003-06-24		1.43
2002-10-09		1.33	2002-06-25		1.03
2002-04-03		1.11	2002-01-09		1.16

Q71
South
1/2 - 1 Mile
Lower

FED USGS **USGS2118166**

Agency cd:	USGS	Site no:	404246073593501
Site name:	NY 187		
Latitude:	404246.47	EDR Site id:	USGS2118166
Longitude:	0735935.43	Dec lat:	40.71301078
Dec lon:	-73.99275864	Coor meth:	U
Coor accr:	H	Latlong datum:	NAD27
Dec latlong datum:	NAD83	District:	36
State:	36	County:	061
Country:	US	Land net:	Not Reported
Location map:	Not Reported	Map scale:	Not Reported
Altitude:	35.10		
Altitude method:	Unknown		
Altitude accuracy:	0.1		
Altitude datum:	National Geodetic Vertical Datum of 1929		
Hydrologic:	Not Reported		
Topographic:	Not Reported		
Site type:	Ground-water other than Spring	Date construction:	Not Reported
Date inventoried:	Not Reported	Mean greenwich time offset:	EST
Local standard time flag:	N		
Type of ground water site:	Single well, other than collector or Ranney type		
Aquifer Type:	Not Reported		
Aquifer:	BEDROCK		
Well depth:	603.07	Hole depth:	Not Reported
Source of depth data:	owner		
Project number:	Not Reported		
Real time data flag:	0	Daily flow data begin date:	0000-00-00
Daily flow data end date:	0000-00-00	Daily flow data count:	0
Peak flow data begin date:	0000-00-00	Peak flow data end date:	0000-00-00
Peak flow data count:	0	Water quality data begin date:	0000-00-00
Water quality data end date:	0000-00-00	Water quality data count:	0
Ground water data begin date:	2002-06-25	Ground water data end date:	2005-02-09
Ground water data count:	12		

Ground-water levels, Number of Measurements: 12

Date	Feet below Surface	Feet to Sealevel	Date	Feet below Surface	Feet to Sealevel
2005-02-09		1.32	2004-11-10		1.45
2004-07-26		1.54	2004-04-19		4.68
2004-02-18		4.13			
2003-10-22		4.44			
Note: Water level was affected by tide stage.					

Ground-water levels, continued.

Date	Feet below Surface	Feet to Sealevel	Date	Feet below Surface	Feet to Sealevel
2003-10-22		4.43			
Note: Water level was affected by tide stage.					
2003-09-15		4.70			
Note: Water level was affected by tide stage.					
2003-08-27		4.56			
Note: Water level was affected by tide stage.					
2003-06-24		4.80			
Note: Water level was affected by tide stage.					
2002-10-09		4.84	2002-06-25		4.57

72
SE
1/2 - 1 Mile
Lower

FED USGS **USGS2117928**

Agency cd:	USGS	Site no:	404304073585901
Site name:	NY 141		
Latitude:	404304	EDR Site id:	USGS2117928
Longitude:	0735859	Dec lat:	40.71788014
Dec lon:	-73.98263891	Coor meth:	M
Coor accr:	R	Latlong datum:	NAD27
Dec latlong datum:	NAD83	District:	36
State:	36	County:	061
Country:	US	Land net:	Not Reported
Location map:	BROOKLYN S-25-1	Map scale:	Not Reported
Altitude:	25		
Altitude method:	Interpolated from topographic map		
Altitude accuracy:	10		
Altitude datum:	National Geodetic Vertical Datum of 1929		
Hydrologic:	Not Reported		
Topographic:	Not Reported		
Site type:	Ground-water other than Spring	Date construction:	Not Reported
Date inventoried:	Not Reported	Mean greenwich time offset:	EST
Local standard time flag:	N		
Type of ground water site:	Single well, other than collector or Ranney type		
Aquifer Type:	Not Reported		
Aquifer:	SAND		
Well depth:	61	Hole depth:	Not Reported
Source of depth data:	driller		
Project number:	Not Reported		
Real time data flag:	Not Reported	Daily flow data begin date:	Not Reported
Daily flow data end date:	Not Reported	Daily flow data count:	Not Reported
Peak flow data begin date:	Not Reported	Peak flow data end date:	Not Reported
Peak flow data count:	Not Reported	Water quality data begin date:	Not Reported
Water quality data end date:	Not Reported	Water quality data count:	Not Reported
Ground water data begin date:	Not Reported	Ground water data end date:	Not Reported
Ground water data count:	Not Reported		

Ground-water levels, Number of Measurements: 0

73
WSW
1/2 - 1 Mile
Lower

FED USGS **USGS2137365**

Agency cd:	USGS	Site no:	404310074003901
Site name:	NY 22		
Latitude:	404310	EDR Site id:	USGS2137365
Longitude:	0740039	Dec lat:	40.71954671
Dec lon:	-74.01041749	Coor meth:	M
Coor accr:	R	Latlong datum:	NAD27
Dec latlong datum:	NAD83	District:	36
State:	36	County:	061
Country:	US	Land net:	Not Reported
Location map:	JERSEY CITY S-24-2	Map scale:	Not Reported
Altitude:	10		
Altitude method:	Interpolated from topographic map		
Altitude accuracy:	5		
Altitude datum:	National Geodetic Vertical Datum of 1929		
Hydrologic:	Not Reported		
Topographic:	Not Reported		
Site type:	Ground-water other than Spring	Date construction:	Not Reported
Date inventoried:	Not Reported	Mean greenwich time offset:	EST
Local standard time flag:	N		
Type of ground water site:	Single well, other than collector or Ranney type		
Aquifer Type:	Not Reported		
Aquifer:	SAND		
Well depth:	60	Hole depth:	Not Reported
Source of depth data:	other reported		
Project number:	Not Reported		
Real time data flag:	Not Reported	Daily flow data begin date:	Not Reported
Daily flow data end date:	Not Reported	Daily flow data count:	Not Reported
Peak flow data begin date:	Not Reported	Peak flow data end date:	Not Reported
Peak flow data count:	Not Reported	Water quality data begin date:	Not Reported
Water quality data end date:	Not Reported	Water quality data count:	Not Reported
Ground water data begin date:	Not Reported	Ground water data end date:	Not Reported
Ground water data count:	Not Reported		

Ground-water levels, Number of Measurements: 0

Q74
SSE
1/2 - 1 Mile
Lower

FED USGS **USGS2118160**

Agency cd:	USGS	Site no:	404245073593301
Site name:	NY 174		
Latitude:	404245.85	EDR Site id:	USGS2118160
Longitude:	0735933.58	Dec lat:	40.71283857
Dec lon:	-73.99224474	Coor meth:	U
Coor accr:	H	Latlong datum:	NAD27
Dec latlong datum:	NAD83	District:	36
State:	36	County:	061
Country:	US	Land net:	Not Reported
Location map:	Not Reported	Map scale:	Not Reported
Altitude:	33.		
Altitude method:	Unknown		
Altitude accuracy:	0.1		
Altitude datum:	National Geodetic Vertical Datum of 1929		
Hydrologic:	Not Reported		
Topographic:	Not Reported		
Site type:	Ground-water other than Spring	Date construction:	Not Reported
Date inventoried:	Not Reported	Mean greenwich time offset:	EST

Local standard time flag:	N		
Type of ground water site:	Single well, other than collector or Ranney type		
Aquifer Type:	Not Reported		
Aquifer:	BEDROCK		
Well depth:	601.50	Hole depth:	Not Reported
Source of depth data:	owner		
Project number:	Not Reported		
Real time data flag:	0	Daily flow data begin date:	0000-00-00
Daily flow data end date:	0000-00-00	Daily flow data count:	0
Peak flow data begin date:	0000-00-00	Peak flow data end date:	0000-00-00
Peak flow data count:	0	Water quality data begin date:	0000-00-00
Water quality data end date:	0000-00-00	Water quality data count:	0
Ground water data begin date:	2002-10-09	Ground water data end date:	2005-02-09
Ground water data count:	18		

Ground-water levels, Number of Measurements: 18

Date	Feet below Surface	Feet to Sealevel	Date	Feet below Surface	Feet to Sealevel
2005-02-09		2.06	2004-11-29		1.69
2004-11-10		0.99	2004-10-13		1.40
2004-10-04		2.63	2004-07-26		2.50
2004-06-28		2.33	2004-04-19		2.59
2004-02-18		2.33	2004-01-07		1.81
2003-11-21		2.26			
Note: Water level was affected by tide stage.					
2003-10-08		2.29			
Note: Water level was affected by tide stage.					
2003-10-01		2.60			
Note: Water level was affected by tide stage.					
2003-09-18		2.70			
Note: Water level was affected by tide stage.					
2003-09-15		2.58			
Note: Water level was affected by tide stage.					
2003-08-27		2.30			
Note: Water level was affected by tide stage.					
2003-06-24		2.58			
Note: Water level was affected by tide stage.					
2002-10-09		2.69			

75
SSW
1/2 - 1 Mile
Lower

FED USGS **USGS2137347**

Agency cd:	USGS	Site no:	404250074001401
Site name:	NY 34		
Latitude:	404250	EDR Site id:	USGS2137347
Longitude:	0740014	Dec lat:	40.7139913
Dec lon:	-74.00347284	Coor meth:	M
Coor accr:	R	Latlong datum:	NAD27
Dec latlong datum:	NAD83	District:	36
State:	36	County:	061
Country:	US	Land net:	Not Reported
Location map:	JERSEY CITY S-24-2	Map scale:	Not Reported

Altitude:	25		
Altitude method:	Interpolated from topographic map		
Altitude accuracy:	10		
Altitude datum:	National Geodetic Vertical Datum of 1929		
Hydrologic:	Not Reported		
Topographic:	Not Reported		
Site type:	Ground-water other than Spring	Date construction:	Not Reported
Date inventoried:	Not Reported	Mean greenwich time offset:	EST
Local standard time flag:	N		
Type of ground water site:	Single well, other than collector or Ranney type		
Aquifer Type:	Not Reported		
Aquifer:	SAND AND GRAVEL		
Well depth:	100	Hole depth:	Not Reported
Source of depth data:	driller		
Project number:	Not Reported		
Real time data flag:	Not Reported	Daily flow data begin date:	Not Reported
Daily flow data end date:	Not Reported	Daily flow data count:	Not Reported
Peak flow data begin date:	Not Reported	Peak flow data end date:	Not Reported
Peak flow data count:	Not Reported	Water quality data begin date:	Not Reported
Water quality data end date:	Not Reported	Water quality data count:	Not Reported
Ground water data begin date:	Not Reported	Ground water data end date:	Not Reported
Ground water data count:	Not Reported		

Ground-water levels, Number of Measurements: 0

76
SE
1/2 - 1 Mile
Lower

FED USGS **USGS2118091**

Agency cd:	USGS	Site no:	404300073590201
Site name:	NY 159		
Latitude:	404300	EDR Site id:	USGS2118091
Longitude:	0735902	Dec lat:	40.71676905
Dec lon:	-73.98347227	Coor meth:	M
Coor accr:	R	Latlong datum:	NAD27
Dec latlong datum:	NAD83	District:	36
State:	36	County:	061
Country:	US	Land net:	Not Reported
Location map:	BROOKLYN S-25-1	Map scale:	Not Reported
Altitude:	20		
Altitude method:	Interpolated from topographic map		
Altitude accuracy:	10		
Altitude datum:	National Geodetic Vertical Datum of 1929		
Hydrologic:	Not Reported		
Topographic:	Not Reported		
Site type:	Ground-water other than Spring	Date construction:	Not Reported
Date inventoried:	Not Reported	Mean greenwich time offset:	EST
Local standard time flag:	N		
Type of ground water site:	Single well, other than collector or Ranney type		
Aquifer Type:	Not Reported		
Aquifer:	PLEISTOCENE SERIES		
Well depth:	60	Hole depth:	Not Reported
Source of depth data:	other reported		
Project number:	Not Reported		
Real time data flag:	Not Reported	Daily flow data begin date:	Not Reported
Daily flow data end date:	Not Reported	Daily flow data count:	Not Reported
Peak flow data begin date:	Not Reported	Peak flow data end date:	Not Reported

Peak flow data count:	Not Reported	Water quality data begin date:	Not Reported
Water quality data end date:	Not Reported	Water quality data count:	Not Reported
Ground water data begin date:	Not Reported	Ground water data end date:	Not Reported
Ground water data count:	Not Reported		

Ground-water levels, Number of Measurements: 0

R77
South
1/2 - 1 Mile
Lower

FED USGS **USGS2137341**

Agency cd:	USGS	Site no:	404243073594901
Site name:	NY 218		
Latitude:	404243.65	EDR Site id:	USGS2137341
Longitude:	0735947.04	Dec lat:	40.71222746
Dec lon:	-73.99598373	Coor meth:	S
Coor accr:	T	Latlong datum:	NAD27
Dec latlong datum:	NAD83	District:	36
State:	36	County:	061
Country:	US	Land net:	Not Reported
Location map:	Not Reported	Map scale:	Not Reported
Altitude:	24.99		
Altitude method:	Level or other surveying method		
Altitude accuracy:	0.1		
Altitude datum:	National Geodetic Vertical Datum of 1929		
Hydrologic:	Not Reported		
Topographic:	Not Reported		
Site type:	Ground-water other than Spring	Date construction:	Not Reported
Date inventoried:	Not Reported	Mean greenwich time offset:	EST
Local standard time flag:	N		
Type of ground water site:	Single well, other than collector or Ranney type		
Aquifer Type:	Not Reported		
Aquifer:	BEDROCK		
Well depth:	604.00	Hole depth:	Not Reported
Source of depth data:	owner		
Project number:	Not Reported		
Real time data flag:	0	Daily flow data begin date:	0000-00-00
Daily flow data end date:	0000-00-00	Daily flow data count:	0
Peak flow data begin date:	0000-00-00	Peak flow data end date:	0000-00-00
Peak flow data count:	0	Water quality data begin date:	0000-00-00
Water quality data end date:	0000-00-00	Water quality data count:	0
Ground water data begin date:	2003-08-27	Ground water data end date:	2005-02-14
Ground water data count:	7		

Ground-water levels, Number of Measurements: 7

Date	Feet below Surface	Feet to Sealevel	Date	Feet below Surface	Feet to Sealevel
2005-02-14		0.84	2004-11-10		1.35
2004-10-06		2.24	2004-07-26		1.99
2004-02-18		1.78	2003-09-15		13.74
2003-08-27		9.43			

P78
South
1/2 - 1 Mile
Lower

FED USGS **USGS2118138**

Agency cd:	USGS	Site no:	404243073593801
Site name:	NY 217		
Latitude:	404243.95	EDR Site id:	USGS2118138
Longitude:	0735938.23	Dec lat:	40.7123108
Dec lon:	-73.99353644	Coor meth:	S
Coor accr:	T	Latlong datum:	NAD27
Dec latlong datum:	NAD83	District:	36
State:	36	County:	061
Country:	US	Land net:	Not Reported
Location map:	Not Reported	Map scale:	Not Reported
Altitude:	33.20		
Altitude method:	Level or other surveying method		
Altitude accuracy:	.1		
Altitude datum:	National Geodetic Vertical Datum of 1929		
Hydrologic:	Not Reported		
Topographic:	Not Reported		
Site type:	Ground-water other than Spring	Date construction:	Not Reported
Date inventoried:	Not Reported	Mean greenwich time offset:	EST
Local standard time flag:	N		
Type of ground water site:	Single well, other than collector or Ranney type		
Aquifer Type:	Not Reported		
Aquifer:	BEDROCK		
Well depth:	603	Hole depth:	Not Reported
Source of depth data:	owner		
Project number:	Not Reported		
Real time data flag:	0	Daily flow data begin date:	0000-00-00
Daily flow data end date:	0000-00-00	Daily flow data count:	0
Peak flow data begin date:	0000-00-00	Peak flow data end date:	0000-00-00
Peak flow data count:	0	Water quality data begin date:	0000-00-00
Water quality data end date:	0000-00-00	Water quality data count:	0
Ground water data begin date:	2004-02-18	Ground water data end date:	2005-02-14
Ground water data count:	6		

Ground-water levels, Number of Measurements: 6

Date	Feet below Surface	Feet to Sealevel	Date	Feet below Surface	Feet to Sealevel
2005-02-14		1.28	2004-11-10		1.38
2004-10-07		5.30	2004-07-26		5.48
2004-04-19		5.52	2004-02-18		5.38

Q79
SSE
1/2 - 1 Mile
Lower

FED USGS **USGS2118143**

Agency cd:	USGS	Site no:	404244073593101
Site name:	NY 196		
Latitude:	404244.29	EDR Site id:	USGS2118143
Longitude:	0735931.78	Dec lat:	40.71240524
Dec lon:	-73.99174472	Coor meth:	U
Coor accr:	H	Latlong datum:	NAD27
Dec latlong datum:	NAD83	District:	36
State:	36	County:	061
Country:	US	Land net:	Not Reported
Location map:	Not Reported	Map scale:	Not Reported

Altitude:	28.91		
Altitude method:	Unknown		
Altitude accuracy:	0.1		
Altitude datum:	National Geodetic Vertical Datum of 1929		
Hydrologic:	Not Reported		
Topographic:	Not Reported		
Site type:	Ground-water other than Spring	Date construction:	Not Reported
Date inventoried:	Not Reported	Mean greenwich time offset:	EST
Local standard time flag:	N		
Type of ground water site:	Single well, other than collector or Ranney type		
Aquifer Type:	Not Reported		
Aquifer:	BEDROCK		
Well depth:	600.20	Hole depth:	Not Reported
Source of depth data:	owner		
Project number:	Not Reported		
Real time data flag:	0	Daily flow data begin date:	0000-00-00
Daily flow data end date:	0000-00-00	Daily flow data count:	0
Peak flow data begin date:	0000-00-00	Peak flow data end date:	0000-00-00
Peak flow data count:	0	Water quality data begin date:	0000-00-00
Water quality data end date:	0000-00-00	Water quality data count:	0
Ground water data begin date:	2002-10-09	Ground water data end date:	2005-02-09
Ground water data count:	10		

Ground-water levels, Number of Measurements: 10

Date	Feet below Surface	Feet to Sealevel	Date	Feet below Surface	Feet to Sealevel
2005-02-09		1.21			
Note: Water level was affected by tide stage.					
2004-11-10		0.76			
Note: Water level was affected by tide stage.					
2004-10-04		1.73	2004-07-26		0.83
2004-04-19		3.36	2004-02-18		1.07
2003-09-15		1.71			
Note: Water level was affected by tide stage.					
2003-08-27		4.49			
Note: Water level was affected by tide stage.					
2003-01-09		4.73	2002-10-09		5.72

R80
South
1/2 - 1 Mile
Lower

FED USGS **USGS2137342**

Agency cd:	USGS	Site no:	404243073595001
Site name:	NY 186		
Latitude:	404243	EDR Site id:	USGS2137342
Longitude:	0735950	Dec lat:	40.71204691
Dec lon:	-73.99680598	Coor meth:	U
Coor accr:	M	Latlong datum:	NAD27
Dec latlong datum:	NAD83	District:	36
State:	36	County:	061
Country:	US	Land net:	Not Reported
Location map:	Not Reported	Map scale:	Not Reported
Altitude:	19.25		
Altitude method:	Unknown		
Altitude accuracy:	0.1		
Altitude datum:	National Geodetic Vertical Datum of 1929		
Hydrologic:	Not Reported		
Topographic:	Not Reported		
Site type:	Ground-water other than Spring	Date construction:	Not Reported
Date inventoried:	Not Reported	Mean greenwich time offset:	EST

Local standard time flag: N
Type of ground water site: Single well, other than collector or Ranney type
Aquifer Type: Not Reported
Aquifer: BEDROCK
Well depth: 625.00 Hole depth: Not Reported
Source of depth data: owner
Project number: Not Reported
Real time data flag: 0 Daily flow data begin date: 0000-00-00
Daily flow data end date: 0000-00-00 Daily flow data count: 0
Peak flow data begin date: 0000-00-00 Peak flow data end date: 0000-00-00
Peak flow data count: 0 Water quality data begin date: 0000-00-00
Water quality data end date: 0000-00-00 Water quality data count: 0
Ground water data begin date: 2002-04-03 Ground water data end date: 2005-02-14
Ground water data count: 16

Ground-water levels, Number of Measurements: 16

Date	Feet below Surface	Feet to Sealevel	Date	Feet below Surface	Feet to Sealevel
2005-02-14		0.23	2004-11-10		0.80
2004-10-13		2.28	2004-07-26		2.60
2004-04-19		2.62	2004-02-18		2.47
2004-01-07		2.49	2003-11-21		2.80
2003-10-08		2.97	2003-09-19		4.56
2003-09-15		4.34			
Note: Water level was affected by tide stage.					
2003-08-27		3.84	2003-06-24		2.04
2002-10-09		2.15	2002-06-25		2.02
2002-04-03		2.61			

81
NE
1/2 - 1 Mile
Lower

FRDS PWS **NY0015179**

PWS ID: NY0015179
Date Initiated: Not Reported Date Deactivated: Not Reported
PWS Name: SON RISE
PO BOX 51
POTTERSVILLE, NY 12860

Addressee / Facility: System Owner/Responsible Party
MCREYNOLDS LARRY
ATT. LARRY MCREYNOLDS
PO BOX 51
POTTERSVILLE, NY 12860

Facility Latitude: 40 44 00 Facility Longitude: 073 59 00
City Served: CHESTER (T)
Treatment Class Not Reported Population: Not Reported

Violations information not reported.

S82
South
1/2 - 1 Mile
Lower

FED USGS **USGS2118128**

Agency cd:	USGS	Site no:	404242073593701
Site name:	NY 188		
Latitude:	404242.32	EDR Site id:	USGS2118128
Longitude:	0735937.09	Dec lat:	40.71185803
Dec lon:	-73.99321977	Coor meth:	U
Coor accr:	H	Latlong datum:	NAD27
Dec latlong datum:	NAD83	District:	36
State:	36	County:	061
Country:	US	Land net:	Not Reported
Location map:	Not Reported	Map scale:	Not Reported
Altitude:	28.34		
Altitude method:	Level or other surveying method		
Altitude accuracy:	0.1		
Altitude datum:	National Geodetic Vertical Datum of 1929		
Hydrologic:	Not Reported		
Topographic:	Not Reported		
Site type:	Ground-water other than Spring	Date construction:	Not Reported
Date inventoried:	Not Reported	Mean greenwich time offset:	EST
Local standard time flag:	N		
Type of ground water site:	Single well, other than collector or Ranney type		
Aquifer Type:	Not Reported		
Aquifer:	BEDROCK		
Well depth:	679.09	Hole depth:	Not Reported
Source of depth data:	owner		
Project number:	Not Reported		
Real time data flag:	0	Daily flow data begin date:	0000-00-00
Daily flow data end date:	0000-00-00	Daily flow data count:	0
Peak flow data begin date:	0000-00-00	Peak flow data end date:	0000-00-00
Peak flow data count:	0	Water quality data begin date:	0000-00-00
Water quality data end date:	0000-00-00	Water quality data count:	0
Ground water data begin date:	2002-04-03	Ground water data end date:	2005-02-14
Ground water data count:	9		

Ground-water levels, Number of Measurements: 9

Date	Feet below Surface	Feet to Sealevel	Date	Feet below Surface	Feet to Sealevel
2005-02-14		1.42	2004-04-19		4.24
2004-02-18		1.89	2003-08-27		2.13
2003-06-24		2.36	2003-01-08		3.36
2002-10-09		3.61	2002-06-25		3.40
2002-04-03		4.44			

83
SW
1/2 - 1 Mile
Lower

FED USGS **USGS2137348**

Agency cd:	USGS	Site no:	404250074002201
Site name:	NY 10		
Latitude:	404250	EDR Site id:	USGS2137348
Longitude:	0740022	Dec lat:	40.71399129
Dec lon:	-74.00569512	Coor meth:	M
Coor accr:	R	Latlong datum:	NAD27
Dec latlong datum:	NAD83	District:	36
State:	36	County:	061
Country:	US	Land net:	Not Reported
Location map:	JERSEY CITY S-24-2	Map scale:	Not Reported

Altitude:	35		
Altitude method:	Interpolated from topographic map		
Altitude accuracy:	10		
Altitude datum:	National Geodetic Vertical Datum of 1929		
Hydrologic:	Not Reported		
Topographic:	Not Reported		
Site type:	Ground-water other than Spring	Date construction:	Not Reported
Date inventoried:	Not Reported	Mean greenwich time offset:	EST
Local standard time flag:	N		
Type of ground water site:	Single well, other than collector or Ranney type		
Aquifer Type:	Not Reported		
Aquifer:	PLEISTOCENE SERIES		
Well depth:	52	Hole depth:	Not Reported
Source of depth data:	other reported		
Project number:	Not Reported		
Real time data flag:	Not Reported	Daily flow data begin date:	Not Reported
Daily flow data end date:	Not Reported	Daily flow data count:	Not Reported
Peak flow data begin date:	Not Reported	Peak flow data end date:	Not Reported
Peak flow data count:	Not Reported	Water quality data begin date:	Not Reported
Water quality data end date:	Not Reported	Water quality data count:	Not Reported
Ground water data begin date:	Not Reported	Ground water data end date:	Not Reported
Ground water data count:	Not Reported		

Ground-water levels, Number of Measurements: 0

S84
South
1/2 - 1 Mile
Lower

FED USGS **USGS2118129**

Agency cd:	USGS	Site no:	404242073593702
Site name:	NY 194		
Latitude:	404242	EDR Site id:	USGS2118129
Longitude:	0735937	Dec lat:	40.71176914
Dec lon:	-73.99319476	Coor meth:	U
Coor accr:	M	Latlong datum:	NAD27
Dec latlong datum:	NAD83	District:	36
State:	36	County:	061
Country:	US	Land net:	Not Reported
Location map:	Not Reported	Map scale:	Not Reported
Altitude:	28.57		
Altitude method:	Level or other surveying method		
Altitude accuracy:	0.1		
Altitude datum:	National Geodetic Vertical Datum of 1929		
Hydrologic:	Not Reported		
Topographic:	Not Reported		
Site type:	Ground-water other than Spring	Date construction:	Not Reported
Date inventoried:	Not Reported	Mean greenwich time offset:	EST
Local standard time flag:	N		
Type of ground water site:	Single well, other than collector or Ranney type		
Aquifer Type:	Not Reported		
Aquifer:	BEDROCK		
Well depth:	214.22	Hole depth:	Not Reported
Source of depth data:	owner		
Project number:	Not Reported		
Real time data flag:	0	Daily flow data begin date:	0000-00-00
Daily flow data end date:	0000-00-00	Daily flow data count:	0
Peak flow data begin date:	0000-00-00	Peak flow data end date:	0000-00-00

Peak flow data count:	0	Water quality data begin date:	0000-00-00
Water quality data end date:	0000-00-00	Water quality data count:	0
Ground water data begin date:	2002-04-03	Ground water data end date:	2004-11-29
Ground water data count:	10		

Ground-water levels, Number of Measurements: 10

Date	Feet below Surface	Feet to Sealevel	Date	Feet below Surface	Feet to Sealevel
2004-11-29		1.33	2004-10-19		2.29
2004-08-25		2.04	2004-02-18		1.81
2003-09-15		2.54			
Note: Water level was affected by tide stage.					
2003-08-27		2.37	2003-06-24		2.16
2002-10-09		2.41	2002-06-25		1.78
2002-04-03		1.96			

S85
South **FED USGS** **USGS2118333**
1/2 - 1 Mile
Lower

Agency cd:	USGS	Site no:	404241073593701
Site name:	NY 173		
Latitude:	404241.90	EDR Site id:	USGS2118333
Longitude:	0735937.64	Dec lat:	40.71174136
Dec lon:	-73.99337255	Coor meth:	U
Coor accr:	H	Latlong datum:	NAD27
Dec latlong datum:	NAD83	District:	36
State:	36	County:	061
Country:	US	Land net:	Not Reported
Location map:	Not Reported	Map scale:	Not Reported
Altitude:	27.39		
Altitude method:	Level or other surveying method		
Altitude accuracy:	.01		
Altitude datum:	National Geodetic Vertical Datum of 1929		
Hydrologic:	Not Reported		
Topographic:	Not Reported		
Site type:	Ground-water other than Spring	Date construction:	Not Reported
Date inventoried:	Not Reported	Mean greenwich time offset:	EST
Local standard time flag:	N		
Type of ground water site:	Single well, other than collector or Ranney type		
Aquifer Type:	Not Reported		
Aquifer:	BEDROCK		
Well depth:	677	Hole depth:	Not Reported
Source of depth data:	owner		
Project number:	Not Reported		
Real time data flag:	0	Daily flow data begin date:	0000-00-00
Daily flow data end date:	0000-00-00	Daily flow data count:	0
Peak flow data begin date:	0000-00-00	Peak flow data end date:	0000-00-00
Peak flow data count:	0	Water quality data begin date:	0000-00-00
Water quality data end date:	0000-00-00	Water quality data count:	0
Ground water data begin date:	2002-01-09	Ground water data end date:	2004-11-29
Ground water data count:	14		

Ground-water levels, Number of Measurements: 14

Date	Feet below Surface	Feet to Sealevel	Date	Feet below Surface	Feet to Sealevel
2004-11-29		0.68	2004-11-10		0.35
2004-08-25		0.78	2004-07-26		0.99
2004-04-19		1.06	2004-02-18		0.67
2003-09-15		1.18			
Note: Water level was affected by tide stage.					
2003-08-27		0.87	2003-06-24		1.07
2003-01-08		3.22	2002-10-09		3.34
2002-06-25		2.58	2002-04-03		2.92
2002-01-09		9.39			

S86
South
1/2 - 1 Mile
Lower

FED USGS **USGS2118334**

Agency cd:	USGS	Site no:	404241073593702
Site name:	NY 181		
Latitude:	404241.45	EDR Site id:	USGS2118334
Longitude:	0735937.14	Dec lat:	40.71161637
Dec lon:	-73.99323365	Coor meth:	U
Coor accr:	H	Latlong datum:	NAD27
Dec latlong datum:	NAD83	District:	36
State:	36	County:	061
Country:	US	Land net:	Not Reported
Location map:	Not Reported	Map scale:	Not Reported
Altitude:	26.44		
Altitude method:	Level or other surveying method		
Altitude accuracy:	0.1		
Altitude datum:	National Geodetic Vertical Datum of 1929		
Hydrologic:	Not Reported		
Topographic:	Not Reported		
Site type:	Ground-water other than Spring	Date construction:	Not Reported
Date inventoried:	Not Reported	Mean greenwich time offset:	EST
Local standard time flag:	N		
Type of ground water site:	Single well, other than collector or Ranney type		
Aquifer Type:	Not Reported		
Aquifer:	BEDROCK		
Well depth:	673.60	Hole depth:	Not Reported
Source of depth data:	owner		
Project number:	Not Reported		
Real time data flag:	0	Daily flow data begin date:	0000-00-00
Daily flow data end date:	0000-00-00	Daily flow data count:	0
Peak flow data begin date:	0000-00-00	Peak flow data end date:	0000-00-00
Peak flow data count:	0	Water quality data begin date:	0000-00-00
Water quality data end date:	0000-00-00	Water quality data count:	0
Ground water data begin date:	2002-04-03	Ground water data end date:	2004-11-29
Ground water data count:	14		

Ground-water levels, Number of Measurements: 14

Date	Feet below Surface	Feet to Sealevel	Date	Feet below Surface	Feet to Sealevel
2004-11-29		1.27	2004-11-10		0.81
2004-10-19		1.79	2004-08-25		1.27
2004-07-26		1.35	2004-04-19		1.82

Ground-water levels, continued.

Date	Feet below Surface	Feet to Sealevel	Date	Feet below Surface	Feet to Sealevel
2004-02-18		0.74			
2003-09-15		0.80			
Note: Water level was affected by tide stage.					
2003-08-27		0.92	2003-06-24		0.92
2003-01-08		2.84	2002-10-09		3.15
2002-06-25		1.88	2002-04-03		3.16

T87
SW
1/2 - 1 Mile
Lower

FED USGS **USGS2137357**

Agency cd:	USGS	Site no:	404301074003802
Site name:	NY 134		
Latitude:	404301	EDR Site id:	USGS2137357
Longitude:	0740038	Dec lat:	40.71704676
Dec lon:	-74.0101397	Coor meth:	M
Coor accr:	R	Latlong datum:	NAD27
Dec latlong datum:	NAD83	District:	36
State:	36	County:	061
Country:	US	Land net:	Not Reported
Location map:	JERSEY CITY S-24-2	Map scale:	Not Reported
Altitude:	15		
Altitude method:	Interpolated from topographic map		
Altitude accuracy:	5		
Altitude datum:	National Geodetic Vertical Datum of 1929		
Hydrologic:	Not Reported		
Topographic:	Not Reported		
Site type:	Ground-water other than Spring	Date construction:	Not Reported
Date inventoried:	Not Reported	Mean greenwich time offset:	EST
Local standard time flag:	N		
Type of ground water site:	Single well, other than collector or Ranney type		
Aquifer Type:	Not Reported		
Aquifer:	SAND		
Well depth:	71	Hole depth:	Not Reported
Source of depth data:	other reported		
Project number:	Not Reported		
Real time data flag:	Not Reported	Daily flow data begin date:	Not Reported
Daily flow data end date:	Not Reported	Daily flow data count:	Not Reported
Peak flow data begin date:	Not Reported	Peak flow data end date:	Not Reported
Peak flow data count:	Not Reported	Water quality data begin date:	Not Reported
Water quality data end date:	Not Reported	Water quality data count:	Not Reported
Ground water data begin date:	Not Reported	Ground water data end date:	Not Reported
Ground water data count:	Not Reported		

Ground-water levels, Number of Measurements: 0

T88
SW
1/2 - 1 Mile
Lower

FED USGS **USGS2137356**

Agency cd:	USGS	Site no:	404301074003801
Site name:	NY 133		
Latitude:	404301	EDR Site id:	USGS2137356
Longitude:	0740038	Dec lat:	40.71704676
Dec lon:	-74.0101397	Coor meth:	M
Coor accr:	R	Latlong datum:	NAD27
Dec latlong datum:	NAD83	District:	36
State:	36	County:	061
Country:	US	Land net:	Not Reported
Location map:	JERSEY CITY S-24-2	Map scale:	Not Reported
Altitude:	15		
Altitude method:	Interpolated from topographic map		
Altitude accuracy:	5		
Altitude datum:	National Geodetic Vertical Datum of 1929		
Hydrologic:	Not Reported		
Topographic:	Not Reported		
Site type:	Ground-water other than Spring	Date construction:	Not Reported
Date inventoried:	Not Reported	Mean greenwich time offset:	EST
Local standard time flag:	N		
Type of ground water site:	Single well, other than collector or Ranney type		
Aquifer Type:	Not Reported		
Aquifer:	SAND		
Well depth:	78	Hole depth:	92
Source of depth data:	driller		
Project number:	Not Reported		
Real time data flag:	Not Reported	Daily flow data begin date:	Not Reported
Daily flow data end date:	Not Reported	Daily flow data count:	Not Reported
Peak flow data begin date:	Not Reported	Peak flow data end date:	Not Reported
Peak flow data count:	Not Reported	Water quality data begin date:	Not Reported
Water quality data end date:	Not Reported	Water quality data count:	Not Reported
Ground water data begin date:	Not Reported	Ground water data end date:	Not Reported
Ground water data count:	Not Reported		

Ground-water levels, Number of Measurements: 0

T89
SW
1/2 - 1 Mile
Lower

FED USGS **USGS2137358**

Agency cd:	USGS	Site no:	404301074003803
Site name:	NY 135		
Latitude:	404301	EDR Site id:	USGS2137358
Longitude:	0740038	Dec lat:	40.71704676
Dec lon:	-74.0101397	Coor meth:	M
Coor accr:	R	Latlong datum:	NAD27
Dec latlong datum:	NAD83	District:	36
State:	36	County:	061
Country:	US	Land net:	Not Reported
Location map:	JERSEY CITY S-24-2	Map scale:	Not Reported
Altitude:	15		
Altitude method:	Interpolated from topographic map		
Altitude accuracy:	5		
Altitude datum:	National Geodetic Vertical Datum of 1929		
Hydrologic:	Not Reported		
Topographic:	Not Reported		
Site type:	Ground-water other than Spring	Date construction:	Not Reported
Date inventoried:	Not Reported	Mean greenwich time offset:	EST

Local standard time flag:	N		
Type of ground water site:	Single well, other than collector or Ranney type		
Aquifer Type:	Not Reported		
Aquifer:	SAND		
Well depth:	31	Hole depth:	Not Reported
Source of depth data:	other reported		
Project number:	Not Reported		
Real time data flag:	Not Reported	Daily flow data begin date:	Not Reported
Daily flow data end date:	Not Reported	Daily flow data count:	Not Reported
Peak flow data begin date:	Not Reported	Peak flow data end date:	Not Reported
Peak flow data count:	Not Reported	Water quality data begin date:	Not Reported
Water quality data end date:	Not Reported	Water quality data count:	Not Reported
Ground water data begin date:	Not Reported	Ground water data end date:	Not Reported
Ground water data count:	Not Reported		

Ground-water levels, Number of Measurements: 0

90
SSE **FED USGS** **USGS2118323**
1/2 - 1 Mile
Lower

Agency cd:	USGS	Site no:	404240073592501
Site name:	NY 190		
Latitude:	404240.19	EDR Site id:	USGS2118323
Longitude:	0735925.99	Dec lat:	40.71126638
Dec lon:	-73.99013634	Coor meth:	U
Coor accr:	H	Latlong datum:	NAD27
Dec latlong datum:	NAD83	District:	36
State:	36	County:	061
Country:	US	Land net:	Not Reported
Location map:	Not Reported	Map scale:	Not Reported
Altitude:	12.99		
Altitude method:	Unknown		
Altitude accuracy:	0.1		
Altitude datum:	National Geodetic Vertical Datum of 1929		
Hydrologic:	Not Reported		
Topographic:	Not Reported		
Site type:	Ground-water other than Spring	Date construction:	Not Reported
Date inventoried:	Not Reported	Mean greenwich time offset:	EST
Local standard time flag:	N		
Type of ground water site:	Single well, other than collector or Ranney type		
Aquifer Type:	Not Reported		
Aquifer:	BEDROCK		
Well depth:	600.00	Hole depth:	Not Reported
Source of depth data:	owner		
Project number:	Not Reported		
Real time data flag:	0	Daily flow data begin date:	0000-00-00
Daily flow data end date:	0000-00-00	Daily flow data count:	0
Peak flow data begin date:	0000-00-00	Peak flow data end date:	0000-00-00
Peak flow data count:	0	Water quality data begin date:	0000-00-00
Water quality data end date:	0000-00-00	Water quality data count:	0
Ground water data begin date:	2002-10-09	Ground water data end date:	2005-02-09
Ground water data count:	11		

Ground-water levels, Number of Measurements: 11

Date	Feet below Surface	Feet to Sealevel	Date	Feet below Surface	Feet to Sealevel
2005-02-09		2.06	2004-11-10		1.54
2004-07-26		1.39	2004-04-19		1.71
2004-02-18		1.13			
2003-10-01		2.56			
Note: Water level was affected by tide stage.					
2003-09-15		2.56			
Note: Water level was affected by tide stage.					
2003-08-27		1.16			
Note: Water level was affected by tide stage.					
2003-06-24		1.43			
Note: Water level was affected by tide stage.					
2003-01-09		4.55	2002-10-09		5.53

91
SE
1/2 - 1 Mile
Lower

FED USGS **USGS2118032**

Agency cd:	USGS	Site no:	404254073585701
Site name:	NY 53		
Latitude:	404254	EDR Site id:	USGS2118032
Longitude:	0735857	Dec lat:	40.71510242
Dec lon:	-73.98208334	Coor meth:	M
Coor accr:	R	Latlong datum:	NAD27
Dec latlong datum:	NAD83	District:	36
State:	36	County:	061
Country:	US	Land net:	Not Reported
Location map:	BROOKLYN S-25-1	Map scale:	Not Reported
Altitude:	30		
Altitude method:	Interpolated from topographic map		
Altitude accuracy:	10		
Altitude datum:	National Geodetic Vertical Datum of 1929		
Hydrologic:	Not Reported		
Topographic:	Not Reported		
Site type:	Ground-water other than Spring	Date construction:	Not Reported
Date inventoried:	Not Reported	Mean greenwich time offset:	EST
Local standard time flag:	N		
Type of ground water site:	Single well, other than collector or Ranney type		
Aquifer Type:	Not Reported		
Aquifer:	SAND AND GRAVEL		
Well depth:	48	Hole depth:	Not Reported
Source of depth data:	driller		
Project number:	Not Reported		
Real time data flag:	Not Reported	Daily flow data begin date:	Not Reported
Daily flow data end date:	Not Reported	Daily flow data count:	Not Reported
Peak flow data begin date:	Not Reported	Peak flow data end date:	Not Reported
Peak flow data count:	Not Reported	Water quality data begin date:	Not Reported
Water quality data end date:	Not Reported	Water quality data count:	Not Reported
Ground water data begin date:	Not Reported	Ground water data end date:	Not Reported
Ground water data count:	Not Reported		

Ground-water levels, Number of Measurements: 0

GEOCHECK® - PHYSICAL SETTING SOURCE MAP FINDINGS

Map ID
Direction
Distance

Database EDR ID Number

1
South **OIL_GAS** **NYOG70000000079**
0 - 1/8 Mile

Api wellno:	31061210620000	Cnty:	New York
Hole:	21062	Sidetrck:	0
Completion:	0		
Well nm:	Mulberry St. - A		
Coname:	New York City Dept. of Environmental Protection		
Opno:	2127		
Dt approv:	12/31/2003	Dt spud:	01/26/2004
Dt comp:	02/10/2004	Well typ:	Stratigraphic
Dtd:	0		
Wl status:	Plugged and Abandoned	Town:	Manhattan
Field:	Not Applicable	Prodform:	Not Applicable
Xloc:	-73.99553		
Yloc:	40.72327		
Confid:	Released		
Wellst:	Other Well Plugged		
Quad:	Brooklyn	Quadsec:	Not Reported
Deepestfor:	Manhattan Schist	Elevation:	40
Dt mod:	04/24/2006	Site id:	NYOG70000000079

A3
SE **OIL_GAS** **NYOG70000000078**
1/8 - 1/4 Mile

Api wellno:	31061237300001	Cnty:	New York
Hole:	23730	Sidetrck:	0
Completion:	1		
Well nm:	Geothermal 3		
Coname:	250 Bowery Project, LLC		
Opno:	2350		
Dt approv:	05/07/2008	Dt spud:	07/22/2008
Dt comp:	10/15/2008	Well typ:	Not Listed
Dtd:	0		
Wl status:	Cancelled	Town:	Manhattan
Field:	Not Applicable	Prodform:	Not Applicable
Xloc:	-73.9937		
Yloc:	40.7232		
Confid:	Not Reported		
Wellst:	Other Well		
Quad:	Brooklyn	Quadsec:	A
Deepestfor:	Not Applicable	Elevation:	42
Dt mod:	07/23/2008	Site id:	NYOG70000000078

A2
SE **OIL_GAS** **NYOG70000000077**
1/8 - 1/4 Mile

Api wellno:	31061237300000	Cnty:	New York
Hole:	23730	Sidetrck:	0
Completion:	0		
Well nm:	Geothermal 3		
Coname:	250 Bowery Project, LLC		
Opno:	2350		
Dt approv:	08/20/2007	Dt spud:	05/30/2007
Dt comp:	06/14/2007	Well typ:	Confidential
Dtd:	0		
Wl status:	Confidential	Town:	Manhattan
Field:	Confidential	Prodform:	Confidential
Xloc:	-73.9937		
Yloc:	40.7232		
Confid:	We have confidential information for 6 months.		
Wellst:	CON		
Quad:	Brooklyn	Quadsec:	A
Deepestfor:	Confidential	Elevation:	42
Dt mod:	04/24/2008	Site id:	NYOG70000000077

A4
SE **OIL_GAS** **NYOG70000000073**
1/8 - 1/4 Mile

Api wellno:	31061237280000	Cnty:	New York
Hole:	23728	Sidetrck:	0
Completion:	0		
Well nm:	Geothermal 1		
Coname:	250 Bowery Project, LLC		
Opno:	2350		
Dt approv:	08/20/2007	Dt spud:	05/30/2007
Dt comp:	06/14/2007	Well typ:	Confidential
Dtd:	0		
Wl status:	Confidential	Town:	Manhattan
Field:	Confidential	Prodform:	Confidential
Xloc:	-73.99394		
Yloc:	40.72301		
Confid:	We have confidential information for 6 months.		
Wellst:	CON		
Quad:	Brooklyn	Quadsec:	A
Deepestfor:	Confidential	Elevation:	42
Dt mod:	04/24/2008	Site id:	NYOG70000000073

A5
SE **OIL_GAS** **NYOG70000000074**
1/8 - 1/4 Mile

Api wellno:	31061237280001	Cnty:	New York
Hole:	23728	Sidetrck:	0
Completion:	1		
Well nm:	Geothermal 1		
Coname:	250 Bowery Project, LLC		
Opno:	2350		
Dt approv:	05/07/2008	Dt spud:	07/22/2008
Dt comp:	10/15/2008	Well typ:	Not Listed
Dtd:	0		
Wl status:	Cancelled	Town:	Manhattan
Field:	Not Applicable	Prodform:	Not Applicable

Xloc:	-73.99394		
Yloc:	40.72301		
Confid:	Not Reported		
Wellst:	Other Well		
Quad:	Brooklyn	Quadsec:	A
Deepestfor:	Not Applicable	Elevation:	42
Dt mod:	07/23/2008	Site id:	NYOG70000000074

6
ENE **OIL_GAS** **NYOG70000000088**
1/8 - 1/4 Mile

Api wellno:	31061210900000	Cnty:	New York
Hole:	21090	Sidetrck:	0
Completion:	0		
Well nm:	Bond St - A		
Coname:	New York City Dept. of Environmental Protection		
Opno:	2127		
Dt approv:	01/29/2007	Dt spud:	10/18/2002
Dt comp:	11/13/2002	Well typ:	Stratigraphic
Dtd:	604		
Wl status:	Plugged and Abandoned	Town:	Manhattan
Field:	Not Applicable	Prodform:	Not Applicable
Xloc:	-73.99312		
Yloc:	40.72623		
Confid:	Released		
Wellst:	Other Well Plugged		
Quad:	Not Reported	Quadsec:	Not Reported
Deepestfor:	Not Applicable	Elevation:	Not Reported
Dt mod:	01/24/2007	Site id:	NYOG70000000088

A7
SE **OIL_GAS** **NYOG70000000075**
1/8 - 1/4 Mile

Api wellno:	31061237310000	Cnty:	New York
Hole:	23731	Sidetrck:	0
Completion:	0		
Well nm:	Geothermal 4		
Coname:	250 Bowery Project, LLC		
Opno:	2350		
Dt approv:	08/20/2007	Dt spud:	05/30/2007
Dt comp:	06/14/2007	Well typ:	Confidential
Dtd:	0		
Wl status:	Confidential	Town:	Manhattan
Field:	Confidential	Prodform:	Confidential
Xloc:	-73.99363		
Yloc:	40.72308		
Confid:	We have confidential information for 6 months.		
Wellst:	CON		
Quad:	Brooklyn	Quadsec:	A
Deepestfor:	Confidential	Elevation:	42
Dt mod:	04/24/2008	Site id:	NYOG70000000075

Map ID
Direction
Distance

Database EDR ID Number

A8
SE
1/8 - 1/4 Mile

OIL_GAS **NYOG70000000076**

Api wellno:	31061237310001	Cnty:	New York
Hole:	23731	Sidetrck:	0
Completion:	1		
Well nm:	Geothermal 4		
Coname:	250 Bowery Project, LLC		
Opno:	2350		
Dt approv:	05/07/2008	Dt spud:	07/22/2008
Dt comp:	10/15/2008	Well typ:	Not Listed
Dtd:	0		
Wl status:	Cancelled	Town:	Manhattan
Field:	Not Applicable	Prodform:	Not Applicable
Xloc:	-73.99363		
Yloc:	40.72308		
Confid:	Not Reported		
Wellst:	Other Well		
Quad:	Brooklyn	Quadsec:	A
Deepestfor:	Not Applicable	Elevation:	42
Dt mod:	07/23/2008	Site id:	NYOG70000000076

A10
SE
1/8 - 1/4 Mile

OIL_GAS **NYOG70000000072**

Api wellno:	31061237290001	Cnty:	New York
Hole:	23729	Sidetrck:	0
Completion:	1		
Well nm:	Geothermal 2		
Coname:	250 Bowery Project, LLC		
Opno:	2350		
Dt approv:	05/07/2008	Dt spud:	07/22/2008
Dt comp:	10/15/2008	Well typ:	Not Listed
Dtd:	0		
Wl status:	Cancelled	Town:	Manhattan
Field:	Not Applicable	Prodform:	Not Applicable
Xloc:	-73.99365		
Yloc:	40.72294		
Confid:	Not Reported		
Wellst:	Other Well		
Quad:	Brooklyn	Quadsec:	A
Deepestfor:	Not Applicable	Elevation:	42
Dt mod:	07/23/2008	Site id:	NYOG70000000072

A9
SE
1/8 - 1/4 Mile

OIL_GAS **NYOG70000000071**

Api wellno:	31061237290000	Cnty:	New York
Hole:	23729	Sidetrck:	0
Completion:	0		
Well nm:	Geothermal 2		
Coname:	250 Bowery Project, LLC		
Opno:	2350		
Dt approv:	08/20/2007	Dt spud:	05/30/2007
Dt comp:	06/14/2007	Well typ:	Confidential
Dtd:	0		
Wl status:	Confidential	Town:	Manhattan
Field:	Confidential	Prodform:	Confidential
Xloc:	-73.99365		
Yloc:	40.72294		
Confid:	We have confidential information for 6 months.		
Wellst:	CON		
Quad:	Brooklyn	Quadsec:	A
Deepestfor:	Confidential	Elevation:	42
Dt mod:	04/24/2008	Site id:	NYOG70000000071

11
SSW **OIL_GAS** **NYOG70000000070**
1/8 - 1/4 Mile

Api wellno:	31061210600000	Cnty:	New York
Hole:	21060	Sidetrck:	0
Completion:	0		
Well nm:	Crosby St. - A		
Coname:	New York City Dept. of Environmental Protection		
Opno:	2127		
Dt approv:	12/10/2003	Dt spud:	01/26/2004
Dt comp:	02/06/2004	Well typ:	Stratigraphic
Dtd:	578		
Wl status:	Plugged and Abandoned	Town:	Manhattan
Field:	Not Applicable	Prodform:	Not Applicable
Xloc:	-73.99776		
Yloc:	40.72256		
Confid:	Released		
Wellst:	Other Well Plugged		
Quad:	Brooklyn	Quadsec:	Not Reported
Deepestfor:	Manhattan Schist	Elevation:	35
Dt mod:	04/24/2006	Site id:	NYOG70000000070

12
NNE **OIL_GAS** **NYOG70000000092**
1/4 - 1/2 Mile

Api wellno:	31061236050000	Cnty:	New York
Hole:	23605	Sidetrck:	0
Completion:	0		
Well nm:	Prince St. - A		
Coname:	U.S. Geological Survey		
Opno:	2370		
Dt approv:	01/28/2005	Dt spud:	03/21/2001
Dt comp:	04/10/2001	Well typ:	Stratigraphic
Dtd:	665		
Wl status:	Active	Town:	Manhattan
Field:	Not Applicable	Prodform:	Not Applicable

Xloc:	-73.99397		
Yloc:	40.72871		
Confid:	Released		
Wellst:	Other Well		
Quad:	Brooklyn	Quadsec:	A
Deepestfor:	None Specified	Elevation:	0
Dt mod:	06/26/2009	Site id:	NYOG70000000092

B14
NE
1/4 - 1/2 Mile

OIL_GAS **NYOG70000000090**

Api wellno:	31061210890000	Cnty:	New York
Hole:	21089	Sidetrck:	0
Completion:	0		
Well nm:	31 B-1		
Coname:	New York City Dept. of Environmental Protection		
Opno:	2127		
Dt approv:	07/23/2004	Dt spud:	02/27/2001
Dt comp:	01/31/2002	Well typ:	Stratigraphic
Dtd:	0		
Wl status:	Plugged and Abandoned	Town:	Manhattan
Field:	Not Applicable	Prodform:	Not Applicable
Xloc:	-73.99156		
Yloc:	40.72737		
Confid:	Released		
Wellst:	Other Well Plugged		
Quad:	Jersey City	Quadsec:	C
Deepestfor:	Not Applicable	Elevation:	0
Dt mod:	04/26/2006	Site id:	NYOG70000000090

B13
NE
1/4 - 1/2 Mile

OIL_GAS **NYOG70000000089**

Api wellno:	31061210670000	Cnty:	New York
Hole:	21067	Sidetrck:	0
Completion:	0		
Well nm:	31 B-2		
Coname:	New York City Dept. of Environmental Protection		
Opno:	2127		
Dt approv:	12/31/2003	Dt spud:	01/26/2004
Dt comp:	02/10/2004	Well typ:	Stratigraphic
Dtd:	0		
Wl status:	Cancelled	Town:	Manhattan
Field:	Not Applicable	Prodform:	Not Applicable
Xloc:	-73.99156		
Yloc:	40.72737		
Confid:	Released		
Wellst:	Storage Well		
Quad:	Brooklyn	Quadsec:	Not Reported
Deepestfor:	Manhattan Schist	Elevation:	42
Dt mod:	12/11/2006	Site id:	NYOG70000000089

Map ID
Direction
Distance

Database EDR ID Number

C15
NNW
1/4 - 1/2 Mile

OIL_GAS **NYOG70000000091**

Api wellno:	31061210410000	Cnty:	New York
Hole:	21041	Sidetrck:	0
Completion:	0		
Well nm:	534 LaGuardia Place AIA 2		
Coname:	Amer. Institute of Architects NY Chapter		
Opno:	2154		
Dt approv:	04/09/2003	Dt spud:	05/05/2003
Dt comp:	05/05/2003	Well typ:	Geothermal
Dtd:	1250		
Wl status:	Active	Town:	Manhattan
Field:	Not Applicable	Prodform:	Not Applicable
Xloc:	-73.99843		
Yloc:	40.72866		
Confid:	Released		
Wellst:	Other Well		
Quad:	Brooklyn	Quadsec:	A
Deepestfor:	Not Applicable	Elevation:	36
Dt mod:	07/08/2009	Site id:	NYOG70000000091

C16
NNW
1/4 - 1/2 Mile

OIL_GAS **NYOG70000000094**

Api wellno:	31061210400000	Cnty:	New York
Hole:	21040	Sidetrck:	0
Completion:	0		
Well nm:	534 LaGuardia Place AIA 1		
Coname:	Amer. Institute of Architects NY Chapter		
Opno:	2154		
Dt approv:	04/08/2003	Dt spud:	04/23/2003
Dt comp:	05/16/2003	Well typ:	Geothermal
Dtd:	1250		
Wl status:	Active	Town:	Manhattan
Field:	Not Applicable	Prodform:	Not Applicable
Xloc:	-73.99833		
Yloc:	40.72879		
Confid:	Released		
Wellst:	Other Well		
Quad:	Brooklyn	Quadsec:	A
Deepestfor:	Not Applicable	Elevation:	36
Dt mod:	07/08/2009	Site id:	NYOG70000000094

D17
South
1/4 - 1/2 Mile

OIL_GAS **NYOG70000000064**

Api wellno:	31061236180000	Cnty:	New York
Hole:	23618	Sidetrck:	0
Completion:	0		
Well nm:	Elizabeth St. - A		
Coname:	U.S. Geological Survey		
Opno:	2370		
Dt approv:	03/21/2005	Dt spud:	06/20/2002
Dt comp:	07/26/2002	Well typ:	Stratigraphic
Dtd:	600		
Wl status:	Active	Town:	Manhattan
Field:	Not Applicable	Prodform:	Not Applicable
Xloc:	-73.99512		
Yloc:	40.71996		
Confid:	Released		
Wellst:	Other Well		
Quad:	Brooklyn	Quadsec:	A
Deepestfor:	Manhattan Schist	Elevation:	0
Dt mod:	06/26/2009	Site id:	NYOG70000000064

D18
South **OIL_GAS** **NYOG70000000063**
1/4 - 1/2 Mile

Api wellno:	31061236150000	Cnty:	New York
Hole:	23615	Sidetrck:	0
Completion:	0		
Well nm:	Broome - 2		
Coname:	New York City Dept. of Environmental Protection		
Opno:	2127		
Dt approv:	03/21/2005	Dt spud:	03/06/2001
Dt comp:	04/05/2001	Well typ:	Stratigraphic
Dtd:	665		
Wl status:	Plugged and Abandoned	Town:	Manhattan
Field:	Not Applicable	Prodform:	Inwood Marble
Xloc:	-73.99471		
Yloc:	40.71973		
Confid:	Released		
Wellst:	Other Well Plugged		
Quad:	Brooklyn	Quadsec:	A
Deepestfor:	Manhattan Schist	Elevation:	39
Dt mod:	10/30/2007	Site id:	NYOG70000000063

19
ESE **OIL_GAS** **NYOG70000000080**
1/4 - 1/2 Mile

Api wellno:	31061210470000	Cnty:	New York
Hole:	21047	Sidetrck:	0
Completion:	0		
Well nm:	SCA-1		
Coname:	A&F Commercial Builders, LLC		
Opno:	2169		
Dt approv:	08/28/2003	Dt spud:	09/07/2003
Dt comp:	09/29/2003	Well typ:	Geothermal
Dtd:	350		
Wl status:	Plugged and Abandoned	Town:	Manhattan
Field:	Not Applicable	Prodform:	Not Applicable

Xloc:	-73.98906		
Yloc:	40.72329		
Confid:	Released		
Wellst:	Other Well Plugged		
Quad:	Brooklyn	Quadsec:	A
Deepestfor:	Not Applicable	Elevation:	35.5
Dt mod:	04/11/2006	Site id:	NYOG70000000080

E20
SSW
1/4 - 1/2 Mile

OIL_GAS **NYOG70000000066**

Api wellno:	31061210510000	Cnty:	New York
Hole:	21051	Sidetrck:	0
Completion:	0		
Well nm:	Grand St. - B		
Coname:	New York City Dept. of Environmental Protection		
Opno:	2127		
Dt approv:	09/18/2003	Dt spud:	10/06/2003
Dt comp:	10/17/2003	Well typ:	Stratigraphic
Dtd:	0		
Wl status:	Plugged and Abandoned	Town:	Manhattan
Field:	Not Applicable	Prodform:	Not Applicable
Xloc:	-73.99919		
Yloc:	40.72017		
Confid:	Released		
Wellst:	Other Well Plugged		
Quad:	Brooklyn	Quadsec:	Not Reported
Deepestfor:	Not Applicable	Elevation:	25.2
Dt mod:	04/20/2006	Site id:	NYOG70000000066

E21
SSW
1/4 - 1/2 Mile

OIL_GAS **NYOG70000000065**

Api wellno:	31061210570000	Cnty:	New York
Hole:	21057	Sidetrck:	0
Completion:	0		
Well nm:	Grand St. - C		
Coname:	New York City Dept. of Environmental Protection		
Opno:	2127		
Dt approv:	12/10/2003	Dt spud:	01/19/2004
Dt comp:	02/20/2004	Well typ:	Stratigraphic
Dtd:	0		
Wl status:	Expired Permit	Town:	Manhattan
Field:	Not Applicable	Prodform:	Not Applicable
Xloc:	-73.99926		
Yloc:	40.72008		
Confid:	Released		
Wellst:	Other Well		
Quad:	Brooklyn	Quadsec:	Not Reported
Deepestfor:	Manhattan Schist	Elevation:	25.2
Dt mod:	10/26/2005	Site id:	NYOG70000000065

Map ID
Direction
Distance

Database EDR ID Number

22
South
1/4 - 1/2 Mile

OIL_GAS **NYOG70000000062**

Api wellno:	31061236190000	Cnty:	New York
Hole:	23619	Sidetrck:	0
Completion:	0		
Well nm:	Grand St. - A		
Coname:	U.S. Geological Survey		
Opno:	2370		
Dt approv:	03/21/2005	Dt spud:	06/27/2002
Dt comp:	07/26/2002	Well typ:	Stratigraphic
Dtd:	600		
Wl status:	Active	Town:	Manhattan
Field:	Not Applicable	Prodform:	Not Applicable
Xloc:	-73.997		
Yloc:	40.71913		
Confid:	Released		
Wellst:	Other Well		
Quad:	Brooklyn	Quadsec:	A
Deepestfor:	Manhattan Schist	Elevation:	0
Dt mod:	06/26/2009	Site id:	NYOG70000000062

F23
SSW
1/4 - 1/2 Mile

OIL_GAS **NYOG70000000059**

Api wellno:	31061210520000	Cnty:	New York
Hole:	21052	Sidetrck:	0
Completion:	0		
Well nm:	Hester St. - A		
Coname:	New York City Dept. of Environmental Protection		
Opno:	2127		
Dt approv:	09/18/2003	Dt spud:	10/01/2003
Dt comp:	10/17/2003	Well typ:	Stratigraphic
Dtd:	548		
Wl status:	Plugged and Abandoned	Town:	Manhattan
Field:	Not Applicable	Prodform:	Manhattan Schist
Xloc:	-73.99913		
Yloc:	40.71827		
Confid:	Released		
Wellst:	Other Well Plugged		
Quad:	Brooklyn	Quadsec:	A
Deepestfor:	Not Applicable	Elevation:	19
Dt mod:	04/20/2006	Site id:	NYOG70000000059

F24
SSW
1/2 - 1 Mile

OIL_GAS **NYOG70000000058**

Api wellno:	31061210420000	Cnty:	New York
Hole:	21042	Sidetrck:	0
Completion:	0		
Well nm:	Baxter St. - A		
Coname:	New York City Dept. of Environmental Protection		
Opno:	2127		
Dt approv:	04/16/2003	Dt spud:	05/16/2003
Dt comp:	06/20/2003	Well typ:	Stratigraphic
Dtd:	529		
Wl status:	Plugged and Abandoned	Town:	Manhattan
Field:	Not Applicable	Prodform:	Manhattan Schist
Xloc:	-73.99907		
Yloc:	40.71774		
Confid:	Released		
Wellst:	Other Well Plugged		
Quad:	Jersey City	Quadsec:	C
Deepestfor:	Manhattan Schist	Elevation:	40
Dt mod:	07/19/2007	Site id:	NYOG70000000058

25
SSE **OIL_GAS** **NYOG70000000055**
1/2 - 1 Mile

Api wellno:	31061210950000	Cnty:	New York
Hole:	21095	Sidetrck:	0
Completion:	0		
Well nm:	Forsyth - A		
Coname:	New York City Dept. of Environmental Protection		
Opno:	2127		
Dt approv:	01/28/2005	Dt spud:	03/11/2002
Dt comp:	04/17/2002	Well typ:	Stratigraphic
Dtd:	601		
Wl status:	Plugged and Abandoned	Town:	Manhattan
Field:	Not Applicable	Prodform:	Not Applicable
Xloc:	-73.99332		
Yloc:	40.71714		
Confid:	Released		
Wellst:	Other Well Plugged		
Quad:	Brooklyn	Quadsec:	A
Deepestfor:	None Specified	Elevation:	40
Dt mod:	04/26/2006	Site id:	NYOG70000000055

26
SW **OIL_GAS** **NYOG70000000060**
1/2 - 1 Mile

Api wellno:	31061210630000	Cnty:	New York
Hole:	21063	Sidetrck:	0
Completion:	0		
Well nm:	Walker St. - A		
Coname:	New York City Dept. of Environmental Protection		
Opno:	2127		
Dt approv:	12/31/2003	Dt spud:	01/20/2004
Dt comp:	02/06/2004	Well typ:	Stratigraphic
Dtd:	0		
Wl status:	Expired Permit	Town:	Manhattan
Field:	Not Applicable	Prodform:	Not Applicable

Xloc:	-74.00196		
Yloc:	40.71842		
Confid:	Released		
Wellst:	Other Well		
Quad:	Brooklyn	Quadsec:	Not Reported
Deepestfor:	Manhattan Schist	Elevation:	20
Dt mod:	07/19/2006	Site id:	NYOG70000000060

27
NE
1/2 - 1 Mile

OIL_GAS **NYOG70000000096**

Api wellno:	31061237350000	Cnty:	New York
Hole:	23735	Sidetrck:	0
Completion:	0		
Well nm:	E12 St - A		
Coname:	New York City Dept. of Environmental Protection		
Opno:	2127		
Dt approv:	01/29/2007	Dt spud:	09/02/1999
Dt comp:	09/29/1999	Well typ:	Stratigraphic
Dtd:	0		
Wl status:	Plugged and Abandoned	Town:	Manhattan
Field:	Not Applicable	Prodform:	Unknown
Xloc:	-73.98839		
Yloc:	40.73189		
Confid:	Released		
Wellst:	Other Well Plugged		
Quad:	Brooklyn	Quadsec:	A
Deepestfor:	Not Applicable	Elevation:	38
Dt mod:	12/23/2008	Site id:	NYOG70000000096

G28
WNW
1/2 - 1 Mile

OIL_GAS **NYOG70000000093**

Api wellno:	31061210780000	Cnty:	New York
Hole:	21078	Sidetrck:	0
Completion:	0		
Well nm:	Houston St. - A		
Coname:	U.S. Geological Survey		
Opno:	2370		
Dt approv:	06/30/2004	Dt spud:	03/06/2002
Dt comp:	04/12/2002	Well typ:	Stratigraphic
Dtd:	664		
Wl status:	Active	Town:	Manhattan
Field:	Not Applicable	Prodform:	Not Applicable
Xloc:	-74.00649		
Yloc:	40.72876		
Confid:	Released		
Wellst:	Other Well		
Quad:	Brooklyn	Quadsec:	A
Deepestfor:	Manhattan Schist	Elevation:	0
Dt mod:	06/26/2009	Site id:	NYOG70000000093

Map ID
Direction
Distance

Database EDR ID Number

29
West
1/2 - 1 Mile

OIL_GAS **NYOG70000000085**

Api wellno:	31061237480000	Cnty:	New York
Hole:	23748	Sidetrck:	0
Completion:	0		
Well nm:	Broome - 1		
Coname:	New York City Dept. of Environmental Protection		
Opno:	2127		
Dt approv:	01/29/2007	Dt spud:	08/12/1997
Dt comp:	08/26/1997	Well typ:	Stratigraphic
Dtd:	567		
Wl status:	Plugged and Abandoned	Town:	Manhattan
Field:	Not Applicable	Prodform:	Manhattan Schist
Xloc:	-74.00784		
Yloc:	40.72494		
Confid:	Released		
Wellst:	Other Well Plugged		
Quad:	Jersey City	Quadsec:	C
Deepestfor:	Not Applicable	Elevation:	Not Reported
Dt mod:	07/20/2007	Site id:	NYOG70000000085

30
SSW
1/2 - 1 Mile

OIL_GAS **NYOG70000000054**

Api wellno:	31061210430000	Cnty:	New York
Hole:	21043	Sidetrck:	0
Completion:	0		
Well nm:	Franklin St. - A		
Coname:	U.S. Geological Survey		
Opno:	2370		
Dt approv:	04/16/2003	Dt spud:	08/26/2003
Dt comp:	09/11/2003	Well typ:	Stratigraphic
Dtd:	0		
Wl status:	Active	Town:	Manhattan
Field:	Not Applicable	Prodform:	Not Applicable
Xloc:	-74.00235		
Yloc:	40.71709		
Confid:	Released		
Wellst:	Other Well		
Quad:	Jersey City	Quadsec:	C
Deepestfor:	Fordham Gneiss	Elevation:	25
Dt mod:	06/26/2009	Site id:	NYOG70000000054

G31
WNW
1/2 - 1 Mile

OIL_GAS **NYOG70000000095**

Api wellno:	31061210790000	Cnty:	New York
Hole:	21079	Sidetrck:	0
Completion:	0		
Well nm:	Hudson St. - B		
Coname:	New York City Dept. of Environmental Protection		
Opno:	2127		
Dt approv:	08/12/2004	Dt spud:	01/14/2004
Dt comp:	02/06/2004	Well typ:	Stratigraphic
Dtd:	0		
Wl status:	Plugged and Abandoned	Town:	Manhattan
Field:	Not Applicable	Prodform:	Not Applicable
Xloc:	-74.00683		
Yloc:	40.72888		
Confid:	Released		
Wellst:	Other Well Plugged		
Quad:	Newark	Quadsec:	Not Reported
Deepestfor:	Manhattan Schist	Elevation:	Not Reported
Dt mod:	02/14/2006	Site id:	NYOG70000000095

32
SSE **OIL_GAS** **NYOG70000000049**
1/2 - 1 Mile

Api wellno:	31061210940000	Cnty:	New York
Hole:	21094	Sidetrck:	0
Completion:	0		
Well nm:	Eldridge - 1		
Coname:	New York City Dept. of Environmental Protection		
Opno:	2127		
Dt approv:	01/28/2005	Dt spud:	03/19/2002
Dt comp:	03/21/2005	Well typ:	Stratigraphic
Dtd:	0		
Wl status:	Plugged and Abandoned	Town:	Manhattan
Field:	Not Applicable	Prodform:	Not Applicable
Xloc:	-73.99306		
Yloc:	40.71571		
Confid:	Released		
Wellst:	Other Well Plugged		
Quad:	Brooklyn	Quadsec:	A
Deepestfor:	None Specified	Elevation:	44
Dt mod:	04/26/2006	Site id:	NYOG70000000049

H33
WSW **OIL_GAS** **NYOG70000000069**
1/2 - 1 Mile

Api wellno:	31061237540000	Cnty:	New York
Hole:	23754	Sidetrck:	0
Completion:	0		
Well nm:	Holland - 2		
Coname:	New York City Dept. of Environmental Protection		
Opno:	2127		
Dt approv:	01/29/2007	Dt spud:	07/15/1996
Dt comp:	07/29/1996	Well typ:	Stratigraphic
Dtd:	541		
Wl status:	Plugged and Abandoned	Town:	Manhattan
Field:	Not Applicable	Prodform:	Not Applicable

Xloc:	-74.00808		
Yloc:	40.72171		
Confid:	Released		
Wellst:	Other Well Plugged		
Quad:	Jersey City	Quadsec:	C
Deepestfor:	Not Applicable	Elevation:	Not Reported
Dt mod:	07/20/2007	Site id:	NYOG70000000069

H34
WSW **OIL_GAS** **NYOG70000000068**
1/2 - 1 Mile

Api wellno:	31061237530000	Cnty:	New York
Hole:	23753	Sidetrck:	0
Completion:	0		
Well nm:	Holland - 1		
Coname:	New York City Dept. of Environmental Protection		
Opno:	2127		
Dt approv:	01/29/2007	Dt spud:	06/24/1996
Dt comp:	07/11/1996	Well typ:	Stratigraphic
Dtd:	542		
Wl status:	Plugged and Abandoned	Town:	Manhattan
Field:	Not Applicable	Prodform:	Manhattan Schist
Xloc:	-74.00807		
Yloc:	40.72161		
Confid:	Released		
Wellst:	Other Well Plugged		
Quad:	Jersey City	Quadsec:	C
Deepestfor:	Not Applicable	Elevation:	Not Reported
Dt mod:	07/20/2007	Site id:	NYOG70000000068

35
SW **OIL_GAS** **NYOG70000000061**
1/2 - 1 Mile

Api wellno:	31061210610000	Cnty:	New York
Hole:	21061	Sidetrck:	0
Completion:	0		
Well nm:	Franklin St. - B		
Coname:	New York City Dept. of Environmental Protection		
Opno:	2127		
Dt approv:	12/31/2003	Dt spud:	01/19/2004
Dt comp:	02/20/2004	Well typ:	Stratigraphic
Dtd:	555		
Wl status:	Plugged and Abandoned	Town:	Manhattan
Field:	Not Applicable	Prodform:	Not Applicable
Xloc:	-74.00644		
Yloc:	40.71861		
Confid:	Released		
Wellst:	Other Well Plugged		
Quad:	Brooklyn	Quadsec:	Not Reported
Deepestfor:	Manhattan Schist	Elevation:	30
Dt mod:	04/24/2006	Site id:	NYOG70000000061

Map ID
Direction
Distance

Database EDR ID Number

36
SSE **OIL_GAS** **NYOG70000000048**
1/2 - 1 Mile

Api wellno:	31061210920000	Cnty:	New York
Hole:	21092	Sidetrck:	0
Completion:	0		
Well nm:	Allen St. - A		
Coname:	New York City Dept. of Environmental Protection		
Opno:	2127		
Dt approv:	01/27/2005	Dt spud:	08/05/2002
Dt comp:	01/01/1979	Well typ:	Stratigraphic
Dtd:	600		
Wl status:	Plugged and Abandoned	Town:	Manhattan
Field:	Not Applicable	Prodform:	Not Applicable
Xloc:	-73.99225		
Yloc:	40.71467		
Confid:	Released		
Wellst:	Other Well Plugged		
Quad:	Central Park	Quadsec:	Not Reported
Deepestfor:	Fordham Gneiss	Elevation:	42
Dt mod:	04/26/2006	Site id:	NYOG70000000048

37
WSW **OIL_GAS** **NYOG70000000067**
1/2 - 1 Mile

Api wellno:	31061210440000	Cnty:	New York
Hole:	21044	Sidetrck:	0
Completion:	0		
Well nm:	Ericsson A		
Coname:	New York City Dept. of Environmental Protection		
Opno:	2127		
Dt approv:	04/16/2003	Dt spud:	05/29/2003
Dt comp:	06/25/2003	Well typ:	Stratigraphic
Dtd:	529		
Wl status:	Plugged and Abandoned	Town:	Manhattan
Field:	Not Applicable	Prodform:	Not Applicable
Xloc:	-74.00825		
Yloc:	40.72018		
Confid:	Released		
Wellst:	Other Well Plugged		
Quad:	Jersey City	Quadsec:	C
Deepestfor:	Manhattan Schist	Elevation:	15
Dt mod:	04/18/2006	Site id:	NYOG70000000067

I38
West **OIL_GAS** **NYOG70000000081**
1/2 - 1 Mile

Api wellno:	31061237560000	Cnty:	New York
Hole:	23756	Sidetrck:	0
Completion:	0		
Well nm:	W-1		
Coname:	471 Washington Street Partners		
Opno:	2371		
Dt approv:	03/12/2007	Dt spud:	07/27/2007
Dt comp:	10/12/2007	Well typ:	Confidential
Dtd:	0		
Wl status:	Confidential	Town:	Manhattan
Field:	Confidential	Prodform:	Confidential
Xloc:	-74.00985		
Yloc:	40.72472		
Confid:	We have confidential information for 6 months.		
Wellst:	CON		
Quad:	Jersey City	Quadsec:	C
Deepestfor:	Confidential	Elevation:	10
Dt mod:	12/06/2007	Site id:	NYOG70000000081

I40
West
1/2 - 1 Mile

OIL_GAS **NYOG70000000087**

Api wellno:	31061237580001	Cnty:	New York
Hole:	23758	Sidetrck:	0
Completion:	1		
Well nm:	W-3		
Coname:	471 VE LLC		
Opno:	2565		
Dt approv:	01/16/2008	Dt spud:	03/10/2008
Dt comp:	05/20/2008	Well typ:	Not Listed
Dtd:	1530		
Wl status:	Plugged and Abandoned	Town:	Manhattan
Field:	Not Applicable	Prodform:	Not Applicable
Xloc:	-74.00988		
Yloc:	40.72503		
Confid:	Released		
Wellst:	Other Well Plugged		
Quad:	Jersey City	Quadsec:	C
Deepestfor:	Not Applicable	Elevation:	10
Dt mod:	01/18/2011	Site id:	NYOG70000000087

I39
West
1/2 - 1 Mile

OIL_GAS **NYOG70000000086**

Api wellno:	31061237580000	Cnty:	New York
Hole:	23758	Sidetrck:	0
Completion:	0		
Well nm:	W-3		
Coname:	471 Washington Street Partners		
Opno:	2371		
Dt approv:	03/12/2007	Dt spud:	07/27/2007
Dt comp:	10/12/2007	Well typ:	Confidential
Dtd:	0		
Wl status:	Confidential	Town:	Manhattan
Field:	Confidential	Prodform:	Confidential

Xloc:	-74.00988		
Yloc:	40.72503		
Confid:	We have confidential information for 6 months.		
Wellst:	CON		
Quad:	Jersey City	Quadsec:	C
Deepestfor:	Confidential	Elevation:	10
Dt mod:	12/06/2007	Site id:	NYOG70000000086

I42
West
1/2 - 1 Mile

OIL_GAS **NYOG70000000084**

Api wellno:	31061237570001	Cnty:	New York
Hole:	23757	Sidetrck:	0
Completion:	1		
Well nm:	W-2		
Coname:	471 VE LLC		
Opno:	2565		
Dt approv:	01/16/2008	Dt spud:	02/13/2008
Dt comp:	04/23/2008	Well typ:	Not Listed
Dtd:	1530		
Wl status:	Plugged and Abandoned	Town:	Manhattan
Field:	Not Applicable	Prodform:	Not Applicable
Xloc:	-74.00995		
Yloc:	40.72492		
Confid:	Released		
Wellst:	Other Well Plugged		
Quad:	Jersey City	Quadsec:	C
Deepestfor:	Not Applicable	Elevation:	10
Dt mod:	01/18/2011	Site id:	NYOG70000000084

I41
West
1/2 - 1 Mile

OIL_GAS **NYOG70000000083**

Api wellno:	31061237570000	Cnty:	New York
Hole:	23757	Sidetrck:	0
Completion:	0		
Well nm:	W-2		
Coname:	471 Washington Street Partners		
Opno:	2371		
Dt approv:	03/12/2007	Dt spud:	07/27/2007
Dt comp:	10/12/2007	Well typ:	Confidential
Dtd:	0		
Wl status:	Confidential	Town:	Manhattan
Field:	Confidential	Prodform:	Confidential
Xloc:	-74.00995		
Yloc:	40.72492		
Confid:	We have confidential information for 6 months.		
Wellst:	CON		
Quad:	Jersey City	Quadsec:	C
Deepestfor:	Confidential	Elevation:	10
Dt mod:	12/06/2007	Site id:	NYOG70000000083

Map ID
Direction
Distance

Database EDR ID Number

I43
West
1/2 - 1 Mile

OIL_GAS **NYOG70000000082**

Api wellno:	31061237560001	Cnty:	New York
Hole:	23756	Sidetrck:	0
Completion:	1		
Well nm:	W-1		
Coname:	471 VE LLC		
Opno:	2565		
Dt approv:	01/16/2008	Dt spud:	02/28/2008
Dt comp:	05/06/2008	Well typ:	Not Listed
Dtd:	1525		
Wl status:	Temporarily Abandoned	Town:	Manhattan
Field:	Not Applicable	Prodform:	Not Applicable
Xloc:	-74.00997		
Yloc:	40.72475		
Confid:	Released		
Wellst:	Other Well		
Quad:	Jersey City	Quadsec:	C
Deepestfor:	Not Applicable	Elevation:	10
Dt mod:	05/09/2011	Site id:	NYOG70000000082

44
South
1/2 - 1 Mile

OIL_GAS **NYOG70000000047**

Api wellno:	31061236170000	Cnty:	New York
Hole:	23617	Sidetrck:	0
Completion:	0		
Well nm:	Division St. - A		
Coname:	U.S. Geological Survey		
Opno:	2370		
Dt approv:	03/21/2005	Dt spud:	08/27/2002
Dt comp:	07/26/2002	Well typ:	Stratigraphic
Dtd:	604		
Wl status:	Active	Town:	Manhattan
Field:	Not Applicable	Prodform:	Not Applicable
Xloc:	-73.99615		
Yloc:	40.7141		
Confid:	Released		
Wellst:	Other Well		
Quad:	Brooklyn	Quadsec:	A
Deepestfor:	Manhattan Schist	Elevation:	0
Dt mod:	06/26/2009	Site id:	NYOG70000000047

45
NW
1/2 - 1 Mile

OIL_GAS **NYOG70000000097**

Api wellno:	31061210800000	Cnty:	New York
Hole:	21080	Sidetrck:	0
Completion:	0		
Well nm:	Grove St - A		
Coname:	New York City Dept. of Environmental Protection		
Opno:	2127		
Dt approv:	07/23/2004	Dt spud:	09/07/2004
Dt comp:	05/19/2001	Well typ:	Stratigraphic
Dtd:	0		
Wl status:	Plugged and Abandoned	Town:	Manhattan
Field:	Not Applicable	Prodform:	Not Applicable
Xloc:	-74.00632		
Yloc:	40.73223		
Confid:	Released		
Wellst:	Other Well Plugged		
Quad:	Jersey City	Quadsec:	C
Deepestfor:	Manhattan Schist	Elevation:	18
Dt mod:	12/28/2005	Site id:	NYOG70000000097

46
South
1/2 - 1 Mile

OIL_GAS **NYOG70000000046**

Api wellno:	31061210960000	Cnty:	New York
Hole:	21096	Sidetrck:	0
Completion:	0		
Well nm:	Forsyth St. - B		
Coname:	New York City Dept. of Environmental Protection		
Opno:	2127		
Dt approv:	01/28/2005	Dt spud:	05/08/2002
Dt comp:	04/17/2002	Well typ:	Stratigraphic
Dtd:	0		
Wl status:	Plugged and Abandoned	Town:	Manhattan
Field:	Not Applicable	Prodform:	Not Applicable
Xloc:	-73.99382		
Yloc:	40.71399		
Confid:	Released		
Wellst:	Other Well Plugged		
Quad:	Brooklyn	Quadsec:	A
Deepestfor:	None Specified	Elevation:	0
Dt mod:	08/31/2006	Site id:	NYOG70000000046

47
NNW
1/2 - 1 Mile

OIL_GAS **NYOG70000000099**

Api wellno:	31061237870000	Cnty:	New York
Hole:	23787	Sidetrck:	0
Completion:	0		
Well nm:	1		
Coname:	Perry Street Associates, LLC		
Opno:	2459		
Dt approv:	07/21/2008	Dt spud:	09/24/2008
Dt comp:	11/19/2008	Well typ:	Confidential
Dtd:	0		
Wl status:	Confidential	Town:	Manhattan
Field:	Confidential	Prodform:	Confidential

Xloc:	-74.00241		
Yloc:	40.73567		
Confid:	We have confidential information for 6 months.		
Wellst:	CON		
Quad:	Jersey City	Quadsec:	C
Deepestfor:	Confidential	Elevation:	15
Dt mod:	01/26/2010	Site id:	NYOG70000000099

48
South
1/2 - 1 Mile

OIL_GAS **NYOG70000000044**

Api wellno:	31061236200000	Cnty:	New York
Hole:	23620	Sidetrck:	0
Completion:	0		
Well nm:	St. James - A		
Coname:	U.S. Geological Survey		
Opno:	2370		
Dt approv:	03/21/2005	Dt spud:	04/13/2001
Dt comp:	07/05/2002	Well typ:	Stratigraphic
Dtd:	652		
Wl status:	Active	Town:	Manhattan
Field:	Not Applicable	Prodform:	Not Applicable
Xloc:	-73.99829		
Yloc:	40.71307		
Confid:	Released		
Wellst:	Other Well		
Quad:	Brooklyn	Quadsec:	A
Deepestfor:	Manhattan Schist	Elevation:	0
Dt mod:	06/26/2009	Site id:	NYOG70000000044

J49
South
1/2 - 1 Mile

OIL_GAS **NYOG70000000043**

Api wellno:	31061210970000	Cnty:	New York
Hole:	21097	Sidetrck:	0
Completion:	0		
Well nm:	Henry St. - A		
Coname:	New York City Dept. of Environmental Protection		
Opno:	2127		
Dt approv:	01/27/2005	Dt spud:	02/12/2002
Dt comp:	03/19/2002	Well typ:	Stratigraphic
Dtd:	605		
Wl status:	Plugged and Abandoned	Town:	Manhattan
Field:	Not Applicable	Prodform:	Not Applicable
Xloc:	-73.99396		
Yloc:	40.71294		
Confid:	Released		
Wellst:	Other Well Plugged		
Quad:	Brooklyn	Quadsec:	A
Deepestfor:	Fordham Gneiss	Elevation:	36
Dt mod:	04/26/2006	Site id:	NYOG70000000043

Map ID
Direction
Distance

Database EDR ID Number

K50
SSE
1/2 - 1 Mile

OIL_GAS **NYOG70000000042**

Api wellno:	31061236040000	Cnty:	New York
Hole:	23604	Sidetrck:	0
Completion:	0		
Well nm:	Pike St. - A		
Coname:	New York City Dept. of Environmental Protection		
Opno:	2127		
Dt approv:	01/28/2005	Dt spud:	03/29/2002
Dt comp:	01/18/2001	Well typ:	Stratigraphic
Dtd:	0		
Wl status:	Plugged and Abandoned	Town:	Manhattan
Field:	Not Applicable	Prodform:	Not Applicable
Xloc:	-73.99258		
Yloc:	40.71283		
Confid:	Released		
Wellst:	Other Well Plugged		
Quad:	Brooklyn	Quadsec:	A
Deepestfor:	None Specified	Elevation:	35
Dt mod:	04/26/2006	Site id:	NYOG70000000042

L51
SW
1/2 - 1 Mile

OIL_GAS **NYOG70000000057**

Api wellno:	31061210250000	Cnty:	New York
Hole:	21025	Sidetrck:	0
Completion:	0		
Well nm:	156 Reade St. NY-302		
Coname:	Abdalla, Susan		
Opno:	2376		
Dt approv:	12/01/2000	Dt spud:	01/24/2001
Dt comp:	01/27/2001	Well typ:	Geothermal
Dtd:	1100		
Wl status:	Active	Town:	Manhattan
Field:	Not Applicable	Prodform:	Not Applicable
Xloc:	-74.00864		
Yloc:	40.71732		
Confid:	Released		
Wellst:	Other Well		
Quad:	Jersey City	Quadsec:	C
Deepestfor:	Not Applicable	Elevation:	11
Dt mod:	07/08/2009	Site id:	NYOG70000000057

L52
SW
1/2 - 1 Mile

OIL_GAS **NYOG70000000056**

Api wellno:	31061210290000	Cnty:	New York
Hole:	21029	Sidetrck:	0
Completion:	0		
Well nm:	333 Greenwich St. NY-303		
Coname:	Downtown Greenwich LLC		
Opno:	2043		
Dt approv:	12/01/2000	Dt spud:	01/29/2001
Dt comp:	03/23/2001	Well typ:	Geothermal
Dtd:	40		
Wl status:	Plugged and Abandoned	Town:	Manhattan
Field:	Not Applicable	Prodform:	Not Applicable
Xloc:	-74.00858		
Yloc:	40.71722		
Confid:	Well does not have confidential information.		
Wellst:	Other Well Plugged		
Quad:	Jersey City	Quadsec:	C
Deepestfor:	Not Applicable	Elevation:	11
Dt mod:	10/30/2006	Site id:	NYOG70000000056

53
NW
1/2 - 1 Mile

OIL_GAS **NYOG70000000098**

Api wellno:	31061237490000	Cnty:	New York
Hole:	23749	Sidetrck:	0
Completion:	0		
Well nm:	Charles - 1		
Coname:	New York City Dept. of Environmental Protection		
Opno:	2127		
Dt approv:	01/29/2007	Dt spud:	07/27/1997
Dt comp:	08/11/1997	Well typ:	Stratigraphic
Dtd:	576		
Wl status:	Plugged and Abandoned	Town:	Manhattan
Field:	Not Applicable	Prodform:	Manhattan Schist
Xloc:	-74.00602		
Yloc:	40.73455		
Confid:	Released		
Wellst:	Other Well Plugged		
Quad:	Jersey City	Quadsec:	C
Deepestfor:	Not Applicable	Elevation:	Not Reported
Dt mod:	07/20/2007	Site id:	NYOG70000000098

L54
SW
1/2 - 1 Mile

OIL_GAS **NYOG70000000052**

Api wellno:	31061210260000	Cnty:	New York
Hole:	21026	Sidetrck:	0
Completion:	0		
Well nm:	148 Reade St. NY-305		
Coname:	Merrin, Alfred and Venessa		
Opno:	2097		
Dt approv:	12/01/2000	Dt spud:	02/19/2001
Dt comp:	02/22/2001	Well typ:	Geothermal
Dtd:	1100		
Wl status:	Active	Town:	Manhattan
Field:	Not Applicable	Prodform:	Not Applicable

Xloc:	-74.00857		
Yloc:	40.71708		
Confid:	Released		
Wellst:	Other Well		
Quad:	Jersey City	Quadsec:	C
Deepestfor:	Not Applicable	Elevation:	11
Dt mod:	07/08/2009	Site id:	NYOG70000000052

L55
SW **OIL_GAS** **NYOG70000000051**
1/2 - 1 Mile

Api wellno:	31061210280000	Cnty:	New York
Hole:	21028	Sidetrck:	0
Completion:	0		
Well nm:	152 Reade St. NY-300		
Coname:	Downtown Development LLC		
Opno:	2044		
Dt approv:	12/01/2000	Dt spud:	01/29/2001
Dt comp:	02/05/2001	Well typ:	Geothermal
Dtd:	1100		
Wl status:	Active	Town:	Manhattan
Field:	Not Applicable	Prodform:	Not Applicable
Xloc:	-74.00866		
Yloc:	40.71708		
Confid:	Well does not have confidential information.		
Wellst:	Other Well		
Quad:	Jersey City	Quadsec:	C
Deepestfor:	Not Applicable	Elevation:	11
Dt mod:	11/29/2005	Site id:	NYOG70000000051

K56
SSE **OIL_GAS** **NYOG70000000041**
1/2 - 1 Mile

Api wellno:	31061236220000	Cnty:	New York
Hole:	23622	Sidetrck:	0
Completion:	0		
Well nm:	Pike St. - B		
Coname:	U.S. Geological Survey		
Opno:	2370		
Dt approv:	03/21/2005	Dt spud:	05/24/2002
Dt comp:	07/05/2002	Well typ:	Stratigraphic
Dtd:	602		
Wl status:	Active	Town:	Manhattan
Field:	Not Applicable	Prodform:	Not Applicable
Xloc:	-73.99207		
Yloc:	40.71266		
Confid:	Released		
Wellst:	Other Well		
Quad:	Brooklyn	Quadsec:	A
Deepestfor:	Manhattan Schist	Elevation:	0
Dt mod:	06/26/2009	Site id:	NYOG70000000041

GEOCHECK® - PHYSICAL SETTING SOURCE MAP FINDINGS

Map ID
Direction
Distance

Database EDR ID Number

L57
SW
1/2 - 1 Mile

OIL_GAS **NYOG70000000050**

Api wellno:	31061210270000	Cnty:	New York
Hole:	21027	Sidetrck:	0
Completion:	0		
Well nm:	150 Reade St. NY-304		
Coname:	Downtown Development LLC		
Opno:	2044		
Dt approv:	12/01/2000	Dt spud:	02/23/2001
Dt comp:	03/09/2001	Well typ:	Geothermal
Dtd:	1100		
Wl status:	Active	Town:	Manhattan
Field:	Not Applicable	Prodform:	Not Applicable
Xloc:	-74.00875		
Yloc:	40.71708		
Confid:	Released		
Wellst:	Other Well		
Quad:	Jersey City	Quadsec:	C
Deepestfor:	Not Applicable	Elevation:	11
Dt mod:	11/29/2005	Site id:	NYOG70000000050

J58
South
1/2 - 1 Mile

OIL_GAS **NYOG70000000039**

Api wellno:	31061236240000	Cnty:	New York
Hole:	23624	Sidetrck:	0
Completion:	0		
Well nm:	Madison St. - B		
Coname:	U.S. Geological Survey		
Opno:	2370		
Dt approv:	03/21/2005	Dt spud:	05/24/2002
Dt comp:	07/05/2002	Well typ:	Stratigraphic
Dtd:	603		
Wl status:	Active	Town:	Manhattan
Field:	Not Applicable	Prodform:	Not Applicable
Xloc:	-73.99352		
Yloc:	40.71231		
Confid:	Released		
Wellst:	Other Well		
Quad:	Brooklyn	Quadsec:	A
Deepestfor:	Manhattan Schist	Elevation:	0
Dt mod:	06/26/2009	Site id:	NYOG70000000039

M59
South
1/2 - 1 Mile

OIL_GAS **NYOG70000000038**

Api wellno:	31061210980000	Cnty:	New York
Hole:	21098	Sidetrck:	0
Completion:	0		
Well nm:	Madison St. - C		
Coname:	U.S. Geological Survey		
Opno:	2370		
Dt approv:	01/28/2005	Dt spud:	09/09/2002
Dt comp:	10/17/2002	Well typ:	Stratigraphic
Dtd:	604		
Wl status:	Active	Town:	Manhattan
Field:	Not Applicable	Prodform:	Not Applicable
Xloc:	-73.99597		
Yloc:	40.71212		
Confid:	Released		
Wellst:	Other Well		
Quad:	Brooklyn	Quadsec:	A
Deepestfor:	None Specified	Elevation:	0
Dt mod:	06/26/2009	Site id:	NYOG70000000038

L60
SW
1/2 - 1 Mile

OIL_GAS **NYOG70000000053**

Api wellno:	31061237510000	Cnty:	New York
Hole:	23751	Sidetrck:	0
Completion:	0		
Well nm:	Duane - 1		
Coname:	New York City Dept. of Environmental Protection		
Opno:	2127		
Dt approv:	01/29/2007	Dt spud:	02/25/1997
Dt comp:	03/17/1997	Well typ:	Stratigraphic
Dtd:	566		
Wl status:	Plugged and Abandoned	Town:	Manhattan
Field:	Not Applicable	Prodform:	Manhattan Schist
Xloc:	-74.0092		
Yloc:	40.71709		
Confid:	Released		
Wellst:	Other Well Plugged		
Quad:	Jersey City	Quadsec:	C
Deepestfor:	Not Applicable	Elevation:	Not Reported
Dt mod:	07/20/2007	Site id:	NYOG70000000053

K61
SSE
1/2 - 1 Mile

OIL_GAS **NYOG70000000040**

Api wellno:	31061236230000	Cnty:	New York
Hole:	23623	Sidetrck:	0
Completion:	0		
Well nm:	Madison St. - A		
Coname:	New York City Dept. of Environmental Protection		
Opno:	2127		
Dt approv:	03/21/2005	Dt spud:	05/24/2002
Dt comp:	07/05/2002	Well typ:	Stratigraphic
Dtd:	600		
Wl status:	Plugged and Abandoned	Town:	Manhattan
Field:	Not Applicable	Prodform:	Fordham Gneiss

Xloc:	-73.99173		
Yloc:	40.7124		
Confid:	Released		
Wellst:	Other Well Plugged		
Quad:	Brooklyn	Quadsec:	A
Deepestfor:	Manhattan Schist	Elevation:	29
Dt mod:	10/30/2007	Site id:	NYOG70000000040

M62
South
1/2 - 1 Mile

OIL_GAS **NYOG70000000036**

Api wellno:	31061210930000	Cnty:	New York
Hole:	21093	Sidetrck:	0
Completion:	0		
Well nm:	Catherine - 1		
Coname:	New York City Dept. of Environmental Protection		
Opno:	2127		
Dt approv:	01/27/2005	Dt spud:	01/02/2002
Dt comp:	01/01/1979	Well typ:	Stratigraphic
Dtd:	624		
Wl status:	Plugged and Abandoned	Town:	Manhattan
Field:	Not Applicable	Prodform:	Not Applicable
Xloc:	-73.9969		
Yloc:	40.71163		
Confid:	Released		
Wellst:	Other Well Plugged		
Quad:	Brooklyn	Quadsec:	A
Deepestfor:	Fordham Gneiss	Elevation:	19
Dt mod:	04/26/2006	Site id:	NYOG70000000036

N63
South
1/2 - 1 Mile

OIL_GAS **NYOG70000000037**

Api wellno:	31061236020000	Cnty:	New York
Hole:	23602	Sidetrck:	0
Completion:	0		
Well nm:	Monroe - 3		
Coname:	New York City Dept. of Environmental Protection		
Opno:	2127		
Dt approv:	01/28/2005	Dt spud:	12/12/2001
Dt comp:	01/18/2001	Well typ:	Stratigraphic
Dtd:	680		
Wl status:	Plugged and Abandoned	Town:	Manhattan
Field:	Not Applicable	Prodform:	Not Applicable
Xloc:	-73.99304		
Yloc:	40.71167		
Confid:	Released		
Wellst:	Other Well Plugged		
Quad:	Brooklyn	Quadsec:	A
Deepestfor:	None Specified	Elevation:	28
Dt mod:	04/26/2006	Site id:	NYOG70000000037

Map ID
Direction
Distance

Database EDR ID Number

N64
South
1/2 - 1 Mile

OIL_GAS **NYOG70000000035**

Api wellno:	31061210990000	Cnty:	New York
Hole:	21099	Sidetrck:	0
Completion:	0		
Well nm:	Monroe - 1		
Coname:	New York City Dept. of Environmental Protection		
Opno:	2127		
Dt approv:	01/28/2005	Dt spud:	10/17/2001
Dt comp:	10/17/2002	Well typ:	Stratigraphic
Dtd:	0		
Wl status:	Plugged and Abandoned	Town:	Manhattan
Field:	Not Applicable	Prodform:	Not Applicable
Xloc:	-73.99319		
Yloc:	40.71155		
Confid:	Released		
Wellst:	Other Well Plugged		
Quad:	Brooklyn	Quadsec:	A
Deepestfor:	None Specified	Elevation:	27
Dt mod:	04/26/2006	Site id:	NYOG70000000035

N65
South
1/2 - 1 Mile

OIL_GAS **NYOG70000000034**

Api wellno:	31061236010000	Cnty:	New York
Hole:	23601	Sidetrck:	0
Completion:	0		
Well nm:	Monroe - 2		
Coname:	New York City Dept. of Environmental Protection		
Opno:	2127		
Dt approv:	01/28/2005	Dt spud:	11/01/2001
Dt comp:	10/17/2002	Well typ:	Stratigraphic
Dtd:	0		
Wl status:	Plugged and Abandoned	Town:	Manhattan
Field:	Not Applicable	Prodform:	Not Applicable
Xloc:	-73.99305		
Yloc:	40.71143		
Confid:	Released		
Wellst:	Other Well Plugged		
Quad:	Brooklyn	Quadsec:	A
Deepestfor:	None Specified	Elevation:	26
Dt mod:	04/26/2006	Site id:	NYOG70000000034

O66
North
1/2 - 1 Mile

OIL_GAS **NYOG70000000105**

Api wellno:	31061237270000	Cnty:	New York
Hole:	23727	Sidetrck:	0
Completion:	0		
Well nm:	Valhalla 2		
Coname:	Terrapin Industries, LLC		
Opno:	2356		
Dt approv:	01/11/2007	Dt spud:	03/12/2007
Dt comp:	03/16/2007	Well typ:	Geothermal
Dtd:	960		
Wl status:	Inactive	Town:	Manhattan
Field:	Not Applicable	Prodform:	Unknown
Xloc:	-73.99745		
Yloc:	40.73849		
Confid:	Released		
Wellst:	Other Well		
Quad:	Brooklyn	Quadsec:	A
Deepestfor:	Not Applicable	Elevation:	18
Dt mod:	07/06/2009	Site id:	NYOG70000000105

O67
North **OIL_GAS** **NYOG70000000106**
1/2 - 1 Mile

Api wellno:	31061237260000	Cnty:	New York
Hole:	23726	Sidetrck:	0
Completion:	0		
Well nm:	Valhalla 1		
Coname:	Terrapin Industries, LLC		
Opno:	2356		
Dt approv:	01/11/2007	Dt spud:	02/27/2007
Dt comp:	03/12/2007	Well typ:	Geothermal
Dtd:	640		
Wl status:	Inactive	Town:	Manhattan
Field:	Not Applicable	Prodform:	Unknown
Xloc:	-73.99751		
Yloc:	40.73852		
Confid:	Released		
Wellst:	Other Well		
Quad:	Brooklyn	Quadsec:	A
Deepestfor:	Not Applicable	Elevation:	18
Dt mod:	07/06/2009	Site id:	NYOG70000000106

68
SSE **OIL_GAS** **NYOG70000000033**
1/2 - 1 Mile

Api wellno:	31061236160000	Cnty:	New York
Hole:	23616	Sidetrck:	0
Completion:	0		
Well nm:	Cherry St. - A		
Coname:	New York City Dept. of Environmental Protection		
Opno:	2127		
Dt approv:	03/21/2005	Dt spud:	06/03/2002
Dt comp:	07/26/2002	Well typ:	Stratigraphic
Dtd:	600		
Wl status:	Plugged and Abandoned	Town:	Manhattan
Field:	Not Applicable	Prodform:	Manhattan Schist

Xloc:	-73.99012		
Yloc:	40.71126		
Confid:	Released		
Wellst:	Other Well Plugged		
Quad:	Brooklyn	Quadsec:	A
Deepestfor:	Manhattan Schist	Elevation:	13
Dt mod:	10/30/2007	Site id:	NYOG70000000033

69
NNW **OIL_GAS** **NYOG70000000103**
1/2 - 1 Mile

Api wellno:	31061237370000	Cnty:	New York
Hole:	23737	Sidetrck:	0
Completion:	0		
Well nm:	W12 St - A		
Coname:	New York City Dept. of Environmental Protection		
Opno:	2127		
Dt approv:	01/29/2007	Dt spud:	06/25/1997
Dt comp:	07/16/1997	Well typ:	Confidential
Dtd:	576		
Wl status:	Confidential	Town:	Manhattan
Field:	Confidential	Prodform:	Confidential
Xloc:	-74.00559		
Yloc:	40.73729		
Confid:	We have confidential information for 6 months.		
Wellst:	CON		
Quad:	Jersey City	Quadsec:	C
Deepestfor:	Confidential	Elevation:	Not Reported
Dt mod:	07/19/2007	Site id:	NYOG70000000103

GEOCHECK® - PHYSICAL SETTING SOURCE MAP FINDINGS
RADON

AREA RADON INFORMATION

State Database: NY Radon

Radon Test Results

County	Town	Num Tests	Avg Result	Geo Mean	Max Result
NEW YORK	NYC (BRONX)	88	1.62	0.85	16
NEW YORK	NYC (KINGS)	391	1.97	1.22	28.2
NEW YORK	NYC (NEW YORK)	102	2.11	0.95	49.5
NEW YORK	NYC (QUEENS)	478	1.25	0.78	23.8
NEW YORK	NYC (RICHMOND)	221	1.41	0.75	14.1

Federal EPA Radon Zone for NEW YORK County: 3

Note: Zone 1 indoor average level > 4 pCi/L.
: Zone 2 indoor average level >= 2 pCi/L and <= 4 pCi/L.
: Zone 3 indoor average level < 2 pCi/L.

Not Reported

PHYSICAL SETTING SOURCE RECORDS SEARCHED

TOPOGRAPHIC INFORMATION

USGS 7.5' Digital Elevation Model (DEM)
Source: United States Geologic Survey
EDR acquired the USGS 7.5' Digital Elevation Model in 2002 and updated it in 2006. The 7.5 minute DEM corresponds to the USGS 1:24,000- and 1:25,000-scale topographic quadrangle maps. The DEM provides elevation data with consistent elevation units and projection.

Scanned Digital USGS 7.5' Topographic Map (DRG)
Source: United States Geologic Survey
A digital raster graphic (DRG) is a scanned image of a U.S. Geological Survey topographic map. The map images are made by scanning published paper maps on high-resolution scanners. The raster image is georeferenced and fit to the Universal Transverse Mercator (UTM) projection.

HYDROLOGIC INFORMATION

Flood Zone Data: This data, available in select counties across the country, was obtained by EDR in 2003 & 2011 from the Federal Emergency Management Agency (FEMA). Data depicts 100-year and 500-year flood zones as defined by FEMA.

NWI: National Wetlands Inventory. This data, available in select counties across the country, was obtained by EDR in 2002 and 2005 from the U.S. Fish and Wildlife Service.

State Wetlands Data: Freshwater Wetlands
Source: Department of Environmental Conservation
Telephone: 518-402-8961

HYDROGEOLOGIC INFORMATION

AQUIFLOW^{R} Information System
Source: EDR proprietary database of groundwater flow information
EDR has developed the AQUIFLOW Information System (AIS) to provide data on the general direction of groundwater flow at specific points. EDR has reviewed reports submitted to regulatory authorities at select sites and has extracted the date of the report, hydrogeologically determined groundwater flow direction and depth to water table information.

GEOLOGIC INFORMATION

Geologic Age and Rock Stratigraphic Unit
Source: P.G. Schruben, R.E. Arndt and W.J. Bawiec, Geology of the Conterminous U.S. at 1:2,500,000 Scale - A digital representation of the 1974 P.B. King and H.M. Beikman Map, USGS Digital Data Series DDS - 11 (1994).

STATSGO: State Soil Geographic Database
Source: Department of Agriculture, Natural Resources Conservation Services
The U.S. Department of Agriculture's (USDA) Natural Resources Conservation Service (NRCS) leads the national Conservation Soil Survey (NCSS) and is responsible for collecting, storing, maintaining and distributing soil survey information for privately owned lands in the United States. A soil map in a soil survey is a representation of soil patterns in a landscape. Soil maps for STATSGO are compiled by generalizing more detailed (SSURGO) soil survey maps.

SSURGO: Soil Survey Geographic Database
Source: Department of Agriculture, Natural Resources Conservation Services (NRCS)
Telephone: 800-672-5559
SSURGO is the most detailed level of mapping done by the Natural Resources Conservation Services, mapping scales generally range from 1:12,000 to 1:63,360. Field mapping methods using national standards are used to construct the soil maps in the Soil Survey Geographic (SSURGO) database. SSURGO digitizing duplicates the original soil survey maps. This level of mapping is designed for use by landowners, townships and county natural resource planning and management.

PHYSICAL SETTING SOURCE RECORDS SEARCHED

LOCAL / REGIONAL WATER AGENCY RECORDS

FEDERAL WATER WELLS

PWS: Public Water Systems
Source: EPA/Office of Drinking Water
Telephone: 202-564-3750
Public Water System data from the Federal Reporting Data System. A PWS is any water system which provides water to at least 25 people for at least 60 days annually. PWSs provide water from wells, rivers and other sources.

PWS ENF: Public Water Systems Violation and Enforcement Data
Source: EPA/Office of Drinking Water
Telephone: 202-564-3750
Violation and Enforcement data for Public Water Systems from the Safe Drinking Water Information System (SDWIS) after August 1995. Prior to August 1995, the data came from the Federal Reporting Data System (FRDS).

USGS Water Wells: USGS National Water Inventory System (NWIS)
This database contains descriptive information on sites where the USGS collects or has collected data on surface water and/or groundwater. The groundwater data includes information on wells, springs, and other sources of groundwater.

STATE RECORDS

New York Public Water Wells
Source: New York Department of Health
Telephone: 518-458-6731

OTHER STATE DATABASE INFORMATION

Oil and Gas Well Database
Department of Environmental Conservation
Telephone: 518-402-8072
These files contain records, in the database, of wells that have been drilled.

RADON

State Database: NY Radon
Source: Department of Health
Telephone: 518-402-7556
Radon Test Results

Area Radon Information
Source: USGS
Telephone: 703-356-4020
The National Radon Database has been developed by the U.S. Environmental Protection Agency (USEPA) and is a compilation of the EPA/State Residential Radon Survey and the National Residential Radon Survey. The study covers the years 1986 - 1992. Where necessary data has been supplemented by information collected at private sources such as universities and research institutions.

EPA Radon Zones
Source: EPA
Telephone: 703-356-4020
Sections 307 & 309 of IRAA directed EPA to list and identify areas of U.S. with the potential for elevated indoor radon levels.

OTHER

Airport Landing Facilities: Private and public use landing facilities
Source: Federal Aviation Administration, 800-457-6656

Epicenters: World earthquake epicenters, Richter 5 or greater
Source: Department of Commerce, National Oceanic and Atmospheric Administration

PHYSICAL SETTING SOURCE RECORDS SEARCHED

STREET AND ADDRESS INFORMATION

© 2010 Tele Atlas North America, Inc. All rights reserved. This material is proprietary and the subject of copyright protection and other intellectual property rights owned by or licensed to Tele Atlas North America, Inc. The use of this material is subject to the terms of a license agreement. You will be held liable for any unauthorized copying or disclosure of this material.

Appendix F

Phase I Environmental Site Assessment (Lot 40) prepared by J.C. Broderick & Associates

PHASE I ENVIRONMENTAL SITE ASSESSMENT

PREPARED FOR

LARGAVISTACOMPANIES/PACO REALTY, LLC
364 MASPETH AVENUE
BROOKLYN, NEW YORK 11211

OF THE PROPERTY KNOWN AS

21 EAST HOUSTON STREET a/k/a 137 CROSBY STREET NEW YORK, NY 10012

JCB NUMBER 12-24017
JULY 2012

J.C. BRODERICK & ASSOCIATES, INC.
Environmental Consulting & Testing

1775 Expressway Drive North - Suite 1
Hauppauge, New York 11788
631-584-5492 Fax: 631-584-3395



TABLE OF CONTENTS

1.0: Property Location and Description 1
1.1: Property Location 1
1.2: Property Description 1
1.3: Location and Legal Description 1

2.0: Proposed, Current and Past Uses 2
2.1: Proposed Project Description 2
2.2: Current Uses of the Subject Property 2
2.3: Past Uses of the Subject Property 2
2.4: Current and Past Uses of Adjoining Properties 2
2.5: Current and Past Uses of Surrounding Areas 3
2.6: Limitations 3

3.0: Physical Assessment Summary 4
3.1: Geological & Topographical Characteristics 4

4.0: Interviews 5
4.1: Interview with User 5
4.2: Interview with Current Property Representative or Major Occupant 5
4.3: Interview with Past Property Representatives or Major Occupants 6
4.4: Interview with Local Governmental Officials 6
4.5: Interview with Property Neighbors 6

5.0: Records Review 7
5.1: Environmental Databases 7
5.1.1: Subject Property (Target Property) Review 11
5.1.2: Immediately Adjoining Sites 11
5.1.3: Surrounding Sites 11
5.2: Topographical Review 12
5.3: Historical Use Records Search 13
5.3.1: Local Municipality Search and Government Records Review 13
5.3.3: Aerial Photographs 16
5.3.4: Local Directories 17
5.3.5: Historical Topographical Maps 17
5.3.6: Environmental Lien Search 17
5.4: Data Gaps 17

6.0: Property Reconnaissance 19
6.1: Exterior Reconnaissance 19
6.1.1: Limitations 19
6.1.2: Summary Findings of the Exterior Property Reconnaissance 19
6.2: Interior Reconnaissance 22
6.2.1: Limitations 23
6.2.2: Summary Findings of the Interior Structures Reconnaissance 23
6.3: Site Plan 24

7.0: Non-Scope Additional Issues 25
7.1: Asbestos and Lead Containing Materials 25
7.2: Radon 25
7.3: Wetlands 25
7.4: Historic Fill 25

8.0: Scope 26
8.1: Purpose 26
8.2: Limitations and Exceptions of Assessment 26
8.3: Limiting Conditions and Methodology Used 26

9.0 : Phase I: ESA Findings and Conclusions 27
9.1: Findings 27
9.2: Conclusions 29

10.0: Certification 30

Figures

Figure 1 Site Location Map

Appendices

Appendix A Subject Property Photographs
Appendix B Interviews and FOIL Requests
Appendix C Historical References
Appendix D Environmental Professional Credentials
Appendix E Environmental Data Resources

1.0: Property Location and Description

1.1: Property Location

The subject property is located on the south side of East Houston Street, between Crosby Street to the west and Lafayette Street to the east, in the Borough of Manhattan in the City and State of New York. The subject property is commonly known as 21 East Houston Street aka 137 Crosby Street, New York, New York 10012 (see site location map #1).

1.2: Property Description

The subject property is an irregular shaped lot and is approximately 7,669 square feet in size. The subject structure consists of a single story commercial building constructed on a concrete slab and is approximately 2,014 square feet in size.

1.3: Location and Legal Description

The following table summarizes information pertaining to the location and description of the subject property:

Table 1.1:
Legal Description and Location

Name (if applicable)	BP Gasoline Service Station
Address	21 East Houston St. aka 137 Crosby St., New York, NY 10012
County(Borough)	New York (Manhattan)
Tax Numbers	Section: Manhattan Block: 510 Lot: 40
Current Occupant(s)	Vacant
USGS 7.5 Minute Latitude/Longitude	Approximate Latitude: 40° 43’ 29.68’’ Approximate Longitude: 73° 59’ 44.83’’
USGS Topographical Map	40073-F8 Brooklyn, NY
Universal Transverse Mercator (UTM)	Zone 18
Elevation Above Sea Level	Approximately 41 feet above sea level
Approximate Property Size	Subject Property - 7,669 square feet Subject Structures – 2,014 square feet
Property Shape	Irregular
Age	Approximately 90 years

2.0: Proposed, Current and Past Uses

2.1: Proposed Project Description

The Applicant, LargaVista Companies, is proposing a new 7-story commercial development (the "proposed project") at 300 Lafayette Street (Block 510, Lots 38, 39, and 40) in the SoHo neighborhood of Manhattan. The proposed building would contain up to approximately 83,195 gross square feet (gsf), including two cellar levels. The proposed project would contain approximately 32,595 gsf of retail uses on the ground floor, second floor, and first cellar levels, and approximately 38,005 gsf of office uses on floors 3 through 7.

The project site is bounded by East Houston Street to the north, Lafayette Street to the east, Crosby Street to the west, and by a residential apartment building to the south. The project site is located in Manhattan Community District 2, within the SoHo-Cast Iron Historic District Extension and an M1-5B zoning district.

The proposed site currently contains an active gas station located on East Houston Street, including a one-story 2,014-gsf gas station building (Lot 40); a one-story 1,728-gsf vacant building that was formerly in use as an auto mechanic shop (Lot 39); a one-story, 1,728-gsf eating and drinking establishment (Lot 38). The proposed project includes demolition of the existing structures on the site and construction of the new 7-story commercial office and retail building.

To facilitate the proposed project, two special permits are required, under Zoning Resolution (ZR) Sections 74-712 and 74-922.

2.2: Current Uses of the Subject Property

The subject property is currently an operating gasoline services station utilizing the subject property and structure as a "convenience store", office space, and a gasoline filling station. Based upon the inspection, interviews, and background research performed, significant hazardous substances and or petroleum products were observed as being utilized in connection with the current identified uses of the subject property.

2.3: Past Uses of the Subject Property

It is expected that the subject property was initially developed prior to 1894 and contained a commercial building. Sometime prior to 1922, as the result of extending Lafayette Street to East Houston Street, a portion of the subject site was developed as a gasoline service station. Sometime prior to 1950, the existing structure was removed and the entire subject site was utilized as a gasoline service station. Based upon the inspection, interviews, and background research performed, hazardous substances and petroleum products were revealed to have been utilized in connection with the past known uses of the subject property.

2.4: Current and Past Uses of Adjoining Properties

The following current uses of the immediately adjoining sites were determined to the extent that was visually and physically observed during the property visit, or was identified during any interviews or record searches:

Table 2.1: Adjoining Properties			
Direction	**Address**	**Current Occupant & Use**	**Past Occupants & Use**
North	26–32 E. Houston St.	Parking Lot	Commercial Building
South	300 Lafayette Street	Vacant Building	Automotive Repair
East	295 Lafayette St.	Retail and multiple Story Residential Apartment Building	Multiple Story Industrial
West	604 Broadway	Parking Lot	Automotive Repair/Auto Sales

Based upon the site inspection, interviews, and background research performed to date pertaining to the immediately adjoining sites, they are not expected to have had any significant surficial adverse environmental impact on the subject property

2.5: Current and Past Uses of Surrounding Areas

The following current uses of the surrounding areas were determined to the extent that was visually and physically observed during the property visit, or was identified during any interviews or record searches:

Table 2.2: Surrounding Properties		
Direction	**Current Use**	**Past Occupants & Use**
North	Residential/Commercial	Residential/Commercial
South	Residential/Commercial	Residential/Commercial
East	Residential/Commercial	Residential/Commercial
West	Residential	Residential

Based upon the site inspection, interviews, and background research performed to date pertaining to the surrounding areas, they are not expected to have had any significant surficial adverse environmental impact on the subject property.

2.6: Limitations

The information reported herein is limited to verbal and or written statements provided to JCB inspectors, and conditions visually observed by JCB inspectors by the completion of this report. Visual observations reported were limited to that which was "visually accessible". No environmental sampling and or analysis was performed as part of this assessment. Limitations include, but are not limited to, visual obstructions, data gaps, accuracy of statements provided and other restrictions.

3.0: Physical Assessment Summary

3.1: Geological & Topographical Characteristics

The following topographical conditions are based upon the extent visually or physically observed at the subject property and the surrounding areas during the property visit. Information reported herein was also obtained from the EDR-Radius Map with GeoCheck Report (EDR Report) which was prepared for the subject property. Information obtained from this source has also been added elsewhere in this report where appropriate.

Table 3.1: Geological & Topographical Characteristics

Characteristics	General Property Area Description
Geological	Rock Stratigraphic Units Era: Paleozoic System: Ordovician Series: Middle Ordovician (Mohawkian) Code: O2 Geological Age Identification Category: Stratified Sequence
Topographical	The local topography observed indicated that the subject property was nearly level. Any potential surface run off from the subject property, and surrounding properties, are expected to flow onto the adjoining public streets and then into the municipal storm water collection system. It did not appear that the subject property received significant runoff from adjoining sites. General Topographic Gradient: Westerly Elevation: ~ 41 Feet Above Sea Level
Groundwater	Ground water flow direction for a particular site is best determined by a qualified professional using site-specific well data. If such data is not reasonably ascertainable, it may be necessary to rely on other sources of information, including well data collected on nearby properties, regional groundwater flow information, or surface topography. General Direction of Groundwater Flow: Westerly Approximate/Estimated Groundwater Depth: 42 Feet
AQUIFLOW Search Summary	As part of the AQUIFLOW search various databases are searched for information regarding wells located near the subject property. Well information from these databases can sometimes be useful in further identifying groundwater conditions beneath and in the vicinity of the subject property. Detailed information pertaining to these well sites can be referenced beginning on page A-3 within the EDR report located in the attachments. Relevant information obtained from these sites has been incorporated in this report where applicable.

4.0: Interviews

The objective of the interview is to obtain additional information that may reveal recognized environmental conditions in connection with the subject property. The interviews are performed either in person, via telephone, or in writing and are ideally performed with someone who has good knowledge of the current and past uses and physical characteristics of the subject property.

4.1: Interview with User

The user must provide JCB specific information pertaining to the subject property as required by 40 CFR Part 312. The following table summarizes the information provided by the user:

Table 4.1:
User Interview

Question	Yes	No	Unknown/ No Answer
Are you aware of any environmental cleanup liens against the subject property that are filed or recorded under federal, tribal, state, or local law?			X
Are you aware of any Activity and Use Limitations (AULs), such as engineering controls, land use restrictions, or institutional controls that are in place at the site and/or have been filed or recorded in a registry under federal, tribal, state, or local law?			X
As the user of this ESA do you have any specialized knowledge (otherwise unknown accept for use on the subject property) of, or experience related to, the subject property or nearby (adjoining) sites?			X
Does the purchase price for the subject property reasonably reflect the fair market value of the property? If you conclude there is a difference, have you considered whether the lower purchase price is because contamination is known or believed to be present at the property?			X

4.2: Interview with Current Property Representative or Major Occupant

A property representative, or an individual designated as a key property manager was not made available to JCB for an interview. As part of the interview process JCB inspectors would ask to review any previous and available environmental site assessment reports or audits, environmental permits, registrations, notices of violation, or other pertinent correspondence from any governmental agency.

The table below highlights the name and title of the property representative and their responses to questions during the interview:

Table 4.2: Property Representative Interview	
Site Representative	A Site Representative was not made available.
Title	
Date	
Past Uses	Unknown
Past Reports or Registrations	Unknown
Environmental Agencies/ Governmental Permits	Unknown.
Hazardous Materials & Hazardous Wastes	Unknown

The aforementioned issues and other inquiries pertaining to the subject property were also submitted to the property representative in a separate Phase I Environmental Site Assessment Questionnaire. This questionnaire was not returned to JCB for Review.

.

4.3: Interview with Past Property Representatives or Major Occupants

No previous occupants or tenants of the subject property were available for interview.

4.4: Interview with Local Governmental Officials

A reasonable attempt to interview local government officials in the form of Freedom of Information Letters or Applications for Access to Public Records, were sent to various governmental officials and agencies. Their responses can be referenced in section 5.4 of this assessment report.

4.5: Interview with Property Neighbors

A reasonable attempt was made to interview local neighbors who may have knowledge of current and past uses of the subject property. However, no reliable individuals were available for interview.

5.0: Records Review

The purpose of the records review is to obtain and review government records or databases maintained by federal, state, and local environmental agencies that could help identify recognized environmental conditions in connection with the subject property and surrounding sites. The review is limited to the specific records indicated herein that are publically available and that can be obtained within a reasonable time and cost, and that are practically reviewable. The findings reported herein are limited to summaries of the records received within twenty days of request or prior to the authoring of this report. The records are also limited to the address or property description provided to JCB in the project proposal.

5.1: Environmental Databases

A search of available Federal, Tribal, State, and Local environmental databases was performed. This included a search, for the address of the subject property and surrounding sites located within the "approximate minimum search distance," of available "Standard/Additional Environmental Records Sources" as described in ASTM E 1527-05. The findings indicated in this section were obtained from an EDR Radius Map with GeoCheck report prepared by Environmental Data Resources, Inc. for the subject property. A complete copy of this report can be referenced in Appendix E. Summarized below are the findings of the Environmental Database Search. It should be noted that, due to the lack of specific and/or reliable data, these findings do not consider the unmapped or "orphaned" sites. The orphans list was reviewed and none of the listings are believed to be the subject property.

Database	Search Distance (Miles)	Target Property	< 1/8	1/8 - 1/4	1/4 - 1/2	1/2 - 1	> 1	Total Plotted
STANDARD ENVIRONMENTAL RECORDS								
Federal NPL site list								
NPL	1.000		0	0	0	1	NR	1
Proposed NPL	1.000		0	0	0	0	NR	0
NPL LIENS	TP		NR	NR	NR	NR	NR	0
Federal Delisted NPL site list								
Delisted NPL	1.000		0	0	0	0	NR	0
Federal CERCLIS list								
CERCLIS	0.500		0	0	0	NR	NR	0
FEDERAL FACILITY	1.000		0	0	0	0	NR	0
Federal CERCLIS NFRAP site List								
CERC-NFRAP	0.500		0	0	0	NR	NR	0
Federal RCRA CORRACTS facilities list								
CORRACTS	1.000		0	0	0	0	NR	0
Federal RCRA non-CORRACTS TSD facilities list								
RCRA-TSDF	0.500		0	0	0	NR	NR	0
Federal RCRA generators list								
RCRA-LQG	0.250		0	3	NR	NR	NR	3
RCRA-SQG	0.250		2	2	NR	NR	NR	4
RCRA-CESQG	0.250		2	4	NR	NR	NR	6
Federal institutional controls / engineering controls registries								
US ENG CONTROLS	0.500		0	0	0	NR	NR	0
US INST CONTROL	0.500		0	0	0	NR	NR	0
Federal ERNS list								
ERNS	TP		NR	NR	NR	NR	NR	0
State- and tribal - equivalent CERCLIS								
SHWS	1.000		0	0	0	0	NR	0
VAPOR REOPENED	1.000		0	0	0	0	NR	0
State and tribal landfill and/or solid waste disposal site lists								
SWF/LF	0.500		0	0	0	NR	NR	0
State and tribal leaking storage tank lists								
LTANKS	0.500		9	11	69	NR	NR	89
HIST LTANKS	0.500		7	12	44	NR	NR	63
INDIAN LUST	0.500		0	0	0	NR	NR	0
State and tribal registered storage tank lists								
TANKS	0.250		1	1	NR	NR	NR	2

Database	Search Distance (Miles)	Target Property	< 1/8	1/8 - 1/4	1/4 - 1/2	1/2 - 1	> 1	Total Plotted
UST	0.250	1	9	27	NR	NR	NR	37
CBS UST	0.250		1	0	NR	NR	NR	1
MOSF UST	0.500		0	0	0	NR	NR	0
AST	0.250		40	95	NR	NR	NR	135
CBS AST	0.250		1	0	NR	NR	NR	1
MOSF AST	0.500		0	0	0	NR	NR	0
MOSF	0.500		0	0	0	NR	NR	0
CBS	0.250		1	0	NR	NR	NR	1
INDIAN UST	0.250		0	0	NR	NR	NR	0
FEMA UST	0.250		0	0	NR	NR	NR	0
State and tribal institutional control / engineering control registries								
ENG CONTROLS	0.500		0	0	0	NR	NR	0
INST CONTROL	0.500		0	0	0	NR	NR	0
RES DECL	0.125		0	NR	NR	NR	NR	0
State and tribal voluntary cleanup sites								
INDIAN VCP	0.500		0	0	0	NR	NR	0
VCP	0.500		0	0	0	NR	NR	0
State and tribal Brownfields sites								
ERP	0.500		0	0	0	NR	NR	0
BROWNFIELDS	0.500		0	0	0	NR	NR	0
ADDITIONAL ENVIRONMENTAL RECORDS								
Local Brownfield lists								
US BROWNFIELDS	0.500		0	0	0	NR	NR	0
Local Lists of Landfill / Solid Waste Disposal Sites								
ODI	0.500		0	0	0	NR	NR	0
DEBRIS REGION 9	0.500		0	0	0	NR	NR	0
SWTIRE	0.500		0	0	0	NR	NR	0
SWRCY	0.500		0	0	0	NR	NR	0
INDIAN ODI	0.500		0	0	0	NR	NR	0
Local Lists of Hazardous waste / Contaminated Sites								
US CDL	TP		NR	NR	NR	NR	NR	0
DEL SHWS	1.000		0	0	0	0	NR	0
US HIST CDL	TP		NR	NR	NR	NR	NR	0
Local Lists of Registered Storage Tanks								
HIST UST	0.250	1	10	29	NR	NR	NR	40
HIST AST	TP		NR	NR	NR	NR	NR	0
Local Land Records								
LIENS 2	TP		NR	NR	NR	NR	NR	0

Database	Search Distance (Miles)	Target Property	< 1/8	1/8 - 1/4	1/4 - 1/2	1/2 - 1	> 1	Total Plotted
LUCIS	0.500		0	0	0	NR	NR	0
LIENS	TP		NR	NR	NR	NR	NR	0
Records of Emergency Release Reports								
HMIRS	TP		NR	NR	NR	NR	NR	0
NY Spills	0.125	1	27	NR	NR	NR	NR	28
NY Hist Spills	0.125	1	17	NR	NR	NR	NR	18
Other Ascertainable Records								
RCRA-NonGen	0.250		20	38	NR	NR	NR	58
DOT OPS	TP		NR	NR	NR	NR	NR	0
DOD	1.000		0	0	0	0	NR	0
FUDS	1.000		0	0	0	0	NR	0
CONSENT	1.000		0	0	0	1	NR	1
ROD	1.000		0	0	0	1	NR	1
UMTRA	0.500		0	0	0	NR	NR	0
MINES	0.250		0	0	NR	NR	NR	0
TRIS	TP		NR	NR	NR	NR	NR	0
TSCA	TP		NR	NR	NR	NR	NR	0
FTTS	TP		NR	NR	NR	NR	NR	0
HIST FTTS	TP		NR	NR	NR	NR	NR	0
SSTS	TP		NR	NR	NR	NR	NR	0
ICIS	TP		NR	NR	NR	NR	NR	0
PADS	TP		NR	NR	NR	NR	NR	0
MLTS	TP		NR	NR	NR	NR	NR	0
RADINFO	TP		NR	NR	NR	NR	NR	0
FINDS	TP	1	NR	NR	NR	NR	NR	1
RAATS	TP		NR	NR	NR	NR	NR	0
HSWDS	0.500		0	0	0	NR	NR	0
UIC	TP		NR	NR	NR	NR	NR	0
MANIFEST	0.250		32	51	NR	NR	NR	83
DRYCLEANERS	0.250		0	1	NR	NR	NR	1
NPDES	TP		NR	NR	NR	NR	NR	0
AIRS	TP		NR	NR	NR	NR	NR	0
E DESIGNATION	0.125		2	NR	NR	NR	NR	2
INDIAN RESERV	1.000		0	0	0	0	NR	0
SCRD DRYCLEANERS	0.500		0	0	0	NR	NR	0
PCB TRANSFORMER	TP		NR	NR	NR	NR	NR	0
COAL ASH EPA	0.500		0	0	0	NR	NR	0
US FIN ASSUR	TP		NR	NR	NR	NR	NR	0
EPA WATCH LIST	TP		NR	NR	NR	NR	NR	0
2020 COR ACTION	0.250		0	0	NR	NR	NR	0
COAL ASH DOE	TP		NR	NR	NR	NR	NR	0
COAL ASH	0.500		0	0	0	NR	NR	0
FINANCIAL ASSURANCE	TP		NR	NR	NR	NR	NR	0
EDR PROPRIETARY RECORDS								
EDR Proprietary Records								
Manufactured Gas Plants	1.000		0	0	1	3	NR	4
EDR Historical Auto Stations	0.250		0	0	NR	NR	NR	0
EDR Historical Cleaners	0.250		0	0	NR	NR	NR	0

NOTES:

TP = Target Property

NR = Not Requested at this Search Distance

Sites may be listed in more than one database

5.1.1: Subject Property (Target Property) Review

The subject property was listed on the following Environmental Databases searched:

1. The New York State Underground Storage Tank (UST) database referenced the subject property with Facility ID U001833038.
2. The New York State Department of Environmental Conservation's Petroleum Bulk Storage Database referenced the subject property with Facility ID 2-191256.
3. The New York State Department of Environmental Conservation's Petroleum Bulk Storage Databases HIST UST, NY Spills, NY Hist Spills, and FINDS referenced the subject property with Spill Numbers 94-08102 and 02-30042.

During our review of these database entries it became clear that these entries although listed under 300 Lafayette were reflecting the conditions at 21 E. Houston Street, the operating gasoline service station. This was concluded based on several observations including a September 26, 2005 entry "Obligado – Site now listed as 21 East Houston Street"

5.1.2: Immediately Adjoining Sites

The property adjoining the subject property to the west, located at 295 Lafayette Street, is listed on the following databases:

1. LTANKS and HIST LTANKS databases with Spill Number 9214395 due to a leaking AST which was closed on January 24, 1994
2. AST database with Facility ID 2-402052 due to one (1) 7,500 gallon #6 fuel oil Aboveground Storage Tank (AST)
3. CT Manifest database with Manifest Number ctf1246464
4. RCRA-NonGen database with EPA ID NYD0011360494
5. FINDS database with Registry ID 110004334051 and 110012241895
6. NY Manifest database with EPA ID NYD0011360494 and NYR000100867
7. RCRA-Small Quantity Generator database with EPA ID NYR000100867

None of the other immediately adjoining sites to the subject property appeared on any of the environmental databases searched.

5.1.3: Surrounding Sites

Other sites within the approximate minimum search distance of the subject property did appear on a number of the Federal and State databases searched.

The following table summarizes the number of sites that were observed on the above referenced databases at equal or higher elevations when compared to the subject property. It should be noted that the elevations have been determined from the USGS Digital Elevation Models and should be evaluated on a relative (not absolute) basis. Relative elevations between sites within close proximity should be field verified if these findings pose a significant environmental threat to the subject property. The following summary does not consider the unmapped sites.

Table 5.2: Database Listing at Equal or Higher Elevations	
Environmental Database	**Sites at Equal or Higher Elevations**
NPL	1
RCRA-LQG	2
RCRA-SQG	3
RCRA-CESQG	1
LTANKS	16
HIST LTANKS	13
TANKS	2
UST	20
AST	56
HIST UST	19
NY Spills	15
NY Hist Spills	10
RCRA NonGen	21
Consent	1
ROD	1
MANIFEST	37
DRYCLEANERS	2
E DESIGNATION	1

Due to their distance and location from the subject property, it is not likely that any of these sites have had a significant negative surficial impact on the subject property.

A potential does exists that contaminated groundwater from these sites may have migrated or flowed into the subsurface of the subject property. Therefore, a potential does exist for a contaminated plume to impact the environmental quality of the subject property via "volatile vapor intrusion."

The only reliable way to determine if these surrounding sites have adversely impacted the environmental quality of the subject property would be to perform a detailed investigation in accordance with ASTM Standard Practice E2600-08 (Standard Practice for Assessment of Volatile Vapor Intrusion into Structures on Property Involved in Real Estate Transactions). These services are outside the scope of work of this assessment. JCB can prepare a proposal for these services if requested.

However, based upon the information obtained from the site inspection, olfactory sensing, interviews with property representatives and review of available database information, there was no reports or specific evidence indicating that volatile vapor intrusion is a concern on the subject property.

The subject property is serviced with potable water from a municipal source. Therefore, any adverse impact to the groundwater under the subject property is not expected to have an impact on the potable water supply.

5.2: Topographical Review

A current USGS 7.5 Minute Topographical Map or equivalent, such as a USGS Digital Elevation Model, was reviewed to obtain information in determining the potential of contamination migration from surrounding sites on the subject property. It should be noted that groundwater flow direction for a particular site is best determined by a qualified environmental professional using site-specific well data

since flow may be impacted by surface topography, hydrology, hydro geology, characteristics of the soil, and nearby wells. However, an estimate can be made based upon information obtained from nearby wells and surface topography in the area of the subject property. Based upon the findings of the EDR report, the following table summarizes the estimated physical setting source of the subject property:

Table 5.3: Physical Setting Source Summary	
Target Property Characteristic	**Findings**
USGS Topographical Map	40073-F8 Brooklyn, NY
General Topographical Gradient	Westerly
Source	USGS 7.5 DEM and DRG
Depth to Groundwater	~ 42 Feet

5.3: Historical Use Records Search

The objective of consulting available historical documents pertaining to the subject property is to develop the history of the previous occupants and/or uses in order to help identify the likelihood that past uses having resulted in recognized environmental conditions in connection with the subject property.

An attempt was made to review various documents that were reasonable obtainable to determine the identified past uses of the subject property from the present, back to the subject property's obvious first development, or back to 1954 whichever is earlier.

5.3.1: Local Municipality Search and Government Records Review

Local municipalities, local government records, and utilities often provide permit information, or permit applications, to construct, alter, or demolish improvements on a site as well as hazardous substance and or petroleum product registration of use. These documents may also provide additional information pertaining to past occupants and uses of a site.

The following table summarizes the results of the attempts to review local municipalities and government records, and utilities pertaining to the subject property.

Table 5.4: Summary of Interviews and Record Search of Local Municipalities and Government and Utilities	
FOIL Date: July 26, 2012	
Source	**Research Received**
Water Supply Company: New York City Department of Environmental Protection	A confirmatory telephone call was made to this agency and the representative confirmed that they provide potable water to the subject property and that it meets and exceeds all federal and state requirements.
Department of Public Works: New York City Department of Environmental Protection	A confirmatory telephone call was made to this agency and the representative confirmed that the subject property is serviced by their sewer system.
Utility Company: Con Edison	A confirmatory telephone call was made to this agency and the representative confirmed that the subject property is connected to the electric utility service.
Utility Company: Con Edison	A confirmatory telephone call was made to this agency and the representative confirmed that the subject property is connected to the natural gas service.

Table 5.4: Summary of Interviews and Record Search of Local Municipalities and Government and Utilities	
FOIL Date: July 26, 2012	
Source	**Research Received**
New York State Department of Environmental Conservation (NYSDEC): Region 2	A Freedom of Information Letter (FOIL) has been submitted to this agency for any information pertaining to the release of petroleum products and/or hazardous materials, or any other environmental concerns on record for the subject property. This agency has not responded to JCB's request in time to be included in this report.
New York City Department of Environmental Protection	An Application for Records was prepared and submitted to this agency for various information pertaining to the subject property. This agency has not responded to JCB's request in time to be included in this report.
Health Department: New York City Department of Health	A Freedom of Information Letter (FOIL) has been submitted to this agency for information regarding the known or potential environmental and public health hazards regarding the site in question. Specifically, information regarding hazardous material, spills, inspections/violations, tank/storage information, and any other recognized environmental conditions from the following divisions: Bureau of Environmental Investigations, Radiation, Public Health Engineering This agency has not responded to JCB's request in time to be included in this report.
Fire Marshal: New York City Fire Commission Office of The Fire Marshal	Record search requests for underground storage tanks and fuel (heating) oil tanks were prepared and submitted to this agency for information pertaining to the number and size of tanks, number and size of tanks sealed and or removed and any history of leaks. This agency has not responded to JCB's request in time to be included in this report.
Building Department: City of New York Department of Planning And Development	This agency's database was accessed via their web site. No information was observed as contributing to any recognized environmental conditions on the subject property. This agency has not responded to JCB's request in time to be included in this report.
New York City Department of Sanitation Deputy Commissioner: Environmental Control Board	A FOIL letter was submitted to this agency for any information pertaining to violations assessed against the subject property. This agency has not responded to JCB's request in time to be included in this report.

5.3.2: Sanborn Fire Insurance Maps

The Sanborn Fire Insurance Maps reviewed are certified copies produced by Environmental Data Resources, Inc. (EDR) under an arrangement with The Sanborn Library, LLC. The following paragraphs are summaries of the significant findings extracted from these maps by a JCB environmental professional. Due to the quality of the reproductions, in some instances, exact conclusions were not always possible. Therefore, in these instances assumptions may have been made.

Sanborn Maps for the following years were available for review:

- The 1894 Sanborn Map depicts the subject property as containing a seven (7) story structure of unknown use.

  The surrounding area is depicted as developed with commercial properties and dwellings.

- The 1905 Sanborn map depicts the subject property as containing the seven (7) story structure. Lafayette Street is connected to East Houston Street which added a triangular shaped property to the east.

  The Puck Building is depicted on the east side of Lafayette Street. The surrounding area is depicted developed with similar structures.

- The 1913 Sanborn map depicts the subject property with no significant changes to the subject property from the 1905 map. It should be noted that the 1913 map year contains less information then typical Sanborn maps.

  The surrounding area is depicted developed with similar structures.

- The 1922 Sanborn map depicts the subject property with no significant changes to the subject property from the 1913 map. The triangular shaped property is indicated as a gasoline service station with buried tanks.

  Surrounding sites are depicted with an increase in commercial use.

- The 1950 Sanborn map depicts the subject property with the additional triangle parcel as being developed as a gasoline service station with six (6) gasoline tanks ("G.Ts") and a repair garage with office. A subway entrance is depicted along East Houston Street.

  The surrounding area is depicted developed with similar structures. The adjoining property to the south (300 Lafayette Street) is indicated as auto repair ("Auto Rep.").

- The 1968 Sanborn map depicts the subject property with no significant changes to the subject property from the 1950 map.

  Surrounding sites are depicted with no significant changes from the 1950 map.

- The 1976, and 1977 Sanborn maps depict no significant changes to the subject property from the 1968 map.

  Surrounding sites are depicted with no significant changes from the 1968 map.

- The 1978 Sanborn map depicts no significant changes to the subject property from the 1977 map; however, the indication of a store on both Lafayette Street and Crosby Street sides of the building are no longer present.

  Surrounding sites are depicted with no significant changes from the 1977 map.

- The 1979, 1980, and 1983 Sanborn maps depict no significant changes to the subject property from the 1978 map.

  The surrounding sites are depicted with no significant changes from the 1978 map.

- The 1985 Sanborn Map depicts the subject property as being redeveloped with an iron canopy. The building is no longer indicated as well as the gasoline tanks. Parking ("park'g") is now indicated at the site.

  Surrounding sites are depicted with no significant changes from the 1983 map.

- The 1987, 1988, 1990, 1992, 1993, and 1994 Sanborn maps depict no significant changes to the subject property from the 1985 map.

  The surrounding sites are depicted with no significant changes from the 1985 map.

- The 1995, 1996, 2001, 2002, 2003, 2004, and 2005 Sanborn maps depict no significant changes to the subject property from the 1994 map.

  The surrounding sites are depicted with no significant changes from the 1994 map.

5.3.3: Aerial Photographs

Aerial photographs are pictures taken of the immediate area of the subject property from an airplane or helicopter at an altitude low enough to allow identification of development and activities. Aerial photographs can often be available from government agencies or private collections unique for a geographical area for various time periods.

It should be noted that many of the landmarks that exist today in the area of the subject property were not present in the earlier years photographs. Therefore, in some instances the exact location of the subject property could not be accurately determined. In these instances, assumptions were made and exact conclusions were not possible. The following paragraphs summarize the results of the available aerial photographs reviewed:

- The 1924 aerial photograph depicts the subject property as developed, however due to quality and scale, no specific uses were noted.

- The 1943 aerial photograph depicts the subject property as developed, however due to quality and scale, no specific uses were noted.

- The 1954 and 1966 aerial photographs depict the subject property as developed with what is expected to be the current subject structure; however, no specific uses were noted.

- The 1975 aerial photograph does not depict the subject site, as it is not in the photograph.

- The 1984 aerial photograph depicts the subject property as developed with what is expected to be the current subject structure; however, no specific uses were noted.

- The 1994 aerial photograph depicts the subject property as developed, however due to quality and scale, no specific uses were noted.

- The 1997, 1995, 1994 composite aerial photograph depicts the subject property as developed, however due to quality and scale, no specific uses were noted.

- The 2006 aerial photograph depicts the subject property; however, a film defect prevents any further evaluation.

5.3.4: Local Directories

Local directories are either published private or public directory sources showing ownership, occupants, or use of a property by referenced street addresses. These directories may include, but are not limited to city, cross reference and telephone directories. These past directories may provide useful information pertaining to the past uses of a site for various years.

A search of easily accessible directories was performed for various years in the area of the subject property. The results revealed the following listings:

Table 5.5:
City Directory Summary

Year	Target Property Listing	Source
1927	Ritchin & Kligman gas sta.	New York Telephone

5.3.5: Historical Topographical Maps

The historical topographical maps reviewed are copies produced by Environmental Data Resources, Inc. (EDR) under an arrangement with the Unites States Geological Survey (USGS). The following paragraphs are summaries of the significant findings extracted from these maps by a JCB environmental professional. Due to the quality and/or scale of the reproductions, in some instances, exact conclusions were not always possible. Therefore, in these instances assumptions may have been made.

- The 1900, 1947, 1956, 1967, 1979 and 1995 maps depict the general area of the subject property with no specific structures and, due to scale, no exact conclusions pertaining to the subject property could be made.

  In each of the above referenced Topographic Maps, the area of the subject property is referenced at an elevation approximately 40 feet above sea level.

5.3.6: Environmental Lien Search

The Environmental Lien and other Activity and Use Limitations (AUL) search provides results from a search of available current land title records for environmental cleanup liens and other activity and use limitations, such as engineering controls and institutional controls.

The subject property was not identified with an Environmental Lien or other AULs.

5.4: Data Gaps

Data gaps are the lack of information of the use of the subject property for a certain time, which may or may not affect the ability to identify conditions indicative of releases of hazardous substances, pollutants, contaminants, petroleum products, and controlled substances on, at, in, or onto the subject property. If significant data gaps exist, despite the good faith efforts of the environmental professional, it may limit

the ability to reach an opinion regarding the identification of the aforementioned conditions during those identified data gap periods.

The following data gaps were identified during the course of this assessment:

- Specific information pertaining to the structures past tenants and uses

If additional detailed information pertaining to the past occupants and their uses are determined, specifically details of hazardous substances or petroleum products stored and used on the subject property, it may change the significant findings and RECs presented in this report.

6.0: Property Reconnaissance

The objective of the property reconnaissance is to obtain information indicating the likelihood of any obvious recognized environmental conditions in connection with the subject property. A representative from JCB visited the subject property to visually and physically observe the subject property and any structures to the extent not obstructed in any way.

The findings are reported as they were observed at the time of the property visit. The property representative answered any questions they could regarding the subject property, its uses, conditions, and history through a questionnaire. Answers and comments from the property representative have been incorporated throughout this report where appropriate. The findings and conclusions of the site inspection and interviews with the site representative are reported herein, and have been prepared assuming that the comments and responses provided by the site representative are true and accurate.

6.1: Exterior Reconnaissance

During the exterior reconnaissance, the periphery of the subject property was visually and physically observed, as well as the periphery of all structures on the property. The property was then viewed from all adjacent public properties and thoroughfares.

Each area of the exterior of the subject property was identified (north side, south side, paved areas, unpaved areas, etc.) and then systematically inspected. The areas were identified in field drawings and photographs. Significant findings were then reported on customized JCB field logging forms.

6.1.1: Limitations

The following physical obstructions were observed during the property visit.

Table 6.1: Physical Obstructions or Other Limitations on the Exterior
• There were no obstructions or other limitations limiting the detail of the inspection

6.1.2: Summary Findings of the Exterior Property Reconnaissance

The following uses and conditions were visually and physically observed on the exterior of the subject property at the time of the property visit. Answers and comments from the property representative have been incorporated where appropriate.

Table 6.2: Exterior Property Reconnaissance	
Property Visit Date: July 24, 2012	
Uses & Condition	**Observations**
Current Use	The subject property is currently utilized as a gasoline filling station. The exterior of the subject structure is utilized for automobile parking, general pedestrian traffic, waste storage and gasoline dispensing operations.
Description of Structures and Other Significant Improvements	Subject Structure: One (1) single story commercial building approximately 2,014 square feet in size.

Table 6.2: Exterior Property Reconnaissance	
Property Visit Date: July 24, 2012	
Uses & Condition	**Observations**
Roads	Unidentified roads or paths may sometimes be an indicator of an avenue for improper dumping or burying of hazardous substances or petroleum products. Therefore, an inspection of the subject property was performed to identify the presence and use of all roads and paths. No unidentified roads or paths were observed.
Potable Water Supply	The potable water system provides drinking water for the property occupants. Any adverse conditions impacting the water supply of this source may have a significant impact on the health and safety of the occupants. Therefore, a limited inspection of the potable water system was performed in an attempt to identify any potential adverse impact to the water supply. The site representative indicated that the subject property is connected to the municipal water supply. A confirmatory telephone call was placed to this agency and the representative stated that the subject property is connected to municipal water district. The representative also stated that the supply meets all federal and state standards for drinking water. No evidence of any on-site water wells or pumps were observed.
Sewage Disposal System	Any liquids or solvents poured or otherwise released into the subject structure's plumbing systems (sinks, floor drains, slop sinks, showers, sump pumps, etc.) reportedly discharges into the structure's sewage disposal system. The site representative indicated that the subject property is serviced by the municipal sewer system. A confirmatory telephone call was made to this agency by JCB and the agency representative confirmed the subject property's connection to their sewer service. Assuming that these statements are true and accurate, and that all the building plumbing systems discharge into the municipal sewer system, any past building discharges are not expected to be an REC.
Environmental Monitoring Wells	The presence of environmental or groundwater monitoring wells on a property may be an indicator of a current or past concerns. Therefore, an inspection of the subject property was performed for any evidence of past or present environmental or groundwater monitoring wells. Several groundwater monitoring wells were observed on the subject property.
Drains & Dry Wells	Hazardous substances or petroleum products poured or otherwise released into an on-site storm drain is expected to be discharged directly into the subsurface of the subject property unless the drain is confirmed as being attached to a municipal storm water collection system. These discharges, if such discharges have occurred, may pose a significant environmental threat to the quality of the subsurface soils and groundwater on the subject property. No storm drains were observed.
Hazardous Substances & Petroleum Products **(Specifically in connection with subject property's identified uses: Including Storage Tanks & Drums)**	Hazardous substances and petroleum products being used in connection with the subject property's identified uses were investigated to determine if their storage, use, and disposal (waste) has any potential of being intentionally or accidentally discharged into the property's surface or subsurface. No hazardous substances or petroleum products specifically in connection with the subject property's identified use were observed as being stored, used, or generated as waste.

Table 6.2: Exterior Property Reconnaissance	
Property Visit Date: July 24, 2012	
Uses & Condition	**Observations**
Hazardous Substances & Petroleum Products **(Not necessarily in connection with the subject property's identified uses: Including Storage Tanks & Drums)**	Hazardous substances and petroleum products that are not necessarily in connection with the subject property's identified uses, but are still present on the subject property, were also investigated to determine if this storage, use, and disposal (waste) has any potential of being intentionally or accidentally discharged into the property's surfaces or subsurface. No hazardous substances or petroleum products not specifically in connection with the subject property's identified use were observed as being stored, used, or generated as waste.
Odors	The presence of unidentified noxious odors may be an indicator of current or past presence of hazardous substances or petroleum products on the subject property. Therefore, an inspection of the subject property was performed for any unidentified noxious odors. No strong, pungent and/or otherwise unidentified noxious odors were experienced.
Pools of Liquid	The presence of pools of liquid (puddles, standing surface water, sumps, etc.) or sheens on such pools of liquids may be an indicator of present and past spills of hazardous substances or petroleum products on the subject property, especially if these pools of liquids are associated with a waste stream. Therefore an inspection of all pools of liquids on the subject property was performed. No pools of liquid were observed on the exterior of the building.
Changes in Pavement	Changes in pavement may be an indicator of the maintenance or removal of an underground storage tank system or the burying of hazardous substances or petroleum products on the subject property. Therefore, an inspection of the subject property was performed for the presence of any significant or suspect changes in pavement or other ground coverings. Any significant changes identified were investigated to determine its reason or cause. No significant or unexplained changes in pavement were observed.
Stained Soil and/or Pavement	The presence of stained soils or pavement may be an indicator of past spills or leaks of hazardous substances or petroleum products. Any stains observed should be investigated to determine their origin and impact on the environmental quality of the subject property. No significant or unexplained stained soils or pavements were observed.
Pits, Piles, Ponds & Lagoons	If pits, piles, ponds, or lagoons have been used in connection with present or past waste disposal or waste treatment from on- and off-site processes, their presence may have a significant potential of adversely impacting the environmental quality of the subject property. Therefore, all pits, piles, ponds, and lagoons on the subject property were identified and investigated to determine if their present or past presence has had any significant potential impact the environmental quality of the subject property. No unidentified or significant pits, piles, ponds, or lagoons were observed.
Stressed Vegetation	The presence of stressed vegetation may be an indicator of past spills or dumping of hazardous substances or petroleum products. Therefore, any stressed vegetation on the subject property was investigated to determine if the cause is the result of any adverse environmental condition on the subject property. No stressed vegetation was observed.

Table 6.2: Exterior Property Reconnaissance	
Property Visit Date: July 24, 2012	
Uses & Condition	**Observations**
Solid Waste Disposal (Subject Structure & Property)	Solid wastes generated on the subject property should be investigated to ensure that all hazardous and petroleum waste generated is properly stored and disposed of off-site. Manifests should be provided and reviewed for all hazardous, petroleum or regulated waste generated. According to the property representative, all solid waste generated on the subject property is classified as general municipal waste and does not require any waste manifests, and that all waste generated is removed from the subject property by either a private carting company or the municipal sanitation department. No evidence of any significant environmental concerns were noted during the inspection of representative wastes generated on the subject property.
Waste Water Disposal (Subject Structure & Property)	Waste water pathways on the subject property were investigated to determine their potential to adversely impact the environmental quality of the subject property. Based upon the fact that the subject property is connected to the municipal sewer district any discharges into the subject structure's plumbing system is not an REC. Reference section *Drains & Dry Wells* of this table for details pertaining to the storm drains on the subject property.
PCBs & Transformers	Polychlorinated biphenyls (PCBs) are listed as hazardous substances. PCBs are often used in various electrical equipment such as transformers, capacitors, switches and voltage regulators as cooling solvents. They have also been identified as being used in hydraulic systems such as elevators and automotive lifts. These systems and other similar systems on the subject property should be expected to contain PCBs unless specifically noted otherwise. No suspect PCB containing equipment was observed.
Migrating Hazardous Conditions	An inspection of the subject property was performed to identify any potential conditions that may exist contributing to the migrating of hazardous substances or petroleum products onto the subject property from an off-site source. The inspection was limited to surface (non-atmospheric) migrating conditions. No surficial migrating conditions were observed since the subject property does not receive run-off from any of its immediately surrounding sites.
Other	Not Applicable

6.2: Interior Reconnaissance

The inspection of interior portions of the subject property included all areas used by occupants (such as loading docks, offices and restrooms) that were made available to the inspector. These areas and spaces were visually and physically observed. Inspections under floors and above ceilings or behind walls were not performed unless specifically warranted and noted in the report. JCB's inspectors first identified each area and space to be inspected, identified its use (manufacturing, administrative, production, etc...) and then systematically inspected the areas. The areas inspected were photographed where necessary, and significant findings were then reported on customized JCB field forms.

The property representative answered any questions they could regarding the subject property, its uses, conditions, and history. Answers and comments from the property representative have been incorporated throughout this report where appropriate.

6.2.1: Limitations

The following physical obstructions were observed during the structure's inspection.

Table 6.3: Physical Obstructions or Other Limitations of the Interior
• The roof of the structure was not available for inspection.

6.2.2: Summary Findings of the Interior Structures Reconnaissance

The following uses and conditions were visually and physically observed in the subject structures at the time of the property visit. Answers and comments from the property representative have been incorporated where appropriate.

Table 6.4: Interior Reconnaissance	
Property Visit Date : July 24, 2012	
Uses & Condition	**Observations**
General Description/ Current Identified Uses	One (1) single-tenant commercial building approximately 2,014 square feet in size The subject property is currently vacant.
Hazardous Substances & Petroleum Products (Specifically in connection with subject property's identified uses: Including Storage Tanks & Drums)	Hazardous substances and petroleum products being used in connection with the subject property's identified uses were investigated to determine if their storage, use, and disposal (waste) has any potential of being intentionally or accidentally discharged into the property's surface or subsurface. No significant hazardous substances and or petroleum products, specifically in connection with the subject property's identified use were observed as being stored, used, or generated as waste.
Hazardous Substances & Petroleum Products (Not necessarily in connection with the subject property's identified uses: Including Storage Tanks & Drums)	All hazardous substances and petroleum products located in the subject structures that are not necessarily in connection with the identified uses was also identified and inspected. No significant hazardous substances and or petroleum products not necessarily in connection with the subject property's identified use were observed as being stored, used, or generated as waste.
Odors	The presence of unidentified noxious odors may be an indicator of the current or past presence of hazardous substances or petroleum products in the subject structure. Therefore, an inspection of the subject structures was performed for any unidentified noxious odors on the subject property. No strong, pungent and/or otherwise unidentified noxious odors were experienced.
Heating and Cooling	The fuel sources for heating and cooling systems are often hazardous substances or petroleum products. Their storage should always be investigated to determine if their presence has adversely impacted the environmental quality of the subject property. The subject structure is heated and cooled by natural gas fired forced air systems located on the roof of the structure.
Stains or Corrosion	The presence of stains or corrosion may be an indicator of past spills or leaks of hazardous substances or petroleum products within the subject structure. Any stains observed were investigated to determine their origin and impact on the environmental quality of the subject structure. No significant staining or corrosion was observed.

Table 6.4: Interior Reconnaissance	
Property Visit Date : July 24, 2012	
Uses & Condition	**Observations**
Drains & Sumps	Hazardous substances or petroleum products poured or otherwise released into floor drains, sump, sinks or any other drain systems is discharged directly into the subject property's sewage disposal system. No floor drain was observed.
Pools of Liquid	The presence of pools of liquid (puddles, standing water, sumps, etc.) may be an indicator of present and past spills of hazardous substances or petroleum products in the subject structure. Therefore, an inspection of all pools of liquids on the subject property was performed. No pools of liquid were observed.
PCBs	Polychlorinated biphenyls (PCBs) are listed as hazardous substances. PCBs are often used in various electrical equipment such as transformers, capacitors, switches and voltage regulators as cooling solvents. They have also been identified as being used in hydraulic systems such as elevators and automotive lifts. These systems and other similar systems on the subject property should be expected to contain PCBs unless specifically noted otherwise. Fluorescent lighting was observed on-site. It is possible that some percentage of this lighting contains PCB type ballasts. An inspection of a representative number of the fluorescent lamps was performed and no signs of leaks or any past leaks were observed.
Other	Not Applicable

6.3: Site Plan

A site plan was not made available to JCB for review. JCB has relied upon descriptions provided by the property representative and observations made during the site visit as to the extent and layout of the subject property.

7.0: Non-Scope Additional Issues

Additional issues or conditions beyond the scope of ASTM's E 1527-05 were performed in connection with this Phase I Environmental Site Assessment. The following sections identify the additional issues or concerns.

7.1: Asbestos and Lead Containing Materials

A limited review of the structure's construction materials was performed to identify any suspect asbestos and lead containing materials. Due to the age of the structure, it is possible that asbestos and lead containing materials were utilized during its construction.

7.2: Radon

The United States Environmental Protection Agency (EPA) has defined a radon reading of 4.0 pCi/L as being the action level for indoor concentrations of radon. Based upon nationwide testing the EPA has prepared zone assignments for locations throughout the country. According to the EDR, the subject property is located within Zone 3, an indoor average level of radon < 2 pCi/L. Based upon the above, it can be expected that radon does not pose a significant environmental concern in the area of the subject property and therefore is not considered a recognized environmental condition.

7.3: Wetlands

Wetlands are lands and submerged lands commonly called marshes, swamps, sloughs, bogs and flats that support aquatic or semi-aquatic vegetation. These ecological areas are valuable resources necessary for flood control, surface and groundwater protection, wild life habitat, open space, and water resources. Adjacent areas immediately surrounding wetlands may also share some of these values. Wetlands and other similar valuable lands are protected under the federal wetland acts. Although the presence of wetlands themselves do not pose an environmental threat to the subject property, their presence on or in close proximity to the subject property, may significantly limit the use and any planned construction on the subject property. The subject property is not expected to be affected by any wetlands regulations.

7.4: Historic Fill

Historically, many sites in this geographical region may have used off-site fill during their initial construction. Detailed information pertaining to the origin and nature of this fill is not available. Therefore, it is possible that any historic fill on the subject property, if such fill exists, will contain petroleum and or hazardous substance contamination. The visual inspection, interviews and background research performed could not confirm the presence or absence of any historic fill on the subject property. The only reliable way to determine if any historical fill exists on the subject property would be to perform a detailed subsurface investigation, which is beyond the scope of this assessment. Typically, the presence of historic fill does not result in any significant environmental condition or require any immediate governmental imposed response action unless the material is disturbed or impacted by a site activity. Therefore, it is recommended that prior to any construction or planned disturbance, or if there are any other activities that may result in the disturbance or impact of the subsurface soils of the subject property that testing and laboratory analysis of the subsurface soils be performed to confirm the absence or presence of any historic fill. It should be noted that if the presence of historic fill is confirmed on the subject property it might add a significant increase to any future construction or site improvement costs.

8.0: Scope

8.1: Purpose

The purpose of this Phase I Environmental Site Assessment (ESA) was to identify, to the extent feasibly pursuant to the processes described herein, recognize environmental conditions that is significant adverse environmental concerns, in connection with the subject property. This practice is intended to permit the user to satisfy one of the requirements to qualify for the innocent landowner defense to CERCLA liability: that is, to undertake "all appropriate inquiry into the previous ownership and uses of the property consistent with good commercial or customary practice." This assessment was designed to provide the user with information as outlined in the customs and practices of 40 CFR Part 312, utilizing ASTM E1527-05 standard only as guidelines for investigations. It also is intended to assist the user in developing information about the environmental condition of the subject property. This Phase I ESA is site specific in that it relates only to the environmental assessment of the property address indicated and described herein as provided by the signee in the project proposal, and may be relied upon only by the proposal's signee.

8.2: Limitations and Exceptions of Assessment

This Phase I ESA was not intended to be in strict accordance with ASTM, be all inclusive, identify all potential concerns, or eliminate the possibility that the subject property may have environmental problems. Although J.C. Broderick & Associates, Inc. (JCB) has taken great care to identify such concerns or problems, it is possible that conditions un-permitted, undocumented, not observed, or otherwise concealed on the subject property could exist. Additional information, which was not found or made available to JCB, may result in a modification of the conclusions and recommendations presented.

8.3: Limiting Conditions and Methodology Used

This Phase I: ESA was prepared in a manner consistent with the level of skill ordinarily exhibited by members of the environmental auditing profession in this geographic region. No representations, expressed or implied, and no warranty or guarantee is included or intended in connection with this report. JCB cannot be responsible for any use, or the information contained in this report or for any misrepresentation of the information. The information contained in this report has been obtained from publicly available sources, interviews, and from visual observations of the subject property, that may have been limited by secured areas, overgrown vegetation or other obstructions. Although great care has been taken by JCB in compiling and checking the information contained in this report to ensure that it is current and accurate, JCB disclaims any and all liability for any errors, omissions, or inaccuracies of such information and data, whether attributable to an advertence or otherwise, and for any consequences arising therefrom. It is understood that JCB makes no representations or warranties of any kind, including, but not limited to, the warranties of fitness for a particular purpose of merchantability, nor should any such representation or warranty be implied with the respect to customer, its employees, or agents use thereof. JCB shall not be liable for any special, consequential or exemplary damages resulting in whole or in part from customer use of the data. Liability on the part of JCB is limited to the monetary value paid for this report. This report does not constitute a legal opinion.

9.0 : Phase I: ESA Findings and Conclusions

9.1: Findings

The subject property is located on the south side of East Houston Street, between Crosby Street to the west and Lafayette Street to the east, in the Borough of Manhattan in the City and State of New York. The subject property is commonly known as 21 East Houston Street aka 137 Crosby Street, New York, New York 10012 (see site location map #1).

The subject property is an irregular shaped lot and is approximately 7,669 square feet in size. The subject structure consists of a single story commercial building constructed on a concrete slab and is approximately 2,014 square feet in size.

The subject property is currently an operating gasoline services station utilizing the subject property and structure as a "convenience store", office space, and a gasoline filling station. Based upon the inspection, interviews, and background research performed, significant hazardous substances and or petroleum products were observed as being utilized in connection with the current identified uses of the subject property.

It is expected that the subject property was initially developed prior to 1894 and contained a commercial building. Sometime prior to 1922, as the result of extending Lafayette Street to East Houston Street, a portion of the subject site was developed as a gasoline service station. Sometime prior to 1950, the existing structure was removed and the entire subject site was utilized as a gasoline service station. Based upon the inspection, interviews, and background research performed, hazardous substances and petroleum products were revealed to have been utilized in connection with the past known uses of the subject property.

The assessment performed revealed the following significant findings:

- Although the subject property is listed on several environmental databases, it has been concluded that these were erroneous entries and were to reflect the conditions at the adjoining property to the north, 21 East Houston Street.

- The subject property is listed on the following databases:

  - UST database referenced the site with Facility ID U001833038.
  - NYSDEC PBS database referenced the site with Facility ID 2-191256.
  - HIST UST, NY Spills, NY Hist Spills, and FINDS referenced the subject property with Spill Numbers 94-08102 and 02-30042. The spill numbers were closed on 10/26/05 and 3/20/06 respectively.

- The property adjoining the subject property to the west, located at 295 Lafayette Street, is listed on the following databases:

  - LTANKS and HIST LTANKS databases with Spill Number 9214395 due to a leaking AST which was closed on January 24, 1994
  - AST database with Facility ID 2-402052 due to one (1) 7,500 gallon #6 fuel oil Aboveground Storage Tank (AST)
  - CT Manifest database with Manifest Number ctf1246464

- RCRA-NonGen database with EPA ID NYD0011360494
- FINDS database with Registry ID 110004334051 and 110012241895
- NY Manifest database with EPA ID NYD0011360494 and NYR000100867
- RCRA-Small Quantity Generator database with EPA ID NYR000100867

None of the other immediately adjoining sites to the subject property appeared on any of the environmental databases searched.

- Several sites within the approximate minimum search distance of the subject property did appear on a number of the Federal and State databases searched. Detailed information regarding these sites can be seen in the EDR report located in the appendices.

- The subject property is serviced with potable water from a municipal source. Therefore, any adverse impact to the groundwater under the subject property is not expected to have an impact on the potable water supply.

- Due to the age of the structure, it is expected that asbestos and lead containing materials were utilized during its construction. There was no suspect material observed in the building.

  However, it is generally recommended that prior to any construction or planned disturbance, or if there are any other changes in conditions that result in the damage or deterioration of any suspect building materials, that testing and laboratory analysis of such materials be performed.

- The background research performed suggested that several structures existed on the subject property in the past. These structures are expected to have been demolished when the current improvements were made. Due to the past demolition of these structures, a potential does exist for materials from such as having been used as fill on the subject property. These past structures may have utilized fuel oil storage tanks, asbestos containing building materials, lead based paint and/or various other hazardous materials.

  The only reliable way to determine if these past structures and their demolition have adversely impacted the environmental quality of the subject property would be to perform a detailed subsurface investigation. However, based upon the research and visual inspection performed to date, no evidence of any remaining hazardous materials from the previously existing structures were observed on the subject property.

- Based upon site inspection, interviews and background research performed, significant hazardous substances and or petroleum products was in the past and is currently in use on the subject property.

  The lack of information pertaining to the use of hazardous materials on the adjoining property is a Recognized Environmental Condition (REC).

- Based upon background research, the property immediately adjoining the subject property to the north, located at 298 Lafayette Street, in the past was listed as an auto repair facility, and therefore possibly utilized hazardous materials. No documentation pertaining to the handling of any hazardous materials utilized during site operations was available at the time of this report.

The lack of information pertaining to the use of hazardous materials on the adjoining property is a Recognized Environmental Condition (REC).

- A Phase I Environmental Assessment Site Representative Questionnaire was submitted for completion by the property representative or another individual who may have intimate knowledge of the past uses of the subject property. This questionnaire was not returned to JCB for review.

  Information obtained from this questionnaire may provide details pertaining to the past uses of the subject property that were not obtained during the site inspection and back ground research. That is, responses to the questionnaire may change conclusions and recommendations made within this report.

  The incomplete Phase I Site Environmental Assessment Site Representative Questionnaire is a Recognized Environmental Condition (REC).

9.2: Conclusions

We have performed the Phase I Environmental Site Assessment in conformance with the scope and limitations of ASTM Practice E 1527 and the Phase I ESA requirements of CEQR in accordance with the 2012 version of the CEQR Technical Manual for the subject property. Any exceptions to, or deletions from, this practice are described in Section 2.5 of this report.

- It is the opinion and recommendation of this environmental professional that based on publicly available data sources, interviews, and from visual observations contamination may exist or is known to exist. More work is required to determine nature and extent of the contamination so that the potential for significant adverse impacts can be fully disclosed and mitigation developed, as appropriate. A Phase II ESA should be performed to determine the nature and extent of contamination, if any, on the environmental quality of the subject property.

Our opinion that the above referenced significant findings that are not considered REC's is based upon the limited information obtained by JCB during the performance of this Phase I ESA and specifically reportedly herein. It should be noted that conditions may exist on the subject property that were not detected or confirmed during the performance of this Phase I ESA due to site limitations, or were outside the scope of work, or inaccuracies/insufficient information provided or obtained by JCB, and or any other reason. The only reliable way to ensure that the above referenced significant findings have not had a significant adverse impact on the environmental quality of the subject property, or are not an REC, would be to perform additional investigation, which should include on-site sampling and monitoring. These services are outside the scope of the Phase I ESA services; however, JCB can prepare a proposal if requested.

10.0: Certification

We have the specific qualifications, based on education, training, and experience to assess a property of the nature, history, and setting of the subject property. We have developed and performed the all appropriate inquiries in conformance with the standards and practices set forth in 40 CFR Part 312 as well as City Environmental Quality Review (CEQR) chapter 12 Section 320, January 2012.

_____

Jeffrey Nannini
Environmental Scientist

I declare that, to the best of my professional knowledge and belief, I meet the definition of an Environmental Professional as defined in §312.10 of 40 CFR 312.

_____

Steven Muller, CEC
Environmental Professional
EAA Certification No.: 81228
J.C. Broderick & Associates, Inc.

10.0: Certification

We have the specific qualifications, based on education, training, and experience to assess a property of the nature, history, and setting of the subject property. We have developed and performed the all appropriate inquiries in conformance with the standards and practices set forth in 40 CFR Part 312 as well as City Environmental Quality Review (CEQR) chapter 12 Section 320, January 2012.

Jeffrey Nannini
Environmental Scientist

I declare that, to the best of my professional knowledge and belief, I meet the definition of an Environmental Professional as defined in §312.10 of 40 CFR 312.

Steven Muller, CEC
Environmental Professional
EAA Certification No.: 81228
J.C. Broderick & Associates, Inc.



FIGURE 1:
SITE LOCATION MAP

J.C. Broderick & Associates, Inc.
Environmental Consulting & Testing
1775 Expressway Drive, North
Hauppauge, New York 11788
631.584.5492 fax 631.584.3395

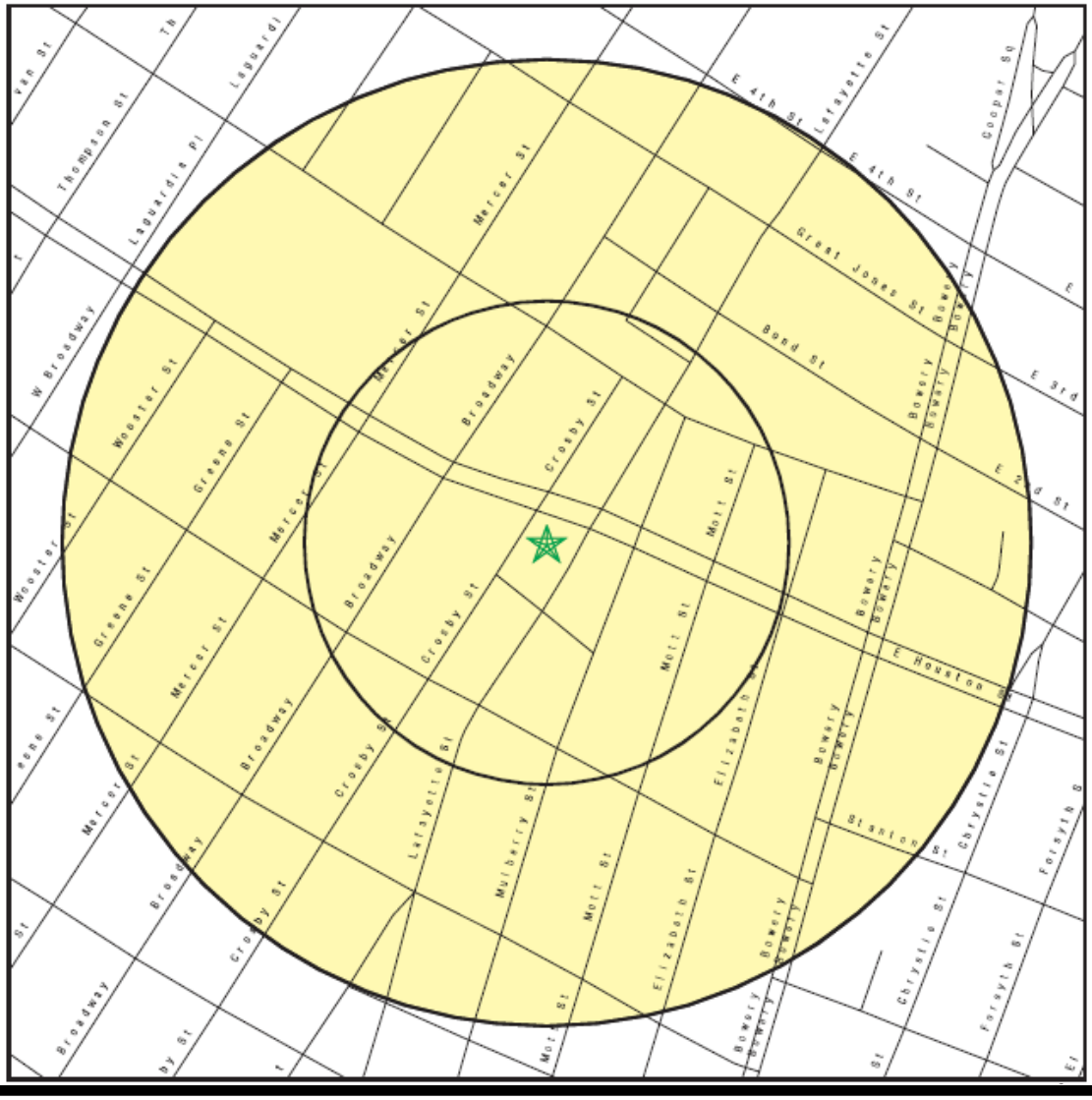

Site Location Map

Phase I Environmental Site Assessment

Subject Property
21 East Houston Street
New York, NY 10012

FIGURE 1

JCB#: 12-24017



APPENDIX A:
SUBJECT PROPERTY PHOTOGRAPHS

J.C. Broderick & Associates, Inc.

Environmental Consulting & Testing

1775 Expressway Drive, North

Hauppauge, New York 11788

631.584.5492 fax 631.584.3395

Subject Structure
Facing West



Field Photograph Log

Phase I Environmental Site Assessment

Subject Property
21 East Houston Street
New York, NY 10012

Photo No. 01

JCB#: 12-24017

Subject and Adjoining Property
Looking West



Field Photograph Log

Phase I Environmental Site Assessment

Subject Property
21 East Houston Street
New York, NY 10012

Photo No. 02 **JCB#: 12-24017**



APPENDIX B:
INTERVIEWS AND FREEDOM OF INFORMATION LAW REQUESTS

J.C. Broderick & Associates, Inc.

Environmental Consulting & Testing

1775 Expressway Drive, North
Hauppauge, New York 11780
631.584.5492 fax 631.584.3395

J.C. Broderick & Associates
Environmental Consulting & Testing
Tel: 631.584.5492 Fax: 631.584.3395

1775 Expressway Drive North
Hauppauge, New York 11788

Phase I Environmental Site Assessment (ESA) Property Representative Questionnaire

To be completed by the property representative with the most actual knowledge of the subject property; current owner, property manager, head of maintenance, and facilities director are examples of acceptable representatives.

Section No 1: Property Representative Information	
Property Representative Name	
Title and Affiliation with Property	
Representative Contact Information	Address: Phone Number: Fax Number:
Section No 2: Subject Property Description	
Subject Property Current Legal Owner	
President or Other Owner Contact's Name	
Subject Property Name and Full Legal Address (*zip code included) County:	
A.K.A.s for Addresses	
Tax Map Numbers:	Section: Block: Lot:
Property Size	
Building Footprint	
Sewer Connection Provider	
Water Service Provider	
Natural Gas Provider	
Electric Provider	
Fuel Oil Provider (location and size of tanks, if any)	
Were any Phase I or Phase II ESAs or any other Environmental or Government Reports, or Testing Prepared for the Subject Property?	
Has there been any asbestos or lead abatement or surveys on the subject property?	Attach ACP5 if applicable

Are any substances on the property registered with the government, required use by permit, waste manifests or utilize Material Safety Data Sheets (MSDS)?	If yes, please name the substance and quantity and attach a copy of the registration/permit/manifest/MSDS with the return of this questionnaire.
Is there an architectural survey, fire escape map, or site plan available for the property ?	If yes, please attach a copy with the return of this questionnaire.
Current Tenant(s): (Business Names) Attach Accurate Rent Role If Necessary	
Current Tenant Use(s): Be as specific as possible.	
Past Tenants and Uses (any person/business who occupied the property prior to the current tenants as far back as you can provide)	
Section No3: Environmental Concerns For this section, "Substances" includes any hazardous substance, petroleum product, toxic pollutant, or controlled substance. Most common examples of "substances" include, but are not limited to; fuel oil, gasolene, motor oils, detergents, X-ray fixers and developers, hydraulic fluids, paints and paint thinners (> 5 gallons).	
Are any of the above mentioned substances currently stored, used, or generated as waste on the subject property?	If yes, name the substances, quantities, and locations.
Were any of the above mentioned substances stored, used, or generated as waste in the past on the subject property?	If yes, name the substances, quantities, and locations.
Have any of the above mentioned substances been spilled or released in any way on the subject property, recently or in the past?	If yes, name the substance and indicate where the spill occurred.
Does the subject property contain underground (UST) or aboveground (AST) storage tanks (in use, abandoned, or removed) for any of the above mentioned substances?	If yes, are there any documents supporting the current condition of those tanks.

In order to qualify for one of the Landowner Liability Protections (LLPs) offered by the Small Business Liability Relief and Brownfields Revitalization Act of 2001, the user must provide the following information (if available) to the environmental professional (JCB). Failure to provide this information could result in a determination that "All Appropriate Inquiry" is not complete.

	Yes	No
Are you aware of any environmental cleanup liens against the subject property that are filed or recorded under federal, tribal, state, or local law?		
Are you aware of any Activity and Use Limitations (AULs), such as engineering controls, land use restrictions, or institutional controls that are in place at the site and/or have been filed or recorded in a registry under federal, tribal, state, or local law?		
As the user of this ESA do you have any specialized knowledge (otherwise unknown accept for use on this property) of or experience related to the subject property or nearby (adjoining) sites?		
Does the purchase price for the subject property reasonably reflect the fair market value of the property?		
If you conclude that there is a difference, have you considered wether the lower purchase price is because contamination is known or believed to be present at the property?		

Property Representative Certification: The signee represents that to the best of the their knowledge the above statements and facts were answered truthfully and fully and with no omission or suppression of known knowledge. The preparer of this questionnaire believes they are the property representative with the most actual knowledge and highest ability to answer all questions fully to an acceptable level. In the case the property representative is aware of another individual that may have a more accurate answer, an attempt was made to contact that individual for the required information.

Name _____

Title _____

Signature _____

Date _____

Telephone Interviews With Municipal and Public Utility Representatives

Potable Water Supplier Agency Name: New York City DEP

Representative Name: Ms. Barner

Is the Subject Property Connected to the Municipal Potable Water Supply? ☑ YES ☐ NO

Does the Potable Water Supply Meet Federal and State Standards for Drinking Water? ☑ YES ☐ NO

Additional Information: Cannot release connection dates.

Municipal Sewer District: Agency Name: New York City DEP

Representative Name: Ms. Barner

Is the Subject Property Connected to the Municipal Sewer District? ☑ YES ☐ NO

Additional Information: Cannot release connection dates.

Electric Provider: Agency Name: Con Edison

Representative Name: Ms. Viscaino

Is the Subject Property Connected to Electric Utility Service? ☑ YES ☐ NO

Additional Information: Cannot release connection dates

Natural Gas Provider: Agency Name: Con Edison

Representative Name: Ms. Viscaino

Is the Subject Property Connected to Natural Gas Service? ☑ YES ☐ NO

Additional Information: Cannot release connection dates

JCB Representative: K. Spina **Signature:** K. Spina **Date:** 7-26-12

JCB Project # 12-23680 **Property Address:** 300 Lafayette Street
New York, New York

12-25680

FIRE DEPARTMENT – CITY OF NEW YORK

Public Records Unit / Tanks Section

9 MetroTech Center
Brooklyn, New York 11201-3857
(718) 999-2441 or 2442

Fuel Tank Special Report Request Form

SECTION A **CUSTOMER INFORMATION**

Please print the required information below.

J.C. Broderick & Sons.
Name

1775 Expressway Drive North
Address

Hauppauge NY. 11788
State Zip Code

631-584-5292
Telephone Number

OFFICE USE ONLY

Cashier / Search No.

PRU Staff
Accepted By/Initials:

Searched By:

Total Amount:

Note: Please make sure you complete this form and attach all required documents. Enclose a check or money order made payable to the **NYC Fire Department and a stamped self-addressed envelope (with postage).** Mail checks or money orders directly to the address and unit listed above. **DO NOT MAIL CASH.**

SECTION B **FUEL TANK REPORT - FEE $10.00 / PER REPORT**

300 Lafayette Street
House Number Street Name

Manhattan
Borough

- [x] THE TOTAL AMOUNT AND SIZE OF EXISTING FUEL OIL / HEATING TANKS
- [x] THE TOTAL AMOUNT AND SIZE OF REMOVED OR SEALED FUEL OIL / HEATING TANKS
- [x] THE TOTAL AMOUNT AND SIZE OF EXISTING BURIED MOTOR VEHICLE TANKS
- [x] THE TOTAL AMOUNT AND SIZE OF REMOVED OR SEALED BURIED MOTOR VEHICLE TANKS
- [ ] MOST RECENT TANK / PIPING TEST RESULTS
- [x] HISTORY OF BURIED TANKS LEAKS

Note: Requests will be responded to within 10 business days.

PR3 (July-08)

IN-23680

NEW YORK CITY DEPARTMENT OF ENVIRONMENTAL PROTECTION

Application for Records, Article 6 – New York State Public Officers Law, Freedom of Information Law

Complete Part I of this form. Please refer to instruction sheet for assistance in completing this form. If responsive records are located, you will be notified and informed of the required payment. Advance payment is required in check or money order payable to the City of New York before documents will be released. Either send the completed application to the Records Access Officer at NYC DEP, 59-17 Junction Blvd., 19th Fl., Flushing, NY 11373, or fax to (718) 595-6543. **DO NOT FAX AND MAIL.**

PART I. APPLICATION – Check type of record(s) requested:

- ☐ Bid/ Procurement (ACCO)
- ☑ Asbestos (BEC)
- ☑ Hazardous materials emergency response (BEC)
- ☑ Right To Know (BEC)
- ☑ Air permits/complaints/ inspections (BEC)
- ☑ Noise complaints/ inspections (BEC)
- ☑ Environmental Review/SEQRA (BEPA)
- ☑ Industrial Pretreatment/ sewer discharge violations (BWT)
- ☑ Water main/line repair/construction (BWSO)
- ☑ Sewer main/line repair/construction (BWSO)
- ☑ Water Quality (BWS/WQ)
- ☐ Watershed/ reservoir operations (BWS)
- ☐ Watershed area incident reports (DEP PD)
- ☐ Water bill accounts/ metering (BCS)
- ☐ Personnel records (HRM)
- ☐ Wastewater Treatment Plant operations (BWT)
- ☐ _____

I hereby apply to inspect or X receive copies of the following records (use additional sheets as needed and attach): 300 Lafayette Street, New York, New York

Location: BLOCK - 510 Lot - 39

Time frame/date of records: _____

Name: K. Spina Phone: 631-584-5492 E-Mail: _____

Firm: C.C. Broderick & Associates, Inc.

Address: 1775 Expressway Dr. North City Hauppauge State NY Zip 11788 Code _____

Signature: K. Spina Date: 7-23-12

PART II. DISPOSITION OF REQUEST (*TO BE COMPLETED BY THE DEPARTMENT*)

☐ APPROVED ☐ APPROVED IN PART - - To arrange for access to the records, please contact:

_____ (Department Representative) _____ (Bureau) _____ (Phone No.)

Number of Pages: _____ x$.25 per page = Cost: _____

☐ DENIED ☐ DENIED IN PART - - for reason(s) checked: References are to Sec. 87 of the Public Officers Law.

- ☐ Exempt: State/Fed. Statute (2(a))
- ☐ Invasion of personal privacy (2(b))
- ☐ Competitive position injury (2(d))
- ☐ Exempt: Law Enforcement (2(e))
- ☐ Inter/Intra-agency material (2(g))
- ☐ (Other) _____

Brief Description of records not subject to disclosure _____

A denial, in whole or in part, may be appealed within 30 days by writing to the NYCDEP FOIL Appeals Officer, 59-17 Junction Blvd., 19th Fl., Flushing, NY 11373

J.C. Broderick & Associates, Inc.
Environmental Consulting & Testing

1775 Expressway Drive North
Suite 1
Hauppauge, NY 11788
631 584 5492
Fax: 631.584.3395
www.jcbroderick.com

July 23, 2012

FOIL Officer
New York State Department of
Environmental Conservation, Region 2
47-40 21st Street
Long Island City, New York 11101

JCB#: 11-23680

To Whom It May Concern:

J.C. Broderick & Associates, Inc., is conducting a Phase I Environmental Site Assessment at the following location:

Address:	300 Lafayette Street New York, New York
Tax Map Numbers:	Block: 510 Lot(s): 39

Please consider this a Freedom of Information Act request for any information you may have pertaining to the release of petroleum products and/or hazardous materials, or any other environmental concerns on record (e.g., known or suspected hazardous waste landfills) on record for this location.

Your assistance is appreciated. Please feel free to contact me at (631)584-5492 with any questions, or you can fax information to (631) 584-3395.

Sincerely,
Kera Spina
Kera Spina
J.C. BRODERICK & ASSOCIATES, INC.

J.C. Broderick & Associates, Inc.
Environmental Consulting & Testing

1775 Expressway Drive North
Suite 1
Hauppauge, NY 11788
631.584.5492
Fax: 631.584.3395
www.jcbroderick.com

July 23, 2012

Robert Orlin
Deputy Commissioner - BLA
Legal Affair Bureau
New York City Department of Sanitation
125 Worth Street, Suite 710
New York, New York 10013

JCB#: 11-23680

Dear Mr. Orlin:

J.C. Broderick & Associates, Inc., is conducting a Phase I Environmental Site Assessment at the following location:

Address:	300 Lafayette Street New York, New York
Tax Map Numbers:	Block: 510 Lot(s): 39

Please consider this a Freedom of Information Act request for any information you may have pertaining to violations assessed against this location.

Your assistance is appreciated. Please feel free to contact me at (631)584-5492 with any questions.

Sincerely,
Kera Spina
Kera Spina
J.C. BRODERICK & ASSOCIATES, INC.

cc: - The City of New York Environmental Control Board
66 John Street
10th Floor
New York, New York 10038

J.C. Broderick & Associates, Inc.
Environmental Consulting & Testing

1775 Expressway Drive North
Suite 1
Hauppauge, NY 11788
631.584.5492
Fax: 631.584.3395
www.jcbroderick.com

July 23, 2012

Patricia Caruso
F.O.I.L. Officer
New York City Department of Health
2 Lafayette Street
11th Floor, CN 57
New York, New York 10007

JCB#: 11-23680

Dear Ms. Caruso:

We are writing pursuant to the New York Freedom Law to request access to certain information available from your agency. We would like to receive information regarding the known or potential environmental and public health hazards regarding the site in question.

We are requesting ANY and ALL information regarding the property located at

Address:	300 Lafayette Street New York, New York
Tax Map Numbers:	Block: 510 Lot(s): 39

Specifically, we would like to obtain information regarding hazardous material, spills, inspections/violations, tank/storage information, and any other recognized environmental conditions from the following divisions:

* Bureau of Environmental Investigations
* Radiation
* Public Health Engineering

We would appreciate a speedy reply to this request as it is of utmost importance to our study. Thank you for your assistance, we await your reply.

Sincerely,
Kera Spina
Kera Spina
J.C. BRODERICK & ASSOCIATES, INC.



APPENDIX C:
HISTORICAL REFERENCES

J.C. Broderick & Associates, Inc.
Environmental Consulting & Testing
1775 Expressway Drive, North
Hauppauge, New York 11788
631.584.5492 fax 631.584.3395

21 E. Houston BP
137 Crosby Street
Manhattan, NY 10012

Inquiry Number: 3356374.5
July 02, 2012

The EDR Aerial Photo Decade Package

EDR® Environmental Data Resources Inc

440 Wheelers Farms Road
Milford, CT 06461
800.352.0050
www.edrnet.com

EDR Aerial Photo Decade Package

Environmental Data Resources, Inc. (EDR) Aerial Photo Decade Package is a screening tool designed to assist environmental professionals in evaluating potential liability on a target property resulting from past activities. EDR's professional researchers provide digitally reproduced historical aerial photographs, and when available, provide one photo per decade.

When delivered electronically by EDR, the aerial photo images included with this report are for ONE TIME USE ONLY. Further reproduction of these aerial photo images is prohibited without permission from EDR. For more information contact your EDR Account Executive.

Thank you for your business.
Please contact EDR at 1-800-352-0050
with any questions or comments.

Disclaimer - Copyright and Trademark Notice

This Report contains certain information obtained from a variety of public and other sources reasonably available to Environmental Data Resources, Inc. It cannot be concluded from this Report that coverage information for the target and surrounding properties does not exist from other sources. **NO WARRANTY EXPRESSED OR IMPLIED, IS MADE WHATSOEVER IN CONNECTION WITH THIS REPORT. ENVIRONMENTAL DATA RESOURCES, INC. SPECIFICALLY DISCLAIMS THE MAKING OF ANY SUCH WARRANTIES, INCLUDING WITHOUT LIMITATION, MERCHANTABILITY OR FITNESS FOR A PARTICULAR USE OR PURPOSE. ALL RISK IS ASSUMED BY THE USER. IN NO EVENT SHALL ENVIRONMENTAL DATA RESOURCES, INC. BE LIABLE TO ANYONE, WHETHER ARISING OUT OF ERRORS OR OMISSIONS, NEGLIGENCE, ACCIDENT OR ANY OTHER CAUSE, FOR ANY LOSS OF DAMAGE, INCLUDING, WITHOUT LIMITATION, SPECIAL, INCIDENTAL, CONSEQUENTIAL, OR EXEMPLARY DAMAGES. ANY LIABILITY ON THE PART OF ENVIRONMENTAL DATA RESOURCES, INC. IS STRICTLY LIMITED TO A REFUND OF THE AMOUNT PAID FOR THIS REPORT.** Purchaser accepts this Report AS IS. Any analyses, estimates, ratings, environmental risk levels or risk codes provided in this Report are provided for illustrative purposes only, and are not intended to provide, nor should they be interpreted as providing any facts regarding, or prediction or forecast of, any environmental risk for any property. Only a Phase I Environmental Site Assessment performed by an environmental professional can provide information regarding the environmental risk for any property. Additionally, the information provided in this Report is not to be construed as legal advice.

Copyright 2012 by Environmental Data Resources, Inc. All rights reserved. Reproduction in any media or format, in whole or in part, of any report or map of Environmental Data Resources, Inc., or its affiliates, is prohibited without prior written permission.

EDR and its logos (including Sanborn and Sanborn Map) are trademarks of Environmental Data Resources, Inc. or its affiliates. All other trademarks used herein are the property of their respective owners.

Date EDR Searched Historical Sources:

Aerial Photography July 02, 2012

Target Property:

137 Crosby Street

Manhattan, NY 10012

Year	***Scale***	***Details***	***Source***
1924	Aerial Photograph. Scale: 1"=500'	Panel #: 40073-F8, Brooklyn, NY;/Flight Date: July 01, 1924	EDR
1943	Aerial Photograph. Scale: 1"=500'	Panel #: 40073-F8, Brooklyn, NY;/Flight Date: December 21, 1943	EDR
1954	Aerial Photograph. Scale: 1"=250'	Panel #: 40073-F8, Brooklyn, NY;/Flight Date: February 27, 1954	EDR
1966	Aerial Photograph. Scale: 1"=500'	Panel #: 40073-F8, Brooklyn, NY;/Flight Date: February 23, 1966	EDR
1975	Aerial Photograph. Scale: 1"=500'	Panel #: 40073-F8, Brooklyn, NY;/Flight Date: April 01, 1975	EDR
1984	Aerial Photograph. Scale: 1"=500'	Panel #: 40073-F8, Brooklyn, NY;/Flight Date: April 27, 1984	EDR
1994	Aerial Photograph. Scale: 1"=750'	Panel #: 40073-F8, Brooklyn, NY;/Flight Date: April 04, 1994	EDR
1997,1994,1995	Aerial Photograph. Scale: 1"=500'	Panel #: 40073-F8, Brooklyn, NY;/Composite DOQQ - acquisition dates: April 10, 1997,April 04, 1994,March 13, 1995	EDR
2006	Aerial Photograph. Scale: 1"=500'	Panel #: 40073-F8, Brooklyn, NY;/Flight Year: 2006	EDR



INQUIRY #: 3356374.5

YEAR: 1924

= 500'

N

EDR Environmental Data Resources Inc


INQUIRY #: 3356374.5
YEAR: 1943
= 500'
N


INQUIRY #: 3356374.5
YEAR: 1954
= 250'
N


INQUIRY #: 3356374.5
YEAR: 1966
= 500'
N

INQUIRY #: 3356374.5

YEAR: 1975

= 500'

N




10-415
INQUIRY #: 3356374.5
YEAR: 1984
= 500'
N


INQUIRY #: 3356374.5
YEAR: 1994
= 750'
N


INQUIRY #: 3356374.5
YEAR: 1997,1994,1995
(DOQQ)
= 500'
N
EDR Environmental Data Resources Inc


INQUIRY #: 3356374.5
YEAR: 2006
= 500'
N

21 E. Houston BP
137 Crosby Street
Manhattan, NY 10012

Inquiry Number: 3356374.3
July 02, 2012

Certified Sanborn® Map Report

EDR® Environmental Data Resources Inc

440 Wheelers Farms Road
Milford, CT 06461
800.352.0050
www.edrnet.com

Certified Sanborn® Map Report

7/02/12

Site Name:
21 E. Houston BP
137 Crosby Street
Manhattan, NY 10012

EDR Inquiry # 3356374.3

Client Name:
Advanced Site Restoration LLC
62 William Street
New York, NY 10005

Contact: Seth Friedland

EDR® Environmental Data Resources Inc

The complete Sanborn Library collection has been searched by EDR, and fire insurance maps covering the target property location provided by Advanced Site Restoration LLC were identified for the years listed below. The certified Sanborn Library search results in this report can be authenticated by visiting www.edrnet.com/sanborn and entering the certification number. Only Environmental Data Resources Inc. (EDR) is authorized to grant rights for commercial reproduction of maps by Sanborn Library LLC, the copyright holder for the collection.

Certified Sanborn Results:

Site Name: 21 E. Houston BP
Address: 137 Crosby Street
City, State, Zip: Manhattan, NY 10012
Cross Street:
P.O. # MP 62912
Project: LargaVista E. Houston
Certification # D488-4B29-BA50

Maps Provided:

2005	1995	1988	1978	1950	1895
2004	1994	1987	1977	1922	1894
2003	1993	1985	1976	1921	
2002	1992	1983	1975	1913	
2001	1991	1980	1969	1905	
1996	1990	1979	1968	1904	

Sanborn® Library search results
Certification # D488-4B29-BA50

The Sanborn Library includes more than 1.2 million Sanborn fire insurance maps, which track historical property usage in approximately 12,000 American cities and towns. Collections searched:

- ☑ Library of Congress
- ☑ University Publications of America
- ☑ EDR Private Collection

The Sanborn Library LLC Since 1866™

Limited Permission To Make Copies

Advanced Site Restoration LLC (the client) is permitted to make up to THREE photocopies of this Sanborn Map transmittal and each fire insurance map accompanying this report solely for the limited use of its customer. No one other than the client is authorized to make copies. Upon request made directly to an EDR Account Executive, the client may be permitted to make a limited number of additional photocopies. This permission is conditioned upon compliance by the client, its customer and their agents with EDR's copyright policy; a copy of which is available upon request.

Disclaimer - Copyright and Trademark notice

This Report contains certain information obtained from a variety of public and other sources reasonably available to Environmental Data Resources, Inc. It cannot be concluded from this Report that coverage information for the target and surrounding properties does not exist from other sources. NO WARRANTY EXPRESSED OR IMPLIED, IS MADE WHATSOEVER IN CONNECTION WITH THIS REPORT. ENVIRONMENTAL DATA RESOURCES, INC. SPECIFICALLY DISCLAIMS THE MAKING OF ANY SUCH WARRANTIES, INCLUDING WITHOUT LIMITATION, MERCHANTABILITY OR FITNESS FOR A PARTICULAR USE OR PURPOSE. ALL RISK IS ASSUMED BY THE USER. IN NO EVENT SHALL ENVIRONMENTAL DATA RESOURCES, INC. BE LIABLE TO ANYONE, WHETHER ARISING OUT OF ERRORS OR OMISSIONS, NEGLIGENCE, ACCIDENT OR ANY OTHER CAUSE, FOR ANY LOSS OF DAMAGE, INCLUDING, WITHOUT LIMITATION, SPECIAL, INCIDENTAL CONSEQUENTIAL, OR EXEMPLARY DAMAGES. ANY LIABILITY ON THE PART OF ENVIRONMENTAL DATA RESOURCES, INC. IS STRICTLY LIMITED TO A REFUND OF THE AMOUNT PAID FOR THIS REPORT. Purchaser accepts this Report "AS IS". Any analyses, estimates, ratings, environmental risk levels or risk codes provided in this Report are provided for illustrative purposes only, and are not intended to provide, nor should they be interpreted as providing any facts regarding, or prediction or forecast of, any environmental risk for any property. Only a Phase I Environmental Site Assessment performed by an environmental professional can provide information regarding the environmental risk for any property. Additionally, the information provided in this Report is not to be construed as legal advice.

Copyright 2012 by Environmental Data Resources, Inc. All rights reserved. Reproduction in any media or format, in whole or in part, of any report or map of Environmental Data Resources, Inc., or its affiliates, is prohibited without prior written permission.

EDR and its logos (including Sanborn and Sanborn Map) are trademarks of Environmental Data Resources, Inc. or its affiliates. All other trademarks used herein are the property of their respective owners.

Sanborn Sheet Thumbnails

This Certified Sanborn Map Report is based upon the following Sanborn Fire Insurance map sheets.

2005 Source Sheets



Volume 1N, Sheet 72



Volume 1N, Sheet 75



Volume 1N, Sheet 76



Volume 3, Sheet 9



Volume 3, Sheet 10

2004 Source Sheets



Volume 1N, Sheet 72



Volume 1N, Sheet 75



Volume 1N, Sheet 76



Volume 3, Sheet 9



Volume 3, Sheet 10

2003 Source Sheets

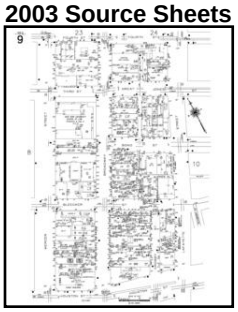

Volume 3, Sheet 9



Volume 3, Sheet 10



Volume 1N, Sheet 72



Volume 1N, Sheet 75



Volume 1N, Sheet 76

2002 Source Sheets



Volume 3, Sheet 9



Volume 3, Sheet 10



Volume 1N, Sheet 72



Volume 1N, Sheet 75



Volume 1N, Sheet 76

2001 Source Sheets



Volume 3, Sheet 9



Volume 3, Sheet 10



Volume 1N, Sheet 72



Volume 1N, Sheet 75



Volume 1N, Sheet 76

1996 Source Sheets



Volume 1N, Sheet 75



Volume 1N, Sheet 76



Volume 1N, Sheet 72

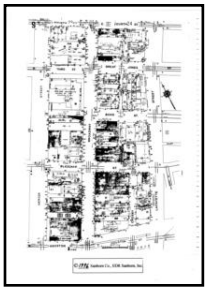

Volume 3, Sheet 9



Volume 3, Sheet 10

1995 Source Sheets



Volume 1N, Sheet 72



Volume 1N, Sheet 75



Volume 1N, Sheet 76



Volume 3, Sheet 9



Volume 3, Sheet 10

1994 Source Sheets



Volume 1N, Sheet 72



Volume 1N, Sheet 75



Volume 1N, Sheet 76



Volume 3, Sheet 9



Volume 3, Sheet 10

1993 Source Sheets



Volume 1N, Sheet 72



Volume 1N, Sheet 75



Volume 1N, Sheet 76



Volume 3, Sheet 9



Volume 3, Sheet 10

1992 Source Sheets



Volume 1N, Sheet 72



Volume 1N, Sheet 75



Volume 1N, Sheet 76



Volume 3, Sheet 9



Volume 3, Sheet 10

1991 Source Sheets



Volume 3, Sheet 9



Volume 3, Sheet 10

1990 Source Sheets



Volume 1N, Sheet 72



Volume 1N, Sheet 75



Volume 1N, Sheet 76

1988 Source Sheets



Volume 1N, Sheet 72



Volume 1N, Sheet 75



Volume 1N, Sheet 76



Volume 3, Sheet 9



Volume 3, Sheet 10

1987 Source Sheets



Volume 3, Sheet 9



Volume 3, Sheet 10



Volume 1N, Sheet 72



Volume 1N, Sheet 75



Volume 1N, Sheet 76

1985 Source Sheets



Volume 3, Sheet 9



Volume 3, Sheet 10



Volume 1N, Sheet 72

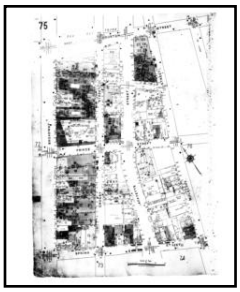

Volume 1N, Sheet 75



Volume 1N, Sheet 76

1983 Source Sheets



Volume 3, Sheet 9



Volume 3, Sheet 10



Volume 1N, Sheet 72



Volume 1N, Sheet 75



Volume 1N, Sheet 76

1980 Source Sheets



Volume 1N, Sheet 72



Volume 1N, Sheet 75



Volume 1N, Sheet 76



Volume 3, Sheet 9



Volume 3, Sheet 10

1979 Source Sheets



Volume 1N, Sheet 72

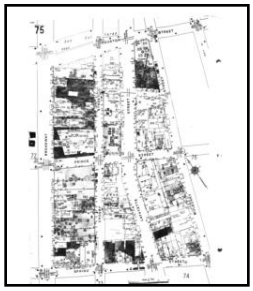

Volume 1N, Sheet 75



Volume 1N, Sheet 76



Volume 3, Sheet 9



Volume 3, Sheet 10

1978 Source Sheets



Volume 1N, Sheet 72



Volume 1N, Sheet 75



Volume 1N, Sheet 76

1977 Source Sheets



Volume 1N, Sheet 72



Volume 1N, Sheet 75



Volume 1N, Sheet 76

1976 Source Sheets



Volume 1N, Sheet 72

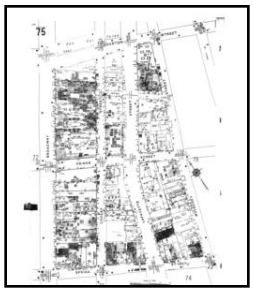

Volume 1N, Sheet 75

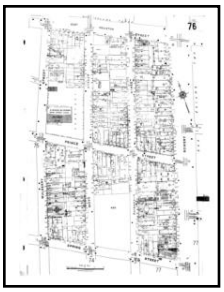

Volume 1N, Sheet 76

1975 Source Sheets



Volume 3, Sheet 9



Volume 3, Sheet 10

1969 Source Sheets

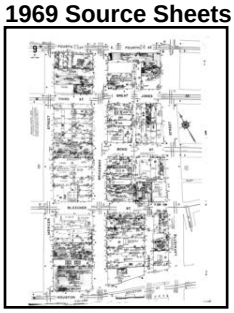

Volume 3, Sheet 9



Volume 3, Sheet 10

1968 Source Sheets



Volume 1N, Sheet 72

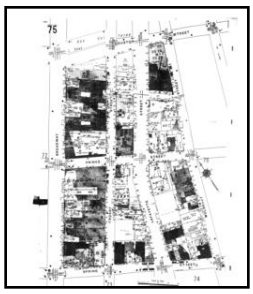

Volume 1N, Sheet 75



Volume 1N, Sheet 76

1950 Source Sheets

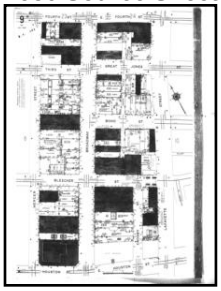

Volume 3, Sheet 9



Volume 3, Sheet 10



Volume 1N, Sheet 72



Volume 1N, Sheet 75



Volume 1N, Sheet 76

1922 Source Sheets



Volume 1N, Sheet 75

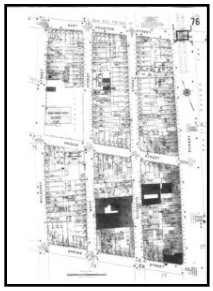

Volume 1N, Sheet 76



Volume 1N, Sheet 72

1921 Source Sheets



Volume 3, Sheet 9

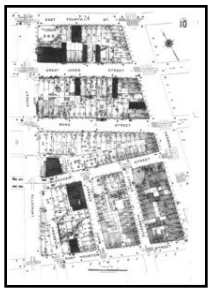

Volume 3, Sheet 10

1913 Source Sheets



Volume Atlas Maps, Sheet 04

1905 Source Sheets



Volume 1N, Sheet 72



Volume 1N, Sheet 75



Volume 1N, Sheet 76

1904 Source Sheets



Volume 3, Sheet 9



Volume 3, Sheet 10

1895 Source Sheets



Volume 3, Sheet 29



Volume 3, Sheet 49

1894 Source Sheets



Volume 1N, Sheet 22



Volume 1N, Sheet 24

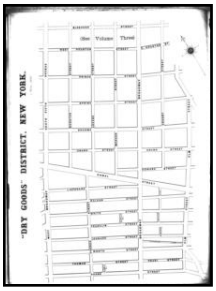

Volume 1N, Sheet xxxx

2005 Certified Sanborn Map



The certified Sanborn Library search results in this report can be authenticated by visiting www.edrnet.com/sanborn and entering the certification number. Only Environmental Data Resources Inc. (EDR) is authorized to grant rights for commercial reproduction of maps by The Sanborn Library LLC, the copyright holder for the collection.

Certification # D488-4B29-BA50

Site Name:	21 E. Houston BP
Address:	137 Crosby Street
City, ST, ZIP:	Manhattan NY 10012
Client:	Advanced Site Restoration LLC
EDR Inquiry:	3356374.3
Order Date:	7/2/2012 12:30:01 PM
Certification #	D488-4B29-BA50
Copyright:	2005

This Certified Sanborn Map combines the following sheets.
Outlined areas indicate map sheets within the collection.



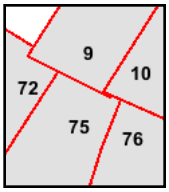

Volume 1N, Sheet 72
Volume 1N, Sheet 75
Volume 1N, Sheet 76
Volume 3, Sheet 9
Volume 3, Sheet 10

0 Feet 150 300 600

N

2004 Certified Sanborn Map



The certified Sanborn Library search results in this report can be authenticated by visiting www.edrnet.com/sanborn and entering the certification number. Only Environmental Data Resources Inc. (EDR) is authorized to grant rights for commercial reproduction of maps by The Sanborn Library LLC, the copyright holder for the collection.

Certification # D488-4B29-BA50

Site Name:	21 E. Houston BP
Address:	137 Crosby Street
City, ST, ZIP:	Manhattan NY 10012
Client:	Advanced Site Restoration LLC
EDR Inquiry:	3356374.3
Order Date:	7/2/2012 12:30:01 PM
Certification #	D488-4B29-BA50
Copyright:	2004

This Certified Sanborn Map combines the following sheets.
Outlined areas indicate map sheets within the collection.



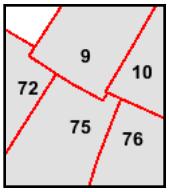

Volume 1N, Sheet 72
Volume 1N, Sheet 75
Volume 1N, Sheet 76
Volume 3, Sheet 9
Volume 3, Sheet 10

0 Feet 150 300 600

N

2003 Certified Sanborn Map



The certified Sanborn Library search results in this report can be authenticated by visiting www.ednet.com/sanborn and entering the certification number. Only Environmental Data Resources Inc. (EDR) is authorized to grant rights for commercial reproduction of maps by The Sanborn Library LLC, the copyright holder for the collection.

Certification # D488-4B29-BA50

Site Name:	21 E. Houston BP
Address:	137 Crosby Street
City, ST, ZIP:	Manhattan NY 10012
Client:	Advanced Site Restoration LLC
EDR Inquiry:	3356374.3
Order Date:	7/2/2012 12:30:01 PM
Certification #	D488-4B29-BA50
Copyright:	2003

This Certified Sanborn Map combines the following sheets.
Outlined areas indicate map sheets within the collection.

0 Feet 150 300 600



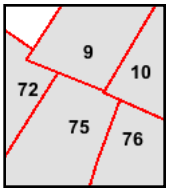

Volume 3, Sheet 9
Volume 3, Sheet 10
Volume 1N, Sheet 72
Volume 1N, Sheet 75
Volume 1N, Sheet 76

N

2002 Certified Sanborn Map



The certified Sanborn Library search results in this report can be authenticated by visiting www.edrnet.com/sanborn and entering the certification number. Only Environmental Data Resources Inc. (EDR) is authorized to grant rights for commercial reproduction of maps by The Sanborn Library LLC, the copyright holder for the collection.

Certification # D488-4B29-BA50

Site Name:	21 E. Houston BP
Address:	137 Crosby Street
City, ST, ZIP:	Manhattan NY 10012
Client:	Advanced Site Restoration LLC
EDR Inquiry:	3356374.3
Order Date:	7/2/2012 12:30:01 PM
Certification #	D488-4B29-BA50
Copyright:	2002

This Certified Sanborn Map combines the following sheets.
Outlined areas indicate map sheets within the collection.



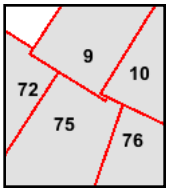

Volume 3, Sheet 9
Volume 3, Sheet 10
Volume 1N, Sheet 72
Volume 1N, Sheet 75
Volume 1N, Sheet 76

0 Feet 150 300 600

N

2001 Certified Sanborn Map



The certified Sanborn Library search results in this report can be authenticated by visiting www.ednet.com/sanborn and entering the certification number. Only Environmental Data Resources Inc. (EDR) is authorized to grant rights for commercial reproduction of maps by The Sanborn Library LLC, the copyright holder for the collection.

Certification # D488-4B29-BA50

Site Name:	21 E. Houston BP
Address:	137 Crosby Street
City, ST, ZIP:	Manhattan NY 10012
Client:	Advanced Site Restoration LLC
EDR Inquiry:	3356374.3
Order Date:	7/2/2012 12:30:01 PM
Certification #	D488-4B29-BA50
Copyright:	2001

This Certified Sanborn Map combines the following sheets.
Outlined areas indicate map sheets within the collection.



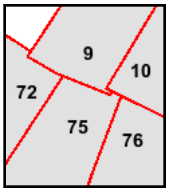

Volume 3, Sheet 9
Volume 3, Sheet 10
Volume 1N, Sheet 72
Volume 1N, Sheet 75
Volume 1N, Sheet 76

0 Feet 150 300 600

N

1996 Certified Sanborn Map

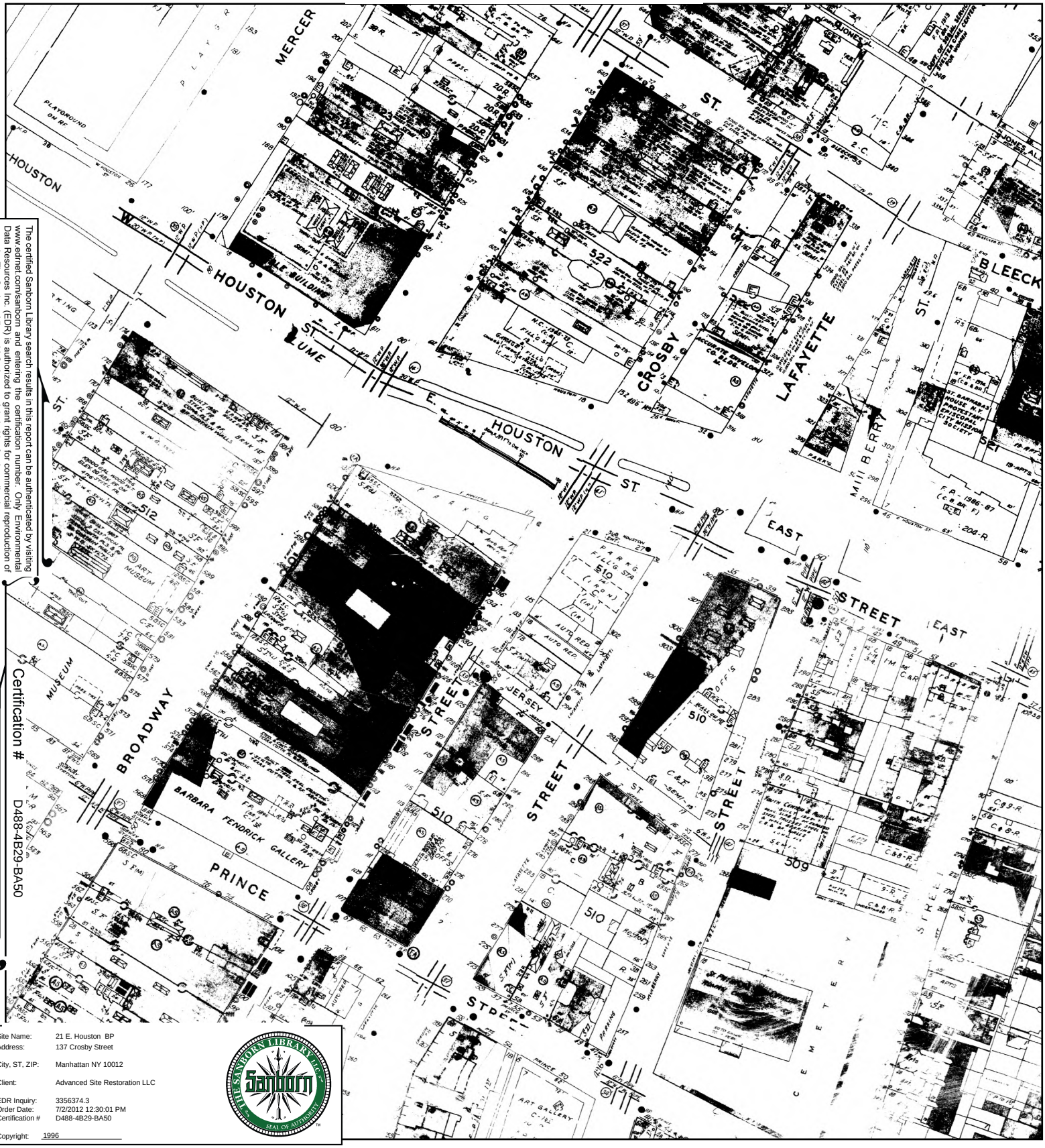

The certified Sanborn Library search results in this report can be authenticated by visiting www.edrnet.com/sanborn and entering the certification number. Only Environmental Data Resources Inc. (EDR) is authorized to grant rights for commercial reproduction of maps by The Sanborn Library LLC, the copyright holder for the collection.

Certification # D488-4B29-BA50

Site Name: 21 E. Houston BP
Address: 137 Crosby Street
City, ST, ZIP: Manhattan NY 10012
Client: Advanced Site Restoration LLC
EDR Inquiry: 3356374.3
Order Date: 7/2/2012 12:30:01 PM
Certification # D488-4B29-BA50
Copyright: 1996

This Certified Sanborn Map combines the following sheets.
Outlined areas indicate map sheets within the collection.



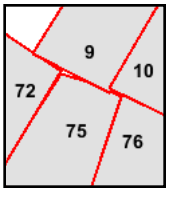

Volume 1N, Sheet 75
Volume 1N, Sheet 76
Volume 1N, Sheet 72
Volume 3, Sheet 9
Volume 3, Sheet 10

0 Feet 150 300 600

N

1995 Certified Sanborn Map



The certified Sanborn Library search results in this report can be authenticated by visiting www.ednet.com/sanborn and entering the certification number. Only Environmental Data Resources Inc. (EDR) is authorized to grant rights for commercial reproduction of maps by The Sanborn Library LLC, the copyright holder for the collection.

Certification # D488-4B29-BA50

Site Name: 21 E. Houston BP
Address: 137 Crosby Street
City, ST, ZIP: Manhattan NY 10012
Client: Advanced Site Restoration LLC
EDR Inquiry: 3356374.3
Order Date: 7/2/2012 12:30:01 PM
Certification # D488-4B29-BA50
Copyright: 1995

This Certified Sanborn Map combines the following sheets.
Outlined areas indicate map sheets within the collection.



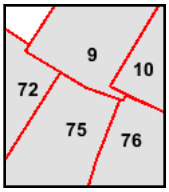

Volume 1N, Sheet 72
Volume 1N, Sheet 75
Volume 1N, Sheet 76
Volume 3, Sheet 9
Volume 3, Sheet 10

0 Feet 150 300 600

N

1994 Certified Sanborn Map



The certified Sanborn Library search results in this report can be authenticated by visiting www.edrnet.com/sanborn and entering the certification number. Only Environmental Data Resources Inc. (EDR) is authorized to grant rights for commercial reproduction of maps by The Sanborn Library LLC, the copyright holder for the collection.

Certification # D488-4B29-BA50

Site Name:	21 E. Houston BP
Address:	137 Crosby Street
City, ST, ZIP:	Manhattan NY 10012
Client:	Advanced Site Restoration LLC
EDR Inquiry:	3356374.3
Order Date:	7/2/2012 12:30:01 PM
Certification #	D488-4B29-BA50
Copyright:	1994

This Certified Sanborn Map combines the following sheets.
Outlined areas indicate map sheets within the collection.



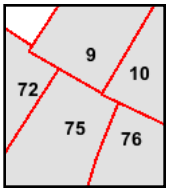

Volume 1N, Sheet 72
Volume 1N, Sheet 75
Volume 1N, Sheet 76
Volume 3, Sheet 9
Volume 3, Sheet 10

0 Feet 150 300 600

N

1993 Certified Sanborn Map



The certified Sanborn Library search results in this report can be authenticated by visiting www.edrnet.com/sanborn and entering the certification number. Only Environmental Data Resources Inc. (EDR) is authorized to grant rights for commercial reproduction of maps by The Sanborn Library LLC, the copyright holder for the collection.

Certification # D488-4B29-BA50

Site Name:	21 E. Houston BP
Address:	137 Crosby Street
City, ST, ZIP:	Manhattan NY 10012
Client:	Advanced Site Restoration LLC
EDR Inquiry:	3356374.3
Order Date:	7/2/2012 12:30:01 PM
Certification #	D488-4B29-BA50
Copyright:	1993

This Certified Sanborn Map combines the following sheets.
Outlined areas indicate map sheets within the collection.



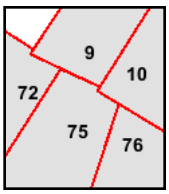

Volume 1N, Sheet 72
Volume 1N, Sheet 75
Volume 1N, Sheet 76
Volume 3, Sheet 9
Volume 3, Sheet 10

0 Feet 150 300 600

N

1992 Certified Sanborn Map

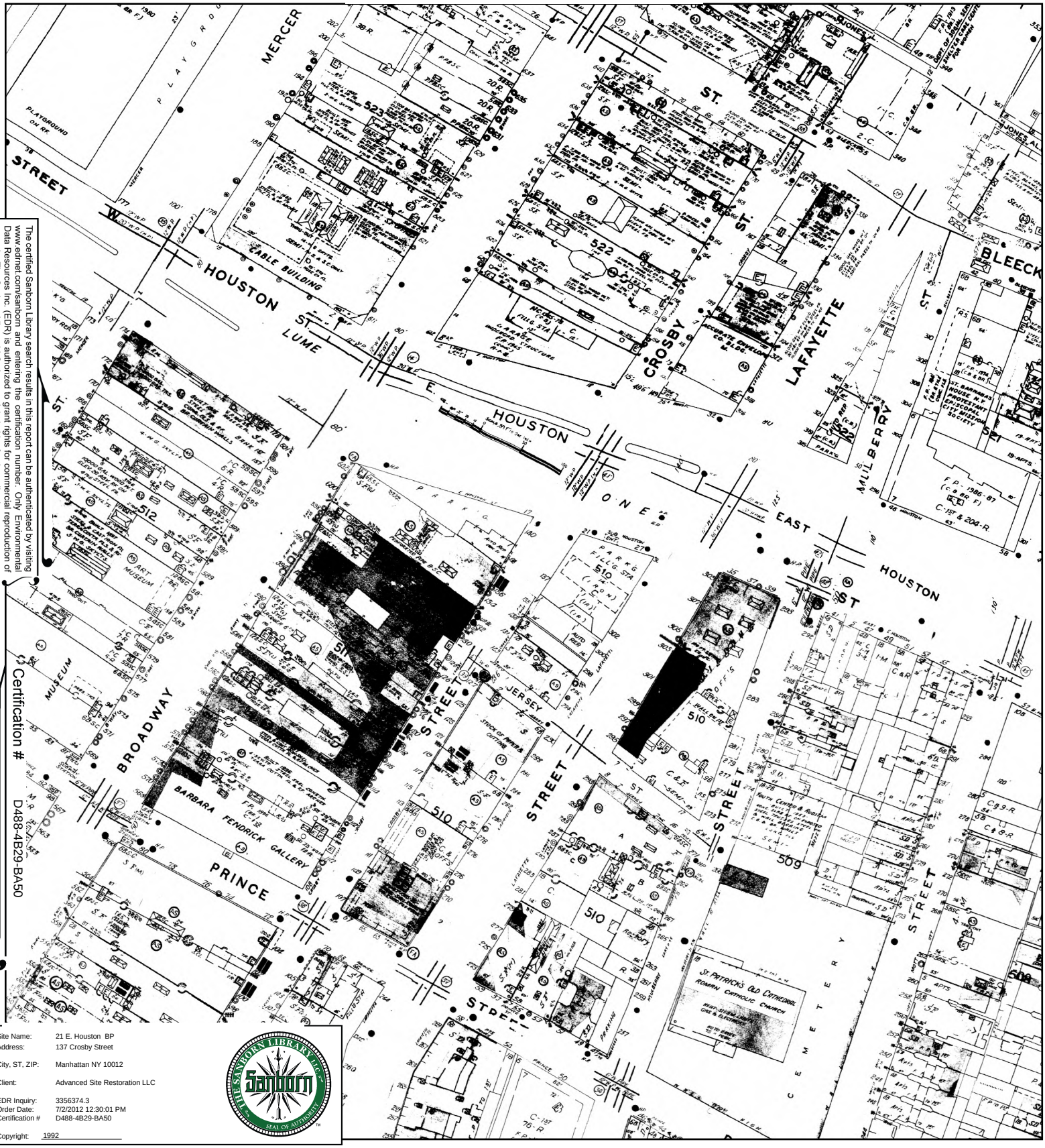

The certified Sanborn Library search results in this report can be authenticated by visiting www.edrnet.com/sanborn and entering the certification number. Only Environmental Data Resources Inc. (EDR) is authorized to grant rights for commercial reproduction of maps by The Sanborn Library LLC, the copyright holder for the collection.

Certification # D488-4B29-BA50

Site Name: 21 E. Houston BP
Address: 137 Crosby Street
City, ST, ZIP: Manhattan NY 10012
Client: Advanced Site Restoration LLC
EDR Inquiry: 3356374.3
Order Date: 7/2/2012 12:30:01 PM
Certification # D488-4B29-BA50
Copyright: 1992

This Certified Sanborn Map combines the following sheets.
Outlined areas indicate map sheets within the collection.



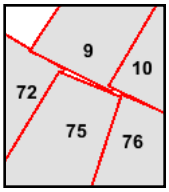

Volume 1N, Sheet 72
Volume 1N, Sheet 75
Volume 1N, Sheet 76
Volume 3, Sheet 9
Volume 3, Sheet 10

0 Feet 150 300 600

N

1991 Certified Sanborn Map



The certified Sanborn Library search results in this report can be authenticated by visiting www.edrnet.com/sanborn and entering the certification number. Only Environmental Data Resources Inc. (EDR) is authorized to grant rights for commercial reproduction of maps by The Sanborn Library LLC, the copyright holder for the collection.

Certification # D488-4B29-BA50

Site Name: 21 E. Houston BP
Address: 137 Crosby Street
City, ST, ZIP: Manhattan NY 10012
Client: Advanced Site Restoration LLC
EDR Inquiry: 3356374.3
Order Date: 7/2/2012 12:30:01 PM
Certification # D488-4B29-BA50
Copyright: 1991

This Certified Sanborn Map combines the following sheets.
Outlined areas indicate map sheets within the collection.



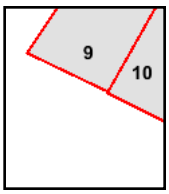

Volume 3, Sheet 9
Volume 3, Sheet 10

0 Feet 150 300 600

N

1990 Certified Sanborn Map



The certified Sanborn Library search results in this report can be authenticated by visiting www.edrnet.com/sanborn and entering the certification number. Only Environmental Data Resources Inc. (EDR) is authorized to grant rights for commercial reproduction of maps by The Sanborn Library LLC, the copyright holder for the collection.

Certification # D488-4B29-BA50

Site Name:	21 E. Houston BP
Address:	137 Crosby Street
City, ST, ZIP:	Manhattan NY 10012
Client:	Advanced Site Restoration LLC
EDR Inquiry:	3356374.3
Order Date:	7/2/2012 12:30:01 PM
Certification #	D488-4B29-BA50
Copyright:	1990

This Certified Sanborn Map combines the following sheets. Outlined areas indicate map sheets within the collection.

0 Feet 150 300 600



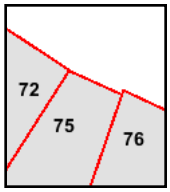

Volume 1N, Sheet 72
Volume 1N, Sheet 75
Volume 1N, Sheet 76

N

1988 Certified Sanborn Map



The certified Sanborn Library search results in this report can be authenticated by visiting www.edrnet.com/sanborn and entering the certification number. Only Environmental Data Resources Inc. (EDR) is authorized to grant rights for commercial reproduction of maps by The Sanborn Library LLC, the copyright holder for the collection.

Certification # D488-4B29-BA50

Site Name: 21 E. Houston BP
Address: 137 Crosby Street
City, ST, ZIP: Manhattan NY 10012
Client: Advanced Site Restoration LLC
EDR Inquiry: 3356374.3
Order Date: 7/2/2012 12:30:01 PM
Certification # D488-4B29-BA50
Copyright: 1988

This Certified Sanborn Map combines the following sheets.
Outlined areas indicate map sheets within the collection.



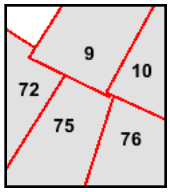

Volume 1N, Sheet 72
Volume 1N, Sheet 75
Volume 1N, Sheet 76
Volume 3, Sheet 9
Volume 3, Sheet 10

0 Feet 150 300 600

N

1987 Certified Sanborn Map



The certified Sanborn Library search results in this report can be authenticated by visiting www.edrnet.com/sanborn and entering the certification number. Only Environmental Data Resources Inc. (EDR) is authorized to grant rights for commercial reproduction of maps by The Sanborn Library LLC, the copyright holder for the collection.

Certification # D488-4B29-BA50

Site Name:	21 E. Houston BP
Address:	137 Crosby Street
City, ST, ZIP:	Manhattan NY 10012
Client:	Advanced Site Restoration LLC
EDR Inquiry:	3356374.3
Order Date:	7/2/2012 12:30:01 PM
Certification #	D488-4B29-BA50
Copyright:	1987

This Certified Sanborn Map combines the following sheets.
Outlined areas indicate map sheets within the collection.



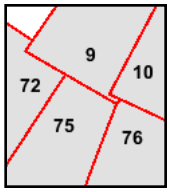

Volume 3, Sheet 9
Volume 3, Sheet 10
Volume 1N, Sheet 72
Volume 1N, Sheet 75
Volume 1N, Sheet 76

0 Feet 150 300 600

N

1985 Certified Sanborn Map



The certified Sanborn Library search results in this report can be authenticated by visiting www.edrnet.com/sanborn and entering the certification number. Only Environmental Data Resources Inc. (EDR) is authorized to grant rights for commercial reproduction of maps by The Sanborn Library LLC, the copyright holder for the collection.

Certification # D488-4B29-BA50

Site Name:	21 E. Houston BP
Address:	137 Crosby Street
City, ST, ZIP:	Manhattan NY 10012
Client:	Advanced Site Restoration LLC
EDR Inquiry:	3356374.3
Order Date:	7/2/2012 12:30:01 PM
Certification #	D488-4B29-BA50
Copyright:	1985

This Certified Sanborn Map combines the following sheets.
Outlined areas indicate map sheets within the collection.



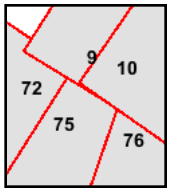

Volume 3, Sheet 9
Volume 3, Sheet 10
Volume 1N, Sheet 72
Volume 1N, Sheet 75
Volume 1N, Sheet 76

0 Feet 150 300 600

N

1983 Certified Sanborn Map



The certified Sanborn Library search results in this report can be authenticated by visiting www.edrnet.com/sanborn and entering the certification number. Only Environmental Data Resources Inc. (EDR) is authorized to grant rights for commercial reproduction of maps by The Sanborn Library LLC, the copyright holder for the collection.

Certification # D488-4B29-BA50

Site Name: 21 E. Houston BP
Address: 137 Crosby Street
City, ST, ZIP: Manhattan NY 10012
Client: Advanced Site Restoration LLC
EDR Inquiry: 3356374.3
Order Date: 7/2/2012 12:30:01 PM
Certification # D488-4B29-BA50
Copyright: 1983

This Certified Sanborn Map combines the following sheets.
Outlined areas indicate map sheets within the collection.



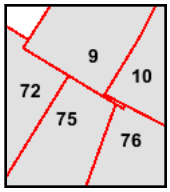

Volume 3, Sheet 9
Volume 3, Sheet 10
Volume 1N, Sheet 72
Volume 1N, Sheet 75
Volume 1N, Sheet 76

0 Feet 150 300 600

N

1980 Certified Sanborn Map



The certified Sanborn Library search results in this report can be authenticated by visiting www.ednet.com/sanborn and entering the certification number. Only Environmental Data Resources Inc. (EDR) is authorized to grant rights for commercial reproduction of maps by The Sanborn Library LLC, the copyright holder for the collection.

Certification # D488-4B29-BA50

Site Name:	21 E. Houston BP
Address:	137 Crosby Street
City, ST, ZIP:	Manhattan NY 10012
Client:	Advanced Site Restoration LLC
EDR Inquiry:	3356374.3
Order Date:	7/2/2012 12:30:01 PM
Certification #	D488-4B29-BA50
Copyright:	1980

This Certified Sanborn Map combines the following sheets.
Outlined areas indicate map sheets within the collection.

0 Feet 150 300 600



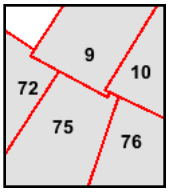

Volume 1N, Sheet 72
Volume 1N, Sheet 75
Volume 1N, Sheet 76
Volume 3, Sheet 9
Volume 3, Sheet 10

N

1979 Certified Sanborn Map



The certified Sanborn Library search results in this report can be authenticated by visiting www.edrnet.com/sanborn and entering the certification number. Only Environmental Data Resources Inc. (EDR) is authorized to grant rights for commercial reproduction of maps by The Sanborn Library LLC, the copyright holder for the collection.

Certification # D488-4B29-BA50

Site Name:	21 E. Houston BP
Address:	137 Crosby Street
City, ST, ZIP:	Manhattan NY 10012
Client:	Advanced Site Restoration LLC
EDR Inquiry:	3356374.3
Order Date:	7/2/2012 12:30:01 PM
Certification #	D488-4B29-BA50
Copyright:	1979

This Certified Sanborn Map combines the following sheets.
Outlined areas indicate map sheets within the collection.



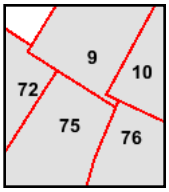

Volume 1N, Sheet 72
Volume 1N, Sheet 75
Volume 1N, Sheet 76
Volume 3, Sheet 9
Volume 3, Sheet 10

0 Feet 150 300 600

N

1978 Certified Sanborn Map



The certified Sanborn Library search results in this report can be authenticated by visiting www.ednet.com/sanborn and entering the certification number. Only Environmental Data Resources Inc. (EDR) is authorized to grant rights for commercial reproduction of maps by The Sanborn Library LLC, the copyright holder for the collection.

Certification # D488-4B29-BA50

Site Name: 21 E. Houston BP
Address: 137 Crosby Street
City, ST, ZIP: Manhattan NY 10012
Client: Advanced Site Restoration LLC
EDR Inquiry: 3356374.3
Order Date: 7/2/2012 12:30:01 PM
Certification # D488-4B29-BA50
Copyright: 1978

This Certified Sanborn Map combines the following sheets.
Outlined areas indicate map sheets within the collection.



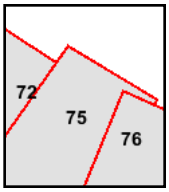

Volume 1N, Sheet 72
Volume 1N, Sheet 75
Volume 1N, Sheet 76

0 Feet 150 300 600

N

1977 Certified Sanborn Map



The certified Sanborn Library search results in this report can be authenticated by visiting www.ednet.com/sanborn and entering the certification number. Only Environmental Data Resources Inc. (EDR) is authorized to grant rights for commercial reproduction of maps by The Sanborn Library LLC, the copyright holder for the collection.

Certification # D488-4B29-BA50

Site Name: 21 E. Houston BP
Address: 137 Crosby Street
City, ST, ZIP: Manhattan NY 10012
Client: Advanced Site Restoration LLC
EDR Inquiry: 3356374.3
Order Date: 7/2/2012 12:30:01 PM
Certification # D488-4B29-BA50
Copyright: 1977

This Certified Sanborn Map combines the following sheets.
Outlined areas indicate map sheets within the collection.



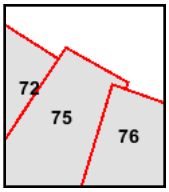

Volume 1N, Sheet 72
Volume 1N, Sheet 75
Volume 1N, Sheet 76

0 Feet 150 300 600

N

1976 Certified Sanborn Map



The certified Sanborn Library search results in this report can be authenticated by visiting www.edrnet.com/sanborn and entering the certification number. Only Environmental Data Resources Inc. (EDR) is authorized to grant rights for commercial reproduction of maps by The Sanborn Library LLC, the copyright holder for the collection.

Certification # D488-4B29-BA50

Site Name:	21 E. Houston BP
Address:	137 Crosby Street
City, ST, ZIP:	Manhattan NY 10012
Client:	Advanced Site Restoration LLC
EDR Inquiry:	3356374.3
Order Date:	7/2/2012 12:30:01 PM
Certification #	D488-4B29-BA50
Copyright:	1976

This Certified Sanborn Map combines the following sheets.
Outlined areas indicate map sheets within the collection.



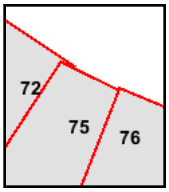

Volume 1N, Sheet 72
Volume 1N, Sheet 75
Volume 1N, Sheet 76

0 Feet 150 300 600

N

1975 Certified Sanborn Map



The certified Sanborn Library search results in this report can be authenticated by visiting www.edrnet.com/sanborn and entering the certification number. Only Environmental Data Resources Inc. (EDR) is authorized to grant rights for commercial reproduction of maps by The Sanborn Library LLC, the copyright holder for the collection.

Certification # D488-4B29-BA50

Site Name: 21 E. Houston BP
Address: 137 Crosby Street
City, ST, ZIP: Manhattan NY 10012
Client: Advanced Site Restoration LLC
EDR Inquiry: 3356374.3
Order Date: 7/2/2012 12:30:01 PM
Certification # D488-4B29-BA50
Copyright: 1975

This Certified Sanborn Map combines the following sheets.
Outlined areas indicate map sheets within the collection.

0 Feet 150 300 600



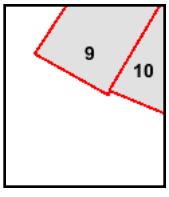

Volume 3, Sheet 9
Volume 3, Sheet 10

N

1969 Certified Sanborn Map



The certified Sanborn Library search results in this report can be authenticated by visiting www.edrnet.com/sanborn and entering the certification number. Only Environmental Data Resources Inc. (EDR) is authorized to grant rights for commercial reproduction of maps by The Sanborn Library LLC, the copyright holder for the collection.

Certification # D488-4B29-BA50

Site Name: 21 E. Houston BP
Address: 137 Crosby Street
City, ST, ZIP: Manhattan NY 10012
Client: Advanced Site Restoration LLC
EDR Inquiry: 3356374.3
Order Date: 7/2/2012 12:30:01 PM
Certification # D488-4B29-BA50
Copyright: 1969

This Certified Sanborn Map combines the following sheets.
Outlined areas indicate map sheets within the collection.



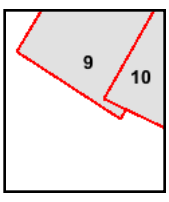

Volume 3, Sheet 9
Volume 3, Sheet 10

0 Feet 150 300 600

N

1968 Certified Sanborn Map



The certified Sanborn Library search results in this report can be authenticated by visiting www.edrnet.com/sanborn and entering the certification number. Only Environmental Data Resources Inc. (EDR) is authorized to grant rights for commercial reproduction of maps by The Sanborn Library LLC, the copyright holder for the collection.

Certification # D488-4B29-BA50

Site Name:	21 E. Houston BP
Address:	137 Crosby Street
City, ST, ZIP:	Manhattan NY 10012
Client:	Advanced Site Restoration LLC
EDR Inquiry:	3356374.3
Order Date:	7/2/2012 12:30:01 PM
Certification #	D488-4B29-BA50
Copyright:	1968

This Certified Sanborn Map combines the following sheets.
Outlined areas indicate map sheets within the collection.



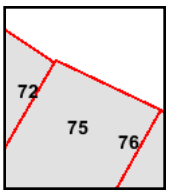

Volume 1N, Sheet 72
Volume 1N, Sheet 75
Volume 1N, Sheet 76

0 Feet 150 300 600

N

1950 Certified Sanborn Map

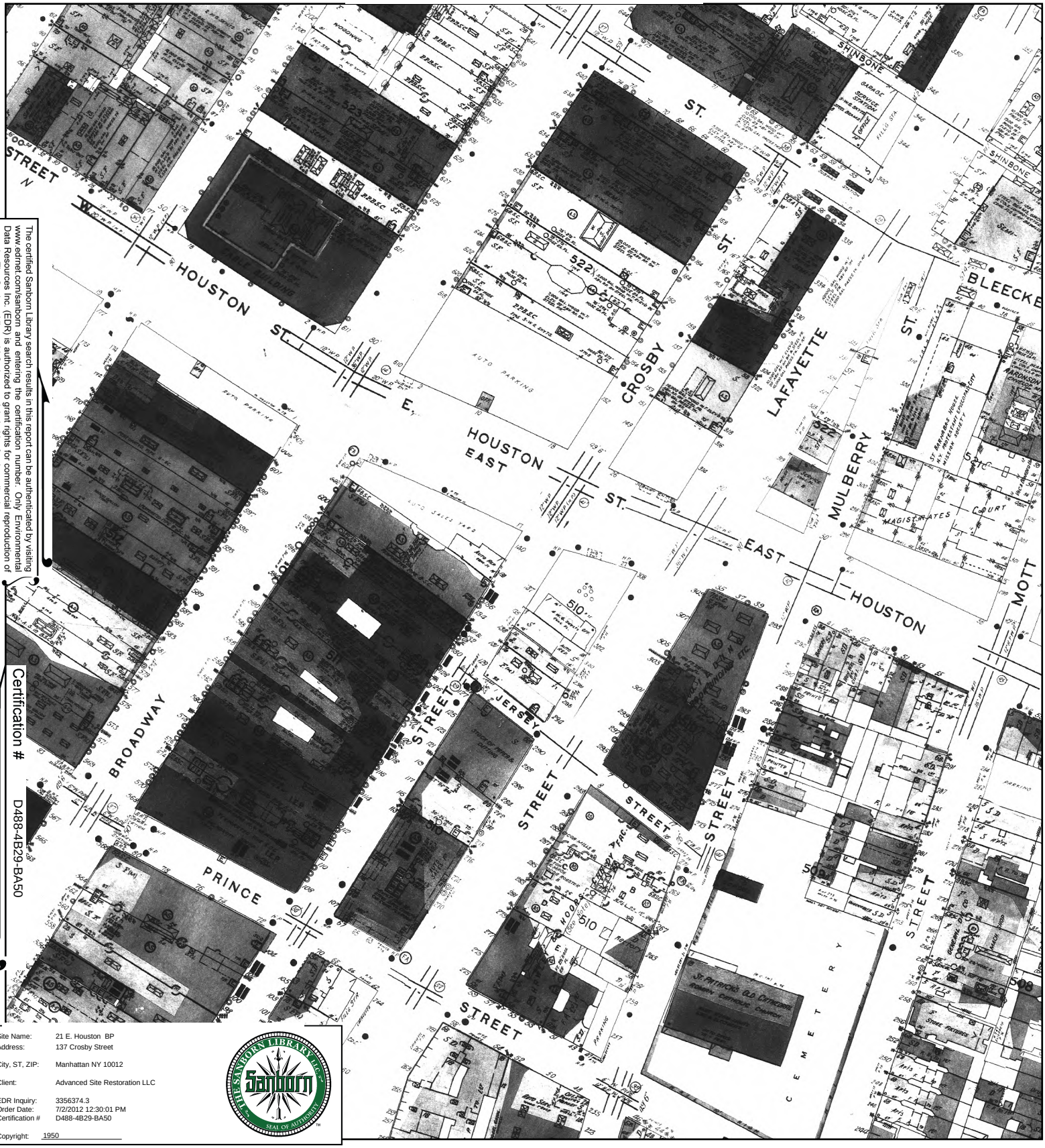

The certified Sanborn Library search results in this report can be authenticated by visiting www.edrnet.com/sanborn and entering the certification number. Only Environmental Data Resources Inc. (EDR) is authorized to grant rights for commercial reproduction of maps by The Sanborn Library LLC, the copyright holder for the collection.

Certification # D488-4B29-BA50

Site Name:	21 E. Houston BP
Address:	137 Crosby Street
City, ST, ZIP:	Manhattan NY 10012
Client:	Advanced Site Restoration LLC
EDR Inquiry:	3356374.3
Order Date:	7/2/2012 12:30:01 PM
Certification #	D488-4B29-BA50
Copyright:	1950

This Certified Sanborn Map combines the following sheets.
Outlined areas indicate map sheets within the collection.



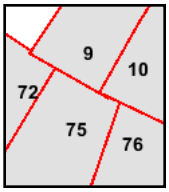

Volume 3, Sheet 9
Volume 3, Sheet 10
Volume 1N, Sheet 72
Volume 1N, Sheet 75
Volume 1N, Sheet 76

0 Feet 150 300 600

N

1922 Certified Sanborn Map



The certified Sanborn Library search results in this report can be authenticated by visiting www.ednet.com/sanborn and entering the certification number. Only Environmental Data Resources Inc. (EDR) is authorized to grant rights for commercial reproduction of maps by The Sanborn Library LLC, the copyright holder for the collection.

Certification # D488-4B29-BA50

Site Name: 21 E. Houston BP
Address: 137 Crosby Street
City, ST, ZIP: Manhattan NY 10012
Client: Advanced Site Restoration LLC
EDR Inquiry: 3356374.3
Order Date: 7/2/2012 12:30:01 PM
Certification # D488-4B29-BA50
Copyright: 1922

This Certified Sanborn Map combines the following sheets. Outlined areas indicate map sheets within the collection.



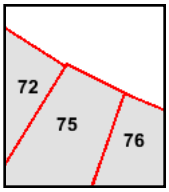

Volume 1N, Sheet 75
Volume 1N, Sheet 76
Volume 1N, Sheet 72

0 Feet 150 300 600

N

1921 Certified Sanborn Map



The certified Sanborn Library search results in this report can be authenticated by visiting www.edrnet.com/sanborn and entering the certification number. Only Environmental Data Resources Inc. (EDR) is authorized to grant rights for commercial reproduction of maps by The Sanborn Library LLC, the copyright holder for the collection.

Certification # D488-4B29-BA50

Site Name: 21 E. Houston BP
Address: 137 Crosby Street
City, ST, ZIP: Manhattan NY 10012
Client: Advanced Site Restoration LLC
EDR Inquiry: 3356374.3
Order Date: 7/2/2012 12:30:01 PM
Certification # D488-4B29-BA50
Copyright: 1921

This Certified Sanborn Map combines the following sheets.
Outlined areas indicate map sheets within the collection.



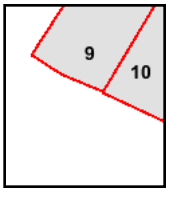

Volume 3, Sheet 9
Volume 3, Sheet 10

0 Feet 150 300 600

N

1913 Certified Sanborn Map



The certified Sanborn Library search results in this report can be authenticated by visiting www.ednet.com/sanborn and entering the certification number. Only Environmental Data Resources Inc. (EDR) is authorized to grant rights for commercial reproduction of maps by The Sanborn Library LLC, the copyright holder for the collection.

Certification # D488-4B29-BA50

Site Name: 21 E. Houston BP
Address: 137 Crosby Street
City, ST, ZIP: Manhattan NY 10012
Client: Advanced Site Restoration LLC
EDR Inquiry: 3356374.3
Order Date: 7/2/2012 12:30:01 PM
Certification # D488-4B29-BA50
Copyright: 1913

This Certified Sanborn Map combines the following sheets.
Outlined areas indicate map sheets within the collection.

0 Feet 150 300 600



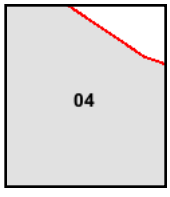

Volume Atlas Maps, Sheet 04

N

1905 Certified Sanborn Map



The certified Sanborn Library search results in this report can be authenticated by visiting www.edrnet.com/sanborn and entering the certification number. Only Environmental Data Resources Inc. (EDR) is authorized to grant rights for commercial reproduction of maps by The Sanborn Library LLC, the copyright holder for the collection.

Certification # D488-4B29-BA50

Site Name: 21 E. Houston BP
Address: 137 Crosby Street
City, ST, ZIP: Manhattan NY 10012
Client: Advanced Site Restoration LLC
EDR Inquiry: 3356374.3
Order Date: 7/2/2012 12:30:01 PM
Certification # D488-4B29-BA50
Copyright: 1905

This Certified Sanborn Map combines the following sheets.
Outlined areas indicate map sheets within the collection.



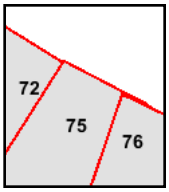

Volume 1N, Sheet 72
Volume 1N, Sheet 75
Volume 1N, Sheet 76

0 Feet 150 300 600

N

1904 Certified Sanborn Map



The certified Sanborn Library search results in this report can be authenticated by visiting www.edrnet.com/sanborn and entering the certification number. Only Environmental Data Resources Inc. (EDR) is authorized to grant rights for commercial reproduction of maps by The Sanborn Library LLC, the copyright holder for the collection.

Certification # D488-4B29-BA50

Site Name: 21 E. Houston BP
Address: 137 Crosby Street
City, ST, ZIP: Manhattan NY 10012
Client: Advanced Site Restoration LLC
EDR Inquiry: 3356374.3
Order Date: 7/2/2012 12:30:01 PM
Certification # D488-4B29-BA50
Copyright: 1904

This Certified Sanborn Map combines the following sheets.
Outlined areas indicate map sheets within the collection.



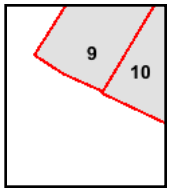

Volume 3, Sheet 9
Volume 3, Sheet 10

0 Feet 150 300 600

N

1895 Certified Sanborn Map



The certified Sanborn Library search results in this report can be authenticated by visiting www.edrnet.com/sanborn and entering the certification number. Only Environmental Data Resources Inc. (EDR) is authorized to grant rights for commercial reproduction of maps by The Sanborn Library LLC, the copyright holder for the collection.

Certification # D488-4B29-BA50

Site Name: 21 E. Houston BP
Address: 137 Crosby Street
City, ST, ZIP: Manhattan NY 10012
Client: Advanced Site Restoration LLC
EDR Inquiry: 3356374.3
Order Date: 7/2/2012 12:30:01 PM
Certification # D488-4B29-BA50
Copyright: 1895

This Certified Sanborn Map combines the following sheets.
Outlined areas indicate map sheets within the collection.



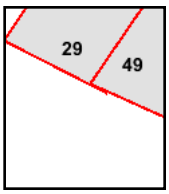

Volume 3, Sheet 29
Volume 3, Sheet 49

0 Feet 150 300 600

N

1894 Certified Sanborn Map



The certified Sanborn Library search results in this report can be authenticated by visiting www.edrnet.com/sanborn and entering the certification number. Only Environmental Data Resources Inc. (EDR) is authorized to grant rights for commercial reproduction of maps by The Sanborn Library LLC, the copyright holder for the collection.

Certification # D488-4B29-BA50

Site Name: 21 E. Houston BP
Address: 137 Crosby Street
City, ST, ZIP: Manhattan NY 10012
Client: Advanced Site Restoration LLC
EDR Inquiry: 3356374.3
Order Date: 7/2/2012 12:30:01 PM
Certification # D488-4B29-BA50
Copyright: 1894

This Certified Sanborn Map combines the following sheets.
Outlined areas indicate map sheets within the collection.



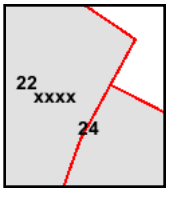

Volume 1N, Sheet 22
Volume 1N, Sheet 24
Volume 1N, Sheet xxxx

0 Feet 150 300 600

N

21 E. Houston BP
137 Crosby Street
Manhattan, NY 10012

Inquiry Number: 3356374.4
June 29, 2012

EDR Historical Topographic Map Report

EDR® Environmental Data Resources Inc

440 Wheelers Farms Road
Milford, CT 06461
800.352.0050
www.edrnet.com

EDR Historical Topographic Map Report

Environmental Data Resources, Inc.s (EDR) Historical Topographic Map Report is designed to assist professionals in evaluating potential liability on a target property resulting from past activities. EDRs Historical Topographic Map Report includes a search of a collection of public and private color historical topographic maps, dating back to the early 1900s.

Thank you for your business.
Please contact EDR at 1-800-352-0050
with any questions or comments.

Disclaimer - Copyright and Trademark Notice

This Report contains certain information obtained from a variety of public and other sources reasonably available to Environmental Data Resources, Inc. It cannot be concluded from this Report that coverage information for the target and surrounding properties does not exist from other sources. **NO WARRANTY EXPRESSED OR IMPLIED, IS MADE WHATSOEVER IN CONNECTION WITH THIS REPORT. ENVIRONMENTAL DATA RESOURCES, INC. SPECIFICALLY DISCLAIMS THE MAKING OF ANY SUCH WARRANTIES, INCLUDING WITHOUT LIMITATION, MERCHANTABILITY OR FITNESS FOR A PARTICULAR USE OR PURPOSE. ALL RISK IS ASSUMED BY THE USER. IN NO EVENT SHALL ENVIRONMENTAL DATA RESOURCES, INC. BE LIABLE TO ANYONE, WHETHER ARISING OUT OF ERRORS OR OMISSIONS, NEGLIGENCE, ACCIDENT OR ANY OTHER CAUSE, FOR ANY LOSS OF DAMAGE, INCLUDING, WITHOUT LIMITATION, SPECIAL, INCIDENTAL, CONSEQUENTIAL, OR EXEMPLARY DAMAGES. ANY LIABILITY ON THE PART OF ENVIRONMENTAL DATA RESOURCES, INC. IS STRICTLY LIMITED TO A REFUND OF THE AMOUNT PAID FOR THIS REPORT.** Purchaser accepts this Report AS IS. Any analyses, estimates, ratings, environmental risk levels or risk codes provided in this Report are provided for illustrative purposes only, and are not intended to provide, nor should they be interpreted as providing any facts regarding, or prediction or forecast of, any environmental risk for any property. Only a Phase I Environmental Site Assessment performed by an environmental professional can provide information regarding the environmental risk for any property. Additionally, the information provided in this Report is not to be construed as legal advice.

Copyright 2012 by Environmental Data Resources, Inc. All rights reserved. Reproduction in any media or format, in whole or in part, of any report or map of Environmental Data Resources, Inc., or its affiliates, is prohibited without prior written permission.

EDR and its logos (including Sanborn and Sanborn Map) are trademarks of Environmental Data Resources, Inc. or its affiliates. All other trademarks used herein are the property of their respective owners.

Historical Topographic Map



N	TARGET QUAD NAME: BROOKLYN MAP YEAR: 1900 SERIES: 15 SCALE: 1:62500	SITE NAME: 21 E. Houston BP ADDRESS: 137 Crosby Street Manhattan, NY 10012 LAT/LONG: 40.7249 / -73.9961	CLIENT: Advanced Site Restoration LLC CONTACT: Seth Friedland INQUIRY#: 3356374.4 RESEARCH DATE: 06/29/2012

Historical Topographic Map

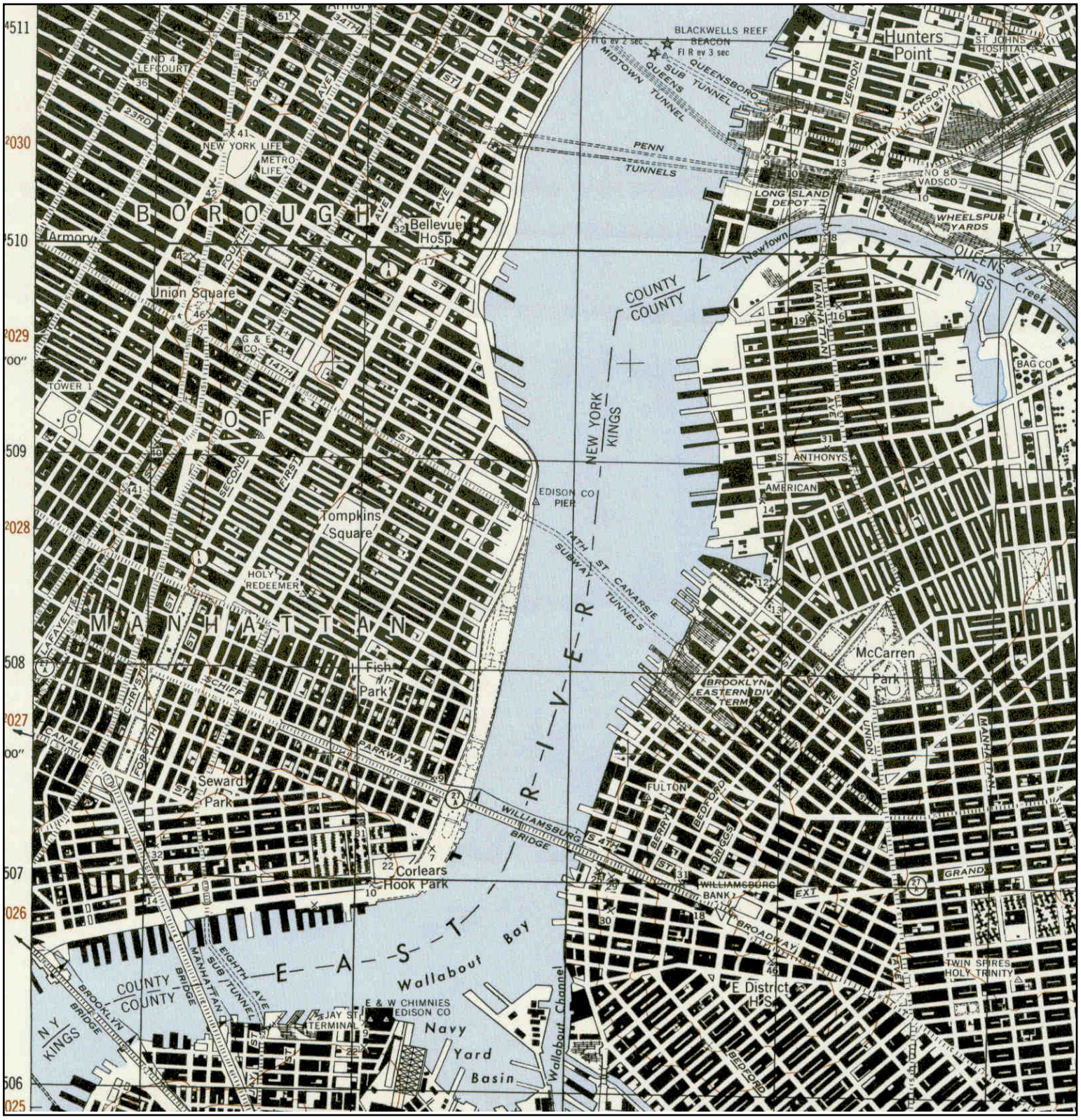

N	TARGET QUAD NAME: BROOKLYN MAP YEAR: 1947 SERIES: 7.5 SCALE: 1:25000	SITE NAME: 21 E. Houston BP ADDRESS: 137 Crosby Street Manhattan, NY 10012 LAT/LONG: 40.7249 / -73.9961	CLIENT: Advanced Site Restoration LLC CONTACT: Seth Friedland INQUIRY#: 3356374.4 RESEARCH DATE: 06/29/2012

Historical Topographic Map

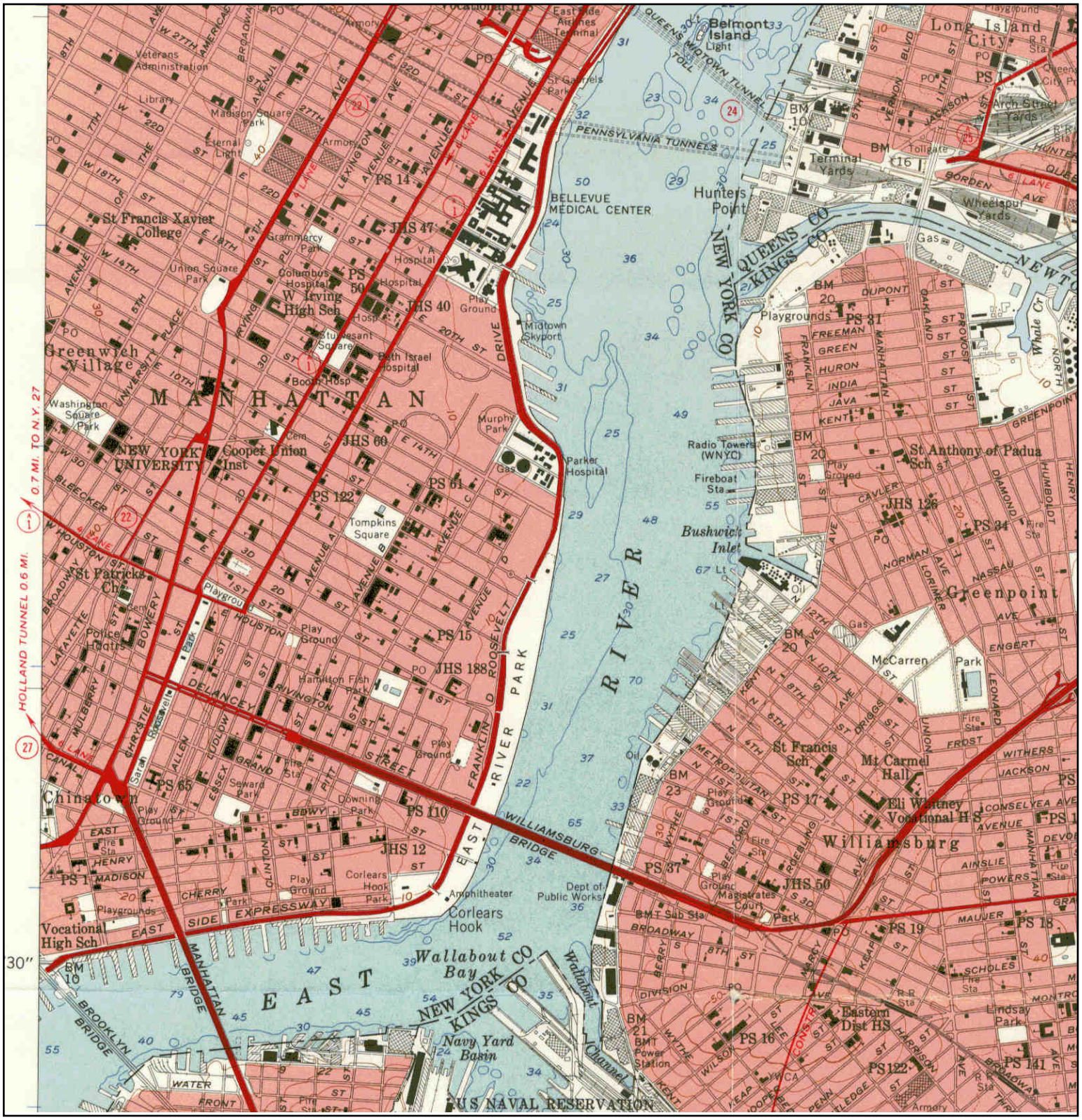

N	TARGET QUAD NAME: BROOKLYN MAP YEAR: 1956 SERIES: 7.5 SCALE: 1:24000	SITE NAME: 21 E. Houston BP ADDRESS: 137 Crosby Street Manhattan, NY 10012 LAT/LONG: 40.7249 / -73.9961	CLIENT: Advanced Site Restoration LLC CONTACT: Seth Friedland INQUIRY#: 3356374.4 RESEARCH DATE: 06/29/2012

Historical Topographic Map

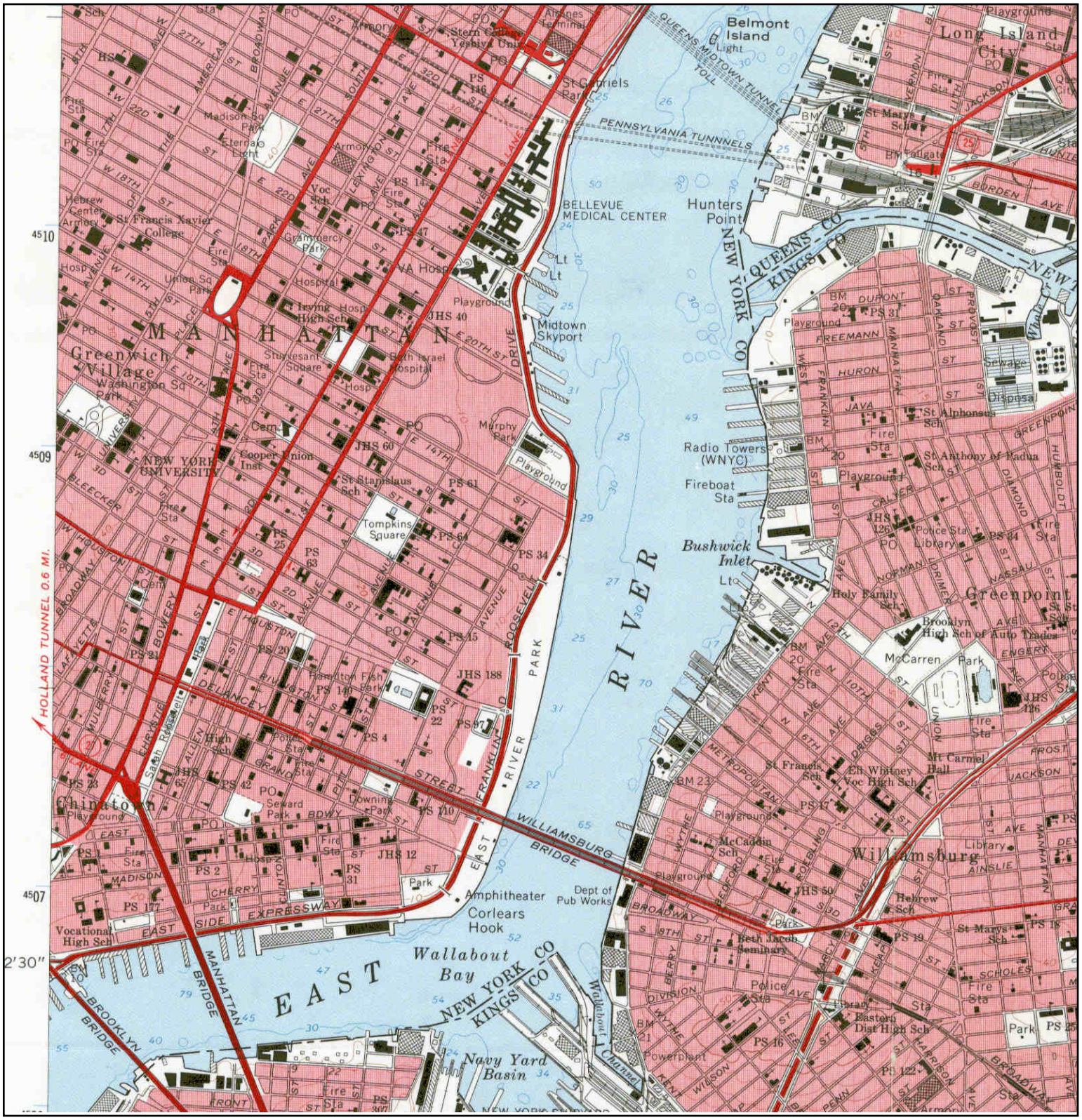

N	TARGET QUAD NAME: BROOKLYN MAP YEAR: 1967 SERIES: 7.5 SCALE: 1:24000	SITE NAME: 21 E. Houston BP ADDRESS: 137 Crosby Street Manhattan, NY 10012 LAT/LONG: 40.7249 / -73.9961	CLIENT: Advanced Site Restoration LLC CONTACT: Seth Friedland INQUIRY#: 3356374.4 RESEARCH DATE: 06/29/2012

Historical Topographic Map

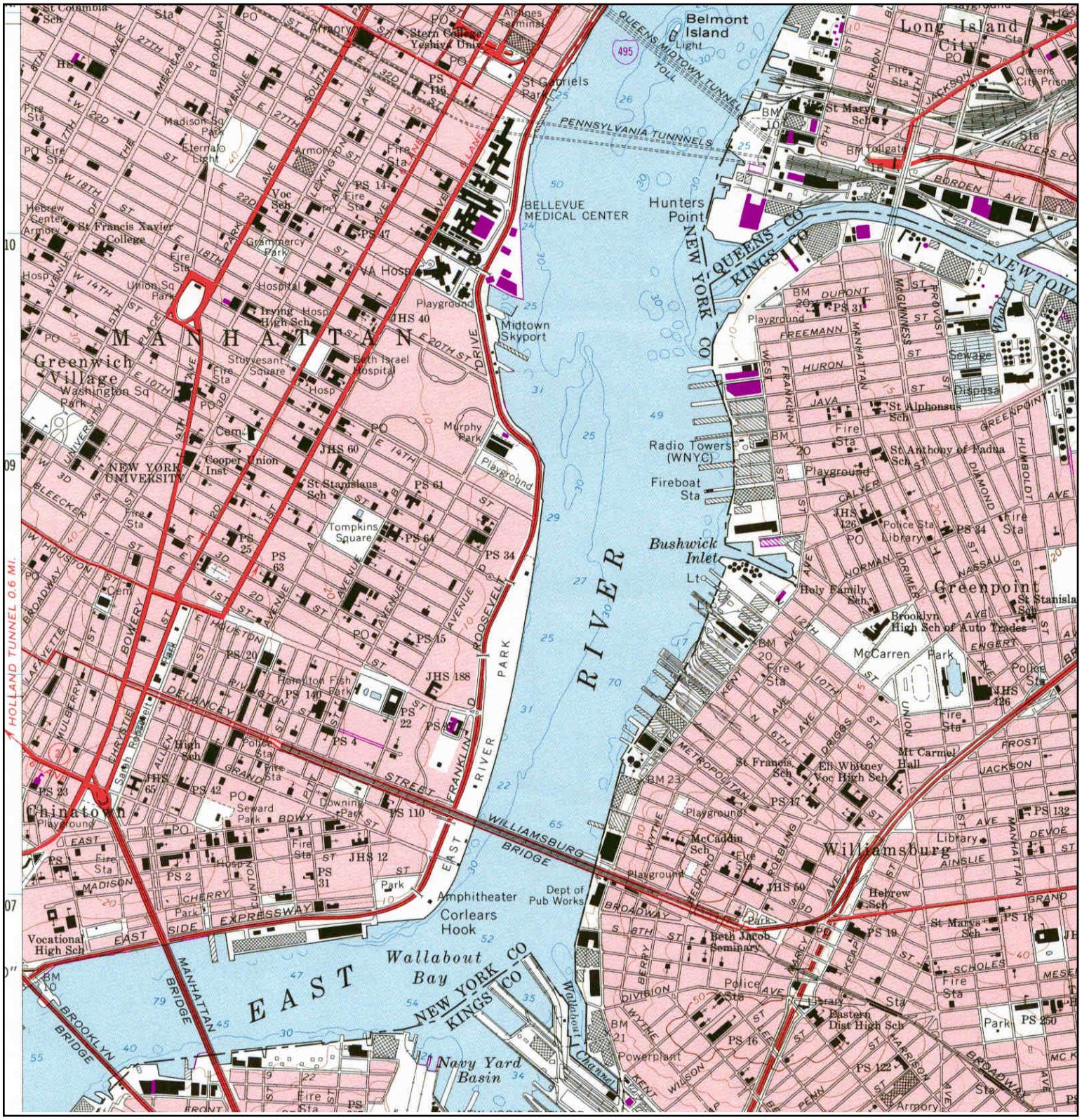

N	TARGET QUAD NAME: BROOKLYN MAP YEAR: 1979 PHOTOREVISED FROM :1967 SERIES: 7.5 SCALE: 1:24000	SITE NAME: 21 E. Houston BP ADDRESS: 137 Crosby Street Manhattan, NY 10012 LAT/LONG: 40.7249 / -73.9961	CLIENT: Advanced Site Restoration LLC CONTACT: Seth Friedland INQUIRY#: 3356374.4 RESEARCH DATE: 06/29/2012

Historical Topographic Map

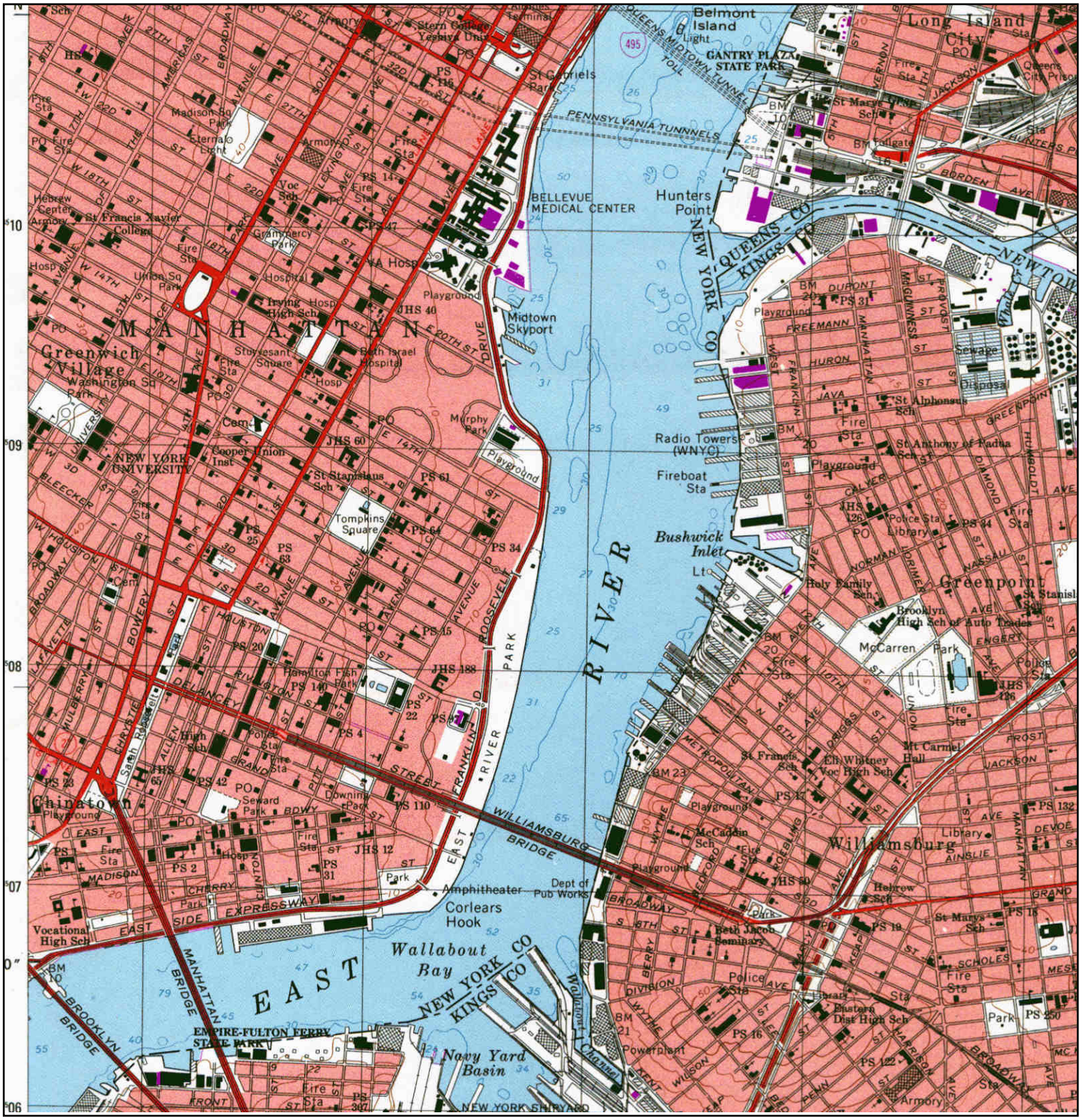

N	TARGET QUAD				
	NAME:	BROOKLYN	SITE NAME:	21 E. Houston BP	CLIENT: Advanced Site Restoration LLC
	MAP YEAR:	1995	ADDRESS:	137 Crosby Street	CONTACT: Seth Friedland
				Manhattan, NY 10012	INQUIRY#: 3356374.4
	SERIES:	7.5	LAT/LONG:	40.7249 / -73.9961	RESEARCH DATE: 06/29/2012
	SCALE:	1:24000			

Historical Topographic Map



N	ADJOINING QUAD NAME: STATEN ISLAND MAP YEAR: 1891 SERIES: 15 SCALE: 1:62500	SITE NAME: 21 E. Houston BP ADDRESS: 137 Crosby Street Manhattan, NY 10012 LAT/LONG: 40.7249 / -73.9961	CLIENT: Advanced Site Restoration LLC CONTACT: Seth Friedland INQUIRY#: 3356374.4 RESEARCH DATE: 06/29/2012

Historical Topographic Map



N	ADJOINING QUAD NAME: STATEN ISLAND MAP YEAR: 1900 SERIES: 15 SCALE: 1:62500	SITE NAME: 21 E. Houston BP ADDRESS: 137 Crosby Street Manhattan, NY 10012 LAT/LONG: 40.7249 / -73.9961	CLIENT: Advanced Site Restoration LLC CONTACT: Seth Friedland INQUIRY#: 3356374.4 RESEARCH DATE: 06/29/2012

Historical Topographic Map



N	ADJOINING QUAD NAME: PASSAIC MAP YEAR: 1900 SERIES: 30 SCALE: 1:125000	SITE NAME: 21 E. Houston BP ADDRESS: 137 Crosby Street Manhattan, NY 10012 LAT/LONG: 40.7249 / -73.9961	CLIENT: Advanced Site Restoration LLC CONTACT: Seth Friedland INQUIRY#: 3356374.4 RESEARCH DATE: 06/29/2012

Historical Topographic Map


Caldwell
Upper Montclair
Brookdale
Watchung
Essex Falls
MONTCLAIR
Pleasantdale
Eagle Rock
BLOOMFIELD
Glen Ridge
Bloomfield
Watsessing
Forest Hill
Newark
Woodside
West Orange
Orange
ORANGE
Brick Church
Orange Valley
East Orange
Grove Street
Mountain
Roseville
South Orange
SOUTH ORANGE
Valley View
Hilton
Irvington
CLINTON
NEWARK
Parkview
Headleytown
Waverly Park
Lyons Farms
Union
Springfield
Maple Hill Cr.
Vauxhall Cr.
Oyster Cr.
Great Island
Elizabeth
Elizabeth Port
Wheatsheaf
Linden
Scott Ave.
Tremley
Duncan
Grasselli
Bloomfield
Castleton Corners
Clifton
Rosebank
Concord
Fort
THE NARROWS
Fort Hamilton
Bay Ridge
Owl Head
Bennett Pt.
Stapleton
Port Richmond
New Brighton
St. George
Constable Point
Bergen Hill
Shooters Id.
Howland Hook
Arlington
Summerville
Graniteville
Elm Park
Port Ivory
Livingston
Tower Hill
Rossville
Travis
Great Kills
Bloomingdale
Centerville
Bayonne
UPPER BAY
Panrapo
Red Hook
Governors Id.
Bedloe Id.
Black Tom
Ellis Id.
Greenville
Caven Pt.
Communipaw
West Bergen
Claremont
JERSEY CITY
Marion
Meadows
HOBOKEN
Castle Pt.
HUDSON RIVER
NORTH BERGEN
Seaman's
Schuetzen Park
Union Hill
Weehawken
Guttenberg
Secaucus
Snake Hill
Little Snake Hill
Tyler Park
Sawmill Creek
Kingsland
Hillside Cemetery
Arlington
Belleville
Soho
Lyons
Avondale
Franklin
FRANKLIN
Lenox
Kearny
KEARNY
HARRISON
Riverside
Passaic
Delawanna
Carlstadt
Rutherford
Moonachie
Teterboro
BOILING SPRINGS
Graham
New Durham
UNION TOWNSHIP
Fairview
Cliffside
Edgewater
Ridgefield
Ridgefield Park
Little Ferry
Lodi
Wallington
Nutley
Belleville
Bloomfield
Glen Ridge
Montclair
Caldwell
Verona
Cedar Grove
Little Falls
Pompton Plains
Wayne
Paterson
Hackensack
Secaucus
Jersey City
Bayonne
Staten Island
Brooklyn
Manhattan
Queens
Long Island
Newark Bay
Hudson River
Passaic River
Hackensack River
Saddle River
Third River
Second River
Peckman River
Yantacaw Brook
Toney Brook
Nishuane Brook
Mill Creek
Sawmill Creek
Greenville Creek
Lake Br.
Orange Br.
Bloomfield Br.
Newark Br.
Paterson and Newark Br.
Erie R.R.
Delaware Lackawanna and Western R.R.
Central R.R. of New Jersey
Lehigh Valley R.R.
Morris Canal
Pennsylvania R.R.
New York Central R.R.
New York, Susquehanna and Western R.R.
Jersey City Waterworks
Newark Waterworks
Hudson County Waterworks
Passaic Light
Robbins Reef Light
Kill Van Kull
Newark Bay
Hudson County
Essex County
Union County
Bergen County
Hudson-Manhattan R.R.
Manhattan Boro.
Brooklyn Boro.
Richmond Boro.
Baltimore and Ohio R.R.
New York Connecting R.R.
C.R.R. of N.J. Co.
Lehigh Valley R.R.
Jersey Central R.R.
Erie R.R.
Pennsylvania R.R.
New York Central R.R.
New York, Susquehanna and Western

Historical Topographic Map



N	ADJOINING QUAD NAME: JERSEY CITY MAP YEAR: 1947 SERIES: 7.5 SCALE: 1:25000	SITE NAME: 21 E. Houston BP ADDRESS: 137 Crosby Street Manhattan, NY 10012 LAT/LONG: 40.7249 / -73.9961	CLIENT: Advanced Site Restoration LLC CONTACT: Seth Friedland INQUIRY#: 3356374.4 RESEARCH DATE: 06/29/2012

Historical Topographic Map



N	ADJOINING QUAD NAME: JERSEY CITY MAP YEAR: 1955 SERIES: 7.5 SCALE: 1:24000	SITE NAME: 21 E. Houston BP ADDRESS: 137 Crosby Street Manhattan, NY 10012 LAT/LONG: 40.7249 / -73.9961	CLIENT: Advanced Site Restoration LLC CONTACT: Seth Friedland INQUIRY#: 3356374.4 RESEARCH DATE: 06/29/2012

Historical Topographic Map



N	ADJOINING QUAD NAME: JERSEY CITY MAP YEAR: 1967 SERIES: 7.5 SCALE: 1:24000	SITE NAME: 21 E. Houston BP ADDRESS: 137 Crosby Street Manhattan, NY 10012 LAT/LONG: 40.7249 / -73.9961	CLIENT: Advanced Site Restoration LLC CONTACT: Seth Friedland INQUIRY#: 3356374.4 RESEARCH DATE: 06/29/2012

Historical Topographic Map

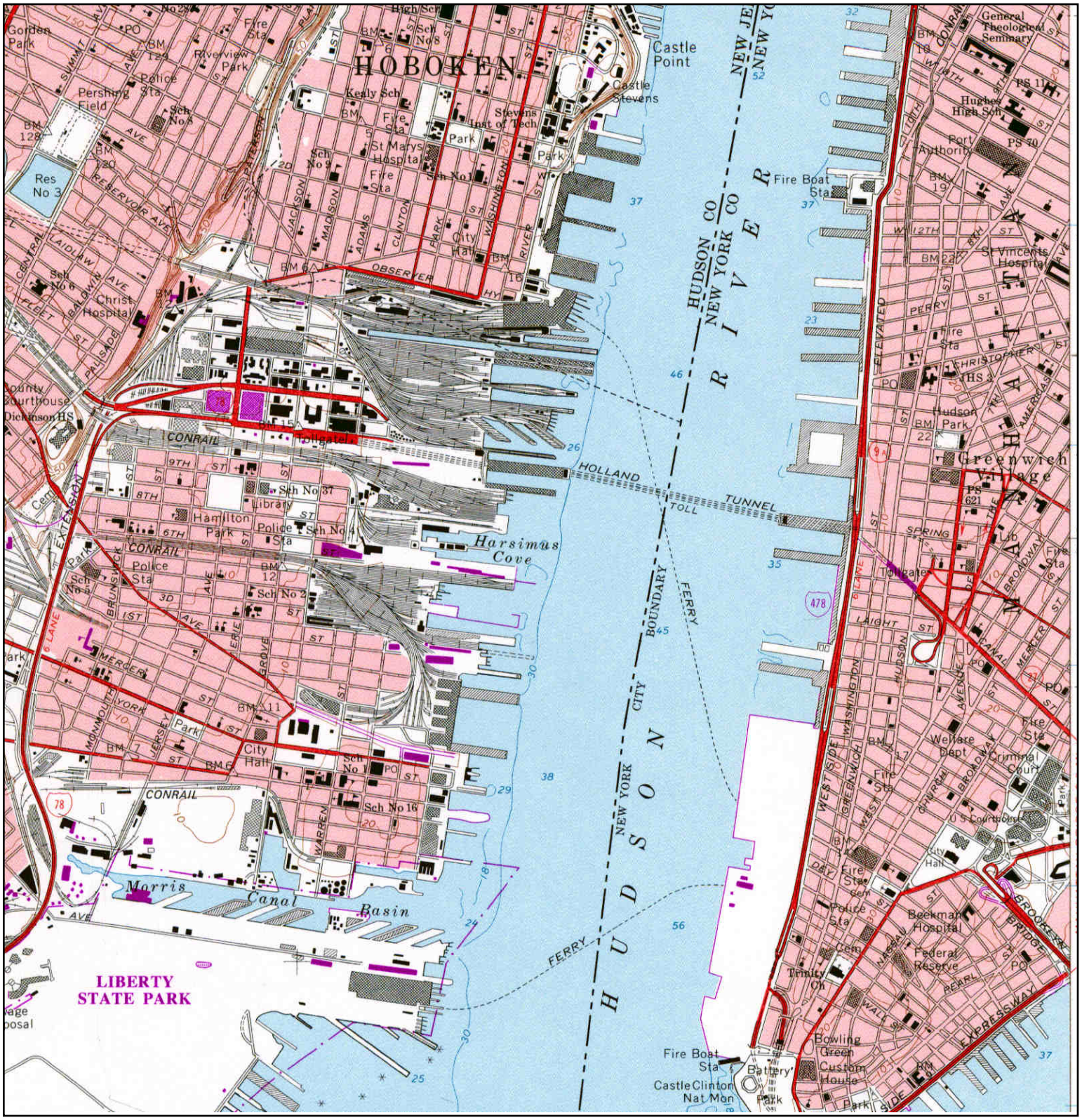

N	ADJOINING QUAD NAME: JERSEY CITY MAP YEAR: 1981 PHOTOREVISED FROM :1967 SERIES: 7.5 SCALE: 1:24000	SITE NAME: 21 E. Houston BP ADDRESS: 137 Crosby Street Manhattan, NY 10012 LAT/LONG: 40.7249 / -73.9961	CLIENT: Advanced Site Restoration LLC CONTACT: Seth Friedland INQUIRY#: 3356374.4 RESEARCH DATE: 06/29/2012

21 E. Houston BP
137 Crosby Street
Manhattan, NY 10012

Inquiry Number: 3356374.6
June 29, 2012

The EDR-City Directory Abstract

Environmental Data Resources Inc
440 Wheelers Farms Road
Milford, CT 06461
800.352.0050
www.edrnet.com

TABLE OF CONTENTS

SECTION

Executive Summary

Findings

City Directory Images

Thank you for your business.
Please contact EDR at 1-800-352-0050
with any questions or comments.

Disclaimer - Copyright and Trademark Notice

This Report contains certain information obtained from a variety of public and other sources reasonably available to Environmental Data Resources, Inc. It cannot be concluded from this Report that coverage information for the target and surrounding properties does not exist from other sources. **NO WARRANTY EXPRESSED OR IMPLIED, IS MADE WHATSOEVER IN CONNECTION WITH THIS REPORT. ENVIRONMENTAL DATA RESOURCES, INC. SPECIFICALLY DISCLAIMS THE MAKING OF ANY SUCH WARRANTIES, INCLUDING WITHOUT LIMITATION, MERCHANTABILITY OR FITNESS FOR A PARTICULAR USE OR PURPOSE. ALL RISK IS ASSUMED BY THE USER. IN NO EVENT SHALL ENVIRONMENTAL DATA RESOURCES, INC. BE LIABLE TO ANYONE, WHETHER ARISING OUT OF ERRORS OR OMISSIONS, NEGLIGENCE, ACCIDENT OR ANY OTHER CAUSE, FOR ANY LOSS OR DAMAGE, INCLUDING, WITHOUT LIMITATION, SPECIAL, INCIDENTAL, CONSEQUENTIAL, OR EXEMPLARY DAMAGES. ANY LIABILITY ON THE PART OF ENVIRONMENTAL DATA RESOURCES, INC. IS STRICTLY LIMITED TO A REFUND OF THE AMOUNT PAID FOR THIS REPORT.** Purchaser accepts this Report "AS IS". Any analyses, estimates, ratings, environmental risk levels or risk codes provided in this Report are provided for illustrative purposes only, and are not intended to provide, nor should they be interpreted as providing any facts regarding, or prediction orforecast of, any environmental risk for any property. Only a Phase I Environmental Site Assessment performed by an environmental professional can provide information regarding the environmental risk for any property. Additionally, the information provided in this Report is not to be construed as legal advice.

Copyright 2012 by Environmental Data Resources, Inc. All rights reserved. Reproduction in any media or format, in whole or in part, of any report or map of Environmental Data Resources, Inc. or its affiliates is prohibited without prior written permission.

EDR and its logos (including Sanborn and Sanborn Map) are trademarks of Environmental Data Resources, Inc. or its affiliates. All other trademarks used herein are the property of their respective owners.

EXECUTIVE SUMMARY

DESCRIPTION

Environmental Data Resources, Inc.'s (EDR) City Directory Abstract is a screening tool designed to assist environmental professionals in evaluating potential liability on a target property resulting from past activities. EDR's City Directory Abstract includes a search and abstract of available city directory data. For each address, the directory lists the name of the corresponding occupant at five year intervals.

Business directories including city, cross reference and telephone directories were reviewed, if available, at approximately five year intervals for the years spanning 1920 through 2006. This report compiles information gathered in this review by geocoding the latitude and longitude of properties identified and gathering information about properties within 100 feet of the target property.

A summary of the information obtained is provided in the text of this report.

RESEARCH SUMMARY

The following research sources were consulted in the preparation of this report. An "X" indicates where information was identified in the source and provided in this report.

Year	Source	TP	Adjoining	Text Abstract	Source Image
2006	Hill-Donnelly Information Services	X	X	X	-
2000	Cole Information Services	-	X	X	-
1998	NYNEX Telephone	-	X	X	-
1996	NYNEX	-	-	-	-
1993	NYNEX Telephone	-	X	X	-
1988	NYNEX Telephone	-	-	-	-
1983	New York Telephone	-	X	X	-
1978	New York Telephone	-	X	X	-
1973	New York Telephone	-	-	-	-
1968	New York Telephone	-	-	-	-
1963	New York Telephone	-	-	-	-
1958	New York Telephone	-	-	-	-
1956	New York Telephone	-	-	-	-
1950	New York Telephone	-	-	-	-
1947	New York Telephone	-	-	-	-
1942	New York Telephone	-	-	-	-
1938	New York Telephone	-	-	-	-
1934	R. L. Polk & Co.	-	-	-	-
1931	Manhattan and Bronx Directory Publishing Company Residential Directory	-	X	X	-
1927	New York Telephone	-	X	X	-
1923	R. L. Polk & Co.	-	-	-	-
1920	R. L. Polk & Co.	-	-	-	-

EXECUTIVE SUMMARY

SELECTED ADDRESSES

The following addresses were selected by the client, for EDR to research. An "X" indicates where information was identified.

Address	*Type*	*Findings*
135 Crosby Street	Client Entered	X
298 Lafayette Street	Client Entered	X
19 East Houston Street	Client Entered	X
292 Lafayette Street	Client Entered	X
294 Lafayette Street	Client Entered	X

FINDINGS

TARGET PROPERTY INFORMATION

ADDRESS

137 Crosby Street
Manhattan, NY 10012

FINDINGS DETAIL

Target Property research detail.

CROSBY ST

137 CROSBY ST

Year	*Uses*	*Source*
2006	No Current Listing	Hill-Donnelly Information Services

FINDINGS

ADJOINING PROPERTY DETAIL

The following Adjoining Property addresses were researched for this report. Detailed findings are provided for each address.

CROSBY

133 CROSBY

Year	Uses	Source
1927	NUORK PAPER BOX CO	New York Telephone

135 CROSBY

Year	Uses	Source
1931	CASTERNO ALBERT	Manhattan and Bronx Directory Publishing Company Residential Directory
	MCMANUS JAS	Manhattan and Bronx Directory Publishing Company Residential Directory
	SEARS ARTH	Manhattan and Bronx Directory Publishing Company Residential Directory
	SLATER JACOB	Manhattan and Bronx Directory Publishing Company Residential Directory
	CARR JAS	Manhattan and Bronx Directory Publishing Company Residential Directory
	CARR WALT	Manhattan and Bronx Directory Publishing Company Residential Directory
1927	MENDES MANUEL RESTRNT	New York Telephone

CROSBY AVE

135 CROSBY AVE

Year	Uses	Source
1931	Fisher Thos elev opr P B M	Manhattan and Bronx Directory Publishing Company Residential Directory
	FISHER THOS ELEV OPR P B M	Manhattan and Bronx Directory Publishing Company Residential Directory

CROSBY ST

133 CROSBY ST

Year	Uses	Source
1927	Nuork Paper Box Co	New York Telephone

FINDINGS

135 CROSBY ST

Year	*Uses*	*Source*
1931	Sears Arth	Manhattan and Bronx Directory Publishing Company Residential Directory
	Slater Jacob	Manhattan and Bronx Directory Publishing Company Residential Directory
	Mc Manus Jas	Manhattan and Bronx Directory Publishing Company Residential Directory
	Casterno Albert	Manhattan and Bronx Directory Publishing Company Residential Directory
	Carr Walt	Manhattan and Bronx Directory Publishing Company Residential Directory
	Carr Jas	Manhattan and Bronx Directory Publishing Company Residential Directory
1927	Mendes Manuel restrnt	New York Telephone

Crosby Street

135 Crosby Street

Year	*Uses*	*Source*
1931	Casterno Albert	Manhattan and Bronx Directory Publishing Company Residential Directory
	Slater Jacob	Manhattan and Bronx Directory Publishing Company Residential Directory
	Mc Manus Jas	Manhattan and Bronx Directory Publishing Company Residential Directory
	Carr Walt	Manhattan and Bronx Directory Publishing Company Residential Directory
	Carr Jas	Manhattan and Bronx Directory Publishing Company Residential Directory
	Sears Arth	Manhattan and Bronx Directory Publishing Company Residential Directory
	Fisher Thos elev opr P B M	Manhattan and Bronx Directory Publishing Company Residential Directory
	CARR WALT	Manhattan and Bronx Directory Publishing Company Residential Directory
	CARR JAS	Manhattan and Bronx Directory Publishing Company Residential Directory
	CASTERNO ALBERT	Manhattan and Bronx Directory Publishing Company Residential Directory
	MCMANUS JAS	Manhattan and Bronx Directory Publishing Company Residential Directory
	SEARS ARTH	Manhattan and Bronx Directory Publishing Company Residential Directory
	SLATER JACOB	Manhattan and Bronx Directory Publishing Company Residential Directory
	FISHER THOS ELEV OPR P B M	Manhattan and Bronx Directory Publishing Company Residential Directory

FINDINGS

Year	Uses	Source
1927	Mendes Manuel restrnt	New York Telephone
	MENDES MANUEL RESTRNT	New York Telephone

East Houston Street

19 East Houston Street

Year	Uses	Source
2006	Tiaz Grocery Inc	Hill-Donnelly Information Services
	S 24 HRS Emergency Locksmith	Hill-Donnelly Information Services
	24 HR S Emergency Towing	Hill-Donnelly Information Services
	Famous Original Rays Pizza	Hill-Donnelly Information Services
	H Akbanrian D VA	Hill-Donnelly Information Services
2000	BUILDING	Cole Information Services
	35 QUICK PARK INC	Cole Information Services
1927	Most Bros mfgr cloth hats & caps	New York Telephone
	Oestreicher Simon girls cts	New York Telephone
	Supreme Clothing Co	New York Telephone
	Cello Inc elec mfg	New York Telephone
	SUPREME CLOTHING CO	New York Telephone
	CELLO INC ELEC MFG	New York Telephone
	OESTREICHER SIMON GIRLS CTS	New York Telephone
	MOST BROS MFGR CLOTH HATS & CAPS	New York Telephone

Lafayette Street

292 Lafayette Street

Year	Uses	Source
2006	Number 3 W h Alpert Jane AO	Hill-Donnelly Information Services
	Multi Unit Address	Hill-Donnelly Information Services
	Number 4 E Ades Robert vo	Hill-Donnelly Information Services
	Number 5 W Berndt Daniel v s	Hill-Donnelly Information Services
	Brody Lauren	Hill-Donnelly Information Services
	Number 3 E h Brody Lauren A	Hill-Donnelly Information Services
	Number 3 W h De Jesus Foster o	Hill-Donnelly Information Services
	Number 6 W Fried Jonathan o	Hill-Donnelly Information Services
	Haring Keith vo	Hill-Donnelly Information Services
	h Mccool Patrick	Hill-Donnelly Information Services
	Plymouth Properties Inc	Hill-Donnelly Information Services
	Number 2 E Weber Cynthia v O	Hill-Donnelly Information Services

FINDINGS

Year	Uses	Source
2006	Number 7 E H Zolberg A R A	Hill-Donnelly Information Services
2000	7E A R ZOLBERG	Cole Information Services
	JOHN H MOORE	Cole Information Services
	HARING KEITH	Cole Information Services
	PLYMTH PRPRTS INC	Cole Information Services
		Cole Information Services
	3W JANE ALPERT	Cole Information Services
	LAUREN BRADY	Cole Information Services
	3E LAUREN BRODY	Cole Information Services
	3W FOSTER DE JESUS	Cole Information Services
	BENOIST DEMORLANE	Cole Information Services
	5W B ENSMINGER	Cole Information Services
	JONATHAN FRIED	Cole Information Services
	T GRADY	Cole Information Services
	CAROLYN KATZ	Cole Information Services
	PATRICK MCCOOL	Cole Information Services
	POP SHOP INC	Cole Information Services
1998	HARING KEITH	NYNEX Telephone
1993	HARING KEITH STORE	NYNEX Telephone
1983	General Chain Sales Corp conveyor	New York Telephone
1978	HIGHWAY IMPORTS INC	New York Telephone

294 Lafayette Street

Year	Uses	Source
2006	No Current Listing	Hill-Donnelly Information Services
1927	SURPLUS HARDWARE CORP	New York Telephone
	INTERNATL HARDWARE CO	New York Telephone
	Rashbaum H L hardwr	New York Telephone
	Surplus Hardware Corp	New York Telephone
	Dixon Hardware Corp	New York Telephone
	Internatl Hardware Co	New York Telephone

298 Lafayette Street

Year	Uses	Source
2006	Celtic Fare Inc 2 R	Hill-Donnelly Information Services
	Puck Fair is	Hill-Donnelly Information Services

FINDINGS

TARGET PROPERTY: ADDRESS NOT IDENTIFIED IN RESEARCH SOURCE

The following Target Property addresses were researched for this report, and the addresses were not identified in the research source.

Address Researched	Address Not Identified in Research Source
137 Crosby Street	2000, 1998, 1996, 1993, 1988, 1983, 1978, 1973, 1968, 1963, 1958, 1956, 1950, 1947, 1942, 1938, 1934, 1931, 1927, 1923, 1920

ADJOINING PROPERTY: ADDRESSES NOT IDENTIFIED IN RESEARCH SOURCE

The following Adjoining Property addresses were researched for this report, and the addresses were not identified in research source.

Address Researched	Address Not Identified in Research Source
133 CROSBY	2006, 2000, 1998, 1996, 1993, 1988, 1983, 1978, 1973, 1968, 1963, 1958, 1956, 1950, 1947, 1942, 1938, 1934, 1931, 1923, 1920
133 CROSBY ST	2006, 2000, 1998, 1996, 1993, 1988, 1983, 1978, 1973, 1968, 1963, 1958, 1956, 1950, 1947, 1942, 1938, 1934, 1931, 1923, 1920
135 CROSBY	2006, 2000, 1998, 1996, 1993, 1988, 1983, 1978, 1973, 1968, 1963, 1958, 1956, 1950, 1947, 1942, 1938, 1934, 1923, 1920
135 CROSBY AVE	2006, 2000, 1998, 1996, 1993, 1988, 1983, 1978, 1973, 1968, 1963, 1958, 1956, 1950, 1947, 1942, 1938, 1934, 1927, 1923, 1920
135 CROSBY ST	2006, 2000, 1998, 1996, 1993, 1988, 1983, 1978, 1973, 1968, 1963, 1958, 1956, 1950, 1947, 1942, 1938, 1934, 1923, 1920
135 Crosby Street	2006, 2000, 1998, 1996, 1993, 1988, 1983, 1978, 1973, 1968, 1963, 1958, 1956, 1950, 1947, 1942, 1938, 1934, 1923, 1920
19 East Houston Street	1998, 1996, 1993, 1988, 1983, 1978, 1973, 1968, 1963, 1958, 1956, 1950, 1947, 1942, 1938, 1934, 1931, 1923, 1920
292 Lafayette Street	1996, 1988, 1973, 1968, 1963, 1958, 1956, 1950, 1947, 1942, 1938, 1934, 1931, 1927, 1923, 1920
294 Lafayette Street	2000, 1998, 1996, 1993, 1988, 1983, 1978, 1973, 1968, 1963, 1958, 1956, 1950, 1947, 1942, 1938, 1934, 1931, 1923, 1920
298 Lafayette Street	2000, 1998, 1996, 1993, 1988, 1983, 1978, 1973, 1968, 1963, 1958, 1956, 1950, 1947, 1942, 1938, 1934, 1931, 1927, 1923, 1920

21 E. Houston BP
137 Crosby Street
Manhattan, NY 10012

Inquiry Number: 3356374.8
June 29, 2012

The EDR Property Tax Map Report

EDR® Environmental Data Resources Inc

440 Wheelers Farms Road
Milford, CT 06461
800.352.0050
www.edrnet.com

EDR Property Tax Map Report

Environmental Data Resources, Inc.'s EDR Property Tax Map Report is designed to assist environmental professionals in evaluating potential environmental conditions on a target property by understanding property boundaries and other characteristics. The report includes a search of available property tax maps, which include information on boundaries for the target property and neighboring properties, addresses, parcel identification numbers, as well as other data typically used in property location and identification.

Thank you for your business.
Please contact EDR at 1-800-352-0050
with any questions or comments.

Disclaimer - Copyright and Trademark Notice

This Report contains certain information obtained from a variety of public and other sources reasonably available to Environmental Data Resources, Inc. It cannot be concluded from this Report that coverage information for the target and surrounding properties does not exist from other sources. **NO WARRANTY EXPRESSED OR IMPLIED, IS MADE WHATSOEVER IN CONNECTION WITH THIS REPORT. ENVIRONMENTAL DATA RESOURCES, INC. SPECIFICALLY DISCLAIMS THE MAKING OF ANY SUCH WARRANTIES, INCLUDING WITHOUT LIMITATION, MERCHANTABILITY OR FITNESS FOR A PARTICULAR USE OR PURPOSE. ALL RISK IS ASSUMED BY THE USER. IN NO EVENT SHALL ENVIRONMENTAL DATA RESOURCES, INC. BE LIABLE TO ANYONE, WHETHER ARISING OUT OF ERRORS OR OMISSIONS, NEGLIGENCE, ACCIDENT OR ANY OTHER CAUSE, FOR ANY LOSS OR DAMAGE, INCLUDING, WITHOUT LIMITATION, SPECIAL, INCIDENTAL, CONSEQUENTIAL, OR EXEMPLARY DAMAGES. ANY LIABILITY ON THE PART OF ENVIRONMENTAL DATA RESOURCES, INC. IS STRICTLY LIMITED TO A REFUND OF THE AMOUNT PAID FOR THIS REPORT.** Purchaser accepts this Report "AS IS". Any analyses, estimates, ratings, environmental risk levels or risk codes provided in this Report are provided for illustrative purposes only, and are not intended to provide, nor should they be interpreted as providing any facts regarding, or prediction orforecast of, any environmental risk for any property. Only a Phase I Environmental Site Assessment performed by an environmental professional can provide information regarding the environmental risk for any property. Additionally, the information provided in this Report is not to be construed as legal advice.

Copyright 2008 by Environmental Data Resources, Inc. All rights reserved. Reproduction in any media or format, in whole or in part, of any report or map of Environmental Data Resources, Inc. or its affiliates is prohibited without prior written permission.

EDR and its logos (including Sanborn and Sanborn Map) are trademarks of Environmental Data Resources, Inc. or its affiliates. All other trademarks used herein are the property of their respective owners.


NYC Finance
NYC Digital Tax Map
Effective Date : 06-08-2011 13:33:28
End Date : Current
Manhattan Block: 510
Legend
Streets
Miscellaneous Text
Possession Hooks
Boundary Lines
Lot Face Possession Hooks
Regular
Underwater
Tax Lot Polygon
Condo Number
Tax Block Polygon
512
511
521
509
508
497
496
495
510
BROADWAY
CROSBY ST
LAFAYETTE ST
JERSEY ST
PRINCE ST
MULBERRY ST
MOTT ST
E HOUSTON ST
CONDO #: 75
CONDO #: 346
CONDO #: 2184
CONDO #: 1065
CONDO #: 864
Feet
0 5 10 20 30 40

SEC 2
VOL 4

THE 285 LAFAYETTE STREET CONDOMINIUM
285 LAFAYETTE STREET
NEW YORK, N Y 10012
Block No. 510
CONDO. No. 1065

TAX LOT No.	UNIT No.			
1001	COMM. UNIT	COMMERCIAL UNIT		
1002	2A	RESIDENTIAL UNIT		
1003	2B	RESIDENTIAL UNIT		
1004	2D	RESIDENTIAL UNIT		
1005	2E	RESIDENTIAL UNIT		
1006	2F	RESIDENTIAL UNIT		
1007	3A	RESIDENTIAL UNIT		
1008	3B	RESIDENTIAL UNIT		
1009	3D	RESIDENTIAL UNIT		
1010	3E	RESIDENTIAL UNIT		
1011	4A	RESIDENTIAL UNIT		
1012	4B	RESIDENTIAL UNIT		
1013	4C	RESIDENTIAL UNIT		
1014	4D	RESIDENTIAL UNIT		
1015	4E	RESIDENTIAL UNIT		
1016	5A	RESIDENTIAL UNIT		
1017	5B	RESIDENTIAL UNIT		
1018	5D	RESIDENTIAL UNIT		
1019	5E	RESIDENTIAL UNIT		
1020	6AB	RESIDENTIAL UNIT		
1021	6D	RESIDENTIAL UNIT		
1022	6E	RESIDENTIAL UNIT		
1023	7A	RESIDENTIAL UNIT		
1024	7B	RESIDENTIAL UNIT		
1025	7DE	RESIDENTIAL UNIT		
1026	8A	RESIDENTIAL UNIT		
1027	8B	RESIDENTIAL UNIT		
1028	8D	RESIDENTIAL UNIT		
1029	PHA	RESIDENTIAL UNIT		
1030	PHD	RESIDENTIAL UNIT		

17A

17A

DEC 0 1 2000

21 E. Houston BP
137 Crosby Street
Manhattan, NY 10012

Inquiry Number: 3356374.7
July 03, 2012

EDR Environmental Lien and AUL Search

Environmental Data Resources Inc

440 Wheelers Farms Road
Milford, CT 06461
800.352.0050
www.edrnet.com

EDR Environmental Lien and AUL Search

The EDR Environmental Lien and AUL Search Report provides results from a search of available current land title records for environmental cleanup liens and other activity and use limitations, such as engineering controls and institutional controls.

A network of professional, trained researchers, following established procedures, uses client supplied address information to:

- search for parcel information and/or legal description;
- search for ownership information;
- research official land title documents recorded at jurisdictional agencies such as recorders' offices, registries of deeds, county clerks' offices, etc.;
- access a copy of the deed;
- search for environmental encumbering instrument(s) associated with the deed;
- provide a copy of any environmental encumbrance(s) based upon a review of key words in the instrument(s) (title, parties involved, and description); and
- provide a copy of the deed or cite documents reviewed.

Thank you for your business.
Please contact EDR at 1-800-352-0050
with any questions or comments.

Disclaimer - Copyright and Trademark Notice

This Report contains certain information obtained from a variety of public and other sources reasonably available to Environmental Data Resources, Inc. It cannot be concluded from this Report that coverage information for the target and surrounding properties does not exist from other sources. **NO WARRANTY EXPRESSED OR IMPLIED, IS MADE WHATSOEVER IN CONNECTION WITH THIS REPORT. ENVIRONMENTAL DATA RESOURCES, INC. SPECIFICALLY DISCLAIMS THE MAKING OF ANY SUCH WARRANTIES, INCLUDING WITHOUT LIMITATION, MERCHANTABILITY OR FITNESS FOR A PARTICULAR USE OR PURPOSE. ALL RISK IS ASSUMED BY THE USER. IN NO EVENT SHALL ENVIRONMENTAL DATA RESOURCES, INC. BE LIABLE TO ANYONE, WHETHER ARISING OUT OF ERRORS OR OMISSIONS, NEGLIGENCE, ACCIDENT OR ANY OTHER CAUSE, FOR ANY LOSS OR DAMAGE, INCLUDING, WITHOUT LIMITATION, SPECIAL, INCIDENTAL, CONSEQUENTIAL, OR EXEMPLARY DAMAGES. ANY LIABILITY ON THE PART OF ENVIRONMENTAL DATA RESOURCES, INC. IS STRICTLY LIMITED TO A REFUND OF THE AMOUNT PAID FOR THIS REPORT.** Purchaser accepts this Report "AS IS". Any analyses, estimates, ratings, environmental risk levels or risk codes provided in this Report are provided for illustrative purposes only, and are not intended to provide, nor should they be interpreted as providing any facts regarding, or prediction orforecast of, any environmental risk for any property. Only a Phase I Environmental Site Assessment performed by an environmental professional can provide information regarding the environmental risk for any property. Additionally, the information provided in this Report is not to be construed as legal advice.

Copyright 2012 by Environmental Data Resources, Inc. All rights reserved. Reproduction in any media or format, in whole or in part, of any report or map of Environmental Data Resources, Inc. or its affiliates is prohibited without prior written permission.

EDR and its logos (including Sanborn and Sanborn Map) are trademarks of Environmental Data Resources, Inc. or its affiliates. All other trademarks used herein are the property of their respective owners.

EDR Environmental Lien and AUL Search

TARGET PROPERTY INFORMATION

ADDRESS

137 Crosby Street
21 E. Houston BP
Manhattan, NY 10012

RESEARCH SOURCE

Source 1:

New York NYC Register
New York, NY

PROPERTY INFORMATION

Deed 1:

Type of Deed:	Deed
Title is vested in:	Paco Lafayette, LLC
Title received from:	Fabrizio Realty Corp.
Deed Dated	12/29/1999
Deed Recorded:	2/13/2000
Book:	3064
Page:	1293
Volume:	NA
Instrument:	NA
Docket:	NA
Land Record Comments:	See Exhibit
Miscellaneous Comments:	NA
Legal Description:	See Exhibit
Legal Current Owner:	Paco Lafayette, LLC
Parcel # / Property Identifier:	Blk. 510 / Lot 40
Comments:	See Exhibit

ENVIRONMENTAL LIEN

Environmental Lien: Found ☐ Not Found ☒

OTHER ACTIVITY AND USE LIMITATIONS (AULs)

AULs: Found ☐ Not Found ☒

Deed Exhibit 1

REEL 3064 PG 1203

T 691—Standard N.Y.B.T.U. Form 8002: Bargain & sale deed. with covenant against grantor's acts—Ind. or Corp.: single sheet. 11-98

DISTRIBUTED BY Blumberg Excelsior INC. NYC 10013

CONSULT YOUR LAWYER BEFORE SIGNING THIS INSTRUMENT – THIS INSTRUMENT SHOULD BE USED BY LAWYERS ONLY

THIS INDENTURE, made on December 29, 1999

BETWEEN FABRIZIO REALTY CORP.
364 Maspeth Avenue
Brooklyn, New York 11211

party of the first part, and

PACO LAFAYETTE, LLC
15 East North Street
Dover, Delaware 19901

party of the second part,

WITNESSETH, that the party of the first part, in consideration of Ten Dollars and other valuable consideration paid by the party of the second part, does hereby grant and release unto the party of the second part, the heirs or successors and assigns of the party of the second part forever,

ALL that certain plot, piece or parcel of land, with the buildings and improvements thereon erected, situate, lying and being in the

See Schedule "A" annexed hereto and made a part hereof.

TOGETHER with all right, title and interest, if any, of the party of the first part in and to any streets and roads abutting the above described premises to the center lines thereof; TOGETHER with the appurtenances and all the estate and rights of the party of the first part in and to said premises; TO HAVE AND TO HOLD the premises herein granted unto the party of the second part, the heirs or successors and assigns of the party of the second part forever.

AND the party of the first part covenants that the party of the first part has not done or suffered anything whereby the said premises have been encumbered in any way whatever, except as aforesaid.
AND the party of the first part, in compliance with Section 13 of the Lien Law, covenants that the party of the first part will receive the consideration for this conveyance and will hold the right to receive such consideration as a trust fund to be applied first for the purpose of paying the cost of the improvement and will apply the same first to the payment of the cost of the improvement before using any part of the total of the same for any other purpose.
The word "party" shall be construed as if it read "parties" whenever the sense of this indenture so requires.

IN WITNESS WHEREOF, the party of the first part has duly executed this deed the day and year first above written.

IN PRESENCE OF:

FABRIZIO REALTY CORP.

By: _____
Marcello Porcelli, President

25×

CHICAGO TITLE INSURANCE COMPANY

SCHEDULE A DESCRIPTION

Title No.: 9901-00880

ALL that certain plot, piece or parcel of land, situate, lying and being in the Borough of Manhattan, County of New York, City and State of New York, bounded and described as follows:

BEGINNING at a point formed by the intersection of the easterly side of Crosby Street and the southerly side of East Houston Street as laid out on a map for widening of East Houston Street dated May 7, 1931 and approved by the Board of Estimate and Apportionment on October 7, 1932, extending;

THENCE Easterly along said southerly side of East Houston Street a distance of 84.15 feet to the intersection of the southerly side of East Houston Street and the westerly side of Lafayette Street;

THENCE Southerly along the westerly side of Lafayette Street, 108.73 feet;

THENCE Westerly along a course making on the northerly side thereof an angle of 80 degrees 57 minutes and 22 seconds with the course last described, a distance of 3.49 feet;

THENCE Westerly along a course making on the northerly side thereof an angle of 184 degrees 28 minutes and 9 seconds with the course last described, a distance of 79.07 feet to the easterly side of Crosby Street;

THENCE Northerly along the easterly side of Crosby Street, 79.84 feet to the point or place of Beginning.

25×

REEL 3064 PG 1295

ACKNOWLEDGMENT IN NEW YORK STATE (RPL 309-a)

State of New York, County of New York **ss.:**

On December 29, 1999 before me, the undersigned, personally appeared MARCELLO PORCELLI

personally known to me or proved to me on the basis of satisfactory evidence to be the individual(s) whose name(s) is (are) subscribed to the within instrument and acknowledged to me that he/she/they executed the same in his/her/their capacity(ies), and that by his/her/their signature(s) on the instrument, the individual(s), or the person upon behalf of which the individual(s) acted, executed the instrument.

SETH D. FRIEDLAND
Notary Public, State of New York
No. 02FR6000000
Qualified in New York County
Commission Expires August 31, 20

(signature and office of individual taking acknowledgment)

ACKNOWLEDGMENT OUTSIDE NEW YORK STATE (RPL 309-b)

State of **County of** **ss.:**

On before me, the undersigned, personally appeared

personally known to me or proved to me on the basis of satisfactory evidence to be the individual(s) whose name(s) is (are) subscribed to the within instrument and acknowledged to me that he/she/they executed the same in his/her/their capacity(ies), and that by his/her/their signature(s) on the instrument, the individual(s), or the person upon behalf of which the individual(s) acted, executed the instrument, and that such individual made such appearance before the undersigned in

(insert city or political subdivision and state or county or other place acknowledgment taken)

(signature and office of individual taking acknowledgment)

ACKNOWLEDGMENT BY SUBSCRIBING WITNESS(ES)

State of
County of } **ss.:**

On before me, the undersigned, personally appeared

the subscribing witness(es) to the foregoing instrument, with whom I am personally acquainted, who, being by me duly sworn, did depose and say that he/she/they reside(s) in *(if the place of residence is in a city, include the street and street number, if any, thereof)*;

that he/she/they know(s)

to be the individual(s) described in and who executed the foregoing instrument; that said subscribing witness(es) was (were) present and saw said

execute the same; and that said witness(es) at the same time subscribed his/her/their name(s) as a witness(es) thereto.

(☐ if taken outside New York State insert city or political subdivision and state or country or other place acknowledgment taken And that said subscribing witness(es) made such appearance before the undersigned in

(signature and office of individual taking acknowledgment)

Bargain and Sale Deed

WITH COVENANT AGAINST GRANTOR'S ACTS

TITLE No. AC1602

FABRIZIO REALTY CORP.

TO

PACO LAFAYETTE, LLC

AC1602

FIDELITY NATIONAL TITLE
INSURANCE CO. OF N.Y.
TWO PARK AVENUE 3rd FLOOR
NEW YORK, N.Y. 10016
1-212-481-5858

25
+37
62

SECTION 2
BLOCK 510
LOT 40
COUNTY OR TOWN New York

302-308 Lafayette St., New York, NY

RETURN BY MAIL TO:

FRIEDLAND LAIFER & ROLBINS, LLP
233 Broadway - Suite 3100
New York, New York 10279
Att: Seth D. Friedland, Esq.
Zip No.

Reserve this space for use of Recording Office.

25×

1)

CITYREGISTERRECORDINGANDENDORSEMENTPAGE
- NEW YORK COUNTY -
(This page forms part of the Instrument)

REEL 3064 PG 1296

WRITE BLOCK & LOT INFORMATION IN BLOCK/LOT FORMAT. IF ONLY PART OF LOT, WRITE P/O BEFORE LOT NUMBER.

Block/Lot(s): 510 / 40

PREMISES:

Title/Agent Company Name: FIDELITY NATIONAL TITLE INS. CO. OF N.Y.

Title Company Number: AC1602

TOTAL NUMBER OF PAGES IN DOCUMENT INCLUDING THIS PAGE: 4

RECORD & RETURN TO

NAME: Friedland Laizer & Robbins LLP

ADDRESS: 233 Broadway, Ste. 3100

CITY: New York STATE: NY ZIP: 10279

CITY REGISTER'S USE ONLY - DO NOT WRITE BELOW THIS LINE

THE FOREGOING INSTRUMENT WAS ENDORSED FOR THE RECORD AS FOLLOWS:

Examined by (✓): [signature]

Mtge Tax Serial No.	
Mtge Amount	$
Taxable Amount	$

Exemption (✓) YES ☐ NO ☐

Type: [339EE] [255] [OTHER ____]

Dwelling Type: [1 to 2] [3] [4 to 6] [OVER 6]

TAX RECEIVED ON ABOVE MORTGAGE

County (basic)	$
City (Addt'l)	$
Spec Addt'l	$
TASF	$
MTA	$
NYCTA	$
TOTAL TAX	$

Apportionment Mortgage (✓) YES ☐ NO ☐

Joy A. Bobrow, City Register

City Register Serial Number: 012719

Indexed By (✓): [initials]

Verified By (✓): [initials]

Block(s) and Lot(s) verified by (✓): [initials]

Address ☑ Tax Map ☐

Extra Block(s) ____ Lot(s) ____

Recording Fee A	$ 37
Affidavit Fee (C)	$
TP-584/582 Fee (Y)	$ –
RPTT Fee (R)	$ 25
HPD-A ☑	HPD-C ☐

New York State Real Estate Transfer Tax

$ 0

Serial Number: 008354

New York City Real Property Transfer Tax Serial Number: R 2640

New York State Gains Tax Serial Number:

DEED 0249 37.00

LO/TL	CSHR	RECPT	DATE	TIME
1-1	8	94098	Mar 13-00	11:31

RECORDED IN NEW YORK COUNTY
OFFICE OF THE CITY REGISTER

2000 MAR 13 A 10: 17

Witness My Hand and Official Seal

Joy A. Bobrow

City Register

CRGFM89N.BPG 12/99

45 - H - 002

25 x 10

MISCELLANEOUS EXHIBITS

NYC DEPARTMENT OF FINANCE
OFFICE OF THE CITY REGISTER

This page is part of the instrument. The City Register will rely on the information provided by you on this page for purposes of indexing this instrument. The information on this page will control for indexing purposes in the event of any conflict with the rest of the document.

2011081200557001001E6C27

RECORDING AND ENDORSEMENT COVER PAGE **PAGE 1 OF 29**

Document ID: 2011081200557001 Document Date: 08-10-2011 Preparation Date: 08-12-2011
Document Type: LANDMARK DESIGNATION
Document Page Count: 8

PRESENTER:
DAVID SCHLOSS
NEW YORK CITY LAW DEPARTMENT
100 CHURCH STREET
NEW YORK, NY 10007
212-788-0470
dschloss@law.nyc.gov

RETURN TO:
MARK SILBERMAN
NYC LANDMARKS PRESERVATION COMMISSION
1 CENTRE STREET, 9TH FLOOR
NEW YORK, NY 10007

PROPERTY DATA

Borough	Block	Lot		Unit	Address
MANHATTAN	209	1	Entire Lot		418 BROADWAY
Property Type: OTHER					
Borough	**Block**	**Lot**		**Unit**	**Address**
MANHATTAN	209	5	Entire Lot		428 BROADWAY
Property Type: OTHER					

x Additional Properties on Continuation Page

CROSS REFERENCE DATA
CRFN_____ *or* Document ID_____ *or* _____ Year____ Reel ___ Page____ *or* File Number_____

PARTIES

PARTY 1:
CITY OF NEW YORK

FEES AND TAXES

Mortgage			Filing Fee:	
Mortgage Amount:	$	0.00	$	0.00
Taxable Mortgage Amount:	$	0.00	NYC Real Property Transfer Tax:	
Exemption:			$	0.00
TAXES: County (Basic):	$	0.00	NYS Real Estate Transfer Tax:	
City (Additional):	$	0.00	$	0.00
Spec (Additional):	$	0.00		
TASF:	$	0.00		
MTA:	$	0.00		
NYCTA:	$	0.00		
Additional MRT:	$	0.00		
TOTAL:	$	0.00		
Recording Fee:	$	EXEMPT		
Affidavit Fee:	$	0.00		

RECORDED OR FILED IN THE OFFICE OF THE CITY REGISTER OF THE CITY OF NEW YORK
Recorded/Filed 08-22-2011 11:25
City Register File No.(CRFN):
2011000295397

City Register Official Signature

NYC DEPARTMENT OF FINANCE
OFFICE OF THE CITY REGISTER



2011081200557001001C6EA7

RECORDING AND ENDORSEMENT COVER PAGE (CONTINUATION)

Document ID: 2011081200557001 Document Date: 08-10-2011 Preparation Date: 08-12-201
Document Type: LANDMARK DESIGNATION

PROPERTY DATA

Borough	Block	Lot		Unit	Address
MANHATTAN	209	7	Entire Lot		35 HOWARD STREET
Property Type:	OTHER				
Borough	**Block**	**Lot**		**Unit**	**Address**
MANHATTAN	209	8	Entire Lot		33 HOWARD STREET
Property Type:	OTHER				
Borough	**Block**	**Lot**		**Unit**	**Address**
MANHATTAN	209	11	Entire Lot		27 HOWARD STREET
Property Type:	OTHER				
Borough	**Block**	**Lot**		**Unit**	**Address**
MANHATTAN	209	12	Entire Lot		25 HOWARD STREET
Property Type:	OTHER				
Borough	**Block**	**Lot**		**Unit**	**Address**
MANHATTAN	209	15	Entire Lot		19 HOWARD STREET
Property Type:	OTHER				
Borough	**Block**	**Lot**		**Unit**	**Address**
MANHATTAN	209	25	Entire Lot		255 CANAL STREET
Property Type:	OTHER				
Borough	**Block**	**Lot**		**Unit**	**Address**
MANHATTAN	209	26	Entire Lot		257 CANAL STREET
Property Type:	OTHER				
Borough	**Block**	**Lot**		**Unit**	**Address**
MANHATTAN	209	28	Entire Lot		261 CANAL STREET
Property Type:	OTHER				
Borough	**Block**	**Lot**		**Unit**	**Address**
MANHATTAN	209	32	Entire Lot		269 CANAL STREET
Property Type:	OTHER				
Borough	**Block**	**Lot**		**Unit**	**Address**
MANHATTAN	209	33	Entire Lot		271 CANAL STREET
Property Type:	OTHER				
Borough	**Block**	**Lot**		**Unit**	**Address**
MANHATTAN	209	34	Entire Lot		273 CANAL STREET
Property Type:	OTHER				
Borough	**Block**	**Lot**		**Unit**	**Address**
MANHATTAN	209	35	Entire Lot		275 CANAL STREET
Property Type:	OTHER				
Borough	**Block**	**Lot**		**Unit**	**Address**
MANHATTAN	233	2	Entire Lot		9 CROSBY STREET
Property Type:	OTHER				
Borough	**Block**	**Lot**		**Unit**	**Address**
MANHATTAN	233	4	Entire Lot		13 CROSBY STREET
Property Type:	OTHER				

NYC DEPARTMENT OF FINANCE
OFFICE OF THE CITY REGISTER



2011081200557001001C6EA7

Document ID: 2011081200557001 Document Date: 08-10-2011 Preparation Date: 08-12-2011
Document Type: LANDMARK DESIGNATION

PROPERTY DATA

Borough	Block	Lot		Unit	Address
MANHATTAN	233	8	Entire Lot		133 GRAND STREET
Property Type: OTHER					
Borough	**Block**	**Lot**		**Unit**	**Address**
MANHATTAN	233	9	Entire Lot		135 GRAND STREET
Property Type: OTHER					
Borough	**Block**	**Lot**		**Unit**	**Address**
MANHATTAN	233	10	Entire Lot		137 GRAND STREET
Property Type: OTHER					
Borough	**Block**	**Lot**		**Unit**	**Address**
MANHATTAN	233	12	Entire Lot		141 GRAND STREET
Property Type: OTHER					
Borough	**Block**	**Lot**		**Unit**	**Address**
MANHATTAN	233	13	Entire Lot		143 GRAND STREET
Property Type: OTHER					
Borough	**Block**	**Lot**		**Unit**	**Address**
MANHATTAN	233	14	Entire Lot		145 GRAND STREET
Property Type: OTHER					
Borough	**Block**	**Lot**		**Unit**	**Address**
MANHATTAN	233	15	Entire Lot		147 GRAND STREET
Property Type: OTHER					
Borough	**Block**	**Lot**		**Unit**	**Address**
MANHATTAN	233	17	Entire Lot		151 GRAND STREET
Property Type: OTHER					
Borough	**Block**	**Lot**		**Unit**	**Address**
MANHATTAN	233	30	Entire Lot		22 HOWARD STREET
Property Type: OTHER					
Borough	**Block**	**Lot**		**Unit**	**Address**
MANHATTAN	233	33	Entire Lot		28 HOWARD STREET
Property Type: OTHER					
Borough	**Block**	**Lot**		**Unit**	**Address**
MANHATTAN	472	4	Entire Lot		179 LAFAYETTE STREET
Property Type: OTHER					
Borough	**Block**	**Lot**		**Unit**	**Address**
MANHATTAN	472	7	Entire Lot		185 LAFAYETTE STREET
Property Type: OTHER					
Borough	**Block**	**Lot**		**Unit**	**Address**
MANHATTAN	472	10	Entire Lot		409 BROOME STREET
Property Type: OTHER					
Borough	**Block**	**Lot**		**Unit**	**Address**
MANHATTAN	472	11	Entire Lot		407 BROOME STREET
Property Type: OTHER					

NYC DEPARTMENT OF FINANCE
OFFICE OF THE CITY REGISTER



2011081200557001001C6EA7

Document ID: 2011081200557001 Document Date: 08-10-2011 Preparation Date: 08-12-2011
Document Type: LANDMARK DESIGNATION

PROPERTY DATA

Borough	Block	Lot		Unit	Address
MANHATTAN	472	12	Entire Lot		403 BROOME STREET
Property Type: OTHER					
Borough	**Block**	**Lot**		**Unit**	**Address**
MANHATTAN	472	15	Entire Lot		253 CENTRE STREET
Property Type: OTHER					
Borough	**Block**	**Lot**		**Unit**	**Address**
MANHATTAN	472	19	Entire Lot		241 CENTRE STREET
Property Type: OTHER					
Borough	**Block**	**Lot**		**Unit**	**Address**
MANHATTAN	472	22	Entire Lot		239 CENTRE STREET
Property Type: OTHER					
Borough	**Block**	**Lot**		**Unit**	**Address**
MANHATTAN	472	23	Entire Lot		237 CENTRE STREET
Property Type: OTHER					
Borough	**Block**	**Lot**		**Unit**	**Address**
MANHATTAN	472	25	Entire Lot		158 GRAND STREET
Property Type: OTHER					
Borough	**Block**	**Lot**		**Unit**	**Address**
MANHATTAN	472	28	Entire Lot		154 GRAND STREET
Property Type: OTHER					
Borough	**Block**	**Lot**		**Unit**	**Address**
MANHATTAN	473	28	Entire Lot		31 CROSBY STREET
Property Type: OTHER					
Borough	**Block**	**Lot**		**Unit**	**Address**
MANHATTAN	473	29	Entire Lot		33 CROSBY STREET
Property Type: OTHER					
Borough	**Block**	**Lot**		**Unit**	**Address**
MANHATTAN	473	30	Entire Lot		35 CROSBY STREET
Property Type: OTHER					
Borough	**Block**	**Lot**		**Unit**	**Address**
MANHATTAN	473	31	Entire Lot		37 CROSBY STREET
Property Type: OTHER					
Borough	**Block**	**Lot**		**Unit**	**Address**
MANHATTAN	473	35	Entire Lot		423 BROOME STREET
Property Type: OTHER					
Borough	**Block**	**Lot**		**Unit**	**Address**
MANHATTAN	473	38	Entire Lot		415 BROOME STREET
Property Type: OTHER					
Borough	**Block**	**Lot**		**Unit**	**Address**
MANHATTAN	473	40	Entire Lot		413 BROOME STREET
Property Type: OTHER					

NYC DEPARTMENT OF FINANCE
OFFICE OF THE CITY REGISTER



2011081200557001001C6EA7

Document ID: 2011081200557001 Document Date: 08-10-2011 Preparation Date: 08-12-2011
Document Type: LANDMARK DESIGNATION

PROPERTY DATA

Borough	Block	Lot		Unit	Address
MANHATTAN	473	41	Entire Lot		184 LAFAYETTE STREET
Property Type: OTHER					
Borough	**Block**	**Lot**		**Unit**	**Address**
MANHATTAN	473	42	Entire Lot		182 LAFAYETTE STREET
Property Type: OTHER					
Borough	**Block**	**Lot**		**Unit**	**Address**
MANHATTAN	473	43	Entire Lot		180 LAFAYETTE STREET
Property Type: OTHER					
Borough	**Block**	**Lot**		**Unit**	**Address**
MANHATTAN	473	44	Entire Lot		178 LAFAYETTE STREET
Property Type: OTHER					
Borough	**Block**	**Lot**		**Unit**	**Address**
MANHATTAN	473	45	Entire Lot		176 LAFAYETTE STREET
Property Type: OTHER					
Borough	**Block**	**Lot**		**Unit**	**Address**
MANHATTAN	473	47	Entire Lot		142 GRAND STREET
Property Type: OTHER					
Borough	**Block**	**Lot**		**Unit**	**Address**
MANHATTAN	473	51	Entire Lot		134 GRAND STREET
Property Type: OTHER					
Borough	**Block**	**Lot**		**Unit**	**Address**
MANHATTAN	473	130	Entire Lot		37B CROSBY STREET
Property Type: OTHER					
Borough	**Block**	**Lot**		**Unit**	**Address**
MANHATTAN	476	70	Entire Lot		1 WATTS STREET
Property Type: OTHER					
Borough	**Block**	**Lot**		**Unit**	**Address**
MANHATTAN	476	71	Entire Lot		362 WEST BROADWAY
Property Type: OTHER					
Borough	**Block**	**Lot**		**Unit**	**Address**
MANHATTAN	482	1	Entire Lot		41 CROSBY STREET
Property Type: OTHER					
Borough	**Block**	**Lot**		**Unit**	**Address**
MANHATTAN	482	2	Entire Lot		43 CROSBY STREET
Property Type: OTHER					
Borough	**Block**	**Lot**		**Unit**	**Address**
MANHATTAN	482	3	Entire Lot		45 CROSBY STREET
Property Type: OTHER					
Borough	**Block**	**Lot**		**Unit**	**Address**
MANHATTAN	482	5	Entire Lot		49 CROSBY STREET
Property Type: OTHER					

NYC DEPARTMENT OF FINANCE
OFFICE OF THE CITY REGISTER

2011081200557001001C6EA7

RECORDING AND ENDORSEMENT COVER PAGE (CONTINUATION) **PAGE 6 OF 29**

Document ID: 2011081200557001 Document Date: 08-10-2011 Preparation Date: 08-12-2011
Document Type: LANDMARK DESIGNATION

PROPERTY DATA

Borough	Block	Lot		Unit	Address
MANHATTAN	482	7	Entire Lot		53 CROSBY STREET
Property Type: OTHER					
Borough	**Block**	**Lot**		**Unit**	**Address**
MANHATTAN	482	8	Entire Lot		55 CROSBY STREET
Property Type: OTHER					
Borough	**Block**	**Lot**		**Unit**	**Address**
MANHATTAN	482	9	Entire Lot		57 CROSBY STREET
Property Type: OTHER					
Borough	**Block**	**Lot**		**Unit**	**Address**
MANHATTAN	482	10	Entire Lot		59 CROSBY STREET
Property Type: OTHER					
Borough	**Block**	**Lot**		**Unit**	**Address**
MANHATTAN	482	13	Entire Lot		63 CROSBY STREET
Property Type: OTHER					
Borough	**Block**	**Lot**		**Unit**	**Address**
MANHATTAN	482	16	Entire Lot		72 SPRING STREET
Property Type: OTHER					
Borough	**Block**	**Lot**		**Unit**	**Address**
MANHATTAN	482	37	Entire Lot		416 BROOME STREET
Property Type: OTHER					
Borough	**Block**	**Lot**		**Unit**	**Address**
MANHATTAN	482	41	Entire Lot		424 BROOME STREET
Property Type: OTHER					
Borough	**Block**	**Lot**		**Unit**	**Address**
MANHATTAN	482	44	Entire Lot		430 BROOME STREET
Property Type: OTHER					
Borough	**Block**	**Lot**		**Unit**	**Address**
MANHATTAN	488	21	Entire Lot		166 SPRING STREET
Property Type: OTHER					
Borough	**Block**	**Lot**		**Unit**	**Address**
MANHATTAN	488	22	Entire Lot		400 WEST BROADWAY
Property Type: OTHER					
Borough	**Block**	**Lot**		**Unit**	**Address**
MANHATTAN	488	23	Entire Lot		396 WEST BROADWAY
Property Type: OTHER					
Borough	**Block**	**Lot**		**Unit**	**Address**
MANHATTAN	488	25	Entire Lot		392 WEST BROADWAY
Property Type: OTHER					
Borough	**Block**	**Lot**		**Unit**	**Address**
MANHATTAN	488	27	Entire Lot		390 WEST BROADWAY
Property Type: OTHER					

NYC DEPARTMENT OF FINANCE
OFFICE OF THE CITY REGISTER



2011081200557001001C6EA7

RECORDING AND ENDORSEMENT COVER PAGE (CONTINUATION)

Document ID: 2011081200557001 Document Date: 08-10-2011 Preparation Date: 08-12-2011
Document Type: LANDMARK DESIGNATION

PROPERTY DATA

Borough	Block	Lot		Unit	Address
MANHATTAN	488	30	Entire Lot		382 WEST BROADWAY
Property Type: OTHER					
Borough	**Block**	**Lot**		**Unit**	**Address**
MANHATTAN	488	32	Entire Lot		378 WEST BROADWAY
Property Type: OTHER					
Borough	**Block**	**Lot**		**Unit**	**Address**
MANHATTAN	488	34	Entire Lot		374 WEST BROADWAY
Property Type: OTHER					
Borough	**Block**	**Lot**		**Unit**	**Address**
MANHATTAN	496	1	Entire Lot		79 CROSBY STREET
Property Type: OTHER					
Borough	**Block**	**Lot**		**Unit**	**Address**
MANHATTAN	496	5	Entire Lot		87 CROSBY STREET
Property Type: OTHER					
Borough	**Block**	**Lot**		**Unit**	**Address**
MANHATTAN	496	7	Entire Lot		91 CROSBY STREET
Property Type: OTHER					
Borough	**Block**	**Lot**		**Unit**	**Address**
MANHATTAN	496	9	Entire Lot		95 CROSBY STREET
Property Type: OTHER					
Borough	**Block**	**Lot**		**Unit**	**Address**
MANHATTAN	496	10	Entire Lot		97 CROSBY STREET
Property Type: OTHER					
Borough	**Block**	**Lot**		**Unit**	**Address**
MANHATTAN	496	12	Entire Lot		101 CROSBY STREET
Property Type: OTHER					
Borough	**Block**	**Lot**		**Unit**	**Address**
MANHATTAN	496	15	Entire Lot		68 PRINCE STREET
Property Type: OTHER					
Borough	**Block**	**Lot**		**Unit**	**Address**
MANHATTAN	496	18	Entire Lot		62 PRINCE STREET
Property Type: OTHER					
Borough	**Block**	**Lot**		**Unit**	**Address**
MANHATTAN	496	19	Entire Lot		254 LAFAYETTE STREET
Property Type: OTHER					
Borough	**Block**	**Lot**		**Unit**	**Address**
MANHATTAN	496	27	Entire Lot		250 LAFAYETTE STREET
Property Type: OTHER					
Borough	**Block**	**Lot**		**Unit**	**Address**
MANHATTAN	496	29	Entire Lot		246 LAFAYETTE STREET
Property Type: OTHER					

NYC DEPARTMENT OF FINANCE
OFFICE OF THE CITY REGISTER



2011081200557001001C6EA7

RECORDING AND ENDORSEMENT COVER PAGE (CONTINUATION) **PAGE 8 OF 29**

Document ID: 2011081200557001 Document Date: 08-10-2011 Preparation Date: 08-12-2011
Document Type: LANDMARK DESIGNATION

PROPERTY DATA

Borough	Block	Lot		Unit	Address
MANHATTAN	496	30	Entire Lot		242 LAFAYETTE STREET
Property Type: OTHER					
Borough	**Block**	**Lot**		**Unit**	**Address**
MANHATTAN	496	32	Entire Lot		240 LAFAYETTE STREET
Property Type: OTHER					
Borough	**Block**	**Lot**		**Unit**	**Address**
MANHATTAN	496	33	Entire Lot		238 LAFAYETTE STREET
Property Type: OTHER					
Borough	**Block**	**Lot**		**Unit**	**Address**
MANHATTAN	496	34	Entire Lot		63 SPRING STREET
Property Type: OTHER					
Borough	**Block**	**Lot**		**Unit**	**Address**
MANHATTAN	496	35	Entire Lot		65 SPRING STREET
Property Type: OTHER					
Borough	**Block**	**Lot**		**Unit**	**Address**
MANHATTAN	496	36	Entire Lot	26-G	71 SPRING STREET
Property Type: OTHER					
Borough	**Block**	**Lot**		**Unit**	**Address**
MANHATTAN	496	40	Entire Lot		75 SPRING STREET
Property Type: OTHER					
Borough	**Block**	**Lot**		**Unit**	**Address**
MANHATTAN	502	4	Entire Lot		94 THOMPSON STREET
Property Type: OTHER					
Borough	**Block**	**Lot**		**Unit**	**Address**
MANHATTAN	502	23	Entire Lot		152 PRINCE STREET
Property Type: OTHER					
Borough	**Block**	**Lot**		**Unit**	**Address**
MANHATTAN	502	25	Entire Lot		430 WEST BROADWAY
Property Type: OTHER					
Borough	**Block**	**Lot**		**Unit**	**Address**
MANHATTAN	502	31	Entire Lot		424 WEST BROADWAY
Property Type: OTHER					
Borough	**Block**	**Lot**		**Unit**	**Address**
MANHATTAN	502	33	Entire Lot		422 WEST BROADWAY
Property Type: OTHER					
Borough	**Block**	**Lot**		**Unit**	**Address**
MANHATTAN	502	35	Entire Lot		414 WEST BROADWAY
Property Type: OTHER					
Borough	**Block**	**Lot**		**Unit**	**Address**
MANHATTAN	502	37	Entire Lot		412 WEST BROADWAY
Property Type: OTHER					

NYC DEPARTMENT OF FINANCE
OFFICE OF THE CITY REGISTER



2011081200557001001C6EA7

Document ID: 2011081200557001 Document Date: 08-10-2011 Preparation Date: 08-12-2011
Document Type: LANDMARK DESIGNATION

PROPERTY DATA

Borough	Block	Lot		Unit	Address
MANHATTAN	502	38	Entire Lot		165 SPRING STREET
Property Type: OTHER					
Borough	**Block**	**Lot**		**Unit**	**Address**
MANHATTAN	510	1	Entire Lot		63 PRINCE STREET
Property Type: OTHER					
Borough	**Block**	**Lot**		**Unit**	**Address**
MANHATTAN	510	6	Entire Lot		115 CROSBY STREET
Property Type: OTHER					
Borough	**Block**	**Lot**		**Unit**	**Address**
MANHATTAN	510	37	Entire Lot		129 CROSBY STREET
Property Type: OTHER					
Borough	**Block**	**Lot**		**Unit**	**Address**
MANHATTAN	510	38	Entire Lot		298 LAFAYETTE STREET
Property Type: OTHER					
Borough	**Block**	**Lot**		**Unit**	**Address**
MANHATTAN	510	39	Entire Lot		135 CROSBY STREET
Property Type: OTHER					
Borough	**Block**	**Lot**		**Unit**	**Address**
MANHATTAN	510	40	Entire Lot		137 CROSBY STREET
Property Type: OTHER					
Borough	**Block**	**Lot**		**Unit**	**Address**
MANHATTAN	516	7	Entire Lot		140 THOMPSON STREET
Property Type: OTHER					
Borough	**Block**	**Lot**		**Unit**	**Address**
MANHATTAN	516	24	Entire Lot		482 WEST BROADWAY
Property Type: OTHER					
Borough	**Block**	**Lot**		**Unit**	**Address**
MANHATTAN	516	25	Entire Lot		480 WEST BROADWAY
Property Type: OTHER					
Borough	**Block**	**Lot**		**Unit**	**Address**
MANHATTAN	516	26	Entire Lot		474 WEST BROADWAY
Property Type: OTHER					
Borough	**Block**	**Lot**		**Unit**	**Address**
MANHATTAN	516	30	Entire Lot		464 WEST BROADWAY
Property Type: OTHER					
Borough	**Block**	**Lot**		**Unit**	**Address**
MANHATTAN	516	33	Entire Lot		458 WEST BROADWAY
Property Type: OTHER					
Borough	**Block**	**Lot**		**Unit**	**Address**
MANHATTAN	516	34	Entire Lot		456 WEST BROADWAY
Property Type: OTHER					

NYC DEPARTMENT OF FINANCE
OFFICE OF THE CITY REGISTER



2011081200557001001C6EA7

RECORDING AND ENDORSEMENT COVER PAGE (CONTINUATION) PAGE 10 OF 29

Document ID: 2011081200557001 Document Date: 08-10-2011 Preparation Date: 08-12-2011
Document Type: LANDMARK DESIGNATION

PROPERTY DATA

Borough	Block	Lot		Unit	Address
MANHATTAN	516	35	Entire Lot		454 WEST BROADWAY
Property Type:	OTHER				
Borough	**Block**	**Lot**		**Unit**	**Address**
MANHATTAN	516	36	Entire Lot		452 WEST BROADWAY
Property Type:	OTHER				
Borough	**Block**	**Lot**		**Unit**	**Address**
MANHATTAN	516	37	Entire Lot		450 WEST BROADWAY
Property Type:	OTHER				
Borough	**Block**	**Lot**		**Unit**	**Address**
MANHATTAN	516	38	Entire Lot		151 PRINCE STREET
Property Type:	OTHER				
Borough	**Block**	**Lot**		**Unit**	**Address**
MANHATTAN	516	39	Entire Lot		153 PRINCE STREET
Property Type:	OTHER				
Borough	**Block**	**Lot**		**Unit**	**Address**
MANHATTAN	516	40	Entire Lot		155 PRINCE STREET
Property Type:	OTHER				
Borough	**Block**	**Lot**		**Unit**	**Address**
MANHATTAN	516	41	Entire Lot		157 PRINCE STREET
Property Type:	OTHER				
Borough	**Block**	**Lot**		**Unit**	**Address**
MANHATTAN	209	1001	Entire Lot	COM	42426 BROADWAY
Property Type:	OTHER				
Borough	**Block**	**Lot**		**Unit**	**Address**
MANHATTAN	209	1002	Entire Lot	2	424 BROADWAY
Property Type:	OTHER				
Borough	**Block**	**Lot**		**Unit**	**Address**
MANHATTAN	209	1003	Entire Lot	3	424 BROADWAY
Property Type:	OTHER				
Borough	**Block**	**Lot**		**Unit**	**Address**
MANHATTAN	209	1004	Entire Lot	4	424 BROADWAY
Property Type:	OTHER				
Borough	**Block**	**Lot**		**Unit**	**Address**
MANHATTAN	209	1005	Entire Lot	5	424 BROADWAY
Property Type:	OTHER				
Borough	**Block**	**Lot**		**Unit**	**Address**
MANHATTAN	209	1006	Entire Lot	6	424 BROADWAY
Property Type:	OTHER				
Borough	**Block**	**Lot**		**Unit**	**Address**
MANHATTAN	209	1101	Entire Lot	COMM	29 HOWARD STREET
Property Type:	OTHER				

NYC DEPARTMENT OF FINANCE
OFFICE OF THE CITY REGISTER

2011081200557001001C6EA7

RECORDING AND ENDORSEMENT COVER PAGE (CONTINUATION) PAGE 11 OF 29

Document ID: 2011081200557001 Document Date: 08-10-2011 Preparation Date: 08-12-2011
Document Type: LANDMARK DESIGNATION

PROPERTY DATA

Borough	Block	Lot		Unit	Address
MANHATTAN	209	1102	Entire Lot	2	29 HOWARD STREET
Property Type:	OTHER				
Borough	**Block**	**Lot**		**Unit**	**Address**
MANHATTAN	209	1103	Entire Lot	3	29 HOWARD STREET
Property Type:	OTHER				
Borough	**Block**	**Lot**		**Unit**	**Address**
MANHATTAN	209	1104	Entire Lot	29-4	27 HOWARD STREET
Property Type:	OTHER				
Borough	**Block**	**Lot**		**Unit**	**Address**
MANHATTAN	209	1105	Entire Lot	5	29 HOWARD STREET
Property Type:	OTHER				
Borough	**Block**	**Lot**		**Unit**	**Address**
MANHATTAN	473	1401	Entire Lot	COM	425 BROOME STREET
Property Type:	OTHER				
Borough	**Block**	**Lot**		**Unit**	**Address**
MANHATTAN	473	1402	Entire Lot	2N	425 BROOME STREET
Property Type:	OTHER				
Borough	**Block**	**Lot**		**Unit**	**Address**
MANHATTAN	473	1403	Entire Lot	2W	425 BROOME STREET
Property Type:	OTHER				
Borough	**Block**	**Lot**		**Unit**	**Address**
MANHATTAN	473	1404	Entire Lot	2S	425 BROOME STREET
Property Type:	OTHER				
Borough	**Block**	**Lot**		**Unit**	**Address**
MANHATTAN	473	1405	Entire Lot	3N	425 BROOME STREET
Property Type:	OTHER				
Borough	**Block**	**Lot**		**Unit**	**Address**
MANHATTAN	473	1406	Entire Lot	3W	425 BROOME STREET
Property Type:	OTHER				
Borough	**Block**	**Lot**		**Unit**	**Address**
MANHATTAN	473	1407	Entire Lot	3S	425 BROOME STREET
Property Type:	OTHER				
Borough	**Block**	**Lot**		**Unit**	**Address**
MANHATTAN	473	1408	Entire Lot	4N	425 BROOME STREET
Property Type:	OTHER				
Borough	**Block**	**Lot**		**Unit**	**Address**
MANHATTAN	473	1409	Entire Lot	4S	425 BROOME STREET
Property Type:	OTHER				
Borough	**Block**	**Lot**		**Unit**	**Address**
MANHATTAN	473	1410	Entire Lot	5S	425 BROOME STREET
Property Type:	OTHER				

NYC DEPARTMENT OF FINANCE
OFFICE OF THE CITY REGISTER



2011081200557001001C6EA7

Document ID: 2011081200557001 Document Date: 08-10-2011 Preparation Date: 08-12-2011
Document Type: LANDMARK DESIGNATION

PROPERTY DATA

Borough	Block	Lot		Unit	Address
MANHATTAN	473	1411	Entire Lot	5WPHS	425 BROOME STREET
Property Type:	OTHER				
Borough	**Block**	**Lot**		**Unit**	**Address**
MANHATTAN	473	1412	Entire Lot	5NPHN	39 CROSBY STREET
Property Type:	OTHER				
Borough	**Block**	**Lot**		**Unit**	**Address**
MANHATTAN	473	1413	Entire Lot	1	425 BROOME STREET
Property Type:	OTHER				
Borough	**Block**	**Lot**		**Unit**	**Address**
MANHATTAN	473	1414	Entire Lot	2	425 BROOME STREET
Property Type:	OTHER				
Borough	**Block**	**Lot**		**Unit**	**Address**
MANHATTAN	473	1415	Entire Lot	3	425 BROOME STREET
Property Type:	OTHER				
Borough	**Block**	**Lot**		**Unit**	**Address**
MANHATTAN	473	1416	Entire Lot	4	425 BROOME STREET
Property Type:	OTHER				
Borough	**Block**	**Lot**		**Unit**	**Address**
MANHATTAN	473	1417	Entire Lot	5	425 BROOME STREET
Property Type:	OTHER				
Borough	**Block**	**Lot**		**Unit**	**Address**
MANHATTAN	473	1418	Entire Lot	6	425 BROOME STREET
Property Type:	OTHER				
Borough	**Block**	**Lot**		**Unit**	**Address**
MANHATTAN	473	1419	Entire Lot	7	425 BROOME STREET
Property Type:	OTHER				
Borough	**Block**	**Lot**		**Unit**	**Address**
MANHATTAN	482	1001	Entire Lot	C-A	406 BROOME STREET
Property Type:	OTHER				
Borough	**Block**	**Lot**		**Unit**	**Address**
MANHATTAN	482	1002	Entire Lot	1A	406 BROOME STREET
Property Type:	OTHER				
Borough	**Block**	**Lot**		**Unit**	**Address**
MANHATTAN	482	1003	Entire Lot	1B	406 BROOME STREET
Property Type:	OTHER				
Borough	**Block**	**Lot**		**Unit**	**Address**
MANHATTAN	482	1004	Entire Lot	1C	406 BROOME STREET
Property Type:	OTHER				
Borough	**Block**	**Lot**		**Unit**	**Address**
MANHATTAN	482	1005	Entire Lot	2A	406 BROOME STREET
Property Type:	OTHER				

NYC DEPARTMENT OF FINANCE
OFFICE OF THE CITY REGISTER



2011081200557001001C6EA7

Document ID: 2011081200557001 Document Date: 08-10-2011 Preparation Date: 08-12-2011
Document Type: LANDMARK DESIGNATION

PROPERTY DATA

Borough	Block	Lot		Unit	Address
MANHATTAN	482	1006	Entire Lot	2B	406 BROOME STREET
Property Type: OTHER					
Borough	**Block**	**Lot**		**Unit**	**Address**
MANHATTAN	482	1007	Entire Lot	2C	406 BROOME STREET
Property Type: OTHER					
Borough	**Block**	**Lot**		**Unit**	**Address**
MANHATTAN	482	1008	Entire Lot	2D	406 BROOME STREET
Property Type: OTHER					
Borough	**Block**	**Lot**		**Unit**	**Address**
MANHATTAN	482	1009	Entire Lot	2E	406 BROOME STREET
Property Type: OTHER					
Borough	**Block**	**Lot**		**Unit**	**Address**
MANHATTAN	482	1110	Entire Lot	3C	210 LAFAYETTE STREET
Property Type: OTHER					
Borough	**Block**	**Lot**		**Unit**	**Address**
MANHATTAN	482	1111	Entire Lot	3D	210 LAFAYETTE STREET
Property Type: OTHER					
Borough	**Block**	**Lot**		**Unit**	**Address**
MANHATTAN	482	1112	Entire Lot	3E	210 LAFAYETTE STREET
Property Type: OTHER					
Borough	**Block**	**Lot**		**Unit**	**Address**
MANHATTAN	482	1113	Entire Lot	3F	210 LAFAYETTE STREET
Property Type: OTHER					
Borough	**Block**	**Lot**		**Unit**	**Address**
MANHATTAN	482	1114	Entire Lot	4A	210 LAFAYETTE STREET
Property Type: OFFICE BUILDING					
Borough	**Block**	**Lot**		**Unit**	**Address**
MANHATTAN	482	1115	Entire Lot	4B	210 LAFAYETTE STREET
Property Type: OTHER					
Borough	**Block**	**Lot**		**Unit**	**Address**
MANHATTAN	482	1116	Entire Lot	4C	210 LAFAYETTE STREET
Property Type: OTHER					
Borough	**Block**	**Lot**		**Unit**	**Address**
MANHATTAN	482	1117	Entire Lot	4D	210 LAFAYETTE STREET
Property Type: OTHER					
Borough	**Block**	**Lot**		**Unit**	**Address**
MANHATTAN	482	1118	Entire Lot	4E	210 LAFAYETTE STREET
Property Type: OTHER					
Borough	**Block**	**Lot**		**Unit**	**Address**
MANHATTAN	482	1119	Entire Lot	4F	210 LAFAYETTE STREET
Property Type: OTHER					

NYC DEPARTMENT OF FINANCE
OFFICE OF THE CITY REGISTER



2011081200557001001C6EA7

Document ID: 2011081200557001 Document Date: 08-10-2011 Preparation Date: 08-12-2011
Document Type: LANDMARK DESIGNATION

PROPERTY DATA

Borough	Block	Lot		Unit	Address
MANHATTAN	482	1120	Entire Lot	5A	210 LAFAYETTE STREET
Property Type:	OTHER				
Borough	**Block**	**Lot**		**Unit**	**Address**
MANHATTAN	482	1121	Entire Lot	5B	210 LAFAYETTE STREET
Property Type:	OTHER				
Borough	**Block**	**Lot**		**Unit**	**Address**
MANHATTAN	482	1122	Entire Lot	5C	210 LAFAYETTE STREET
Property Type:	OTHER				
Borough	**Block**	**Lot**		**Unit**	**Address**
MANHATTAN	482	1123	Entire Lot	5D	210 LAFAYETTE STREET
Property Type:	OTHER				
Borough	**Block**	**Lot**		**Unit**	**Address**
MANHATTAN	482	1124	Entire Lot	5E	210 LAFAYETTE STREET
Property Type:	OTHER				
Borough	**Block**	**Lot**		**Unit**	**Address**
MANHATTAN	482	1125	Entire Lot	5F	210 LAFAYETTE STREET
Property Type:	OTHER				
Borough	**Block**	**Lot**		**Unit**	**Address**
MANHATTAN	482	1126	Entire Lot	6A	210 LAFAYETTE STREET
Property Type:	OTHER				
Borough	**Block**	**Lot**		**Unit**	**Address**
MANHATTAN	482	1127	Entire Lot	6B	210 LAFAYETTE STREET
Property Type:	OTHER				
Borough	**Block**	**Lot**		**Unit**	**Address**
MANHATTAN	482	1128	Entire Lot	6C	210 LAFAYETTE STREET
Property Type:	OTHER				
Borough	**Block**	**Lot**		**Unit**	**Address**
MANHATTAN	482	1129	Entire Lot	6D	210 LAFAYETTE STREET
Property Type:	OTHER				
Borough	**Block**	**Lot**		**Unit**	**Address**
MANHATTAN	482	1130	Entire Lot	6E	210 LAFAYETTE STREET
Property Type:	OTHER				
Borough	**Block**	**Lot**		**Unit**	**Address**
MANHATTAN	482	1131	Entire Lot	6F	210 LAFAYETTE STREET
Property Type:	OTHER				
Borough	**Block**	**Lot**		**Unit**	**Address**
MANHATTAN	482	1132	Entire Lot	7A	210 LAFAYETTE STREET
Property Type:	OTHER				
Borough	**Block**	**Lot**		**Unit**	**Address**
MANHATTAN	482	1133	Entire Lot	7B	210 LAFAYETTE STREET
Property Type:	OTHER				

NYC DEPARTMENT OF FINANCE
OFFICE OF THE CITY REGISTER



2011081200557001001C6EA7

RECORDING AND ENDORSEMENT COVER PAGE (CONTINUATION) PAGE 15 OF 29

Document ID: 2011081200557001 Document Date: 08-10-2011 Preparation Date: 08-12-2011
Document Type: LANDMARK DESIGNATION

PROPERTY DATA

Borough	Block	Lot		Unit	Address
MANHATTAN	482	1134	Entire Lot	7C	210 LAFAYETTE STREET
Property Type:	OTHER				
Borough	**Block**	**Lot**		**Unit**	**Address**
MANHATTAN	482	1135	Entire Lot	7D	210 LAFAYETTE STREET
Property Type:	OTHER				
Borough	**Block**	**Lot**		**Unit**	**Address**
MANHATTAN	482	1136	Entire Lot	7E	210 LAFAYETTE STREET
Property Type:	OTHER				
Borough	**Block**	**Lot**		**Unit**	**Address**
MANHATTAN	482	1137	Entire Lot	7F	210 LAFAYETTE STREET
Property Type:	OTHER				
Borough	**Block**	**Lot**		**Unit**	**Address**
MANHATTAN	482	1138	Entire Lot	8A	210 LAFAYETTE STREET
Property Type:	OTHER				
Borough	**Block**	**Lot**		**Unit**	**Address**
MANHATTAN	482	1139	Entire Lot	8B/C	210 LAFAYETTE STREET
Property Type:	OTHER				
Borough	**Block**	**Lot**		**Unit**	**Address**
MANHATTAN	482	1140	Entire Lot	8D	210 LAFAYETTE STREET
Property Type:	OTHER				
Borough	**Block**	**Lot**		**Unit**	**Address**
MANHATTAN	482	1141	Entire Lot	9A	210 LAFAYETTE STREET
Property Type:	OTHER				
Borough	**Block**	**Lot**		**Unit**	**Address**
MANHATTAN	482	1142	Entire Lot	9B	210 LAFAYETTE STREET
Property Type:	OTHER				
Borough	**Block**	**Lot**		**Unit**	**Address**
MANHATTAN	482	1143	Entire Lot	9C	210 LAFAYETTE STREET
Property Type:	OTHER				
Borough	**Block**	**Lot**		**Unit**	**Address**
MANHATTAN	482	1144	Entire Lot	9D	210 LAFAYETTE STREET
Property Type:	OTHER				
Borough	**Block**	**Lot**		**Unit**	**Address**
MANHATTAN	482	1145	Entire Lot	PH1A	210 LAFAYETTE STREET
Property Type:	OTHER				
Borough	**Block**	**Lot**		**Unit**	**Address**
MANHATTAN	482	1146	Entire Lot	PH1B	210 LAFAYETTE STREET
Property Type:	OTHER				
Borough	**Block**	**Lot**		**Unit**	**Address**
MANHATTAN	482	1147	Entire Lot	PH1C	210 LAFAYETTE STREET
Property Type:	OTHER				

NYC DEPARTMENT OF FINANCE
OFFICE OF THE CITY REGISTER



2011081200557001001C6EA7

Document ID: 2011081200557001 Document Date: 08-10-2011 Preparation Date: 08-12-2011
Document Type: LANDMARK DESIGNATION

PROPERTY DATA

Borough	Block	Lot		Unit	Address
MANHATTAN	482	1148	Entire Lot	PH2A	210 LAFAYETTE STREET
Property Type: OTHER					
Borough	**Block**	**Lot**		**Unit**	**Address**
MANHATTAN	482	1149	Entire Lot	PH2B	210 LAFAYETTE STREET
Property Type: OTHER					
Borough	**Block**	**Lot**		**Unit**	**Address**
MANHATTAN	482	1150	Entire Lot	2G	210 LAFAYETTE STREET
Property Type: OTHER					
Borough	**Block**	**Lot**		**Unit**	**Address**
MANHATTAN	482	1151	Entire Lot	3G	210 LAFAYETTE STREET
Property Type: OTHER					
Borough	**Block**	**Lot**		**Unit**	**Address**
MANHATTAN	482	1152	Entire Lot	4G	210 LAFAYETTE STREET
Property Type: OTHER					
Borough	**Block**	**Lot**		**Unit**	**Address**
MANHATTAN	482	1153	Entire Lot	5G	210 LAFAYETTE STREET
Property Type: OTHER					
Borough	**Block**	**Lot**		**Unit**	**Address**
MANHATTAN	482	1154	Entire Lot	PH	210 LAFAYETTE STREET
Property Type: OTHER					
Borough	**Block**	**Lot**		**Unit**	**Address**
MANHATTAN	488	1101	Entire Lot	1	388 WEST BROADWAY
Property Type: OTHER					
Borough	**Block**	**Lot**		**Unit**	**Address**
MANHATTAN	488	1102	Entire Lot	2	388 WEST BROADWAY
Property Type: OTHER					
Borough	**Block**	**Lot**		**Unit**	**Address**
MANHATTAN	488	1103	Entire Lot	B	388 WEST BROADWAY
Property Type: OTHER					
Borough	**Block**	**Lot**		**Unit**	**Address**
MANHATTAN	488	1104	Entire Lot	4	388 WEST BROADWAY
Property Type: OTHER					
Borough	**Block**	**Lot**		**Unit**	**Address**
MANHATTAN	488	1105	Entire Lot	5	388 WEST BROADWAY
Property Type: OTHER					
Borough	**Block**	**Lot**		**Unit**	**Address**
MANHATTAN	488	1106	Entire Lot	6	388 WEST BROADWAY
Property Type: OTHER					
Borough	**Block**	**Lot**		**Unit**	**Address**
MANHATTAN	488	1107	Entire Lot	7	388 WEST BROADWAY
Property Type: OTHER					

NYC DEPARTMENT OF FINANCE
OFFICE OF THE CITY REGISTER



2011081200557001001C6EA7

RECORDING AND ENDORSEMENT COVER PAGE (CONTINUATION) PAGE 17 OF 29

Document ID: 2011081200557001 Document Date: 08-10-2011 Preparation Date: 08-12-2011
Document Type: LANDMARK DESIGNATION

PROPERTY DATA

Borough	Block	Lot		Unit	Address
MANHATTAN	488	1108	Entire Lot	3	388 WEST BROADWAY
Property Type: OTHER					
Borough	**Block**	**Lot**		**Unit**	**Address**
MANHATTAN	488	1109	Entire Lot	9	388 WEST BROADWAY
Property Type: OTHER					
Borough	**Block**	**Lot**		**Unit**	**Address**
MANHATTAN	496	1001	Entire Lot	1	70 PRINCE STREET
Property Type: OTHER					
Borough	**Block**	**Lot**		**Unit**	**Address**
MANHATTAN	496	1002	Entire Lot	2	70 PRINCE STREET
Property Type: OTHER					
Borough	**Block**	**Lot**		**Unit**	**Address**
MANHATTAN	496	1003	Entire Lot	3	70 PRINCE STREET
Property Type: OTHER					
Borough	**Block**	**Lot**		**Unit**	**Address**
MANHATTAN	496	1101	Entire Lot	1	93 CROSBY STREET
Property Type: OTHER					
Borough	**Block**	**Lot**		**Unit**	**Address**
MANHATTAN	496	1102	Entire Lot	2	93 CROSBY STREET
Property Type: OTHER					
Borough	**Block**	**Lot**		**Unit**	**Address**
MANHATTAN	496	1103	Entire Lot	3	93 CROSBY STREET
Property Type: OTHER					
Borough	**Block**	**Lot**		**Unit**	**Address**
MANHATTAN	496	1104	Entire Lot	4	93 CROSBY STREET
Property Type: OTHER					
Borough	**Block**	**Lot**		**Unit**	**Address**
MANHATTAN	496	1105	Entire Lot	5	93 CROSBY STREET
Property Type: OTHER					
Borough	**Block**	**Lot**		**Unit**	**Address**
MANHATTAN	496	1106	Entire Lot	6	93 CROSBY STREET
Property Type: OTHER					
Borough	**Block**	**Lot**		**Unit**	**Address**
MANHATTAN	502	1001	Entire Lot	COMM	426 WEST BROADWAY
Property Type: OTHER					
Borough	**Block**	**Lot**		**Unit**	**Address**
MANHATTAN	502	1002	Entire Lot	1A	426 WEST BROADWAY
Property Type: OTHER					
Borough	**Block**	**Lot**		**Unit**	**Address**
MANHATTAN	502	1003	Entire Lot	1B	426 WEST BROADWAY
Property Type: OTHER					

NYC DEPARTMENT OF FINANCE
OFFICE OF THE CITY REGISTER

2011081200557001001C6EA7

RECORDING AND ENDORSEMENT COVER PAGE (CONTINUATION) PAGE 18 OF 29

Document ID: 2011081200557001 Document Date: 08-10-2011 Preparation Date: 08-12-2011
Document Type: LANDMARK DESIGNATION

PROPERTY DATA

Borough	Block	Lot		Unit	Address
MANHATTAN	502	1004	Entire Lot	1C	426 WEST BROADWAY
Property Type: OTHER					
Borough	**Block**	**Lot**		**Unit**	**Address**
MANHATTAN	502	1005	Entire Lot	2A	426 WEST BROADWAY
Property Type: OTHER					
Borough	**Block**	**Lot**		**Unit**	**Address**
MANHATTAN	502	1006	Entire Lot	2B	426 WEST BROADWAY
Property Type: OTHER					
Borough	**Block**	**Lot**		**Unit**	**Address**
MANHATTAN	502	1007	Entire Lot	2C	426 WEST BROADWAY
Property Type: OTHER					
Borough	**Block**	**Lot**		**Unit**	**Address**
MANHATTAN	502	1008	Entire Lot	2D	426 WEST BROADWAY
Property Type: OTHER					
Borough	**Block**	**Lot**		**Unit**	**Address**
MANHATTAN	502	1009	Entire Lot	2F	426 WEST BROADWAY
Property Type: OTHER					
Borough	**Block**	**Lot**		**Unit**	**Address**
MANHATTAN	502	1010	Entire Lot	2G	426 WEST BROADWAY
Property Type: OTHER					
Borough	**Block**	**Lot**		**Unit**	**Address**
MANHATTAN	502	1011	Entire Lot	3A	426 WEST BROADWAY
Property Type: OTHER					
Borough	**Block**	**Lot**		**Unit**	**Address**
MANHATTAN	502	1012	Entire Lot	3B	426 WEST BROADWAY
Property Type: OTHER					
Borough	**Block**	**Lot**		**Unit**	**Address**
MANHATTAN	502	1013	Entire Lot	3C	426 WEST BROADWAY
Property Type: OTHER					
Borough	**Block**	**Lot**		**Unit**	**Address**
MANHATTAN	502	1014	Entire Lot	3D	426 WEST BROADWAY
Property Type: OTHER					
Borough	**Block**	**Lot**		**Unit**	**Address**
MANHATTAN	502	1015	Entire Lot	3F	426 WEST BROADWAY
Property Type: OTHER					
Borough	**Block**	**Lot**		**Unit**	**Address**
MANHATTAN	502	1016	Entire Lot	3G	426 WEST BROADWAY
Property Type: OTHER					
Borough	**Block**	**Lot**		**Unit**	**Address**
MANHATTAN	502	1017	Entire Lot	4A	426 WEST BROADWAY
Property Type: OTHER					

NYC DEPARTMENT OF FINANCE
OFFICE OF THE CITY REGISTER



2011081200557001001C6EA7

RECORDING AND ENDORSEMENT COVER PAGE (CONTINUATION) PAGE 19 OF 29

Document ID: 2011081200557001 Document Date: 08-10-2011 Preparation Date: 08-12-2011
Document Type: LANDMARK DESIGNATION

PROPERTY DATA

Borough	Block	Lot		Unit	Address
MANHATTAN	502	1018	Entire Lot	4A	426 WEST BROADWAY
Property Type:	OTHER				
Borough	**Block**	**Lot**		**Unit**	**Address**
MANHATTAN	502	1019	Entire Lot	4C	426 WEST BROADWAY
Property Type:	OTHER				
Borough	**Block**	**Lot**		**Unit**	**Address**
MANHATTAN	502	1020	Entire Lot	4D	426 WEST BROADWAY
Property Type:	OTHER				
Borough	**Block**	**Lot**		**Unit**	**Address**
MANHATTAN	502	1021	Entire Lot	4E	426 WEST BROADWAY
Property Type:	OTHER				
Borough	**Block**	**Lot**		**Unit**	**Address**
MANHATTAN	502	1022	Entire Lot	4F	426 WEST BROADWAY
Property Type:	OTHER				
Borough	**Block**	**Lot**		**Unit**	**Address**
MANHATTAN	502	1023	Entire Lot	4G	426 WEST BROADWAY
Property Type:	OTHER				
Borough	**Block**	**Lot**		**Unit**	**Address**
MANHATTAN	502	1024	Entire Lot	5A	426 WEST BROADWAY
Property Type:	OTHER				
Borough	**Block**	**Lot**		**Unit**	**Address**
MANHATTAN	502	1025	Entire Lot	5B	426 WEST BROADWAY
Property Type:	OTHER				
Borough	**Block**	**Lot**		**Unit**	**Address**
MANHATTAN	502	1026	Entire Lot	5C	426 WEST BROADWAY
Property Type:	OTHER				
Borough	**Block**	**Lot**		**Unit**	**Address**
MANHATTAN	502	1027	Entire Lot	5D	426 WEST BROADWAY
Property Type:	OTHER				
Borough	**Block**	**Lot**		**Unit**	**Address**
MANHATTAN	502	1028	Entire Lot	5F	426 WEST BROADWAY
Property Type:	OTHER				
Borough	**Block**	**Lot**		**Unit**	**Address**
MANHATTAN	502	1029	Entire Lot	5G	426 WEST BROADWAY
Property Type:	OTHER				
Borough	**Block**	**Lot**		**Unit**	**Address**
MANHATTAN	502	1030	Entire Lot	6A	426 WEST BROADWAY
Property Type:	OTHER				
Borough	**Block**	**Lot**		**Unit**	**Address**
MANHATTAN	502	1031	Entire Lot	6B	426 WEST BROADWAY
Property Type:	OTHER				

NYC DEPARTMENT OF FINANCE
OFFICE OF THE CITY REGISTER



2011081200557001001C6EA7

Document ID: 2011081200557001 Document Date: 08-10-2011 Preparation Date: 08-12-2011
Document Type: LANDMARK DESIGNATION

PROPERTY DATA

Borough	Block	Lot		Unit	Address
MANHATTAN	502	1032	Entire Lot	6C	426 WEST BROADWAY
Property Type:	OTHER				
Borough	**Block**	**Lot**		**Unit**	**Address**
MANHATTAN	502	1033	Entire Lot	6D	426 WEST BROADWAY
Property Type:	OTHER				
Borough	**Block**	**Lot**		**Unit**	**Address**
MANHATTAN	502	1034	Entire Lot	6E	426 WEST BROADWAY
Property Type:	OTHER				
Borough	**Block**	**Lot**		**Unit**	**Address**
MANHATTAN	502	1035	Entire Lot	6F	426 WEST BROADWAY
Property Type:	OTHER				
Borough	**Block**	**Lot**		**Unit**	**Address**
MANHATTAN	502	1036	Entire Lot	6G	426 WEST BROADWAY
Property Type:	OTHER				
Borough	**Block**	**Lot**		**Unit**	**Address**
MANHATTAN	516	1001	Entire Lot	1N	460 WEST BROADWAY
Property Type:	OTHER				
Borough	**Block**	**Lot**		**Unit**	**Address**
MANHATTAN	516	1002	Entire Lot	1S	460 WEST BROADWAY
Property Type:	OTHER				
Borough	**Block**	**Lot**		**Unit**	**Address**
MANHATTAN	516	1003	Entire Lot	2N	460 WEST BROADWAY
Property Type:	OTHER				
Borough	**Block**	**Lot**		**Unit**	**Address**
MANHATTAN	516	1004	Entire Lot	2S	460 WEST BROADWAY
Property Type:	OTHER				
Borough	**Block**	**Lot**		**Unit**	**Address**
MANHATTAN	516	1005	Entire Lot	3N	460 WEST BROADWAY
Property Type:	OTHER				
Borough	**Block**	**Lot**		**Unit**	**Address**
MANHATTAN	516	1006	Entire Lot	3S	460 WEST BROADWAY
Property Type:	OTHER				
Borough	**Block**	**Lot**		**Unit**	**Address**
MANHATTAN	516	1007	Entire Lot	4N	460 WEST BROADWAY
Property Type:	OTHER				
Borough	**Block**	**Lot**		**Unit**	**Address**
MANHATTAN	516	1008	Entire Lot	4S	460 WEST BROADWAY
Property Type:	OTHER				
Borough	**Block**	**Lot**		**Unit**	**Address**
MANHATTAN	516	1009	Entire Lot	5N	460 WEST BROADWAY
Property Type:	OTHER				

NYC DEPARTMENT OF FINANCE
OFFICE OF THE CITY REGISTER

2011081200557001001C6EA7

RECORDING AND ENDORSEMENT COVER PAGE (CONTINUATION) **PAGE 21 OF 29**

Document ID: 2011081200557001 Document Date: 08-10-2011 Preparation Date: 08-12-2011
Document Type: LANDMARK DESIGNATION

PROPERTY DATA

Borough	Block	Lot		Unit	Address
MANHATTAN	516	1010	Entire Lot	5S	460 WEST BROADWAY

Property Type: OTHER

NOTICE OF DESIGNATION
PURSUANT TO CHAPTER 74 SECTION 3020
OF THE NEW YORK CITY CHARTER
AND
CHAPTER 3 OF TITLE 25 OF THE ADMINISTRATIVE CODE
OF THE CITY OF NEW YORK

TAKE NOTICE that pursuant to the provisions of Chapter 74 Section 3020 of the New York City Charter and Chapter 3 of Title 25 of the Administrative Code of the City of New York, the Landmarks Preservation Commission of the City of New York, 1 Centre Street, New York, NY 10007, has designated as an Historic District the blocks and lots hereinafter enumerated and set forth.

SOHO-CAST IRON HISTORIC DISTRICT EXTENSION, Borough of Manhattan

Boundary Description

Area 1: The proposed Soho-Cast Iron Historic District Extension consists of the properties bounded by a line beginning at the southwest corner of West Broadway and West Houston Street, then extending westerly along the southern curbline of West Houston Street, southerly along the western property lines of 482 and 480 West Broadway, westerly along the northern property line of 474-478 West Broadway (aka 146 Thompson Street) to the eastern curbline of Thompson Street, southerly along the eastern curbline of Thompson Street to a point formed by its intersection with a line extending westerly from a part of the southern property line of 468-472 West Broadway (aka 138-150 Thompson Street), easterly along a portion of the southern property line of 468-472 West Broadway (aka 138-150 Thompson Street), southerly along the western property lines of 460 to 454 West Broadway and 157 Prince Street to the northern curbline of Prince Street, easterly along the northern curbline of Prince Street to a point formed by its intersection with a line extending northerly from the western property line of 150-154 Prince Street (aka 436-442 West Broadway), southerly across Prince Street and along the western property line of 150-154 Prince Street (aka 436-442 West Broadway), westerly along the northern property line of 430-436 West Broadway, southerly along the western property line of 430-436 West Broadway, westerly along the northern property line of 426-428 West Broadway (aka 102-104 Thompson Street) to the eastern curbline of Thompson Street, southerly along the eastern curbline of Thompson Street to a point formed by its intersection with a line extending westerly from the southern property line of 426-428 West Broadway (aka 102-104 Thompson Street), easterly along the southern property line of 426-428 West Broadway (aka 102-104 Thompson Street), southerly along the western property lines of 424 and 422 West Broadway, westerly along the northern property line of 418-420 West Broadway (aka 94-96 Thompson Street) to the eastern curbline of Thompson Street, southerly along the eastern curbline of Thompson Street to a point formed by its intersection with a line extending westerly from the southern property line of 418-420 West Broadway (aka 94-96 Thompson Street), easterly along the southern property line of 418-420 West Broadway (aka 94-96 Thompson Street), southerly along the western property lines of 414-416 West Broadway and 169 Spring Street to the northern curbline of Spring Street, easterly along the northern curbline of Spring Street to a point formed by its intersection with a line extending northerly from the western property line of 166 Spring Street (aka 402-404 West Broadway), southerly across Spring Street and along the western property line of 166 Spring Street (aka 402-404 West Broadway), westerly along the northern property line of 400 West Broadway, southerly along the western property lines of 400 to 390 West Broadway, easterly along the southern property line of 390 West Broadway, southerly along the western property lines of 386-388 to 378-380 West Broadway and a portion of the western property line of 372-376 West Broadway (aka 504-506 Broome Street), easterly along a portion of the southern property line of 372-376 West Broadway (aka 504-506 Broome Street), southerly along a portion of the western property line of 372-376 West Broadway (aka 504-506 Broome Street) and across Broome Street (Watts Street) to the southern curbline of Broome Street (Watts Street), westerly along said curbline to a point formed by its intersection with a line extending northerly from the western property line of 505 Broome Street (aka 366-368 West Broadway and 1-3 Watts Street), southerly along the western property line of 505 Broome Street (aka 366-368 West Broadway and 1-3 Watts Street), westerly long a portion of

the northern property line of 362-364 West Broadway, southerly along a portion of the western property line of 362-364 West Broadway, westerly long a portion of the northern property line of 362-364 West Broadway, southerly along a portion of the western property line of 362-364 West Broadway, easterly along the southern property line of 362-364 West Broadway to the centerline of West Broadway, northerly along the centerline of West Broadway to a point formed by its intersection with a line extending easterly from the southern curbline of West Houston Street, then westerly to the point of the beginning.

Area 2: The proposed Soho-Cast Iron Historic District Extension consists of the properties bounded by a line beginning at the southwest corner of Lafayette Street and East Houston Street, then extending southerly along the western curbline of Lafayette Street, across Prince Street and following the curve of Lafayette Street to the northwest corner of Lafayette Street and Spring Street, westerly along the northern curbline of Spring Street to a point formed by its intersection with a line extending northerly from the eastern property line of 72-78 Spring Street (aka 65-71 Crosby Street), southerly across Spring Street and along the eastern property line of 72-78 Spring Street (aka 65-71 Crosby Street) and a portion of the eastern property line of 61-63 Crosby Street, easterly along a portion of the northern property line of 61-63 Crosby Street, southerly along a portion of the eastern property line of 61-63 Crosby Street, westerly along the southern property line of 61-63 Crosby Street, southerly along the eastern property lines of 59 to 44-47 Crosby Street, easterly along the northerly property line of 416-422 Broome Street (aka 202 Lafayette Street) to the western curbline of Lafayette Street, northerly along said curbline to a point formed by its intersection with a line extending westerly from the southern curbline of Kenmare Street, easterly across Lafayette Street and along the southern curbline of Kenmare Street to the southwest corner of Kenmare Street and Cleveland Place, southerly along the western curbline of Cleveland Place, across Broome Street, and continuing southerly along the western curbline of Centre Street to the northwest corner of Centre Street and Grand Street, westerly along the northern curbline of Grand Street and across Lafayette Street to the northwest corner of Grand Street and Lafayette Street, southerly across Grand Street and along the western curbline of Lafayette Street to a point formed by its intersection with a line extending easterly from the southern property line of 158-164 Lafayette Street (aka 151 Grand Street), westerly along the southern property line of 158-164 Lafayette Street (aka 151 Grand Street), southerly along the eastern property lines of 13-17 to 1 Crosby Street (aka 28 Howard Street), across Howard Street and continuing southerly along the eastern property line of 19 Howard Street and a portion of the eastern property line of 21-23 Howard Street (aka 261-267 Canal Street, easterly along a portion of the northern property line 257 Canal Street, southerly along a portion of the eastern property line of 257 Canal Street, easterly along a portion of the northern property line of 257 Canal Street and the northern property line of 255 Canal Street, southerly along the eastern property line of 255 Canal Street to the centerline of Canal Street, westerly along the centerline of Canal Street to the centerline of Broadway, northerly along the centerline of Broadway to the centerline of Howard Street, easterly along the centerline of Howard Street to the centerline of Crosby Street, northerly along the centerline of Crosby Street to the southeast corner of Crosby Street and East Houston Street, easterly along the southern curbline of East Houston Street to the point of the beginning.
The Blocks and Lots are enumerated below.

TAKE FURTHER NOTICE that all construction, reconstruction, alteration or demolition, with the exception of ordinary repairs and maintenance as defined by N.Y.C. Admin. Code § 25-302r, on, of or to real property, or improvements thereon, within the historic district described above, must be approved by the Landmarks Preservation Commission ("Commission") prior to commencing such work. Failure to obtain prior approval from the Commission may subject the owner and other person(s) to imprisonment, civil fines and/or an injunction to restore the premises to a lawful condition. N.Y.C. Admin. Code § 25-317 and 25-317.1.

the northern property line of 362-364 West Broadway, southerly along a portion of the western property line of 362-364 West Broadway, westerly long a portion of the northern property line of 362-364 West Broadway, southerly along a portion of the western property line of 362-364 West Broadway, easterly along the southern property line of 362-364 West Broadway to the centerline of West Broadway, northerly along the centerline of West Broadway to a point formed by its intersection with a line extending easterly from the southern curbline of West Houston Street, then westerly to the point of the beginning.

Area 2: The proposed Soho-Cast Iron Historic District Extension consists of the properties bounded by a line beginning at the southwest corner of Lafayette Street and East Houston Street, then extending southerly along the western curbline of Lafayette Street, across Prince Street and following the curve of Lafayette Street to the northwest corner of Lafayette Street and Spring Street, westerly along the northern curbline of Spring Street to a point formed by its intersection with a line extending northerly from the eastern property line of 72-78 Spring Street (aka 65-71 Crosby Street), southerly across Spring Street and along the eastern property line of 72-78 Spring Street (aka 65-71 Crosby Street) and a portion of the eastern property line of 61-63 Crosby Street, easterly along a portion of the northern property line of 61-63 Crosby Street, southerly along a portion of the eastern property line of 61-63 Crosby Street, westerly along the southern property line of 61-63 Crosby Street, southerly along the eastern property lines of 59 to 44-47 Crosby Street, easterly along the northerly property line of 416-422 Broome Street (aka 202 Lafayette Street) to the western curbline of Lafayette Street, northerly along said curbline to a point formed by its intersection with a line extending westerly from the southern curbline of Kenmare Street, easterly across Lafayette Street and along the southern curbline of Kenmare Street to the southwest corner of Kenmare Street and Cleveland Place, southerly along the western curbline of Cleveland Place, across Broome Street, and continuing southerly along the western curbline of Centre Street to the northwest corner of Centre Street and Grand Street, westerly along the northern curbline of Grand Street and across Lafayette Street to the northwest corner of Grand Street and Lafayette Street, southerly across Grand Street and along the western curbline of Lafayette Street to a point formed by its intersection with a line extending easterly from the southern property line of 158-164 Lafayette Street (aka 151 Grand Street), westerly along the southern property line of 158-164 Lafayette Street (aka 151 Grand Street), southerly along the eastern property lines of 13-17 to 1 Crosby Street (aka 28 Howard Street), across Howard Street and continuing southerly along the eastern property line of 19 Howard Street and a portion of the eastern property line of 21-23 Howard Street (aka 261-267 Canal Street, easterly along a portion of the northern property line 257 Canal Street, southerly along a portion of the eastern property line of 257 Canal Street, easterly along a portion of the northern property line of 257 Canal Street and the northern property line of 255 Canal Street, southerly along the eastern property line of 255 Canal Street to the centerline of Canal Street, westerly along the centerline of Canal Street to the centerline of Broadway, northerly along the centerline of Broadway to the centerline of Howard Street, easterly along the centerline of Howard Street to the centerline of Crosby Street, northerly along the centerline of Crosby Street to the southeast corner of Crosby Street and East Houston Street, easterly along the southern curbline of East Houston Street to the point of the beginning.
The Blocks and Lots are enumerated below.

TAKE FURTHER NOTICE that all construction, reconstruction, alteration or demolition, with the exception of ordinary repairs and maintenance as defined by N.Y.C. Admin. Code § 25-302r, on, of or to real property, or improvements thereon, within the historic district described above, must be approved by the Landmarks Preservation Commission ("Commission") prior to commencing such work. Failure to obtain prior approval from the Commission may subject the owner and other person(s) to imprisonment, civil fines and/or an injunction to restore the premises to a lawful condition. N.Y.C. Admin. Code § 25-317 and 25-317.1.

TAKE FURTHER NOTICE that such designation was made at a duly constituted meeting of the Landmarks Preservation Commission held on:

May 11, 2010 [Designation List #429, Item No. 2, (LP-2362)]

DATED: New York

LANDMARKS PRESERVATION COMMISSION

BY: _____

Mark Silberman, Counsel, NYC Landmarks Preservation Commission

STATE OF NEW YORK, COUNTY OF NEW YORK

On the 10th day of August in the year 2011 before me,

the undersigned, appeared, Mark Silberman personally known to me or proved to me on the basis of satisfactory evidence to be the individual whose name is subscribed to the within instrument and acknowledged to me that he executed the same in his capacity, and that by his signature on the instrument, the individual or the person upon behalf of which the individual acted, executed the instrument.

_____ Adrienne Asencio

SIGNATURE AND OFFICE OF INDIVIDUAL TAKING ACKNOWLEDGEMENT

ADRIENNE ASENCIO
Notary Public, State of New York
No. 01AS6079158
Qualified in Kings County
Commission Expires August 12, 2014

SEAL

BOROUGH	BLOCK	LOT	LP_NUMBER	LM_NAME
MN	209	1		SoHo-Cast Iron Historic District Extension
MN	209	5		SoHo-Cast Iron Historic District Extension
MN	209	7		SoHo-Cast Iron Historic District Extension
MN	209	8		SoHo-Cast Iron Historic District Extension
MN	209	11		SoHo-Cast Iron Historic District Extension
MN	209	12		SoHo-Cast Iron Historic District Extension
MN	209	15		SoHo-Cast Iron Historic District Extension
MN	209	25		SoHo-Cast Iron Historic District Extension
MN	209	26		SoHo-Cast Iron Historic District Extension
MN	209	28		SoHo-Cast Iron Historic District Extension
MN	209	32		SoHo-Cast Iron Historic District Extension
MN	209	33		SoHo-Cast Iron Historic District Extension
MN	209	34		SoHo-Cast Iron Historic District Extension
MN	209	35		SoHo-Cast Iron Historic District Extension
MN	233	2		SoHo-Cast Iron Historic District Extension
MN	233	4		SoHo-Cast Iron Historic District Extension
MN	233	8		SoHo-Cast Iron Historic District Extension
MN	233	9		SoHo-Cast Iron Historic District Extension
MN	233	10		SoHo-Cast Iron Historic District Extension
MN	233	12		SoHo-Cast Iron Historic District Extension
MN	233	13		SoHo-Cast Iron Historic District Extension
MN	233	14		SoHo-Cast Iron Historic District Extension
MN	233	15		SoHo-Cast Iron Historic District Extension
MN	233	17		SoHo-Cast Iron Historic District Extension
MN	233	30		SoHo-Cast Iron Historic District Extension
MN	233	33		SoHo-Cast Iron Historic District Extension
MN	472	4		SoHo-Cast Iron Historic District Extension
MN	472	7		SoHo-Cast Iron Historic District Extension
MN	472	10		SoHo-Cast Iron Historic District Extension
MN	472	11		SoHo-Cast Iron Historic District Extension
MN	472	12		SoHo-Cast Iron Historic District Extension
MN	472	15		SoHo-Cast Iron Historic District Extension
MN	472	19		SoHo-Cast Iron Historic District Extension
MN	472	22		SoHo-Cast Iron Historic District Extension
MN	472	23		SoHo-Cast Iron Historic District Extension
MN	472	25		SoHo-Cast Iron Historic District Extension
MN	472	28		SoHo-Cast Iron Historic District Extension
MN	473	28		SoHo-Cast Iron Historic District Extension
MN	473	29		SoHo-Cast Iron Historic District Extension
MN	473	30		SoHo-Cast Iron Historic District Extension

BOROUGH	BLOCK	LOT	LP NUMBER	LM NAME
MN	209	1		SoHo-Cast Iron Historic District Extension
MN	209	5		SoHo-Cast Iron Historic District Extension
MN	209	7		SoHo-Cast Iron Historic District Extension
MN	209	8		SoHo-Cast Iron Historic District Extension
MN	209	11		SoHo-Cast Iron Historic District Extension
MN	209	12		SoHo-Cast Iron Historic District Extension
MN	209	15		SoHo-Cast Iron Historic District Extension
MN	209	25		SoHo-Cast Iron Historic District Extension
MN	209	26		SoHo-Cast Iron Historic District Extension
MN	209	28		SoHo-Cast Iron Historic District Extension
MN	209	32		SoHo-Cast Iron Historic District Extension
MN	209	33		SoHo-Cast Iron Historic District Extension
MN	209	34		SoHo-Cast Iron Historic District Extension
MN	209	35		SoHo-Cast Iron Historic District Extension
MN	233	2		SoHo-Cast Iron Historic District Extension
MN	233	4		SoHo-Cast Iron Historic District Extension
MN	233	8		SoHo-Cast Iron Historic District Extension
MN	233	9		SoHo-Cast Iron Historic District Extension
MN	233	10		SoHo-Cast Iron Historic District Extension
MN	233	12		SoHo-Cast Iron Historic District Extension
MN	233	13		SoHo-Cast Iron Historic District Extension
MN	233	14		SoHo-Cast Iron Historic District Extension
MN	233	15		SoHo-Cast Iron Historic District Extension
MN	233	17		SoHo-Cast Iron Historic District Extension
MN	233	30		SoHo-Cast Iron Historic District Extension
MN	233	33		SoHo-Cast Iron Historic District Extension
MN	472	4		SoHo-Cast Iron Historic District Extension
MN	472	7		SoHo-Cast Iron Historic District Extension
MN	472	10		SoHo-Cast Iron Historic District Extension
MN	472	11		SoHo-Cast Iron Historic District Extension
MN	472	12		SoHo-Cast Iron Historic District Extension
MN	472	15		SoHo-Cast Iron Historic District Extension
MN	472	19		SoHo-Cast Iron Historic District Extension
MN	472	22		SoHo-Cast Iron Historic District Extension
MN	472	23		SoHo-Cast Iron Historic District Extension
MN	472	25		SoHo-Cast Iron Historic District Extension
MN	472	28		SoHo-Cast Iron Historic District Extension
MN	473	28		SoHo-Cast Iron Historic District Extension
MN	473	29		SoHo-Cast Iron Historic District Extension
MN	473	30		SoHo-Cast Iron Historic District Extension

MN	473	31		SoHo-Cast Iron Historic District Extension
MN	473	35		SoHo-Cast Iron Historic District Extension
MN	473	36		SoHo-Cast Iron Historic District Extension
MN	473	38		SoHo-Cast Iron Historic District Extension
MN	473	40		SoHo-Cast Iron Historic District Extension
MN	473	41		SoHo-Cast Iron Historic District Extension
MN	473	42		SoHo-Cast Iron Historic District Extension
MN	473	43		SoHo-Cast Iron Historic District Extension
MN	473	44		SoHo-Cast Iron Historic District Extension
MN	473	45		SoHo-Cast Iron Historic District Extension
MN	473	47		SoHo-Cast Iron Historic District Extension
MN	473	51		SoHo-Cast Iron Historic District Extension
MN	473	51		SoHo-Cast Iron Historic District Extension
MN	473	130		SoHo-Cast Iron Historic District Extension
MN	473	130		SoHo-Cast Iron Historic District Extension
MN	476	70		SoHo-Cast Iron Historic District Extension
MN	476	71		SoHo-Cast Iron Historic District Extension
MN	482	1		SoHo-Cast Iron Historic District Extension
MN	482	2		SoHo-Cast Iron Historic District Extension
MN	482	3		SoHo-Cast Iron Historic District Extension
MN	482	5		SoHo-Cast Iron Historic District Extension
MN	482	7		SoHo-Cast Iron Historic District Extension
MN	482	8		SoHo-Cast Iron Historic District Extension
MN	482	9		SoHo-Cast Iron Historic District Extension
MN	482	10		SoHo-Cast Iron Historic District Extension
MN	482	13		SoHo-Cast Iron Historic District Extension
MN	482	13		SoHo-Cast Iron Historic District Extension
MN	482	16		SoHo-Cast Iron Historic District Extension
MN	482	37		SoHo-Cast Iron Historic District Extension
MN	482	41		SoHo-Cast Iron Historic District Extension
MN	482	44		SoHo-Cast Iron Historic District Extension
MN	488	21		SoHo-Cast Iron Historic District Extension
MN	488	22		SoHo-Cast Iron Historic District Extension
MN	488	23		SoHo-Cast Iron Historic District Extension
MN	488	25		SoHo-Cast Iron Historic District Extension
MN	488	27		SoHo-Cast Iron Historic District Extension
MN	488	30		SoHo-Cast Iron Historic District Extension
MN	488	32		SoHo-Cast Iron Historic District Extension
MN	488	34		SoHo-Cast Iron Historic District Extension
MN	496	1		SoHo-Cast Iron Historic District Extension
MN	496	5		SoHo-Cast Iron Historic District Extension
MN	496	7		SoHo-Cast Iron Historic District Extension
MN	496	9		SoHo-Cast Iron Historic District Extension

MN	496	10	SoHo-Cast Iron Historic District Extension
MN	496	12	SoHo-Cast Iron Historic District Extension
MN	496	15	SoHo-Cast Iron Historic District Extension
MN	496	18	SoHo-Cast Iron Historic District Extension
MN	496	19	SoHo-Cast Iron Historic District Extension
MN	496	27	SoHo-Cast Iron Historic District Extension
MN	496	29	SoHo-Cast Iron Historic District Extension
MN	496	30	SoHo-Cast Iron Historic District Extension
MN	496	32	SoHo-Cast Iron Historic District Extension
MN	496	33	SoHo-Cast Iron Historic District Extension
MN	496	34	SoHo-Cast Iron Historic District Extension
MN	496	35	SoHo-Cast Iron Historic District Extension
MN	496	35	SoHo-Cast Iron Historic District Extension
MN	496	36	SoHo-Cast Iron Historic District Extension
MN	496	40	SoHo-Cast Iron Historic District Extension
MN	502	4	SoHo-Cast Iron Historic District Extension
MN	502	23	SoHo-Cast Iron Historic District Extension
MN	502	25	SoHo-Cast Iron Historic District Extension
MN	502	31	SoHo-Cast Iron Historic District Extension
MN	502	33	SoHo-Cast Iron Historic District Extension
MN	502	35	SoHo-Cast Iron Historic District Extension
MN	502	37	SoHo-Cast Iron Historic District Extension
MN	502	38	SoHo-Cast Iron Historic District Extension
MN	510	1	SoHo-Cast Iron Historic District Extension
MN	510	6	SoHo-Cast Iron Historic District Extension
MN	510	37	SoHo-Cast Iron Historic District Extension
MN	510	38	SoHo-Cast Iron Historic District Extension
MN	510	39	SoHo-Cast Iron Historic District Extension
MN	510	40	SoHo-Cast Iron Historic District Extension
MN	516	7	SoHo-Cast Iron Historic District Extension
MN	516	24	SoHo-Cast Iron Historic District Extension
MN	516	25	SoHo-Cast Iron Historic District Extension
MN	516	26	SoHo-Cast Iron Historic District Extension
MN	516	26	SoHo-Cast Iron Historic District Extension
MN	516	30	SoHo-Cast Iron Historic District Extension
MN	516	33	SoHo-Cast Iron Historic District Extension
MN	516	34	SoHo-Cast Iron Historic District Extension
MN	516	35	SoHo-Cast Iron Historic District Extension
MN	516	36	SoHo-Cast Iron Historic District Extension
MN	516	37	SoHo-Cast Iron Historic District Extension
MN	516	38	SoHo-Cast Iron Historic District Extension
MN	516	39	SoHo-Cast Iron Historic District Extension
MN	516	40	SoHo-Cast Iron Historic District Extension

MN	496	10	SoHo-Cast Iron Historic District Extension
MN	496	12	SoHo-Cast Iron Historic District Extension
MN	496	15	SoHo-Cast Iron Historic District Extension
MN	496	18	SoHo-Cast Iron Historic District Extension
MN	496	19	SoHo-Cast Iron Historic District Extension
MN	496	27	SoHo-Cast Iron Historic District Extension
MN	496	29	SoHo-Cast Iron Historic District Extension
MN	496	30	SoHo-Cast Iron Historic District Extension
MN	496	32	SoHo-Cast Iron Historic District Extension
MN	496	33	SoHo-Cast Iron Historic District Extension
MN	496	34	SoHo-Cast Iron Historic District Extension
MN	496	35	SoHo-Cast Iron Historic District Extension
MN	496	35	SoHo-Cast Iron Historic District Extension
MN	496	36	SoHo-Cast Iron Historic District Extension
MN	496	40	SoHo-Cast Iron Historic District Extension
MN	502	4	SoHo-Cast Iron Historic District Extension
MN	502	23	SoHo-Cast Iron Historic District Extension
MN	502	25	SoHo-Cast Iron Historic District Extension
MN	502	31	SoHo-Cast Iron Historic District Extension
MN	502	33	SoHo-Cast Iron Historic District Extension
MN	502	35	SoHo-Cast Iron Historic District Extension
MN	502	37	SoHo-Cast Iron Historic District Extension
MN	502	38	SoHo-Cast Iron Historic District Extension
MN	510	1	SoHo-Cast Iron Historic District Extension
MN	510	6	SoHo-Cast Iron Historic District Extension
MN	510	37	SoHo-Cast Iron Historic District Extension
MN	510	38	SoHo-Cast Iron Historic District Extension
MN	510	39	SoHo-Cast Iron Historic District Extension
MN	510	40	SoHo-Cast Iron Historic District Extension
MN	516	7	SoHo-Cast Iron Historic District Extension
MN	516	24	SoHo-Cast Iron Historic District Extension
MN	516	25	SoHo-Cast Iron Historic District Extension
MN	516	26	SoHo-Cast Iron Historic District Extension
MN	516	26	SoHo-Cast Iron Historic District Extension
MN	516	30	SoHo-Cast Iron Historic District Extension
MN	516	33	SoHo-Cast Iron Historic District Extension
MN	516	34	SoHo-Cast Iron Historic District Extension
MN	516	35	SoHo-Cast Iron Historic District Extension
MN	516	36	SoHo-Cast Iron Historic District Extension
MN	516	37	SoHo-Cast Iron Historic District Extension
MN	516	38	SoHo-Cast Iron Historic District Extension
MN	516	39	SoHo-Cast Iron Historic District Extension
MN	516	40	SoHo-Cast Iron Historic District Extension

MN	516	41		SoHo-Cast Iron Historic District Extension
MN				SoHo-Cast Iron Historic District Extension
MN				SoHo-Cast Iron Historic District Extension
MN	209	1001-1006		SoHo-Cast Iron Historic District Extension
MN	209	1101-1105		SoHo-Cast Iron Historic District Extension
MN	473	1401-1419		SoHo-Cast Iron Historic District Extension
MN	482	1001-1025		SoHo-Cast Iron Historic District Extension
MN	482	1101-1154		SoHo-Cast Iron Historic District Extension
MN	488	1101-1109		SoHo-Cast Iron Historic District Extension
MN	496	1001-1003		SoHo-Cast Iron Historic District Extension
MN	496	1101-1106		SoHo-Cast Iron Historic District Extension
MN	502	1001-1036		SoHo-Cast Iron Historic District Extension
MN	516	1001-1010		SoHo-Cast Iron Historic District Extension

SoHo-Cast Iron Historic District Extension

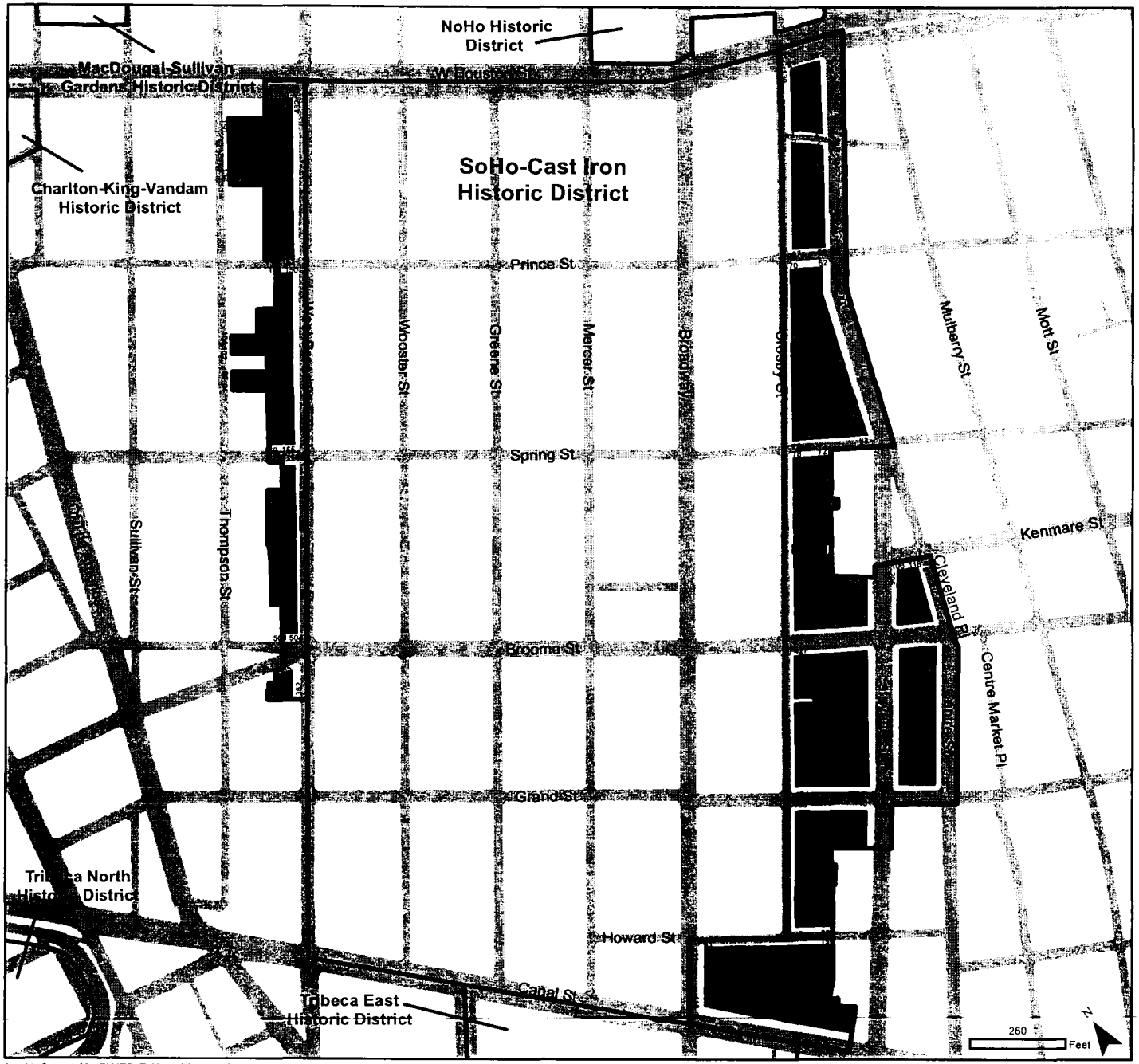

Graphic Source: MapPLUTO, Edition 06C, 2006. Date: May 11, 2010. Author: JM.

SoHo-Cast Iron
Historic District Extension
Borough of Manhattan, NY
Landmarks Preservation Commission

Calendared: June 23, 2009
Public Hearing: October 27, 2009
Designated: May 11, 2010

- Boundary of Existing Districts
- Boundary of District Extension
- Tax Map Lots, District Extension

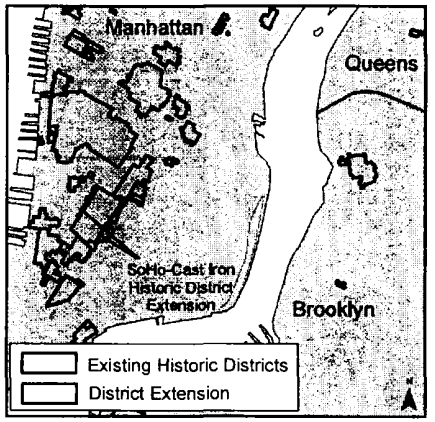

NYC™
Landmarks Preservation Commission

21 E. Houston BP
137 Crosby Street
Manhattan, NY 10012

Inquiry Number: 3356374.11
June 29, 2012

EDR Building Permit Report

Target Property and Adjoining Properties

Environmental Data Resources Inc

440 Wheelers Farms Road
Milford, CT 06461
800.352.0050
www.edrnet.com

EDR Building Permit Report: Search Documentation

6/29/12

Site Name:
21 E. Houston BP
137 Crosby Street
Manhattan, NY 10012

EDR Inquiry # 3356374.11

Client Name:
Advanced Site Restoration
62 William Street
New York, NY 10005

Contact: Seth Friedland

EDR® Environmental Data Resources Inc

Search Documentation

DATA GAP

The complete collection of Building Permit data available to EDR has been searched, and as of 6/29/12, EDR does not have access to building permits in the city where your target property is located (Manhattan, NY).

Disclaimer - Copyright and Trademark Notice

This Report contains certain information obtained from a variety of public and other sources reasonably available to Environmental Data Resources, Inc. It cannot be concluded from this Report that coverage information for the target and surrounding properties does not exist from other sources. NO WARRANTY EXPRESSED ORIMPLIED, IS MADE WHATSOEVER IN CONNECTION WITH THIS REPORT. ENVIRONMENTAL DATA RESOURCES, INC. SPECIFICALLY DISCLAIMS THEMAKING OF ANY SUCH WARRANTIES, INCLUDING WITHOUT LIMITATION, MERCHANTABILITY OR FITNESS FOR A PARTICULAR USE OR PURPOSE. ALLRISK IS ASSUMED BY THE USER. IN NO EVENT SHALL ENVIRONMENTAL DATA RESOURCES, INC. BE LIABLE TO ANYONE, WHETHER ARISING OUT OFERRORS OR OMISSIONS, NEGLIGENCE, ACCIDENT OR ANY OTHER CAUSE, FOR ANY LOSS OF DAMAGE, INCLUDING, WITHOUT LIMITATION, SPECIAL,INCIDENTAL CONSEQUENTIAL, OR EXEMPLARY DAMAGES. ANY LIABILITY ON THE PART OF ENVIRONMENTAL DATA RESOURCES, INC. IS STRICTLYLIMITED TO A REFUND OF THE AMOUNT PAID FOR THIS REPORT. Purchaser accepts this Report "AS IS". Any analyses, estimates, ratings, environmental risklevels or risk codes provided in this Report are provided for illustrative purposes only, and are not intended to provide, nor should they be interpreted as providingany facts regarding, or prediction or forecast of, any environmental risk for any property. Only a Phase I Environmental Site Assessment performed by anenvironmental professional can provide information regarding the environmental risk for any property. Additionally, the information provided in this Report is not to beconstrued as legal advice.

Copyright 2011 by Environmental Data Resources, Inc. All rights reserved. Reproduction in any media or format, in whole or in part, of any report or map of Environmental Data Resources, Inc., or its affiliates, is prohibited without prior written permission.

EDR and its logos (including Sanborn and Sanborn Map) are trademarks of Environmental Data Resources, Inc. or its affiliates. All other trademarks used herein are the property of their respective owners.

EDR BUILDING PERMIT REPORT

About This Report

The EDR Building Permit Report provides a practical and efficient method to search building department records for indications of environmental conditions. Generated via a search of municipal building permit records gathered from more than 1,600 cities nationwide, this report will assist you in meeting the search requirements of EPA's Standards and Practices for All Appropriate Inquiries (40 CFR Part 312), the ASTM Standard Practice for Environmental Site Assessments (E 1527-05), or custom requirements developed for the evaluation of environmental risk associated with a parcel of real estate.

Building permit data can be used to identify current and/or former operations and structures/features of environmental concern. The data can provide information on a target property and adjoining properties such as the presence of underground storage tanks, pump islands, sumps, drywells, etc., as well as information regarding water, sewer, natural gas, electrical connection dates, and current/former septic tanks.

ASTM and EPA Requirements

ASTM E 1527-05 lists building department records as a "standard historical source," as detailed in § 8.3.4.7: "Building Department Records – The term building department records means those records of the local government in which the property is located indicating permission of the local government to construct, alter, or demolish improvements on the property." ASTM also states that "Uses in the area surrounding the property shall be identified in the report, but this task is required only to the extent that this information is revealed in the course of researching the property itself."

EPA's Standards and Practices for All Appropriate Inquires (AAI) states: "§312.24: Reviews of historical sources of information. (a) Historical documents and records must be reviewed for the purposes of achieving the objectives and performance factors of §312.20(e) and (f). Historical documents and records may include, but are not limited to, aerial photographs, fire insurance maps, building department records, chain of title documents, and land use records."

Methodology

EDR has developed the EDR Building Permit Report through our partnership with BuildFax, the nation's largest repository of building department records. BuildFax collects, updates, and manages building department records from local municipal governments. The database now includes 30 million permits, on more than 10 million properties across 1,600 cities in the United States.

The EDR Building Permit Report comprises local municipal building permit records, gathered directly from local jurisdictions, including both target property and adjoining properties. Years of coverage vary by municipality. Data reported includes (where available): date of permit, permit type, permit number, status, valuation, contractor company, contractor name, and description.

Incoming permit data is checked at seven stages in a regimented quality control process, from initial data source interview, to data preparation, through final auditing. To ensure the building department is accurate, each of the seven quality control stages contains, on average, 15 additional quality checks, resulting in a process of approximately 105 quality control "touch points."

For more information about the EDR Building Permit Report, please contact your EDR Account Executive at (800) 352-0050.

EDR® Environmental Data Resources Inc

BUILDFAX® PROPERTY HISTORY



APPENDIX D: ENVIRONMENTAL PROFESSIONALS CREDENTIALS

J.C. Broderick & Associates, Inc.
Environmental Consulting & Testing
1775 Expressway Drive, North
Hauppauge, New York 11788
631.584.5492 fax 631.584.3395

BRENDAN G. BRODERICK, BE	*President*
MALCOLM I. BARKAN, BE, MBA, Dr, PE	*Staff Professional Engineer*
STEVEN MULLER BS, CEC, CEI	*Environmental Scientist*
CHRISTOPHER CARNAHAN, BS	*Environmental Scientist*
EDWARD J. MCGUIRE III, BA	*Environmental Scientist*
MICHAEL BRODERICK, AS	*Environmental Project Manager*
MICHAEL VENTIMIGLIA, B.S.	*Environmental Project Manager*
MARK BEEKMAN, AS	*Environmental Project Manager*
PAUL FAZIO, BS	*Environmental Project Manager*
SCOT SALIANI	*Environmental Project Manager*
JEFFREY NANNINI, BS	*Environmental Scientist*
DAVID COLLINS, BE	*Environmental Scientist*
ADAM HUTCHINSON, AS	*Environmental Project Manager*
KRISTEN VEECK, BS	*Environmental Scientist*
KRISTEN GABRIEL	*Environmental Project Manager*
BRYAN EZELIUS, BS	*Environmental Scientist*
ROBERT MANZELLA, BS	*Environmental Scientist*
LINDA M. KRYSHAK, BS	*Environmental Scientist*
CHRISTOPHER McGOVERN, BA	*Environmental Project Manager*
RYAN EID, BA	*Environmental Project Manager*
JESUS BRACAMONTE	*Environmental Project Manager*
WILFRID BERTRAND	*Environmental Project Manager*
PAUL EDEN, BS	*Environmental Project Manager*
CHRISTY SANDERS, BA	*Administrative Assistant*
ROBERT G MILINIS, BE	*Environmental Project Manager*
PATRICK HATTENBACH, BA	*Environmental Scientist*
RICHARD MONDELLO, BS	*Environmental Scientist*
GREGORY R FREESE, AAS	*Environmental Project Manager*
JOSEPH ABRUZZO, BA	*Environmental Project Manager*
JOHN CERAMELLO, BA	*Environmental Project Manager*

BRENDAN G. BRODERICK, BE *President*

- State University of New York, Bachelor of Engineering, Mechanical Engineering
- New York State Department of Labor Asbestos (NYS DOL) Certified Inspector
- New York State Department of Labor Asbestos (NYS DOL) Certified Project Monitor
- New York State Department of Labor Asbestos (NYS DOL) Certified Sampling Technician
- New York State Department of Labor Asbestos (NYS DOL) Certified Designer
- Environmental Protection Agency (EPA) Certified Lead-Based Paint Professional Inspector
- Environmental Protection Agency (EPA) Certified Lead-Based Paint Professional Risk Assessor
- Environmental Protection Agency (EPA) Certificate of Completion Mold Web Course
- American Concrete Institute (ACI) Certified Concrete Field Testing Technician Grade I
- National Association of Safety and Health Professionals (NASHP) Certified Professional Environmental Auditor
- National Association of Safety and Health Professionals (NASHP) Certified Professional Hazards Manager
- American Society for Testing and Materials (ASTM) Technical and Professional Training Environmental Site Assessments for Commercial Real Estate Certificate
- American Society for Testing and Materials (ASTM) Technical and Professional Training Performing Phase I Environmental Inspection, Environmental Assessment Association Certificate
- American Society for Testing and Materials (ASTM) Technical and Professional Training Phase I Site Assessment & Transaction Screen Assessment Modules for Environmental Site Assessments for Commercial Real Estate Course
- American Society for Testing and Materials (ASTM) International subcommittee E50.02 Member Developing a standard practice for "Transactional Screening of Readily Observable Mold in Commercial Buildings."
- Understanding Mold Contamination in the Indoor Environment, EMSL Analytical, Inc. Certificate
- Building Tune-Up for Energy Efficiency and Improved Indoor Air Quality, Mid-Atlantic Environmental Hygiene Resource Center Certificate
- Indoor Air Quality Tools For School Training Program, New York State Association for Superintendents of School Buildings and Grounds Certificate
- NITON Corporation Certificate Radiation Safety & Monitoring, Measurement Technology, and Machine Maintenance XRF Spectrum Analyzer
- State Environmental Quality Review Act (SEQRA) Continuing Education Seminar, Lorman Education Services, Certificate of Successful Completion
- New York State Society of Professional Engineers, Suffolk Chapter #26, Member in Good Standing Since 2010
- Indoor Air Quality Association, 12339 Carroll Avenue, Rockville, MD 20852-1867, Member in Good Standing

MALCOLM I. BARKAN, BS, MS, PE, PhD *Staff Engineer*

- New York University, Doctrine, Business Education
- St. John's University, Masters in Business Administration, Marketing
- City College of New York, Bachelor of Engineering, Civil Engineering
- New York State Education Department, Professional Engineers License
- New York State Department of Labor Asbestos Certified Project Designer

STEVEN MULLER, BS, CEC, CEI *Environmental Scientist*

- SUNY, Stony Brook, Department of Geosciences, credit toward MS in Hydrogeology
- Hofstra University, College of Liberal Arts and Sciences, Bachelor of Science, Geology
- New York State Council of Professional Geologists – Member
- Environmental Assessment Association – Certified Environmental Consultant, Certified Environmental Inspector, Certified Air Quality Specialist – Member No.: 81228
- National Groundwater Association – Association of Groundwater Scientists & Engineers – Member No.: 201916
- International Society of Environmental Forensics – Member No.: 801192
- Association for Environmental Health and Sciences – Member No.: 801192
- NYSDEC Risk-Based Corrective Action (RBCA) for Petroleum-Impacted Sites Advisory Group Committee Member and Sub-Workgroup 3 – Natural Attenuation, Fate & Transport – Member
- Field Gas Chromatography training instructed by USEPA Region I, Lab Director
- NGWA-IBM PC Applications in Groundwater Pollution and Hydrology
- Numerous attendances at NGWA Conferences and Seminars on Groundwater Pollution and Remediation
- Biostimulation of aquifers using Oxygen Releasing Compound and other additives
- Long Island Groundwater Research Institute – Advanced Tools for In-Situ Remediation
- OSHA HAZWOPER 40-Hour - Certificate
- OSHA HAZWOPER 8-hour Supervisor - Certificate
- OSHA HAZWOPER Refresher - Certificate
- OSHA Confined Space Entry – Certificate
- OSHA Competent Persons in Excavation – Certificate
- Contractor's Guide to UST Closure – Certificate
- API WorkSafe Safety Key – Certificate
- Universal Waste Management Certificate

CHRISTOPHER CARNAHAN, BS *Environmental Scientist*

- Slippery Rock University, Bachelor of Science, Occupational Health
- New York State Department of Labor Asbestos (NYS DOL) Certified Inspector
- New York State Department of Labor Asbestos (NYS DOL) Certified Project Designer
- Environmental Protection Agency (EPA) Certified Lead-Based Paint Professional Inspector
- NAHI Professional Home Inspector
- Radiation Safety & Monitoring, Measurement Technology, and Machine Maintenance XRF Spectrum Analyzer NITON Corporation Certificate
- U.S. Housing & Urban Development, Office of Lead Hazard's Control's, Visual Assessment Certification, Pursuant to 24 Code of Federal Regulations Part 35
- American Society for Testing and Materials (ASTM) Completed Phase I Site Assessment & Transaction Screen Assessment Modules for Environmental Site Assessments for Commercial Real Estate Course
- United States Environmental Protection Agency Mold Web Course Certificate of Completion

EDWARD J. McGUIRE III *Environmental Scientist*

- SUNY Binghamton, Bachelor of Arts, Environmental Studies
- New York State Department of Labor Asbestos Management Planner
- New York State Department of Labor Asbestos Project Designer
- New York State Department of Labor Asbestos Inspector
- New York State Department of Labor Asbestos Air Sampling Technician
- Environmental Protection Agency Certified Lead Paint Inspector
- American Concrete Institute Laboratory Testing Technician Grade I
- American Concrete Institute Concrete Strength Testing Technician
- American Concrete Institute Aggregate Testing Technician- Level I
- American Concrete Institute Concrete Field Testing Technician- Grade I
- Certificate of Completion, Radiation Safety & Monitoring, Measurement Technology, and Machine Maintenance, XRF Spectrum Analyzer, NITON Corporation
- Certificate of Completion, Radiation Safety & Monitoring, Measurement Technology, and Machine Maintenance, Nuclear Density Gauge, Troxler Laboratories
- ASTM Completed Phase I Site Assessment & Transaction Screen Assessment Modules for Environmental Site Assessments for Commercial Real Estate Course
- U.S. Housing & Urban Development, Office of Lead Hazards Controls, Visual Assessment Certification, Pursuant to 24 CFR Part 35
- Current Understanding and Advances in Mold Assessment, Sampling and Analysis, STL & P&K Microbial Services, Inc. Certificate
- United States Environmental Protection Agency Mold Web Course Certificate of Completion

MICHAEL BRODERICK, **AS** *Environmental Project Manager*

- The Chubb Institute, Web Development and Business Programming
- Briarcliff, B.A., Information Technology Computer Programming
- SUNY Farmingdale, A.S. Architectural Engineering Technology
- Nassau Community College, A.S., Computer Science
- New York State Department of Labor Asbestos (NYS DOL) Certified Inspector
- Radiation Safety & Monitoring, Measurement Technology, and Machine Maintenance XRF Spectrum Analyzer NITON Corporation Certificate
- Environmental Protection Agency (EPA) Certified Lead-Based Paint Professional Inspector

MARK T. BEEKMAN, AS *Environmental Project Manager*

- Suffolk Community College, Associates Degree in Business
- St. Joseph's College, Bachelors Degree in Business
- Environmental Protection Agency (EPA) Certified Lead-Based Paint Professional Inspector

MICHAEL VENTIMIGLIA, B.S. *Environmental Project Manager*

- SUNY Albany, Bachelor of Science, Environmental Science
- New York State Department of Labor (NYS DOL) Certified Asbestos Inspector
- New York State Department of Labor (NYS DOL) Certified Asbestos Air Sampling Technician
- New York State Department of Labor (NYS DOL) Certified Asbestos Project Monitor
- Environmental Protection Agency Certified Lead Paint Inspector
- American Concrete Institute Laboratory Testing Technician Grade I
- American Concrete Institute Concrete Strength Testing Technician
- American Concrete Institute Aggregate Testing Technician- Level I
- American Concrete Institute Concrete Field Testing Technician- Grade I

PAUL FAZIO, BS *Environmental Project Manager*

- CW Post Long Island University, Bachelor of Science, Physical Education
- Nassau Community College, Associates of Arts, Liberal Arts
- New York State Department of Labor Asbestos (NYS DOL) Certified Project Monitor
- New York State Department of Labor Asbestos (NYS DOL) Certified Inspector
- New York State Department of Labor Asbestos Air Sampling Technician

SCOT SALIANI *Environmental Project Manager*

- New York State Department of Labor Asbestos (NYS DOL) Certified Inspector
- New York State Department of Labor Asbestos (NYS DOL) Certified Designer
- Radiation Safety & Monitoring, Measurement Technology, and Machine Maintenance XRF Spectrum Analyzer NITON Corporation Certificate
- U.S. Housing & Urban Development, Office of Lead Hazard's Control's, Visual Assessment Certification, Pursuant to 24 Code of Federal Regulations Part 35
- American Society for Testing and Materials (ASTM) Completed Phase I Site Assessment & Transaction Screen Assessment Modules for Environmental Site Assessments for Commercial Real Estate Course
- United States Environmental Protection Agency Mold Web Course Certificate of Completion

JEFFREY NANNINI, BS *Environmental Scientist*

- SUNY Farmingdale, Bachelor of Science, Mechanical Engineering
- New York State Department of Labor Asbestos Certified Sampling Technician
- American Society for Testing and Materials (ASTM) Completed Phase I Site Assessment & Transaction Screen Assessment Modules for Environmental Site Assessments for Commercial Real Estate Course
- Certificate of Completion, Radiation Safety & Monitoring, Measurement Technology, and Machine Maintenance, XRF Spectrum Analyzer, NITON Corporation
- U.S. Housing & Urban Development, Office of Lead Hazard's Control's, Visual Assessment Certification, Pursuant to 24 Code of Federal Regulations Part 35
- United States Environmental Protection Agency Mold Web Course Certificate of Completion
- 40 Hour HAZWOPPER (OSHA) Certification (2009)

DAVID COLLINS, BE *Environmental Scientist*

- State University of New York, Bachelor of Engineering, Mechanical Engineering
- Phase I Site Assessment & Transaction Screen Assessment Modules for Environmental Site Assessments for Commercial Real Estate Course, American Society for Testing and Materials (ASTM)
- U.S. Housing & Urban Development, Office of Lead Hazard's Control's, Visual Assessment Certification, Pursuant to 24 Code of Federal Regulations Part 35
- United States Environmental Protection Agency Mold Web Course Certificate of Completion
- 40 Hour HAZWOPPER (OSHA) Certification (2009)

ADAM HUTCHINSON, AS *Environmental Project Manager*

- Suffolk Community College, Associates in Science, Liberal Arts
- New York State Department of Labor Asbestos (NYS DOL) Certified Air Sampling Technician
- New York State Department of Labor Asbestos (NYS DOL) Certified Inspector
- 40 Hour HAZWOPPER (OSHA) Certification (2009)

KRISTEN VEECK, BS *Environmental Scientist*

- State University of Connecticut, Bachelor of Science, Environmental Science
- New York State Department of Labor Asbestos (NYS DOL) Certified Sampling Technician
- New York State Department of Labor Asbestos (NYS DOL) Certified Inspector
- New York State Department of Labor Asbestos (NYS DOL) Management Planner
- Phase I Site Assessment & Transaction Screen Assessment Modules for Environmental Site Assessments for Commercial Real Estate Course, American Society for Testing and Materials (ASTM)
- Environmental Site Assessments for Commercial Read Estate, Technical and Professional Training, ASTM International
- U.S. Housing & Urban Development, Office of Lead Hazard's Control's, Visual Assessment Certification, Pursuant to 24 Code of Federal Regulations Part 35
- Radiation Safety & Monitoring, Measurement Technology and Machine Maintenance XRF Spectrum Analyzer Certificate, NITON Corporation
- Environmental Data Resources (EDR) Due Diligence at Dawn Seminar
- United States Environmental Protection Agency Mold Web Course Certificate of Completion
- Advanced Microbial Workshop, EMSL Analytical, Inc.
- American Concrete Institute Aggregate Testing Technician - Level 1
- American Concrete Institute Concrete Strength Testing Technician
- American Concrete Institute Concrete Laboratory Testing Technician - Level 1

KRISTEN GABRIEL *Environmental Project Manager*

- New York State Department of Labor Asbestos (NYS DOL) Certified Air Sampling Technician
- Radiation Safety & Monitoring, Measurement Technology, and Machine Maintenance XRF Spectrum Analyzer NITON Corporation Certificate
- U.S. Housing & Urban Development, Office of Lead Hazard's Control's, Visual Assessment Certification, Pursuant to 24 Code of Federal Regulations Part 35
- American Society for Testing and Materials (ASTM) Completed Phase I Site Assessment & Transaction Screen Assessment Modules for Environmental Site Assessments for Commercial Real Estate Course
- United States Environmental Protection Agency Mold Web Course Certificate of Completion
- American Concrete Institute Concrete Field Testing Technician - Grade 1

BRYAN EZELIUS, BS *Environmental Scientist*

- State University of New York at Oneonta, Bachelor of Science, Environmental Science
- New York State Department of Labor Asbestos (NYS DOL) Certified Air Sampling Technician
- New York State Department of Labor Asbestos (NYS DOL) Certified Inspector
- New York State Department of Labor Asbestos (NYS DOL) Certified Project Monitor
- Radiation Safety & Monitoring, Measurement Technology, and Machine Maintenance XRF Spectrum Analyzer NITON Corporation Certificate
- Environmental Protection Agency (EPA) Certified Lead-Based Paint Professional Inspector

ROBERT MANZELLA, BS *Environmental Scientist*

- State University of New York at Oneonta, Bachelor of Science, Environmental Science, Earth Sciences
- New York State Department of Labor Asbestos Certified Sampling Technician
- New York State Department of Labor Asbestos Certified Project Monitor
- New York State Department of Labor Asbestos Certified Inspector
- Radiation Safety & Monitoring, Measurement Technology, and Machine Maintenance XRF Spectrum Analyzer NITON Corporation Certificate
- OSHA 10 hour safety

LINDA M. KRYSHAK, **BS** *Environmental Project Manager*

- State University of New York at Stony Brook, Bachelor of Science, Social Sciences
- Suffolk Community College, Associates Degree, Applied Sciences
- New York State Department of Labor Asbestos (NYS DOL) Certified Inspector
- New York State Department of Labor Asbestos (NYS DOL) Certified Project Monitor
- New York State Department of Labor Asbestos (NYS DOL) Certified Sampling Technician
- New York State Department of Labor Asbestos (NYS DOL) Certified Contractor
- New York State Department of Labor Asbestos (NYS DOL) Certified Supervisor
- Environmental Protection Agency (EPA) Certified Lead-Based Paint Professional Inspector
- NAHI Professional Home Inspector
- Radiation Safety & Monitoring, Measurement Technology, and Machine Maintenance XRF Spectrum Analyzer NITON Corporation Certificate
- U.S. Housing & Urban Development, Office of Lead Hazard's Control's, Visual Assessment Certification, Pursuant to 24 Code of Federal Regulations Part 35
- American Society for Testing and Materials (ASTM) Completed Phase I Site Assessment & Transaction Screen Assessment Modules for Environmental Site Assessments for Commercial Real Estate Course
- United States Environmental Protection Agency Mold Web Course Certificate of Completion
- OSHA 10 hour safety

CHRISTOPHER McGOVERN, BA *Environmental Project Manager*

- State University of New York at Stony Brook, Bachelor of Arts, Multi-Disciplinary Studies
- New York State Department of Labor Asbestos (NYS DOL) Certified Air Sampling Technician
- New York State Department of Labor Asbestos (NYS DOL) Certified Project Monitor
- New York State Department of Labor Asbestos (NYS DOL) Certified Inspector
- New York State Department of Labor Asbestos (NYS DOL) Certified Management Planner
- Radiation Safety & Monitoring, Measurement Technology, and Machine Maintenance XRF Spectrum Analyzer NITON Corporation Certificate
- U.S. Housing & Urban Development, Office of Lead Hazard's Control's, Visual Assessment Certification, Pursuant to 24 Code of Federal Regulations Part 35
- American Society for Testing and Materials (ASTM) Completed Phase I Site Assessment & Transaction Screen Assessment Modules for Environmental Site Assessments for Commercial Real Estate Course
- United States Environmental Protection Agency Mold Web Course Certificate of Completion

RYAN EID, BA *Environmental Project Manager*

- New York Institute of Technology, Bachelor of Fine Arts, Computer Graphics
- New York State Department of Labor Asbestos (NYS DOL) Certified Air Sampling Technician
- New York State Department of Labor Asbestos (NYS DOL) Certified Project Monitor
- New York State Department of Labor Asbestos (NYS DOL) Certified Inspector
- New York State Department of Environmental Protection Asbestos Investigator
- Radiation Safety & Monitoring, Measurement Technology, and Machine Maintenance XRF Spectrum Analyzer NITON Corporation Certificate
- U.S. Housing & Urban Development, Office of Lead Hazard's Control's, Visual Assessment Certification, Pursuant to 24 Code of Federal Regulations Part 35
- American Society for Testing and Materials (ASTM) Completed Phase I Site Assessment & Transaction Screen Assessment Modules for Environmental Site Assessments for Commercial Real Estate Course
- Scaffolding Safety/Awareness Training
- United States Environmental Protection Agency Mold Web Course Certificate of Completion
- 10 Hour Occupational Safety & Health Training Construction Safety & Health
  OSHA Certificate # 002527932

JESUS BRACAMONTE *Environmental Project Manager*

- New York State Department of Labor Asbestos (NYS DOL) Certified Inspector
- New York State Department of Labor Asbestos (NYS DOL) Certified Air Sampling Technician
- New York State Department of Labor Asbestos (NYS DOL) Certified Project Monitor
- Scaffolding Safety/Awareness Training
- 10 Hour Occupational Safety & Health Training Construction Safety & Health
  OSHA Certificate # 002527931

WILFRID BERTRAND *Environmental Project Manager*

- New York State Department of Labor Asbestos (NYS DOL) Certified Air Sampling Technician
- New York State Department of Labor Asbestos (NYS DOL) Certified Project Monitor
- New York State Department of Buildings, Scaffolding Safety/ Awareness Training

PAUL EDEN, BS *Environmental Project Manager*

- New York State Department of Labor Asbestos (NYS DOL) Certified Inspector
- New York State Department of Labor Asbestos (NYS DOL) Certified Air Sampling Technician
- New York State Department of Labor Asbestos (NYS DOL) Certified Project Monitor
- Environmental Protection Agency (EPA) Certified Lead-Based Paint Professional Inspector
- 10 Hour Occupational Safety & Health Training Construction Safety & Health Course
- Radiation Safety & Monitoring, Measurement Technology, and Machine Maintenance XRF Spectrum Analyzer NITON Corporation Certificate
- Confined Space Entry Course

CHRISTY SANDERS, BA *Administrative Assistant*

- New York State Department of Labor Asbestos (NYS DOL) Certified Air Sampling Technician

ROBERT G MILINIS, BE *Environmental Project Manager*

- New York State Department of Labor Asbestos (NYS DOL) Certified Project Monitor
- New York State Department of Labor Asbestos (NYS DOL) Certified Air Sampling Technician
- New York State Department of Labor Asbestos (NYS DOL) Certified Inspector

PATRICK HATTENBACH, BA *Environmental Scientist*

- New York State Department of Labor Asbestos (NYS DOL) Certified Air Sampling Technician
- New York State Department of Labor Asbestos (NYS DOL) Certified Inspector
- Confined Space Entry Course

RICHARD MONDELLO, BS *Environmental Scientist*

- New York State Department of Labor Asbestos (NYS DOL) Certified Project Monitor
- New York State Department of Labor Asbestos (NYS DOL) Certified Air Sampling Technician
- New York State Department of Labor Asbestos (NYS DOL) Certified Inspector
- Environmental Protection Agency (EPA) Certified Lead-Based Paint Professional Inspector
- American Concrete Institute Field Testing Technician - Grade 1

GREGORY R. FREESE, AAS *Environmental Project Manager*

- American Concrete Institute Concrete Field Testing Technician - Grade 1

JOSEPH ABRUZZO, BA *Environmental Project Manager*

- American Concrete Institute Laboratory Testing Technician - Grade 1
- American Concrete Institute Concrete Strength Testing Technician
- American Concrete Institute Aggregate Testing Technician - Level 1
- American Concrete Institute Field Testing Technician - Grade 1
- Associate Member of the American Institute of Architects

JOHN CERAMELLO, BA *Environmental Project Manager*

- New York State Department of Labor Asbestos (NYS DOL) Certified Project Monitor
- New York State Department of Labor Asbestos (NYS DOL) Certified Air Sampling Technician
- New York State Department of Labor Asbestos (NYS DOL) Certified Inspector



APPENDIX E: ENVIRONMENTAL DATA RESOURCES

J.C. Broderick & Associates, Inc.

Environmental Consulting & Testing

1775 Expressway Drive, North

Hauppauge, New York 11788

631.584.5492 fax 631.584.3395

21 E. Houston BP
137 Crosby Street
Manhattan, NY 10012

Inquiry Number: 3356374.2s
June 29, 2012

The EDR Radius Map™ Report with GeoCheck®

EDR® Environmental Data Resources Inc

440 Wheelers Farms Road
Milford, CT 06461
Toll Free: 800.352.0050
www.edrnet.com

TABLE OF CONTENTS

SECTION	PAGE
Executive Summary	ES1
Overview Map	2
Detail Map	3
Map Findings Summary	4
Map Findings	8
Orphan Summary	1550
Government Records Searched/Data Currency Tracking	GR-1

GEOCHECK ADDENDUM

Physical Setting Source Addendum	A-1
Physical Setting Source Summary	A-2
Physical Setting Source Map	A-11
Physical Setting Source Map Findings	A-12
Physical Setting Source Records Searched	A-111

Thank you for your business.
Please contact EDR at 1-800-352-0050
with any questions or comments.

Disclaimer - Copyright and Trademark Notice

This Report contains certain information obtained from a variety of public and other sources reasonably available to Environmental Data Resources, Inc. It cannot be concluded from this Report that coverage information for the target and surrounding properties does not exist from other sources. **NO WARRANTY EXPRESSED OR IMPLIED, IS MADE WHATSOEVER IN CONNECTION WITH THIS REPORT. ENVIRONMENTAL DATA RESOURCES, INC. SPECIFICALLY DISCLAIMS THE MAKING OF ANY SUCH WARRANTIES, INCLUDING WITHOUT LIMITATION, MERCHANTABILITY OR FITNESS FOR A PARTICULAR USE OR PURPOSE. ALL RISK IS ASSUMED BY THE USER. IN NO EVENT SHALL ENVIRONMENTAL DATA RESOURCES, INC. BE LIABLE TO ANYONE, WHETHER ARISING OUT OF ERRORS OR OMISSIONS, NEGLIGENCE, ACCIDENT OR ANY OTHER CAUSE, FOR ANY LOSS OF DAMAGE, INCLUDING, WITHOUT LIMITATION, SPECIAL, INCIDENTAL, CONSEQUENTIAL, OR EXEMPLARY DAMAGES. ANY LIABILITY ON THE PART OF ENVIRONMENTAL DATA RESOURCES, INC. IS STRICTLY LIMITED TO A REFUND OF THE AMOUNT PAID FOR THIS REPORT.** Purchaser accepts this Report "AS IS". Any analyses, estimates, ratings, environmental risk levels or risk codes provided in this Report are provided for illustrative purposes only, and are not intended to provide, nor should they be interpreted as providing any facts regarding, or prediction or forecast of, any environmental risk for any property. Only a Phase I Environmental Site Assessment performed by an environmental professional can provide information regarding the environmental risk for any property. Additionally, the information provided in this Report is not to be construed as legal advice.

Copyright 2012 by Environmental Data Resources, Inc. All rights reserved. Reproduction in any media or format, in whole or in part, of any report or map of Environmental Data Resources, Inc., or its affiliates, is prohibited without prior written permission.

EDR and its logos (including Sanborn and Sanborn Map) are trademarks of Environmental Data Resources, Inc. or its affiliates. All other trademarks used herein are the property of their respective owners.

EXECUTIVE SUMMARY

A search of available environmental records was conducted by Environmental Data Resources, Inc (EDR). The report was designed to assist parties seeking to meet the search requirements of EPA's Standards and Practices for All Appropriate Inquiries (40 CFR Part 312), the ASTM Standard Practice for Environmental Site Assessments (E 1527-05) or custom requirements developed for the evaluation of environmental risk associated with a parcel of real estate.

TARGET PROPERTY INFORMATION

ADDRESS

137 CROSBY STREET
MANHATTAN, NY 10012

COORDINATES

Latitude (North):	40.7249000 - 40° 43' 29.64''
Longitude (West):	73.9961000 - 73° 59' 45.96''
Universal Tranverse Mercator:	Zone 18
UTM X (Meters):	584782.5
UTM Y (Meters):	4508492.5
Elevation:	41 ft. above sea level

USGS TOPOGRAPHIC MAP ASSOCIATED WITH TARGET PROPERTY

Target Property Map:	40073-F8 BROOKLYN, NY
Most Recent Revision:	1995
West Map:	40074-F1 JERSEY CITY, NJ
Most Recent Revision:	1981

AERIAL PHOTOGRAPHY IN THIS REPORT

Portions of Photo from:	2009, 2010
Source:	USDA

TARGET PROPERTY SEARCH RESULTS

The target property was not listed in any of the databases searched by EDR.

DATABASES WITH NO MAPPED SITES

No mapped sites were found in EDR's search of available ("reasonably ascertainable ") government records either on the target property or within the search radius around the target property for the following databases:

STANDARD ENVIRONMENTAL RECORDS

Federal NPL site list

Proposed NPL---------- Proposed National Priority List Sites

EXECUTIVE SUMMARY

NPL LIENS ---------- Federal Superfund Liens

Federal Delisted NPL site list

Delisted NPL ---------- National Priority List Deletions

Federal CERCLIS list

FEDERAL FACILITY ---------- Federal Facility Site Information listing

Federal CERCLIS NFRAP site List

CERC-NFRAP ---------- CERCLIS No Further Remedial Action Planned

Federal RCRA CORRACTS facilities list

CORRACTS ---------- Corrective Action Report

Federal RCRA non-CORRACTS TSD facilities list

RCRA-TSDF ---------- RCRA - Treatment, Storage and Disposal

Federal institutional controls / engineering controls registries

US ENG CONTROLS ---------- Engineering Controls Sites List
US INST CONTROL ---------- Sites with Institutional Controls

Federal ERNS list

ERNS ---------- Emergency Response Notification System

State- and tribal - equivalent CERCLIS

SHWS ---------- Inactive Hazardous Waste Disposal Sites in New York State
VAPOR REOPENED ---------- Vapor Intrusion Legacy Site List

State and tribal landfill and/or solid waste disposal site lists

SWF/LF ---------- Facility Register

State and tribal leaking storage tank lists

INDIAN LUST ---------- Leaking Underground Storage Tanks on Indian Land

State and tribal registered storage tank lists

MOSF UST ---------- Major Oil Storage Facilities Database
MOSF AST ---------- Major Oil Storage Facilities Database
MOSF ---------- Major Oil Storage Facility Site Listing
INDIAN UST ---------- Underground Storage Tanks on Indian Land
FEMA UST ---------- Underground Storage Tank Listing

State and tribal institutional control / engineering control registries

ENG CONTROLS ---------- Registry of Engineering Controls

INST CONTROL ..... Registry of Institutional Controls
RES DECL ..... Restrictive Declarations Listing

State and tribal voluntary cleanup sites

INDIAN VCP ..... Voluntary Cleanup Priority Listing
VCP ..... Voluntary Cleanup Agreements

State and tribal Brownfields sites

ERP ..... Environmental Restoration Program Listing
BROWNFIELDS ..... Brownfields Site List

ADDITIONAL ENVIRONMENTAL RECORDS

Local Brownfield lists

US BROWNFIELDS ..... A Listing of Brownfields Sites

Local Lists of Landfill / Solid Waste Disposal Sites

ODI ..... Open Dump Inventory
DEBRIS REGION 9 ..... Torres Martinez Reservation Illegal Dump Site Locations
SWTIRE ..... Registered Waste Tire Storage & Facility List
SWRCY ..... Registered Recycling Facility List
INDIAN ODI ..... Report on the Status of Open Dumps on Indian Lands

Local Lists of Hazardous waste / Contaminated Sites

US CDL ..... Clandestine Drug Labs
DEL SHWS ..... Delisted Registry Sites
US HIST CDL ..... National Clandestine Laboratory Register

Local Lists of Registered Storage Tanks

HIST AST ..... Historical Petroleum Bulk Storage Database

Local Land Records

LIENS 2 ..... CERCLA Lien Information
LUCIS ..... Land Use Control Information System
LIENS ..... Spill Liens Information

Records of Emergency Release Reports

HMIRS ..... Hazardous Materials Information Reporting System

Other Ascertainable Records

DOT OPS ..... Incident and Accident Data
DOD ..... Department of Defense Sites
FUDS ..... Formerly Used Defense Sites
UMTRA ..... Uranium Mill Tailings Sites
MINES ..... Mines Master Index File

TRIS	Toxic Chemical Release Inventory System
TSCA	Toxic Substances Control Act
FTTS	FIFRA/ TSCA Tracking System - FIFRA (Federal Insecticide, Fungicide, & Rodenticide Act)/TSCA (Toxic Substances Control Act)
HIST FTTS	FIFRA/TSCA Tracking System Administrative Case Listing
SSTS	Section 7 Tracking Systems
ICIS	Integrated Compliance Information System
PADS	PCB Activity Database System
MLTS	Material Licensing Tracking System
RADINFO	Radiation Information Database
FINDS	Facility Index System/Facility Registry System
RAATS	RCRA Administrative Action Tracking System
HSWDS	Hazardous Substance Waste Disposal Site Inventory
UIC	Underground Injection Control Wells
NPDES	State Pollutant Discharge Elimination System
AIRS	Air Emissions Data
INDIAN RESERV	Indian Reservations
SCRD DRYCLEANERS	State Coalition for Remediation of Drycleaners Listing
PCB TRANSFORMER	PCB Transformer Registration Database
COAL ASH EPA	Coal Combustion Residues Surface Impoundments List
US FIN ASSUR	Financial Assurance Information
EPA WATCH LIST	EPA WATCH LIST
2020 COR ACTION	2020 Corrective Action Program List
COAL ASH DOE	Sleam-Electric Plan Operation Data
COAL ASH	Coal Ash Disposal Site Listing
FINANCIAL ASSURANCE	Financial Assurance Information Listing

EDR PROPRIETARY RECORDS

EDR Proprietary Records

EDR Historical Auto Stations	EDR Proprietary Historic Gas Stations
EDR Historical Cleaners	EDR Proprietary Historic Dry Cleaners

SURROUNDING SITES: SEARCH RESULTS

Surrounding sites were identified in the following databases.

Elevations have been determined from the USGS Digital Elevation Model and should be evaluated on a relative (not an absolute) basis. Relative elevation information between sites of close proximity should be field verified. Sites with an elevation equal to or higher than the target property have been differentiated below from sites with an elevation lower than the target property.
Page numbers and map identification numbers refer to the EDR Radius Map report where detailed data on individual sites can be reviewed.

Sites listed in ***bold italics*** are in multiple databases.

Unmappable (orphan) sites are not considered in the foregoing analysis.

STANDARD ENVIRONMENTAL RECORDS

Federal NPL site list

NPL: Also known as Superfund, the National Priority List database is a subset of CERCLIS and identifies over 1,200 sites for priority cleanup under the Superfund program. The source of this database is the U.S. EPA.

A review of the NPL list, as provided by EDR, and dated 05/08/2012 has revealed that there is 1 NPL site within approximately 1 mile of the target property.

Equal/Higher Elevation	Address	Direction / Distance	Map ID	Page
HUDSON RIVER PCBS	***NO STREET APPLICABLE***	***W 1/2 - 1 (0.853 mi.)***	***0***	***8***

Federal CERCLIS list

CERCLIS: The Comprehensive Environmental Response, Compensation and Liability Information System contains data on potentially hazardous waste sites that have been reported to the USEPA by states, municipalities, private companies and private persons, pursuant to Section 103 of the Comprehensive Environmental Response, Compensation and Liability Act (CERCLA). CERCLIS contains sites which are either proposed to or on the National Priorities List (NPL) and sites which are in the screening and assessment phase for possible inclusion on the NPL.

A review of the CERCLIS list, as provided by EDR, and dated 12/27/2011 has revealed that there is 1 CERCLIS site within approximately 0.5 miles of the target property.

Lower Elevation	Address	Direction / Distance	Map ID	Page
NEW YORK CITY ANTHRAX SITES	31 DOWNING STREET/2 PRI	NW 1/4 - 1/2 (0.491 mi.)	BJ479	1544

Federal RCRA generators list

RCRA-LQG: RCRAInfo is EPA's comprehensive information system, providing access to data supporting the Resource Conservation and Recovery Act (RCRA) of 1976 and the Hazardous and Solid Waste Amendments (HSWA) of 1984. The database includes selective information on sites which generate, transport, store, treat and/or dispose of hazardous waste as defined by the Resource Conservation and Recovery Act (RCRA). Large quantity generators (LQGs) generate over 1,000 kilograms (kg) of hazardous waste, or over 1 kg of acutely hazardous waste per month.

A review of the RCRA-LQG list, as provided by EDR, and dated 03/15/2012 has revealed that there are 3 RCRA-LQG sites within approximately 0.25 miles of the target property.

Equal/Higher Elevation	Address	Direction / Distance	Map ID	Page
DAC BON LLC	***46-48 BOND ST***	***NE 1/8 - 1/4 (0.138 mi.)***	***O191***	***662***

Lower Elevation	Address	Direction / Distance	Map ID	Page
CON EDISON - MANHOLE 41407	FRONT OF 221 MOTT STREE	SSE 1/8 - 1/4 (0.179 mi.)	R265	848
CON EDISON - MANHOLE 31074	FRONT OF 66 CROSBY STRE	SSW 1/8 - 1/4 (0.204 mi.)	X322	1125

RCRA-SQG: RCRAInfo is EPA's comprehensive information system, providing access to data supporting the Resource Conservation and Recovery Act (RCRA) of 1976 and the Hazardous and Solid Waste Amendments (HSWA) of 1984. The database includes selective information on sites which generate, transport, store, treat and/or dispose of hazardous waste as defined by the Resource Conservation and Recovery Act (RCRA). Small quantity generators (SQGs) generate between 100 kg and 1,000 kg of hazardous waste per month.

A review of the RCRA-SQG list, as provided by EDR, and dated 03/15/2012 has revealed that there are 5 RCRA-SQG sites within approximately 0.25 miles of the target property.

Equal/Higher Elevation	Address	Direction / Distance	Map ID	Page
B P PRODUCTS NORTH AMERICA INC	***21 E HOUSTON ST***	***0 - 1/8 (0.001 mi.)***	***A3***	***40***
PRATT INSTITUTE - PUCK BUILDIN	***295 LAFAYETTE ST 2ND FL***	***ESE 0 - 1/8 (0.002 mi.)***	***A7***	***61***
CONCORD ELECTRONICS CORPORATIO	***GREAT JONES STREET***	***NE 1/8 - 1/4 (0.187 mi.)***	***AB278***	***876***

Lower Elevation	Address	Direction / Distance	Map ID	Page
132 GREENE STREET HOLDINGS COR	132 GREENE ST	W 1/8 - 1/4 (0.162 mi.)	T226	742
BLOOMINGDALES INC	***502-504 BROADWAY***	***SW 1/8 - 1/4 (0.248 mi.)***	***AV401***	***1305***

RCRA-CESQG: RCRAInfo is EPA's comprehensive information system, providing access to data supporting the Resource Conservation and Recovery Act (RCRA) of 1976 and the Hazardous and Solid Waste Amendments (HSWA) of 1984. The database includes selective information on sites which generate, transport, store, treat and/or dispose of hazardous waste as defined by the Resource Conservation and Recovery Act (RCRA). Conditionally exempt small quantity generators (CESQGs) generate less than 100 kg of hazardous waste, or less than 1 kg of acutely hazardous waste per month.

A review of the RCRA-CESQG list, as provided by EDR, and dated 03/15/2012 has revealed that there are 8 RCRA-CESQG sites within approximately 0.25 miles of the target property.

Equal/Higher Elevation	Address	Direction / Distance	Map ID	Page
MERCHANTS HOUSE	***29 E 4TH ST***	***NE 1/8 - 1/4 (0.234 mi.)***	***AO358***	***1207***

Lower Elevation	Address	Direction / Distance	Map ID	Page
KLEINBERG PROPERTY	***285 LAFAYETTE ST - BASE***	***S 0 - 1/8 (0.032 mi.)***	***B21***	***107***
BEST BUY	622 BROADWAY	N 0 - 1/8 (0.065 mi.)	E59	226
SEPHORA STORE SOHO #302	***555 BROADWAY***	***SW 0 - 1/8 (0.123 mi.)***	***L164***	***544***
215 MERCER ST	215 MERCER ST	N 1/8 - 1/4 (0.137 mi.)	Q189	658
CON EDISON	546-548 BROADWAY	SW 1/8 - 1/4 (0.141 mi.)	S195	670
CON EDISON	48 SPRING ST FRONT OF	S 1/8 - 1/4 (0.163 mi.)	R229	747
CON EDISON	MULBERRY ST & KENMARE S	S 1/8 - 1/4 (0.242 mi.)	AP385	1261

State and tribal leaking storage tank lists

LTANKS: Leaking Storage Tank Incident Reports. These records contain an inventory of reported leaking storage tank incidents reported from 4/1/86 through the most recent update. They can be either leaking underground storage tanks or leaking aboveground storage tanks. The causes of the incidents are tank test failures, tank failures or tank overfills

A review of the LTANKS list, as provided by EDR, and dated 03/29/2012 has revealed that there are 92 LTANKS sites within approximately 0.5 miles of the target property.

EXECUTIVE SUMMARY

Equal/Higher Elevation	Address	Direction / Distance	Map ID	Page
GASETERIA Date Closed: 3/20/2006	21 EAST HOUSTON STREET	0 - 1/8 (0.001 mi.)	A2	38
295 LAFAYETTE ST. Date Closed: 1/21/1994	***295 LAFAYETTE ST.***	***ESE 0 - 1/8 (0.002 mi.)***	***A11***	***84***
303 ELIZABETH STREET Date Closed: 11/19/1992 Date Closed: 11/16/1992	***303 ELIZABETH STREET***	***E 0 - 1/8 (0.111 mi.)***	***N145***	***471***
Not reported Date Closed: 1/13/2004	***ELIZABETH ST & HOUSTON***	***ESE 0 - 1/8 (0.112 mi.)***	***N150***	***486***
371 LAFAYETTE ST. Date Closed: 5/17/2002	***371 LAFAYETTE ST.***	***NE 1/8 - 1/4 (0.194 mi.)***	***AB294***	***939***
30 EAST 4TH STREET Date Closed: 5/19/1995	***30 EAST 4TH STREET***	***NE 1/8 - 1/4 (0.233 mi.)***	***AO357***	***1204***
183 CHRYSTIE STREET Date Closed: 11/29/1995	***183 CHRYSTIE STREET***	***SE 1/4 - 1/2 (0.284 mi.)***	***AY418***	***1364***
183 CHRISTIE STREET Date Closed: 11/22/1996	***183 CHRISTIE STREET***	***SE 1/4 - 1/2 (0.284 mi.)***	***AY419***	***1369***

Lower Elevation	Address	Direction / Distance	Map ID	Page
PARKING GARAGE Date Closed: 12/24/2003 Date Closed: 11/6/2003	***610 BROADWAY***	***NNW 0 - 1/8 (0.050 mi.)***	***E43***	***162***
BROAD PRINT REALITY CORP Date Closed: 2/6/2006	112 CROSBY ST	SSW 0 - 1/8 (0.050 mi.)	B44	170
AMOCO GAS STATION Date Closed: 7/11/2001	***620 BROADWAY***	***N 0 - 1/8 (0.062 mi.)***	***E53***	***215***
AMOCO Date Closed: 4/28/2004	***62 PRINCE STREET***	***SSW 0 - 1/8 (0.077 mi.)***	***G87***	***301***
636 BROADWAY Date Closed: 4/28/1997 Date Closed: 5/4/2006	***636 BROADWAY***	***N 0 - 1/8 (0.088 mi.)***	***I106***	***368***
Not reported Date Closed: 4/26/2004	***77 BLEECKER ST***	***N 0 - 1/8 (0.100 mi.)***	***I121***	***406***
APARTMENT Date Closed: 2/10/1999	***648 BROADWAY***	***N 0 - 1/8 (0.107 mi.)***	***I130***	***430***
165 MERCER ST Date Closed: 5/28/1996	***165 MERCER ST***	***W 0 - 1/8 (0.109 mi.)***	***M135***	***443***
EXXONMOBIL APARTMENT Date Closed: 10/13/2006	***37 WEST HOUSTON ST*** 142-44 GREENE STREET	***NW 1/8 - 1/4 (0.132 mi.)*** W 1/8 - 1/4 (0.158 mi.)	***M176*** T218	***605*** 720
109 PRINCE ST Date Closed: 12/27/2002	***109 PRINCE ST***	***W 1/8 - 1/4 (0.166 mi.)***	***T233***	***755***
COMM/RES BUILDING Date Closed: 10/12/1992 Date Closed: 11/22/2004	***114 MERCER ST***	***WSW 1/8 - 1/4 (0.177 mi.)***	***Z259***	***830***
NYU CENTRAL PLANT Date Closed: 8/21/2001	***251 MERCER STREET***	***N 1/8 - 1/4 (0.197 mi.)***	***AF304***	***976***

EXECUTIVE SUMMARY

Lower Elevation	Address	Direction / Distance	Map ID	Page
66 CROSBY ST/MANHATTAN Date Closed: 2/27/1989	***66 CROSBY STREET***	***SSW 1/8 - 1/4 (0.203 mi.)***	***X318***	***1116***
512 BROADWAY Date Closed: 3/25/1994	***512 BROADWAY***	***SW 1/8 - 1/4 (0.223 mi.)***	***AG344***	***1172***
WORK SPACE INC. Date Closed: 3/3/2003	***106 SP5RING ST***	***SW 1/8 - 1/4 (0.237 mi.)***	***AK373***	***1231***
105 WOOSTER STREET Date Closed: 2/10/2003	***105 WOOSTER STREET***	***W 1/8 - 1/4 (0.240 mi.)***	***AM380***	***1249***
SPRING STREET ASSOCIATES Date Closed: 6/9/2000	***131-137 SPRING ST***	***WSW 1/8 - 1/4 (0.245 mi.)***	***AT394***	***1282***
126TH DEPOT Date Closed: 2/22/2005	24-60 2ND AVE	E 1/4 - 1/2 (0.252 mi.)	AS408	1343
GAS STATION Date Closed: 6/11/1996	***24 SECOND AVE***	***E 1/4 - 1/2 (0.252 mi.)***	***AS409***	***1344***
UNKNOWN RESIDENCE Date Closed: 6/11/2007	173 ELIZABETH ST	SSE 1/4 - 1/2 (0.254 mi.)	AN410	1347
ROADWAY/PARKING LOT Date Closed: 1/24/2006	110 BLEECKER ST	NW 1/4 - 1/2 (0.258 mi.)	411	1348
Not reported	***704 BROADWAY***	***NNE 1/4 - 1/2 (0.262 mi.)***	***412***	***1350***
COMMERCIAL BUILDING Date Closed: 12/20/2011	145 SPRING ST	W 1/4 - 1/2 (0.269 mi.)	AT413	1352
179 MULBERRY ST Date Closed: 6/19/1995	***179 MULBERRY ST***	***S 1/4 - 1/2 (0.269 mi.)***	***AW414***	***1354***
20 EAST 3RD STREET Date Closed: 8/4/2005	***30 EAST 3RD ST***	***ENE 1/4 - 1/2 (0.270 mi.)***	***AX415***	***1356***
NATIVITY PARISH Date Closed: 3/3/2003	***44 SECOND AVENUE***	***E 1/4 - 1/2 (0.282 mi.)***	***AX416***	***1359***
APARTMENT BUILDING Date Closed: 9/25/2006	159 PRINCE STREET	WNW 1/4 - 1/2 (0.282 mi.)	417	1362
CLOSED-LACKOF RECENT INFO Date Closed: 3/14/2003 Date Closed: 3/13/2003	***49 SOUTH 2ND STREET***	***E 1/4 - 1/2 (0.284 mi.)***	***420***	***1371***
PROPERTIES SOLUTIONS Date Closed: 11/23/2007	155 SPRING STREET	W 1/4 - 1/2 (0.287 mi.)	AZ421	1375
BUILDING Date Closed: 2/8/2005	38 CROSBY ST	SSW 1/4 - 1/2 (0.289 mi.)	422	1377
451 BROOME Date Closed: 3/13/2006	***451 BROOME ST***	***SW 1/4 - 1/2 (0.298 mi.)***	***BA423***	***1378***
UNDER GROUND TTF Date Closed: 8/18/2009	457 BROOME ST	SW 1/4 - 1/2 (0.303 mi.)	BA424	1384
359-369 BROOM STREET Date Closed: 9/25/1995	***369 BROOM ST***	***S 1/4 - 1/2 (0.309 mi.)***	***425***	***1385***
91 EAST 4TH ST Date Closed: 7/27/2004	91 EAST 4TH ST	ENE 1/4 - 1/2 (0.310 mi.)	AX426	1388
RESIDENTIAL	91 EAST 4TH STREET	ENE 1/4 - 1/2 (0.310 mi.)	AX427	1389
ADAMS & ADAMS Date Closed: 4/16/2007	***476 BROOME STREET***	***WSW 1/4 - 1/2 (0.317 mi.)***	***428***	***1391***

EXECUTIVE SUMMARY

Lower Elevation	Address	Direction / Distance	Map ID	Page
390 WEST BROADWAY	***390 WEST BROADWAY***	***W 1/4 - 1/2 (0.332 mi.)***	***AZ429***	***1395***
Date Closed: 12/16/2003				
166 MULBERRY STREET	***166 MULBERRY STREET***	***S 1/4 - 1/2 (0.333 mi.)***	***430***	***1399***
34 EAST 1ST STREET	***BTWN 1ST AND SECOND***	***ESE 1/4 - 1/2 (0.337 mi.)***	***BB431***	***1401***
Date Closed: 3/3/2003				
Not reported	***171 SULLIVAN ST***	***NW 1/4 - 1/2 (0.337 mi.)***	***432***	***1404***
Date Closed: 4/9/2002				
NY UNIVERSITY	WEST 3RD ST/THOMPSON ST	NNW 1/4 - 1/2 (0.345 mi.)	433	1409
Date Closed: 5/20/2002				
11 WAVERLY ASSOC	***11 WAVERLY PL***	***NNE 1/4 - 1/2 (0.349 mi.)***	***434***	***1410***
Date Closed: 11/21/2005				
CONSTRUCTION SITE	40 MERCER STREET	SW 1/4 - 1/2 (0.356 mi.)	435	1413
Date Closed: 2/21/2006				
COMMERCIAL BUILDING	***225 CENTER ST***	***SSW 1/4 - 1/2 (0.364 mi.)***	***436***	***1414***
Date Closed: 12/12/1996				
APARTMENT COMPLEX	***434 LAFAYETTE ST***	***NE 1/4 - 1/2 (0.366 mi.)***	***BC437***	***1417***
Date Closed: 12/30/1996				
335 BROOME STREET	***335 BROOME STREET***	***SSE 1/4 - 1/2 (0.367 mi.)***	***438***	***1420***
Date Closed: 11/19/1993				
NYU FACILITY	***7-13 WASHINGTON SQUARE***	***N 1/4 - 1/2 (0.371 mi.)***	***439***	***1422***
Date Closed: 8/11/2003				
54-62 COOPERS SQUARE	***62 COOPERS SQUARE***	***NNE 1/4 - 1/2 (0.381 mi.)***	***BC440***	***1425***
Date Closed: 5/10/1999				
HITCHINGS RES	***87 EAST 2ND ST***	***E 1/4 - 1/2 (0.382 mi.)***	***BB441***	***1427***
Date Closed: 5/20/1999				
Not reported	2 KING ST	WNW 1/4 - 1/2 (0.384 mi.)	442	1430
Date Closed: 7/22/2002				
MELTZER-HERNANDEZ (GOMPERS)	***189 ALLEN STREET (HERNA***	***ESE 1/4 - 1/2 (0.384 mi.)***	***443***	***1432***
Date Closed: 4/20/1995				
Date Closed: 6/21/1995				
**Additional key fields are available in the Map Findings section*				
Not reported	***33 GREENE ST***	***SW 1/4 - 1/2 (0.387 mi.)***	***444***	***1442***
Date Closed: 11/23/1998				
COMMERCIAL BUILDING	440 LAFAYETTE AVE	NE 1/4 - 1/2 (0.389 mi.)	BC445	1445
Date Closed: 10/6/2008				
W & J GARAGE	***360 WEST BROADWAY***	***WSW 1/4 - 1/2 (0.389 mi.)***	***BD446***	***1447***
Date Closed: 6/20/2000				
Date Closed: 7/7/2000				
Not reported	***91 EAST 3RD ST***	***E 1/4 - 1/2 (0.399 mi.)***	***448***	***1458***
Date Closed: 1/23/2004				
NEW YORK UNIVERSITY	***1ST AVE/30TH-33RD STS.***	***N 1/4 - 1/2 (0.406 mi.)***	***449***	***1461***
Date Closed: 5/15/1995				
GOING AWAY LCC	22 MERCER STREET	SW 1/4 - 1/2 (0.408 mi.)	450	1464
Date Closed: 7/27/2005				
MELZER-HERNANDEZ (GOMPERS)	***94 EAST 1ST STREET (MEL***	***ESE 1/4 - 1/2 (0.408 mi.)***	***451***	***1465***
Date Closed: 4/7/1997				
Date Closed: 7/7/2009				
**Additional key fields are available in the Map Findings section*				

EXECUTIVE SUMMARY

Lower Elevation	Address	Direction / Distance	Map ID	Page
MOBIL S/S Date Closed: 4/9/1990	***140-52 6TH AVE***	***W 1/4 - 1/2 (0.412 mi.)***	***BE452***	***1480***
APARTMENT Date Closed: 5/25/2011	126 MACDOUGAL ST	NNW 1/4 - 1/2 (0.413 mi.)	453	1485
APT. BUILDING Date Closed: 3/11/2008	92 -96 ELIZABETH ST	S 1/4 - 1/2 (0.418 mi.)	BF454	1486
NYU Date Closed: 7/27/2005	111 2ND AVENUE	ENE 1/4 - 1/2 (0.419 mi.)	BG455	1488
NYU - TTF Date Closed: 7/6/2010	111 2ND AVE	ENE 1/4 - 1/2 (0.420 mi.)	BG456	1490
ONE PR TRUCK Date Closed: 11/22/1986	***61-80 GRAND AVE***	***WSW 1/4 - 1/2 (0.420 mi.)***	***BH457***	***1492***
COMERCIAL PROPERTY Date Closed: 3/6/2006	155 6TH AVE	W 1/4 - 1/2 (0.421 mi.)	BE458	1494
SPRING AMERICA Date Closed: 1/4/1995	***161 6TH AVENUE***	***W 1/4 - 1/2 (0.426 mi.)***	***BE459***	***1496***
BUILDING SERVICES HQ Date Closed: 2/18/2005	***58-52 GRAND AVENUE***	***WSW 1/4 - 1/2 (0.426 mi.)***	***BH460***	***1498***
88 ELIZABETH ST Date Closed: 3/18/2003	***88 ELIZABETH ST***	***S 1/4 - 1/2 (0.427 mi.)***	***BF461***	***1501***
106 FORSYTH ST Date Closed: 12/6/1995 Date Closed: 12/13/1996	***106 FORSYTH ST***	***SSE 1/4 - 1/2 (0.441 mi.)***	***BI463***	***1505***
RESIDENCE Date Closed: 8/22/2003	***51 E 7TH ST***	***ENE 1/4 - 1/2 (0.443 mi.)***	***BG464***	***1509***
Not reported Date Closed: 2/29/2000	***51 EAST 7TH ST***	***ENE 1/4 - 1/2 (0.446 mi.)***	***BG465***	***1511***
247 GRAND STREET Date Closed: 4/13/1994	***247 GRAND STREET***	***SSE 1/4 - 1/2 (0.447 mi.)***	***466***	***1514***
PROSPERITY SERVICE CORP Date Closed: 3/3/2003	***104 FORSYTHE ST***	***SSE 1/4 - 1/2 (0.448 mi.)***	***BI467***	***1517***
LITTLE RED SCHOOL HOUSE Date Closed: 6/30/2006	272 6TH AVENUE	NW 1/4 - 1/2 (0.448 mi.)	468	1519
APARTMENT BLDG Date Closed: 7/14/2003	***115 ALLEN ST***	***SE 1/4 - 1/2 (0.455 mi.)***	***469***	***1521***
24 ST MARKS PLACE Date Closed: 6/13/2003	***24 ST MARKS PLACE***	***NE 1/4 - 1/2 (0.455 mi.)***	***470***	***1525***
LITTLE RED SCHOOL HOUSE Date Closed: 7/24/2003	40 CHARLTON STREET	WNW 1/4 - 1/2 (0.461 mi.)	471	1528
61 EAST 7TH ST Date Closed: 1/9/2006	***61 EAST 7TH ST***	***ENE 1/4 - 1/2 (0.463 mi.)***	***472***	***1529***
APARTMENT BUILDING Date Closed: 4/14/1997	***6 BEDFORD ST***	***NW 1/4 - 1/2 (0.466 mi.)***	***BJ473***	***1533***
85-09 1ST AVENUE Date Closed: 9/30/1992	***85-09 1ST AVENUE***	***E 1/4 - 1/2 (0.470 mi.)***	***474***	***1536***
Not reported Date Closed: 3/23/1999	***30 EAST 9TH ST***	***NNE 1/4 - 1/2 (0.488 mi.)***	***477***	***1539***

EXECUTIVE SUMMARY

Lower Elevation	Address	Direction / Distance	Map ID	Page
31-45 DOWNING STREET Date Closed: 10/2/1992	***31-45 DOWNING STREET***	***NW 1/4 - 1/2 (0.490 mi.)***	***BJ478***	***1541***
HRH CONSTRUCTION CORP Date Closed: 10/21/2003	***101 AVENUE OF AMERICAS***	***WSW 1/4 - 1/2 (0.496 mi.)***	***480***	***1546***

HIST LTANKS: A listing of leaking underground and aboveground storage tanks. The causes of the incidents are tank test failures, tank failures or tank overfills. In 2002, the Department of Environmental Conservation stopped providing updates to its original Spills Information Database. This database includes fields that are no longer available from the NYDEC as of January 1, 2002. Current information may be found in the NY LTANKS database.

A review of the HIST LTANKS list, as provided by EDR, and dated 01/01/2002 has revealed that there are 65 HIST LTANKS sites within approximately 0.5 miles of the target property.

Equal/Higher Elevation	Address	Direction / Distance	Map ID	Page
295 LAFAYETTE ST. Date Closed: 01/21/94	***295 LAFAYETTE ST.***	***ESE 0 - 1/8 (0.002 mi.)***	***A11***	***84***
303 ELIZABETH STREET Date Closed: 11/19/92	303 ELIZABETH STREET	E 0 - 1/8 (0.111 mi.)	N144	470
303 ELIZABETH STREET Date Closed: 11/16/92	***303 ELIZABETH STREET***	***E 0 - 1/8 (0.111 mi.)***	***N145***	***471***
DOWNTOWN AUTOMOTIVE INC Date Closed: / /	326 BOWERY ST	ENE 1/8 - 1/4 (0.175 mi.)	W245	800
321 BOWERY COURT LLC Date Closed: / /	321 BOWERY STREET	E 1/8 - 1/4 (0.182 mi.)	W268	853
371 LAFAYETTE ST. Date Closed: / /	***371 LAFAYETTE ST.***	***NE 1/8 - 1/4 (0.194 mi.)***	***AB294***	***939***
30 EAST 4TH STREET Date Closed: 05/19/95	***30 EAST 4TH STREET***	***NE 1/8 - 1/4 (0.233 mi.)***	***AO357***	***1204***
183 CHRYSTIE STREET Date Closed: 11/29/95	***183 CHRYSTIE STREET***	***SE 1/4 - 1/2 (0.284 mi.)***	***AY418***	***1364***
183 CHRISTIE STREET Date Closed: 11/22/96	***183 CHRISTIE STREET***	***SE 1/4 - 1/2 (0.284 mi.)***	***AY419***	***1369***

Lower Elevation	Address	Direction / Distance	Map ID	Page
PARKING GARAGE Date Closed: / /	***610 BROADWAY***	***NNW 0 - 1/8 (0.050 mi.)***	***E43***	***162***
AMOCO GAS STATION Date Closed: 07/11/01	***620 BROADWAY***	***N 0 - 1/8 (0.062 mi.)***	***E53***	***215***
AMOCO Date Closed: / /	***62 PRINCE STREET***	***SSW 0 - 1/8 (0.077 mi.)***	***G87***	***301***
636 BROADWAY Date Closed: 04/28/97	***636 BROADWAY***	***N 0 - 1/8 (0.088 mi.)***	***I106***	***368***
Not reported Date Closed: / /	77 BLEECKER ST	N 0 - 1/8 (0.100 mi.)	I119	403
APARTMENT Date Closed: 02/10/99	***648 BROADWAY***	***N 0 - 1/8 (0.107 mi.)***	***I130***	***430***

EXECUTIVE SUMMARY

Lower Elevation	Address	Direction / Distance	Map ID	Page
165 MERCER ST Date Closed: 05/28/96	***165 MERCER ST***	***W 0 - 1/8 (0.109 mi.)***	***M135***	***443***
EXXONMOBIL Date Closed: 10/05/88	***37 WEST HOUSTON ST***	***NW 1/8 - 1/4 (0.132 mi.)***	***M176***	***605***
109 PRINCE ST Date Closed: / /	***109 PRINCE ST***	***W 1/8 - 1/4 (0.166 mi.)***	***T233***	***755***
COMM/RES BUILDING Date Closed: 10/12/92	***114 MERCER ST***	***WSW 1/8 - 1/4 (0.177 mi.)***	***Z259***	***830***
NYU CENTRAL PLANT Date Closed: 08/21/01	***251 MERCER STREET***	***N 1/8 - 1/4 (0.197 mi.)***	***AF304***	***976***
66 CROSBY ST/MANHATTAN Date Closed: 02/27/89	***66 CROSBY STREET***	***SSW 1/8 - 1/4 (0.203 mi.)***	***X318***	***1116***
512 BROADWAY Date Closed: 03/25/94	***512 BROADWAY***	***SW 1/8 - 1/4 (0.223 mi.)***	***AG344***	***1172***
WORK SPACE INC. Date Closed: / /	***106 SP5RING ST***	***SW 1/8 - 1/4 (0.237 mi.)***	***AK373***	***1231***
105 WOOSTER STREET Date Closed: / /	***105 WOOSTER STREET***	***W 1/8 - 1/4 (0.240 mi.)***	***AM380***	***1249***
SPRING STREET ASSOCIATES Date Closed: 06/09/00	***131-137 SPRING ST***	***WSW 1/8 - 1/4 (0.245 mi.)***	***AT394***	***1282***
GAS STATION Date Closed: 06/11/96	***24 SECOND AVE***	***E 1/4 - 1/2 (0.252 mi.)***	***AS409***	***1344***
Not reported Date Closed: / /	***704 BROADWAY***	***NNE 1/4 - 1/2 (0.262 mi.)***	***412***	***1350***
179 MULBERRY ST Date Closed: 06/19/95	***179 MULBERRY ST***	***S 1/4 - 1/2 (0.269 mi.)***	***AW414***	***1354***
20 EAST 3RD STREET Date Closed: / /	***30 EAST 3RD ST***	***ENE 1/4 - 1/2 (0.270 mi.)***	***AX415***	***1356***
NATIVITY PARISH Date Closed: / /	***44 SECOND AVENUE***	***E 1/4 - 1/2 (0.282 mi.)***	***AX416***	***1359***
CLOSED-LACKOF RECENT INFO Date Closed: / /	***49 SOUTH 2ND STREET***	***E 1/4 - 1/2 (0.284 mi.)***	***420***	***1371***
359-369 BROOM STREET Date Closed: 09/25/95	***369 BROOM ST***	***S 1/4 - 1/2 (0.309 mi.)***	***425***	***1385***
34 EAST 1ST STREET Date Closed: / /	***BTWN 1ST AND SECOND***	***ESE 1/4 - 1/2 (0.337 mi.)***	***BB431***	***1401***
Not reported Date Closed: / /	***171 SULLIVAN ST***	***NW 1/4 - 1/2 (0.337 mi.)***	***432***	***1404***
11 WAVERLY ASSOC Date Closed: / /	***11 WAVERLY PL***	***NNE 1/4 - 1/2 (0.349 mi.)***	***434***	***1410***
COMMERCIAL BUILDING Date Closed: 12/12/96	***225 CENTER ST***	***SSW 1/4 - 1/2 (0.364 mi.)***	***436***	***1414***
APARTMENT COMPLEX Date Closed: 12/30/96	***434 LAFAYETTE ST***	***NE 1/4 - 1/2 (0.366 mi.)***	***BC437***	***1417***
335 BROOME STREET Date Closed: 11/19/93	***335 BROOME STREET***	***SSE 1/4 - 1/2 (0.367 mi.)***	***438***	***1420***

EXECUTIVE SUMMARY

Lower Elevation	Address	Direction / Distance	Map ID	Page
NYU FACILITY	***7-13 WASHINGTON SQUARE***	***N 1/4 - 1/2 (0.371 mi.)***	***439***	***1422***
Date Closed: / /				
54-62 COOPERS SQUARE	***62 COOPERS SQUARE***	***NNE 1/4 - 1/2 (0.381 mi.)***	***BC440***	***1425***
Date Closed: 05/10/99				
HITCHINGS RES	***87 EAST 2ND ST***	***E 1/4 - 1/2 (0.382 mi.)***	***BB441***	***1427***
Date Closed: 05/20/99				
MELTZER-HERNANDEZ (GOMPERS)	***189 ALLEN STREET (HERNA***	***ESE 1/4 - 1/2 (0.384 mi.)***	***443***	***1432***
Date Closed: 04/20/95				
Date Closed: 04/20/95				
**Additional key fields are available in the Map Findings section*				
Not reported	***33 GREENE ST***	***SW 1/4 - 1/2 (0.387 mi.)***	***444***	***1442***
Date Closed: 11/23/98				
W & J GARAGE	***360 WEST BROADWAY***	***WSW 1/4 - 1/2 (0.389 mi.)***	***BD446***	***1447***
Date Closed: 06/20/00				
356-360 WEST BROADWAY	360 WEST BROADWAY	WSW 1/4 - 1/2 (0.389 mi.)	BD447	1457
Date Closed: 07/07/00				
Not reported	***91 EAST 3RD ST***	***E 1/4 - 1/2 (0.399 mi.)***	***448***	***1458***
Date Closed: / /				
NEW YORK UNIVERSITY	***1ST AVE/30TH-33RD STS.***	***N 1/4 - 1/2 (0.406 mi.)***	***449***	***1461***
Date Closed: 05/15/95				
MELZER-HERNANDEZ (GOMPERS)	***94 EAST 1ST STREET (MEL***	***ESE 1/4 - 1/2 (0.408 mi.)***	***451***	***1465***
Date Closed: / /				
Date Closed: 04/07/97				
**Additional key fields are available in the Map Findings section*				
MOBIL S/S	***140-52 6TH AVE***	***W 1/4 - 1/2 (0.412 mi.)***	***BE452***	***1480***
Date Closed: 04/09/90				
ONE PR TRUCK	***61-80 GRAND AVE***	***WSW 1/4 - 1/2 (0.420 mi.)***	***BH457***	***1492***
Date Closed: 11/22/86				
SPRING AMERICA	***161 6TH AVENUE***	***W 1/4 - 1/2 (0.426 mi.)***	***BE459***	***1496***
Date Closed: 01/04/95				
BUILDING SERVICES HQ	***58-52 GRAND AVENUE***	***WSW 1/4 - 1/2 (0.426 mi.)***	***BH460***	***1498***
Date Closed: / /				
88 ELIZABETH ST	***88 ELIZABETH ST***	***S 1/4 - 1/2 (0.427 mi.)***	***BF461***	***1501***
Date Closed: / /				
106 FORSYTH STREET	106 FORSYTH STREET	SSE 1/4 - 1/2 (0.441 mi.)	BI462	1503
Date Closed: 12/13/96				
106 FORSYTH ST	***106 FORSYTH ST***	***SSE 1/4 - 1/2 (0.441 mi.)***	***BI463***	***1505***
Date Closed: 12/06/95				
RESIDENCE	***51 E 7TH ST***	***ENE 1/4 - 1/2 (0.443 mi.)***	***BG464***	***1509***
Date Closed: / /				
Not reported	***51 EAST 7TH ST***	***ENE 1/4 - 1/2 (0.446 mi.)***	***BG465***	***1511***
Date Closed: 02/29/00				
247 GRAND STREET	***247 GRAND STREET***	***SSE 1/4 - 1/2 (0.447 mi.)***	***466***	***1514***
Date Closed: 04/13/94				
PROSPERITY SERVICE CORP	***104 FORSYTHE ST***	***SSE 1/4 - 1/2 (0.448 mi.)***	***BI467***	***1517***
Date Closed: / /				
APARTMENT BLDG	***115 ALLEN ST***	***SE 1/4 - 1/2 (0.455 mi.)***	***469***	***1521***
Date Closed: / /				

Lower Elevation	Address	Direction / Distance	Map ID	Page
24 ST MARKS PLACE Date Closed: / /	***24 ST MARKS PLACE***	***NE 1/4 - 1/2 (0.455 mi.)***	***470***	***1525***
APARTMENT BUILDING Date Closed: 04/14/97	***6 BEDFORD ST***	***NW 1/4 - 1/2 (0.466 mi.)***	***BJ473***	***1533***
85-09 1ST AVENUE Date Closed: 09/30/92	***85-09 1ST AVENUE***	***E 1/4 - 1/2 (0.470 mi.)***	***474***	***1536***
Not reported Date Closed: / /	***30 EAST 9TH ST***	***NNE 1/4 - 1/2 (0.488 mi.)***	***477***	***1539***
31-45 DOWNING STREET Date Closed: 10/02/92	***31-45 DOWNING STREET***	***NW 1/4 - 1/2 (0.490 mi.)***	***BJ478***	***1541***

State and tribal registered storage tank lists

TANKS: This database contains records of facilities that are or have been regulated under Bulk Storage Program. Tank information for these facilities may not be releasable by the state agency.

A review of the TANKS list, as provided by EDR, and dated 05/09/2012 has revealed that there are 2 TANKS sites within approximately 0.25 miles of the target property.

Equal/Higher Elevation	Address	Direction / Distance	Map ID	Page
50 BOND STREET	***50 BOND STREET***	***NE 1/8 - 1/4 (0.139 mi.)***	***O192***	***664***

Lower Elevation	Address	Direction / Distance	Map ID	Page
C F A CORP OF ILLINOIS	***599 BROADWAY***	***NW 0 - 1/8 (0.050 mi.)***	***D37***	***149***

UST: The Underground Storage Tank database contains registered USTs. USTs are regulated under Subtitle I of the Resource Conservation and Recovery Act (RCRA). The data come from the Department of Environmental Conservation's Petroleum Bulk Storage (PBS) Database

A review of the UST list, as provided by EDR, and dated 05/09/2012 has revealed that there are 45 UST sites within approximately 0.25 miles of the target property.

Equal/Higher Elevation	Address	Direction / Distance	Map ID	Page
BP LAFAYETTE	***21 EAST HOUSTON STREET***	***0 - 1/8 (0.001 mi.)***	***A4***	***49***
ST PATRICKS YOUTH CENTER	***268 MULBERRY ST***	***SE 0 - 1/8 (0.034 mi.)***	***B26***	***120***
PLANNED PARENTHOOD OF NEW YORK	26 BLEECKER STREET	ENE 0 - 1/8 (0.108 mi.)	J131	432
OUR LADY OF LORETO R.C. CHURCH	***309 ELIZABETH ST***	***E 0 - 1/8 (0.109 mi.)***	***J137***	***449***
LAFAYETTE WOMEN SHELTER	***350 LAFAYETTE STREET***	***NE 1/8 - 1/4 (0.132 mi.)***	***O172***	***585***
PENSKE TRUCK LEASING CO.,L.P.	***23 BOND STREET***	***NE 1/8 - 1/4 (0.132 mi.)***	***O178***	***614***
A&P SERVICE STATION	***8 BOND ST***	***NNE 1/8 - 1/4 (0.134 mi.)***	***O183***	***640***
10-12 BOND STREET PERTNERS, LL	10 BOND STREET	NNE 1/8 - 1/4 (0.134 mi.)	O184	647
35 BOND STREET	39 BOND STREET	NE 1/8 - 1/4 (0.135 mi.)	O185	650
1 BOND STREET	***1 BOND ST***	***NNE 1/8 - 1/4 (0.138 mi.)***	***O190***	***659***
DOWNTOWN AUTOMOTIVE, INC.	***326 BOWERY***	***ENE 1/8 - 1/4 (0.175 mi.)***	***W244***	***782***
317 BOWERY	317 BOWERY	E 1/8 - 1/4 (0.177 mi.)	W251	812
231 CENTRE STREET ASSOCIATES	***371 LAFAYETTE ST***	***NE 1/8 - 1/4 (0.194 mi.)***	***AB293***	***931***
335 BOWERY OPERATING CORP	***335 BOWERY***	***ENE 1/8 - 1/4 (0.203 mi.)***	***AI317***	***1095***
NEW MUSEUM OF CONTEMPORARY ART	235 BOWERY	SE 1/8 - 1/4 (0.209 mi.)	AJ329	1138

EXECUTIVE SUMMARY

Equal/Higher Elevation	Address	Direction / Distance	Map ID	Page
MEN'S SHELTER	8 EAST 3RD STREET	ENE 1/8 - 1/4 (0.224 mi.)	AI349	1185
34 EAST 4TH STREET	34 EAST 4TH STREET	NE 1/8 - 1/4 (0.235 mi.)	AO364	1218
KALODOP PARK CORP	27 EAST 4TH STREET	NE 1/8 - 1/4 (0.236 mi.)	AO366	1221

Lower Elevation	Address	Direction / Distance	Map ID	Page
ST PATRICK'S CHURCH	***264 MULBERRY ST***	***SE 0 - 1/8 (0.037 mi.)***	***B28***	***126***
594 BROADWAY	***594 BROADWAY***	***WNW 0 - 1/8 (0.050 mi.)***	***D40***	***156***
AMOCO SERVICE STATION #13410	***610 BROADWAY***	***NNW 0 - 1/8 (0.052 mi.)***	***E46***	***174***
BROAD PRINCE REALTY CORP.	580 BROADWAY	WSW 0 - 1/8 (0.066 mi.)	D64	237
ISE REALTY GROUP, INC.	623 BROADWAY	N 0 - 1/8 (0.067 mi.)	E65	239
270 LAFAYETTE LLC	270 LAFAYETTE STREET	SSW 0 - 1/8 (0.075 mi.)	G81	288
REGINA AUTO SERVICE STATION	***62 PRINCE STREET***	***SSW 0 - 1/8 (0.078 mi.)***	***G90***	***319***
BLEECKER TOWER TENANTS CORP	644 BROADWAY	N 0 - 1/8 (0.101 mi.)	I122	409
MERCER PARKING GARAGE, CORPORA	***165 MERCER ST***	***W 0 - 1/8 (0.110 mi.)***	***M139***	***454***
SCHOLASTIC INC.	***557 BROADWAY***	***SW 0 - 1/8 (0.119 mi.)***	***L155***	***500***
LADDER COMPANY 20	253 LAFAYETTE STREET	SSW 0 - 1/8 (0.120 mi.)	K159	522
555 BROADWAY	555 BROADWAY	SW 0 - 1/8 (0.123 mi.)	L163	541
MOBIL 17-KHB	***37 WEST HOUSTON STREET***	***NW 1/8 - 1/4 (0.132 mi.)***	***M174***	***590***
ST PATRICK'S SCHOOL	***233 MOTT ST***	***SSE 1/8 - 1/4 (0.156 mi.)***	***R213***	***710***
229 MOTT STREET	***229 MOTT STREET***	***SSE 1/8 - 1/4 (0.163 mi.)***	***R231***	***750***
N Y U	4 WASHINGTON SQUARE VIL	NNW 1/8 - 1/4 (0.170 mi.)	Q240	773
57 SPRING STREET ASSOC LLC	57 SPRING STREET	S 1/8 - 1/4 (0.177 mi.)	V254	817
S LINZER	225 LAFAYETTE ST	SSW 1/8 - 1/4 (0.189 mi.)	V285	910
NEW YORK UNIVERSITY - CENTRAL	***251 MERCER STREET***	***N 1/8 - 1/4 (0.197 mi.)***	***AF307***	***1066***
PRINCE WOOSTER CORP	133 WOOSTER STREET	WNW 1/8 - 1/4 (0.202 mi.)	AH315	1091
515 BROADWAY CORP	515 BROADWAY	SW 1/8 - 1/4 (0.220 mi.)	AG340	1161
250 MERCER SQ OWNER CORP	250 MERCER ST	NNE 1/8 - 1/4 (0.237 mi.)	AR375	1239
SILK BUILDING CONDOMINIUM	14 E 4TH ST	NNE 1/8 - 1/4 (0.242 mi.)	AE383	1257
NEW YORK UNIVERSITY	1 & 2 WASHINGTON SQUARE	ESE 1/8 - 1/4 (0.243 mi.)	AS389	1276
SPRING STREET ASSOC	131 SPRING ST	WSW 1/8 - 1/4 (0.245 mi.)	AT395	1286
SHUTTLEWORTH ARTISTS, LTD.	***478 WEST BROADWAY***	***WNW 1/8 - 1/4 (0.246 mi.)***	***AU398***	***1294***
457-461 LOFT SPACES INC	459 WEST BROADWAY	WNW 1/8 - 1/4 (0.250 mi.)	AU405	1335

CBS UST: Chemical Bulk Storage Database. Registration data collected as required by 6 NYCRR Part 596. It includes facilities storing hazardous substances listed in 6 NYCRR Part 597, in aboveground tanks with capacities of 185 gallons or greater, and/or in underground tanks of any size. Includes facilities registered (and closed) since effective date of CBS regulations (July 15, 1988) through the date request is processed.

A review of the CBS UST list, as provided by EDR, and dated 01/01/2002 has revealed that there is 1 CBS UST site within approximately 0.25 miles of the target property.

Lower Elevation	Address	Direction / Distance	Map ID	Page
COLES SPORTS CENTER	***181 MERCER STREET***	***WNW 0 - 1/8 (0.102 mi.)***	***M125***	***416***

EXECUTIVE SUMMARY

AST: The Aboveground Storage Tank database contains registered ASTs. The data come from the Department of Environmental Conservation's Petroleum Bulk Storage (PBS) Database.

A review of the AST list, as provided by EDR, and dated 05/09/2012 has revealed that there are 148 AST sites within approximately 0.25 miles of the target property.

Equal/Higher Elevation	Address	Direction / Distance	Map ID	Page
PUCK BUILDING	***295 LAFAYETTE ST***	***ESE 0 - 1/8 (0.002 mi.)***	***A10***	***81***
DEMAIMON CORP	***159 CROSBY ST***	***NE 0 - 1/8 (0.017 mi.)***	***A16***	***95***
298 MULBERRY STREET	298 MULBERRY STREET	E 0 - 1/8 (0.028 mi.)	C18	101
304 MULBERRY STREET	304 MULBERRY STREET	E 0 - 1/8 (0.032 mi.)	C24	115
325 LAFAYETTE TENANTS CORP	325/331 LAFAYETTE STREE	NE 0 - 1/8 (0.064 mi.)	F55	220
55 HOUSTON REALTY LLC	55 EAST HOUSTON ST.	ESE 0 - 1/8 (0.066 mi.)	C63	235
SCHULMANN PROPERTIES INTERNATI	***302 MOTT STREET***	***E 0 - 1/8 (0.070 mi.)***	***C70***	***249***
NEW MOTT APT COR	***316 MOTT ST***	***E 0 - 1/8 (0.072 mi.)***	***C73***	***266***
285 MOTT ST	***285 MOTT ST***	***ESE 0 - 1/8 (0.073 mi.)***	***H78***	***280***
ALMARK HOLDING	284 MOTT STREET	ESE 0 - 1/8 (0.073 mi.)	H79	284
49 BLEECKER ST	***49 BLEECKER ST***	***NE 0 - 1/8 (0.079 mi.)***	***F91***	***325***
GLOBE STORAGE & MOVING CO., IN	32-36 BLEECKER STREET	ENE 0 - 1/8 (0.086 mi.)	F99	346
ZODIAC INC	***307 MOTT ST***	***E 0 - 1/8 (0.087 mi.)***	***J103***	***360***
33 BLEECKER STREET CORP.	33 BLEECKER STREET	ENE 0 - 1/8 (0.099 mi.)	J115	392
252 MOTT STREET	252 MOTT STREET	SE 0 - 1/8 (0.099 mi.)	G117	397
SOHO COURT	***301 ELIZABETH STREET***	***E 0 - 1/8 (0.109 mi.)***	***J136***	***445***
268 ELIZABETH ST	***268 ELIZABETH ST***	***ESE 0 - 1/8 (0.116 mi.)***	***H153***	***494***
262 ELIZABETH ST	***262 ELIZABETH ST***	***ESE 0 - 1/8 (0.119 mi.)***	***H154***	***497***
17-19 BLEECKER STREET, LLC.	17-19 BLEECKER STREET	ENE 0 - 1/8 (0.125 mi.)	J167	573
250 ELIZABETH STREET	250 ELIZABETH STREET	SE 1/8 - 1/4 (0.125 mi.)	P168	575
PENSKE TRUCK LEASING CO.,L.P.	***23 BOND STREET***	***NE 1/8 - 1/4 (0.132 mi.)***	***O178***	***614***
KAMPO CULTURAL CENTER INC	***31 BOND STREET***	***NE 1/8 - 1/4 (0.133 mi.)***	***O181***	***633***
42 BOND ST	42 BOND ST	NE 1/8 - 1/4 (0.137 mi.)	O188	655
232 ELIZABETH STREET	232 ELIZABETH STREET	SE 1/8 - 1/4 (0.141 mi.)	P197	679
233 ELIZABETH STREET	233 ELIZABETH STREET	SE 1/8 - 1/4 (0.142 mi.)	P199	684
17 PRINCE L.L.C.	***229 ELIZABETH ST***	***SE 1/8 - 1/4 (0.146 mi.)***	***P201***	***689***
GREENWICH HOUSE INC.	312 BOWERY	E 1/8 - 1/4 (0.159 mi.)	W220	725
CVPII LLC CHRYSTIE PLACE II	5 EAST 1ST STREET	E 1/8 - 1/4 (0.176 mi.)	W250	810
G. LAROSA & SON LAROSA BAKERY	209 ELIZABETH STREET	SSE 1/8 - 1/4 (0.178 mi.)	Y261	837
208-210 ELIZABETH STREET	208-210 ELIZABETH STREE	SSE 1/8 - 1/4 (0.180 mi.)	Y267	851
MARTIN OPERATION CORP.	41 GREAT JONES STREET	NE 1/8 - 1/4 (0.185 mi.)	AB275	869
43 GREAT JONES STREET	43 GREAT JONES STREET	NE 1/8 - 1/4 (0.185 mi.)	AB276	872
30 GREAT JONES ST	***30 GREAT JONES ST***	***NE 1/8 - 1/4 (0.187 mi.)***	***AB279***	***895***
3 GREAT JONES TENANTS CORP.	3 GREAT JONES STREET	NNE 1/8 - 1/4 (0.187 mi.)	AB280	899
FDNY - ENG 33	42 GREAT JONES ST	NE 1/8 - 1/4 (0.189 mi.)	AB284	907
RESIDENCE	***48 GREAT JONES STREET***	***NE 1/8 - 1/4 (0.190 mi.)***	***AB287***	***914***
202 ELIZABETH STREET	202 ELIZABETH STREET	SSE 1/8 - 1/4 (0.193 mi.)	Y290	924
AVALON BOWERY PLACE I	11 EAST FIRST STREET	E 1/8 - 1/4 (0.193 mi.)	W292	929
198 ELIZABETH ST	***198 ELIZABETH ST***	***SSE 1/8 - 1/4 (0.201 mi.)***	***Y312***	***1085***
380 LAFAYETTE STREET	380 LAFAYETTE STREET	NE 1/8 - 1/4 (0.208 mi.)	AB325	1132
NEW MUSEUM OF CONTEMPORARY ART	231 BOWERY	SE 1/8 - 1/4 (0.214 mi.)	AJ332	1144
2022 REALTY INC	218-220 BOWERY	SE 1/8 - 1/4 (0.217 mi.)	Y337	1154
NEW YORK UNIV.	383 LAFAYETTE STREET, S	NE 1/8 - 1/4 (0.218 mi.)	AB338	1156
SALVATION ARMY BOOTH HOUSE II	***225 BOWERY***	***SE 1/8 - 1/4 (0.223 mi.)***	***AJ345***	***1176***
5 EAST THIRD STREET	5 E THIRD STREET	ENE 1/8 - 1/4 (0.223 mi.)	AI346	1180
WYOMING ARTS, LLC	5 EAST 3RD STREET	ENE 1/8 - 1/4 (0.223 mi.)	AI347	1182
CITY OF N.Y. DEPT OF H.P.D.	***7 EAST 3RD STREET***	***ENE 1/8 - 1/4 (0.226 mi.)***	***AI351***	***1191***
28-30 E 4TH ST HOUSING CORP	***28-30 EAST 4TH ST***	***NE 1/8 - 1/4 (0.232 mi.)***	***AO356***	***1201***

Lower Elevation	Address	Direction / Distance	Map ID	Page
THE 285 LAFAYETTE STREET CONDO	285 LAFAYETTE STREET	S 0 - 1/8 (0.032 mi.)	B19	103

EXECUTIVE SUMMARY

Lower Elevation	Address	Direction / Distance	Map ID	Page
584 BROADWAY, LLC	584 BROADWAY	W 0 - 1/8 (0.034 mi.)	D25	118
LAFAYETTE STUDIOS CORP	284 LAFAYETTE STREET	S 0 - 1/8 (0.036 mi.)	B27	124
112 CROSBY STREET	***112 CROSBY STREET***	***SSW 0 - 1/8 (0.050 mi.)***	***B35***	***143***
600 BROADWAY	600 BROADWAY	NW 0 - 1/8 (0.050 mi.)	D39	154
595 BROADWAY	***595 BROADWAY***	***WNW 0 - 1/8 (0.051 mi.)***	***D45***	***171***
ARNOLD INDUSTRIES	591-93 BROADWAY	WNW 0 - 1/8 (0.053 mi.)	D49	198
CABLE BUILDING	***611 BROADWAY***	***NNW 0 - 1/8 (0.055 mi.)***	***E50***	***200***
MOKLAM ENTERPRISES INC	622 BROADWAY	N 0 - 1/8 (0.065 mi.)	E58	224
ST. PATRICK'S RECTORY	263 MULBERRY STREET	SSE 0 - 1/8 (0.065 mi.)	G61	229
625 BROADWAY	***625 BROADWAY***	***N 0 - 1/8 (0.070 mi.)***	***E69***	***246***
627 BROADWAY	***627 BROADWAY***	***N 0 - 1/8 (0.073 mi.)***	***E76***	***273***
628 BROADWAY, SUITE 500	628 BROADWAY	N 0 - 1/8 (0.074 mi.)	E80	286
57 PRINCE ST	***57 PRINCE ST***	***S 0 - 1/8 (0.076 mi.)***	***G82***	***290***
55 PRINCE STREET ASSOCIATES	55 PRINCE STREET	S 0 - 1/8 (0.077 mi.)	G84	296
632 BROADWAY	***632 BROADWAY***	***N 0 - 1/8 (0.080 mi.)***	***E92***	***328***
50 PRINCE ST	***50 PRINCE ST***	***S 0 - 1/8 (0.084 mi.)***	***G96***	***339***
49 PRINCE ST	49 PRINCE STREET	S 0 - 1/8 (0.085 mi.)	G98	344
65 BLEECKER STREET	***65 BLEECKER STREET***	***NNE 0 - 1/8 (0.087 mi.)***	***I102***	***357***
636 BROADWAY ASSOCIATES	636 BROADWAY	N 0 - 1/8 (0.087 mi.)	I104	364
265 LAFAYETTE ST. ASSOC	265 LAFAYETTE ST	SSW 0 - 1/8 (0.090 mi.)	K107	375
640 REALTY & 86 REALTY LLC-TIC	640 BROADWAY	N 0 - 1/8 (0.095 mi.)	I112	387
77 BLEECKER ST CORP	77 BLEECKER STREET	N 0 - 1/8 (0.100 mi.)	I120	404
565 BROADWAY	***565 BROADWAY***	***WSW 0 - 1/8 (0.101 mi.)***	***L124***	***413***
40 44 PRINCE ST	40 PRINCE STREET	SSE 0 - 1/8 (0.105 mi.)	G127	423
247 MULBERRY ST. CO., LLC	247 MULBERRY STREET C/O	S 0 - 1/8 (0.107 mi.)	G129	427
591-593 BROADWAY	166 MERCER STREET	W 0 - 1/8 (0.108 mi.)	M132	434
FRANMAR INFANTS WEAR, INC.	648 BROADWAY	N 0 - 1/8 (0.108 mi.)	I133	436
560 BROADWAY	***560 BROADWAY***	***WSW 0 - 1/8 (0.109 mi.)***	***L134***	***439***
SINGER STUDIO CORP	561 BROADWAY	WSW 0 - 1/8 (0.110 mi.)	L140	461
242 MULBERRY STREET CORP.	***242 MULBERRY STREET***	***S 0 - 1/8 (0.110 mi.)***	***G141***	***463***
88 BLEECKER ST OWNERS INC	88 BLEECKER ST	N 0 - 1/8 (0.111 mi.)	I143	468
652 BROADWAY	***652 BROADWAY***	***NNE 0 - 1/8 (0.115 mi.)***	***I152***	***490***
LORD SHIVAS PROPERTIES LLC	152 MERCER STREET	W 0 - 1/8 (0.119 mi.)	M156	510
SOHO CONDOMINIUMS	90 PRINCE STREET	WSW 0 - 1/8 (0.119 mi.)	L157	513
LADDER COMPANY 20	***253 LAFAYETTE STREET***	***SSW 0 - 1/8 (0.120 mi.)***	***K158***	***515***
550 556 BROADWAY SUB BASEMENT	***552 BROADWAY***	***SW 1/8 - 1/4 (0.132 mi.)***	***L171***	***581***
CITY STUDIOS, INC.	248 LAFAYETTE STREET	SSW 1/8 - 1/4 (0.133 mi.)	K179	627
A.L. WEISS	***236 MULBERRY ST***	***S 1/8 - 1/4 (0.139 mi.)***	***R193***	***665***
CONSOLIDATED EDISON	***546 BROADWAY***	***SW 1/8 - 1/4 (0.141 mi.)***	***S196***	***671***
547 BROADWAY	***547 BROADWAY***	***SW 1/8 - 1/4 (0.141 mi.)***	***S198***	***681***
THE MAPAMA CORPORATION	545 BROADWAY	SW 1/8 - 1/4 (0.146 mi.)	S202	692
F.D.R. INDUSTRIES, INC.	670 BROADWAY	NNE 1/8 - 1/4 (0.148 mi.)	U204	695
LAFAYETTE STREET APARTMENTS CO	241 LAFAYETTE ST	SSW 1/8 - 1/4 (0.149 mi.)	V209	702
SOHO HERITAGE CONDOMINIUM	***102 PRINCE STREET***	***W 1/8 - 1/4 (0.151 mi.)***	***T211***	***705***
SAINT PATRICK CONVENT + SCHOOL	233 MOTT STREET	SSE 1/8 - 1/4 (0.156 mi.)	R214	714
142-144 GREENE ST CORP	***142 GREENE STREET***	***W 1/8 - 1/4 (0.158 mi.)***	***T219***	***722***
BIG GREENE ASSOC	***123-125 MERCER ST***	***WSW 1/8 - 1/4 (0.159 mi.)***	***T221***	***727***
HOP YICK COMPANY INC	***231 MOTT STREET***	***SSE 1/8 - 1/4 (0.159 mi.)***	***R222***	***731***
LAFAYETTE ARTIST CORP	***237 LAFAYETTE STREET***	***SSW 1/8 - 1/4 (0.162 mi.)***	***V224***	***735***
GREENE STREET HOLDING CORP	***132 GREENE STREET***	***W 1/8 - 1/4 (0.162 mi.)***	***T225***	***739***
CASTIRON COURT CORP	537 BROADWAY	SW 1/8 - 1/4 (0.165 mi.)	S232	753
121 GREENE STREET CONDOMINIUM	121 GREENE STREET	W 1/8 - 1/4 (0.166 mi.)	T234	758
IEH CORPORATION	***109 PRINCE STREET***	***W 1/8 - 1/4 (0.169 mi.)***	***T236***	***760***
219 MULBERRY ST	***219 MULBERRY ST***	***S 1/8 - 1/4 (0.169 mi.)***	***R238***	***766***
233 LAFAYETTE ST	***233 LAFAYETTE ST***	***SSW 1/8 - 1/4 (0.169 mi.)***	***V239***	***769***
676 BROADWAY	***676 BROADWAY***	***NNE 1/8 - 1/4 (0.170 mi.)***	***U241***	***775***

EXECUTIVE SUMMARY

Lower Elevation	Address	Direction / Distance	Map ID	Page
114 PRINCE STREET CORP.	112-114 PRINCE STREET	W 1/8 - 1/4 (0.174 mi.)	T243	780
75 SPRING ST	***75 SPRING ST***	***SSW 1/8 - 1/4 (0.176 mi.)***	***V246***	***802***
543 BROADWAY CORP.	114 MERCER STREET	WSW 1/8 - 1/4 (0.176 mi.)	Z248	807
81 SPRING ST	***81 SPRING ST***	***SW 1/8 - 1/4 (0.177 mi.)***	***X255***	***819***
SPRING STREET COMPANY L.L.C	***72 SPRING ST***	***SSW 1/8 - 1/4 (0.178 mi.)***	***V260***	***833***
530 BROADWAY	***530 BROADWAY***	***SW 1/8 - 1/4 (0.178 mi.)***	***S262***	***841***
55 SPRING STREET. L.P.	***55 SPRING STREET/BETWEE***	***S 1/8 - 1/4 (0.182 mi.)***	***V269***	***855***
PETROLEUM BULK STORAGE	52 SPRING STREET	S 1/8 - 1/4 (0.182 mi.)	V271	859
Z & R GOLDSTEIN	529 BROADWAY	SW 1/8 - 1/4 (0.184 mi.)	S273	862
Z. BUILDING CORP.	680 BROADWAY	NNE 1/8 - 1/4 (0.185 mi.)	U277	874
226 LAFAYETTE STREET COMPANY I	***226 LAFAYETTE STREET***	***SSW 1/8 - 1/4 (0.189 mi.)***	***V283***	***904***
524 BROADWAY	***524 BROADWAY***	***SW 1/8 - 1/4 (0.192 mi.)***	***X288***	***917***
682 TENANT CORP.	***682 BROADWAY***	***NNE 1/8 - 1/4 (0.193 mi.)***	***U291***	***926***
684 OWNERS CORPORATION	***684 BROADWAY***	***NNE 1/8 - 1/4 (0.195 mi.)***	***AE298***	***946***
155 WOOSTER STREET ASSOC.	155 WOOSTER STREET	WNW 1/8 - 1/4 (0.195 mi.)	AD299	952
213 MOTT STREET	213 MOTT STREET	S 1/8 - 1/4 (0.195 mi.)	AC300	954
96 SPRING ST	***96 SPRING ST***	***WSW 1/8 - 1/4 (0.195 mi.)***	***Z301***	***956***
KATOVALE REALTY	149 WOOSTER ST	WNW 1/8 - 1/4 (0.196 mi.)	AD302	959
NEW YORK UNIVERSITY CENTRAL PL	***251 MERCER STREET***	***N 1/8 - 1/4 (0.197 mi.)***	***AF303***	***961***
CENTRAL HEATING PLANT	***251 MERCER STREET***	***N 1/8 - 1/4 (0.197 mi.)***	***AF306***	***1059***
JUDD FOUNDATION	101 SPRING STREET	WSW 1/8 - 1/4 (0.198 mi.)	Z309	1079
GOOD DEAL REALTY CORP.	141 WOOSTER STREET	WNW 1/8 - 1/4 (0.199 mi.)	AH310	1081
JUDSON HEALTH CENTER	34 SPRING STREET	S 1/8 - 1/4 (0.201 mi.)	AC311	1083
SOHO PLAZA CORP.	66 CROSBY STREET	SSW 1/8 - 1/4 (0.204 mi.)	X321	1123
525 BROADWAY	***525 BROADWAY***	***SW 1/8 - 1/4 (0.207 mi.)***	***AG323***	***1126***
SOHO PLAZA CORP	514 BROADWAY	SW 1/8 - 1/4 (0.215 mi.)	AG335	1150
WORKSPACE INC	***93 MERCER STREET/106 SP***	***WSW 1/8 - 1/4 (0.220 mi.)***	***AK339***	***1158***
SLOYER-FORMAN,INC.	***21 E 2ND ST***	***E 1/8 - 1/4 (0.221 mi.)***	***AL342***	***1165***
SCHUR MANAGEMENT CO. LTD.	***115 WOOSTER ST***	***W 1/8 - 1/4 (0.222 mi.)***	***AM343***	***1168***
200 MOTT STREET	200 MOTT STREET	S 1/8 - 1/4 (0.226 mi.)	AN352	1194
SERENE REALTY	***17 CLEVELAND PL***	***SSW 1/8 - 1/4 (0.234 mi.)***	***AP359***	***1210***
14 SPRING ST	14 SPRING STREET	SSE 1/8 - 1/4 (0.235 mi.)	AN363	1216
250 MERCER SQ OWNER CORP	***250 MERCER ST***	***NNE 1/8 - 1/4 (0.237 mi.)***	***AR374***	***1234***
138 PRINCE ST	***138 PRINCE ST***	***WNW 1/8 - 1/4 (0.239 mi.)***	***AM377***	***1243***
105 111 WOOSTER ST	***105 WOOSTER ST***	***W 1/8 - 1/4 (0.241 mi.)***	***AM381***	***1252***
285 MERCER STREET	285 MERCER STREET	N 1/8 - 1/4 (0.241 mi.)	AF382	1255
DAN PATRISSY	***86 KENMARE STREET***	***S 1/8 - 1/4 (0.243 mi.)***	***AP388***	***1273***
108 WOOSTER STREET CORP.	***108 WOOSTER STREET***	***W 1/8 - 1/4 (0.246 mi.)***	***AM396***	***1288***
465 WEST BROADWAY COOPERATIVE,	465 WEST BROADWAY	WNW 1/8 - 1/4 (0.246 mi.)	AH397	1291
32-34 EAST 2ND ST	***32-34 EAST 2ND ST***	***E 1/8 - 1/4 (0.247 mi.)***	***AL399***	***1297***
134 SPRING STREET	***134 SPRING STREET***	***WSW 1/8 - 1/4 (0.248 mi.)***	***AT403***	***1329***
176 ELIZABETH ST	***176 ELIZABETH ST***	***SSE 1/8 - 1/4 (0.250 mi.)***	***AN406***	***1337***
PARK LANE MGMT CORP	70-80 KENMARE ST	S 1/8 - 1/4 (0.250 mi.)	AW407	1341

CBS AST: Chemical Bulk Storage Database. Registration data collected as required by 6 NYCRR Part 596. It includes facilities storing hazardous substances listed in 6 NYCRR Part 597, in aboveground tanks with capacities of 185 gallons or greater, and/or in underground tanks of any size. Includes facilities registered (and closed) since effective date of CBS regulations (July 15, 1988) through the date request is processed.

A review of the CBS AST list, as provided by EDR, and dated 01/01/2002 has revealed that there is 1 CBS AST site within approximately 0.25 miles of the target property.

Lower Elevation	Address	Direction / Distance	Map ID	Page
COLES SPORTS CENTER	***181 MERCER STREET***	***WNW 0 - 1/8 (0.102 mi.)***	***M125***	***416***

CBS: These facilities store regulated hazardous substances in aboveground tanks with capacities of 185 gallons or greater, and/or in underground tanks of any size

A review of the CBS list, as provided by EDR, and dated 05/09/2012 has revealed that there is 1 CBS site within approximately 0.25 miles of the target property.

Lower Elevation	Address	Direction / Distance	Map ID	Page
COLES SPORTS CENTER	***181 MERCER STREET***	***WNW 0 - 1/8 (0.102 mi.)***	***M125***	***416***

ADDITIONAL ENVIRONMENTAL RECORDS

Local Lists of Registered Storage Tanks

HIST UST: The Underground Storage Tank database contains registered USTs. USTs are regulated under Subtitle I of the Resource Conservation and Recovery Act (RCRA). The data come from the Department of Environmental Conservation's Petroleum Bulk Storage (PBS) Database

A review of the HIST UST list, as provided by EDR, and dated 01/01/2002 has revealed that there are 46 HIST UST sites within approximately 0.25 miles of the target property.

Equal/Higher Elevation	Address	Direction / Distance	Map ID	Page
BP LAFAYETTE	***21 EAST HOUSTON STREET***	***0 - 1/8 (0.001 mi.)***	***A4***	***49***
ST PATRICKS YOUTH CENTER	***268 MULBERRY ST***	***SE 0 - 1/8 (0.034 mi.)***	***B26***	***120***
49 BLEECKER ST	***49 BLEECKER ST***	***NE 0 - 1/8 (0.079 mi.)***	***F91***	***325***
OUR LADY OF LORETO R.C. CHURCH	***309 ELIZABETH ST***	***E 0 - 1/8 (0.109 mi.)***	***J137***	***449***
LAFAYETTE WOMEN SHELTER	***350 LAFAYETTE STREET***	***NE 1/8 - 1/4 (0.132 mi.)***	***O172***	***585***
PENSKE TRUCK LEASING CO.,L.P.	***23 BOND STREET***	***NE 1/8 - 1/4 (0.132 mi.)***	***O178***	***614***
PANORAMIC AUTO SERVICE INC	***10 BOND ST***	***NNE 1/8 - 1/4 (0.134 mi.)***	***O182***	***636***
A&P SERVICE STATION	***8 BOND ST***	***NNE 1/8 - 1/4 (0.134 mi.)***	***O183***	***640***
35 BOND STREET	39 BOND ST	NE 1/8 - 1/4 (0.135 mi.)	O186	652
1 BOND STREET	***1 BOND ST***	***NNE 1/8 - 1/4 (0.138 mi.)***	***O190***	***659***
DOWNTOWN AUTOMOTIVE, INC.	***326 BOWERY***	***ENE 1/8 - 1/4 (0.175 mi.)***	***W244***	***782***
231 CENTRE STREET ASSOCIATES	***371 LAFAYETTE ST***	***NE 1/8 - 1/4 (0.194 mi.)***	***AB293***	***931***
335 BOWERY OPERATING CORP	***335 BOWERY***	***ENE 1/8 - 1/4 (0.203 mi.)***	***AI317***	***1095***
MEN'S SHELTER	8 EAST 3RD STREET	ENE 1/8 - 1/4 (0.224 mi.)	AI350	1188
28-30 E 4TH ST HOUSING CORP	***28-30 EAST 4TH ST***	***NE 1/8 - 1/4 (0.232 mi.)***	***AO356***	***1201***
34 EAST 4TH STREET	34 EAST 4TH STREET	NE 1/8 - 1/4 (0.235 mi.)	AO365	1220

Lower Elevation	Address	Direction / Distance	Map ID	Page
ST PATRICK'S CHURCH	***264 MULBERRY ST***	***SE 0 - 1/8 (0.037 mi.)***	***B28***	***126***
594 BROADWAY	***594 BROADWAY***	***WNW 0 - 1/8 (0.050 mi.)***	***D40***	***156***
AMOCO SERVICE STATION #13410	***610 BROADWAY***	***NNW 0 - 1/8 (0.052 mi.)***	***E46***	***174***
ST PATRICKS RECTORY	263 MULBERRY ST	SSE 0 - 1/8 (0.065 mi.)	G62	233
ISE REALTY GROUP, INC.	623 BROADWAY	N 0 - 1/8 (0.067 mi.)	E66	241
REGINA AUTO SERVICE STATION	***62 PRINCE STREET***	***SSW 0 - 1/8 (0.078 mi.)***	***G90***	***319***
Not reported	***77 BLEECKER ST***	***N 0 - 1/8 (0.100 mi.)***	***I121***	***406***
BLEECKER TOWER TENANTS CORP	644 BROADWAY	N 0 - 1/8 (0.101 mi.)	I123	411

EXECUTIVE SUMMARY

Lower Elevation	Address	Direction / Distance	Map ID	Page
560 BROADWAY	***560 BROADWAY***	***WSW 0 - 1/8 (0.109 mi.)***	***L134***	***439***
MERCER PARKING GARAGE, CORPORA	***165 MERCER ST***	***W 0 - 1/8 (0.110 mi.)***	***M139***	***454***
88 BLEECKER ST OWNERS INC	88 BLEECKER ST	N 0 - 1/8 (0.111 mi.)	I142	466
SCHOLASTIC INC.	***557 BROADWAY***	***SW 0 - 1/8 (0.119 mi.)***	***L155***	***500***
LADDER COMPANY 20	***253 LAFAYETTE STREET***	***SSW 0 - 1/8 (0.120 mi.)***	***K158***	***515***
555 BROADWAY	555 BROADWAY	SW 0 - 1/8 (0.123 mi.)	L162	540
MOBIL 17-KHB	***37 WEST HOUSTON STREET***	***NW 1/8 - 1/4 (0.132 mi.)***	***M174***	***590***
ST PATRICK'S SCHOOL	***233 MOTT ST***	***SSE 1/8 - 1/4 (0.156 mi.)***	***R213***	***710***
BIG GREENE ASSOC	***123-125 MERCER ST***	***WSW 1/8 - 1/4 (0.159 mi.)***	***T221***	***727***
HOP YICK COMPANY INC	***231 MOTT STREET***	***SSE 1/8 - 1/4 (0.159 mi.)***	***R222***	***731***
229 MOTT STREET	***229 MOTT STREET***	***SSE 1/8 - 1/4 (0.163 mi.)***	***R231***	***750***
57 SPRING STREET	57 SPRING STREET	S 1/8 - 1/4 (0.177 mi.)	V253	816
S LINZER & S & PROPERTIES ASSO	225 LAFAYETTE ST	SSW 1/8 - 1/4 (0.189 mi.)	V286	912
CENTRAL HEATING PLANT	***251 MERCER STREET***	***N 1/8 - 1/4 (0.197 mi.)***	***AF306***	***1059***
NEW YORK UNIVERSITY - CENTRAL	***251 MERCER STREET***	***N 1/8 - 1/4 (0.197 mi.)***	***AF307***	***1066***
PRINCE WOOSTER CORP	133 WOOSTER STREET	WNW 1/8 - 1/4 (0.202 mi.)	AH316	1093
515 BROADWAY CORP	515 BROADWAY	SW 1/8 - 1/4 (0.220 mi.)	AG341	1163
250 MERCER SQ OWNER CORP	***250 MERCER ST***	***NNE 1/8 - 1/4 (0.237 mi.)***	***AR374***	***1234***
SILK BUILDING CONDOMINIUM	14 E 4TH ST	NNE 1/8 - 1/4 (0.242 mi.)	AE384	1259
SPRING STREET ASSOCIATES	***131-137 SPRING ST***	***WSW 1/8 - 1/4 (0.245 mi.)***	***AT394***	***1282***
SHUTTLEWORTH ARTISTS, LTD.	***478 WEST BROADWAY***	***WNW 1/8 - 1/4 (0.246 mi.)***	***AU398***	***1294***
457-461 LOFT SPACES INC	459 WEST BROADWAY	WNW 1/8 - 1/4 (0.250 mi.)	AU404	1334

Records of Emergency Release Reports

NY Spills: Data collected on spills reported to NYSDEC. is required by one or more of the following: Article 12 of the Navigation Law, 6 NYCRR Section 613.8 (from PBS regs), or 6 NYCRR Section 595.2 (from CBS regs). It includes spills active as of April 1, 1986, as well as spills occurring since this date.

A review of the NY Spills list, as provided by EDR, and dated 03/29/2012 has revealed that there are 34 NY Spills sites within approximately 0.125 miles of the target property.

Equal/Higher Elevation	Address	Direction / Distance	Map ID	Page
BP LAFAYETTE Date Closed: 10/26/2005	***21 EAST HOUSTON STREET***	***0 - 1/8 (0.001 mi.)***	***A4***	***49***
COMMERCIAL BUILDING Date Closed: 11/27/2007	136 CROSBY STREET	N 0 - 1/8 (0.002 mi.)	A5	58
164 CROSBY ST Date Closed: 4/10/1996	***164 CROSBY ST***	***NE 0 - 1/8 (0.016 mi.)***	***A15***	***93***
SERVICE BOX 37911 Date Closed: 7/28/2003	***BLEECKER ST/LAFAYETTE S***	***NE 0 - 1/8 (0.077 mi.)***	***F83***	***293***
SIDEWALK & BUILDINGS Date Closed: 3/24/2008	281 MOTT STREET	SE 0 - 1/8 (0.077 mi.)	H85	299
MANHOLE #31124 Date Closed: 1/8/2004	***CROSBY ST/BLEECKER ST***	***NNE 0 - 1/8 (0.081 mi.)***	***F94***	***334***
RESIDENTS Date Closed: 9/26/2001	***33 BLEECKER STREET***	***ENE 0 - 1/8 (0.099 mi.)***	***J116***	***394***
SOHO COURT ASSOCIATION Date Closed: 1/20/1999	***301 ELIZABETH STREET***	***E 0 - 1/8 (0.111 mi.)***	***N146***	***475***
Not reported Date Closed: 8/13/2001	***296 ELIZABETH ST***	***E 0 - 1/8 (0.111 mi.)***	***J147***	***478***

EXECUTIVE SUMMARY

Equal/Higher Elevation	Address	Direction / Distance	Map ID	Page
ELIZABETH & EAST HOUSTON Date Closed: 8/14/2009	***ELIZABETH & EAST HOUSTO***	***ESE 0 - 1/8 (0.112 mi.)***	***N149***	***483***
Not reported Date Closed: 11/13/2003	17-19 BLEECKER ST	ENE 0 - 1/8 (0.125 mi.)	J166	571

Lower Elevation	Address	Direction / Distance	Map ID	Page
SERVICE BOX 37898 Date Closed: 11/8/1999	***LAFFETTE ST & JERSEY ST***	***SSE 0 - 1/8 (0.019 mi.)***	***B17***	***99***
VS 6035 Date Closed: 2/9/2005	***BROADWAY & HOUSTON ST***	***NW 0 - 1/8 (0.049 mi.)***	***A30***	***135***
MANHOLE TM 621 Date Closed: 11/15/2006	HOUSTON STREET & BROADW	NW 0 - 1/8 (0.049 mi.)	D31	137
VAULT #8244 Date Closed: 9/29/2004	HOUSTON ST & BROADWAY	NW 0 - 1/8 (0.049 mi.)	D32	139
NYC TRANSIT Date Closed: 6/11/2008	WEST HOUSTON & BROADWAY	NW 0 - 1/8 (0.049 mi.)	D33	140
599 BROADWAY - MAN Date Closed: 6/20/1995	***599 BROADWAY***	***NW 0 - 1/8 (0.050 mi.)***	***D36***	***147***
PARKING GARAGE Date Closed: 1/20/2004 Date Closed: 6/12/2000	***610 BROADWAY***	***NNW 0 - 1/8 (0.050 mi.)***	***E43***	***162***
MANHOLE 15976 Date Closed: 8/16/2001	***590 BROADWAY***	***W 0 - 1/8 (0.052 mi.)***	***D48***	***196***
AMOCO GAS STATION Date Closed: 4/3/2000	***620 BROADWAY***	***N 0 - 1/8 (0.062 mi.)***	***E53***	***215***
COMMERCIAL BLDG. Date Closed: 4/17/2008	623 BROADWAY	N 0 - 1/8 (0.067 mi.)	E67	243
VACANT AUTO REPAIR SHOP Date Closed: 7/7/2005	270 LAFAYETTE ST	SSW 0 - 1/8 (0.077 mi.)	G86	300
AMOCO Date Closed: 6/26/2008	***62 PRINCE STREET***	***SSW 0 - 1/8 (0.077 mi.)***	***G87***	***301***
Not reported Date Closed: 8/19/2002	***62-66 PRINCE ST***	***SSW 0 - 1/8 (0.077 mi.)***	***G88***	***305***
BUSINESS Date Closed: 1/23/1998	***632-634 BROADWAY***	***N 0 - 1/8 (0.081 mi.)***	***E93***	***332***
50 PRINCE STREET Date Closed: 7/31/1995	***50 PRINCE STREET***	***S 0 - 1/8 (0.084 mi.)***	***G95***	***337***
MULBERRY ST/PRINCE ST Date Closed: 10/17/1996	***MULBERRY ST/PRINCE ST***	***S 0 - 1/8 (0.087 mi.)***	***G100***	***348***
636 BROADWAY Date Closed: 3/17/2005	636 BROADWAY	N 0 - 1/8 (0.087 mi.)	I105	366
636 BROADWAY Date Closed: 4/1/2008 Date Closed: 2/23/1993	***636 BROADWAY***	***N 0 - 1/8 (0.088 mi.)***	***I106***	***368***
VAULT #TM2767 Date Closed: 3/24/2004	***BLEECKER ST & BROADWAY***	***N 0 - 1/8 (0.096 mi.)***	***I113***	***389***

Lower Elevation	Address	Direction / Distance	Map ID	Page
Not reported Date Closed: 12/12/2002	644 BROADWAY	N 0 - 1/8 (0.100 mi.)	I118	401
CON ED Date Closed: 8/24/2005	172-174 MERCER ST	WNW 0 - 1/8 (0.106 mi.)	M128	425
159 MERCER ST APT - 2F Date Closed: 1/29/1998	***159 MERCER ST APT - 2F***	***W 0 - 1/8 (0.112 mi.)***	***M148***	***480***
NYC FD ENGINE CO 13 Date Closed: 7/6/1999	***253 LAFAYETTE ST***	***SSW 0 - 1/8 (0.120 mi.)***	***K160***	***527***

NY Hist Spills: This database contains records of chemical and petroleum spill incidents. Under State law, petroleum and hazardous chemical spills that can impact the waters of the state must be reported by the spiller (and, in some cases, by anyone who has knowledge of the spills). In 2002, the Department of Environmental Conservation stopped providing updates to its original Spills Information Database. This database includes fields that are no longer available from the NYDEC as of January 1, 2002. Current information may be found in the NY SPILLS database.

A review of the NY Hist Spills list, as provided by EDR, and dated 01/01/2002 has revealed that there are 24 NY Hist Spills sites within approximately 0.125 miles of the target property.

Equal/Higher Elevation	Address	Direction / Distance	Map ID	Page
BP LAFAYETTE	***21 EAST HOUSTON STREET***	***0 - 1/8 (0.001 mi.)***	***A4***	***49***
164 CROSBY ST	***164 CROSBY ST***	***NE 0 - 1/8 (0.016 mi.)***	***A15***	***93***
SERVICE BOX 37911	***BLEECKER ST/LAFAYETTE S***	***NE 0 - 1/8 (0.077 mi.)***	***F83***	***293***
MANHOLE #31124	***CROSBY ST/BLEECKER ST***	***NNE 0 - 1/8 (0.081 mi.)***	***F94***	***334***
RESIDENTS	***33 BLEECKER STREET***	***ENE 0 - 1/8 (0.099 mi.)***	***J116***	***394***
SOHO COURT ASSOCIATION	***301 ELIZABETH STREET***	***E 0 - 1/8 (0.111 mi.)***	***N146***	***475***
Not reported	***296 ELIZABETH ST***	***E 0 - 1/8 (0.111 mi.)***	***J147***	***478***
ELIZABETH & EAST HOUSTON	***ELIZABETH & EAST HOUSTO***	***ESE 0 - 1/8 (0.112 mi.)***	***N149***	***483***
Not reported	***ELIZABETH ST & HOUSTON***	***ESE 0 - 1/8 (0.112 mi.)***	***N150***	***486***

Lower Elevation	Address	Direction / Distance	Map ID	Page
SERVICE BOX 37898	***LAFFETTE ST & JERSEY ST***	***SSE 0 - 1/8 (0.019 mi.)***	***B17***	***99***
VS 6035	***BROADWAY & HOUSTON ST***	***NW 0 - 1/8 (0.049 mi.)***	***A30***	***135***
599 BROADWAY - MAN	***599 BROADWAY***	***NW 0 - 1/8 (0.050 mi.)***	***D36***	***147***
AAMACO STATION	610 BROADWAY	NNW 0 - 1/8 (0.050 mi.)	E41	159
AMOCO SERVICE 13410	610 BROADWAY	NNW 0 - 1/8 (0.050 mi.)	E42	161
MANHOLE 15976	***590 BROADWAY***	***W 0 - 1/8 (0.052 mi.)***	***D48***	***196***
GAS STATION	620 BROADWAY	N 0 - 1/8 (0.062 mi.)	E52	214
Not reported	***62-66 PRINCE ST***	***SSW 0 - 1/8 (0.077 mi.)***	***G88***	***305***
BUSINESS	***632-634 BROADWAY***	***N 0 - 1/8 (0.081 mi.)***	***E93***	***332***
50 PRINCE STREET	***50 PRINCE STREET***	***S 0 - 1/8 (0.084 mi.)***	***G95***	***337***
MULBERRY ST/PRINCE ST	***MULBERRY ST/PRINCE ST***	***S 0 - 1/8 (0.087 mi.)***	***G100***	***348***
636 BROADWAY	***636 BROADWAY***	***N 0 - 1/8 (0.088 mi.)***	***I106***	***368***
VAULT #TM2767	***BLEECKER ST & BROADWAY***	***N 0 - 1/8 (0.096 mi.)***	***I113***	***389***
159 MERCER ST APT - 2F	***159 MERCER ST APT - 2F***	***W 0 - 1/8 (0.112 mi.)***	***M148***	***480***
NYC FD ENGINE CO 13	***253 LAFAYETTE ST***	***SSW 0 - 1/8 (0.120 mi.)***	***K160***	***527***

Other Ascertainable Records

RCRA-NonGen: RCRAInfo is EPA's comprehensive information system, providing access to data supporting the Resource Conservation and Recovery Act (RCRA) of 1976 and the Hazardous and Solid Waste Amendments (HSWA) of 1984. The database includes selective information on sites which generate, transport, store, treat and/or dispose of hazardous waste as defined by the Resource Conservation and Recovery Act (RCRA). Non-Generators do not presently generate hazardous waste.

A review of the RCRA-NonGen list, as provided by EDR, and dated 03/15/2012 has revealed that there are 69 RCRA-NonGen sites within approximately 0.25 miles of the target property.

Equal/Higher Elevation	Address	Direction / Distance	Map ID	Page
GIGANTE VAZ & PARTNERS	***295 LAFAYETTE ST - 7TH***	***ESE 0 - 1/8 (0.002 mi.)***	***A9***	***76***
NYCTA - BROADWAY & LAFAYETTE S	***E HOUSTON & CROSBY ST***	***NE 0 - 1/8 (0.014 mi.)***	***A14***	***90***
LAFAYETTE AUTO REPAIR	***321 LAFAYETTE ST***	***NE 0 - 1/8 (0.056 mi.)***	***F51***	***204***
CON EDISON	324 LAFAYETTE ST	NE 0 - 1/8 (0.064 mi.)	F56	222
MTA NYCT BLEECKER STREET STATI	***BLEECKER & LAFAYETTE ST***	***NE 0 - 1/8 (0.078 mi.)***	***F89***	***308***
NEW YORK CITY OF HUMAN RESOURC	***350 LAFAYETTE ST***	***NE 1/8 - 1/4 (0.132 mi.)***	***O173***	***588***
PENSKE TRUCK LEASING CO	***23 BOND ST***	***NE 1/8 - 1/4 (0.132 mi.)***	***O177***	***612***
HI-TECH DRY CLEANERS	***245 ELIZABETH ST***	***SE 1/8 - 1/4 (0.133 mi.)***	***P180***	***629***
PANORAMIC AUTO SERVICE INC	***10 BOND ST***	***NNE 1/8 - 1/4 (0.134 mi.)***	***O182***	***636***
SERVICE STATION	***326 BOWERY AVE***	***ENE 1/8 - 1/4 (0.176 mi.)***	***W247***	***805***
CON EDISON	257 BOWERY ST BTWN STAN	SE 1/8 - 1/4 (0.182 mi.)	AA270	858
CON EDISON MANHOLE 59696	372 LAFAYETTE ST	NE 1/8 - 1/4 (0.183 mi.)	AB272	861
CON EDISON SERVICE BOX 26772	241 BOWERY	SE 1/8 - 1/4 (0.202 mi.)	AA314	1090
PETERSBURG PRESS INC	***380 LAFAYETTE ST***	***NE 1/8 - 1/4 (0.208 mi.)***	***AB326***	***1134***
CON EDISON SERVICE BOX 537	235 BOWERY ST	SE 1/8 - 1/4 (0.209 mi.)	AJ328	1138
CON EDISON MANHOLE 59368	379 LAFAYETTE ST	NE 1/8 - 1/4 (0.210 mi.)	AB330	1142
CON EDISON SERVICE BOX 26743	206 BOWERY	SSE 1/8 - 1/4 (0.237 mi.)	AQ370	1228
CON EDISON	38 E 4TH ST	NE 1/8 - 1/4 (0.239 mi.)	AO378	1247

Lower Elevation	Address	Direction / Distance	Map ID	Page
CON EDISON MANHOLE 31112	***JERSEY ST & CROSBY ST***	***SSW 0 - 1/8 (0.013 mi.)***	***A13***	***88***
URBAN ARCHAEOLOGY	***285 LAFAYETTE ST - 1ST***	***S 0 - 1/8 (0.032 mi.)***	***B22***	***109***
271 MULBERRY STREET CO LLC	***285 LAFAYETTE ST***	***S 0 - 1/8 (0.032 mi.)***	***B23***	***113***
PORTOFOTO INC	***596 BROADWAY 1ST FLOOR***	***WNW 0 - 1/8 (0.049 mi.)***	***D34***	***142***
C F A CORP OF ILLINOIS	***599 BROADWAY***	***NW 0 - 1/8 (0.050 mi.)***	***D37***	***149***
TRIBECA GAS INC	***610 BROADWAY***	***NNW 0 - 1/8 (0.052 mi.)***	***E47***	***192***
PUCCI MANIKINS INC	***578 BROADWAY***	***WSW 0 - 1/8 (0.070 mi.)***	***D71***	***253***
CON EDISON MANHOLE 27227	***626 BROADWAY***	***N 0 - 1/8 (0.071 mi.)***	***E72***	***264***
JIM HENSON CO THE	627 BROADWAY - 9TH FLOO	N 0 - 1/8 (0.073 mi.)	E75	271
CON EDISON	***65 BLEEKER STREET***	***NNE 0 - 1/8 (0.087 mi.)***	***I101***	***351***
568 BROADWAY BUILDING	***568 BROADWAY***	***WSW 0 - 1/8 (0.092 mi.)***	***L108***	***377***
MTA NYCT PRINCE ST STA N&R LIN	***PRINCE ST & BROADWAY CO***	***WSW 0 - 1/8 (0.094 mi.)***	***L109***	***380***
DUGGAL COLOR PROJECTS INC	***560 BROADWAY GROUND FLO***	***SW 0 - 1/8 (0.095 mi.)***	***L110***	***382***
CON EDISION - MH 59188	***40 BROADWAY AT BLEEKER***	***N 0 - 1/8 (0.095 mi.)***	***I111***	***385***
CON EDISON MANHOLE 57406	BROADWAY & BLEEKER ST	N 0 - 1/8 (0.097 mi.)	I114	391
MERCER PARKING GARAGE CORP	***165 MERCER ST***	***W 0 - 1/8 (0.110 mi.)***	***M138***	***452***
ALCON ENGRAVERS INC	***656 BROADWAY***	***NNE 0 - 1/8 (0.123 mi.)***	***I161***	***529***
BAHMAN CLEANERS	***210 MERCER ST***	***NNW 1/8 - 1/4 (0.127 mi.)***	***Q169***	***577***
MOBIL SERVICE STATION NO 17584	***37 W HOUSTON ST***	***NW 1/8 - 1/4 (0.132 mi.)***	***M175***	***603***
LADDER CO 20	***247 LAYFAYETTE ST***	***SSW 1/8 - 1/4 (0.135 mi.)***	***K187***	***654***
99 PRINCE STREET HOTEL	***99 PRINCE ST***	***W 1/8 - 1/4 (0.145 mi.)***	***T200***	***686***
CON EDISON	543 BROADWAY & PRINCE S	SW 1/8 - 1/4 (0.149 mi.)	S205	697
CON EDISON SERVICE BOX 27186	543 BROADWAY	SW 1/8 - 1/4 (0.151 mi.)	S210	704
INDUSTRIAL ELECTRONIC HDWR	***103-11 PRINCE ST***	***W 1/8 - 1/4 (0.155 mi.)***	***T212***	***709***

EXECUTIVE SUMMARY

Lower Elevation	Address	Direction / Distance	Map ID	Page
TAYLOR ASSOCIATES	79-84 CROSBY ST LOT 1 B	SSW 1/8 - 1/4 (0.162 mi.)	V223	734
NYC DEP	48 SPRING ST	S 1/8 - 1/4 (0.163 mi.)	R228	745
219 MULBERRY STREET LLC	***219 MULBERRY ST APT 19***	***S 1/8 - 1/4 (0.169 mi.)***	***R237***	***764***
STANDARD PLATING CORP	***67-71 SPRING ST***	***SSW 1/8 - 1/4 (0.177 mi.)***	***V252***	***814***
CON EDISON GAS MAIN SIX~INCH~C	CROSBY ST & SPRING ST	SSW 1/8 - 1/4 (0.177 mi.)	X256	823
MTA NYCT - SPRING STREET STATI	***SPRING & LAFAYETTE STS***	***SSW 1/8 - 1/4 (0.177 mi.)***	***V258***	***825***
RAYMOND MEIER PHOTOGRAPHY	***532 BROADWAY 8TH FLR***	***SW 1/8 - 1/4 (0.178 mi.)***	***S263***	***846***
CON EDISION - V 5472	***80 SPRING ST 80 SPRING***	***SW 1/8 - 1/4 (0.180 mi.)***	***X266***	***850***
CON EDISON MANHOLE 41552	211 MULBERY ST	S 1/8 - 1/4 (0.187 mi.)	AC281	901
J S DENTAL MANUFACTURING INC	***110 GREENE ST***	***W 1/8 - 1/4 (0.188 mi.)***	***T282***	***902***
E C TECHNOLOGIES	***524 BROADWAY STE 3***	***SW 1/8 - 1/4 (0.192 mi.)***	***X289***	***920***
VERIZON LOG 32884	BROADWAY & GREAT JONES	NNE 1/8 - 1/4 (0.195 mi.)	U297	945
NEW YORK UNIVERSITY	***251 MERCER ST***	***N 1/8 - 1/4 (0.197 mi.)***	***AF305***	***1053***
CON EDISON GAS MAIN	***523 BROADWAY***	***SW 1/8 - 1/4 (0.198 mi.)***	***AG308***	***1077***
VINYL BINDED PRODUCTS CORP	***99 GREENS ST***	***WSW 1/8 - 1/4 (0.203 mi.)***	***Z319***	***1118***
NYCDEP	***518 BROADWAY***	***SW 1/8 - 1/4 (0.208 mi.)***	***AG324***	***1130***
CAMPER ATLANTIC CORP	***125 PRINCE ST***	***W 1/8 - 1/4 (0.209 mi.)***	***AH327***	***1136***
V6421	***3 W. 3RD STREET***	***N 1/8 - 1/4 (0.216 mi.)***	***AF336***	***1152***
CON EDISON	CLEVELAND PL & KENMARE	SSW 1/8 - 1/4 (0.236 mi.)	AP367	1225
NATIONAL PARK SERVICE	***28 E 20TH ST - THEODORE***	***E 1/8 - 1/4 (0.238 mi.)***	***AL376***	***1241***
82 GREENE STREET OWNERS CORP	***82 GREENE ST***	***WSW 1/8 - 1/4 (0.239 mi.)***	***AK379***	***1248***
MULBERRY CLEANERS OF NY INC	***86 KENMARE ST***	***S 1/8 - 1/4 (0.243 mi.)***	***AP387***	***1262***
CON EDISON GAS MAIN TRENCH	W 4TH ST & BROADWAY	NNE 1/8 - 1/4 (0.243 mi.)	AE390	1279
CON EDISON	BROADWAY & E 4TH ST	NNE 1/8 - 1/4 (0.243 mi.)	AE391	1280
CON EDISON GAS MAIN GAS~MAIN	W 4TH ST & BROADWAY	NNE 1/8 - 1/4 (0.243 mi.)	AE392	1280
CON EDISON SERVICE BOX 53914	9 2ND AVE FRONT OF	E 1/8 - 1/4 (0.244 mi.)	AS393	1281
502 WEST BROADWAY CLEANERS	***502 W BROADWAY***	***SW 1/8 - 1/4 (0.248 mi.)***	***AV402***	***1318***

CONSENT: Major Legal settlements that establish responsibility and standards for cleanup at NPL (superfund) sites. Released periodically by U.S. District Courts after settlement by parties to litigation matters.

A review of the CONSENT list, as provided by EDR, and dated 12/01/2011 has revealed that there is 1 CONSENT site within approximately 1 mile of the target property.

Equal/Higher Elevation	Address	Direction / Distance	Map ID	Page
HUDSON RIVER PCBS	***NO STREET APPLICABLE***	***W 1/2 - 1 (0.853 mi.)***	***0***	***8***

ROD: Record of Decision. ROD documents mandate a permanent remedy at an NPL (Superfund) site containing technical and health information to aid the cleanup.

A review of the ROD list, as provided by EDR, and dated 02/27/2012 has revealed that there is 1 ROD site within approximately 1 mile of the target property.

Equal/Higher Elevation	Address	Direction / Distance	Map ID	Page
HUDSON RIVER PCBS	***NO STREET APPLICABLE***	***W 1/2 - 1 (0.853 mi.)***	***0***	***8***

EXECUTIVE SUMMARY

MANIFEST: Manifest is a document that lists and tracks hazardous waste from the generator through transporters to a TSD facility.

A review of the MANIFEST list, as provided by EDR, and dated 05/01/2012 has revealed that there are 88 MANIFEST sites within approximately 0.25 miles of the target property.

Equal/Higher Elevation	Address	Direction / Distance	Map ID	Page
B P PRODUCTS NORTH AMERICA INC	***21 E HOUSTON ST***	***0 - 1/8 (0.001 mi.)***	***A3***	***40***
PRATT INSTITUTE - PUCK BUILDIN	***295 LAFAYETTE ST 2ND FL***	***ESE 0 - 1/8 (0.002 mi.)***	***A7***	***61***
GIGANTE VAZ & PARTNERS	***295 LAFAYETTE ST - 7TH***	***ESE 0 - 1/8 (0.002 mi.)***	***A9***	***76***
CONSOLIDATED EDISON	LAFAYETTE ST & HOUSTON	ENE 0 - 1/8 (0.003 mi.)	A12	87
NYCTA - BROADWAY & LAFAYETTE S	***E HOUSTON & CROSBY ST***	***NE 0 - 1/8 (0.014 mi.)***	***A14***	***90***
LAFAYETTE AUTO REPAIR	***321 LAFAYETTE ST***	***NE 0 - 1/8 (0.056 mi.)***	***F51***	***204***
CONSOLIDATED EDISON	324 LAFAYETTE ST	NE 0 - 1/8 (0.064 mi.)	F57	223
CONED	MOTT ST & HOUSTON ST	ESE 0 - 1/8 (0.068 mi.)	C68	244
MTA NYCT BLEECKER STREET STATI	***BLEECKER & LAFAYETTE ST***	***NE 0 - 1/8 (0.078 mi.)***	***F89***	***308***
CONSOLIDATED EDISON	346 LAFFAYETTE ST	NE 0 - 1/8 (0.113 mi.)	O151	488
NEW YORK CITY OF HUMAN RESOURC	***350 LAFAYETTE ST***	***NE 1/8 - 1/4 (0.132 mi.)***	***O173***	***588***
PENSKE TRUCK LEASING CO.,L.P.	***23 BOND STREET***	***NE 1/8 - 1/4 (0.132 mi.)***	***O178***	***614***
HI-TECH DRY CLEANERS	***245 ELIZABETH ST***	***SE 1/8 - 1/4 (0.133 mi.)***	***P180***	***629***
DAC BON LLC	***46-48 BOND ST***	***NE 1/8 - 1/4 (0.138 mi.)***	***O191***	***662***
CONSOLIDATED EDISON	55 BOND ST	ENE 1/8 - 1/4 (0.140 mi.)	194	669
CONSOLIDATED EDISON	BOWERY AND E HOUSTON ST	ESE 1/8 - 1/4 (0.157 mi.)	N215	716
CONSOLIDATED EDISON	HOUSTON ST & BOWERY ST	ESE 1/8 - 1/4 (0.157 mi.)	N216	718
CONSOLIDATED EDISON	BOWERY ST & E HOUSTON S	ESE 1/8 - 1/4 (0.157 mi.)	N217	719
CONSOLIDATED EDISON	212 ELIZABETH ST.	SSE 1/8 - 1/4 (0.172 mi.)	Y242	779
CONSOLIDATED EDISON	210 ELIZABETH ST	SSE 1/8 - 1/4 (0.176 mi.)	Y249	809
CONSOLIDATED EDISON	LAFAYETTE ST & GREAT JO	NE 1/8 - 1/4 (0.184 mi.)	AB274	864
CONCORD ELECTRONICS CORPORATIO	***GREAT JONES STREET***	***NE 1/8 - 1/4 (0.187 mi.)***	***AB278***	***876***
216080; 241 BOWERY	***241 BOWERY***	***SE 1/8 - 1/4 (0.202 mi.)***	***AA313***	***1088***
PETERSBURG PRESS INC	***380 LAFAYETTE ST***	***NE 1/8 - 1/4 (0.208 mi.)***	***AB326***	***1134***
CONSOLIDATED EDISON - MH 59368	379 LAFAYETTE ST	NE 1/8 - 1/4 (0.210 mi.)	AB331	1143
CONSOLIDATED EDISON	231 BOWERY ST MH26747	SE 1/8 - 1/4 (0.214 mi.)	AJ333	1146
CONSOLIDATED EDISON	***231 BOWERY ST***	***SE 1/8 - 1/4 (0.214 mi.)***	***AJ334***	***1148***
CONSOLIDATED EDISON	OPP 9 EAST 3RD ST	ENE 1/8 - 1/4 (0.229 mi.)	AI353	1196
CONSOLIDATED EDISON	E 4TH ST AND LAFAYETTE	NE 1/8 - 1/4 (0.232 mi.)	AB354	1197
CON EDISION - MH37925	***EAST 4TH STREET AND LAF***	***NE 1/8 - 1/4 (0.232 mi.)***	***AB355***	***1200***
MERCHANTS HOUSE	***29 E 4TH ST***	***NE 1/8 - 1/4 (0.234 mi.)***	***AO358***	***1207***
CONSOLIDATED EDISON - MH 26743	206 BOWERY	SSE 1/8 - 1/4 (0.237 mi.)	AQ369	1226

Lower Elevation	Address	Direction / Distance	Map ID	Page
CON EDISON MANHOLE 31112	***JERSEY ST & CROSBY ST***	***SSW 0 - 1/8 (0.013 mi.)***	***A13***	***88***
ASBESTOS & LEAD INC	285 LAFAYETTE ST	S 0 - 1/8 (0.032 mi.)	B20	105
KLEINBERG PROPERTY	***285 LAFAYETTE ST - BASE***	***S 0 - 1/8 (0.032 mi.)***	***B21***	***107***
271 MULBERRY STREET CO LLC	***285 LAFAYETTE ST***	***S 0 - 1/8 (0.032 mi.)***	***B23***	***113***
CONSOLIDATED EDISON	BROADWAY & HOUSTON ST	NW 0 - 1/8 (0.049 mi.)	A29	132
C F A CORP OF ILLINOIS	***599 BROADWAY***	***NW 0 - 1/8 (0.050 mi.)***	***D37***	***149***
CONSOLIDATED EDISON	V5990-W 88TH ST & BROAD	NW 0 - 1/8 (0.050 mi.)	D38	153
TRIBECA GAS INC	***610 BROADWAY***	***NNW 0 - 1/8 (0.052 mi.)***	***E47***	***192***
CONSOLIDATED EDISON	V582-3280 BROADWAY	WSW 0 - 1/8 (0.063 mi.)	D54	219
BEST BUY	622 BROADWAY	N 0 - 1/8 (0.065 mi.)	E60	228
PUCCI MANIKINS INC	***578 BROADWAY***	***WSW 0 - 1/8 (0.070 mi.)***	***D71***	***253***
CON EDISON MANHOLE 27227	***626 BROADWAY***	***N 0 - 1/8 (0.071 mi.)***	***E72***	***264***
CONSOLIDATED EDISON	12 W HOUSTON ST	NW 0 - 1/8 (0.072 mi.)	E74	269
JIM HENSON CO THE	627 BROADWAY - 9TH FLOO	N 0 - 1/8 (0.073 mi.)	E77	276
CON EDISON	***65 BLEEKER STREET***	***NNE 0 - 1/8 (0.087 mi.)***	***I101***	***351***
568 BROADWAY BUILDING	***568 BROADWAY***	***WSW 0 - 1/8 (0.092 mi.)***	***L108***	***377***

EXECUTIVE SUMMARY

Lower Elevation	Address	Direction / Distance	Map ID	Page
MTA NYCT PRINCE ST STA N&R LIN	***PRINCE ST & BROADWAY CO***	***WSW 0 - 1/8 (0.094 mi.)***	***L109***	***380***
DUGGAL COLOR PROJECTS INC	***560 BROADWAY GROUND FLO***	***SW 0 - 1/8 (0.095 mi.)***	***L110***	***382***
CON EDISION - MH 59188	***40 BROADWAY AT BLEEKER***	***N 0 - 1/8 (0.095 mi.)***	***I111***	***385***
CONSOLIDATED EDISON	101 CROSBY ST (SPRING S	SSW 0 - 1/8 (0.104 mi.)	K126	421
MERCER PARKING GARAGE CORP	***165 MERCER ST***	***W 0 - 1/8 (0.110 mi.)***	***M138***	***452***
ALCON ENGRAVERS INC	***656 BROADWAY***	***NNE 0 - 1/8 (0.123 mi.)***	***I161***	***529***
SEPHORA STORE SOHO #302	***555 BROADWAY***	***SW 0 - 1/8 (0.123 mi.)***	***L164***	***544***
NYC FIRE DEPARTMENT	251 LAFAYETTE ST	SSW 0 - 1/8 (0.124 mi.)	K165	571
BAHMAN CLEANERS	***210 MERCER STREET***	***NNW 1/8 - 1/4 (0.127 mi.)***	***Q170***	***581***
CONSOLIDATED EDISON	***546 BROADWAY***	***SW 1/8 - 1/4 (0.141 mi.)***	***S196***	***671***
99 PRINCE STREET HOTEL	***99 PRINCE ST***	***W 1/8 - 1/4 (0.145 mi.)***	***T200***	***686***
CONSOLIDATED EDISON	F/O 543 BROADWAY	SW 1/8 - 1/4 (0.149 mi.)	S206	698
CONSOLIDATED EDISON	F/O 541-43 W150 E/O BRO	SW 1/8 - 1/4 (0.149 mi.)	S207	699
CONED	***543 BROADWAY***	***SW 1/8 - 1/4 (0.149 mi.)***	***S208***	***700***
132 GREENE STREET	***132 GREENE STREET***	***W 1/8 - 1/4 (0.162 mi.)***	***T227***	***743***
CON EDISON SERVICE BOX 48062	***48 SPRING STREET***	***S 1/8 - 1/4 (0.163 mi.)***	***R230***	***748***
TAYLOR ASSOCIATES	78-84 CROSBY ST	SSW 1/8 - 1/4 (0.168 mi.)	X235	760
219 MULBERRY STREET LLC	***219 MULBERRY ST APT 19***	***S 1/8 - 1/4 (0.169 mi.)***	***R237***	***764***
CONSOLIDATED EDISON	CROSBY STREET & SPRING	SSW 1/8 - 1/4 (0.177 mi.)	X257	824
MTA NYCT - SPRING STREET STATI	***SPRING & LAFAYETTE STS***	***SSW 1/8 - 1/4 (0.177 mi.)***	***V258***	***825***
CONSOLIDATED EDISON	FRONT OF 221 MOTT STREE	SSE 1/8 - 1/4 (0.179 mi.)	R264	847
CON EDISION - V 5472	***80 SPRING ST 80 SPRING***	***SW 1/8 - 1/4 (0.180 mi.)***	***X266***	***850***
J S DENTAL MANUFACTURING INC	***110 GREENE ST***	***W 1/8 - 1/4 (0.188 mi.)***	***T282***	***902***
E C TECHNOLOGIES	***524 BROADWAY STE 3***	***SW 1/8 - 1/4 (0.192 mi.)***	***X289***	***920***
CONSOLIDATED EDISON	GREAT JONES ST AND BROA	NNE 1/8 - 1/4 (0.195 mi.)	U296	944
NEW YORK UNIVERSITY	***251 MERCER ST***	***N 1/8 - 1/4 (0.197 mi.)***	***AF305***	***1053***
CON EDISON GAS MAIN	***523 BROADWAY***	***SW 1/8 - 1/4 (0.198 mi.)***	***AG308***	***1077***
VINYL BINDED PRODUCTS CORP	***99 GREENS ST***	***WSW 1/8 - 1/4 (0.203 mi.)***	***Z319***	***1118***
CONSOLIDATED EDISON	FRONT OF 66 CROSBY STRE	SSW 1/8 - 1/4 (0.204 mi.)	X320	1121
NYCDEP	***518 BROADWAY***	***SW 1/8 - 1/4 (0.208 mi.)***	***AG324***	***1130***
V6421	***3 W. 3RD STREET***	***N 1/8 - 1/4 (0.216 mi.)***	***AF336***	***1152***
CONED	188 ELIZABETH ST	SSE 1/8 - 1/4 (0.224 mi.)	AN348	1184
CONSOLIDATED EDISON	MH27178-506-508 BROADWA	SW 1/8 - 1/4 (0.235 mi.)	AG361	1214
CONSOLIDATED EDISON	MH27178-508 BROADWAY	SW 1/8 - 1/4 (0.235 mi.)	AG362	1215
CONSOLIDATED EDISON	CLEVELAND PLACE & KENMA	SSW 1/8 - 1/4 (0.236 mi.)	AP368	1225
NATIONAL PARK SERVICE	***28 E 20TH ST - THEODORE***	***E 1/8 - 1/4 (0.238 mi.)***	***AL376***	***1241***
MULBERRY CLEANERS OF NY INC	***86 KENMARE ST***	***S 1/8 - 1/4 (0.243 mi.)***	***AP387***	***1262***
CONSOLIDATED EDISON	1ST & 2ND AVE	E 1/8 - 1/4 (0.248 mi.)	AS400	1300
BLOOMINGDALES INC	***502-504 BROADWAY***	***SW 1/8 - 1/4 (0.248 mi.)***	***AV401***	***1305***
502 WEST BROADWAY CLEANERS	***502 W BROADWAY***	***SW 1/8 - 1/4 (0.248 mi.)***	***AV402***	***1318***

DRYCLEANERS: A listing of all registered drycleaning facilities.

A review of the DRYCLEANERS list, as provided by EDR, and dated 12/20/2011 has revealed that there are 2 DRYCLEANERS sites within approximately 0.25 miles of the target property.

Lower Elevation	Address	Direction / Distance	Map ID	Page
BAHMAN CLEANERS	***210 MERCER STREET***	***NNW 1/8 - 1/4 (0.127 mi.)***	***Q170***	***581***
MULBERRY CLEANERS OF NY	86 KENMORE STREET	S 1/8 - 1/4 (0.243 mi.)	AP386	1262

EXECUTIVE SUMMARY

E DESIGNATION: Lots designation with an ?E? on the Zoning Maps of the City of New York for potential hazardous material contamination, air and/or noise quality impacts.

A review of the E DESIGNATION list, as provided by EDR, and dated 10/05/2011 has revealed that there are 2 E DESIGNATION sites within approximately 0.125 miles of the target property.

Equal/Higher Elevation	Address	Direction / Distance	Map ID	Page
LOT 33,TAXBLOCK 384	11 EAST HOUSTON STREET	ENE 0 - 1/8 (0.002 mi.)	A6	60

Lower Elevation	Address	Direction / Distance	Map ID	Page
URBAN ARCHAEOLOGY	***285 LAFAYETTE ST - 1ST***	***S 0 - 1/8 (0.032 mi.)***	***B22***	***109***

EDR PROPRIETARY RECORDS

EDR Proprietary Records

Manufactured Gas Plants: The EDR Proprietary Manufactured Gas Plant Database includes records of coal gas plants (manufactured gas plants) compiled by EDR's researchers. Manufactured gas sites were used in the United States from the 1800's to 1950's to produce a gas that could be distributed and used as fuel. These plants used whale oil, rosin, coal, or a mixture of coal, oil, and water that also produced a significant amount of waste. Many of the byproducts of the gas production, such as coal tar (oily waste containing volatile and non-volatile chemicals), sludges, oils and other compounds are potentially hazardous to human health and the environment. The byproduct from this process was frequently disposed of directly at the plant site and can remain or spread slowly, serving as a continuous source of soil and groundwater contamination.

A review of the Manufactured Gas Plants list, as provided by EDR, has revealed that there are 4 Manufactured Gas Plants sites within approximately 1 mile of the target property.

Lower Elevation	Address	Direction / Distance	Map ID	Page
CON EDISON - CANAL ST. WORKS M	CANAL STREET	SSW 1/4 - 1/2 (0.480 mi.)	475	1538
CON EDISON - HESTER ST. GAS WO	HESTER STREET	S 1/4 - 1/2 (0.483 mi.)	476	1539
CON EDISON - CROSS/LITTLE WATE	60 CENTRE ST	SSW 1/2 - 1 (0.770 mi.)	481	1548
CON EDISON - ROOSEVELT ST. STA	PEARL ST. BETWEEN PARK	SSW 1/2 - 1 (0.882 mi.)	482	1549

EXECUTIVE SUMMARY

Due to poor or inadequate address information, the following sites were not mapped. Count: 611 records.

Site Name	Database(s)
BARETTO POINT	ERP
CONSOLIDATED EDISON	MANIFEST
CONSOLIDATED EDISON	MANIFEST
CONSOLIDATED EDISON	MANIFEST
CON EDISON CO OF NY INC. MANHOLE #	MANIFEST
CON EDISON CO OF NY,INC. MH#29077	MANIFEST
CONSOLIDATED EDISON	MANIFEST
CON EDISON OF NY. MANHOLE #27335	MANIFEST
CON EDISON OF NY	MANIFEST
CON EDISON CO OF NYC INC.	MANIFEST
CONSOLIDATED EDISON	MANIFEST
CONSOLIDATED EDISON	MANIFEST
CON ED OF CO OF NY MH#37871	MANIFEST
CON EDISON MANHOLE #37871	MANIFEST
CONSOLIDATED EDISON - MH 37175	MANIFEST
CON EDISON CO OF NY,INC.	MANIFEST
CONSOLIDATED EDISON	MANIFEST
CONSOLIDATED EDISON	MANIFEST
CON EDISON CO OF NYC,INC.	MANIFEST
CON ED - NH 33422	RCRA-NonGen, MANIFEST
CON EDISON CO OF NYC,INC.	MANIFEST
CON EDISON CO OF NYC,INC.	MANIFEST
CONSOLIDATED EDISON	MANIFEST
CONSOLIDATED EDISON	MANIFEST
CONSOLIDATED EDISON	MANIFEST
CONSOLIDATED EDISON	MANIFEST
CONSOLIDATED EDISON - MH 27248	MANIFEST
CONSOLIDATED EDISON	MANIFEST
CONSOLIDATED EDISON	MANIFEST
CONSOLIDATED EDISON	MANIFEST
CONSOLIDATED EDISON	MANIFEST
CONSOLIDATED EDISON	MANIFEST
CONSOLIDATED EDISON - SERV BOX 379	MANIFEST
CONSOLIDATED EDISON - SERV BOX 371	MANIFEST
CONSOLIDATED EDISON	MANIFEST
CONSOLIDATED EDISON	MANIFEST
CONSOLIDATED EDISON	MANIFEST
CONSOLIDATED EDISON	MANIFEST
CONSOLIDATED EDISON	MANIFEST
CONSOLIDATED EDISON	MANIFEST
CONSOLIDATED EDISON	MANIFEST
CONSOLIDATED EDISON	MANIFEST
CONSOLIDATED EDISON	MANIFEST
CONSOLIDATED EDISON	MANIFEST
CONSOLIDATED EDISON	MANIFEST
CONSOLIDATED EDISON	MANIFEST
CONSOLIDATED EDISON	MANIFEST
CONSOLIDATED EDISON	MANIFEST
CONSOLIDATED EDISON	MANIFEST
CONSOLIDATED EDISON	MANIFEST
CONSOLIDATED EDISON	MANIFEST
CON EDISON CO OF NYC,INC.	MANIFEST
CON EDISON OF NYC,INC.	MANIFEST
CONSOLIDATED EDISON	MANIFEST
CONSOLIDATED EDISON	MANIFEST
CON EDISION - MH28977	RCRA-NonGen, MANIFEST
NYCTA	RCRA-CESQG, FINDS, MANIFEST
CONED	MANIFEST
CON EDISON CO OF NYC,INC.	MANIFEST
CONSOLIDATED EDISON	MANIFEST

CONSOLIDATED EDISON	RCRA-NonGen, MANIFEST
CONSOLIDATED EDISON	MANIFEST
CON EDISON CO. OF NYC,INC.	MANIFEST
CONSOLIDATED EDISON	RCRA-NonGen, MANIFEST
CON EDISON CO OF NY,INC.	MANIFEST
CON EDISON - VS 3744	RCRA-NonGen, MANIFEST
CONSOLIDATED EDISON	MANIFEST
CON EDISON CO OF NY,INC.	MANIFEST
CONSOLIDATED EDISON	MANIFEST
CONSOLIDATED EDISON	MANIFEST
CONSOLIDATED EDISON	MANIFEST
CONSOLIDATED EDISON	MANIFEST
CONSOLIDATED EDISON	MANIFEST
NYCTA-BROADWAY & NASSAU STA	MANIFEST
CONSOLIDATED EDISON	MANIFEST
CONSOLIDATED EDISON	MANIFEST
CONSOLIDATED EDISON	MANIFEST
CONSOLIDATED EDISON	MANIFEST
CONSOLIDATED EDISON	MANIFEST
CONSOLIDATED EDISON	MANIFEST
CONSOLIDATED EDISON	MANIFEST
CONSLOIDATED EDISON	RCRA-NonGen, MANIFEST
CONSOLIDATED EDISON	RCRA-NonGen, MANIFEST
CONSOLIDATED EDISON	RCRA-NonGen, MANIFEST
CONSOLIDATED EDISON	RCRA-NonGen, MANIFEST
CONSOLIDATED EDISON	RCRA-NonGen, MANIFEST
SUNOHIO PCBX UNIT LONG ISLAND RAIL	RCRA-NonGen, FINDS, MANIFEST
CONSOLIDATED EDISON	RCRA-NonGen, MANIFEST
CON EDISON CO OF NYC,INC.	MANIFEST
CON EDISON OF NYC,INC.	MANIFEST
CON EDISON OF NYC,INC.	MANIFEST
CON EDISON OF NYC,NY.	MANIFEST
CON EDISON CO OF NYC,INC.	MANIFEST
CON EDISON CO OF NY,INC.	MANIFEST
CON EDISON CO OF NY,INC.	MANIFEST
CON EDISON CO OF NY,INC.	MANIFEST
CON EDISON CO OF NY,INC.	MANIFEST
CON EDISON CO OF NYC,INC.	MANIFEST
CONSOLIDATED EDISON	MANIFEST
CONSOLIDATED EDISON	MANIFEST
CONSOLIDATED EDISON	MANIFEST
CON EDISON OF NYC,INC.	MANIFEST
CONSOLIDATED EDISON	MANIFEST
CON EDISION - GD .	FINDS, MANIFEST
CON EDISON	RCRA-NonGen, MANIFEST
CON EDISON CO OF NYC,INC.	MANIFEST
CONSOLIDATED EDISON - NH 28172	MANIFEST
CONSOLIDATED EDISON	MANIFEST
CONSOLIDATED EDISON	MANIFEST
CONSOLIDATED EDISON	MANIFEST
CONSOLIDATED EDISON	MANIFEST
CONSOLIDATED EDISON	MANIFEST
CON EDISON OF NYC	MANIFEST
CONSOLIDATED EDISON	MANIFEST
CONSOLIDATED EDISON	MANIFEST
CONSOLIDATED EDISON	MANIFEST
CONSOLIDATED EDISON	MANIFEST
CONSOLIDATED EDISON - MH 37191	MANIFEST
CONSOLIDATED EDISON	MANIFEST
CONSOLIDATED EDISON	MANIFEST
MEGA ART	RCRA-NonGen, FINDS, MANIFEST
MAHHOLE CLEANOUT:	MANIFEST

CON EDISON	RCRA-NonGen, MANIFEST
CONSOLIDATED EDISON	MANIFEST
CONSOLIDATED EDISON	MANIFEST
CONSOLIDATED EDISON	MANIFEST
CONSOLIDATED EDISON - MH 37930	MANIFEST
CONSOLIDATED EDISON	MANIFEST
CONSOLIDATED EDISON	MANIFEST
CONSOLIDATED EDISON	MANIFEST
CONSOLIDATED EDISON	MANIFEST
NYNEX	MANIFEST
CONSOLIDATED EDISON COMPANY OF NEW	RCRA-NonGen, FINDS, MANIFEST
CONSOLIDATED EDISON	MANIFEST
CONSOLIDATED EDISON	MANIFEST
CONSOLIDATED EDISON	MANIFEST
CONSOLIDATED EDISON	RCRA-NonGen, MANIFEST
CON EDISON OF NYC., INC.	MANIFEST
CONSOLIDATED EDISON - MH 3343	MANIFEST
CONSOLIDATED EDISON	MANIFEST
CONSOLIDATED EDISON	MANIFEST
LAW & ORDER PRODUCTIONS	RCRA-CESQG, MANIFEST, MANIFEST
CON EDISON CO OF NYC,INC.	MANIFEST
CON EDISON CO OF NY,INC.	MANIFEST
CON EDISON CO OF NYC,INC.	MANIFEST
CON EDISON	RCRA-NonGen, MANIFEST
CON EDISON CO OF NYC,INC.	MANIFEST
CON EDISON CO OF NYC,INC.	MANIFEST
CON EDISON OF NYC,INC.	MANIFEST
CON EDISON OF NYC,INC.	MANIFEST
CONSOLIDATED EDISON	MANIFEST
CON EDISON CO OF NYC,INC.	MANIFEST
CON ED AT 7 WTC AREA	MANIFEST
CONSOLIDATED EDISON	MANIFEST
CONSOLIDATED EDISON MH16737	MANIFEST
CONSOLIDATED EDISON	MANIFEST
CONSOLIDATED EDISON	MANIFEST
CONSOLIDATED EDISON	MANIFEST
CONSOLIDATED EDISON	MANIFEST
CONSOLIATED EDISON	MANIFEST
CONSOLIDATED EDISON	MANIFEST
CONSOLIDATED EDISON	MANIFEST
CONSOLIDATED EDISON	MANIFEST
CONSOLIDATED EDISON	MANIFEST
CONSOLIDATED EDISON	RCRA-NonGen, MANIFEST
CONSOLIDATED EDISON	RCRA-NonGen, MANIFEST
CONSOLIDATED EDISON - MH27018	MANIFEST
CON EDISON CO OF NY,INC.	MANIFEST
CON ED - V 6261	RCRA-NonGen, MANIFEST
MH31124	RCRA-NonGen, MANIFEST
CONSOLIDATED EDISON	RCRA-NonGen, MANIFEST
CE E.14TH STREET WORKS (EAST RIVER	SHWS
LOT 15,TAXBLOCK 345	E DESIGNATION
LOT 16,TAXBLOCK 345	E DESIGNATION
LOT 21,TAXBLOCK 384	E DESIGNATION
OUTSTANDING RENEWAL ENTERPRISES (L	SWF/LF
AT DYCKMAN ST	LTANKS
890 BROADWAY CONDO TTF	LTANKS
	LTANKS, HIST LTANKS
W. 47TH ST/W. SIDE HGWY	HIST LTANKS, NY Spills
SUNOCO STATION (CAVANT)	UST
SEWARD PARK	UST, HIST UST
PIER 40, HUDSON RIVER PARK	UST
KATZ'S DELICATESSON	AST

EXECUTIVE SUMMARY

313-315 BROADWAY	AST
PIER 40, HUDSON RIVER PARK	HIST UST, AST
CON EDISON - SERVICE BOX 33423	RCRA-LQG
CON EDISON - SERVICE BOX 45974	RCRA-LQG
CON EDISON - SERVICE BOX 45975	RCRA-LQG
CON EDISON - SERVICE BOX 48346	RCRA-LQG
CON EDISON - MANHOLE 31430	RCRA-LQG
CON EDISON - MANHOLE 27089	RCRA-LQG
CON EDISON - GAS MAIN NONE	RCRA-LQG
NYSDOT BIN 2232019	RCRA-LQG
CON EDISON - SERVICE BOX 26265	RCRA-LQG
CON EDISON - SERVICE BOX 53112	RCRA-LQG
CON EDISON - MANHOLE 49569	RCRA-LQG
CON EDISON - MANHOLE 31099	RCRA-LQG
CON EDISON - MANHOLE 37930	RCRA-LQG
CON EDISON - SERVICE BOX 41359	RCRA-LQG
CON EDISON - SERVICE BOX 41507	RCRA-LQG
CON EDISON - SERVICE BOX 40306	RCRA-LQG
CON EDISON MANHOLE 37842	RCRA-NonGen
CON EDISON	RCRA-NonGen
CON EDISON	RCRA-NonGen
CON EDISON	RCRA-NonGen
CON EDISON	RCRA-NonGen
CON EDISON MANHOLE 58173	RCRA-NonGen
CON EDISON SERVICE BOX 31580	RCRA-NonGen
CON EDISON SERVICE BOX 41540	RCRA-NonGen
CON EDISON	RCRA-NonGen
CON EDISON SERVICE BOX 40301	RCRA-NonGen
CON EDISON	RCRA-NonGen
CON EDISON	RCRA-NonGen
CON EDISON	RCRA-NonGen
CON EDISON	RCRA-NonGen
CON EDISON	RCRA-NonGen
CON EDISON SERVICE BOX 42364	RCRA-NonGen
CON EDISON	RCRA-NonGen
CON EDISON	RCRA-NonGen
CON EDISON	RCRA-NonGen
CON EDISON	RCRA-NonGen
CON EDISON	RCRA-NonGen
CON EDISON	RCRA-NonGen
CON EDISON	RCRA-NonGen
CON EDISON	RCRA-NonGen
CON EDISON	RCRA-NonGen
CON EDISON SERVICE BOX 26585	RCRA-NonGen
CON EDISON SERVICE BOX 28311	RCRA-NonGen
CON EDISON	RCRA-NonGen
CON EDISON SERVICE BOX 37787	RCRA-NonGen
CON EDISON MANHOLE 59696	RCRA-NonGen
CON EDISION - MH37925	RCRA-NonGen
CON EDISON SERVICE BOX 37925	RCRA-NonGen
CON EDISON SERVICE BOX 37926	RCRA-NonGen
CON EDISON SERVICE BOX 41505	RCRA-NonGen
CON EDISON MANHOLE 28817	RCRA-NonGen
CON EDISON SERVICE BOX 26264	RCRA-NonGen
CON EDISON	RCRA-NonGen
CON EDISON MANHOLE 28843	RCRA-NonGen
CON EDISON MANHOLE 49509	RCRA-NonGen
CON EDISON	RCRA-NonGen
CON EDISON MANHOLE 40646	RCRA-NonGen
CON EDISON SERVICE BOX 26578	RCRA-NonGen
CON EDISON SERVICE BOX 31543	RCRA-NonGen

CON EDISION - MH29073	RCRA-NonGen
MOBILE 123 LLC	RCRA-NonGen, FINDS
CON EDISON MANHOLE 59701	RCRA-NonGen
CON EDISON EXCAVATION 10007	RCRA-NonGen
CON EDISON MANHOLE 59212	RCRA-NonGen
CON EDISON MANHOLE 59701	RCRA-NonGen
CON EDISON EXCAVATION NONE	RCRA-NonGen
CON EDISON EXCAVATION NONE	RCRA-NonGen
CON EDISON MANHOLE 57408	RCRA-NonGen
CON EDISON MANHOLE 386	RCRA-NonGen
CON EDISON MANHOLE 28848	RCRA-NonGen
CON EDISON	RCRA-NonGen
CON EDISION - GD .	RCRA-NonGen
CON EDISON	RCRA-NonGen
CON EDISON MANHOLE 30456	RCRA-NonGen
CON EDISON SERVICE BOX 31087	RCRA-NonGen
CON EDISON SERVICE BOX 41376	RCRA-NonGen
CON EDISON EXCAVATION NONE	RCRA-NonGen
CON EDISON OTHER - SPECIFY NONE	RCRA-NonGen
CON EDISON	RCRA-NonGen
CON EDISON GAS MAIN 0	RCRA-NonGen
CON EDISON EXCAVATION OTHER	RCRA-NonGen
CON EDISON MANHOLE 37175	RCRA-NonGen
CON EDISON EXCAVATION NONE	RCRA-NonGen
CON EDISON MANHOLE 384	RCRA-NonGen
CON EDISON MANHOLE 37171	RCRA-NonGen
CON EDISON MANHOLE 37697	RCRA-NonGen
CON EDISON MANHOLE 37930	RCRA-NonGen
CON EDISON SERVICE BOX 37931	RCRA-NonGen
CON EDISON MANHOLE 37895	RCRA-NonGen
CON EDISON MANHOLE 35859	RCRA-NonGen
CON EDISON MANHOLE 41556	RCRA-NonGen
CON EDISON MANHOLE 41544	RCRA-NonGen
CON EDISON	RCRA-NonGen
CON EDISON	RCRA-NonGen
CON EDISON MANHOLE 60034	RCRA-NonGen
CON EDISON	RCRA-NonGen
CON EDISON	RCRA-NonGen
CON EDISON SERVICE BOX 22769	RCRA-NonGen
CON EDISON	RCRA-NonGen
CON EDISON EXCAVATION OPEN~EXCAVAT	RCRA-NonGen
CON EDISON	RCRA-CESQG
CON EDISON	RCRA-CESQG
CON EDISON	RCRA-CESQG
CON EDISON	RCRA-CESQG
CON EDISON	RCRA-CESQG
CON EDISON	RCRA-CESQG
CON EDISON	RCRA-CESQG
CON EDISON	RCRA-CESQG
CON EDISON	RCRA-CESQG
CON EDISON	RCRA-CESQG
NYCP&R - COLUMBUS PARK	RCRA-CESQG
CON EDISON	RCRA-CESQG
327 E. 132ND STREET	ERNS
750 E. 16TH ST.	ERNS
E. 16TH ST.	ERNS
750 E. 16TH STREET	ERNS
AVE A & HOUSTON ST.	ERNS
AVE A & HOUSTON ST.	ERNS
NEAR E. 78TH ST.	ERNS
PIER FORTY , NORTH RIVER FOOT OF H	ERNS
100 E. ST	ERNS

CON ED - AVE A E 7TH-E 10TH ST	FINDS
NYS DOT - FDR DRIVE E 56TH - E 63R	FINDS
NYC DOT - FDR DR & E 15TH ST	FINDS
BP AMOCO	FINDS
220249; 420 E 102 ST	NY Spills
21 EAST 10TH ST	HIST UST, NY Spills, NY Hist Spills
115 ST/116 ON BROADWAY	NY Spills, NY Hist Spills
1 AND 9 LINE	NY Spills, NY Hist Spills
	NY Spills, NY Hist Spills
217397; E 11 ST AND AVE "D"	NY Spills
BP STATION # 13401	NY Spills
NYC TRANSIT BUS DEPOT	NY Spills
SOUTHWEST CORNER	NY Spills, NY Hist Spills
219327; E 13 ST AND AVE C	NY Spills
E 13TH ST SUBSTATION PH #8	NY Spills
E 13TH ST SUBSTATION	NY Spills, NY Hist Spills
E 13TH ST & FDR DR	NY Spills, NY Hist Spills
E. 13TH ST S/S	NY Spills, NY Hist Spills
BROWN BROS HARRIMAN CO	NY Spills
220127; E 15	NY Spills
219734; E 15 STREET AND E LIVINGST	NY Spills
HUDSON DEPOT	NY Spills
HUDSON TELEGRAPH ASSOCIATES	NY Spills
E 16TH ST SUBSTATION	NY Spills, NY Hist Spills
E 16TH ST COOLING PLANT	NY Spills, NY Hist Spills
CON ED MANHOLE#28106	NY Spills
E. 18TH /AVENUE C	NY Spills, NY Hist Spills
E. 18TH ST. & AVE. C	NY Spills, NY Hist Spills
E. 18TH /AVE C	NY Spills, NY Hist Spills
	NY Spills, NY Hist Spills
INTERSECTION	NY Spills
KINGSBRIDGE DEPOT	NY Spills
219022; 230 W 51 STREET AND BROADW	NY Spills
217420; 242 W 54 ST AND BROADWAY	NY Spills
218358; 245-51 W 57 STREET AND BRO	NY Spills
E 36TH ST TUNNEL	NY Spills
E 3RD ST AVE D	NY Spills, NY Hist Spills
200 E 15TH ST - BETWEEN	NY Spills, NY Hist Spills
MH#56574	NY Spills, NY Hist Spills
218933; W 46 STREET AND E 6 AVENUE	NY Spills
RT 495	NY Spills
XFMR IN VAULT 5675 LEAKED FIVE GAL	NY Spills
222107; 228 E 52 ST	NY Spills
HUDSON RIVER PARK	NY Spills
VAULT 4093	NY Spills
DRUM RUN	NY Spills
E 63RD ST SUBSTATION	NY Spills, NY Hist Spills
220063; 409 E 69 ST	NY Spills
E 69TH ST &	NY Spills, NY Hist Spills
6TH AVENUE AT PRINCE STR	NY Spills, NY Hist Spills
CONSTRUCTION SITE.	NY Spills
WEST 74TH ST/BROADWAY	NY Spills, NY Hist Spills
OIL SEEPAGE INTO A/C/E LINE	NY Spills
218794; 904-922 LEXINGTON AVENUE A	NY Spills
ALLEN ST & STANTON ST	NY Spills, NY Hist Spills
AIR	NY Spills
218183; AVE "D" AND E. 5 ST	NY Spills
219885; 2 AVE 30' NNC E 34 ST	NY Spills
E 16TH ST AT	NY Spills, NY Hist Spills
MAN HOLE # 00309	NY Spills
W46TH STREET BETWEEN 11TH	NY Spills, NY Hist Spills

EXCAVATION NEAR SB 26267	NY Spills
BET BROADWAY & RR BRIDGES	NY Spills, NY Hist Spills
207363; BLEECKER ST 42' W/O BROADW	NY Spills
20 BOND ST. CR. LAFAYETTE	NY Spills, NY Hist Spills
BROADWAY AND WEST 106TH	NY Spills
BROADWAY BET 141 & 142 ST	NY Spills, NY Hist Spills
MANHOLE 58124	NY Spills, NY Hist Spills
A LINE SUBWAY STATION	NY Spills
MANHOLE #V3159	NY Spills, NY Hist Spills
FEEDER CABLE M52	NY Spills, NY Hist Spills
FEEDER M52	NY Spills, NY Hist Spills
MANHOLE #61733	NY Spills, NY Hist Spills
BROADWAY/W. 131ST ST	NY Spills, NY Hist Spills
EAST BROADWAY/GRAND ST	NY Spills, NY Hist Spills
BROADWAY/W. 132ND ST	NY Spills, NY Hist Spills
BROADWAY/W. 116TH ST	NY Spills, NY Hist Spills
FEEDER M51	NY Spills, NY Hist Spills
MANHOLE 61733	NY Spills, NY Hist Spills
MANHOLE 61731	NY Spills, NY Hist Spills
COMMERCIAL BLDG	NY Spills
CONSTRUCTION SITE	NY Spills, NY Hist Spills
FRANKLIN ST & W. BROADWAY	NY Spills, NY Hist Spills
CON EDISON OIL IN MANHOLE 58173	NY Spills
EXCAVATION SITE	NY Spills
MANHOLE 59047	NY Spills
FEEDER M52	NY Spills
	NY Spills
EAST BROADWAY AND CATHERI	NY Spills
BROADWAY S/O W141ST ST	NY Spills
ROADWAY	NY Spills
221824; BROADWAY LIBERTY	NY Spills
MANHOLE # 28185	NY Spills
VAULT # 726	NY Spills
MANHOLE #28166	NY Spills
STREET SPILL	NY Spills
MARCUS GARVY BLVD AT	NY Spills
SB 27921	NY Spills
ON A MANHOLE	NY Spills
BETWEEN CHAMBERS AND REED	NY Spills
FEEDER M51	NY Spills
54TH FLOOR	NY Spills
ONE PINT OIL PUMPED INTO SEWER	NY Spills
MANHOLE #61606	NY Spills
FEEDER # M51	NY Spills
INSIDE VAULT 8720	NY Spills
MAN HOLE 61734	NY Spills
218964; BROADWAY	NY Spills
240 SECOND ST &	NY Spills, NY Hist Spills
FEEDER M52	NY Spills, NY Hist Spills
XFMR IN V-5533 HAS LEAK AT BOTTOM	NY Spills
MANHOLE 49532	NY Spills
BUS	NY Spills
MANHOLE #31068	NY Spills
MANHOLE #27687	NY Spills, NY Hist Spills
EXCAVATION	NY Spills
MANHOLE	NY Spills, NY Hist Spills
N.E. CORN OF 45TH STREET	NY Spills, NY Hist Spills
IN DITCH	NY Spills
MANHOLE # 31112	NY Spills
MANHOLE #31114	NY Spills
OPPOSITE	NY Spills
218124; DUANE STREET AND E CENTER	NY Spills

E 125TH ST	NY Spills
	NY Spills
FDR DR & E 20TH ST	NY Spills, NY Hist Spills
FDR DR & E 15TH ST	NY Spills, NY Hist Spills
FDR DR/SVCE RD E. 23RD ST	NY Spills, NY Hist Spills
E OF VERICK	NY Spills, NY Hist Spills
217877; E HAVEN AVE AND W 19TH ST	NY Spills
NE CORNER AMACCO GAS ST	NY Spills, NY Hist Spills
WEST HOUSTON STREET	NY Spills, NY Hist Spills
WEST HOUSTON & WEST ST	NY Spills, NY Hist Spills
MANHOLE #35482	NY Spills, NY Hist Spills
VAULT 5372	NY Spills, NY Hist Spills
GASETERIA	NY Spills, NY Hist Spills
GASOLINE IN HUSDON FROM BOAT	NY Spills
MANHOLE #36950	NY Spills
	NY Spills
FIVE OZ LEAK IN MANHOLE #34282 FRO	NY Spills
EXXONMOBIL	NY Spills
HUDSON RIVER E.WIB 053 OU	NY Spills, NY Hist Spills
INT BROADWAY/LENORD ST	NY Spills
EXCAVATION EMIS 217710	NY Spills
FDR DRIVE BETWEEN E 72ND	NY Spills
SOIL EXCAVATION, FROM TWO ABANDONE	NY Spills
222093; LAFAYETTE ST	NY Spills
IFO 434 LAFAYETTE ST	NY Spills
E. MARGINAL ST & E. 20TH	NY Spills, NY Hist Spills
MONTGOMERY TO E. 12TH ST	NY Spills, NY Hist Spills
MANHOLE 41349	NY Spills, NY Hist Spills
MANHOLE 41349	NY Spills
CONSTRUCTION SITE	NY Spills, NY Hist Spills
MRS ANN LEE	NY Spills
	NY Spills, NY Hist Spills
	NY Spills
VEH LEAKED ONE GAL INTO SEWER	NY Spills
PIER 17 OR 21	NY Spills, NY Hist Spills
ROADWAY EXPRESS TERMINAL	NY Spills, NY Hist Spills
PRINCE ST STATION	NY Spills, NY Hist Spills
PROMENADE - E. RIVER PARK	NY Spills, NY Hist Spills
NORTH RIVER REGULATOR 21	NY Spills
EAST RIVER E. 72ND STREE	NY Spills, NY Hist Spills
E. RIVER GENERATOR STATIO	NY Spills, NY Hist Spills
MANHOLE 314	NY Spills
MANHOLE 15373	NY Spills
CON EDISON DIELECTRIC IN SOIL EXCA	NY Spills
HUDSON RIVER - PIER 40	NY Spills, NY Hist Spills
MANHOLE 51640	NY Spills, NY Hist Spills
79TH STREET MARINA	NY Spills, NY Hist Spills
PIER 90	NY Spills, NY Hist Spills
HUDSON DEPOT	NY Spills, NY Hist Spills
PIER 92	NY Spills
INTREPID MUSEUM/PIER 88 N	NY Spills, NY Hist Spills
221343; E 15 ST	NY Spills
221631; E 25 ST	NY Spills
221613; E 72 ST	NY Spills
221774; E 109 ST	NY Spills
220032; E 14 ST	NY Spills
220002; E 52 ST	NY Spills
221268; E 41 ST	NY Spills
220774; E 61 ST	NY Spills
220211; E 32 ST	NY Spills
219833; E 34 ST ST	NY Spills
220632; E 118 ST ST	NY Spills

221777; E 33 ST	NY Spills
221039; E 38 ST	NY Spills
221636; E 55 ST	NY Spills
220251; E 85 ST	NY Spills
220185; E 34 ST ST	NY Spills
220917; E 91 ST	NY Spills
220048; E 109 ST	NY Spills
221385; E 48 ST	NY Spills
220291; E 58 ST	NY Spills
221684; E 109 ST	NY Spills
E 29TH ST SUBSTATION	NY Spills, NY Hist Spills
E 20TH ST/ W. OF FDR DR	NY Spills, NY Hist Spills
MANHOLE 61321	NY Spills, NY Hist Spills
MOTT S AND PARK ST	NY Spills, NY Hist Spills
3 OZ ASBESTOS FOUND IN EXCAVATION	NY Spills
E 179TH ST SUBSTATION	NY Spills, NY Hist Spills
218335; UNITED NATIONS PLAZA 1 AVE	NY Spills
WORLD TRADE CENTER CONSTR	NY Spills
MANHOLE 28891	NY Spills, NY Hist Spills
STORM DRAIN	NY Spills, NY Hist Spills
WESTSIDE HWY AT PIER 61	NY Spills, NY Hist Spills
WESTSIDE HWY.	NY Spills, NY Hist Spills
NORTH RIVER WATER CONTROL	NY Spills
WESTSIDE HIGHWAY	NY Spills, NY Hist Spills
14TH ST	NY Spills
WEST SIDE HIGHWAY	NY Spills, NY Hist Spills
E. RIVER SUBSTATION	NY Spills, NY Hist Spills
NEXT TO 219 E 7TH ST/NY	NY Spills, NY Hist Spills
VAULT 8403	NY Spills, NY Hist Spills
209083; E 1 AVE	NY Spills
208547; E/S 1 AVE 24 N/O E 21 ST	NY Spills
208587; E 10 AVE	NY Spills
206226; E 11 ST	NY Spills
204792; E 15 ST	NY Spills
208015; E 20 ST	NY Spills
207778; E 20 ST	NY Spills
207230; E 20 ST	NY Spills
205868; W 21 ST	NY Spills
208575; E 25 ST	NY Spills
208701; E 29 ST	NY Spills
205963; E 3 ST	NY Spills
209067; E 33 ST	NY Spills
205944; E 35 ST	NY Spills
208103; E 35 ST	NY Spills
208622; E 38 ST	NY Spills
208763; E 39 ST	NY Spills
208727; E 39 ST	NY Spills
207649; E 40 ST	NY Spills
208412; E 40 ST	NY Spills
208711; E 41 ST	NY Spills
208943; E 41 ST	NY Spills
206844; 128 E 41 ST LEXINGTON AV	NY Spills
209780; 1AV E 42 ST	NY Spills
208350; E 44 ST	NY Spills
209053; E 45 ST	NY Spills
208948; E 48 ST	NY Spills
208722; E 48 ST	NY Spills
208875; E 49 ST	NY Spills
208762; E 51 ST	NY Spills
208865; E 53 ST	NY Spills
208641; E 53 ST	NY Spills
208579; E 53 ST	NY Spills

208848; E 54 ST	NY Spills
208503; E 56 ST	NY Spills
206600; E 59 ST	NY Spills
205799; S/E 6 AV 30 ST	NY Spills
208608; E 70 ST	NY Spills
208660; E 75 ST	NY Spills
206648; E. 85 ST 5 AV	NY Spills
208746; E 9 ST	NY Spills
207408; E 95 ST	NY Spills
204378; 550 1 AV & E 32 ST	NY Spills
207757; 1 AVE & E 122 ST	NY Spills
207486; E/S AVE C 50' N/O E 14 ST	NY Spills
207485; E/S AVE C 50' N/O E 14 ST	NY Spills
205549; W BROADWAY	NY Spills
207938; BROADWAY	NY Spills
205136; BROADWAY	NY Spills
209293; E E 40 ST ST	NY Spills
210586; E E 50 ST ST	NY Spills
207543; N/S E 41 ST 50' W/O 3 AVE	NY Spills
210069; E E 120 ST ST	NY Spills
209218; E E 63 ST ST	NY Spills
209221; NW E 55 ST 2ND AV	NY Spills
210286; E E 86 ST ST	NY Spills
210248; E E 94 ST ST	NY Spills
210066; E E 56 ST ST	NY Spills
209996; E E 117 ST ST	NY Spills
209847; E E 41 ST ST	NY Spills
209839; E E 34 ST ST	NY Spills
209807; E E 35 ST ST	NY Spills
209544; E E 96 ST ST	NY Spills
209515; E E 59 ST ST	NY Spills
209256; E E 49 ST ST	NY Spills
208761; 402 32 E 35 ST 1AV	NY Spills
208666; N/S E 54 ST 17' EEC LEXING	NY Spills
206099; N/S E 71 50' E 1 AV	NY Spills
205307; N/S E 61ST	NY Spills
206592; S/S E104 ST 8' E/O LEXINGT	NY Spills
206585; S/S E104 ST 8' E/O LEXINGT	NY Spills
207812; MADISON AV E 56 ST	NY Spills
208436; MERCER ST	NY Spills
206840; N/E/C E 129 ST & 5 AVE	NY Spills
208234; NWC E 115 ST 2ND AV	NY Spills
207583; SE PARK AV E 117 ST	NY Spills
207627; E ST	NY Spills
208631; STUYVESANT LO E	NY Spills
205923; W/S W. BROADWAY 23" NNC MU	NY Spills
CON ED/E RIVER GEN. STAT.	NY Hist Spills
E 74TH ST GENERATOR STA	NY Hist Spills
GASETERIA	NY Hist Spills
ROUTE 9A - MANHATTAN	HSWDS
CE - E. 14TH ST. (STUYTOWN) WORKS	VCP
CE - E. 17TH ST. STATION	VCP
RIVER TRADING INTERNATIONAL	SWRCY
M&E MOTT, LLC	HIST AST
188 SUFFOLK ST-271 E HOUSTON	HIST AST
SUNOCO STATION (CAVANT)	HIST UST
ST. PATRICK'S CHURCH	HIST UST

OVERVIEW MAP - 3356374.2s

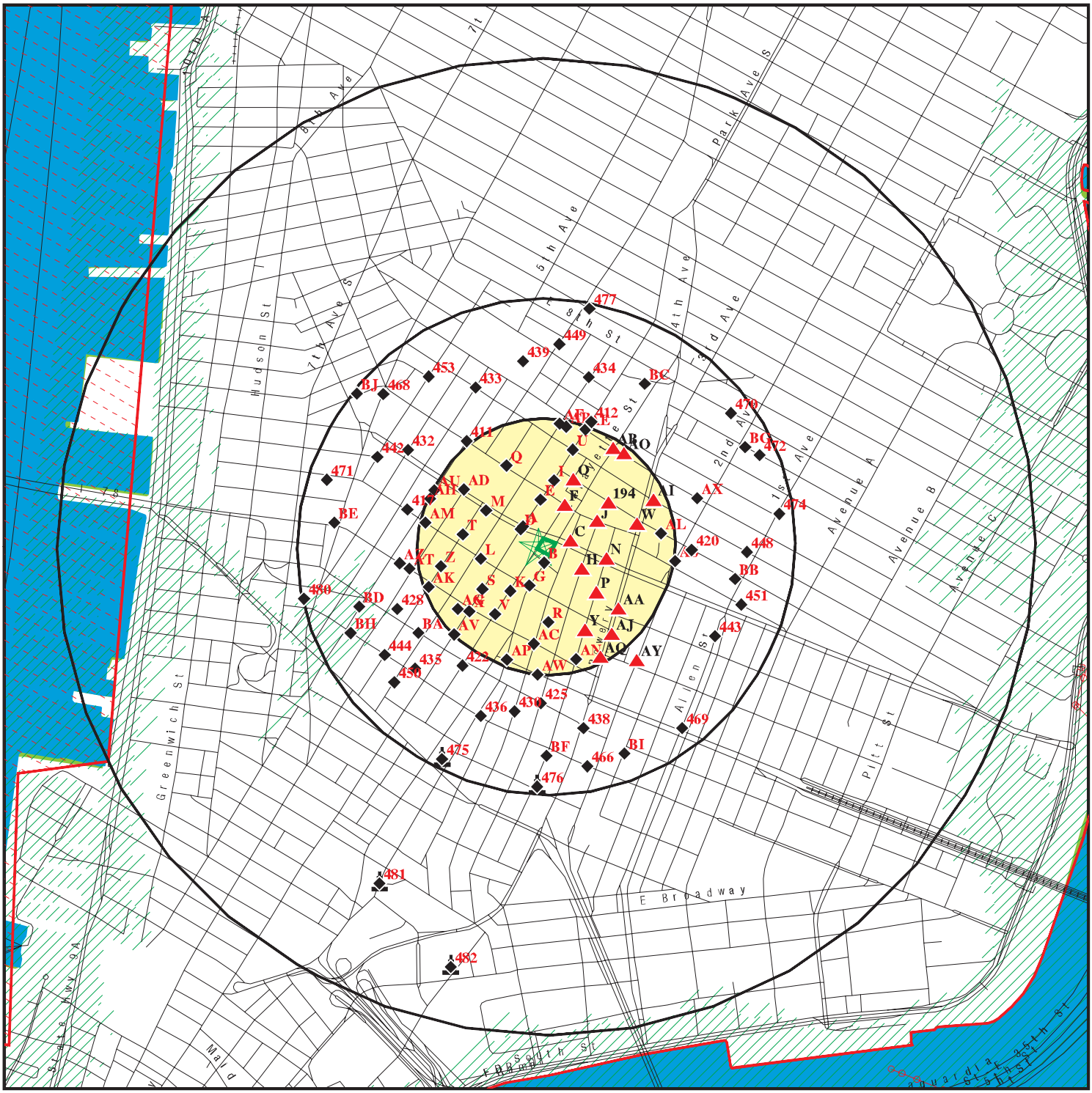
Hudson St
6th Ave
7th Ave S
5th Ave
4th Ave
3rd Ave
Park Ave S
2nd Ave
1st Ave
Avenue A
Avenue B
Avenue C
Greenwich St
Allen St
Pitt St
E Broadway
E Houston St
Delancey St
Essex St
Williamsburg Bridge
Manhattan Bridge
Brooklyn Bridge
Battery Tunnel
Holland Tunnel
Lincoln Tunnel
Queens Midtown Tunnel
Brooklyn Queens Expwy
Belt Pkwy
Gowanus Expwy
Staten Island Expwy
Verrazano Narrows Bridge
Governors Island
Ellis Island
Liberty Island
Roosevelt Island
Randalls Island
Wards Island
Mill Rock
Swinburne Island
Hoffman Island
Coney Island
Rockaway Beach
Jamaica Bay
Jamaica Bay Wildlife Refuge
Floyd Bennett Field
Barren Island
Canarsie
Flatlands
Mill Basin
Bergen Beach
Marine Park
Gerritsen Beach
Sheepshead Bay
Brighton Beach
Manhattan Beach
Coney Island
Brooklyn
Queens
Staten Island
Jersey City
Hoboken
Weehawken
Union City
Secaucus
Kearny
Harrison
Newark
Bayonne
Elizabeth
Linden
Perth Amboy
Carteret
Woodbridge
Rahway
Roselle
Roselle Park
Elizabeth
Hillside
Irvington
Maplewood
South Orange
Orange
East Orange
West Orange
Montclair
Glen Ridge
Bloomfield
Nutley
Belleville
Clifton
Passaic
Paterson
Wayne
Fair Lawn
Ridgewood
Glen Rock
Hawthorne
Prospect Park
Pompton Lakes
Wanaque
Ringwood
Oakland
Franklin Lakes
Mahwah
Ramsey
Upper Saddle River
Saddle River
Lodi
Wallington
Garfield
Lyndhurst
North Arlington
Kearny
Harrison
East Newark
Secaucus
Weehawken
Union City
West New York
North Bergen
Guttenberg
Fairview
Cliffside Park
Edgewater
Alpine
Tenafly
Englewood
Englewood Cliffs
Leonia
Teaneck
Hackensack
Bogota
Ridgefield Park
Little Ferry
Moonachie
Carlstadt
East Rutherford
Rutherford
Lyndhurst
North Arlington
Belleville
Nutley
Bloomfield
Glen Ridge
Montclair
West Orange
East Orange
Orange
South Orange
Maplewood
Irvington
Hillside
Elizabeth
Linden
Roselle
Roselle Park
Union
Kenilworth
Springfield
Millburn
Short Hills
Summit
Chatham
Madison
Florham Park
Morristown
Morris Plains
Parsippany
Troy Hills
Denville
Rockaway
Dover
Mine Hill
Wharton
Boonton
Montville
Pine Brook
Kinnelon
Butler
Bloomingdale
Pompton Plains
Riverdale
Pequannock
Lincoln Park
Fairfield
Little Falls
Totowa
Wayne
Haledon
Prospect Park
North Haledon
Hawthorne
Glen Rock
Ridgewood
Fair Lawn
Paterson
Passaic
Clifton
Garfield
Wallington
Lodi
Saddle River
Upper Saddle River
Ramsey
Mahwah
Franklin Lakes
Oakland
Ringwood
Wanaque
Pompton Lakes
Wayne
Totowa
Little Falls
Fairfield
Lincoln Park
Pequannock
Riverdale
Pompton Plains
Bloomingdale
Butler
Kinnelon
Pine Brook
Montville
Boonton
Wharton
Mine Hill
Dover
Rockaway
Denville
Parsippany
Troy Hills
Morris Plains
Morristown
Florham Park
Madison
Chatham
Summit
Short Hills
Millburn
Springfield
Kenilworth
Union
Newark
Bayonne
Jersey City
Hoboken
Weehawken
Union City
Secaucus
Kearny
Harrison
East Newark
North Bergen
Guttenberg
West New York

DETAIL MAP - 3356374.2s

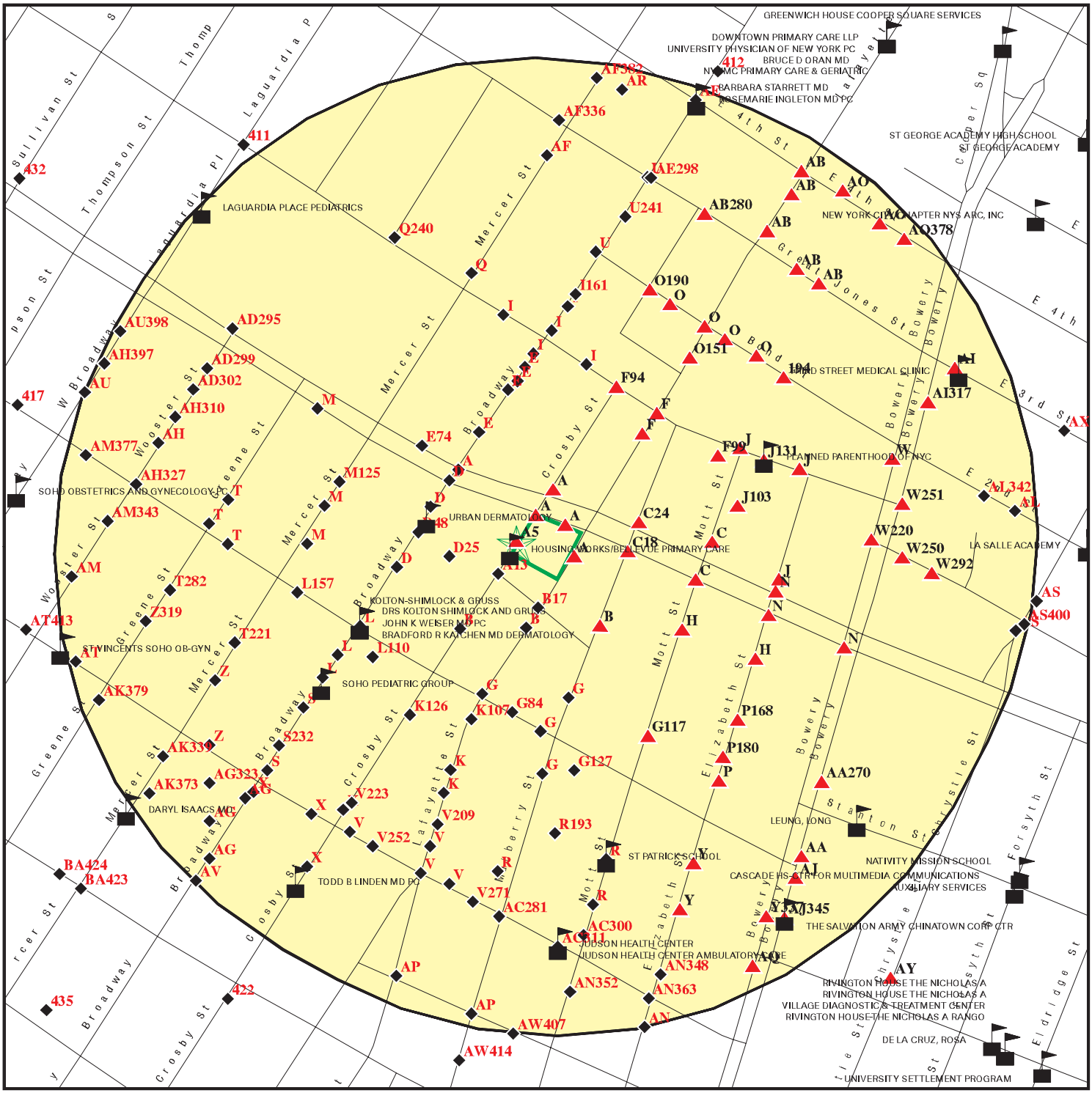

- Target Property
- Sites at elevations higher than or equal to the target property
- Sites at elevations lower than the target property
- Manufactured Gas Plants
- Sensitive Receptors
- National Priority List Sites
- Dept. Defense Sites
- Indian Reservations BIA
- Oil & Gas pipelines from USGS
- 100-year flood zone
- 500-year flood zone

This report includes Interactive Map Layers to display and/or hide map information. The legend includes only those icons for the default map view.

SITE NAME: 21 E. Houston BP	CLIENT: Advanced Site Restoration LLC
ADDRESS: 137 Crosby Street Manhattan NY 10012	CONTACT: Seth Friedland
LAT/LONG: 40.7249 / 73.9961	INQUIRY #: 3356374.2s DATE: June 29, 2012 4:00 pm

Copyright © 2012 EDR, Inc. © 2010 Tele Atlas Rel. 07/2009.

MAP FINDINGS SUMMARY

Database	Search Distance (Miles)	Target Property	< 1/8	1/8 - 1/4	1/4 - 1/2	1/2 - 1	> 1	Total Plotted
STANDARD ENVIRONMENTAL RECORDS								
Federal NPL site list								
NPL	1.000		0	0	0	1	NR	1
Proposed NPL	1.000		0	0	0	0	NR	0
NPL LIENS	TP		NR	NR	NR	NR	NR	0
Federal Delisted NPL site list								
Delisted NPL	1.000		0	0	0	0	NR	0
Federal CERCLIS list								
CERCLIS	0.500		0	0	1	NR	NR	1
FEDERAL FACILITY	1.000		0	0	0	0	NR	0
Federal CERCLIS NFRAP site List								
CERC-NFRAP	0.500		0	0	0	NR	NR	0
Federal RCRA CORRACTS facilities list								
CORRACTS	1.000		0	0	0	0	NR	0
Federal RCRA non-CORRACTS TSD facilities list								
RCRA-TSDF	0.500		0	0	0	NR	NR	0
Federal RCRA generators list								
RCRA-LQG	0.250		0	3	NR	NR	NR	3
RCRA-SQG	0.250		2	3	NR	NR	NR	5
RCRA-CESQG	0.250		3	5	NR	NR	NR	8
Federal institutional controls / engineering controls registries								
US ENG CONTROLS	0.500		0	0	0	NR	NR	0
US INST CONTROL	0.500		0	0	0	NR	NR	0
Federal ERNS list								
ERNS	TP		NR	NR	NR	NR	NR	0
State- and tribal - equivalent CERCLIS								
SHWS	1.000		0	0	0	0	NR	0
VAPOR REOPENED	1.000		0	0	0	0	NR	0
State and tribal landfill and/or solid waste disposal site lists								
SWF/LF	0.500		0	0	0	NR	NR	0
State and tribal leaking storage tank lists								
LTANKS	0.500		12	12	68	NR	NR	92
HIST LTANKS	0.500		10	13	42	NR	NR	65
INDIAN LUST	0.500		0	0	0	NR	NR	0
State and tribal registered storage tank lists								
TANKS	0.250		1	1	NR	NR	NR	2

MAP FINDINGS SUMMARY

Database	Search Distance (Miles)	Target Property	< 1/8	1/8 - 1/4	1/4 - 1/2	1/2 - 1	> 1	Total Plotted
UST	0.250		16	29	NR	NR	NR	45
CBS UST	0.250		1	0	NR	NR	NR	1
MOSF UST	0.500		0	0	0	NR	NR	0
AST	0.250		55	93	NR	NR	NR	148
CBS AST	0.250		1	0	NR	NR	NR	1
MOSF AST	0.500		0	0	0	NR	NR	0
MOSF	0.500		0	0	0	NR	NR	0
CBS	0.250		1	0	NR	NR	NR	1
INDIAN UST	0.250		0	0	NR	NR	NR	0
FEMA UST	0.250		0	0	NR	NR	NR	0
State and tribal institutional control / engineering control registries								
ENG CONTROLS	0.500		0	0	0	NR	NR	0
INST CONTROL	0.500		0	0	0	NR	NR	0
RES DECL	0.125		0	NR	NR	NR	NR	0
State and tribal voluntary cleanup sites								
INDIAN VCP	0.500		0	0	0	NR	NR	0
VCP	0.500		0	0	0	NR	NR	0
State and tribal Brownfields sites								
ERP	0.500		0	0	0	NR	NR	0
BROWNFIELDS	0.500		0	0	0	NR	NR	0
ADDITIONAL ENVIRONMENTAL RECORDS								
Local Brownfield lists								
US BROWNFIELDS	0.500		0	0	0	NR	NR	0
Local Lists of Landfill / Solid Waste Disposal Sites								
ODI	0.500		0	0	0	NR	NR	0
DEBRIS REGION 9	0.500		0	0	0	NR	NR	0
SWTIRE	0.500		0	0	0	NR	NR	0
SWRCY	0.500		0	0	0	NR	NR	0
INDIAN ODI	0.500		0	0	0	NR	NR	0
Local Lists of Hazardous waste / Contaminated Sites								
US CDL	TP		NR	NR	NR	NR	NR	0
DEL SHWS	1.000		0	0	0	0	NR	0
US HIST CDL	TP		NR	NR	NR	NR	NR	0
Local Lists of Registered Storage Tanks								
HIST UST	0.250		18	28	NR	NR	NR	46
HIST AST	TP		NR	NR	NR	NR	NR	0
Local Land Records								
LIENS 2	TP		NR	NR	NR	NR	NR	0

MAP FINDINGS SUMMARY

Database	Search Distance (Miles)	Target Property	< 1/8	1/8 - 1/4	1/4 - 1/2	1/2 - 1	> 1	Total Plotted
LUCIS	0.500		0	0	0	NR	NR	0
LIENS	TP		NR	NR	NR	NR	NR	0
Records of Emergency Release Reports								
HMIRS	TP		NR	NR	NR	NR	NR	0
NY Spills	0.125		34	NR	NR	NR	NR	34
NY Hist Spills	0.125		24	NR	NR	NR	NR	24
Other Ascertainable Records								
RCRA-NonGen	0.250		22	47	NR	NR	NR	69
DOT OPS	TP		NR	NR	NR	NR	NR	0
DOD	1.000		0	0	0	0	NR	0
FUDS	1.000		0	0	0	0	NR	0
CONSENT	1.000		0	0	0	1	NR	1
ROD	1.000		0	0	0	1	NR	1
UMTRA	0.500		0	0	0	NR	NR	0
MINES	0.250		0	0	NR	NR	NR	0
TRIS	TP		NR	NR	NR	NR	NR	0
TSCA	TP		NR	NR	NR	NR	NR	0
FTTS	TP		NR	NR	NR	NR	NR	0
HIST FTTS	TP		NR	NR	NR	NR	NR	0
SSTS	TP		NR	NR	NR	NR	NR	0
ICIS	TP		NR	NR	NR	NR	NR	0
PADS	TP		NR	NR	NR	NR	NR	0
MLTS	TP		NR	NR	NR	NR	NR	0
RADINFO	TP		NR	NR	NR	NR	NR	0
FINDS	TP		NR	NR	NR	NR	NR	0
RAATS	TP		NR	NR	NR	NR	NR	0
HSWDS	0.500		0	0	0	NR	NR	0
UIC	TP		NR	NR	NR	NR	NR	0
MANIFEST	0.250		37	59	NR	NR	NR	96
DRYCLEANERS	0.250		0	2	NR	NR	NR	2
NPDES	TP		NR	NR	NR	NR	NR	0
AIRS	TP		NR	NR	NR	NR	NR	0
E DESIGNATION	0.125		2	NR	NR	NR	NR	2
INDIAN RESERV	1.000		0	0	0	0	NR	0
SCRD DRYCLEANERS	0.500		0	0	0	NR	NR	0
PCB TRANSFORMER	TP		NR	NR	NR	NR	NR	0
COAL ASH EPA	0.500		0	0	0	NR	NR	0
US FIN ASSUR	TP		NR	NR	NR	NR	NR	0
EPA WATCH LIST	TP		NR	NR	NR	NR	NR	0
2020 COR ACTION	0.250		0	0	NR	NR	NR	0
COAL ASH DOE	TP		NR	NR	NR	NR	NR	0
COAL ASH	0.500		0	0	0	NR	NR	0
FINANCIAL ASSURANCE	TP		NR	NR	NR	NR	NR	0
EDR PROPRIETARY RECORDS								
EDR Proprietary Records								
Manufactured Gas Plants	1.000		0	0	2	2	NR	4

MAP FINDINGS SUMMARY

Database	Search Distance (Miles)	Target Property	< 1/8	1/8 - 1/4	1/4 - 1/2	1/2 - 1	> 1	Total Plotted
EDR Historical Auto Stations	0.250		0	0	NR	NR	NR	0
EDR Historical Cleaners	0.250		0	0	NR	NR	NR	0

NOTES:

TP = Target Property

NR = Not Requested at this Search Distance

Sites may be listed in more than one database

NPL **HUDSON RIVER PCBS** **NPL** **1000384273**
Region **NO STREET APPLICABLE** **CERCLIS** **NYD980763841**
West **HUDSON RIVER, NY 12801** **RCRA-LQG**
1/2-1 **US ENG CONTROLS**
4505 ft. **US INST CONTROL**
CONSENT
ROD
FINDS
HIST LTANKS
NY Spills

NPL:
EPA ID: NYD980763841
EPA Region: 02
Federal: N
Final Date: 1984-09-21 00:00:00

Category Details:
NPL Status: Currently on the Final NPL
Category Description: Depth To Aquifer-<= 10 Feet
Category Value: 0

NPL Status: Currently on the Final NPL
Category Description: Distance To Nearest Population-> 0 And <= 1/4 Mile
Category Value: 10

Site Details:
Site Name: HUDSON RIVER PCBS
Site Status: Final
Site Zip: 12801
Site City: HUDSON RIVER
Site State: NY
Federal Site: No
Site County: WASHINGTON
EPA Region: 02
Date Proposed: 09/08/83
Date Deleted: Not reported
Date Finalized: 09/21/84

Substance Details:
NPL Status: Currently on the Final NPL
Substance ID: Not reported
Substance: Not reported
CAS #: Not reported
Pathway: Not reported
Scoring: Not reported

NPL Status: Currently on the Final NPL
Substance ID: A046
Substance: POLYCHLORINATED BIPHENYLS
CAS #: 1336-36-3
Pathway: AIR PATHWAY
Scoring: 4

NPL Status: Currently on the Final NPL
Substance ID: A046
Substance: POLYCHLORINATED BIPHENYLS
CAS #: 1336-36-3

HUDSON RIVER PCBS (Continued) **1000384273**

Pathway: SURFACE WATER PATHWAY
Scoring: 4

Summary Details:

Conditions at listing September 1983): The Hudson River PCBs Site is a 40-mile stretch of the Hudson River between Mechanicville and Fort Edward, New York. General Electric Co. discharged an estimated l.l million pounds of PCBs into this stretch of river. The State has identified 40 hot spots, defined as sediments contaminated with greater than 50 parts per million ppm) of PCBs. Also included in the site are five remnant areas, which are river sediments exposed when thelevel of the river was lowered due to removal of the Fort Edward Dam. The State has taken initial measures to stabili e the remnant areas from erosion. In September 1980, Congress passed an amendment to the Clean Water Act CWA) that included the Hudson River PCB Reclamation Demonstration Project. Under this legislation, the EPA Administrator could authori e a 75 percent grant, not to exceed 20 million. EPA issued a final Environmental Impact Statement in October 1982 evaluating various dredging alternatives for a demonstration project. EPA has prepared a feasibility study to evaluate alternative remedial actions under CERCLA. The Administrator has determined that CERCLA funds may be used for remedial action atthe remnant areas and for evaluating the effectiveness of the water supply system at Waterford, New York. Status June 1984): EPA has completed a draft feasibility study identifying alternatives for remedial action. A search for partiespotentially responsible for wastes associated with the site has been completed, and EPA has sent letters to two potentially responsible parties notifying them of possible legal action under CERCLA.

Site Status Details:
NPL Status: Final
Proposed Date: 09/08/1983
Final Date: 09/21/1984
Deleted Date: Not reported

Narratives Details:
NPL Name: HUDSON RIVER PCBS
City: HUDSON RIVER
State: NY

CERCLIS:
Site ID: 0202229
EPA ID: NYD980763841
Facility County: WASHINGTON
Short Name: HUDSON RIVER PCBS
Congressional District: 20
IFMS ID: 0284
SMSA Number: 2975
USGC Hydro Unit: 02020003
Federal Facility: Not a Federal Facility
DMNSN Number: Not reported
Site Orphan Flag: N
RCRA ID: Not reported
USGS Quadrangle: Not reported
Site Init By Prog: Not reported
NFRAP Flag: Not reported
Parent ID: Not reported

HUDSON RIVER PCBS (Continued) **1000384273**

RST Code:	Not reported
EPA Region:	02
Classification:	Waterways/Creeks/Rivers
Site Settings Code:	SU
NPL Status:	Currently on the Final NPL
DMNSN Unit Code:	Not reported
RBRAC Code:	Not reported
RResp Fed Agency Code:	Not reported
Non NPL Status:	Not reported
Non NPL Status Date:	Not reported
Site Fips Code:	36115
CC Concurrence Date:	Not reported
CC Concurrence FY:	Not reported
Alias EPA ID:	Not reported
Site FUDS Flag:	Not reported

CERCLIS Site Contact Name(s):

Contact ID:	13000744.00000
Contact Name:	BENNY CONETTA
Contact Tel:	(212) 637-3030
Contact Title:	Remedial Project Manager (RPM)
Contact Email:	CONETTA.BENNY@EPA.GOV

CERCLIS Site Alias Name(s):

Alias ID:	101
Alias Name:	HUDSON RIVER PCBS
Alias Address:	Not reported WARREN, NY
Alias ID:	102
Alias Name:	HUDSON RIVER PCBS
Alias Address:	NO STREET APPLICABLE NO CITY APPLICABLE, NY 12801
Alias ID:	103
Alias Name:	HUDSON RIVER PCBS
Alias Address:	NO STREET APPLICABLE HUDSON RIVER, NY 12801
Alias Comments:	Not reported

Site Description: The Hudson River PCBs Site includes a nearly 200 river-mile stretch of the Hudson River in eastern New York State from the Village of Hudson Falls to the Battery in New York City. The Hudson River has been designated an American Heritage River because of its important role in American history and culture. This federal Superfund Record of Decision (ROD) addresses the risks to people and ecological receptors associated with polychlorinated biphenyls (PCBs) in the in-place sediments of the Upper Hudson River. The Site is divided into the Upper Hudson River which is the length of river between Hudson Falls and the Federal Dam at Troy, New York and the Lower Hudson River which is the length of river between Federal Dam at Troy and the Battery. For purposes of this project, EPA further divided the Upper Hudson River area into three main sections known as River Section 1, River Section 2, and River Section 3. The Site also includes five Remnant Deposits, which are areas of PCB-contaminated sediment that became exposed after the river water level dropped following removal of the Fort Edward Dam in 1973. The Upper Hudson River portion of the Site extends from the Fenimore Bridge in Hudson Falls to the Federal Dam at Troy, a distance of just over 43 river miles. The Lower Hudson River extends from the Federal Dam to the southern tip of Manhattan at the Battery in New York City. The Mid-Hudson River, which is primarily a subset of the Lower

HUDSON RIVER PCBS (Continued) **1000384273**

Hudson River, extends from the Federal Dam at Troy to just south of Poughkeepsie. The predominant sources of PCB contamination to the Upper Hudson River were two capacitor manufacturing plants owned and operated by GE. The plants are located adjacent to or near the Hudson River in the Village of Hudson Falls and the Town of Fort Edward. Over a 30-year period, the plants discharged a substantial amount of PCBs into the river. At the GE Hudson Falls plant, leakage of non-aqueous phase PCB-bearing oils through bedrock to the river continues to be a source of PCB contamination. Regarding the former outfall to the Hudson River from the GE Fort Edward plant, New York State Department of Environmental Conservation (NYSDEC) issued a Record of Decision in January 2000 that calls for the excavation of PCB-contaminated soil and sediment in this area of the Upper Hudson River shoreline in order to eliminate this source of PCBs to the river. EPA's analysis assumes a significantly reduced PCB loading to the river from these sources once the State's plans for remediation are implemented. PCBs, the chemicals of concern addressed in this decision document, have been classified by EPA as probable human carcinogens. They are also linked to other serious non- cancer adverse health effects based on observations in animals and emerging evidence in humans. Once discharged from the GE plants, the PCBs adhered to river sediment and accumulated downstream as they settled in impounded pools and other depositional areas. Historic fish and sediment data indicated PCBs were accumulating downstream of the old Fort Edward Dam as well as accumulating behind the dam. The removal of the dam in 1973 resulted in a remobilization and downstream distribution of PCBs that had accumulated behind the dam. Historically, the highest PCB sediment concentrations have been detected in the cohesive sediments within the Upper Hudson River. River scouring/ erosion and other mechanisms have mobilized PCB- contaminated sediments from the extensive cohesive deposits, redepositing them farther downstream all the way to the Battery. The preponderance of data indicates that burial of contaminated sediment by cleaner materials is not universally or uniformly occurring. Data also indicate that contaminated sediments in River Sections 1, 2 and 3 continue to serve as the major source of PCBs to the water column and the fish within the Upper Hudson River. During an approximate 30-year period ending in 1977, PCBs were used in capacitor manufacturing operations Hudson Falls and Fort Edward, New York facilities. PCB oils were discharged both directly and indirectly from these plants into the Hudson River. This included both non-permitted and permitted discharges. Even after permits were received in 1975, permit exceedances occurred. Estimates of the total quantity of PCBs discharged directly from the two plants into the river from the 1940s to 1977 are as high as 1,330,000 pounds (about 605,000 kg). Many of the PCBs discharged to the river adhered to sediments and accumulated with the sediments as they settled in the impounded pool behind the Fort Edward Dam, as well as other depositional areas farther downstream. Because of its deteriorating condition, the Fort Edward Dam was removed in 1973. Five areas of PCB-contaminated sediments were exposed due to the lowering of the river water level when the Fort Edward Dam was removed. These five areas are known as the Remnant Deposits. During subsequent floods, PCB-contaminated sediments from the Fort Edward Dam area were scoured and transported downstream. EPA notified the company that had the two plants of the remedy selected in the 1984 ROD and offered the company the opportunity to implement the selected remedy with respect to the Remnant Deposits and the Waterford drinking water supply evaluation. The company declined EPA's offer. NYSDEC, with funding provided by EPA, conducted the evaluation at the Waterford Water Works. In addition, NYSDEC prepared a design for the in- place containment of the Remnant Deposits. This design was completed in 1988. In March 1989, the company offered to assume responsibility for the implementation of the in-place containment remedy for the Remnant Deposits. EPA issued a September 27, 1989 Administrative Order on

HUDSON RIVER PCBS (Continued) **1000384273**

Consent to the company which required the company to prepare a remedial design report for the construction of access roads to the Remnant Deposits and to submit a design for the in-place containment of the Remnant Deposits incorporating the NYSDEC-prepared design, plus any EPA-approved refinements to that design. EPA also issued a September 27, 1989 Administrative Order to the company requiring the company to construct and maintain the access roads to the Remnant Deposits. The company constructed the in-place containment of the Remnant Deposits under a 1990 Consent Decree with EPA. EPA will evaluate the need for further remedial action for the Remnant Deposits after completion of a 5-year review of the Remnant Deposit containment remedy, performed pursuant to CERCLA ?121(c). The company's manufacturing plants in Hudson Falls and Fort Edward are listed under the New York State Inactive Hazardous Waste Disposal Sites Remedial program. The company currently is conducting remedial activities near the Hudson Falls and Fort Edward plants pursuant to Orders on Consent with NYSDEC. The company has thus far declined to implement the January 2000 NYSDEC Record of Decision for the Fort Edward plant Outfall 004. The NYSDEC is conducting the remedial design for that ROD. As one of America's great rivers, the Hudson has played and will continue to play a major role in the history, culture, and economy of the area. The Hudson has been designated an American Heritage River because of its important role in American history and culture. Current and reasonably-anticipated future land use and surface water use are described below. Current land use includes a variety of residential, commercial and industrial activities. Use of the river and lands surrounding the river are projected to remain the same. At this time, no changes in future land use are known, nor are any new uses expected. The Site passes through 14 different counties as the river flows to its final discharge point in New York Harbor. Four counties (Albany, Washington, Rensselaer, and Saratoga) lie adjacent to the more highly contaminated portions (areas of proposed active remediation in River Sections 1, 2 and 3) of the Upper Hudson River between Troy (Federal Dam) and Hudson Falls. Within these four counties, forests and farmlands surround urban centers and historic villages. There are apple orchards and dairy farms, parks, nature preserves and gardens. In addition to the GE Hudson Falls and Fort Edward plants, the area is home to technology companies, oil service companies and food companies. Saratoga and Washington Counties have experienced population growth between 1990 and 1999 of 10.2 percent and 1.4 percent, respectively, while Rensselaer and Albany Counties have experienced population declines of 1.9 percent and 0.3 percent, respectively. Total population of these four counties, according to July 1999 estimates by the US Department of Commerce Bureau of the Census, is just under 700,000. Warren County, in which the City of Glens Falls is located, has a population of just over 60,000 and is just to the northwest of the Hudson River PCBs Site. A Record of Decision (ROD) addressing operable unit 1 (OU 01) was completed in September 1984. A Record of Decision addressing OU 2 was completed in February 2002.

CERCLIS Assessment History:

Action Code:	001
Action:	DISCOVERY
Date Started:	Not reported
Date Completed:	07/01/1983
Priority Level:	Not reported
Operable Unit:	SITEWIDE
Primary Responsibility:	EPA Fund-Financed
Planning Status:	Not reported
Urgency Indicator:	Not reported
Action Anomaly:	Not reported

HUDSON RIVER PCBS (Continued) **1000384273**

For detailed financial records, contact EDR for a Site Report.:

Action Code: 001
Action: PRELIMINARY ASSESSMENT
Date Started: Not reported
Date Completed: 09/01/1983
Priority Level: Low priority for further assessment
Operable Unit: SITEWIDE
Primary Responsibility: EPA Fund-Financed
Planning Status: Not reported
Urgency Indicator: Not reported
Action Anomaly: Not reported

For detailed financial records, contact EDR for a Site Report.:

Action Code: 001
Action: SITE INSPECTION
Date Started: 08/01/1983
Date Completed: 09/01/1983
Priority Level: Higher priority for further assessment
Operable Unit: SITEWIDE
Primary Responsibility: EPA Fund-Financed
Planning Status: Not reported
Urgency Indicator: Not reported
Action Anomaly: Not reported

For detailed financial records, contact EDR for a Site Report.:

Action Code: 001
Action: PROPOSAL TO NATIONAL PRIORITIES LIST
Date Started: Not reported
Date Completed: 09/08/1983
Priority Level: Not reported
Operable Unit: SITEWIDE
Primary Responsibility: EPA Fund-Financed
Planning Status: Not reported
Urgency Indicator: Not reported
Action Anomaly: Not reported

For detailed financial records, contact EDR for a Site Report.:

Action Code: 001
Action: NATIONAL PRIORITIES LIST RESPONSIBLE PARTY SEARCH
Date Started: Not reported
Date Completed: 11/15/1983
Priority Level: Search Complete, Viable PRPs
Operable Unit: SITEWIDE
Primary Responsibility: Federal Enforcement
Planning Status: Not reported
Urgency Indicator: Not reported
Action Anomaly: Not reported

For detailed financial records, contact EDR for a Site Report.:

HUDSON RIVER PCBS (Continued) **1000384273**

Action Code:	001
Action:	FINAL LISTING ON NATIONAL PRIORITIES LIST
Date Started:	Not reported
Date Completed:	09/21/1984
Priority Level:	Not reported
Operable Unit:	SITEWIDE
Primary Responsibility:	EPA Fund-Financed
Planning Status:	Not reported
Urgency Indicator:	Not reported
Action Anomaly:	Not reported

For detailed financial records, contact EDR for a Site Report.:

Action Code:	001
Action:	RECORD OF DECISION
Date Started:	Not reported
Date Completed:	09/25/1984
Priority Level:	Not reported
Operable Unit:	REMNANT DEPOSIT CAPPING
Primary Responsibility:	EPA Fund-Financed
Planning Status:	Primary
Urgency Indicator:	Not reported
Action Anomaly:	Not reported

For detailed financial records, contact EDR for a Site Report.:

Action Code:	001
Action:	COMBINED REMEDIAL INVESTIGATION/FEASIBILITY STUDY
Date Started:	03/30/1984
Date Completed:	09/25/1984
Priority Level:	Not reported
Operable Unit:	REMNANT DEPOSIT CAPPING
Primary Responsibility:	EPA Fund-Financed
Planning Status:	Primary
Urgency Indicator:	Not reported
Action Anomaly:	Not reported

For detailed financial records, contact EDR for a Site Report.:

Action Code:	001
Action:	REMEDIAL DESIGN/REMEDIAL ACTION NEGOTIATIONS
Date Started:	10/27/1983
Date Completed:	09/28/1984
Priority Level:	Not reported
Operable Unit:	SITEWIDE
Primary Responsibility:	Federal Enforcement
Planning Status:	Primary
Urgency Indicator:	Not reported
Action Anomaly:	Not reported

For detailed financial records, contact EDR for a Site Report.:

Action Code:	001
Action:	ADMINISTATIVE/VOLUNTARY COST RECOVERY
Date Started:	Not reported
Date Completed:	05/04/1988

HUDSON RIVER PCBS (Continued) **1000384273**

Priority Level: Not reported
Operable Unit: SITEWIDE
Primary Responsibility: Federal Enforcement
Planning Status: Primary
Urgency Indicator: Not reported
Action Anomaly: Not reported

For detailed financial records, contact EDR for a Site Report.:

Action Code: 002
Action: REMEDIAL DESIGN
Date Started: 02/02/1989
Date Completed: 06/05/1989
Priority Level: Not reported
Operable Unit: REMNANT DEPOSIT CAPPING
Primary Responsibility: EPA Fund-Financed
Planning Status: Primary
Urgency Indicator: Not reported
Action Anomaly: Original Action Take Over

For detailed financial records, contact EDR for a Site Report.:

Action Code: 001
Action: ADMINISTRATIVE ORDER ON CONSENT
Date Started: Not reported
Date Completed: 09/27/1989
Priority Level: Not reported
Operable Unit: REMNANT DEPOSIT CAPPING
Primary Responsibility: Federal Enforcement
Planning Status: Primary
Urgency Indicator: Not reported
Action Anomaly: Not reported

For detailed financial records, contact EDR for a Site Report.:

Action Code: 002
Action: REMEDIAL DESIGN/REMEDIAL ACTION NEGOTIATIONS
Date Started: 06/09/1989
Date Completed: 09/27/1989
Priority Level: Not reported
Operable Unit: SITEWIDE
Primary Responsibility: Federal Enforcement
Planning Status: Primary
Urgency Indicator: Not reported
Action Anomaly: Not reported

For detailed financial records, contact EDR for a Site Report.:

Action Code: 003
Action: REMEDIAL DESIGN/REMEDIAL ACTION NEGOTIATIONS
Date Started: 06/09/1989
Date Completed: 09/27/1989
Priority Level: Not reported
Operable Unit: SITEWIDE
Primary Responsibility: Federal Enforcement
Planning Status: Alternate

HUDSON RIVER PCBS (Continued) **1000384273**

Urgency Indicator: Not reported
Action Anomaly: Not reported

For detailed financial records, contact EDR for a Site Report.:

Action Code: 001
Action: UNILATERAL ADMIN ORDER
Date Started: Not reported
Date Completed: 09/27/1989
Priority Level: Not reported
Operable Unit: SITEWIDE
Primary Responsibility: Federal Enforcement
Planning Status: Primary
Urgency Indicator: Not reported
Action Anomaly: Not reported

For detailed financial records, contact EDR for a Site Report.:

Action Code: 004
Action: REMEDIAL DESIGN/REMEDIAL ACTION NEGOTIATIONS
Date Started: 03/03/1989
Date Completed: 04/06/1990
Priority Level: Not reported
Operable Unit: SITEWIDE
Primary Responsibility: Federal Enforcement
Planning Status: Alternate
Urgency Indicator: Not reported
Action Anomaly: Not reported

For detailed financial records, contact EDR for a Site Report.:

Action Code: 001
Action: Lodged By DOJ
Date Started: Not reported
Date Completed: 05/18/1990
Priority Level: Not reported
Operable Unit: REMNANT DEPOSIT CAPPING
Primary Responsibility: Federal Enforcement
Planning Status: Not reported
Urgency Indicator: Not reported
Action Anomaly: Not reported

For detailed financial records, contact EDR for a Site Report.:

Action Code: 001
Action: REMEDIAL DESIGN
Date Started: 09/28/1984
Date Completed: 05/18/1990
Priority Level: Not reported
Operable Unit: REMNANT DEPOSIT CAPPING
Primary Responsibility: State, Fund Financed
Planning Status: Primary
Urgency Indicator: Not reported
Action Anomaly: Original Action Take Over

HUDSON RIVER PCBS (Continued) **1000384273**

For detailed financial records, contact EDR for a Site Report.:

Action Code: 001
Action: CONSENT DECREE
Date Started: 04/06/1990
Date Completed: 07/21/1990
Priority Level: Not reported
Operable Unit: REMNANT DEPOSIT CAPPING
Primary Responsibility: Federal Enforcement
Planning Status: Primary
Urgency Indicator: Not reported
Action Anomaly: Not reported

For detailed financial records, contact EDR for a Site Report.:

Action Code: 001
Action: REMOVAL ASSESSMENT
Date Started: 04/17/1990
Date Completed: 08/21/1990
Priority Level: Stabilized
Operable Unit: SITEWIDE
Primary Responsibility: EPA Fund-Financed
Planning Status: Primary
Urgency Indicator: Not reported
Action Anomaly: Not reported

For detailed financial records, contact EDR for a Site Report.:

Action Code: 002
Action: POTENTIALLY RESPONSIBLE PARTY REMEDIAL DESIGN
Date Started: 09/27/1989
Date Completed: 09/28/1990
Priority Level: Not reported
Operable Unit: REMNANT DEPOSIT CAPPING
Primary Responsibility: Responsible Party
Planning Status: Primary
Urgency Indicator: Not reported
Action Anomaly: New Action Resulting from Take Over

For detailed financial records, contact EDR for a Site Report.:

Action Code: 001
Action: REMEDIAL INVESTIGATION/FEASIBILITY STUDY NEGOTIATIONS
Date Started: 03/12/1990
Date Completed: 10/04/1990
Priority Level: Not reported
Operable Unit: SITEWIDE
Primary Responsibility: Federal Enforcement
Planning Status: Alternate
Urgency Indicator: Not reported
Action Anomaly: Not reported

For detailed financial records, contact EDR for a Site Report.:

Action Code: 001
Action: POTENTIALLY RESPONSIBLE PARTY REMEDIAL DESIGN

HUDSON RIVER PCBS (Continued) **1000384273**

Date Started: 05/18/1989
Date Completed: 01/07/1991
Priority Level: Not reported
Operable Unit: REMNANT DEPOSIT CAPPING
Primary Responsibility: Responsible Party
Planning Status: Primary
Urgency Indicator: Not reported
Action Anomaly: New Action Resulting from Take Over

For detailed financial records, contact EDR for a Site Report.:

Action Code: 002
Action: POTENTIALLY RESPONSIBLE PARTY REMEDIAL ACTION
Date Started: 09/28/1990
Date Completed: 09/29/1992
Priority Level: Not reported
Operable Unit: REMNANT DEPOSIT CAPPING
Primary Responsibility: Responsible Party
Planning Status: Primary
Urgency Indicator: Not reported
Action Anomaly: Not reported

For detailed financial records, contact EDR for a Site Report.:

Action Code: 001
Action: POTENTIALLY RESPONSIBLE PARTY REMEDIAL ACTION
Date Started: 10/13/1989
Date Completed: 09/29/1992
Priority Level: Not reported
Operable Unit: REMNANT DEPOSIT CAPPING
Primary Responsibility: Responsible Party
Planning Status: Primary
Urgency Indicator: Not reported
Action Anomaly: Not reported

For detailed financial records, contact EDR for a Site Report.:

Action Code: 002
Action: REMOVAL ASSESSMENT
Date Started: 11/19/1992
Date Completed: 12/01/1992
Priority Level: Stabilized
Operable Unit: ROGER'S ISLAND
Primary Responsibility: EPA Fund-Financed
Planning Status: Primary
Urgency Indicator: Not reported
Action Anomaly: Not reported

For detailed financial records, contact EDR for a Site Report.:

Action Code: 001
Action: TECHNICAL ASSISTANCE
Date Started: 09/30/1997
Date Completed: Not reported
Priority Level: Not reported
Operable Unit: REASSESSMENT RIVER
Primary Responsibility: EPA Fund-Financed
Planning Status: Not reported

HUDSON RIVER PCBS (Continued) **1000384273**

Urgency Indicator: Not reported
Action Anomaly: Not reported

For detailed financial records, contact EDR for a Site Report.:

Action Code: 001
Action: COMFORT/STATUS LETTER
Date Started: Not reported
Date Completed: 11/02/1998
Priority Level: Not reported
Operable Unit: SITEWIDE
Primary Responsibility: Federal Enforcement
Planning Status: Not reported
Urgency Indicator: Not reported
Action Anomaly: Not reported

For detailed financial records, contact EDR for a Site Report.:

Action Code: 004
Action: REMOVAL ASSESSMENT
Date Started: 10/14/1998
Date Completed: 01/07/1999
Priority Level: Not reported
Operable Unit: ROGER'S ISLAND
Primary Responsibility: EPA Fund-Financed
Planning Status: Not reported
Urgency Indicator: Not reported
Action Anomaly: Not reported

For detailed financial records, contact EDR for a Site Report.:

Action Code: 003
Action: REMOVAL ASSESSMENT
Date Started: 06/03/1998
Date Completed: 06/24/1999
Priority Level: Not reported
Operable Unit: ROGER'S ISLAND
Primary Responsibility: EPA Fund-Financed
Planning Status: Not reported
Urgency Indicator: Not reported
Action Anomaly: Not reported

For detailed financial records, contact EDR for a Site Report.:

Action Code: 001
Action: Public Notice Published
Date Started: Not reported
Date Completed: 03/28/2000
Priority Level: Not reported
Operable Unit: SITEWIDE
Primary Responsibility: EPA Fund-Financed
Planning Status: Not reported
Urgency Indicator: Not reported
Action Anomaly: Not reported

For detailed financial records, contact EDR for a Site Report.:

Action Code: 001

HUDSON RIVER PCBS (Continued) **1000384273**

Action: REMOVAL
Date Started: 10/06/1999
Date Completed: 09/14/2001
Priority Level: Stabilized
Operable Unit: ROGER'S ISLAND
Primary Responsibility: EPA Fund-Financed
Planning Status: Primary
Urgency Indicator: Time Critical
Action Anomaly: Not reported

For detailed financial records, contact EDR for a Site Report.:

Action Code: 002
Action: COMBINED REMEDIAL INVESTIGATION/FEASIBILITY STUDY
Date Started: 07/25/1990
Date Completed: 02/01/2002
Priority Level: Not reported
Operable Unit: REASSESSMENT RIVER
Primary Responsibility: EPA Fund-Financed
Planning Status: Primary
Urgency Indicator: Not reported
Action Anomaly: Not reported

For detailed financial records, contact EDR for a Site Report.:

Action Code: 002
Action: RECORD OF DECISION
Date Started: Not reported
Date Completed: 02/01/2002
Priority Level: Final Remedy Selected at Site
Operable Unit: REASSESSMENT RIVER
Primary Responsibility: EPA Fund-Financed
Planning Status: Primary
Urgency Indicator: Not reported
Action Anomaly: Not reported

For detailed financial records, contact EDR for a Site Report.:

Action Code: 003
Action: Special Notice Issued
Date Started: Not reported
Date Completed: 02/04/2002
Priority Level: Not reported
Operable Unit: FLOODPLAINS OU
Primary Responsibility: Federal Enforcement
Planning Status: Not reported
Urgency Indicator: Not reported
Action Anomaly: Not reported

For detailed financial records, contact EDR for a Site Report.:

Action Code: 002
Action: Special Notice Issued
Date Started: Not reported
Date Completed: 02/04/2002
Priority Level: Not reported
Operable Unit: REASSESSMENT RIVER

HUDSON RIVER PCBS (Continued) **1000384273**

Primary Responsibility: Federal Enforcement
Planning Status: Not reported
Urgency Indicator: Not reported
Action Anomaly: Not reported

For detailed financial records, contact EDR for a Site Report.:

Action Code: 001
Action: Special Notice Issued
Date Started: Not reported
Date Completed: 02/04/2002
Priority Level: Not reported
Operable Unit: REASSESSMENT RIVER
Primary Responsibility: Federal Enforcement
Planning Status: Not reported
Urgency Indicator: Not reported
Action Anomaly: Not reported

For detailed financial records, contact EDR for a Site Report.:

Action Code: 003
Action: REMEDIAL DESIGN
Date Started: 02/15/2002
Date Completed: Not reported
Priority Level: Not reported
Operable Unit: REASSESSMENT RIVER
Primary Responsibility: Special Account Financed Action - EPA
Planning Status: Primary
Urgency Indicator: Not reported
Action Anomaly: Other Completion Anomaly

For detailed financial records, contact EDR for a Site Report.:

Action Code: 003
Action: POTENTIALLY RESPONSIBLE PARTY REMEDIAL DESIGN
Date Started: 07/23/2002
Date Completed: Not reported
Priority Level: Not reported
Operable Unit: REASSESSMENT RIVER
Primary Responsibility: Responsible Party
Planning Status: Not reported
Urgency Indicator: Not reported
Action Anomaly: Phased Start & Completion

For detailed financial records, contact EDR for a Site Report.:

Action Code: 002
Action: ADMINISTRATIVE ORDER ON CONSENT
Date Started: Not reported
Date Completed: 07/23/2002
Priority Level: Not reported
Operable Unit: REASSESSMENT RIVER
Primary Responsibility: Federal Enforcement
Planning Status: Not reported
Urgency Indicator: Not reported
Action Anomaly: Not reported

HUDSON RIVER PCBS (Continued) **1000384273**

For detailed financial records, contact EDR for a Site Report.:

Action Code: 005
Action: REMEDIAL DESIGN/REMEDIAL ACTION NEGOTIATIONS
Date Started: 02/04/2002
Date Completed: 07/23/2002
Priority Level: Not reported
Operable Unit: REASSESSMENT RIVER
Primary Responsibility: Federal Enforcement
Planning Status: Primary
Urgency Indicator: Not reported
Action Anomaly: Not reported

For detailed financial records, contact EDR for a Site Report.:

Action Code: 002
Action: TECHNICAL ASSISTANCE
Date Started: 07/08/2003
Date Completed: Not reported
Priority Level: Not reported
Operable Unit: REASSESSMENT RIVER
Primary Responsibility: EPA Fund-Financed
Planning Status: Not reported
Urgency Indicator: Not reported
Action Anomaly: Not reported

For detailed financial records, contact EDR for a Site Report.:

Action Code: 003
Action: ADMINISTRATIVE ORDER ON CONSENT
Date Started: Not reported
Date Completed: 08/13/2003
Priority Level: Not reported
Operable Unit: REASSESSMENT RIVER
Primary Responsibility: Federal Enforcement
Planning Status: Not reported
Urgency Indicator: Not reported
Action Anomaly: Not reported

For detailed financial records, contact EDR for a Site Report.:

Action Code: 006
Action: REMEDIAL DESIGN/REMEDIAL ACTION NEGOTIATIONS
Date Started: 07/23/2002
Date Completed: 08/13/2003
Priority Level: Not reported
Operable Unit: REASSESSMENT RIVER
Primary Responsibility: Federal Enforcement
Planning Status: Not reported
Urgency Indicator: Not reported
Action Anomaly: Not reported

For detailed financial records, contact EDR for a Site Report.:

Action Code: 001

HUDSON RIVER PCBS (Continued) **1000384273**

Action:	EXPANDED SITE INSPECTION/REMEDIAL INVESTIGATION
Date Started:	Not reported
Date Completed:	08/31/2005
Priority Level:	Referred to Removal, no further Rmdl Asmt
Operable Unit:	SITEWIDE
Primary Responsibility:	EPA Fund-Financed
Planning Status:	Not reported
Urgency Indicator:	Not reported
Action Anomaly:	Not reported

For detailed financial records, contact EDR for a Site Report.:

Action Code:	003
Action:	POTENTIALLY RESPONSIBLE PARTY REMEDIAL ACTION
Date Started:	09/06/2005
Date Completed:	Not reported
Priority Level:	Not reported
Operable Unit:	REASSESSMENT RIVER
Primary Responsibility:	Responsible Party
Planning Status:	Not reported
Urgency Indicator:	Not reported
Action Anomaly:	Not reported

For detailed financial records, contact EDR for a Site Report.:

Action Code:	007
Action:	REMEDIAL DESIGN/REMEDIAL ACTION NEGOTIATIONS
Date Started:	02/04/2002
Date Completed:	09/06/2005
Priority Level:	Not reported
Operable Unit:	REASSESSMENT RIVER
Primary Responsibility:	Federal Enforcement
Planning Status:	Not reported
Urgency Indicator:	Not reported
Action Anomaly:	Not reported

For detailed financial records, contact EDR for a Site Report.:

Action Code:	001
Action:	TECHNICAL ASSISTANCE GRANT
Date Started:	09/29/1995
Date Completed:	09/20/2005
Priority Level:	Not reported
Operable Unit:	SITEWIDE
Primary Responsibility:	EPA Fund-Financed
Planning Status:	Not reported
Urgency Indicator:	Not reported
Action Anomaly:	Not reported

For detailed financial records, contact EDR for a Site Report.:

Action Code:	002
Action:	Lodged By DOJ
Date Started:	Not reported
Date Completed:	10/06/2005
Priority Level:	Not reported
Operable Unit:	REASSESSMENT RIVER

HUDSON RIVER PCBS (Continued) **1000384273**

Primary Responsibility: Federal Enforcement
Planning Status: Not reported
Urgency Indicator: Not reported
Action Anomaly: Not reported

For detailed financial records, contact EDR for a Site Report.:

Action Code: 002
Action: CONSENT DECREE
Date Started: 09/06/2005
Date Completed: 11/02/2006
Priority Level: Not reported
Operable Unit: REASSESSMENT RIVER
Primary Responsibility: Federal Enforcement
Planning Status: Not reported
Urgency Indicator: Not reported
Action Anomaly: Not reported

For detailed financial records, contact EDR for a Site Report.:

Action Code: 002
Action: COMMUNITY INVOLVEMENT
Date Started: 03/25/2002
Date Completed: 11/02/2006
Priority Level: Not reported
Operable Unit: REASSESSMENT RIVER
Primary Responsibility: EPA Fund-Financed
Planning Status: Not reported
Urgency Indicator: Remedial
Action Anomaly: Not reported

For detailed financial records, contact EDR for a Site Report.:

Action Code: 001
Action: REMEDIAL ACTION
Date Started: 01/19/2007
Date Completed: Not reported
Priority Level: Not reported
Operable Unit: REASSESSMENT RIVER
Primary Responsibility: Special Account Financed Action - State
Planning Status: Not reported
Urgency Indicator: Not reported
Action Anomaly: Other Start and Completion Anomaly

For detailed financial records, contact EDR for a Site Report.:

Action Code: 002
Action: UNILATERAL ADMIN ORDER
Date Started: Not reported
Date Completed: 03/29/2007
Priority Level: Not reported
Operable Unit: SITEWIDE
Primary Responsibility: Federal Enforcement
Planning Status: Not reported
Urgency Indicator: Not reported
Action Anomaly: Not reported

HUDSON RIVER PCBS (Continued) **1000384273**

For detailed financial records, contact EDR for a Site Report.:

Action Code: 002
Action: STATE SUPPORT AGENCY COOPERATIVE AGREEMENT
Date Started: 02/22/1991
Date Completed: 04/03/2007
Priority Level: Not reported
Operable Unit: REASSESSMENT RIVER
Primary Responsibility: EPA Fund-Financed
Planning Status: Primary
Urgency Indicator: Not reported
Action Anomaly: Not reported

For detailed financial records, contact EDR for a Site Report.:

Action Code: 001
Action: REMOVAL NEGOTIATIONS
Date Started: Not reported
Date Completed: 07/11/2007
Priority Level: Not reported
Operable Unit: FLOODPLAINS OU
Primary Responsibility: Federal Enforcement
Planning Status: Not reported
Urgency Indicator: Not reported
Action Anomaly: Not reported

For detailed financial records, contact EDR for a Site Report.:

Action Code: 005
Action: ADMINISTRATIVE ORDER ON CONSENT
Date Started: Not reported
Date Completed: 07/11/2007
Priority Level: Not reported
Operable Unit: FLOODPLAINS OU
Primary Responsibility: Federal Enforcement
Planning Status: Not reported
Urgency Indicator: Not reported
Action Anomaly: Not reported

For detailed financial records, contact EDR for a Site Report.:

Action Code: 001
Action: POTENTIALLY RESPONSIBLE PARTY EMERGENCY REMOVAL
Date Started: 08/24/2007
Date Completed: 08/27/2007
Priority Level: Cleaned up
Operable Unit: SITEWIDE
Primary Responsibility: Responsible Party
Planning Status: Not reported
Urgency Indicator: Emergency
Action Anomaly: Not reported

For detailed financial records, contact EDR for a Site Report.:

Action Code: 001

HUDSON RIVER PCBS (Continued) **1000384273**

Action:	POTENTIALLY RESPONSIBLE PARTY REMOVAL
Date Started:	09/11/2007
Date Completed:	Not reported
Priority Level:	Stabilized
Operable Unit:	FLOODPLAINS OU
Primary Responsibility:	Responsible Party
Planning Status:	Not reported
Urgency Indicator:	Time Critical
Action Anomaly:	Not reported

For detailed financial records, contact EDR for a Site Report.:

Action Code:	004
Action:	POTENTIALLY RESPONSIBLE PARTY REMEDIAL DESIGN
Date Started:	08/14/2003
Date Completed:	01/25/2008
Priority Level:	Not reported
Operable Unit:	REASSESSMENT RIVER
Primary Responsibility:	Responsible Party
Planning Status:	Not reported
Urgency Indicator:	Not reported
Action Anomaly:	Phased Start

For detailed financial records, contact EDR for a Site Report.:

Action Code:	001
Action:	REAL PROPERTY ACQUISITION
Date Started:	02/15/2008
Date Completed:	Not reported
Priority Level:	Not reported
Operable Unit:	REASSESSMENT RIVER
Primary Responsibility:	Not reported
Planning Status:	Not reported
Urgency Indicator:	Not reported
Action Anomaly:	Not reported

For detailed financial records, contact EDR for a Site Report.:

Action Code:	001
Action:	SECTION 104(E) REF LITIGATION
Date Started:	09/27/2007
Date Completed:	07/28/2008
Priority Level:	Not reported
Operable Unit:	SITEWIDE
Primary Responsibility:	Federal Enforcement
Planning Status:	Not reported
Urgency Indicator:	Not reported
Action Anomaly:	Not reported

For detailed financial records, contact EDR for a Site Report.:

Action Code:	004
Action:	UNILATERAL ADMIN ORDER
Date Started:	Not reported
Date Completed:	09/05/2008
Priority Level:	Not reported
Operable Unit:	SITEWIDE

HUDSON RIVER PCBS (Continued) **1000384273**

Primary Responsibility: Federal Enforcement
Planning Status: Not reported
Urgency Indicator: Not reported
Action Anomaly: Not reported

For detailed financial records, contact EDR for a Site Report.:

Action Code: 003
Action: UNILATERAL ADMIN ORDER
Date Started: Not reported
Date Completed: 09/05/2008
Priority Level: Not reported
Operable Unit: SITEWIDE
Primary Responsibility: Federal Enforcement
Planning Status: Not reported
Urgency Indicator: Not reported
Action Anomaly: Not reported

For detailed financial records, contact EDR for a Site Report.:

Action Code: 001
Action: POTENTIALLY RESPONSIBLE PARTY REMEDIAL INVESTIGATION/FEASIBILITY STUDY
Date Started: 09/08/2008
Date Completed: Not reported
Priority Level: Not reported
Operable Unit: FLOODPLAINS OU
Primary Responsibility: Responsible Party
Planning Status: Not reported
Urgency Indicator: Not reported
Action Anomaly: Not reported

For detailed financial records, contact EDR for a Site Report.:

Action Code: 006
Action: ADMINISTRATIVE ORDER ON CONSENT
Date Started: Not reported
Date Completed: 09/08/2008
Priority Level: Not reported
Operable Unit: FLOODPLAINS OU
Primary Responsibility: Federal Enforcement
Planning Status: Not reported
Urgency Indicator: Not reported
Action Anomaly: Not reported

For detailed financial records, contact EDR for a Site Report.:

Action Code: 002
Action: REMEDIAL INVESTIGATION/FEASIBILITY STUDY NEGOTIATIONS
Date Started: 02/04/2002
Date Completed: 09/08/2008
Priority Level: Not reported
Operable Unit: FLOODPLAINS OU
Primary Responsibility: Federal Enforcement
Planning Status: Not reported
Urgency Indicator: Not reported

HUDSON RIVER PCBS (Continued) **1000384273**

Action Anomaly: Not reported

For detailed financial records, contact EDR for a Site Report.:

Action Code: 005
Action: UNILATERAL ADMIN ORDER
Date Started: Not reported
Date Completed: 09/11/2008
Priority Level: Not reported
Operable Unit: SITEWIDE
Primary Responsibility: Federal Enforcement
Planning Status: Not reported
Urgency Indicator: Not reported
Action Anomaly: Not reported

For detailed financial records, contact EDR for a Site Report.:

Action Code: 006
Action: UNILATERAL ADMIN ORDER
Date Started: Not reported
Date Completed: 10/14/2008
Priority Level: Not reported
Operable Unit: SITEWIDE
Primary Responsibility: Federal Enforcement
Planning Status: Not reported
Urgency Indicator: Not reported
Action Anomaly: Not reported

For detailed financial records, contact EDR for a Site Report.:

Action Code: 007
Action: UNILATERAL ADMIN ORDER
Date Started: Not reported
Date Completed: 02/03/2009
Priority Level: Not reported
Operable Unit: SITEWIDE
Primary Responsibility: Federal Enforcement
Planning Status: Not reported
Urgency Indicator: Not reported
Action Anomaly: Not reported

For detailed financial records, contact EDR for a Site Report.:

Action Code: 002
Action: REMEDIAL ACTION
Date Started: 05/09/2008
Date Completed: 11/24/2009
Priority Level: Final RA Report
Operable Unit: REASSESSMENT RIVER
Primary Responsibility: Special Account Financed Action - EPA
Planning Status: Not reported
Urgency Indicator: Not reported
Action Anomaly: Not reported

For detailed financial records, contact EDR for a Site Report.:

HUDSON RIVER PCBS (Continued) **1000384273**

Action Code:	003
Action:	REMEDIAL ACTION
Date Started:	12/04/2008
Date Completed:	12/23/2009
Priority Level:	Final RA Report
Operable Unit:	REASSESSMENT RIVER
Primary Responsibility:	EPA Fund-Financed
Planning Status:	Not reported
Urgency Indicator:	Not reported
Action Anomaly:	Not reported

For detailed financial records, contact EDR for a Site Report.:

Action Code:	004
Action:	POTENTIALLY RESPONSIBLE PARTY REMEDIAL ACTION
Date Started:	12/31/2010
Date Completed:	Not reported
Priority Level:	Not reported
Operable Unit:	REASSESSMENT RIVER
Primary Responsibility:	Responsible Party
Planning Status:	Not reported
Urgency Indicator:	Not reported
Action Anomaly:	Not reported

For detailed financial records, contact EDR for a Site Report.:

Action Code:	006
Action:	POTENTIALLY RESPONSIBLE PARTY REMEDIAL DESIGN
Date Started:	08/14/2003
Date Completed:	04/26/2011
Priority Level:	Not reported
Operable Unit:	REASSESSMENT RIVER
Primary Responsibility:	Responsible Party
Planning Status:	Not reported
Urgency Indicator:	Not reported
Action Anomaly:	Not reported

For detailed financial records, contact EDR for a Site Report.:

Federal Register Details:

Fed Register Date:	09/21/1984
Fed Register Volume:	49
Page Number:	37070

Fed Register Date:	09/08/1983
Fed Register Volume:	48
Page Number:	40674

Click this hyperlink while viewing on your computer to access
2730 additional US CERCLIS Financial: record(s) in the EDR Site Report.

RCRA-LQG:

Date form received by agency:	03/03/2010
Facility name:	GE HUDSON RIVER SEDIMENT REMEDIATION PROCESSING AND TRANSPORTATION FACILITY
Facility address:	446 LOCK 8 WAY HUDSON FALLS, NY 12839
EPA ID:	NYD980763841

HUDSON RIVER PCBS (Continued) **1000384273**

Mailing address: BROADWAY BUILDING 40
FORT EDWARD, NY 12828
Contact: ROBERT G GIBSON
Contact address: Not reported
Not reported
Contact country: Not reported
Contact telephone: (518) 746-5253
Contact email: BOB.GIBSON@GE.COM
EPA Region: 02
Classification: Large Quantity Generator
Description: Handler: generates 1,000 kg or more of hazardous waste during any calendar month; or generates more than 1 kg of acutely hazardous waste during any calendar month; or generates more than 100 kg of any residue or contaminated soil, waste or other debris resulting from the cleanup of a spill, into or on any land or water, of acutely hazardous waste during any calendar month; or generates 1 kg or less of acutely hazardous waste during any calendar month, and accumulates more than 1 kg of acutely hazardous waste at any time; or generates 100 kg or less of any residue or contaminated soil, waste or other debris resulting from the cleanup of a spill, into or on any land or water, of acutely hazardous waste during any calendar month, and accumulates more than 100 kg of that material at any time

Owner/Operator Summary:
Owner/operator name: CANADIAN PACIFIC RR
Owner/operator address: AVE SW
CALGARY, T2P 4
Owner/operator country: CA
Owner/operator telephone: Not reported
Legal status: Private
Owner/Operator Type: Owner
Owner/Op start date: 04/23/2007
Owner/Op end date: Not reported

Owner/operator name: GENERAL ELECTRIC COMPANY
Owner/operator address: AVE SW
CALGARY, T2P 4
Owner/operator country: CA
Owner/operator telephone: Not reported
Legal status: Private
Owner/Operator Type: Operator
Owner/Op start date: 04/23/2007
Owner/Op end date: Not reported

Owner/operator name: CANADIAN PACIFIC RAILROAD
Owner/operator address: 9TH AVE SW GULF CANADA SQ
CALGARY, AB T2P4Z
Owner/operator country: CA
Owner/operator telephone: Not reported
Legal status: Private
Owner/Operator Type: Owner
Owner/Op start date: 05/02/2007
Owner/Op end date: Not reported

Owner/operator name: USEPA
Owner/operator address: Not reported
Not reported

HUDSON RIVER PCBS (Continued) **1000384273**

Owner/operator country: Not reported
Owner/operator telephone: Not reported
Legal status: Federal
Owner/Operator Type: Owner
Owner/Op start date: 06/04/2008
Owner/Op end date: Not reported

Owner/operator name: WCC LLC
Owner/operator address: WILLOW GLEN
MECHANICVILLE, NY 12188
Owner/operator country: US
Owner/operator telephone: Not reported
Legal status: Private
Owner/Operator Type: Owner
Owner/Op start date: 04/02/2007
Owner/Op end date: Not reported

Owner/operator name: GENERAL ELECTRIC CO
Owner/operator address: Not reported
Not reported
Owner/operator country: Not reported
Owner/operator telephone: Not reported
Legal status: Private
Owner/Operator Type: Operator
Owner/Op start date: 04/02/2007
Owner/Op end date: Not reported

Handler Activities Summary:
U.S. importer of hazardous waste: No
Mixed waste (haz. and radioactive): No
Recycler of hazardous waste: No
Transporter of hazardous waste: No
Treater, storer or disposer of HW: No
Underground injection activity: No
On-site burner exemption: No
Furnace exemption: No
Used oil fuel burner: No
Used oil processor: No
User oil refiner: No
Used oil fuel marketer to burner: No
Used oil Specification marketer: No
Used oil transfer facility: No
Used oil transporter: No

Historical Generators:
Date form received by agency: 08/29/2008
Facility name: GE HUDSON RIVER SEDIMENT REMEDIATION PROCESSING AND TRANSPORTATION FACILITY
Site name: HUDSON RIVER PCBS (ROGERS ISLAND) SUPERFUND USEPA
Classification: Large Quantity Generator

Date form received by agency: 01/01/2007
Facility name: GE HUDSON RIVER SEDIMENT REMEDIATION PROCESSING AND TRANSPORTATION FACILITY
Site name: HUDSON RIVER PCBS (ROGERS ISLAND) USEPA
Classification: Not a generator, verified

HUDSON RIVER PCBS (Continued) **1000384273**

Date form received by agency: 01/01/2006
Facility name: GE HUDSON RIVER SEDIMENT REMEDIATION PROCESSING AND TRANSPORTATION FACILITY
Site name: HUDSON RIVER PCBS (ROGERS ISLAND) USEPA
Classification: Not a generator, verified

Date form received by agency: 01/01/2001
Facility name: GE HUDSON RIVER SEDIMENT REMEDIATION PROCESSING AND TRANSPORTATION FACILITY
Site name: HUDSON RIVER PCBS (ROGERS ISLAND) USEPA
Classification: Large Quantity Generator

Hazardous Waste Summary:
Waste code: B007
Waste name: B007

Violation Status: No violations found

US ENG CONTROLS:
EPA ID: NYD980763841
Site ID: 0202229
Name: HUDSON RIVER PCBS
Address: NO STREET APPLICABLE
HUDSON RIVER, NY 12801
EPA Region: 02
County: WASHINGTON
Event Code: Not reported
Actual Date: Not reported

Action ID: 001
Action Name: RECORD OF DECISION
Action Completion date: 19840925
Operable Unit: 01
Contaminated Media : Sediment
Engineering Control: Containment, (N.O.S.)

Action ID: 001
Action Name: RECORD OF DECISION
Action Completion date: 19840925
Operable Unit: 01
Contaminated Media : Sediment
Engineering Control: No Action

Action ID: 001
Action Name: RECORD OF DECISION
Action Completion date: 19840925
Operable Unit: 01
Contaminated Media : Sediment
Engineering Control: Revegetation

Action ID: 001
Action Name: RECORD OF DECISION
Action Completion date: 19840925
Operable Unit: 01
Contaminated Media : Sediment
Engineering Control: Slope Stabilization

HUDSON RIVER PCBS (Continued) **1000384273**

Action ID: 002
Action Name: RECORD OF DECISION
Action Completion date: 20020201
Operable Unit: 02
Contaminated Media : Sediment
Engineering Control: Dewatering

Action ID: 002
Action Name: RECORD OF DECISION
Action Completion date: 20020201
Operable Unit: 02
Contaminated Media : Sediment
Engineering Control: Disposal

Action ID: 002
Action Name: RECORD OF DECISION
Action Completion date: 20020201
Operable Unit: 02
Contaminated Media : Sediment
Engineering Control: Excavation

Action ID: 002
Action Name: RECORD OF DECISION
Action Completion date: 20020201
Operable Unit: 02
Contaminated Media : Sediment
Engineering Control: Solidification/ Stabilization

Action ID: 002
Action Name: RECORD OF DECISION
Action Completion date: 20020201
Operable Unit: 02
Contaminated Media : Surface Water
Engineering Control: Monitoring

Action ID: 002
Action Name: RECORD OF DECISION
Action Completion date: 20020201
Operable Unit: 02
Contaminated Media : Surface Water
Engineering Control: Natural Attenuation

US INST CONTROL:
EPA ID: NYD980763841
Site ID: 0202229
Name: HUDSON RIVER PCBS
Action Name: RECORD OF DECISION
Address: NO STREET APPLICABLE
HUDSON RIVER, NY 12801
EPA Region: 02
County: WASHINGTON
Event Code: Not reported
Inst. Control: Fishing Advisory
Actual Date: Not reported
Complet. Date: 02/01/2002
Operable Unit: 02

HUDSON RIVER PCBS (Continued) **1000384273**

Contaminated Media : Surface Water

CONSENT:
EPA ID: NYD980763841
Site ID: 0284
Case Title: U.S.V. GENERAL ELECTRIC COMPANY (HUDSON RIVER) (EPA-SUPERFUND)
Court Num: 05-1270
District: New York, North
Entered Date: 11/02/06
Full-text of the consent decree for this site issued by the United States District Court is available from EDR. Contact your EDR Account Executive.

ROD:
Full-text of USEPA Record of Decision(s) is available from EDR.

FINDS:

Registry ID: 110009302879

Environmental Interest/Information System
CERCLIS (Comprehensive Environmental Response, Compensation, and Liability Information System) is the Superfund database that is used to support management in all phases of the Superfund program. The system contains information on all aspects of hazardous waste sites, including an inventory of sites, planned and actual site activities, and financial information.

ICIS (Integrated Compliance Information System) is the Integrated Compliance Information System and provides a database that, when complete, will contain integrated Enforcement and Compliance information across most of EPA's programs. The vision for ICIS is to replace EPA's independent databases that contain Enforcement data with a single repository for that information. Currently, ICIS contains all Federal Administrative and Judicial enforcement actions. This information is maintained in ICIS by EPA in the Regional offices and it Headquarters. A future release of ICIS will replace the Permit Compliance System (PCS) which supports the NPDES and will integrate that information with Federal actions already in the system. ICIS also has the capability to track other activities occurring in the Region that support Compliance and Enforcement programs. These include; Incident Tracking, Compliance Assistance, and Compliance Monitoring.

HIST LTANKS:
Region of Spill: 4
Spill Number: 8704920
Spill Date: 09/13/1987
Spill Time: 18:30
Spill Cause: Tank Failure
Resource Affectd: Surface Water
Water Affected: HUDSON RIVER $
Spill Source: Other Commercial/Industrial
Spill Class: Not reported
Spill Closed Dt: 02/18/88

HUDSON RIVER PCBS (Continued) **1000384273**

Cleanup Ceased:	10/15/87
Cleanup Meets Standard:	True
Investigator:	MCDONALD
Caller Name:	Not reported
Caller Agency:	Not reported
Caller Phone:	Not reported
Caller Extension:	Not reported
Notifier Name:	Not reported
Notifier Agency:	Not reported
Notifier Phone:	Not reported
Notifier Extension:	Not reported
Reported to Department Date:	09/13/87
Reported to Department Time:	18:45
SWIS:	19
Spiller Contact:	Not reported
Spiller Phone:	Not reported
Spiller Extention:	Not reported
Spiller Name:	WANTON ISLAND INC.
Spiller Address:	PO BOX 119
Spiller City,St,Zip:	WEST CAMP, NY 12490
Spiller Cleanup Date:	/ /
Facility Contact:	Not reported
Facility Phone:	(914) 246-2750
Facility Extention:	Not reported
Spill Notifier:	Citizen
PBS Number:	Not reported
Last Inspection:	09/13/87
Recommended Penalty:	Penalty Not Recommended
Enforcement Date:	/ /
Investigation Complete:	/ /
UST Involvement:	True
Date Region Sent Summary to Central Office:	/ /
Corrective Action Plan Submitted:	/ /
Date Spill Entered In Computer Data File:	09/22/87
Time Spill Entered In Computer Data File:	Not reported
Spill Record Last Update:	11/12/92
Is Updated:	False

Tank:

PBS Number:	Not reported
Tank Number:	Not reported
Tank Size:	Not reported
Test Method:	Not reported
Leak Rate Failed Tank:	Not reported
Gross Leak Rate:	Not reported

Material:

Material Class Type:	Petroleum
Quantity Spilled:	500
Unkonwn Quantity Spilled:	False
Units:	Gallons
Quantity Recovered:	200
Unkonwn Quantity Recovered:	False
Material:	DIESEL
Class Type:	DIESEL
Times Material Entry In File:	10625
CAS Number:	Not reported

HUDSON RIVER PCBS (Continued) **1000384273**

Last Date: 19940728
DEC Remarks: 02/18/88: COMPANY HIRED DOMERMUTH AFTER MCDONALD INITIATED CLEANUP.
Spill Cause: 275 GAL TANK LEAKING INTO CEMENTON RIVER AT EDGE OF HUDSON. MCDONALD WILL INVESTIGATE

NY Spills:

Site ID:	237813
Facility Addr2:	Not reported
Facility ID:	0308107
Spill Number:	0308107
Facility Type:	ER
SWIS:	6000
Investigator:	rxamato
Referred To:	Not reported
Spill Date:	10/31/2003
Reported to Dept:	10/31/2003
CID:	297
Spill Cause:	Abandoned Drums
Water Affected:	HUDSON RIVER
Spill Source:	Unknown
Spill Notifier:	Federal Government
Cleanup Ceased:	Not reported
Cleanup Meets Std:	True
Last Inspection:	Not reported
Recommended Penalty:	Penalty Not Recommended
UST Trust:	False
Spill Class:	Possible release with minimal potential for fire or hazard or Known release with no damage. DEC Response. Willing Responsible Party. Corrective action taken.
Spill Closed Dt:	10/31/2003
Remediation Phase:	0
Date Entered In Computer:	10/31/2003
Spill Record Last Update:	11/6/2003
Spiller Name:	Not reported
Spiller Company:	UNKNOWN
Spiller Address:	Not reported
Spiller City,St,Zip:	ZZ -
Spiller Company:	001
Contact Name:	PETTY OFFFICER HAWKINS
Contact Phone:	(718) 354-4121
DEC Region:	3
DER Facility ID:	278391
DEC Memo:	Prior to Sept, 2004 data translation this spill Lead_DEC Field was "SMITH" 10/31/03: MEG hired by USCG to remove test and dispose. Container did not leak.
Remarks:	CALL TO NRC REPORTING A 55 GALLON DRUM OF UNKNOWN PETROLEUM FLOATING - USCG IS REPOSNDING TO THE SITE

Material:

Site ID:	237813
Operable Unit ID:	874400
Operable Unit:	01
Material ID:	501630
Material Code:	0066A
Material Name:	UNKNOWN PETROLEUM
Case No.:	Not reported
Material FA:	Petroleum

HUDSON RIVER PCBS (Continued) **1000384273**

Quantity: 55
Units: Gallons
Recovered: No
Resource Affected: Not reported
Oxygenate: False

Tank Test:
Site ID: Not reported
Spill Tank Test: Not reported
Tank Number: Not reported
Tank Size: Not reported
Test Method: Not reported
Leak Rate: Not reported
Gross Fail: Not reported
Modified By: Not reported
Last Modified: Not reported
Test Method: Not reported

A1 **NYCTA - BROADWAY & LAFAYETTE STATION** **MANIFEST** **S109787513**
E HOUSTON & CROSBY ST **N/A**
< 1/8 **NEW YORK, NY 10002**
1 ft.

Site 1 of 18 in cluster A

Relative: Higher

Actual: 41 ft.

CT MANIFEST:

Waste:
Manifest No: CTF0901916
Waste Occurence: 1
UNNA: 1993
Hazard Class: 3
US Dot Description: FLAMMABLE LIQUID N.O.S.
No of Containers: 003
Container Type: DM
Quantity: 165
Weight/Volume: G
Additional Description: Not reported
Handling Code: Not reported
Date Record Was Last Modified: 4/27/2004
DEO Who Last Modified Record: IG

Waste CD:
Manifest No: CTF0901916
Waste Occurence: 1
EPA Waste Code: D001
Recycled Waste?: F
Date Record Was Last Modified: 4/27/2004
DEO Who Last Modified Record: IG

Detail:
Year: 2000
Manifest ID: CTF0901916
TSDF EPA ID: CTD021816889
TSDF Name: UNITED OIL RECOVERY INC./UIS DBA ADVANCED LIQ. REC
TSDF Address: 136 GRACEY AVE.
TSDF City,St,Zip: MERIDEN, CT 06451

NYCTA - BROADWAY & LAFAYETTE STATION (Continued) **S109787513**

TSDF Country:	USA
TSDF Telephone:	Not reported
Transport Date:	3/28/2000
Transporter EPA ID:	NJD003812047
Transporter Name:	ALLSTATE POWER VAC INC
Transporter Country:	USA
Transporter Phone:	Not reported
Trans 2 Date:	Not reported
Trans 2 EPA ID:	NJD003812047
Trans 2 Name:	ALLSTATE POWER VAC INC
Trans 2 Address:	Not reported
Trans 2 City,St,Zip:	CT
Trans 2 Country:	USA
Trans 2 Phone:	Not reported
EPA ID:	NYR000015172
Generator Phone:	7182434581
Generator Mailing Addr:	E HOUSTON & CROSBY ST
Generator Mailing Town:	NEW YORK
Generator Mailing State:	NY
Generator Mailing Zip:	10002
Generator Mailing Country:	USA
Special Handling:	Not reported
Discrepancies:	No
Date Shipped:	3/28/2000
Date Received:	4/11/2000
Last modified date:	4/27/2004
Last modified by:	IG
Comments:	Not reported

A2 **GASETERIA** **LTANKS** **S105995059**
21 EAST HOUSTON STREET **N/A**
< 1/8 **NEW YORK, NY**
0.001 mi.
5 ft. **Site 2 of 18 in cluster A**

Relative:
Higher

Actual:
42 ft.

LTANKS:

Site ID:	162605
Spill No:	0230042
Spill Date:	1/30/2002
Spill Cause:	Tank Failure
Spill Source:	Gasoline Station
Spill Class:	Known release with minimal potential for fire or hazard. DEC Response. Willing Responsible Party. Corrective action taken.
Spill Closed Dt:	3/20/2006
Facility Addr2:	Not reported
Cleanup Ceased:	Not reported
Cleanup Meets Standard:	False
SWIS:	3101
Investigator:	aaobliga
Referred To:	Not reported
Reported to Dept:	1/30/2002
CID:	Not reported
Water Affected:	Not reported
Spill Notifier:	Other
Last Inspection:	Not reported
Recommended Penalty:	Penalty Not Recommended
UST Involvement:	True

GASETERIA (Continued) **S105995059**

Remediation Phase:	0
Date Entered In Computer:	9/27/2002
Spill Record Last Update:	1/4/2008
Spiller Name:	ROBERTO
Spiller Company:	GASETERIA
Spiller Address:	364 MASPETH AVENUE
Spiller City,St,Zip:	BROOKLYN, NY -
Spiller County:	001
Spiller Contact:	ROBERTO
Spiller Phone:	(718) 782-4200
Spiller Extention:	Not reported
DEC Region:	2
DER Facility ID:	137186
DEC Memo:	Prior to Sept, 2004 data translation this spill Lead_DEC Field was "VOUGHT" SPILL TRANSFERRED FROM VOUGHT OBLIGADO 10/26/05 - Obligado - Site also known as 300 Lafayette Street under spill number 9408102. Close older spill number 9408102 and consolidate with new spill number 0230042. 11/21/05 - Obligado - Spoke with Steve Muller, well installation planned. 12/2/05 - Obligado - Review baseline assessment report, submitted by Delta, 10/02. At time of assessment, site had 3 active 4000 galon USTs, and was an active Gaseteria. Between Jan 01 and Dec 02, three soil borings advanced to 20 to 30 ft. Two more soil boroings advanced in Jan 02 to 48 ft. A total of 9 soil samples collected. Soil results in ppb: SB1 (13-15) - 1250 xylenes SB1 (18-20) - 2060 xylenes SB4 (45-47) - 198 MTBE SB5 (40-42) - 1850 xylenes, 62,350 total VOCs Two of the soil borings turned into wells. Ground water results in ppb: MW4 - 4.92 benzene, 171 ethylbenzene, 868 xylenes, 247 MTBE, 105 arsenic, 461 chromium, 728 lead MW5 - 220 nbutlybenzene, 253 124trimethlybenzene Sensitive receptors include 1 federal public supply well 1.1 miles northwest, church 750 ft southeast, St.Patrick elementary school 800 ft southeast. Depth to water is 41 ft. Ground water flow is westerly-southwesterly to Hudson River. Soil is predominantly sand. 12/7/05 - Obligado - Meeting with DEC, ASR, Gaseteria. Decide to postpone drilling at this locattion to advance other higher priority sites. 1/5/05 - Obligado - Spoke with Steve Muller. Drilling scheduled for 1/12 1/18/05 - Obligado - Spoke with Steve Muller. Drilling postponed. Drilling will occur this week. 3/2/06 - Obligado - Received Final Remedial Action Plan, submitted by ASR, dated 3/1/06. According to report, 3 wells installed by Air Rotary method to 70 ft bgs. Ground water at 45 ft bgs. 1 composite soil sample collected from each well at 40 - 50 ft bgs depth interval. Only one impact (300 ppb napthalene) at one soil boring. Three ground water samples show non detect. Request NFA. Call Steve MUller. Ask why air rotary drilling method was used to drill through silty sand. Also why wells were installed to 70 ft, and screening a 30 ft interval. He said he would have to look at the report and the field notes and he would get back to me. Told him from now on I would like to see workplans for all subsurface investigations before drilling. 3/7/06 - Obligado - Phone conversation with Steve Muller. He said there were some errors in the reporting, and that wells were installed by hollow stem auger to 50 ft. He said he would submit a revised report. 3/20/06 - Obligado - Review revised report, wells drilled to 50 ft with augers. Ground water analyticals show non detect for groundwater. Discuss with Joe Sunn, close spill number based on no ground water impacts. 1/4/08 - Obligado - Received well abandonment report.
Remarks:	Contaminated soil and groundwater found. Data reported to DEC by

GASETERIA (Continued) **S105995059**

Delta despite knowledge by Gaseteria since 8/5/2002.

Material:

Site ID:	162605
Operable Unit ID:	864452
Operable Unit:	01
Material ID:	568565
Material Code:	0009
Material Name:	Gasoline
Case No.:	Not reported
Material FA:	Petroleum
Quantity:	0
Units:	Gallons
Recovered:	No
Resource Affected:	Not reported
Oxygenate:	False

Tank Test:

Site ID:	Not reported
Spill Tank Test:	Not reported
Tank Number:	Not reported
Tank Size:	Not reported
Test Method:	Not reported
Leak Rate:	Not reported
Gross Fail:	Not reported
Modified By:	Not reported
Last Modified:	Not reported
Test Method:	Not reported

A3 **B P PRODUCTS NORTH AMERICA INC #48384** **RCRA-SQG 1007571110**
21 E HOUSTON ST **MANIFEST NYR000126698**
< 1/8 **NEW YORK, NY 10012** **MANIFEST**
0.001 mi.
5 ft. **Site 3 of 18 in cluster A**

Relative:
Higher

Actual:
42 ft.

RCRA-SQG:

Date form received by agency:	01/01/2007
Facility name:	B P PRODUCTS NORTH AMERICA INC #48384
Facility address:	21 E HOUSTON ST NEW YORK, NY 10012
EPA ID:	NYR000126698
Mailing address:	PO BOX 6038 ARTESIA, NY 907026038
Contact:	PAULA SKRYJA
Contact address:	PO BOX 6038 ARTESIA, NY 907026038
Contact country:	US
Contact telephone:	(410) 551-6074
Contact email:	Not reported
EPA Region:	02
Classification:	Small Small Quantity Generator
Description:	Handler: generates more than 100 and less than 1000 kg of hazardous waste during any calendar month and accumulates less than 6000 kg of hazardous waste at any time; or generates 100 kg or less of hazardous waste during any calendar month, and accumulates more than 1000 kg of hazardous waste at any time

B P PRODUCTS NORTH AMERICA INC #48384 (Continued) **1007571110**

Owner/Operator Summary:
Owner/operator name: NO NAME FOUND
Owner/operator address: Not reported
Not reported
Owner/operator country: US
Owner/operator telephone: Not reported
Legal status: Private
Owner/Operator Type: Owner
Owner/Op start date: 08/19/2002
Owner/Op end date: Not reported

Owner/operator name: NO NAME FOUND
Owner/operator address: Not reported
Not reported
Owner/operator country: US
Owner/operator telephone: Not reported
Legal status: Private
Owner/Operator Type: Operator
Owner/Op start date: 08/19/2002
Owner/Op end date: Not reported

Handler Activities Summary:
U.S. importer of hazardous waste: No
Mixed waste (haz. and radioactive): No
Recycler of hazardous waste: No
Transporter of hazardous waste: No
Treater, storer or disposer of HW: No
Underground injection activity: No
On-site burner exemption: No
Furnace exemption: No
Used oil fuel burner: No
Used oil processor: No
User oil refiner: No
Used oil fuel marketer to burner: No
Used oil Specification marketer: No
Used oil transfer facility: No
Used oil transporter: No

Historical Generators:
Date form received by agency: 01/01/2006
Facility name: B P PRODUCTS NORTH AMERICA INC #48384
Classification: Not a generator, verified

Date form received by agency: 07/29/2004
Facility name: B P PRODUCTS NORTH AMERICA INC #48384
Classification: Small Quantity Generator

Violation Status: No violations found

NY MANIFEST:
EPA ID: NYR000126698
Country: USA
Mailing Name: BP PRODUCTS NORTH AMERICA AMOCO 48384
Mailing Contact: N/S
Mailing Address: PO BOX 80249
Mailing Address 2: Not reported

B P PRODUCTS NORTH AMERICA INC #48384 (Continued) **1007571110**

Mailing City:	RANCHO SANTA MARGARITA
Mailing State:	CA
Mailing Zip:	92688
Mailing Zip4:	Not reported
Mailing Country:	USA
Mailing Phone:	949-460-5200

Document ID:	Not reported
Manifest Status:	Not reported
Trans1 State ID:	NJR000023036
Trans2 State ID:	Not reported
Generator Ship Date:	2007-01-22
Trans1 Recv Date:	2007-01-22
Trans2 Recv Date:	Not reported
TSD Site Recv Date:	2007-01-27
Part A Recv Date:	Not reported
Part B Recv Date:	Not reported
Generator EPA ID:	NYR000126698
Trans1 EPA ID:	Not reported
Trans2 EPA ID:	Not reported
TSDF ID:	NJD991291105
Waste Code:	Not reported
Quantity:	200.0
Units:	P - Pounds
Number of Containers:	1.0
Container Type:	DM - Metal drums, barrels
Handling Method:	B Incineration, heat recovery, burning.
Specific Gravity:	1.0
Year:	2007
Manifest Tracking Num:	001274582JJK
Import Ind:	N
Export Ind:	N
Discr Quantity Ind:	N
Discr Type Ind:	Y
Discr Residue Ind:	N
Discr Partial Reject Ind:	N
Discr Full Reject Ind:	N
Manifest Ref Num:	Not reported
Alt Fac RCRA Id:	Not reported
Alt Fac Sign Date:	Not reported
Mgmt Method Type Code:	H141

Document ID:	Not reported
Manifest Status:	Not reported
Trans1 State ID:	NJR000023036
Trans2 State ID:	Not reported
Generator Ship Date:	2008-10-23
Trans1 Recv Date:	2008-10-23
Trans2 Recv Date:	Not reported
TSD Site Recv Date:	2008-10-23
Part A Recv Date:	Not reported
Part B Recv Date:	Not reported
Generator EPA ID:	NYR000126698
Trans1 EPA ID:	Not reported
Trans2 EPA ID:	Not reported

B P PRODUCTS NORTH AMERICA INC #48384 (Continued) **1007571110**

TSDF ID:	NJD991291105
Waste Code:	Not reported
Quantity:	400.0
Units:	P - Pounds
Number of Containers:	2.0
Container Type:	DM - Metal drums, barrels
Handling Method:	B Incineration, heat recovery, burning.
Specific Gravity:	1.0
Year:	2008
Manifest Tracking Num:	001274852JJK
Import Ind:	N
Export Ind:	N
Discr Quantity Ind:	N
Discr Type Ind:	Y
Discr Residue Ind:	N
Discr Partial Reject Ind:	N
Discr Full Reject Ind:	N
Manifest Ref Num:	Not reported
Alt Fac RCRA Id:	Not reported
Alt Fac Sign Date:	Not reported
Mgmt Method Type Code:	H141

Document ID:	06
Manifest Status:	001274558JJK
Trans1 State ID:	NYR000126698
Trans2 State ID:	Not reported
Generator Ship Date:	NJD991291105
Trans1 Recv Date:	Not reported
Trans2 Recv Date:	NJR000023036
TSD Site Recv Date:	Not reported
Part A Recv Date:	Not reported
Part B Recv Date:	Not reported
Generator EPA ID:	N
Trans1 EPA ID:	N
Trans2 EPA ID:	N
TSDF ID:	Y
Waste Code:	N
Quantity:	Not reported
Units:	1
Number of Containers:	DM
Container Type:	200
Handling Method:	P
Specific Gravity:	1
Waste Code:	B
Quantity:	Not reported
Units:	Not reported
Number of Containers:	Not reported
Container Type:	Not reported
Handling Method:	Not reported
Specific Gravity:	Not reported
Year:	Not reported

Document ID:	06
Manifest Status:	NJA5246526
Trans1 State ID:	NYR000126698

B P PRODUCTS NORTH AMERICA INC #48384 (Continued) **1007571110**

Trans2 State ID:	Not reported
Generator Ship Date:	NJD991291105
Trans1 Recv Date:	Not reported
Trans2 Recv Date:	NJR000023036
TSD Site Recv Date:	Not reported
Part A Recv Date:	Not reported
Part B Recv Date:	Not reported
Generator EPA ID:	N
Trans1 EPA ID:	N
Trans2 EPA ID:	N
TSDF ID:	N
Waste Code:	N
Quantity:	Not reported
Units:	1
Number of Containers:	DM
Container Type:	200
Handling Method:	P
Specific Gravity:	1
Waste Code:	T
Quantity:	Not reported
Units:	Not reported
Number of Containers:	Not reported
Container Type:	Not reported
Handling Method:	Not reported
Specific Gravity:	Not reported
Year:	Not reported

Document ID:	06
Manifest Status:	NJA5246561
Trans1 State ID:	NYR000126698
Trans2 State ID:	Not reported
Generator Ship Date:	NJD991291105
Trans1 Recv Date:	Not reported
Trans2 Recv Date:	NJR000023036
TSD Site Recv Date:	Not reported
Part A Recv Date:	Not reported
Part B Recv Date:	Not reported
Generator EPA ID:	N
Trans1 EPA ID:	N
Trans2 EPA ID:	N
TSDF ID:	N
Waste Code:	N
Quantity:	Not reported
Units:	1
Number of Containers:	DM
Container Type:	200
Handling Method:	P
Specific Gravity:	1
Waste Code:	T
Quantity:	Not reported
Units:	Not reported
Number of Containers:	Not reported
Container Type:	Not reported
Handling Method:	Not reported
Specific Gravity:	Not reported
Year:	Not reported

B P PRODUCTS NORTH AMERICA INC #48384 (Continued) **1007571110**

Document ID:	07
Manifest Status:	001274582JJK
Trans1 State ID:	NYR000126698
Trans2 State ID:	Not reported
Generator Ship Date:	NJD991291105
Trans1 Recv Date:	Not reported
Trans2 Recv Date:	NJR000023036
TSD Site Recv Date:	Not reported
Part A Recv Date:	Not reported
Part B Recv Date:	Not reported
Generator EPA ID:	N
Trans1 EPA ID:	N
Trans2 EPA ID:	N
TSDF ID:	Y
Waste Code:	N
Quantity:	Not reported
Units:	1
Number of Containers:	DM
Container Type:	200
Handling Method:	P
Specific Gravity:	1
Waste Code:	B
Quantity:	Not reported
Units:	Not reported
Number of Containers:	Not reported
Container Type:	Not reported
Handling Method:	Not reported
Specific Gravity:	Not reported
Year:	Not reported

Document ID:	Not reported
Manifest Status:	Not reported
Trans1 State ID:	NJR000023036
Trans2 State ID:	Not reported
Generator Ship Date:	1/22/2007
Trans1 Recv Date:	1/22/2007
Trans2 Recv Date:	Not reported
TSD Site Recv Date:	1/27/2007
Part A Recv Date:	Not reported
Part B Recv Date:	Not reported
Generator EPA ID:	NYR000126698
Trans1 EPA ID:	Not reported
Trans2 EPA ID:	Not reported
TSDF ID:	NJD991291105
Waste Code:	Not reported
Quantity:	200
Units:	P - Pounds
Number of Containers:	1
Container Type:	DM - Metal drums, barrels
Handling Method:	B Incineration, heat recovery, burning.
Specific Gravity:	1
Year:	2007
Manifest Tracking Num:	001274582JJK
Import Ind:	N
Export Ind:	N
Discr Quantity Ind:	N

B P PRODUCTS NORTH AMERICA INC #48384 (Continued) **1007571110**

Discr Type Ind:	Y
Discr Residue Ind:	N
Discr Partial Reject Ind:	N
Discr Full Reject Ind:	N
Manifest Ref Num:	Not reported
Alt Fac RCRA Id:	Not reported
Alt Fac Sign Date:	Not reported
Mgmt Method Type Code:	H141

Document ID:	NJA5246561
Manifest Status:	Not reported
Trans1 State ID:	NJR000023036
Trans2 State ID:	Not reported
Generator Ship Date:	07/07/2006
Trans1 Recv Date:	07/07/2006
Trans2 Recv Date:	Not reported
TSD Site Recv Date:	07/10/2006
Part A Recv Date:	Not reported
Part B Recv Date:	Not reported
Generator EPA ID:	NYR000126698
Trans1 EPA ID:	S6247
Trans2 EPA ID:	Not reported
TSDF ID:	NJD991291105
Waste Code:	D018 - BENZENE 0.5 MG/L TCLP
Quantity:	00200
Units:	P - Pounds
Number of Containers:	001
Container Type:	DM - Metal drums, barrels
Handling Method:	T Chemical, physical, or biological treatment.
Specific Gravity:	01.00
Year:	2006

Document ID:	NJA5246526
Manifest Status:	Not reported
Trans1 State ID:	NJR000023036
Trans2 State ID:	Not reported
Generator Ship Date:	04/06/2006
Trans1 Recv Date:	04/06/2006
Trans2 Recv Date:	Not reported
TSD Site Recv Date:	04/07/2006
Part A Recv Date:	Not reported
Part B Recv Date:	Not reported
Generator EPA ID:	NYR000126698
Trans1 EPA ID:	56427
Trans2 EPA ID:	Not reported
TSDF ID:	NJD991291105
Waste Code:	D018 - BENZENE 0.5 MG/L TCLP
Quantity:	00200
Units:	P - Pounds
Number of Containers:	001
Container Type:	DM - Metal drums, barrels
Handling Method:	T Chemical, physical, or biological treatment.
Specific Gravity:	01.00
Year:	2006

B P PRODUCTS NORTH AMERICA INC #48384 (Continued) **1007571110**

NJ MANIFEST:

Manifest Code:	001274582JJK
EPA ID:	NYR000126698
Date Shipped:	01/22/2007
TSDF EPA ID:	NJD991291105
Transporter EPA ID:	NJR000023036
Transporter 2 EPA ID:	Not reported
Transporter 3 EPA ID:	Not reported
Transporter 4 EPA ID:	Not reported
Transporter 5 EPA ID:	Not reported
Transporter 6 EPA ID:	Not reported
Transporter 7 EPA ID:	Not reported
Transporter 8 EPA ID:	Not reported
Transporter 10 EPA ID:	Not reported
Date Trans1 Transported Waste:	01/22/2007
Date Trans2 Transported Waste:	Not reported
Date Trans3 Transported Waste:	Not reported
Date Trans4 Transported Waste:	Not reported
Date Trans5 Transported Waste:	Not reported
Date Trans6 Transported Waste:	Not reported
Date Trans7 Transported Waste:	Not reported
Date Trans8 Transported Waste:	Not reported
Date Trans9 Transported Waste:	Not reported
Date Trans10 Transported Waste:	Not reported
Date TSDF Received Waste:	01/22/2007
Tranporter 1 Decal:	Not reported
Tranporter 2 Decal:	Not reported
Data Entry Number:	Not reported
Reference Manifest Number:	Not reported
Was Load Rejected (Y/N):	No
Reason Load Was Rejected:	Not reported
Waste Code:	D018
Manifest Year:	2007 New Jersey Manifest Data
Quantity:	200
Unit:	P
Hand Code:	H14

Manifest Code:	001274852JJK
EPA ID:	NYR000126698
Date Shipped:	01/23/2008
TSDF EPA ID:	NJD991291105
Transporter EPA ID:	NJR000023036
Transporter 2 EPA ID:	Not reported
Transporter 3 EPA ID:	Not reported
Transporter 4 EPA ID:	Not reported
Transporter 5 EPA ID:	Not reported
Transporter 6 EPA ID:	Not reported
Transporter 7 EPA ID:	Not reported
Transporter 8 EPA ID:	Not reported
Transporter 10 EPA ID:	Not reported
Date Trans1 Transported Waste:	01/23/2008
Date Trans2 Transported Waste:	Not reported
Date Trans3 Transported Waste:	Not reported
Date Trans4 Transported Waste:	Not reported
Date Trans5 Transported Waste:	Not reported

B P PRODUCTS NORTH AMERICA INC #48384 (Continued) **1007571110**

Date Trans6 Transported Waste:	Not reported
Date Trans7 Transported Waste:	Not reported
Date Trans8 Transported Waste:	Not reported
Date Trans9 Transported Waste:	Not reported
Date Trans10 Transported Waste:	Not reported
Date TSDF Received Waste:	10/23/2008
Tranporter 1 Decal:	Not reported
Tranporter 2 Decal:	Not reported
Data Entry Number:	Not reported
Reference Manifest Number:	Not reported
Was Load Rejected (Y/N):	No
Reason Load Was Rejected:	Not reported
Waste Code:	D018
Manifest Year:	2008 New Jersey Manifest Data
Quantity:	400
Unit:	P
Hand Code:	H141

Manifest Code:	NJA5246526
EPA ID:	NYR000126698
Date Shipped:	04/06/2006
TSDF EPA ID:	NJD991291105
Transporter EPA ID:	NJR000023036
Transporter 2 EPA ID:	Not reported
Transporter 3 EPA ID:	Not reported
Transporter 4 EPA ID:	Not reported
Transporter 5 EPA ID:	Not reported
Transporter 6 EPA ID:	Not reported
Transporter 7 EPA ID:	Not reported
Transporter 8 EPA ID:	Not reported
Transporter 10 EPA ID:	Not reported
Date Trans1 Transported Waste:	04/06/2006
Date Trans2 Transported Waste:	Not reported
Date Trans3 Transported Waste:	Not reported
Date Trans4 Transported Waste:	Not reported
Date Trans5 Transported Waste:	Not reported
Date Trans6 Transported Waste:	Not reported
Date Trans7 Transported Waste:	Not reported
Date Trans8 Transported Waste:	Not reported
Date Trans9 Transported Waste:	Not reported
Date Trans10 Transported Waste:	Not reported
Date TSDF Received Waste:	04/07/2006
Tranporter 1 Decal:	Not reported
Tranporter 2 Decal:	Not reported
Data Entry Number:	07110625
Reference Manifest Number:	Not reported
Was Load Rejected (Y/N):	No
Reason Load Was Rejected:	Not reported
Waste Code:	Not reported
Manifest Year:	Not reported
Quantity:	Not reported
Unit:	Not reported
Hand Code:	Not reported

B P PRODUCTS NORTH AMERICA INC #48384 (Continued) **1007571110**

Manifest Code:	NJA5246561
EPA ID:	NYR000126698
Date Shipped:	07/07/2006
TSDF EPA ID:	NJD991291105
Transporter EPA ID:	NJR000023036
Transporter 2 EPA ID:	Not reported
Transporter 3 EPA ID:	Not reported
Transporter 4 EPA ID:	Not reported
Transporter 5 EPA ID:	Not reported
Transporter 6 EPA ID:	Not reported
Transporter 7 EPA ID:	Not reported
Transporter 8 EPA ID:	Not reported
Transporter 10 EPA ID:	Not reported
Date Trans1 Transported Waste:	07/07/2006
Date Trans2 Transported Waste:	Not reported
Date Trans3 Transported Waste:	Not reported
Date Trans4 Transported Waste:	Not reported
Date Trans5 Transported Waste:	Not reported
Date Trans6 Transported Waste:	Not reported
Date Trans7 Transported Waste:	Not reported
Date Trans8 Transported Waste:	Not reported
Date Trans9 Transported Waste:	Not reported
Date Trans10 Transported Waste:	Not reported
Date TSDF Received Waste:	07/10/2006
Tranporter 1 Decal:	Not reported
Tranporter 2 Decal:	Not reported
Data Entry Number:	08220625
Reference Manifest Number:	Not reported
Was Load Rejected (Y/N):	No
Reason Load Was Rejected:	Not reported
Waste Code:	Not reported
Manifest Year:	Not reported
Quantity:	Not reported
Unit:	Not reported
Hand Code:	Not reported

A4 **BP LAFAYETTE** **UST** **U001833038**
21 EAST HOUSTON STREET **HIST UST** **N/A**
< 1/8 **NEW YORK, NY 10012** **NY Spills**
0.001 mi. **NY Hist Spills**
5 ft. **Site 4 of 18 in cluster A**

Relative: Higher

Actual: 42 ft.

UST:

Facility Id:	2-191256
Region:	STATE
DEC Region:	2
Site Status:	Active
Program Type:	PBS
Expiration Date:	2013/10/21
UTM X:	584893.72693999996
UTM Y:	4508745.9756800001

Affiliation Records:

Site Id:	5951
Affiliation Type:	Mail Contact
Company Name:	GASETERIA OIL CORP.

BP LAFAYETTE (Continued) **U001833038**

Contact Type:	VICE PRESIDENT
Contact Name:	ROBERTO PORCELLI
Address1:	364 MASPETH AVE.
Address2:	Not reported
City:	BROOKLYN
State:	NY
Zip Code:	11211
Country Code:	001
Phone:	(718) 782-4200
Phone Ext:	Not reported
Email:	ROBERTOPORCELLI@GASETERIA.COM
Fax Number:	Not reported
Modified By:	dxliving
Date Last Modified:	10/6/2009

Site Id:	5951
Affiliation Type:	On-Site Operator
Company Name:	BP LAFAYETTE
Contact Type:	Not reported
Contact Name:	HUSTON SERVICE STATION LLC
Address1:	Not reported
Address2:	Not reported
City:	Not reported
State:	NN
Zip Code:	Not reported
Country Code:	001
Phone:	(917) 294-3511
Phone Ext:	Not reported
Email:	Not reported
Fax Number:	Not reported
Modified By:	dxliving
Date Last Modified:	11/5/2008

Site Id:	5951
Affiliation Type:	Emergency Contact
Company Name:	PACO LAFAYETTE LLC
Contact Type:	Not reported
Contact Name:	ROBERTO PORCELLI
Address1:	Not reported
Address2:	Not reported
City:	Not reported
State:	NN
Zip Code:	Not reported
Country Code:	999
Phone:	(917) 294-3511
Phone Ext:	Not reported
Email:	Not reported
Fax Number:	Not reported
Modified By:	dxliving
Date Last Modified:	11/5/2008

Site Id:	5951
Affiliation Type:	Owner
Company Name:	PACO LAFAYETTE LLC
Contact Type:	VICE PRESIDENT
Contact Name:	ROBERTO PORCELLI
Address1:	15 EAST NORTH ST.

BP LAFAYETTE (Continued) **U001833038**

Address2:	Not reported
City:	DOVER
State:	DE
Zip Code:	19901
Country Code:	001
Phone:	(718) 782-4200
Phone Ext:	Not reported
Email:	Not reported
Fax Number:	Not reported
Modified By:	dxliving
Date Last Modified:	11/5/2008

Equipment Records:

A00 - Tank Internal Protection - None
D02 - Pipe Type - Galvanized Steel
F08 - Pipe External Protection - Retrofitted Impressed Current
J02 - Dispenser - Suction
C02 - Pipe Location - Underground/On-ground
B01 - Tank External Protection - Painted/Asphalt Coating
B08 - Tank External Protection - Retrofitted Impressed Current
K01 - Spill Prevention - Catch Basin
I03 - Overfill - Automatic Shut-Off
H99 - Tank Leak Detection - Other
A00 - Tank Internal Protection - None
D02 - Pipe Type - Galvanized Steel
F08 - Pipe External Protection - Retrofitted Impressed Current
J02 - Dispenser - Suction
B01 - Tank External Protection - Painted/Asphalt Coating
B08 - Tank External Protection - Retrofitted Impressed Current
H99 - Tank Leak Detection - Other
K01 - Spill Prevention - Catch Basin
I03 - Overfill - Automatic Shut-Off
A00 - Tank Internal Protection - None
D02 - Pipe Type - Galvanized Steel
F08 - Pipe External Protection - Retrofitted Impressed Current
J02 - Dispenser - Suction
B01 - Tank External Protection - Painted/Asphalt Coating
B08 - Tank External Protection - Retrofitted Impressed Current
K01 - Spill Prevention - Catch Basin
A03 - Tank Internal Protection - Fiberglass Liner (FRP)
K01 - Spill Prevention - Catch Basin
I03 - Overfill - Automatic Shut-Off
B04 - Tank External Protection - Fiberglass
H05 - Tank Leak Detection - In-Tank System (ATG)
H99 - Tank Leak Detection - Other
G99 - Tank Secondary Containment - Other
G99 - Tank Secondary Containment - Other
G99 - Tank Secondary Containment - Other
G04 - Tank Secondary Containment - Double-Walled (Underground)
L07 - Piping Leak Detection - Pressurized Piping Leak Detector
C02 - Pipe Location - Underground/On-ground
D11 - Pipe Type - Flexible Piping
F05 - Pipe External Protection - Jacketed
L08 - Piping Leak Detection - Tank Top Sump
J01 - Dispenser - Submersible
D11 - Pipe Type - Flexible Piping
F05 - Pipe External Protection - Jacketed

BP LAFAYETTE (Continued) **U001833038**

L08 - Piping Leak Detection - Tank Top Sump
A03 - Tank Internal Protection - Fiberglass Liner (FRP)
K01 - Spill Prevention - Catch Basin
J01 - Dispenser - Submersible
C02 - Pipe Location - Underground/On-ground
B04 - Tank External Protection - Fiberglass
H05 - Tank Leak Detection - In-Tank System (ATG)
E04 - Piping Secondary Containment - Double-Walled (Underground)
C02 - Pipe Location - Underground/On-ground
H01 - Tank Leak Detection - Interstitial - Electronic Monitoring
I02 - Overfill - High Level Alarm
C02 - Pipe Location - Underground/On-ground
H01 - Tank Leak Detection - Interstitial - Electronic Monitoring
I02 - Overfill - High Level Alarm
E04 - Piping Secondary Containment - Double-Walled (Underground)
G04 - Tank Secondary Containment - Double-Walled (Underground)
L07 - Piping Leak Detection - Pressurized Piping Leak Detector

Tank Info:

Site ID:	5951
Tank Number:	001
Tank ID:	7443
Tank Status:	Closed - Removed
Tank Model:	Not reported
Pipe Model:	Not reported
Install Date:	02/01/1977
Capacity Gallons:	4000
Tightness Test Method:	14
Next Test Date:	Not reported
Date Tank Closed:	05/09/2005
Tank Location:	5
Tank Type:	Steel/carbon steel
Date Test:	12/13/2004
Register:	True
Modified By:	NRLOMBAR
Last Modified:	05/05/2005
Site ID:	5951
Tank Number:	002
Tank ID:	7444
Tank Status:	Closed - Removed
Tank Model:	Not reported
Pipe Model:	Not reported
Install Date:	02/01/1977
Capacity Gallons:	4000
Tightness Test Method:	14
Next Test Date:	Not reported
Date Tank Closed:	05/09/2005
Tank Location:	5
Tank Type:	Steel/carbon steel
Date Test:	12/13/2004
Register:	True
Modified By:	NRLOMBAR
Last Modified:	05/05/2005
Site ID:	5951

BP LAFAYETTE (Continued) **U001833038**

Tank Number: 003
Tank ID: 7445
Tank Status: Closed - Removed
Tank Model: Not reported
Pipe Model: Not reported
Install Date: 02/01/1977
Capacity Gallons: 4000
Tightness Test Method: 14
Next Test Date: Not reported
Date Tank Closed: 05/09/2005
Tank Location: 5
Tank Type: Steel/carbon steel
Date Test: 12/13/2004
Register: True
Modified By: NRLOMBAR
Last Modified: 05/05/2005

Site ID: 5951

Tank Number: 004
Tank ID: 206243
Tank Status: In Service
Tank Model: 104
Pipe Model: E
Install Date: 05/20/2005
Capacity Gallons: 10000
Tightness Test Method: NN
Next Test Date: Not reported
Date Tank Closed: Not reported
Tank Location: 5
Tank Type: Equivalent technology
Date Test: Not reported
Register: True
Modified By: dxliving
Last Modified: 11/03/2008

Site ID: 5951

Tank Number: 005
Tank ID: 206244
Tank Status: In Service
Tank Model: 104
Pipe Model: E
Install Date: 05/20/2005
Capacity Gallons: 10000
Tightness Test Method: NN
Next Test Date: Not reported
Date Tank Closed: Not reported
Tank Location: 5
Tank Type: Equivalent technology
Date Test: Not reported
Register: True
Modified By: dxliving
Last Modified: 11/03/2008

HIST UST:
PBS Number: 2-191256

BP LAFAYETTE (Continued) **U001833038**

SPDES Number:	Not reported
Emergency Contact:	ROBERTO PORCELLI
Emergency Telephone:	(718) 782-4200
Operator:	GASETERIA OIL CORP
Operator Telephone:	(212) 274-1191
Owner Name:	FABRIZIO REALTY CORP
Owner Address:	364 MASPETH AVE
Owner City,St,Zip:	BROOKLYN, NY 11211
Owner Telephone:	(718) 782-4200
Owner Type:	Corporate/Commercial
Owner Subtype:	Not reported
Mailing Name:	FABRIZIO REALTY CORP
Mailing Address:	364 MASPETH AVE
Mailing Address 2:	Not reported
Mailing City,St,Zip:	BROOKLYN, NY 11211
Mailing Contact:	ROBERTO PORCELLI
Mailing Telephone:	(718) 782-4200
Owner Mark:	First Owner
Facility Status:	1 - Active PBS facility, i.e. total capacity of the PBS tanks is greater than 1,100 gallons, regardless if Subpart 360-14 tanks exist or not at the facility.
Facility Addr2:	300 LAFAYETTE STREET
SWIS ID:	6201
Old PBS Number:	Not reported
Facility Type:	RETAIL GASOLINE SALES
Inspected Date:	Not reported
Inspector:	Not reported
Inspection Result:	Not reported
Federal ID:	Not reported
Certification Flag:	False
Certification Date:	11/03/2000
Expiration Date:	06/05/2002
Renew Flag:	False
Renewal Date:	Not reported
Total Capacity:	12000
FAMT:	True
Facility Screen:	No Missing Data
Owner Screen:	No Missing Data
Tank Screen:	No Missing Data
Dead Letter:	False
CBS Number:	Not reported
Town or City:	NEW YORK CITY
County Code:	62
Town or City:	01
Region:	2

Tank Id:	001
Tank Location:	UNDERGROUND
Tank Status:	In Service
Install Date:	19770201
Capacity (gals):	4000
Product Stored:	UNLEADED GASOLINE
Tank Type:	Steel/carbon steel
Tank Internal:	None
Tank External:	13
Pipe Location:	Underground
Pipe Type:	GALVANIZED STEEL

BP LAFAYETTE (Continued) **U001833038**

Pipe Internal:	None
Pipe External:	Impressed Current
Second Containment:	Other
Leak Detection:	Other
Overfill Prot:	Catch Basin, Automatic Shut-Off
Dispenser:	Suction
Date Tested:	08/18/2000
Next Test Date:	08/18/2005
Missing Data for Tank:	No Missing Data
Date Closed:	Not reported
Test Method:	21
Deleted:	False
Updated:	True
Lat/long:	Not reported

Tank Id:	002
Tank Location:	UNDERGROUND
Tank Status:	In Service
Install Date:	19770201
Capacity (gals):	4000
Product Stored:	UNLEADED GASOLINE
Tank Type:	Steel/carbon steel
Tank Internal:	None
Tank External:	13
Pipe Location:	Underground
Pipe Type:	GALVANIZED STEEL
Pipe Internal:	None
Pipe External:	Impressed Current
Second Containment:	Other
Leak Detection:	Other
Overfill Prot:	Catch Basin, Automatic Shut-Off
Dispenser:	Suction
Date Tested:	08/18/2000
Next Test Date:	08/18/2005
Missing Data for Tank:	No Missing Data
Date Closed:	Not reported
Test Method:	21
Deleted:	False
Updated:	True
Lat/long:	Not reported

Tank Id:	003
Tank Location:	UNDERGROUND
Tank Status:	In Service
Install Date:	19770201
Capacity (gals):	4000
Product Stored:	UNLEADED GASOLINE
Tank Type:	Steel/carbon steel
Tank Internal:	None
Tank External:	13
Pipe Location:	Underground
Pipe Type:	GALVANIZED STEEL
Pipe Internal:	None
Pipe External:	Impressed Current
Second Containment:	Other

BP LAFAYETTE (Continued) **U001833038**

Leak Detection:	Other
Overfill Prot:	Catch Basin, Automatic Shut-Off
Dispenser:	Suction
Date Tested:	08/18/2000
Next Test Date:	08/18/2005
Missing Data for Tank:	No Missing Data
Date Closed:	Not reported
Test Method:	21
Deleted:	False
Updated:	True
Lat/long:	Not reported

NY Spills:

Site ID:	197004
Facility Addr2:	Not reported
Facility ID:	9408102
Spill Number:	9408102
Facility Type:	ER
SWIS:	3101
Investigator:	aaobliga
Referred To:	Not reported
Spill Date:	9/14/1994
Reported to Dept:	9/19/1994
CID:	Not reported
Spill Cause:	Other
Water Affected:	Not reported
Spill Source:	Gasoline Station
Spill Notifier:	Responsible Party
Cleanup Ceased:	Not reported
Cleanup Meets Std:	False
Last Inspection:	Not reported
Recommended Penalty:	Penalty Not Recommended
UST Trust:	False
Spill Class:	Known release that creates potential for fire or hazard. DEC Response. Willing Responsible Party. Corrective action taken.
Spill Closed Dt:	10/26/2005
Remediation Phase:	0
Date Entered In Computer:	10/28/1994
Spill Record Last Update:	1/6/2006
Spiller Name:	Not reported
Spiller Company:	GASETERIA
Spiller Address:	300 LAFAYETTE ST
Spiller City,St,Zip:	NEW YORK, NY
Spiller Company:	001
Contact Name:	Not reported
Contact Phone:	Not reported
DEC Region:	2
DER Facility ID:	163984
DEC Memo:	Prior to Sept, 2004 data translation this spill Lead_DEC Field was "VOUGHT" 1/12/2004-Vought-Spill transferred from Rommel to Vought. 9/26/05- OBLIGADO - FILE TRANSFERRED FROM VOUGHT TO OBLIGADO 10/26/05 - Olbigado - Site now listed as 21 East Houston Street. Closed spill number 9408102 and consolidated it with newer spill number 0230042.
Remarks:	DISCOVERED IN INVENTORY CHECK TO TEST TANK (TOMASELLO)

Material:

Site ID:	197004

BP LAFAYETTE (Continued) **U001833038**

Operable Unit ID: 1002234
Operable Unit: 01
Material ID: 377546
Material Code: 0009
Material Name: Gasoline
Case No.: Not reported
Material FA: Petroleum
Quantity: 100
Units: Gallons
Recovered: No
Resource Affected: Not reported
Oxygenate: False

Tank Test:
Site ID: Not reported
Spill Tank Test: Not reported
Tank Number: Not reported
Tank Size: Not reported
Test Method: Not reported
Leak Rate: Not reported
Gross Fail: Not reported
Modified By: Not reported
Last Modified: Not reported
Test Method: Not reported

NY Hist Spills:
Region of Spill: 2
Spill Number: 9408102
Investigator: ROMMEL
Caller Name: Not reported
Caller Agency: Not reported
Caller Phone: Not reported
Notifier Name: Not reported
Notifier Agency: Not reported
Notifier Phone: Not reported
Spill Date/Time: 09/14/1994 12:00
Reported to Dept Date/Time: 09/19/94 11:59
SWIS: 62
Spiller Name: GASETERIA
Spiller Contact: Not reported
Spiller Phone: Not reported
Spiller Address: 300 LAFAYETTE ST
Spiller City,St,Zip: NEW YORK, NEW YORK
Spill Cause: Other
Reported to Dept: On Land
Water Affected: Not reported
Spill Source: 05
Spill Notifier: Responsible Party
PBS Number: Not reported
Cleanup Ceased: / /
Cleanup Meets Std: False
Last Inspection: / /
Recommended Penalty: Penalty Not Recommended
Spiller Cleanup Dt: / /
Enforcement Date: / /

BP LAFAYETTE (Continued) **U001833038**

Invstgn Complete: / /
UST Involvement: False
Spill Class: Known release that creates potential for fire or hazard. DEC Response. Willing Responsible Party. Corrective action taken.
Spill Closed Dt: / /
Corrective Action Plan Submitted: / /
Date Region Sent Summary to Central Office: / /
Date Spill Entered In Computer Data File: 10/28/94
Date Spill Entered In Computer Data File: Not reported
Update Date: 08/08/95
Is Updated: False

Tank:
PBS Number: Not reported
Tank Number: Not reported
Tank Size: Not reported
Test Method: Not reported
Leak Rate Failed Tank: Not reported
Gross Leak Rate: Not reported

Material:
Material Class Type: Petroleum
Quantity Spilled: 100
Unkonwn Quantity Spilled: False
Units: Gallons
Quantity Recovered: 0
Unkonwn Quantity Recovered: False
Material: GASOLINE
Class Type: GASOLINE
Times Material Entry In File: 21329
CAS Number: Not reported
Last Date: 19940929
DEC Remarks: Not reported
Remark: DISCOVERED IN INVENTORY CHECK TO TEST TANK TOMASELLO)

A5 **COMMERCIAL BUILDING** **NY Spills** **S108957084**
North **136 CROSBY STREET** **N/A**
< 1/8 **NEW YORK, NY**
0.002 mi.
8 ft. **Site 5 of 18 in cluster A**

Relative:
Higher

Actual:
41 ft.

NY Spills:
Site ID: 390334
Facility Addr2: Not reported
Facility ID: 0709284
Spill Number: 0709284
Facility Type: ER
SWIS: 3101
Investigator: rvketani
Referred To: Not reported
Spill Date: 11/27/2007
Reported to Dept: 11/27/2007
CID: 444
Spill Cause: Other
Water Affected: Not reported
Spill Source: Commercial/Industrial
Spill Notifier: Other
Cleanup Ceased: Not reported
Cleanup Meets Std: False

COMMERCIAL BUILDING (Continued) **S108957084**

Last Inspection:	Not reported
Recommended Penalty:	Penalty Not Recommended
UST Trust:	False
Spill Class:	Known release with minimal potential for fire or hazard. DEC Response. Willing Responsible Party. Corrective action taken.
Spill Closed Dt:	11/27/2007
Remediation Phase:	0
Date Entered In Computer:	11/27/2007
Spill Record Last Update:	11/27/2007
Spiller Name:	ALEX
Spiller Company:	COMMERCIAL BUILDING
Spiller Address:	136 CROSBY STREET
Spiller City,St,Zip:	NEW YORK, NY
Spiller Company:	001
Contact Name:	ALEX
Contact Phone:	(718) 366-6662
DEC Region:	2
DER Facility ID:	339920
DEC Memo:	11/27/07 - Raphael Ketani. I spoke with Alex Vedlovich (718) 366-6662 regarding the spill. He said that the truck driver called in the spill. The connection between the truck and the fill was so close that a little #4 oil sprayed out the vent pipe. He said that no sewers, drains, or soil were affected, only the concrete pavement. His cleanup crew went out and put down absorbent and picked up the oil. Based upon the small size of the spill and the conversation with Mr. Vedlovich, I am closing the spill case.
Remarks:	SPRAY BACK AND WAS ALL CLEANED UP

Material:

Site ID:	390334
Operable Unit ID:	1147438
Operable Unit:	01
Material ID:	2137869
Material Code:	0001
Material Name:	#2 Fuel Oil
Case No.:	Not reported
Material FA:	Petroleum
Quantity:	3
Units:	Gallons
Recovered:	3
Resource Affected:	Not reported
Oxygenate:	False

Tank Test:

Site ID:	Not reported
Spill Tank Test:	Not reported
Tank Number:	Not reported
Tank Size:	Not reported
Test Method:	Not reported
Leak Rate:	Not reported
Gross Fail:	Not reported
Modified By:	Not reported
Last Modified:	Not reported
Test Method:	Not reported

A6
ENE
< 1/8
0.002 mi.
12 ft.

LOT 33,TAXBLOCK 384
11 EAST HOUSTON STREET
MANHATTAN, NY 10009

Site 6 of 18 in cluster A

E DESIGNATION | **S109527839** | **N/A**

Relative:
Higher

Actual:
42 ft.

E DESIGNATION:

Tax Lot(s):	33
E-No:	E-216
Effective Date:	11/19/2008
Satisfaction Date:	Not reported
Ceqr Number:	07DCP078M
Ulurp Number:	080397ZMM
Zoning Map No:	12c
Description:	Window Wall Attenuation & Alternate Ventilation
Borough Code:	MN
Community District:	103
Census Tract:	22.02
Census Block:	1002
School District:	01
City Council District:	02
Fire Company:	E028
Health Area:	14
Police Precinct:	009
Zone District 1:	R7-2
Zone District 2:	Not reported
Commercial Overlay1:	Not reported
Commercial Overlay2:	Not reported
Special Purpose District1:	Not reported
Special Purpose District2:	Not reported
All Components1:	R7-2
All Components2:	Not reported
Split Boundary Indicator:	N
Building Class:	G4
Land Use Category:	07
Number of Easements:	0
Owner, Type of Code:	Not reported
Owner Name:	SEIDEN, BENJAMIN
Lot Area:	000005893
Total Building Floor Area:	00000002838
Commercial Floor Area:	00000001419
Office Floor Area:	00000001419
Retail Floor Area:	00000000000
Garage Floor Area:	00000000000
Storage Floor Area:	00000000000
Factory Floor Area:	00000000000
Other Floor Area:	00000000000
Floor Area,Total Bld Source Code:	7
Number of Buildings:	00001
Number of Floors:	001.00
Residential Units:	00000
Non and Residential Units:	00001
Lot Frontage:	0122.17
Lot Depth:	0040.33
Building Frontage:	0056.00
Building Depth:	0027.50
Proximity Code:	0
Irregular Lot Code:	Y
Lot Type:	3

LOT 33,TAXBLOCK 384 (Continued) **S109527839**

Basement Type Grade:	5
Land Assessed Value:	00000270000
Total Assessed Value:	00000360000
Land Exempt Value:	00000000000
Total Exempt Value:	00000000000
Year Built:	1961
Year Built Code:	Not reported
Year Altered1:	0000
Year Altered2:	0000
Historic District Name:	Not reported
Landmark Name:	Not reported
Built Floor Area Ratio-Far:	0000.48
Maximum Allowable Far:	3.44
Borough Code:	1
Borough Tax Block And Lot:	1003840033
Condominium Number:	00000
Census Tract 2:	002202
X Coordinate:	0989377
Y Coordinate:	0201965
Zoning Map:	12C
Sanborn Map:	102 005
Tax Map:	10203
E Designation No:	Not reported
Date of RPAD Data:	11/2005
Date of DCAS Data:	01/2006
Date of Zoning Data:	11/2005
Date of Major Property Data:	11/2005
Date of Landmark Data:	12/2005
Date of Base Map Data:	01/2006
Date of Mass Appraisal Data:	11/2005
Date of Political and Adm Data:	08/2005
Pluto-Base Map Indicator:	1

A7 **PRATT INSTITUTE - PUCK BUILDING** **RCRA-SQG 1004762826**
ESE **295 LAFAYETTE ST 2ND FL** **FINDS NYR000100867**
< 1/8 **NEW YORK, NY 10012** **MANIFEST**
0.002 mi. **MANIFEST**
13 ft. **Site 7 of 18 in cluster A**

Relative:
Higher

Actual:
42 ft.

RCRA-SQG:

Date form received by agency:	01/01/2007
Facility name:	PRATT INSTITUTE - PUCK BUILDING
Facility address:	295 LAFAYETTE ST 2ND FL NEW YORK, NY 10012
EPA ID:	NYR000100867
Mailing address:	LAFAYETTE ST 2ND FL NEW YORK, NY 10012
Contact:	FEDERICO SAVINI
Contact address:	LAFAYETTE ST 2ND FL NEW YORK, NY 10012
Contact country:	US
Contact telephone:	(212) 461-6008
Contact email:	Not reported
EPA Region:	02
Land type:	Private
Classification:	Small Small Quantity Generator
Description:	Handler: generates more than 100 and less than 1000 kg of hazardous waste during any calendar month and accumulates less than 6000 kg of

PRATT INSTITUTE - PUCK BUILDING (Continued) **1004762826**

hazardous waste at any time; or generates 100 kg or less of hazardous waste during any calendar month, and accumulates more than 1000 kg of hazardous waste at any time

Owner/Operator Summary:

Owner/operator name:	PRATT INSTITUTE
Owner/operator address:	200 WILLOUGHBY AVE BROOKLYN, NY 11205
Owner/operator country:	US
Owner/operator telephone:	(718) 636-3579
Legal status:	Private
Owner/Operator Type:	Operator
Owner/Op start date:	01/01/2001
Owner/Op end date:	Not reported

Owner/operator name:	PRATT INSTITUTE
Owner/operator address:	200 WILLOUGHBY AVE BROOKLYN, NY 11205
Owner/operator country:	US
Owner/operator telephone:	(718) 636-3579
Legal status:	Private
Owner/Operator Type:	Owner
Owner/Op start date:	01/01/2001
Owner/Op end date:	Not reported

Handler Activities Summary:

U.S. importer of hazardous waste:	No
Mixed waste (haz. and radioactive):	No
Recycler of hazardous waste:	No
Transporter of hazardous waste:	No
Treater, storer or disposer of HW:	No
Underground injection activity:	No
On-site burner exemption:	No
Furnace exemption:	No
Used oil fuel burner:	No
Used oil processor:	No
User oil refiner:	No
Used oil fuel marketer to burner:	No
Used oil Specification marketer:	No
Used oil transfer facility:	No
Used oil transporter:	No

Historical Generators:

Date form received by agency:	01/01/2006
Facility name:	PRATT INSTITUTE - PUCK BUILDING
Classification:	Conditionally Exempt Small Quantity Generator

Date form received by agency:	09/09/2001
Facility name:	PRATT INSTITUTE - PUCK BUILDING
Classification:	Conditionally Exempt Small Quantity Generator

Facility Has Received Notices of Violations:

Regulation violated:	Not reported
Area of violation:	Generators - General
Date violation determined:	12/05/2000

PRATT INSTITUTE - PUCK BUILDING (Continued) **1004762826**

Date achieved compliance: 11/05/2003
Violation lead agency: EPA
Enforcement action: WRITTEN INFORMAL
Enforcement action date: 05/24/2001
Enf. disposition status: Not reported
Enf. disp. status date: Not reported
Enforcement lead agency: EPA
Proposed penalty amount: Not reported
Final penalty amount: Not reported
Paid penalty amount: Not reported

Evaluation Action Summary:
Evaluation date: 12/05/2000
Evaluation: COMPLIANCE EVALUATION INSPECTION ON-SITE
Area of violation: Generators - General
Date achieved compliance: 11/05/2003
Evaluation lead agency: EPA

FINDS:

Registry ID: 110012241895

Environmental Interest/Information System
RCRAInfo is a national information system that supports the Resource Conservation and Recovery Act (RCRA) program through the tracking of events and activities related to facilities that generate, transport, and treat, store, or dispose of hazardous waste. RCRAInfo allows RCRA program staff to track the notification, permit, compliance, and corrective action activities required under RCRA.

MANIFEST:
GEN Cert Date: 4/2/2008
Transporter Recpt Date: 4/2/2008
Number Of Containers: 3
Container Type: DM
Waste Code1: D001
Waste Code2: D039
Waste Code3: Not reported
Comment: Not reported
Fee Exempt Code: Not reported
TSDF Name: United Oil Recovery Inc
TSDF ID: RID084802842
TSDF Date: 4/9/2008
Date Imported: 9/29/2008 4:08:25 PM
Transporter 2 Name: Not reported
Transporter 2 ID: Not reported
Manifest Docket Number: 000054987UIS
Waste Description: RQ WASTE PETROLEUM DISTILLATES NOS
Quantity: 15
WT/Vol Units: G
Item Number: a
Transporter Name: UNITED INDUSTRIAL SERVICES
Transporter EPA ID: CTD021816889
GEN Cert Date: 12/6/2007
Transporter Recpt Date: 12/6/2007
Transporter 2 Recpt Date: Not reported

PRATT INSTITUTE - PUCK BUILDING (Continued) **1004762826**

TSDF Recpt Date:	12/11/2007
EPA ID:	NYR000100867
Transporter 2 ID:	Not reported
Manifest Docket Number:	000066632UIS
Waste Description:	RQ WASTE PETROLEUM DISTILLATES NOS
Quantity:	15
WT/Vol Units:	G
Item Number:	a
Transporter Name:	SAFETY-KLEEN SYSTEMS INC
Transporter EPA ID:	TXR000050930
GEN Cert Date:	4/2/2008
Transporter Recpt Date:	4/2/2008
Transporter 2 Recpt Date:	Not reported
TSDF Recpt Date:	4/9/2008
EPA ID:	NYR000100867
Transporter 2 ID:	Not reported

NY MANIFEST:

EPA ID:	NYR000100867
Country:	USA
Mailing Name:	PRATT INSTITUTE
Mailing Contact:	MATTHEW YEAGER
Mailing Address:	142 W 14TH ST
Mailing Address 2:	Not reported
Mailing City:	NEW YORK
Mailing State:	NY
Mailing Zip:	10011
Mailing Zip4:	Not reported
Mailing Country:	USA
Mailing Phone:	212-647-7776
Document ID:	NYG2762001
Manifest Status:	Not reported
Trans1 State ID:	MAD039322250
Trans2 State ID:	NJD986607380
Generator Ship Date:	11/06/2003
Trans1 Recv Date:	11/06/2003
Trans2 Recv Date:	11/11/2003
TSD Site Recv Date:	12/17/2003
Part A Recv Date:	Not reported
Part B Recv Date:	Not reported
Generator EPA ID:	NYR000100867
Trans1 EPA ID:	NED981723513
Trans2 EPA ID:	Not reported
TSDF ID:	NYMA006
Waste Code:	D001 - NON-LISTED IGNITABLE WASTES
Quantity:	00150
Units:	P - Pounds
Number of Containers:	003
Container Type:	DM - Metal drums, barrels
Handling Method:	B Incineration, heat recovery, burning.
Specific Gravity:	01.00
Year:	2003

PRATT INSTITUTE - PUCK BUILDING (Continued) **1004762826**

Document ID:	NYG2762118
Manifest Status:	Not reported
Trans1 State ID:	MAD039322250
Trans2 State ID:	NJD986607380
Generator Ship Date:	09/12/2003
Trans1 Recv Date:	09/12/2003
Trans2 Recv Date:	09/16/2003
TSD Site Recv Date:	10/06/2003
Part A Recv Date:	Not reported
Part B Recv Date:	Not reported
Generator EPA ID:	NYR000100867
Trans1 EPA ID:	NED981723513
Trans2 EPA ID:	Not reported
TSDF ID:	NYMA006
Waste Code:	D001 - NON-LISTED IGNITABLE WASTES
Quantity:	00165
Units:	G - Gallons (liquids only)* (8.3 pounds)
Number of Containers:	003
Container Type:	DM - Metal drums, barrels
Handling Method:	B Incineration, heat recovery, burning.
Specific Gravity:	01.00
Year:	2003

Document ID:	NYG2763927
Manifest Status:	Not reported
Trans1 State ID:	MAD039322250
Trans2 State ID:	NJD986607380
Generator Ship Date:	03/14/2003
Trans1 Recv Date:	03/14/2003
Trans2 Recv Date:	03/18/2003
TSD Site Recv Date:	03/28/2003
Part A Recv Date:	Not reported
Part B Recv Date:	Not reported
Generator EPA ID:	NYR000100867
Trans1 EPA ID:	OHD000816629
Trans2 EPA ID:	Not reported
TSDF ID:	55387MA
Waste Code:	D001 - NON-LISTED IGNITABLE WASTES
Quantity:	00200
Units:	P - Pounds
Number of Containers:	002
Container Type:	DM - Metal drums, barrels
Handling Method:	B Incineration, heat recovery, burning.
Specific Gravity:	01.00
Year:	2003

Document ID:	Not reported
Manifest Status:	Not reported
Trans1 State ID:	MAD985286988
Trans2 State ID:	Not reported
Generator Ship Date:	2007-10-12
Trans1 Recv Date:	2007-10-12
Trans2 Recv Date:	Not reported
TSD Site Recv Date:	2007-10-15
Part A Recv Date:	Not reported

PRATT INSTITUTE - PUCK BUILDING (Continued) **1004762826**

Part B Recv Date:	Not reported
Generator EPA ID:	NYR000100867
Trans1 EPA ID:	Not reported
Trans2 EPA ID:	Not reported
TSDF ID:	NYD077444263
Waste Code:	Not reported
Quantity:	240.0
Units:	P - Pounds
Number of Containers:	3.0
Container Type:	DF - Fiberboard or plastic drums (glass)
Handling Method:	T Chemical, physical, or biological treatment.
Specific Gravity:	1.0
Year:	2007
Manifest Tracking Num:	002070831JJK
Import Ind:	N
Export Ind:	N
Discr Quantity Ind:	N
Discr Type Ind:	N
Discr Residue Ind:	N
Discr Partial Reject Ind:	N
Discr Full Reject Ind:	N
Manifest Ref Num:	Not reported
Alt Fac RCRA Id:	Not reported
Alt Fac Sign Date:	Not reported
Mgmt Method Type Code:	H141

Document ID:	Not reported
Manifest Status:	Not reported
Trans1 State ID:	MAD985286988
Trans2 State ID:	Not reported
Generator Ship Date:	2007-03-05
Trans1 Recv Date:	2007-03-05
Trans2 Recv Date:	Not reported
TSD Site Recv Date:	2007-03-06
Part A Recv Date:	Not reported
Part B Recv Date:	Not reported
Generator EPA ID:	NYR000100867
Trans1 EPA ID:	Not reported
Trans2 EPA ID:	Not reported
TSDF ID:	NYD077444263
Waste Code:	Not reported
Quantity:	600.0
Units:	P - Pounds
Number of Containers:	3.0
Container Type:	DM - Metal drums, barrels
Handling Method:	T Chemical, physical, or biological treatment.
Specific Gravity:	1.0
Year:	2007
Manifest Tracking Num:	002072027JJK
Import Ind:	N
Export Ind:	N
Discr Quantity Ind:	N
Discr Type Ind:	N
Discr Residue Ind:	N
Discr Partial Reject Ind:	N
Discr Full Reject Ind:	N

PRATT INSTITUTE - PUCK BUILDING (Continued) **1004762826**

Manifest Ref Num:	Not reported
Alt Fac RCRA Id:	Not reported
Alt Fac Sign Date:	Not reported
Mgmt Method Type Code:	H141

Document ID:	Not reported
Manifest Status:	Not reported
Trans1 State ID:	MAD985286988
Trans2 State ID:	Not reported
Generator Ship Date:	2007-06-12
Trans1 Recv Date:	2007-06-12
Trans2 Recv Date:	Not reported
TSD Site Recv Date:	2007-06-13
Part A Recv Date:	Not reported
Part B Recv Date:	Not reported
Generator EPA ID:	NYR000100867
Trans1 EPA ID:	Not reported
Trans2 EPA ID:	Not reported
TSDF ID:	NYD077444263
Waste Code:	Not reported
Quantity:	160.0
Units:	P - Pounds
Number of Containers:	2.0
Container Type:	DF - Fiberboard or plastic drums (glass)
Handling Method:	T Chemical, physical, or biological treatment.
Specific Gravity:	1.0
Year:	2007
Manifest Tracking Num:	002072396JJK
Import Ind:	N
Export Ind:	N
Discr Quantity Ind:	N
Discr Type Ind:	N
Discr Residue Ind:	N
Discr Partial Reject Ind:	N
Discr Full Reject Ind:	N
Manifest Ref Num:	Not reported
Alt Fac RCRA Id:	Not reported
Alt Fac Sign Date:	Not reported
Mgmt Method Type Code:	H141

Document ID:	Not reported
Manifest Status:	Not reported
Trans1 State ID:	CTD021816889
Trans2 State ID:	Not reported
Generator Ship Date:	2007-03-01
Trans1 Recv Date:	2007-03-01
Trans2 Recv Date:	Not reported
TSD Site Recv Date:	2007-03-05
Part A Recv Date:	Not reported
Part B Recv Date:	Not reported
Generator EPA ID:	NYR000100867
Trans1 EPA ID:	Not reported
Trans2 EPA ID:	Not reported
TSDF ID:	RID084802842
Waste Code:	Not reported

PRATT INSTITUTE - PUCK BUILDING (Continued) **1004762826**

Quantity:	15.0
Units:	G - Gallons (liquids only)* (8.3 pounds)
Number of Containers:	3.0
Container Type:	DM - Metal drums, barrels
Handling Method:	L Landfill.
Specific Gravity:	1.0
Year:	2007
Manifest Tracking Num:	000001574UIS
Import Ind:	N
Export Ind:	N
Discr Quantity Ind:	N
Discr Type Ind:	N
Discr Residue Ind:	N
Discr Partial Reject Ind:	N
Discr Full Reject Ind:	N
Manifest Ref Num:	Not reported
Alt Fac RCRA Id:	Not reported
Alt Fac Sign Date:	Not reported
Mgmt Method Type Code:	H141

Document ID:	Not reported
Manifest Status:	Not reported
Trans1 State ID:	CTD021816889
Trans2 State ID:	Not reported
Generator Ship Date:	2007-07-18
Trans1 Recv Date:	2007-07-18
Trans2 Recv Date:	Not reported
TSD Site Recv Date:	2007-07-19
Part A Recv Date:	Not reported
Part B Recv Date:	Not reported
Generator EPA ID:	NYR000100867
Trans1 EPA ID:	Not reported
Trans2 EPA ID:	Not reported
TSDF ID:	RID084802842
Waste Code:	Not reported
Quantity:	20.0
Units:	G - Gallons (liquids only)* (8.3 pounds)
Number of Containers:	4.0
Container Type:	DM - Metal drums, barrels
Handling Method:	R Material recovery of more than 75 percent of the total material.
Specific Gravity:	1.0
Year:	2007
Manifest Tracking Num:	000004861UIS
Import Ind:	N
Export Ind:	N
Discr Quantity Ind:	N
Discr Type Ind:	N
Discr Residue Ind:	N
Discr Partial Reject Ind:	N
Discr Full Reject Ind:	N
Manifest Ref Num:	Not reported
Alt Fac RCRA Id:	Not reported
Alt Fac Sign Date:	Not reported
Mgmt Method Type Code:	H020

PRATT INSTITUTE - PUCK BUILDING (Continued) **1004762826**

Document ID:	NYG5373198
Manifest Status:	Not reported
Trans1 State ID:	MAD985286988
Trans2 State ID:	Not reported
Generator Ship Date:	03/30/2006
Trans1 Recv Date:	03/30/2006
Trans2 Recv Date:	Not reported
TSD Site Recv Date:	04/05/2006
Part A Recv Date:	Not reported
Part B Recv Date:	Not reported
Generator EPA ID:	NYR000100867
Trans1 EPA ID:	52559JTNY
Trans2 EPA ID:	Not reported
TSDF ID:	NYD077444263
Waste Code:	D001 - NON-LISTED IGNITABLE WASTES
Quantity:	00315
Units:	P - Pounds
Number of Containers:	002
Container Type:	DF - Fiberboard or plastic drums (glass)
Handling Method:	B Incineration, heat recovery, burning.
Specific Gravity:	01.00
Year:	2006

Document ID:	CTF1266731
Manifest Status:	Not reported
Trans1 State ID:	CTD021816889
Trans2 State ID:	Not reported
Generator Ship Date:	02/21/2006
Trans1 Recv Date:	02/21/2006
Trans2 Recv Date:	Not reported
TSD Site Recv Date:	02/21/2006
Part A Recv Date:	Not reported
Part B Recv Date:	Not reported
Generator EPA ID:	NYR000100867
Trans1 EPA ID:	CT151555J
Trans2 EPA ID:	Not reported
TSDF ID:	CTD021816889
Waste Code:	D001 - NON-LISTED IGNITABLE WASTES
Quantity:	00010
Units:	G - Gallons (liquids only)* (8.3 pounds)
Number of Containers:	002
Container Type:	DM - Metal drums, barrels
Handling Method:	B Incineration, heat recovery, burning.
Specific Gravity:	01.00
Year:	2006

Document ID:	Not reported
Manifest Status:	Not reported
Trans1 State ID:	MAD985286988
Trans2 State ID:	Not reported
Generator Ship Date:	2009-07-13
Trans1 Recv Date:	2009-07-13
Trans2 Recv Date:	Not reported
TSD Site Recv Date:	2009-07-15
Part A Recv Date:	Not reported

PRATT INSTITUTE - PUCK BUILDING (Continued) **1004762826**

Part B Recv Date:	Not reported
Generator EPA ID:	NYR000100867
Trans1 EPA ID:	Not reported
Trans2 EPA ID:	Not reported
TSDF ID:	NYD077444263
Waste Code:	Not reported
Quantity:	115.0
Units:	P - Pounds
Number of Containers:	2.0
Container Type:	DM - Metal drums, barrels
Handling Method:	T Chemical, physical, or biological treatment.
Specific Gravity:	1.0
Year:	2009
Manifest Tracking Num:	004716579JJK
Import Ind:	N
Export Ind:	N
Discr Quantity Ind:	N
Discr Type Ind:	N
Discr Residue Ind:	N
Discr Partial Reject Ind:	N
Discr Full Reject Ind:	N
Manifest Ref Num:	Not reported
Alt Fac RCRA Id:	Not reported
Alt Fac Sign Date:	Not reported
Mgmt Method Type Code:	H141

Document ID:	Not reported
Manifest Status:	Not reported
Trans1 State ID:	MAD985286988
Trans2 State ID:	Not reported
Generator Ship Date:	2008-01-30
Trans1 Recv Date:	2008-01-30
Trans2 Recv Date:	Not reported
TSD Site Recv Date:	2008-01-30
Part A Recv Date:	Not reported
Part B Recv Date:	Not reported
Generator EPA ID:	NYR000100867
Trans1 EPA ID:	Not reported
Trans2 EPA ID:	Not reported
TSDF ID:	NYD077444263
Waste Code:	Not reported
Quantity:	135.0
Units:	P - Pounds
Number of Containers:	3.0
Container Type:	DF - Fiberboard or plastic drums (glass)
Handling Method:	T Chemical, physical, or biological treatment.
Specific Gravity:	1.0
Year:	2008
Manifest Tracking Num:	002071956JJK
Import Ind:	N
Export Ind:	N
Discr Quantity Ind:	N
Discr Type Ind:	N
Discr Residue Ind:	N
Discr Partial Reject Ind:	N
Discr Full Reject Ind:	N

PRATT INSTITUTE - PUCK BUILDING (Continued) **1004762826**

Manifest Ref Num:	Not reported
Alt Fac RCRA Id:	Not reported
Alt Fac Sign Date:	Not reported
Mgmt Method Type Code:	H141

Document ID:	Not reported
Manifest Status:	Not reported
Trans1 State ID:	TXR000050930
Trans2 State ID:	Not reported
Generator Ship Date:	2008-04-02
Trans1 Recv Date:	2008-04-02
Trans2 Recv Date:	Not reported
TSD Site Recv Date:	2008-04-09
Part A Recv Date:	Not reported
Part B Recv Date:	Not reported
Generator EPA ID:	NYR000100867
Trans1 EPA ID:	Not reported
Trans2 EPA ID:	Not reported
TSDF ID:	RID084802842
Waste Code:	Not reported
Quantity:	15.0
Units:	G - Gallons (liquids only)* (8.3 pounds)
Number of Containers:	3.0
Container Type:	DM - Metal drums, barrels
Handling Method:	R Material recovery of more than 75 percent of the total material.
Specific Gravity:	1.0
Year:	2008
Manifest Tracking Num:	000066632UIS
Import Ind:	N
Export Ind:	N
Discr Quantity Ind:	N
Discr Type Ind:	N
Discr Residue Ind:	N
Discr Partial Reject Ind:	N
Discr Full Reject Ind:	N
Manifest Ref Num:	Not reported
Alt Fac RCRA Id:	Not reported
Alt Fac Sign Date:	Not reported
Mgmt Method Type Code:	H020

Document ID:	Not reported
Manifest Status:	Not reported
Trans1 State ID:	MAD985286988
Trans2 State ID:	Not reported
Generator Ship Date:	2008-01-30
Trans1 Recv Date:	2008-01-30
Trans2 Recv Date:	Not reported
TSD Site Recv Date:	2008-01-30
Part A Recv Date:	Not reported
Part B Recv Date:	Not reported
Generator EPA ID:	NYR000100867
Trans1 EPA ID:	Not reported
Trans2 EPA ID:	Not reported
TSDF ID:	NYD077444263
Waste Code:	Not reported

PRATT INSTITUTE - PUCK BUILDING (Continued) **1004762826**

Quantity:	60.0
Units:	P - Pounds
Number of Containers:	1.0
Container Type:	DM - Metal drums, barrels
Handling Method:	T Chemical, physical, or biological treatment.
Specific Gravity:	1.0
Year:	2008
Manifest Tracking Num:	002071956JJK
Import Ind:	N
Export Ind:	N
Discr Quantity Ind:	N
Discr Type Ind:	N
Discr Residue Ind:	N
Discr Partial Reject Ind:	N
Discr Full Reject Ind:	N
Manifest Ref Num:	Not reported
Alt Fac RCRA Id:	Not reported
Alt Fac Sign Date:	Not reported
Mgmt Method Type Code:	H141

Document ID:	Not reported
Manifest Status:	Not reported
Trans1 State ID:	MAD985286988
Trans2 State ID:	Not reported
Generator Ship Date:	2008-04-24
Trans1 Recv Date:	2008-04-24
Trans2 Recv Date:	Not reported
TSD Site Recv Date:	2008-04-24
Part A Recv Date:	Not reported
Part B Recv Date:	Not reported
Generator EPA ID:	NYR000100867
Trans1 EPA ID:	Not reported
Trans2 EPA ID:	Not reported
TSDF ID:	NYD077444263
Waste Code:	Not reported
Quantity:	65.0
Units:	P - Pounds
Number of Containers:	2.0
Container Type:	DM - Metal drums, barrels
Handling Method:	T Chemical, physical, or biological treatment.
Specific Gravity:	1.0
Year:	2008
Manifest Tracking Num:	003753892JJK
Import Ind:	N
Export Ind:	N
Discr Quantity Ind:	N
Discr Type Ind:	N
Discr Residue Ind:	N
Discr Partial Reject Ind:	N
Discr Full Reject Ind:	N
Manifest Ref Num:	Not reported
Alt Fac RCRA Id:	Not reported
Alt Fac Sign Date:	Not reported
Mgmt Method Type Code:	H141

PRATT INSTITUTE - PUCK BUILDING (Continued) **1004762826**

Document ID:	Not reported
Manifest Status:	Not reported
Trans1 State ID:	MAD985286988
Trans2 State ID:	Not reported
Generator Ship Date:	2008-06-23
Trans1 Recv Date:	2008-06-23
Trans2 Recv Date:	Not reported
TSD Site Recv Date:	2008-06-24
Part A Recv Date:	Not reported
Part B Recv Date:	Not reported
Generator EPA ID:	NYR000100867
Trans1 EPA ID:	Not reported
Trans2 EPA ID:	Not reported
TSDF ID:	NYD077444263
Waste Code:	Not reported
Quantity:	70.0
Units:	P - Pounds
Number of Containers:	2.0
Container Type:	DM - Metal drums, barrels
Handling Method:	T Chemical, physical, or biological treatment.
Specific Gravity:	1.0
Year:	2008
Manifest Tracking Num:	003748691JJK
Import Ind:	N
Export Ind:	N
Discr Quantity Ind:	N
Discr Type Ind:	N
Discr Residue Ind:	N
Discr Partial Reject Ind:	N
Discr Full Reject Ind:	N
Manifest Ref Num:	Not reported
Alt Fac RCRA Id:	Not reported
Alt Fac Sign Date:	Not reported
Mgmt Method Type Code:	H141

Document ID:	NYG2760246
Manifest Status:	Not reported
Trans1 State ID:	NYMA006
Trans2 State ID:	Not reported
Generator Ship Date:	06/03/2004
Trans1 Recv Date:	06/03/2004
Trans2 Recv Date:	06/10/2004
TSD Site Recv Date:	06/14/2004
Part A Recv Date:	Not reported
Part B Recv Date:	Not reported
Generator EPA ID:	NYR000100867
Trans1 EPA ID:	MAD039322250
Trans2 EPA ID:	Not reported
TSDF ID:	OHD000816
Waste Code:	D001 - NON-LISTED IGNITABLE WASTES
Quantity:	00450
Units:	P - Pounds
Number of Containers:	003
Container Type:	DM - Metal drums, barrels
Handling Method:	B Incineration, heat recovery, burning.
Specific Gravity:	01.00

PRATT INSTITUTE - PUCK BUILDING (Continued) **1004762826**

Year: 2004

Document ID: NYG3919041
Manifest Status: Not reported
Trans1 State ID: NYMA006
Trans2 State ID: Not reported
Generator Ship Date: 11/04/2004
Trans1 Recv Date: 11/04/2004
Trans2 Recv Date: 11/11/2004
TSD Site Recv Date: 11/23/2004
Part A Recv Date: Not reported
Part B Recv Date: Not reported
Generator EPA ID: NYR000100867
Trans1 EPA ID: MAD039322250
Trans2 EPA ID: Not reported
TSDF ID: OHD000816
Waste Code: D001 - NON-LISTED IGNITABLE WASTES
Quantity: 00375
Units: P - Pounds
Number of Containers: 003
Container Type: DM - Metal drums, barrels
Handling Method: T Chemical, physical, or biological treatment.
Specific Gravity: 01.00
Year: 2004

Document ID: CTF1261075
Manifest Status: Not reported
Trans1 State ID: CTD021816889
Trans2 State ID: Not reported
Generator Ship Date: 10/31/2005
Trans1 Recv Date: 10/31/2005
Trans2 Recv Date: Not reported
TSD Site Recv Date: 10/31/2005
Part A Recv Date: Not reported
Part B Recv Date: Not reported
Generator EPA ID: NYR000100867
Trans1 EPA ID: CTJ7132
Trans2 EPA ID: Not reported
TSDF ID: CTD021816889
Waste Code: D001 - NON-LISTED IGNITABLE WASTES
Quantity: 00010
Units: G - Gallons (liquids only)* (8.3 pounds)
Number of Containers: 002
Container Type: DM - Metal drums, barrels
Handling Method: B Incineration, heat recovery, burning.
Specific Gravity: 01.00
Year: Not reported

Document ID: CTF1246464
Manifest Status: Not reported
Trans1 State ID: CTD021816889
Trans2 State ID: Not reported
Generator Ship Date: 09/06/2005
Trans1 Recv Date: 09/06/2005

PRATT INSTITUTE - PUCK BUILDING (Continued) **1004762826**

Trans2 Recv Date:	Not reported
TSD Site Recv Date:	09/06/2005
Part A Recv Date:	Not reported
Part B Recv Date:	Not reported
Generator EPA ID:	NYR000100867
Trans1 EPA ID:	CTJ7137
Trans2 EPA ID:	Not reported
TSDF ID:	CTD021816889
Waste Code:	D001 - NON-LISTED IGNITABLE WASTES
Quantity:	00020
Units:	G - Gallons (liquids only)* (8.3 pounds)
Number of Containers:	004
Container Type:	DM - Metal drums, barrels
Handling Method:	B Incineration, heat recovery, burning.
Specific Gravity:	01.00
Year:	Not reported

Click this hyperlink while viewing on your computer to access
31 additional NY_MANIFEST: record(s) in the EDR Site Report.

A8 **PRATT INSTITUTE - PUCK BUILDING** **MANIFEST** **S109788036**
ESE **295 LAFAYETTE ST 2ND FL** **N/A**
< 1/8 **NEW YORK, NY 10012**
0.002 mi.
13 ft. **Site 8 of 18 in cluster A**

Relative:
Higher

Actual:
42 ft.

CT MANIFEST:

Waste:

Manifest No:	ctf1246464
Waste Occurence:	1
UNNA:	1268
Hazard Class:	3
US Dot Description:	PETROLEUM DISTILLATES, N.O.S. OR PETROLEUM PRODUCTS, N.O.S.
No of Containers:	4
Container Type:	DM
Quantity:	20
Weight/Volume:	G
Additional Description:	Not reported
Handling Code:	Not reported
Date Record Was Last Modified:	4/25/2006
DEO Who Last Modified Record:	CYF

Waste CD:

Manifest No:	ctf1246464
Waste Occurence:	1
EPA Waste Code:	D001
Recycled Waste?:	F
Date Record Was Last Modified:	4/25/2006
DEO Who Last Modified Record:	CYF

Detail:

Year:	2005
Manifest ID:	ctf1246464
TSDF EPA ID:	CTD021816889
TSDF Name:	UNITED OIL RECOVERY, INC.
TSDF Address:	14 WEST MAIN STREET

PRATT INSTITUTE - PUCK BUILDING (Continued) **S109788036**

TSDF City,St,Zip:	MERIDEN, CT 06451
TSDF Country:	USA
TSDF Telephone:	(203)238-6745
Transport Date:	9/6/2005
Transporter EPA ID:	CTD021816889
Transporter Name:	UNITED OIL RECOVERY, INC.
Transporter Country:	USA
Transporter Phone:	(203)238-6745
Trans 2 Date:	Not reported
Trans 2 EPA ID:	Not reported
Trans 2 Name:	Not reported
Trans 2 Address:	Not reported
Trans 2 City,St,Zip:	CT
Trans 2 Country:	USA
Trans 2 Phone:	Not reported
EPA ID:	NYR000100867
Generator Phone:	2124616008
Generator Mailing Addr:	295 LAFAYETTE ST 2ND FL
Generator Mailing Town:	NEW YORK
Generator Mailing State:	NY
Generator Mailing Zip:	10012
Generator Mailing Country:	USA
Special Handling:	Not reported
Discrepancies:	Not reported
Date Shipped:	9/6/2005
Date Received:	9/6/2005
Last modified date:	5/26/2006
Last modified by:	JEB
Comments:	Not reported

A9 **GIGANTE VAZ & PARTNERS** **RCRA-NonGen** **1000215456**
ESE **295 LAFAYETTE ST - 7TH FLOOR** **FINDS** **NYD001360494**
< 1/8 **NEW YORK, NY 10012** **MANIFEST**
0.002 mi.
13 ft. **Site 9 of 18 in cluster A**

Relative:
Higher

Actual:
42 ft.

RCRA-NonGen:

Date form received by agency:	01/01/2007
Facility name:	GIGANTE VAZ & PARTNERS
Facility address:	295 LAFAYETTE ST - 7TH FLOOR NEW YORK, NY 10012
EPA ID:	NYD001360494
Mailing address:	LAFAYETTE ST - 7TH FLOOR NEW YORK, NY 10012
Contact:	Not reported
Contact address:	LAFAYETTE ST - 7TH FLOOR NEW YORK, NY 10012
Contact country:	US
Contact telephone:	Not reported
Contact email:	Not reported
EPA Region:	02
Classification:	Non-Generator
Description:	Handler: Non-Generators do not presently generate hazardous waste

Owner/Operator Summary:

Owner/operator name:	PAUL GIGANTE

GIGANTE VAZ & PARTNERS (Continued) **1000215456**

Owner/operator address: 295 LAFAYETTE ST
NEW YORK, NY 10012
Owner/operator country: US
Owner/operator telephone: (212) 343-0004
Legal status: Private
Owner/Operator Type: Owner
Owner/Op start date: Not reported
Owner/Op end date: Not reported

Owner/operator name: PAUL GIGANTE
Owner/operator address: 295 LAFAYETTE ST
NEW YORK, NY 10012
Owner/operator country: US
Owner/operator telephone: (212) 343-0004
Legal status: Private
Owner/Operator Type: Operator
Owner/Op start date: Not reported
Owner/Op end date: Not reported

Handler Activities Summary:
U.S. importer of hazardous waste: No
Mixed waste (haz. and radioactive): No
Recycler of hazardous waste: No
Transporter of hazardous waste: No
Treater, storer or disposer of HW: No
Underground injection activity: No
On-site burner exemption: No
Furnace exemption: No
Used oil fuel burner: No
Used oil processor: No
User oil refiner: No
Used oil fuel marketer to burner: No
Used oil Specification marketer: No
Used oil transfer facility: No
Used oil transporter: No

Historical Generators:
Date form received by agency: 01/01/2006
Facility name: GIGANTE VAZ & PARTNERS
Classification: Not a generator, verified

Date form received by agency: 07/08/1999
Facility name: GIGANTE VAZ & PARTNERS
Classification: Not a generator, verified

Date form received by agency: 11/08/1993
Facility name: GIGANTE VAZ & PARTNERS
Classification: Small Quantity Generator

Violation Status: No violations found

FINDS:

Registry ID: 110004334051

Environmental Interest/Information System
RCRAInfo is a national information system that supports the Resource

GIGANTE VAZ & PARTNERS (Continued) **1000215456**

Conservation and Recovery Act (RCRA) program through the tracking of events and activities related to facilities that generate, transport, and treat, store, or dispose of hazardous waste. RCRAInfo allows RCRA program staff to track the notification, permit, compliance, and corrective action activities required under RCRA.

NY MANIFEST:

EPA ID:	NYD001360494
Country:	USA
Mailing Name:	GIGANTE-VAZ
Mailing Contact:	C PERACCHINO
Mailing Address:	295 LA FAYETTE ST
Mailing Address 2:	Not reported
Mailing City:	NEW YORK
Mailing State:	NY
Mailing Zip:	10012
Mailing Zip4:	Not reported
Mailing Country:	USA
Mailing Phone:	212-343-0004

Document ID:	MAG2936640
Manifest Status:	Completed copy
Trans1 State ID:	D77725
Trans2 State ID:	Not reported
Generator Ship Date:	940819
Trans1 Recv Date:	940819
Trans2 Recv Date:	Not reported
TSD Site Recv Date:	940819
Part A Recv Date:	Not reported
Part B Recv Date:	940831
Generator EPA ID:	NYD001360494
Trans1 EPA ID:	MAD982755639
Trans2 EPA ID:	Not reported
TSDF ID:	MAD982755639
Waste Code:	D011 - SILVER 5.0 MG/L TCLP
Quantity:	00110
Units:	G - Gallons (liquids only)* (8.3 pounds)
Number of Containers:	002
Container Type:	DF - Fiberboard or plastic drums (glass)
Handling Method:	R Material recovery of more than 75 percent of the total material.
Specific Gravity:	100
Year:	94

Document ID:	NJA1938450
Manifest Status:	Completed after the designated time period for a TSDF to get a copy to the DEC
Trans1 State ID:	S8690
Trans2 State ID:	Not reported
Generator Ship Date:	950127
Trans1 Recv Date:	950127
Trans2 Recv Date:	Not reported
TSD Site Recv Date:	950127
Part A Recv Date:	950203
Part B Recv Date:	950405
Generator EPA ID:	NYD001360494

GIGANTE VAZ & PARTNERS (Continued) **1000215456**

Trans1 EPA ID: ILD984908202
Trans2 EPA ID: Not reported
TSDF ID: NJD000768093
Waste Code: D011 - SILVER 5.0 MG/L TCLP
Quantity: 00458
Units: P - Pounds
Number of Containers: 001
Container Type: DF - Fiberboard or plastic drums (glass)
Handling Method: B Incineration, heat recovery, burning.
Specific Gravity: 100
Year: 95

Document ID: NJA2115442
Manifest Status: Completed copy
Trans1 State ID: NJDEPE086
Trans2 State ID: Not reported
Generator Ship Date: 950620
Trans1 Recv Date: 950620
Trans2 Recv Date: Not reported
TSD Site Recv Date: 950623
Part A Recv Date: Not reported
Part B Recv Date: 950711
Generator EPA ID: NYD001360494
Trans1 EPA ID: ILD984908202
Trans2 EPA ID: Not reported
TSDF ID: NJD002182897
Waste Code: D011 - SILVER 5.0 MG/L TCLP
Quantity: 01017
Units: P - Pounds
Number of Containers: 002
Container Type: DM - Metal drums, barrels
Handling Method: B Incineration, heat recovery, burning.
Specific Gravity: 100
Year: 95

Document ID: NJA2091903
Manifest Status: Completed copy
Trans1 State ID: NJDEPE086
Trans2 State ID: Not reported
Generator Ship Date: 951221
Trans1 Recv Date: 951221
Trans2 Recv Date: Not reported
TSD Site Recv Date: 951222
Part A Recv Date: Not reported
Part B Recv Date: 960109
Generator EPA ID: NYD001360494
Trans1 EPA ID: ILD984908202
Trans2 EPA ID: Not reported
TSDF ID: NJD002182897
Waste Code: D011 - SILVER 5.0 MG/L TCLP
Quantity: 01525
Units: P - Pounds
Number of Containers: 003
Container Type: DM - Metal drums, barrels
Handling Method: B Incineration, heat recovery, burning.

GIGANTE VAZ & PARTNERS (Continued) **1000215456**

Specific Gravity:	100
Year:	95

Document ID:	NJA2695775
Manifest Status:	Completed after the designated time period for a TSDF to get a copy to the DEC
Trans1 State ID:	08690
Trans2 State ID:	Not reported
Generator Ship Date:	961119
Trans1 Recv Date:	961119
Trans2 Recv Date:	Not reported
TSD Site Recv Date:	961121
Part A Recv Date:	Not reported
Part B Recv Date:	961217
Generator EPA ID:	NYD001360494
Trans1 EPA ID:	ILD984908202
Trans2 EPA ID:	Not reported
TSDF ID:	NJD002182897
Waste Code:	D011 - SILVER 5.0 MG/L TCLP
Quantity:	00785
Units:	P - Pounds
Number of Containers:	002
Container Type:	DM - Metal drums, barrels
Handling Method:	R Material recovery of more than 75 percent of the total material.
Specific Gravity:	100
Year:	96

Document ID:	NJA2544763
Manifest Status:	Completed copy
Trans1 State ID:	08690
Trans2 State ID:	Not reported
Generator Ship Date:	960903
Trans1 Recv Date:	960903
Trans2 Recv Date:	Not reported
TSD Site Recv Date:	960904
Part A Recv Date:	960917
Part B Recv Date:	960924
Generator EPA ID:	NYD001360494
Trans1 EPA ID:	ILD984908202
Trans2 EPA ID:	Not reported
TSDF ID:	NJD002182897
Waste Code:	D011 - SILVER 5.0 MG/L TCLP
Quantity:	01016
Units:	P - Pounds
Number of Containers:	002
Container Type:	DM - Metal drums, barrels
Handling Method:	B Incineration, heat recovery, burning.
Specific Gravity:	100
Year:	96

A10
ESE
< 1/8
0.002 mi.
13 ft.

PUCK BUILDING
295 LAFAYETTE ST
NEW YORK, NY 10012

Site 10 of 18 in cluster A

AST **U003391608**
HIST AST **N/A**

Relative:
Higher

Actual:
42 ft.

AST:

Region:	STATE
DEC Region:	2
Site Status:	Active
Facility Id:	2-402052
Program Type:	PBS
UTM X:	584862.18567000004
UTM Y:	4508712.1978700003
Expiration Date:	2012/10/06

Affiliation Records:

Site Id:	19242
Affiliation Type:	Owner
Company Name:	NEW PUCK LP
Contact Type:	PROPERTY MGR
Contact Name:	LOU BRIFINA
Address1:	18 COLUMBIA TURNPIKE
Address2:	Not reported
City:	FLORHAM PARK
State:	NJ
Zip Code:	07932
Country Code:	001
Phone:	(973) 822-0050
Phone Ext:	Not reported
Email:	Not reported
Fax Number:	Not reported
Modified By:	kakyer
Date Last Modified:	9/12/2007

Site Id:	19242
Affiliation Type:	Mail Contact
Company Name:	NEW PUCK LP
Contact Type:	Not reported
Contact Name:	PROPERTY MGR
Address1:	18 COLUMBIA TURNPIKE
Address2:	Not reported
City:	FLORHAM PARK
State:	NJ
Zip Code:	07932
Country Code:	001
Phone:	(973) 822-0050
Phone Ext:	Not reported
Email:	Not reported
Fax Number:	Not reported
Modified By:	kakyer
Date Last Modified:	9/12/2007

Site Id:	19242
Affiliation Type:	On-Site Operator
Company Name:	PUCK BUILDING
Contact Type:	Not reported
Contact Name:	ANTHONY KOLODZIEJCZYK
Address1:	Not reported
Address2:	Not reported

PUCK BUILDING (Continued) **U003391608**

City:	Not reported
State:	NN
Zip Code:	Not reported
Country Code:	001
Phone:	(212) 966-0750
Phone Ext:	Not reported
Email:	Not reported
Fax Number:	Not reported
Modified By:	TRANSLAT
Date Last Modified:	3/4/2004

Site Id:	19242
Affiliation Type:	Emergency Contact
Company Name:	NEW PUCK LP
Contact Type:	Not reported
Contact Name:	DONNY FURER
Address1:	Not reported
Address2:	Not reported
City:	Not reported
State:	NN
Zip Code:	Not reported
Country Code:	001
Phone:	(973) 549-4952
Phone Ext:	Not reported
Email:	Not reported
Fax Number:	Not reported
Modified By:	TRANSLAT
Date Last Modified:	3/4/2004

Equipment Records:

A00 - Tank Internal Protection - None
D01 - Pipe Type - Steel/Carbon Steel/Iron
J02 - Dispenser - Suction
L09 - Piping Leak Detection - Exempt Suction Piping
C00 - Pipe Location - No Piping
F00 - Pipe External Protection - None
I04 - Overfill - Product Level Gauge (A/G)
H00 - Tank Leak Detection - None
G03 - Tank Secondary Containment - Vault (w/o access)
B00 - Tank External Protection - None

Tank Info:

Tank Number:	001
Tank Id:	21882
Tank Location:	3
Tank Type:	Steel/Carbon Steel/Iron
Tank Status:	In Service
Tank Model:	Not reported
Pipe Model:	Not reported
Install Date:	05/08/1984
Capacity Gallons:	7500
Tightness Test Method:	NN
Date Test:	Not reported
Next Test Date:	Not reported
Date Tank Closed:	Not reported
Register:	True

PUCK BUILDING (Continued) **U003391608**

Modified By: kakyer
Last Modified: 09/12/2007

HIST AST:

PBS Number:	2-402052
SWIS Code:	6201
Operator:	KRAKOW MANAGEMENT CORP
Facility Phone:	(212) 226-6766
Facility Addr2:	295 LAFAYETTE ST
Facility Type:	OTHER
Emergency:	ANTHONY KOLODZIEJCZYK
Emergency Tel:	(212) 966-0750
Old PBSNO:	Not reported
Date Inspected:	Not reported
Inspector:	Not reported
Result of Inspection:	Not reported
Owner Name:	PUCK ASSOCIATES
Owner Address:	295 LAFAYETTE ST
Owner City,St,Zip:	NEW YORK, NY 10012
Federal ID:	Not reported
Owner Tel:	(212) 226-6766
Owner Type:	Corporate/Commercial
Owner Subtype:	Not reported
Mailing Contact:	DONNY FURER
Mailing Name:	PUCK BUILDING
Mailing Address:	295 LAFAYETTE ST
Mailing Address 2:	Not reported
Mailing City,St,Zip:	NEW YORK, NY 10012
Mailing Telephone:	(212) 226-6766
Owner Mark:	First Owner
Facility Status:	1 - Active PBS facility, i.e. total capacity of the PBS tanks is greater than 1,100 gallons, regardless if Subpart 360-14 tanks exist or not at the facility.
Certification Flag:	False
Certification Date:	10/02/1997
Expiration:	10/06/2002
Renew Flag:	False
Renew Date:	Not reported
Total Capacity:	7500
FAMT:	True
Facility Screen:	No Missing Data
Owner Screen:	No Missing Data
Tank Screen:	Minor Data Missing
Dead Letter:	False
CBS Number:	Not reported
Town or City:	NEW YORK CITY
County Code:	62
Town or City Code:	01
Region:	2

Tank ID:	001
Tank Location:	ABOVEGROUND ON SADDLES LEGS, STILTS, RACK, OR CRADLE
Tank Status:	In Service
Install Date:	Not reported
Capacity (Gal):	7500
Product Stored:	NOS 5 OR 6 FUEL OIL
Tank Type:	Steel/carbon steel

PUCK BUILDING (Continued) **U003391608**

Tank Internal:	Not reported
Tank External:	Not reported
Pipe Location:	Not reported
Pipe Type:	STEEL/IRON
Pipe Internal:	Not reported
Pipe External:	Not reported
Tank Containment:	Diking
Leak Detection:	0
Overfill Protection:	4
Dispenser Method:	Suction
Date Tested:	Not reported
Next Test Date:	Not reported
Missing Data for Tank:	Minor Data Missing
Date Closed:	Not reported
Test Method:	Not reported
Deleted:	False
Updated:	False
SPDES Number:	Not reported
Lat/Long:	Not reported

A11 **295 LAFAYETTE ST.** **LTANKS** **S100494942**
ESE **295 LAFAYETTE ST.** **HIST LTANKS** **N/A**
< 1/8 **MANHATTAN, NY**
0.002 mi.
13 ft. **Site 11 of 18 in cluster A**

Relative:
Higher

Actual:
42 ft.

LTANKS:

Site ID:	167565
Spill No:	9214395
Spill Date:	3/30/1993
Spill Cause:	Tank Failure
Spill Source:	Commercial/Industrial
Spill Class:	Known release with minimal potential for fire or hazard. DEC Response. Willing Responsible Party. Corrective action taken.
Spill Closed Dt:	1/21/1994
Facility Addr2:	Not reported
Cleanup Ceased:	1/21/1994
Cleanup Meets Standard:	True
SWIS:	3101
Investigator:	MITCHELL
Referred To:	Not reported
Reported to Dept:	3/30/1993
CID:	Not reported
Water Affected:	Not reported
Spill Notifier:	Other
Last Inspection:	Not reported
Recommended Penalty:	Penalty Not Recommended
UST Involvement:	False
Remediation Phase:	0
Date Entered In Computer:	4/1/1993
Spill Record Last Update:	1/21/1994
Spiller Name:	Not reported
Spiller Company:	PARK ASSOCIATES APTS.
Spiller Address:	295 LAFAYETTE ST.
Spiller City,St,Zip:	NEW YORK, NY
Spiller County:	001
Spiller Contact:	Not reported
Spiller Phone:	Not reported

295 LAFAYETTE ST. (Continued) **S100494942**

Spiller Extention: Not reported
DEC Region: 2
DER Facility ID: 141191
DEC Memo: Not reported
Remarks: TANK FAILED. OIL CONTAINED ON CONCRETE FLOOR IN TANK ROOM. 7500 GAL TANK. SPEEDI-DRI APPLIED. VAC-TRUCK ON SITES PUMPING TANK. WILL CHECK FOR REPAIR OR REPLACEMENT. CLOSED ON 1/21/94, SEE HISTOR

Material:
Site ID: 167565
Operable Unit ID: 978472
Operable Unit: 01
Material ID: 400609
Material Code: 0003
Material Name: #6 Fuel Oil
Case No.: Not reported
Material FA: Petroleum
Quantity: 1000
Units: Gallons
Recovered: No
Resource Affected: Not reported
Oxygenate: False

Tank Test:
Site ID: Not reported
Spill Tank Test: Not reported
Tank Number: Not reported
Tank Size: Not reported
Test Method: Not reported
Leak Rate: Not reported
Gross Fail: Not reported
Modified By: Not reported
Last Modified: Not reported
Test Method: Not reported

HIST LTANKS:
Region of Spill: 2
Spill Number: 9214395
Spill Date: 03/30/1993
Spill Time: 11:45
Spill Cause: Tank Failure
Resource Affectd: On Land
Water Affected: Not reported
Spill Source: Other Commercial/Industrial
Spill Class: Known release with minimal potential for fire or hazard. DEC Response. Willing Responsible Party. Corrective action taken.
Spill Closed Dt: 01/21/94
Cleanup Ceased: 01/21/94
Cleanup Meets Standard: True
Investigator: MITCHELL
Caller Name: Not reported
Caller Agency: Not reported
Caller Phone: Not reported
Caller Extension: Not reported
Notifier Name: Not reported

295 LAFAYETTE ST. (Continued) **S100494942**

Notifier Agency: Not reported
Notifier Phone: Not reported
Notifier Extension: Not reported
Reported to Department Date: 03/30/93
Reported to Department Time: 13:20
SWIS: 62
Spiller Contact: Not reported
Spiller Phone: Not reported
Spiller Extention: Not reported
Spiller Name: PARK ASSOCIATES APTS.
Spiller Address: 295 LAFAYETTE ST.
Spiller City,St,Zip: NEW YORK, NY
Spiller Cleanup Date: / /
Facility Contact: Not reported
Facility Phone: Not reported
Facility Extention: Not reported
Spill Notifier: Other
PBS Number: Not reported
Last Inspection: / /
Recommended Penalty: Penalty Not Recommended
Enforcement Date: / /
Investigation Complete: / /
UST Involvement: False
Date Region Sent Summary to Central Office: / /
Corrective Action Plan Submitted: / /
Date Spill Entered In Computer Data File: 04/01/93
Time Spill Entered In Computer Data File: Not reported
Spill Record Last Update: 01/21/94
Is Updated: False

Tank:
PBS Number: Not reported
Tank Number: Not reported
Tank Size: Not reported
Test Method: Not reported
Leak Rate Failed Tank: Not reported
Gross Leak Rate: Not reported

Material:
Material Class Type: Petroleum
Quantity Spilled: 1000
Unkonwn Quantity Spilled: False
Units: Gallons
Quantity Recovered: 0
Unkonwn Quantity Recovered: False
Material: #6 FUEL OIL
Class Type: #6 FUEL OIL
Times Material Entry In File: 2190
CAS Number: Not reported
Last Date: 19940728
DEC Remarks: 01/21/94: BRIAN MITCHELL SURVEYED THE BASEMENT AFTER OIL SPILL WAS CLEANED UP BY A.L. EASTMOND, AND HE CONFIRMED THAT SPILL WAS REMEDIATED PROPERLY.
Spill Cause: TANK FAILED. OIL CONTAINED ON CONCRETE FLOOR IN TANK ROOM. 7500 GAL TANK. SPEEDI-DRI APPLIED. VAC-TRUCK ON SITES PUMPING TANK. WILL CHECK FOR REPAIR OR REPLACEMENT. CLOSED ON 1/21/94, SEE HISTOR

A12
ENE
< 1/8
0.003 mi.
17 ft.

CONSOLIDATED EDISON
LAFAYETTE ST & HOUSTON ST
NEW YORK, NY 10020

Site 12 of 18 in cluster A

MANIFEST **S108650758**
N/A

Relative:
Higher

Actual:
42 ft.

NY MANIFEST:

EPA ID:	NYP004150702
Country:	USA
Mailing Name:	CONSOLIDATED EDISON
Mailing Contact:	FRANKLYN MURRAY
Mailing Address:	4 IRVING PLACE RM 828
Mailing Address 2:	Not reported
Mailing City:	NEW YORK
Mailing State:	NY
Mailing Zip:	10003
Mailing Zip4:	Not reported
Mailing Country:	USA
Mailing Phone:	212-460-2808

Document ID:	Not reported
Manifest Status:	Not reported
Trans1 State ID:	NYD006982359
Trans2 State ID:	Not reported
Generator Ship Date:	2007-05-24
Trans1 Recv Date:	2007-05-24
Trans2 Recv Date:	Not reported
TSD Site Recv Date:	2007-05-25
Part A Recv Date:	Not reported
Part B Recv Date:	Not reported
Generator EPA ID:	NYP004150702
Trans1 EPA ID:	Not reported
Trans2 EPA ID:	Not reported
TSDF ID:	NYD077444263
Waste Code:	Not reported
Quantity:	100.0
Units:	K - Kilograms (2.2 pounds)
Number of Containers:	2.0
Container Type:	DM - Metal drums, barrels
Handling Method:	L Landfill.
Specific Gravity:	1.0
Year:	2007
Manifest Tracking Num:	001450175FLE
Import Ind:	N
Export Ind:	N
Discr Quantity Ind:	N
Discr Type Ind:	N
Discr Residue Ind:	N
Discr Partial Reject Ind:	N
Discr Full Reject Ind:	N
Manifest Ref Num:	Not reported
Alt Fac RCRA Id:	Not reported
Alt Fac Sign Date:	Not reported
Mgmt Method Type Code:	H141

Document ID:	Not reported
Manifest Status:	Not reported

CONSOLIDATED EDISON (Continued) **S108650758**

Trans1 State ID:	NYD006982359
Trans2 State ID:	Not reported
Generator Ship Date:	5/24/2007
Trans1 Recv Date:	5/24/2007
Trans2 Recv Date:	Not reported
TSD Site Recv Date:	5/25/2007
Part A Recv Date:	Not reported
Part B Recv Date:	Not reported
Generator EPA ID:	NYP004150702
Trans1 EPA ID:	Not reported
Trans2 EPA ID:	Not reported
TSDF ID:	NYD077444263
Waste Code:	Not reported
Quantity:	100
Units:	K - Kilograms (2.2 pounds)
Number of Containers:	2
Container Type:	DM - Metal drums, barrels
Handling Method:	L Landfill.
Specific Gravity:	1
Year:	2007
Manifest Tracking Num:	001450175FLE
Import Ind:	N
Export Ind:	N
Discr Quantity Ind:	N
Discr Type Ind:	N
Discr Residue Ind:	N
Discr Partial Reject Ind:	N
Discr Full Reject Ind:	N
Manifest Ref Num:	Not reported
Alt Fac RCRA Id:	Not reported
Alt Fac Sign Date:	Not reported
Mgmt Method Type Code:	H141

A13 **CON EDISON MANHOLE 31112** **RCRA-NonGen** **1010327480**
SSW **JERSEY ST & CROSBY ST** **MANIFEST** **NYP004146874**
< 1/8 **NEW YORK, NY 10022**
0.013 mi.
69 ft. **Site 13 of 18 in cluster A**

Relative:
Lower

Actual:
40 ft.

RCRA-NonGen:

Date form received by agency:	01/11/2007
Facility name:	CON EDISON MANHOLE 31112
Facility address:	JERSEY ST & CROSBY ST E INT OF JERSEY ST NEW YORK, NY 10022
EPA ID:	NYP004146874
Mailing address:	4 IRVING PL, RM 828 NEW YORK, NY 10003
Contact:	PATRICK HANLEY
Contact address:	4 IRVING PL, RM 828 NEW YORK, NY 10003
Contact country:	US
Contact telephone:	(718) 204-4234
Contact email:	Not reported
EPA Region:	02
Classification:	Non-Generator
Description:	Handler: Non-Generators do not presently generate hazardous waste

CON EDISON MANHOLE 31112 (Continued) **1010327480**

Handler Activities Summary:
- U.S. importer of hazardous waste: No
- Mixed waste (haz. and radioactive): No
- Recycler of hazardous waste: No
- Transporter of hazardous waste: No
- Treater, storer or disposer of HW: No
- Underground injection activity: No
- On-site burner exemption: No
- Furnace exemption: No
- Used oil fuel burner: No
- Used oil processor: No
- User oil refiner: No
- Used oil fuel marketer to burner: No
- Used oil Specification marketer: No
- Used oil transfer facility: No
- Used oil transporter: No

Historical Generators:
- Date form received by agency: 01/10/2007
- Facility name: CON EDISON MANHOLE 31112
- Site name: CON EDISON
- Classification: Not a generator, verified

- Date form received by agency: 01/09/2007
- Facility name: CON EDISON MANHOLE 31112
- Site name: CON EDISON
- Classification: Unverified

- Violation Status: No violations found

NY MANIFEST:
- EPA ID: NYP004146874
- Country: USA
- Mailing Name: CONED
- Mailing Contact: CONED
- Mailing Address: 4 IRVING PLACE
- Mailing Address 2: Not reported
- Mailing City: NEW YORK
- Mailing State: NY
- Mailing Zip: 10004
- Mailing Zip4: Not reported
- Mailing Country: USA
- Mailing Phone: Not reported

NY MANIFEST:
No Manifest Records Available

A14 **NYCTA - BROADWAY & LAFAYETTE STATION** **RCRA-NonGen** **1001079810**
NE **E HOUSTON & CROSBY ST** **FINDS** **NYR000015172**
< 1/8 **NEW YORK, NY 10002** **MANIFEST**
0.014 mi.
74 ft. **Site 14 of 18 in cluster A**

Relative:
Higher

Actual:
42 ft.

RCRA-NonGen:

Date form received by agency:	01/01/2007
Facility name:	NYCTA - BROADWAY & LAFAYETTE STATION
Facility address:	E HOUSTON & CROSBY ST NEW YORK, NY 10002
EPA ID:	NYR000015172
Mailing address:	JAY ST ROOM 809 BROOKLYN, NY 11201
Contact:	HOWARD MATZA
Contact address:	JAY ST ROOM 809 BROOKLYN, NY 11201
Contact country:	US
Contact telephone:	(718) 243-4581
Contact email:	Not reported
EPA Region:	02
Classification:	Non-Generator
Description:	Handler: Non-Generators do not presently generate hazardous waste

Owner/Operator Summary:

Owner/operator name:	NEW YORK CITY TRANSIT AUTHORITY
Owner/operator address:	370 JAY ST ROOM 809 BROOKLYN, NY 11201
Owner/operator country:	US
Owner/operator telephone:	(718) 243-4581
Legal status:	Other
Owner/Operator Type:	Operator
Owner/Op start date:	Not reported
Owner/Op end date:	Not reported

Owner/operator name:	NEW YORK CITY TRANSIT AUTHORITY
Owner/operator address:	370 JAY ST ROOM 809 BROOKLYN, NY 11201
Owner/operator country:	US
Owner/operator telephone:	(718) 243-4581
Legal status:	Other
Owner/Operator Type:	Owner
Owner/Op start date:	Not reported
Owner/Op end date:	Not reported

Handler Activities Summary:

U.S. importer of hazardous waste:	No
Mixed waste (haz. and radioactive):	No
Recycler of hazardous waste:	No
Transporter of hazardous waste:	No
Treater, storer or disposer of HW:	No
Underground injection activity:	No
On-site burner exemption:	No
Furnace exemption:	No
Used oil fuel burner:	No
Used oil processor:	No
User oil refiner:	No
Used oil fuel marketer to burner:	No

NYCTA - BROADWAY & LAFAYETTE STATION (Continued) **1001079810**

Used oil Specification marketer: No
Used oil transfer facility: No
Used oil transporter: No

Historical Generators:
Date form received by agency: 01/01/2006
Facility name: NYCTA - BROADWAY & LAFAYETTE STATION
Classification: Not a generator, verified

Date form received by agency: 10/20/1995
Facility name: NYCTA - BROADWAY & LAFAYETTE STATION
Classification: Small Quantity Generator

Violation Status: No violations found

FINDS:

Registry ID: 110008092795

Environmental Interest/Information System
RCRAInfo is a national information system that supports the Resource Conservation and Recovery Act (RCRA) program through the tracking of events and activities related to facilities that generate, transport, and treat, store, or dispose of hazardous waste. RCRAInfo allows RCRA program staff to track the notification, permit, compliance, and corrective action activities required under RCRA.

NY MANIFEST:
EPA ID: NYR000015172
Country: USA
Mailing Name: NYCTA BROADWAY & LAFAYETTE STATION
Mailing Contact: HOWARD MATZA
Mailing Address: 370 JAY STREET/ROOM 809
Mailing Address 2: Not reported
Mailing City: BROOKLYN
Mailing State: NY
Mailing Zip: 11201
Mailing Zip4: Not reported
Mailing Country: USA
Mailing Phone: 718-243-4581

Document ID: CTF0901916
Manifest Status: Not reported
Trans1 State ID: NJD003812047
Trans2 State ID: Not reported
Generator Ship Date: 03/28/2000
Trans1 Recv Date: 03/28/2000
Trans2 Recv Date: Not reported
TSD Site Recv Date: 04/11/2000
Part A Recv Date: Not reported
Part B Recv Date: Not reported
Generator EPA ID: NYR000015172
Trans1 EPA ID: CTD021816889
Trans2 EPA ID: Not reported
TSDF ID: Not reported

NYCTA - BROADWAY & LAFAYETTE STATION (Continued) **1001079810**

Waste Code:	D001 - NON-LISTED IGNITABLE WASTES
Quantity:	00165
Units:	G - Gallons (liquids only)* (8.3 pounds)
Number of Containers:	003
Container Type:	DM - Metal drums, barrels
Handling Method:	B Incineration, heat recovery, burning.
Specific Gravity:	01.00
Year:	2000

Document ID:	NJA2787897
Manifest Status:	Not reported
Trans1 State ID:	NJ0000027193
Trans2 State ID:	Not reported
Generator Ship Date:	04/17/1998
Trans1 Recv Date:	04/17/1998
Trans2 Recv Date:	Not reported
TSD Site Recv Date:	04/17/1998
Part A Recv Date:	Not reported
Part B Recv Date:	Not reported
Generator EPA ID:	NYR000015172
Trans1 EPA ID:	NJD002200046
Trans2 EPA ID:	Not reported
TSDF ID:	S5811
Waste Code:	D009 - MERCURY 0.2 MG/L TCLP
Quantity:	00120
Units:	P - Pounds
Number of Containers:	006
Container Type:	CF - Fiber or plastic boxes, cartons
Handling Method:	R Material recovery of more than 75 percent of the total material.
Specific Gravity:	01.00
Waste Code:	B005 - PCB ARTICLES WITH 500 PPM OR > PCB
Quantity:	01490
Units:	P - Pounds
Number of Containers:	003
Container Type:	DM - Metal drums, barrels
Handling Method:	L Landfill.
Specific Gravity:	01.00
Year:	98

Document ID:	MIA4133936
Manifest Status:	Completed after the designated time period for a TSDF to get a copy to the DEC
Trans1 State ID:	Not reported
Trans2 State ID:	Not reported
Generator Ship Date:	951103
Trans1 Recv Date:	951103
Trans2 Recv Date:	951118
TSD Site Recv Date:	951124
Part A Recv Date:	951207
Part B Recv Date:	951218
Generator EPA ID:	NYR000015172
Trans1 EPA ID:	NYD046765574
Trans2 EPA ID:	Not reported
TSDF ID:	MID096963194
Waste Code:	D008 - LEAD 5.0 MG/L TCLP
Quantity:	00100

NYCTA - BROADWAY & LAFAYETTE STATION (Continued) **1001079810**

Units:	P - Pounds
Number of Containers:	001
Container Type:	DM - Metal drums, barrels
Handling Method:	L Landfill.
Specific Gravity:	100
Year:	95

A15 **164 CROSBY ST** **NY Spills** **S102673357**
NE **164 CROSBY ST** **NY Hist Spills** **N/A**
< 1/8 **MANHATTAN, NY**
0.016 mi.
87 ft. **Site 15 of 18 in cluster A**

Relative:
Higher

Actual:
41 ft.

NY Spills:

Site ID:	217974
Facility Addr2:	Not reported
Facility ID:	9600441
Spill Number:	9600441
Facility Type:	ER
SWIS:	2401
Investigator:	SMMARTIN
Referred To:	Not reported
Spill Date:	4/10/1996
Reported to Dept:	4/10/1996
CID:	257
Spill Cause:	Equipment Failure
Water Affected:	Not reported
Spill Source:	Commercial/Industrial
Spill Notifier:	Responsible Party
Cleanup Ceased:	Not reported
Cleanup Meets Std:	False
Last Inspection:	Not reported
Recommended Penalty:	Penalty Not Recommended
UST Trust:	False
Spill Class:	Known release with minimal potential for fire or hazard. DEC Response. Willing Responsible Party. Corrective action taken.
Spill Closed Dt:	4/10/1996
Remediation Phase:	0
Date Entered In Computer:	4/10/1996
Spill Record Last Update:	5/6/1996
Spiller Name:	DENNIS FARLEY
Spiller Company:	MYSTIC TRANSPORT
Spiller Address:	1901 STEINWAY STREET
Spiller City,St,Zip:	ASTORIA, NY 11105-
Spiller Company:	001
Contact Name:	NONE
Contact Phone:	Not reported
DEC Region:	2
DER Facility ID:	180329
DEC Memo:	Prior to Sept, 2004 data translation this spill Lead_DEC Field was "MARTINKAT"
Remarks:	spalsh on to sidewalk from vent cleanup crew is cleaning

Material:

Site ID:	217974
Operable Unit ID:	1031881
Operable Unit:	01
Material ID:	353836

164 CROSBY ST (Continued) **S102673357**

Material Code:	0003
Material Name:	#6 Fuel Oil
Case No.:	Not reported
Material FA:	Petroleum
Quantity:	1
Units:	Gallons
Recovered:	Yes
Resource Affected:	Not reported
Oxygenate:	False

Tank Test:

Site ID:	Not reported
Spill Tank Test:	Not reported
Tank Number:	Not reported
Tank Size:	Not reported
Test Method:	Not reported
Leak Rate:	Not reported
Gross Fail:	Not reported
Modified By:	Not reported
Last Modified:	Not reported
Test Method:	Not reported

NY Hist Spills:

Region of Spill:	2
Spill Number:	9600441
Investigator:	MARTINKAT
Caller Name:	Not reported
Caller Agency:	Not reported
Caller Phone:	Not reported
Notifier Name:	Not reported
Notifier Agency:	Not reported
Notifier Phone:	Not reported
Spill Date/Time:	04/10/1996 07:00
Reported to Dept Date/Time:	04/10/96 08:48
SWIS:	61
Spiller Name:	MYSTIC TRANSPORT
Spiller Contact:	DENNIS FARLEY
Spiller Phone:	(718) 932-9075
Spiller Contact:	NONE
Spiller Address:	1901 STEINWAY STREET
Spiller City,St,Zip:	ASTORIA, NY 11105-
Spill Cause:	Equipment Failure
Reported to Dept:	On Land
Water Affected:	Not reported
Spill Source:	01
Spill Notifier:	Responsible Party
PBS Number:	Not reported
Cleanup Ceased:	/ /
Cleanup Meets Std:	False
Last Inspection:	/ /
Recommended Penalty:	Penalty Not Recommended
Spiller Cleanup Dt:	/ /
Enforcement Date:	/ /
Invstgn Complete:	/ /
UST Involvement:	False

164 CROSBY ST (Continued) **S102673357**

Spill Class: Known release with minimal potential for fire or hazard. DEC Response. Willing Responsible Party. Corrective action taken.
Spill Closed Dt: 04/10/96
Corrective Action Plan Submitted: / /
Date Region Sent Summary to Central Office: / /
Date Spill Entered In Computer Data File: 04/10/96
Date Spill Entered In Computer Data File: Not reported
Update Date: 05/06/96
Is Updated: False

Tank:
PBS Number: Not reported
Tank Number: Not reported
Tank Size: Not reported
Test Method: Not reported
Leak Rate Failed Tank: Not reported
Gross Leak Rate: Not reported

Material:
Material Class Type: Petroleum
Quantity Spilled: 1
Unkonwn Quantity Spilled: False
Units: Gallons
Quantity Recovered: 1
Unkonwn Quantity Recovered: False
Material: #6 FUEL OIL
Class Type: #6 FUEL OIL
Times Material Entry In File: 2190
CAS Number: Not reported
Last Date: 19940728
DEC Remarks: Not reported
Remark: spalsh on to sidewalk from vent cleanup crew is cleaning

---

A16 **DEMAIMON CORP** **AST** **U003387750**
NE **159 CROSBY ST** **HIST AST** **N/A**
< 1/8 **NEW YORK, NY 10012**
0.017 mi.
88 ft. **Site 16 of 18 in cluster A**

Relative:
Higher

Actual:
41 ft.

AST:
Region: STATE
DEC Region: 2
Site Status: Active
Facility Id: 2-233889
Program Type: PBS
UTM X: 584875.49338999996
UTM Y: 4508804.0519000003
Expiration Date: 2012/07/10

Affiliation Records:
Site Id: 8533
Affiliation Type: Owner
Company Name: DEMAIMON CORP
Contact Type: AGENT
Contact Name: JEFFREY WEBER
Address1: 324 LAFAYETTE ST.
Address2: Not reported
City: NEW YORK
State: NY

DEMAIMON CORP (Continued) **U003387750**

Zip Code:	10012
Country Code:	001
Phone:	(212) 260-1030
Phone Ext:	Not reported
Email:	Not reported
Fax Number:	Not reported
Modified By:	DXLIVING
Date Last Modified:	4/2/2007

Site Id:	8533
Affiliation Type:	Mail Contact
Company Name:	DEMAIMON CORP
Contact Type:	Not reported
Contact Name:	JEFFREY WEBER
Address1:	236 WEST 26TH STREET SUITE 805
Address2:	Not reported
City:	NEW YORK
State:	NY
Zip Code:	10001
Country Code:	001
Phone:	(212) 727-0022
Phone Ext:	Not reported
Email:	JWEBER@WEBGAR.NET
Fax Number:	Not reported
Modified By:	DXLIVING
Date Last Modified:	4/2/2007

Site Id:	8533
Affiliation Type:	On-Site Operator
Company Name:	DEMAIMON CORP
Contact Type:	Not reported
Contact Name:	JULIUS NEUMANN
Address1:	Not reported
Address2:	Not reported
City:	Not reported
State:	NN
Zip Code:	Not reported
Country Code:	001
Phone:	(212) 260-1030
Phone Ext:	Not reported
Email:	Not reported
Fax Number:	Not reported
Modified By:	TRANSLAT
Date Last Modified:	3/4/2004

Site Id:	8533
Affiliation Type:	Emergency Contact
Company Name:	DEMAIMON CORP
Contact Type:	Not reported
Contact Name:	JULIUS NEUMANN
Address1:	Not reported
Address2:	Not reported
City:	Not reported
State:	NN
Zip Code:	Not reported
Country Code:	001
Phone:	(212) 260-1030

DEMAIMON CORP (Continued) **U003387750**

Phone Ext:	Not reported
Email:	Not reported
Fax Number:	Not reported
Modified By:	TRANSLAT
Date Last Modified:	3/4/2004

Equipment Records:

G00 - Tank Secondary Containment - None
I05 - Overfill - Vent Whistle
A00 - Tank Internal Protection - None
B99 - Tank External Protection - Other
D01 - Pipe Type - Steel/Carbon Steel/Iron
J02 - Dispenser - Suction
L09 - Piping Leak Detection - Exempt Suction Piping
C00 - Pipe Location - No Piping
F00 - Pipe External Protection - None
I04 - Overfill - Product Level Gauge (A/G)
H00 - Tank Leak Detection - None

Tank Info:

Tank Number:	001
Tank Id:	12512
Tank Location:	1
Tank Type:	Steel/Carbon Steel/Iron
Tank Status:	In Service
Tank Model:	Not reported
Pipe Model:	Not reported
Install Date:	01/01/1960
Capacity Gallons:	3000
Tightness Test Method:	ZZ
Date Test:	04/01/1992
Next Test Date:	Not reported
Date Tank Closed:	Not reported
Register:	True
Modified By:	DXLIVING
Last Modified:	04/02/2007

HIST AST:

PBS Number:	2-233889
SWIS Code:	6201
Operator:	JULIUS NEUMANN
Facility Phone:	(718) 455-0888
Facility Addr2:	159 CROSBY ST
Facility Type:	Not reported
Emergency:	JULIUS NEUMANN
Emergency Tel:	(718) 455-0888
Old PBSNO:	Not reported
Date Inspected:	Not reported
Inspector:	Not reported
Result of Inspection:	Not reported
Owner Name:	DEMAIMON CORP
Owner Address:	175 STOCKHOLM ST
Owner City,St,Zip:	BROOKLYN, NY 11237
Federal ID:	Not reported
Owner Tel:	(718) 455-0888
Owner Type:	Corporate/Commercial

DEMAIMON CORP (Continued) **U003387750**

Owner Subtype:	Not reported
Mailing Contact:	DR. JULIUS G. NEUMANN
Mailing Name:	DEMAIMON CORP
Mailing Address:	175 STOCKHOLM ST
Mailing Address 2:	Not reported
Mailing City,St,Zip:	BROOKLYN, NY 11237
Mailing Telephone:	(718) 455-0888
Owner Mark:	First Owner
Facility Status:	1 - Active PBS facility, i.e. total capacity of the PBS tanks is greater than 1,100 gallons, regardless if Subpart 360-14 tanks exist or not at the facility.
Certification Flag:	False
Certification Date:	07/24/1997
Expiration:	07/10/2002
Renew Flag:	False
Renew Date:	Not reported
Total Capacity:	3000
FAMT:	True
Facility Screen:	Minor Data Missing
Owner Screen:	No Missing Data
Tank Screen:	Minor Data Missing
Dead Letter:	False
CBS Number:	Not reported
Town or City:	NEW YORK CITY
County Code:	62
Town or City Code:	01
Region:	2

Tank ID:	001
Tank Location:	ABOVEGROUND
Tank Status:	In Service
Install Date:	Not reported
Capacity (Gal):	3000
Product Stored:	NOS 1,2, OR 4 FUEL OIL
Tank Type:	Steel/carbon steel
Tank Internal:	Not reported
Tank External:	9
Pipe Location:	Not reported
Pipe Type:	STEEL/IRON
Pipe Internal:	Not reported
Pipe External:	Not reported
Tank Containment:	None
Leak Detection:	0
Overfill Protection:	46
Dispenser Method:	Suction
Date Tested:	04/01/1992
Next Test Date:	Not reported
Missing Data for Tank:	Minor Data Missing
Date Closed:	Not reported
Test Method:	Not reported
Deleted:	False
Updated:	True
SPDES Number:	Not reported
Lat/Long:	Not reported

B17 **SERVICE BOX 37898** **NY Spills** **S104193542**
SSE **LAFFETTE ST & JERSEY ST** **NY Hist Spills** **N/A**
< 1/8 **MANHATTAN, NY**
0.019 mi.
99 ft. **Site 1 of 11 in cluster B**

Relative:
Lower

Actual:
40 ft.

NY Spills:

Site ID:	72664
Facility Addr2:	Not reported
Facility ID:	9905302
Spill Number:	9905302
Facility Type:	ER
SWIS:	3101
Investigator:	CAENGELH
Referred To:	Not reported
Spill Date:	8/2/1999
Reported to Dept:	8/2/1999
CID:	389
Spill Cause:	Unknown
Water Affected:	Not reported
Spill Source:	Commercial/Industrial
Spill Notifier:	Responsible Party
Cleanup Ceased:	Not reported
Cleanup Meets Std:	False
Last Inspection:	Not reported
Recommended Penalty:	Penalty Not Recommended
UST Trust:	False
Spill Class:	Known release with minimal potential for fire or hazard. DEC Response. Willing Responsible Party. Corrective action taken.
Spill Closed Dt:	11/8/1999
Remediation Phase:	0
Date Entered In Computer:	8/2/1999
Spill Record Last Update:	5/25/2000
Spiller Name:	JOE DEVOTI
Spiller Company:	CON EDISON
Spiller Address:	4 IRVING PLACE
Spiller City,St,Zip:	NEW YORK, NY 10003
Spiller Company:	001
Contact Name:	Not reported
Contact Phone:	Not reported
DEC Region:	2
DER Facility ID:	68542
DEC Memo:	Prior to Sept, 2004 data translation this spill Lead_DEC Field was "ENGELHARDT" DEC Inspector notes: 8/24/99-- emailed ERT's for info on cleanup analysis con ed e2mis notes: 4 ounces of dielectric fluid from secondary cable ends, contained , did not enter sewer or waterways, plic in structure. Leak is coming from primary cable, reports cleanup is complete. Spill was considered de minimus and cleaned as such. Cleanup completed 8/2/99 at 1900 hrs.
Remarks:	CABLE LEAKING APPROX 4 OZ OF MATERIAL INTO SERVICE BOX WHERE IT IS CONTAINED CLEANING UP PER 50-499 CON ED#126997 NO CALLBACK NECESSARY

Material:

Site ID:	72664
Operable Unit ID:	1079745
Operable Unit:	01
Material ID:	301603
Material Code:	0541A
Material Name:	DIELECTRIC FLUID
Case No.:	Not reported

SERVICE BOX 37898 (Continued) **S104193542**

Material FA: Petroleum
Quantity: 4
Units: Gallons
Recovered: No
Resource Affected: Not reported
Oxygenate: False

Tank Test:
Site ID: Not reported
Spill Tank Test: Not reported
Tank Number: Not reported
Tank Size: Not reported
Test Method: Not reported
Leak Rate: Not reported
Gross Fail: Not reported
Modified By: Not reported
Last Modified: Not reported
Test Method: Not reported

NY Hist Spills:
Region of Spill: 2
Spill Number: 9905302
Investigator: ENGELHARDT
Caller Name: Not reported
Caller Agency: Not reported
Caller Phone: Not reported
Notifier Name: Not reported
Notifier Agency: Not reported
Notifier Phone: Not reported
Spill Date/Time: 08/02/1999 17:25
Reported to Dept Date/Time: 08/02/99 19:03
SWIS: 62
Spiller Name: CON EDISON
Spiller Contact: JOE DEVOTI
Spiller Phone: (212) 580-6763
Spiller Address: 4 IRVING PLACE
Spiller City,St,Zip: NEW YORK, NY 10003-
Spill Cause: Unknown
Reported to Dept: On Land
Water Affected: Not reported
Spill Source: 01
Spill Notifier: Responsible Party
PBS Number: Not reported
Cleanup Ceased: / /
Cleanup Meets Std: False
Last Inspection: / /
Recommended Penalty: Penalty Not Recommended
Spiller Cleanup Dt: / /
Enforcement Date: / /
Invstgn Complete: / /
UST Involvement: False
Spill Class: Known release with minimal potential for fire or hazard. DEC Response. Willing Responsible Party. Corrective action taken.
Spill Closed Dt: 11/08/99
Corrective Action Plan Submitted: / /

SERVICE BOX 37898 (Continued) **S104193542**

Date Region Sent Summary to Central Office: / /
Date Spill Entered In Computer Data File: 08/02/99
Date Spill Entered In Computer Data File: Not reported
Update Date: 05/25/00
Is Updated: False

Tank:
PBS Number: Not reported
Tank Number: Not reported
Tank Size: Not reported
Test Method: Not reported
Leak Rate Failed Tank: Not reported
Gross Leak Rate: Not reported

Material:
Material Class Type: Petroleum
Quantity Spilled: 4
Unkonwn Quantity Spilled: False
Units: Gallons
Quantity Recovered: 0
Unkonwn Quantity Recovered: False
Material: DIELECTRIC FLUID
Class Type: DIELECTRIC FLUID
Times Material Entry In File: 41
CAS Number: Not reported
Last Date: Not reported
DEC Remarks: DEC Inspector notes: 8/24/99-- emailed ERT s for info on cleanup analysis con ed e2mis notes: 4 ounces of dielectric fluid from secondary cable ends, contained , did not enter sewer or waterways, plic in structure. Leak is coming from primary cable, reports cleanup is complete. Spill was considered de minimus and cleaned as such. Cleanup completed 8/2/99 at 1900 hrs.
Remark: CABLE LEAKING APPROX 4 OZ OF MATERIAL INTO SERVICE BOX WHERE IT IS CONTAINED CLEANING UP PER 50-499 CON ED 126997 NO CALLBACK NECESSARY

C18 **298 MULBERRY STREET** **AST** **A100292040**
East **298 MULBERRY STREET** **N/A**
< 1/8 **NEW YORK, NY 10012**
0.028 mi.
146 ft. **Site 1 of 6 in cluster C**

Relative:
Higher

Actual:
42 ft.

AST:
Region: STATE
DEC Region: 2
Site Status: Active
Facility Id: 2-607425
Program Type: PBS
UTM X: 584881.07704
UTM Y: 4508690.5209499998
Expiration Date: 2015/06/09

Affiliation Records:
Site Id: 29277
Affiliation Type: Mail Contact
Company Name: WINDSOR PROPERTY MGMT. CO
Contact Type: Not reported
Contact Name: STEFANO MARINO
Address1: 220 EAST 22ND STREET, UNIT GLO
Address2: Not reported
City: NEW YORK

298 MULBERRY STREET (Continued) **A100292040**

State: NY
Zip Code: 10010
Country Code: 001
Phone: (212) 274-8424
Phone Ext: Not reported
Email: Not reported
Fax Number: Not reported
Modified By: BVCAMPBE
Date Last Modified: 5/21/2010

Site Id: 29277
Affiliation Type: On-Site Operator
Company Name: 298 MULBERRY STREET
Contact Type: Not reported
Contact Name: PEDRO DIAZ
Address1: Not reported
Address2: Not reported
City: Not reported
State: NN
Zip Code: Not reported
Country Code: 001
Phone: (646) 335-6587
Phone Ext: Not reported
Email: Not reported
Fax Number: Not reported
Modified By: KXTANG
Date Last Modified: 6/9/2005

Site Id: 29277
Affiliation Type: Emergency Contact
Company Name: COLUMBIA 298 MULBERRY, LLC
Contact Type: Not reported
Contact Name: STEFANO MARINO
Address1: Not reported
Address2: Not reported
City: Not reported
State: NN
Zip Code: Not reported
Country Code: 999
Phone: (646) 335-6583
Phone Ext: Not reported
Email: Not reported
Fax Number: Not reported
Modified By: KXTANG
Date Last Modified: 6/9/2005

Site Id: 29277
Affiliation Type: Owner
Company Name: COLUMBIA 298 MULBERRY, LLC
Contact Type: PROJECT MANAGER
Contact Name: STEFANO MARINO
Address1: 298 MULBERRY STREET, OFFICE
Address2: Not reported
City: NEW YORK
State: NY
Zip Code: 10012
Country Code: 001

298 MULBERRY STREET (Continued) **A100292040**

Phone:	(212) 274-8424
Phone Ext:	Not reported
Email:	Not reported
Fax Number:	Not reported
Modified By:	KXTANG
Date Last Modified:	6/9/2005

Equipment Records:

D01 - Pipe Type - Steel/Carbon Steel/Iron
J02 - Dispenser - Suction
C01 - Pipe Location - Aboveground
H00 - Tank Leak Detection - None
E02 - Piping Secondary Containment - Vault (with Access)
L00 - Piping Leak Detection - None
F00 - Pipe External Protection - None
A01 - Tank Internal Protection - Epoxy Liner
I05 - Overfill - Vent Whistle
B00 - Tank External Protection - None
G99 - Tank Secondary Containment - Other
K00 - Spill Prevention - None

Tank Info:

Tank Number:	1
Tank Id:	62942
Tank Location:	3
Tank Type:	Steel/Carbon Steel/Iron
Tank Status:	In Service
Tank Model:	Not reported
Pipe Model:	Not reported
Install Date:	03/24/1988
Capacity Gallons:	5000
Tightness Test Method:	NN
Date Test:	Not reported
Next Test Date:	Not reported
Date Tank Closed:	Not reported
Register:	True
Modified By:	BVCAMPBE
Last Modified:	05/21/2010

B19 **THE 285 LAFAYETTE STREET CONDOMINIUM** **AST** **A100296283**
South **285 LAFAYETTE STREET** **N/A**
< 1/8 **NEW YORK, NY 10003**
0.032 mi.
167 ft. **Site 2 of 11 in cluster B**

Relative:
Lower

Actual:
39 ft.

AST:

Region:	STATE
DEC Region:	2
Site Status:	Active
Facility Id:	2-607453
Program Type:	PBS
UTM X:	584798.18781999999
UTM Y:	4508656.2662800001
Expiration Date:	2017/02/25

Affiliation Records:

Site Id:	29305

THE 285 LAFAYETTE STREET CONDOMINIUM (Continued) **A100296283**

Affiliation Type:	Owner
Company Name:	THE 285 LAFAYETTE STREET CONDOMINIUM
Contact Type:	PROPERTY MGR
Contact Name:	MICHAEL SCHENKER
Address1:	285 LAFAYETTE STREET
Address2:	Not reported
City:	NEW YORK
State:	NY
Zip Code:	10003
Country Code:	001
Phone:	(212) 226-3439
Phone Ext:	Not reported
Email:	Not reported
Fax Number:	Not reported
Modified By:	msbaptis
Date Last Modified:	1/2/2007

Site Id:	29305
Affiliation Type:	Mail Contact
Company Name:	ANDREWS BLDG CORP.
Contact Type:	Not reported
Contact Name:	MICHAEL SCHENKER
Address1:	666 BROADWAY
Address2:	Not reported
City:	NEW YORK
State:	NY
Zip Code:	10012
Country Code:	001
Phone:	(212) 529-5688
Phone Ext:	Not reported
Email:	MSCHENKER@ANDREWSBC.COM
Fax Number:	Not reported
Modified By:	BVCAMPBE
Date Last Modified:	4/19/2012

Site Id:	29305
Affiliation Type:	On-Site Operator
Company Name:	THE 285 LAFAYETTE STREET CONDOMINIUM
Contact Type:	Not reported
Contact Name:	MARC KOCH
Address1:	Not reported
Address2:	Not reported
City:	Not reported
State:	NN
Zip Code:	Not reported
Country Code:	001
Phone:	(212) 226-3439
Phone Ext:	Not reported
Email:	Not reported
Fax Number:	Not reported
Modified By:	msbaptis
Date Last Modified:	1/2/2007

Site Id:	29305
Affiliation Type:	Emergency Contact
Company Name:	THE 285 LAFAYETTE STREET CONDOMINIUM
Contact Type:	Not reported

THE 285 LAFAYETTE STREET CONDOMINIUM (Continued) **A100296283**

Contact Name:	MICHAEL SCHENKER
Address1:	Not reported
Address2:	Not reported
City:	Not reported
State:	NN
Zip Code:	Not reported
Country Code:	999
Phone:	(212) 529-5688
Phone Ext:	Not reported
Email:	Not reported
Fax Number:	Not reported
Modified By:	msbaptis
Date Last Modified:	1/2/2007

Equipment Records:

D01 - Pipe Type - Steel/Carbon Steel/Iron
J02 - Dispenser - Suction
A01 - Tank Internal Protection - Epoxy Liner
G00 - Tank Secondary Containment - None
I05 - Overfill - Vent Whistle
F00 - Pipe External Protection - None
C01 - Pipe Location - Aboveground
E00 - Piping Secondary Containment - None
H00 - Tank Leak Detection - None
L00 - Piping Leak Detection - None
B00 - Tank External Protection - None
K00 - Spill Prevention - None

Tank Info:

Tank Number:	001
Tank Id:	62993
Tank Location:	1
Tank Type:	Steel/Carbon Steel/Iron
Tank Status:	In Service
Tank Model:	Not reported
Pipe Model:	Not reported
Install Date:	10/01/1995
Capacity Gallons:	5000
Tightness Test Method:	NN
Date Test:	Not reported
Next Test Date:	Not reported
Date Tank Closed:	Not reported
Register:	True
Modified By:	BVCAMPBE
Last Modified:	04/19/2012

B20 **ASBESTOS & LEAD INC** **MANIFEST** **1009225571**
South **285 LAFAYETTE ST** **N/A**
< 1/8 **NEW YORK, NY 10001**
0.032 mi.
169 ft. **Site 3 of 11 in cluster B**

Relative:
Lower

Actual:
39 ft.

NY MANIFEST:

EPA ID:	NYR000091389
Country:	USA
Mailing Name:	URBAN ARCHEOLOGY
Mailing Contact:	STANLEY DAVENPORT

ASBESTOS & LEAD INC (Continued) **1009225571**

Mailing Address:	143 FRANKLIN ST
Mailing Address 2:	Not reported
Mailing City:	NEW YORK
Mailing State:	NY
Mailing Zip:	10013
Mailing Zip4:	Not reported
Mailing Country:	USA
Mailing Phone:	212-741-1204

Document ID:	NYG1097811
Manifest Status:	Not reported
Trans1 State ID:	NYD049178296
Trans2 State ID:	Not reported
Generator Ship Date:	06/16/1999
Trans1 Recv Date:	06/16/1999
Trans2 Recv Date:	Not reported
TSD Site Recv Date:	06/18/1999
Part A Recv Date:	Not reported
Part B Recv Date:	Not reported
Generator EPA ID:	NYD000044131
Trans1 EPA ID:	NYD049178296
Trans2 EPA ID:	Not reported
TSDF ID:	NY68699AN
Waste Code:	D008 - LEAD 5.0 MG/L TCLP
Quantity:	02500
Units:	P - Pounds
Number of Containers:	005
Container Type:	DM - Metal drums, barrels
Handling Method:	B Incineration, heat recovery, burning.
Specific Gravity:	01.00
Year:	99

EPA ID:	NYD000044131
Country:	USA
Mailing Name:	ASBESTOS & LEAD INC
Mailing Contact:	HOWARD SLAVIN
Mailing Address:	285 LAFAYETTE ST
Mailing Address 2:	Not reported
Mailing City:	NEW YORK
Mailing State:	NY
Mailing Zip:	10001
Mailing Zip4:	Not reported
Mailing Country:	USA
Mailing Phone:	718-963-2233

Document ID:	NYG1097811
Manifest Status:	Not reported
Trans1 State ID:	NYD049178296
Trans2 State ID:	Not reported
Generator Ship Date:	06/16/1999
Trans1 Recv Date:	06/16/1999
Trans2 Recv Date:	Not reported
TSD Site Recv Date:	06/18/1999
Part A Recv Date:	Not reported
Part B Recv Date:	Not reported

ASBESTOS & LEAD INC (Continued) **1009225571**

Generator EPA ID:	NYD000044131
Trans1 EPA ID:	NYD049178296
Trans2 EPA ID:	Not reported
TSDF ID:	NY68699AN
Waste Code:	D008 - LEAD 5.0 MG/L TCLP
Quantity:	02500
Units:	P - Pounds
Number of Containers:	005
Container Type:	DM - Metal drums, barrels
Handling Method:	B Incineration, heat recovery, burning.
Specific Gravity:	01.00
Year:	99

B21 **KLEINBERG PROPERTY** **RCRA-CESQG** **1008374456**
South **285 LAFAYETTE ST - BASEMENT** **MANIFEST** **NYR000131953**
< 1/8 **NEW YORK, NY 10012**
0.032 mi.
169 ft. **Site 4 of 11 in cluster B**

Relative:
Lower

Actual:
39 ft.

RCRA-CESQG:

Date form received by agency:	01/01/2007
Facility name:	KLEINBERG PROPERTY
Facility address:	285 LAFAYETTE ST - BASEMENT NEW YORK, NY 100123367
EPA ID:	NYR000131953
Mailing address:	LAFAYETTE ST - BASEMENT NEW YORK, NY 100123367
Contact:	INNO OBIORAH
Contact address:	LAFAYETTE ST - BASEMENT NEW YORK, NY 100123367
Contact country:	US
Contact telephone:	(201) 954-6359
Contact email:	Not reported
EPA Region:	02
Classification:	Conditionally Exempt Small Quantity Generator
Description:	Handler: generates 100 kg or less of hazardous waste per calendar month, and accumulates 1000 kg or less of hazardous waste at any time; or generates 1 kg or less of acutely hazardous waste per calendar month, and accumulates at any time: 1 kg or less of acutely hazardous waste; or 100 kg or less of any residue or contaminated soil, waste or other debris resulting from the cleanup of a spill, into or on any land or water, of acutely hazardous waste; or generates 100 kg or less of any residue or contaminated soil, waste or other debris resulting from the cleanup of a spill, into or on any land or water, of acutely hazardous waste during any calendar month, and accumulates at any time: 1 kg or less of acutely hazardous waste; or 100 kg or less of any residue or contaminated soil, waste or other debris resulting from the cleanup of a spill, into or on any land or water, of acutely hazardous waste

Owner/Operator Summary:

Owner/operator name:	NO NAME FOUND
Owner/operator address:	Not reported Not reported
Owner/operator country:	US
Owner/operator telephone:	Not reported
Legal status:	Private

KLEINBERG PROPERTY (Continued) **1008374456**

Owner/Operator Type: Operator
Owner/Op start date: 10/20/2004
Owner/Op end date: Not reported

Owner/operator name: STEPHEN KLEINBERG
Owner/operator address: NORTH AVE
NEW ROCHELLE, NY 10801
Owner/operator country: US
Owner/operator telephone: Not reported
Legal status: Private
Owner/Operator Type: Owner
Owner/Op start date: 10/20/2004
Owner/Op end date: Not reported

Handler Activities Summary:
U.S. importer of hazardous waste: No
Mixed waste (haz. and radioactive): No
Recycler of hazardous waste: No
Transporter of hazardous waste: No
Treater, storer or disposer of HW: No
Underground injection activity: No
On-site burner exemption: No
Furnace exemption: No
Used oil fuel burner: No
Used oil processor: No
User oil refiner: No
Used oil fuel marketer to burner: No
Used oil Specification marketer: No
Used oil transfer facility: No
Used oil transporter: No

Historical Generators:
Date form received by agency: 01/01/2006
Facility name: KLEINBERG PROPERTY
Classification: Conditionally Exempt Small Quantity Generator

Date form received by agency: 04/29/2005
Facility name: KLEINBERG PROPERTY
Classification: Conditionally Exempt Small Quantity Generator

Violation Status: No violations found

NY MANIFEST:
EPA ID: NYR000131953
Country: USA
Mailing Name: NYC DEPT OF DESIGN & CONSTRUCTION
Mailing Contact: N/S
Mailing Address: 30-30 THOMPSON AVE
Mailing Address 2: Not reported
Mailing City: LONG ISLAND CITY
Mailing State: NY
Mailing Zip: 11101
Mailing Zip4: Not reported
Mailing Country: USA
Mailing Phone: 718-391-1293

KLEINBERG PROPERTY (Continued) **1008374456**

Document ID:	NYH1470996
Manifest Status:	Not reported
Trans1 State ID:	NYD986938645
Trans2 State ID:	Not reported
Generator Ship Date:	05/03/2005
Trans1 Recv Date:	05/03/2005
Trans2 Recv Date:	Not reported
TSD Site Recv Date:	05/11/2005
Part A Recv Date:	Not reported
Part B Recv Date:	Not reported
Generator EPA ID:	NYR000131953
Trans1 EPA ID:	CFD1677NY
Trans2 EPA ID:	Not reported
TSDF ID:	NYD049836679
Waste Code:	D008 - LEAD 5.0 MG/L TCLP
Quantity:	00400
Units:	P - Pounds
Number of Containers:	002
Container Type:	DM - Metal drums, barrels
Handling Method:	T Chemical, physical, or biological treatment.
Specific Gravity:	01.00
Year:	Not reported

Document ID:	NYH1470996
Manifest Status:	Not reported
Trans1 State ID:	NYD986938645
Trans2 State ID:	Not reported
Generator Ship Date:	05/03/2005
Trans1 Recv Date:	05/03/2005
Trans2 Recv Date:	Not reported
TSD Site Recv Date:	05/11/2005
Part A Recv Date:	Not reported
Part B Recv Date:	Not reported
Generator EPA ID:	NYR000131953
Trans1 EPA ID:	CFD1677NY
Trans2 EPA ID:	Not reported
TSDF ID:	NYD049836679
Waste Code:	D008 - LEAD 5.0 MG/L TCLP
Quantity:	00400
Units:	P - Pounds
Number of Containers:	002
Container Type:	DM - Metal drums, barrels
Handling Method:	T Chemical, physical, or biological treatment.
Specific Gravity:	01.00
Year:	2005

B22 **URBAN ARCHAEOLOGY** **RCRA-NonGen** **1004761885**
South **285 LAFAYETTE ST - 1ST FL** **FINDS** **NYR000091389**
< 1/8 **NEW YORK, NY 10012** **E DESIGNATION**
0.032 mi.
169 ft. **Site 5 of 11 in cluster B**

Relative:
Lower

Actual:
39 ft.

RCRA-NonGen:

Date form received by agency:	01/01/2007
Facility name:	URBAN ARCHAEOLOGY
Facility address:	285 LAFAYETTE ST - 1ST FL
	BASEMENT

URBAN ARCHAEOLOGY (Continued) **1004761885**

NEW YORK, NY 10012
EPA ID: NYR000091389
Mailing address: FRANKLIN ST
NEW YORK, NY 10013
Contact: RICHARD ANDREWS
Contact address: FRANKLIN ST
NEW YORK, NY 10013
Contact country: US
Contact telephone: (212) 741-1204
Contact email: Not reported
EPA Region: 02
Classification: Non-Generator
Description: Handler: Non-Generators do not presently generate hazardous waste

Owner/Operator Summary:
Owner/operator name: ABEJ LLC
Owner/operator address: 770 LEXINGTON AVE
NEW YORK, NY 10021
Owner/operator country: US
Owner/operator telephone: (212) 935-4900
Legal status: Private
Owner/Operator Type: Owner
Owner/Op start date: 01/01/2001
Owner/Op end date: Not reported

Owner/operator name: ABEJ LLC
Owner/operator address: 770 LEXINGTON AVE
NEW YORK, NY 10021
Owner/operator country: US
Owner/operator telephone: (212) 935-4900
Legal status: Private
Owner/Operator Type: Operator
Owner/Op start date: 01/01/2001
Owner/Op end date: Not reported

Handler Activities Summary:
U.S. importer of hazardous waste: No
Mixed waste (haz. and radioactive): No
Recycler of hazardous waste: No
Transporter of hazardous waste: No
Treater, storer or disposer of HW: No
Underground injection activity: No
On-site burner exemption: No
Furnace exemption: No
Used oil fuel burner: No
Used oil processor: No
User oil refiner: No
Used oil fuel marketer to burner: No
Used oil Specification marketer: No
Used oil transfer facility: No
Used oil transporter: No

Historical Generators:
Date form received by agency: 01/01/2006
Facility name: URBAN ARCHAEOLOGY
Classification: Not a generator, verified

URBAN ARCHAEOLOGY (Continued) **1004761885**

Date form received by agency: 11/13/2000
Facility name: URBAN ARCHAEOLOGY
Classification: Conditionally Exempt Small Quantity Generator

Violation Status: No violations found

FINDS:

Registry ID: 110004565649

Environmental Interest/Information System
RCRAInfo is a national information system that supports the Resource Conservation and Recovery Act (RCRA) program through the tracking of events and activities related to facilities that generate, transport, and treat, store, or dispose of hazardous waste. RCRAInfo allows RCRA program staff to track the notification, permit, compliance, and corrective action activities required under RCRA.

E DESIGNATION:

Tax Lot(s):	7501
E-No:	E-78
Effective Date:	4/16/1997
Satisfaction Date:	Not reported
Ceqr Number:	96DCP006M
Ulurp Number:	960074 ZMM
Zoning Map No:	12c
Description:	Window Wall Attenuation & Alternate Ventilation
Borough Code:	MN
Community District:	102
Census Tract:	43
Census Block:	1004
School District:	02
City Council District:	01
Fire Company:	L020
Health Area:	15
Police Precinct:	005
Zone District 1:	C6-3
Zone District 2:	Not reported
Commercial Overlay1:	Not reported
Commercial Overlay2:	Not reported
Special Purpose District1:	Not reported
Special Purpose District2:	Not reported
All Components1:	C6-3
All Components2:	Not reported
Split Boundary Indicator:	N
Building Class:	RM
Land Use Category:	04
Number of Easements:	0
Owner, Type of Code:	Not reported
Owner Name:	Not reported
Lot Area:	000014599
Total Building Floor Area:	00000121505
Commercial Floor Area:	00000032135
Office Floor Area:	00000000000
Retail Floor Area:	00000014599
Garage Floor Area:	00000000000

URBAN ARCHAEOLOGY (Continued) **1004761885**

Storage Floor Area:	00000017536
Factory Floor Area:	00000000000
Other Floor Area:	00000000000
Floor Area,Total Bld Source Code:	7
Number of Buildings:	00001
Number of Floors:	009.00
Residential Units:	00029
Non and Residential Units:	00030
Lot Frontage:	0126.50
Lot Depth:	0124.70
Building Frontage:	0126.00
Building Depth:	0124.00
Proximity Code:	0
Irregular Lot Code:	N
Lot Type:	0
Basement Type Grade:	5
Land Assessed Value:	00001302298
Total Assessed Value:	00007551450
Land Exempt Value:	00000023660
Total Exempt Value:	00001658920
Year Built:	1900
Year Built Code:	E
Year Altered1:	1998
Year Altered2:	0000
Historic District Name:	Not reported
Landmark Name:	Not reported
Built Floor Area Ratio-Far:	0008.32
Maximum Allowable Far:	7.52
Borough Code:	1
Borough Tax Block And Lot:	1005107501
Condominium Number:	01065
Census Tract 2:	0043
X Coordinate:	0985427
Y Coordinate:	0203065
Zoning Map:	12C
Sanborn Map:	101N075
Tax Map:	10206
E Designation No:	Not reported
Date of RPAD Data:	11/2005
Date of DCAS Data:	01/2006
Date of Zoning Data:	11/2005
Date of Major Property Data:	11/2005
Date of Landmark Data:	12/2005
Date of Base Map Data:	01/2006
Date of Mass Appraisal Data:	11/2005
Date of Political and Adm Data:	08/2005
Pluto-Base Map Indicator:	1

B23 **271 MULBERRY STREET CO LLC** **RCRA-NonGen** **1004760412**
South **285 LAFAYETTE ST** **FINDS** **NYR000044131**
< 1/8 **NEW YORK, NY 10012** **MANIFEST**
0.032 mi.
169 ft. **Site 6 of 11 in cluster B**

Relative:
Lower

Actual:
39 ft.

RCRA-NonGen:

Date form received by agency:	01/01/2007
Facility name:	271 MULBERRY STREET CO LLC
Facility address:	285 LAFAYETTE ST NEW YORK, NY 10012
EPA ID:	NYR000044131
Mailing address:	LEXINGTON AVE NEW YORK, NY 10021
Contact:	ERIC HADAR
Contact address:	LEXINGTON AVE NEW YORK, NY 10021
Contact country:	US
Contact telephone:	(212) 935-4900
Contact email:	Not reported
EPA Region:	02
Classification:	Non-Generator
Description:	Handler: Non-Generators do not presently generate hazardous waste

Owner/Operator Summary:

Owner/operator name:	271 MULBERRY STREET CO LLC
Owner/operator address:	770 LEXINGTON AVE NEW YORK, NY 10021
Owner/operator country:	US
Owner/operator telephone:	(212) 935-4900
Legal status:	Private
Owner/Operator Type:	Owner
Owner/Op start date:	Not reported
Owner/Op end date:	Not reported

Owner/operator name:	271 MULBERRY STREET CO LLC
Owner/operator address:	770 LEXINGTON AVE NEW YORK, NY 10021
Owner/operator country:	US
Owner/operator telephone:	(212) 935-4900
Legal status:	Private
Owner/Operator Type:	Operator
Owner/Op start date:	Not reported
Owner/Op end date:	Not reported

Handler Activities Summary:

U.S. importer of hazardous waste:	No
Mixed waste (haz. and radioactive):	No
Recycler of hazardous waste:	No
Transporter of hazardous waste:	No
Treater, storer or disposer of HW:	No
Underground injection activity:	No
On-site burner exemption:	No
Furnace exemption:	No
Used oil fuel burner:	No
Used oil processor:	No
User oil refiner:	No
Used oil fuel marketer to burner:	No

271 MULBERRY STREET CO LLC (Continued) **1004760412**

Used oil Specification marketer: No
Used oil transfer facility: No
Used oil transporter: No

Historical Generators:
Date form received by agency: 01/01/2006
Facility name: 271 MULBERRY STREET CO LLC
Classification: Not a generator, verified

Date form received by agency: 02/09/1999
Facility name: 271 MULBERRY STREET CO LLC
Classification: Conditionally Exempt Small Quantity Generator

Date form received by agency: 03/03/1998
Facility name: 271 MULBERRY STREET CO LLC
Site name: 271 MULBERRY ST CO LLC
Classification: Large Quantity Generator

Date form received by agency: 09/17/1997
Facility name: 271 MULBERRY STREET CO LLC
Classification: Not a generator, verified

Violation Status: No violations found

FINDS:

Registry ID: 110000814003

Environmental Interest/Information System
RCRAInfo is a national information system that supports the Resource Conservation and Recovery Act (RCRA) program through the tracking of events and activities related to facilities that generate, transport, and treat, store, or dispose of hazardous waste. RCRAInfo allows RCRA program staff to track the notification, permit, compliance, and corrective action activities required under RCRA.

NY MANIFEST:
EPA ID: NYR000044131
Country: USA
Mailing Name: 271 MULBERRY ST CO LLC
Mailing Contact: RICHARD ANDREWS
Mailing Address: 285 LAFAYETTE ST #2A
Mailing Address 2: Not reported
Mailing City: NEW YORK
Mailing State: NY
Mailing Zip: 10012
Mailing Zip4: Not reported
Mailing Country: USA
Mailing Phone: 212-741-1204

Document ID: ILA7390846
Manifest Status: Completed after the designated time period for a TSDF to get a copy to the DEC
Trans1 State ID: 1478
Trans2 State ID: 2075
Generator Ship Date: 970911

271 MULBERRY STREET CO LLC (Continued) **1004760412**

Trans1 Recv Date:	970911
Trans2 Recv Date:	970911
TSD Site Recv Date:	970917
Part A Recv Date:	970922
Part B Recv Date:	971009
Generator EPA ID:	NYR000044131
Trans1 EPA ID:	MAD039322250
Trans2 EPA ID:	NJD000813477
TSDF ID:	ILD000608471
Waste Code:	D001 - NON-LISTED IGNITABLE WASTES
Quantity:	03200
Units:	P - Pounds
Number of Containers:	032
Container Type:	DM - Metal drums, barrels
Handling Method:	B Incineration, heat recovery, burning.
Specific Gravity:	100
Year:	97

Document ID:	NYG1156176
Manifest Status:	Not reported
Trans1 State ID:	NJN0000JA338
Trans2 State ID:	NJD003812047
Generator Ship Date:	02/26/1999
Trans1 Recv Date:	02/26/1999
Trans2 Recv Date:	03/02/1999
TSD Site Recv Date:	03/05/1999
Part A Recv Date:	Not reported
Part B Recv Date:	Not reported
Generator EPA ID:	NYR000044131
Trans1 EPA ID:	OHD055522429
Trans2 EPA ID:	Not reported
TSDF ID:	JA338
Waste Code:	D008 - LEAD 5.0 MG/L TCLP
Quantity:	00300
Units:	P - Pounds
Number of Containers:	001
Container Type:	DM - Metal drums, barrels
Handling Method:	T Chemical, physical, or biological treatment.
Specific Gravity:	01.00
Year:	99

C24 **304 MULBERRY STREET** **AST** **A100292061**
East **304 MULBERRY STREET** **N/A**
< 1/8 **NEW YORK, NY 10012**
0.032 mi.
170 ft. **Site 2 of 6 in cluster C**

Relative:
Higher

Actual:
42 ft.

AST:

Region:	STATE
DEC Region:	2
Site Status:	Active
Facility Id:	2-607424
Program Type:	PBS
UTM X:	584893.25887000002
UTM Y:	4508725.7431300003
Expiration Date:	2015/06/09

304 MULBERRY STREET (Continued) **A100292061**

Affiliation Records:

Site Id:	29276
Affiliation Type:	Mail Contact
Company Name:	WINDSOR PROPERTY MGMT. CO
Contact Type:	Not reported
Contact Name:	STEFANO MARINO
Address1:	220EAST 22ND ST, UNIT GLO
Address2:	Not reported
City:	NEW YORK
State:	NY
Zip Code:	10010
Country Code:	001
Phone:	(212) 274-8424
Phone Ext:	Not reported
Email:	Not reported
Fax Number:	Not reported
Modified By:	BVCAMPBE
Date Last Modified:	5/21/2010

Site Id:	29276
Affiliation Type:	On-Site Operator
Company Name:	304 MULBERRY STREET
Contact Type:	Not reported
Contact Name:	PEDRO DIAZ
Address1:	Not reported
Address2:	Not reported
City:	Not reported
State:	NN
Zip Code:	Not reported
Country Code:	001
Phone:	(646) 335-6587
Phone Ext:	Not reported
Email:	Not reported
Fax Number:	Not reported
Modified By:	KXTANG
Date Last Modified:	6/9/2005

Site Id:	29276
Affiliation Type:	Emergency Contact
Company Name:	COLUMBIA 304 MULBERRY, LLC
Contact Type:	Not reported
Contact Name:	STEFANO MARINO
Address1:	Not reported
Address2:	Not reported
City:	Not reported
State:	NN
Zip Code:	Not reported
Country Code:	999
Phone:	(646) 335-6583
Phone Ext:	Not reported
Email:	Not reported
Fax Number:	Not reported
Modified By:	KXTANG
Date Last Modified:	6/9/2005

Site Id:	29276
Affiliation Type:	Owner

304 MULBERRY STREET (Continued) **A100292061**

Company Name:	COLUMBIA 304 MULBERRY, LLC
Contact Type:	PROJECT MANAGER
Contact Name:	STEFANO MARINO
Address1:	298 MULBERRY STREET, OFFICE
Address2:	Not reported
City:	NEW YORK
State:	NY
Zip Code:	10012
Country Code:	001
Phone:	(212) 274-8424
Phone Ext:	Not reported
Email:	Not reported
Fax Number:	Not reported
Modified By:	KXTANG
Date Last Modified:	6/9/2005

Equipment Records:

C01 - Pipe Location - Aboveground
H00 - Tank Leak Detection - None
D01 - Pipe Type - Steel/Carbon Steel/Iron
J01 - Dispenser - Submersible
F00 - Pipe External Protection - None
A01 - Tank Internal Protection - Epoxy Liner
I05 - Overfill - Vent Whistle
E02 - Piping Secondary Containment - Vault (with Access)
L00 - Piping Leak Detection - None
B00 - Tank External Protection - None
G99 - Tank Secondary Containment - Other
K00 - Spill Prevention - None

Tank Info:

Tank Number:	1
Tank Id:	62941
Tank Location:	3
Tank Type:	Steel/Carbon Steel/Iron
Tank Status:	In Service
Tank Model:	Not reported
Pipe Model:	Not reported
Install Date:	04/08/1989
Capacity Gallons:	6045
Tightness Test Method:	NN
Date Test:	Not reported
Next Test Date:	Not reported
Date Tank Closed:	Not reported
Register:	True
Modified By:	BVCAMPBE
Last Modified:	05/21/2010

D25 **584 BROADWAY, LLC** **AST** **A100175355**
West **584 BROADWAY** **N/A**
< 1/8 **NEW YORK, NY 10012**
0.034 mi.
180 ft. **Site 1 of 16 in cluster D**

Relative:
Lower

Actual:
39 ft.

AST:

Region:	STATE
DEC Region:	2
Site Status:	Active
Facility Id:	2-605044
Program Type:	PBS
UTM X:	584720.77356999996
UTM Y:	4508691.4853600003
Expiration Date:	2016/01/19

Affiliation Records:

Site Id:	26913
Affiliation Type:	Owner
Company Name:	584 BROADWAY LLC % AMSTEAD PROPERTIES
Contact Type:	BUILDING MANAGER
Contact Name:	CESAR VASQUEZ
Address1:	575 8TH AVE., SUITE 2400
Address2:	Not reported
City:	NEW YORK
State:	NY
Zip Code:	10018
Country Code:	001
Phone:	(212) 334-8400
Phone Ext:	Not reported
Email:	Not reported
Fax Number:	Not reported
Modified By:	KXTANG
Date Last Modified:	10/28/2005

Site Id:	26913
Affiliation Type:	Mail Contact
Company Name:	OLMSTEAD PROPERTIES, INC.
Contact Type:	Not reported
Contact Name:	CESAR VASQUEZ
Address1:	575 8TH AVENUE
Address2:	SUITE 2400
City:	NEW YORK
State:	NY
Zip Code:	10018
Country Code:	001
Phone:	(212) 334-8400
Phone Ext:	Not reported
Email:	Not reported
Fax Number:	Not reported
Modified By:	TRANSLAT
Date Last Modified:	3/4/2004

Site Id:	26913
Affiliation Type:	On-Site Operator
Company Name:	584 BROADWAY, LLC
Contact Type:	Not reported
Contact Name:	CESAR VASQUEZ
Address1:	Not reported
Address2:	Not reported

584 BROADWAY, LLC (Continued) **A100175355**

City:	Not reported
State:	NN
Zip Code:	Not reported
Country Code:	001
Phone:	(212) 334-8400
Phone Ext:	Not reported
Email:	Not reported
Fax Number:	Not reported
Modified By:	TRANSLAT
Date Last Modified:	3/4/2004

Site Id:	26913
Affiliation Type:	Emergency Contact
Company Name:	584 BROADWAY LLC % AMSTEAD PROPERTIES
Contact Type:	Not reported
Contact Name:	CESAR VASQUEZ
Address1:	Not reported
Address2:	Not reported
City:	Not reported
State:	NN
Zip Code:	Not reported
Country Code:	001
Phone:	(917) 796-1217
Phone Ext:	Not reported
Email:	Not reported
Fax Number:	Not reported
Modified By:	TRANSLAT
Date Last Modified:	3/4/2004

Equipment Records:

A00 - Tank Internal Protection - None
B99 - Tank External Protection - Other
D01 - Pipe Type - Steel/Carbon Steel/Iron
G01 - Tank Secondary Containment - Diking (Aboveground)
J02 - Dispenser - Suction
L09 - Piping Leak Detection - Exempt Suction Piping
I05 - Overfill - Vent Whistle
F00 - Pipe External Protection - None
C01 - Pipe Location - Aboveground
H00 - Tank Leak Detection - None
I05 - Overfill - Vent Whistle
A00 - Tank Internal Protection - None
B99 - Tank External Protection - Other
D01 - Pipe Type - Steel/Carbon Steel/Iron
G01 - Tank Secondary Containment - Diking (Aboveground)
J02 - Dispenser - Suction
L09 - Piping Leak Detection - Exempt Suction Piping
C01 - Pipe Location - Aboveground
H00 - Tank Leak Detection - None
F00 - Pipe External Protection - None
E01 - Piping Secondary Containment - Diking (Aboveground)
E01 - Piping Secondary Containment - Diking (Aboveground)
K00 - Spill Prevention - None
K00 - Spill Prevention - None

Tank Info:

584 BROADWAY, LLC (Continued) **A100175355**

Tank Number:	1
Tank Id:	59360
Tank Location:	1
Tank Type:	Steel/Carbon Steel/Iron
Tank Status:	In Service
Tank Model:	Not reported
Pipe Model:	Not reported
Install Date:	02/01/1953
Capacity Gallons:	7500
Tightness Test Method:	NN
Date Test:	Not reported
Next Test Date:	Not reported
Date Tank Closed:	Not reported
Register:	True
Modified By:	BVCAMPBE
Last Modified:	04/25/2012

Tank Number:	2
Tank Id:	59361
Tank Location:	1
Tank Type:	Steel/Carbon Steel/Iron
Tank Status:	In Service
Tank Model:	Not reported
Pipe Model:	Not reported
Install Date:	02/01/1953
Capacity Gallons:	7500
Tightness Test Method:	NN
Date Test:	Not reported
Next Test Date:	Not reported
Date Tank Closed:	Not reported
Register:	True
Modified By:	BVCAMPBE
Last Modified:	04/25/2012

B26 **ST PATRICKS YOUTH CENTER** **UST** **U000401194**
SE **268 MULBERRY ST** **HIST UST** **N/A**
< 1/8 **NEW YORK, NY 10012**
0.034 mi.
182 ft. **Site 7 of 11 in cluster B**

Relative:
Higher

Actual:
41 ft.

UST:

Facility Id:	2-283436
Region:	STATE
DEC Region:	2
Site Status:	Unregulated
Program Type:	PBS
Expiration Date:	N/A
UTM X:	584871.50162999996
UTM Y:	4508591.9599400004

Affiliation Records:

Site Id:	12513
Affiliation Type:	Owner
Company Name:	ST PATRICKS OLD CATHEDRAL
Contact Type:	Not reported
Contact Name:	Not reported
Address1:	263 MULBERRY ST

ST PATRICKS YOUTH CENTER (Continued) **U000401194**

Address2:	Not reported
City:	NEW YORK
State:	NY
Zip Code:	10012
Country Code:	001
Phone:	(212) 226-8075
Phone Ext:	Not reported
Email:	Not reported
Fax Number:	Not reported
Modified By:	TRANSLAT
Date Last Modified:	3/4/2004

Site Id:	12513
Affiliation Type:	Mail Contact
Company Name:	ST PATRICKS OLD CATHEDRAL
Contact Type:	Not reported
Contact Name:	Not reported
Address1:	263 MULBERRY ST
Address2:	Not reported
City:	NEW YORK
State:	NY
Zip Code:	10012
Country Code:	001
Phone:	(212) 226-8075
Phone Ext:	Not reported
Email:	Not reported
Fax Number:	Not reported
Modified By:	TRANSLAT
Date Last Modified:	3/4/2004

Site Id:	12513
Affiliation Type:	On-Site Operator
Company Name:	ST PATRICKS YOUTH CENTER
Contact Type:	Not reported
Contact Name:	RAMON TAVAREZ
Address1:	Not reported
Address2:	Not reported
City:	Not reported
State:	NN
Zip Code:	Not reported
Country Code:	001
Phone:	(212) 925-7111
Phone Ext:	Not reported
Email:	Not reported
Fax Number:	Not reported
Modified By:	TRANSLAT
Date Last Modified:	3/4/2004

Site Id:	12513
Affiliation Type:	Emergency Contact
Company Name:	ST PATRICKS OLD CATHEDRAL
Contact Type:	Not reported
Contact Name:	REV GUY VINCI
Address1:	Not reported
Address2:	Not reported
City:	Not reported
State:	NN

ST PATRICKS YOUTH CENTER (Continued) **U000401194**

Zip Code:	Not reported
Country Code:	001
Phone:	(212) 226-8075
Phone Ext:	Not reported
Email:	Not reported
Fax Number:	Not reported
Modified By:	TRANSLAT
Date Last Modified:	3/4/2004

Equipment Records:

C00 - Pipe Location - No Piping
F00 - Pipe External Protection - None
I04 - Overfill - Product Level Gauge (A/G)
H00 - Tank Leak Detection - None
A00 - Tank Internal Protection - None
D01 - Pipe Type - Steel/Carbon Steel/Iron
J02 - Dispenser - Suction
G00 - Tank Secondary Containment - None
B00 - Tank External Protection - None

Tank Info:

Site ID:	12513
Tank Number:	001
Tank ID:	14899
Tank Status:	Closed - In Place
Tank Model:	Not reported
Pipe Model:	Not reported
Install Date:	Not reported
Capacity Gallons:	1500
Tightness Test Method:	NN
Next Test Date:	Not reported
Date Tank Closed:	01/01/1991
Tank Location:	5
Tank Type:	Steel/carbon steel
Date Test:	Not reported
Register:	True
Modified By:	TRANSLAT
Last Modified:	03/04/2004

HIST UST:

PBS Number:	2-283436
SPDES Number:	Not reported
Emergency Contact:	REV GUY VINCI
Emergency Telephone:	(212) 226-8075
Operator:	RAMON TAVAREZ
Operator Telephone:	(212) 925-7111
Owner Name:	ST PATRICKS OLD CATHEDRAL
Owner Address:	263 MULBERRY ST
Owner City,St,Zip:	NEW YORK, NY 10012
Owner Telephone:	(212) 226-8075
Owner Type:	Not reported
Owner Subtype:	Not reported
Mailing Name:	ST PATRICKS OLD CATHEDRAL
Mailing Address:	263 MULBERRY ST
Mailing Address 2:	Not reported
Mailing City,St,Zip:	NEW YORK, NY 10012

ST PATRICKS YOUTH CENTER (Continued) **U000401194**

Mailing Contact:	Not reported
Mailing Telephone:	(212) 226-8075
Owner Mark:	First Owner
Facility Status:	2 - Unregulated by PBS (the total capacity is less than 1,101 gallons) and Subpart 360-14.
Facility Addr2:	268 MULBERRY ST
SWIS ID:	6201
Old PBS Number:	Not reported
Facility Type:	Not reported
Inspected Date:	Not reported
Inspector:	Not reported
Inspection Result:	Not reported
Federal ID:	Not reported
Certification Flag:	False
Certification Date:	07/07/1992
Expiration Date:	07/14/1992
Renew Flag:	False
Renewal Date:	Not reported
Total Capacity:	0
FAMT:	True
Facility Screen:	Minor Data Missing
Owner Screen:	Minor Data Missing
Tank Screen:	0
Dead Letter:	False
CBS Number:	Not reported
Town or City:	NEW YORK CITY
County Code:	62
Town or City:	01
Region:	2

Tank Id:	001
Tank Location:	UNDERGROUND
Tank Status:	Closed-In Place
Install Date:	Not reported
Capacity (gals):	1500
Product Stored:	NOS 1,2, OR 4 FUEL OIL
Tank Type:	Steel/carbon steel
Tank Internal:	Not reported
Tank External:	Not reported
Pipe Location:	Not reported
Pipe Type:	STEEL/IRON
Pipe Internal:	Not reported
Pipe External:	Not reported
Second Containment:	None
Leak Detection:	None
Overfill Prot:	Product Level Gauge
Dispenser:	Suction
Date Tested:	Not reported
Next Test Date:	Not reported
Missing Data for Tank:	Minor Data Missing
Date Closed:	01/01/1991
Test Method:	Not reported
Deleted:	False
Updated:	True
Lat/long:	Not reported

B27 **LAFAYETTE STUDIOS CORP** **AST** **A100294731**
South **284 LAFAYETTE STREET** **N/A**
< 1/8 **NEW YORK, NY 10012**
0.036 mi.
192 ft. **Site 8 of 11 in cluster B**

Relative:
Lower

Actual:
39 ft.

AST:

Region:	STATE
DEC Region:	2
Site Status:	Active
Facility Id:	2-607498
Program Type:	PBS
UTM X:	584808.23195000004
UTM Y:	4508649.4978200002
Expiration Date:	2012/03/18

Affiliation Records:

Site Id:	29350
Affiliation Type:	Owner
Company Name:	LAFAYETTE STUDIOS CORP C/O ANDREWS BLDG CORP
Contact Type:	PRESIDENT
Contact Name:	MICHAEL TOBEY
Address1:	666 BROADWAY 12 FLOOR
Address2:	Not reported
City:	NEW YORK
State:	NY
Zip Code:	10012
Country Code:	001
Phone:	(212) 529-5688
Phone Ext:	Not reported
Email:	Not reported
Fax Number:	Not reported
Modified By:	KAKYER
Date Last Modified:	1/3/2007

Site Id:	29350
Affiliation Type:	Mail Contact
Company Name:	ANDREWS BUILDING CORP
Contact Type:	Not reported
Contact Name:	STUART SMOLAR
Address1:	666 BROADWAY
Address2:	12TH FLOOR
City:	NEW YORK
State:	NY
Zip Code:	10012
Country Code:	001
Phone:	(212) 529-5688
Phone Ext:	Not reported
Email:	Not reported
Fax Number:	Not reported
Modified By:	KAKYER
Date Last Modified:	1/3/2007

Site Id:	29350
Affiliation Type:	On-Site Operator
Company Name:	LAFAYETTE STUDIOS CORP
Contact Type:	Not reported
Contact Name:	TYRONE FRANCIS
Address1:	Not reported
Address2:	Not reported

LAFAYETTE STUDIOS CORP (Continued) **A100294731**

City:	Not reported
State:	NN
Zip Code:	Not reported
Country Code:	001
Phone:	(212) 740-7385
Phone Ext:	Not reported
Email:	Not reported
Fax Number:	Not reported
Modified By:	TRANSLAT
Date Last Modified:	3/4/2004

Site Id:	29350
Affiliation Type:	Emergency Contact
Company Name:	LAFAYETTE STUDIOS CORP C/O ANDREWS BLDG CORP
Contact Type:	Not reported
Contact Name:	STUART SMOLAR
Address1:	Not reported
Address2:	Not reported
City:	Not reported
State:	NN
Zip Code:	Not reported
Country Code:	999
Phone:	(212) 529-5688
Phone Ext:	Not reported
Email:	Not reported
Fax Number:	Not reported
Modified By:	KAKYER
Date Last Modified:	1/3/2007

Equipment Records:

A00 - Tank Internal Protection - None
D01 - Pipe Type - Steel/Carbon Steel/Iron
J02 - Dispenser - Suction
L09 - Piping Leak Detection - Exempt Suction Piping
C01 - Pipe Location - Aboveground
H00 - Tank Leak Detection - None
B01 - Tank External Protection - Painted/Asphalt Coating
F00 - Pipe External Protection - None
I04 - Overfill - Product Level Gauge (A/G)
I05 - Overfill - Vent Whistle
G03 - Tank Secondary Containment - Vault (w/o access)

Tank Info:

Tank Number:	001
Tank Id:	63087
Tank Location:	1
Tank Type:	Steel/Carbon Steel/Iron
Tank Status:	In Service
Tank Model:	Not reported
Pipe Model:	Not reported
Install Date:	03/27/1979
Capacity Gallons:	3000
Tightness Test Method:	NN
Date Test:	Not reported
Next Test Date:	Not reported
Date Tank Closed:	Not reported

LAFAYETTE STUDIOS CORP (Continued) **A100294731**

Register: True
Modified By: KAKYER
Last Modified: 01/03/2007

B28 **ST PATRICK'S CHURCH** **UST** **U000400982**
SE **264 MULBERRY ST** **HIST UST** **N/A**
< 1/8 **NY, NY 10012**
0.037 mi.
197 ft. **Site 9 of 11 in cluster B**

Relative:
Lower

Actual:
40 ft.

UST:
Facility Id: 2-604043
Region: STATE
DEC Region: 2
Site Status: Active
Program Type: PBS
Expiration Date: 2014/04/05
UTM X: 584869.06009000004
UTM Y: 4508576.5003500003

Affiliation Records:
Site Id: 25929
Affiliation Type: Owner
Company Name: ARCHDIOCESE OF NEW YORK
Contact Type: ASST DIR.
Contact Name: GEORGE BORRERO
Address1: 1011 FIRST AVENUE
Address2: Not reported
City: NEW YORK
State: NY
Zip Code: 10022
Country Code: 001
Phone: (212) 371-1000
Phone Ext: Not reported
Email: Not reported
Fax Number: Not reported
Modified By: MSBAPTIS
Date Last Modified: 2/19/2009

Site Id: 25929
Affiliation Type: Mail Contact
Company Name: TRUSTEES OF ST. PATRICKS CATHEDRAL
Contact Type: ASSISTANT EXEC. DIRECTOR
Contact Name: GEORGE BORRERO
Address1: 1011 FIRST AVENUE
Address2: Not reported
City: NEW YORK
State: NY
Zip Code: 10022
Country Code: 001
Phone: (212) 371-1000
Phone Ext: Not reported
Email: Not reported
Fax Number: Not reported
Modified By: MSBAPTIS
Date Last Modified: 1/20/2012

Site Id: 25929

ST PATRICK'S CHURCH (Continued) **U000400982**

Affiliation Type:	On-Site Operator
Company Name:	ST. PATRICKS CHURCH
Contact Type:	Not reported
Contact Name:	DANNY FOURNIER
Address1:	Not reported
Address2:	Not reported
City:	Not reported
State:	NN
Zip Code:	Not reported
Country Code:	001
Phone:	(212) 226-8075
Phone Ext:	Not reported
Email:	Not reported
Fax Number:	Not reported
Modified By:	TRANSLAT
Date Last Modified:	3/4/2004

Site Id:	25929
Affiliation Type:	Emergency Contact
Company Name:	ARCHDIOCESE OF NEW YORK
Contact Type:	Not reported
Contact Name:	DANNY FOURNIER
Address1:	Not reported
Address2:	Not reported
City:	Not reported
State:	NN
Zip Code:	Not reported
Country Code:	001
Phone:	(917) 525-5612
Phone Ext:	Not reported
Email:	Not reported
Fax Number:	Not reported
Modified By:	TRANSLAT
Date Last Modified:	3/4/2004

Equipment Records:

A00 - Tank Internal Protection - None
C00 - Pipe Location - No Piping
F00 - Pipe External Protection - None
D00 - Pipe Type - No Piping
G00 - Tank Secondary Containment - None
I00 - Overfill - None
H00 - Tank Leak Detection - None
B00 - Tank External Protection - None

Tank Info:

Site ID:	12233
Tank Number:	001
Tank ID:	14564
Tank Status:	Administratively Closed
Tank Model:	Not reported
Pipe Model:	Not reported
Install Date:	Not reported
Capacity Gallons:	1500
Tightness Test Method:	NN
Next Test Date:	Not reported

ST PATRICK'S CHURCH (Continued) **U000400982**

Date Tank Closed: 12/01/2003
Tank Location: 5
Tank Type: Steel/carbon steel
Date Test: Not reported
Register: True
Modified By: TRANSLAT
Last Modified: 03/04/2004

Site ID: 25929

Tank Number: 002
Tank ID: 56461
Tank Status: In Service
Tank Model: Not reported
Pipe Model: Not reported
Install Date: 01/26/1990
Capacity Gallons: 1500
Tightness Test Method: 21
Next Test Date: 12/17/2012
Date Tank Closed: Not reported
Tank Location: 5
Tank Type: Steel/carbon steel
Date Test: 12/17/2007
Register: True
Modified By: MSBAPTIS
Last Modified: 02/19/2009

Affiliation Records:
Site Id: 12233
Affiliation Type: Owner
Company Name: ST PATRICKS RECTORY
Contact Type: Not reported
Contact Name: Not reported
Address1: EW YORK263 MULBERRY STREET
Address2: Not reported
City: NY
State: NY
Zip Code: 10012
Country Code: 001
Phone: (212) 226-8075
Phone Ext: Not reported
Email: Not reported
Fax Number: Not reported
Modified By: TRANSLAT
Date Last Modified: 3/4/2004

Site Id: 12233
Affiliation Type: Mail Contact
Company Name: CASTLE SERVICE CO.
Contact Type: Not reported
Contact Name: Not reported
Address1: 500 MAMARONECK AVENUE
Address2: Not reported
City: ARRISON
State: NY
Zip Code: 10528-1600
Country Code: 001

ST PATRICK'S CHURCH (Continued) **U000400982**

Phone:	(914) 723-2620
Phone Ext:	Not reported
Email:	Not reported
Fax Number:	Not reported
Modified By:	TRANSLAT
Date Last Modified:	3/4/2004

Site Id:	12233
Affiliation Type:	On-Site Operator
Company Name:	ST PATRICKS CHURCH
Contact Type:	Not reported
Contact Name:	RICARDO TAVAREZ
Address1:	Not reported
Address2:	Not reported
City:	Not reported
State:	NN
Zip Code:	Not reported
Country Code:	001
Phone:	(212) 226-8075
Phone Ext:	Not reported
Email:	Not reported
Fax Number:	Not reported
Modified By:	TRANSLAT
Date Last Modified:	3/4/2004

Site Id:	12233
Affiliation Type:	Emergency Contact
Company Name:	ST PATRICKS RECTORY
Contact Type:	Not reported
Contact Name:	REV. KAITH FENNESSY
Address1:	Not reported
Address2:	Not reported
City:	Not reported
State:	NN
Zip Code:	Not reported
Country Code:	001
Phone:	(212) 226-8075
Phone Ext:	Not reported
Email:	Not reported
Fax Number:	Not reported
Modified By:	TRANSLAT
Date Last Modified:	3/4/2004

Equipment Records:

B00 - Tank External Protection - None
C00 - Pipe Location - No Piping
F00 - Pipe External Protection - None
I04 - Overfill - Product Level Gauge (A/G)
H00 - Tank Leak Detection - None
A00 - Tank Internal Protection - None
D01 - Pipe Type - Steel/Carbon Steel/Iron
J02 - Dispenser - Suction
G00 - Tank Secondary Containment - None

Tank Info:

Site ID:	12233

ST PATRICK'S CHURCH (Continued) **U000400982**

Tank Number:	001
Tank ID:	14564
Tank Status:	Administratively Closed
Tank Model:	Not reported
Pipe Model:	Not reported
Install Date:	Not reported
Capacity Gallons:	1500
Tightness Test Method:	NN
Next Test Date:	Not reported
Date Tank Closed:	12/01/2003
Tank Location:	5
Tank Type:	Steel/carbon steel
Date Test:	Not reported
Register:	True
Modified By:	TRANSLAT
Last Modified:	03/04/2004
Site ID:	25929
Tank Number:	002
Tank ID:	56461
Tank Status:	In Service
Tank Model:	Not reported
Pipe Model:	Not reported
Install Date:	01/26/1990
Capacity Gallons:	1500
Tightness Test Method:	21
Next Test Date:	12/17/2012
Date Tank Closed:	Not reported
Tank Location:	5
Tank Type:	Steel/carbon steel
Date Test:	12/17/2007
Register:	True
Modified By:	MSBAPTIS
Last Modified:	02/19/2009

HIST UST:

PBS Number:	2-280232
SPDES Number:	Not reported
Emergency Contact:	REV. KAITH FENNESSY
Emergency Telephone:	(212) 226-8075
Operator:	RICARDO TAVAREZ
Operator Telephone:	(212) 226-8075
Owner Name:	ST PATRICK'S RECTORY
Owner Address:	EW YORK263 MULBERRY STREET
Owner City,St,Zip:	NY, NY 10012
Owner Telephone:	(212) 226-8075
Owner Type:	Not reported
Owner Subtype:	Not reported
Mailing Name:	CASTLE SERVICE CO.
Mailing Address:	500 MAMARONECK AVENUE
Mailing Address 2:	Not reported
Mailing City,St,Zip:	ARRISON, NY 10528-1600
Mailing Contact:	Not reported
Mailing Telephone:	(914) 723-2620
Owner Mark:	First Owner
Facility Status:	1 - Active PBS facility, i.e. total capacity of the PBS tanks is

ST PATRICK'S CHURCH (Continued) **U000400982**

	greater than 1,100 gallons, regardless if Subpart 360-14 tanks exist or not at the facility.
Facility Addr2:	264 MULBERRY ST
SWIS ID:	6201
Old PBS Number:	Not reported
Facility Type:	Not reported
Inspected Date:	Not reported
Inspector:	Not reported
Inspection Result:	Not reported
Federal ID:	Not reported
Certification Flag:	False
Certification Date:	06/30/1992
Expiration Date:	07/14/1997
Renew Flag:	False
Renewal Date:	Not reported
Total Capacity:	1500
FAMT:	True
Facility Screen:	Minor Data Missing
Owner Screen:	Minor Data Missing
Tank Screen:	Minor Data Missing
Dead Letter:	False
CBS Number:	Not reported
Town or City:	NEW YORK CITY
County Code:	62
Town or City:	01
Region:	2

Tank Id:	001
Tank Location:	UNDERGROUND
Tank Status:	In Service
Install Date:	Not reported
Capacity (gals):	1500
Product Stored:	NOS 1,2, OR 4 FUEL OIL
Tank Type:	Steel/carbon steel
Tank Internal:	Not reported
Tank External:	Not reported
Pipe Location:	Not reported
Pipe Type:	STEEL/IRON
Pipe Internal:	Not reported
Pipe External:	Not reported
Second Containment:	None
Leak Detection:	None
Overfill Prot:	Product Level Gauge
Dispenser:	Suction
Date Tested:	Not reported
Next Test Date:	12/27/1987
Missing Data for Tank:	Minor Data Missing
Date Closed:	Not reported
Test Method:	Not reported
Deleted:	False
Updated:	False
Lat/long:	Not reported

A29
NW
< 1/8
0.049 mi.
257 ft.

CONSOLIDATED EDISON
BROADWAY & HOUSTON ST
NEW YORK, NY

Site 17 of 18 in cluster A

MANIFEST **S109584240**
N/A

Relative:
Lower

Actual:
40 ft.

NY MANIFEST:

EPA ID:	NYP004163325
Country:	USA
Mailing Name:	CONSOLIDATED EDISON
Mailing Contact:	CONSOLIDATED EDISON
Mailing Address:	4 IRVING PL RM 828
Mailing Address 2:	Not reported
Mailing City:	NEW YORK
Mailing State:	NY
Mailing Zip:	10003
Mailing Zip4:	Not reported
Mailing Country:	USA
Mailing Phone:	212-460-2808

Document ID:	Not reported
Manifest Status:	Not reported
Trans1 State ID:	NYD006982359
Trans2 State ID:	Not reported
Generator Ship Date:	2009-01-23
Trans1 Recv Date:	2009-01-23
Trans2 Recv Date:	Not reported
TSD Site Recv Date:	2009-01-27
Part A Recv Date:	Not reported
Part B Recv Date:	Not reported
Generator EPA ID:	NYP004163325
Trans1 EPA ID:	Not reported
Trans2 EPA ID:	Not reported
TSDF ID:	NYD077444263
Waste Code:	Not reported
Quantity:	50.0
Units:	K - Kilograms (2.2 pounds)
Number of Containers:	1.0
Container Type:	DM - Metal drums, barrels
Handling Method:	L Landfill.
Specific Gravity:	1.0
Year:	2009
Manifest Tracking Num:	001433921FLE
Import Ind:	N
Export Ind:	N
Discr Quantity Ind:	N
Discr Type Ind:	N
Discr Residue Ind:	N
Discr Partial Reject Ind:	N
Discr Full Reject Ind:	N
Manifest Ref Num:	Not reported
Alt Fac RCRA Id:	Not reported
Alt Fac Sign Date:	Not reported
Mgmt Method Type Code:	H141

Document ID:	Not reported
Manifest Status:	Not reported

CONSOLIDATED EDISON (Continued) **S109584240**

Trans1 State ID:	NYD006982359
Trans2 State ID:	Not reported
Generator Ship Date:	2009-01-23
Trans1 Recv Date:	2009-01-23
Trans2 Recv Date:	Not reported
TSD Site Recv Date:	2009-01-27
Part A Recv Date:	Not reported
Part B Recv Date:	Not reported
Generator EPA ID:	NYP004163325
Trans1 EPA ID:	Not reported
Trans2 EPA ID:	Not reported
TSDF ID:	NYD077444263
Waste Code:	Not reported
Quantity:	50.0
Units:	K - Kilograms (2.2 pounds)
Number of Containers:	1.0
Container Type:	DM - Metal drums, barrels
Handling Method:	L Landfill.
Specific Gravity:	1.0
Year:	2009
Manifest Tracking Num:	001433921FLE
Import Ind:	N
Export Ind:	N
Discr Quantity Ind:	N
Discr Type Ind:	N
Discr Residue Ind:	N
Discr Partial Reject Ind:	N
Discr Full Reject Ind:	N
Manifest Ref Num:	Not reported
Alt Fac RCRA Id:	Not reported
Alt Fac Sign Date:	Not reported
Mgmt Method Type Code:	H141

Document ID:	Not reported
Manifest Status:	Not reported
Trans1 State ID:	NYD006982359
Trans2 State ID:	Not reported
Generator Ship Date:	2009-01-23
Trans1 Recv Date:	2009-01-23
Trans2 Recv Date:	Not reported
TSD Site Recv Date:	2009-01-27
Part A Recv Date:	Not reported
Part B Recv Date:	Not reported
Generator EPA ID:	NYP004163325
Trans1 EPA ID:	Not reported
Trans2 EPA ID:	Not reported
TSDF ID:	NYD077444263
Waste Code:	Not reported
Quantity:	50.0
Units:	K - Kilograms (2.2 pounds)
Number of Containers:	1.0
Container Type:	DM - Metal drums, barrels
Handling Method:	L Landfill.
Specific Gravity:	1.0
Year:	2009
Manifest Tracking Num:	001433921FLE

CONSOLIDATED EDISON (Continued) **S109584240**

Import Ind:	N
Export Ind:	N
Discr Quantity Ind:	N
Discr Type Ind:	N
Discr Residue Ind:	N
Discr Partial Reject Ind:	N
Discr Full Reject Ind:	N
Manifest Ref Num:	Not reported
Alt Fac RCRA Id:	Not reported
Alt Fac Sign Date:	Not reported
Mgmt Method Type Code:	H141

Document ID:	Not reported
Manifest Status:	Not reported
Trans1 State ID:	NYD006982359
Trans2 State ID:	Not reported
Generator Ship Date:	2009-01-23
Trans1 Recv Date:	2009-01-23
Trans2 Recv Date:	Not reported
TSD Site Recv Date:	2009-01-27
Part A Recv Date:	Not reported
Part B Recv Date:	Not reported
Generator EPA ID:	NYP004163325
Trans1 EPA ID:	Not reported
Trans2 EPA ID:	Not reported
TSDF ID:	NYD077444263
Waste Code:	Not reported
Quantity:	50.0
Units:	K - Kilograms (2.2 pounds)
Number of Containers:	1.0
Container Type:	DM - Metal drums, barrels
Handling Method:	L Landfill.
Specific Gravity:	1.0
Year:	2009
Manifest Tracking Num:	001433921FLE
Import Ind:	N
Export Ind:	N
Discr Quantity Ind:	N
Discr Type Ind:	N
Discr Residue Ind:	N
Discr Partial Reject Ind:	N
Discr Full Reject Ind:	N
Manifest Ref Num:	Not reported
Alt Fac RCRA Id:	Not reported
Alt Fac Sign Date:	Not reported
Mgmt Method Type Code:	H141

A30 **VS 6035** **NY Spills** **S102401926**
NW **BROADWAY & HOUSTON ST** **NY Hist Spills** **N/A**
< 1/8 **NEW YORK, NY**
0.049 mi.
257 ft. **Site 18 of 18 in cluster A**

Relative:
Lower

Actual:
40 ft.

NY Spills:

Site ID:	188655
Facility Addr2:	Not reported
Facility ID:	9606252
Spill Number:	9606252
Facility Type:	ER
SWIS:	3101
Investigator:	JHOCONNE
Referred To:	Not reported
Spill Date:	8/14/1996
Reported to Dept:	8/15/1996
CID:	195
Spill Cause:	Equipment Failure
Water Affected:	Not reported
Spill Source:	Commercial/Industrial
Spill Notifier:	Responsible Party
Cleanup Ceased:	Not reported
Cleanup Meets Std:	False
Last Inspection:	Not reported
Recommended Penalty:	Penalty Not Recommended
UST Trust:	False
Spill Class:	Known release with minimal potential for fire or hazard. DEC Response. Willing Responsible Party. Corrective action taken.
Spill Closed Dt:	2/9/2005
Remediation Phase:	0
Date Entered In Computer:	8/15/1996
Spill Record Last Update:	2/9/2005
Spiller Name:	RICHARD ROACH
Spiller Company:	CON EDISON
Spiller Address:	4 IRVING PLACE
Spiller City,St,Zip:	MANHATTAN, NY 10003
Spiller Company:	001
Contact Name:	RICHARD ROACH
Contact Phone:	(212) 580-6764
DEC Region:	2
DER Facility ID:	157556
DEC Memo:	Prior to Sept, 2004 data translation this spill Lead_DEC Field was "ENGELHARDT" 2/9/05: Con Ed inspected vault: "Site visit was performed and no oil was found - Also, CINDE database indicates site was visited by a crew after the initial incident and no report of oil was made." Close out. (JHO)
Remarks:	Transformer leaked unknown amount of oil into vault and sewer. Approx 3 gals still in vault. ***UPDATE*** Coast Guard called at 03-29 am and states transformer holds 250 gal of oil. Req contact from rep - Dennis Miller (212) 668-7920. Recontacted DEC Rep at 03-33 am.TRANSFORMER LEAKED UNKNOW AMOUNT OF OIL 3-GALLONS OF OIL LEFT IN VACLT REST WENT DOWN

Material:

Site ID:	188655
Operable Unit ID:	1037237
Operable Unit:	01
Material ID:	345513
Material Code:	0020A

VS 6035 (Continued) **S102401926**

Material Name: TRANSFORMER OIL
Case No.: Not reported
Material FA: Petroleum
Quantity: 0
Units: Gallons
Recovered: No
Resource Affected: Not reported
Oxygenate: False

Tank Test:
Site ID: Not reported
Spill Tank Test: Not reported
Tank Number: Not reported
Tank Size: Not reported
Test Method: Not reported
Leak Rate: Not reported
Gross Fail: Not reported
Modified By: Not reported
Last Modified: Not reported
Test Method: Not reported

NY Hist Spills:
Region of Spill: 2
Spill Number: 9606252
Investigator: ENGELHARDT
Caller Name: Not reported
Caller Agency: Not reported
Caller Phone: Not reported
Notifier Name: Not reported
Notifier Agency: Not reported
Notifier Phone: Not reported
Spill Date/Time: 08/14/1996 23:00
Reported to Dept Date/Time: 08/15/96 02:04
SWIS: 62
Spiller Name: CON ED
Spiller Contact: RICHARD ROACH
Spiller Phone: (212) 580-6764
Spiller Contact: RICHARD ROACH
Spiller Phone: (212) 580-6764
Spiller Address: 4 IRVING PLACE
Spiller City,St,Zip: MANHATTAN, NY 10003-
Spill Cause: Equipment Failure
Reported to Dept: In Sewer
Water Affected: Not reported
Spill Source: 01
Spill Notifier: Responsible Party
PBS Number: Not reported
Cleanup Ceased: / /
Cleanup Meets Std: False
Last Inspection: / /
Recommended Penalty: Penalty Not Recommended
Spiller Cleanup Dt: / /
Enforcement Date: / /
Invstgn Complete: / /
UST Involvement: False

VS 6035 (Continued) **S102401926**

Spill Class: Known release with minimal potential for fire or hazard. DEC Response. Willing Responsible Party. Corrective action taken.
Spill Closed Dt: / /
Corrective Action Plan Submitted: / /
Date Region Sent Summary to Central Office: / /
Date Spill Entered In Computer Data File: 08/15/96
Date Spill Entered In Computer Data File: Not reported
Update Date: 08/28/96
Is Updated: False

Tank:
PBS Number: Not reported
Tank Number: Not reported
Tank Size: Not reported
Test Method: Not reported
Leak Rate Failed Tank: Not reported
Gross Leak Rate: Not reported

Material:
Material Class Type: Petroleum
Quantity Spilled: 0
Unkonwn Quantity Spilled: True
Units: Gallons
Quantity Recovered: 0
Unkonwn Quantity Recovered: False
Material: TRANSFORMER OIL
Class Type: TRANSFORMER OIL
Times Material Entry In File: 533
CAS Number: Not reported
Last Date: 19940926
DEC Remarks: Not reported
Remark: Transformer leaked unknown amount of oil into vault and sewer. Approx 3 gals still in vault. ***UPDATE*** Coast Guard called at 03-29 am and states transformer holds 250 gal of oil. Req contact from rep - Dennis Miller 212) 668-7920. RecontactedDEC Rep at 03-33 am.

D31 **MANHOLE TM 621** **NY Spills** **S108058388**
NW **HOUSTON STREET & BROADWAY** **N/A**
< 1/8 **MANHATTAN, NY**
0.049 mi.
259 ft. **Site 2 of 16 in cluster D**

Relative:
Lower

Actual:
40 ft.

NY Spills:
Site ID: 366929
Facility Addr2: Not reported
Facility ID: 0604051
Spill Number: 0604051
Facility Type: ER
SWIS: 3101
Investigator: GDBREEN
Referred To: Not reported
Spill Date: 7/12/2006
Reported to Dept: 7/12/2006
CID: 409
Spill Cause: Equipment Failure
Water Affected: Not reported
Spill Source: Institutional, Educational, Gov., Other
Spill Notifier: Responsible Party
Cleanup Ceased: Not reported

MANHOLE TM 621 (Continued) **S108058388**

Cleanup Meets Std:	False
Last Inspection:	Not reported
Recommended Penalty:	Penalty Not Recommended
UST Trust:	False
Spill Class:	Known release with minimal potential for fire or hazard. DEC Response. Willing Responsible Party. Corrective action taken.
Spill Closed Dt:	11/15/2006
Remediation Phase:	0
Date Entered In Computer:	7/12/2006
Spill Record Last Update:	11/15/2006
Spiller Name:	ERT DESK MIKE DAUGHTERY
Spiller Company:	CON EDISON MH TM 621
Spiller Address:	HOUSTON STREET/BROADWAY
Spiller City,St,Zip:	MANHATTAN, NY
Spiller Company:	999
Contact Name:	ERT DESK MIKE DAUGHTERY
Contact Phone:	(212) 580-8383
DEC Region:	2
DER Facility ID:	316963
DEC Memo:	11/15/06 - See e-docs for Con Ed report detailing cleanup and closure. 201087. see eDocs.
Remarks:	HAS BEEN CONTAINED TO MANHOLE. THE SOURCE IS A BUSHING. NO TO FIVE QUESTIONS. CLEAN UP IS PENDING THE REMOVAL OF THE TRANSMISSION UNIT IN THE MANHOLE. CON ED# 201087

Material:

Site ID:	366929
Operable Unit ID:	1124855
Operable Unit:	01
Material ID:	2114359
Material Code:	0541A
Material Name:	DIELECTRIC FLUID
Case No.:	Not reported
Material FA:	Petroleum
Quantity:	3
Units:	Gallons
Recovered:	No
Resource Affected:	Not reported
Oxygenate:	False

Tank Test:

Site ID:	Not reported
Spill Tank Test:	Not reported
Tank Number:	Not reported
Tank Size:	Not reported
Test Method:	Not reported
Leak Rate:	Not reported
Gross Fail:	Not reported
Modified By:	Not reported
Last Modified:	Not reported
Test Method:	Not reported

D32 **VAULT #8244** **NY Spills** **S106008893**
NW **HOUSTON ST & BROADWAY** **N/A**
< 1/8 **MANHATTAN, NY**
0.049 mi.
259 ft. **Site 3 of 16 in cluster D**

Relative:
Lower

Actual:
40 ft.

NY Spills:

Site ID:	200956
Facility Addr2:	Not reported
Facility ID:	0207903
Spill Number:	0207903
Facility Type:	ER
SWIS:	2401
Investigator:	JHOCONNE
Referred To:	Not reported
Spill Date:	10/30/2002
Reported to Dept:	10/30/2002
CID:	257
Spill Cause:	Equipment Failure
Water Affected:	Not reported
Spill Source:	Commercial/Industrial
Spill Notifier:	Responsible Party
Cleanup Ceased:	Not reported
Cleanup Meets Std:	False
Last Inspection:	Not reported
Recommended Penalty:	Penalty Not Recommended
UST Trust:	False
Spill Class:	Known release with minimal potential for fire or hazard. DEC Response. Willing Responsible Party. Corrective action taken.
Spill Closed Dt:	9/29/2004
Remediation Phase:	0
Date Entered In Computer:	10/30/2002
Spill Record Last Update:	9/29/2004
Spiller Name:	ANDREW MORRIS
Spiller Company:	CON ED
Spiller Address:	4 IRVING PLACE
Spiller City,St,Zip:	MANHATTAN, NY 10003
Spiller Company:	001
Contact Name:	ANDREW MORRIS
Contact Phone:	(212) 580-6763
DEC Region:	2
DER Facility ID:	167207
DEC Memo:	Prior to Sept, 2004 data translation this spill Lead_DEC Field was "O'CONNELL" REFERRED TO CONED MONITOR - O'CONNELL Con Ed e2mis 145-823: 30-OCT-2002 @11:50 HRS Kampta Bishun #16696 OF i&A South was doing an inspection of RTVS-8244 on feeder 7m39 at the location of # 2 E.Houston St & Broadway and reports that he has discovered approx 5 gallons of transformer oil mix with soil. Mr. J.Gnall #199045 Operating Supervisor of I&A South was also at this location and has requested that this transformer to come out OOE/1. Refer to ticket ME01013445. And at that time his crew will be doing a partial clean up. Full clean up pending transformer removal. Samples taken. Sump pump unplugged. No fire or smoke involved on this incident. No sewers or Waterways involved in this incident. No private property affected by this incident. Weather conditions did not contribute to this incident. Chain of custody BB04349. Acct#80487 10/30 @ 20:25 Partial cleanup completed @ 20:10 HRS. The Unit was drained of Approx. 180 gallons. Oil absorbent was used on the wall to soak up any other oil. Lab Sequence Number: 02-10273-003 PCB 26 ppm Update: Cable Dept.

VAULT #8244 (Continued) **S106008893**

performed the final cleanup of this vault on 12/18/03. Approx. 3 yards of solid debris was generated and removed. Approx. 10 gallons of water was removed by the Vactor truck. The vault was doubled washed with Bio-Gen solution.

Remarks: cleanup in progress - transformer in vault ref #145823

Material:

Site ID:	200956
Operable Unit ID:	859497
Operable Unit:	01
Material ID:	514911
Material Code:	0020A
Material Name:	TRANSFORMER OIL
Case No.:	Not reported
Material FA:	Petroleum
Quantity:	5
Units:	Gallons
Recovered:	No
Resource Affected:	Not reported
Oxygenate:	False

Tank Test:

Site ID:	Not reported
Spill Tank Test:	Not reported
Tank Number:	Not reported
Tank Size:	Not reported
Test Method:	Not reported
Leak Rate:	Not reported
Gross Fail:	Not reported
Modified By:	Not reported
Last Modified:	Not reported
Test Method:	Not reported

D33 **NYC TRANSIT** **NY Spills** **S109205172**
NW **WEST HOUSTON & BROADWAY** **N/A**
< 1/8 **MANHATEN, NY**
0.049 mi.
259 ft. **Site 4 of 16 in cluster D**

Relative:
Lower

Actual:
40 ft.

NY Spills:

Site ID:	399054
Facility Addr2:	Not reported
Facility ID:	0802879
Spill Number:	0802879
Facility Type:	ER
SWIS:	3101
Investigator:	smsanges
Referred To:	Not reported
Spill Date:	6/9/2008
Reported to Dept:	6/11/2008
CID:	444
Spill Cause:	Equipment Failure
Water Affected:	Not reported
Spill Source:	Commercial Vehicle
Spill Notifier:	Responsible Party
Cleanup Ceased:	Not reported
Cleanup Meets Std:	False

NYC TRANSIT (Continued) **S109205172**

Last Inspection:	Not reported
Recommended Penalty:	Penalty Not Recommended
UST Trust:	False
Spill Class:	Known release with minimal potential for fire or hazard. DEC Response. Willing Responsible Party. Corrective action taken.
Spill Closed Dt:	6/11/2008
Remediation Phase:	0
Date Entered In Computer:	6/11/2008
Spill Record Last Update:	6/11/2008
Spiller Name:	JENNIFER WUOTINEN
Spiller Company:	NYC TRANSIT
Spiller Address:	WEST HOUSTON & BROADWAY
Spiller City,St,Zip:	MANHATEN, NY
Spiller Company:	001
Contact Name:	JENNIFER WUOTINEN
Contact Phone:	(646) 252-5777
DEC Region:	2
DER Facility ID:	348385
DEC Memo:	minor spill - all cleaned
Remarks:	LINE FAILED AND IS ALL CLEANED

Material:

Site ID:	399054
Operable Unit ID:	1155921
Operable Unit:	01
Material ID:	2146806
Material Code:	0043A
Material Name:	ANTIFREEZE
Case No.:	Not reported
Material FA:	Other
Quantity:	5
Units:	Gallons
Recovered:	5
Resource Affected:	Not reported
Oxygenate:	False

Tank Test:

Site ID:	Not reported
Spill Tank Test:	Not reported
Tank Number:	Not reported
Tank Size:	Not reported
Test Method:	Not reported
Leak Rate:	Not reported
Gross Fail:	Not reported
Modified By:	Not reported
Last Modified:	Not reported
Test Method:	Not reported

D34 **PORTOFOTO INC** **RCRA-NonGen** **1000872784**
WNW **596 BROADWAY 1ST FLOOR** **FINDS** **NYD987040029**
< 1/8 **NEW YORK, NY 10012**
0.049 mi.
261 ft. **Site 5 of 16 in cluster D**

Relative:
Lower

Actual:
39 ft.

RCRA-NonGen:

Date form received by agency:	01/01/2007
Facility name:	PORTOFOTO INC
Facility address:	596 BROADWAY 1ST FLOOR NEW YORK, NY 100123210
EPA ID:	NYD987040029
Mailing address:	BROADWAY 1ST FLOOR NEW YORK, NY 10012
Contact:	Not reported
Contact address:	BROADWAY 1ST FLOOR NEW YORK, NY 10012
Contact country:	US
Contact telephone:	Not reported
Contact email:	Not reported
EPA Region:	02
Classification:	Non-Generator
Description:	Handler: Non-Generators do not presently generate hazardous waste

Owner/Operator Summary:

Owner/operator name:	PORTOFOTO INC
Owner/operator address:	596 BROADWAY 1ST FLOOR NEW YORK, NY 10012
Owner/operator country:	US
Owner/operator telephone:	(212) 226-9788
Legal status:	Private
Owner/Operator Type:	Owner
Owner/Op start date:	Not reported
Owner/Op end date:	Not reported

Owner/operator name:	PORTOFOTO INC
Owner/operator address:	596 BROADWAY 1ST FLOOR NEW YORK, NY 10012
Owner/operator country:	US
Owner/operator telephone:	(212) 226-9788
Legal status:	Private
Owner/Operator Type:	Operator
Owner/Op start date:	Not reported
Owner/Op end date:	Not reported

Handler Activities Summary:

U.S. importer of hazardous waste:	No
Mixed waste (haz. and radioactive):	No
Recycler of hazardous waste:	No
Transporter of hazardous waste:	No
Treater, storer or disposer of HW:	No
Underground injection activity:	No
On-site burner exemption:	No
Furnace exemption:	No
Used oil fuel burner:	No
Used oil processor:	No
User oil refiner:	No
Used oil fuel marketer to burner:	No

PORTOFOTO INC (Continued) **1000872784**

Used oil Specification marketer: No
Used oil transfer facility: No
Used oil transporter: No

Historical Generators:
Date form received by agency: 01/01/2006
Facility name: PORTOFOTO INC
Classification: Not a generator, verified

Date form received by agency: 07/08/1999
Facility name: PORTOFOTO INC
Classification: Not a generator, verified

Date form received by agency: 08/26/1993
Facility name: PORTOFOTO INC
Classification: Small Quantity Generator

Violation Status: No violations found

FINDS:

Registry ID: 110004508319

Environmental Interest/Information System
RCRAInfo is a national information system that supports the Resource Conservation and Recovery Act (RCRA) program through the tracking of events and activities related to facilities that generate, transport, and treat, store, or dispose of hazardous waste. RCRAInfo allows RCRA program staff to track the notification, permit, compliance, and corrective action activities required under RCRA.

B35 **112 CROSBY STREET** **AST** **U003393361**
SSW **112 CROSBY STREET** **HIST AST** **N/A**
< 1/8 **NY, NY 10012**
0.050 mi.
262 ft. **Site 10 of 11 in cluster B**

Relative:
Lower

Actual:
38 ft.

AST:
Region: STATE
DEC Region: 2
Site Status: Active
Facility Id: 2-338443
Program Type: PBS
UTM X: 584762.91251000005
UTM Y: 4508611.03419
Expiration Date: 2012/08/22

Affiliation Records:
Site Id: 16265
Affiliation Type: Owner
Company Name: BROAD PRINCE REALTY INC
Contact Type: MGR
Contact Name: GEORGE GALATI
Address1: 580 BROADWAY
Address2: Not reported
City: NEW YORK
State: NY

112 CROSBY STREET (Continued) **U003393361**

Zip Code:	10012
Country Code:	001
Phone:	(212) 334-5589
Phone Ext:	Not reported
Email:	Not reported
Fax Number:	Not reported
Modified By:	KAKYER
Date Last Modified:	7/10/2007

Site Id:	16265
Affiliation Type:	Mail Contact
Company Name:	BROAD PRINCE REALTY INC
Contact Type:	Not reported
Contact Name:	VICE PRESIDENT
Address1:	580 BROADWAY
Address2:	Not reported
City:	NEW YORK
State:	NY
Zip Code:	10012
Country Code:	001
Phone:	(212) 334-5589
Phone Ext:	Not reported
Email:	Not reported
Fax Number:	Not reported
Modified By:	TRANSLAT
Date Last Modified:	3/4/2004

Site Id:	16265
Affiliation Type:	On-Site Operator
Company Name:	112 CROSBY STREET
Contact Type:	Not reported
Contact Name:	GUILLERMO MEJIA
Address1:	Not reported
Address2:	Not reported
City:	Not reported
State:	NN
Zip Code:	Not reported
Country Code:	001
Phone:	(212) 334-5589
Phone Ext:	Not reported
Email:	Not reported
Fax Number:	Not reported
Modified By:	TRANSLAT
Date Last Modified:	3/4/2004

Site Id:	16265
Affiliation Type:	Emergency Contact
Company Name:	BROAD PRINCE REALTY INC
Contact Type:	Not reported
Contact Name:	IVAN MOSSRY
Address1:	Not reported
Address2:	Not reported
City:	Not reported
State:	NN
Zip Code:	Not reported
Country Code:	001
Phone:	(917) 462-6681

112 CROSBY STREET (Continued) **U003393361**

Phone Ext:	Not reported
Email:	Not reported
Fax Number:	Not reported
Modified By:	TRANSLAT
Date Last Modified:	3/4/2004

Equipment Records:

A00 - Tank Internal Protection - None
D01 - Pipe Type - Steel/Carbon Steel/Iron
J02 - Dispenser - Suction
L09 - Piping Leak Detection - Exempt Suction Piping
C00 - Pipe Location - No Piping
F00 - Pipe External Protection - None
I04 - Overfill - Product Level Gauge (A/G)
H00 - Tank Leak Detection - None
G00 - Tank Secondary Containment - None
B00 - Tank External Protection - None

Tank Info:

Tank Number:	001
Tank Id:	27780
Tank Location:	3
Tank Type:	Steel/Carbon Steel/Iron
Tank Status:	In Service
Tank Model:	Not reported
Pipe Model:	Not reported
Install Date:	05/01/1985
Capacity Gallons:	6000
Tightness Test Method:	ZZ
Date Test:	09/01/1997
Next Test Date:	Not reported
Date Tank Closed:	Not reported
Register:	True
Modified By:	KAKYER
Last Modified:	07/10/2007

HIST AST:

PBS Number:	2-338443
SWIS Code:	6201
Operator:	GUILLERMO MEJIA
Facility Phone:	(212) 334-5589
Facility Addr2:	112 CROSBY STREET
Facility Type:	Not reported
Emergency:	IVAN MOSSRY
Emergency Tel:	(917) 462-6681
Old PBSNO:	Not reported
Date Inspected:	Not reported
Inspector:	Not reported
Result of Inspection:	Not reported
Owner Name:	BROAD PRINCE REALTY INC
Owner Address:	580 BROADWAY
Owner City,St,Zip:	NYC, NY 10012
Federal ID:	Not reported
Owner Tel:	(212) 334-5589
Owner Type:	Corporate/Commercial
Owner Subtype:	Not reported

112 CROSBY STREET (Continued) **U003393361**

Mailing Contact:	Not reported
Mailing Name:	BROAD PRINCE REALTY INC
Mailing Address:	580 BROADWAY
Mailing Address 2:	Not reported
Mailing City,St,Zip:	NYC, NY 10012
Mailing Telephone:	(212) 334-5589
Owner Mark:	First Owner
Facility Status:	1 - Active PBS facility, i.e. total capacity of the PBS tanks is greater than 1,100 gallons, regardless if Subpart 360-14 tanks exist or not at the facility.
Certification Flag:	False
Certification Date:	11/18/1997
Expiration:	12/14/2002
Renew Flag:	False
Renew Date:	Not reported
Total Capacity:	6000
FAMT:	True
Facility Screen:	Minor Data Missing
Owner Screen:	No Missing Data
Tank Screen:	Minor Data Missing
Dead Letter:	False
CBS Number:	Not reported
Town or City:	NEW YORK CITY
County Code:	62
Town or City Code:	01
Region:	2

Tank ID:	001
Tank Location:	ABOVEGROUND ON SADDLES LEGS, STILTS, RACK, OR CRADLE
Tank Status:	In Service
Install Date:	Not reported
Capacity (Gal):	6000
Product Stored:	NOS 1,2, OR 4 FUEL OIL
Tank Type:	Steel/carbon steel
Tank Internal:	Not reported
Tank External:	Not reported
Pipe Location:	Not reported
Pipe Type:	STEEL/IRON
Pipe Internal:	Not reported
Pipe External:	Not reported
Tank Containment:	None
Leak Detection:	0
Overfill Protection:	4
Dispenser Method:	Suction
Date Tested:	09/01/1997
Next Test Date:	Not reported
Missing Data for Tank:	Minor Data Missing
Date Closed:	Not reported
Test Method:	Not reported
Deleted:	False
Updated:	True
SPDES Number:	Not reported
Lat/Long:	Not reported

D36 **599 BROADWAY - MAN** **NY Spills** **S102142142**
NW **599 BROADWAY** **NY Hist Spills** **N/A**
< 1/8 **MANHATTAN, NY**
0.050 mi.
264 ft. **Site 6 of 16 in cluster D**

Relative:
Lower

Actual:
40 ft.

NY Spills:

Site ID:	71084
Facility Addr2:	Not reported
Facility ID:	8910479
Spill Number:	8910479
Facility Type:	ER
SWIS:	3101
Investigator:	FINGER
Referred To:	Not reported
Spill Date:	2/2/1990
Reported to Dept:	2/2/1990
CID:	Not reported
Spill Cause:	Unknown
Water Affected:	Not reported
Spill Source:	Commercial/Industrial
Spill Notifier:	Other
Cleanup Ceased:	6/20/1995
Cleanup Meets Std:	True
Last Inspection:	Not reported
Recommended Penalty:	Penalty Not Recommended
UST Trust:	False
Spill Class:	Known release with minimal potential for fire or hazard. DEC Response. Willing Responsible Party. Corrective action taken.
Spill Closed Dt:	6/20/1995
Remediation Phase:	0
Date Entered In Computer:	2/2/1990
Spill Record Last Update:	2/6/2003
Spiller Name:	Not reported
Spiller Company:	UNK
Spiller Address:	Not reported
Spiller City,St,Zip:	***UPDATE***, ZZ
Spiller Company:	999
Contact Name:	Not reported
Contact Phone:	Not reported
DEC Region:	2
DER Facility ID:	67348
DEC Memo:	Not reported
Remarks:	CONTRACTOR ON WAY TO SITE - STREET BLOCKED OFF.

Material:

Site ID:	71084
Operable Unit ID:	935836
Operable Unit:	01
Material ID:	443580
Material Code:	0003
Material Name:	#6 Fuel Oil
Case No.:	Not reported
Material FA:	Petroleum
Quantity:	400
Units:	Gallons
Recovered:	No
Resource Affected:	Not reported
Oxygenate:	False

599 BROADWAY - MAN (Continued) **S102142142**

Tank Test:

Site ID:	Not reported
Spill Tank Test:	Not reported
Tank Number:	Not reported
Tank Size:	Not reported
Test Method:	Not reported
Leak Rate:	Not reported
Gross Fail:	Not reported
Modified By:	Not reported
Last Modified:	Not reported
Test Method:	Not reported

NY Hist Spills:

Region of Spill:	2
Spill Number:	8910479
Investigator:	FINGER
Caller Name:	Not reported
Caller Agency:	Not reported
Caller Phone:	Not reported
Notifier Name:	Not reported
Notifier Agency:	Not reported
Notifier Phone:	Not reported
Spill Date/Time:	02/02/1990 08:45
Reported to Dept Date/Time:	02/02/90 09:18
SWIS:	62
Spiller Name:	UNK
Spiller Contact:	Not reported
Spiller Phone:	Not reported
Spiller Address:	Not reported
Spiller City,St,Zip:	Not reported
Spill Cause:	Unknown
Reported to Dept:	On Land
Water Affected:	Not reported
Spill Source:	01
Spill Notifier:	Other
PBS Number:	Not reported
Cleanup Ceased:	06/20/95
Cleanup Meets Std:	True
Last Inspection:	/ /
Recommended Penalty:	Penalty Not Recommended
Spiller Cleanup Dt:	/ /
Enforcement Date:	/ /
Invstgn Complete:	/ /
UST Involvement:	False
Spill Class:	Known release with minimal potential for fire or hazard. DEC Response. Willing Responsible Party. Corrective action taken.
Spill Closed Dt:	06/20/95
Corrective Action Plan Submitted:	/ /
Date Region Sent Summary to Central Office:	/ /
Date Spill Entered In Computer Data File:	02/02/90
Date Spill Entered In Computer Data File:	Not reported
Update Date:	06/20/95
Is Updated:	False

Tank:

PBS Number:	Not reported

599 BROADWAY - MAN (Continued) **S102142142**

Tank Number: Not reported
Tank Size: Not reported
Test Method: Not reported
Leak Rate Failed Tank: Not reported
Gross Leak Rate: Not reported

Material:
Material Class Type: Petroleum
Quantity Spilled: 400
Unkonwn Quantity Spilled: False
Units: Gallons
Quantity Recovered: 0
Unkonwn Quantity Recovered: False
Material: #6 FUEL OIL
Class Type: #6 FUEL OIL
Times Material Entry In File: 2190
CAS Number: Not reported
Last Date: 19940728
DEC Remarks: Not reported
Remark: CONTRACTOR ON WAY TO SITE - STREET BLOCKED OFF.

D37 **C F A CORP OF ILLINOIS** **RCRA-NonGen** **1001203142**
NW **599 BROADWAY** **FINDS** **NYR000045047**
< 1/8 **NEW YORK, NY 10012** **TANKS**
0.050 mi. **MANIFEST**
264 ft. **Site 7 of 16 in cluster D**

Relative:
Lower

Actual:
40 ft.

RCRA-NonGen:
Date form received by agency: 01/01/2007
Facility name: C F A CORP OF ILLINOIS
Facility address: 599 BROADWAY
CO THE GRABSCHEID GROUP LTD
NEW YORK, NY 10012
EPA ID: NYR000045047
Mailing address: W MADISON SUITE 2250
CHICAGO, NY 60606
Contact: MARY THOMAS
Contact address: W MADISON SUITE 2250
CHICAGO, NY 60606
Contact country: US
Contact telephone: (212) 757-1035
Contact email: Not reported
EPA Region: 02
Classification: Non-Generator
Description: Handler: Non-Generators do not presently generate hazardous waste

Owner/Operator Summary:
Owner/operator name: CFA CORP OF ILLINOIS - GRABSCHEID GROUP
Owner/operator address: 200 W MADISON SUITE 2250
CHICAGO, IL 60606
Owner/operator country: US
Owner/operator telephone: (312) 407-6440
Legal status: Private
Owner/Operator Type: Operator
Owner/Op start date: Not reported
Owner/Op end date: Not reported

Owner/operator name: CFA CORP OF ILLINOIS - GRABSCHEID GROUP

C F A CORP OF ILLINOIS (Continued) **1001203142**

Owner/operator address: 200 W MADISON SUITE 2250
CHICAGO, IL 60606
Owner/operator country: US
Owner/operator telephone: (312) 407-6440
Legal status: Private
Owner/Operator Type: Owner
Owner/Op start date: Not reported
Owner/Op end date: Not reported

Handler Activities Summary:
U.S. importer of hazardous waste: No
Mixed waste (haz. and radioactive): No
Recycler of hazardous waste: No
Transporter of hazardous waste: No
Treater, storer or disposer of HW: No
Underground injection activity: No
On-site burner exemption: No
Furnace exemption: No
Used oil fuel burner: No
Used oil processor: No
User oil refiner: No
Used oil fuel marketer to burner: No
Used oil Specification marketer: No
Used oil transfer facility: No
Used oil transporter: No

Historical Generators:
Date form received by agency: 01/01/2006
Facility name: C F A CORP OF ILLINOIS
Classification: Not a generator, verified

Date form received by agency: 09/22/1997
Facility name: C F A CORP OF ILLINOIS
Classification: Small Quantity Generator

Violation Status: No violations found

FINDS:

Registry ID: 110009486252

Environmental Interest/Information System
RCRAInfo is a national information system that supports the Resource Conservation and Recovery Act (RCRA) program through the tracking of events and activities related to facilities that generate, transport, and treat, store, or dispose of hazardous waste. RCRAInfo allows RCRA program staff to track the notification, permit, compliance, and corrective action activities required under RCRA.

TANKS:
Facility Id: 2-201804
Region: STATE
DEC Region: 2
Site Status: Active
Program Type: PBS

C F A CORP OF ILLINOIS (Continued) **1001203142**

Expiration Date: 2012/11/16
UTM X: 584733.83421
UTM Y: 4508738.5956199998

NY MANIFEST:
EPA ID: NYR000045047
Country: USA
Mailing Name: CFA CORP OF ILLINOIS
Mailing Contact: CFA CORP OF ILLINOIS
Mailing Address: 200 WEST MADISON - SUITE 2250
Mailing Address 2: Not reported
Mailing City: CHICAGO
Mailing State: IL
Mailing Zip: 60606
Mailing Zip4: Not reported
Mailing Country: USA
Mailing Phone: 000-000-0000

Document ID: NJA2578750
Manifest Status: Completed after the designated time period for a TSDF to get a copy to the DEC
Trans1 State ID: S50059
Trans2 State ID: 50059
Generator Ship Date: 970926
Trans1 Recv Date: 970926
Trans2 Recv Date: 971014
TSD Site Recv Date: 971014
Part A Recv Date: Not reported
Part B Recv Date: 971121
Generator EPA ID: NYR000045047
Trans1 EPA ID: NJD986607380
Trans2 EPA ID: Not reported
TSDF ID: NJD002200046
Waste Code: D001 - NON-LISTED IGNITABLE WASTES
Quantity: 00110
Units: G - Gallons (liquids only)* (8.3 pounds)
Number of Containers: 002
Container Type: DM - Metal drums, barrels
Handling Method: B Incineration, heat recovery, burning.
Specific Gravity: 100
Waste Code: Not reported
Quantity: 00600
Units: P - Pounds
Number of Containers: 001
Container Type: CF - Fiber or plastic boxes, cartons
Handling Method: B Incineration, heat recovery, burning.
Specific Gravity: 100
Waste Code: Not reported
Quantity: 00250
Units: P - Pounds
Number of Containers: 001
Container Type: DM - Metal drums, barrels
Handling Method: T Chemical, physical, or biological treatment.
Specific Gravity: 100
Waste Code: Not reported
Quantity: 00100
Units: P - Pounds

C F A CORP OF ILLINOIS (Continued) **1001203142**

Number of Containers: 001
Container Type: DM - Metal drums, barrels
Handling Method: B Incineration, heat recovery, burning.
Specific Gravity: 100
Waste Code: Not reported
Quantity: 00150
Units: P - Pounds
Number of Containers: 001
Container Type: DM - Metal drums, barrels
Handling Method: T Chemical, physical, or biological treatment.
Specific Gravity: 100
Waste Code: Not reported
Quantity: 00250
Units: P - Pounds
Number of Containers: 001
Container Type: DM - Metal drums, barrels
Handling Method: B Incineration, heat recovery, burning.
Specific Gravity: 100
Year: 97

Document ID: NJA2578750
Manifest Status: Completed after the designated time period for a TSDF to get a copy to the DEC
Trans1 State ID: S50059
Trans2 State ID: 50059
Generator Ship Date: 970926
Trans1 Recv Date: 970926
Trans2 Recv Date: 971014
TSD Site Recv Date: 971014
Part A Recv Date: Not reported
Part B Recv Date: 971121
Generator EPA ID: NYR000045047
Trans1 EPA ID: NJD986607380
Trans2 EPA ID: Not reported
TSDF ID: NJD002200046
Waste Code: D002 - NON-LISTED CORROSIVE WASTES
Quantity: 00150
Units: P - Pounds
Number of Containers: 001
Container Type: DM - Metal drums, barrels
Handling Method: T Chemical, physical, or biological treatment.
Specific Gravity: 100
Waste Code: Not reported
Quantity: 00250
Units: P - Pounds
Number of Containers: 001
Container Type: DM - Metal drums, barrels
Handling Method: B Incineration, heat recovery, burning.
Specific Gravity: 100
Waste Code: Not reported
Quantity: 00150
Units: P - Pounds
Number of Containers: 001
Container Type: DM - Metal drums, barrels
Handling Method: T Chemical, physical, or biological treatment.
Specific Gravity: 100
Waste Code: Not reported

C F A CORP OF ILLINOIS (Continued) **1001203142**

Quantity:	00250
Units:	P - Pounds
Number of Containers:	001
Container Type:	DM - Metal drums, barrels
Handling Method:	B Incineration, heat recovery, burning.
Specific Gravity:	100
Waste Code:	Not reported
Quantity:	00150
Units:	P - Pounds
Number of Containers:	001
Container Type:	DM - Metal drums, barrels
Handling Method:	T Chemical, physical, or biological treatment.
Specific Gravity:	100
Waste Code:	Not reported
Quantity:	00250
Units:	P - Pounds
Number of Containers:	001
Container Type:	DM - Metal drums, barrels
Handling Method:	B Incineration, heat recovery, burning.
Specific Gravity:	100
Year:	97

D38 **CONSOLIDATED EDISON** **MANIFEST** **1009242479**
NW **V5990-W 88TH ST & BROADWAY** **N/A**
< 1/8 **NEW YORK, NY**
0.050 mi.
264 ft. **Site 8 of 16 in cluster D**

Relative:
Lower

Actual:
40 ft.

NY MANIFEST:

EPA ID:	NYP004115689
Country:	USA
Mailing Name:	CONSOLIDATED EDISON
Mailing Contact:	FRANKLIN MURRAY
Mailing Address:	4 IRVING PLACE RM 828
Mailing Address 2:	Not reported
Mailing City:	NEW YORK
Mailing State:	NY
Mailing Zip:	10003
Mailing Zip4:	Not reported
Mailing Country:	USA
Mailing Phone:	212-460-2808

Document ID:	NYE1273932
Manifest Status:	Not reported
Trans1 State ID:	NYD006982359
Trans2 State ID:	Not reported
Generator Ship Date:	10/10/2003
Trans1 Recv Date:	10/10/2003
Trans2 Recv Date:	Not reported
TSD Site Recv Date:	10/10/2003
Part A Recv Date:	Not reported
Part B Recv Date:	Not reported
Generator EPA ID:	NYP004115689
Trans1 EPA ID:	NYD980593636
Trans2 EPA ID:	Not reported
TSDF ID:	46233JM
Waste Code:	B002 - PETROLEUM OIL WITH 50 BUT < 500 PPM PCB

CONSOLIDATED EDISON (Continued) **1009242479**

Quantity:	00909
Units:	K - Kilograms (2.2 pounds)
Number of Containers:	001
Container Type:	TT - Cargo tank, tank trucks
Handling Method:	T Chemical, physical, or biological treatment.
Specific Gravity:	01.00
Year:	2003

D39 **600 BROADWAY** **AST** **A100292577**
NW **600 BROADWAY** **N/A**
< 1/8 **NEW YORK, NY 10012**
0.050 mi.
264 ft. **Site 9 of 16 in cluster D**

Relative:
Lower

Actual:
40 ft.

AST:

Region:	STATE
DEC Region:	2
Site Status:	Active
Facility Id:	2-608888
Program Type:	PBS
UTM X:	584711.12086000002
UTM Y:	4508728.8782599997
Expiration Date:	2013/01/16

Affiliation Records:

Site Id:	30736
Affiliation Type:	Mail Contact
Company Name:	ACHS MGMT
Contact Type:	Not reported
Contact Name:	JIM MILLER
Address1:	1412 BROADWAY
Address2:	Not reported
City:	NEW YORK
State:	NY
Zip Code:	10018
Country Code:	001
Phone:	(212) 398-3970
Phone Ext:	Not reported
Email:	MMAISTRE@RICEHIGHSCHOOL.COM
Fax Number:	Not reported
Modified By:	MSBAPTIS
Date Last Modified:	3/11/2009

Site Id:	30736
Affiliation Type:	On-Site Operator
Company Name:	600 BROADWAY
Contact Type:	Not reported
Contact Name:	ACHS CORP
Address1:	Not reported
Address2:	Not reported
City:	Not reported
State:	NN
Zip Code:	Not reported
Country Code:	001
Phone:	(212) 398-3970
Phone Ext:	Not reported
Email:	Not reported
Fax Number:	Not reported

600 BROADWAY (Continued) **A100292577**

Modified By:	MSBAPTIS
Date Last Modified:	3/11/2009
Site Id:	30736
Affiliation Type:	Emergency Contact
Company Name:	600 BROADWAY PARTNERS,LLC
Contact Type:	Not reported
Contact Name:	JIM MILLER
Address1:	Not reported
Address2:	Not reported
City:	Not reported
State:	NN
Zip Code:	Not reported
Country Code:	999
Phone:	(646) 483-6454
Phone Ext:	Not reported
Email:	Not reported
Fax Number:	Not reported
Modified By:	MSBAPTIS
Date Last Modified:	3/11/2009
Site Id:	30736
Affiliation Type:	Owner
Company Name:	600 BROADWAY PARTNERS,LLC
Contact Type:	DIRECTOR
Contact Name:	JIM MILLER
Address1:	1412 BROADWAY
Address2:	Not reported
City:	NEW YORK
State:	NY
Zip Code:	10018
Country Code:	001
Phone:	(212) 398-3970
Phone Ext:	Not reported
Email:	Not reported
Fax Number:	Not reported
Modified By:	MSBAPTIS
Date Last Modified:	3/11/2009

Equipment Records:

A00 - Tank Internal Protection - None
D01 - Pipe Type - Steel/Carbon Steel/Iron
J02 - Dispenser - Suction
L09 - Piping Leak Detection - Exempt Suction Piping
F00 - Pipe External Protection - None
I04 - Overfill - Product Level Gauge (A/G)
I05 - Overfill - Vent Whistle
C01 - Pipe Location - Aboveground
H00 - Tank Leak Detection - None
G03 - Tank Secondary Containment - Vault (w/o access)
B00 - Tank External Protection - None

Tank Info:

Tank Number:	001
Tank Id:	65920
Tank Location:	3

600 BROADWAY (Continued) **A100292577**

Tank Type:	Steel/Carbon Steel/Iron
Tank Status:	In Service
Tank Model:	Not reported
Pipe Model:	Not reported
Install Date:	01/01/1972
Capacity Gallons:	3000
Tightness Test Method:	NN
Date Test:	Not reported
Next Test Date:	Not reported
Date Tank Closed:	Not reported
Register:	True
Modified By:	MSBAPTIS
Last Modified:	03/11/2009

D40 **594 BROADWAY** **UST** **U000394518**
WNW **594 BROADWAY** **HIST UST** **N/A**
< 1/8 **NEW YORK, NY 10012**
0.050 mi.
265 ft. **Site 10 of 16 in cluster D**

Relative:
Lower

Actual:
39 ft.

UST:

Facility Id:	2-082694
Region:	STATE
DEC Region:	2
Site Status:	Active
Program Type:	PBS
Expiration Date:	2012/08/17
UTM X:	584708.50149000005
UTM Y:	4508784.1468700003

Affiliation Records:

Site Id:	1807
Affiliation Type:	Owner
Company Name:	594 BROADWAY ASSOCIATES
Contact Type:	PROP MGR
Contact Name:	J. BORTOLUSSI
Address1:	594 BROADWAY ROOM 311
Address2:	Not reported
City:	NEW YORK
State:	NY
Zip Code:	10012
Country Code:	001
Phone:	(212) 431-5751
Phone Ext:	Not reported
Email:	Not reported
Fax Number:	Not reported
Modified By:	KAKYER
Date Last Modified:	6/4/2007

Site Id:	1807
Affiliation Type:	Mail Contact
Company Name:	594 BROADWAY ASSOCIATES
Contact Type:	Not reported
Contact Name:	KEN BONAJ
Address1:	% NEWMARK & CO REAL ESTATE
Address2:	594 BROADWAY - ROOM 311
City:	NEW YORK
State:	NY

594 BROADWAY (Continued) **U000394518**

Zip Code:	10012
Country Code:	001
Phone:	(212) 431-5751
Phone Ext:	Not reported
Email:	Not reported
Fax Number:	Not reported
Modified By:	TRANSLAT
Date Last Modified:	3/4/2004

Site Id:	1807
Affiliation Type:	On-Site Operator
Company Name:	594 BROADWAY
Contact Type:	Not reported
Contact Name:	NEWMARK & COMPANY
Address1:	Not reported
Address2:	Not reported
City:	Not reported
State:	NN
Zip Code:	Not reported
Country Code:	001
Phone:	(212) 431-6107
Phone Ext:	Not reported
Email:	Not reported
Fax Number:	Not reported
Modified By:	TRANSLAT
Date Last Modified:	3/4/2004

Site Id:	1807
Affiliation Type:	Emergency Contact
Company Name:	594 BROADWAY ASSOCIATES
Contact Type:	Not reported
Contact Name:	J. BORTOLUSSI
Address1:	Not reported
Address2:	Not reported
City:	Not reported
State:	NN
Zip Code:	Not reported
Country Code:	999
Phone:	(212) 431-5751
Phone Ext:	Not reported
Email:	Not reported
Fax Number:	Not reported
Modified By:	KAKYER
Date Last Modified:	6/4/2007

Equipment Records:

A02 - Tank Internal Protection - Rubber Liner
D01 - Pipe Type - Steel/Carbon Steel/Iron
J02 - Dispenser - Suction
L09 - Piping Leak Detection - Exempt Suction Piping
C01 - Pipe Location - Aboveground
H00 - Tank Leak Detection - None
F00 - Pipe External Protection - None
I04 - Overfill - Product Level Gauge (A/G)
G03 - Tank Secondary Containment - Vault (w/o access)
B00 - Tank External Protection - None

594 BROADWAY (Continued) **U000394518**

Tank Info:

Site ID:	1807
Tank Number:	001
Tank ID:	3022
Tank Status:	In Service
Tank Model:	Not reported
Pipe Model:	Not reported
Install Date:	08/01/1955
Capacity Gallons:	7500
Tightness Test Method:	NN
Next Test Date:	Not reported
Date Tank Closed:	Not reported
Tank Location:	5
Tank Type:	Steel/carbon steel
Date Test:	Not reported
Register:	True
Modified By:	TRANSLAT
Last Modified:	03/04/2004

HIST UST:

PBS Number:	2-082694
SPDES Number:	Not reported
Emergency Contact:	RO CUTTING
Emergency Telephone:	(212) 372-2000
Operator:	ROBERT CABAN
Operator Telephone:	(212) 431-6107
Owner Name:	NEWMARK & CO R E, INC A/A/F 594 BROADWAY ASSOC LLC
Owner Address:	125 PARK AVE
Owner City,St,Zip:	NEW YORK, NY 10017
Owner Telephone:	(212) 372-2000
Owner Type:	Corporate/Commercial
Owner Subtype:	Not reported
Mailing Name:	594 BROADWAY ASSOCIATES, LLC
Mailing Address:	C/O NEWMARK & CO
Mailing Address 2:	125 PARK AVE
Mailing City,St,Zip:	NEW YORK, NY 10012
Mailing Contact:	RO CUTTING
Mailing Telephone:	(212) 372-2000
Owner Mark:	First Owner
Facility Status:	1 - Active PBS facility, i.e. total capacity of the PBS tanks is greater than 1,100 gallons, regardless if Subpart 360-14 tanks exist or not at the facility.
Facility Addr2:	594 BROADWAY
SWIS ID:	6201
Old PBS Number:	Not reported
Facility Type:	OTHER
Inspected Date:	Not reported
Inspector:	Not reported
Inspection Result:	Not reported
Federal ID:	Not reported
Certification Flag:	False
Certification Date:	01/28/1998
Expiration Date:	08/17/2002
Renew Flag:	False
Renewal Date:	Not reported

594 BROADWAY (Continued) **U000394518**

Total Capacity:	7500
FAMT:	True
Facility Screen:	No Missing Data
Owner Screen:	No Missing Data
Tank Screen:	Minor Data Missing
Dead Letter:	False
CBS Number:	Not reported
Town or City:	NEW YORK CITY
County Code:	62
Town or City:	01
Region:	2
Tank Id:	001
Tank Location:	UNDERGROUND
Tank Status:	In Service
Install Date:	19550801
Capacity (gals):	7500
Product Stored:	NOS 5 OR 6 FUEL OIL
Tank Type:	Steel/carbon steel
Tank Internal:	Not reported
Tank External:	Not reported
Pipe Location:	Not reported
Pipe Type:	STEEL/IRON
Pipe Internal:	Not reported
Pipe External:	Not reported
Second Containment:	Diking
Leak Detection:	None
Overfill Prot:	Product Level Gauge
Dispenser:	Suction
Date Tested:	Not reported
Next Test Date:	Not reported
Missing Data for Tank:	Minor Data Missing
Date Closed:	Not reported
Test Method:	Not reported
Deleted:	False
Updated:	False
Lat/long:	Not reported

E41 **AAMACO STATION** **NY Hist Spills** **S104652091**
NNW **610 BROADWAY** **N/A**
< 1/8 **MANHATTAN, NY**
0.050 mi.
265 ft. **Site 1 of 23 in cluster E**

Relative:
Lower

Actual:
40 ft.

NY Hist Spills:

Region of Spill:	2
Spill Number:	0000928
Investigator:	ROMMEL
Caller Name:	Not reported
Caller Agency:	Not reported
Caller Phone:	Not reported
Notifier Name:	Not reported
Notifier Agency:	Not reported
Notifier Phone:	Not reported
Spill Date/Time:	04/23/2000 02:47
Reported to Dept Date/Time:	04/23/00 03:52
SWIS:	62
Spiller Name:	UNK

AAMACO STATION (Continued) **S104652091**

Spiller Contact: UNK
Spiller Phone: (000) 000-0000
Spiller Address: UNK
Spiller City,St,Zip: UNK
Spill Cause: Traffic Accident
Reported to Dept: On Land
Water Affected: Not reported
Spill Source: 05
Spill Notifier: Fire Department
PBS Number: Not reported
Cleanup Ceased: / /
Cleanup Meets Std: False
Last Inspection: / /
Recommended Penalty: Penalty Not Recommended
Spiller Cleanup Dt: / /
Enforcement Date: / /
Invstgn Complete: / /
UST Involvement: False
Spill Class: Known release with minimal potential for fire or hazard. DEC Response. Willing Responsible Party. Corrective action taken.
Spill Closed Dt: 06/12/00
Corrective Action Plan Submitted: / /
Date Region Sent Summary to Central Office: / /
Date Spill Entered In Computer Data File: 04/23/00
Date Spill Entered In Computer Data File: Not reported
Update Date: 06/12/00
Is Updated: False

Tank:
PBS Number: Not reported
Tank Number: Not reported
Tank Size: Not reported
Test Method: Not reported
Leak Rate Failed Tank: Not reported
Gross Leak Rate: Not reported

Material:
Material Class Type: Petroleum
Quantity Spilled: 20
Unkonwn Quantity Spilled: False
Units: Gallons
Quantity Recovered: 0
Unkonwn Quantity Recovered: True
Material: GASOLINE
Class Type: GASOLINE
Times Material Entry In File: 21329
CAS Number: Not reported
Last Date: 19940929
DEC Remarks: The spill was due to a cab that started to drive away with the no le. When he yanked the no le, fuel spilled onto the concrete and down into the 1st floor of the garage below. Approx. 12 gallons were spilled. The spill was cleaned up by the Fire Department and Ed Waldron of Tyree.
Remark: 2 SEPERATE SPILLS 10 GAL ON LAND 10 GAL BELOW GRADE IN A GARAGE FIRE DEPT WAS ON SCENE AND DID CLEAN UP

E42 **AMOCO SERVICE 13410** **NY Hist Spills** **S105057698**
NNW **610 BROADWAY** **N/A**
< 1/8 **MANHATTAN, NY**
0.050 mi.
265 ft. **Site 2 of 23 in cluster E**

Relative:
Lower

Actual:
40 ft.

NY Hist Spills:

Region of Spill:	2
Spill Number:	0102242
Investigator:	ROMMEL
Caller Name:	Not reported
Caller Agency:	Not reported
Caller Phone:	Not reported
Notifier Name:	Not reported
Notifier Agency:	Not reported
Notifier Phone:	Not reported
Spill Date/Time:	05/29/2001 19:00
Reported to Dept Date/Time:	05/29/01 19:08
SWIS:	62
Spiller Name:	AMOCO SERVICE
Spiller Contact:	N/
Spiller Phone:	Not reported
Spiller Contact:	ZELIA KRANICH
Spiller Phone:	(914) 765-8172
Spiller Address:	610 BROADWAY
Spiller City,St,Zip:	MANHATTAN, NY
Spill Cause:	Equipment Failure
Reported to Dept:	On Land
Water Affected:	Not reported
Spill Source:	05
Spill Notifier:	Other
PBS Number:	Not reported
Cleanup Ceased:	/ /
Cleanup Meets Std:	False
Last Inspection:	/ /
Recommended Penalty:	Penalty Not Recommended
Spiller Cleanup Dt:	/ /
Enforcement Date:	/ /
Invstgn Complete:	/ /
UST Involvement:	True
Spill Class:	Known release with minimal potential for fire or hazard. DEC Response. Willing Responsible Party. Corrective action taken.
Spill Closed Dt:	/ /
Corrective Action Plan Submitted:	/ /
Date Region Sent Summary to Central Office:	/ /
Date Spill Entered In Computer Data File:	05/29/01
Date Spill Entered In Computer Data File:	Not reported
Update Date:	05/30/01
Is Updated:	False

Tank:

PBS Number:	Not reported
Tank Number:	Not reported
Tank Size:	Not reported
Test Method:	Not reported
Leak Rate Failed Tank:	Not reported
Gross Leak Rate:	Not reported

Material:

Material Class Type:	Petroleum

AMOCO SERVICE 13410 (Continued) **S105057698**

Quantity Spilled:	0
Unkonwn Quantity Spilled:	True
Units:	Gallons
Quantity Recovered:	0
Unkonwn Quantity Recovered:	True
Material:	GASOLINE
Class Type:	GASOLINE
Times Material Entry In File:	21329
CAS Number:	Not reported
Last Date:	19940929
DEC Remarks:	Not reported
Remark:	THEY WAS A LEAK IN THE ROMOTE AREA OF THE FILL PUMP.

E43 **PARKING GARAGE** **LTANKS** **S105135274**
NNW **610 BROADWAY** **HIST LTANKS** **N/A**
< 1/8 **MANHATTAN, NY** **NY Spills**
0.050 mi.
265 ft. **Site 3 of 23 in cluster E**

Relative:
Lower

Actual:
40 ft.

LTANKS:

Site ID:	164986
Spill No:	0104555
Spill Date:	7/28/2001
Spill Cause:	Tank Failure
Spill Source:	Commercial/Industrial
Spill Class:	Known release with minimal potential for fire or hazard. DEC Response. Willing Responsible Party. Corrective action taken.
Spill Closed Dt:	12/24/2003
Facility Addr2:	Not reported
Cleanup Ceased:	Not reported
Cleanup Meets Standard:	False
SWIS:	3101
Investigator:	KMFOLEY
Referred To:	Not reported
Reported to Dept:	7/28/2001
CID:	397
Water Affected:	Not reported
Spill Notifier:	Fire Department
Last Inspection:	Not reported
Recommended Penalty:	Penalty Not Recommended
UST Involvement:	True
Remediation Phase:	0
Date Entered In Computer:	7/28/2001
Spill Record Last Update:	1/20/2004
Spiller Name:	UNK
Spiller Company:	AMOCO
Spiller Address:	610 BROADWAY
Spiller City,St,Zip:	MANHATTAN, NY
Spiller County:	001
Spiller Contact:	CALLER
Spiller Phone:	Not reported
Spiller Extention:	Not reported
DEC Region:	2
DER Facility ID:	139089
DEC Memo:	Prior to Sept, 2004 data translation this spill Lead_DEC Field was "K FOLEY" 07/28/00 TIPPLE RESPONDED TO THE SPILL AT AN AMOCO STATION LOCATED AT 610 BROADWAY THE STATION HAS 4 UST'S BELOW BASEMENT OF PARKING GARAGE. PIPING FROM THE TANKS TO THE PUMPS ABOVE IS SITUATED

PARKING GARAGE (Continued) **S105135274**

IN A SERIES OF SOLID CONCRETE PILASTERS ON THE WALL OF EACH LEVEL OF THE PARKING GARAGE. GASOLINE WAS LEAKING OUT OF THE CONCRETE PILASTER IN THE LOWEST LEVEL OF THE PARKING GARAGE. THE ELECTRICITY TO THE PUMPS WAS TURNED OFF IMMEDIATELY, WHILE MONITORING THE LEL, AUTOS WERE REMOVED FROM THE GARAGE. TYREE ED WALDRON (516-790-2189) WAS ON THE SCENE. BIO-SOLVE WAS APPLIED TO THE GAS TO REDUCE THE VOLATLES, AND SPEEDY DRY WAS USED TO SOAK UP ANY FREE PRODUCT. WORK WOULD CONTINUE THROUGH SUNDAY TO FIND THE SOURCE. THE GAS STATION AND PARKING GARAGE WILL REMAIN OUT OF SERVICE UNTIL THE PROBLEM IS SOLVED. 07/30/01 A HOLE IN THE SUPPLY LINE BETWEEN THE TANKS AND THE PUMPS WAS LOCATED IN THE SECOND LEVEL OF THE PARKING GARAGE. REPAIRS ARE SCHEDULED FOR TUESDAY. 12/24/2003-Vought-Spill transferred from Rommel to Vought. Spill closed by Vought due to open spill #0102242 at same location. 12/31/03 Reassigned from Vought to Foley. 1/2/04 Delta closure request from 6/17/03: Leaking pipe section was repaired in August 2001. Tyree dismantles mid-grade suction piping system to isolate the leaking pipe. Pipes were encased in concrete. Tyree isolated the piping with the pinhole leak which was identified between the first and second levels of the garage. Tyree completed hydraulic integrity testing as directed by FDNY and all lines passed. Tyree reconstructed the concrete-filled pipe chase and restored to serivce. (KMF) 1/20/04 Sent NFA to Amoco for 0209761, 0102242, 0104555. (KMF)

Remarks: underground tank undera parking garage failed spilling gasoline. has not been cleaned up yet.

Material:

Site ID:	164986
Operable Unit ID:	841299
Operable Unit:	01
Material ID:	533041
Material Code:	0009
Material Name:	Gasoline
Case No.:	Not reported
Material FA:	Petroleum
Quantity:	0
Units:	Gallons
Recovered:	No
Resource Affected:	Not reported
Oxygenate:	False

Tank Test:

Site ID:	Not reported
Spill Tank Test:	Not reported
Tank Number:	Not reported
Tank Size:	Not reported
Test Method:	Not reported
Leak Rate:	Not reported
Gross Fail:	Not reported
Modified By:	Not reported
Last Modified:	Not reported
Test Method:	Not reported

Site ID:	164987
Spill No:	0209761

PARKING GARAGE (Continued) **S105135274**

Spill Date:	12/23/2002
Spill Cause:	Tank Test Failure
Spill Source:	Gasoline Station
Spill Class:	Known release that creates potential for fire or hazard. DEC Response. Willing Responsible Party. Corrective action taken.
Spill Closed Dt:	11/6/2003
Facility Addr2:	Not reported
Cleanup Ceased:	Not reported
Cleanup Meets Standard:	False
SWIS:	3101
Investigator:	KMFOLEY
Referred To:	Not reported
Reported to Dept:	12/23/2002
CID:	266
Water Affected:	Not reported
Spill Notifier:	Tank Tester
Last Inspection:	Not reported
Recommended Penalty:	Penalty Not Recommended
UST Involvement:	True
Remediation Phase:	0
Date Entered In Computer:	12/23/2002
Spill Record Last Update:	1/20/2004
Spiller Name:	Not reported
Spiller Company:	AMOCO
Spiller Address:	610 BROADWAY
Spiller City,St,Zip:	MANHATTAN, ZZ -
Spiller County:	001
Spiller Contact:	Not reported
Spiller Phone:	Not reported
Spiller Extention:	Not reported
DEC Region:	2
DER Facility ID:	139089
DEC Memo:	Prior to Sept, 2004 data translation this spill Lead_DEC Field was "K FOLEY" 12/24/02 - Standard to-do letter has been sent to owner's representitive. jz 11/6/2003-Vought-File review by Vought: 12/30/02-Tanknology Report-Tanks were isolated and retested. Failure due to 4" coaxial fill adapter which was replaced. All three USTs passed tightness test. "Stage II was not tested". Spill closed by Vought. 12/3/03 Reassigned from Vought to Foley. See spill #s 0104555, 0102242. 1/20/04 Sent NFA to Amoco for 0209761, 0102242, 0104555. (KMF)
Remarks:	CALLER BELIEVES THAT THE FAILURE IS DUE TO A BAD SUCTION LINE ON THE #7E DISPENSER. DISPENSER TAKEN OUT OF SERVICE. SUCTION LINE TO BE UNCOVERED, ISOLATED AND RETESTED.

Material:

Site ID:	164987
Operable Unit ID:	862984
Operable Unit:	01
Material ID:	565766
Material Code:	0009
Material Name:	Gasoline
Case No.:	Not reported
Material FA:	Petroleum
Quantity:	0
Units:	Gallons
Recovered:	No

PARKING GARAGE (Continued) **S105135274**

Resource Affected: Not reported
Oxygenate: False

Tank Test:
Site ID: 164987
Spill Tank Test: 1527868
Tank Number: 3
Tank Size: 4000
Test Method: 14
Leak Rate: 0
Gross Fail: F
Modified By: Spills
Last Modified: 10/1/2004
Test Method: VacuTest

HIST LTANKS:
Region of Spill: 2
Spill Number: 0104555
Spill Date: 07/28/2001
Spill Time: 14:52
Spill Cause: Tank Failure
Resource Affectd: On Land
Water Affected: Not reported
Spill Source: Other Commercial/Industrial
Spill Class: Known release with minimal potential for fire or hazard. DEC Response. Willing Responsible Party. Corrective action taken.
Spill Closed Dt: / /
Cleanup Ceased: / /
Cleanup Meets Standard: False
Investigator: ROMMEL
Caller Name: Not reported
Caller Agency: Not reported
Caller Phone: Not reported
Caller Extension: Not reported
Notifier Name: Not reported
Notifier Agency: Not reported
Notifier Phone: Not reported
Notifier Extension: Not reported
Reported to Department Date: 07/28/01
Reported to Department Time: 15:09
SWIS: 62
Spiller Contact: CALLER
Spiller Phone: ( ) -
Spiller Extention: Not reported
Spiller Name: UNK
Spiller Address: UNK
Spiller City,St,Zip: UNK
Spiller Cleanup Date: / /
Facility Contact: UNK
Facility Phone: (000) 000-0000
Facility Extention: Not reported
Spill Notifier: Fire Department
PBS Number: Not reported
Last Inspection: / /
Recommended Penalty: Penalty Not Recommended

PARKING GARAGE (Continued) **S105135274**

Enforcement Date: / /
Investigation Complete: / /
UST Involvement: True
Date Region Sent Summary to Central Office: / /
Corrective Action Plan Submitted: / /
Date Spill Entered In Computer Data File: 07/28/01
Time Spill Entered In Computer Data File: Not reported
Spill Record Last Update: 07/31/01
Is Updated: False

Tank:
PBS Number: Not reported
Tank Number: Not reported
Tank Size: Not reported
Test Method: Not reported
Leak Rate Failed Tank: Not reported
Gross Leak Rate: Not reported

Material:
Material Class Type: Petroleum
Quantity Spilled: 0
Unkonwn Quantity Spilled: True
Units: Gallons
Quantity Recovered: 0
Unkonwn Quantity Recovered: False
Material: GASOLINE
Class Type: GASOLINE
Times Material Entry In File: 21329
CAS Number: Not reported
Last Date: 19940929
DEC Remarks: 07/28/00 TIPPLE RESPONDED TO THE SPILL AT AN AMOCO STATION LOCATED AT 610 BROADWAY THE STATION HAS 4 UST S BELOW BASEMENT OF PARKING GARAGE. PIPING FROM THE TANKS TO THE PUMPS ABOVE IS SITUATED IN A SERIES OF SOLID CONCRETE PILASTERS ON THE WALL OFEACH LEVEL OF THE PARKING GARAGE. GASOLINE WAS LEAKING OUT OF THE CONCRETE PILASTER IN THE LOWEST LEVEL OF THE PARKING GARAGE. THE ELECTRICITY TO THE PUMPS WAS TURNED OFF IMMEDIATELY, WHILE MONITORING THE LEL, AUTOS WERE REMOVED FROM THE GARAGE. TYREE ED WALDRON 516-790-2189) WAS ON THE SCENE. BIO-SOLVE WAS APPLIED TO THE GAS TO REDUCE THE VOLATLES, AND SPEEDY DRY WAS USED TO SOAK UP ANY FREE PRODUCT. WORK WOULD CONTINUE THROUGH SUNDAY TO FIND THE SOURCE. THE GAS STATION AND PARKING GARAGEWILL REMAIN OUT OF SERVICE UNTIL THE PROBLEM IS SOLVED. 07/30/01 A HOLE IN THE SUPPLY LINE BETWEEN THE TANKS AND THE PUMPS WAS LOCATED IN THE SECOND LEVEL OF THE PARKING GARAGE. REPAIRS ARE SCHEDULED FOR TUESDAY.
Spill Cause: underground tank undera parking garage failed spilling gasoline. has not been cleaned up yet.

NY Spills:
Site ID: 164985
Facility Addr2: Not reported
Facility ID: 0102242
Spill Number: 0102242
Facility Type: ER
SWIS: 3101
Investigator: KMFOLEY
Referred To: Not reported
Spill Date: 5/29/2001
Reported to Dept: 5/29/2001

PARKING GARAGE (Continued) **S105135274**

CID:	282
Spill Cause:	Equipment Failure
Water Affected:	Not reported
Spill Source:	Gasoline Station
Spill Notifier:	Other
Cleanup Ceased:	Not reported
Cleanup Meets Std:	False
Last Inspection:	Not reported
Recommended Penalty:	Penalty Not Recommended
UST Trust:	True
Spill Class:	Known release with minimal potential for fire or hazard. DEC Response. Willing Responsible Party. Corrective action taken.
Spill Closed Dt:	1/20/2004
Remediation Phase:	0
Date Entered In Computer:	5/29/2001
Spill Record Last Update:	1/20/2004
Spiller Name:	N/
Spiller Company:	AMOCO
Spiller Address:	610 BROADWAY
Spiller City,St,Zip:	MANHATTAN, NY
Spiller Company:	001
Contact Name:	ZELIA KRANICH
Contact Phone:	(914) 765-8172
DEC Region:	2
DER Facility ID:	139089
DEC Memo:	Prior to Sept, 2004 data translation this spill Lead_DEC Field was "K FOLEY" 3/14/03 REASSIGNED FROM ROMMEL TO VOUGHT. 12/24/2003-Vought-See closed spill #0104555 at same location. Spill transferred from Vought to K Foley. 1/2/04 UST closure report reviewed (Delta, 7/23/03). Report summarizes the excavation of four 4000gal fiberglass coated double-walled steel gasoline USTs and associated piping. Service station is above a three-level underground parking garage. USTs were located beneath the concrete floor on the third underground level of the parking garage. The piping extended upwards through the concrete encasement along the interior wall of the garage. Delta submitted a closure request letter for spill #0104555 which summarized maintenance activities performed to repair the failed piping associated with this spill number and passing line test after repairs were made. Tanks were observed to be in good condition. PID readings were generally less than 10ppm with the highest reading at 75ppm. Due to the absence of petroluem-impacted soil, no soil was removed from the site. Four post-ex soil samples were collected from outside the tank excavation vault and did not identify any VOCs above TAGM. Spill #0102242 was called in upon discovery of impacted soil at the location of the off-site former remote fill ports during maintenance work. Four drums of petroleum contaminated soil were generated as a result of the impacted soil discovery. During UST closure, approx 80ft of piping beneath the concrete floor of the third level underground parking garage was removed. Six soil samples were taken from beneath the piping(1.5'). No VOCs were detected above soil cleanup objectives. An additional 30' of piping vertically rose in a concrete encasement along the interior parking garage wall to the remote fill ports and pump islands. Of note, no soil was encountered along the piping and no soil was encountered during removal of the pump islands (above a parking garage). 1/20/04 Sent NFA to Amoco for 0209761, 0102242, 0104555. (KMF)

PARKING GARAGE (Continued) **S105135274**

Remarks: THEY WAS A LEAK IN THE ROMOTE AREA OF THE FILL PUMP.

Material:
Site ID: 164985
Operable Unit ID: 839080
Operable Unit: 01
Material ID: 534358
Material Code: 0009
Material Name: Gasoline
Case No.: Not reported
Material FA: Petroleum
Quantity: 0
Units: Gallons
Recovered: No
Resource Affected: Not reported
Oxygenate: False

Tank Test:
Site ID: Not reported
Spill Tank Test: Not reported
Tank Number: Not reported
Tank Size: Not reported
Test Method: Not reported
Leak Rate: Not reported
Gross Fail: Not reported
Modified By: Not reported
Last Modified: Not reported
Test Method: Not reported

Site ID: 164984
Facility Addr2: Not reported
Facility ID: 0000928
Spill Number: 0000928
Facility Type: ER
SWIS: 3101
Investigator: JMROMMEL
Referred To: Not reported
Spill Date: 4/23/2000
Reported to Dept: 4/23/2000
CID: 322
Spill Cause: Traffic Accident
Water Affected: Not reported
Spill Source: Gasoline Station
Spill Notifier: Fire Department
Cleanup Ceased: Not reported
Cleanup Meets Std: False
Last Inspection: Not reported
Recommended Penalty: Penalty Not Recommended
UST Trust: False
Spill Class: Known release with minimal potential for fire or hazard. DEC Response. Willing Responsible Party. Corrective action taken.
Spill Closed Dt: 6/12/2000
Remediation Phase: 0
Date Entered In Computer: 4/23/2000
Spill Record Last Update: 1/6/2003
Spiller Name: UNKNOWN

PARKING GARAGE (Continued) **S105135274**

Spiller Company:	UNKNOWN
Spiller Address:	UNKNOWN
Spiller City,St,Zip:	UNKNOWN, NY
Spiller Company:	999
Contact Name:	Not reported
Contact Phone:	Not reported
DEC Region:	2
DER Facility ID:	139089
DEC Memo:	Prior to Sept, 2004 data translation this spill Lead_DEC Field was "ROMMEL" The spill was due to a cab that started to drive away with the nozzle. When he yanked the nozzle, fuel spilled onto the concrete and down into the 1st floor of the garage below. Approx. 12 gallons were spilled. The spill was cleaned up by the Fire Department and Ed Waldron of Tyree.
Remarks:	2 SEPERATE SPILLS 10 GAL ON LAND & 10 GAL BELOW GRADE IN A GARAGE FIRE DEPT WAS ON SCENE AND DID CLEAN UP

Material:

Site ID:	164984
Operable Unit ID:	822655
Operable Unit:	01
Material ID:	289161
Material Code:	0009
Material Name:	Gasoline
Case No.:	Not reported
Material FA:	Petroleum
Quantity:	20
Units:	Gallons
Recovered:	No
Resource Affected:	Not reported
Oxygenate:	False

Tank Test:

Site ID:	Not reported
Spill Tank Test:	Not reported
Tank Number:	Not reported
Tank Size:	Not reported
Test Method:	Not reported
Leak Rate:	Not reported
Gross Fail:	Not reported
Modified By:	Not reported
Last Modified:	Not reported
Test Method:	Not reported

Click this hyperlink while viewing on your computer to access additional NY_SPILL: detail in the EDR Site Report.

B44 **BROAD PRINT REALITY CORP** **LTANKS** **S107523563**
SSW **112 CROSBY ST** **N/A**
< 1/8 **MANHATTAN, NY**
0.050 mi.
266 ft. **Site 11 of 11 in cluster B**

Relative:
Lower

Actual:
38 ft.

LTANKS:

Site ID:	359169
Spill No:	0512792
Spill Date:	2/3/2006
Spill Cause:	Tank Overfill
Spill Source:	Commercial/Industrial
Spill Class:	Known release with minimal potential for fire or hazard. DEC Response. Willing Responsible Party. Corrective action taken.
Spill Closed Dt:	2/6/2006
Facility Addr2:	Not reported
Cleanup Ceased:	Not reported
Cleanup Meets Standard:	False
SWIS:	3101
Investigator:	SFRAHMAN
Referred To:	Not reported
Reported to Dept:	2/3/2006
CID:	27
Water Affected:	Not reported
Spill Notifier:	Responsible Party
Last Inspection:	Not reported
Recommended Penalty:	Penalty Not Recommended
UST Involvement:	False
Remediation Phase:	0
Date Entered In Computer:	2/4/2006
Spill Record Last Update:	2/6/2006
Spiller Name:	Not reported
Spiller Company:	PETRO OILCO
Spiller Address:	55-60 58TH ST
Spiller City,St,Zip:	MASBETH, NY 11378
Spiller County:	001
Spiller Contact:	BOLIVO
Spiller Phone:	(212) 334-5589
Spiller Extention:	Not reported
DEC Region:	2
DER Facility ID:	309170
DEC Memo:	02/06/06 Sharif// I called Broad Print Realty Corp. and left a messege for the building manager, Nicholas to follow up about the clean up. The super does n't have any cell phone. Later on today, Building Manager,DiMaiuta,(212)334-5589 returned my call verifying the oil clean up was good. No soil/drain was impacted.NFA required.
Remarks:	Caller reports spill onto pavement and into the basement. Driver took the supers word for the amount in the tank and overfilled it. Petro is doing the cleanup.

Material:

Site ID:	359169
Operable Unit ID:	1116394
Operable Unit:	01
Material ID:	2106773
Material Code:	0002
Material Name:	#4 Fuel Oil
Case No.:	Not reported
Material FA:	Petroleum

BROAD PRINT REALITY CORP (Continued) **S107523563**

Quantity: 8
Units: Gallons
Recovered: No
Resource Affected: Not reported
Oxygenate: False

Tank Test:
Site ID: Not reported
Spill Tank Test: Not reported
Tank Number: Not reported
Tank Size: Not reported
Test Method: Not reported
Leak Rate: Not reported
Gross Fail: Not reported
Modified By: Not reported
Last Modified: Not reported
Test Method: Not reported

D45 **595 BROADWAY** **AST U003395598**
WNW **595 BROADWAY** **HIST AST N/A**
< 1/8 **NEW YORK, NY 10012**
0.051 mi.
271 ft. **Site 11 of 16 in cluster D**

Relative:
Lower

Actual:
39 ft.

AST:
Region: STATE
DEC Region: 2
Site Status: Active
Facility Id: 2-600265
Program Type: PBS
UTM X: 584726.87704000005
UTM Y: 4508726.5260699997
Expiration Date: 2016/08/12

Affiliation Records:
Site Id: 22248
Affiliation Type: Owner
Company Name: 595 BROADWAY ASSOCIATES C/O ARNOLD HAUSER
Contact Type: MGR
Contact Name: ARNOLD HAUSER
Address1: 166 MERCER STREET SUITE 3A
Address2: Not reported
City: NEW YORK
State: NY
Zip Code: 10012
Country Code: 001
Phone: (212) 966-3017
Phone Ext: Not reported
Email: Not reported
Fax Number: Not reported
Modified By: BVCAMPBE
Date Last Modified: 5/19/2011

Site Id: 22248
Affiliation Type: Mail Contact
Company Name: 595 BROADWAY ASSOCIATES
Contact Type: Not reported

595 BROADWAY (Continued) **U003395598**

Contact Name:	ARNOLD HAUSER
Address1:	166 MERCER STREET SUITE 3A
Address2:	Not reported
City:	NEW YORK
State:	NY
Zip Code:	10012
Country Code:	001
Phone:	(212) 966-3017
Phone Ext:	Not reported
Email:	ARNOLD@SOHOMERCER.COM
Fax Number:	Not reported
Modified By:	BVCAMPBE
Date Last Modified:	5/19/2011

Site Id:	22248
Affiliation Type:	On-Site Operator
Company Name:	595 BROADWAY
Contact Type:	Not reported
Contact Name:	595 BROADWAY ASSOCIATES
Address1:	Not reported
Address2:	Not reported
City:	Not reported
State:	NN
Zip Code:	Not reported
Country Code:	001
Phone:	(212) 966-3017
Phone Ext:	Not reported
Email:	Not reported
Fax Number:	Not reported
Modified By:	TRANSLAT
Date Last Modified:	3/4/2004

Site Id:	22248
Affiliation Type:	Emergency Contact
Company Name:	595 BROADWAY ASSOCIATES
Contact Type:	Not reported
Contact Name:	ARNOLD HAUSER
Address1:	Not reported
Address2:	Not reported
City:	Not reported
State:	NN
Zip Code:	Not reported
Country Code:	001
Phone:	(212) 966-3017
Phone Ext:	Not reported
Email:	Not reported
Fax Number:	Not reported
Modified By:	TRANSLAT
Date Last Modified:	3/4/2004

Equipment Records:

A00 - Tank Internal Protection - None
D01 - Pipe Type - Steel/Carbon Steel/Iron
G01 - Tank Secondary Containment - Diking (Aboveground)
J02 - Dispenser - Suction
L09 - Piping Leak Detection - Exempt Suction Piping
B01 - Tank External Protection - Painted/Asphalt Coating

595 BROADWAY (Continued) **U003395598**

F00 - Pipe External Protection - None
C03 - Pipe Location - Aboveground/Underground Combination
H00 - Tank Leak Detection - None
I05 - Overfill - Vent Whistle

Tank Info:

Tank Number:	168
Tank Id:	41728
Tank Location:	3
Tank Type:	Steel/Carbon Steel/Iron
Tank Status:	In Service
Tank Model:	Not reported
Pipe Model:	Not reported
Install Date:	12/01/1980
Capacity Gallons:	2000
Tightness Test Method:	ZZ
Date Test:	06/01/1991
Next Test Date:	Not reported
Date Tank Closed:	Not reported
Register:	True
Modified By:	TRANSLAT
Last Modified:	03/04/2004

HIST AST:

PBS Number:	2-600265
SWIS Code:	6201
Operator:	595 BROADWAY ASSOCIATES
Facility Phone:	(212) 966-3017
Facility Addr2:	595 BROADWAY
Facility Type:	OTHER
Emergency:	ARNOLD HAUSER
Emergency Tel:	(212) 966-3017
Old PBSNO:	Not reported
Date Inspected:	Not reported
Inspector:	Not reported
Result of Inspection:	Not reported
Owner Name:	595 BROADWAY ASSOCIATES
Owner Address:	591 BROADWAY C/O ARNOLD HAUSER
Owner City,St,Zip:	NEW YORK, NY 10012
Federal ID:	Not reported
Owner Tel:	(212) 966-3017
Owner Type:	Corporate/Commercial
Owner Subtype:	Not reported
Mailing Contact:	ARNOLD HAUSER
Mailing Name:	595 BROADWAY ASSOCIATES
Mailing Address:	591 BROADWAY
Mailing Address 2:	Not reported
Mailing City,St,Zip:	NEW YORK, NY 10012
Mailing Telephone:	(212) 966-3017
Owner Mark:	First Owner
Facility Status:	1 - Active PBS facility, i.e. total capacity of the PBS tanks is greater than 1,100 gallons, regardless if Subpart 360-14 tanks exist or not at the facility.
Certification Flag:	False
Certification Date:	06/15/2001
Expiration:	08/12/2006

595 BROADWAY (Continued) **U003395598**

Renew Flag:	False
Renew Date:	Not reported
Total Capacity:	2000
FAMT:	True
Facility Screen:	No Missing Data
Owner Screen:	No Missing Data
Tank Screen:	Minor Data Missing
Dead Letter:	False
CBS Number:	Not reported
Town or City:	NEW YORK CITY
County Code:	62
Town or City Code:	01
Region:	2
Tank ID:	168
Tank Location:	ABOVEGROUND ON SADDLES LEGS, STILTS, RACK, OR CRADLE
Tank Status:	In Service
Install Date:	19801201
Capacity (Gal):	2000
Product Stored:	NOS 1,2, OR 4 FUEL OIL
Tank Type:	Steel/carbon steel
Tank Internal:	Not reported
Tank External:	1
Pipe Location:	Aboveground/Underground Combination
Pipe Type:	STEEL/IRON
Pipe Internal:	Other
Pipe External:	Not reported
Tank Containment:	Remote Impounding Area
Leak Detection:	0
Overfill Protection:	6
Dispenser Method:	Suction
Date Tested:	06/01/1991
Next Test Date:	Not reported
Missing Data for Tank:	Minor Data Missing
Date Closed:	Not reported
Test Method:	Not reported
Deleted:	False
Updated:	True
SPDES Number:	Not reported
Lat/Long:	Not reported

E46 **AMOCO SERVICE STATION #13410** **UST** **U003107147**
NNW **610 BROADWAY** **HIST UST** **N/A**
< 1/8 **NEW YORK, NY 10012**
0.052 mi.
272 ft. **Site 4 of 23 in cluster E**

Relative:
Lower

Actual:
40 ft.

UST:

Facility Id:	2-204358
Region:	STATE
DEC Region:	2
Site Status:	Unregulated
Program Type:	PBS
Expiration Date:	N/A
UTM X:	584778.32481999998
UTM Y:	4508792.2823099997

Affiliation Records:

AMOCO SERVICE STATION #13410 (Continued) **U003107147**

Site Id:	7098
Affiliation Type:	Owner
Company Name:	BP PRODUCTS NORTH AMERICA INC
Contact Type:	Not reported
Contact Name:	Not reported
Address1:	4 CENTERPOINT DRIVE
Address2:	Not reported
City:	LA PALMA
State:	CA
Zip Code:	90623-1066
Country Code:	001
Phone:	(410) 551-6074
Phone Ext:	Not reported
Email:	Not reported
Fax Number:	Not reported
Modified By:	TRANSLAT
Date Last Modified:	3/4/2004

Site Id:	7098
Affiliation Type:	Mail Contact
Company Name:	BP PRODUCTS NORTH AMERICA INC.
Contact Type:	Not reported
Contact Name:	PAULA SKRYJA
Address1:	7645 FAIRBANKS COURT
Address2:	Not reported
City:	HANOVER
State:	MD
Zip Code:	21076
Country Code:	001
Phone:	(410) 551-6074
Phone Ext:	Not reported
Email:	Not reported
Fax Number:	Not reported
Modified By:	NRLOMBAR
Date Last Modified:	6/30/2005

Site Id:	7098
Affiliation Type:	On-Site Operator
Company Name:	AMOCO SERVICE STATION #13410
Contact Type:	Not reported
Contact Name:	JOE CHOI
Address1:	Not reported
Address2:	Not reported
City:	Not reported
State:	NN
Zip Code:	Not reported
Country Code:	001
Phone:	(212) 473-5924
Phone Ext:	Not reported
Email:	Not reported
Fax Number:	Not reported
Modified By:	TRANSLAT
Date Last Modified:	3/4/2004

Site Id:	7098
Affiliation Type:	Emergency Contact
Company Name:	BP PRODUCTS NORTH AMERICA INC

AMOCO SERVICE STATION #13410 (Continued) **U003107147**

Contact Type:	Not reported
Contact Name:	BP AMOCO
Address1:	Not reported
Address2:	Not reported
City:	Not reported
State:	NN
Zip Code:	Not reported
Country Code:	001
Phone:	(800) 272-4357
Phone Ext:	Not reported
Email:	Not reported
Fax Number:	Not reported
Modified By:	TRANSLAT
Date Last Modified:	3/4/2004

Equipment Records:

C00 - Pipe Location - No Piping
F00 - Pipe External Protection - None
I04 - Overfill - Product Level Gauge (A/G)
C00 - Pipe Location - No Piping
F00 - Pipe External Protection - None
I04 - Overfill - Product Level Gauge (A/G)
H00 - Tank Leak Detection - None
H00 - Tank Leak Detection - None
K01 - Spill Prevention - Catch Basin
A00 - Tank Internal Protection - None
D01 - Pipe Type - Steel/Carbon Steel/Iron
J02 - Dispenser - Suction
A00 - Tank Internal Protection - None
D01 - Pipe Type - Steel/Carbon Steel/Iron
J02 - Dispenser - Suction
A00 - Tank Internal Protection - None
D02 - Pipe Type - Galvanized Steel
J01 - Dispenser - Submersible
C03 - Pipe Location - Aboveground/Underground Combination
B02 - Tank External Protection - Original Sacrificial Anode
B04 - Tank External Protection - Fiberglass
A00 - Tank Internal Protection - None
D01 - Pipe Type - Steel/Carbon Steel/Iron
J02 - Dispenser - Suction
G00 - Tank Secondary Containment - None
G00 - Tank Secondary Containment - None
C00 - Pipe Location - No Piping
F00 - Pipe External Protection - None
I04 - Overfill - Product Level Gauge (A/G)
H00 - Tank Leak Detection - None
A00 - Tank Internal Protection - None
D01 - Pipe Type - Steel/Carbon Steel/Iron
J02 - Dispenser - Suction
C00 - Pipe Location - No Piping
F00 - Pipe External Protection - None
I04 - Overfill - Product Level Gauge (A/G)
G00 - Tank Secondary Containment - None
F02 - Pipe External Protection - Original Sacrificial Anode
H01 - Tank Leak Detection - Interstitial - Electronic Monitoring
I02 - Overfill - High Level Alarm
A00 - Tank Internal Protection - None

AMOCO SERVICE STATION #13410 (Continued) **U003107147**

D02 - Pipe Type - Galvanized Steel
J01 - Dispenser - Submersible
A00 - Tank Internal Protection - None
D01 - Pipe Type - Steel/Carbon Steel/Iron
J02 - Dispenser - Suction
A00 - Tank Internal Protection - None
D01 - Pipe Type - Steel/Carbon Steel/Iron
J02 - Dispenser - Suction
A00 - Tank Internal Protection - None
D02 - Pipe Type - Galvanized Steel
J01 - Dispenser - Submersible
A00 - Tank Internal Protection - None
D01 - Pipe Type - Steel/Carbon Steel/Iron
J02 - Dispenser - Suction
K01 - Spill Prevention - Catch Basin
H00 - Tank Leak Detection - None
A00 - Tank Internal Protection - None
D02 - Pipe Type - Galvanized Steel
J01 - Dispenser - Submersible
C03 - Pipe Location - Aboveground/Underground Combination
H00 - Tank Leak Detection - None
H00 - Tank Leak Detection - None
C03 - Pipe Location - Aboveground/Underground Combination
H00 - Tank Leak Detection - None
C03 - Pipe Location - Aboveground/Underground Combination
G00 - Tank Secondary Containment - None
G00 - Tank Secondary Containment - None
G00 - Tank Secondary Containment - None
G00 - Tank Secondary Containment - None
C00 - Pipe Location - No Piping
F00 - Pipe External Protection - None
I04 - Overfill - Product Level Gauge (A/G)
C00 - Pipe Location - No Piping
F00 - Pipe External Protection - None
I04 - Overfill - Product Level Gauge (A/G)
K01 - Spill Prevention - Catch Basin
C00 - Pipe Location - No Piping
F00 - Pipe External Protection - None
I04 - Overfill - Product Level Gauge (A/G)
K01 - Spill Prevention - Catch Basin
F02 - Pipe External Protection - Original Sacrificial Anode
H01 - Tank Leak Detection - Interstitial - Electronic Monitoring
I02 - Overfill - High Level Alarm
F02 - Pipe External Protection - Original Sacrificial Anode
H01 - Tank Leak Detection - Interstitial - Electronic Monitoring
I02 - Overfill - High Level Alarm
F02 - Pipe External Protection - Original Sacrificial Anode
H01 - Tank Leak Detection - Interstitial - Electronic Monitoring
I02 - Overfill - High Level Alarm
G00 - Tank Secondary Containment - None
G00 - Tank Secondary Containment - None
G00 - Tank Secondary Containment - None
G00 - Tank Secondary Containment - None
G00 - Tank Secondary Containment - None
H00 - Tank Leak Detection - None
H00 - Tank Leak Detection - None
H00 - Tank Leak Detection - None

AMOCO SERVICE STATION #13410 (Continued) **U003107147**

H00 - Tank Leak Detection - None
H00 - Tank Leak Detection - None
A00 - Tank Internal Protection - None
D01 - Pipe Type - Steel/Carbon Steel/Iron
J02 - Dispenser - Suction
A00 - Tank Internal Protection - None
D01 - Pipe Type - Steel/Carbon Steel/Iron
J02 - Dispenser - Suction
A00 - Tank Internal Protection - None
D01 - Pipe Type - Steel/Carbon Steel/Iron
J02 - Dispenser - Suction
A00 - Tank Internal Protection - None
D01 - Pipe Type - Steel/Carbon Steel/Iron
J02 - Dispenser - Suction
A00 - Tank Internal Protection - None
D01 - Pipe Type - Steel/Carbon Steel/Iron
J02 - Dispenser - Suction
B02 - Tank External Protection - Original Sacrificial Anode
B04 - Tank External Protection - Fiberglass
B02 - Tank External Protection - Original Sacrificial Anode
B04 - Tank External Protection - Fiberglass
B02 - Tank External Protection - Original Sacrificial Anode
B04 - Tank External Protection - Fiberglass
C00 - Pipe Location - No Piping
F00 - Pipe External Protection - None
I04 - Overfill - Product Level Gauge (A/G)
C00 - Pipe Location - No Piping
F00 - Pipe External Protection - None
I04 - Overfill - Product Level Gauge (A/G)
C00 - Pipe Location - No Piping
F00 - Pipe External Protection - None
I04 - Overfill - Product Level Gauge (A/G)
C00 - Pipe Location - No Piping
F00 - Pipe External Protection - None
I04 - Overfill - Product Level Gauge (A/G)
C00 - Pipe Location - No Piping
F00 - Pipe External Protection - None
I04 - Overfill - Product Level Gauge (A/G)
B00 - Tank External Protection - None
B00 - Tank External Protection - None
G04 - Tank Secondary Containment - Double-Walled (Underground)
B00 - Tank External Protection - None
B00 - Tank External Protection - None
G04 - Tank Secondary Containment - Double-Walled (Underground)
B00 - Tank External Protection - None
B00 - Tank External Protection - None
G04 - Tank Secondary Containment - Double-Walled (Underground)
B00 - Tank External Protection - None
G04 - Tank Secondary Containment - Double-Walled (Underground)
B00 - Tank External Protection - None
B00 - Tank External Protection - None
B00 - Tank External Protection - None
B00 - Tank External Protection - None
B00 - Tank External Protection - None

Tank Info:
Site ID: 7098

AMOCO SERVICE STATION #13410 (Continued) **U003107147**

Tank Number:	001
Tank ID:	16992
Tank Status:	Closed - Removed
Tank Model:	Not reported
Pipe Model:	Not reported
Install Date:	Not reported
Capacity Gallons:	550
Tightness Test Method:	NN
Next Test Date:	Not reported
Date Tank Closed:	10/01/1992
Tank Location:	5
Tank Type:	Steel/carbon steel
Date Test:	Not reported
Register:	True
Modified By:	TRANSLAT
Last Modified:	03/04/2004
Site ID:	7098
Tank Number:	002
Tank ID:	16993
Tank Status:	Closed - Removed
Tank Model:	Not reported
Pipe Model:	Not reported
Install Date:	Not reported
Capacity Gallons:	550
Tightness Test Method:	NN
Next Test Date:	Not reported
Date Tank Closed:	10/01/1992
Tank Location:	5
Tank Type:	Steel/carbon steel
Date Test:	Not reported
Register:	True
Modified By:	TRANSLAT
Last Modified:	03/04/2004
Site ID:	7098
Tank Number:	003
Tank ID:	16994
Tank Status:	Closed - Removed
Tank Model:	Not reported
Pipe Model:	Not reported
Install Date:	Not reported
Capacity Gallons:	550
Tightness Test Method:	NN
Next Test Date:	Not reported
Date Tank Closed:	10/01/1992
Tank Location:	5
Tank Type:	Steel/carbon steel
Date Test:	Not reported
Register:	True
Modified By:	TRANSLAT
Last Modified:	03/04/2004
Site ID:	7098

AMOCO SERVICE STATION #13410 (Continued) **U003107147**

Tank Number:	004
Tank ID:	16995
Tank Status:	Closed - Removed
Tank Model:	Not reported
Pipe Model:	Not reported
Install Date:	Not reported
Capacity Gallons:	550
Tightness Test Method:	NN
Next Test Date:	Not reported
Date Tank Closed:	10/01/1992
Tank Location:	5
Tank Type:	Steel/carbon steel
Date Test:	Not reported
Register:	True
Modified By:	TRANSLAT
Last Modified:	03/04/2004
Site ID:	7098
Tank Number:	005
Tank ID:	16996
Tank Status:	Closed - Removed
Tank Model:	Not reported
Pipe Model:	Not reported
Install Date:	Not reported
Capacity Gallons:	550
Tightness Test Method:	NN
Next Test Date:	Not reported
Date Tank Closed:	10/01/1992
Tank Location:	5
Tank Type:	Steel/carbon steel
Date Test:	Not reported
Register:	True
Modified By:	TRANSLAT
Last Modified:	03/04/2004
Site ID:	7098
Tank Number:	006
Tank ID:	16997
Tank Status:	Closed - Removed
Tank Model:	Not reported
Pipe Model:	Not reported
Install Date:	Not reported
Capacity Gallons:	550
Tightness Test Method:	NN
Next Test Date:	Not reported
Date Tank Closed:	10/01/1992
Tank Location:	5
Tank Type:	Steel/carbon steel
Date Test:	Not reported
Register:	True
Modified By:	TRANSLAT
Last Modified:	03/04/2004
Site ID:	7098

AMOCO SERVICE STATION #13410 (Continued) **U003107147**

Tank Number:	007
Tank ID:	16998
Tank Status:	Closed - Removed
Tank Model:	Not reported
Pipe Model:	Not reported
Install Date:	Not reported
Capacity Gallons:	550
Tightness Test Method:	NN
Next Test Date:	Not reported
Date Tank Closed:	10/01/1992
Tank Location:	5
Tank Type:	Steel/carbon steel
Date Test:	Not reported
Register:	True
Modified By:	TRANSLAT
Last Modified:	03/04/2004
Site ID:	7098
Tank Number:	008
Tank ID:	16999
Tank Status:	Closed - Removed
Tank Model:	Not reported
Pipe Model:	Not reported
Install Date:	Not reported
Capacity Gallons:	550
Tightness Test Method:	NN
Next Test Date:	Not reported
Date Tank Closed:	10/01/1992
Tank Location:	5
Tank Type:	Steel/carbon steel
Date Test:	Not reported
Register:	True
Modified By:	TRANSLAT
Last Modified:	03/04/2004
Site ID:	7098
Tank Number:	009
Tank ID:	17000
Tank Status:	Closed - Removed
Tank Model:	Not reported
Pipe Model:	Not reported
Install Date:	Not reported
Capacity Gallons:	550
Tightness Test Method:	NN
Next Test Date:	Not reported
Date Tank Closed:	10/01/1992
Tank Location:	5
Tank Type:	Steel/carbon steel
Date Test:	Not reported
Register:	True
Modified By:	TRANSLAT
Last Modified:	03/04/2004
Site ID:	7098

AMOCO SERVICE STATION #13410 (Continued) **U003107147**

Tank Number:	010
Tank ID:	17001
Tank Status:	Closed - Removed
Tank Model:	Not reported
Pipe Model:	Not reported
Install Date:	Not reported
Capacity Gallons:	550
Tightness Test Method:	NN
Next Test Date:	Not reported
Date Tank Closed:	10/01/1992
Tank Location:	5
Tank Type:	Steel/carbon steel
Date Test:	Not reported
Register:	True
Modified By:	TRANSLAT
Last Modified:	03/04/2004
Site ID:	7098
Tank Number:	011
Tank ID:	17002
Tank Status:	Closed - Removed
Tank Model:	Not reported
Pipe Model:	Not reported
Install Date:	Not reported
Capacity Gallons:	550
Tightness Test Method:	NN
Next Test Date:	Not reported
Date Tank Closed:	10/01/1992
Tank Location:	5
Tank Type:	Steel/carbon steel
Date Test:	Not reported
Register:	True
Modified By:	TRANSLAT
Last Modified:	03/04/2004
Site ID:	7098
Tank Number:	012
Tank ID:	17003
Tank Status:	Closed - Removed
Tank Model:	Not reported
Pipe Model:	Not reported
Install Date:	Not reported
Capacity Gallons:	550
Tightness Test Method:	NN
Next Test Date:	Not reported
Date Tank Closed:	10/01/1992
Tank Location:	5
Tank Type:	Steel/carbon steel
Date Test:	Not reported
Register:	True
Modified By:	TRANSLAT
Last Modified:	03/04/2004
Site ID:	7098

AMOCO SERVICE STATION #13410 (Continued) **U003107147**

Tank Number:	101
Tank ID:	44231
Tank Status:	Closed - Removed
Tank Model:	Not reported
Pipe Model:	Not reported
Install Date:	11/01/1992
Capacity Gallons:	4000
Tightness Test Method:	NN
Next Test Date:	Not reported
Date Tank Closed:	06/30/2003
Tank Location:	5
Tank Type:	Fiberglass coated steel
Date Test:	Not reported
Register:	True
Modified By:	TRANSLAT
Last Modified:	03/04/2004
Site ID:	7098
Tank Number:	102
Tank ID:	44232
Tank Status:	Closed - Removed
Tank Model:	Not reported
Pipe Model:	Not reported
Install Date:	11/01/1992
Capacity Gallons:	4000
Tightness Test Method:	NN
Next Test Date:	Not reported
Date Tank Closed:	06/30/2003
Tank Location:	5
Tank Type:	Fiberglass coated steel
Date Test:	Not reported
Register:	True
Modified By:	TRANSLAT
Last Modified:	03/04/2004
Site ID:	7098
Tank Number:	103
Tank ID:	44233
Tank Status:	Closed - Removed
Tank Model:	Not reported
Pipe Model:	Not reported
Install Date:	11/01/1992
Capacity Gallons:	4000
Tightness Test Method:	NN
Next Test Date:	Not reported
Date Tank Closed:	06/30/2003
Tank Location:	5
Tank Type:	Fiberglass coated steel
Date Test:	Not reported
Register:	True
Modified By:	TRANSLAT
Last Modified:	03/04/2004
Site ID:	7098

AMOCO SERVICE STATION #13410 (Continued) **U003107147**

Tank Number:	104
Tank ID:	45352
Tank Status:	Closed - Removed
Tank Model:	Not reported
Pipe Model:	Not reported
Install Date:	11/01/1992
Capacity Gallons:	4000
Tightness Test Method:	NN
Next Test Date:	Not reported
Date Tank Closed:	06/30/2003
Tank Location:	5
Tank Type:	Fiberglass coated steel
Date Test:	Not reported
Register:	True
Modified By:	TRANSLAT
Last Modified:	03/04/2004

HIST UST:

PBS Number:	2-204358
SPDES Number:	Not reported
Emergency Contact:	BP AMOCO
Emergency Telephone:	(800) 272-4357
Operator:	JOE CHOI
Operator Telephone:	(212) 473-5924
Owner Name:	AMOCO OIL COMPANY
Owner Address:	MORRIS CORP. CTR.#1 - 300 INTERPACE PKWY
Owner City,St,Zip:	PARSIPPANY, NJ 07054
Owner Telephone:	(800) 272-4357
Owner Type:	Corporate/Commercial
Owner Subtype:	Not reported
Mailing Name:	AMOCO OIL COMPANY
Mailing Address:	MORRIS CORP. CTR.#1
Mailing Address 2:	300 INTERPACE PARKWAY - BLDG C
Mailing City,St,Zip:	PARSIPPANY, NJ 07054-1177
Mailing Contact:	ADELINE BARNES,PRGM COORD
Mailing Telephone:	(800) 272-4357
Owner Mark:	Third Owner
Facility Status:	1 - Active PBS facility, i.e. total capacity of the PBS tanks is greater than 1,100 gallons, regardless if Subpart 360-14 tanks exist or not at the facility.
Facility Addr2:	610 BROADWAY
SWIS ID:	6201
Old PBS Number:	Not reported
Facility Type:	RETAIL GASOLINE SALES
Inspected Date:	Not reported
Inspector:	Not reported
Inspection Result:	Not reported
Federal ID:	Not reported
Certification Flag:	False
Certification Date:	06/15/2001
Expiration Date:	06/20/2006
Renew Flag:	False
Renewal Date:	Not reported
Total Capacity:	16000
FAMT:	True
Facility Screen:	No Missing Data
Owner Screen:	Minor Data Missing

AMOCO SERVICE STATION #13410 (Continued) **U003107147**

Tank Screen:	No Missing Data
Dead Letter:	False
CBS Number:	Not reported
Town or City:	NEW YORK CITY
County Code:	62
Town or City:	01
Region:	2

Tank Id:	001
Tank Location:	UNDERGROUND
Tank Status:	Closed-Removed
Install Date:	Not reported
Capacity (gals):	550
Product Stored:	UNLEADED GASOLINE
Tank Type:	Steel/carbon steel
Tank Internal:	Not reported
Tank External:	Not reported
Pipe Location:	Not reported
Pipe Type:	STEEL/IRON
Pipe Internal:	Not reported
Pipe External:	Not reported
Second Containment:	None
Leak Detection:	None
Overfill Prot:	Product Level Gauge
Dispenser:	Suction
Date Tested:	Not reported
Next Test Date:	Not reported
Missing Data for Tank:	Minor Data Missing
Date Closed:	10/01/1992
Test Method:	Not reported
Deleted:	False
Updated:	True
Lat/long:	Not reported

Tank Id:	002
Tank Location:	UNDERGROUND
Tank Status:	Closed-Removed
Install Date:	Not reported
Capacity (gals):	550
Product Stored:	UNLEADED GASOLINE
Tank Type:	Steel/carbon steel
Tank Internal:	Not reported
Tank External:	Not reported
Pipe Location:	Not reported
Pipe Type:	STEEL/IRON
Pipe Internal:	Not reported
Pipe External:	Not reported
Second Containment:	None
Leak Detection:	None
Overfill Prot:	Product Level Gauge
Dispenser:	Suction
Date Tested:	Not reported
Next Test Date:	Not reported
Missing Data for Tank:	Minor Data Missing
Date Closed:	10/01/1992
Test Method:	Not reported

AMOCO SERVICE STATION #13410 (Continued) **U003107147**

Deleted:	False
Updated:	True
Lat/long:	Not reported

Tank Id:	003
Tank Location:	UNDERGROUND
Tank Status:	Closed-Removed
Install Date:	Not reported
Capacity (gals):	550
Product Stored:	UNLEADED GASOLINE
Tank Type:	Steel/carbon steel
Tank Internal:	Not reported
Tank External:	Not reported
Pipe Location:	Not reported
Pipe Type:	STEEL/IRON
Pipe Internal:	Not reported
Pipe External:	Not reported
Second Containment:	None
Leak Detection:	None
Overfill Prot:	Product Level Gauge
Dispenser:	Suction
Date Tested:	Not reported
Next Test Date:	Not reported
Missing Data for Tank:	Minor Data Missing
Date Closed:	10/01/1992
Test Method:	Not reported
Deleted:	False
Updated:	True
Lat/long:	Not reported

Tank Id:	004
Tank Location:	UNDERGROUND
Tank Status:	Closed-Removed
Install Date:	Not reported
Capacity (gals):	550
Product Stored:	UNLEADED GASOLINE
Tank Type:	Steel/carbon steel
Tank Internal:	Not reported
Tank External:	Not reported
Pipe Location:	Not reported
Pipe Type:	STEEL/IRON
Pipe Internal:	Not reported
Pipe External:	Not reported
Second Containment:	None
Leak Detection:	None
Overfill Prot:	Product Level Gauge
Dispenser:	Suction
Date Tested:	Not reported
Next Test Date:	Not reported
Missing Data for Tank:	Minor Data Missing
Date Closed:	10/01/1992
Test Method:	Not reported
Deleted:	False
Updated:	True
Lat/long:	Not reported

AMOCO SERVICE STATION #13410 (Continued) **U003107147**

Tank Id:	005
Tank Location:	UNDERGROUND
Tank Status:	Closed-Removed
Install Date:	Not reported
Capacity (gals):	550
Product Stored:	UNLEADED GASOLINE
Tank Type:	Steel/carbon steel
Tank Internal:	Not reported
Tank External:	Not reported
Pipe Location:	Not reported
Pipe Type:	STEEL/IRON
Pipe Internal:	Not reported
Pipe External:	Not reported
Second Containment:	None
Leak Detection:	None
Overfill Prot:	Product Level Gauge
Dispenser:	Suction
Date Tested:	Not reported
Next Test Date:	Not reported
Missing Data for Tank:	Minor Data Missing
Date Closed:	10/01/1992
Test Method:	Not reported
Deleted:	False
Updated:	True
Lat/long:	Not reported

Tank Id:	006
Tank Location:	UNDERGROUND
Tank Status:	Closed-Removed
Install Date:	Not reported
Capacity (gals):	550
Product Stored:	UNLEADED GASOLINE
Tank Type:	Steel/carbon steel
Tank Internal:	Not reported
Tank External:	Not reported
Pipe Location:	Not reported
Pipe Type:	STEEL/IRON
Pipe Internal:	Not reported
Pipe External:	Not reported
Second Containment:	None
Leak Detection:	None
Overfill Prot:	Product Level Gauge
Dispenser:	Suction
Date Tested:	Not reported
Next Test Date:	Not reported
Missing Data for Tank:	Minor Data Missing
Date Closed:	10/01/1992
Test Method:	Not reported
Deleted:	False
Updated:	True
Lat/long:	Not reported

Tank Id:	007
Tank Location:	UNDERGROUND
Tank Status:	Closed-Removed

AMOCO SERVICE STATION #13410 (Continued) **U003107147**

Install Date:	Not reported
Capacity (gals):	550
Product Stored:	UNLEADED GASOLINE
Tank Type:	Steel/carbon steel
Tank Internal:	Not reported
Tank External:	Not reported
Pipe Location:	Not reported
Pipe Type:	STEEL/IRON
Pipe Internal:	Not reported
Pipe External:	Not reported
Second Containment:	None
Leak Detection:	None
Overfill Prot:	Product Level Gauge
Dispenser:	Suction
Date Tested:	Not reported
Next Test Date:	Not reported
Missing Data for Tank:	Minor Data Missing
Date Closed:	10/01/1992
Test Method:	Not reported
Deleted:	False
Updated:	True
Lat/long:	Not reported

Tank Id:	008
Tank Location:	UNDERGROUND
Tank Status:	Closed-Removed
Install Date:	Not reported
Capacity (gals):	550
Product Stored:	UNLEADED GASOLINE
Tank Type:	Steel/carbon steel
Tank Internal:	Not reported
Tank External:	Not reported
Pipe Location:	Not reported
Pipe Type:	STEEL/IRON
Pipe Internal:	Not reported
Pipe External:	Not reported
Second Containment:	None
Leak Detection:	None
Overfill Prot:	Product Level Gauge
Dispenser:	Suction
Date Tested:	Not reported
Next Test Date:	Not reported
Missing Data for Tank:	Minor Data Missing
Date Closed:	10/01/1992
Test Method:	Not reported
Deleted:	False
Updated:	True
Lat/long:	Not reported

Tank Id:	009
Tank Location:	UNDERGROUND
Tank Status:	Closed-Removed
Install Date:	Not reported
Capacity (gals):	550
Product Stored:	UNLEADED GASOLINE

AMOCO SERVICE STATION #13410 (Continued) **U003107147**

Tank Type:	Steel/carbon steel
Tank Internal:	Not reported
Tank External:	Not reported
Pipe Location:	Not reported
Pipe Type:	STEEL/IRON
Pipe Internal:	Not reported
Pipe External:	Not reported
Second Containment:	None
Leak Detection:	None
Overfill Prot:	Product Level Gauge
Dispenser:	Suction
Date Tested:	Not reported
Next Test Date:	Not reported
Missing Data for Tank:	Minor Data Missing
Date Closed:	10/01/1992
Test Method:	Not reported
Deleted:	False
Updated:	True
Lat/long:	Not reported

Tank Id:	010
Tank Location:	UNDERGROUND
Tank Status:	Closed-Removed
Install Date:	Not reported
Capacity (gals):	550
Product Stored:	UNLEADED GASOLINE
Tank Type:	Steel/carbon steel
Tank Internal:	Not reported
Tank External:	Not reported
Pipe Location:	Not reported
Pipe Type:	STEEL/IRON
Pipe Internal:	Not reported
Pipe External:	Not reported
Second Containment:	None
Leak Detection:	None
Overfill Prot:	Product Level Gauge
Dispenser:	Suction
Date Tested:	Not reported
Next Test Date:	Not reported
Missing Data for Tank:	Minor Data Missing
Date Closed:	10/01/1992
Test Method:	Not reported
Deleted:	False
Updated:	True
Lat/long:	Not reported

Tank Id:	011
Tank Location:	UNDERGROUND
Tank Status:	Closed-Removed
Install Date:	Not reported
Capacity (gals):	550
Product Stored:	UNLEADED GASOLINE
Tank Type:	Steel/carbon steel
Tank Internal:	Not reported
Tank External:	Not reported

AMOCO SERVICE STATION #13410 (Continued) **U003107147**

Pipe Location:	Not reported
Pipe Type:	STEEL/IRON
Pipe Internal:	Not reported
Pipe External:	Not reported
Second Containment:	None
Leak Detection:	None
Overfill Prot:	Product Level Gauge
Dispenser:	Suction
Date Tested:	Not reported
Next Test Date:	Not reported
Missing Data for Tank:	Minor Data Missing
Date Closed:	10/01/1992
Test Method:	Not reported
Deleted:	False
Updated:	True
Lat/long:	Not reported

Tank Id:	012
Tank Location:	UNDERGROUND
Tank Status:	Closed-Removed
Install Date:	Not reported
Capacity (gals):	550
Product Stored:	UNLEADED GASOLINE
Tank Type:	Steel/carbon steel
Tank Internal:	Not reported
Tank External:	Not reported
Pipe Location:	Not reported
Pipe Type:	STEEL/IRON
Pipe Internal:	Not reported
Pipe External:	Not reported
Second Containment:	None
Leak Detection:	None
Overfill Prot:	Product Level Gauge
Dispenser:	Suction
Date Tested:	Not reported
Next Test Date:	Not reported
Missing Data for Tank:	Minor Data Missing
Date Closed:	10/01/1992
Test Method:	Not reported
Deleted:	False
Updated:	True
Lat/long:	Not reported

Tank Id:	101
Tank Location:	UNDERGROUND
Tank Status:	In Service
Install Date:	19921101
Capacity (gals):	4000
Product Stored:	UNLEADED GASOLINE
Tank Type:	Fiberglass coated steel
Tank Internal:	None
Tank External:	Sacrificial Anode
Pipe Location:	Aboveground/Underground Combination
Pipe Type:	GALVANIZED STEEL
Pipe Internal:	None

AMOCO SERVICE STATION #13410 (Continued) **U003107147**

Pipe External:	Sacrificial Anode
Second Containment:	Vault (w/access)
Leak Detection:	Electronic
Overfill Prot:	Catch Basin, High Level Alarm
Dispenser:	Submersible
Date Tested:	Not reported
Next Test Date:	Not reported
Missing Data for Tank:	No Missing Data
Date Closed:	Not reported
Test Method:	Not reported
Deleted:	False
Updated:	True
Lat/long:	Not reported

Tank Id:	102
Tank Location:	UNDERGROUND
Tank Status:	In Service
Install Date:	19921101
Capacity (gals):	4000
Product Stored:	UNLEADED GASOLINE
Tank Type:	Fiberglass coated steel
Tank Internal:	None
Tank External:	Sacrificial Anode
Pipe Location:	Aboveground/Underground Combination
Pipe Type:	GALVANIZED STEEL
Pipe Internal:	None
Pipe External:	Sacrificial Anode
Second Containment:	Vault (w/access)
Leak Detection:	Electronic
Overfill Prot:	Catch Basin, High Level Alarm
Dispenser:	Submersible
Date Tested:	Not reported
Next Test Date:	Not reported
Missing Data for Tank:	No Missing Data
Date Closed:	Not reported
Test Method:	Not reported
Deleted:	False
Updated:	True
Lat/long:	Not reported

Tank Id:	103
Tank Location:	UNDERGROUND
Tank Status:	In Service
Install Date:	19921101
Capacity (gals):	4000
Product Stored:	UNLEADED GASOLINE
Tank Type:	Fiberglass coated steel
Tank Internal:	None
Tank External:	Sacrificial Anode
Pipe Location:	Aboveground/Underground Combination
Pipe Type:	GALVANIZED STEEL
Pipe Internal:	None
Pipe External:	Sacrificial Anode
Second Containment:	Vault (w/access)
Leak Detection:	Electronic

AMOCO SERVICE STATION #13410 (Continued) **U003107147**

Overfill Prot:	Catch Basin, High Level Alarm
Dispenser:	Submersible
Date Tested:	Not reported
Next Test Date:	Not reported
Missing Data for Tank:	No Missing Data
Date Closed:	Not reported
Test Method:	Not reported
Deleted:	False
Updated:	True
Lat/long:	Not reported

Tank Id:	104
Tank Location:	UNDERGROUND
Tank Status:	In Service
Install Date:	19921101
Capacity (gals):	4000
Product Stored:	UNLEADED GASOLINE
Tank Type:	Fiberglass coated steel
Tank Internal:	None
Tank External:	Sacrificial Anode
Pipe Location:	Aboveground/Underground Combination
Pipe Type:	GALVANIZED STEEL
Pipe Internal:	None
Pipe External:	Sacrificial Anode
Second Containment:	Vault (w/access)
Leak Detection:	Electronic
Overfill Prot:	Catch Basin, High Level Alarm
Dispenser:	Submersible
Date Tested:	Not reported
Next Test Date:	Not reported
Missing Data for Tank:	No Missing Data
Date Closed:	Not reported
Test Method:	Not reported
Deleted:	False
Updated:	True
Lat/long:	Not reported

E47 **TRIBECA GAS INC** **RCRA-NonGen** **1000556247**
NNW **610 BROADWAY** **FINDS** **NYD986988061**
< 1/8 **NEW YORK, NY 10012** **MANIFEST**
0.052 mi.
272 ft. **Site 5 of 23 in cluster E**

Relative:
Lower

Actual:
40 ft.

RCRA-NonGen:

Date form received by agency:	01/01/2007
Facility name:	TRIBECA GAS INC
Facility address:	610 BROADWAY NEW YORK, NY 100122601
EPA ID:	NYD986988061
Mailing address:	BROADWAY NEW YORK, NY 10012
Contact:	Not reported
Contact address:	BROADWAY NEW YORK, NY 10012
Contact country:	US
Contact telephone:	Not reported
Contact email:	Not reported

TRIBECA GAS INC (Continued) **1000556247**

EPA Region: 02
Classification: Non-Generator
Description: Handler: Non-Generators do not presently generate hazardous waste

Owner/Operator Summary:
Owner/operator name: S & E ENTERPRISES
Owner/operator address: 6273 WOODHAVEN
REGO PARK, NY 99999
Owner/operator country: US
Owner/operator telephone: (718) 478-6400
Legal status: Private
Owner/Operator Type: Owner
Owner/Op start date: Not reported
Owner/Op end date: Not reported

Owner/operator name: S & E ENTERPRISES
Owner/operator address: 6273 WOODHAVEN
REGO PARK, NY 99999
Owner/operator country: US
Owner/operator telephone: (718) 478-6400
Legal status: Private
Owner/Operator Type: Operator
Owner/Op start date: Not reported
Owner/Op end date: Not reported

Handler Activities Summary:
U.S. importer of hazardous waste: No
Mixed waste (haz. and radioactive): No
Recycler of hazardous waste: No
Transporter of hazardous waste: No
Treater, storer or disposer of HW: No
Underground injection activity: No
On-site burner exemption: No
Furnace exemption: No
Used oil fuel burner: No
Used oil processor: No
User oil refiner: No
Used oil fuel marketer to burner: No
Used oil Specification marketer: No
Used oil transfer facility: No
Used oil transporter: No

Historical Generators:
Date form received by agency: 01/01/2006
Facility name: TRIBECA GAS INC
Classification: Not a generator, verified

Date form received by agency: 07/08/1999
Facility name: TRIBECA GAS INC
Classification: Not a generator, verified

Date form received by agency: 12/13/1991
Facility name: TRIBECA GAS INC
Classification: Small Quantity Generator

Violation Status: No violations found

TRIBECA GAS INC (Continued) **1000556247**

FINDS:

Registry ID: 110004483700

Environmental Interest/Information System

RCRAInfo is a national information system that supports the Resource Conservation and Recovery Act (RCRA) program through the tracking of events and activities related to facilities that generate, transport, and treat, store, or dispose of hazardous waste. RCRAInfo allows RCRA program staff to track the notification, permit, compliance, and corrective action activities required under RCRA.

FIS (New York - Facility Information System) is New York's Department of Environmental Conservation (DEC) information system for tracking environmental facility information found across the State.

NY MANIFEST:

EPA ID:	NYD986988061
Country:	USA
Mailing Name:	ARIBELA & GAS
Mailing Contact:	TOM SQUIRES
Mailing Address:	610 BROADWAY
Mailing Address 2:	Not reported
Mailing City:	NEW YORK
Mailing State:	NY
Mailing Zip:	10016
Mailing Zip4:	Not reported
Mailing Country:	USA
Mailing Phone:	000-000-0000

Document ID:	Not reported
Manifest Status:	Not reported
Trans1 State ID:	MAD039322250
Trans2 State ID:	OHD009865825
Generator Ship Date:	2008-11-21
Trans1 Recv Date:	2008-11-21
Trans2 Recv Date:	2008-11-29
TSD Site Recv Date:	2008-12-03
Part A Recv Date:	Not reported
Part B Recv Date:	Not reported
Generator EPA ID:	NYD986988061
Trans1 EPA ID:	Not reported
Trans2 EPA ID:	Not reported
TSDF ID:	OHD000816629
Waste Code:	Not reported
Quantity:	30.0
Units:	P - Pounds
Number of Containers:	1.0
Container Type:	DF - Fiberboard or plastic drums (glass)
Handling Method:	B Incineration, heat recovery, burning.
Specific Gravity:	1.0
Year:	2008
Manifest Tracking Num:	002271671FLE
Import Ind:	N

TRIBECA GAS INC (Continued) **1000556247**

Export Ind:	N
Discr Quantity Ind:	N
Discr Type Ind:	N
Discr Residue Ind:	N
Discr Partial Reject Ind:	N
Discr Full Reject Ind:	N
Manifest Ref Num:	Not reported
Alt Fac RCRA Id:	Not reported
Alt Fac Sign Date:	Not reported
Mgmt Method Type Code:	H141

Document ID:	Not reported
Manifest Status:	Not reported
Trans1 State ID:	MAD039322250
Trans2 State ID:	OHD009865825
Generator Ship Date:	2008-11-21
Trans1 Recv Date:	2008-11-21
Trans2 Recv Date:	2008-11-24
TSD Site Recv Date:	2008-12-08
Part A Recv Date:	Not reported
Part B Recv Date:	Not reported
Generator EPA ID:	NYD986988061
Trans1 EPA ID:	Not reported
Trans2 EPA ID:	Not reported
TSDF ID:	ARD069748192
Waste Code:	Not reported
Quantity:	1250.0
Units:	P - Pounds
Number of Containers:	7.0
Container Type:	DF - Fiberboard or plastic drums (glass)
Handling Method:	B Incineration, heat recovery, burning.
Specific Gravity:	1.0
Year:	2008
Manifest Tracking Num:	002271668FLE
Import Ind:	N
Export Ind:	N
Discr Quantity Ind:	N
Discr Type Ind:	N
Discr Residue Ind:	N
Discr Partial Reject Ind:	N
Discr Full Reject Ind:	N
Manifest Ref Num:	Not reported
Alt Fac RCRA Id:	Not reported
Alt Fac Sign Date:	Not reported
Mgmt Method Type Code:	H040

Document ID:	NJA1489476
Manifest Status:	Completed copy
Trans1 State ID:	MK8837
Trans2 State ID:	NJDEPS727
Generator Ship Date:	930111
Trans1 Recv Date:	930111
Trans2 Recv Date:	Not reported
TSD Site Recv Date:	930111
Part A Recv Date:	Not reported

TRIBECA GAS INC (Continued) **1000556247**

Part B Recv Date:	930127
Generator EPA ID:	NYD986988061
Trans1 EPA ID:	NYD006801245
Trans2 EPA ID:	NJD986609949
TSDF ID:	NJD991291105
Waste Code:	D001 - NON-LISTED IGNITABLE WASTES
Quantity:	00275
Units:	G - Gallons (liquids only)* (8.3 pounds)
Number of Containers:	005
Container Type:	DM - Metal drums, barrels
Handling Method:	B Incineration, heat recovery, burning.
Specific Gravity:	100
Year:	93

D48 **MANHOLE 15976** **NY Spills** **S104953077**
West **590 BROADWAY** **NY Hist Spills** **N/A**
< 1/8 **MANHATTAN, NY**
0.052 mi.
276 ft. **Site 12 of 16 in cluster D**

Relative:
Lower

Actual:
38 ft.

NY Spills:

Site ID:	304756
Facility Addr2:	Not reported
Facility ID:	0012623
Spill Number:	0012623
Facility Type:	ER
SWIS:	3101
Investigator:	JHOCONNE
Referred To:	Not reported
Spill Date:	2/27/2001
Reported to Dept:	2/27/2001
CID:	246
Spill Cause:	Unknown
Water Affected:	Not reported
Spill Source:	Unknown
Spill Notifier:	Responsible Party
Cleanup Ceased:	Not reported
Cleanup Meets Std:	False
Last Inspection:	Not reported
Recommended Penalty:	Penalty Not Recommended
UST Trust:	False
Spill Class:	Known release with minimal potential for fire or hazard. DEC Response. Willing Responsible Party. Corrective action taken.
Spill Closed Dt:	8/16/2001
Remediation Phase:	0
Date Entered In Computer:	2/27/2001
Spill Record Last Update:	8/16/2001
Spiller Name:	UNKNOWN
Spiller Company:	UNKNOWN
Spiller Address:	UNKNOWN
Spiller City,St,Zip:	UNKNOWN, NY
Spiller Company:	999
Contact Name:	CALLER
Contact Phone:	Not reported
DEC Region:	2
DER Facility ID:	246174
DEC Memo:	Prior to Sept, 2004 data translation this spill Lead_DEC Field was "O'CONNELL"

MANHOLE 15976 (Continued) **S104953077**

Remarks: 2 PTS OF MATERIAL FOUND ON 200 GAL OF WATER IN MANHOLE. SAMPLE TAKEN CLEANUP PENDING. #135708

Material:
Site ID: 304756
Operable Unit ID: 834167
Operable Unit: 01
Material ID: 542886
Material Code: 0066A
Material Name: UNKNOWN PETROLEUM
Case No.: Not reported
Material FA: Petroleum
Quantity: 1
Units: Gallons
Recovered: No
Resource Affected: Not reported
Oxygenate: False

Tank Test:
Site ID: Not reported
Spill Tank Test: Not reported
Tank Number: Not reported
Tank Size: Not reported
Test Method: Not reported
Leak Rate: Not reported
Gross Fail: Not reported
Modified By: Not reported
Last Modified: Not reported
Test Method: Not reported

NY Hist Spills:
Region of Spill: 2
Spill Number: 0012623
Investigator: O'CONNELL
Caller Name: Not reported
Caller Agency: Not reported
Caller Phone: Not reported
Notifier Name: Not reported
Notifier Agency: Not reported
Notifier Phone: Not reported
Spill Date/Time: 02/27/2001 00:05
Reported to Dept Date/Time: 02/27/01 01:16
SWIS: 62
Spiller Name: UNK
Spiller Contact: UNK
Spiller Phone: (000) 000-0000
Spiller Contact: CALLER
Spiller Phone: ( ) -
Spiller Address: UNK
Spiller City,St,Zip: UNK
Spill Cause: Unknown
Reported to Dept: On Land
Water Affected: Not reported
Spill Source: 12
Spill Notifier: Responsible Party
PBS Number: Not reported

MANHOLE 15976 (Continued) **S104953077**

Cleanup Ceased: / /
Cleanup Meets Std: False
Last Inspection: / /
Recommended Penalty: Penalty Not Recommended
Spiller Cleanup Dt: / /
Enforcement Date: / /
Invstgn Complete: / /
UST Involvement: False
Spill Class: Known release with minimal potential for fire or hazard. DEC Response. Willing Responsible Party. Corrective action taken.
Spill Closed Dt: 08/16/01
Corrective Action Plan Submitted: / /
Date Region Sent Summary to Central Office: / /
Date Spill Entered In Computer Data File: 02/27/01
Date Spill Entered In Computer Data File: Not reported
Update Date: 08/16/01
Is Updated: False

Tank:
PBS Number: Not reported
Tank Number: Not reported
Tank Size: Not reported
Test Method: Not reported
Leak Rate Failed Tank: Not reported
Gross Leak Rate: Not reported

Material:
Material Class Type: Petroleum
Quantity Spilled: 1
Unkonwn Quantity Spilled: False
Units: Gallons
Quantity Recovered: 0
Unkonwn Quantity Recovered: False
Material: UNKNOWN PETROLEUM
Class Type: UNKNOWN PETROLEUM
Times Material Entry In File: 16414
CAS Number: Not reported
Last Date: 19940929
DEC Remarks: Not reported
Remark: 2 PTS OF MATERIAL FOUND ON 200 GAL OF WATER IN MANHOLE. SAMPLE TAKEN CLEANUP PENDING. 135708

D49 **ARNOLD INDUSTRIES** **AST** **A100293094**
WNW **591-93 BROADWAY** **N/A**
< 1/8 **NEW YORK, NY 10012**
0.053 mi.
278 ft. **Site 13 of 16 in cluster D**

Relative:
Lower

Actual:
39 ft.

AST:
Region: STATE
DEC Region: 2
Site Status: Active
Facility Id: 2-608630
Program Type: PBS
UTM X: 584680.18295000005
UTM Y: 4508701.43573
Expiration Date: 2013/03/18

Affiliation Records:

ARNOLD INDUSTRIES (Continued) **A100293094**

Site Id:	30482
Affiliation Type:	Owner
Company Name:	ARNOLD BIAS PDS
Contact Type:	PRESIDENT
Contact Name:	ARNOLD HAUSER
Address1:	591 BROADWAY
Address2:	Not reported
City:	NEW YORK
State:	NY
Zip Code:	10012
Country Code:	001
Phone:	(212) 966-3017
Phone Ext:	Not reported
Email:	Not reported
Fax Number:	Not reported
Modified By:	dxliving
Date Last Modified:	1/28/2008

Site Id:	30482
Affiliation Type:	Mail Contact
Company Name:	ARNOLD BIAS PDS
Contact Type:	PRESIDENT
Contact Name:	ARNOLD HAUSER
Address1:	591 BROADWAY
Address2:	Not reported
City:	NEW YORK
State:	NY
Zip Code:	10012
Country Code:	001
Phone:	(212) 966-3017
Phone Ext:	Not reported
Email:	Not reported
Fax Number:	Not reported
Modified By:	dxliving
Date Last Modified:	1/28/2008

Site Id:	30482
Affiliation Type:	On-Site Operator
Company Name:	ARNOLD INDUSTRIES
Contact Type:	Not reported
Contact Name:	ARNOLD HAUSE
Address1:	Not reported
Address2:	Not reported
City:	Not reported
State:	NN
Zip Code:	Not reported
Country Code:	001
Phone:	(212) 966-3017
Phone Ext:	Not reported
Email:	Not reported
Fax Number:	Not reported
Modified By:	TRANSLAT
Date Last Modified:	3/4/2004

Site Id:	30482
Affiliation Type:	Emergency Contact
Company Name:	ARNOLD BIAS PDS

ARNOLD INDUSTRIES (Continued) **A100293094**

Contact Type:	Not reported
Contact Name:	ADAM OUDAK
Address1:	Not reported
Address2:	Not reported
City:	Not reported
State:	NN
Zip Code:	Not reported
Country Code:	001
Phone:	(347) 538-9252
Phone Ext:	Not reported
Email:	Not reported
Fax Number:	Not reported
Modified By:	TRANSLAT
Date Last Modified:	3/4/2004

Equipment Records:

A00 - Tank Internal Protection - None
D01 - Pipe Type - Steel/Carbon Steel/Iron
J02 - Dispenser - Suction
L09 - Piping Leak Detection - Exempt Suction Piping
C03 - Pipe Location - Aboveground/Underground Combination
H00 - Tank Leak Detection - None
F00 - Pipe External Protection - None
I04 - Overfill - Product Level Gauge (A/G)
G00 - Tank Secondary Containment - None
I05 - Overfill - Vent Whistle
B00 - Tank External Protection - None

Tank Info:

Tank Number:	001
Tank Id:	65417
Tank Location:	1
Tank Type:	Steel/Carbon Steel/Iron
Tank Status:	In Service
Tank Model:	Not reported
Pipe Model:	Not reported
Install Date:	01/01/1954
Capacity Gallons:	2000
Tightness Test Method:	NN
Date Test:	Not reported
Next Test Date:	Not reported
Date Tank Closed:	Not reported
Register:	True
Modified By:	dxliving
Last Modified:	01/28/2008

E50 **CABLE BUILDING** **AST** **U003384433**
NNW **611 BROADWAY** **HIST AST** **N/A**
< 1/8 **NEW YORK, NY 10012**
0.055 mi.
288 ft. **Site 6 of 23 in cluster E**

Relative:
Lower

Actual:
40 ft.

AST:

Region:	STATE
DEC Region:	2
Site Status:	Active
Facility Id:	2-100455

CABLE BUILDING (Continued) **U003384433**

Program Type: PBS
UTM X: 584766.03844000003
UTM Y: 4508795.6944300001
Expiration Date: 2017/03/24

Affiliation Records:
Site Id: 3046
Affiliation Type: Owner
Company Name: CABLE BUILDING ASSOCIATES
Contact Type: ASSET MANAGER
Contact Name: BRIAN DIETZ
Address1: 611 BROADWAY
Address2: Not reported
City: NEW YORK
State: NY
Zip Code: 10012
Country Code: 001
Phone: (212) 529-2254
Phone Ext: Not reported
Email: Not reported
Fax Number: Not reported
Modified By: BVCAMPBE
Date Last Modified: 4/4/2012

Site Id: 3046
Affiliation Type: Mail Contact
Company Name: CABLE BUILDING ASSOCIATES
Contact Type: Not reported
Contact Name: MICHAEL AZZOPARDI
Address1: 611 BROADWAY
Address2: Not reported
City: NEW YORK
State: NY
Zip Code: 10012
Country Code: 001
Phone: (212) 529-2254
Phone Ext: Not reported
Email: Not reported
Fax Number: Not reported
Modified By: BVCAMPBE
Date Last Modified: 4/4/2012

Site Id: 3046
Affiliation Type: On-Site Operator
Company Name: CABLE BUILDING
Contact Type: Not reported
Contact Name: MICHAEL AZZOPARDI
Address1: Not reported
Address2: Not reported
City: Not reported
State: NN
Zip Code: Not reported
Country Code: 001
Phone: (212) 529-2254
Phone Ext: Not reported
Email: Not reported
Fax Number: Not reported
Modified By: TRANSLAT

CABLE BUILDING (Continued) **U003384433**

Date Last Modified: 3/4/2004

Site Id: 3046
Affiliation Type: Emergency Contact
Company Name: CABLE BUILDING ASSOCIATES
Contact Type: Not reported
Contact Name: M.D. CARLISLE REALTY CORP
Address1: Not reported
Address2: Not reported
City: Not reported
State: NN
Zip Code: Not reported
Country Code: 999
Phone: (212) 979-6280
Phone Ext: Not reported
Email: Not reported
Fax Number: Not reported
Modified By: BVCAMPBE
Date Last Modified: 4/4/2012

Equipment Records:

A00 - Tank Internal Protection - None
D01 - Pipe Type - Steel/Carbon Steel/Iron
G02 - Tank Secondary Containment - Vault (w/access)
J02 - Dispenser - Suction
L09 - Piping Leak Detection - Exempt Suction Piping
C00 - Pipe Location - No Piping
F00 - Pipe External Protection - None
I04 - Overfill - Product Level Gauge (A/G)
K01 - Spill Prevention - Catch Basin
E00 - Piping Secondary Containment - None
H00 - Tank Leak Detection - None
B05 - Tank External Protection - Jacketed

Tank Info:

Tank Number: 001
Tank Id: 3767
Tank Location: 3
Tank Type: Steel/Carbon Steel/Iron
Tank Status: In Service
Tank Model: Not reported
Pipe Model: Not reported
Install Date: 01/01/1940
Capacity Gallons: 10000
Tightness Test Method: NN
Date Test: Not reported
Next Test Date: Not reported
Date Tank Closed: Not reported
Register: True
Modified By: BVCAMPBE
Last Modified: 04/04/2012

HIST AST:
PBS Number: 2-100455
SWIS Code: 6201
Operator: MICHAEL AZZOPARDI

CABLE BUILDING (Continued) **U003384433**

Facility Phone:	(212) 529-2254
Facility Addr2:	611 BROADWAY
Facility Type:	OTHER
Emergency:	M.D. CARLISLE REALTY CORP
Emergency Tel:	(718) 631-0606
Old PBSNO:	Not reported
Date Inspected:	Not reported
Inspector:	Not reported
Result of Inspection:	Not reported
Owner Name:	CABLE BUILDING ASSOCIATES
Owner Address:	611 BROADWAY
Owner City,St,Zip:	NEW YORK, NY 10012
Federal ID:	Not reported
Owner Tel:	(212) 529-2254
Owner Type:	Corporate/Commercial
Owner Subtype:	Not reported
Mailing Contact:	Not reported
Mailing Name:	CABLE BUILDING ASSOCIATES
Mailing Address:	611 BRAODWAY
Mailing Address 2:	Not reported
Mailing City,St,Zip:	NEW YORK, NY 10012
Mailing Telephone:	(212) 529-2254
Owner Mark:	First Owner
Facility Status:	1 - Active PBS facility, i.e. total capacity of the PBS tanks is greater than 1,100 gallons, regardless if Subpart 360-14 tanks exist or not at the facility.
Certification Flag:	True
Certification Date:	Not reported
Expiration:	03/24/2007
Renew Flag:	False
Renew Date:	20011113
Total Capacity:	10000
FAMT:	True
Facility Screen:	No Missing Data
Owner Screen:	No Missing Data
Tank Screen:	Minor Data Missing
Dead Letter:	False
CBS Number:	Not reported
Town or City:	NEW YORK CITY
County Code:	62
Town or City Code:	01
Region:	2
Tank ID:	001
Tank Location:	ABOVEGROUND ON SADDLES LEGS, STILTS, RACK, OR CRADLE
Tank Status:	In Service
Install Date:	Not reported
Capacity (Gal):	10000
Product Stored:	NOS 5 OR 6 FUEL OIL
Tank Type:	Steel/carbon steel
Tank Internal:	Not reported
Tank External:	Not reported
Pipe Location:	Not reported
Pipe Type:	STEEL/IRON
Pipe Internal:	Not reported
Pipe External:	Not reported
Tank Containment:	None

CABLE BUILDING (Continued) **U003384433**

Leak Detection:	0
Overfill Protection:	4
Dispenser Method:	Suction
Date Tested:	Not reported
Next Test Date:	Not reported
Missing Data for Tank:	Minor Data Missing
Date Closed:	Not reported
Test Method:	Not reported
Deleted:	False
Updated:	False
SPDES Number:	Not reported
Lat/Long:	Not reported

F51 **LAFAYETTE AUTO REPAIR** **RCRA-NonGen** **1000161130**
NE **321 LAFAYETTE ST** **FINDS** **NYD982790214**
< 1/8 **NEW YORK, NY 10012** **MANIFEST**
0.056 mi.
297 ft. **Site 1 of 9 in cluster F**

Relative:
Higher

Actual:
42 ft.

RCRA-NonGen:

Date form received by agency:	01/01/2007
Facility name:	LAFAYETTE AUTO REPAIR
Facility address:	321 LAFAYETTE ST NEW YORK, NY 100122727
EPA ID:	NYD982790214
Mailing address:	LAFAYETTE ST NEW YORK, NY 10012
Contact:	Not reported
Contact address:	LAFAYETTE ST NEW YORK, NY 10012
Contact country:	US
Contact telephone:	Not reported
Contact email:	Not reported
EPA Region:	02
Classification:	Non-Generator
Description:	Handler: Non-Generators do not presently generate hazardous waste

Owner/Operator Summary:

Owner/operator name:	MUHAMMAD SALEEN
Owner/operator address:	NOT REQUIRED NOT REQUIRED, WY 99999
Owner/operator country:	US
Owner/operator telephone:	(212) 555-1212
Legal status:	Private
Owner/Operator Type:	Operator
Owner/Op start date:	Not reported
Owner/Op end date:	Not reported

Owner/operator name:	MUHAMMAD SALEEN
Owner/operator address:	NOT REQUIRED NOT REQUIRED, WY 99999
Owner/operator country:	US
Owner/operator telephone:	(212) 555-1212
Legal status:	Private
Owner/Operator Type:	Owner
Owner/Op start date:	Not reported
Owner/Op end date:	Not reported

LAFAYETTE AUTO REPAIR (Continued) **1000161130**

Handler Activities Summary:
U.S. importer of hazardous waste: No
Mixed waste (haz. and radioactive): No
Recycler of hazardous waste: No
Transporter of hazardous waste: No
Treater, storer or disposer of HW: No
Underground injection activity: No
On-site burner exemption: No
Furnace exemption: No
Used oil fuel burner: No
Used oil processor: No
User oil refiner: No
Used oil fuel marketer to burner: No
Used oil Specification marketer: No
Used oil transfer facility: No
Used oil transporter: No

Historical Generators:
Date form received by agency: 01/01/2006
Facility name: LAFAYETTE AUTO REPAIR
Classification: Not a generator, verified

Date form received by agency: 07/08/1999
Facility name: LAFAYETTE AUTO REPAIR
Classification: Not a generator, verified

Date form received by agency: 09/25/1989
Facility name: LAFAYETTE AUTO REPAIR
Classification: Large Quantity Generator

Violation Status: No violations found

FINDS:

Registry ID: 110004433364

Environmental Interest/Information System
RCRAInfo is a national information system that supports the Resource Conservation and Recovery Act (RCRA) program through the tracking of events and activities related to facilities that generate, transport, and treat, store, or dispose of hazardous waste. RCRAInfo allows RCRA program staff to track the notification, permit, compliance, and corrective action activities required under RCRA.

NY MANIFEST:
EPA ID: NYD982790214
Country: USA
Mailing Name: LAFAYETTE AUTO REPAIR
Mailing Contact: LAFAYETTE AUTO REPAIR
Mailing Address: 321 LAFAYETTE ST
Mailing Address 2: Not reported
Mailing City: NEW YORK
Mailing State: NY
Mailing Zip: 10012
Mailing Zip4: Not reported

LAFAYETTE AUTO REPAIR (Continued) **1000161130**

Mailing Country:	USA
Mailing Phone:	212-925-1516

Document ID:	NJA1101714
Manifest Status:	Completed after the designated time period for a TSDF to get a copy to the DEC
Trans1 State ID:	NJDEPS869
Trans2 State ID:	Not reported
Generator Ship Date:	901003
Trans1 Recv Date:	901003
Trans2 Recv Date:	Not reported
TSD Site Recv Date:	901003
Part A Recv Date:	910222
Part B Recv Date:	901116
Generator EPA ID:	NYD982790214
Trans1 EPA ID:	ILD051060408
Trans2 EPA ID:	Not reported
TSDF ID:	NJD000768093
Waste Code:	D001 - NON-LISTED IGNITABLE WASTES
Quantity:	00080
Units:	P - Pounds
Number of Containers:	001
Container Type:	DM - Metal drums, barrels
Handling Method:	R Material recovery of more than 75 percent of the total material.
Specific Gravity:	100
Year:	90

Document ID:	NJA0801114
Manifest Status:	Completed after the designated time period for a TSDF to get a copy to the DEC
Trans1 State ID:	NJDEPS869
Trans2 State ID:	Not reported
Generator Ship Date:	900518
Trans1 Recv Date:	900518
Trans2 Recv Date:	Not reported
TSD Site Recv Date:	900518
Part A Recv Date:	901114
Part B Recv Date:	900711
Generator EPA ID:	NYD982790214
Trans1 EPA ID:	ILD051060408
Trans2 EPA ID:	Not reported
TSDF ID:	NJD000768093
Waste Code:	D001 - NON-LISTED IGNITABLE WASTES
Quantity:	00086
Units:	P - Pounds
Number of Containers:	001
Container Type:	DM - Metal drums, barrels
Handling Method:	R Material recovery of more than 75 percent of the total material.
Specific Gravity:	100
Year:	90

Document ID:	NJA0942360
Manifest Status:	Completed after the designated time period for a TSDF to get a copy to the DEC
Trans1 State ID:	NJDEPS869
Trans2 State ID:	Not reported
Generator Ship Date:	901213

LAFAYETTE AUTO REPAIR (Continued) **1000161130**

Trans1 Recv Date:	901213
Trans2 Recv Date:	Not reported
TSD Site Recv Date:	901213
Part A Recv Date:	910502
Part B Recv Date:	910117
Generator EPA ID:	NYD982790214
Trans1 EPA ID:	ILD051060408
Trans2 EPA ID:	Not reported
TSDF ID:	NJD000768093
Waste Code:	D001 - NON-LISTED IGNITABLE WASTES
Quantity:	00086
Units:	P - Pounds
Number of Containers:	001
Container Type:	DM - Metal drums, barrels
Handling Method:	R Material recovery of more than 75 percent of the total material.
Specific Gravity:	100
Year:	90

Document ID:	NJA0911206
Manifest Status:	Completed after the designated time period for a TSDF to get a copy to the DEC
Trans1 State ID:	000000000
Trans2 State ID:	000000000
Generator Ship Date:	900709
Trans1 Recv Date:	900709
Trans2 Recv Date:	Not reported
TSD Site Recv Date:	900709
Part A Recv Date:	901018
Part B Recv Date:	900724
Generator EPA ID:	NYD982790214
Trans1 EPA ID:	ILD051060408
Trans2 EPA ID:	Not reported
TSDF ID:	NJD000768093
Waste Code:	D001 - NON-LISTED IGNITABLE WASTES
Quantity:	00086
Units:	P - Pounds
Number of Containers:	001
Container Type:	DM - Metal drums, barrels
Handling Method:	R Material recovery of more than 75 percent of the total material.
Specific Gravity:	100
Year:	90

Document ID:	NJA1073962
Manifest Status:	Completed after the designated time period for a TSDF to get a copy to the DEC
Trans1 State ID:	NJDEPS869
Trans2 State ID:	Not reported
Generator Ship Date:	901113
Trans1 Recv Date:	901113
Trans2 Recv Date:	Not reported
TSD Site Recv Date:	901113
Part A Recv Date:	910404
Part B Recv Date:	901214
Generator EPA ID:	NYD982790214
Trans1 EPA ID:	ILD051060408
Trans2 EPA ID:	Not reported
TSDF ID:	NJD000768093

LAFAYETTE AUTO REPAIR (Continued) **1000161130**

Waste Code:	D001 - NON-LISTED IGNITABLE WASTES
Quantity:	00086
Units:	P - Pounds
Number of Containers:	001
Container Type:	DM - Metal drums, barrels
Handling Method:	R Material recovery of more than 75 percent of the total material.
Specific Gravity:	100
Year:	90

Document ID:	NJA1060959
Manifest Status:	Completed after the designated time period for a TSDF to get a copy to the DEC
Trans1 State ID:	NJDEPS869
Trans2 State ID:	Not reported
Generator Ship Date:	901127
Trans1 Recv Date:	901127
Trans2 Recv Date:	Not reported
TSD Site Recv Date:	901127
Part A Recv Date:	910409
Part B Recv Date:	910107
Generator EPA ID:	NYD982790214
Trans1 EPA ID:	ILD051060408
Trans2 EPA ID:	Not reported
TSDF ID:	NJD000768093
Waste Code:	D001 - NON-LISTED IGNITABLE WASTES
Quantity:	00086
Units:	P - Pounds
Number of Containers:	001
Container Type:	DM - Metal drums, barrels
Handling Method:	R Material recovery of more than 75 percent of the total material.
Specific Gravity:	100
Year:	90

Document ID:	NJA1066487
Manifest Status:	Completed after the designated time period for a TSDF to get a copy to the DEC
Trans1 State ID:	NJDEPS869
Trans2 State ID:	Not reported
Generator Ship Date:	901227
Trans1 Recv Date:	901227
Trans2 Recv Date:	Not reported
TSD Site Recv Date:	901228
Part A Recv Date:	910409
Part B Recv Date:	910124
Generator EPA ID:	NYD982790214
Trans1 EPA ID:	ILD051060408
Trans2 EPA ID:	Not reported
TSDF ID:	NJD000768093
Waste Code:	D001 - NON-LISTED IGNITABLE WASTES
Quantity:	00086
Units:	P - Pounds
Number of Containers:	001
Container Type:	DM - Metal drums, barrels
Handling Method:	R Material recovery of more than 75 percent of the total material.
Specific Gravity:	100
Year:	90

LAFAYETTE AUTO REPAIR (Continued) **1000161130**

Document ID:	NJA1066565
Manifest Status:	Completed after the designated time period for a TSDF to get a copy to the DEC
Trans1 State ID:	32840
Trans2 State ID:	Not reported
Generator Ship Date:	901030
Trans1 Recv Date:	901030
Trans2 Recv Date:	Not reported
TSD Site Recv Date:	901030
Part A Recv Date:	910222
Part B Recv Date:	901115
Generator EPA ID:	NYD982790214
Trans1 EPA ID:	ILD051060408
Trans2 EPA ID:	Not reported
TSDF ID:	NJD000768093
Waste Code:	D001 - NON-LISTED IGNITABLE WASTES
Quantity:	00086
Units:	P - Pounds
Number of Containers:	001
Container Type:	DM - Metal drums, barrels
Handling Method:	R Material recovery of more than 75 percent of the total material.
Specific Gravity:	100
Year:	90

Document ID:	NJA1100792
Manifest Status:	Completed after the designated time period for a TSDF to get a copy to the DEC
Trans1 State ID:	000000000
Trans2 State ID:	000000000
Generator Ship Date:	900919
Trans1 Recv Date:	900919
Trans2 Recv Date:	Not reported
TSD Site Recv Date:	900919
Part A Recv Date:	901206
Part B Recv Date:	900927
Generator EPA ID:	NYD982790214
Trans1 EPA ID:	ILD051060408
Trans2 EPA ID:	Not reported
TSDF ID:	NJD000768093
Waste Code:	D001 - NON-LISTED IGNITABLE WASTES
Quantity:	00086
Units:	P - Pounds
Number of Containers:	001
Container Type:	DM - Metal drums, barrels
Handling Method:	R Material recovery of more than 75 percent of the total material.
Specific Gravity:	100
Year:	90

Document ID:	NJA1090747
Manifest Status:	Completed after the designated time period for a TSDF to get a copy to the DEC
Trans1 State ID:	NJDEPS869
Trans2 State ID:	Not reported
Generator Ship Date:	910123
Trans1 Recv Date:	910123
Trans2 Recv Date:	Not reported
TSD Site Recv Date:	910123
Part A Recv Date:	910415

LAFAYETTE AUTO REPAIR (Continued) **1000161130**

Part B Recv Date: 910215
Generator EPA ID: NYD982790214
Trans1 EPA ID: ILD051060408
Trans2 EPA ID: Not reported
TSDF ID: NJD000768093
Waste Code: D001 - NON-LISTED IGNITABLE WASTES
Quantity: 00086
Units: P - Pounds
Number of Containers: 001
Container Type: DM - Metal drums, barrels
Handling Method: R Material recovery of more than 75 percent of the total material.
Specific Gravity: 100
Year: 91

Document ID: NJA1124290
Manifest Status: Completed after the designated time period for a TSDF to get a copy to the DEC
Trans1 State ID: NJDEPS869
Trans2 State ID: Not reported
Generator Ship Date: 910320
Trans1 Recv Date: 910320
Trans2 Recv Date: Not reported
TSD Site Recv Date: 910320
Part A Recv Date: 910506
Part B Recv Date: 910402
Generator EPA ID: NYD982790214
Trans1 EPA ID: ILD051060408
Trans2 EPA ID: Not reported
TSDF ID: NJD000768093
Waste Code: D001 - NON-LISTED IGNITABLE WASTES
Quantity: 00086
Units: P - Pounds
Number of Containers: 001
Container Type: DM - Metal drums, barrels
Handling Method: R Material recovery of more than 75 percent of the total material.
Specific Gravity: 100
Year: 91

Document ID: NYC0814206
Manifest Status: Completed after the designated time period for a TSDF to get a copy to the DEC
Trans1 State ID: NJDEPS869
Trans2 State ID: Not reported
Generator Ship Date: 910306
Trans1 Recv Date: 910306
Trans2 Recv Date: Not reported
TSD Site Recv Date: 910306
Part A Recv Date: 910415
Part B Recv Date: 910314
Generator EPA ID: NYD982790214
Trans1 EPA ID: ILD051060408
Trans2 EPA ID: Not reported
TSDF ID: NJD000768093
Waste Code: D001 - NON-LISTED IGNITABLE WASTES
Quantity: 00086
Units: P - Pounds
Number of Containers: 001

LAFAYETTE AUTO REPAIR (Continued) **1000161130**

Container Type:	DM - Metal drums, barrels
Handling Method:	R Material recovery of more than 75 percent of the total material.
Specific Gravity:	100
Year:	91

Document ID:	NJA1830959
Manifest Status:	Completed copy
Trans1 State ID:	NJDEPS869
Trans2 State ID:	Not reported
Generator Ship Date:	931221
Trans1 Recv Date:	931221
Trans2 Recv Date:	Not reported
TSD Site Recv Date:	931221
Part A Recv Date:	Not reported
Part B Recv Date:	940110
Generator EPA ID:	NYD982790214
Trans1 EPA ID:	ILD984908202
Trans2 EPA ID:	Not reported
TSDF ID:	NJD000768093
Waste Code:	D001 - NON-LISTED IGNITABLE WASTES
Quantity:	00015
Units:	G - Gallons (liquids only)* (8.3 pounds)
Number of Containers:	001
Container Type:	DM - Metal drums, barrels
Handling Method:	R Material recovery of more than 75 percent of the total material.
Specific Gravity:	100
Year:	93

Document ID:	NJA1849105
Manifest Status:	Completed after the designated time period for a TSDF to get a copy to the DEC
Trans1 State ID:	Not reported
Trans2 State ID:	Not reported
Generator Ship Date:	931112
Trans1 Recv Date:	931112
Trans2 Recv Date:	Not reported
TSD Site Recv Date:	931112
Part A Recv Date:	Not reported
Part B Recv Date:	931220
Generator EPA ID:	NYD982790214
Trans1 EPA ID:	ILD984908202
Trans2 EPA ID:	Not reported
TSDF ID:	NJD000768093
Waste Code:	D001 - NON-LISTED IGNITABLE WASTES
Quantity:	00015
Units:	G - Gallons (liquids only)* (8.3 pounds)
Number of Containers:	001
Container Type:	DM - Metal drums, barrels
Handling Method:	R Material recovery of more than 75 percent of the total material.
Specific Gravity:	100
Year:	93

Document ID:	NJA0914676
Manifest Status:	Completed after the designated time period for a TSDF to get a copy to the DEC
Trans1 State ID:	32860

LAFAYETTE AUTO REPAIR (Continued) **1000161130**

Trans2 State ID:	Not reported
Generator Ship Date:	900806
Trans1 Recv Date:	900806
Trans2 Recv Date:	Not reported
TSD Site Recv Date:	900807
Part A Recv Date:	901025
Part B Recv Date:	900919
Generator EPA ID:	NYD982790214
Trans1 EPA ID:	ILD051060408
Trans2 EPA ID:	Not reported
TSDF ID:	NJD000768093
Waste Code:	D001 - NON-LISTED IGNITABLE WASTES
Quantity:	00086
Units:	P - Pounds
Number of Containers:	001
Container Type:	DM - Metal drums, barrels
Handling Method:	R Material recovery of more than 75 percent of the total material.
Specific Gravity:	100
Year:	90

Document ID:	NJA0923917
Manifest Status:	Completed after the designated time period for a TSDF to get a copy to the DEC
Trans1 State ID:	000000000
Trans2 State ID:	000000000
Generator Ship Date:	900718
Trans1 Recv Date:	900718
Trans2 Recv Date:	Not reported
TSD Site Recv Date:	900718
Part A Recv Date:	901018
Part B Recv Date:	900810
Generator EPA ID:	NYD982790214
Trans1 EPA ID:	ILD051060408
Trans2 EPA ID:	Not reported
TSDF ID:	NJD000768093
Waste Code:	D001 - NON-LISTED IGNITABLE WASTES
Quantity:	00086
Units:	P - Pounds
Number of Containers:	001
Container Type:	DM - Metal drums, barrels
Handling Method:	R Material recovery of more than 75 percent of the total material.
Specific Gravity:	100
Year:	90

Document ID:	NJA0986026
Manifest Status:	Completed after the designated time period for a TSDF to get a copy to the DEC
Trans1 State ID:	NJDEPS869
Trans2 State ID:	Not reported
Generator Ship Date:	910110
Trans1 Recv Date:	910110
Trans2 Recv Date:	Not reported
TSD Site Recv Date:	910110
Part A Recv Date:	910507
Part B Recv Date:	910205
Generator EPA ID:	NYD982790214
Trans1 EPA ID:	ILD051060408

LAFAYETTE AUTO REPAIR (Continued) **1000161130**

Trans2 EPA ID:	Not reported
TSDF ID:	NJD000768093
Waste Code:	D001 - NON-LISTED IGNITABLE WASTES
Quantity:	00086
Units:	P - Pounds
Number of Containers:	001
Container Type:	DM - Metal drums, barrels
Handling Method:	R Material recovery of more than 75 percent of the total material.
Specific Gravity:	100
Year:	91

Document ID:	NJA1125748
Manifest Status:	Completed after the designated time period for a TSDF to get a copy to the DEC
Trans1 State ID:	NJDEPS869
Trans2 State ID:	Not reported
Generator Ship Date:	910418
Trans1 Recv Date:	910418
Trans2 Recv Date:	Not reported
TSD Site Recv Date:	910418
Part A Recv Date:	910626
Part B Recv Date:	910502
Generator EPA ID:	NYD982790214
Trans1 EPA ID:	ILD051060408
Trans2 EPA ID:	Not reported
TSDF ID:	NJD000768093
Waste Code:	D001 - NON-LISTED IGNITABLE WASTES
Quantity:	00086
Units:	P - Pounds
Number of Containers:	001
Container Type:	DM - Metal drums, barrels
Handling Method:	R Material recovery of more than 75 percent of the total material.
Specific Gravity:	100
Year:	91

Document ID:	NJA1208066
Manifest Status:	Completed after the designated time period for a TSDF to get a copy to the DEC
Trans1 State ID:	NJDEPS869
Trans2 State ID:	Not reported
Generator Ship Date:	910612
Trans1 Recv Date:	910612
Trans2 Recv Date:	Not reported
TSD Site Recv Date:	910612
Part A Recv Date:	910816
Part B Recv Date:	910621
Generator EPA ID:	NYD982790214
Trans1 EPA ID:	ILD051060408
Trans2 EPA ID:	Not reported
TSDF ID:	NJD000768093
Waste Code:	D001 - NON-LISTED IGNITABLE WASTES
Quantity:	00086
Units:	P - Pounds
Number of Containers:	001
Container Type:	DM - Metal drums, barrels
Handling Method:	R Material recovery of more than 75 percent of the total material.
Specific Gravity:	100

LAFAYETTE AUTO REPAIR (Continued) **1000161130**

Year: 91

Document ID: NJA1212537
Manifest Status: Completed after the designated time period for a TSDF to get a copy to the DEC
Trans1 State ID: NJDEPS869
Trans2 State ID: Not reported
Generator Ship Date: 910531
Trans1 Recv Date: 910531
Trans2 Recv Date: Not reported
TSD Site Recv Date: 910531
Part A Recv Date: 910815
Part B Recv Date: 910617
Generator EPA ID: NYD982790214
Trans1 EPA ID: ILD051060408
Trans2 EPA ID: Not reported
TSDF ID: NJD000768093
Waste Code: D001 - NON-LISTED IGNITABLE WASTES
Quantity: 00086
Units: P - Pounds
Number of Containers: 001
Container Type: DM - Metal drums, barrels
Handling Method: R Material recovery of more than 75 percent of the total material.
Specific Gravity: 100
Year: 91

Click this hyperlink while viewing on your computer to access
109 additional NY_MANIFEST: record(s) in the EDR Site Report.

E52 **GAS STATION** **NY Hist Spills** **S104510505**
North **620 BROADWAY** **N/A**
< 1/8 **MANHATTAN, NY**
0.062 mi.
326 ft. **Site 7 of 23 in cluster E**

Relative:
Lower

Actual:
40 ft.

NY Hist Spills:
Region of Spill: 2
Spill Number: 9913711
Investigator: SIGONA
Caller Name: Not reported
Caller Agency: Not reported
Caller Phone: Not reported
Notifier Name: Not reported
Notifier Agency: Not reported
Notifier Phone: Not reported
Spill Date/Time: 03/06/2000 08:30
Reported to Dept Date/Time: 03/06/00 09:29
SWIS: 62
Spiller Name: AMOCO GAS STATION
Spiller Contact: Not reported
Spiller Phone: Not reported
Spiller Contact: CALLER
Spiller Phone: ( ) -
Spiller Address: 610 BROADWAY
Spiller City,St,Zip: MANHATTAN, NY
Spill Cause: Equipment Failure
Reported to Dept: On Land
Water Affected: Not reported

GAS STATION (Continued) **S104510505**

Spill Source: 05
Spill Notifier: Fire Department
PBS Number: Not reported
Cleanup Ceased: / /
Cleanup Meets Std: True
Last Inspection: / /
Recommended Penalty: Penalty Not Recommended
Spiller Cleanup Dt: / /
Enforcement Date: / /
Invstgn Complete: / /
UST Involvement: True
Spill Class: Known release with minimal potential for fire or hazard. DEC Response. Willing Responsible Party. Corrective action taken.
Spill Closed Dt: 04/03/00
Corrective Action Plan Submitted: / /
Date Region Sent Summary to Central Office: / /
Date Spill Entered In Computer Data File: 03/06/00
Date Spill Entered In Computer Data File: Not reported
Update Date: 06/12/00
Is Updated: False

Tank:
PBS Number: Not reported
Tank Number: Not reported
Tank Size: Not reported
Test Method: Not reported
Leak Rate Failed Tank: Not reported
Gross Leak Rate: Not reported

Material:
Material Class Type: Petroleum
Quantity Spilled: 12
Unkonwn Quantity Spilled: False
Units: Gallons
Quantity Recovered: 12
Unkonwn Quantity Recovered: False
Material: GASOLINE
Class Type: GASOLINE
Times Material Entry In File: 21329
CAS Number: Not reported
Last Date: 19940929
DEC Remarks: No Response by DEC at this location. Spill was cleaned u p under NYFD supervision.
Remark: filling tanks and the automatic shut off valve malfunctioned causing the spill of material. Spill being cleaned up at this time. REFER TO 0000928.

E53 **AMOCO GAS STATION** **LTANKS** **S104516686**
North **620 BROADWAY** **HIST LTANKS** **N/A**
< 1/8 **MANHATTAN, NY** **NY Spills**
0.062 mi.
326 ft. **Site 8 of 23 in cluster E**

Relative:
Lower

Actual:
40 ft.

LTANKS:
Site ID: 187139
Spill No: 9913713
Spill Date: 3/6/2000
Spill Cause: Tank Overfill
Spill Source: Gasoline Station
Spill Class: Known release with minimal potential for fire or hazard. DEC Response.

AMOCO GAS STATION (Continued) **S104516686**

	Willing Responsible Party. Corrective action taken.
Spill Closed Dt:	7/11/2001
Facility Addr2:	Not reported
Cleanup Ceased:	Not reported
Cleanup Meets Standard:	False
SWIS:	3101
Investigator:	SIGONA
Referred To:	Not reported
Reported to Dept:	3/6/2000
CID:	323
Water Affected:	Not reported
Spill Notifier:	Fire Department
Last Inspection:	Not reported
Recommended Penalty:	Penalty Not Recommended
UST Involvement:	True
Remediation Phase:	0
Date Entered In Computer:	3/6/2000
Spill Record Last Update:	7/11/2001
Spiller Name:	Not reported
Spiller Company:	AMOCO GAS STATION
Spiller Address:	620 BROADWAY
Spiller City,St,Zip:	MANHATTAN, ZZ
Spiller County:	001
Spiller Contact:	Not reported
Spiller Phone:	Not reported
Spiller Extention:	Not reported
DEC Region:	2
DER Facility ID:	156376
DEC Memo:	Not reported
Remarks:	FD ON SCENE. ATTEMPT TO CONTAIN. CLEAN UP CREW, FROM GAS CO, IS RESPONDING.

Material:

Site ID:	187139
Operable Unit ID:	1092159
Operable Unit:	01
Material ID:	295545
Material Code:	0009
Material Name:	Gasoline
Case No.:	Not reported
Material FA:	Petroleum
Quantity:	20
Units:	Gallons
Recovered:	No
Resource Affected:	Not reported
Oxygenate:	False

Tank Test:

Site ID:	Not reported
Spill Tank Test:	Not reported
Tank Number:	Not reported
Tank Size:	Not reported
Test Method:	Not reported
Leak Rate:	Not reported
Gross Fail:	Not reported
Modified By:	Not reported

AMOCO GAS STATION (Continued) **S104516686**

Last Modified: Not reported
Test Method: Not reported

HIST LTANKS:
Region of Spill: 2
Spill Number: 9913713
Spill Date: 03/06/2000
Spill Time: 08:45
Spill Cause: Tank Overfill
Resource Affectd: On Land
Water Affected: Not reported
Spill Source: Gas Station
Spill Class: Known release with minimal potential for fire or hazard. DEC Response. Willing Responsible Party. Corrective action taken.
Spill Closed Dt: 07/11/01
Cleanup Ceased: / /
Cleanup Meets Standard: False
Investigator: SIGONA
Caller Name: Not reported
Caller Agency: Not reported
Caller Phone: Not reported
Caller Extension: Not reported
Notifier Name: Not reported
Notifier Agency: Not reported
Notifier Phone: Not reported
Notifier Extension: Not reported
Reported to Department Date: 03/06/00
Reported to Department Time: 09:47
SWIS: 62
Spiller Contact: Not reported
Spiller Phone: ( ) -
Spiller Extention: Not reported
Spiller Name: AMOCO GAS STATION
Spiller Address: 620 BROADWAY
Spiller City,St,Zip: MANHATTAN
Spiller Cleanup Date: / /
Facility Contact: Not reported
Facility Phone: ( ) -
Facility Extention: Not reported
Spill Notifier: Fire Department
PBS Number: Not reported
Last Inspection: / /
Recommended Penalty: Penalty Not Recommended
Enforcement Date: / /
Investigation Complete: / /
UST Involvement: True
Date Region Sent Summary to Central Office: / /
Corrective Action Plan Submitted: / /
Date Spill Entered In Computer Data File: 03/06/00
Time Spill Entered In Computer Data File: Not reported
Spill Record Last Update: 07/11/01
Is Updated: False

Tank:
PBS Number: Not reported

AMOCO GAS STATION (Continued) **S104516686**

Tank Number: Not reported
Tank Size: Not reported
Test Method: Not reported
Leak Rate Failed Tank: Not reported
Gross Leak Rate: Not reported

Material:
Material Class Type: Petroleum
Quantity Spilled: 20
Unkonwn Quantity Spilled: False
Units: Gallons
Quantity Recovered: 0
Unkonwn Quantity Recovered: False
Material: GASOLINE
Class Type: GASOLINE
Times Material Entry In File: 21329
CAS Number: Not reported
Last Date: 19940929
DEC Remarks: Closed - same incident as 9913711.
Spill Cause: FD ON SCENE. ATTEMPT TO CONTAIN. CLEAN UP CREW, FROM GAS CO, IS RESPONDING.

NY Spills:
Site ID: 187138
Facility Addr2: Not reported
Facility ID: 9913711
Spill Number: 9913711
Facility Type: ER
SWIS: 3101
Investigator: SIGONA
Referred To: Not reported
Spill Date: 3/6/2000
Reported to Dept: 3/6/2000
CID: 389
Spill Cause: Equipment Failure
Water Affected: Not reported
Spill Source: Gasoline Station
Spill Notifier: Fire Department
Cleanup Ceased: Not reported
Cleanup Meets Std: True
Last Inspection: Not reported
Recommended Penalty: Penalty Not Recommended
UST Trust: True
Spill Class: Known release with minimal potential for fire or hazard. DEC Response. Willing Responsible Party. Corrective action taken.
Spill Closed Dt: 4/3/2000
Remediation Phase: 0
Date Entered In Computer: 3/6/2000
Spill Record Last Update: 6/12/2000
Spiller Name: Not reported
Spiller Company: AMOCO GAS STATION
Spiller Address: 610 BROADWAY
Spiller City,St,Zip: MANHATTAN, NY
Spiller Company: 001
Contact Name: CALLER
Contact Phone: Not reported
DEC Region: 2
DER Facility ID: 156376

AMOCO GAS STATION (Continued) **S104516686**

DEC Memo: Not reported
Remarks: filling tanks and the automatic shut off valve malfunctioned causing the spill of material. Spill being cleaned up at this time. REFER TO 0000928.

Material:
Site ID: 187138
Operable Unit ID: 1092157
Operable Unit: 01
Material ID: 295543
Material Code: 0009
Material Name: Gasoline
Case No.: Not reported
Material FA: Petroleum
Quantity: 12
Units: Gallons
Recovered: 12
Resource Affected: Not reported
Oxygenate: False

Tank Test:
Site ID: Not reported
Spill Tank Test: Not reported
Tank Number: Not reported
Tank Size: Not reported
Test Method: Not reported
Leak Rate: Not reported
Gross Fail: Not reported
Modified By: Not reported
Last Modified: Not reported
Test Method: Not reported

D54 **CONSOLIDATED EDISON** **MANIFEST** **1009238346**
WSW **V582-3280 BROADWAY** **N/A**
< 1/8 **NEW YORK, NY**
0.063 mi.
333 ft. **Site 14 of 16 in cluster D**

Relative:
Lower

Actual:
36 ft.

NY MANIFEST:
EPA ID: NYP004046827
Country: USA
Mailing Name: CONSOLIDATED EDISON
Mailing Contact: FRANKLIN MURRAY
Mailing Address: 4 IRVING PLACE RM 828
Mailing Address 2: Not reported
Mailing City: NEW YORK
Mailing State: NY
Mailing Zip: 10003
Mailing Zip4: Not reported
Mailing Country: USA
Mailing Phone: 212-460-2808

Document ID: NYE0404595
Manifest Status: Not reported
Trans1 State ID: NYD006982359
Trans2 State ID: Not reported

CONSOLIDATED EDISON (Continued) **1009238346**

Generator Ship Date:	12/01/1999
Trans1 Recv Date:	12/01/1999
Trans2 Recv Date:	Not reported
TSD Site Recv Date:	12/01/1999
Part A Recv Date:	Not reported
Part B Recv Date:	Not reported
Generator EPA ID:	NYP004046827
Trans1 EPA ID:	NYD980593636
Trans2 EPA ID:	Not reported
TSDF ID:	20856AD
Waste Code:	B002 - PETROLEUM OIL WITH 50 BUT < 500 PPM PCB
Quantity:	00865
Units:	K - Kilograms (2.2 pounds)
Number of Containers:	001
Container Type:	TT - Cargo tank, tank trucks
Handling Method:	T Chemical, physical, or biological treatment.
Specific Gravity:	01.00
Year:	99

F55 **325 LAFAYETTE TENANTS CORP** **AST** **A100292137**
NE **325/331 LAFAYETTE STREET** **N/A**
< 1/8 **NEW YORK, NY 10012**
0.064 mi.
338 ft. **Site 2 of 9 in cluster F**

Relative:
Higher

Actual:
42 ft.

AST:

Region:	STATE
DEC Region:	2
Site Status:	Unregulated
Facility Id:	2-607479
Program Type:	PBS
UTM X:	0
UTM Y:	0
Expiration Date:	N/A

Affiliation Records:

Site Id:	29331
Affiliation Type:	Owner
Company Name:	325 LAFAYATTE TENANTS CORP
Contact Type:	MGR
Contact Name:	BEN AGIN
Address1:	325/331 LAFAYETTE ST #6
Address2:	Not reported
City:	NEW YORK
State:	NY
Zip Code:	11743
Country Code:	001
Phone:	(212) 431-5374
Phone Ext:	Not reported
Email:	Not reported
Fax Number:	Not reported
Modified By:	MSBAPTIS
Date Last Modified:	8/26/2009

Site Id:	29331
Affiliation Type:	Mail Contact
Company Name:	325/331 LAFAYETTE STREET
Contact Type:	Not reported

325 LAFAYETTE TENANTS CORP (Continued) **A100292137**

Contact Name:	BEN AGIN
Address1:	#6
Address2:	Not reported
City:	NEW YORK
State:	NY
Zip Code:	10012
Country Code:	001
Phone:	(212) 431-5374
Phone Ext:	Not reported
Email:	Not reported
Fax Number:	Not reported
Modified By:	NRLOMBAR
Date Last Modified:	7/27/2011

Site Id:	29331
Affiliation Type:	On-Site Operator
Company Name:	325 LAFAYETTE TENANTS CORP
Contact Type:	Not reported
Contact Name:	STAR SANDORN
Address1:	Not reported
Address2:	Not reported
City:	Not reported
State:	NN
Zip Code:	Not reported
Country Code:	001
Phone:	(631) 692-5608
Phone Ext:	Not reported
Email:	Not reported
Fax Number:	Not reported
Modified By:	TRANSLAT
Date Last Modified:	3/4/2004

Site Id:	29331
Affiliation Type:	Emergency Contact
Company Name:	325 LAFAYATTE TENANTS CORP
Contact Type:	Not reported
Contact Name:	MOTI EFOTA
Address1:	Not reported
Address2:	Not reported
City:	Not reported
State:	NN
Zip Code:	Not reported
Country Code:	001
Phone:	(212) 226-6470
Phone Ext:	Not reported
Email:	Not reported
Fax Number:	Not reported
Modified By:	TRANSLAT
Date Last Modified:	3/4/2004

Equipment Records:

A00 - Tank Internal Protection - None
D01 - Pipe Type - Steel/Carbon Steel/Iron
J02 - Dispenser - Suction
L09 - Piping Leak Detection - Exempt Suction Piping
F00 - Pipe External Protection - None
I04 - Overfill - Product Level Gauge (A/G)

325 LAFAYETTE TENANTS CORP (Continued) **A100292137**

I05 - Overfill - Vent Whistle
C03 - Pipe Location - Aboveground/Underground Combination
H00 - Tank Leak Detection - None
G03 - Tank Secondary Containment - Vault (w/o access)
B00 - Tank External Protection - None

Tank Info:

Tank Number:	001
Tank Id:	63048
Tank Location:	1
Tank Type:	Steel/Carbon Steel/Iron
Tank Status:	Closed - Removed
Tank Model:	Not reported
Pipe Model:	Not reported
Install Date:	01/01/1980
Capacity Gallons:	1500
Tightness Test Method:	NN
Date Test:	Not reported
Next Test Date:	Not reported
Date Tank Closed:	07/05/2011
Register:	True
Modified By:	NRLOMBAR
Last Modified:	07/27/2011

F56 **CON EDISON** **RCRA-NonGen** **1014398470**
NE **324 LAFAYETTE ST** **NYP004208233**
< 1/8 **NEW YORK, NY 10012**
0.064 mi.
338 ft. **Site 3 of 9 in cluster F**

Relative:
Higher

Actual:
42 ft.

RCRA-NonGen:

Date form received by agency:	06/08/2010
Facility name:	CON EDISON
Facility address:	324 LAFAYETTE ST NEW YORK, NY 10012
EPA ID:	NYP004208233
Mailing address:	4 IRVING PL, RM 828 NEW YORK, NY 10003
Contact:	DANIEL PONTECORVO
Contact address:	Not reported Not reported
Contact country:	Not reported
Contact telephone:	(347) 203-2573
Contact email:	Not reported
EPA Region:	02
Classification:	Non-Generator
Description:	Handler: Non-Generators do not presently generate hazardous waste

Handler Activities Summary:

U.S. importer of hazardous waste:	No
Mixed waste (haz. and radioactive):	No
Recycler of hazardous waste:	No
Transporter of hazardous waste:	No
Treater, storer or disposer of HW:	No
Underground injection activity:	No
On-site burner exemption:	No
Furnace exemption:	No

CON EDISON (Continued) **1014398470**

Used oil fuel burner:	No
Used oil processor:	No
User oil refiner:	No
Used oil fuel marketer to burner:	No
Used oil Specification marketer:	No
Used oil transfer facility:	No
Used oil transporter:	No

Violation Status: No violations found

F57 **CONSOLIDATED EDISON** **MANIFEST** **S110490928**
NE **324 LAFAYETTE ST** **N/A**
< 1/8 **NEW YORK, NY**
0.064 mi.
338 ft. **Site 4 of 9 in cluster F**

Relative:
Higher

Actual:
42 ft.

NY MANIFEST:

EPA ID:	NYP004208233
Country:	USA
Mailing Name:	CONSOLIDATED EDISON
Mailing Contact:	THOMAS TEELING
Mailing Address:	4 IRVING PL RM 828
Mailing Address 2:	Not reported
Mailing City:	NEW YORK
Mailing State:	NY
Mailing Zip:	10003
Mailing Zip4:	Not reported
Mailing Country:	USA
Mailing Phone:	212-460-3770
Document ID:	Not reported
Manifest Status:	Not reported
Trans1 State ID:	NYD006982359
Trans2 State ID:	Not reported
Generator Ship Date:	2010-06-08
Trans1 Recv Date:	2010-06-08
Trans2 Recv Date:	Not reported
TSD Site Recv Date:	2010-06-09
Part A Recv Date:	Not reported
Part B Recv Date:	Not reported
Generator EPA ID:	NYP004208233
Trans1 EPA ID:	Not reported
Trans2 EPA ID:	Not reported
TSDF ID:	NYD980593636
Waste Code:	Not reported
Quantity:	160.0
Units:	G - Gallons (liquids only)* (8.3 pounds)
Number of Containers:	4.0
Container Type:	DM - Metal drums, barrels
Handling Method:	T Chemical, physical, or biological treatment.
Specific Gravity:	1.0
Year:	2010
Manifest Tracking Num:	001442254FLE
Import Ind:	N
Export Ind:	N
Discr Quantity Ind:	N
Discr Type Ind:	Y
Discr Residue Ind:	N

CONSOLIDATED EDISON (Continued) **S110490928**

Discr Partial Reject Ind:	N
Discr Full Reject Ind:	N
Manifest Ref Num:	Not reported
Alt Fac RCRA Id:	Not reported
Alt Fac Sign Date:	Not reported
Mgmt Method Type Code:	H135

Document ID:	Not reported
Manifest Status:	Not reported
Trans1 State ID:	NYD006982359
Trans2 State ID:	Not reported
Generator Ship Date:	2010-06-08
Trans1 Recv Date:	2010-06-08
Trans2 Recv Date:	Not reported
TSD Site Recv Date:	2010-06-09
Part A Recv Date:	Not reported
Part B Recv Date:	Not reported
Generator EPA ID:	NYP004208233
Trans1 EPA ID:	Not reported
Trans2 EPA ID:	Not reported
TSDF ID:	NYD980593636
Waste Code:	Not reported
Quantity:	100.0
Units:	P - Pounds
Number of Containers:	1.0
Container Type:	DM - Metal drums, barrels
Handling Method:	L Landfill.
Specific Gravity:	1.0
Year:	2010
Manifest Tracking Num:	001442254FLE
Import Ind:	N
Export Ind:	N
Discr Quantity Ind:	N
Discr Type Ind:	Y
Discr Residue Ind:	N
Discr Partial Reject Ind:	N
Discr Full Reject Ind:	N
Manifest Ref Num:	Not reported
Alt Fac RCRA Id:	Not reported
Alt Fac Sign Date:	Not reported
Mgmt Method Type Code:	H141

E58 **MOKLAM ENTERPRISES INC** **AST** **A100295135**
North **622 BROADWAY** **N/A**
< 1/8 **NEW YORK, NY 10012**
0.065 mi.
341 ft. **Site 9 of 23 in cluster E**

Relative:
Lower

Actual:
40 ft.

AST:

Region:	STATE
DEC Region:	2
Site Status:	Active
Facility Id:	2-607720
Program Type:	PBS
UTM X:	584765.60965
UTM Y:	4508816.6525999997
Expiration Date:	2017/04/29

MOKLAM ENTERPRISES INC (Continued) **A100295135**

Affiliation Records:

Site Id:	29572
Affiliation Type:	Owner
Company Name:	MOKLAM ENTERPRISES INC C/O YUCO MGT INC
Contact Type:	PRESIDENT
Contact Name:	YUCO MANAGEMENT INC.
Address1:	295 MADISON AVE, 34TH FL.
Address2:	Not reported
City:	NEW YORK
State:	NY
Zip Code:	10017
Country Code:	001
Phone:	(212) 994-2200
Phone Ext:	Not reported
Email:	Not reported
Fax Number:	Not reported
Modified By:	KXTANG
Date Last Modified:	3/28/2007

Site Id:	29572
Affiliation Type:	Mail Contact
Company Name:	YUCO MANAGEMENT, INC.
Contact Type:	Not reported
Contact Name:	RAYMOND YU
Address1:	295 MADISON AVENUE
Address2:	34TH FLOOR
City:	NEW YORK
State:	NY
Zip Code:	10017
Country Code:	001
Phone:	(212) 994-2200
Phone Ext:	Not reported
Email:	INFO@YUCOINC.COM
Fax Number:	Not reported
Modified By:	BVCAMPBE
Date Last Modified:	2/7/2012

Site Id:	29572
Affiliation Type:	On-Site Operator
Company Name:	MOKLAM ENTERPRISES INC
Contact Type:	Not reported
Contact Name:	MOKLAM ENTERPRISES INC
Address1:	Not reported
Address2:	Not reported
City:	Not reported
State:	NN
Zip Code:	Not reported
Country Code:	001
Phone:	(212) 994-2200
Phone Ext:	Not reported
Email:	Not reported
Fax Number:	Not reported
Modified By:	KXTANG
Date Last Modified:	3/28/2007

Site Id:	29572
Affiliation Type:	Emergency Contact

MOKLAM ENTERPRISES INC (Continued) **A100295135**

Company Name:	MOKLAM ENTERPRISES INC C/O YUCO MGT INC
Contact Type:	Not reported
Contact Name:	RAYMOND YU
Address1:	Not reported
Address2:	Not reported
City:	Not reported
State:	NN
Zip Code:	Not reported
Country Code:	999
Phone:	(212) 994-2200
Phone Ext:	Not reported
Email:	Not reported
Fax Number:	Not reported
Modified By:	KXTANG
Date Last Modified:	3/28/2007

Equipment Records:

A00 - Tank Internal Protection - None
D01 - Pipe Type - Steel/Carbon Steel/Iron
J02 - Dispenser - Suction
L09 - Piping Leak Detection - Exempt Suction Piping
H99 - Tank Leak Detection - Other
I05 - Overfill - Vent Whistle
C01 - Pipe Location - Aboveground
F00 - Pipe External Protection - None
G03 - Tank Secondary Containment - Vault (w/o access)
B00 - Tank External Protection - None

Tank Info:

Tank Number:	001
Tank Id:	63415
Tank Location:	3
Tank Type:	Steel/Carbon Steel/Iron
Tank Status:	In Service
Tank Model:	Not reported
Pipe Model:	Not reported
Install Date:	01/01/1978
Capacity Gallons:	5000
Tightness Test Method:	NN
Date Test:	Not reported
Next Test Date:	Not reported
Date Tank Closed:	Not reported
Register:	True
Modified By:	TRANSLAT
Last Modified:	03/04/2004

E59 **BEST BUY** **RCRA-CESQG** **1014399293**
North **622 BROADWAY** **NYR000173773**
< 1/8 **NEW YORK, NY 10012**
0.065 mi.
341 ft. **Site 10 of 23 in cluster E**

Relative:
Lower

Actual:
40 ft.

RCRA-CESQG:

Date form received by agency:	04/09/2010
Facility name:	BEST BUY
Facility address:	622 BROADWAY NEW YORK, NY 10012

BEST BUY (Continued) **1014399293**

EPA ID:	NYR000173773
Mailing address:	BROADWAY YUCO MANAGEMENT INC NEW YORK, NY 10012
Contact:	NAVINA SABNANI
Contact address:	MADISON AVE - 34TH FLOOR NEW YORK, NY 10017
Contact country:	US
Contact telephone:	(212) 994-2200
Telephone ext.:	200
Contact email:	NAVINA.SABNANI@YUCOINC.COM
EPA Region:	02
Classification:	Conditionally Exempt Small Quantity Generator
Description:	Handler: generates 100 kg or less of hazardous waste per calendar month, and accumulates 1000 kg or less of hazardous waste at any time; or generates 1 kg or less of acutely hazardous waste per calendar month, and accumulates at any time: 1 kg or less of acutely hazardous waste; or 100 kg or less of any residue or contaminated soil, waste or other debris resulting from the cleanup of a spill, into or on any land or water, of acutely hazardous waste; or generates 100 kg or less of any residue or contaminated soil, waste or other debris resulting from the cleanup of a spill, into or on any land or water, of acutely hazardous waste during any calendar month, and accumulates at any time: 1 kg or less of acutely hazardous waste; or 100 kg or less of any residue or contaminated soil, waste or other debris resulting from the cleanup of a spill, into or on any land or water, of acutely hazardous waste

Owner/Operator Summary:

Owner/operator name:	MOKLAM ENTERPRISES INC
Owner/operator address:	MADISON AVE - 34TH FLOOR NEW YORK, NY 10017
Owner/operator country:	US
Owner/operator telephone:	(212) 994-2200
Legal status:	Private
Owner/Operator Type:	Owner
Owner/Op start date:	12/27/1982
Owner/Op end date:	Not reported

Owner/operator name:	MOKLAM ENTERPRISES INC
Owner/operator address:	Not reported Not reported
Owner/operator country:	Not reported
Owner/operator telephone:	Not reported
Legal status:	Private
Owner/Operator Type:	Operator
Owner/Op start date:	12/27/1982
Owner/Op end date:	Not reported

Handler Activities Summary:

U.S. importer of hazardous waste:	No
Mixed waste (haz. and radioactive):	No
Recycler of hazardous waste:	No
Transporter of hazardous waste:	No
Treater, storer or disposer of HW:	No
Underground injection activity:	No

BEST BUY (Continued) **1014399293**

On-site burner exemption: No
Furnace exemption: No
Used oil fuel burner: No
Used oil processor: No
User oil refiner: No
Used oil fuel marketer to burner: No
Used oil Specification marketer: No
Used oil transfer facility: No
Used oil transporter: No

Hazardous Waste Summary:
Waste code: D008
Waste name: LEAD

Violation Status: No violations found

E60 **BEST BUY** **MANIFEST** **S110611194**
North **622 BROADWAY** **N/A**
< 1/8 **NEW YORK, NY 10012**
0.065 mi.
341 ft. **Site 11 of 23 in cluster E**

Relative:
Lower

Actual:
40 ft.

NY MANIFEST:
EPA ID: NYR000173773
Country: USA
Mailing Name: BEST BUY
Mailing Contact: YUCO MANAGEMENT INC.
Mailing Address: 295 MADISON AVENUE 34TH FLOOR
Mailing Address 2: Not reported
Mailing City: NEW YORK
Mailing State: NY
Mailing Zip: 10012
Mailing Zip4: Not reported
Mailing Country: USA
Mailing Phone: 212-994-2200

Document ID: Not reported
Manifest Status: Not reported
Trans1 State ID: NJD054126164
Trans2 State ID: Not reported
Generator Ship Date: 2010-08-26
Trans1 Recv Date: 2010-08-26
Trans2 Recv Date: Not reported
TSD Site Recv Date: 2010-09-09
Part A Recv Date: Not reported
Part B Recv Date: Not reported
Generator EPA ID: NYR000173773
Trans1 EPA ID: Not reported
Trans2 EPA ID: Not reported
TSDF ID: MID980991566
Waste Code: Not reported
Quantity: 50.0
Units: P - Pounds
Number of Containers: 1.0
Container Type: DF - Fiberboard or plastic drums (glass)
Handling Method: T Chemical, physical, or biological treatment.
Specific Gravity: 1.0

BEST BUY (Continued) **S110611194**

Year:	2010
Manifest Tracking Num:	007321684JJK
Import Ind:	N
Export Ind:	N
Discr Quantity Ind:	N
Discr Type Ind:	N
Discr Residue Ind:	N
Discr Partial Reject Ind:	N
Discr Full Reject Ind:	N
Manifest Ref Num:	Not reported
Alt Fac RCRA Id:	Not reported
Alt Fac Sign Date:	Not reported
Mgmt Method Type Code:	H111

G61 **ST. PATRICK'S RECTORY** **AST** **A100147070**
SSE **263 MULBERRY STREET** **N/A**
< 1/8 **NEW YORK, NY 10012**
0.065 mi.
344 ft. **Site 1 of 17 in cluster G**

Relative:
Lower

Actual:
39 ft.

AST:

Region:	STATE
DEC Region:	2
Site Status:	Administratively Closed
Facility Id:	2-604042
Program Type:	PBS
UTM X:	584855.85765000002
UTM Y:	4508571.3533899998
Expiration Date:	N/A

Affiliation Records:

Site Id:	25928
Affiliation Type:	Owner
Company Name:	ARCHDIOCESE OF NEW YORK
Contact Type:	Not reported
Contact Name:	Not reported
Address1:	1011 FIRST AVENUE
Address2:	Not reported
City:	NEW YORK
State:	NY
Zip Code:	10022
Country Code:	001
Phone:	(212) 371-1000
Phone Ext:	Not reported
Email:	Not reported
Fax Number:	Not reported
Modified By:	CGFREEDM
Date Last Modified:	5/27/2011

Site Id:	25928
Affiliation Type:	Mail Contact
Company Name:	ST. PATRICKS OLD CATHEDRAL
Contact Type:	Not reported
Contact Name:	KEITH G. FENNESSY
Address1:	263 MULBERRY STREET
Address2:	Not reported
City:	NEW YORK
State:	NY

ST. PATRICK'S RECTORY (Continued) **A100147070**

Zip Code:	10012
Country Code:	001
Phone:	(212) 226-8075
Phone Ext:	Not reported
Email:	Not reported
Fax Number:	Not reported
Modified By:	TRANSLAT
Date Last Modified:	3/4/2004

Site Id:	25928
Affiliation Type:	On-Site Operator
Company Name:	ST. PATRICKS RECTORY
Contact Type:	Not reported
Contact Name:	DANNY FOURNIER
Address1:	Not reported
Address2:	Not reported
City:	Not reported
State:	NN
Zip Code:	Not reported
Country Code:	001
Phone:	(212) 226-8075
Phone Ext:	Not reported
Email:	Not reported
Fax Number:	Not reported
Modified By:	TRANSLAT
Date Last Modified:	3/4/2004

Site Id:	25928
Affiliation Type:	Emergency Contact
Company Name:	ARCHDIOCESE OF NEW YORK
Contact Type:	Not reported
Contact Name:	DANNY FOURNIER
Address1:	Not reported
Address2:	Not reported
City:	Not reported
State:	NN
Zip Code:	Not reported
Country Code:	001
Phone:	(917) 525-5612
Phone Ext:	Not reported
Email:	Not reported
Fax Number:	Not reported
Modified By:	TRANSLAT
Date Last Modified:	3/4/2004

Equipment Records:

B00 - Tank External Protection - None
A00 - Tank Internal Protection - None
C00 - Pipe Location - No Piping
F00 - Pipe External Protection - None
H00 - Tank Leak Detection - None
D00 - Pipe Type - No Piping
G00 - Tank Secondary Containment - None
I00 - Overfill - None

Tank Info:

ST. PATRICK'S RECTORY (Continued) **A100147070**

Tank Number:	001
Tank Id:	56460
Tank Location:	1
Tank Type:	Steel/Carbon Steel/Iron
Tank Status:	Administratively Closed
Tank Model:	Not reported
Pipe Model:	Not reported
Install Date:	Not reported
Capacity Gallons:	1500
Tightness Test Method:	NN
Date Test:	Not reported
Next Test Date:	Not reported
Date Tank Closed:	12/01/2003
Register:	True
Modified By:	TRANSLAT
Last Modified:	03/04/2004

Tank Number:	001
Tank Id:	14921
Tank Location:	3
Tank Type:	Steel/Carbon Steel/Iron
Tank Status:	In Service
Tank Model:	Not reported
Pipe Model:	Not reported
Install Date:	01/01/1903
Capacity Gallons:	1500
Tightness Test Method:	NN
Date Test:	Not reported
Next Test Date:	Not reported
Date Tank Closed:	Not reported
Register:	True
Modified By:	TRANSLAT
Last Modified:	03/04/2004

Affiliation Records:

Site Id:	12536
Affiliation Type:	Owner
Company Name:	TRUSTEES OF ST PATRICKS CATHEDRAL
Contact Type:	MANAGING DIRECTOR
Contact Name:	GEORGE BORRERO
Address1:	1011 FIRST AVENUE
Address2:	Not reported
City:	NEW YORK
State:	NY
Zip Code:	10022
Country Code:	001
Phone:	(212) 753-4883
Phone Ext:	Not reported
Email:	Not reported
Fax Number:	Not reported
Modified By:	msbaptis
Date Last Modified:	4/11/2007

Site Id:	12536
Affiliation Type:	Mail Contact
Company Name:	TRUSTEES OF ST. PATRICKS CATHEDRAL

ST. PATRICK'S RECTORY (Continued) **A100147070**

Contact Type:	Not reported
Contact Name:	GEORGE BORRERO
Address1:	1011 FIRST AVENUE
Address2:	17TH FLOOR, ROOM 1740
City:	NEW YORK
State:	NY
Zip Code:	10022
Country Code:	001
Phone:	(212) 753-4883
Phone Ext:	Not reported
Email:	Not reported
Fax Number:	Not reported
Modified By:	TMKOCH
Date Last Modified:	4/23/2007

Site Id:	12536
Affiliation Type:	On-Site Operator
Company Name:	ST. PATRICKS RECTORY
Contact Type:	Not reported
Contact Name:	DOMINIC
Address1:	Not reported
Address2:	Not reported
City:	Not reported
State:	NN
Zip Code:	Not reported
Country Code:	001
Phone:	(212) 226-8075
Phone Ext:	Not reported
Email:	Not reported
Fax Number:	Not reported
Modified By:	TRANSLAT
Date Last Modified:	3/4/2004

Site Id:	12536
Affiliation Type:	Emergency Contact
Company Name:	TRUSTEES OF ST PATRICKS CATHEDRAL
Contact Type:	Not reported
Contact Name:	ROSA JIMENEZ
Address1:	Not reported
Address2:	Not reported
City:	Not reported
State:	NN
Zip Code:	Not reported
Country Code:	001
Phone:	(212) 226-8075
Phone Ext:	Not reported
Email:	Not reported
Fax Number:	Not reported
Modified By:	TRANSLAT
Date Last Modified:	3/4/2004

Equipment Records:

A00 - Tank Internal Protection - None
D10 - Pipe Type - Copper
F00 - Pipe External Protection - None
G00 - Tank Secondary Containment - None
C01 - Pipe Location - Aboveground

ST. PATRICK'S RECTORY (Continued) **A100147070**

H00 - Tank Leak Detection - None
I00 - Overfill - None
B00 - Tank External Protection - None

Tank Info:

Tank Number:	001
Tank Id:	56460
Tank Location:	1
Tank Type:	Steel/Carbon Steel/Iron
Tank Status:	Administratively Closed
Tank Model:	Not reported
Pipe Model:	Not reported
Install Date:	Not reported
Capacity Gallons:	1500
Tightness Test Method:	NN
Date Test:	Not reported
Next Test Date:	Not reported
Date Tank Closed:	12/01/2003
Register:	True
Modified By:	TRANSLAT
Last Modified:	03/04/2004

Tank Number:	001
Tank Id:	14921
Tank Location:	3
Tank Type:	Steel/Carbon Steel/Iron
Tank Status:	In Service
Tank Model:	Not reported
Pipe Model:	Not reported
Install Date:	01/01/1903
Capacity Gallons:	1500
Tightness Test Method:	NN
Date Test:	Not reported
Next Test Date:	Not reported
Date Tank Closed:	Not reported
Register:	True
Modified By:	TRANSLAT
Last Modified:	03/04/2004

G62 **ST PATRICKS RECTORY** **HIST UST** **U001835529**
SSE **263 MULBERRY ST** **N/A**
< 1/8 **NEW YORK, NY 10012**
0.065 mi.
344 ft. **Site 2 of 17 in cluster G**

Relative:
Lower

Actual:
39 ft.

HIST UST:

PBS Number:	2-283681
SPDES Number:	Not reported
Emergency Contact:	KEITH FENNESSY
Emergency Telephone:	(212) 226-8075
Operator:	RICERDO TAVAREZ
Operator Telephone:	(212) 226-8075
Owner Name:	ST PATRICKS OLD CATHEDRAL
Owner Address:	263 MULBERRY ST
Owner City,St,Zip:	NEW YORK, NY 10012
Owner Telephone:	(212) 226-8075

ST PATRICKS RECTORY (Continued) **U001835529**

Owner Type:	Not reported
Owner Subtype:	Not reported
Mailing Name:	CASTLE SERVICE CO.
Mailing Address:	500 MAMARONECK AVENUE
Mailing Address 2:	Not reported
Mailing City,St,Zip:	HARRISON, NY 10528-1600
Mailing Contact:	Not reported
Mailing Telephone:	(914) 723-2620
Owner Mark:	First Owner
Facility Status:	1 - Active PBS facility, i.e. total capacity of the PBS tanks is greater than 1,100 gallons, regardless if Subpart 360-14 tanks exist or not at the facility.
Facility Addr2:	263 MULBERRY ST
SWIS ID:	6201
Old PBS Number:	Not reported
Facility Type:	Not reported
Inspected Date:	Not reported
Inspector:	Not reported
Inspection Result:	Not reported
Federal ID:	Not reported
Certification Flag:	False
Certification Date:	06/30/1992
Expiration Date:	07/14/1997
Renew Flag:	False
Renewal Date:	Not reported
Total Capacity:	1500
FAMT:	True
Facility Screen:	Minor Data Missing
Owner Screen:	Minor Data Missing
Tank Screen:	Minor Data Missing
Dead Letter:	False
CBS Number:	Not reported
Town or City:	NEW YORK CITY
County Code:	62
Town or City:	01
Region:	2

Tank Id:	001
Tank Location:	UNDERGROUND, VAULTED, WITH ACCESS
Tank Status:	In Service
Install Date:	Not reported
Capacity (gals):	1500
Product Stored:	NOS 1,2, OR 4 FUEL OIL
Tank Type:	Steel/carbon steel
Tank Internal:	Not reported
Tank External:	Not reported
Pipe Location:	Not reported
Pipe Type:	STEEL/IRON
Pipe Internal:	Not reported
Pipe External:	Not reported
Second Containment:	None
Leak Detection:	None
Overfill Prot:	Product Level Gauge
Dispenser:	Suction
Date Tested:	Not reported
Next Test Date:	Not reported
Missing Data for Tank:	Minor Data Missing

ST PATRICKS RECTORY (Continued) **U001835529**

Date Closed:	Not reported
Test Method:	Not reported
Deleted:	False
Updated:	False
Lat/long:	Not reported

C63 **55 HOUSTON REALTY LLC** **AST** **A100318950**
ESE **55 EAST HOUSTON ST.** **N/A**
< 1/8 **NEW YORK, NY 10012**
0.066 mi.
351 ft. **Site 3 of 6 in cluster C**

Relative:
Higher

Actual:
43 ft.

AST:

Region:	STATE
DEC Region:	2
Site Status:	Active
Facility Id:	2-610765
Program Type:	PBS
UTM X:	584933.98245999997
UTM Y:	4508668.8754500002
Expiration Date:	2015/10/03

Affiliation Records:

Site Id:	393504
Affiliation Type:	Owner
Company Name:	55 HOUSTON REALTY LLC % VINTAGE GROUP
Contact Type:	MEMBER MANAGER
Contact Name:	ERIC NELSON
Address1:	15 W. 39TH ST.
Address2:	Not reported
City:	NEW YORK
State:	NY
Zip Code:	10018
Country Code:	001
Phone:	(212) 279-9600
Phone Ext:	Not reported
Email:	Not reported
Fax Number:	Not reported
Modified By:	dxliving
Date Last Modified:	2/13/2008

Site Id:	393504
Affiliation Type:	Mail Contact
Company Name:	C/O VINTAGE GROUP
Contact Type:	Not reported
Contact Name:	55 HOUSTON REALTY LLC
Address1:	15 W. 39TH ST.
Address2:	Not reported
City:	NEW YORK
State:	NY
Zip Code:	10018
Country Code:	001
Phone:	(212) 279-9600
Phone Ext:	Not reported
Email:	ENELSON@VINTROUP.COM
Fax Number:	Not reported
Modified By:	dxliving
Date Last Modified:	2/13/2008

55 HOUSTON REALTY LLC (Continued) **A100318950**

Site Id:	393504
Affiliation Type:	On-Site Operator
Company Name:	55 HOUSTON REALTY LLC
Contact Type:	Not reported
Contact Name:	WALLY ACEVEDO
Address1:	Not reported
Address2:	Not reported
City:	Not reported
State:	NN
Zip Code:	Not reported
Country Code:	001
Phone:	(212) 279-9600
Phone Ext:	Not reported
Email:	Not reported
Fax Number:	Not reported
Modified By:	dxliving
Date Last Modified:	2/13/2008

Site Id:	393504
Affiliation Type:	Emergency Contact
Company Name:	55 HOUSTON REALTY LLC % VINTAGE GROUP
Contact Type:	Not reported
Contact Name:	WALLY ACEVEDO
Address1:	Not reported
Address2:	Not reported
City:	Not reported
State:	NN
Zip Code:	Not reported
Country Code:	001
Phone:	9+17) 681-6148
Phone Ext:	Not reported
Email:	Not reported
Fax Number:	Not reported
Modified By:	dxliving
Date Last Modified:	2/13/2008

Equipment Records:

B00 - Tank External Protection - None
K00 - Spill Prevention - None
F00 - Pipe External Protection - None
C01 - Pipe Location - Aboveground
A00 - Tank Internal Protection - None
D01 - Pipe Type - Steel/Carbon Steel/Iron
J02 - Dispenser - Suction
E03 - Piping Secondary Containment - Vault (without Access)
H06 - Tank Leak Detection - Impervious Barrier/Concrete Pad (A/G)
L00 - Piping Leak Detection - None
I05 - Overfill - Vent Whistle
G03 - Tank Secondary Containment - Vault (w/o access)

Tank Info:

Tank Number:	001
Tank Id:	221597
Tank Location:	2
Tank Type:	Steel/Carbon Steel/Iron
Tank Status:	In Service

55 HOUSTON REALTY LLC (Continued) **A100318950**

Tank Model:	Not reported
Pipe Model:	Not reported
Install Date:	01/01/1970
Capacity Gallons:	2000
Tightness Test Method:	NN
Date Test:	Not reported
Next Test Date:	Not reported
Date Tank Closed:	Not reported
Register:	True
Modified By:	MSBAPTIS
Last Modified:	08/05/2010

D64 **BROAD PRINCE REALTY CORP.** **UST** **U004079869**
WSW **580 BROADWAY** **N/A**
< 1/8 **NEW YORK, NY 10012**
0.066 mi.
351 ft. **Site 15 of 16 in cluster D**

Relative:
Lower

Actual:
36 ft.

UST:

Facility Id:	2-609881
Region:	STATE
DEC Region:	2
Site Status:	Active
Program Type:	PBS
Expiration Date:	2015/03/16
UTM X:	584675.21355999995
UTM Y:	4508670.6261099996

Affiliation Records:

Site Id:	338948
Affiliation Type:	Owner
Company Name:	BROAD PRINCE REALTY CORP.
Contact Type:	REAL ESTATE MANAGER
Contact Name:	NICHOLAS DIMAIUTA
Address1:	580 BROADWAY
Address2:	Not reported
City:	NEW YORK
State:	NY
Zip Code:	10012
Country Code:	001
Phone:	(212) 334-5589
Phone Ext:	Not reported
Email:	Not reported
Fax Number:	Not reported
Modified By:	KXTANG
Date Last Modified:	3/16/2005

Site Id:	338948
Affiliation Type:	Mail Contact
Company Name:	BROAD PRINCE REALTY CORP.
Contact Type:	Not reported
Contact Name:	NICHOLAS DIMAIUTA
Address1:	C/O CB RICHARD ELLIS
Address2:	580 BROADWAY
City:	NEW YORK
State:	NY
Zip Code:	10012
Country Code:	001

BROAD PRINCE REALTY CORP. (Continued) **U004079869**

Phone: (212) 334-5589
Phone Ext: Not reported
Email: Not reported
Fax Number: Not reported
Modified By: KXTANG
Date Last Modified: 3/16/2005

Site Id: 338948
Affiliation Type: On-Site Operator
Company Name: BROAD PRINCE REALTY CORP.
Contact Type: Not reported
Contact Name: GEORGE EVELYN
Address1: Not reported
Address2: Not reported
City: Not reported
State: NN
Zip Code: Not reported
Country Code: 001
Phone: (212) 343-2733
Phone Ext: Not reported
Email: Not reported
Fax Number: Not reported
Modified By: MSBAPTIS
Date Last Modified: 12/10/2010

Site Id: 338948
Affiliation Type: Emergency Contact
Company Name: BROAD PRINCE REALTY CORP.
Contact Type: Not reported
Contact Name: NICHOLAS DIMAIUTA
Address1: Not reported
Address2: Not reported
City: Not reported
State: NN
Zip Code: Not reported
Country Code: 001
Phone: (212) 334-5589
Phone Ext: Not reported
Email: Not reported
Fax Number: Not reported
Modified By: KXTANG
Date Last Modified: 3/16/2005

Equipment Records:

F06 - Pipe External Protection - Wrapped
A00 - Tank Internal Protection - None
D01 - Pipe Type - Steel/Carbon Steel/Iron
J02 - Dispenser - Suction
K01 - Spill Prevention - Catch Basin
C03 - Pipe Location - Aboveground/Underground Combination
E00 - Piping Secondary Containment - None
I00 - Overfill - None
F02 - Pipe External Protection - Original Sacrificial Anode
B05 - Tank External Protection - Jacketed
H06 - Tank Leak Detection - Impervious Barrier/Concrete Pad (A/G)
L00 - Piping Leak Detection - None
G04 - Tank Secondary Containment - Double-Walled (Underground)

BROAD PRINCE REALTY CORP. (Continued) **U004079869**

Tank Info:

Site ID:	338948
Tank Number:	001
Tank ID:	182464
Tank Status:	In Service
Tank Model:	Not reported
Pipe Model:	Not reported
Install Date:	06/30/1993
Capacity Gallons:	4000
Tightness Test Method:	NN
Next Test Date:	Not reported
Date Tank Closed:	Not reported
Tank Location:	6
Tank Type:	Steel/carbon steel
Date Test:	Not reported
Register:	True
Modified By:	MSBAPTIS
Last Modified:	12/10/2010

E65 **ISE REALTY GROUP, INC.** **UST** **U004077858**
North **623 BROADWAY** **N/A**
< 1/8 **NEW YORK, NY 10012**
0.067 mi.
355 ft. **Site 12 of 23 in cluster E**

Relative:
Lower

Actual:
40 ft.

UST:

Facility Id:	2-480533
Region:	STATE
DEC Region:	2
Site Status:	Active
Program Type:	PBS
Expiration Date:	2010/11/30
UTM X:	584790.87749999994
UTM Y:	4508832.0596399996

Affiliation Records:

Site Id:	21446
Affiliation Type:	Owner
Company Name:	ISE REALTY GROUP, INC.
Contact Type:	PRESIDENT
Contact Name:	CHARLES E. LAWRENCE III
Address1:	623 BROADWAY
Address2:	Not reported
City:	NEW YORK
State:	NY
Zip Code:	10012
Country Code:	001
Phone:	(917) 836-8368
Phone Ext:	Not reported
Email:	Not reported
Fax Number:	Not reported
Modified By:	KXTANG
Date Last Modified:	11/1/2005

Site Id:	21446
Affiliation Type:	Mail Contact
Company Name:	LAWRENCE REAL ESTATE ENTERPRISES INC.

ISE REALTY GROUP, INC. (Continued) **U004077858**

Contact Type:	Not reported
Contact Name:	CHARLES E. LAWRENCE III
Address1:	A/A/F ISE REALTY GROUP, INC.
Address2:	775 BANKS NORTH ROAD
City:	FAIRFIELD
State:	CT
Zip Code:	06824-1746
Country Code:	001
Phone:	(203) 255-0075
Phone Ext:	Not reported
Email:	CLAWR3@AOL.COM
Fax Number:	Not reported
Modified By:	KXTANG
Date Last Modified:	11/1/2005

Site Id:	21446
Affiliation Type:	On-Site Operator
Company Name:	ISE REALTY GROUP, INC.
Contact Type:	Not reported
Contact Name:	JOESPH CORBO
Address1:	Not reported
Address2:	Not reported
City:	Not reported
State:	NN
Zip Code:	Not reported
Country Code:	001
Phone:	(718) 836-8368
Phone Ext:	Not reported
Email:	Not reported
Fax Number:	Not reported
Modified By:	KXTANG
Date Last Modified:	11/1/2005

Site Id:	21446
Affiliation Type:	Emergency Contact
Company Name:	ISE REALTY GROUP, INC.
Contact Type:	Not reported
Contact Name:	CHARLES E. LAWRENCE
Address1:	Not reported
Address2:	Not reported
City:	Not reported
State:	NN
Zip Code:	Not reported
Country Code:	999
Phone:	(203) 255-0075
Phone Ext:	Not reported
Email:	Not reported
Fax Number:	Not reported
Modified By:	KXTANG
Date Last Modified:	11/1/2005

Equipment Records:

A00 - Tank Internal Protection - None
D01 - Pipe Type - Steel/Carbon Steel/Iron
G01 - Tank Secondary Containment - Diking (Aboveground)
J02 - Dispenser - Suction
L09 - Piping Leak Detection - Exempt Suction Piping

ISE REALTY GROUP, INC. (Continued) **U004077858**

H00 - Tank Leak Detection - None
G03 - Tank Secondary Containment - Vault (w/o access)
B01 - Tank External Protection - Painted/Asphalt Coating
C00 - Pipe Location - No Piping
F00 - Pipe External Protection - None
I04 - Overfill - Product Level Gauge (A/G)
I05 - Overfill - Vent Whistle

Tank Info:

Site ID:	21446
Tank Number:	001
Tank ID:	38997
Tank Status:	In Service
Tank Model:	Not reported
Pipe Model:	Not reported
Install Date:	Not reported
Capacity Gallons:	5000
Tightness Test Method:	NN
Next Test Date:	Not reported
Date Tank Closed:	Not reported
Tank Location:	6
Tank Type:	Steel/carbon steel
Date Test:	Not reported
Register:	True
Modified By:	TRANSLAT
Last Modified:	03/04/2004

E66 **ISE REALTY GROUP, INC.** **HIST UST** **U003030995**
North **623 BROADWAY** **N/A**
< 1/8 **NEW YORK, NY 10012**
0.067 mi.
355 ft. **Site 13 of 23 in cluster E**

Relative:
Lower

Actual:
40 ft.

HIST UST:

PBS Number:	2-480533
SPDES Number:	Not reported
Emergency Contact:	CHARLES E. LAWRENCE
Emergency Telephone:	(203) 255-0015
Operator:	JOESPH CORBO
Operator Telephone:	(212) 226-2555
Owner Name:	ISE REALTY GROUP, INC.
Owner Address:	623 BROADWAY
Owner City,St,Zip:	NEW YORK, NY 10012
Owner Telephone:	(212) 226-2555
Owner Type:	Corporate/Commercial
Owner Subtype:	Not reported
Mailing Name:	LAWRENCE REAL ESTATE ENTERPRISES INC.
Mailing Address:	A/A/F ISE REALTY GROUP, INC.
Mailing Address 2:	48 PATRICK DRIVE
Mailing City,St,Zip:	FAIRFIELD, CT 06430-5643
Mailing Contact:	CHARLES E. LAWRENCE III
Mailing Telephone:	(203) 255-0075
Owner Mark:	Second Owner
Facility Status:	1 - Active PBS facility, i.e. total capacity of the PBS tanks is greater than 1,100 gallons, regardless if Subpart 360-14 tanks exist or not at the facility.
Facility Addr2:	623 BROADWAY

ISE REALTY GROUP, INC. (Continued) **U003030995**

SWIS ID:	6201
Old PBS Number:	Not reported
Facility Type:	Not reported
Inspected Date:	Not reported
Inspector:	Not reported
Inspection Result:	Not reported
Federal ID:	Not reported
Certification Flag:	False
Certification Date:	09/29/2000
Expiration Date:	11/30/2005
Renew Flag:	False
Renewal Date:	Not reported
Total Capacity:	5000
FAMT:	True
Facility Screen:	Minor Data Missing
Owner Screen:	No Missing Data
Tank Screen:	Minor Data Missing
Dead Letter:	False
CBS Number:	Not reported
Town or City:	NEW YORK CITY
County Code:	62
Town or City:	01
Region:	2

Tank Id:	001
Tank Location:	UNDERGROUND, VAULTED, WITH ACCESS
Tank Status:	In Service
Install Date:	Not reported
Capacity (gals):	5000
Product Stored:	NOS 1,2, OR 4 FUEL OIL
Tank Type:	Steel/carbon steel
Tank Internal:	None
Tank External:	Painted/Asphalt Coating
Pipe Location:	Not reported
Pipe Type:	STEEL/IRON
Pipe Internal:	None
Pipe External:	None
Second Containment:	18
Leak Detection:	None
Overfill Prot:	Product Level Gauge, Vent Whistle
Dispenser:	Suction
Date Tested:	Not reported
Next Test Date:	Not reported
Missing Data for Tank:	Minor Data Missing
Date Closed:	Not reported
Test Method:	Not reported
Deleted:	False
Updated:	True
Lat/long:	Not reported

E67 **COMMERCIAL BLDG.** **NY Spills** **S108982220**
North **623 BROADWAY** **N/A**
< 1/8 **NEW YORK, NY**
0.067 mi.
355 ft. **Site 14 of 23 in cluster E**

Relative:
Lower

Actual:
40 ft.

NY Spills:

Site ID:	392429
Facility Addr2:	Not reported
Facility ID:	0711021
Spill Number:	0711021
Facility Type:	ER
SWIS:	3101
Investigator:	vszhune
Referred To:	Not reported
Spill Date:	1/17/2008
Reported to Dept:	1/17/2008
CID:	406
Spill Cause:	Equipment Failure
Water Affected:	Not reported
Spill Source:	Commercial/Industrial
Spill Notifier:	Other
Cleanup Ceased:	Not reported
Cleanup Meets Std:	False
Last Inspection:	Not reported
Recommended Penalty:	Penalty Not Recommended
UST Trust:	False
Spill Class:	Known release with minimal potential for fire or hazard. DEC Response. Willing Responsible Party. Corrective action taken.
Spill Closed Dt:	4/17/2008
Remediation Phase:	0
Date Entered In Computer:	1/17/2008
Spill Record Last Update:	4/17/2008
Spiller Name:	ROB HILL
Spiller Company:	COMMERCIAL BLDG.
Spiller Address:	623 BROADWAY
Spiller City,St,Zip:	NEW YORK, NY
Spiller Company:	001
Contact Name:	ROB HILL
Contact Phone:	(718) 579-3413
DEC Region:	2
DER Facility ID:	342028
DEC Memo:	01/18/08-Zhune spoke to Rob Hill from Castle Oil. A crack in the fill line located underneath the side walk caused the spill. Tank Protection System is doing the clean up and the repairs. 03/04/08-Vought-Received call from Ray Watson (718-579-3421) from Castle and PTC awaiting soil samples. Extension given for one month and soil results will be submitted by 4/4/08. 04/16/08-Petroleum Tank Cleaners LTD submits the fallowing information. On 17,January 2008 PTC responded to a report of oil on the cellar floor at 623 Broadway in Manhattan. We were contactec by Lawrence Real Estate A/A/F Ise Realty Group, Inc. 775 Banks North Road Fairfield, CT 06324,phone # (212)563-9180. Investigation showed that the fill line was leaking. The oil inside was soaked up using oil absorvent that was placed into one 55 galons drum and legally disposed of. The oil dripped down the wall onto a solid, painted concrete floor. The underground portion of the fill line was excavated, exposed and replaced. No contamination was found in this area. Although the actual address for the building is on Broadway the fill line and the tank location are all the way

COMMERCIAL BLDG. (Continued) **S108982220**

the rear of the building on Mercer Street. One soil sample was obtained from the area of the fill line, one through the wall upon which the oil trickled dowm and one under the floor where the oil accumulated. The soil samples were submitted to south Mall Analitical Labs and subjested to analysis according to Stars 8260 and 8270. All analytes were below detectable levels in the samples taken through the basement floor and the wall. Sample three, taken from the area of the fill line shows elevated levels that can be attributed to historical fill (ash, cinders, coal) commonly found as backfill throughout the city. The texture and appearance of the excavation also indicates the presence of this materail. Attached you will find the manifest, the lab results and a site plan showing the location of the spill. Case Closed

Remarks: Fill line in the basement is leaking. Leak was discovered after the delivery. Petrolium Tank Cleaners will be doing the repairs and the clean up.

Material:

Site ID:	392429
Operable Unit ID:	1149436
Operable Unit:	01
Material ID:	2139961
Material Code:	0001
Material Name:	#2 Fuel Oil
Case No.:	Not reported
Material FA:	Petroleum
Quantity:	Not reported
Units:	Gallons
Recovered:	No
Resource Affected:	Not reported
Oxygenate:	False

Tank Test:

Site ID:	392429
Spill Tank Test:	2384507
Tank Number:	1
Tank Size:	5000
Test Method:	00
Leak Rate:	0
Gross Fail:	Not reported
Modified By:	Watchdog
Last Modified:	1/17/2008
Test Method:	Unknown

C68 **CONED** **MANIFEST** **S109825136**
ESE **MOTT ST & HOUSTON ST** **N/A**
< 1/8 **NEW YORK, NY 10001**
0.068 mi.
357 ft. **Site 4 of 6 in cluster C**

Relative:
Higher

Actual:
43 ft.

NY MANIFEST:

EPA ID:	NYP004174702
Country:	USA
Mailing Name:	CONED
Mailing Contact:	CONED
Mailing Address:	4 IRVING ST
Mailing Address 2:	ROOM 818

CONED (Continued) **S109825136**

Mailing City:	NEW YORK
Mailing State:	NY
Mailing Zip:	10003
Mailing Zip4:	Not reported
Mailing Country:	USA
Mailing Phone:	Not reported

Document ID:	Not reported
Manifest Status:	Not reported
Trans1 State ID:	NJ0000027193
Trans2 State ID:	Not reported
Generator Ship Date:	2009-06-30
Trans1 Recv Date:	2009-06-30
Trans2 Recv Date:	Not reported
TSD Site Recv Date:	2009-06-30
Part A Recv Date:	Not reported
Part B Recv Date:	Not reported
Generator EPA ID:	NYP004174702
Trans1 EPA ID:	Not reported
Trans2 EPA ID:	Not reported
TSDF ID:	NJD002200046
Waste Code:	Not reported
Quantity:	400.0
Units:	P - Pounds
Number of Containers:	1.0
Container Type:	TT - Cargo tank, tank trucks
Handling Method:	T Chemical, physical, or biological treatment.
Specific Gravity:	1.0
Year:	2009
Manifest Tracking Num:	001083992GBF
Import Ind:	N
Export Ind:	N
Discr Quantity Ind:	N
Discr Type Ind:	N
Discr Residue Ind:	N
Discr Partial Reject Ind:	N
Discr Full Reject Ind:	N
Manifest Ref Num:	Not reported
Alt Fac RCRA Id:	Not reported
Alt Fac Sign Date:	Not reported
Mgmt Method Type Code:	H111

Document ID:	Not reported
Manifest Status:	Not reported
Trans1 State ID:	NJ0000027193
Trans2 State ID:	Not reported
Generator Ship Date:	2009-06-30
Trans1 Recv Date:	2009-06-30
Trans2 Recv Date:	Not reported
TSD Site Recv Date:	2009-06-30
Part A Recv Date:	Not reported
Part B Recv Date:	Not reported
Generator EPA ID:	NYP004174702
Trans1 EPA ID:	Not reported
Trans2 EPA ID:	Not reported

CONED (Continued) **S109825136**

TSDF ID:	NJD002200046
Waste Code:	Not reported
Quantity:	400.0
Units:	P - Pounds
Number of Containers:	1.0
Container Type:	TT - Cargo tank, tank trucks
Handling Method:	T Chemical, physical, or biological treatment.
Specific Gravity:	1.0
Year:	2009
Manifest Tracking Num:	001083992GBF
Import Ind:	N
Export Ind:	N
Discr Quantity Ind:	N
Discr Type Ind:	N
Discr Residue Ind:	N
Discr Partial Reject Ind:	N
Discr Full Reject Ind:	N
Manifest Ref Num:	Not reported
Alt Fac RCRA Id:	Not reported
Alt Fac Sign Date:	Not reported
Mgmt Method Type Code:	H111

E69 **625 BROADWAY** **AST** **U003389218**
North **625 BROADWAY** **HIST AST** **N/A**
< 1/8 **NEW YORK, NY 10012**
0.070 mi.
369 ft. **Site 15 of 23 in cluster E**

Relative:
Lower

Actual:
39 ft.

AST:

Region:	STATE
DEC Region:	2
Site Status:	Active
Facility Id:	2-297259
Program Type:	PBS
UTM X:	584795.03160999995
UTM Y:	4508838.1021699999
Expiration Date:	2012/03/12

Affiliation Records:

Site Id:	13719
Affiliation Type:	Mail Contact
Company Name:	625 BROADWAY, LLC C/O BECK STREET CAPTIAL
Contact Type:	Not reported
Contact Name:	Not reported
Address1:	PO BOX 613
Address2:	Not reported
City:	WASHINGTON DEPOT
State:	CT
Zip Code:	06794
Country Code:	001
Phone:	(860) 868-0400
Phone Ext:	Not reported
Email:	Not reported
Fax Number:	Not reported
Modified By:	msbaptis
Date Last Modified:	3/12/2007

Site Id:	13719

625 BROADWAY (Continued) **U003389218**

Affiliation Type:	On-Site Operator
Company Name:	625 BROADWAY
Contact Type:	Not reported
Contact Name:	JAMES DORIAN
Address1:	Not reported
Address2:	Not reported
City:	Not reported
State:	NN
Zip Code:	Not reported
Country Code:	001
Phone:	(212) 260-1015
Phone Ext:	Not reported
Email:	Not reported
Fax Number:	Not reported
Modified By:	msbaptis
Date Last Modified:	3/12/2007

Site Id:	13719
Affiliation Type:	Emergency Contact
Company Name:	625 BROADWAY, LLC C/O BECK STREET CAPTIAL
Contact Type:	Not reported
Contact Name:	KEVIN LEAHEY
Address1:	Not reported
Address2:	Not reported
City:	Not reported
State:	NN
Zip Code:	Not reported
Country Code:	999
Phone:	(917) 991-1956
Phone Ext:	Not reported
Email:	Not reported
Fax Number:	Not reported
Modified By:	CGFREEDM
Date Last Modified:	3/13/2007

Site Id:	13719
Affiliation Type:	Owner
Company Name:	625 BROADWAY, LLC C/O BECK STREET CAPTIAL
Contact Type:	MANAGING AGENT
Contact Name:	KEVIN LEAHEY
Address1:	PO BOX 613
Address2:	Not reported
City:	WASHINGTON DEPOT
State:	CT
Zip Code:	06794
Country Code:	001
Phone:	Not reported
Phone Ext:	Not reported
Email:	Not reported
Fax Number:	Not reported
Modified By:	msbaptis
Date Last Modified:	3/12/2007

Equipment Records:

C01 - Pipe Location - Aboveground
F01 - Pipe External Protection - Painted/Asphalt Coating
H00 - Tank Leak Detection - None

625 BROADWAY (Continued) **U003389218**

B01 - Tank External Protection - Painted/Asphalt Coating
I04 - Overfill - Product Level Gauge (A/G)
A00 - Tank Internal Protection - None
D01 - Pipe Type - Steel/Carbon Steel/Iron
J02 - Dispenser - Suction
L09 - Piping Leak Detection - Exempt Suction Piping
G00 - Tank Secondary Containment - None

Tank Info:

Tank Number:	001
Tank Id:	15448
Tank Location:	1
Tank Type:	Steel/Carbon Steel/Iron
Tank Status:	In Service
Tank Model:	Not reported
Pipe Model:	Not reported
Install Date:	01/01/1962
Capacity Gallons:	8000
Tightness Test Method:	NN
Date Test:	Not reported
Next Test Date:	Not reported
Date Tank Closed:	Not reported
Register:	True
Modified By:	msbaptis
Last Modified:	03/12/2007

HIST AST:

PBS Number:	2-297259
SWIS Code:	6201
Operator:	JOSEPH KERESZTES
Facility Phone:	(212) 260-1015
Facility Addr2:	625 BROADWAY
Facility Type:	OTHER
Emergency:	JOEL ROTH
Emergency Tel:	(212) 490-0050
Old PBSNO:	Not reported
Date Inspected:	Not reported
Inspector:	Not reported
Result of Inspection:	Not reported
Owner Name:	625 PROPERTIES ASSOCIATES C/O
Owner Address:	275 MADISON AVE, 30TH FLOOR
Owner City,St,Zip:	NEW YORK, NY 10016
Federal ID:	Not reported
Owner Tel:	(212) 490-0050
Owner Type:	Corporate/Commercial
Owner Subtype:	Not reported
Mailing Contact:	JOEL ROTH
Mailing Name:	625 PROPERTIES ASSOCIATES C/O
Mailing Address:	261 MADISON AVE
Mailing Address 2:	21ST FLOOR
Mailing City,St,Zip:	NEW YORK, NY 10016
Mailing Telephone:	(212) 490-0050
Owner Mark:	First Owner
Facility Status:	1 - Active PBS facility, i.e. total capacity of the PBS tanks is greater than 1,100 gallons, regardless if Subpart 360-14 tanks exist or not at the facility.

625 BROADWAY (Continued) **U003389218**

Certification Flag:	False
Certification Date:	07/03/1997
Expiration:	07/14/2002
Renew Flag:	False
Renew Date:	Not reported
Total Capacity:	8000
FAMT:	True
Facility Screen:	No Missing Data
Owner Screen:	No Missing Data
Tank Screen:	No Missing Data
Dead Letter:	False
CBS Number:	Not reported
Town or City:	NEW YORK CITY
County Code:	62
Town or City Code:	01
Region:	2

Tank ID:	001
Tank Location:	ABOVEGROUND
Tank Status:	In Service
Install Date:	Not reported
Capacity (Gal):	8000
Product Stored:	NOS 5 OR 6 FUEL OIL
Tank Type:	Steel/carbon steel
Tank Internal:	0
Tank External:	1
Pipe Location:	Aboveground
Pipe Type:	STEEL/IRON
Pipe Internal:	None
Pipe External:	1
Tank Containment:	None
Leak Detection:	0
Overfill Protection:	4
Dispenser Method:	Suction
Date Tested:	Not reported
Next Test Date:	Not reported
Missing Data for Tank:	No Missing Data
Date Closed:	Not reported
Test Method:	Not reported
Deleted:	False
Updated:	True
SPDES Number:	Not reported
Lat/Long:	Not reported

C70 **SCHULMANN PROPERTIES INTERNATIONAL** **AST** **U003387035**
East **302 MOTT STREET** **HIST AST** **N/A**
< 1/8 **NEW YORK, NY 10012**
0.070 mi.
371 ft. **Site 5 of 6 in cluster C**

Relative:
Higher

Actual:
43 ft.

AST:

Region:	STATE
DEC Region:	2
Site Status:	Active
Facility Id:	2-248630
Program Type:	PBS
UTM X:	584983.39543000003
UTM Y:	4508726.7975000003

SCHULMANN PROPERTIES INTERNATIONAL (Continued) **U003387035**

Expiration Date: 2012/07/07

Affiliation Records:

Site Id:	9834
Affiliation Type:	Owner
Company Name:	SCHILMANN PROPERTIES INTL
Contact Type:	AGENT
Contact Name:	SOIN MISRAHI
Address1:	88 RIVINGTON STREET
Address2:	Not reported
City:	NEW YORK
State:	NY
Zip Code:	10002
Country Code:	001
Phone:	(212) 475-6660
Phone Ext:	Not reported
Email:	Not reported
Fax Number:	Not reported
Modified By:	MSBAPTIS
Date Last Modified:	2/2/2011

Site Id:	9834
Affiliation Type:	Mail Contact
Company Name:	Not reported
Contact Type:	Not reported
Contact Name:	SION MISRAHI
Address1:	88 RIVINGTON STREET
Address2:	Not reported
City:	NEW YORK
State:	NY
Zip Code:	10002
Country Code:	001
Phone:	(212) 475-6660
Phone Ext:	Not reported
Email:	Not reported
Fax Number:	Not reported
Modified By:	TRANSLAT
Date Last Modified:	3/4/2004

Site Id:	9834
Affiliation Type:	On-Site Operator
Company Name:	SCHULMANN PROPERTIES INTERNATIONAL
Contact Type:	Not reported
Contact Name:	SOIN MISRAHI
Address1:	Not reported
Address2:	Not reported
City:	Not reported
State:	NN
Zip Code:	Not reported
Country Code:	001
Phone:	(212) 475-6660
Phone Ext:	Not reported
Email:	Not reported
Fax Number:	Not reported
Modified By:	TRANSLAT
Date Last Modified:	3/4/2004

Site Id: 9834

SCHULMANN PROPERTIES INTERNATIONAL (Continued) **U003387035**

Affiliation Type:	Emergency Contact
Company Name:	302 MOTT STREET, C/O MISRAHI REALTY
Contact Type:	Not reported
Contact Name:	SOIN MISRAHI
Address1:	Not reported
Address2:	Not reported
City:	Not reported
State:	NN
Zip Code:	Not reported
Country Code:	001
Phone:	(212) 475-6660
Phone Ext:	Not reported
Email:	Not reported
Fax Number:	Not reported
Modified By:	TRANSLAT
Date Last Modified:	3/4/2004

Equipment Records:

F06 - Pipe External Protection - Wrapped
G00 - Tank Secondary Containment - None
I05 - Overfill - Vent Whistle
A00 - Tank Internal Protection - None
D02 - Pipe Type - Galvanized Steel
J02 - Dispenser - Suction
L09 - Piping Leak Detection - Exempt Suction Piping
C01 - Pipe Location - Aboveground
H00 - Tank Leak Detection - None
B05 - Tank External Protection - Jacketed

Tank Info:

Tank Number:	001
Tank Id:	11150
Tank Location:	1
Tank Type:	Steel/Carbon Steel/Iron
Tank Status:	In Service
Tank Model:	Not reported
Pipe Model:	Not reported
Install Date:	11/13/1991
Capacity Gallons:	4000
Tightness Test Method:	NN
Date Test:	Not reported
Next Test Date:	Not reported
Date Tank Closed:	Not reported
Register:	True
Modified By:	MSBAPTIS
Last Modified:	02/02/2011

HIST AST:

PBS Number:	2-248630
SWIS Code:	6201
Operator:	SOIN MISRAHI
Facility Phone:	(212) 475-6660
Facility Addr2:	Not reported
Facility Type:	APARTMENT BUILDING
Emergency:	SOIN MISRAHI
Emergency Tel:	(212) 475-6660

SCHULMANN PROPERTIES INTERNATIONAL (Continued) **U003387035**

Old PBSNO:	Not reported
Date Inspected:	Not reported
Inspector:	Not reported
Result of Inspection:	Not reported
Owner Name:	302 MOTT STREET, C/O MISRAHI REALTY
Owner Address:	88 RIVINGTON STREET
Owner City,St,Zip:	NEW YORK, NY 10002
Federal ID:	Not reported
Owner Tel:	(212) 475-6660
Owner Type:	Corporate/Commercial
Owner Subtype:	Not reported
Mailing Contact:	SION MISRAHI
Mailing Name:	Not reported
Mailing Address:	88 RIVINGTON STREET
Mailing Address 2:	Not reported
Mailing City,St,Zip:	NEW YORK, NY 10002
Mailing Telephone:	(212) 475-6660
Owner Mark:	First Owner
Facility Status:	1 - Active PBS facility, i.e. total capacity of the PBS tanks is greater than 1,100 gallons, regardless if Subpart 360-14 tanks exist or not at the facility.
Certification Flag:	False
Certification Date:	08/06/1997
Expiration:	07/07/2002
Renew Flag:	False
Renew Date:	Not reported
Total Capacity:	4000
FAMT:	True
Facility Screen:	No Missing Data
Owner Screen:	Minor Data Missing
Tank Screen:	No Missing Data
Dead Letter:	False
CBS Number:	Not reported
Town or City:	NEW YORK CITY
County Code:	62
Town or City Code:	01
Region:	2

Tank ID:	001
Tank Location:	ABOVEGROUND
Tank Status:	In Service
Install Date:	Not reported
Capacity (Gal):	4000
Product Stored:	NOS 1,2, OR 4 FUEL OIL
Tank Type:	Steel/carbon steel
Tank Internal:	0
Tank External:	05
Pipe Location:	Aboveground
Pipe Type:	GALVANIZED STEEL
Pipe Internal:	None
Pipe External:	06
Tank Containment:	None
Leak Detection:	00
Overfill Protection:	06
Dispenser Method:	Suction
Date Tested:	Not reported
Next Test Date:	Not reported

SCHULMANN PROPERTIES INTERNATIONAL (Continued) **U003387035**

Missing Data for Tank: No Missing Data
Date Closed: Not reported
Test Method: Not reported
Deleted: False
Updated: True
SPDES Number: Not reported
Lat/Long: Not reported

D71 **PUCCI MANIKINS INC** **RCRA-NonGen** **1000171272**
WSW **578 BROADWAY** **FINDS** **NYD003911211**
< 1/8 **NEW YORK, NY 10012** **MANIFEST**
0.070 mi.
371 ft. **Site 16 of 16 in cluster D**

Relative:
Lower

Actual:
35 ft.

RCRA-NonGen:
Date form received by agency: 01/01/2007
Facility name: PUCCI MANIKINS INC
Facility address: 578 BROADWAY
NEW YORK, NY 10012
EPA ID: NYD003911211
Mailing address: BROADWAY
NEW YORK, NY 10012
Contact: Not reported
Contact address: BROADWAY
NEW YORK, NY 10012
Contact country: US
Contact telephone: Not reported
Contact email: Not reported
EPA Region: 02
Land type: Facility is not located on Indian land. Additional information is not known.
Classification: Non-Generator
Description: Handler: Non-Generators do not presently generate hazardous waste

Owner/Operator Summary:
Owner/operator name: Not reported
Owner/operator address: NOT REQUIRED
NOT REQUIRED, WY 99999
Owner/operator country: US
Owner/operator telephone: (212) 555-1212
Legal status: Private
Owner/Operator Type: Operator
Owner/Op start date: Not reported
Owner/Op end date: Not reported

Owner/operator name: Not reported
Owner/operator address: NOT REQUIRED
NOT REQUIRED, WY 99999
Owner/operator country: US
Owner/operator telephone: (212) 555-1212
Legal status: Private
Owner/Operator Type: Owner
Owner/Op start date: Not reported
Owner/Op end date: Not reported

Handler Activities Summary:
U.S. importer of hazardous waste: No
Mixed waste (haz. and radioactive): No

PUCCI MANIKINS INC (Continued) **1000171272**

Recycler of hazardous waste: No
Transporter of hazardous waste: No
Treater, storer or disposer of HW: No
Underground injection activity: No
On-site burner exemption: No
Furnace exemption: No
Used oil fuel burner: No
Used oil processor: No
User oil refiner: No
Used oil fuel marketer to burner: No
Used oil Specification marketer: No
Used oil transfer facility: No
Used oil transporter: No

Historical Generators:
Date form received by agency: 01/01/2006
Facility name: PUCCI MANIKINS INC
Classification: Not a generator, verified

Date form received by agency: 11/04/1993
Facility name: PUCCI MANIKINS INC
Classification: Not a generator, verified

Date form received by agency: 03/17/1992
Facility name: PUCCI MANIKINS INC
Classification: Large Quantity Generator

Date form received by agency: 03/01/1990
Facility name: PUCCI MANIKINS INC
Site name: PUCCI MANIKINS INCORPORATED
Classification: Large Quantity Generator

Date form received by agency: 12/19/1984
Facility name: PUCCI MANIKINS INC
Classification: Large Quantity Generator

Facility Has Received Notices of Violations:
Regulation violated: Not reported
Area of violation: Generators - Records/Reporting
Date violation determined: 04/30/1993
Date achieved compliance: 08/04/1993
Violation lead agency: State
Enforcement action: INITIAL 3008(A) COMPLIANCE
Enforcement action date: 08/04/1993
Enf. disposition status: Not reported
Enf. disp. status date: Not reported
Enforcement lead agency: State
Proposed penalty amount: Not reported
Final penalty amount: 1200
Paid penalty amount: Not reported

Evaluation Action Summary:
Evaluation date: 11/04/1993
Evaluation: COMPLIANCE EVALUATION INSPECTION ON-SITE
Area of violation: Not reported
Date achieved compliance: Not reported

PUCCI MANIKINS INC (Continued) **1000171272**

Evaluation lead agency: EPA Contractor/Grantee

Evaluation date: 04/30/1993
Evaluation: NON-FINANCIAL RECORD REVIEW
Area of violation: Generators - Records/Reporting
Date achieved compliance: 08/04/1993
Evaluation lead agency: State

FINDS:

Registry ID: 110004342131

Environmental Interest/Information System
RCRAInfo is a national information system that supports the Resource Conservation and Recovery Act (RCRA) program through the tracking of events and activities related to facilities that generate, transport, and treat, store, or dispose of hazardous waste. RCRAInfo allows RCRA program staff to track the notification, permit, compliance, and corrective action activities required under RCRA.

NY MANIFEST:
EPA ID: NYD003911211
Country: USA
Mailing Name: PUCCI MANIKINS INC
Mailing Contact: PUCCI MANIKINS INC
Mailing Address: 578 BROADWAY
Mailing Address 2: Not reported
Mailing City: NEW YORK
Mailing State: NY
Mailing Zip: 10012
Mailing Zip4: Not reported
Mailing Country: USA
Mailing Phone: 212-219-0142

Document ID: NJA0224194
Manifest Status: Completed copy
Trans1 State ID: NJSWAS300
Trans2 State ID: Not reported
Generator Ship Date: 860829
Trans1 Recv Date: 860829
Trans2 Recv Date: Not reported
TSD Site Recv Date: 860829
Part A Recv Date: 860911
Part B Recv Date: 860908
Generator EPA ID: NYD003911211
Trans1 EPA ID: NJD991291105
Trans2 EPA ID: Not reported
TSDF ID: NJD991291105
Waste Code: D001 - NON-LISTED IGNITABLE WASTES
Quantity: 00440
Units: G - Gallons (liquids only)* (8.3 pounds)
Number of Containers: 008
Container Type: DM - Metal drums, barrels
Handling Method: T Chemical, physical, or biological treatment.
Specific Gravity: 100

PUCCI MANIKINS INC (Continued) **1000171272**

Year: 86

Document ID: NJA0262145
Manifest Status: Completed copy
Trans1 State ID: NJSWAS300
Trans2 State ID: Not reported
Generator Ship Date: 861124
Trans1 Recv Date: 861124
Trans2 Recv Date: Not reported
TSD Site Recv Date: 861124
Part A Recv Date: 861203
Part B Recv Date: 861203
Generator EPA ID: NYD003911211
Trans1 EPA ID: NJD991291105
Trans2 EPA ID: Not reported
TSDF ID: NJD991291105
Waste Code: F005 - UNKNOWN
Quantity: 00660
Units: G - Gallons (liquids only)* (8.3 pounds)
Number of Containers: 012
Container Type: DM - Metal drums, barrels
Handling Method: T Chemical, physical, or biological treatment.
Specific Gravity: 100
Year: 86

Document ID: NJA0293949
Manifest Status: Completed copy
Trans1 State ID: NJSWAS300
Trans2 State ID: Not reported
Generator Ship Date: 870608
Trans1 Recv Date: 870608
Trans2 Recv Date: Not reported
TSD Site Recv Date: 870608
Part A Recv Date: 870611
Part B Recv Date: 870617
Generator EPA ID: NYD003911211
Trans1 EPA ID: NJD991291105
Trans2 EPA ID: Not reported
TSDF ID: NJD991291105
Waste Code: F005 - UNKNOWN
Quantity: 00660
Units: G - Gallons (liquids only)* (8.3 pounds)
Number of Containers: 012
Container Type: DM - Metal drums, barrels
Handling Method: T Chemical, physical, or biological treatment.
Specific Gravity: 100
Year: 87

Document ID: NJA0257393
Manifest Status: Completed after the designated time period for a TSDF to get a copy to the DEC
Trans1 State ID: NJSWAS300
Trans2 State ID: Not reported
Generator Ship Date: 861219
Trans1 Recv Date: 861219

PUCCI MANIKINS INC (Continued) **1000171272**

Trans2 Recv Date:	Not reported
TSD Site Recv Date:	861219
Part A Recv Date:	870202
Part B Recv Date:	861230
Generator EPA ID:	NYD003911211
Trans1 EPA ID:	NJD991291105
Trans2 EPA ID:	Not reported
TSDF ID:	NJD991291105
Waste Code:	F005 - UNKNOWN
Quantity:	00440
Units:	G - Gallons (liquids only)* (8.3 pounds)
Number of Containers:	008
Container Type:	DM - Metal drums, barrels
Handling Method:	T Chemical, physical, or biological treatment.
Specific Gravity:	100
Year:	86

Document ID:	NJA0157330
Manifest Status:	Completed copy
Trans1 State ID:	NJSWAS300
Trans2 State ID:	Not reported
Generator Ship Date:	860108
Trans1 Recv Date:	860108
Trans2 Recv Date:	Not reported
TSD Site Recv Date:	860108
Part A Recv Date:	860128
Part B Recv Date:	860122
Generator EPA ID:	NYD003911211
Trans1 EPA ID:	NJD991291105
Trans2 EPA ID:	Not reported
TSDF ID:	NJD991291105
Waste Code:	D001 - NON-LISTED IGNITABLE WASTES
Quantity:	00440
Units:	G - Gallons (liquids only)* (8.3 pounds)
Number of Containers:	008
Container Type:	DM - Metal drums, barrels
Handling Method:	T Chemical, physical, or biological treatment.
Specific Gravity:	100
Year:	86

Document ID:	NJA0196043
Manifest Status:	Completed copy
Trans1 State ID:	NJSWAS300
Trans2 State ID:	Not reported
Generator Ship Date:	860530
Trans1 Recv Date:	860530
Trans2 Recv Date:	Not reported
TSD Site Recv Date:	860530
Part A Recv Date:	860612
Part B Recv Date:	860610
Generator EPA ID:	NYD003911211
Trans1 EPA ID:	NJD991291105
Trans2 EPA ID:	Not reported
TSDF ID:	NJD991291105
Waste Code:	D001 - NON-LISTED IGNITABLE WASTES

PUCCI MANIKINS INC (Continued) **1000171272**

Quantity: 00550
Units: G - Gallons (liquids only)* (8.3 pounds)
Number of Containers: 010
Container Type: DM - Metal drums, barrels
Handling Method: T Chemical, physical, or biological treatment.
Specific Gravity: 100
Year: 86

Document ID: NJA0334827
Manifest Status: Completed copy
Trans1 State ID: NJSWAS300
Trans2 State ID: Not reported
Generator Ship Date: 870824
Trans1 Recv Date: 870824
Trans2 Recv Date: Not reported
TSD Site Recv Date: 870824
Part A Recv Date: 870827
Part B Recv Date: 870831
Generator EPA ID: NYD003911211
Trans1 EPA ID: NJD991291105
Trans2 EPA ID: Not reported
TSDF ID: NJD991291105
Waste Code: F005 - UNKNOWN
Quantity: 00605
Units: G - Gallons (liquids only)* (8.3 pounds)
Number of Containers: 011
Container Type: DM - Metal drums, barrels
Handling Method: T Chemical, physical, or biological treatment.
Specific Gravity: 100
Year: 87

Document ID: NJA0957650
Manifest Status: Completed after the designated time period for a TSDF to get a copy to the DEC
Trans1 State ID: NJSWAS300
Trans2 State ID: Not reported
Generator Ship Date: 901130
Trans1 Recv Date: 901130
Trans2 Recv Date: Not reported
TSD Site Recv Date: 901130
Part A Recv Date: 910104
Part B Recv Date: 910115
Generator EPA ID: NYD003911211
Trans1 EPA ID: NJD991291105
Trans2 EPA ID: Not reported
TSDF ID: NJD991291105
Waste Code: F005 - UNKNOWN
Quantity: 00550
Units: G - Gallons (liquids only)* (8.3 pounds)
Number of Containers: 010
Container Type: DM - Metal drums, barrels
Handling Method: B Incineration, heat recovery, burning.
Specific Gravity: 100
Year: 90

PUCCI MANIKINS INC (Continued) **1000171272**

Document ID:	NJA0958244
Manifest Status:	Completed after the designated time period for a TSDF to get a copy to the DEC
Trans1 State ID:	NJSWAS300
Trans2 State ID:	Not reported
Generator Ship Date:	910225
Trans1 Recv Date:	910225
Trans2 Recv Date:	Not reported
TSD Site Recv Date:	910225
Part A Recv Date:	910402
Part B Recv Date:	910311
Generator EPA ID:	NYD003911211
Trans1 EPA ID:	NJD991291105
Trans2 EPA ID:	Not reported
TSDF ID:	NJD991291105
Waste Code:	F005 - UNKNOWN
Quantity:	00495
Units:	G - Gallons (liquids only)* (8.3 pounds)
Number of Containers:	009
Container Type:	DM - Metal drums, barrels
Handling Method:	B Incineration, heat recovery, burning.
Specific Gravity:	100
Year:	91

Document ID:	NJA1157665
Manifest Status:	Completed copy
Trans1 State ID:	NJSWAS300
Trans2 State ID:	Not reported
Generator Ship Date:	910408
Trans1 Recv Date:	910408
Trans2 Recv Date:	Not reported
TSD Site Recv Date:	910408
Part A Recv Date:	910417
Part B Recv Date:	910423
Generator EPA ID:	NYD003911211
Trans1 EPA ID:	NJD991291105
Trans2 EPA ID:	Not reported
TSDF ID:	NJD991291105
Waste Code:	F005 - UNKNOWN
Quantity:	00330
Units:	G - Gallons (liquids only)* (8.3 pounds)
Number of Containers:	006
Container Type:	DM - Metal drums, barrels
Handling Method:	B Incineration, heat recovery, burning.
Specific Gravity:	100
Year:	91

Document ID:	NJA0369623
Manifest Status:	Completed copy
Trans1 State ID:	NJSWAS300
Trans2 State ID:	Not reported
Generator Ship Date:	871120
Trans1 Recv Date:	871120
Trans2 Recv Date:	Not reported
TSD Site Recv Date:	871120
Part A Recv Date:	871215

PUCCI MANIKINS INC (Continued) **1000171272**

Part B Recv Date:	871201
Generator EPA ID:	NYD003911211
Trans1 EPA ID:	NJD991291105
Trans2 EPA ID:	Not reported
TSDF ID:	NJD991291105
Waste Code:	F005 - UNKNOWN
Quantity:	00935
Units:	G - Gallons (liquids only)* (8.3 pounds)
Number of Containers:	017
Container Type:	DM - Metal drums, barrels
Handling Method:	B Incineration, heat recovery, burning.
Specific Gravity:	100
Year:	87

Document ID:	NJA0293624
Manifest Status:	Completed copy
Trans1 State ID:	NJSWAS300
Trans2 State ID:	Not reported
Generator Ship Date:	870319
Trans1 Recv Date:	870319
Trans2 Recv Date:	Not reported
TSD Site Recv Date:	870319
Part A Recv Date:	870323
Part B Recv Date:	870331
Generator EPA ID:	NYD003911211
Trans1 EPA ID:	NJD991291105
Trans2 EPA ID:	Not reported
TSDF ID:	NJD991291105
Waste Code:	F005 - UNKNOWN
Quantity:	00935
Units:	G - Gallons (liquids only)* (8.3 pounds)
Number of Containers:	017
Container Type:	DM - Metal drums, barrels
Handling Method:	T Chemical, physical, or biological treatment.
Specific Gravity:	100
Year:	87

Document ID:	NJA1157005
Manifest Status:	Completed copy
Trans1 State ID:	NJSWAS300
Trans2 State ID:	Not reported
Generator Ship Date:	910523
Trans1 Recv Date:	910523
Trans2 Recv Date:	Not reported
TSD Site Recv Date:	910523
Part A Recv Date:	910606
Part B Recv Date:	910612
Generator EPA ID:	NYD003911211
Trans1 EPA ID:	NJD991291105
Trans2 EPA ID:	Not reported
TSDF ID:	NJD991291105
Waste Code:	F005 - UNKNOWN
Quantity:	00385
Units:	G - Gallons (liquids only)* (8.3 pounds)
Number of Containers:	007

PUCCI MANIKINS INC (Continued) **1000171272**

Container Type:	DM - Metal drums, barrels
Handling Method:	B Incineration, heat recovery, burning.
Specific Gravity:	100
Year:	91

Document ID:	NJA0453274
Manifest Status:	Completed after the designated time period for a TSDF to get a copy to the DEC
Trans1 State ID:	NJSWAS300
Trans2 State ID:	Not reported
Generator Ship Date:	880901
Trans1 Recv Date:	880901
Trans2 Recv Date:	Not reported
TSD Site Recv Date:	880901
Part A Recv Date:	881007
Part B Recv Date:	880912
Generator EPA ID:	NYD003911211
Trans1 EPA ID:	NJD991291105
Trans2 EPA ID:	Not reported
TSDF ID:	NJD991291105
Waste Code:	F005 - UNKNOWN
Quantity:	00825
Units:	G - Gallons (liquids only)* (8.3 pounds)
Number of Containers:	015
Container Type:	DM - Metal drums, barrels
Handling Method:	T Chemical, physical, or biological treatment.
Specific Gravity:	100
Year:	88

Document ID:	NJA0534876
Manifest Status:	Completed copy
Trans1 State ID:	NJSWAS300
Trans2 State ID:	Not reported
Generator Ship Date:	881129
Trans1 Recv Date:	881129
Trans2 Recv Date:	Not reported
TSD Site Recv Date:	881129
Part A Recv Date:	881201
Part B Recv Date:	881206
Generator EPA ID:	NYD003911211
Trans1 EPA ID:	NJD991291105
Trans2 EPA ID:	Not reported
TSDF ID:	NJD991291105
Waste Code:	F005 - UNKNOWN
Quantity:	00605
Units:	G - Gallons (liquids only)* (8.3 pounds)
Number of Containers:	011
Container Type:	DM - Metal drums, barrels
Handling Method:	T Chemical, physical, or biological treatment.
Specific Gravity:	100
Year:	88

Document ID:	NJA1157521
Manifest Status:	Completed copy
Trans1 State ID:	NJSWAS300

PUCCI MANIKINS INC (Continued) **1000171272**

Trans2 State ID:	Not reported
Generator Ship Date:	910729
Trans1 Recv Date:	910729
Trans2 Recv Date:	Not reported
TSD Site Recv Date:	910729
Part A Recv Date:	910814
Part B Recv Date:	910812
Generator EPA ID:	NYD003911211
Trans1 EPA ID:	NJD991291105
Trans2 EPA ID:	Not reported
TSDF ID:	NJD991291105
Waste Code:	F005 - UNKNOWN
Quantity:	00550
Units:	G - Gallons (liquids only)* (8.3 pounds)
Number of Containers:	010
Container Type:	DM - Metal drums, barrels
Handling Method:	B Incineration, heat recovery, burning.
Specific Gravity:	100
Year:	91

Document ID:	NJA0403771
Manifest Status:	Completed copy
Trans1 State ID:	NJSWAS300
Trans2 State ID:	Not reported
Generator Ship Date:	880602
Trans1 Recv Date:	880602
Trans2 Recv Date:	Not reported
TSD Site Recv Date:	880602
Part A Recv Date:	880607
Part B Recv Date:	880609
Generator EPA ID:	NYD003911211
Trans1 EPA ID:	NJD991291105
Trans2 EPA ID:	Not reported
TSDF ID:	NJD991291105
Waste Code:	F005 - UNKNOWN
Quantity:	00660
Units:	G - Gallons (liquids only)* (8.3 pounds)
Number of Containers:	012
Container Type:	DM - Metal drums, barrels
Handling Method:	T Chemical, physical, or biological treatment.
Specific Gravity:	100
Year:	88

Document ID:	NJA0403330
Manifest Status:	Completed after the designated time period for a TSDF to get a copy to the DEC
Trans1 State ID:	NJSWAS300
Trans2 State ID:	Not reported
Generator Ship Date:	880315
Trans1 Recv Date:	880315
Trans2 Recv Date:	Not reported
TSD Site Recv Date:	880315
Part A Recv Date:	880425
Part B Recv Date:	880321
Generator EPA ID:	NYD003911211
Trans1 EPA ID:	NJD991291105

PUCCI MANIKINS INC (Continued) **1000171272**

Trans2 EPA ID:	Not reported
TSDF ID:	NJD991291105
Waste Code:	F005 - UNKNOWN
Quantity:	00990
Units:	G - Gallons (liquids only)* (8.3 pounds)
Number of Containers:	018
Container Type:	DM - Metal drums, barrels
Handling Method:	T Chemical, physical, or biological treatment.
Specific Gravity:	100
Year:	88

Document ID:	NYB2447118
Manifest Status:	Completed copy
Trans1 State ID:	MD017
Trans2 State ID:	Not reported
Generator Ship Date:	910925
Trans1 Recv Date:	910925
Trans2 Recv Date:	Not reported
TSD Site Recv Date:	910927
Part A Recv Date:	911007
Part B Recv Date:	911009
Generator EPA ID:	NYD003911211
Trans1 EPA ID:	MDD981739667
Trans2 EPA ID:	Not reported
TSDF ID:	NYD043815703
Waste Code:	F003 - UNKNOWN
Quantity:	00550
Units:	G - Gallons (liquids only)* (8.3 pounds)
Number of Containers:	010
Container Type:	DM - Metal drums, barrels
Handling Method:	B Incineration, heat recovery, burning.
Specific Gravity:	100
Year:	91

Document ID:	NYB4426884
Manifest Status:	Completed copy
Trans1 State ID:	Not reported
Trans2 State ID:	Not reported
Generator Ship Date:	911126
Trans1 Recv Date:	911126
Trans2 Recv Date:	Not reported
TSD Site Recv Date:	911205
Part A Recv Date:	Not reported
Part B Recv Date:	911212
Generator EPA ID:	NYD003911211
Trans1 EPA ID:	MDD981739667
Trans2 EPA ID:	Not reported
TSDF ID:	NYD043815703
Waste Code:	F003 - UNKNOWN
Quantity:	00550
Units:	G - Gallons (liquids only)* (8.3 pounds)
Number of Containers:	010
Container Type:	DM - Metal drums, barrels
Handling Method:	B Incineration, heat recovery, burning.
Specific Gravity:	100

PUCCI MANIKINS INC (Continued) **1000171272**

Year: 91

Click this hyperlink while viewing on your computer to access
22 additional NY_MANIFEST: record(s) in the EDR Site Report.

E72 **CON EDISON MANHOLE 27227** **RCRA-NonGen** **1010326436**
North **626 BROADWAY** **MANIFEST** **NYP004141164**
< 1/8 **NEW YORK, NY 10002**
0.071 mi.
373 ft. **Site 16 of 23 in cluster E**

Relative:
Lower

Actual:
39 ft.

RCRA-NonGen:

Date form received by agency:	08/30/2006
Facility name:	CON EDISON MANHOLE 27227
Facility address:	626 BROADWAY NEW YORK, NY 10002
EPA ID:	NYP004141164
Mailing address:	4 IRVING PL, RM 828 NEW YORK, NY 10003
Contact:	MICHAEL D'AGOSTINO
Contact address:	4 IRVING PL, RM 828 NEW YORK, NY 10003
Contact country:	US
Contact telephone:	(917) 559-8958
Contact email:	Not reported
EPA Region:	02
Classification:	Non-Generator
Description:	Handler: Non-Generators do not presently generate hazardous waste

Handler Activities Summary:

U.S. importer of hazardous waste:	No
Mixed waste (haz. and radioactive):	No
Recycler of hazardous waste:	No
Transporter of hazardous waste:	No
Treater, storer or disposer of HW:	No
Underground injection activity:	No
On-site burner exemption:	No
Furnace exemption:	No
Used oil fuel burner:	No
Used oil processor:	No
User oil refiner:	No
Used oil fuel marketer to burner:	No
Used oil Specification marketer:	No
Used oil transfer facility:	No
Used oil transporter:	No

Historical Generators:

Date form received by agency:	08/29/2006
Facility name:	CON EDISON MANHOLE 27227
Site name:	CON EDISON
Classification:	Not a generator, verified

Date form received by agency:	08/28/2006
Facility name:	CON EDISON MANHOLE 27227
Site name:	CON EDISON
Classification:	Unverified

CON EDISON MANHOLE 27227 (Continued) **1010326436**

Violation Status: No violations found

NY MANIFEST:

EPA ID:	NYP004141164
Country:	USA
Mailing Name:	CONSOLIDAATED EDISON
Mailing Contact:	FRANKLIN MURRAY
Mailing Address:	4 IRVING PLACE RM 828
Mailing Address 2:	Not reported
Mailing City:	NEW YORK
Mailing State:	NY
Mailing Zip:	10003
Mailing Zip4:	Not reported
Mailing Country:	USA
Mailing Phone:	212-460-2808

Document ID:	NYE1540935
Manifest Status:	Not reported
Trans1 State ID:	NYD006982359
Trans2 State ID:	Not reported
Generator Ship Date:	03/27/2006
Trans1 Recv Date:	03/27/2006
Trans2 Recv Date:	Not reported
TSD Site Recv Date:	03/29/2006
Part A Recv Date:	Not reported
Part B Recv Date:	Not reported
Generator EPA ID:	NYP004141164
Trans1 EPA ID:	12446JT
Trans2 EPA ID:	Not reported
TSDF ID:	NYD077444263
Waste Code:	D008 - LEAD 5.0 MG/L TCLP
Quantity:	00100
Units:	P - Pounds
Number of Containers:	002
Container Type:	DM - Metal drums, barrels
Handling Method:	L Landfill.
Specific Gravity:	01.00
Year:	2006

Document ID:	NYE1540935
Manifest Status:	Not reported
Trans1 State ID:	NYD006982359
Trans2 State ID:	Not reported
Generator Ship Date:	03/27/2006
Trans1 Recv Date:	03/27/2006
Trans2 Recv Date:	Not reported
TSD Site Recv Date:	03/29/2006
Part A Recv Date:	Not reported
Part B Recv Date:	Not reported
Generator EPA ID:	NYP004141164
Trans1 EPA ID:	12446JT
Trans2 EPA ID:	Not reported
TSDF ID:	NYD077444263
Waste Code:	D008 - LEAD 5.0 MG/L TCLP
Quantity:	00100
Units:	P - Pounds

CON EDISON MANHOLE 27227 (Continued) **1010326436**

Number of Containers: 002
Container Type: DM - Metal drums, barrels
Handling Method: L Landfill.
Specific Gravity: 01.00
Year: 2006

C73 **NEW MOTT APT COR** **AST** **U003395750**
East **316 MOTT ST** **HIST AST** **N/A**
< 1/8 **NEW YORK, NY 10012**
0.072 mi.
380 ft. **Site 6 of 6 in cluster C**

Relative:
Higher

Actual:
43 ft.

AST:
Region: STATE
DEC Region: 2
Site Status: Active
Facility Id: 2-600778
Program Type: PBS
UTM X: 584996.17888000002
UTM Y: 4508768.4651699997
Expiration Date: 2012/07/07

Affiliation Records:
Site Id: 22755
Affiliation Type: Owner
Company Name: NEW MOTT APT CORP % DOWNTOWN PROPERTIES
Contact Type: MANAGING AGENT
Contact Name: RICHARD BASSIK
Address1: 270 LAFAYETTE ST, #506
Address2: Not reported
City: NEW YORK
State: NY
Zip Code: 10012
Country Code: 001
Phone: (212) 334-4400
Phone Ext: Not reported
Email: Not reported
Fax Number: Not reported
Modified By: NRLOMBAR
Date Last Modified: 5/25/2005

Site Id: 22755
Affiliation Type: Mail Contact
Company Name: DOWNTOWN PROPERTIES
Contact Type: Not reported
Contact Name: MR. RICHARD BASSIK
Address1: 270 LAFAYETTE STREET
Address2: SUITE 506
City: NEW YORK
State: NY
Zip Code: 10012
Country Code: 001
Phone: (212) 334-4400
Phone Ext: Not reported
Email: Not reported
Fax Number: Not reported
Modified By: NRLOMBAR
Date Last Modified: 5/25/2005

NEW MOTT APT COR (Continued) **U003395750**

Site Id:	22755
Affiliation Type:	On-Site Operator
Company Name:	NEW MOTT APARTMENT CORP.
Contact Type:	Not reported
Contact Name:	CHRIS CONKLIN
Address1:	Not reported
Address2:	Not reported
City:	Not reported
State:	NN
Zip Code:	Not reported
Country Code:	001
Phone:	(212) 334-2168
Phone Ext:	Not reported
Email:	Not reported
Fax Number:	Not reported
Modified By:	NRLOMBAR
Date Last Modified:	5/25/2005

Site Id:	22755
Affiliation Type:	Emergency Contact
Company Name:	NEW MOTT APT CORP % DOWNTOWN PROPERTIES
Contact Type:	Not reported
Contact Name:	CHANNEL OIL
Address1:	Not reported
Address2:	Not reported
City:	Not reported
State:	NN
Zip Code:	Not reported
Country Code:	999
Phone:	(718) 318-7880
Phone Ext:	Not reported
Email:	Not reported
Fax Number:	Not reported
Modified By:	NRLOMBAR
Date Last Modified:	5/25/2005

Equipment Records:

H00 - Tank Leak Detection - None
C01 - Pipe Location - Aboveground
B00 - Tank External Protection - None
L09 - Piping Leak Detection - Exempt Suction Piping
J02 - Dispenser - Suction
A00 - Tank Internal Protection - None
I05 - Overfill - Vent Whistle
F00 - Pipe External Protection - None
D00 - Pipe Type - No Piping
G00 - Tank Secondary Containment - None

Tank Info:

Tank Number:	0030816
Tank Id:	43714
Tank Location:	1
Tank Type:	Steel/Carbon Steel/Iron
Tank Status:	In Service
Tank Model:	Not reported
Pipe Model:	Not reported

NEW MOTT APT COR (Continued) **U003395750**

Install Date:	03/01/1980
Capacity Gallons:	4000
Tightness Test Method:	NN
Date Test:	Not reported
Next Test Date:	Not reported
Date Tank Closed:	Not reported
Register:	True
Modified By:	EJCALIFA
Last Modified:	04/11/2007

HIST AST:

PBS Number:	2-600778
SWIS Code:	6201
Operator:	CONKLIN
Facility Phone:	(212) 334-2168
Facility Addr2:	316 MOTT ST
Facility Type:	APARTMENT BUILDING
Emergency:	CHANNEL OIL
Emergency Tel:	(718) 318-7880
Old PBSNO:	Not reported
Date Inspected:	Not reported
Inspector:	Not reported
Result of Inspection:	Not reported
Owner Name:	NEW MOTT APT CORPORATION
Owner Address:	25 W. 45TH ST. C/O ADVANCED MANAGEMENT
Owner City,St,Zip:	NEW YORK, NY 10036
Federal ID:	Not reported
Owner Tel:	(212) 382-3600
Owner Type:	Corporate/Commercial
Owner Subtype:	Not reported
Mailing Contact:	MR. RICHARD BASSIK
Mailing Name:	NEW MOTT APARTMENTS CORPORATION
Mailing Address:	25 WEST 45TH STREET
Mailing Address 2:	C/O ADVANCED MANAGEMENT
Mailing City,St,Zip:	NEW YORK, NY 10036
Mailing Telephone:	(212) 382-3600
Owner Mark:	First Owner
Facility Status:	1 - Active PBS facility, i.e. total capacity of the PBS tanks is greater than 1,100 gallons, regardless if Subpart 360-14 tanks exist or not at the facility.
Certification Flag:	False
Certification Date:	04/02/1998
Expiration:	07/07/2002
Renew Flag:	False
Renew Date:	Not reported
Total Capacity:	4000
FAMT:	True
Facility Screen:	No Missing Data
Owner Screen:	No Missing Data
Tank Screen:	No Missing Data
Dead Letter:	False
CBS Number:	Not reported
Town or City:	NEW YORK CITY
County Code:	62
Town or City Code:	01
Region:	2

NEW MOTT APT COR (Continued) **U003395750**

Tank ID:	0030816
Tank Location:	ABOVEGROUND
Tank Status:	In Service
Install Date:	Not reported
Capacity (Gal):	4000
Product Stored:	NOS 1,2, OR 4 FUEL OIL
Tank Type:	Steel/carbon steel
Tank Internal:	0
Tank External:	00
Pipe Location:	Aboveground
Pipe Type:	NONE
Pipe Internal:	None
Pipe External:	00
Tank Containment:	None
Leak Detection:	00
Overfill Protection:	06
Dispenser Method:	Suction
Date Tested:	Not reported
Next Test Date:	Not reported
Missing Data for Tank:	No Missing Data
Date Closed:	Not reported
Test Method:	Not reported
Deleted:	False
Updated:	True
SPDES Number:	Not reported
Lat/Long:	Not reported

E74 **CONSOLIDATED EDISON** **MANIFEST** **S109825228**
NW **12 W HOUSTON ST** **N/A**
< 1/8 **NEW YORK, NY**
0.072 mi.
382 ft. **Site 17 of 23 in cluster E**

Relative:
Lower

Actual:
39 ft.

NY MANIFEST:

EPA ID:	NYP004170700
Country:	USA
Mailing Name:	CONSOLIDATED EDISON
Mailing Contact:	CONSOLIDATED EDISON
Mailing Address:	4 IRVING PL RM 828
Mailing Address 2:	Not reported
Mailing City:	NEW YORK
Mailing State:	NY
Mailing Zip:	10003
Mailing Zip4:	Not reported
Mailing Country:	USA
Mailing Phone:	212-460-2808

Document ID:	Not reported
Manifest Status:	Not reported
Trans1 State ID:	NJ0000027193
Trans2 State ID:	Not reported
Generator Ship Date:	2009-06-01
Trans1 Recv Date:	2009-06-01
Trans2 Recv Date:	Not reported
TSD Site Recv Date:	2009-06-02
Part A Recv Date:	Not reported
Part B Recv Date:	Not reported

CONSOLIDATED EDISON (Continued) **S109825228**

Generator EPA ID:	NYP004170700
Trans1 EPA ID:	Not reported
Trans2 EPA ID:	Not reported
TSDF ID:	NJD002200046
Waste Code:	Not reported
Quantity:	1000.0
Units:	P - Pounds
Number of Containers:	1.0
Container Type:	TT - Cargo tank, tank trucks
Handling Method:	T Chemical, physical, or biological treatment.
Specific Gravity:	1.0
Year:	2009
Manifest Tracking Num:	003532027JJK
Import Ind:	N
Export Ind:	N
Discr Quantity Ind:	N
Discr Type Ind:	N
Discr Residue Ind:	N
Discr Partial Reject Ind:	N
Discr Full Reject Ind:	N
Manifest Ref Num:	Not reported
Alt Fac RCRA Id:	Not reported
Alt Fac Sign Date:	Not reported
Mgmt Method Type Code:	H111

Document ID:	Not reported
Manifest Status:	Not reported
Trans1 State ID:	NJ0000027193
Trans2 State ID:	Not reported
Generator Ship Date:	2009-06-01
Trans1 Recv Date:	2009-06-01
Trans2 Recv Date:	Not reported
TSD Site Recv Date:	2009-06-02
Part A Recv Date:	Not reported
Part B Recv Date:	Not reported
Generator EPA ID:	NYP004170700
Trans1 EPA ID:	Not reported
Trans2 EPA ID:	Not reported
TSDF ID:	NJD002200046
Waste Code:	Not reported
Quantity:	1000.0
Units:	P - Pounds
Number of Containers:	1.0
Container Type:	TT - Cargo tank, tank trucks
Handling Method:	T Chemical, physical, or biological treatment.
Specific Gravity:	1.0
Year:	2009
Manifest Tracking Num:	003532027JJK
Import Ind:	N
Export Ind:	N
Discr Quantity Ind:	N
Discr Type Ind:	N
Discr Residue Ind:	N
Discr Partial Reject Ind:	N
Discr Full Reject Ind:	N
Manifest Ref Num:	Not reported

CONSOLIDATED EDISON (Continued) **S109825228**

Alt Fac RCRA Id:	Not reported
Alt Fac Sign Date:	Not reported
Mgmt Method Type Code:	H111

Document ID:	Not reported
Manifest Status:	Not reported
Trans1 State ID:	NJ0000027193
Trans2 State ID:	Not reported
Generator Ship Date:	2009-06-01
Trans1 Recv Date:	2009-06-01
Trans2 Recv Date:	Not reported
TSD Site Recv Date:	2009-06-02
Part A Recv Date:	Not reported
Part B Recv Date:	Not reported
Generator EPA ID:	NYP004170700
Trans1 EPA ID:	Not reported
Trans2 EPA ID:	Not reported
TSDF ID:	NJD002200046
Waste Code:	Not reported
Quantity:	1000.0
Units:	P - Pounds
Number of Containers:	1.0
Container Type:	TT - Cargo tank, tank trucks
Handling Method:	T Chemical, physical, or biological treatment.
Specific Gravity:	1.0
Year:	2009
Manifest Tracking Num:	003532027JJK
Import Ind:	N
Export Ind:	N
Discr Quantity Ind:	N
Discr Type Ind:	N
Discr Residue Ind:	N
Discr Partial Reject Ind:	N
Discr Full Reject Ind:	N
Manifest Ref Num:	Not reported
Alt Fac RCRA Id:	Not reported
Alt Fac Sign Date:	Not reported
Mgmt Method Type Code:	H111

E75 **JIM HENSON CO THE** **RCRA-NonGen** **1008404463**
North **627 BROADWAY - 9TH FLOOR** **NYR000134601**
< 1/8 **NEW YORK, NY 10012**
0.073 mi.
385 ft. **Site 18 of 23 in cluster E**

Relative:
Lower

Actual:
39 ft.

RCRA-NonGen:

Date form received by agency:	01/01/2007
Facility name:	JIM HENSON CO THE
Facility address:	627 BROADWAY - 9TH FLOOR NEW YORK, NY 10012
EPA ID:	NYR000134601
Mailing address:	BROADWAY - 9TH FLOOR NEW YORK, NY 10012
Contact:	JASON M SECK
Contact address:	BROADWAY - 9TH FLOOR NEW YORK, NY 10012
Contact country:	US

JIM HENSON CO THE (Continued) **1008404463**

Contact telephone: (212) 439-7419
Contact email: JSECK@HENSON.COM
EPA Region: 02
Classification: Non-Generator
Description: Handler: Non-Generators do not presently generate hazardous waste

Owner/Operator Summary:
Owner/operator name: NO NAME FOUND
Owner/operator address: Not reported
Not reported
Owner/operator country: US
Owner/operator telephone: Not reported
Legal status: Private
Owner/Operator Type: Operator
Owner/Op start date: 06/01/2004
Owner/Op end date: Not reported

Owner/operator name: NO NAME FOUND
Owner/operator address: Not reported
Not reported
Owner/operator country: US
Owner/operator telephone: Not reported
Legal status: Private
Owner/Operator Type: Owner
Owner/Op start date: 06/01/2004
Owner/Op end date: Not reported

Handler Activities Summary:
U.S. importer of hazardous waste: No
Mixed waste (haz. and radioactive): No
Recycler of hazardous waste: No
Transporter of hazardous waste: No
Treater, storer or disposer of HW: No
Underground injection activity: No
On-site burner exemption: No
Furnace exemption: No
Used oil fuel burner: No
Used oil processor: No
User oil refiner: No
Used oil fuel marketer to burner: No
Used oil Specification marketer: No
Used oil transfer facility: No
Used oil transporter: No

Historical Generators:
Date form received by agency: 01/01/2006
Facility name: JIM HENSON CO THE
Classification: Not a generator, verified

Date form received by agency: 09/20/2005
Facility name: JIM HENSON CO THE
Classification: Conditionally Exempt Small Quantity Generator

Violation Status: No violations found

E76 **627 BROADWAY** **AST** **U003387728**
North **627 BROADWAY** **HIST AST** **N/A**
< 1/8 **NEW YORK, NY 10012**
0.073 mi.
385 ft. **Site 19 of 23 in cluster E**

Relative:
Lower

Actual:
39 ft.

AST:

Region:	STATE
DEC Region:	2
Site Status:	Active
Facility Id:	2-202800
Program Type:	PBS
UTM X:	584799.18570999999
UTM Y:	4508844.1447099997
Expiration Date:	2012/07/10

Affiliation Records:

Site Id:	6965
Affiliation Type:	Owner
Company Name:	RENAISSANCE 627 BROADWAY LLC
Contact Type:	PROPERTY MANAGER
Contact Name:	ERIC JOZA
Address1:	633 BROADWAY, 7TH FLOOR
Address2:	Not reported
City:	NEW YORK
State:	NY
Zip Code:	10012
Country Code:	001
Phone:	(212) 477-3165
Phone Ext:	Not reported
Email:	Not reported
Fax Number:	Not reported
Modified By:	KAKYER
Date Last Modified:	5/8/2007

Site Id:	6965
Affiliation Type:	Mail Contact
Company Name:	RENAISSANCE 627 BROADWAY LLC
Contact Type:	Not reported
Contact Name:	KENNETH FISHEL
Address1:	632 BROADWAY - 7TH FLOOR
Address2:	Not reported
City:	NEW YORK
State:	NY
Zip Code:	10012
Country Code:	001
Phone:	(212) 477-3165
Phone Ext:	Not reported
Email:	EJOZA@RPNY.COM
Fax Number:	Not reported
Modified By:	EJCALIFA
Date Last Modified:	5/23/2007

Site Id:	6965
Affiliation Type:	On-Site Operator
Company Name:	627 BROADWAY
Contact Type:	Not reported
Contact Name:	KENNETH FISHEL
Address1:	Not reported
Address2:	Not reported

627 BROADWAY (Continued) **U003387728**

City:	Not reported
State:	NN
Zip Code:	Not reported
Country Code:	001
Phone:	(212) 477-3165
Phone Ext:	Not reported
Email:	Not reported
Fax Number:	Not reported
Modified By:	TRANSLAT
Date Last Modified:	3/4/2004

Site Id:	6965
Affiliation Type:	Emergency Contact
Company Name:	RENAISSANCE 627 BROADWAY LLC
Contact Type:	Not reported
Contact Name:	ROBERT FISHEL
Address1:	Not reported
Address2:	Not reported
City:	Not reported
State:	NN
Zip Code:	Not reported
Country Code:	001
Phone:	(212) 477-3164
Phone Ext:	Not reported
Email:	Not reported
Fax Number:	Not reported
Modified By:	TRANSLAT
Date Last Modified:	3/4/2004

Equipment Records:

A00 - Tank Internal Protection - None
J02 - Dispenser - Suction
L09 - Piping Leak Detection - Exempt Suction Piping
C00 - Pipe Location - No Piping
F00 - Pipe External Protection - None
I04 - Overfill - Product Level Gauge (A/G)
H00 - Tank Leak Detection - None
D00 - Pipe Type - No Piping
G00 - Tank Secondary Containment - None
B00 - Tank External Protection - None

Tank Info:

Tank Number:	001
Tank Id:	12478
Tank Location:	1
Tank Type:	Steel/Carbon Steel/Iron
Tank Status:	In Service
Tank Model:	Not reported
Pipe Model:	Not reported
Install Date:	06/01/1995
Capacity Gallons:	5000
Tightness Test Method:	NN
Date Test:	Not reported
Next Test Date:	Not reported
Date Tank Closed:	Not reported
Register:	True

627 BROADWAY (Continued) **U003387728**

Modified By: KAKYER
Last Modified: 05/08/2007

HIST AST:

PBS Number:	2-202800
SWIS Code:	6201
Operator:	KENNETH FISHEL
Facility Phone:	(212) 477-3165
Facility Addr2:	627 BROADWAY
Facility Type:	OTHER
Emergency:	ROBERT FISHEL
Emergency Tel:	(212) 477-3164
Old PBSNO:	Not reported
Date Inspected:	Not reported
Inspector:	Not reported
Result of Inspection:	Not reported
Owner Name:	RENAISSANCE OF 627 BROADWAY LLC
Owner Address:	627 BROADWAY, 6TH FLOOR
Owner City,St,Zip:	NEW YORK, NY 10012
Federal ID:	Not reported
Owner Tel:	(212) 477-3165
Owner Type:	Corporate/Commercial
Owner Subtype:	Not reported
Mailing Contact:	KENNETH FISHEL
Mailing Name:	RENAISSANCE OF 627 BROADWAY LLC
Mailing Address:	627 BROADWAY
Mailing Address 2:	Not reported
Mailing City,St,Zip:	NEW YORK, NY 10012
Mailing Telephone:	(212) 477-3165
Owner Mark:	First Owner
Facility Status:	1 - Active PBS facility, i.e. total capacity of the PBS tanks is greater than 1,100 gallons, regardless if Subpart 360-14 tanks exist or not at the facility.
Certification Flag:	False
Certification Date:	07/15/1997
Expiration:	07/10/2002
Renew Flag:	False
Renew Date:	Not reported
Total Capacity:	5000
FAMT:	True
Facility Screen:	No Missing Data
Owner Screen:	No Missing Data
Tank Screen:	Minor Data Missing
Dead Letter:	False
CBS Number:	Not reported
Town or City:	NEW YORK CITY
County Code:	62
Town or City Code:	01
Region:	2

Tank ID:	001
Tank Location:	ABOVEGROUND
Tank Status:	In Service
Install Date:	Not reported
Capacity (Gal):	5000
Product Stored:	NOS 5 OR 6 FUEL OIL
Tank Type:	Steel/carbon steel

627 BROADWAY (Continued) **U003387728**

Tank Internal:	Not reported
Tank External:	Not reported
Pipe Location:	Not reported
Pipe Type:	Not reported
Pipe Internal:	Not reported
Pipe External:	Not reported
Tank Containment:	None
Leak Detection:	0
Overfill Protection:	4
Dispenser Method:	Suction
Date Tested:	Not reported
Next Test Date:	Not reported
Missing Data for Tank:	Minor Data Missing
Date Closed:	Not reported
Test Method:	Not reported
Deleted:	False
Updated:	True
SPDES Number:	Not reported
Lat/Long:	Not reported

E77 **JIM HENSON CO THE** **MANIFEST** **S109321345**
North **627 BROADWAY - 9TH FLOOR** **N/A**
< 1/8 **NEW YORK, NY 10012**
0.073 mi.
385 ft. **Site 20 of 23 in cluster E**

Relative:
Lower

Actual:
39 ft.

NY MANIFEST:

EPA ID:	NYR000134601
Country:	USA
Mailing Name:	JIM HENSON CO THE
Mailing Contact:	JIM HENSON CO THE
Mailing Address:	627 BROADWAY - 9TH FLOOR
Mailing Address 2:	Not reported
Mailing City:	NEW YORK
Mailing State:	NY
Mailing Zip:	10012
Mailing Zip4:	Not reported
Mailing Country:	USA
Mailing Phone:	212-439-7572

Document ID:	Not reported
Manifest Status:	Not reported
Trans1 State ID:	TXR000050930
Trans2 State ID:	NJD071629976
Generator Ship Date:	2009-03-30
Trans1 Recv Date:	2009-03-30
Trans2 Recv Date:	2009-04-07
TSD Site Recv Date:	2009-04-08
Part A Recv Date:	Not reported
Part B Recv Date:	Not reported
Generator EPA ID:	NYR000134601
Trans1 EPA ID:	Not reported
Trans2 EPA ID:	Not reported
TSDF ID:	KYD053348108
Waste Code:	Not reported
Quantity:	300.0
Units:	P - Pounds

JIM HENSON CO THE (Continued) **S109321345**

Number of Containers:	1.0
Container Type:	DM - Metal drums, barrels
Handling Method:	B Incineration, heat recovery, burning.
Specific Gravity:	1.0
Year:	2009
Manifest Tracking Num:	001030927SKS
Import Ind:	N
Export Ind:	N
Discr Quantity Ind:	N
Discr Type Ind:	N
Discr Residue Ind:	N
Discr Partial Reject Ind:	N
Discr Full Reject Ind:	N
Manifest Ref Num:	Not reported
Alt Fac RCRA Id:	Not reported
Alt Fac Sign Date:	Not reported
Mgmt Method Type Code:	H141

Document ID:	Not reported
Manifest Status:	Not reported
Trans1 State ID:	TXR000050930
Trans2 State ID:	NJD071629976
Generator Ship Date:	2008-09-12
Trans1 Recv Date:	2008-09-12
Trans2 Recv Date:	2008-09-17
TSD Site Recv Date:	2008-09-18
Part A Recv Date:	Not reported
Part B Recv Date:	Not reported
Generator EPA ID:	NYR000134601
Trans1 EPA ID:	Not reported
Trans2 EPA ID:	Not reported
TSDF ID:	KYD053348108
Waste Code:	Not reported
Quantity:	55.0
Units:	P - Pounds
Number of Containers:	1.0
Container Type:	DM - Metal drums, barrels
Handling Method:	B Incineration, heat recovery, burning.
Specific Gravity:	1.0
Year:	2008
Manifest Tracking Num:	001290671SKS
Import Ind:	N
Export Ind:	N
Discr Quantity Ind:	N
Discr Type Ind:	N
Discr Residue Ind:	N
Discr Partial Reject Ind:	N
Discr Full Reject Ind:	N
Manifest Ref Num:	Not reported
Alt Fac RCRA Id:	Not reported
Alt Fac Sign Date:	Not reported
Mgmt Method Type Code:	H141

Document ID:	Not reported
Manifest Status:	Not reported

JIM HENSON CO THE (Continued) **S109321345**

Trans1 State ID:	TXR000050930
Trans2 State ID:	NJD071629976
Generator Ship Date:	2009-03-30
Trans1 Recv Date:	2009-03-30
Trans2 Recv Date:	2009-04-07
TSD Site Recv Date:	2009-04-08
Part A Recv Date:	Not reported
Part B Recv Date:	Not reported
Generator EPA ID:	NYR000134601
Trans1 EPA ID:	Not reported
Trans2 EPA ID:	Not reported
TSDF ID:	KYD053348108
Waste Code:	Not reported
Quantity:	300.0
Units:	P - Pounds
Number of Containers:	1.0
Container Type:	DM - Metal drums, barrels
Handling Method:	B Incineration, heat recovery, burning.
Specific Gravity:	1.0
Year:	2009
Manifest Tracking Num:	001030927SKS
Import Ind:	N
Export Ind:	N
Discr Quantity Ind:	N
Discr Type Ind:	N
Discr Residue Ind:	N
Discr Partial Reject Ind:	N
Discr Full Reject Ind:	N
Manifest Ref Num:	Not reported
Alt Fac RCRA Id:	Not reported
Alt Fac Sign Date:	Not reported
Mgmt Method Type Code:	H141

Document ID:	Not reported
Manifest Status:	Not reported
Trans1 State ID:	TXR000050930
Trans2 State ID:	NJD071629976
Generator Ship Date:	2009-03-30
Trans1 Recv Date:	2009-03-30
Trans2 Recv Date:	2009-04-07
TSD Site Recv Date:	2009-04-08
Part A Recv Date:	Not reported
Part B Recv Date:	Not reported
Generator EPA ID:	NYR000134601
Trans1 EPA ID:	Not reported
Trans2 EPA ID:	Not reported
TSDF ID:	KYD053348108
Waste Code:	Not reported
Quantity:	300.0
Units:	P - Pounds
Number of Containers:	1.0
Container Type:	DM - Metal drums, barrels
Handling Method:	B Incineration, heat recovery, burning.
Specific Gravity:	1.0
Year:	2009
Manifest Tracking Num:	001030927SKS

JIM HENSON CO THE (Continued) **S109321345**

Import Ind:	N
Export Ind:	N
Discr Quantity Ind:	N
Discr Type Ind:	N
Discr Residue Ind:	N
Discr Partial Reject Ind:	N
Discr Full Reject Ind:	N
Manifest Ref Num:	Not reported
Alt Fac RCRA Id:	Not reported
Alt Fac Sign Date:	Not reported
Mgmt Method Type Code:	H141

Document ID:	Not reported
Manifest Status:	Not reported
Trans1 State ID:	TXR000050930
Trans2 State ID:	NJD071629976
Generator Ship Date:	2009-03-30
Trans1 Recv Date:	2009-03-30
Trans2 Recv Date:	2009-04-07
TSD Site Recv Date:	2009-04-08
Part A Recv Date:	Not reported
Part B Recv Date:	Not reported
Generator EPA ID:	NYR000134601
Trans1 EPA ID:	Not reported
Trans2 EPA ID:	Not reported
TSDF ID:	KYD053348108
Waste Code:	Not reported
Quantity:	300.0
Units:	P - Pounds
Number of Containers:	1.0
Container Type:	DM - Metal drums, barrels
Handling Method:	B Incineration, heat recovery, burning.
Specific Gravity:	1.0
Year:	2009
Manifest Tracking Num:	001030927SKS
Import Ind:	N
Export Ind:	N
Discr Quantity Ind:	N
Discr Type Ind:	N
Discr Residue Ind:	N
Discr Partial Reject Ind:	N
Discr Full Reject Ind:	N
Manifest Ref Num:	Not reported
Alt Fac RCRA Id:	Not reported
Alt Fac Sign Date:	Not reported
Mgmt Method Type Code:	H141

Document ID:	Not reported
Manifest Status:	Not reported
Trans1 State ID:	TXR000050930
Trans2 State ID:	NJD071629976
Generator Ship Date:	2008-09-12
Trans1 Recv Date:	2008-09-12
Trans2 Recv Date:	2008-09-17
TSD Site Recv Date:	2008-09-18

JIM HENSON CO THE (Continued) **S109321345**

Part A Recv Date:	Not reported
Part B Recv Date:	Not reported
Generator EPA ID:	NYR000134601
Trans1 EPA ID:	Not reported
Trans2 EPA ID:	Not reported
TSDF ID:	KYD053348108
Waste Code:	Not reported
Quantity:	55.0
Units:	P - Pounds
Number of Containers:	1.0
Container Type:	DM - Metal drums, barrels
Handling Method:	B Incineration, heat recovery, burning.
Specific Gravity:	1.0
Year:	2008
Manifest Tracking Num:	001290671SKS
Import Ind:	N
Export Ind:	N
Discr Quantity Ind:	N
Discr Type Ind:	N
Discr Residue Ind:	N
Discr Partial Reject Ind:	N
Discr Full Reject Ind:	N
Manifest Ref Num:	Not reported
Alt Fac RCRA Id:	Not reported
Alt Fac Sign Date:	Not reported
Mgmt Method Type Code:	H141

H78 **285 MOTT ST** **AST** **U003387817**
ESE **285 MOTT ST** **HIST AST** **N/A**
< 1/8 **NEW YORK, NY 10012**
0.073 mi.
386 ft. **Site 1 of 5 in cluster H**

Relative:
Higher

Actual:
42 ft.

AST:

Region:	STATE
DEC Region:	2
Site Status:	Active
Facility Id:	2-235261
Program Type:	PBS
UTM X:	584950.98771999998
UTM Y:	4508650.7111299997
Expiration Date:	2012/07/10

Affiliation Records:

Site Id:	8659
Affiliation Type:	Owner
Company Name:	285 MOTT DEVELOPMENT
Contact Type:	GENERAL PARTNER
Contact Name:	LOUIS J. DEVITO
Address1:	23 BARROW ST
Address2:	Not reported
City:	NEW YORK
State:	NY
Zip Code:	10014
Country Code:	001
Phone:	(212) 924-5924
Phone Ext:	Not reported
Email:	Not reported

285 MOTT ST (Continued) **U003387817**

Fax Number:	Not reported
Modified By:	DXLIVING
Date Last Modified:	3/29/2007
Site Id:	8659
Affiliation Type:	Mail Contact
Company Name:	285 MOTT DEVELOPMENT
Contact Type:	GENERAL PARTNER
Contact Name:	LOUIS J. DEVITO
Address1:	23 BARROW ST
Address2:	Not reported
City:	NEW YORK
State:	NY
Zip Code:	10014
Country Code:	001
Phone:	(212) 924-5924
Phone Ext:	Not reported
Email:	Not reported
Fax Number:	Not reported
Modified By:	DXLIVING
Date Last Modified:	3/29/2007
Site Id:	8659
Affiliation Type:	On-Site Operator
Company Name:	285 MOTT ST
Contact Type:	Not reported
Contact Name:	LOUIS J DE VITO
Address1:	Not reported
Address2:	Not reported
City:	Not reported
State:	NN
Zip Code:	Not reported
Country Code:	001
Phone:	(212) 924-5924
Phone Ext:	Not reported
Email:	Not reported
Fax Number:	Not reported
Modified By:	TRANSLAT
Date Last Modified:	3/4/2004
Site Id:	8659
Affiliation Type:	Emergency Contact
Company Name:	285 MOTT DEVELOPMENT
Contact Type:	Not reported
Contact Name:	LOUIS J DE VITO
Address1:	Not reported
Address2:	Not reported
City:	Not reported
State:	NN
Zip Code:	Not reported
Country Code:	001
Phone:	(212) 924-5924
Phone Ext:	Not reported
Email:	Not reported
Fax Number:	Not reported
Modified By:	TRANSLAT
Date Last Modified:	3/4/2004

285 MOTT ST (Continued) **U003387817**

Equipment Records:

B01 - Tank External Protection - Painted/Asphalt Coating
F04 - Pipe External Protection - Fiberglass
I04 - Overfill - Product Level Gauge (A/G)
A00 - Tank Internal Protection - None
D01 - Pipe Type - Steel/Carbon Steel/Iron
J02 - Dispenser - Suction
L09 - Piping Leak Detection - Exempt Suction Piping
C03 - Pipe Location - Aboveground/Underground Combination
H00 - Tank Leak Detection - None
I05 - Overfill - Vent Whistle
G03 - Tank Secondary Containment - Vault (w/o access)
K00 - Spill Prevention - None

Tank Info:

Tank Number:	001
Tank Id:	12631
Tank Location:	1
Tank Type:	Steel/Carbon Steel/Iron
Tank Status:	In Service
Tank Model:	Not reported
Pipe Model:	Not reported
Install Date:	06/02/1986
Capacity Gallons:	4000
Tightness Test Method:	NN
Date Test:	Not reported
Next Test Date:	Not reported
Date Tank Closed:	Not reported
Register:	True
Modified By:	DXLIVING
Last Modified:	03/29/2007

HIST AST:

PBS Number:	2-235261
SWIS Code:	6201
Operator:	LOUIS J DE VITO
Facility Phone:	(212) 924-5924
Facility Addr2:	285 MOTT ST
Facility Type:	APARTMENT BUILDING
Emergency:	LOUIS J DE VITO
Emergency Tel:	(212) 924-5924
Old PBSNO:	Not reported
Date Inspected:	Not reported
Inspector:	Not reported
Result of Inspection:	Not reported
Owner Name:	285 MOTT DEVELOPMENT
Owner Address:	23 BARROW ST
Owner City,St,Zip:	NEW YORK, NY 10014
Federal ID:	Not reported
Owner Tel:	(212) 924-5924
Owner Type:	Corporate/Commercial
Owner Subtype:	Not reported
Mailing Contact:	LOUIS J. DEVITO
Mailing Name:	285 MOTT DEVELOPMENT
Mailing Address:	23 BARROW ST
Mailing Address 2:	Not reported

285 MOTT ST (Continued) **U003387817**

Mailing City,St,Zip:	NEW YORK, NY 10014
Mailing Telephone:	(212) 924-5924
Owner Mark:	First Owner
Facility Status:	1 - Active PBS facility, i.e. total capacity of the PBS tanks is greater than 1,100 gallons, regardless if Subpart 360-14 tanks exist or not at the facility.
Certification Flag:	False
Certification Date:	07/11/1997
Expiration:	07/10/2002
Renew Flag:	False
Renew Date:	Not reported
Total Capacity:	4000
FAMT:	True
Facility Screen:	No Missing Data
Owner Screen:	No Missing Data
Tank Screen:	Minor Data Missing
Dead Letter:	False
CBS Number:	Not reported
Town or City:	NEW YORK CITY
County Code:	62
Town or City Code:	01
Region:	2

Tank ID:	001
Tank Location:	ABOVEGROUND
Tank Status:	In Service
Install Date:	Not reported
Capacity (Gal):	4000
Product Stored:	NOS 1,2, OR 4 FUEL OIL
Tank Type:	Steel/carbon steel
Tank Internal:	Not reported
Tank External:	1
Pipe Location:	Aboveground
Pipe Type:	STEEL/IRON
Pipe Internal:	Not reported
Pipe External:	4
Tank Containment:	None
Leak Detection:	0
Overfill Protection:	46
Dispenser Method:	Suction
Date Tested:	Not reported
Next Test Date:	Not reported
Missing Data for Tank:	Minor Data Missing
Date Closed:	Not reported
Test Method:	Not reported
Deleted:	False
Updated:	True
SPDES Number:	Not reported
Lat/Long:	Not reported

H79 **ALMARK HOLDING** **AST** **A100175661**
ESE **284 MOTT STREET** **N/A**
< 1/8 **NEW YORK, NY 10012**
0.073 mi.
387 ft. **Site 2 of 5 in cluster H**

Relative:
Higher

Actual:
42 ft.

AST:

Region:	STATE
DEC Region:	2
Site Status:	Active
Facility Id:	2-605402
Program Type:	PBS
UTM X:	584962.43750999996
UTM Y:	4508646.6235999996
Expiration Date:	2016/03/14

Affiliation Records:

Site Id:	27270
Affiliation Type:	Owner
Company Name:	ABINGTON HOLDING CO, LLC
Contact Type:	MANAGING AGENT
Contact Name:	DAN MCCARTHY
Address1:	950 THIRD AVENUE 27TH FLOOR
Address2:	Not reported
City:	NEW YORK
State:	NY
Zip Code:	10022
Country Code:	001
Phone:	(212) 759-5000
Phone Ext:	Not reported
Email:	Not reported
Fax Number:	Not reported
Modified By:	BVCAMPBE
Date Last Modified:	1/5/2011

Site Id:	27270
Affiliation Type:	Mail Contact
Company Name:	ABINGTON HOLDING
Contact Type:	Not reported
Contact Name:	DAN MCCARTHY
Address1:	950 THIRD AVE
Address2:	Not reported
City:	NEW YORK
State:	NY
Zip Code:	10022
Country Code:	001
Phone:	(212) 759-5000
Phone Ext:	Not reported
Email:	Not reported
Fax Number:	Not reported
Modified By:	BVCAMPBE
Date Last Modified:	8/5/2010

Site Id:	27270
Affiliation Type:	On-Site Operator
Company Name:	ALMARK HOLDING
Contact Type:	Not reported
Contact Name:	ARBEN
Address1:	Not reported
Address2:	Not reported

ALMARK HOLDING (Continued) **A100175661**

City:	Not reported
State:	NN
Zip Code:	Not reported
Country Code:	001
Phone:	(212) 274-9613
Phone Ext:	Not reported
Email:	Not reported
Fax Number:	Not reported
Modified By:	KXTANG
Date Last Modified:	3/22/2006

Site Id:	27270
Affiliation Type:	Emergency Contact
Company Name:	ABONGTON HOLDING CO, LLC
Contact Type:	Not reported
Contact Name:	FETA
Address1:	Not reported
Address2:	Not reported
City:	Not reported
State:	NN
Zip Code:	Not reported
Country Code:	999
Phone:	(646) 468-9760
Phone Ext:	Not reported
Email:	Not reported
Fax Number:	Not reported
Modified By:	BVCAMPBE
Date Last Modified:	8/5/2010

Equipment Records:

A00 - Tank Internal Protection - None
D01 - Pipe Type - Steel/Carbon Steel/Iron
J02 - Dispenser - Suction
L09 - Piping Leak Detection - Exempt Suction Piping
I05 - Overfill - Vent Whistle
B01 - Tank External Protection - Painted/Asphalt Coating
C01 - Pipe Location - Aboveground
E00 - Piping Secondary Containment - None
F01 - Pipe External Protection - Painted/Asphalt Coating
H00 - Tank Leak Detection - None
G03 - Tank Secondary Containment - Vault (w/o access)
K00 - Spill Prevention - None

Tank Info:

Tank Number:	001
Tank Id:	59824
Tank Location:	3
Tank Type:	Steel/Carbon Steel/Iron
Tank Status:	In Service
Tank Model:	Not reported
Pipe Model:	Not reported
Install Date:	02/18/1986
Capacity Gallons:	7500
Tightness Test Method:	NN
Date Test:	Not reported
Next Test Date:	Not reported

ALMARK HOLDING (Continued) **A100175661**

Date Tank Closed: Not reported
Register: True
Modified By: BVCAMPBE
Last Modified: 08/05/2010

E80 **628 BROADWAY, SUITE 500** **AST** **A100292613**
North **628 BROADWAY** **N/A**
< 1/8 **NEW YORK, NY 10012**
0.074 mi.
389 ft. **Site 21 of 23 in cluster E**

Relative:
Lower

Actual:
39 ft.

AST:
Region: STATE
DEC Region: 2
Site Status: Active
Facility Id: 2-608650
Program Type: PBS
UTM X: 584776.39537000004
UTM Y: 4508833.6511300001
Expiration Date: 2008/03/20

Affiliation Records:
Site Id: 30502
Affiliation Type: Owner
Company Name: LARRY SALAMON
Contact Type: Not reported
Contact Name: Not reported
Address1: 628 BROADWAY, SUITE 500
Address2: Not reported
City: NEW YORK
State: NY
Zip Code: 10012
Country Code: 001
Phone: (212) 505-5007
Phone Ext: Not reported
Email: Not reported
Fax Number: Not reported
Modified By: TRANSLAT
Date Last Modified: 3/4/2004

Site Id: 30502
Affiliation Type: Mail Contact
Company Name: LARRY SALAMON REAL ESTATE
Contact Type: Not reported
Contact Name: LINDA SALAMON
Address1: 628 BROADWAY
Address2: SUITE 500
City: NEW YORK
State: NY
Zip Code: 10012
Country Code: 001
Phone: (212) 505-5007
Phone Ext: Not reported
Email: Not reported
Fax Number: Not reported
Modified By: TRANSLAT
Date Last Modified: 3/4/2004

628 BROADWAY, SUITE 500 (Continued) **A100292613**

Site Id:	30502
Affiliation Type:	On-Site Operator
Company Name:	628 BROADWAY, SUITE 500
Contact Type:	Not reported
Contact Name:	TIBURLIO LAGUNA
Address1:	Not reported
Address2:	Not reported
City:	Not reported
State:	NN
Zip Code:	Not reported
Country Code:	001
Phone:	(212) 505-5007
Phone Ext:	Not reported
Email:	Not reported
Fax Number:	Not reported
Modified By:	TRANSLAT
Date Last Modified:	3/4/2004

Site Id:	30502
Affiliation Type:	Emergency Contact
Company Name:	LARRY SALAMON
Contact Type:	Not reported
Contact Name:	LINDA SALAMON
Address1:	Not reported
Address2:	Not reported
City:	Not reported
State:	NN
Zip Code:	Not reported
Country Code:	001
Phone:	(516) 476-6519
Phone Ext:	Not reported
Email:	Not reported
Fax Number:	Not reported
Modified By:	TRANSLAT
Date Last Modified:	3/4/2004

Equipment Records:

G03 - Tank Secondary Containment - Vault (w/o access)
A00 - Tank Internal Protection - None
D01 - Pipe Type - Steel/Carbon Steel/Iron
J02 - Dispenser - Suction
L09 - Piping Leak Detection - Exempt Suction Piping
B01 - Tank External Protection - Painted/Asphalt Coating
F00 - Pipe External Protection - None
I05 - Overfill - Vent Whistle
C01 - Pipe Location - Aboveground
H00 - Tank Leak Detection - None

Tank Info:

Tank Number:	001
Tank Id:	65441
Tank Location:	3
Tank Type:	Steel/Carbon Steel/Iron
Tank Status:	In Service
Tank Model:	Not reported
Pipe Model:	Not reported

628 BROADWAY, SUITE 500 (Continued) **A100292613**

Install Date:	Not reported
Capacity Gallons:	5000
Tightness Test Method:	NN
Date Test:	Not reported
Next Test Date:	Not reported
Date Tank Closed:	Not reported
Register:	True
Modified By:	TRANSLAT
Last Modified:	03/04/2004

G81 **270 LAFAYETTE LLC** **UST** **U004156989**
SSW **270 LAFAYETTE STREET** **N/A**
< 1/8 **NEW YORK, NY 10012**
0.075 mi.
395 ft. **Site 3 of 17 in cluster G**

Relative:
Lower

Actual:
37 ft.

UST:

Facility Id:	2-603564
Region:	STATE
DEC Region:	2
Site Status:	Active
Program Type:	PBS
Expiration Date:	2015/09/22
UTM X:	584821.96672000003
UTM Y:	4508617.3715199996

Affiliation Records:

Site Id:	25478
Affiliation Type:	Mail Contact
Company Name:	HAMPTON MANAGEMENT COMPANY LLC
Contact Type:	Not reported
Contact Name:	COMMERCIAL DIV. HEAD
Address1:	135 EAST 57TH STREET
Address2:	22ND FLOOR
City:	NEW YORK
State:	NY
Zip Code:	10022
Country Code:	001
Phone:	(212) 835-2439
Phone Ext:	Not reported
Email:	SSCHOCHET@OLNICK.COM
Fax Number:	Not reported
Modified By:	NRLOMBAR
Date Last Modified:	11/8/2011

Site Id:	25478
Affiliation Type:	On-Site Operator
Company Name:	270 LAFAYETTE LLC
Contact Type:	Not reported
Contact Name:	FETA FISHTA
Address1:	Not reported
Address2:	Not reported
City:	Not reported
State:	NN
Zip Code:	Not reported
Country Code:	001
Phone:	(212) 226-8872
Phone Ext:	Not reported

270 LAFAYETTE LLC (Continued) **U004156989**

Email:	Not reported
Fax Number:	Not reported
Modified By:	NRLOMBAR
Date Last Modified:	11/8/2011

Site Id:	25478
Affiliation Type:	Emergency Contact
Company Name:	ROC-LAFAYETTE ASSOCIATES, LLC
Contact Type:	Not reported
Contact Name:	GEORGE TOCKSTEIN
Address1:	Not reported
Address2:	Not reported
City:	Not reported
State:	NN
Zip Code:	Not reported
Country Code:	999
Phone:	(212) 835-2439
Phone Ext:	Not reported
Email:	Not reported
Fax Number:	Not reported
Modified By:	NRLOMBAR
Date Last Modified:	11/8/2011

Site Id:	25478
Affiliation Type:	Owner
Company Name:	ROC-LAFAYETTE ASSOCIATES, LLC
Contact Type:	Not reported
Contact Name:	Not reported
Address1:	135 EAST 57TH ST. - 22ND FL
Address2:	Not reported
City:	NEW YORK
State:	NY
Zip Code:	10022
Country Code:	001
Phone:	(212) 835-2400
Phone Ext:	Not reported
Email:	Not reported
Fax Number:	Not reported
Modified By:	NRLOMBAR
Date Last Modified:	11/8/2011

Equipment Records:

A00 - Tank Internal Protection - None
D01 - Pipe Type - Steel/Carbon Steel/Iron
G02 - Tank Secondary Containment - Vault (w/access)
J02 - Dispenser - Suction
L09 - Piping Leak Detection - Exempt Suction Piping
I05 - Overfill - Vent Whistle
B01 - Tank External Protection - Painted/Asphalt Coating
F00 - Pipe External Protection - None
C01 - Pipe Location - Aboveground
E00 - Piping Secondary Containment - None
H00 - Tank Leak Detection - None
K00 - Spill Prevention - None

Tank Info:

Site ID:	25478

270 LAFAYETTE LLC (Continued) **U004156989**

Tank Number:	001
Tank ID:	54816
Tank Status:	In Service
Tank Model:	Not reported
Pipe Model:	Not reported
Install Date:	01/24/2000
Capacity Gallons:	10000
Tightness Test Method:	NN
Next Test Date:	Not reported
Date Tank Closed:	Not reported
Tank Location:	6
Tank Type:	Steel/carbon steel
Date Test:	Not reported
Register:	True
Modified By:	BVCAMPBE
Last Modified:	06/21/2010

G82 **57 PRINCE ST** **AST U003390815**
South **57 PRINCE ST** **HIST AST N/A**
< 1/8 **NY, NY 10012**
0.076 mi.
400 ft. **Site 4 of 17 in cluster G**

Relative:
Lower

Actual:
38 ft.

AST:

Region:	STATE
DEC Region:	2
Site Status:	Active
Facility Id:	2-328073
Program Type:	PBS
UTM X:	584886.91237000003
UTM Y:	4508529.6326799998
Expiration Date:	2013/08/21

Affiliation Records:

Site Id:	15350
Affiliation Type:	Owner
Company Name:	57 PRINCE STREET ASSOCIATES, LLC
Contact Type:	MANAGER
Contact Name:	CYNTHIA WU
Address1:	57 PRINCE STREET
Address2:	Not reported
City:	NEW YORK
State:	NY
Zip Code:	10001
Country Code:	001
Phone:	(212) 219-3507
Phone Ext:	Not reported
Email:	Not reported
Fax Number:	Not reported
Modified By:	dxliving
Date Last Modified:	10/24/2008

Site Id:	15350
Affiliation Type:	Mail Contact
Company Name:	C/O FREYER
Contact Type:	Not reported
Contact Name:	SUPER/FACILITY MANAGER
Address1:	57 PRINCE STREET

57 PRINCE ST (Continued) **U003390815**

Address2:	Not reported
City:	NEW YORK
State:	NY
Zip Code:	10012
Country Code:	001
Phone:	(212) 219-3507
Phone Ext:	Not reported
Email:	Not reported
Fax Number:	Not reported
Modified By:	TRANSLAT
Date Last Modified:	3/4/2004

Site Id:	15350
Affiliation Type:	On-Site Operator
Company Name:	57 PRINCE ST
Contact Type:	Not reported
Contact Name:	57 PRINCE STREET ASSOC., LLC
Address1:	Not reported
Address2:	Not reported
City:	Not reported
State:	NN
Zip Code:	Not reported
Country Code:	001
Phone:	(212) 598-0900
Phone Ext:	Not reported
Email:	Not reported
Fax Number:	Not reported
Modified By:	TRANSLAT
Date Last Modified:	3/4/2004

Site Id:	15350
Affiliation Type:	Emergency Contact
Company Name:	57 PRINCE STREET ASSOCIATES, LLC
Contact Type:	Not reported
Contact Name:	57 PRINCE STREET ASSOC., LLC
Address1:	Not reported
Address2:	Not reported
City:	Not reported
State:	NN
Zip Code:	Not reported
Country Code:	001
Phone:	(212) 219-3507
Phone Ext:	Not reported
Email:	Not reported
Fax Number:	Not reported
Modified By:	TRANSLAT
Date Last Modified:	3/4/2004

Equipment Records:

A00 - Tank Internal Protection - None
D01 - Pipe Type - Steel/Carbon Steel/Iron
J02 - Dispenser - Suction
L09 - Piping Leak Detection - Exempt Suction Piping
C00 - Pipe Location - No Piping
F00 - Pipe External Protection - None
I04 - Overfill - Product Level Gauge (A/G)
H00 - Tank Leak Detection - None

57 PRINCE ST (Continued) **U003390815**

G00 - Tank Secondary Containment - None
B00 - Tank External Protection - None

Tank Info:

Tank Number:	001
Tank Id:	20148
Tank Location:	1
Tank Type:	Steel/Carbon Steel/Iron
Tank Status:	In Service
Tank Model:	Not reported
Pipe Model:	Not reported
Install Date:	01/01/1950
Capacity Gallons:	1500
Tightness Test Method:	NN
Date Test:	Not reported
Next Test Date:	Not reported
Date Tank Closed:	Not reported
Register:	True
Modified By:	dxliving
Last Modified:	10/24/2008

HIST AST:

PBS Number:	2-328073
SWIS Code:	6201
Operator:	57 PRINCE STREET ASSOC.
Facility Phone:	(212) 598-0900
Facility Addr2:	57 PRINCE ST
Facility Type:	APARTMENT BUILDING
Emergency:	57 PRINCE STREET ASSOC.
Emergency Tel:	(212) 219-3507
Old PBSNO:	Not reported
Date Inspected:	Not reported
Inspector:	Not reported
Result of Inspection:	Not reported
Owner Name:	57 PRINCE STREET ASSOCIATES, LLC
Owner Address:	37 EAST 18TH STREET
Owner City,St,Zip:	NEW YORK, NY 10003
Federal ID:	Not reported
Owner Tel:	(212) 000-0000
Owner Type:	Corporate/Commercial
Owner Subtype:	Not reported
Mailing Contact:	SUPER FACILITY MANAGER
Mailing Name:	C/O FREYER
Mailing Address:	57 PRINCE STREET
Mailing Address 2:	Not reported
Mailing City,St,Zip:	NEW YORK, NY 10012
Mailing Telephone:	(212) 000-0000
Owner Mark:	Second Owner
Facility Status:	1 - Active PBS facility, i.e. total capacity of the PBS tanks is greater than 1,100 gallons, regardless if Subpart 360-14 tanks exist or not at the facility.
Certification Flag:	False
Certification Date:	08/26/1998
Expiration:	08/21/2003
Renew Flag:	False
Renew Date:	Not reported

57 PRINCE ST (Continued) **U003390815**

Total Capacity:	1500
FAMT:	True
Facility Screen:	No Missing Data
Owner Screen:	Minor Data Missing
Tank Screen:	Minor Data Missing
Dead Letter:	False
CBS Number:	Not reported
Town or City:	NEW YORK CITY
County Code:	62
Town or City Code:	01
Region:	2
Tank ID:	001
Tank Location:	ABOVEGROUND
Tank Status:	In Service
Install Date:	Not reported
Capacity (Gal):	1500
Product Stored:	NOS 1,2, OR 4 FUEL OIL
Tank Type:	Steel/carbon steel
Tank Internal:	Not reported
Tank External:	Not reported
Pipe Location:	Not reported
Pipe Type:	STEEL/IRON
Pipe Internal:	Not reported
Pipe External:	Not reported
Tank Containment:	None
Leak Detection:	0
Overfill Protection:	4
Dispenser Method:	Suction
Date Tested:	Not reported
Next Test Date:	Not reported
Missing Data for Tank:	Minor Data Missing
Date Closed:	Not reported
Test Method:	Not reported
Deleted:	False
Updated:	False
SPDES Number:	Not reported
Lat/Long:	Not reported

F83 **SERVICE BOX 37911** **NY Spills** **S105058851**
NE **BLEECKER ST/LAFAYETTE ST** **NY Hist Spills** **N/A**
< 1/8 **MANHATTAN, NY**
0.077 mi.
405 ft. **Site 5 of 9 in cluster F**

Relative:
Higher

Actual:
42 ft.

NY Spills:

Site ID:	81004
Facility Addr2:	Not reported
Facility ID:	0103876
Spill Number:	0103876
Facility Type:	ER
SWIS:	3101
Investigator:	KMFOLEY
Referred To:	Not reported
Spill Date:	7/11/2001
Reported to Dept:	7/11/2001
CID:	365
Spill Cause:	Unknown

SERVICE BOX 37911 (Continued) **S105058851**

Water Affected:	Not reported
Spill Source:	Unknown
Spill Notifier:	Affected Persons
Cleanup Ceased:	Not reported
Cleanup Meets Std:	False
Last Inspection:	Not reported
Recommended Penalty:	Penalty Not Recommended
UST Trust:	False
Spill Class:	Known release with minimal potential for fire or hazard. DEC Response. Willing Responsible Party. Corrective action taken.
Spill Closed Dt:	7/28/2003
Remediation Phase:	0
Date Entered In Computer:	7/11/2001
Spill Record Last Update:	7/28/2003
Spiller Name:	Not reported
Spiller Company:	UNKNOWN
Spiller Address:	Not reported
Spiller City,St,Zip:	ZZ -
Spiller Company:	001
Contact Name:	Not reported
Contact Phone:	Not reported
DEC Region:	2
DER Facility ID:	75001
DEC Memo:	Prior to Sept, 2004 data translation this spill Lead_DEC Field was "FOLEY" Con Ed e2mis #138160: 7/11/01 19:30 hrs. Sean Henihan #16850, Splicer Underground North, reported at 18:46 hrs. that he found at 18:40 hrs. approx. 15 gallons of green fluid and approx. 15 gallons of water in service box SB37911 located at the north west corner of Bleeker Street & Lafayette Street. The green fluid is possibly anti-freeze or the green dye that the water dept. uses to test for leaks in their pipes. Considering the amount of green fluid found (15 gallons) it is possibly the green dye used by the NY City Water Dept. He was at this location at the request of the Manhattan Environmental Desk and the ERT, Sean Mahoney. Stanley Baldwin of the DEP was at this location earlier in the day and reported to the ERT that a green substance was coming from a Con Edison structure. ERT, Sean Mahoney called the Manh. Environ. Desk at 14:45 hrs. and reported that Mr. Baldwin of the DEP is claiming that the green substance or fluid is coming from a Con Edison manhole. The ERT and Mr. Baldwin agreed that the fluid was either anti-freeze or the green dye used by the Water Dept. and was non-hazardous. The Environ. Desk called Mike Donahue & Dennis Romano of the Underground South to veify if there were any crews working in this area. They both stated that there were no crews working or assigned to this location. Sean Henihan reported that there was a trench approx. 2 feet north of this service biox which had a pipe running through it. The trench is approx. 12 inches deep x 4 feet long x 2 feet wide. The trench contained approx. 7 gallons mixture of the green fluid and water. It appears that the green fluid from the trench migrated into our service box. UPDATE 7/12/2001 @ 01:50 HRS Lab results for Lab Sequence 01-07266-001 Aroclor 1242 < 1.0 ppm 1.0 Aroclor 1254 < 1.0 ppm 1.0 Aroclor 1248 < 1.0 ppm 1.0 Aroclor 1260 < 1.0 ppm 1.0 UPDATE: 8/09/01 Jimmy Rodriguez, Underground South Supervisor, reported at 11:13 hrs. on 7/13/01 that the cleanup of this manhole has been completed. He reported that 20 gallons of fluid was removed on 7/12/01 and 10 gallons of fluid was removed on 7/13/01 for a total of 30 gallons. One drum of PPE (solid waste) was generated. The crew pumped the structure, washed it with

SERVICE BOX 37911 (Continued) **S105058851**

one gallon of citrus cleaner and flushed the service box with the Vactor truck. The cleanup was completed at 11:00 hrs. 8/9/01 14:12 Received lab results lab sequence # 01-07267-001 Insufficient amount of sample extracted to perform oil identification. Ethylene Glycol < 10.2 ppm PROPYLENE GLYCOL 6.60 PPM

Remarks: 15 gallons of a grn material & 5 gallons of water - they tested material & they will clean up late tonight or tomorrow - ref #138160

Material:

Site ID:	81004
Operable Unit ID:	840494
Operable Unit:	01
Material ID:	535952
Material Code:	0064A
Material Name:	UNKNOWN MATERIAL
Case No.:	Not reported
Material FA:	Other
Quantity:	15
Units:	Gallons
Recovered:	No
Resource Affected:	Not reported
Oxygenate:	False

Tank Test:

Site ID:	Not reported
Spill Tank Test:	Not reported
Tank Number:	Not reported
Tank Size:	Not reported
Test Method:	Not reported
Leak Rate:	Not reported
Gross Fail:	Not reported
Modified By:	Not reported
Last Modified:	Not reported
Test Method:	Not reported

NY Hist Spills:

Region of Spill:	2
Spill Number:	0103876
Investigator:	FOLEY
Caller Name:	Not reported
Caller Agency:	Not reported
Caller Phone:	Not reported
Notifier Name:	Not reported
Notifier Agency:	Not reported
Notifier Phone:	Not reported
Spill Date/Time:	07/11/2001 18:40
Reported to Dept Date/Time:	07/11/01 20:38
SWIS:	62
Spiller Name:	UNKNOWN
Spiller Contact:	Not reported
Spiller Phone:	( ) -
Spiller Address:	Not reported
Spiller City,St,Zip:	-
Spill Cause:	Unknown
Reported to Dept:	On Land
Water Affected:	Not reported

SERVICE BOX 37911 (Continued) **S105058851**

Spill Source: 12
Spill Notifier: Affected Persons
PBS Number: Not reported
Cleanup Ceased: / /
Cleanup Meets Std: False
Last Inspection: / /
Recommended Penalty: Penalty Not Recommended
Spiller Cleanup Dt: / /
Enforcement Date: / /
Invstgn Complete: / /
UST Involvement: False
Spill Class: Known release with minimal potential for fire or hazard. DEC Response. Willing Responsible Party. Corrective action taken.
Spill Closed Dt: / /
Corrective Action Plan Submitted: / /
Date Region Sent Summary to Central Office: / /
Date Spill Entered In Computer Data File: 07/11/01
Date Spill Entered In Computer Data File: Not reported
Update Date: 10/19/01
Is Updated: False

Tank:
PBS Number: Not reported
Tank Number: Not reported
Tank Size: Not reported
Test Method: Not reported
Leak Rate Failed Tank: Not reported
Gross Leak Rate: Not reported

Material:
Material Class Type: Raw Sewage
Quantity Spilled: 15
Unkonwn Quantity Spilled: False
Units: Gallons
Quantity Recovered: 0
Unkonwn Quantity Recovered: False
Material: UNKNOWN MATERIAL
Class Type: UNKNOWN MATERIAL
Times Material Entry In File: 9140
CAS Number: Not reported
Last Date: 19941109
DEC Remarks: Not reported
Remark: 15 gallons of a grn material 5 gallons of water - they tested material they will clean up late tonight or tomorrow - ref 138160

G84 **55 PRINCE STREET ASSOCIATES** **AST** **A100183579**
South **55 PRINCE STREET** **N/A**
< 1/8 **NEW YORK, NY 10012**
0.077 mi.
406 ft. **Site 5 of 17 in cluster G**

Relative:
Lower

Actual:
38 ft.

AST:
Region: STATE
DEC Region: 2
Site Status: Active
Facility Id: 2-607019
Program Type: PBS
UTM X: 584855.24826999998
UTM Y: 4508519.2526099999

55 PRINCE STREET ASSOCIATES (Continued) **A100183579**

Expiration Date: 2016/09/27

Affiliation Records:

Site Id: 28874
Affiliation Type: Owner
Company Name: 55 PRINCE STREET ASSOCIATES
Contact Type: MANAGING AGENT
Contact Name: CAROLE FERRARA
Address1: 80 EAST 11TH STREET
Address2: Not reported
City: NEW YORK
State: NY
Zip Code: 10003
Country Code: 001
Phone: (212) 475-8811
Phone Ext: Not reported
Email: Not reported
Fax Number: Not reported
Modified By: KXTANG
Date Last Modified: 7/17/2006

Site Id: 28874
Affiliation Type: Mail Contact
Company Name: MANAGING AGENT
Contact Type: Not reported
Contact Name: CAROLE FERRARA
Address1: 55 PRINCE ST ASSOCIATES
Address2: 80 EAST 11TH STREET
City: NEW YORK
State: NY
Zip Code: 10003
Country Code: 001
Phone: (212) 475-8811
Phone Ext: Not reported
Email: CFAMGMT@CFAMANAGEMENT.COM
Fax Number: Not reported
Modified By: KXTANG
Date Last Modified: 7/17/2006

Site Id: 28874
Affiliation Type: On-Site Operator
Company Name: 55 PRINCE STREET ASSOCIATES
Contact Type: Not reported
Contact Name: 55 PRINCE ST ASSOC
Address1: Not reported
Address2: Not reported
City: Not reported
State: NN
Zip Code: Not reported
Country Code: 001
Phone: (212) 475-8811
Phone Ext: Not reported
Email: Not reported
Fax Number: Not reported
Modified By: TRANSLAT
Date Last Modified: 3/4/2004

Site Id: 28874

55 PRINCE STREET ASSOCIATES (Continued) **A100183579**

Affiliation Type:	Emergency Contact
Company Name:	55 PRINCE STREET ASSOCIATES
Contact Type:	Not reported
Contact Name:	CAROLE FERRARA
Address1:	Not reported
Address2:	Not reported
City:	Not reported
State:	NN
Zip Code:	Not reported
Country Code:	001
Phone:	(212) 475-8811
Phone Ext:	Not reported
Email:	Not reported
Fax Number:	Not reported
Modified By:	TRANSLAT
Date Last Modified:	3/4/2004

Equipment Records:

A00 - Tank Internal Protection - None
D01 - Pipe Type - Steel/Carbon Steel/Iron
J02 - Dispenser - Suction
L09 - Piping Leak Detection - Exempt Suction Piping
F00 - Pipe External Protection - None
G00 - Tank Secondary Containment - None
I05 - Overfill - Vent Whistle
C01 - Pipe Location - Aboveground
E00 - Piping Secondary Containment - None
H00 - Tank Leak Detection - None
B00 - Tank External Protection - None

Tank Info:

Tank Number:	1
Tank Id:	62181
Tank Location:	1
Tank Type:	Steel/Carbon Steel/Iron
Tank Status:	In Service
Tank Model:	Not reported
Pipe Model:	Not reported
Install Date:	01/01/1950
Capacity Gallons:	1500
Tightness Test Method:	NN
Date Test:	Not reported
Next Test Date:	Not reported
Date Tank Closed:	Not reported
Register:	True
Modified By:	MSBAPTIS
Last Modified:	08/10/2011

H85 **SIDEWALK & BUILDINGS** **NY Spills** **S109060905**
SE **281 MOTT STREET** **N/A**
< 1/8 **MANHATTEN, NY**
0.077 mi.
407 ft. **Site 3 of 5 in cluster H**

Relative:
Higher

Actual:
42 ft.

NY Spills:

Site ID:	395308
Facility Addr2:	Not reported
Facility ID:	0713542
Spill Number:	0713542
Facility Type:	ER
SWIS:	3101
Investigator:	smsanges
Referred To:	Not reported
Spill Date:	3/22/2008
Reported to Dept:	3/24/2008
CID:	444
Spill Cause:	Unknown
Water Affected:	Not reported
Spill Source:	Commercial/Industrial
Spill Notifier:	Local Agency
Cleanup Ceased:	Not reported
Cleanup Meets Std:	False
Last Inspection:	Not reported
Recommended Penalty:	Penalty Not Recommended
UST Trust:	False
Spill Class:	Known release with minimal potential for fire or hazard. DEC Response. Willing Responsible Party. Corrective action taken.
Spill Closed Dt:	3/24/2008
Remediation Phase:	0
Date Entered In Computer:	3/24/2008
Spill Record Last Update:	3/24/2008
Spiller Name:	MOHAMED ABDELA
Spiller Company:	SIDEWALK & BUILDINGS
Spiller Address:	281 MOTT STREET
Spiller City,St,Zip:	MANHATTEN, NY
Spiller Company:	001
Contact Name:	MOHAMED ABDELA
Contact Phone:	(718) 595-4784
DEC Region:	2
DER Facility ID:	344836
DEC Memo:	DEP received this call from an annonymous call. - no confirmation of a problem. Through reverse directory, Sangesland found the number for the storefront in the building, "Poppy" 212-219-8934. Manager of store says there was no oil stain or smell in front of the store (sidewalk, building or street). Spill closed
Remarks:	SPILLED ON SIDEWLK AND BUILDING NO FURTHER

Material:

Site ID:	395308
Operable Unit ID:	1152251
Operable Unit:	01
Material ID:	2143030
Material Code:	0066A
Material Name:	UNKNOWN PETROLEUM
Case No.:	Not reported
Material FA:	Petroleum
Quantity:	0
Units:	Gallons

SIDEWALK & BUILDINGS (Continued) **S109060905**

Recovered:	No
Resource Affected:	Not reported
Oxygenate:	False

Tank Test:

Site ID:	Not reported
Spill Tank Test:	Not reported
Tank Number:	Not reported
Tank Size:	Not reported
Test Method:	Not reported
Leak Rate:	Not reported
Gross Fail:	Not reported
Modified By:	Not reported
Last Modified:	Not reported
Test Method:	Not reported

G86 **VACANT AUTO REPAIR SHOP** **NY Spills** **S106004273**
SSW **270 LAFAYETTE ST** **N/A**
< 1/8 **MANHATTAN, NY**
0.077 mi.
408 ft. **Site 6 of 17 in cluster G**

Relative:
Lower

Actual:
37 ft.

NY Spills:

Site ID:	181725
Facility Addr2:	Not reported
Facility ID:	0202438
Spill Number:	0202438
Facility Type:	ER
SWIS:	3101
Investigator:	JCGRATHW
Referred To:	Not reported
Spill Date:	6/6/2002
Reported to Dept:	6/6/2002
CID:	365
Spill Cause:	Unknown
Water Affected:	Not reported
Spill Source:	Commercial/Industrial
Spill Notifier:	Federal Government
Cleanup Ceased:	6/29/2005
Cleanup Meets Std:	False
Last Inspection:	Not reported
Recommended Penalty:	Penalty Not Recommended
UST Trust:	False
Spill Class:	Known release with minimal potential for fire or hazard. DEC Response. Willing Responsible Party. Corrective action taken.
Spill Closed Dt:	7/7/2005
Remediation Phase:	0
Date Entered In Computer:	6/6/2002
Spill Record Last Update:	7/7/2005
Spiller Name:	Not reported
Spiller Company:	UNKNOWN
Spiller Address:	Not reported
Spiller City,St,Zip:	NY
Spiller Company:	999
Contact Name:	Not reported
Contact Phone:	Not reported

VACANT AUTO REPAIR SHOP (Continued) **S106004273**

DEC Region: 2
DER Facility ID: 152380
DEC Memo: 6/29/05 - Site visit. New store moving into site location and adjacent building. No signs of petroleum contamination or remnants of the former auto repair shop. Site closed. 6/15/05 - Spill Lead_DEC Field changed to Grathwol. No file available. Prior to Sept, 2004 data translation this spill Lead_DEC Field was "TIPPLE" 06/11/2002 site visit revealed an old gas station that has not been in service for years. There was no obvious surficial oil spill.
Remarks: FIRE DEPT RESPONDED TO THE AUTO STATION FOR UNK REASON - THEY PUT DOWN SPEEDY DRY BUT DID NO FURTHER CLEAN UP - DEP IS RESPONDING - THEIR REF #460318

Material:
Site ID: 181725
Operable Unit ID: 853276
Operable Unit: 01
Material ID: 520294
Material Code: 0015
Material Name: Motor Oil
Case No.: Not reported
Material FA: Petroleum
Quantity: 0
Units: Gallons
Recovered: No
Resource Affected: Not reported
Oxygenate: False

Tank Test:
Site ID: Not reported
Spill Tank Test: Not reported
Tank Number: Not reported
Tank Size: Not reported
Test Method: Not reported
Leak Rate: Not reported
Gross Fail: Not reported
Modified By: Not reported
Last Modified: Not reported
Test Method: Not reported

G87 **AMOCO** **LTANKS** **S100167501**
SSW **62 PRINCE STREET** **HIST LTANKS** **N/A**
< 1/8 **MANHATTAN, NY** **NY Spills**
0.077 mi.
408 ft. **Site 7 of 17 in cluster G**

Relative:
Lower

Actual:
37 ft.

LTANKS:
Site ID: 143437
Spill No: 8709385
Spill Date: 2/3/1988
Spill Cause: Tank Test Failure
Spill Source: Gasoline Station
Spill Class: a3
Spill Closed Dt: 4/28/2004
Facility Addr2: Not reported
Cleanup Ceased: Not reported
Cleanup Meets Standard: False

AMOCO (Continued) **S100167501**

SWIS:	3101
Investigator:	KMFOLEY
Referred To:	Not reported
Reported to Dept:	2/4/1988
CID:	Not reported
Water Affected:	Not reported
Spill Notifier:	Tank Tester
Last Inspection:	Not reported
Recommended Penalty:	Penalty Not Recommended
UST Involvement:	True
Remediation Phase:	0
Date Entered In Computer:	2/9/1988
Spill Record Last Update:	4/29/2004
Spiller Name:	MIKE REGINA
Spiller Company:	AMOCO
Spiller Address:	62 PRINCE STREET
Spiller City,St,Zip:	NY, NY
Spiller County:	001
Spiller Contact:	Not reported
Spiller Phone:	Not reported
Spiller Extention:	Not reported
DEC Region:	2
DER Facility ID:	307049
DEC Memo:	Prior to Sept, 2004 data translation this spill Lead_DEC Field was "K FOLEY" 12/6/2001 See spill #0108884 contaminated soil samples found. 3/14/03 REASSIGNED FROM SULLVAN TO VOUGHT. 1/8/04 Reassigned from Vought to K Foley. (KMF) 4/28/04 See notes for closed spill #0108884. No BTEX found above TAGM cleanup guidance in 10 soil borings completed. Minor exceedances for PAHs.
Remarks:	EIGHT 550-GAL TANKS DROPPED PRESSURE. ACTION UNKNOWN/ EXCAVATE--ISOLATE--RETEST

Material:

Site ID:	143437
Operable Unit ID:	914645
Operable Unit:	01
Material ID:	464709
Material Code:	0009
Material Name:	Gasoline
Case No.:	Not reported
Material FA:	Petroleum
Quantity:	-1
Units:	Gallons
Recovered:	Yes
Resource Affected:	Not reported
Oxygenate:	False

Tank Test:

Site ID:	143437
Spill Tank Test:	1533175
Tank Number:	Not reported
Tank Size:	0
Test Method:	00
Leak Rate:	0
Gross Fail:	Not reported
Modified By:	Spills

AMOCO (Continued) **S100167501**

Last Modified: 10/1/2004
Test Method: Unknown

HIST LTANKS:
Region of Spill: 2
Spill Number: 8709385
Spill Date: 02/03/1988
Spill Time: 12:00
Spill Cause: Tank Test Failure
Resource Affectd: Groundwater
Water Affected: Not reported
Spill Source: Gas Station
Spill Class: a3
Spill Closed Dt: / /
Cleanup Ceased: / /
Cleanup Meets Standard: False
Investigator: SULLIVAN
Caller Name: Not reported
Caller Agency: Not reported
Caller Phone: Not reported
Caller Extension: Not reported
Notifier Name: Not reported
Notifier Agency: Not reported
Notifier Phone: Not reported
Notifier Extension: Not reported
Reported to Department Date: 02/04/88
Reported to Department Time: 08:41
SWIS: 62
Spiller Contact: Not reported
Spiller Phone: Not reported
Spiller Extention: Not reported
Spiller Name: MIKE REGINA
Spiller Address: 62 PRINCE STREET
Spiller City,St,Zip: NY, NY
Spiller Cleanup Date: / /
Facility Contact: Not reported
Facility Phone: (212) 925-6637
Facility Extention: Not reported
Spill Notifier: Tank Tester
PBS Number: 2-452505
Last Inspection: / /
Recommended Penalty: Penalty Not Recommended
Enforcement Date: / /
Investigation Complete: / /
UST Involvement: True
Date Region Sent Summary to Central Office: / /
Corrective Action Plan Submitted: / /
Date Spill Entered In Computer Data File: 02/09/88
Time Spill Entered In Computer Data File: Not reported
Spill Record Last Update: 12/06/01
Is Updated: False

Tank:
PBS Number: Not reported
Tank Number: Not reported

AMOCO (Continued) **S100167501**

Tank Size: 0
Test Method: Not reported
Leak Rate Failed Tank: 0.00
Gross Leak Rate: Not reported

Material:
Material Class Type: Petroleum
Quantity Spilled: -1
Unkonwn Quantity Spilled: False
Units: Gallons
Quantity Recovered: -1
Unkonwn Quantity Recovered: False
Material: GASOLINE
Class Type: GASOLINE
Times Material Entry In File: 21329
CAS Number: Not reported
Last Date: 19940929
DEC Remarks: 12/6/2001 See spill 0108884 contaminated soil samples found.
Spill Cause: EIGHT 550-GAL TANKS DROPPED PRESSURE. ACTION UNKNOWN/ EXCAVATE--ISOLATE--RETEST

NY Spills:
Site ID: 357011
Facility Addr2: Not reported
Facility ID: 0510954
Spill Number: 0510954
Facility Type: ER
SWIS: 3101
Investigator: smsanges
Referred To: Not reported
Spill Date: 12/18/2005
Reported to Dept: 12/19/2005
CID: 444
Spill Cause: Other
Water Affected: Not reported
Spill Source: Institutional, Educational, Gov., Other
Spill Notifier: Other
Cleanup Ceased: Not reported
Cleanup Meets Std: False
Last Inspection: Not reported
Recommended Penalty: Penalty Not Recommended
UST Trust: False
Spill Class: Known release with minimal potential for fire or hazard. DEC Response. Willing Responsible Party. Corrective action taken.
Spill Closed Dt: 6/26/2008
Remediation Phase: 0
Date Entered In Computer: 12/19/2005
Spill Record Last Update: 6/26/2008
Spiller Name: ANDREW KELLY
Spiller Company: CONSTRUCTION SITE
Spiller Address: 62 PRINCE STREET
Spiller City,St,Zip: MANHATTEN, NY
Spiller Company: 001
Contact Name: ANDREW KELLY
Contact Phone: (718) 595-4761
DEC Region: 2
DER Facility ID: 307049
DEC Memo: Left 2 messages for Andrew Kelly of DEP - No additional information.

AMOCO (Continued) **S100167501**

Site was a gas station (Spill #0108884 Closed by Vought) This was a surface spill - cleaned and closed.

Remarks: NO INFO FURTHER INVESTIGATION

Material:

Site ID:	357011
Operable Unit ID:	1114299
Operable Unit:	01
Material ID:	2104378
Material Code:	0003
Material Name:	#6 Fuel Oil
Case No.:	Not reported
Material FA:	Petroleum
Quantity:	0
Units:	Gallons
Recovered:	No
Resource Affected:	Not reported
Oxygenate:	False

Tank Test:

Site ID:	Not reported
Spill Tank Test:	Not reported
Tank Number:	Not reported
Tank Size:	Not reported
Test Method:	Not reported
Leak Rate:	Not reported
Gross Fail:	Not reported
Modified By:	Not reported
Last Modified:	Not reported
Test Method:	Not reported

G88 **NY Spills** **S105234983**
SSW **62-66 PRINCE ST** **NY Hist Spills** **N/A**
< 1/8 **MANHATTAN, NY**
0.077 mi.
408 ft. **Site 8 of 17 in cluster G**

Relative: **Lower**

Actual: **37 ft.**

NY Spills:

Site ID:	153931
Facility Addr2:	Not reported
Facility ID:	0108884
Spill Number:	0108884
Facility Type:	ER
SWIS:	3101
Investigator:	JBVOUGHT
Referred To:	Not reported
Spill Date:	12/6/2001
Reported to Dept:	12/6/2001
CID:	257
Spill Cause:	Unknown
Water Affected:	Not reported
Spill Source:	Gasoline Station
Spill Notifier:	Other
Cleanup Ceased:	Not reported
Cleanup Meets Std:	False
Last Inspection:	Not reported
Recommended Penalty:	Penalty Not Recommended

(Continued) **S105234983**

UST Trust:	False
Spill Class:	Known release that creates potential for fire or hazard. DEC Response. Willing Responsible Party. Corrective action taken.
Spill Closed Dt:	8/19/2002
Remediation Phase:	0
Date Entered In Computer:	12/6/2001
Spill Record Last Update:	8/19/2002
Spiller Name:	Not reported
Spiller Company:	Not reported
Spiller Address:	62-66 PRINCE ST
Spiller City,St,Zip:	MANHATTEN, NY
Spiller Company:	001
Contact Name:	GREG BODNARUK
Contact Phone:	(732) 764-8900
DEC Region:	2
DER Facility ID:	130568
DEC Memo:	Prior to Sept, 2004 data translation this spill Lead_DEC Field was "VOUGHT" 8/19/2002-VOUGHT-Site was former gas station that had 4(550) gasoline and 1 (275) waste oil tank. Spill reported due to SVOC exceedances. Gasoline tanks were abandoned in place and waste oil was removed. On 6/21/2001 Aaron & Wright performs Phase II and discovers SVOC's (analyticals and site plan sent to NYSDEC). Multiple SVOC exceedances causes NYSDEC to request further delineation via 10 soil borings. These additional borings were completed on 5/3 and 5/24, 2002 up to a depth of 30' and at a minimum depth of 15' (analyticals, site plan and disposal manifest also sent to NYDEC). Debris, brick and wood on boring logs indicate source of SVOC's. No BTEX found above TAGM 4046 RSCO's. Borings show minor exceedances in Benzo(a)anthracene, chrysene, benzo(b)fluoranthene, benzo(k)fluoranthene, benzo(a)pyrene, dibenz(a,h)anthracene up to 4ppm. Spill closed by Vought.
Remarks:	CALLER TOOK SOIL SAMPLES FROM PROPERTY WHICH IS A OLD GAS STATION AND RESULTS CAME BACK SHOWING CONTAMINTION

Material:

Site ID:	153931
Operable Unit ID:	846284
Operable Unit:	01
Material ID:	530093
Material Code:	0009
Material Name:	Gasoline
Case No.:	Not reported
Material FA:	Petroleum
Quantity:	0
Units:	Gallons
Recovered:	No
Resource Affected:	Not reported
Oxygenate:	False

Tank Test:

Site ID:	Not reported
Spill Tank Test:	Not reported
Tank Number:	Not reported
Tank Size:	Not reported
Test Method:	Not reported
Leak Rate:	Not reported
Gross Fail:	Not reported

(Continued) **S105234983**

Modified By: Not reported
Last Modified: Not reported
Test Method: Not reported

NY Hist Spills:
Region of Spill: 2
Spill Number: 0108884
Investigator: VOUGHT
Caller Name: Not reported
Caller Agency: Not reported
Caller Phone: Not reported
Notifier Name: Not reported
Notifier Agency: Not reported
Notifier Phone: Not reported
Spill Date/Time: 12/06/2001 10:00
Reported to Dept Date/Time: 12/06/01 10:07
SWIS: 62
Spiller Name: Not reported
Spiller Contact: Not reported
Spiller Phone: ( ) -
Spiller Contact: GREG BODNARUK
Spiller Phone: (732) 764-8900
Spiller Address: 62-66 PRINCE ST
Spiller City,St,Zip: MANHATTEN, NY
Spill Cause: Unknown
Reported to Dept: On Land
Water Affected: Not reported
Spill Source: 05
Spill Notifier: Other
PBS Number: Not reported
Cleanup Ceased: / /
Cleanup Meets Std: False
Last Inspection: / /
Recommended Penalty: Penalty Not Recommended
Spiller Cleanup Dt: / /
Enforcement Date: / /
Invstgn Complete: / /
UST Involvement: False
Spill Class: Known release that creates potential for fire or hazard. DEC Response. Willing Responsible Party. Corrective action taken.
Spill Closed Dt: / /
Corrective Action Plan Submitted: / /
Date Region Sent Summary to Central Office: / /
Date Spill Entered In Computer Data File: 12/06/01
Date Spill Entered In Computer Data File: Not reported
Update Date: 12/06/01
Is Updated: False

Tank:
PBS Number: Not reported
Tank Number: Not reported
Tank Size: Not reported
Test Method: Not reported
Leak Rate Failed Tank: Not reported
Gross Leak Rate: Not reported

(Continued) **S105234983**

Material:
- Material Class Type: Petroleum
- Quantity Spilled: 0
- Unkonwn Quantity Spilled: True
- Units: Gallons
- Quantity Recovered: 0
- Unkonwn Quantity Recovered: False
- Material: GASOLINE
- Class Type: GASOLINE
- Times Material Entry In File: 21329
- CAS Number: Not reported
- Last Date: 19940929
- DEC Remarks: Not reported
- Remark: CALLER TOOK SOIL SAMPLES FROM PROPERTY WHICH IS A OLD GAS STATION AND RESULTS CAME BACK SHOWING CONTAMINTION

F89 **MTA NYCT BLEECKER STREET STATION 6 LINE** **RCRA-NonGen** **1001128033**
NE **BLEECKER & LAFAYETTE ST** **FINDS** **NYR000037051**
< 1/8 **NEW YORK, NY 10012** **MANIFEST**
0.078 mi.
410 ft. **Site 6 of 9 in cluster F**

Relative:
Higher

Actual:
42 ft.

RCRA-NonGen:
- Date form received by agency: 01/01/2007
- Facility name: MTA NYCT BLEECKER STREET STATION 6 LINE
- Facility address: BLEECKER & LAFAYETTE ST
  NEW YORK, NY 10012
- EPA ID: NYR000037051
- Mailing address: BROADWAY 3RD FLOOR
  NEW YORK, NY 10004
- Contact: WILLIAM JEHLE
- Contact address: BROADWAY 3RD FLOOR
  NEW YORK, NY 10004
- Contact country: US
- Contact telephone: (646) 252-3500
- Contact email: Not reported
- EPA Region: 02
- Classification: Non-Generator
- Description: Handler: Non-Generators do not presently generate hazardous waste

Owner/Operator Summary:
- Owner/operator name: MTA NEW YORK CITY TRANSIT
- Owner/operator address: 2 BROADWAY 3RD FLOOR
  NEW YORK, NY 10004
- Owner/operator country: US
- Owner/operator telephone: (646) 252-3500
- Legal status: Municipal
- Owner/Operator Type: Owner
- Owner/Op start date: Not reported
- Owner/Op end date: Not reported

- Owner/operator name: MTA NEW YORK CITY TRANSIT
- Owner/operator address: 2 BROADWAY 3RD FLOOR
  NEW YORK, NY 10004
- Owner/operator country: US
- Owner/operator telephone: (646) 252-3500
- Legal status: Municipal

MTA NYCT BLEECKER STREET STATION 6 LINE (Continued) **1001128033**

Owner/Operator Type: Operator
Owner/Op start date: Not reported
Owner/Op end date: Not reported

Handler Activities Summary:
U.S. importer of hazardous waste: No
Mixed waste (haz. and radioactive): No
Recycler of hazardous waste: No
Transporter of hazardous waste: No
Treater, storer or disposer of HW: No
Underground injection activity: No
On-site burner exemption: No
Furnace exemption: No
Used oil fuel burner: No
Used oil processor: No
User oil refiner: No
Used oil fuel marketer to burner: No
Used oil Specification marketer: No
Used oil transfer facility: No
Used oil transporter: No

Historical Generators:
Date form received by agency: 01/01/2006
Facility name: MTA NYCT BLEECKER STREET STATION 6 LINE
Classification: Not a generator, verified

Date form received by agency: 03/30/2000
Facility name: MTA NYCT BLEECKER STREET STATION 6 LINE
Classification: Small Quantity Generator

Date form received by agency: 07/08/1999
Facility name: MTA NYCT BLEECKER STREET STATION 6 LINE
Classification: Not a generator, verified

Violation Status: No violations found

FINDS:

Registry ID: 110008097941

Environmental Interest/Information System
RCRAInfo is a national information system that supports the Resource Conservation and Recovery Act (RCRA) program through the tracking of events and activities related to facilities that generate, transport, and treat, store, or dispose of hazardous waste. RCRAInfo allows RCRA program staff to track the notification, permit, compliance, and corrective action activities required under RCRA.

NY MANIFEST:
EPA ID: NYR000037051
Country: USA
Mailing Name: NYCTA -BLEEKER ST STA
Mailing Contact: N/S
Mailing Address: 2 BROADWAY-3RD FL
Mailing Address 2: Not reported

MTA NYCT BLEECKER STREET STATION 6 LINE (Continued) **1001128033**

Mailing City:	NEW YORK
Mailing State:	NY
Mailing Zip:	10004
Mailing Zip4:	Not reported
Mailing Country:	USA
Mailing Phone:	646-252-3500

Document ID:	Not reported
Manifest Status:	Not reported
Trans1 State ID:	NYD046765574
Trans2 State ID:	Not reported
Generator Ship Date:	2009-08-11
Trans1 Recv Date:	2009-08-11
Trans2 Recv Date:	Not reported
TSD Site Recv Date:	2009-08-11
Part A Recv Date:	Not reported
Part B Recv Date:	Not reported
Generator EPA ID:	NYR000037051
Trans1 EPA ID:	Not reported
Trans2 EPA ID:	Not reported
TSDF ID:	NJD991291105
Waste Code:	Not reported
Quantity:	400.0
Units:	P - Pounds
Number of Containers:	4.0
Container Type:	DM - Metal drums, barrels
Handling Method:	T Chemical, physical, or biological treatment.
Specific Gravity:	1.0
Year:	2009
Manifest Tracking Num:	000198583WAS
Import Ind:	N
Export Ind:	N
Discr Quantity Ind:	N
Discr Type Ind:	N
Discr Residue Ind:	N
Discr Partial Reject Ind:	N
Discr Full Reject Ind:	N
Manifest Ref Num:	Not reported
Alt Fac RCRA Id:	Not reported
Alt Fac Sign Date:	Not reported
Mgmt Method Type Code:	H111

Document ID:	Not reported
Manifest Status:	Not reported
Trans1 State ID:	NYD046765574
Trans2 State ID:	Not reported
Generator Ship Date:	2009-06-03
Trans1 Recv Date:	2009-06-03
Trans2 Recv Date:	Not reported
TSD Site Recv Date:	2009-06-03
Part A Recv Date:	Not reported
Part B Recv Date:	Not reported
Generator EPA ID:	NYR000037051
Trans1 EPA ID:	Not reported
Trans2 EPA ID:	Not reported

MTA NYCT BLEECKER STREET STATION 6 LINE (Continued) **1001128033**

TSDF ID:	NJD991291105
Waste Code:	Not reported
Quantity:	200.0
Units:	P - Pounds
Number of Containers:	2.0
Container Type:	DM - Metal drums, barrels
Handling Method:	T Chemical, physical, or biological treatment.
Specific Gravity:	1.0
Year:	2009
Manifest Tracking Num:	000198408WAS
Import Ind:	N
Export Ind:	N
Discr Quantity Ind:	N
Discr Type Ind:	N
Discr Residue Ind:	N
Discr Partial Reject Ind:	N
Discr Full Reject Ind:	N
Manifest Ref Num:	Not reported
Alt Fac RCRA Id:	Not reported
Alt Fac Sign Date:	Not reported
Mgmt Method Type Code:	H111

Document ID:	Not reported
Manifest Status:	Not reported
Trans1 State ID:	NYD046765574
Trans2 State ID:	Not reported
Generator Ship Date:	2012-01-06
Trans1 Recv Date:	2012-01-06
Trans2 Recv Date:	Not reported
TSD Site Recv Date:	2012-01-06
Part A Recv Date:	Not reported
Part B Recv Date:	Not reported
Generator EPA ID:	NYR000037051
Trans1 EPA ID:	Not reported
Trans2 EPA ID:	Not reported
TSDF ID:	NJD991291105
Waste Code:	Not reported
Quantity:	800.0
Units:	P - Pounds
Number of Containers:	4.0
Container Type:	DM - Metal drums, barrels
Handling Method:	T Chemical, physical, or biological treatment.
Specific Gravity:	1.0
Year:	2012
Manifest Tracking Num:	000457168WAS
Import Ind:	N
Export Ind:	N
Discr Quantity Ind:	N
Discr Type Ind:	N
Discr Residue Ind:	N
Discr Partial Reject Ind:	N
Discr Full Reject Ind:	N
Manifest Ref Num:	Not reported
Alt Fac RCRA Id:	Not reported
Alt Fac Sign Date:	Not reported
Mgmt Method Type Code:	H111

MTA NYCT BLEECKER STREET STATION 6 LINE (Continued) **1001128033**

Document ID:	Not reported
Manifest Status:	Not reported
Trans1 State ID:	NYD046765574
Trans2 State ID:	Not reported
Generator Ship Date:	2009-10-08
Trans1 Recv Date:	2009-10-08
Trans2 Recv Date:	Not reported
TSD Site Recv Date:	2009-10-08
Part A Recv Date:	Not reported
Part B Recv Date:	Not reported
Generator EPA ID:	NYR000037051
Trans1 EPA ID:	Not reported
Trans2 EPA ID:	Not reported
TSDF ID:	NJD991291105
Waste Code:	Not reported
Quantity:	2100.0
Units:	P - Pounds
Number of Containers:	7.0
Container Type:	DM - Metal drums, barrels
Handling Method:	T Chemical, physical, or biological treatment.
Specific Gravity:	1.0
Year:	2009
Manifest Tracking Num:	000195162WAS
Import Ind:	N
Export Ind:	N
Discr Quantity Ind:	N
Discr Type Ind:	N
Discr Residue Ind:	N
Discr Partial Reject Ind:	N
Discr Full Reject Ind:	N
Manifest Ref Num:	Not reported
Alt Fac RCRA Id:	Not reported
Alt Fac Sign Date:	Not reported
Mgmt Method Type Code:	H111

Document ID:	NYG2571372
Manifest Status:	Not reported
Trans1 State ID:	NYD077444263
Trans2 State ID:	Not reported
Generator Ship Date:	07/20/2000
Trans1 Recv Date:	07/20/2000
Trans2 Recv Date:	Not reported
TSD Site Recv Date:	07/21/2000
Part A Recv Date:	Not reported
Part B Recv Date:	Not reported
Generator EPA ID:	NYR000037051
Trans1 EPA ID:	NYD077444263
Trans2 EPA ID:	Not reported
TSDF ID:	Not reported
Waste Code:	D008 - LEAD 5.0 MG/L TCLP
Quantity:	00075
Units:	P - Pounds
Number of Containers:	003
Container Type:	DM - Metal drums, barrels
Handling Method:	T Chemical, physical, or biological treatment.
Specific Gravity:	01.00

MTA NYCT BLEECKER STREET STATION 6 LINE (Continued) **1001128033**

Year: 2000

Document ID: Not reported
Manifest Status: Not reported
Trans1 State ID: NYD046765574
Trans2 State ID: Not reported
Generator Ship Date: 2010-01-19
Trans1 Recv Date: 2010-01-19
Trans2 Recv Date: Not reported
TSD Site Recv Date: 2010-01-19
Part A Recv Date: Not reported
Part B Recv Date: Not reported
Generator EPA ID: NYR000037051
Trans1 EPA ID: Not reported
Trans2 EPA ID: Not reported
TSDF ID: NJD991291105
Waste Code: Not reported
Quantity: 200.0
Units: P - Pounds
Number of Containers: 1.0
Container Type: DM - Metal drums, barrels
Handling Method: T Chemical, physical, or biological treatment.
Specific Gravity: 1.0
Year: 2010
Manifest Tracking Num: 000199559WAS
Import Ind: N
Export Ind: N
Discr Quantity Ind: N
Discr Type Ind: N
Discr Residue Ind: N
Discr Partial Reject Ind: N
Discr Full Reject Ind: N
Manifest Ref Num: Not reported
Alt Fac RCRA Id: Not reported
Alt Fac Sign Date: Not reported
Mgmt Method Type Code: H111

Document ID: NYG2569896
Manifest Status: Not reported
Trans1 State ID: NYD077444263
Trans2 State ID: Not reported
Generator Ship Date: 06/09/2000
Trans1 Recv Date: 06/09/2000
Trans2 Recv Date: Not reported
TSD Site Recv Date: 06/12/2000
Part A Recv Date: Not reported
Part B Recv Date: Not reported
Generator EPA ID: NYR000037051
Trans1 EPA ID: NYD077444263
Trans2 EPA ID: Not reported
TSDF ID: NY68235AK
Waste Code: D008 - LEAD 5.0 MG/L TCLP
Quantity: 00700
Units: P - Pounds
Number of Containers: 005

MTA NYCT BLEECKER STREET STATION 6 LINE (Continued) **1001128033**

Container Type: DM - Metal drums, barrels
Handling Method: T Chemical, physical, or biological treatment.
Specific Gravity: 01.00
Year: 2000

Document ID: Not reported
Manifest Status: Not reported
Trans1 State ID: NYD046765574
Trans2 State ID: Not reported
Generator Ship Date: 2010-07-07
Trans1 Recv Date: 2010-07-07
Trans2 Recv Date: Not reported
TSD Site Recv Date: 2010-07-07
Part A Recv Date: Not reported
Part B Recv Date: Not reported
Generator EPA ID: NYR000037051
Trans1 EPA ID: Not reported
Trans2 EPA ID: Not reported
TSDF ID: NJD991291105
Waste Code: Not reported
Quantity: 400.0
Units: P - Pounds
Number of Containers: 4.0
Container Type: DM - Metal drums, barrels
Handling Method: T Chemical, physical, or biological treatment.
Specific Gravity: 1.0
Year: 2010
Manifest Tracking Num: 000199359WAS
Import Ind: N
Export Ind: N
Discr Quantity Ind: N
Discr Type Ind: N
Discr Residue Ind: N
Discr Partial Reject Ind: N
Discr Full Reject Ind: N
Manifest Ref Num: Not reported
Alt Fac RCRA Id: Not reported
Alt Fac Sign Date: Not reported
Mgmt Method Type Code: H111

Document ID: Not reported
Manifest Status: Not reported
Trans1 State ID: NYD046765574
Trans2 State ID: Not reported
Generator Ship Date: 2010-01-19
Trans1 Recv Date: 2010-01-19
Trans2 Recv Date: Not reported
TSD Site Recv Date: 2010-01-19
Part A Recv Date: Not reported
Part B Recv Date: Not reported
Generator EPA ID: NYR000037051
Trans1 EPA ID: Not reported
Trans2 EPA ID: Not reported
TSDF ID: NJD991291105
Waste Code: Not reported

MTA NYCT BLEECKER STREET STATION 6 LINE (Continued) **1001128033**

Quantity:	200.0
Units:	P - Pounds
Number of Containers:	1.0
Container Type:	DM - Metal drums, barrels
Handling Method:	T Chemical, physical, or biological treatment.
Specific Gravity:	1.0
Year:	2010
Manifest Tracking Num:	000199559WAS
Import Ind:	N
Export Ind:	N
Discr Quantity Ind:	N
Discr Type Ind:	N
Discr Residue Ind:	N
Discr Partial Reject Ind:	N
Discr Full Reject Ind:	N
Manifest Ref Num:	Not reported
Alt Fac RCRA Id:	Not reported
Alt Fac Sign Date:	Not reported
Mgmt Method Type Code:	H111

Document ID:	Not reported
Manifest Status:	Not reported
Trans1 State ID:	NYD046765574
Trans2 State ID:	Not reported
Generator Ship Date:	2010-04-06
Trans1 Recv Date:	2010-04-06
Trans2 Recv Date:	Not reported
TSD Site Recv Date:	2010-04-06
Part A Recv Date:	Not reported
Part B Recv Date:	Not reported
Generator EPA ID:	NYR000037051
Trans1 EPA ID:	Not reported
Trans2 EPA ID:	Not reported
TSDF ID:	NJD991291105
Waste Code:	Not reported
Quantity:	600.0
Units:	P - Pounds
Number of Containers:	3.0
Container Type:	DM - Metal drums, barrels
Handling Method:	T Chemical, physical, or biological treatment.
Specific Gravity:	1.0
Year:	2010
Manifest Tracking Num:	000199642WAS
Import Ind:	N
Export Ind:	N
Discr Quantity Ind:	N
Discr Type Ind:	N
Discr Residue Ind:	N
Discr Partial Reject Ind:	N
Discr Full Reject Ind:	N
Manifest Ref Num:	Not reported
Alt Fac RCRA Id:	Not reported
Alt Fac Sign Date:	Not reported
Mgmt Method Type Code:	H111

MTA NYCT BLEECKER STREET STATION 6 LINE (Continued) **1001128033**

Document ID:	Not reported
Manifest Status:	Not reported
Trans1 State ID:	NYD046765574
Trans2 State ID:	Not reported
Generator Ship Date:	2010-10-08
Trans1 Recv Date:	2010-10-08
Trans2 Recv Date:	Not reported
TSD Site Recv Date:	2010-10-08
Part A Recv Date:	Not reported
Part B Recv Date:	Not reported
Generator EPA ID:	NYR000037051
Trans1 EPA ID:	Not reported
Trans2 EPA ID:	Not reported
TSDF ID:	NJD991291105
Waste Code:	Not reported
Quantity:	400.0
Units:	P - Pounds
Number of Containers:	2.0
Container Type:	DM - Metal drums, barrels
Handling Method:	T Chemical, physical, or biological treatment.
Specific Gravity:	1.0
Year:	2010
Manifest Tracking Num:	000201705WAS
Import Ind:	N
Export Ind:	N
Discr Quantity Ind:	N
Discr Type Ind:	N
Discr Residue Ind:	N
Discr Partial Reject Ind:	N
Discr Full Reject Ind:	N
Manifest Ref Num:	Not reported
Alt Fac RCRA Id:	Not reported
Alt Fac Sign Date:	Not reported
Mgmt Method Type Code:	H111

Document ID:	Not reported
Manifest Status:	Not reported
Trans1 State ID:	NYD046765574
Trans2 State ID:	Not reported
Generator Ship Date:	2009-08-11
Trans1 Recv Date:	2009-08-11
Trans2 Recv Date:	Not reported
TSD Site Recv Date:	2009-08-11
Part A Recv Date:	Not reported
Part B Recv Date:	Not reported
Generator EPA ID:	NYR000037051
Trans1 EPA ID:	Not reported
Trans2 EPA ID:	Not reported
TSDF ID:	NJD991291105
Waste Code:	Not reported
Quantity:	400.0
Units:	P - Pounds
Number of Containers:	4.0
Container Type:	DM - Metal drums, barrels
Handling Method:	T Chemical, physical, or biological treatment.
Specific Gravity:	1.0

MTA NYCT BLEECKER STREET STATION 6 LINE (Continued) **1001128033**

Year:	2009
Manifest Tracking Num:	000198583WAS
Import Ind:	N
Export Ind:	N
Discr Quantity Ind:	N
Discr Type Ind:	N
Discr Residue Ind:	N
Discr Partial Reject Ind:	N
Discr Full Reject Ind:	N
Manifest Ref Num:	Not reported
Alt Fac RCRA Id:	Not reported
Alt Fac Sign Date:	Not reported
Mgmt Method Type Code:	H111

Document ID:	Not reported
Manifest Status:	Not reported
Trans1 State ID:	NYD046765574
Trans2 State ID:	Not reported
Generator Ship Date:	2009-06-03
Trans1 Recv Date:	2009-06-03
Trans2 Recv Date:	Not reported
TSD Site Recv Date:	2009-06-03
Part A Recv Date:	Not reported
Part B Recv Date:	Not reported
Generator EPA ID:	NYR000037051
Trans1 EPA ID:	Not reported
Trans2 EPA ID:	Not reported
TSDF ID:	NJD991291105
Waste Code:	Not reported
Quantity:	200.0
Units:	P - Pounds
Number of Containers:	2.0
Container Type:	DM - Metal drums, barrels
Handling Method:	T Chemical, physical, or biological treatment.
Specific Gravity:	1.0
Year:	2009
Manifest Tracking Num:	000198408WAS
Import Ind:	N
Export Ind:	N
Discr Quantity Ind:	N
Discr Type Ind:	N
Discr Residue Ind:	N
Discr Partial Reject Ind:	N
Discr Full Reject Ind:	N
Manifest Ref Num:	Not reported
Alt Fac RCRA Id:	Not reported
Alt Fac Sign Date:	Not reported
Mgmt Method Type Code:	H111

Document ID:	Not reported
Manifest Status:	Not reported
Trans1 State ID:	NYD046765574
Trans2 State ID:	Not reported
Generator Ship Date:	2011-08-22
Trans1 Recv Date:	2011-08-22

MTA NYCT BLEECKER STREET STATION 6 LINE (Continued) **1001128033**

Trans2 Recv Date:	Not reported
TSD Site Recv Date:	2011-08-22
Part A Recv Date:	Not reported
Part B Recv Date:	Not reported
Generator EPA ID:	NYR000037051
Trans1 EPA ID:	Not reported
Trans2 EPA ID:	Not reported
TSDF ID:	NJD991291105
Waste Code:	Not reported
Quantity:	300.0
Units:	P - Pounds
Number of Containers:	3.0
Container Type:	DM - Metal drums, barrels
Handling Method:	T Chemical, physical, or biological treatment.
Specific Gravity:	1.0
Year:	2011
Manifest Tracking Num:	000422435WAS
Import Ind:	N
Export Ind:	N
Discr Quantity Ind:	N
Discr Type Ind:	N
Discr Residue Ind:	N
Discr Partial Reject Ind:	N
Discr Full Reject Ind:	N
Manifest Ref Num:	Not reported
Alt Fac RCRA Id:	Not reported
Alt Fac Sign Date:	Not reported
Mgmt Method Type Code:	H111

Document ID:	Not reported
Manifest Status:	Not reported
Trans1 State ID:	NYD046765574
Trans2 State ID:	Not reported
Generator Ship Date:	2011-05-11
Trans1 Recv Date:	2011-05-11
Trans2 Recv Date:	Not reported
TSD Site Recv Date:	2011-05-11
Part A Recv Date:	Not reported
Part B Recv Date:	Not reported
Generator EPA ID:	NYR000037051
Trans1 EPA ID:	Not reported
Trans2 EPA ID:	Not reported
TSDF ID:	NJD991291105
Waste Code:	Not reported
Quantity:	300.0
Units:	P - Pounds
Number of Containers:	3.0
Container Type:	DM - Metal drums, barrels
Handling Method:	T Chemical, physical, or biological treatment.
Specific Gravity:	1.0
Year:	2011
Manifest Tracking Num:	000423389WAS
Import Ind:	N
Export Ind:	N
Discr Quantity Ind:	N
Discr Type Ind:	N

MTA NYCT BLEECKER STREET STATION 6 LINE (Continued) **1001128033**

Discr Residue Ind: N
Discr Partial Reject Ind: N
Discr Full Reject Ind: N
Manifest Ref Num: Not reported
Alt Fac RCRA Id: Not reported
Alt Fac Sign Date: Not reported
Mgmt Method Type Code: H111

G90 **REGINA AUTO SERVICE STATION** **UST** **U001840145**
SSW **62 PRINCE STREET** **HIST UST** **N/A**
< 1/8 **NEW YORK, NY 10012**
0.078 mi.
410 ft. **Site 9 of 17 in cluster G**

Relative:
Lower

Actual:
37 ft.

UST:
Facility Id: 2-452505
Region: STATE
DEC Region: 2
Site Status: Unregulated
Program Type: PBS
Expiration Date: N/A
UTM X: 584866.49927999999
UTM Y: 4508527.1786200004

Affiliation Records:
Site Id: 19774
Affiliation Type: Owner
Company Name: L.B. MANAGEMENT COMPANY
Contact Type: Not reported
Contact Name: Not reported
Address1: 51 LEXINGTON AVENUE
Address2: Not reported
City: NEW YORK
State: NY
Zip Code: 10010
Country Code: 001
Phone: (212) 683-6342
Phone Ext: Not reported
Email: Not reported
Fax Number: Not reported
Modified By: TRANSLAT
Date Last Modified: 3/4/2004

Site Id: 19774
Affiliation Type: Mail Contact
Company Name: L.B. MANAGEMENT COMPANY
Contact Type: Not reported
Contact Name: Not reported
Address1: 51 LEXINGTON AVENUE
Address2: Not reported
City: NEW YORK
State: NY
Zip Code: 10010
Country Code: 001
Phone: (212) 683-6342
Phone Ext: Not reported
Email: Not reported
Fax Number: Not reported

REGINA AUTO SERVICE STATION (Continued) **U001840145**

Modified By:	TRANSLAT
Date Last Modified:	3/4/2004
Site Id:	19774
Affiliation Type:	On-Site Operator
Company Name:	REGINA AUTO SERVICE STATION
Contact Type:	Not reported
Contact Name:	62 PRINCE AUTO CORP.
Address1:	Not reported
Address2:	Not reported
City:	Not reported
State:	NN
Zip Code:	Not reported
Country Code:	001
Phone:	(212) 683-6342
Phone Ext:	Not reported
Email:	Not reported
Fax Number:	Not reported
Modified By:	TRANSLAT
Date Last Modified:	3/4/2004
Site Id:	19774
Affiliation Type:	Emergency Contact
Company Name:	L.B. MANAGEMENT COMPANY
Contact Type:	Not reported
Contact Name:	MICHAEL REGINA
Address1:	Not reported
Address2:	Not reported
City:	Not reported
State:	NN
Zip Code:	Not reported
Country Code:	001
Phone:	(212) 925-6637
Phone Ext:	Not reported
Email:	Not reported
Fax Number:	Not reported
Modified By:	TRANSLAT
Date Last Modified:	3/4/2004

Equipment Records:

I00 - Overfill - None
A00 - Tank Internal Protection - None
D01 - Pipe Type - Steel/Carbon Steel/Iron
J02 - Dispenser - Suction
C00 - Pipe Location - No Piping
F00 - Pipe External Protection - None
C00 - Pipe Location - No Piping
F00 - Pipe External Protection - None
A00 - Tank Internal Protection - None
D01 - Pipe Type - Steel/Carbon Steel/Iron
J02 - Dispenser - Suction
I00 - Overfill - None
H99 - Tank Leak Detection - Other
I00 - Overfill - None
G07 - Tank Secondary Containment - Excavation/Trench Liner System
G07 - Tank Secondary Containment - Excavation/Trench Liner System
A00 - Tank Internal Protection - None

REGINA AUTO SERVICE STATION (Continued) **U001840145**

D01 - Pipe Type - Steel/Carbon Steel/Iron
J02 - Dispenser - Suction
H99 - Tank Leak Detection - Other
C00 - Pipe Location - No Piping
F00 - Pipe External Protection - None
H99 - Tank Leak Detection - Other
H99 - Tank Leak Detection - Other
A00 - Tank Internal Protection - None
D01 - Pipe Type - Steel/Carbon Steel/Iron
J02 - Dispenser - Suction
C00 - Pipe Location - No Piping
F00 - Pipe External Protection - None
G07 - Tank Secondary Containment - Excavation/Trench Liner System
I00 - Overfill - None
G07 - Tank Secondary Containment - Excavation/Trench Liner System
B00 - Tank External Protection - None
B00 - Tank External Protection - None
B00 - Tank External Protection - None
B00 - Tank External Protection - None

Tank Info:

Site ID:	19774
Tank Number:	001
Tank ID:	35480
Tank Status:	Closed - Removed
Tank Model:	Not reported
Pipe Model:	Not reported
Install Date:	09/01/1948
Capacity Gallons:	550
Tightness Test Method:	NN
Next Test Date:	Not reported
Date Tank Closed:	11/01/1994
Tank Location:	5
Tank Type:	Steel/carbon steel
Date Test:	Not reported
Register:	True
Modified By:	TRANSLAT
Last Modified:	03/04/2004
Site ID:	19774
Tank Number:	002
Tank ID:	35481
Tank Status:	Closed - Removed
Tank Model:	Not reported
Pipe Model:	Not reported
Install Date:	09/01/1948
Capacity Gallons:	550
Tightness Test Method:	NN
Next Test Date:	Not reported
Date Tank Closed:	11/01/1994
Tank Location:	5
Tank Type:	Steel/carbon steel
Date Test:	Not reported
Register:	True
Modified By:	TRANSLAT
Last Modified:	03/04/2004

REGINA AUTO SERVICE STATION (Continued) **U001840145**

Site ID: 19774

Tank Number: 003
Tank ID: 35482
Tank Status: Closed - Removed
Tank Model: Not reported
Pipe Model: Not reported
Install Date: 09/01/1948
Capacity Gallons: 550
Tightness Test Method: NN
Next Test Date: Not reported
Date Tank Closed: 11/01/1994
Tank Location: 5
Tank Type: Steel/carbon steel
Date Test: Not reported
Register: True
Modified By: TRANSLAT
Last Modified: 03/04/2004

Site ID: 19774

Tank Number: 004
Tank ID: 35483
Tank Status: Closed - Removed
Tank Model: Not reported
Pipe Model: Not reported
Install Date: 09/01/1948
Capacity Gallons: 550
Tightness Test Method: NN
Next Test Date: Not reported
Date Tank Closed: 11/01/1994
Tank Location: 5
Tank Type: Steel/carbon steel
Date Test: Not reported
Register: True
Modified By: TRANSLAT
Last Modified: 03/04/2004

HIST UST:
PBS Number: 2-452505
SPDES Number: Not reported
Emergency Contact: MICHAEL REGINA
Emergency Telephone: (212) 925-6637
Operator: 62 PRINCE AUTO CORP.
Operator Telephone: (212) 683-6342
Owner Name: L.B. MANAGEMENT COMPANY
Owner Address: 51 LEXINGTON AVENUE
Owner City,St,Zip: NEW YORK, NY 10010
Owner Telephone: (212) 683-6342
Owner Type: Not reported
Owner Subtype: Not reported
Mailing Name: L.B. MANAGEMENT COMPANY
Mailing Address: 51 LEXINGTON AVENUE
Mailing Address 2: Not reported
Mailing City,St,Zip: NEW YORK, NY 10010
Mailing Contact: Not reported
Mailing Telephone: (212) 683-6342

REGINA AUTO SERVICE STATION (Continued) **U001840145**

Owner Mark:	First Owner
Facility Status:	2 - Unregulated by PBS (the total capacity is less than 1,101 gallons) and Subpart 360-14.
Facility Addr2:	62 PRINCE STREET
SWIS ID:	6201
Old PBS Number:	Not reported
Facility Type:	Not reported
Inspected Date:	Not reported
Inspector:	Not reported
Inspection Result:	Not reported
Federal ID:	Not reported
Certification Flag:	False
Certification Date:	07/08/1993
Expiration Date:	08/23/1998
Renew Flag:	False
Renewal Date:	Not reported
Total Capacity:	0
FAMT:	True
Facility Screen:	Minor Data Missing
Owner Screen:	Minor Data Missing
Tank Screen:	0
Dead Letter:	False
CBS Number:	Not reported
Town or City:	NEW YORK CITY
County Code:	62
Town or City:	01
Region:	2

Tank Id:	001
Tank Location:	UNDERGROUND
Tank Status:	Closed-Removed
Install Date:	19480901
Capacity (gals):	550
Product Stored:	UNLEADED GASOLINE
Tank Type:	Steel/carbon steel
Tank Internal:	Not reported
Tank External:	Not reported
Pipe Location:	Not reported
Pipe Type:	STEEL/IRON
Pipe Internal:	Not reported
Pipe External:	Not reported
Second Containment:	Vault (w/o access)
Leak Detection:	Other
Overfill Prot:	Not reported
Dispenser:	Suction
Date Tested:	Not reported
Next Test Date:	Not reported
Missing Data for Tank:	Minor Data Missing
Date Closed:	11/01/1994
Test Method:	Not reported
Deleted:	False
Updated:	True
Lat/long:	Not reported

Tank Id:	002
Tank Location:	UNDERGROUND

REGINA AUTO SERVICE STATION (Continued) **U001840145**

Tank Status:	Closed-Removed
Install Date:	19480901
Capacity (gals):	550
Product Stored:	UNLEADED GASOLINE
Tank Type:	Steel/carbon steel
Tank Internal:	Not reported
Tank External:	Not reported
Pipe Location:	Not reported
Pipe Type:	STEEL/IRON
Pipe Internal:	Not reported
Pipe External:	Not reported
Second Containment:	Vault (w/o access)
Leak Detection:	Other
Overfill Prot:	Not reported
Dispenser:	Suction
Date Tested:	Not reported
Next Test Date:	Not reported
Missing Data for Tank:	Minor Data Missing
Date Closed:	11/01/1994
Test Method:	Not reported
Deleted:	False
Updated:	True
Lat/long:	Not reported

Tank Id:	003
Tank Location:	UNDERGROUND
Tank Status:	Closed-Removed
Install Date:	19480901
Capacity (gals):	550
Product Stored:	UNLEADED GASOLINE
Tank Type:	Steel/carbon steel
Tank Internal:	Not reported
Tank External:	Not reported
Pipe Location:	Not reported
Pipe Type:	STEEL/IRON
Pipe Internal:	Not reported
Pipe External:	Not reported
Second Containment:	Vault (w/o access)
Leak Detection:	Other
Overfill Prot:	Not reported
Dispenser:	Suction
Date Tested:	Not reported
Next Test Date:	Not reported
Missing Data for Tank:	Minor Data Missing
Date Closed:	11/01/1994
Test Method:	Not reported
Deleted:	False
Updated:	True
Lat/long:	Not reported

Tank Id:	004
Tank Location:	UNDERGROUND
Tank Status:	Closed-Removed
Install Date:	19480901
Capacity (gals):	550

REGINA AUTO SERVICE STATION (Continued) **U001840145**

Product Stored:	UNLEADED GASOLINE
Tank Type:	Steel/carbon steel
Tank Internal:	Not reported
Tank External:	Not reported
Pipe Location:	Not reported
Pipe Type:	STEEL/IRON
Pipe Internal:	Not reported
Pipe External:	Not reported
Second Containment:	Vault (w/o access)
Leak Detection:	Other
Overfill Prot:	Not reported
Dispenser:	Suction
Date Tested:	Not reported
Next Test Date:	Not reported
Missing Data for Tank:	Minor Data Missing
Date Closed:	11/01/1994
Test Method:	Not reported
Deleted:	False
Updated:	True
Lat/long:	Not reported

F91 **49 BLEECKER ST** **HIST UST** **U001832561**
NE **49 BLEECKER ST** **AST** **N/A**
< 1/8 **NEW YORK, NY 10012**
0.079 mi.
419 ft. **Site 7 of 9 in cluster F**

Relative:
Higher

Actual:
42 ft.

HIST UST:

PBS Number:	2-108278
SPDES Number:	Not reported
Emergency Contact:	COASTAL PETROLEUM TANK CORP
Emergency Telephone:	(800) 734-4328
Operator:	FRED ROGERS
Operator Telephone:	(718) 251-3665
Owner Name:	FRED ROGERS
Owner Address:	38 WHITMAN DR
Owner City,St,Zip:	BROOKLYN, NY 10012
Owner Telephone:	(718) 251-3665
Owner Type:	Corporate/Commercial
Owner Subtype:	Not reported
Mailing Name:	COASTAL COMBUSTION CORPORTAION
Mailing Address:	1314 JERICHO TURNPIKE
Mailing Address 2:	P.O. BOX 23
Mailing City,St,Zip:	NEW HYDE PARK,, NY 11040
Mailing Contact:	MICHAEL LACERTOSA, JR.
Mailing Telephone:	(800) 734-4328
Owner Mark:	First Owner
Facility Status:	1 - Active PBS facility, i.e. total capacity of the PBS tanks is greater than 1,100 gallons, regardless if Subpart 360-14 tanks exist or not at the facility.
Facility Addr2:	49 BLEECKER ST
SWIS ID:	6201
Old PBS Number:	Not reported
Facility Type:	APARTMENT BUILDING
Inspected Date:	Not reported
Inspector:	Not reported
Inspection Result:	Not reported
Federal ID:	Not reported

49 BLEECKER ST (Continued) **U001832561**

Certification Flag:	False
Certification Date:	05/20/1997
Expiration Date:	05/07/2002
Renew Flag:	False
Renewal Date:	Not reported
Total Capacity:	5000
FAMT:	True
Facility Screen:	No Missing Data
Owner Screen:	No Missing Data
Tank Screen:	No Missing Data
Dead Letter:	False
CBS Number:	Not reported
Town or City:	NEW YORK CITY
County Code:	62
Town or City:	01
Region:	2

Tank Id:	001
Tank Location:	UNDERGROUND, VAULTED, WITH ACCESS
Tank Status:	In Service
Install Date:	Not reported
Capacity (gals):	5000
Product Stored:	NOS 1,2, OR 4 FUEL OIL
Tank Type:	Steel/carbon steel
Tank Internal:	None
Tank External:	None
Pipe Location:	Aboveground/Underground Combination
Pipe Type:	STEEL/IRON
Pipe Internal:	None
Pipe External:	None
Second Containment:	None
Leak Detection:	None
Overfill Prot:	Product Level Gauge
Dispenser:	Suction
Date Tested:	Not reported
Next Test Date:	Not reported
Missing Data for Tank:	No Missing Data
Date Closed:	Not reported
Test Method:	Not reported
Deleted:	False
Updated:	True
Lat/long:	Not reported

AST:

Region:	STATE
DEC Region:	2
Site Status:	Active
Facility Id:	2-108278
Program Type:	PBS
UTM X:	584958.11077999999
UTM Y:	4508825.20364
Expiration Date:	2012/06/07

Affiliation Records:

Site Id:	3189
Affiliation Type:	Owner
Company Name:	ROGERS INVESTMENTS NV LP

49 BLEECKER ST (Continued) **U001832561**

Contact Type:	Not reported
Contact Name:	Not reported
Address1:	3975 ROOHANI CT
Address2:	Not reported
City:	LAS VEGAS
State:	NV
Zip Code:	89103
Country Code:	001
Phone:	(702) 365-8365
Phone Ext:	Not reported
Email:	Not reported
Fax Number:	Not reported
Modified By:	NRLOMBAR
Date Last Modified:	4/27/2012

Site Id:	3189
Affiliation Type:	Mail Contact
Company Name:	ROGERS INVESTMENTS NV LP
Contact Type:	Not reported
Contact Name:	FRED A ROGERS
Address1:	3975 ROOHANI CT.
Address2:	Not reported
City:	LAS VEGAS
State:	NV
Zip Code:	89103
Country Code:	001
Phone:	(702) 365-8365
Phone Ext:	Not reported
Email:	Not reported
Fax Number:	Not reported
Modified By:	TRANSLAT
Date Last Modified:	3/4/2004

Site Id:	3189
Affiliation Type:	On-Site Operator
Company Name:	49 BLEECKER ST
Contact Type:	Not reported
Contact Name:	FRED ROGERS
Address1:	Not reported
Address2:	Not reported
City:	Not reported
State:	NN
Zip Code:	Not reported
Country Code:	001
Phone:	(212) 529-9579
Phone Ext:	Not reported
Email:	Not reported
Fax Number:	Not reported
Modified By:	TRANSLAT
Date Last Modified:	3/4/2004

Site Id:	3189
Affiliation Type:	Emergency Contact
Company Name:	ROGERS INVESTMENTS NV LP
Contact Type:	Not reported
Contact Name:	MONILAL MANIE
Address1:	Not reported

49 BLEECKER ST (Continued) **U001832561**

Address2:	Not reported
City:	Not reported
State:	NN
Zip Code:	Not reported
Country Code:	001
Phone:	(212) 529-9579
Phone Ext:	Not reported
Email:	Not reported
Fax Number:	Not reported
Modified By:	TRANSLAT
Date Last Modified:	3/4/2004

Equipment Records:

H00 - Tank Leak Detection - None
C01 - Pipe Location - Aboveground
L09 - Piping Leak Detection - Exempt Suction Piping
J02 - Dispenser - Suction
D01 - Pipe Type - Steel/Carbon Steel/Iron
A00 - Tank Internal Protection - None
B00 - Tank External Protection - None
G00 - Tank Secondary Containment - None
I00 - Overfill - None
F00 - Pipe External Protection - None

Tank Info:

Tank Number:	001
Tank Id:	4793
Tank Location:	1
Tank Type:	Steel/Carbon Steel/Iron
Tank Status:	In Service
Tank Model:	Not reported
Pipe Model:	Not reported
Install Date:	07/15/1960
Capacity Gallons:	5000
Tightness Test Method:	21
Date Test:	04/15/2002
Next Test Date:	Not reported
Date Tank Closed:	Not reported
Register:	True
Modified By:	KXTANG
Last Modified:	03/21/2007

E92 **632 BROADWAY** **AST** **U003387729**
North **632 BROADWAY** **HIST AST** **N/A**
< 1/8 **NEW YORK, NY 10012**
0.080 mi.
423 ft. **Site 22 of 23 in cluster E**

Relative:
Lower

Actual:
39 ft.

AST:

Region:	STATE
DEC Region:	2
Site Status:	Active
Facility Id:	2-202827
Program Type:	PBS
UTM X:	584818.78072000004
UTM Y:	4508851.5850999998
Expiration Date:	2012/07/10

632 BROADWAY (Continued) **U003387729**

Affiliation Records:

Site Id:	6967
Affiliation Type:	Owner
Company Name:	RENAISSANCE 632 BROADWAY LLC.
Contact Type:	Not reported
Contact Name:	Not reported
Address1:	632 BROADWAY, 7TH FL
Address2:	Not reported
City:	NEW YORK
State:	NY
Zip Code:	10012
Country Code:	001
Phone:	(212) 477-3165
Phone Ext:	Not reported
Email:	Not reported
Fax Number:	Not reported
Modified By:	KXTANG
Date Last Modified:	5/22/2007

Site Id:	6967
Affiliation Type:	Mail Contact
Company Name:	RENAISSANCE 632 BROADWAY LLC
Contact Type:	Not reported
Contact Name:	KENNETH FISHEL
Address1:	632 BROADWAY, 7TH FLOOR
Address2:	Not reported
City:	NEW YORK
State:	NY
Zip Code:	10012
Country Code:	001
Phone:	(212) 477-3165
Phone Ext:	Not reported
Email:	Not reported
Fax Number:	Not reported
Modified By:	KXTANG
Date Last Modified:	5/22/2007

Site Id:	6967
Affiliation Type:	On-Site Operator
Company Name:	632 BROADWAY
Contact Type:	Not reported
Contact Name:	KENNETH FISHEL
Address1:	Not reported
Address2:	Not reported
City:	Not reported
State:	NN
Zip Code:	Not reported
Country Code:	001
Phone:	(212) 477-3165
Phone Ext:	Not reported
Email:	Not reported
Fax Number:	Not reported
Modified By:	TRANSLAT
Date Last Modified:	3/4/2004

Site Id:	6967
Affiliation Type:	Emergency Contact

632 BROADWAY (Continued) **U003387729**

Company Name:	RENAISSANCE 632 BROADWAY LLC.
Contact Type:	Not reported
Contact Name:	ERIC JOZA
Address1:	Not reported
Address2:	Not reported
City:	Not reported
State:	NN
Zip Code:	Not reported
Country Code:	001
Phone:	(212) 477-3164
Phone Ext:	Not reported
Email:	Not reported
Fax Number:	Not reported
Modified By:	TRANSLAT
Date Last Modified:	3/4/2004

Equipment Records:

A00 - Tank Internal Protection - None
J02 - Dispenser - Suction
L09 - Piping Leak Detection - Exempt Suction Piping
D00 - Pipe Type - No Piping
G00 - Tank Secondary Containment - None
C00 - Pipe Location - No Piping
F00 - Pipe External Protection - None
I04 - Overfill - Product Level Gauge (A/G)
E00 - Piping Secondary Containment - None
H00 - Tank Leak Detection - None
B00 - Tank External Protection - None
K00 - Spill Prevention - None

Tank Info:

Tank Number:	001
Tank Id:	12480
Tank Location:	1
Tank Type:	Steel/Carbon Steel/Iron
Tank Status:	In Service
Tank Model:	Not reported
Pipe Model:	Not reported
Install Date:	01/01/1980
Capacity Gallons:	5000
Tightness Test Method:	NN
Date Test:	Not reported
Next Test Date:	Not reported
Date Tank Closed:	Not reported
Register:	True
Modified By:	KXTANG
Last Modified:	05/22/2007

HIST AST:

PBS Number:	2-202827
SWIS Code:	6201
Operator:	KENNETH FISHEL
Facility Phone:	(212) 477-3165
Facility Addr2:	632 BROADWAY
Facility Type:	OTHER
Emergency:	ROBERT FISHELL

632 BROADWAY (Continued) **U003387729**

Emergency Tel:	(212) 477-3164
Old PBSNO:	Not reported
Date Inspected:	Not reported
Inspector:	Not reported
Result of Inspection:	Not reported
Owner Name:	RENAISSANCE 622 BROADWAY LLC.
Owner Address:	D/B/A KEN-ROB CO-627 BROADWAY 6TH FLOOR
Owner City,St,Zip:	NEW YORK, NY 10012
Federal ID:	Not reported
Owner Tel:	(212) 477-3165
Owner Type:	Corporate/Commercial
Owner Subtype:	Not reported
Mailing Contact:	KENNETH FISHEL
Mailing Name:	RENAISSANCE 632 BROADWAY LLC
Mailing Address:	627 BROADWAY 6TH FLOOR
Mailing Address 2:	Not reported
Mailing City,St,Zip:	NEW YORK, NY 10012
Mailing Telephone:	(212) 477-3165
Owner Mark:	First Owner
Facility Status:	1 - Active PBS facility, i.e. total capacity of the PBS tanks is greater than 1,100 gallons, regardless if Subpart 360-14 tanks exist or not at the facility.
Certification Flag:	False
Certification Date:	07/18/1997
Expiration:	07/10/2002
Renew Flag:	False
Renew Date:	Not reported
Total Capacity:	5000
FAMT:	True
Facility Screen:	No Missing Data
Owner Screen:	No Missing Data
Tank Screen:	Minor Data Missing
Dead Letter:	False
CBS Number:	Not reported
Town or City:	NEW YORK CITY
County Code:	62
Town or City Code:	01
Region:	2

Tank ID:	001
Tank Location:	ABOVEGROUND
Tank Status:	In Service
Install Date:	Not reported
Capacity (Gal):	5000
Product Stored:	NOS 5 OR 6 FUEL OIL
Tank Type:	Steel/carbon steel
Tank Internal:	Not reported
Tank External:	Not reported
Pipe Location:	Not reported
Pipe Type:	Not reported
Pipe Internal:	Not reported
Pipe External:	Not reported
Tank Containment:	None
Leak Detection:	0
Overfill Protection:	4
Dispenser Method:	Suction
Date Tested:	Not reported

632 BROADWAY (Continued) **U003387729**

Next Test Date:	Not reported
Missing Data for Tank:	Minor Data Missing
Date Closed:	Not reported
Test Method:	Not reported
Deleted:	False
Updated:	True
SPDES Number:	Not reported
Lat/Long:	Not reported

E93 **BUSINESS** **NY Spills** **S104504153**
North **632-634 BROADWAY** **NY Hist Spills** **N/A**
< 1/8 **MANHATTAN, NY**
0.081 mi.
427 ft. **Site 23 of 23 in cluster E**

Relative:
Lower

Actual:
39 ft.

NY Spills:

Site ID:	166769
Facility Addr2:	Not reported
Facility ID:	9711897
Spill Number:	9711897
Facility Type:	ER
SWIS:	3101
Investigator:	SMMARTIN
Referred To:	Not reported
Spill Date:	1/23/1998
Reported to Dept:	1/23/1998
CID:	370
Spill Cause:	Equipment Failure
Water Affected:	Not reported
Spill Source:	Commercial Vehicle
Spill Notifier:	Responsible Party
Cleanup Ceased:	Not reported
Cleanup Meets Std:	False
Last Inspection:	Not reported
Recommended Penalty:	Penalty Not Recommended
UST Trust:	False
Spill Class:	Known release with minimal potential for fire or hazard. DEC Response. Willing Responsible Party. Corrective action taken.
Spill Closed Dt:	1/23/1998
Remediation Phase:	0
Date Entered In Computer:	1/23/1998
Spill Record Last Update:	1/26/1998
Spiller Name:	Not reported
Spiller Company:	MYSTIC TRANSPORTATION
Spiller Address:	1901 STEINWAY ST
Spiller City,St,Zip:	ASTORIA, NY 11105-
Spiller Company:	001
Contact Name:	ABOVE CALLER
Contact Phone:	Not reported
DEC Region:	2
DER Facility ID:	140517
DEC Memo:	Prior to Sept, 2004 data translation this spill Lead_DEC Field was "MARTINKAT" EASTMOND ENVIORNMENTAL TO RESPOND. (CALL 415).
Remarks:	defective fill box spill to ground spill contained and cleanup is being dispatched

Material:

Site ID:	166769

BUSINESS (Continued) **S104504153**

Operable Unit ID: 1058262
Operable Unit: 01
Material ID: 326531
Material Code: 0003
Material Name: #6 Fuel Oil
Case No.: Not reported
Material FA: Petroleum
Quantity: 10
Units: Gallons
Recovered: 10
Resource Affected: Not reported
Oxygenate: False

Tank Test:
Site ID: Not reported
Spill Tank Test: Not reported
Tank Number: Not reported
Tank Size: Not reported
Test Method: Not reported
Leak Rate: Not reported
Gross Fail: Not reported
Modified By: Not reported
Last Modified: Not reported
Test Method: Not reported

NY Hist Spills:
Region of Spill: 2
Spill Number: 9711897
Investigator: MARTINKAT
Caller Name: Not reported
Caller Agency: Not reported
Caller Phone: Not reported
Notifier Name: Not reported
Notifier Agency: Not reported
Notifier Phone: Not reported
Spill Date/Time: 01/23/1998 15:25
Reported to Dept Date/Time: 01/23/98 15:40
SWIS: 62
Spiller Name: MYSTIC TRANSPORTATION
Spiller Contact: Not reported
Spiller Phone: Not reported
Spiller Contact: ABOVE CALLER
Spiller Address: 1901 STEINWAY ST
Spiller City,St,Zip: ASTORIA, NY 11105-
Spill Cause: Equipment Failure
Reported to Dept: On Land
Water Affected: Not reported
Spill Source: 07
Spill Notifier: Responsible Party
PBS Number: Not reported
Cleanup Ceased: / /
Cleanup Meets Std: False
Last Inspection: / /
Recommended Penalty: Penalty Not Recommended
Spiller Cleanup Dt: / /

BUSINESS (Continued) **S104504153**

Enforcement Date: / /
Invstgn Complete: / /
UST Involvement: False
Spill Class: Known release with minimal potential for fire or hazard. DEC Response. Willing Responsible Party. Corrective action taken.
Spill Closed Dt: 01/23/98
Corrective Action Plan Submitted: / /
Date Region Sent Summary to Central Office: / /
Date Spill Entered In Computer Data File: 01/23/98
Date Spill Entered In Computer Data File: Not reported
Update Date: 01/26/98
Is Updated: False

Tank:
PBS Number: Not reported
Tank Number: Not reported
Tank Size: Not reported
Test Method: Not reported
Leak Rate Failed Tank: Not reported
Gross Leak Rate: Not reported

Material:
Material Class Type: Petroleum
Quantity Spilled: 10
Unkonwn Quantity Spilled: False
Units: Gallons
Quantity Recovered: 10
Unkonwn Quantity Recovered: False
Material: #6 FUEL OIL
Class Type: #6 FUEL OIL
Times Material Entry In File: 2190
CAS Number: Not reported
Last Date: 19940728
DEC Remarks: EASTMOND ENVIORNMENTAL TO RESPOND. CALL 415).
Remark: defective fill box spill to ground spill contained and cleanup is being dispatched

---

F94 **MANHOLE #31124** **NY Spills** **S103827171**
NNE **CROSBY ST/BLEECKER ST** **NY Hist Spills** **N/A**
< 1/8 **NEW YORK, NY**
0.081 mi.
430 ft. **Site 8 of 9 in cluster F**

Relative:
Higher

Actual:
41 ft.

NY Spills:
Site ID: 177195
Facility Addr2: Not reported
Facility ID: 9812624
Spill Number: 9812624
Facility Type: ER
SWIS: 3101
Investigator: CAENGELH
Referred To: Not reported
Spill Date: 1/13/1999
Reported to Dept: 1/13/1999
CID: 297
Spill Cause: Unknown
Water Affected: Not reported
Spill Source: Commercial/Industrial
Spill Notifier: Affected Persons

MANHOLE #31124 (Continued) **S103827171**

Cleanup Ceased:	Not reported
Cleanup Meets Std:	False
Last Inspection:	Not reported
Recommended Penalty:	Penalty Not Recommended
UST Trust:	False
Spill Class:	Known release with minimal potential for fire or hazard. DEC Response. Willing Responsible Party. Corrective action taken.
Spill Closed Dt:	1/8/2004
Remediation Phase:	0
Date Entered In Computer:	1/13/1999
Spill Record Last Update:	2/6/2004
Spiller Name:	UNKNOWN
Spiller Company:	UNKNOWN
Spiller Address:	Not reported
Spiller City,St,Zip:	***UPDATE***, NY
Spiller Company:	001
Contact Name:	MIKE CEASAR
Contact Phone:	(212) 580-6763
DEC Region:	2
DER Facility ID:	148915
DEC Memo:	Prior to Sept, 2004 data translation this spill Lead_DEC Field was "ENGELHARDT" e2mis no. 122403: APPROXIMATELY 50 GALLONS OF AN UNKNOWN LIQUID ON TOP OF APPROXIMATELY 50 GALLONS OF WATER.... LAB ANALYSIS 99-00352: PCB <1 PPM 1/13/99 clean up complete in MH #31124. Removed 950 gals. Oil/Water. Double washed & rinsed structure.
Remarks:	CONED EMPLOYEES FOUND UNKNOWN TYPE OIL FLOATING ON TOP OF APPROX 50 GALLONS OF WATER IN THE ABOVE MANHOLE / OIL SAMPLES TAKEN AND CLEAN UP WILL BEGIN AFTER SAMPLES RETURN / CONED SPILL #122403

Material:

Site ID:	177195
Operable Unit ID:	1073126
Operable Unit:	01
Material ID:	312901
Material Code:	0066A
Material Name:	UNKNOWN PETROLEUM
Case No.:	Not reported
Material FA:	Petroleum
Quantity:	50
Units:	Gallons
Recovered:	No
Resource Affected:	Not reported
Oxygenate:	False

Tank Test:

Site ID:	Not reported
Spill Tank Test:	Not reported
Tank Number:	Not reported
Tank Size:	Not reported
Test Method:	Not reported
Leak Rate:	Not reported
Gross Fail:	Not reported
Modified By:	Not reported
Last Modified:	Not reported
Test Method:	Not reported

MANHOLE #31124 (Continued) **S103827171**

NY Hist Spills:

Region of Spill:	2
Spill Number:	9812624
Investigator:	ENGELHARDT
Caller Name:	Not reported
Caller Agency:	Not reported
Caller Phone:	Not reported
Notifier Name:	Not reported
Notifier Agency:	Not reported
Notifier Phone:	Not reported
Spill Date/Time:	01/13/1999 02:25
Reported to Dept Date/Time:	01/13/99 03:01
SWIS:	62
Spiller Name:	UNKNOWN
Spiller Contact:	UNKNOWN
Spiller Phone:	( ) -
Spiller Contact:	MIKE CEASAR
Spiller Phone:	(212) 580-6763
Spiller Address:	Not reported
Spiller City,St,Zip:	NY
Spill Cause:	Unknown
Reported to Dept:	On Land
Water Affected:	Not reported
Spill Source:	01
Spill Notifier:	Affected Persons
PBS Number:	Not reported
Cleanup Ceased:	/ /
Cleanup Meets Std:	False
Last Inspection:	/ /
Recommended Penalty:	Penalty Not Recommended
Spiller Cleanup Dt:	/ /
Enforcement Date:	/ /
Invstgn Complete:	/ /
UST Involvement:	False
Spill Class:	Known release with minimal potential for fire or hazard. DEC Response. Willing Responsible Party. Corrective action taken.
Spill Closed Dt:	/ /
Corrective Action Plan Submitted:	/ /
Date Region Sent Summary to Central Office:	/ /
Date Spill Entered In Computer Data File:	01/13/99
Date Spill Entered In Computer Data File:	Not reported
Update Date:	10/19/01
Is Updated:	False

Tank:

PBS Number:	Not reported
Tank Number:	Not reported
Tank Size:	Not reported
Test Method:	Not reported
Leak Rate Failed Tank:	Not reported
Gross Leak Rate:	Not reported

Material:

Material Class Type:	Petroleum
Quantity Spilled:	50
Unkonwn Quantity Spilled:	False
Units:	Gallons
Quantity Recovered:	0

MANHOLE #31124 (Continued) **S103827171**

Unkonwn Quantity Recovered: False
Material: UNKNOWN PETROLEUM
Class Type: UNKNOWN PETROLEUM
Times Material Entry In File: 16414
CAS Number: Not reported
Last Date: 19940929
DEC Remarks: Not reported
Remark: CONED EMPLOYEES FOUND UNKNOWN TYPE OIL FLOATING ON TOP OF APPROX 50 GALLONS OF WATER IN THE ABOVE MANHOLE / OIL SAMPLES TAKEN AND CLEAN UP WILL BEGIN AFTER SAMPLES RETURN / CONED SPILL 122403

G95 **50 PRINCE STREET** **NY Spills** **S102150522**
South **50 PRINCE STREET** **NY Hist Spills** **N/A**
< 1/8 **MANHATTAN, NY**
0.084 mi.
442 ft. **Site 10 of 17 in cluster G**

Relative:
Lower

Actual:
39 ft.

NY Spills:
Site ID: 223430
Facility Addr2: Not reported
Facility ID: 9505201
Spill Number: 9505201
Facility Type: ER
SWIS: 3101
Investigator: MCTIBBE
Referred To: Not reported
Spill Date: 7/28/1995
Reported to Dept: 7/28/1995
CID: Not reported
Spill Cause: Equipment Failure
Water Affected: Not reported
Spill Source: Tank Truck
Spill Notifier: Responsible Party
Cleanup Ceased: Not reported
Cleanup Meets Std: False
Last Inspection: Not reported
Recommended Penalty: Penalty Not Recommended
UST Trust: False
Spill Class: Known release with minimal potential for fire or hazard. DEC Response. Willing Responsible Party. Corrective action taken.
Spill Closed Dt: 7/31/1995
Remediation Phase: 0
Date Entered In Computer: 8/17/1995
Spill Record Last Update: 7/8/2004
Spiller Name: Not reported
Spiller Company: SAME
Spiller Address: Not reported
Spiller City,St,Zip: NY
Spiller Company: 001
Contact Name: Not reported
Contact Phone: Not reported
DEC Region: 2
DER Facility ID: 184737
DEC Memo: Prior to Sept, 2004 data translation this spill Lead_DEC Field was "TIBBE" spill cleaned by oil company.
Remarks: BROKEN HOSE WHILE MAKING A DELIVERY "SAYS GOOD SIZE SPILL"- UNK AMOUNT SPILLED - SPILL WAS CONTAINED ON ST. & ON SIDEWALK BY ALMAR FUEL- AMT. NOT EST., BUT THEY SAID IT WAS A MAJOR SPILL- WILL CLEAN

50 PRINCE STREET (Continued) **S102150522**

Material:

Site ID:	223430
Operable Unit ID:	1016180
Operable Unit:	01
Material ID:	363195
Material Code:	0001
Material Name:	#2 Fuel Oil
Case No.:	Not reported
Material FA:	Petroleum
Quantity:	-1
Units:	Gallons
Recovered:	No
Resource Affected:	Not reported
Oxygenate:	False

Tank Test:

Site ID:	Not reported
Spill Tank Test:	Not reported
Tank Number:	Not reported
Tank Size:	Not reported
Test Method:	Not reported
Leak Rate:	Not reported
Gross Fail:	Not reported
Modified By:	Not reported
Last Modified:	Not reported
Test Method:	Not reported

NY Hist Spills:

Region of Spill:	2
Spill Number:	9505201
Investigator:	TIBBE
Caller Name:	Not reported
Caller Agency:	Not reported
Caller Phone:	Not reported
Notifier Name:	Not reported
Notifier Agency:	Not reported
Notifier Phone:	Not reported
Spill Date/Time:	07/28/1995 09:30
Reported to Dept Date/Time:	07/28/95 09:36
SWIS:	62
Spiller Name:	SAME
Spiller Contact:	Not reported
Spiller Phone:	Not reported
Spiller Address:	Not reported
Spiller City,St,Zip:	Not reported
Spill Cause:	Equipment Failure
Reported to Dept:	On Land
Water Affected:	Not reported
Spill Source:	08
Spill Notifier:	Responsible Party
PBS Number:	Not reported
Cleanup Ceased:	/ /
Cleanup Meets Std:	False
Last Inspection:	/ /
Recommended Penalty:	Penalty Not Recommended

50 PRINCE STREET (Continued) **S102150522**

Spiller Cleanup Dt: / /
Enforcement Date: / /
Invstgn Complete: / /
UST Involvement: False
Spill Class: Known release with minimal potential for fire or hazard. DEC Response. Willing Responsible Party. Corrective action taken.
Spill Closed Dt: / /
Corrective Action Plan Submitted: / /
Date Region Sent Summary to Central Office: / /
Date Spill Entered In Computer Data File: 08/17/95
Date Spill Entered In Computer Data File: Not reported
Update Date: / /
Is Updated: False

Tank:
PBS Number: Not reported
Tank Number: Not reported
Tank Size: Not reported
Test Method: Not reported
Leak Rate Failed Tank: Not reported
Gross Leak Rate: Not reported

Material:
Material Class Type: Petroleum
Quantity Spilled: -1
Unkonwn Quantity Spilled: False
Units: Gallons
Quantity Recovered: 0
Unkonwn Quantity Recovered: False
Material: #2 FUEL OIL
Class Type: #2 FUEL OIL
Times Material Entry In File: 24464
CAS Number: Not reported
Last Date: 19941207
DEC Remarks: Not reported
Remark: BROKEN HOSE WHILE MAKING A DELIVERY SAYS GOOD SIZE SPILL - UNK AMOUNT SPILLED - SPILL WAS CONTAINED ON ST. ON SIDEWALK BY ALMAR FUEL- AMT. NOT EST., BUT THEY SAID IT WAS A MAJOR SPILL- WILL CLEAN

G96 **50 PRINCE ST** **AST** **U003392000**
South **50 PRINCE ST** **HIST AST** **N/A**
< 1/8 **NY, NY 10012**
0.084 mi.
442 ft. **Site 11 of 17 in cluster G**

Relative:
Lower

Actual:
39 ft.

AST:
Region: STATE
DEC Region: 2
Site Status: Active
Facility Id: 2-405329
Program Type: PBS
UTM X: 584897.86838999996
UTM Y: 4508509.6636800002
Expiration Date: 2012/10/15

Affiliation Records:
Site Id: 19536
Affiliation Type: Owner
Company Name: LINMAR L.P.

50 PRINCE ST (Continued) **U003392000**

Contact Type:	MANAGING AGENT
Contact Name:	LINDA BERLEY
Address1:	950 THIRD AVENUE
Address2:	Not reported
City:	NEW YORK
State:	NY
Zip Code:	10022
Country Code:	001
Phone:	(212) 759-5000
Phone Ext:	Not reported
Email:	Not reported
Fax Number:	Not reported
Modified By:	KAKYER
Date Last Modified:	8/27/2007

Site Id:	19536
Affiliation Type:	Mail Contact
Company Name:	LINMAR, L.P.
Contact Type:	Not reported
Contact Name:	LINDA BERLEY
Address1:	950 THIRD AVENUE
Address2:	Not reported
City:	NY
State:	NY
Zip Code:	10022
Country Code:	001
Phone:	(212) 759-5000
Phone Ext:	Not reported
Email:	Not reported
Fax Number:	Not reported
Modified By:	KAKYER
Date Last Modified:	8/27/2007

Site Id:	19536
Affiliation Type:	On-Site Operator
Company Name:	50 PRINCE ST
Contact Type:	Not reported
Contact Name:	LINDA BERLEY
Address1:	Not reported
Address2:	Not reported
City:	Not reported
State:	NN
Zip Code:	Not reported
Country Code:	001
Phone:	(212) 759-5000
Phone Ext:	Not reported
Email:	Not reported
Fax Number:	Not reported
Modified By:	TRANSLAT
Date Last Modified:	3/4/2004

Site Id:	19536
Affiliation Type:	Emergency Contact
Company Name:	LINMAR L.P.
Contact Type:	Not reported
Contact Name:	LINDA BERLEY
Address1:	Not reported

50 PRINCE ST (Continued) **U003392000**

Address2:	Not reported
City:	Not reported
State:	NN
Zip Code:	Not reported
Country Code:	001
Phone:	(212) 861-3277
Phone Ext:	Not reported
Email:	Not reported
Fax Number:	Not reported
Modified By:	TRANSLAT
Date Last Modified:	3/4/2004

Equipment Records:

B00 - Tank External Protection - None
A00 - Tank Internal Protection - None
D01 - Pipe Type - Steel/Carbon Steel/Iron
J02 - Dispenser - Suction
L09 - Piping Leak Detection - Exempt Suction Piping
C00 - Pipe Location - No Piping
F00 - Pipe External Protection - None
I04 - Overfill - Product Level Gauge (A/G)
G00 - Tank Secondary Containment - None
H00 - Tank Leak Detection - None

Tank Info:

Tank Number:	001
Tank Id:	23075
Tank Location:	1
Tank Type:	Steel/Carbon Steel/Iron
Tank Status:	In Service
Tank Model:	Not reported
Pipe Model:	Not reported
Install Date:	10/01/1986
Capacity Gallons:	2000
Tightness Test Method:	NN
Date Test:	Not reported
Next Test Date:	Not reported
Date Tank Closed:	Not reported
Register:	True
Modified By:	KAKYER
Last Modified:	08/27/2007

HIST AST:

PBS Number:	2-405329
SWIS Code:	6201
Operator:	LINDA BERLEY
Facility Phone:	(212) 759-5000
Facility Addr2:	50 PRINCE ST
Facility Type:	APARTMENT BUILDING
Emergency:	LINDA BERLEY
Emergency Tel:	(212) 861-3277
Old PBSNO:	Not reported
Date Inspected:	Not reported
Inspector:	Not reported
Result of Inspection:	Not reported
Owner Name:	LINMAR L.P.

50 PRINCE ST (Continued) **U003392000**

Owner Address:	950 THIRD AVENUE
Owner City,St,Zip:	EW YORK, NY 10022
Federal ID:	Not reported
Owner Tel:	(212) 759-5000
Owner Type:	Corporate/Commercial
Owner Subtype:	Not reported
Mailing Contact:	LINDA BERLEY
Mailing Name:	LINMAR, L.P.
Mailing Address:	950 THIRD AVENUE
Mailing Address 2:	Not reported
Mailing City,St,Zip:	NY, NY 10022
Mailing Telephone:	(212) 759-5000
Owner Mark:	First Owner
Facility Status:	1 - Active PBS facility, i.e. total capacity of the PBS tanks is greater than 1,100 gallons, regardless if Subpart 360-14 tanks exist or not at the facility.
Certification Flag:	False
Certification Date:	09/25/1997
Expiration:	10/15/2002
Renew Flag:	False
Renew Date:	Not reported
Total Capacity:	2000
FAMT:	True
Facility Screen:	No Missing Data
Owner Screen:	No Missing Data
Tank Screen:	Minor Data Missing
Dead Letter:	False
CBS Number:	Not reported
Town or City:	NEW YORK CITY
County Code:	62
Town or City Code:	01
Region:	2

Tank ID:	001
Tank Location:	ABOVEGROUND
Tank Status:	In Service
Install Date:	Not reported
Capacity (Gal):	2000
Product Stored:	NOS 1,2, OR 4 FUEL OIL
Tank Type:	Steel/carbon steel
Tank Internal:	Not reported
Tank External:	Not reported
Pipe Location:	Not reported
Pipe Type:	STEEL/IRON
Pipe Internal:	Not reported
Pipe External:	Not reported
Tank Containment:	None
Leak Detection:	0
Overfill Protection:	4
Dispenser Method:	Suction
Date Tested:	Not reported
Next Test Date:	Not reported
Missing Data for Tank:	Minor Data Missing
Date Closed:	Not reported
Test Method:	Not reported
Deleted:	False
Updated:	False

50 PRINCE ST (Continued) **U003392000**

SPDES Number: Not reported
Lat/Long: Not reported

I97 **CON EDISON CO OF NYC,INC.** **MANIFEST** **S109786913**
North **634 BROADWAY 634 BROADWAY** **N/A**
< 1/8 **NEW YORK, NY 10003**
0.084 mi.
446 ft. **Site 1 of 22 in cluster I**

Relative:
Lower

Actual:
39 ft.

CT MANIFEST:

Waste:

Manifest No:	CTF0810486
Waste Occurence:	1
UNNA:	3077
Hazard Class:	9
US Dot Description:	ENVIRONMENTALLY HAZ. SUBSTANCES,SOLID
No of Containers:	001
Container Type:	DT
Quantity:	2
Weight/Volume:	Y
Additional Description:	Not reported
Handling Code:	Not reported
Date Record Was Last Modified:	4/27/2004
DEO Who Last Modified Record:	IG

Waste CD:

Manifest No:	CTF0810486
Waste Occurence:	1
EPA Waste Code:	D008
Recycled Waste?:	F
Date Record Was Last Modified:	4/27/2004
DEO Who Last Modified Record:	IG

Detail:

Year:	2001
Manifest ID:	CTF0810486
TSDF EPA ID:	CTD000604488
TSDF Name:	CLEAN HARBORS OF CONNECTICUT INC
TSDF Address:	51 BRODERICK RD
TSDF City,St,Zip:	BRISTOL, CT 06010
TSDF Country:	USA
TSDF Telephone:	Not reported
Transport Date:	1/17/2001
Transporter EPA ID:	MAD039322250
Transporter Name:	CLEAN HARBORS ENVIRONMENTAL SERVICES, INC.
Transporter Country:	USA
Transporter Phone:	Not reported
Trans 2 Date:	1/19/2001
Trans 2 EPA ID:	Not reported
Trans 2 Name:	Not reported
Trans 2 Address:	Not reported
Trans 2 City,St,Zip:	CT
Trans 2 Country:	USA
Trans 2 Phone:	Not reported
EPA ID:	NYP004071627
Generator Phone:	2123384488

CON EDISON CO OF NYC,INC. (Continued) **S109786913**

Generator Mailing Addr:	BROADWAY & BLEECKER ST. MANHATTAN
Generator Mailing Town:	Not reported
Generator Mailing State:	NY
Generator Mailing Zip:	Not reported
Generator Mailing Country:	USA
Special Handling:	Not reported
Discrepancies:	No
Date Shipped:	1/17/2001
Date Received:	1/19/2001
Last modified date:	4/27/2004
Last modified by:	IG
Comments:	Not reported

G98 **49 PRINCE ST** **AST** **U004067685**
South **49 PRINCE STREET** **N/A**
< 1/8 **NEW YORK, NY 10012**
0.085 mi.
449 ft. **Site 12 of 17 in cluster G**

Relative:
Lower

Actual:
39 ft.

AST:

Region:	STATE
DEC Region:	2
Site Status:	Unregulated
Facility Id:	2-610404
Program Type:	PBS
UTM X:	584816.9094
UTM Y:	4508539.5584300002
Expiration Date:	N/A

Affiliation Records:

Site Id:	373871
Affiliation Type:	Owner
Company Name:	SIDNEY RUBELL CO.
Contact Type:	OWNER
Contact Name:	SIDNEY RUBELL
Address1:	348 WEST 23 STREET
Address2:	Not reported
City:	NEW YORK
State:	NY
Zip Code:	10011
Country Code:	001
Phone:	(212) 243-2370
Phone Ext:	Not reported
Email:	Not reported
Fax Number:	Not reported
Modified By:	KXTANG
Date Last Modified:	11/21/2006

Site Id:	373871
Affiliation Type:	Mail Contact
Company Name:	SIDNEY RUBELL CO.
Contact Type:	Not reported
Contact Name:	ELAINE GORLECHEN
Address1:	348 WEST 23TH STREET, 2F
Address2:	Not reported
City:	NEW YORK
State:	NY

49 PRINCE ST (Continued) **U004067685**

Zip Code:	10011
Country Code:	001
Phone:	(212) 243-2370
Phone Ext:	Not reported
Email:	Not reported
Fax Number:	Not reported
Modified By:	KXTANG
Date Last Modified:	11/21/2006

Site Id:	373871
Affiliation Type:	On-Site Operator
Company Name:	49 PRINCE ST
Contact Type:	Not reported
Contact Name:	N/A
Address1:	Not reported
Address2:	Not reported
City:	Not reported
State:	NN
Zip Code:	Not reported
Country Code:	001
Phone:	N/A
Phone Ext:	Not reported
Email:	Not reported
Fax Number:	Not reported
Modified By:	KXTANG
Date Last Modified:	11/21/2006

Site Id:	373871
Affiliation Type:	Emergency Contact
Company Name:	SIDNEY RUBELL CO.
Contact Type:	Not reported
Contact Name:	ELAINE GORLECHEN
Address1:	Not reported
Address2:	Not reported
City:	Not reported
State:	NN
Zip Code:	Not reported
Country Code:	001
Phone:	(212) 243-2370
Phone Ext:	Not reported
Email:	Not reported
Fax Number:	Not reported
Modified By:	KXTANG
Date Last Modified:	11/21/2006

Equipment Records:

A00 - Tank Internal Protection - None
D01 - Pipe Type - Steel/Carbon Steel/Iron
J02 - Dispenser - Suction
G03 - Tank Secondary Containment - Vault (w/o access)
F00 - Pipe External Protection - None
E03 - Piping Secondary Containment - Vault (without Access)
C01 - Pipe Location - Aboveground
H00 - Tank Leak Detection - None
I05 - Overfill - Vent Whistle
L00 - Piping Leak Detection - None
B00 - Tank External Protection - None

49 PRINCE ST (Continued) **U004067685**

K00 - Spill Prevention - None

Tank Info:

Tank Number:	001
Tank Id:	214610
Tank Location:	3
Tank Type:	Steel Tank in Concrete
Tank Status:	Closed - Removed
Tank Model:	Not reported
Pipe Model:	Not reported
Install Date:	09/28/2006
Capacity Gallons:	2000
Tightness Test Method:	NN
Date Test:	Not reported
Next Test Date:	Not reported
Date Tank Closed:	09/28/2006
Register:	True
Modified By:	KXTANG
Last Modified:	11/21/2006

F99 **GLOBE STORAGE & MOVING CO., INC.** **AST** **U004046967**
ENE **32-36 BLEECKER STREET** **N/A**
< 1/8 **NEW YORK, NY 10012**
0.086 mi.
455 ft. **Site 9 of 9 in cluster F**

Relative:
Higher

Actual:
43 ft.

AST:

Region:	STATE
DEC Region:	2
Site Status:	Unregulated
Facility Id:	2-604840
Program Type:	PBS
UTM X:	584976.35199999996
UTM Y:	4508846.5784400003
Expiration Date:	N/A

Affiliation Records:

Site Id:	26709
Affiliation Type:	Owner
Company Name:	GLOBE STORAGE & MOVING CO., INC.
Contact Type:	Not reported
Contact Name:	Not reported
Address1:	32-36 BLEECKER STREET
Address2:	Not reported
City:	NEW YORK
State:	NY
Zip Code:	10012
Country Code:	001
Phone:	(212) 925-3555
Phone Ext:	Not reported
Email:	Not reported
Fax Number:	Not reported
Modified By:	TRANSLAT
Date Last Modified:	3/4/2004

Site Id:	26709
Affiliation Type:	Mail Contact
Company Name:	GLOBE STORAGE & MOVING CO., INC.

GLOBE STORAGE & MOVING CO., INC. (Continued) **U004046967**

Contact Type:	Not reported
Contact Name:	JAMES P. GRIMALDI
Address1:	32-36 BLEECKER STREET
Address2:	Not reported
City:	NEW YORK
State:	NY
Zip Code:	10012
Country Code:	001
Phone:	(212) 925-3555
Phone Ext:	Not reported
Email:	Not reported
Fax Number:	Not reported
Modified By:	TRANSLAT
Date Last Modified:	3/4/2004

Site Id:	26709
Affiliation Type:	On-Site Operator
Company Name:	GLOBE STORAGE & MOVING CO., INC.
Contact Type:	Not reported
Contact Name:	DAVID BLITZ
Address1:	Not reported
Address2:	Not reported
City:	Not reported
State:	NN
Zip Code:	Not reported
Country Code:	001
Phone:	(212) 925-3555
Phone Ext:	Not reported
Email:	Not reported
Fax Number:	Not reported
Modified By:	TRANSLAT
Date Last Modified:	3/4/2004

Site Id:	26709
Affiliation Type:	Emergency Contact
Company Name:	GLOBE STORAGE & MOVING CO., INC.
Contact Type:	Not reported
Contact Name:	DAVID BLITZ
Address1:	Not reported
Address2:	Not reported
City:	Not reported
State:	NN
Zip Code:	Not reported
Country Code:	001
Phone:	(212) 925-3555
Phone Ext:	Not reported
Email:	Not reported
Fax Number:	Not reported
Modified By:	TRANSLAT
Date Last Modified:	3/4/2004

Equipment Records:

A00 - Tank Internal Protection - None
D01 - Pipe Type - Steel/Carbon Steel/Iron
J02 - Dispenser - Suction
F00 - Pipe External Protection - None
C01 - Pipe Location - Aboveground

GLOBE STORAGE & MOVING CO., INC. (Continued) **U004046967**

H00 - Tank Leak Detection - None
G03 - Tank Secondary Containment - Vault (w/o access)
I00 - Overfill - None
B00 - Tank External Protection - None

Tank Info:

Tank Number:	GBS 001
Tank Id:	58992
Tank Location:	3
Tank Type:	Steel/Carbon Steel/Iron
Tank Status:	Closed - In Place
Tank Model:	Not reported
Pipe Model:	Not reported
Install Date:	Not reported
Capacity Gallons:	5000
Tightness Test Method:	NN
Date Test:	Not reported
Next Test Date:	Not reported
Date Tank Closed:	09/05/2000
Register:	True
Modified By:	TRANSLAT
Last Modified:	03/04/2004

G100 **MULBERRY ST/PRINCE ST** **NY Spills** **S102402169**
South **MULBERRY ST/PRINCE ST** **NY Hist Spills** **N/A**
< 1/8 **MANHATTAN, NY**
0.087 mi.
458 ft. **Site 13 of 17 in cluster G**

Relative:
Lower

Actual:
39 ft.

NY Spills:

Site ID:	262556
Facility Addr2:	Not reported
Facility ID:	9608874
Spill Number:	9608874
Facility Type:	ER
SWIS:	2401
Investigator:	SMMARTIN
Referred To:	Not reported
Spill Date:	10/17/1996
Reported to Dept:	10/17/1996
CID:	257
Spill Cause:	Unknown
Water Affected:	Not reported
Spill Source:	Unknown
Spill Notifier:	Local Agency
Cleanup Ceased:	Not reported
Cleanup Meets Std:	False
Last Inspection:	Not reported
Recommended Penalty:	Penalty Not Recommended
UST Trust:	False
Spill Class:	Known release with minimal potential for fire or hazard. DEC Response. Willing Responsible Party. Corrective action taken.
Spill Closed Dt:	10/17/1996
Remediation Phase:	0
Date Entered In Computer:	10/17/1996
Spill Record Last Update:	1/14/1997
Spiller Name:	Not reported

MULBERRY ST/PRINCE ST (Continued) **S102402169**

Spiller Company:	UNKNOWN
Spiller Address:	Not reported
Spiller City,St,Zip:	NY
Spiller Company:	999
Contact Name:	Not reported
Contact Phone:	Not reported
DEC Region:	2
DER Facility ID:	214357
DEC Memo:	Prior to Sept, 2004 data translation this spill Lead_DEC Field was "MARTINKAT"
Remarks:	citizen says some type of product was spilled in street looks like a oil but unsure

Material:

Site ID:	262556
Operable Unit ID:	1040091
Operable Unit:	01
Material ID:	344606
Material Code:	0064A
Material Name:	UNKNOWN MATERIAL
Case No.:	Not reported
Material FA:	Other
Quantity:	0
Units:	Gallons
Recovered:	No
Resource Affected:	Not reported
Oxygenate:	False

Tank Test:

Site ID:	Not reported
Spill Tank Test:	Not reported
Tank Number:	Not reported
Tank Size:	Not reported
Test Method:	Not reported
Leak Rate:	Not reported
Gross Fail:	Not reported
Modified By:	Not reported
Last Modified:	Not reported
Test Method:	Not reported

NY Hist Spills:

Region of Spill:	2
Spill Number:	9608874
Investigator:	MARTINKAT
Caller Name:	Not reported
Caller Agency:	Not reported
Caller Phone:	Not reported
Notifier Name:	Not reported
Notifier Agency:	Not reported
Notifier Phone:	Not reported
Spill Date/Time:	10/17/1996 09:40
Reported to Dept Date/Time:	10/17/96 09:53
SWIS:	61
Spiller Name:	UNKNOWN
Spiller Contact:	Not reported
Spiller Phone:	Not reported

MULBERRY ST/PRINCE ST (Continued) **S102402169**

Spiller Address: Not reported
Spiller City,St,Zip: Not reported
Spill Cause: Unknown
Reported to Dept: On Land
Water Affected: Not reported
Spill Source: 12
Spill Notifier: Local Agency
PBS Number: Not reported
Cleanup Ceased: / /
Cleanup Meets Std: False
Last Inspection: / /
Recommended Penalty: Penalty Not Recommended
Spiller Cleanup Dt: / /
Enforcement Date: / /
Invstgn Complete: / /
UST Involvement: False
Spill Class: Known release with minimal potential for fire or hazard. DEC Response. Willing Responsible Party. Corrective action taken.
Spill Closed Dt: 10/17/96
Corrective Action Plan Submitted: / /
Date Region Sent Summary to Central Office: / /
Date Spill Entered In Computer Data File: 10/17/96
Date Spill Entered In Computer Data File: Not reported
Update Date: 01/14/97
Is Updated: False

Tank:
PBS Number: Not reported
Tank Number: Not reported
Tank Size: Not reported
Test Method: Not reported
Leak Rate Failed Tank: Not reported
Gross Leak Rate: Not reported

Material:
Material Class Type: Raw Sewage
Quantity Spilled: 0
Unkonwn Quantity Spilled: True
Units: Gallons
Quantity Recovered: 0
Unkonwn Quantity Recovered: False
Material: UNKNOWN MATERIAL
Class Type: UNKNOWN MATERIAL
Times Material Entry In File: 9140
CAS Number: Not reported
Last Date: 19941109
DEC Remarks: Not reported
Remark: citi en says some type of product was spilled in street looks like a oil but unsure

I101 **CON EDISON** **RCRA-NonGen** **1010327716**
NNE **65 BLEEKER STREET** **MANIFEST** **NYP004148326**
< 1/8 **NEW YORK, NY 10012**
0.087 mi.
458 ft. **Site 2 of 22 in cluster I**

Relative:
Lower

Actual:
40 ft.

RCRA-NonGen:

Date form received by agency:	04/11/2007
Facility name:	CON EDISON
Facility address:	65 BLEEKER STREET NEW YORK, NY 10012
EPA ID:	NYP004148326
Mailing address:	4 IRVING PL, RM 828 NEW YORK, NY 10003
Contact:	DANIEL PONTECORVO
Contact address:	4 IRVING PL, RM 828 NEW YORK, NY 10003
Contact country:	US
Contact telephone:	(212) 580-8383
Contact email:	Not reported
EPA Region:	02
Classification:	Non-Generator
Description:	Handler: Non-Generators do not presently generate hazardous waste

Handler Activities Summary:

U.S. importer of hazardous waste:	No
Mixed waste (haz. and radioactive):	No
Recycler of hazardous waste:	No
Transporter of hazardous waste:	No
Treater, storer or disposer of HW:	No
Underground injection activity:	No
On-site burner exemption:	No
Furnace exemption:	No
Used oil fuel burner:	No
Used oil processor:	No
User oil refiner:	No
Used oil fuel marketer to burner:	No
Used oil Specification marketer:	No
Used oil transfer facility:	No
Used oil transporter:	No

Historical Generators:

Date form received by agency:	04/10/2007
Facility name:	CON EDISON
Classification:	Not a generator, verified

Date form received by agency:	04/09/2007
Facility name:	CON EDISON
Classification:	Unverified

Violation Status: No violations found

NY MANIFEST:

EPA ID:	NYP004148326
Country:	USA
Mailing Name:	consolidated edison
Mailing Contact:	FRANKLYN MURRAY
Mailing Address:	4 IRVING PL RM 828
Mailing Address 2:	Not reported

CON EDISON (Continued) **1010327716**

Mailing City:	NEW YORK
Mailing State:	NY
Mailing Zip:	10003
Mailing Zip4:	Not reported
Mailing Country:	USA
Mailing Phone:	212-460-2808

Document ID:	Not reported
Manifest Status:	Not reported
Trans1 State ID:	NYD006982359
Trans2 State ID:	Not reported
Generator Ship Date:	2007-02-23
Trans1 Recv Date:	2007-02-23
Trans2 Recv Date:	Not reported
TSD Site Recv Date:	2007-02-26
Part A Recv Date:	Not reported
Part B Recv Date:	Not reported
Generator EPA ID:	NYP004148326
Trans1 EPA ID:	Not reported
Trans2 EPA ID:	Not reported
TSDF ID:	NYD077444263
Waste Code:	Not reported
Quantity:	50.0
Units:	P - Pounds
Number of Containers:	1.0
Container Type:	DM - Metal drums, barrels
Handling Method:	L Landfill.
Specific Gravity:	1.0
Year:	2007
Manifest Tracking Num:	001436409FLE
Import Ind:	N
Export Ind:	N
Discr Quantity Ind:	N
Discr Type Ind:	N
Discr Residue Ind:	N
Discr Partial Reject Ind:	N
Discr Full Reject Ind:	N
Manifest Ref Num:	Not reported
Alt Fac RCRA Id:	Not reported
Alt Fac Sign Date:	Not reported
Mgmt Method Type Code:	H141

Document ID:	Not reported
Manifest Status:	Not reported
Trans1 State ID:	NYD006982359
Trans2 State ID:	Not reported
Generator Ship Date:	2007-02-26
Trans1 Recv Date:	2007-02-26
Trans2 Recv Date:	Not reported
TSD Site Recv Date:	2007-02-27
Part A Recv Date:	Not reported
Part B Recv Date:	Not reported
Generator EPA ID:	NYP004148326
Trans1 EPA ID:	Not reported
Trans2 EPA ID:	Not reported

CON EDISON (Continued) **1010327716**

TSDF ID:	NYD077444263
Waste Code:	Not reported
Quantity:	50.0
Units:	P - Pounds
Number of Containers:	1.0
Container Type:	DM - Metal drums, barrels
Handling Method:	L Landfill.
Specific Gravity:	1.0
Year:	2007
Manifest Tracking Num:	001450368FLE
Import Ind:	N
Export Ind:	N
Discr Quantity Ind:	N
Discr Type Ind:	N
Discr Residue Ind:	N
Discr Partial Reject Ind:	N
Discr Full Reject Ind:	N
Manifest Ref Num:	Not reported
Alt Fac RCRA Id:	Not reported
Alt Fac Sign Date:	Not reported
Mgmt Method Type Code:	H141

Document ID:	Not reported
Manifest Status:	Not reported
Trans1 State ID:	NYD006982359
Trans2 State ID:	Not reported
Generator Ship Date:	2007-02-26
Trans1 Recv Date:	2007-02-26
Trans2 Recv Date:	Not reported
TSD Site Recv Date:	2007-02-27
Part A Recv Date:	Not reported
Part B Recv Date:	Not reported
Generator EPA ID:	NYP004148326
Trans1 EPA ID:	Not reported
Trans2 EPA ID:	Not reported
TSDF ID:	NYD980593636
Waste Code:	Not reported
Quantity:	110.0
Units:	G - Gallons (liquids only)* (8.3 pounds)
Number of Containers:	3.0
Container Type:	DM - Metal drums, barrels
Handling Method:	T Chemical, physical, or biological treatment.
Specific Gravity:	1.0
Year:	2007
Manifest Tracking Num:	001450483FLE
Import Ind:	N
Export Ind:	N
Discr Quantity Ind:	N
Discr Type Ind:	N
Discr Residue Ind:	N
Discr Partial Reject Ind:	N
Discr Full Reject Ind:	N
Manifest Ref Num:	Not reported
Alt Fac RCRA Id:	Not reported
Alt Fac Sign Date:	Not reported
Mgmt Method Type Code:	H141

CON EDISON (Continued) **1010327716**

Document ID:	Not reported
Manifest Status:	Not reported
Trans1 State ID:	NYD006982359
Trans2 State ID:	Not reported
Generator Ship Date:	2007-02-23
Trans1 Recv Date:	2007-02-23
Trans2 Recv Date:	Not reported
TSD Site Recv Date:	2007-02-26
Part A Recv Date:	Not reported
Part B Recv Date:	Not reported
Generator EPA ID:	NYP004148326
Trans1 EPA ID:	Not reported
Trans2 EPA ID:	Not reported
TSDF ID:	NYD980593636
Waste Code:	Not reported
Quantity:	80.0
Units:	G - Gallons (liquids only)* (8.3 pounds)
Number of Containers:	2.0
Container Type:	DM - Metal drums, barrels
Handling Method:	T Chemical, physical, or biological treatment.
Specific Gravity:	1.0
Year:	2007
Manifest Tracking Num:	001450484FLE
Import Ind:	N
Export Ind:	N
Discr Quantity Ind:	N
Discr Type Ind:	N
Discr Residue Ind:	N
Discr Partial Reject Ind:	N
Discr Full Reject Ind:	N
Manifest Ref Num:	Not reported
Alt Fac RCRA Id:	Not reported
Alt Fac Sign Date:	Not reported
Mgmt Method Type Code:	H141

Document ID:	Not reported
Manifest Status:	Not reported
Trans1 State ID:	NYD006982359
Trans2 State ID:	Not reported
Generator Ship Date:	2/23/2007
Trans1 Recv Date:	2/23/2007
Trans2 Recv Date:	Not reported
TSD Site Recv Date:	2/26/2007
Part A Recv Date:	Not reported
Part B Recv Date:	Not reported
Generator EPA ID:	NYP004148326
Trans1 EPA ID:	Not reported
Trans2 EPA ID:	Not reported
TSDF ID:	NYD077444263
Waste Code:	Not reported
Quantity:	50
Units:	P - Pounds
Number of Containers:	1
Container Type:	DM - Metal drums, barrels
Handling Method:	L Landfill.
Specific Gravity:	1

CON EDISON (Continued) **1010327716**

Year:	2007
Manifest Tracking Num:	001436409FLE
Import Ind:	N
Export Ind:	N
Discr Quantity Ind:	N
Discr Type Ind:	N
Discr Residue Ind:	N
Discr Partial Reject Ind:	N
Discr Full Reject Ind:	N
Manifest Ref Num:	Not reported
Alt Fac RCRA Id:	Not reported
Alt Fac Sign Date:	Not reported
Mgmt Method Type Code:	H141

Document ID:	Not reported
Manifest Status:	Not reported
Trans1 State ID:	NYD006982359
Trans2 State ID:	Not reported
Generator Ship Date:	2/26/2007
Trans1 Recv Date:	2/26/2007
Trans2 Recv Date:	Not reported
TSD Site Recv Date:	2/27/2007
Part A Recv Date:	Not reported
Part B Recv Date:	Not reported
Generator EPA ID:	NYP004148326
Trans1 EPA ID:	Not reported
Trans2 EPA ID:	Not reported
TSDF ID:	NYD077444263
Waste Code:	Not reported
Quantity:	50
Units:	P - Pounds
Number of Containers:	1
Container Type:	DM - Metal drums, barrels
Handling Method:	L Landfill.
Specific Gravity:	1
Year:	2007
Manifest Tracking Num:	001450368FLE
Import Ind:	N
Export Ind:	N
Discr Quantity Ind:	N
Discr Type Ind:	N
Discr Residue Ind:	N
Discr Partial Reject Ind:	N
Discr Full Reject Ind:	N
Manifest Ref Num:	Not reported
Alt Fac RCRA Id:	Not reported
Alt Fac Sign Date:	Not reported
Mgmt Method Type Code:	H141

Document ID:	Not reported
Manifest Status:	Not reported
Trans1 State ID:	NYD006982359
Trans2 State ID:	Not reported
Generator Ship Date:	2/26/2007
Trans1 Recv Date:	2/26/2007

CON EDISON (Continued) **1010327716**

Trans2 Recv Date:	Not reported
TSD Site Recv Date:	2/27/2007
Part A Recv Date:	Not reported
Part B Recv Date:	Not reported
Generator EPA ID:	NYP004148326
Trans1 EPA ID:	Not reported
Trans2 EPA ID:	Not reported
TSDF ID:	NYD980593636
Waste Code:	Not reported
Quantity:	110
Units:	G - Gallons (liquids only)* (8.3 pounds)
Number of Containers:	3
Container Type:	DM - Metal drums, barrels
Handling Method:	T Chemical, physical, or biological treatment.
Specific Gravity:	1
Year:	2007
Manifest Tracking Num:	001450483FLE
Import Ind:	N
Export Ind:	N
Discr Quantity Ind:	N
Discr Type Ind:	N
Discr Residue Ind:	N
Discr Partial Reject Ind:	N
Discr Full Reject Ind:	N
Manifest Ref Num:	Not reported
Alt Fac RCRA Id:	Not reported
Alt Fac Sign Date:	Not reported
Mgmt Method Type Code:	H141

Document ID:	Not reported
Manifest Status:	Not reported
Trans1 State ID:	NYD006982359
Trans2 State ID:	Not reported
Generator Ship Date:	2/23/2007
Trans1 Recv Date:	2/23/2007
Trans2 Recv Date:	Not reported
TSD Site Recv Date:	2/26/2007
Part A Recv Date:	Not reported
Part B Recv Date:	Not reported
Generator EPA ID:	NYP004148326
Trans1 EPA ID:	Not reported
Trans2 EPA ID:	Not reported
TSDF ID:	NYD980593636
Waste Code:	Not reported
Quantity:	80
Units:	G - Gallons (liquids only)* (8.3 pounds)
Number of Containers:	2
Container Type:	DM - Metal drums, barrels
Handling Method:	T Chemical, physical, or biological treatment.
Specific Gravity:	1
Year:	2007
Manifest Tracking Num:	001450484FLE
Import Ind:	N
Export Ind:	N
Discr Quantity Ind:	N
Discr Type Ind:	N

CON EDISON (Continued) **1010327716**

Discr Residue Ind:	N
Discr Partial Reject Ind:	N
Discr Full Reject Ind:	N
Manifest Ref Num:	Not reported
Alt Fac RCRA Id:	Not reported
Alt Fac Sign Date:	Not reported
Mgmt Method Type Code:	H141

I102 **65 BLEECKER STREET** **AST U003383701**
NNE **65 BLEECKER STREET** **HIST AST N/A**
< 1/8 **NEW YORK, NY 10012**
0.087 mi.
458 ft. **Site 3 of 22 in cluster I**

Relative:
Lower

Actual:
40 ft.

AST:

Region:	STATE
DEC Region:	2
Site Status:	Active
Facility Id:	2-057614
Program Type:	PBS
UTM X:	584872.48439999996
UTM Y:	4508875.0696200002
Expiration Date:	2017/01/14

Affiliation Records:

Site Id:	1027
Affiliation Type:	Owner
Company Name:	KERWAY REALTY LLC
Contact Type:	AGENT
Contact Name:	LARRY ELLENBERG
Address1:	192 LEXINGTON AVE 6TH FLR
Address2:	Not reported
City:	NEW YORK
State:	NY
Zip Code:	10016
Country Code:	001
Phone:	(212) 685-1514
Phone Ext:	Not reported
Email:	Not reported
Fax Number:	Not reported
Modified By:	MSBAPTIS
Date Last Modified:	12/12/2011

Site Id:	1027
Affiliation Type:	Mail Contact
Company Name:	KERWAY REALTY LLC
Contact Type:	Not reported
Contact Name:	Not reported
Address1:	192 LEXINGTON AVE 6TH FLR
Address2:	Not reported
City:	NEW YORK
State:	NY
Zip Code:	10016
Country Code:	001
Phone:	(212) 685-1514
Phone Ext:	Not reported
Email:	Not reported
Fax Number:	Not reported

65 BLEECKER STREET (Continued) **U003383701**

Modified By:	MSBAPTIS
Date Last Modified:	12/12/2011
Site Id:	1027
Affiliation Type:	On-Site Operator
Company Name:	65 BLEECKER STREET
Contact Type:	Not reported
Contact Name:	KERWAY REALTY LLC
Address1:	Not reported
Address2:	Not reported
City:	Not reported
State:	NN
Zip Code:	Not reported
Country Code:	001
Phone:	(212) 685-1514
Phone Ext:	Not reported
Email:	Not reported
Fax Number:	Not reported
Modified By:	TRANSLAT
Date Last Modified:	3/4/2004
Site Id:	1027
Affiliation Type:	Emergency Contact
Company Name:	KERWAY REALTY LLC
Contact Type:	Not reported
Contact Name:	JOHN MCFADZEAN
Address1:	Not reported
Address2:	Not reported
City:	Not reported
State:	NN
Zip Code:	Not reported
Country Code:	999
Phone:	(212) 677-8784
Phone Ext:	Not reported
Email:	Not reported
Fax Number:	Not reported
Modified By:	MSBAPTIS
Date Last Modified:	12/12/2011

Equipment Records:

A00 - Tank Internal Protection - None
D01 - Pipe Type - Steel/Carbon Steel/Iron
J02 - Dispenser - Suction
L09 - Piping Leak Detection - Exempt Suction Piping
F00 - Pipe External Protection - None
C01 - Pipe Location - Aboveground
H00 - Tank Leak Detection - None
I01 - Overfill - Float Vent Valve
G00 - Tank Secondary Containment - None
B00 - Tank External Protection - None

Tank Info:

Tank Number:	001
Tank Id:	2059
Tank Location:	1
Tank Type:	Steel/Carbon Steel/Iron

65 BLEECKER STREET (Continued) **U003383701**

Tank Status:	In Service
Tank Model:	Not reported
Pipe Model:	Not reported
Install Date:	01/01/1900
Capacity Gallons:	7500
Tightness Test Method:	NN
Date Test:	Not reported
Next Test Date:	Not reported
Date Tank Closed:	Not reported
Register:	True
Modified By:	DXLIVING
Last Modified:	11/30/2006

HIST AST:

PBS Number:	2-057614
SWIS Code:	6201
Operator:	EMANUAL MANCUSO
Facility Phone:	(212) 677-8784
Facility Addr2:	65 BLEECKER STREET
Facility Type:	OTHER
Emergency:	SETH POLLACK
Emergency Tel:	(212) 685-1514
Old PBSNO:	Not reported
Date Inspected:	Not reported
Inspector:	Not reported
Result of Inspection:	Not reported
Owner Name:	KERWAY REALTY CO
Owner Address:	307 FIFTH AVENUE
Owner City,St,Zip:	NEW YORK, NY 10016
Federal ID:	Not reported
Owner Tel:	(212) 685-1514
Owner Type:	Corporate/Commercial
Owner Subtype:	Not reported
Mailing Contact:	Not reported
Mailing Name:	KERWAY REALTY CO
Mailing Address:	307 FIFTH AVENUE
Mailing Address 2:	Not reported
Mailing City,St,Zip:	NEW YORK, NY 10016
Mailing Telephone:	(212) 685-1514
Owner Mark:	First Owner
Facility Status:	1 - Active PBS facility, i.e. total capacity of the PBS tanks is greater than 1,100 gallons, regardless if Subpart 360-14 tanks exist or not at the facility.
Certification Flag:	False
Certification Date:	03/27/1997
Expiration:	01/14/2002
Renew Flag:	False
Renew Date:	Not reported
Total Capacity:	7500
FAMT:	True
Facility Screen:	No Missing Data
Owner Screen:	Minor Data Missing
Tank Screen:	No Missing Data
Dead Letter:	False
CBS Number:	Not reported
Town or City:	NEW YORK CITY
County Code:	62

65 BLEECKER STREET (Continued) **U003383701**

Town or City Code:	01
Region:	2
Tank ID:	001
Tank Location:	ABOVEGROUND
Tank Status:	In Service
Install Date:	Not reported
Capacity (Gal):	7500
Product Stored:	NOS 5 OR 6 FUEL OIL
Tank Type:	Steel/carbon steel
Tank Internal:	0
Tank External:	0
Pipe Location:	Aboveground
Pipe Type:	STEEL/IRON
Pipe Internal:	None
Pipe External:	0
Tank Containment:	None
Leak Detection:	0
Overfill Protection:	1
Dispenser Method:	Suction
Date Tested:	Not reported
Next Test Date:	Not reported
Missing Data for Tank:	No Missing Data
Date Closed:	Not reported
Test Method:	Not reported
Deleted:	False
Updated:	True
SPDES Number:	Not reported
Lat/Long:	Not reported

J103 **ZODIAC INC** **AST U003386637**
East **307 MOTT ST** **HIST AST N/A**
< 1/8 **NEW YORK, NY 10012**
0.087 mi.
459 ft. **Site 1 of 9 in cluster J**

Relative:
Higher

Actual:
43 ft.

AST:

Region:	STATE
DEC Region:	2
Site Status:	Active
Facility Id:	2-249173
Program Type:	PBS
UTM X:	584977.23682999995
UTM Y:	4508748.2646000003
Expiration Date:	2013/02/03

Affiliation Records:

Site Id:	9884
Affiliation Type:	Owner
Company Name:	ZODIAC PROPERTIES INC
Contact Type:	PRES
Contact Name:	JUDAH WASSNER
Address1:	441 WEST END AVE, SUITE 1A
Address2:	Not reported
City:	NEW YORK
State:	NY
Zip Code:	10024
Country Code:	001

ZODIAC INC (Continued) **U003386637**

Phone:	(212) 706-0610
Phone Ext:	Not reported
Email:	Not reported
Fax Number:	Not reported
Modified By:	msbaptis
Date Last Modified:	11/30/2007

Site Id:	9884
Affiliation Type:	Mail Contact
Company Name:	ZODIAC PROPERTIES INC
Contact Type:	PRES
Contact Name:	JUDAH WASSNER
Address1:	441 WEST END AVE, SUITE 1A
Address2:	Not reported
City:	NEW YORK
State:	NY
Zip Code:	10024
Country Code:	001
Phone:	(212) 706-0610
Phone Ext:	Not reported
Email:	Not reported
Fax Number:	Not reported
Modified By:	msbaptis
Date Last Modified:	11/30/2007

Site Id:	9884
Affiliation Type:	On-Site Operator
Company Name:	ZODIAC PROPERTIES INC
Contact Type:	Not reported
Contact Name:	MICHAEL RODRIGUEZ
Address1:	Not reported
Address2:	Not reported
City:	Not reported
State:	NN
Zip Code:	Not reported
Country Code:	001
Phone:	(212) 431-1105
Phone Ext:	Not reported
Email:	Not reported
Fax Number:	Not reported
Modified By:	msbaptis
Date Last Modified:	11/30/2007

Site Id:	9884
Affiliation Type:	Emergency Contact
Company Name:	ZODIAC PROPERTIES INC
Contact Type:	Not reported
Contact Name:	MICHAEL RODRIGUEZ
Address1:	Not reported
Address2:	Not reported
City:	Not reported
State:	NN
Zip Code:	Not reported
Country Code:	999
Phone:	(917) 749-3045
Phone Ext:	Not reported
Email:	Not reported

ZODIAC INC (Continued) **U003386637**

Fax Number: Not reported
Modified By: msbaptis
Date Last Modified: 11/30/2007

Equipment Records:

A00 - Tank Internal Protection - None
D01 - Pipe Type - Steel/Carbon Steel/Iron
J02 - Dispenser - Suction
L09 - Piping Leak Detection - Exempt Suction Piping
C00 - Pipe Location - No Piping
F00 - Pipe External Protection - None
I04 - Overfill - Product Level Gauge (A/G)
H00 - Tank Leak Detection - None
G03 - Tank Secondary Containment - Vault (w/o access)
B00 - Tank External Protection - None

Tank Info:

Tank Number: 001
Tank Id: 10377
Tank Location: 1
Tank Type: Steel/Carbon Steel/Iron
Tank Status: In Service
Tank Model: Not reported
Pipe Model: Not reported
Install Date: 02/10/1958
Capacity Gallons: 1500
Tightness Test Method: NN
Date Test: Not reported
Next Test Date: Not reported
Date Tank Closed: Not reported
Register: True
Modified By: msbaptis
Last Modified: 11/30/2007

HIST AST:

PBS Number: 2-249173
SWIS Code: 6201
Operator: MICKEL RODRIGUEZ
Facility Phone: (212) 431-1105
Facility Addr2: 307 MOTT ST
Facility Type: APARTMENT BUILDING
Emergency: LUIS SANTANA
Emergency Tel: (212) 927-5999
Old PBSNO: Not reported
Date Inspected: Not reported
Inspector: Not reported
Result of Inspection: Not reported
Owner Name: ZODIAC INC
Owner Address: 31 WEST 27TH STREET, 9TH FLOOR
Owner City,St,Zip: NEW YORK, NY 10001
Federal ID: Not reported
Owner Tel: (212) 683-1600
Owner Type: Corporate/Commercial
Owner Subtype: Not reported
Mailing Contact: Not reported
Mailing Name: ZODIAC INC

ZODIAC INC (Continued) **U003386637**

Mailing Address:	31 WEST 27TH STREET
Mailing Address 2:	9TH FLOOR
Mailing City,St,Zip:	NEW YORK, NY 10001
Mailing Telephone:	(212) 683-1600
Owner Mark:	First Owner
Facility Status:	1 - Active PBS facility, i.e. total capacity of the PBS tanks is greater than 1,100 gallons, regardless if Subpart 360-14 tanks exist or not at the facility.
Certification Flag:	False
Certification Date:	11/18/1998
Expiration:	02/03/2003
Renew Flag:	False
Renew Date:	Not reported
Total Capacity:	1500
FAMT:	True
Facility Screen:	No Missing Data
Owner Screen:	Minor Data Missing
Tank Screen:	Minor Data Missing
Dead Letter:	False
CBS Number:	Not reported
Town or City:	NEW YORK CITY
County Code:	62
Town or City Code:	01
Region:	2

Tank ID:	001
Tank Location:	ABOVEGROUND
Tank Status:	In Service
Install Date:	Not reported
Capacity (Gal):	1500
Product Stored:	NOS 1,2, OR 4 FUEL OIL
Tank Type:	Steel/carbon steel
Tank Internal:	Not reported
Tank External:	Not reported
Pipe Location:	Not reported
Pipe Type:	STEEL/IRON
Pipe Internal:	Not reported
Pipe External:	Not reported
Tank Containment:	Diking
Leak Detection:	0
Overfill Protection:	4
Dispenser Method:	Suction
Date Tested:	Not reported
Next Test Date:	Not reported
Missing Data for Tank:	Minor Data Missing
Date Closed:	Not reported
Test Method:	Not reported
Deleted:	False
Updated:	False
SPDES Number:	Not reported
Lat/Long:	Not reported

I104 **636 BROADWAY ASSOCIATES** **AST** **A100292620**
North **636 BROADWAY** **N/A**
< 1/8 **NEW YORK, NY 10012**
0.087 mi.
459 ft. **Site 4 of 22 in cluster I**

Relative:
Lower

Actual:
39 ft.

AST:

Region:	STATE
DEC Region:	2
Site Status:	Active
Facility Id:	2-609099
Program Type:	PBS
UTM X:	584790.83212000004
UTM Y:	4508856.3535099998
Expiration Date:	2008/07/15

Affiliation Records:

Site Id:	30945
Affiliation Type:	Owner
Company Name:	636 BROADWAY ASSOCIATES
Contact Type:	Not reported
Contact Name:	Not reported
Address1:	636 BROADWAY
Address2:	Not reported
City:	NEW YORK
State:	NY
Zip Code:	10012
Country Code:	001
Phone:	(212) 254-7701
Phone Ext:	Not reported
Email:	Not reported
Fax Number:	Not reported
Modified By:	TRANSLAT
Date Last Modified:	3/4/2004

Site Id:	30945
Affiliation Type:	Mail Contact
Company Name:	636 BROADWAY ASSOCIATES
Contact Type:	Not reported
Contact Name:	VICTOR TRAGER
Address1:	636 BROADWAY
Address2:	Not reported
City:	NEW YORK
State:	NY
Zip Code:	10012
Country Code:	001
Phone:	(212) 254-7701
Phone Ext:	Not reported
Email:	Not reported
Fax Number:	Not reported
Modified By:	TRANSLAT
Date Last Modified:	3/4/2004

Site Id:	30945
Affiliation Type:	On-Site Operator
Company Name:	636 BROADWAY ASSOCIATES
Contact Type:	Not reported
Contact Name:	VICTOR TRAGER
Address1:	Not reported
Address2:	Not reported

636 BROADWAY ASSOCIATES (Continued) **A100292620**

City:	Not reported
State:	NN
Zip Code:	Not reported
Country Code:	001
Phone:	(212) 254-7701
Phone Ext:	Not reported
Email:	Not reported
Fax Number:	Not reported
Modified By:	TRANSLAT
Date Last Modified:	3/4/2004

Site Id:	30945
Affiliation Type:	Emergency Contact
Company Name:	636 BROADWAY ASSOCIATES
Contact Type:	Not reported
Contact Name:	VICTOR TRAGER
Address1:	Not reported
Address2:	Not reported
City:	Not reported
State:	NN
Zip Code:	Not reported
Country Code:	001
Phone:	(212) 254-7701
Phone Ext:	Not reported
Email:	Not reported
Fax Number:	Not reported
Modified By:	TRANSLAT
Date Last Modified:	3/4/2004

Equipment Records:

I00 - Overfill - None
A00 - Tank Internal Protection - None
G03 - Tank Secondary Containment - Vault (w/o access)
D01 - Pipe Type - Steel/Carbon Steel/Iron
J02 - Dispenser - Suction
L09 - Piping Leak Detection - Exempt Suction Piping
F00 - Pipe External Protection - None
A00 - Tank Internal Protection - None
D01 - Pipe Type - Steel/Carbon Steel/Iron
J02 - Dispenser - Suction
L09 - Piping Leak Detection - Exempt Suction Piping
F00 - Pipe External Protection - None
C01 - Pipe Location - Aboveground
H00 - Tank Leak Detection - None
C01 - Pipe Location - Aboveground
H00 - Tank Leak Detection - None
G03 - Tank Secondary Containment - Vault (w/o access)
I00 - Overfill - None
B00 - Tank External Protection - None
B00 - Tank External Protection - None

Tank Info:

Tank Number:	001
Tank Id:	66399
Tank Location:	1
Tank Type:	Steel/Carbon Steel/Iron

636 BROADWAY ASSOCIATES (Continued) **A100292620**

Tank Status:	In Service
Tank Model:	Not reported
Pipe Model:	Not reported
Install Date:	Not reported
Capacity Gallons:	4000
Tightness Test Method:	NN
Date Test:	Not reported
Next Test Date:	Not reported
Date Tank Closed:	Not reported
Register:	True
Modified By:	TRANSLAT
Last Modified:	03/04/2004

Tank Number:	002
Tank Id:	66400
Tank Location:	1
Tank Type:	Steel/Carbon Steel/Iron
Tank Status:	In Service
Tank Model:	Not reported
Pipe Model:	Not reported
Install Date:	Not reported
Capacity Gallons:	4000
Tightness Test Method:	NN
Date Test:	Not reported
Next Test Date:	Not reported
Date Tank Closed:	Not reported
Register:	True
Modified By:	TRANSLAT
Last Modified:	03/04/2004

I105 **636 BROADWAY** **NY Spills** **S106722431**
North **636 BROADWAY** **N/A**
< 1/8 **NEW YORK, NY**
0.087 mi.
459 ft. **Site 5 of 22 in cluster I**

Relative:
Lower

Actual:
39 ft.

NY Spills:

Site ID:	333053
Facility Addr2:	Not reported
Facility ID:	0408341
Spill Number:	0408341
Facility Type:	ER
SWIS:	3101
Investigator:	CESAWYER
Referred To:	Not reported
Spill Date:	10/28/2004
Reported to Dept:	10/28/2004
CID:	407
Spill Cause:	Equipment Failure
Water Affected:	Not reported
Spill Source:	Commercial/Industrial
Spill Notifier:	Federal Government
Cleanup Ceased:	Not reported
Cleanup Meets Std:	False
Last Inspection:	Not reported
Recommended Penalty:	Penalty Not Recommended
UST Trust:	False

636 BROADWAY (Continued) **S106722431**

Spill Class:	Known release with minimal potential for fire or hazard. DEC Response. Willing Responsible Party. Corrective action taken.
Spill Closed Dt:	3/17/2005
Remediation Phase:	0
Date Entered In Computer:	10/28/2004
Spill Record Last Update:	3/17/2005
Spiller Name:	VICTOR
Spiller Company:	Not reported
Spiller Address:	836 BROADWAY
Spiller City,St,Zip:	NEW YORK, NY
Spiller Company:	001
Contact Name:	VICTOR
Contact Phone:	(917) 763-2200
DEC Region:	2
DER Facility ID:	268289
DEC Memo:	11/24/2004 Anthony from PTC said there was a leak in the fill line at this address. The fill pipe ran in an old coal chute from the curb into the basement. The leaking line dripped down this chute and into a sidewalk vault. PTC cleaned the vault and replaced the fill line. No soil was impacted, all spilling was confined to the chute and the vault. PTC will send in a package to confirm what was said. 12/24/2005 - PTC submitted a letter & waste manifest outlining the remediation and line repair work done to close out the spill. 03/17/05 - Sawyer - No further action is necessary for this spill. Closed.
Remarks:	Clean up in progress.

Material:

Site ID:	333053
Operable Unit ID:	1095235
Operable Unit:	01
Material ID:	575375
Material Code:	0003
Material Name:	#6 Fuel Oil
Case No.:	Not reported
Material FA:	Petroleum
Quantity:	10
Units:	Gallons
Recovered:	No
Resource Affected:	Not reported
Oxygenate:	False

Tank Test:

Site ID:	Not reported
Spill Tank Test:	Not reported
Tank Number:	Not reported
Tank Size:	Not reported
Test Method:	Not reported
Leak Rate:	Not reported
Gross Fail:	Not reported
Modified By:	Not reported
Last Modified:	Not reported
Test Method:	Not reported

I106 **636 BROADWAY** **LTANKS** **S102143793**
North **636 BROADWAY** **HIST LTANKS** **N/A**
< 1/8 **MANHATTEN, NY** **NY Spills**
0.088 mi. **NY Hist Spills**
465 ft. **Site 6 of 22 in cluster I**

Relative:
Lower

Actual:
39 ft.

LTANKS:

Site ID:	100275
Spill No:	9701173
Spill Date:	4/25/1997
Spill Cause:	Tank Overfill
Spill Source:	Private Dwelling
Spill Class:	Known release with minimal potential for fire or hazard. DEC Response. Willing Responsible Party. Corrective action taken.
Spill Closed Dt:	4/28/1997
Facility Addr2:	Not reported
Cleanup Ceased:	Not reported
Cleanup Meets Standard:	False
SWIS:	3101
Investigator:	MCTIBBE
Referred To:	Not reported
Reported to Dept:	4/26/1997
CID:	201
Water Affected:	Not reported
Spill Notifier:	Fire Department
Last Inspection:	Not reported
Recommended Penalty:	Penalty Not Recommended
UST Involvement:	False
Remediation Phase:	0
Date Entered In Computer:	4/26/1997
Spill Record Last Update:	5/22/1997
Spiller Name:	Not reported
Spiller Company:	Not reported
Spiller Address:	Not reported
Spiller City,St,Zip:	***Update***, ZZ
Spiller County:	001
Spiller Contact:	VICTOR TRAGER
Spiller Phone:	(212) 254-7701
Spiller Extention:	Not reported
DEC Region:	2
DER Facility ID:	89061
DEC Memo:	Prior to Sept, 2004 data translation this spill Lead_DEC Field was "TIBBE" ABC TANK TO CLEAN. DEP ON SCENE 30 GALLONS ON SIDEWALK 100 - 150 GALLONS IN TANK. CASTLE MADE A DELIVERY IN MORNING 12 HRS LATER SPILL NOTIFICATION BY FD HAZMAT. IT APPEARS THAT BLDNG WAS TRANSFERRING OIL FROM ONE TANK TO ANOTHER AND OVER FILLED UTANK. CLEANED BY RESPONSIBLE PARTY. UPDATED ON 5-22-97
Remarks:	OVER FILL OF FUEL TANK/CLEAN UP HAS NOT BEGUN AT THIS TIME

Material:

Site ID:	100275
Operable Unit ID:	1043824
Operable Unit:	01
Material ID:	569567
Material Code:	0003
Material Name:	#6 Fuel Oil
Case No.:	Not reported
Material FA:	Petroleum
Quantity:	50

636 BROADWAY (Continued) **S102143793**

Units:	Gallons
Recovered:	No
Resource Affected:	Not reported
Oxygenate:	False

Tank Test:

Site ID:	Not reported
Spill Tank Test:	Not reported
Tank Number:	Not reported
Tank Size:	Not reported
Test Method:	Not reported
Leak Rate:	Not reported
Gross Fail:	Not reported
Modified By:	Not reported
Last Modified:	Not reported
Test Method:	Not reported

Site ID:	339041
Spill No:	0413180
Spill Date:	3/18/2005
Spill Cause:	Tank Failure
Spill Source:	Institutional, Educational, Gov., Other
Spill Class:	Known release with minimal potential for fire or hazard. DEC Response. Willing Responsible Party. Corrective action taken.
Spill Closed Dt:	5/4/2006
Facility Addr2:	Not reported
Cleanup Ceased:	Not reported
Cleanup Meets Standard:	True
SWIS:	3101
Investigator:	rmpiper
Referred To:	Not reported
Reported to Dept:	3/18/2005
CID:	444
Water Affected:	Not reported
Spill Notifier:	Other
Last Inspection:	Not reported
Recommended Penalty:	Penalty Not Recommended
UST Involvement:	False
Remediation Phase:	0
Date Entered In Computer:	3/18/2005
Spill Record Last Update:	5/4/2006
Spiller Name:	MARK SALAMACK
Spiller Company:	OFFICE BUILDING
Spiller Address:	215 PARK AVE. SOUTH
Spiller City,St,Zip:	MANHATTEN, NY
Spiller County:	001
Spiller Contact:	MARK SALAMACK
Spiller Phone:	(917) 559-5519
Spiller Extention:	CELL
DEC Region:	2
DER Facility ID:	89061
DEC Memo:	PTC is working on the site 11/18/05- DEC Piper contacted PTC. PTC pressure washed concrete floor. No samples collected. Building manager as per PTC. Victor Treger 212. 254.7701. Placed cal into Victor. Left message. 3/15/06-Placed cal into Victor. Left message w/ secretary requesting callback 3/30/06- DECP iper mailed old csl

636 BROADWAY (Continued) **S102143793**

letter to victor. 5/4/06- DEC Piper reviewed closure report. Small spill to concrete. Concrete exibited no cracks. Cleaned up. Closed.
Remarks: INSIDE BUILDING OIL PUMP IS SPITTING OIL:

Material:
Site ID: 339041
Operable Unit ID: 1100959
Operable Unit: 01
Material ID: 581109
Material Code: 0003
Material Name: #6 Fuel Oil
Case No.: Not reported
Material FA: Petroleum
Quantity: Not reported
Units: Gallons
Recovered: No
Resource Affected: Not reported
Oxygenate: False

Tank Test:
Site ID: Not reported
Spill Tank Test: Not reported
Tank Number: Not reported
Tank Size: Not reported
Test Method: Not reported
Leak Rate: Not reported
Gross Fail: Not reported
Modified By: Not reported
Last Modified: Not reported
Test Method: Not reported

HIST LTANKS:
Region of Spill: 2
Spill Number: 9701173
Spill Date: 04/25/1997
Spill Time: 23:41
Spill Cause: Tank Overfill
Resource Affectd: On Land
Water Affected: Not reported
Spill Source: Private Dwelling
Spill Class: Known release with minimal potential for fire or hazard. DEC Response. Willing Responsible Party. Corrective action taken.
Spill Closed Dt: 04/28/97
Cleanup Ceased: / /
Cleanup Meets Standard: False
Investigator: TIBBE
Caller Name: Not reported
Caller Agency: Not reported
Caller Phone: Not reported
Caller Extension: Not reported
Notifier Name: Not reported
Notifier Agency: Not reported
Notifier Phone: Not reported
Notifier Extension: Not reported
Reported to Department Date: 04/26/97

636 BROADWAY (Continued) **S102143793**

Reported to Department Time: 00:15
SWIS: 62
Spiller Contact: VICTOR TRAGER
Spiller Phone: (212) 254-7701
Spiller Extention: Not reported
Spiller Name: Not reported
Spiller Address: Not reported
Spiller City,St,Zip: Not reported
Spiller Cleanup Date: / /
Facility Contact: Not reported
Facility Phone: ( ) -
Facility Extention: Not reported
Spill Notifier: Fire Department
PBS Number: Not reported
Last Inspection: / /
Recommended Penalty: Penalty Not Recommended
Enforcement Date: / /
Investigation Complete: / /
UST Involvement: False
Date Region Sent Summary to Central Office: / /
Corrective Action Plan Submitted: / /
Date Spill Entered In Computer Data File: 04/26/97
Time Spill Entered In Computer Data File: Not reported
Spill Record Last Update: 05/22/97
Is Updated: False

Tank:
PBS Number: Not reported
Tank Number: Not reported
Tank Size: Not reported
Test Method: Not reported
Leak Rate Failed Tank: Not reported
Gross Leak Rate: Not reported

Material:
Material Class Type: Petroleum
Quantity Spilled: 50
Unkonwn Quantity Spilled: False
Units: Gallons
Quantity Recovered: 0
Unkonwn Quantity Recovered: True
Material: #6 FUEL OIL
Class Type: #6 FUEL OIL
Times Material Entry In File: 2190
CAS Number: Not reported
Last Date: 19940728
DEC Remarks: ABC TANK TO CLEAN. DEP ON SCENE 30 GALLONS ON SIDEWALK 100 - 150 GALLONS IN TANK. CASTLE MADE A DELIVERY IN MORNING 12 HRS LATER SPILL NOTIFICATION BY FD HAZMAT. IT APPEARS THAT BLDNG WAS TRANSFERRING OIL FROM ONE TANK TO ANOTHER AND OVER FILLED UTANK. CLEANED BY RESPONSIBLE PARTY. UPDATED ON 5-22-97
Spill Cause: OVER FILL OF FUEL TANK/CLEAN UP HAS NOT BEGUN AT THIS TIME

NY Spills:
Site ID: 395705
Facility Addr2: Not reported
Facility ID: 0800020
Spill Number: 0800020

636 BROADWAY (Continued) **S102143793**

Facility Type:	ER
SWIS:	3101
Investigator:	smsanges
Referred To:	Not reported
Spill Date:	4/1/2008
Reported to Dept:	4/1/2008
CID:	444
Spill Cause:	Equipment Failure
Water Affected:	Not reported
Spill Source:	Commercial/Industrial
Spill Notifier:	Responsible Party
Cleanup Ceased:	Not reported
Cleanup Meets Std:	False
Last Inspection:	Not reported
Recommended Penalty:	Penalty Not Recommended
UST Trust:	False
Spill Class:	Known release with minimal potential for fire or hazard. DEC Response. Willing Responsible Party. Corrective action taken.
Spill Closed Dt:	4/1/2008
Remediation Phase:	0
Date Entered In Computer:	4/1/2008
Spill Record Last Update:	4/1/2008
Spiller Name:	VICTOR TRAGER- SUPER
Spiller Company:	APART
Spiller Address:	636 BROADWAY
Spiller City,St,Zip:	MANHATTEN, NY
Spiller Company:	001
Contact Name:	VICTOR TRAGER- SUPER
Contact Phone:	(212) 254-7701
DEC Region:	2
DER Facility ID:	345227
DEC Memo:	Sangesland spoke to Steve King at Hess. He said 35 gal spilled in front of the building. Approx 5 gal stayed outside on the sidewalk, 30 gal went through a floor grate/door? into the basement floor. Petroleum Tank Cleaners is on site to do cleanup.
Remarks:	FAULTY GAUGE ON TANK AND IS CONTAINED AND IN PROCESS OF CLEANING

Material:

Site ID:	395705
Operable Unit ID:	1152647
Operable Unit:	01
Material ID:	2143426
Material Code:	0003
Material Name:	#6 Fuel Oil
Case No.:	Not reported
Material FA:	Petroleum
Quantity:	35
Units:	Gallons
Recovered:	No
Resource Affected:	Not reported
Oxygenate:	False

Tank Test:

Site ID:	Not reported
Spill Tank Test:	Not reported
Tank Number:	Not reported
Tank Size:	Not reported

636 BROADWAY (Continued) **S102143793**

Test Method:	Not reported
Leak Rate:	Not reported
Gross Fail:	Not reported
Modified By:	Not reported
Last Modified:	Not reported
Test Method:	Not reported

Site ID:	100274
Facility Addr2:	Not reported
Facility ID:	9213082
Spill Number:	9213082
Facility Type:	ER
SWIS:	3101
Investigator:	CAMMISA
Referred To:	Not reported
Spill Date:	2/23/1993
Reported to Dept:	2/23/1993
CID:	Not reported
Spill Cause:	Human Error
Water Affected:	Not reported
Spill Source:	Tank Truck
Spill Notifier:	Responsible Party
Cleanup Ceased:	2/23/1993
Cleanup Meets Std:	True
Last Inspection:	Not reported
Recommended Penalty:	Penalty Not Recommended
UST Trust:	False
Spill Class:	Known release with minimal potential for fire or hazard. DEC Response. Willing Responsible Party. Corrective action taken.
Spill Closed Dt:	2/23/1993
Remediation Phase:	0
Date Entered In Computer:	2/24/1993
Spill Record Last Update:	9/30/2004
Spiller Name:	Not reported
Spiller Company:	GOTHAM PETRO
Spiller Address:	Not reported
Spiller City,St,Zip:	ZZ
Spiller Company:	001
Contact Name:	Not reported
Contact Phone:	Not reported
DEC Region:	2
DER Facility ID:	280637
DEC Memo:	Not reported
Remarks:	BAD GAGE-CAME OUT FILL-CONTAINED ON SIDEWALK-CLEANUP IS DONE

Material:

Site ID:	100274
Operable Unit ID:	980258
Operable Unit:	01
Material ID:	402895
Material Code:	0003
Material Name:	#6 Fuel Oil
Case No.:	Not reported
Material FA:	Petroleum
Quantity:	10
Units:	Gallons
Recovered:	No

636 BROADWAY (Continued) **S102143793**

Resource Affected: Not reported
Oxygenate: False

Tank Test:
Site ID: Not reported
Spill Tank Test: Not reported
Tank Number: Not reported
Tank Size: Not reported
Test Method: Not reported
Leak Rate: Not reported
Gross Fail: Not reported
Modified By: Not reported
Last Modified: Not reported
Test Method: Not reported

Click this hyperlink while viewing on your computer to access additional NY_SPILL: detail in the EDR Site Report.

NY Hist Spills:
Region of Spill: 2
Spill Number: 9213082
Investigator: CAMMISA
Caller Name: Not reported
Caller Agency: Not reported
Caller Phone: Not reported
Notifier Name: Not reported
Notifier Agency: Not reported
Notifier Phone: Not reported
Spill Date/Time: 02/23/1993 13:25
Reported to Dept Date/Time: 02/23/93 14:11
SWIS: 62
Spiller Name: GOTHAM PETRO
Spiller Contact: Not reported
Spiller Phone: (718) 389-8100
Spiller Address: Not reported
Spiller City,St,Zip: Not reported
Spill Cause: Human Error
Reported to Dept: On Land
Water Affected: Not reported
Spill Source: 08
Spill Notifier: Responsible Party
PBS Number: Not reported
Cleanup Ceased: 02/23/93
Cleanup Meets Std: True
Last Inspection: / /
Recommended Penalty: Penalty Not Recommended
Spiller Cleanup Dt: / /
Enforcement Date: / /
Invstgn Complete: / /
UST Involvement: False
Spill Class: Known release with minimal potential for fire or hazard. DEC Response. Willing Responsible Party. Corrective action taken.
Spill Closed Dt: 02/23/93
Corrective Action Plan Submitted: / /
Date Region Sent Summary to Central Office: / /

636 BROADWAY (Continued) **S102143793**

Date Spill Entered In Computer Data File: 02/24/93
Date Spill Entered In Computer Data File: Not reported
Update Date: / /
Is Updated: False

Tank:
PBS Number: Not reported
Tank Number: Not reported
Tank Size: Not reported
Test Method: Not reported
Leak Rate Failed Tank: Not reported
Gross Leak Rate: Not reported

Material:
Material Class Type: Petroleum
Quantity Spilled: 10
Unkonwn Quantity Spilled: False
Units: Gallons
Quantity Recovered: 0
Unkonwn Quantity Recovered: False
Material: #6 FUEL OIL
Class Type: #6 FUEL OIL
Times Material Entry In File: 2190
CAS Number: Not reported
Last Date: 19940728
DEC Remarks: Not reported
Remark: BAD GAGE-CAME OUT FILL-CONTAINED ON SIDEWALK-CLEANUP IS DONE

K107 **265 LAFAYETTE ST. ASSOC** **AST** **A100321695**
SSW **265 LAFAYETTE ST** **N/A**
< 1/8 **NEW YORK, NY 10012**
0.090 mi.
474 ft. **Site 1 of 8 in cluster K**

Relative:
Lower

Actual:
37 ft.

AST:
Region: STATE
DEC Region: 2
Site Status: Active
Facility Id: 2-610942
Program Type: PBS
UTM X: 584744.88948000001
UTM Y: 4508545.7207699995
Expiration Date: 2016/02/27

Affiliation Records:
Site Id: 404421
Affiliation Type: Owner
Company Name: LAFAYETTE ST.REALTY ASSOCIATES , LLC
Contact Type: MGR
Contact Name: ROBERT RAPHEAL
Address1: 55 WATERMILL LANE
Address2: Not reported
City: GREAT NECK
State: NY
Zip Code: 11021
Country Code: 001
Phone: (516) 764-0226
Phone Ext: Not reported
Email: Not reported

265 LAFAYETTE ST. ASSOC (Continued) **A100321695**

Fax Number:	Not reported
Modified By:	MSBAPTIS
Date Last Modified:	12/6/2010

Site Id:	404421
Affiliation Type:	Mail Contact
Company Name:	GILMAN MGT
Contact Type:	Not reported
Contact Name:	MARILYN KUMAR
Address1:	55 WATERMILL LANE
Address2:	PO BOX 222143
City:	GREAT NECK
State:	NY
Zip Code:	11022
Country Code:	001
Phone:	(516) 764-0226
Phone Ext:	Not reported
Email:	Not reported
Fax Number:	Not reported
Modified By:	MSBAPTIS
Date Last Modified:	9/24/2008

Site Id:	404421
Affiliation Type:	On-Site Operator
Company Name:	265 LAFAYETTE ST. ASSOC
Contact Type:	Not reported
Contact Name:	ROY MATTHEW
Address1:	Not reported
Address2:	Not reported
City:	Not reported
State:	NN
Zip Code:	Not reported
Country Code:	001
Phone:	(212) 941-6798
Phone Ext:	Not reported
Email:	Not reported
Fax Number:	Not reported
Modified By:	MSBAPTIS
Date Last Modified:	9/24/2008

Site Id:	404421
Affiliation Type:	Emergency Contact
Company Name:	265 LAFAYETTE STREET STREET ASSOC
Contact Type:	Not reported
Contact Name:	ROY MATTHEW
Address1:	Not reported
Address2:	Not reported
City:	Not reported
State:	NN
Zip Code:	Not reported
Country Code:	001
Phone:	(516) 508-1012
Phone Ext:	Not reported
Email:	Not reported
Fax Number:	Not reported
Modified By:	MSBAPTIS
Date Last Modified:	9/24/2008

265 LAFAYETTE ST. ASSOC (Continued) **A100321695**

Equipment Records:

I00 - Overfill - None
A00 - Tank Internal Protection - None
B99 - Tank External Protection - Other
D01 - Pipe Type - Steel/Carbon Steel/Iron
C01 - Pipe Location - Aboveground
E00 - Piping Secondary Containment - None
H00 - Tank Leak Detection - None
L00 - Piping Leak Detection - None
F00 - Pipe External Protection - None
G00 - Tank Secondary Containment - None
J00 - Dispenser - None
K00 - Spill Prevention - None

Tank Info:

Tank Number:	001
Tank Id:	225295
Tank Location:	2
Tank Type:	Steel Tank in Concrete
Tank Status:	In Service
Tank Model:	Not reported
Pipe Model:	Not reported
Install Date:	01/01/1926
Capacity Gallons:	5000
Tightness Test Method:	NN
Date Test:	Not reported
Next Test Date:	Not reported
Date Tank Closed:	Not reported
Register:	True
Modified By:	MSBAPTIS
Last Modified:	09/24/2008

L108 **568 BROADWAY BUILDING** **RCRA-NonGen** **1000872355**
WSW **568 BROADWAY** **FINDS** **NYD987035680**
< 1/8 **NEW YORK CITY, NY 10012** **MANIFEST**
0.092 mi.
484 ft. **Site 1 of 12 in cluster L**

Relative:
Lower

Actual:
34 ft.

RCRA-NonGen:

Date form received by agency:	01/01/2007
Facility name:	JOINT VENTURE
Facility address:	568-578 BROADWAY NEW YORK, NY 100123225
EPA ID:	NYD987035680
Mailing address:	BROADWAY NEW YORK, NY 10012
Contact:	Not reported
Contact address:	BROADWAY NEW YORK, NY 10012
Contact country:	US
Contact telephone:	Not reported
Contact email:	Not reported
EPA Region:	02
Classification:	Non-Generator
Description:	Handler: Non-Generators do not presently generate hazardous waste

568 BROADWAY BUILDING (Continued) **1000872355**

Owner/Operator Summary:
Owner/operator name: 568 BROADWAY JOINT VENTURE
Owner/operator address: 568-578 BROADWAY
NEW YORK, NY 10012
Owner/operator country: US
Owner/operator telephone: (212) 219-0688
Legal status: Private
Owner/Operator Type: Operator
Owner/Op start date: Not reported
Owner/Op end date: Not reported

Owner/operator name: 568 BROADWAY JOINT VENTURE
Owner/operator address: 568-578 BROADWAY
NEW YORK, NY 10012
Owner/operator country: US
Owner/operator telephone: (212) 219-0688
Legal status: Private
Owner/Operator Type: Owner
Owner/Op start date: Not reported
Owner/Op end date: Not reported

Handler Activities Summary:
U.S. importer of hazardous waste: No
Mixed waste (haz. and radioactive): No
Recycler of hazardous waste: No
Transporter of hazardous waste: No
Treater, storer or disposer of HW: No
Underground injection activity: No
On-site burner exemption: No
Furnace exemption: No
Used oil fuel burner: No
Used oil processor: No
User oil refiner: No
Used oil fuel marketer to burner: No
Used oil Specification marketer: No
Used oil transfer facility: No
Used oil transporter: No

Historical Generators:
Date form received by agency: 01/01/2006
Facility name: JOINT VENTURE
Classification: Not a generator, verified

Date form received by agency: 07/08/1999
Facility name: JOINT VENTURE
Classification: Not a generator, verified

Date form received by agency: 06/17/1993
Facility name: JOINT VENTURE
Classification: Large Quantity Generator

Violation Status: No violations found

FINDS:

Registry ID: 110001601213

568 BROADWAY BUILDING (Continued) **1000872355**

Environmental Interest/Information System

AFS (Aerometric Information Retrieval System (AIRS) Facility Subsystem) replaces the former Compliance Data System (CDS), the National Emission Data System (NEDS), and the Storage and Retrieval of Aerometric Data (SAROAD). AIRS is the national repository for information concerning airborne pollution in the United States. AFS is used to track emissions and compliance data from industrial plants. AFS data are utilized by states to prepare State Implementation Plans to comply with regulatory programs and by EPA as an input for the estimation of total national emissions. AFS is undergoing a major redesign to support facility operating permits required under Title V of the Clean Air Act.

The NEI (National Emissions Inventory) database contains information on stationary and mobile sources that emit criteria air pollutants and their precursors, as well as hazardous air pollutants (HAPs).

RCRAInfo is a national information system that supports the Resource Conservation and Recovery Act (RCRA) program through the tracking of events and activities related to facilities that generate, transport, and treat, store, or dispose of hazardous waste. RCRAInfo allows RCRA program staff to track the notification, permit, compliance, and corrective action activities required under RCRA.

FIS (New York - Facility Information System) is New York's Department of Environmental Conservation (DEC) information system for tracking environmental facility information found across the State.

NY MANIFEST:

EPA ID:	NYD987035680
Country:	USA
Mailing Name:	568 BROADWAY JOINT VENTURE
Mailing Contact:	FRED ROSENBERG
Mailing Address:	568-578 BROADWAY
Mailing Address 2:	Not reported
Mailing City:	NEW YORK
Mailing State:	NY
Mailing Zip:	10012
Mailing Zip4:	Not reported
Mailing Country:	USA
Mailing Phone:	212-219-0688

Document ID:	NYB5376825
Manifest Status:	Completed copy
Trans1 State ID:	PD9938
Trans2 State ID:	Not reported
Generator Ship Date:	930618
Trans1 Recv Date:	930618
Trans2 Recv Date:	Not reported
TSD Site Recv Date:	930618
Part A Recv Date:	930701
Part B Recv Date:	930702
Generator EPA ID:	NYD987035680
Trans1 EPA ID:	NYD082785429
Trans2 EPA ID:	Not reported

568 BROADWAY BUILDING (Continued) **1000872355**

TSDF ID:	NYD082785429
Waste Code:	D001 - NON-LISTED IGNITABLE WASTES
Quantity:	00320
Units:	G - Gallons (liquids only)* (8.3 pounds)
Number of Containers:	009
Container Type:	DM - Metal drums, barrels
Handling Method:	B Incineration, heat recovery, burning.
Specific Gravity:	099
Waste Code:	Not reported
Quantity:	00110
Units:	G - Gallons (liquids only)* (8.3 pounds)
Number of Containers:	002
Container Type:	DM - Metal drums, barrels
Handling Method:	B Incineration, heat recovery, burning.
Specific Gravity:	110
Year:	93

L109 **MTA NYCT PRINCE ST STA N&R LINE** **RCRA-NonGen** **1004762431**
WSW **PRINCE ST & BROADWAY COR OF** **FINDS** **NYR000096875**
< 1/8 **NEW YORK, NY 10012** **MANIFEST**
0.094 mi.
496 ft. **Site 2 of 12 in cluster L**

Relative:
Lower

Actual:
33 ft.

RCRA-NonGen:

Date form received by agency:	01/01/2007
Facility name:	MTA NYCT PRINCE ST STA N&R LINE
Facility address:	PRINCE ST & BROADWAY COR OF NEW YORK, NY 10012
EPA ID:	NYR000096875
Mailing address:	JAY ST ROOM 819 BROOKLYN, NY 11201
Contact:	JAMES CRANDALL
Contact address:	JAY ST ROOM 819 BROOKLYN, NY 11201
Contact country:	US
Contact telephone:	(718) 243-4581
Contact email:	Not reported
EPA Region:	02
Classification:	Non-Generator
Description:	Handler: Non-Generators do not presently generate hazardous waste

Owner/Operator Summary:

Owner/operator name:	NEW YORK CITY TRANSIT
Owner/operator address:	370 JAY ST ROOM 819 BROOKLYN, NY 11201
Owner/operator country:	US
Owner/operator telephone:	(718) 243-4581
Legal status:	Other
Owner/Operator Type:	Owner
Owner/Op start date:	01/01/2001
Owner/Op end date:	Not reported

Owner/operator name:	NEW YORK CITY TRANSIT
Owner/operator address:	370 JAY ST ROOM 819 BROOKLYN, NY 11201
Owner/operator country:	US
Owner/operator telephone:	(718) 243-4581

MTA NYCT PRINCE ST STA N&R LINE (Continued) **1004762431**

Legal status: Other
Owner/Operator Type: Operator
Owner/Op start date: 01/01/2001
Owner/Op end date: Not reported

Handler Activities Summary:
U.S. importer of hazardous waste: No
Mixed waste (haz. and radioactive): No
Recycler of hazardous waste: No
Transporter of hazardous waste: No
Treater, storer or disposer of HW: No
Underground injection activity: No
On-site burner exemption: No
Furnace exemption: No
Used oil fuel burner: No
Used oil processor: No
User oil refiner: No
Used oil fuel marketer to burner: No
Used oil Specification marketer: No
Used oil transfer facility: No
Used oil transporter: No

Historical Generators:
Date form received by agency: 01/01/2006
Facility name: MTA NYCT PRINCE ST STA N&R LINE
Classification: Not a generator, verified

Date form received by agency: 05/16/2001
Facility name: MTA NYCT PRINCE ST STA N&R LINE
Classification: Small Quantity Generator

Violation Status: No violations found

FINDS:

Registry ID: 110007905776

Environmental Interest/Information System
RCRAInfo is a national information system that supports the Resource Conservation and Recovery Act (RCRA) program through the tracking of events and activities related to facilities that generate, transport, and treat, store, or dispose of hazardous waste. RCRAInfo allows RCRA program staff to track the notification, permit, compliance, and corrective action activities required under RCRA.

NY MANIFEST:
EPA ID: NYR000096875
Country: USA
Mailing Name: NYCTA
Mailing Contact: PETER SIAZDAK
Mailing Address: 370 JAY ST RM 819
Mailing Address 2: Not reported
Mailing City: BROOKLYN
Mailing State: NY
Mailing Zip: 11201

MTA NYCT PRINCE ST STA N&R LINE (Continued) **1004762431**

Mailing Zip4: Not reported
Mailing Country: USA
Mailing Phone: 718-243-4227

Document ID: NJA4149249
Manifest Status: Not reported
Trans1 State ID: NJD003812047
Trans2 State ID: NJD003812047
Generator Ship Date: 08/01/2002
Trans1 Recv Date: 08/01/2002
Trans2 Recv Date: 08/02/2002
TSD Site Recv Date: 08/02/2002
Part A Recv Date: Not reported
Part B Recv Date: Not reported
Generator EPA ID: NYR000096875
Trans1 EPA ID: NJD991291105
Trans2 EPA ID: Not reported
TSDF ID: H10376
Waste Code: D008 - LEAD 5.0 MG/L TCLP
Quantity: 00280
Units: P - Pounds
Number of Containers: 003
Container Type: DM - Metal drums, barrels
Handling Method: T Chemical, physical, or biological treatment.
Specific Gravity: 01.00
Year: 2002

L110 **DUGGAL COLOR PROJECTS INC** **RCRA-NonGen** **1001215541**
SW **560 BROADWAY GROUND FLOOR** **FINDS** **NYR000046870**
< 1/8 **NEW YORK, NY 10012** **MANIFEST**
0.095 mi.
499 ft. **Site 3 of 12 in cluster L**

Relative:
Lower

Actual:
34 ft.

RCRA-NonGen:
Date form received by agency: 01/01/2007
Facility name: DUGGAL COLOR PROJECTS INC
Facility address: 560 BROADWAY GROUND FLOOR
NEW YORK, NY 100123938
EPA ID: NYR000046870
Mailing address: BROADWAY
NEW YORK, NY 100123938
Contact: PRABHAT JAISWALA
Contact address: BROADWAY
NEW YORK, NY 100123938
Contact country: US
Contact telephone: (212) 941-7000
Contact email: Not reported
EPA Region: 02
Classification: Non-Generator
Description: Handler: Non-Generators do not presently generate hazardous waste

Owner/Operator Summary:
Owner/operator name: BALDE DUGGAL
Owner/operator address: 9 W 20TH ST
NEW YORK, NY 10011
Owner/operator country: US

DUGGAL COLOR PROJECTS INC (Continued) **1001215541**

Owner/operator telephone: (212) 242-7000
Legal status: Private
Owner/Operator Type: Owner
Owner/Op start date: Not reported
Owner/Op end date: Not reported

Owner/operator name: BALDE DUGGAL
Owner/operator address: 9 W 20TH ST
NEW YORK, NY 10011
Owner/operator country: US
Owner/operator telephone: (212) 242-7000
Legal status: Private
Owner/Operator Type: Operator
Owner/Op start date: Not reported
Owner/Op end date: Not reported

Handler Activities Summary:
U.S. importer of hazardous waste: No
Mixed waste (haz. and radioactive): No
Recycler of hazardous waste: No
Transporter of hazardous waste: No
Treater, storer or disposer of HW: No
Underground injection activity: No
On-site burner exemption: No
Furnace exemption: No
Used oil fuel burner: No
Used oil processor: No
User oil refiner: No
Used oil fuel marketer to burner: No
Used oil Specification marketer: No
Used oil transfer facility: No
Used oil transporter: No

Historical Generators:
Date form received by agency: 01/01/2006
Facility name: DUGGAL COLOR PROJECTS INC
Classification: Not a generator, verified

Date form received by agency: 11/13/1997
Facility name: DUGGAL COLOR PROJECTS INC
Classification: Small Quantity Generator

Violation Status: No violations found

FINDS:

Registry ID: 110004538554

Environmental Interest/Information System
RCRAInfo is a national information system that supports the Resource Conservation and Recovery Act (RCRA) program through the tracking of events and activities related to facilities that generate, transport, and treat, store, or dispose of hazardous waste. RCRAInfo allows RCRA program staff to track the notification, permit, compliance, and corrective action activities required under RCRA.

DUGGAL COLOR PROJECTS INC (Continued) **1001215541**

NY MANIFEST:

EPA ID:	NYR000046870
Country:	USA
Mailing Name:	DUGGAL COLOR PROJECTS INC
Mailing Contact:	PRABHAT JAISWALA
Mailing Address:	560 BROADWAY
Mailing Address 2:	Not reported
Mailing City:	NEW YORK
Mailing State:	NY
Mailing Zip:	10012
Mailing Zip4:	Not reported
Mailing Country:	USA
Mailing Phone:	212-941-7000

Document ID:	NYG0412353
Manifest Status:	Completed after the designated time period for a TSDF to get a copy to the DEC
Trans1 State ID:	PD1010NY
Trans2 State ID:	Not reported
Generator Ship Date:	971118
Trans1 Recv Date:	971118
Trans2 Recv Date:	Not reported
TSD Site Recv Date:	971119
Part A Recv Date:	Not reported
Part B Recv Date:	971218
Generator EPA ID:	NYR000046870
Trans1 EPA ID:	NYD077444263
Trans2 EPA ID:	Not reported
TSDF ID:	NYD077444263
Waste Code:	D002 - NON-LISTED CORROSIVE WASTES
Quantity:	00450
Units:	P - Pounds
Number of Containers:	002
Container Type:	DM - Metal drums, barrels
Handling Method:	T Chemical, physical, or biological treatment.
Specific Gravity:	100
Waste Code:	Not reported
Quantity:	00650
Units:	P - Pounds
Number of Containers:	002
Container Type:	DM - Metal drums, barrels
Handling Method:	B Incineration, heat recovery, burning.
Specific Gravity:	100
Waste Code:	Not reported
Quantity:	00400
Units:	P - Pounds
Number of Containers:	002
Container Type:	DM - Metal drums, barrels
Handling Method:	B Incineration, heat recovery, burning.
Specific Gravity:	100
Waste Code:	Not reported
Quantity:	00045
Units:	P - Pounds
Number of Containers:	001
Container Type:	DF - Fiberboard or plastic drums (glass)
Handling Method:	B Incineration, heat recovery, burning.
Specific Gravity:	100

DUGGAL COLOR PROJECTS INC (Continued) **1001215541**

Year: 97

Document ID: NYG0495009
Manifest Status: Completed after the designated time period for a TSDF to get a copy to the DEC
Trans1 State ID: PD1010NY
Trans2 State ID: Not reported
Generator Ship Date: 971118
Trans1 Recv Date: 971118
Trans2 Recv Date: Not reported
TSD Site Recv Date: 971119
Part A Recv Date: Not reported
Part B Recv Date: 971218
Generator EPA ID: NYR000046870
Trans1 EPA ID: NYD077444263
Trans2 EPA ID: Not reported
TSDF ID: NYD077444263
Waste Code: D002 - NON-LISTED CORROSIVE WASTES
Quantity: 00055
Units: G - Gallons (liquids only)* (8.3 pounds)
Number of Containers: 001
Container Type: DM - Metal drums, barrels
Handling Method: T Chemical, physical, or biological treatment.
Specific Gravity: 100
Year: 97

I111 **CON EDISION - MH 59188** **RCRA-NonGen** **1007207595**
North **40 BROADWAY AT BLEEKER 40 BROA** **MANIFEST** **NYP004071601**
< 1/8 **NEW YORK, NY 10003**
0.095 mi.
500 ft. **Site 7 of 22 in cluster I**

Relative:
Lower

Actual:
39 ft.

RCRA-NonGen:
Date form received by agency: 06/02/2002
Facility name: CON EDISION - MH 59188
Facility address: 40 BROADWAY AT BLEEKER 40 BROA
NEW YORK, NY 10003
EPA ID: NYP004071601
Mailing address: IRVING PLACE
NEW YORK, NY 10003
Contact: ANTHONY DRUMMINGS
Contact address: IRVING PLACE
NEW YORK, NY 10003
Contact country: US
Contact telephone: (212) 460-3770
Contact email: Not reported
EPA Region: 02
Classification: Non-Generator
Description: Handler: Non-Generators do not presently generate hazardous waste

Handler Activities Summary:
U.S. importer of hazardous waste: No
Mixed waste (haz. and radioactive): No
Recycler of hazardous waste: No
Transporter of hazardous waste: No
Treater, storer or disposer of HW: No
Underground injection activity: No

CON EDISION - MH 59188 (Continued) **1007207595**

On-site burner exemption:	No
Furnace exemption:	No
Used oil fuel burner:	No
Used oil processor:	No
User oil refiner:	No
Used oil fuel marketer to burner:	No
Used oil Specification marketer:	No
Used oil transfer facility:	No
Used oil transporter:	No

Historical Generators:

Date form received by agency:	06/01/2002
Facility name:	CON EDISION - MH 59188
Classification:	Not a generator, verified

Date form received by agency:	05/31/2002
Facility name:	CON EDISION - MH 59188
Classification:	Large Quantity Generator

Violation Status: No violations found

NY MANIFEST:

EPA ID:	NYP004071601
Country:	USA
Mailing Name:	CONSOLIDATED EDISON
Mailing Contact:	FRANKLIN MURRAY
Mailing Address:	4 IRVING PLACE RM 828
Mailing Address 2:	Not reported
Mailing City:	NEW YORK
Mailing State:	NY
Mailing Zip:	10003
Mailing Zip4:	Not reported
Mailing Country:	USA
Mailing Phone:	212-460-2808

Document ID:	CTF0826962
Manifest Status:	Not reported
Trans1 State ID:	MAD039322250
Trans2 State ID:	Not reported
Generator Ship Date:	01/17/2001
Trans1 Recv Date:	01/17/2001
Trans2 Recv Date:	Not reported
TSD Site Recv Date:	01/18/2001
Part A Recv Date:	Not reported
Part B Recv Date:	Not reported
Generator EPA ID:	NYP004071601
Trans1 EPA ID:	CTD000604488
Trans2 EPA ID:	Not reported
TSDF ID:	13014MA
Waste Code:	D008 - LEAD 5.0 MG/L TCLP
Quantity:	00003
Units:	Y - Cubic yards* (.85 tons)
Number of Containers:	001
Container Type:	DT - Dump trucks
Handling Method:	T Chemical, physical, or biological treatment.
Specific Gravity:	01.00

CON EDISION - MH 59188 (Continued) **1007207595**

Year: 2001

I112 **640 REALTY & 86 REALTY LLC-TIC** **AST** **A100292626**
North **640 BROADWAY** **N/A**
< 1/8 **NEW YORK, NY 10012**
0.095 mi.
500 ft. **Site 8 of 22 in cluster I**

Relative:
Lower

Actual:
39 ft.

AST:

Region:	STATE
DEC Region:	2
Site Status:	Active
Facility Id:	2-609725
Program Type:	PBS
UTM X:	584801.61644999997
UTM Y:	4508873.4630899997
Expiration Date:	2014/10/06

Affiliation Records:

Site Id:	331907
Affiliation Type:	Owner
Company Name:	640 REALTY, LLC C/O 86 REALTY LLC - TIC
Contact Type:	V.P.
Contact Name:	MARK BRUCATO
Address1:	745 5TH AVE. SUITE 1250
Address2:	Not reported
City:	NEW YORK
State:	NY
Zip Code:	10012
Country Code:	001
Phone:	(212) 873-9200
Phone Ext:	Not reported
Email:	Not reported
Fax Number:	Not reported
Modified By:	MSBAPTIS
Date Last Modified:	8/11/2009

Site Id:	331907
Affiliation Type:	Mail Contact
Company Name:	HELLER REALTY
Contact Type:	Not reported
Contact Name:	MARK BRUCATO
Address1:	745 FIFTH AVENUE
Address2:	SUITE 1250
City:	NEW YORK
State:	NY
Zip Code:	10012
Country Code:	001
Phone:	(212) 873-9200
Phone Ext:	Not reported
Email:	Not reported
Fax Number:	Not reported
Modified By:	NRLOMBAR
Date Last Modified:	12/9/2010

Site Id:	331907
Affiliation Type:	On-Site Operator
Company Name:	640 REALTY, LLC

640 REALTY & 86 REALTY LLC-TIC (Continued) **A100292626**

Contact Type:	Not reported
Contact Name:	RENATO VASQUEZ
Address1:	Not reported
Address2:	Not reported
City:	Not reported
State:	NN
Zip Code:	Not reported
Country Code:	001
Phone:	(646) 240-2463
Phone Ext:	Not reported
Email:	Not reported
Fax Number:	Not reported
Modified By:	KXTANG
Date Last Modified:	10/6/2004

Site Id:	331907
Affiliation Type:	Emergency Contact
Company Name:	640 REALTY, LLC C/O HELLER REALTY
Contact Type:	Not reported
Contact Name:	MARK BRUCATO
Address1:	Not reported
Address2:	Not reported
City:	Not reported
State:	NN
Zip Code:	Not reported
Country Code:	001
Phone:	(212) 873-9200
Phone Ext:	Not reported
Email:	Not reported
Fax Number:	Not reported
Modified By:	KXTANG
Date Last Modified:	10/6/2004

Equipment Records:

E09 - Piping Secondary Containment - Modified Double-Walled (Aboveground)
A01 - Tank Internal Protection - Epoxy Liner
J00 - Dispenser - None
C01 - Pipe Location - Aboveground
F01 - Pipe External Protection - Painted/Asphalt Coating
H00 - Tank Leak Detection - None
I01 - Overfill - Float Vent Valve
D01 - Pipe Type - Steel/Carbon Steel/Iron
B01 - Tank External Protection - Painted/Asphalt Coating
K01 - Spill Prevention - Catch Basin
G09 - Tank Secondary Containment - Modified Double-Walled (Aboveground)
L00 - Piping Leak Detection - None

Tank Info:

Tank Number:	001
Tank Id:	180328
Tank Location:	3
Tank Type:	Steel/Carbon Steel/Iron
Tank Status:	In Service
Tank Model:	Not reported

640 REALTY & 86 REALTY LLC-TIC (Continued) **A100292626**

Pipe Model:	Not reported
Install Date:	01/01/1900
Capacity Gallons:	3500
Tightness Test Method:	NN
Date Test:	Not reported
Next Test Date:	Not reported
Date Tank Closed:	Not reported
Register:	True
Modified By:	NRLOMBAR
Last Modified:	12/09/2010

I113 **VAULT #TM2767** **NY Spills S104653147**
North **BLEECKER ST & BROADWAY** **NY Hist Spills N/A**
< 1/8 **MANHATTAN, NY**
0.096 mi.
505 ft. **Site 9 of 22 in cluster I**

Relative:
Lower

Actual:
39 ft.

NY Spills:

Site ID:	312460
Facility Addr2:	Not reported
Facility ID:	0002463
Spill Number:	0002463
Facility Type:	ER
SWIS:	3101
Investigator:	JHOCONNE
Referred To:	Not reported
Spill Date:	5/29/2000
Reported to Dept:	5/29/2000
CID:	257
Spill Cause:	Equipment Failure
Water Affected:	Not reported
Spill Source:	Commercial/Industrial
Spill Notifier:	Responsible Party
Cleanup Ceased:	Not reported
Cleanup Meets Std:	False
Last Inspection:	Not reported
Recommended Penalty:	Penalty Not Recommended
UST Trust:	False
Spill Class:	Known release with minimal potential for fire or hazard. DEC Response. Willing Responsible Party. Corrective action taken.
Spill Closed Dt:	3/24/2004
Remediation Phase:	0
Date Entered In Computer:	5/29/2000
Spill Record Last Update:	3/24/2004
Spiller Name:	CALLER
Spiller Company:	CON ED
Spiller Address:	4 IRVING PLACE
Spiller City,St,Zip:	MANHATTAN, NY
Spiller Company:	001
Contact Name:	MIKE CEASER
Contact Phone:	(212) 580-6763
DEC Region:	2
DER Facility ID:	251957
DEC Memo:	Prior to Sept, 2004 data translation this spill Lead_DEC Field was "O'CONNELL" e2mis no. 131607: opened network housing and 2 gallons of dielectric transformer oil spilled onto floor. Placed diapers and pads down. Have 20 gallons of water in structure. Network housing was closed and fdr 10m09 to be taken out ooe/2 due to secondary bushing

VAULT #TM2767 (Continued) **S104653147**

leak. No sewer connection. LAB SEQ. #00-05237PCB <1 PPM O. S. R. Zablinins had vault cleaned utilizing flush truck on 6/3/00 at 1300 hours. Transfomer was replaced on the same day.

Remarks: SECONDARY BUCHING ON TRANSFORMER LEAKED REF #131607

Material:

Site ID:	312460
Operable Unit ID:	823977
Operable Unit:	01
Material ID:	550824
Material Code:	0541A
Material Name:	DIELECTRIC FLUID
Case No.:	Not reported
Material FA:	Petroleum
Quantity:	2
Units:	Gallons
Recovered:	No
Resource Affected:	Not reported
Oxygenate:	False

Tank Test:

Site ID:	Not reported
Spill Tank Test:	Not reported
Tank Number:	Not reported
Tank Size:	Not reported
Test Method:	Not reported
Leak Rate:	Not reported
Gross Fail:	Not reported
Modified By:	Not reported
Last Modified:	Not reported
Test Method:	Not reported

NY Hist Spills:

Region of Spill:	2
Spill Number:	0002463
Investigator:	O'CONNELL
Caller Name:	Not reported
Caller Agency:	Not reported
Caller Phone:	Not reported
Notifier Name:	Not reported
Notifier Agency:	Not reported
Notifier Phone:	Not reported
Spill Date/Time:	05/29/2000 12:15
Reported to Dept Date/Time:	05/29/00 13:16
SWIS:	62
Spiller Name:	CON ED
Spiller Contact:	CALLER
Spiller Phone:	(212) 580-6763
Spiller Contact:	MIKE CEASER
Spiller Phone:	(212) 580-6763
Spiller Address:	4 IRVING PLACE
Spiller City,St,Zip:	MANHATTAN, NY
Spill Cause:	Equipment Failure
Reported to Dept:	On Land
Water Affected:	Not reported
Spill Source:	01

VAULT #TM2767 (Continued) **S104653147**

Spill Notifier: Responsible Party
PBS Number: Not reported
Cleanup Ceased: / /
Cleanup Meets Std: False
Last Inspection: / /
Recommended Penalty: Penalty Not Recommended
Spiller Cleanup Dt: / /
Enforcement Date: / /
Invstgn Complete: / /
UST Involvement: False
Spill Class: Known release with minimal potential for fire or hazard. DEC Response. Willing Responsible Party. Corrective action taken.
Spill Closed Dt: / /
Corrective Action Plan Submitted: / /
Date Region Sent Summary to Central Office: / /
Date Spill Entered In Computer Data File: 05/29/00
Date Spill Entered In Computer Data File: Not reported
Update Date: 05/31/00
Is Updated: False

Tank:
PBS Number: Not reported
Tank Number: Not reported
Tank Size: Not reported
Test Method: Not reported
Leak Rate Failed Tank: Not reported
Gross Leak Rate: Not reported

Material:
Material Class Type: Petroleum
Quantity Spilled: 2
Unkonwn Quantity Spilled: False
Units: Gallons
Quantity Recovered: 0
Unkonwn Quantity Recovered: False
Material: DIELECTRIC FLUID
Class Type: DIELECTRIC FLUID
Times Material Entry In File: 41
CAS Number: Not reported
Last Date: Not reported
DEC Remarks: Not reported
Remark: SECONDARY BUCHING ON TRANSFORMER LEAKED REF 131607

I114 **CON EDISON MANHOLE 57406** **RCRA-NonGen** **1014918003**
North **BROADWAY & BLEEKER ST** **NYP004215869**
< 1/8 **NEW YORK, NY 10008**
0.097 mi.
510 ft. **Site 10 of 22 in cluster I**

Relative:
Lower

Actual:
39 ft.

RCRA-NonGen:
Date form received by agency: 10/18/2010
Facility name: CON EDISON MANHOLE 57406
Facility address: BROADWAY & BLEEKER ST
NEW YORK, NY 10008
EPA ID: NYP004215869
Mailing address: IRVING PL RM 828
NEW YORK, NY 10003
Contact: JEAN PIERRE
Contact address: Not reported

CON EDISON MANHOLE 57406 (Continued) **1014918003**

Not reported
Contact country: Not reported
Contact telephone: Not reported
Contact email: Not reported
EPA Region: 02
Classification: Non-Generator
Description: Handler: Non-Generators do not presently generate hazardous waste

Handler Activities Summary:
U.S. importer of hazardous waste: No
Mixed waste (haz. and radioactive): No
Recycler of hazardous waste: No
Transporter of hazardous waste: No
Treater, storer or disposer of HW: No
Underground injection activity: No
On-site burner exemption: No
Furnace exemption: No
Used oil fuel burner: No
Used oil processor: No
User oil refiner: No
Used oil fuel marketer to burner: No
Used oil Specification marketer: No
Used oil transfer facility: No
Used oil transporter: No

Historical Generators:
Date form received by agency: 09/18/2010
Facility name: CON EDISON MANHOLE 57406
Classification: Conditionally Exempt Small Quantity Generator

Violation Status: No violations found

J115 **33 BLEECKER STREET CORP.** **AST** **A100194100**
ENE **33 BLEECKER STREET** **N/A**
< 1/8 **NEW YORK, NY 10012**
0.099 mi.
521 ft. **Site 2 of 9 in cluster J**

Relative:
Higher

Actual:
43 ft.

AST:
Region: STATE
DEC Region: 2
Site Status: Active
Facility Id: 2-607052
Program Type: PBS
UTM X: 584985.66769000003
UTM Y: 4508791.5270400001
Expiration Date: 2016/10/02

Affiliation Records:
Site Id: 28907
Affiliation Type: Owner
Company Name: 33 BLEECKER STREET CORP.
Contact Type: TREASURER
Contact Name: CANDICE KUGAL
Address1: 33 BLEECKER STREET
Address2: Not reported
City: NEW YORK
State: NY

33 BLEECKER STREET CORP. (Continued) **A100194100**

Zip Code:	10012
Country Code:	001
Phone:	(212) 473-8800
Phone Ext:	Not reported
Email:	Not reported
Fax Number:	Not reported
Modified By:	msbaptis
Date Last Modified:	10/11/2006

Site Id:	28907
Affiliation Type:	Mail Contact
Company Name:	33 BLEECKER STREET CORP.
Contact Type:	Not reported
Contact Name:	CANDICE KUGEL
Address1:	33 BLEECKER STREET
Address2:	Not reported
City:	NEW YORK
State:	NY
Zip Code:	10012
Country Code:	001
Phone:	(212) 473-8800
Phone Ext:	Not reported
Email:	Not reported
Fax Number:	Not reported
Modified By:	msbaptis
Date Last Modified:	10/11/2006

Site Id:	28907
Affiliation Type:	On-Site Operator
Company Name:	33 BLEECKER STREET CORP.
Contact Type:	Not reported
Contact Name:	KATHERINE TIDDENS
Address1:	Not reported
Address2:	Not reported
City:	Not reported
State:	NN
Zip Code:	Not reported
Country Code:	001
Phone:	(212) 473-2356
Phone Ext:	Not reported
Email:	Not reported
Fax Number:	Not reported
Modified By:	TRANSLAT
Date Last Modified:	3/4/2004

Site Id:	28907
Affiliation Type:	Emergency Contact
Company Name:	33 BLEECKER STREET CORP.
Contact Type:	Not reported
Contact Name:	RICHARD OSTERWEIL
Address1:	Not reported
Address2:	Not reported
City:	Not reported
State:	NN
Zip Code:	Not reported
Country Code:	001
Phone:	(212) 228-1073

33 BLEECKER STREET CORP. (Continued) **A100194100**

Phone Ext:	Not reported
Email:	Not reported
Fax Number:	Not reported
Modified By:	TRANSLAT
Date Last Modified:	3/4/2004

Equipment Records:

E03 - Piping Secondary Containment - Vault (without Access)
G00 - Tank Secondary Containment - None
I05 - Overfill - Vent Whistle
A00 - Tank Internal Protection - None
B99 - Tank External Protection - Other
D01 - Pipe Type - Steel/Carbon Steel/Iron
J02 - Dispenser - Suction
C01 - Pipe Location - Aboveground
H00 - Tank Leak Detection - None
F00 - Pipe External Protection - None
I04 - Overfill - Product Level Gauge (A/G)
L00 - Piping Leak Detection - None
K00 - Spill Prevention - None

Tank Info:

Tank Number:	01
Tank Id:	62234
Tank Location:	4
Tank Type:	Steel/Carbon Steel/Iron
Tank Status:	In Service
Tank Model:	Not reported
Pipe Model:	Not reported
Install Date:	01/01/1952
Capacity Gallons:	3000
Tightness Test Method:	NN
Date Test:	Not reported
Next Test Date:	Not reported
Date Tank Closed:	Not reported
Register:	True
Modified By:	msbaptis
Last Modified:	10/11/2006

J116 **RESIDENTS** **NY Spills** **S105142425**
ENE **33 BLEECKER STREET** **NY Hist Spills** **N/A**
< 1/8 **NEW YORK CITY, NY**
0.099 mi.
522 ft. **Site 3 of 9 in cluster J**

Relative:
Higher

Actual:
43 ft.

NY Spills:

Site ID:	250155
Facility Addr2:	Not reported
Facility ID:	0106638
Spill Number:	0106638
Facility Type:	ER
SWIS:	3101
Investigator:	MXTIPPLE
Referred To:	Not reported
Spill Date:	9/25/2001
Reported to Dept:	9/25/2001
CID:	282

RESIDENTS (Continued) **S105142425**

Spill Cause:	Equipment Failure
Water Affected:	Not reported
Spill Source:	Commercial/Industrial
Spill Notifier:	Responsible Party
Cleanup Ceased:	Not reported
Cleanup Meets Std:	True
Last Inspection:	Not reported
Recommended Penalty:	Penalty Not Recommended
UST Trust:	False
Spill Class:	Known release with minimal potential for fire or hazard. DEC Response. Willing Responsible Party. Corrective action taken.
Spill Closed Dt:	9/26/2001
Remediation Phase:	0
Date Entered In Computer:	9/25/2001
Spill Record Last Update:	9/26/2001
Spiller Name:	SAME
Spiller Company:	MYSTIC CARRIERS
Spiller Address:	19-01 STEINWAY STREET
Spiller City,St,Zip:	ASTORIA, NY 11105-
Spiller Company:	001
Contact Name:	PABLO RODRIGUEZ
Contact Phone:	(800) 635-3835
DEC Region:	2
DER Facility ID:	205044
DEC Memo:	Prior to Sept, 2004 data translation this spill Lead_DEC Field was "TIPPLE" 9/25 OIL COMPANY CLEANED, SPILL CONFINED TO SIDEWALK
Remarks:	FAULTY GAUGE CAUSED THE SPILL

Material:

Site ID:	250155
Operable Unit ID:	843697
Operable Unit:	01
Material ID:	531484
Material Code:	0002
Material Name:	#4 Fuel Oil
Case No.:	Not reported
Material FA:	Petroleum
Quantity:	10
Units:	Gallons
Recovered:	No
Resource Affected:	Not reported
Oxygenate:	False

Tank Test:

Site ID:	Not reported
Spill Tank Test:	Not reported
Tank Number:	Not reported
Tank Size:	Not reported
Test Method:	Not reported
Leak Rate:	Not reported
Gross Fail:	Not reported
Modified By:	Not reported
Last Modified:	Not reported
Test Method:	Not reported

RESIDENTS (Continued) **S105142425**

NY Hist Spills:

Region of Spill:	2
Spill Number:	0106638
Investigator:	TIPPLE
Caller Name:	Not reported
Caller Agency:	Not reported
Caller Phone:	Not reported
Notifier Name:	Not reported
Notifier Agency:	Not reported
Notifier Phone:	Not reported
Spill Date/Time:	09/25/2001 21:30
Reported to Dept Date/Time:	09/25/01 21:39
SWIS:	62
Spiller Name:	MYSTIC CARRIERS
Spiller Contact:	SAME
Spiller Phone:	Not reported
Spiller Contact:	PABLO RODRIGUEZ
Spiller Phone:	(800) 635-3835
Spiller Address:	19-01 STEINWAY STREET
Spiller City,St,Zip:	ASTORIA, NY 11105-
Spill Cause:	Equipment Failure
Reported to Dept:	On Land
Water Affected:	Not reported
Spill Source:	01
Spill Notifier:	Responsible Party
PBS Number:	Not reported
Cleanup Ceased:	/ /
Cleanup Meets Std:	True
Last Inspection:	/ /
Recommended Penalty:	Penalty Not Recommended
Spiller Cleanup Dt:	/ /
Enforcement Date:	/ /
Invstgn Complete:	/ /
UST Involvement:	False
Spill Class:	Known release with minimal potential for fire or hazard. DEC Response. Willing Responsible Party. Corrective action taken.
Spill Closed Dt:	09/26/01
Corrective Action Plan Submitted:	/ /
Date Region Sent Summary to Central Office:	/ /
Date Spill Entered In Computer Data File:	09/25/01
Date Spill Entered In Computer Data File:	Not reported
Update Date:	09/26/01
Is Updated:	False

Tank:

PBS Number:	Not reported
Tank Number:	Not reported
Tank Size:	Not reported
Test Method:	Not reported
Leak Rate Failed Tank:	Not reported
Gross Leak Rate:	Not reported

Material:

Material Class Type:	Petroleum
Quantity Spilled:	10
Unkonwn Quantity Spilled:	False
Units:	Gallons
Quantity Recovered:	0

RESIDENTS (Continued) **S105142425**

Unkonwn Quantity Recovered: True
Material: #4 FUEL OIL
Class Type: #4 FUEL OIL
Times Material Entry In File: 1751
CAS Number: Not reported
Last Date: 19941205
DEC Remarks: 9/25 OIL COMPANY CLEANED, SPILL CONFINED TO SIDEWALK
Remark: FAULTY GAUGE CAUSED THE SPILL

G117 **252 MOTT STREET** **AST** **U004045972**
SE **252 MOTT STREET** **N/A**
< 1/8 **NEW YORK, NY 10012**
0.099 mi.
523 ft. **Site 14 of 17 in cluster G**

Relative:
Higher

Actual:
41 ft.

AST:
Region: STATE
DEC Region: 2
Site Status: Active
Facility Id: 2-602963
Program Type: PBS
UTM X: 584933.97358999995
UTM Y: 4508543.2718599997
Expiration Date: 2017/03/26

Affiliation Records:
Site Id: 24918
Affiliation Type: Owner
Company Name: M+E MOTT, LLC
Contact Type: MEMBER
Contact Name: HARRIET CROMAN
Address1: 632 BROADWAY, 7TH FLOOR
Address2: Not reported
City: NEW YORK
State: NY
Zip Code: 10012
Country Code: 001
Phone: (212) 228-9300
Phone Ext: Not reported
Email: Not reported
Fax Number: Not reported
Modified By: DMMOLOUG
Date Last Modified: 5/8/2012

Site Id: 24918
Affiliation Type: Mail Contact
Company Name: M+E MOTT, LLC
Contact Type: Not reported
Contact Name: STEVEN YOW
Address1: 632 BROADWAY 7TH FLOOR
Address2: Not reported
City: NEW YORK
State: NY
Zip Code: 10012
Country Code: 001
Phone: (212) 228-9300
Phone Ext: Not reported
Email: SY.NYCE@VERIZON.NET

252 MOTT STREET (Continued) **U004045972**

Fax Number:	Not reported
Modified By:	BVCAMPBE
Date Last Modified:	12/7/2010

Site Id:	24918
Affiliation Type:	On-Site Operator
Company Name:	M&E MOTT, LLC
Contact Type:	Not reported
Contact Name:	JIKLY FERNANDEZ
Address1:	Not reported
Address2:	Not reported
City:	Not reported
State:	NN
Zip Code:	Not reported
Country Code:	001
Phone:	(917) 709-4881
Phone Ext:	Not reported
Email:	Not reported
Fax Number:	Not reported
Modified By:	BVCAMPBE
Date Last Modified:	12/7/2010

Site Id:	24918
Affiliation Type:	Emergency Contact
Company Name:	M+E MOTT, LLC
Contact Type:	Not reported
Contact Name:	JIKLY FERNANDEZ
Address1:	Not reported
Address2:	Not reported
City:	Not reported
State:	NN
Zip Code:	Not reported
Country Code:	999
Phone:	(917) 709-4881
Phone Ext:	Not reported
Email:	Not reported
Fax Number:	Not reported
Modified By:	BVCAMPBE
Date Last Modified:	12/7/2010

Equipment Records:

A00 - Tank Internal Protection - None
C00 - Pipe Location - No Piping
F00 - Pipe External Protection - None
E00 - Piping Secondary Containment - None
H00 - Tank Leak Detection - None
D00 - Pipe Type - No Piping
G00 - Tank Secondary Containment - None
J00 - Dispenser - None
I00 - Overfill - None
L00 - Piping Leak Detection - None
B00 - Tank External Protection - None
K00 - Spill Prevention - None

Tank Info:

Tank Number:	001

252 MOTT STREET (Continued) **U004045972**

Tank Id:	52294
Tank Location:	1
Tank Type:	Steel/Carbon Steel/Iron
Tank Status:	In Service
Tank Model:	Not reported
Pipe Model:	Not reported
Install Date:	03/10/1957
Capacity Gallons:	5000
Tightness Test Method:	NN
Date Test:	Not reported
Next Test Date:	Not reported
Date Tank Closed:	Not reported
Register:	True
Modified By:	BVCAMPBE
Last Modified:	12/07/2010

Tank Number:	001
Tank Id:	4243
Tank Location:	1
Tank Type:	Steel/Carbon Steel/Iron
Tank Status:	Administratively Closed
Tank Model:	Not reported
Pipe Model:	Not reported
Install Date:	Not reported
Capacity Gallons:	5000
Tightness Test Method:	NN
Date Test:	Not reported
Next Test Date:	Not reported
Date Tank Closed:	04/01/1997
Register:	True
Modified By:	TRANSLAT
Last Modified:	03/04/2004

Affiliation Records:

Site Id:	2403
Affiliation Type:	Owner
Company Name:	ANNUDEB ESTATES INC
Contact Type:	Not reported
Contact Name:	Not reported
Address1:	252 MOTT ST
Address2:	Not reported
City:	NEW YORK CITY
State:	NY
Zip Code:	10012
Country Code:	001
Phone:	(212) 966-3210
Phone Ext:	Not reported
Email:	Not reported
Fax Number:	Not reported
Modified By:	TRANSLAT
Date Last Modified:	3/4/2004

Site Id:	2403
Affiliation Type:	Mail Contact
Company Name:	ANNUDEB ESTATES INC
Contact Type:	Not reported

252 MOTT STREET (Continued) **U004045972**

Contact Name:	EUGENE DARCONTE
Address1:	252 MOTT ST
Address2:	Not reported
City:	NEW YORK CITY
State:	NY
Zip Code:	10012
Country Code:	001
Phone:	(212) 966-3210
Phone Ext:	Not reported
Email:	Not reported
Fax Number:	Not reported
Modified By:	TRANSLAT
Date Last Modified:	3/4/2004

Site Id:	2403
Affiliation Type:	On-Site Operator
Company Name:	ANNUDEB ESTATES INC
Contact Type:	Not reported
Contact Name:	E DARCONTE
Address1:	Not reported
Address2:	Not reported
City:	Not reported
State:	NN
Zip Code:	Not reported
Country Code:	001
Phone:	(212) 966-3210
Phone Ext:	Not reported
Email:	Not reported
Fax Number:	Not reported
Modified By:	TRANSLAT
Date Last Modified:	3/4/2004

Site Id:	2403
Affiliation Type:	Emergency Contact
Company Name:	ANNUDEB ESTATES INC
Contact Type:	Not reported
Contact Name:	L GRASSO
Address1:	Not reported
Address2:	Not reported
City:	Not reported
State:	NN
Zip Code:	Not reported
Country Code:	001
Phone:	(212) 966-3210
Phone Ext:	Not reported
Email:	Not reported
Fax Number:	Not reported
Modified By:	TRANSLAT
Date Last Modified:	3/4/2004

Equipment Records:

B00 - Tank External Protection - None
A00 - Tank Internal Protection - None
D02 - Pipe Type - Galvanized Steel
J02 - Dispenser - Suction
H00 - Tank Leak Detection - None
C00 - Pipe Location - No Piping

252 MOTT STREET (Continued) **U004045972**

F00 - Pipe External Protection - None
I04 - Overfill - Product Level Gauge (A/G)
G03 - Tank Secondary Containment - Vault (w/o access)

Tank Info:

Tank Number:	001
Tank Id:	52294
Tank Location:	1
Tank Type:	Steel/Carbon Steel/Iron
Tank Status:	In Service
Tank Model:	Not reported
Pipe Model:	Not reported
Install Date:	03/10/1957
Capacity Gallons:	5000
Tightness Test Method:	NN
Date Test:	Not reported
Next Test Date:	Not reported
Date Tank Closed:	Not reported
Register:	True
Modified By:	BVCAMPBE
Last Modified:	12/07/2010

Tank Number:	001
Tank Id:	4243
Tank Location:	1
Tank Type:	Steel/Carbon Steel/Iron
Tank Status:	Administratively Closed
Tank Model:	Not reported
Pipe Model:	Not reported
Install Date:	Not reported
Capacity Gallons:	5000
Tightness Test Method:	NN
Date Test:	Not reported
Next Test Date:	Not reported
Date Tank Closed:	04/01/1997
Register:	True
Modified By:	TRANSLAT
Last Modified:	03/04/2004

I118 **NY Spills** **S106010002**
North **644 BROADWAY** **N/A**
< 1/8 **MANHATTAN, NY**
0.100 mi.
526 ft. **Site 11 of 22 in cluster I**

Relative:
Lower

Actual:
39 ft.

NY Spills:

Site ID:	165999
Facility Addr2:	Not reported
Facility ID:	0209371
Spill Number:	0209371
Facility Type:	ER
SWIS:	3101
Investigator:	JMROMMEL
Referred To:	Not reported
Spill Date:	12/12/2002
Reported to Dept:	12/12/2002

(Continued) **S106010002**

CID:	211
Spill Cause:	Human Error
Water Affected:	Not reported
Spill Source:	Private Dwelling
Spill Notifier:	Responsible Party
Cleanup Ceased:	Not reported
Cleanup Meets Std:	False
Last Inspection:	Not reported
Recommended Penalty:	Penalty Not Recommended
UST Trust:	False
Spill Class:	Known release with minimal potential for fire or hazard. DEC Response. Willing Responsible Party. Corrective action taken.
Spill Closed Dt:	12/12/2002
Remediation Phase:	0
Date Entered In Computer:	12/12/2002
Spill Record Last Update:	12/12/2002
Spiller Name:	Not reported
Spiller Company:	PETROLEUM SERVICES
Spiller Address:	Not reported
Spiller City,St,Zip:	ZZ
Spiller Company:	001
Contact Name:	PHIL SILVERGLATE
Contact Phone:	(800) 337-4536
DEC Region:	2
DER Facility ID:	139892
DEC Memo:	Prior to Sept, 2004 data translation this spill Lead_DEC Field was "ROMMEL" 12/12/02 Petroleum Services is the transporter. Phil Cell phone - 201-206-1185 Spoke to Phil from the site at 2:23. Oil delivered to the wrong address. No drains or soil impacted. No spill inside the basement. 2-3 gallons spilled on grating, underneath which has a concrete floor. It has been cleaned. They are currently pumping out the tank (6 oil delivered to a 2 oil tank.)
Remarks:	driver hooked up to wrong fill line - tri state enroute for clean up

Material:

Site ID:	165999
Operable Unit ID:	860741
Operable Unit:	01
Material ID:	516346
Material Code:	0003
Material Name:	#6 Fuel Oil
Case No.:	Not reported
Material FA:	Petroleum
Quantity:	5
Units:	Gallons
Recovered:	No
Resource Affected:	Not reported
Oxygenate:	False

Tank Test:

Site ID:	Not reported
Spill Tank Test:	Not reported
Tank Number:	Not reported
Tank Size:	Not reported
Test Method:	Not reported
Leak Rate:	Not reported
Gross Fail:	Not reported

(Continued) **S106010002**

Modified By: Not reported
Last Modified: Not reported
Test Method: Not reported

I119 **HIST LTANKS** **S105229975**
North **77 BLEECKER ST** **N/A**
< 1/8 **NEW YORK NY, NY**
0.100 mi.
530 ft. **Site 12 of 22 in cluster I**

Relative:
Lower

Actual:
39 ft.

HIST LTANKS:

Region of Spill:	2
Spill Number:	0000672
Spill Date:	04/17/2000
Spill Time:	12:00
Spill Cause:	Tank Test Failure
Resource Affectd:	On Land
Water Affected:	Not reported
Spill Source:	Other Commercial/Industrial
Spill Class:	Known release that creates potential for fire or hazard. DEC Response. Willing Responsible Party. Corrective action taken.
Spill Closed Dt:	/ /
Cleanup Ceased:	/ /
Cleanup Meets Standard:	False
Investigator:	TIPPLE
Caller Name:	Not reported
Caller Agency:	Not reported
Caller Phone:	Not reported
Caller Extension:	Not reported
Notifier Name:	Not reported
Notifier Agency:	Not reported
Notifier Phone:	Not reported
Notifier Extension:	Not reported
Reported to Department Date:	04/17/00
Reported to Department Time:	15:35
SWIS:	62
Spiller Contact:	Not reported
Spiller Phone:	Not reported
Spiller Extention:	Not reported
Spiller Name:	Not reported
Spiller Address:	77 BLEECKER ST
Spiller City,St,Zip:	NEW YORK
Spiller Cleanup Date:	/ /
Facility Contact:	JIM FLAHERTY
Facility Phone:	(212) 560-6423
Facility Extention:	Not reported
Spill Notifier:	Tank Tester
PBS Number:	2-202584
Last Inspection:	/ /
Recommended Penalty:	Penalty Not Recommended
Enforcement Date:	/ /
Investigation Complete:	/ /
UST Involvement:	False
Date Region Sent Summary to Central Office:	/ /
Corrective Action Plan Submitted:	/ /
Date Spill Entered In Computer Data File:	04/17/00
Time Spill Entered In Computer Data File:	Not reported

(Continued) **S105229975**

Spill Record Last Update: 10/19/01
Is Updated: False

Tank:
PBS Number: Not reported
Tank Number: 1
Tank Size: 3500
Test Method: Horner EZ Check
Leak Rate Failed Tank: 0.00
Gross Leak Rate: Not reported
PBS Number: Not reported
Tank Number: 1
Tank Size: 3500
Test Method: Horner EZ Check
Leak Rate Failed Tank: 0.00
Gross Leak Rate: Not reported

Material:
Material Class Type: Petroleum
Quantity Spilled: 0
Unkonwn Quantity Spilled: True
Units: Gallons
Quantity Recovered: 0
Unkonwn Quantity Recovered: False
Material: #2 FUEL OIL
Class Type: #2 FUEL OIL
Times Material Entry In File: 24464
CAS Number: Not reported
Last Date: 19941207
DEC Remarks: Not reported
Spill Cause: tank in basment tank failed test property manager has been advised retest will be done

---

I120 **77 BLEECKER ST CORP** **AST** **A100292729**
North **77 BLEECKER STREET** **N/A**
< 1/8 **NEW YORK, NY 10012**
0.100 mi.
530 ft. **Site 13 of 22 in cluster I**

Relative:
Lower

Actual:
39 ft.

AST:
Region: STATE
DEC Region: 2
Site Status: Active
Facility Id: 2-202584
Program Type: PBS
UTM X: 584825.10900000005
UTM Y: 4508903.8364300001
Expiration Date: 2012/11/20

Affiliation Records:
Site Id: 6945
Affiliation Type: Owner
Company Name: 77 BLEEKER ST CORP % CENTURY OPERATIONS CORP
Contact Type: ASSISTANT SECRETARY
Contact Name: JAMES FLAHERTY
Address1: 7 PENN PLAZA
Address2: Not reported
City: NEW YORK

77 BLEECKER ST CORP (Continued) **A100292729**

State: NY
Zip Code: 10001
Country Code: 001
Phone: (212) 560-6400
Phone Ext: Not reported
Email: Not reported
Fax Number: Not reported
Modified By: cgfreedm
Date Last Modified: 5/11/2004

Site Id: 6945
Affiliation Type: Mail Contact
Company Name: 77 BLEECKER ST CORP % CENTURY OPERATIONS CORP.
Contact Type: Not reported
Contact Name: JAMES FLAHERTY
Address1: 7 PENN PLAZA
Address2: Not reported
City: NEW YORK
State: NY
Zip Code: 10001
Country Code: 001
Phone: (212) 560-6400
Phone Ext: Not reported
Email: Not reported
Fax Number: Not reported
Modified By: cgfreedm
Date Last Modified: 5/11/2004

Site Id: 6945
Affiliation Type: On-Site Operator
Company Name: 77 BLEECKER ST CORP
Contact Type: Not reported
Contact Name: BENJAMIN DEHART
Address1: Not reported
Address2: Not reported
City: Not reported
State: NN
Zip Code: Not reported
Country Code: 001
Phone: (212) 475-5958
Phone Ext: Not reported
Email: Not reported
Fax Number: Not reported
Modified By: cgfreedm
Date Last Modified: 5/11/2004

Site Id: 6945
Affiliation Type: Emergency Contact
Company Name: 77 BLEEKER ST CORP % CENTURY OPERATIONS CORP
Contact Type: Not reported
Contact Name: BENJAMIN DEHART
Address1: Not reported
Address2: Not reported
City: Not reported
State: NN
Zip Code: Not reported
Country Code: 999

77 BLEECKER ST CORP (Continued) **A100292729**

Phone:	(212) 475-5958
Phone Ext:	Not reported
Email:	Not reported
Fax Number:	Not reported
Modified By:	cgfreedm
Date Last Modified:	5/11/2004

Equipment Records:

A02 - Tank Internal Protection - Rubber Liner
C01 - Pipe Location - Aboveground
F01 - Pipe External Protection - Painted/Asphalt Coating
B99 - Tank External Protection - Other
D01 - Pipe Type - Steel/Carbon Steel/Iron
B04 - Tank External Protection - Fiberglass
H01 - Tank Leak Detection - Interstitial - Electronic Monitoring
I02 - Overfill - High Level Alarm
F99 - Pipe External Protection - Other
G99 - Tank Secondary Containment - Other

Tank Info:

Tank Number:	001
Tank Id:	16976
Tank Location:	3
Tank Type:	Steel/Carbon Steel/Iron
Tank Status:	In Service
Tank Model:	Not reported
Pipe Model:	Not reported
Install Date:	12/01/1979
Capacity Gallons:	3500
Tightness Test Method:	21
Date Test:	05/01/2000
Next Test Date:	Not reported
Date Tank Closed:	Not reported
Register:	True
Modified By:	cgfreedm
Last Modified:	05/11/2004

I121 **LTANKS** **U000402147**
North **77 BLEECKER ST** **HIST UST** **N/A**
< 1/8 **NEW YORK, NY**
0.100 mi.
530 ft. **Site 14 of 22 in cluster I**

Relative:
Lower

Actual:
39 ft.

LTANKS:

Site ID:	86275
Spill No:	0000672
Spill Date:	4/17/2000
Spill Cause:	Tank Test Failure
Spill Source:	Commercial/Industrial
Spill Class:	Known release that creates potential for fire or hazard. DEC Response. Willing Responsible Party. Corrective action taken.
Spill Closed Dt:	4/26/2004
Facility Addr2:	Not reported
Cleanup Ceased:	Not reported
Cleanup Meets Standard:	False
SWIS:	3101
Investigator:	MXTIPPLE

(Continued) **U000402147**

Referred To:	Not reported
Reported to Dept:	4/17/2000
CID:	233
Water Affected:	Not reported
Spill Notifier:	Tank Tester
Last Inspection:	Not reported
Recommended Penalty:	Penalty Not Recommended
UST Involvement:	False
Remediation Phase:	0
Date Entered In Computer:	4/17/2000
Spill Record Last Update:	4/26/2004
Spiller Name:	JIM FLAHERTY
Spiller Company:	Not reported
Spiller Address:	77 BLEECKER ST
Spiller City,St,Zip:	NEW YORK, ZZ
Spiller County:	001
Spiller Contact:	Not reported
Spiller Phone:	Not reported
Spiller Extention:	Not reported
DEC Region:	2
DER Facility ID:	79183
DEC Memo:	Prior to Sept, 2004 data translation this spill Lead_DEC Field was "TIPPLE" 8/06/2002 TANK IS ABOVE GROUND AS PER CONVERSATION WITH REAL ESTATE PERSON, HE WILL SEND PHOTOS TO SHOW THAT THE TANK AND AUXILLARY PIPING DID NOT LEAK. 4/11/03MT reminder sent to send documentation to DEC 4/12/04 MT UPDATING/// SECOND REMINDER SENT//RETURN RECEIPT REQUEST 4/19/04 will send a copy of correspondance that isn't in DEC file 4/26/04 tank is ast, copies of photos submitted, no further action necessary .
Remarks:	tank in basment tank failed test property manager has been advised retest will be done

Material:

Site ID:	86275
Operable Unit ID:	822342
Operable Unit:	01
Material ID:	288912
Material Code:	0001
Material Name:	#2 Fuel Oil
Case No.:	Not reported
Material FA:	Petroleum
Quantity:	0
Units:	Gallons
Recovered:	No
Resource Affected:	Not reported
Oxygenate:	False

Tank Test:

Site ID:	86275
Spill Tank Test:	1525498
Tank Number:	1
Tank Size:	3500
Test Method:	03
Leak Rate:	0
Gross Fail:	Not reported
Modified By:	Spills

(Continued) **U000402147**

Last Modified: 10/1/2004
Test Method: Horner EZ Check I or II

HIST UST:
PBS Number: 2-202584
SPDES Number: Not reported
Emergency Contact: JOSE ROSARIO
Emergency Telephone: (212) 475-5958
Operator: BENJAMIN DEHART
Operator Telephone: (212) 475-5958
Owner Name: 77 BLEEKER STREET CORP C/O CENTURY
Owner Address: 7 PENN PLALA
Owner City,St,Zip: NEW YORK, NY 10001
Owner Telephone: (212) 560-6400
Owner Type: Corporate/Commercial
Owner Subtype: Not reported
Mailing Name: C/O CENTRURY OPERATION CORP
Mailing Address: 7 PENN PLAZA
Mailing Address 2: Not reported
Mailing City,St,Zip: NEW YORK, NY 10001
Mailing Contact: 77 BLEECKA ST CORP
Mailing Telephone: (212) 560-6400
Owner Mark: Second Owner
Facility Status: 1 - Active PBS facility, i.e. total capacity of the PBS tanks is greater than 1,100 gallons, regardless if Subpart 360-14 tanks exist or not at the facility.
Facility Addr2: 77 BLEECKER ST
SWIS ID: 6201
Old PBS Number: Not reported
Facility Type: APARTMENT BUILDING
Inspected Date: Not reported
Inspector: Not reported
Inspection Result: Not reported
Federal ID: Not reported
Certification Flag: False
Certification Date: 06/21/2000
Expiration Date: 11/20/2002
Renew Flag: False
Renewal Date: Not reported
Total Capacity: 3500
FAMT: True
Facility Screen: No Missing Data
Owner Screen: No Missing Data
Tank Screen: Minor Data Missing
Dead Letter: False
CBS Number: Not reported
Town or City: NEW YORK CITY
County Code: 62
Town or City: 01
Region: 2

Tank Id: 001
Tank Location: UNDERGROUND
Tank Status: In Service
Install Date: 19791201
Capacity (gals): 3500

(Continued) **U000402147**

Product Stored:	NOS 1,2, OR 4 FUEL OIL
Tank Type:	Steel/carbon steel
Tank Internal:	Not reported
Tank External:	Not reported
Pipe Location:	Not reported
Pipe Type:	STEEL/IRON
Pipe Internal:	Not reported
Pipe External:	Not reported
Second Containment:	None
Leak Detection:	None
Overfill Prot:	Product Level Gauge
Dispenser:	Suction
Date Tested:	05/01/2000
Next Test Date:	05/01/2005
Missing Data for Tank:	Minor Data Missing
Date Closed:	Not reported
Test Method:	21
Deleted:	False
Updated:	True
Lat/long:	Not reported

I122 **BLEECKER TOWER TENANTS CORP** **UST** **U004077488**
North **644 BROADWAY** **N/A**
< 1/8 **NEW YORK, NY 10012**
0.101 mi.
534 ft. **Site 15 of 22 in cluster I**

Relative:
Lower

Actual:
39 ft.

UST:

Facility Id:	2-315397
Region:	STATE
DEC Region:	2
Site Status:	Active
Program Type:	PBS
Expiration Date:	2012/07/10
UTM X:	584845.51474000001
UTM Y:	4508892.0798899997

Affiliation Records:

Site Id:	14415
Affiliation Type:	Owner
Company Name:	BLEECKER TOWER TENANTS CORP
Contact Type:	MANAGING AGENT
Contact Name:	STUART SMOLAR
Address1:	644 BROADWAY
Address2:	Not reported
City:	NEW YORK
State:	NY
Zip Code:	10003
Country Code:	001
Phone:	(212) 529-5688
Phone Ext:	Not reported
Email:	Not reported
Fax Number:	Not reported
Modified By:	DXLIVING
Date Last Modified:	5/8/2007

Site Id:	14415
Affiliation Type:	Mail Contact

BLEECKER TOWER TENANTS CORP (Continued) **U004077488**

Company Name:	ANDREWS BUILDING CORP.
Contact Type:	Not reported
Contact Name:	STUART SMOLAR
Address1:	666 BROADWAY
Address2:	12TH FLOOR
City:	NEW YORK
State:	NY
Zip Code:	10012
Country Code:	001
Phone:	(212) 529-5688
Phone Ext:	Not reported
Email:	Not reported
Fax Number:	Not reported
Modified By:	DXLIVING
Date Last Modified:	5/8/2007

Site Id:	14415
Affiliation Type:	On-Site Operator
Company Name:	BLEECKER TOWER TENANTS CORP
Contact Type:	Not reported
Contact Name:	FRANK BURAU
Address1:	Not reported
Address2:	Not reported
City:	Not reported
State:	NN
Zip Code:	Not reported
Country Code:	001
Phone:	(212) 254-3823
Phone Ext:	Not reported
Email:	Not reported
Fax Number:	Not reported
Modified By:	TRANSLAT
Date Last Modified:	3/4/2004

Site Id:	14415
Affiliation Type:	Emergency Contact
Company Name:	BLEECKER TOWER TENANTS CORP
Contact Type:	Not reported
Contact Name:	EMPIRE STATE FUEL
Address1:	Not reported
Address2:	Not reported
City:	Not reported
State:	NN
Zip Code:	Not reported
Country Code:	001
Phone:	(718) 627-5100
Phone Ext:	Not reported
Email:	Not reported
Fax Number:	Not reported
Modified By:	TRANSLAT
Date Last Modified:	3/4/2004

Equipment Records:

B00 - Tank External Protection - None
K00 - Spill Prevention - None
H04 - Tank Leak Detection - Groundwater Well
E00 - Piping Secondary Containment - None

BLEECKER TOWER TENANTS CORP (Continued) **U004077488**

A00 - Tank Internal Protection - None
D01 - Pipe Type - Steel/Carbon Steel/Iron
J02 - Dispenser - Suction
L09 - Piping Leak Detection - Exempt Suction Piping
I04 - Overfill - Product Level Gauge (A/G)
F05 - Pipe External Protection - Jacketed
C02 - Pipe Location - Underground/On-ground
G03 - Tank Secondary Containment - Vault (w/o access)

Tank Info:

Site ID:	14415
Tank Number:	001
Tank ID:	12863
Tank Status:	In Service
Tank Model:	Not reported
Pipe Model:	Not reported
Install Date:	02/25/1969
Capacity Gallons:	5000
Tightness Test Method:	NN
Next Test Date:	Not reported
Date Tank Closed:	Not reported
Tank Location:	6
Tank Type:	Steel/carbon steel
Date Test:	Not reported
Register:	True
Modified By:	DXLIVING
Last Modified:	05/08/2007

I123 **BLEECKER TOWER TENANTS CORP** **HIST UST** **U001834845**
North **644 BROADWAY** **N/A**
< 1/8 **NEW YORK, NY 10012**
0.101 mi.
534 ft. **Site 16 of 22 in cluster I**

Relative:
Lower

Actual:
39 ft.

HIST UST:

PBS Number:	2-315397
SPDES Number:	Not reported
Emergency Contact:	EMPIRE STATE FUEL
Emergency Telephone:	(718) 627-5100
Operator:	MARGARET GILMARTIN
Operator Telephone:	(212) 734-5750
Owner Name:	BLEECKER TOWER TENANTS CORP
Owner Address:	644 BROADWAY
Owner City,St,Zip:	NEW YORK, NY 10003
Owner Telephone:	(212) 529-5688
Owner Type:	Corporate/Commercial
Owner Subtype:	Not reported
Mailing Name:	ANDREWS BUILDING CORP.
Mailing Address:	382 LAFAYETTE STREET
Mailing Address 2:	Not reported
Mailing City,St,Zip:	NEW YORK, NY 10003
Mailing Contact:	MR. GENE ANDREWS
Mailing Telephone:	(212) 529-5688
Owner Mark:	First Owner
Facility Status:	1 - Active PBS facility, i.e. total capacity of the PBS tanks is greater than 1,100 gallons, regardless if Subpart 360-14 tanks exist or not at the facility.

BLEECKER TOWER TENANTS CORP (Continued) **U001834845**

Facility Addr2:	644 BROADWAY
SWIS ID:	6201
Old PBS Number:	Not reported
Facility Type:	APARTMENT BUILDING
Inspected Date:	Not reported
Inspector:	Not reported
Inspection Result:	Not reported
Federal ID:	Not reported
Certification Flag:	False
Certification Date:	07/03/1997
Expiration Date:	07/10/2002
Renew Flag:	False
Renewal Date:	Not reported
Total Capacity:	5000
FAMT:	True
Facility Screen:	No Missing Data
Owner Screen:	No Missing Data
Tank Screen:	No Missing Data
Dead Letter:	False
CBS Number:	Not reported
Town or City:	NEW YORK CITY
County Code:	62
Town or City:	01
Region:	2

Tank Id:	001
Tank Location:	UNDERGROUND, VAULTED, WITH ACCESS
Tank Status:	In Service
Install Date:	Not reported
Capacity (gals):	5000
Product Stored:	NOS 1,2, OR 4 FUEL OIL
Tank Type:	Steel/carbon steel
Tank Internal:	None
Tank External:	None
Pipe Location:	Underground
Pipe Type:	STEEL/IRON
Pipe Internal:	None
Pipe External:	Jacketed
Second Containment:	Diking
Leak Detection:	Groundwater Well
Overfill Prot:	Product Level Gauge
Dispenser:	Suction
Date Tested:	Not reported
Next Test Date:	Not reported
Missing Data for Tank:	No Missing Data
Date Closed:	Not reported
Test Method:	Not reported
Deleted:	False
Updated:	True
Lat/long:	Not reported

L124 **565 BROADWAY** **AST** **U003384429**
WSW **565 BROADWAY** **HIST AST** **N/A**
< 1/8 **NEW YORK, NY 10013**
0.101 mi.
535 ft. **Site 4 of 12 in cluster L**

Relative:
Lower

Actual:
33 ft.

AST:

Region:	STATE
DEC Region:	2
Site Status:	Active
Facility Id:	2-100412
Program Type:	PBS
UTM X:	584669.80467999994
UTM Y:	4508628.0664299997
Expiration Date:	2017/03/24

Affiliation Records:

Site Id:	3042
Affiliation Type:	Owner
Company Name:	PRINCE TOWER TENANTS CORP
Contact Type:	AGENT
Contact Name:	ARNOLD S. WARWICK
Address1:	565 BROADWAY
Address2:	Not reported
City:	NEW YORK
State:	NY
Zip Code:	10012
Country Code:	001
Phone:	(212) 633-6500
Phone Ext:	Not reported
Email:	Not reported
Fax Number:	Not reported
Modified By:	DXLIVING
Date Last Modified:	12/27/2006

Site Id:	3042
Affiliation Type:	Mail Contact
Company Name:	ARNOLD S. WARWICK & CO. LTD.
Contact Type:	Not reported
Contact Name:	ARNOLD WARWICK
Address1:	41 GREAT JONES ST, 3RD FLR
Address2:	Not reported
City:	NEW YORK
State:	NY
Zip Code:	10012
Country Code:	001
Phone:	(212) 633-6500
Phone Ext:	Not reported
Email:	SUSAN@ARNOLDSWARWICK.COM
Fax Number:	Not reported
Modified By:	MSBAPTIS
Date Last Modified:	1/18/2012

Site Id:	3042
Affiliation Type:	On-Site Operator
Company Name:	565 BROADWAY
Contact Type:	Not reported
Contact Name:	ARNOLD S. WARWICK
Address1:	Not reported
Address2:	Not reported

565 BROADWAY (Continued) **U003384429**

City:	Not reported
State:	NN
Zip Code:	Not reported
Country Code:	001
Phone:	(212) 633-6500
Phone Ext:	Not reported
Email:	Not reported
Fax Number:	Not reported
Modified By:	KAKyer
Date Last Modified:	3/17/2004

Site Id:	3042
Affiliation Type:	Emergency Contact
Company Name:	Not reported
Contact Type:	Not reported
Contact Name:	ARNOLD WARWICK
Address1:	Not reported
Address2:	Not reported
City:	Not reported
State:	NN
Zip Code:	Not reported
Country Code:	999
Phone:	(212) 633-6500
Phone Ext:	Not reported
Email:	Not reported
Fax Number:	Not reported
Modified By:	KAKyer
Date Last Modified:	3/17/2004

Equipment Records:

L09 - Piping Leak Detection - Exempt Suction Piping
J02 - Dispenser - Suction
D01 - Pipe Type - Steel/Carbon Steel/Iron
A00 - Tank Internal Protection - None
H00 - Tank Leak Detection - None
F01 - Pipe External Protection - Painted/Asphalt Coating
C01 - Pipe Location - Aboveground
B01 - Tank External Protection - Painted/Asphalt Coating
I05 - Overfill - Vent Whistle
G03 - Tank Secondary Containment - Vault (w/o access)

Tank Info:

Tank Number:	001
Tank Id:	3763
Tank Location:	1
Tank Type:	Steel/Carbon Steel/Iron
Tank Status:	In Service
Tank Model:	Not reported
Pipe Model:	Not reported
Install Date:	01/10/1970
Capacity Gallons:	2500
Tightness Test Method:	NN
Date Test:	Not reported
Next Test Date:	Not reported
Date Tank Closed:	Not reported
Register:	True

565 BROADWAY (Continued) **U003384429**

Modified By: DXLIVING
Last Modified: 12/27/2006

HIST AST:
PBS Number: 2-100412
SWIS Code: 6201
Operator: SANTIAGO
Facility Phone: (917) 954-9695
Facility Addr2: 565 BROADWAY
Facility Type: Not reported
Emergency: ARNOLD WEWICK
Emergency Tel: (212) 633-6500
Old PBSNO: Not reported
Date Inspected: Not reported
Inspector: Not reported
Result of Inspection: Not reported
Owner Name: PRINCE TOWER TENANTS CORP
Owner Address: 129 CHARLES STREET
Owner City,St,Zip: NEW YORK, NY 10014
Federal ID: Not reported
Owner Tel: (212) 633-6500
Owner Type: Corporate/Commercial
Owner Subtype: Not reported
Mailing Contact: ULRIC GLOUDON
Mailing Name: UNFLAT & PEROTTO ASSOCIATES
Mailing Address: 81-32 MARGARET PLACE
Mailing Address 2: Not reported
Mailing City,St,Zip: GELNDALE, NY 11385
Mailing Telephone: (718) 849-4900
Owner Mark: First Owner
Facility Status: 1 - Active PBS facility, i.e. total capacity of the PBS tanks is greater than 1,100 gallons, regardless if Subpart 360-14 tanks exist or not at the facility.
Certification Flag: False
Certification Date: 07/14/1998
Expiration: 03/24/2002
Renew Flag: False
Renew Date: 20011113
Total Capacity: 2500
FAMT: True
Facility Screen: Minor Data Missing
Owner Screen: No Missing Data
Tank Screen: No Missing Data
Dead Letter: False
CBS Number: Not reported
Town or City: NEW YORK CITY
County Code: 62
Town or City Code: 01
Region: 2

Tank ID: 001
Tank Location: ABOVEGROUND
Tank Status: In Service
Install Date: Not reported
Capacity (Gal): 2500
Product Stored: NOS 1,2, OR 4 FUEL OIL
Tank Type: Steel/carbon steel

565 BROADWAY (Continued) **U003384429**

Tank Internal:	0
Tank External:	01
Pipe Location:	Aboveground
Pipe Type:	STEEL/IRON
Pipe Internal:	None
Pipe External:	01
Tank Containment:	Diking
Leak Detection:	00
Overfill Protection:	06
Dispenser Method:	Suction
Date Tested:	Not reported
Next Test Date:	Not reported
Missing Data for Tank:	No Missing Data
Date Closed:	Not reported
Test Method:	Not reported
Deleted:	False
Updated:	True
SPDES Number:	Not reported
Lat/Long:	Not reported

M125 **COLES SPORTS CENTER** **CBS UST** **S103941642**
WNW **181 MERCER STREET** **CBS AST** **N/A**
< 1/8 **NEW YORK, NY 10003** **CBS**
0.102 mi.
539 ft. **Site 1 of 11 in cluster M**

Relative:
Lower

Actual:
32 ft.

CBS UST:

UST_CBS Number:	2-000076
Facility Status:	NO LONGER A MAJOR FACILITY
Facility Type:	APARTMENT BUILDING
Facility Tel:	(212) 998-2043
Total Tanks:	0
Region:	STATE
ICS No:	2-700373
PBS No:	Not reported
MOSF No:	Not reported
SPDES No:	Not reported
Town:	NEW YORK CITY
Operator:	DEBRA LLORET
Emergency Contact:	PROTECTION SERVICES
Emergency Contact Phone:	(212) 998-2222
Certification Date:	04/22/1999
Expiration Date:	07/05/2001
Owner Name:	NEW YORK UNIVERSITY
Owner Address:	70 WASHINGTON SQUARE SOUTH
Owner City,St,Zip:	NEW YORK, NY 10012
Owner Tele:	(212) 998-1212
Owner Type:	Corporate/Commercial
Owner Subtype:	Not reported
Mail To Name:	NEW YORK UNIVERSITY
Mail To Contact:	ENVIRONMENTAL SERVICES
Mail To Address:	64 W. 3 STREET, SUITE 210
Mail To Address 2:	Not reported
Mail To City,St,Zip:	NEW YORK, NY 10012
Mail To Telephone:	(212) 998-1212
Facility Status:	1

Tank Number:	001

COLES SPORTS CENTER (Continued) **S103941642**

Date Entered:	08/13/1991
Capacity:	300
Chemical:	Sodium hypochlorite
Tank Closed:	11/99
Tank Status:	Temporarily Out Of Service
Tank Type:	Fiberglass reinforced plastic [FRP]
Install Date:	07/90
CAS No:	7681529
Substance:	Single Hazardous Substance on DEC List
Tank Location:	UNDERGROUND, VAULTED, WITH ACCESS
Tank Internal:	None
Tank External:	None
Pipe Location:	Aboveground
Pipe Internal:	None
Pipe External:	None
Leak Detection:	None
2nd Containmt:	Diking
Overfill Protection:	Catch Basin
Haz Percent:	12
Pipe Containment:	None
Tank Error Status:	No Missing Data
Tank Secret:	False
Date Entered:	09:09:26
Last Test:	Not reported
Due Date:	Not reported
SWIS Code:	6201
Pipe Type:	PLASTIC
Cert Flag:	False
Is it There:	False
Is Updated:	False
Owners Mark:	First Owner
Lat/Long:	Not reported
Renew Date:	04/01/93
Deliquent:	False
Total Capacity:	0
Date Expired:	07/05/95
Flag:	C
Case No:	Not reported
Federal Amt:	True
Pipe Flag:	False
Reserve Flag:	True

Tank Number:	002
Date Entered:	08/13/1991
Capacity:	300
Chemical:	Sodium hypochlorite
Tank Closed:	11/99
Tank Status:	Temporarily Out Of Service
Tank Type:	Fiberglass reinforced plastic [FRP]
Install Date:	07/90
CAS No:	7681529
Substance:	Single Hazardous Substance on DEC List
Tank Location:	UNDERGROUND, VAULTED, WITH ACCESS
Tank Internal:	None
Tank External:	None
Pipe Location:	Aboveground

COLES SPORTS CENTER (Continued) **S103941642**

Pipe Internal:	None
Pipe External:	None
Leak Detection:	None
2nd Containmt:	Diking
Overfill Protection:	Catch Basin
Haz Percent:	12
Pipe Containment:	None
Tank Error Status:	No Missing Data
Tank Secret:	False
Date Entered:	09:09:38
Last Test:	Not reported
Due Date:	Not reported
SWIS Code:	6201
Pipe Type:	PLASTIC
Cert Flag:	False
Is it There:	False
Is Updated:	False
Owners Mark:	First Owner
Lat/Long:	Not reported
Renew Date:	04/01/93
Deliquent:	False
Total Capacity:	0
Date Expired:	07/05/95
Flag:	C
Case No:	Not reported
Federal Amt:	True
Pipe Flag:	False
Reserve Flag:	True

CBS AST:

CBS Number:	2-000076
Region:	STATE
ICS Number:	2-700373
PBS Number:	Not reported
MOSF Number:	Not reported
Telephone:	(212) 998-2043
Facility Town:	NEW YORK CITY
Operator:	DEBRA LLORET
Emrgncy Contact:	PROTECTION SERVICES
Emrgncy Phone:	(212) 998-2222
Expiration Date:	07/05/2001
Owner Name:	NEW YORK UNIVERSITY
Owner Address:	70 WASHINGTON SQUARE SOUTH
Owner City,St,Zip:	NEW YORK, NY 10012
Owner Telephone:	(212) 998-1212
Owner type:	Corporate/Commercial
Facility Type:	APARTMENT BUILDING
Mail Name:	NEW YORK UNIVERSITY
Mail Contact Addr:	64 W. 3 STREET, SUITE 210
Mail Contact Addr2:	Not reported
Mail Contact Contact:	ENVIRONMENTAL SERVICES
Mail Contact City,St,Zip:	NEW YORK, NY 10012
Mail Phone:	(212) 998-1212
SPDES Number:	Not reported
Facility Status:	ACTIVE FACILITY
Owner Sub Type:	Not reported

COLES SPORTS CENTER (Continued) **S103941642**

Tank Id:	001
Date Entered:	07/05/1989
Capacity (Gal):	500
Chemical:	Sodium hypochlorite
Tank Closed:	07/90
Tank Status:	0
Tank Type:	Fiberglass reinforced plastic [FRP]
Install Date:	09/81
Certified Date:	04/22/1999
CAS Number:	7681529
Substance:	Not reported
Tank Location:	ABOVEGROUND ON SADDLES LEGS, STILTS, RACK, OR CRADLE
Intrnl Protection:	Not reported
Extrnl Protection:	Not reported
Pipe Location:	Not reported
Pipe Type:	PLASTIC
Pipe Internal:	Not reported
Pipe External:	Not reported
Pipe Containment:	Not reported
Tank Containment:	Diking
Leak Detection:	Not reported
Overfill Protection:	Not reported
Haz Percent:	0
Total Tanks:	0
Tank Secret:	False
Last Test:	Not reported
Due Date:	Not reported
Tank Error Status:	Major Data Missing (which is on the certificate)
SWIS Code:	6201
Lat/Long:	Not reported
Pipe Flag:	False
Federal ID:	Not reported
Is Updated:	F
Renew Date:	04/01/93
Is it There:	F
Deliquent:	F
Date Expired:	07/05/95
Owner Mark:	1
Certificate Needs to be Printed:	False
Fiscal Amt for Registration Fee Correct:	True
Renewal Has Been Printed for Facility:	True
Pre-Printed Renewal App Last Printed:	12/03/1999
Total Capacity of All Active Tanks(gal):	0

Tank Id:	003
Date Entered:	07/05/1989
Capacity (Gal):	500
Chemical:	Sodium hypochlorite
Tank Closed:	07/90
Tank Status:	0
Tank Type:	Fiberglass reinforced plastic [FRP]
Install Date:	09/81
Certified Date:	04/22/1999
CAS Number:	7681529
Substance:	Not reported
Tank Location:	ABOVEGROUND ON SADDLES LEGS, STILTS, RACK, OR CRADLE

COLES SPORTS CENTER (Continued) **S103941642**

Intrnl Protection:	Not reported
Extrnl Protection:	Not reported
Pipe Location:	Not reported
Pipe Type:	PLASTIC
Pipe Internal:	Not reported
Pipe External:	Not reported
Pipe Containment:	Not reported
Tank Containment:	Diking
Leak Detection:	Not reported
Overfill Protection:	Not reported
Haz Percent:	0
Total Tanks:	0
Tank Secret:	False
Last Test:	Not reported
Due Date:	Not reported
Tank Error Status:	Major Data Missing (which is on the certificate)
SWIS Code:	6201
Lat/Long:	Not reported
Pipe Flag:	False
Federal ID:	Not reported
Is Updated:	F
Renew Date:	04/01/93
Is it There:	F
Deliquent:	F
Date Expired:	07/05/95
Owner Mark:	1
Certificate Needs to be Printed:	False
Fiscal Amt for Registration Fee Correct:	True
Renewal Has Been Printed for Facility:	True
Pre-Printed Renewal App Last Printed:	12/03/1999
Total Capacity of All Active Tanks(gal):	0

Tank Id:	002
Date Entered:	07/05/1989
Capacity (Gal):	500
Chemical:	Sodium hypochlorite
Tank Closed:	07/90
Tank Status:	0
Tank Type:	Fiberglass reinforced plastic [FRP]
Install Date:	09/81
Certified Date:	04/22/1999
CAS Number:	7681529
Substance:	Not reported
Tank Location:	ABOVEGROUND ON SADDLES LEGS, STILTS, RACK, OR CRADLE
Intrnl Protection:	Not reported
Extrnl Protection:	Not reported
Pipe Location:	Not reported
Pipe Type:	PLASTIC
Pipe Internal:	Not reported
Pipe External:	Not reported
Pipe Containment:	Not reported
Tank Containment:	Diking
Leak Detection:	Not reported
Overfill Protection:	Not reported
Haz Percent:	0
Total Tanks:	0

COLES SPORTS CENTER (Continued) **S103941642**

Tank Secret:	False
Last Test:	Not reported
Due Date:	Not reported
Tank Error Status:	Major Data Missing (which is on the certificate)
SWIS Code:	6201
Lat/Long:	Not reported
Pipe Flag:	False
Federal ID:	Not reported
Is Updated:	F
Renew Date:	04/01/93
Is it There:	F
Deliquent:	F
Date Expired:	07/05/95
Owner Mark:	1
Certificate Needs to be Printed:	False
Fiscal Amt for Registration Fee Correct:	True
Renewal Has Been Printed for Facility:	True
Pre-Printed Renewal App Last Printed:	12/03/1999
Total Capacity of All Active Tanks(gal):	0

CBS:

CBS Number:	2-000076
Program Type:	CBS
Dec Region:	2
Expiration Date:	N/A
Facility Status:	Unregulated
UTMX:	584815.98678000
UTMY:	4509074.6374399

K126 **CONSOLIDATED EDISON** **MANIFEST** **S110046079**
SSW **101 CROSBY ST (SPRING ST)** **N/A**
< 1/8 **NEW YORK, NY 10013**
0.104 mi.
550 ft. **Site 2 of 8 in cluster K**

Relative:
Lower

Actual:
35 ft.

NY MANIFEST:

EPA ID:	NYP004190054
Country:	USA
Mailing Name:	CONSOLIDATED EDISON
Mailing Contact:	CONSOLIDATED EDISON
Mailing Address:	4 IRVING PLACE RM 828
Mailing Address 2:	Not reported
Mailing City:	NEW YORK
Mailing State:	NY
Mailing Zip:	10003
Mailing Zip4:	Not reported
Mailing Country:	USA
Mailing Phone:	212-460-2808

Document ID:	Not reported
Manifest Status:	Not reported
Trans1 State ID:	NJ0000027193
Trans2 State ID:	Not reported
Generator Ship Date:	2009-08-10
Trans1 Recv Date:	2009-08-10
Trans2 Recv Date:	Not reported

CONSOLIDATED EDISON (Continued) **S110046079**

TSD Site Recv Date:	2009-08-11
Part A Recv Date:	Not reported
Part B Recv Date:	Not reported
Generator EPA ID:	NYP004190054
Trans1 EPA ID:	Not reported
Trans2 EPA ID:	Not reported
TSDF ID:	NJD002200046
Waste Code:	Not reported
Quantity:	4500.0
Units:	P - Pounds
Number of Containers:	1.0
Container Type:	TT - Cargo tank, tank trucks
Handling Method:	T Chemical, physical, or biological treatment.
Specific Gravity:	1.0
Year:	2009
Manifest Tracking Num:	003532231JJK
Import Ind:	N
Export Ind:	N
Discr Quantity Ind:	N
Discr Type Ind:	N
Discr Residue Ind:	N
Discr Partial Reject Ind:	N
Discr Full Reject Ind:	N
Manifest Ref Num:	Not reported
Alt Fac RCRA Id:	Not reported
Alt Fac Sign Date:	Not reported
Mgmt Method Type Code:	H111

Document ID:	Not reported
Manifest Status:	Not reported
Trans1 State ID:	NJ0000027193
Trans2 State ID:	Not reported
Generator Ship Date:	2009-08-10
Trans1 Recv Date:	2009-08-10
Trans2 Recv Date:	Not reported
TSD Site Recv Date:	2009-08-11
Part A Recv Date:	Not reported
Part B Recv Date:	Not reported
Generator EPA ID:	NYP004190054
Trans1 EPA ID:	Not reported
Trans2 EPA ID:	Not reported
TSDF ID:	NJD002200046
Waste Code:	Not reported
Quantity:	4500.0
Units:	P - Pounds
Number of Containers:	1.0
Container Type:	TT - Cargo tank, tank trucks
Handling Method:	T Chemical, physical, or biological treatment.
Specific Gravity:	1.0
Year:	2009
Manifest Tracking Num:	003532231JJK
Import Ind:	N
Export Ind:	N
Discr Quantity Ind:	N
Discr Type Ind:	N
Discr Residue Ind:	N

CONSOLIDATED EDISON (Continued) **S110046079**

Discr Partial Reject Ind: N
Discr Full Reject Ind: N
Manifest Ref Num: Not reported
Alt Fac RCRA Id: Not reported
Alt Fac Sign Date: Not reported
Mgmt Method Type Code: H111

G127 **40 44 PRINCE ST** **AST** **U004045505**
SSE **40 PRINCE STREET** **N/A**
< 1/8 **NEW YORK, NY 10012**
0.105 mi.
555 ft. **Site 15 of 17 in cluster G**

Relative:
Lower

Actual:
40 ft.

AST:
Region: STATE
DEC Region: 2
Site Status: Unregulated
Facility Id: 2-399264
Program Type: PBS
UTM X: 584932.71310000005
UTM Y: 4508491.0784999998
Expiration Date: N/A

Affiliation Records:
Site Id: 19006
Affiliation Type: Owner
Company Name: DAVID SILVERSTEIN
Contact Type: Not reported
Contact Name: Not reported
Address1: 542 BROADWAY
Address2: Not reported
City: NEW YORK
State: NY
Zip Code: 10012
Country Code: 001
Phone: (212) 226-5512
Phone Ext: Not reported
Email: Not reported
Fax Number: Not reported
Modified By: TRANSLAT
Date Last Modified: 3/4/2004

Site Id: 19006
Affiliation Type: Mail Contact
Company Name: DAVID SILVERSTEIN
Contact Type: Not reported
Contact Name: Not reported
Address1: 542 BROADWAY
Address2: Not reported
City: NEW YORK
State: NY
Zip Code: 10012
Country Code: 001
Phone: (212) 226-5512
Phone Ext: Not reported
Email: Not reported
Fax Number: Not reported
Modified By: TRANSLAT

40 44 PRINCE ST (Continued) **U004045505**

Date Last Modified: 3/4/2004

Site Id: 19006
Affiliation Type: On-Site Operator
Company Name: 40 44 PRINCE ST
Contact Type: Not reported
Contact Name: DAVID SILVERSTEIN
Address1: Not reported
Address2: Not reported
City: Not reported
State: NN
Zip Code: Not reported
Country Code: 001
Phone: (212) 226-5512
Phone Ext: Not reported
Email: Not reported
Fax Number: Not reported
Modified By: TRANSLAT
Date Last Modified: 3/4/2004

Site Id: 19006
Affiliation Type: Emergency Contact
Company Name: DAVID SILVERSTEIN
Contact Type: Not reported
Contact Name: DAVID SILVERSTEIN
Address1: Not reported
Address2: Not reported
City: Not reported
State: NN
Zip Code: Not reported
Country Code: 001
Phone: (212) 226-5512
Phone Ext: Not reported
Email: Not reported
Fax Number: Not reported
Modified By: TRANSLAT
Date Last Modified: 3/4/2004

Equipment Records:

B00 - Tank External Protection - None
F00 - Pipe External Protection - None
C00 - Pipe Location - No Piping
J02 - Dispenser - Suction
D01 - Pipe Type - Steel/Carbon Steel/Iron
A00 - Tank Internal Protection - None
H00 - Tank Leak Detection - None
G00 - Tank Secondary Containment - None
I00 - Overfill - None

Tank Info:

Tank Number: 001
Tank Id: 21609
Tank Location: 1
Tank Type: Steel/Carbon Steel/Iron
Tank Status: Closed - In Place
Tank Model: Not reported

40 44 PRINCE ST (Continued) **U004045505**

Pipe Model:	Not reported
Install Date:	Not reported
Capacity Gallons:	2000
Tightness Test Method:	NN
Date Test:	Not reported
Next Test Date:	Not reported
Date Tank Closed:	Not reported
Register:	True
Modified By:	TRANSLAT
Last Modified:	03/04/2004

M128 **CON ED** **NY Spills** **S106968890**
WNW **172-174 MERCER ST** **N/A**
< 1/8 **MANHATTAN, NY**
0.106 mi.
558 ft. **Site 2 of 11 in cluster M**

Relative:
Lower

Actual:
31 ft.

NY Spills:

Site ID:	347826
Facility Addr2:	Not reported
Facility ID:	0503252
Spill Number:	0503252
Facility Type:	ER
SWIS:	3101
Investigator:	SKARAKHA
Referred To:	Not reported
Spill Date:	6/16/2005
Reported to Dept:	6/16/2005
CID:	64
Spill Cause:	Other
Water Affected:	Not reported
Spill Source:	Commercial/Industrial
Spill Notifier:	Other
Cleanup Ceased:	Not reported
Cleanup Meets Std:	False
Last Inspection:	Not reported
Recommended Penalty:	Penalty Not Recommended
UST Trust:	False
Spill Class:	Known release that creates potential for fire or hazard. DEC Response. Unable/unwilling Responsible Party. Corrective action taken. (ISR)
Spill Closed Dt:	8/24/2005
Remediation Phase:	0
Date Entered In Computer:	6/17/2005
Spill Record Last Update:	8/24/2005
Spiller Name:	ERT DESK
Spiller Company:	CON EDISON
Spiller Address:	4 IRVING PLACE
Spiller City,St,Zip:	MANHATTAN, NY 10003
Spiller Company:	999
Contact Name:	ERT DESK
Contact Phone:	(212) 580-8383
DEC Region:	2
DER Facility ID:	294169
DEC Memo:	6/17/05-Vought-Off hours spill responder. Arrived onsite at approximately 9:10pm. On scene were FDNY (Chief Collins), Con Ed (Paul Walsh 347-203-0646), DEP Hazmat (Peter Williamson 718-595-4646). Transformer explosion at corner of Mercer Street and Houston Street. One pedestrian injury taken to Cornell Medical Center

CON ED (Continued) **S106968890**

(second degree burns). Explosion of transformer that contained 250 gallons of oil with historical PCB concenrtation of 1 ppm in 2001. Con Ed collected sample for immediate analysis at ConEd Lab due back in three hours. Large soot residue on side of 172 Mercer Street building (stain about three stories high) and no windows open at time of explosion. Building owner info is ABC Realty (Peter Murray 212-307-0500) who was on-scene. DEP Hazmat and ConEd inspected building with LEL/CO/O2 and portable GC. Both showed non-detect and no olfactory indications of impacts. No free product left onsite (all was burned during explosion). DEP awaiting possible action with respect to building occupants until PCB results arrive from ConEd. Approximate time of entire transformer burn was 1 minute as per FDNY Collins. Possible impact to sewer however sewer was flushed by FDNY Decontamination water. DEP not performing any further action with respect to sewer. ~~~~~~~~~~~~~~ e2mis no 159249 J Morgan # 09193 reports that v0556 located at 172 Mercer St has exploded and spewed 50 gallons of transformer oil on the concrete sidewalk and a building at this location. The oil goes 7 stories up the building. There was smoke and fire involved. There was an injury to a pedestrian, his name is Cameron Hunt and he has 2nd degree burns to his head and hands, he was transported to Cornell burn unit. The rain did contribute to the hazard of the spill. V 0556 is on feeder 32m87. NYPD, FDNY and the DEP are all on location. Account # f3445 is being used for this incident. Source of spill is the transformer and the cause is an explosion. Environmental yellow tag # 10039 was applied. Sewer connection not verified. No evidence of sewer or waterway affected at this time. Sump not verified. No substantial cracks observed. 1 sample was taken by L Jusino # 40133 from the spill for pcb. Sample priority "e". Chain of custody # aa21296. Cleanup is pending safe access. Update: 06/17/05 @ 10:42 hrs. Anthony G Drummings 84163,Manhattan Environmental Affairs Reports that at this location Miller Environmental is on location and at this time are in the process of cleaning the side of building using Bio Gen and was using A1 hydro. It was reported to DEC @ 09:40 hrs that street is clean, and air samples have been taken in basement and upper floors. As of time of this update no results. Logger F.Curtis 38078 Update: 06/17/05 @ 13:10. K.Wilkinson reports that a partial clean up has been done at this location and that he has found that oil absorbant has been put down and unit has been drained. Unit is now pending removel and final clean up. Logger F.Curtis 38078. 06/18/05 01:15. Update : A.Drummings #84163, of EH&S, notified the control center on 06/17/05 at 22:45hrs. to report that the cleanup on the building was complete. A.Drummings #84163 states that Miller Environmental, a contractor, steam cleaned the facade, the side and the windows on the building 172 mercer st. There were 2 barrels of debris. There was 1200 gallons of water and oil mixed removed via tanker. BIO- GEN 750, was used in the cleanup. The sidewalk was also cleaned. A.Drummings #84163 also states that the front may have to be cleaned again at later time. The cleanup in V0556, is pending Transformer removal. Logger : M.Casalta#12684 Update: 6/20/05 @ 08:50 hrs. For clarification the above noted air samples were taken by the NYCDEP on 6/16/05 per building superintendent "Nick." Approximately 168 gallons of oil was drained from the transformer. Also, at approximately 13:20 hrs on 6/17/05 Mr. Cameron Hunt (reported individual injured) visited the site after his release from the hospital and left the site at approximately 13:28 hrs. A. Drummings #84163 06/21/05 05:25. R.Stiles #03740, Cable Supervisor, notified the control center on 06/21/05 at

CON ED (Continued) **S106968890**

05:15hrs. to report the cleanup in V556 was complete, this was a final cleanup. There was dirt and debris removed by the vactor truck and the only liquids removed were the water and cleaner used in the cleanup. The method used to clean was double washed with citrus cleaner. The yellow environmental tag numbered #10039, was removed from V556. The cleanup crew were; G.Rosario#11464 and C.Platt#13218. The source of the spill was a transformer that blew up, that transformer was removed and a new unit was installed in V556. The cleanup was completed on 06/21/05 at 04:00hrs. Logger : M.Casalta#12684. Closed. 8-24-04. George Breen

Remarks: Spill is due to a transformer fire. Spill is not contained.

Material:

Site ID:	347826
Operable Unit ID:	1105503
Operable Unit:	01
Material ID:	1521323
Material Code:	0020A
Material Name:	TRANSFORMER OIL
Case No.:	Not reported
Material FA:	Petroleum
Quantity:	360
Units:	Gallons
Recovered:	No
Resource Affected:	Not reported
Oxygenate:	False

Tank Test:

Site ID:	Not reported
Spill Tank Test:	Not reported
Tank Number:	Not reported
Tank Size:	Not reported
Test Method:	Not reported
Leak Rate:	Not reported
Gross Fail:	Not reported
Modified By:	Not reported
Last Modified:	Not reported
Test Method:	Not reported

G129 **247 MULBERRY ST. CO., LLC** **AST** **A100291911**
South **247 MULBERRY STREET C/O ABS PARTNERS REAL ESTATE** **N/A**
< 1/8 **NEW YORK, NY 10012**
0.107 mi.
564 ft. **Site 16 of 17 in cluster G**

Relative:
Lower

Actual:
39 ft.

AST:

Region:	STATE
DEC Region:	2
Site Status:	Active
Facility Id:	2-607321
Program Type:	PBS
UTM X:	584798.43640000001
UTM Y:	4508494.1781099997
Expiration Date:	2017/01/22

Affiliation Records:

Site Id:	29174

247 MULBERRY ST. CO., LLC (Continued) **A100291911**

Affiliation Type:	Owner
Company Name:	247 MULBERRY ST. CO., LLC
Contact Type:	AGENT
Contact Name:	MICHAEL SASS
Address1:	C/O ABS REAL ESTATE 200 PARK AVE SOUTH
Address2:	Not reported
City:	NEW YORK
State:	NY
Zip Code:	10003
Country Code:	001
Phone:	(212) 400-6095
Phone Ext:	Not reported
Email:	Not reported
Fax Number:	Not reported
Modified By:	MSBAPTIS
Date Last Modified:	2/22/2012

Site Id:	29174
Affiliation Type:	Mail Contact
Company Name:	247 MULBERRY ST. CO., LLC
Contact Type:	Not reported
Contact Name:	MICHAEL SASS
Address1:	C/O ABS REAL ESTATE ,LLC
Address2:	200 PARK AVE SOUTH 10TH FLR
City:	NEW YORK
State:	NY
Zip Code:	10003
Country Code:	001
Phone:	(212) 400-6095
Phone Ext:	Not reported
Email:	MSASS2ABSRE.COM
Fax Number:	Not reported
Modified By:	MSBAPTIS
Date Last Modified:	2/22/2012

Site Id:	29174
Affiliation Type:	On-Site Operator
Company Name:	247 MULBERRY ST. CO., LLC
Contact Type:	Not reported
Contact Name:	FRANK TORREDELFINO
Address1:	Not reported
Address2:	Not reported
City:	Not reported
State:	NN
Zip Code:	Not reported
Country Code:	999
Phone:	(917) 682-6457
Phone Ext:	Not reported
Email:	Not reported
Fax Number:	Not reported
Modified By:	MSBAPTIS
Date Last Modified:	2/22/2012

Site Id:	29174
Affiliation Type:	Emergency Contact
Company Name:	247 MULBERRY ST. CO., LLC
Contact Type:	Not reported

247 MULBERRY ST. CO., LLC (Continued) **A100291911**

Contact Name:	FRANK TORREDELFINO
Address1:	Not reported
Address2:	Not reported
City:	Not reported
State:	NN
Zip Code:	Not reported
Country Code:	999
Phone:	(917) 682-6457
Phone Ext:	Not reported
Email:	Not reported
Fax Number:	Not reported
Modified By:	MSBAPTIS
Date Last Modified:	2/22/2012

Equipment Records:

F00 - Pipe External Protection - None
I04 - Overfill - Product Level Gauge (A/G)
G00 - Tank Secondary Containment - None
I05 - Overfill - Vent Whistle
C01 - Pipe Location - Aboveground
E00 - Piping Secondary Containment - None
A00 - Tank Internal Protection - None
D01 - Pipe Type - Steel/Carbon Steel/Iron
J02 - Dispenser - Suction
L09 - Piping Leak Detection - Exempt Suction Piping
H06 - Tank Leak Detection - Impervious Barrier/Concrete Pad (A/G)
B00 - Tank External Protection - None
K00 - Spill Prevention - None

Tank Info:

Tank Number:	001
Tank Id:	62733
Tank Location:	2
Tank Type:	Fiberglass Coated Steel
Tank Status:	In Service
Tank Model:	Not reported
Pipe Model:	Not reported
Install Date:	09/15/1967
Capacity Gallons:	1500
Tightness Test Method:	NN
Date Test:	Not reported
Next Test Date:	Not reported
Date Tank Closed:	Not reported
Register:	True
Modified By:	MSBAPTIS
Last Modified:	02/22/2012

I130 **APARTMENT** **LTANKS** **S103824394**
North **648 BROADWAY** **HIST LTANKS** **N/A**
< 1/8 **MANHATTEN, NY**
0.107 mi.
566 ft. **Site 17 of 22 in cluster I**

Relative:
Lower

Actual:
39 ft.

LTANKS:

Site ID:	234503
Spill No:	9813389
Spill Date:	2/2/1999
Spill Cause:	Tank Overfill
Spill Source:	Private Dwelling
Spill Class:	Known release with minimal potential for fire or hazard. DEC Response. Willing Responsible Party. Corrective action taken.
Spill Closed Dt:	2/10/1999
Facility Addr2:	Not reported
Cleanup Ceased:	Not reported
Cleanup Meets Standard:	False
SWIS:	3101
Investigator:	CAENGELH
Referred To:	Not reported
Reported to Dept:	2/2/1999
CID:	297
Water Affected:	Not reported
Spill Notifier:	Responsible Party
Last Inspection:	Not reported
Recommended Penalty:	Penalty Not Recommended
UST Involvement:	False
Remediation Phase:	0
Date Entered In Computer:	2/2/1999
Spill Record Last Update:	2/10/1999
Spiller Name:	CHARLES LAHEY
Spiller Company:	WEATHER FUEL
Spiller Address:	802 JAMAICA AV
Spiller City,St,Zip:	BROOKLYN, NY 11208-
Spiller County:	001
Spiller Contact:	CHARLES LAHEY
Spiller Phone:	(718) 647-1268
Spiller Extention:	Not reported
DEC Region:	2
DER Facility ID:	193170
DEC Memo:	Prior to Sept, 2004 data translation this spill Lead_DEC Field was "ENGELHARDT" Sewer and sidewalk and street cleaned by Petroleum Tank Cleaners as reported by "Anthony" of PTC. - 2/2/99, 1142
Remarks:	THE APARTMENT MANAGER REQUESTED 2500 GALLONS OF FUEL BUT THE TANK ONLY HELD 2475 GALLONS AND THE OVERFILL ALARM DID NOT WORK - FIRE DEPT DID RESPOND AND PLACED ABSORBANTS ON THE SPILL - A CLEAN UP CREW WILL BE SENT TO THE SITE TO PICK UP THE ABSORBANTS

Material:

Site ID:	234503
Operable Unit ID:	1073837
Operable Unit:	01
Material ID:	310109
Material Code:	0001
Material Name:	#2 Fuel Oil
Case No.:	Not reported
Material FA:	Petroleum
Quantity:	25

APARTMENT (Continued) **S103824394**

Units: Gallons
Recovered: 25
Resource Affected: Not reported
Oxygenate: False

Tank Test:
Site ID: Not reported
Spill Tank Test: Not reported
Tank Number: Not reported
Tank Size: Not reported
Test Method: Not reported
Leak Rate: Not reported
Gross Fail: Not reported
Modified By: Not reported
Last Modified: Not reported
Test Method: Not reported

HIST LTANKS:
Region of Spill: 2
Spill Number: 9813389
Spill Date: 02/02/1999
Spill Time: 02:00
Spill Cause: Tank Overfill
Resource Affectd: On Land
Water Affected: Not reported
Spill Source: Private Dwelling
Spill Class: Known release with minimal potential for fire or hazard. DEC Response. Willing Responsible Party. Corrective action taken.
Spill Closed Dt: 02/10/99
Cleanup Ceased: / /
Cleanup Meets Standard: False
Investigator: ENGELHARDT
Caller Name: Not reported
Caller Agency: Not reported
Caller Phone: Not reported
Caller Extension: Not reported
Notifier Name: Not reported
Notifier Agency: Not reported
Notifier Phone: Not reported
Notifier Extension: Not reported
Reported to Department Date: 02/02/99
Reported to Department Time: 06:00
SWIS: 62
Spiller Contact: CHARLES LAHEY
Spiller Phone: (718) 647-1268
Spiller Extention: Not reported
Spiller Name: WEATHER FUEL
Spiller Address: 802 JAMAICA AV
Spiller City,St,Zip: BROOKLYN, NY 11208-
Spiller Cleanup Date: / /
Facility Contact: CHARLES LAHEY
Facility Phone: (718) 647-1400
Facility Extention: Not reported
Spill Notifier: Responsible Party
PBS Number: Not reported

APARTMENT (Continued) **S103824394**

Last Inspection: / /
Recommended Penalty: Penalty Not Recommended
Enforcement Date: / /
Investigation Complete: / /
UST Involvement: False
Date Region Sent Summary to Central Office: / /
Corrective Action Plan Submitted: / /
Date Spill Entered In Computer Data File: 02/02/99
Time Spill Entered In Computer Data File: Not reported
Spill Record Last Update: 02/10/99
Is Updated: False

Tank:
PBS Number: Not reported
Tank Number: Not reported
Tank Size: Not reported
Test Method: Not reported
Leak Rate Failed Tank: Not reported
Gross Leak Rate: Not reported

Material:
Material Class Type: Petroleum
Quantity Spilled: 25
Unkonwn Quantity Spilled: False
Units: Gallons
Quantity Recovered: 25
Unkonwn Quantity Recovered: False
Material: #2 FUEL OIL
Class Type: #2 FUEL OIL
Times Material Entry In File: 24464
CAS Number: Not reported
Last Date: 19941207
DEC Remarks: Sewer and sidewalk and street cleaned by Petroleum Tank Cleaners as reported by Anthony of PTC. - 2/2/99, 1142
Spill Cause: THE APARTMENT MANAGER REQUESTED 2500 GALLONS OF FUEL BUT THE TANK ONLY HELD 2475 GALLONS AND THE OVERFILL ALARM DID NOT WORK - FIRE DEPT DID RESPOND AND PLACED ABSORBANTS ON THE SPILL - A CLEAN UP CREW WILL BE SENT TO THE SITE TO PICK UP THE ABSORBANTS

J131 **PLANNED PARENTHOOD OF NEW YORK CITY INC** **UST** **U004078646**
ENE **26 BLEECKER STREET** **N/A**
< 1/8 **NEW YORK, NY 10012**
0.108 mi.
569 ft. **Site 4 of 9 in cluster J**

Relative:
Higher

Actual:
43 ft.

UST:
Facility Id: 2-608739
Region: STATE
DEC Region: 2
Site Status: Active
Program Type: PBS
Expiration Date: 2008/04/01
UTM X: 584997.85571000003
UTM Y: 4508774.5694399998

Affiliation Records:
Site Id: 30590
Affiliation Type: Owner

PLANNED PARENTHOOD OF NEW YORK CITY INC (Continued) **U004078646**

Company Name:	JAVKER REALTY
Contact Type:	Not reported
Contact Name:	Not reported
Address1:	42 BOND STREET
Address2:	Not reported
City:	NEW YORK
State:	NY
Zip Code:	10012
Country Code:	001
Phone:	(212) 475-4350
Phone Ext:	Not reported
Email:	Not reported
Fax Number:	Not reported
Modified By:	TRANSLAT
Date Last Modified:	3/4/2004

Site Id:	30590
Affiliation Type:	Mail Contact
Company Name:	PLANNED PARENTHOOD OF NYC INC.
Contact Type:	Not reported
Contact Name:	MR. ANDREW KUDYSCH
Address1:	26 BLEECKER STREET
Address2:	Not reported
City:	NEW YORK
State:	NY
Zip Code:	10012
Country Code:	001
Phone:	(212) 274-7345
Phone Ext:	Not reported
Email:	Not reported
Fax Number:	Not reported
Modified By:	TRANSLAT
Date Last Modified:	3/4/2004

Site Id:	30590
Affiliation Type:	On-Site Operator
Company Name:	PLANNED PARENTHOOD OF NEW YORK CITY INC
Contact Type:	Not reported
Contact Name:	ANDREW KODYSCH
Address1:	Not reported
Address2:	Not reported
City:	Not reported
State:	NN
Zip Code:	Not reported
Country Code:	001
Phone:	(212) 274-7345
Phone Ext:	Not reported
Email:	Not reported
Fax Number:	Not reported
Modified By:	TRANSLAT
Date Last Modified:	3/4/2004

Site Id:	30590
Affiliation Type:	Emergency Contact
Company Name:	JAVKER REALTY
Contact Type:	Not reported
Contact Name:	ANDREW KODYSCH

PLANNED PARENTHOOD OF NEW YORK CITY INC (Continued) **U004078646**

Address1:	Not reported
Address2:	Not reported
City:	Not reported
State:	NN
Zip Code:	Not reported
Country Code:	001
Phone:	(917) 664-1642
Phone Ext:	Not reported
Email:	Not reported
Fax Number:	Not reported
Modified By:	TRANSLAT
Date Last Modified:	3/4/2004

Equipment Records:

A00 - Tank Internal Protection - None
D01 - Pipe Type - Steel/Carbon Steel/Iron
F00 - Pipe External Protection - None
C01 - Pipe Location - Aboveground
H00 - Tank Leak Detection - None
I05 - Overfill - Vent Whistle
G03 - Tank Secondary Containment - Vault (w/o access)
I02 - Overfill - High Level Alarm
B00 - Tank External Protection - None

Tank Info:

Site ID:	30590
Tank Number:	001
Tank ID:	65586
Tank Status:	In Service
Tank Model:	Not reported
Pipe Model:	Not reported
Install Date:	10/01/1997
Capacity Gallons:	3000
Tightness Test Method:	NN
Next Test Date:	Not reported
Date Tank Closed:	Not reported
Tank Location:	6
Tank Type:	Steel/carbon steel
Date Test:	Not reported
Register:	True
Modified By:	TRANSLAT
Last Modified:	03/04/2004

M132 **591-593 BROADWAY** **AST** **A100194156**
West **166 MERCER STREET** **N/A**
< 1/8 **NEW YORK, NY 10012**
0.108 mi.
571 ft. **Site 3 of 11 in cluster M**

Relative:
Lower

Actual:
31 ft.

AST:

Region:	STATE
DEC Region:	2
Site Status:	Active
Facility Id:	2-607116
Program Type:	PBS
UTM X:	584629.50358000002
UTM Y:	4508753.3702199999

591-593 BROADWAY (Continued) **A100194156**

Expiration Date: 2016/10/24

Affiliation Records:

Site Id:	28970
Affiliation Type:	Owner
Company Name:	ARNOLD BIAS PDS. INC.
Contact Type:	PRES
Contact Name:	ARNOLD HAUSER
Address1:	166 MERCER STREET SUITE 3A
Address2:	Not reported
City:	NEW YORK
State:	NY
Zip Code:	10012
Country Code:	001
Phone:	(212) 966-3017
Phone Ext:	Not reported
Email:	Not reported
Fax Number:	Not reported
Modified By:	BVCAMPBE
Date Last Modified:	7/21/2011

Site Id:	28970
Affiliation Type:	Mail Contact
Company Name:	ARNOLD BIAS PDS.
Contact Type:	Not reported
Contact Name:	ARNOLD HAUSER
Address1:	166 MERCER STREET SUITE 3A
Address2:	Not reported
City:	NEW YORK
State:	NY
Zip Code:	10012
Country Code:	001
Phone:	(212) 966-3017
Phone Ext:	Not reported
Email:	ARNOLD@SOHOMERCER.COM
Fax Number:	Not reported
Modified By:	BVCAMPBE
Date Last Modified:	7/21/2011

Site Id:	28970
Affiliation Type:	On-Site Operator
Company Name:	591-593 BROADWAY
Contact Type:	Not reported
Contact Name:	ADAM DUDAK
Address1:	Not reported
Address2:	Not reported
City:	Not reported
State:	NN
Zip Code:	Not reported
Country Code:	001
Phone:	(212) 966-3017
Phone Ext:	Not reported
Email:	Not reported
Fax Number:	Not reported
Modified By:	BVCAMPBE
Date Last Modified:	7/21/2011

Site Id: 28970

591-593 BROADWAY (Continued) **A100194156**

Affiliation Type:	Emergency Contact
Company Name:	ARNOLD BIAS PDS. INC.
Contact Type:	Not reported
Contact Name:	ADAM DUDAK
Address1:	Not reported
Address2:	Not reported
City:	Not reported
State:	NN
Zip Code:	Not reported
Country Code:	999
Phone:	(212) 966-2422
Phone Ext:	Not reported
Email:	Not reported
Fax Number:	Not reported
Modified By:	BVCAMPBE
Date Last Modified:	7/21/2011

Equipment Records:

C00 - Pipe Location - No Piping
F00 - Pipe External Protection - None
I00 - Overfill - None
D00 - Pipe Type - No Piping
G00 - Tank Secondary Containment - None
J00 - Dispenser - None
H00 - Tank Leak Detection - None
A00 - Tank Internal Protection - None
B00 - Tank External Protection - None

Tank Info:

Tank Number:	166
Tank Id:	62339
Tank Location:	1
Tank Type:	Concrete
Tank Status:	In Service
Tank Model:	Not reported
Pipe Model:	Not reported
Install Date:	01/01/1946
Capacity Gallons:	2000
Tightness Test Method:	NN
Date Test:	Not reported
Next Test Date:	Not reported
Date Tank Closed:	Not reported
Register:	True
Modified By:	BVCAMPBE
Last Modified:	07/21/2011

I133 **FRANMAR INFANTS WEAR, INC.** **AST** **A100294083**
North **648 BROADWAY** **N/A**
< 1/8 **NEW YORK, NY 10012**
0.108 mi.
571 ft. **Site 18 of 22 in cluster I**

Relative:
Lower

Actual:
39 ft.

AST:

Region:	STATE
DEC Region:	2
Site Status:	Active
Facility Id:	2-608614

FRANMAR INFANTS WEAR, INC. (Continued) **A100294083**

Program Type: PBS
UTM X: 584817.28296999994
UTM Y: 4508899.39922
Expiration Date: 2013/03/18

Affiliation Records:
Site Id: 30466
Affiliation Type: Owner
Company Name: FRANMAR INFANTS WEAR INC.
Contact Type: VICE PRESIDENT
Contact Name: MARC GLICK
Address1: 648 BROADWAY
Address2: Not reported
City: NEW YORK
State: NY
Zip Code: 10012
Country Code: 001
Phone: (212) 982-2359
Phone Ext: Not reported
Email: Not reported
Fax Number: Not reported
Modified By: dxliving
Date Last Modified: 1/14/2008

Site Id: 30466
Affiliation Type: Mail Contact
Company Name: FRANMAR INFANTS WEAR, INC.
Contact Type: Not reported
Contact Name: MARC GLICK
Address1: 648 BROADWAY
Address2: SUITE 505
City: NEW YORK
State: NY
Zip Code: 10012
Country Code: 001
Phone: (212) 982-2359
Phone Ext: Not reported
Email: Not reported
Fax Number: Not reported
Modified By: TRANSLAT
Date Last Modified: 3/4/2004

Site Id: 30466
Affiliation Type: On-Site Operator
Company Name: FRANMAR INFANTS WEAR, INC.
Contact Type: Not reported
Contact Name: GERMAN ALVAREZ
Address1: Not reported
Address2: Not reported
City: Not reported
State: NN
Zip Code: Not reported
Country Code: 001
Phone: (212) 982-8277
Phone Ext: Not reported
Email: Not reported
Fax Number: Not reported
Modified By: dxliving

FRANMAR INFANTS WEAR, INC. (Continued) **A100294083**

Date Last Modified:	1/14/2008
Site Id:	30466
Affiliation Type:	Emergency Contact
Company Name:	FRANMAR INFANTS WEAR INC.
Contact Type:	Not reported
Contact Name:	MARC GLICK
Address1:	Not reported
Address2:	Not reported
City:	Not reported
State:	NN
Zip Code:	Not reported
Country Code:	001
Phone:	(212) 982-2359
Phone Ext:	Not reported
Email:	Not reported
Fax Number:	Not reported
Modified By:	TRANSLAT
Date Last Modified:	3/4/2004

Equipment Records:

B00 - Tank External Protection - None
A00 - Tank Internal Protection - None
D01 - Pipe Type - Steel/Carbon Steel/Iron
J02 - Dispenser - Suction
L09 - Piping Leak Detection - Exempt Suction Piping
F00 - Pipe External Protection - None
I05 - Overfill - Vent Whistle
C01 - Pipe Location - Aboveground
H00 - Tank Leak Detection - None
G03 - Tank Secondary Containment - Vault (w/o access)

Tank Info:

Tank Number:	001
Tank Id:	65385
Tank Location:	1
Tank Type:	Steel/Carbon Steel/Iron
Tank Status:	In Service
Tank Model:	Not reported
Pipe Model:	Not reported
Install Date:	06/15/1978
Capacity Gallons:	4000
Tightness Test Method:	NN
Date Test:	Not reported
Next Test Date:	Not reported
Date Tank Closed:	Not reported
Register:	True
Modified By:	dxliving
Last Modified:	01/14/2008

L134 **560 BROADWAY** **HIST UST** **U000401039**
WSW **560 BROADWAY** **AST** **N/A**
< 1/8 **NEW YORK, NY 10036**
0.109 mi.
576 ft. **Site 5 of 12 in cluster L**

Relative:
Lower

Actual:
32 ft.

HIST UST:

PBS Number:	2-280984
SPDES Number:	Not reported
Emergency Contact:	RO, CUTTING
Emergency Telephone:	(212) 372-2000
Operator:	NEWMARK AND CO
Operator Telephone:	(212) 226-6117
Owner Name:	NEWMARK AND CO AS AGENT
Owner Address:	125 PARK AVENUE
Owner City,St,Zip:	NEW YORK, NY 10036
Owner Telephone:	(212) 372-2000
Owner Type:	Corporate/Commercial
Owner Subtype:	Not reported
Mailing Name:	NEWMARK AND CO AS AGENT
Mailing Address:	594 BROADWAY
Mailing Address 2:	Not reported
Mailing City,St,Zip:	NEW YORK, NY 10012
Mailing Contact:	RO. CUTTING
Mailing Telephone:	(212) 431-9353
Owner Mark:	First Owner
Facility Status:	1 - Active PBS facility, i.e. total capacity of the PBS tanks is greater than 1,100 gallons, regardless if Subpart 360-14 tanks exist or not at the facility.
Facility Addr2:	560 BROADWAY
SWIS ID:	6201
Old PBS Number:	Not reported
Facility Type:	STORAGE TERMINAL/PETROLEUM DISTRIBUTOR
Inspected Date:	Not reported
Inspector:	Not reported
Inspection Result:	Not reported
Federal ID:	Not reported
Certification Flag:	False
Certification Date:	10/01/1997
Expiration Date:	09/19/2002
Renew Flag:	False
Renewal Date:	Not reported
Total Capacity:	5500
FAMT:	True
Facility Screen:	No Missing Data
Owner Screen:	No Missing Data
Tank Screen:	Minor Data Missing
Dead Letter:	False
CBS Number:	Not reported
Town or City:	NEW YORK CITY
County Code:	62
Town or City:	01
Region:	2
Tank Id:	001
Tank Location:	UNDERGROUND
Tank Status:	In Service
Install Date:	19201201
Capacity (gals):	5500

560 BROADWAY (Continued) **U000401039**

Product Stored:	NOS 5 OR 6 FUEL OIL
Tank Type:	Steel/carbon steel
Tank Internal:	Not reported
Tank External:	Not reported
Pipe Location:	Not reported
Pipe Type:	STEEL/IRON
Pipe Internal:	Not reported
Pipe External:	Not reported
Second Containment:	Diking
Leak Detection:	None
Overfill Prot:	Product Level Gauge
Dispenser:	Suction
Date Tested:	Not reported
Next Test Date:	Not reported
Missing Data for Tank:	Minor Data Missing
Date Closed:	Not reported
Test Method:	Not reported
Deleted:	False
Updated:	False
Lat/long:	Not reported

AST:

Region:	STATE
DEC Region:	2
Site Status:	Active
Facility Id:	2-280984
Program Type:	PBS
UTM X:	584670.39347000001
UTM Y:	4508606.0914099999
Expiration Date:	2012/09/19

Affiliation Records:

Site Id:	12299
Affiliation Type:	Owner
Company Name:	560 ASSOCIATES
Contact Type:	PROPERTY MANAGER
Contact Name:	DIANE FIELDS
Address1:	125 PARK AVENUE, 11TH FLOOR
Address2:	Not reported
City:	NEW YORK
State:	NY
Zip Code:	10017
Country Code:	001
Phone:	(212) 372-2000
Phone Ext:	Not reported
Email:	Not reported
Fax Number:	Not reported
Modified By:	NRLOMBAR
Date Last Modified:	1/30/2006

Site Id:	12299
Affiliation Type:	Mail Contact
Company Name:	NEWMARK KNIGHT FRANK
Contact Type:	Not reported
Contact Name:	DIANE FIELDS
Address1:	594 BROADWAY
Address2:	ROOM 311

560 BROADWAY (Continued) **U000401039**

City:	NEW YORK
State:	NY
Zip Code:	10012
Country Code:	001
Phone:	(212) 431-9353
Phone Ext:	Not reported
Email:	Not reported
Fax Number:	Not reported
Modified By:	NRLOMBAR
Date Last Modified:	1/30/2006

Site Id:	12299
Affiliation Type:	On-Site Operator
Company Name:	560 BROADWAY
Contact Type:	Not reported
Contact Name:	ROBERT SCHLESINGER
Address1:	Not reported
Address2:	Not reported
City:	Not reported
State:	NN
Zip Code:	Not reported
Country Code:	001
Phone:	(212) 226-6117
Phone Ext:	Not reported
Email:	Not reported
Fax Number:	Not reported
Modified By:	NRLOMBAR
Date Last Modified:	1/30/2006

Site Id:	12299
Affiliation Type:	Emergency Contact
Company Name:	560 ASSOCIATES
Contact Type:	Not reported
Contact Name:	MANAGING DIRECTOR
Address1:	Not reported
Address2:	Not reported
City:	Not reported
State:	NN
Zip Code:	Not reported
Country Code:	999
Phone:	(212) 372-2000
Phone Ext:	Not reported
Email:	Not reported
Fax Number:	Not reported
Modified By:	NRLOMBAR
Date Last Modified:	1/30/2006

Equipment Records:

C01 - Pipe Location - Aboveground
A00 - Tank Internal Protection - None
D01 - Pipe Type - Steel/Carbon Steel/Iron
G02 - Tank Secondary Containment - Vault (w/access)
J02 - Dispenser - Suction
B01 - Tank External Protection - Painted/Asphalt Coating
F00 - Pipe External Protection - None
I04 - Overfill - Product Level Gauge (A/G)
E00 - Piping Secondary Containment - None

560 BROADWAY (Continued) **U000401039**

H00 - Tank Leak Detection - None
I05 - Overfill - Vent Whistle
A00 - Tank Internal Protection - None
D01 - Pipe Type - Steel/Carbon Steel/Iron
G02 - Tank Secondary Containment - Vault (w/access)
J02 - Dispenser - Suction
L00 - Piping Leak Detection - None
I05 - Overfill - Vent Whistle
B01 - Tank External Protection - Painted/Asphalt Coating
F00 - Pipe External Protection - None
I04 - Overfill - Product Level Gauge (A/G)
C01 - Pipe Location - Aboveground
E00 - Piping Secondary Containment - None
H00 - Tank Leak Detection - None
L00 - Piping Leak Detection - None
K00 - Spill Prevention - None
K00 - Spill Prevention - None

Tank Info:

Tank Number:	0001
Tank Id:	209850
Tank Location:	3
Tank Type:	Steel/Carbon Steel/Iron
Tank Status:	In Service
Tank Model:	Not reported
Pipe Model:	Not reported
Install Date:	01/17/2005
Capacity Gallons:	5000
Tightness Test Method:	NN
Date Test:	Not reported
Next Test Date:	Not reported
Date Tank Closed:	Not reported
Register:	True
Modified By:	NRLOMBAR
Last Modified:	01/30/2006

Tank Number:	001
Tank Id:	14663
Tank Location:	3
Tank Type:	Steel/Carbon Steel/Iron
Tank Status:	Closed - Removed
Tank Model:	Not reported
Pipe Model:	Not reported
Install Date:	12/01/1990
Capacity Gallons:	5000
Tightness Test Method:	NN
Date Test:	Not reported
Next Test Date:	Not reported
Date Tank Closed:	12/27/2005
Register:	True
Modified By:	NRLOMBAR
Last Modified:	01/30/2006

M135 **165 MERCER ST** **LTANKS** **S102232679**
West **165 MERCER ST** **HIST LTANKS** **N/A**
< 1/8 **MANHATTAN, NY**
0.109 mi.
577 ft. **Site 4 of 11 in cluster M**

Relative:
Lower

Actual:
31 ft.

LTANKS:

Site ID:	89426
Spill No:	9601951
Spill Date:	5/9/1996
Spill Cause:	Tank Test Failure
Spill Source:	Commercial/Industrial
Spill Class:	Known release that creates potential for fire or hazard. DEC Response. Willing Responsible Party. Corrective action taken.
Spill Closed Dt:	5/28/1996
Facility Addr2:	Not reported
Cleanup Ceased:	Not reported
Cleanup Meets Standard:	False
SWIS:	3101
Investigator:	MMMULQUE
Referred To:	Not reported
Reported to Dept:	5/9/1996
CID:	351
Water Affected:	Not reported
Spill Notifier:	Tank Tester
Last Inspection:	Not reported
Recommended Penalty:	Penalty Not Recommended
UST Involvement:	False
Remediation Phase:	0
Date Entered In Computer:	5/9/1996
Spill Record Last Update:	5/28/1996
Spiller Name:	JAY EVETTE
Spiller Company:	MERCER PARKING GARAGE
Spiller Address:	165 MERCER ST
Spiller City,St,Zip:	MANHATTAN, NY
Spiller County:	001
Spiller Contact:	JAY EVETTE
Spiller Phone:	(212) 226-5578
Spiller Extention:	Not reported
DEC Region:	2
DER Facility ID:	81674
DEC Memo:	Prior to Sept, 2004 data translation this spill Lead_DEC Field was "MULQUEEN" 2 x 550 UST's IN UNDERGROUND PARKING GARAGE WITH ONE DISPENSER. RP HIRE TONE PUMP & TANK TO EIR. TONE FOUND LEAK IN DISPENSER UNIT AND REPAIRED. NO IMPACT TO SUBSURFACE.
Remarks:	caller was testing a discharge line and found that it could not hold ther required pressure

Material:

Site ID:	89426
Operable Unit ID:	1033513
Operable Unit:	01
Material ID:	351746
Material Code:	0009
Material Name:	Gasoline
Case No.:	Not reported
Material FA:	Petroleum
Quantity:	0
Units:	Gallons

165 MERCER ST (Continued) **S102232679**

Recovered: No
Resource Affected: Not reported
Oxygenate: False

Tank Test:
Site ID: 89426
Spill Tank Test: 1544533
Tank Number: Not reported
Tank Size: 0
Test Method: 00
Leak Rate: 0
Gross Fail: Not reported
Modified By: Spills
Last Modified: 10/1/2004
Test Method: Unknown

HIST LTANKS:
Region of Spill: 2
Spill Number: 9601951
Spill Date: 05/09/1996
Spill Time: 11:30
Spill Cause: Tank Test Failure
Resource Affectd: On Land
Water Affected: Not reported
Spill Source: Other Commercial/Industrial
Spill Class: Known release that creates potential for fire or hazard. DEC Response. Willing Responsible Party. Corrective action taken.
Spill Closed Dt: 05/28/96
Cleanup Ceased: / /
Cleanup Meets Standard: False
Investigator: MULQUEEN
Caller Name: Not reported
Caller Agency: Not reported
Caller Phone: Not reported
Caller Extension: Not reported
Notifier Name: Not reported
Notifier Agency: Not reported
Notifier Phone: Not reported
Notifier Extension: Not reported
Reported to Department Date: 05/09/96
Reported to Department Time: 11:54
SWIS: 62
Spiller Contact: JAY EVETTE
Spiller Phone: (212) 226-5578
Spiller Extention: Not reported
Spiller Name: MERCER PARKING GARAGE
Spiller Address: 165 MERCER ST
Spiller City,St,Zip: MANHATTAN, NY
Spiller Cleanup Date: / /
Facility Contact: JAY EVETTE
Facility Phone: (212) 226-5578
Facility Extention: Not reported
Spill Notifier: Tank Tester
PBS Number: Not reported
Last Inspection: / /

165 MERCER ST (Continued) **S102232679**

Recommended Penalty: Penalty Not Recommended
Enforcement Date: / /
Investigation Complete: / /
UST Involvement: False
Date Region Sent Summary to Central Office: / /
Corrective Action Plan Submitted: / /
Date Spill Entered In Computer Data File: 05/09/96
Time Spill Entered In Computer Data File: Not reported
Spill Record Last Update: 05/28/96
Is Updated: False

Tank:
PBS Number: Not reported
Tank Number: Not reported
Tank Size: 0
Test Method: Not reported
Leak Rate Failed Tank: 0.00
Gross Leak Rate: Not reported

Material:
Material Class Type: Petroleum
Quantity Spilled: 0
Unkonwn Quantity Spilled: True
Units: Gallons
Quantity Recovered: 0
Unkonwn Quantity Recovered: False
Material: GASOLINE
Class Type: GASOLINE
Times Material Entry In File: 21329
CAS Number: Not reported
Last Date: 19940929
DEC Remarks: 2 x 550 UST s IN UNDERGROUND PARKING GARAGE WITH ONE DISPENSER. RP HIRE TONE PUMP TANK TO EIR. TONE FOUND LEAK IN DISPENSER UNIT AND REPAIRED. NO IMPACT TO SUBSURFACE.
Spill Cause: caller was testing a discharge line and found that it could not hold ther required pressure

---

J136 **SOHO COURT** **AST** **U003396991**
East **301 ELIZABETH STREET** **HIST AST** **N/A**
< 1/8 **NEW YORK, NY 10012**
0.109 mi.
577 ft. **Site 5 of 9 in cluster J**

Relative:
Higher

Actual:
43 ft.

AST:
Region: STATE
DEC Region: 2
Site Status: Active
Facility Id: 2-603100
Program Type: PBS
UTM X: 585034.66425999999
UTM Y: 4508682.7556800004
Expiration Date: 2012/08/25

Affiliation Records:
Site Id: 25052
Affiliation Type: Owner
Company Name: SOHO COURT ASSOCIATES
Contact Type: DIR OF PROPERTY MGMT

SOHO COURT (Continued) **U003396991**

Contact Name:	THOMAS ESCHMAN
Address1:	103 WEST 55TH STREET
Address2:	Not reported
City:	NEW YORK
State:	NY
Zip Code:	10019
Country Code:	001
Phone:	(212) 977-4813
Phone Ext:	Not reported
Email:	Not reported
Fax Number:	Not reported
Modified By:	DXLIVING
Date Last Modified:	6/22/2007

Site Id:	25052
Affiliation Type:	Mail Contact
Company Name:	MANHATTAN SKYLINE MANAGEMENT CORP.
Contact Type:	Not reported
Contact Name:	THOMAS ESCHMAN
Address1:	103 WEST 55TH STREET
Address2:	Not reported
City:	NEW YORK
State:	NY
Zip Code:	10019
Country Code:	001
Phone:	(212) 977-4813
Phone Ext:	Not reported
Email:	TESCHMAN@MSKYLINE.COM
Fax Number:	Not reported
Modified By:	DXLIVING
Date Last Modified:	6/22/2007

Site Id:	25052
Affiliation Type:	On-Site Operator
Company Name:	SOHO COURT
Contact Type:	Not reported
Contact Name:	CHRIS WEEKS
Address1:	Not reported
Address2:	Not reported
City:	Not reported
State:	NN
Zip Code:	Not reported
Country Code:	001
Phone:	(212) 965-1437
Phone Ext:	Not reported
Email:	Not reported
Fax Number:	Not reported
Modified By:	TRANSLAT
Date Last Modified:	3/4/2004

Site Id:	25052
Affiliation Type:	Emergency Contact
Company Name:	SOHO COURT ASSOCIATES
Contact Type:	Not reported
Contact Name:	THOMAS ESCHMAN
Address1:	Not reported
Address2:	Not reported

SOHO COURT (Continued) **U003396991**

City:	Not reported
State:	NN
Zip Code:	Not reported
Country Code:	001
Phone:	(212) 977-4800
Phone Ext:	Not reported
Email:	Not reported
Fax Number:	Not reported
Modified By:	TRANSLAT
Date Last Modified:	3/4/2004

Equipment Records:

H06 - Tank Leak Detection - Impervious Barrier/Concrete Pad (A/G)
F05 - Pipe External Protection - Jacketed
C03 - Pipe Location - Aboveground/Underground Combination
A00 - Tank Internal Protection - None
D01 - Pipe Type - Steel/Carbon Steel/Iron
J02 - Dispenser - Suction
L09 - Piping Leak Detection - Exempt Suction Piping
B01 - Tank External Protection - Painted/Asphalt Coating
I04 - Overfill - Product Level Gauge (A/G)
G03 - Tank Secondary Containment - Vault (w/o access)
I02 - Overfill - High Level Alarm

Tank Info:

Tank Number:	001
Tank Id:	53065
Tank Location:	3
Tank Type:	Steel/Carbon Steel/Iron
Tank Status:	In Service
Tank Model:	Not reported
Pipe Model:	Not reported
Install Date:	09/01/1996
Capacity Gallons:	12000
Tightness Test Method:	NN
Date Test:	Not reported
Next Test Date:	Not reported
Date Tank Closed:	Not reported
Register:	True
Modified By:	DXLIVING
Last Modified:	06/22/2007

HIST AST:

PBS Number:	2-603100
SWIS Code:	6201
Operator:	CHRIS WEEKS
Facility Phone:	(212) 965-1437
Facility Addr2:	Not reported
Facility Type:	APARTMENT BUILDING
Emergency:	THOMAS ESCHMAN
Emergency Tel:	(212) 977-4800
Old PBSNO:	Not reported
Date Inspected:	Not reported
Inspector:	Not reported
Result of Inspection:	Not reported
Owner Name:	SOHO COURT ASSOCIATES

SOHO COURT (Continued) **U003396991**

Owner Address:	103 WEST 55TH STREET
Owner City,St,Zip:	NEW YORK, NY 10019
Federal ID:	Not reported
Owner Tel:	(212) 977-4813
Owner Type:	Corporate/Commercial
Owner Subtype:	Not reported
Mailing Contact:	THOMAS ESCHMAN
Mailing Name:	MANHATTAN SKYLINE MANAGEMENT CORP.
Mailing Address:	103 WEST 55TH STREET
Mailing Address 2:	Not reported
Mailing City,St,Zip:	NEW YORK, NY 10019
Mailing Telephone:	(212) 977-4813
Owner Mark:	First Owner
Facility Status:	1 - Active PBS facility, i.e. total capacity of the PBS tanks is greater than 1,100 gallons, regardless if Subpart 360-14 tanks exist or not at the facility.
Certification Flag:	False
Certification Date:	08/26/1997
Expiration:	08/25/2002
Renew Flag:	False
Renew Date:	Not reported
Total Capacity:	12000
FAMT:	True
Facility Screen:	No Missing Data
Owner Screen:	Minor Data Missing
Tank Screen:	No Missing Data
Dead Letter:	False
CBS Number:	Not reported
Town or City:	NEW YORK CITY
County Code:	62
Town or City Code:	01
Region:	2

Tank ID:	001
Tank Location:	ABOVEGROUND ON SADDLES LEGS, STILTS, RACK, OR CRADLE
Tank Status:	In Service
Install Date:	Not reported
Capacity (Gal):	12000
Product Stored:	NOS 5 OR 6 FUEL OIL
Tank Type:	Steel/carbon steel
Tank Internal:	0
Tank External:	01
Pipe Location:	Aboveground/Underground Combination
Pipe Type:	STEEL/IRON
Pipe Internal:	None
Pipe External:	05
Tank Containment:	Diking
Leak Detection:	05
Overfill Protection:	24
Dispenser Method:	Suction
Date Tested:	Not reported
Next Test Date:	Not reported
Missing Data for Tank:	No Missing Data
Date Closed:	Not reported
Test Method:	Not reported
Deleted:	False
Updated:	True

SOHO COURT (Continued) **U003396991**

SPDES Number: Not reported
Lat/Long: Not reported

J137 **OUR LADY OF LORETO R.C. CHURCH** **UST** **U001834012**
East **309 ELIZABETH ST** **HIST UST** **N/A**
< 1/8 **NEW YORK, NY 10012**
0.109 mi.
578 ft. **Site 6 of 9 in cluster J**

Relative:
Higher

Actual:
43 ft.

UST:
Facility Id: 2-246395
Region: STATE
DEC Region: 2
Site Status: Active
Program Type: PBS
Expiration Date: 2012/12/14
UTM X: 585036.35124999995
UTM Y: 4508690.3243300002

Affiliation Records:
Site Id: 9634
Affiliation Type: Owner
Company Name: OUR LADY OF LORETO R.C. CHURCH
Contact Type: PASTOR
Contact Name: JOHN AHERN
Address1: 309 ELIZABETH ST
Address2: Not reported
City: NEW YORK
State: NY
Zip Code: 10012
Country Code: 001
Phone: (212) 431-9840
Phone Ext: Not reported
Email: Not reported
Fax Number: Not reported
Modified By: dxliving
Date Last Modified: 8/30/2007

Site Id: 9634
Affiliation Type: Mail Contact
Company Name: OUR LADY OF LORETO R.C. CHURCH
Contact Type: Not reported
Contact Name: Not reported
Address1: 309 ELIZABETH ST
Address2: Not reported
City: NEW YORK
State: NY
Zip Code: 10012
Country Code: 001
Phone: (212) 431-9840
Phone Ext: Not reported
Email: Not reported
Fax Number: Not reported
Modified By: TRANSLAT
Date Last Modified: 3/4/2004

Site Id: 9634
Affiliation Type: On-Site Operator

OUR LADY OF LORETO R.C. CHURCH (Continued) **U001834012**

Company Name:	OUR LADY OF LORETO R.C. CHURCH
Contact Type:	Not reported
Contact Name:	OUR LADY OF LORETO R.C. CHURCH
Address1:	Not reported
Address2:	Not reported
City:	Not reported
State:	NN
Zip Code:	Not reported
Country Code:	001
Phone:	(212) 431-9840
Phone Ext:	Not reported
Email:	Not reported
Fax Number:	Not reported
Modified By:	TRANSLAT
Date Last Modified:	3/4/2004

Site Id:	9634
Affiliation Type:	Emergency Contact
Company Name:	OUR LADY OF LORETO R.C. CHURCH
Contact Type:	Not reported
Contact Name:	CASTLE COAL & OIL CO
Address1:	Not reported
Address2:	Not reported
City:	Not reported
State:	NN
Zip Code:	Not reported
Country Code:	001
Phone:	(718) 823-8800
Phone Ext:	Not reported
Email:	Not reported
Fax Number:	Not reported
Modified By:	TRANSLAT
Date Last Modified:	3/4/2004

Equipment Records:

B00 - Tank External Protection - None
C00 - Pipe Location - No Piping
F00 - Pipe External Protection - None
I04 - Overfill - Product Level Gauge (A/G)
A00 - Tank Internal Protection - None
D01 - Pipe Type - Steel/Carbon Steel/Iron
G00 - Tank Secondary Containment - None
H00 - Tank Leak Detection - None

Tank Info:

Site ID:	9634

Tank Number:	001
Tank ID:	10570
Tank Status:	In Service
Tank Model:	Not reported
Pipe Model:	Not reported
Install Date:	12/01/1985
Capacity Gallons:	4000
Tightness Test Method:	21
Next Test Date:	07/06/2012
Date Tank Closed:	Not reported

OUR LADY OF LORETO R.C. CHURCH (Continued) **U001834012**

Tank Location:	5
Tank Type:	Steel/carbon steel
Date Test:	07/06/2007
Register:	True
Modified By:	BKFALVEY
Last Modified:	08/02/2007

HIST UST:

PBS Number:	2-246395
SPDES Number:	Not reported
Emergency Contact:	CASTLE COAL & OIL CO
Emergency Telephone:	(718) 823-8800
Operator:	OUR LADY OF LORETO R.C. CHURCH
Operator Telephone:	(212) 431-9840
Owner Name:	OUR LADY OF LORETO R.C. CHURCH
Owner Address:	309 ELIZABETH ST
Owner City,St,Zip:	NEW YORK, NY 10012
Owner Telephone:	(212) 431-9840
Owner Type:	Corporate/Commercial
Owner Subtype:	Not reported
Mailing Name:	OUR LADY OF LORETO R.C. CHURCH
Mailing Address:	309 ELIZABETH ST
Mailing Address 2:	Not reported
Mailing City,St,Zip:	NEW YORK, NY 10012
Mailing Contact:	Not reported
Mailing Telephone:	(212) 431-9840
Owner Mark:	First Owner
Facility Status:	1 - Active PBS facility, i.e. total capacity of the PBS tanks is greater than 1,100 gallons, regardless if Subpart 360-14 tanks exist or not at the facility.
Facility Addr2:	309 ELIZABETH ST
SWIS ID:	6201
Old PBS Number:	Not reported
Facility Type:	OTHER
Inspected Date:	Not reported
Inspector:	Not reported
Inspection Result:	Not reported
Federal ID:	Not reported
Certification Flag:	False
Certification Date:	02/04/2000
Expiration Date:	12/14/2002
Renew Flag:	False
Renewal Date:	Not reported
Total Capacity:	3500
FAMT:	True
Facility Screen:	No Missing Data
Owner Screen:	No Missing Data
Tank Screen:	Minor Data Missing
Dead Letter:	False
CBS Number:	Not reported
Town or City:	NEW YORK CITY
County Code:	62
Town or City:	01
Region:	2

Tank Id:	001
Tank Location:	UNDERGROUND

OUR LADY OF LORETO R.C. CHURCH (Continued) **U001834012**

Tank Status:	In Service
Install Date:	19851201
Capacity (gals):	3500
Product Stored:	NOS 1,2, OR 4 FUEL OIL
Tank Type:	Steel/carbon steel
Tank Internal:	Not reported
Tank External:	Not reported
Pipe Location:	Not reported
Pipe Type:	STEEL/IRON
Pipe Internal:	Not reported
Pipe External:	Not reported
Second Containment:	None
Leak Detection:	None
Overfill Prot:	Product Level Gauge
Dispenser:	Gravity
Date Tested:	11/01/1997
Next Test Date:	11/01/2002
Missing Data for Tank:	Minor Data Missing
Date Closed:	Not reported
Test Method:	Horner EZ Check
Deleted:	False
Updated:	True
Lat/long:	Not reported

M138 **MERCER PARKING GARAGE CORP** **RCRA-NonGen** **1001233286**
West **165 MERCER ST** **FINDS** **NYR000064667**
< 1/8 **NEW YORK, NY 10012** **MANIFEST**
0.110 mi.
579 ft. **Site 5 of 11 in cluster M**

Relative:
Lower

Actual:
31 ft.

RCRA-NonGen:

Date form received by agency:	01/01/2007
Facility name:	MERCER PARKING GARAGE CORP
Facility address:	165 MERCER ST NEW YORK, NY 10012
EPA ID:	NYR000064667
Mailing address:	RTE 109 FARMINGDALE, NY 11735
Contact:	Not reported
Contact address:	RTE 109 FARMINGDALE, NY 11735
Contact country:	US
Contact telephone:	Not reported
Contact email:	Not reported
EPA Region:	02
Classification:	Non-Generator
Description:	Handler: Non-Generators do not presently generate hazardous waste

Owner/Operator Summary:

Owner/operator name:	JAY BATT
Owner/operator address:	165 MERCER ST NEW YORK, NY 10012
Owner/operator country:	US
Owner/operator telephone:	(212) 226-5578
Legal status:	Private
Owner/Operator Type:	Operator
Owner/Op start date:	Not reported

MERCER PARKING GARAGE CORP (Continued) **1001233286**

Owner/Op end date: Not reported

Owner/operator name: JAY BATT
Owner/operator address: 165 MERCER ST
NEW YORK, NY 10012
Owner/operator country: US
Owner/operator telephone: (212) 226-5578
Legal status: Private
Owner/Operator Type: Owner
Owner/Op start date: Not reported
Owner/Op end date: Not reported

Handler Activities Summary:
U.S. importer of hazardous waste: No
Mixed waste (haz. and radioactive): No
Recycler of hazardous waste: No
Transporter of hazardous waste: No
Treater, storer or disposer of HW: No
Underground injection activity: No
On-site burner exemption: No
Furnace exemption: No
Used oil fuel burner: No
Used oil processor: No
User oil refiner: No
Used oil fuel marketer to burner: No
Used oil Specification marketer: No
Used oil transfer facility: No
Used oil transporter: No

Historical Generators:
Date form received by agency: 01/01/2006
Facility name: MERCER PARKING GARAGE CORP
Classification: Not a generator, verified

Date form received by agency: 01/13/1999
Facility name: MERCER PARKING GARAGE CORP
Classification: Not a generator, verified

Date form received by agency: 12/15/1998
Facility name: MERCER PARKING GARAGE CORP
Classification: Small Quantity Generator

Violation Status: No violations found

FINDS:

Registry ID: 110004549622

Environmental Interest/Information System
RCRAInfo is a national information system that supports the Resource Conservation and Recovery Act (RCRA) program through the tracking of events and activities related to facilities that generate, transport, and treat, store, or dispose of hazardous waste. RCRAInfo allows RCRA program staff to track the notification, permit, compliance, and corrective action activities required under RCRA.

MERCER PARKING GARAGE CORP (Continued) **1001233286**

NY MANIFEST:

EPA ID:	NYR000064667
Country:	USA
Mailing Name:	MERCER PARKIG GARAGE
Mailing Contact:	JAY BATT
Mailing Address:	165 MERCER ST
Mailing Address 2:	Not reported
Mailing City:	NEW YORK
Mailing State:	NY
Mailing Zip:	10003
Mailing Zip4:	Not reported
Mailing Country:	USA
Mailing Phone:	718-274-3339

Document ID:	NYG1058949
Manifest Status:	Not reported
Trans1 State ID:	NYD077444263
Trans2 State ID:	Not reported
Generator Ship Date:	01/08/1999
Trans1 Recv Date:	01/08/1999
Trans2 Recv Date:	Not reported
TSD Site Recv Date:	01/08/1999
Part A Recv Date:	Not reported
Part B Recv Date:	Not reported
Generator EPA ID:	NYR000064667
Trans1 EPA ID:	NYD077444263
Trans2 EPA ID:	Not reported
TSDF ID:	NYPD1010
Waste Code:	D001 - NON-LISTED IGNITABLE WASTES
Quantity:	00900
Units:	P - Pounds
Number of Containers:	002
Container Type:	DM - Metal drums, barrels
Handling Method:	B Incineration, heat recovery, burning.
Specific Gravity:	01.00
Year:	99

M139 **MERCER PARKING GARAGE, CORPORATION** **UST** **U003418641**
West **165 MERCER ST** **HIST UST** **N/A**
< 1/8 **NEW YORK, NY 10012**
0.110 mi.
579 ft. **Site 6 of 11 in cluster M**

Relative:
Lower

Actual:
31 ft.

UST:

Facility Id:	2-603871
Region:	STATE
DEC Region:	2
Site Status:	Unregulated
Program Type:	PBS
Expiration Date:	N/A
UTM X:	584657.42539999995
UTM Y:	4508765.3664600002

Affiliation Records:

Site Id:	25770
Affiliation Type:	Owner
Company Name:	MERCER PARKING GARAGE CORPORATION

MERCER PARKING GARAGE, CORPORATION (Continued) **U003418641**

Contact Type:	Not reported
Contact Name:	Not reported
Address1:	165 MERCER STREET
Address2:	Not reported
City:	NEW YORK
State:	NY
Zip Code:	10012-3203
Country Code:	001
Phone:	(212) 226-5578
Phone Ext:	Not reported
Email:	Not reported
Fax Number:	Not reported
Modified By:	TRANSLAT
Date Last Modified:	3/4/2004

Site Id:	25770
Affiliation Type:	Mail Contact
Company Name:	MERCER PARKING GARAGE, CORPORATION
Contact Type:	Not reported
Contact Name:	JAY BATT
Address1:	165 MERCER STREET
Address2:	165 MERCER STREET
City:	NEW YORK
State:	NY
Zip Code:	10012-3203
Country Code:	001
Phone:	(212) 226-5578
Phone Ext:	Not reported
Email:	Not reported
Fax Number:	Not reported
Modified By:	TRANSLAT
Date Last Modified:	3/4/2004

Site Id:	25770
Affiliation Type:	On-Site Operator
Company Name:	MERCER PARKING GARAGE, CORPORATION
Contact Type:	Not reported
Contact Name:	JAY BATT
Address1:	Not reported
Address2:	Not reported
City:	Not reported
State:	NN
Zip Code:	Not reported
Country Code:	001
Phone:	(212) 226-5578
Phone Ext:	Not reported
Email:	Not reported
Fax Number:	Not reported
Modified By:	TRANSLAT
Date Last Modified:	3/4/2004

Site Id:	25770
Affiliation Type:	Emergency Contact
Company Name:	MERCER PARKING GARAGE CORPORATION
Contact Type:	Not reported
Contact Name:	JAY BATT
Address1:	Not reported

MERCER PARKING GARAGE, CORPORATION (Continued) **U003418641**

Address2: Not reported
City: Not reported
State: NN
Zip Code: Not reported
Country Code: 001
Phone: (212) 226-5578
Phone Ext: Not reported
Email: Not reported
Fax Number: Not reported
Modified By: TRANSLAT
Date Last Modified: 3/4/2004

Equipment Records:

A00 - Tank Internal Protection - None
J02 - Dispenser - Suction
D00 - Pipe Type - No Piping
G00 - Tank Secondary Containment - None
A00 - Tank Internal Protection - None
J02 - Dispenser - Suction
H00 - Tank Leak Detection - None
C00 - Pipe Location - No Piping
F00 - Pipe External Protection - None
C00 - Pipe Location - No Piping
F00 - Pipe External Protection - None
A00 - Tank Internal Protection - None
I00 - Overfill - None
I00 - Overfill - None
A00 - Tank Internal Protection - None
J02 - Dispenser - Suction
J02 - Dispenser - Suction
C00 - Pipe Location - No Piping
F00 - Pipe External Protection - None
H00 - Tank Leak Detection - None
C00 - Pipe Location - No Piping
F00 - Pipe External Protection - None
D00 - Pipe Type - No Piping
G00 - Tank Secondary Containment - None
D00 - Pipe Type - No Piping
G00 - Tank Secondary Containment - None
H00 - Tank Leak Detection - None
H00 - Tank Leak Detection - None
D00 - Pipe Type - No Piping
G00 - Tank Secondary Containment - None
I00 - Overfill - None
I00 - Overfill - None
B00 - Tank External Protection - None
B00 - Tank External Protection - None
B00 - Tank External Protection - None
B00 - Tank External Protection - None

Tank Info:
Site ID: 25770

Tank Number: 001
Tank ID: 55819
Tank Status: Closed - Removed
Tank Model: Not reported

MERCER PARKING GARAGE, CORPORATION (Continued) **U003418641**

Pipe Model:	Not reported
Install Date:	11/01/1998
Capacity Gallons:	550
Tightness Test Method:	NN
Next Test Date:	Not reported
Date Tank Closed:	11/01/1998
Tank Location:	5
Tank Type:	Steel/carbon steel
Date Test:	Not reported
Register:	True
Modified By:	TRANSLAT
Last Modified:	03/04/2004
Site ID:	25770
Tank Number:	002
Tank ID:	55820
Tank Status:	Closed - Removed
Tank Model:	Not reported
Pipe Model:	Not reported
Install Date:	11/01/1998
Capacity Gallons:	550
Tightness Test Method:	NN
Next Test Date:	Not reported
Date Tank Closed:	11/01/1998
Tank Location:	5
Tank Type:	Steel/carbon steel
Date Test:	Not reported
Register:	True
Modified By:	TRANSLAT
Last Modified:	03/04/2004
Site ID:	25770
Tank Number:	003
Tank ID:	55821
Tank Status:	Closed - Removed
Tank Model:	Not reported
Pipe Model:	Not reported
Install Date:	11/01/1998
Capacity Gallons:	550
Tightness Test Method:	NN
Next Test Date:	Not reported
Date Tank Closed:	11/01/1998
Tank Location:	5
Tank Type:	Steel/carbon steel
Date Test:	Not reported
Register:	True
Modified By:	TRANSLAT
Last Modified:	03/04/2004
Site ID:	25770
Tank Number:	004
Tank ID:	55822
Tank Status:	Closed - Removed
Tank Model:	Not reported

MERCER PARKING GARAGE, CORPORATION (Continued) **U003418641**

Pipe Model:	Not reported
Install Date:	11/01/1998
Capacity Gallons:	550
Tightness Test Method:	NN
Next Test Date:	Not reported
Date Tank Closed:	11/01/1998
Tank Location:	5
Tank Type:	Steel/carbon steel
Date Test:	Not reported
Register:	True
Modified By:	TRANSLAT
Last Modified:	03/04/2004

HIST UST:

PBS Number:	2-603871
SPDES Number:	Not reported
Emergency Contact:	JAY BATT
Emergency Telephone:	(212) 226-5578
Operator:	JAY BATT
Operator Telephone:	(212) 226-5578
Owner Name:	MERCER PARKING GARAGE CORPORATION
Owner Address:	165 MERCER STREET
Owner City,St,Zip:	NEW YORK, NY 10012-3203
Owner Telephone:	(212) 226-5578
Owner Type:	Corporate/Commercial
Owner Subtype:	Not reported
Mailing Name:	MERCER PARKING GARAGE, CORPORATION
Mailing Address:	165 MERCER STREET
Mailing Address 2:	165 MERCER STREET
Mailing City,St,Zip:	NEW YORK, NY 10012-3203
Mailing Contact:	JAY BATT
Mailing Telephone:	(212) 226-5578
Owner Mark:	First Owner
Facility Status:	2 - Unregulated by PBS (the total capacity is less than 1,101 gallons) and Subpart 360-14.
Facility Addr2:	165 MERCER
SWIS ID:	6201
Old PBS Number:	Not reported
Facility Type:	Not reported
Inspected Date:	Not reported
Inspector:	Not reported
Inspection Result:	Not reported
Federal ID:	Not reported
Certification Flag:	False
Certification Date:	Not reported
Expiration Date:	12/31/2003
Renew Flag:	False
Renewal Date:	Not reported
Total Capacity:	0
FAMT:	True
Facility Screen:	Minor Data Missing
Owner Screen:	Minor Data Missing
Tank Screen:	0
Dead Letter:	False
CBS Number:	Not reported
Town or City:	NEW YORK CITY
County Code:	62

MERCER PARKING GARAGE, CORPORATION (Continued) **U003418641**

Town or City:	01
Region:	2
Tank Id:	001
Tank Location:	UNDERGROUND
Tank Status:	Closed-Removed
Install Date:	19981101
Capacity (gals):	550
Product Stored:	UNLEADED GASOLINE
Tank Type:	Steel/carbon steel
Tank Internal:	None
Tank External:	Not reported
Pipe Location:	Not reported
Pipe Type:	Not reported
Pipe Internal:	Not reported
Pipe External:	Not reported
Second Containment:	Not reported
Leak Detection:	Not reported
Overfill Prot:	Not reported
Dispenser:	Suction
Date Tested:	Not reported
Next Test Date:	Not reported
Missing Data for Tank:	Minor Data Missing
Date Closed:	11/01/1998
Test Method:	Not reported
Deleted:	False
Updated:	True
Lat/long:	Not reported

Tank Id:	002
Tank Location:	UNDERGROUND
Tank Status:	Closed-Removed
Install Date:	19981101
Capacity (gals):	550
Product Stored:	UNLEADED GASOLINE
Tank Type:	Steel/carbon steel
Tank Internal:	None
Tank External:	Not reported
Pipe Location:	Not reported
Pipe Type:	Not reported
Pipe Internal:	Not reported
Pipe External:	Not reported
Second Containment:	Not reported
Leak Detection:	Not reported
Overfill Prot:	Not reported
Dispenser:	Suction
Date Tested:	Not reported
Next Test Date:	Not reported
Missing Data for Tank:	Minor Data Missing
Date Closed:	11/01/1998
Test Method:	Not reported
Deleted:	False
Updated:	True
Lat/long:	Not reported

MERCER PARKING GARAGE, CORPORATION (Continued) **U003418641**

Tank Id:	003
Tank Location:	UNDERGROUND
Tank Status:	Closed-Removed
Install Date:	19981101
Capacity (gals):	550
Product Stored:	UNLEADED GASOLINE
Tank Type:	Steel/carbon steel
Tank Internal:	None
Tank External:	Not reported
Pipe Location:	Not reported
Pipe Type:	Not reported
Pipe Internal:	Not reported
Pipe External:	Not reported
Second Containment:	Not reported
Leak Detection:	Not reported
Overfill Prot:	Not reported
Dispenser:	Suction
Date Tested:	Not reported
Next Test Date:	Not reported
Missing Data for Tank:	Minor Data Missing
Date Closed:	11/01/1998
Test Method:	Not reported
Deleted:	False
Updated:	True
Lat/long:	Not reported

Tank Id:	004
Tank Location:	UNDERGROUND
Tank Status:	Closed-Removed
Install Date:	19981101
Capacity (gals):	550
Product Stored:	UNLEADED GASOLINE
Tank Type:	Steel/carbon steel
Tank Internal:	None
Tank External:	None
Pipe Location:	Not reported
Pipe Type:	Not reported
Pipe Internal:	Not reported
Pipe External:	Not reported
Second Containment:	Not reported
Leak Detection:	Not reported
Overfill Prot:	Not reported
Dispenser:	Suction
Date Tested:	Not reported
Next Test Date:	Not reported
Missing Data for Tank:	Minor Data Missing
Date Closed:	11/01/1998
Test Method:	Not reported
Deleted:	False
Updated:	True
Lat/long:	Not reported

L140 **SINGER STUDIO CORP** **AST** **A100322453**
WSW **561 BROADWAY** **N/A**
< 1/8 **MANHATTAN, NY 10012**
0.110 mi.
581 ft. **Site 6 of 12 in cluster L**

Relative:
Lower

Actual:
32 ft.

AST:

Region:	STATE
DEC Region:	2
Site Status:	Active
Facility Id:	2-610967
Program Type:	PBS
UTM X:	584618.80810999998
UTM Y:	4508606.1753900005
Expiration Date:	2016/12/27

Affiliation Records:

Site Id:	406628
Affiliation Type:	Owner
Company Name:	SINGER STUDIO CORP C/O ORSID REALTY CORP
Contact Type:	ASST SECRETARY
Contact Name:	PAT BETTINO
Address1:	1740 BROADWAY 2ND FLR
Address2:	Not reported
City:	NEW YORK
State:	NY
Zip Code:	10019
Country Code:	001
Phone:	(212) 247-2603
Phone Ext:	Not reported
Email:	Not reported
Fax Number:	Not reported
Modified By:	MSBAPTIS
Date Last Modified:	9/30/2011

Site Id:	406628
Affiliation Type:	Mail Contact
Company Name:	SINGER STUDIO CORP C/O ORSID REALTY CORP
Contact Type:	Not reported
Contact Name:	COMPLIANCE DEPT.
Address1:	1740 BROADWAY 2ND FLR
Address2:	Not reported
City:	NEW YORK
State:	NY
Zip Code:	10019
Country Code:	001
Phone:	(212) 247-2603
Phone Ext:	Not reported
Email:	Not reported
Fax Number:	Not reported
Modified By:	MSBAPTIS
Date Last Modified:	12/2/2008

Site Id:	406628
Affiliation Type:	On-Site Operator
Company Name:	SINGER STUDIO CORP
Contact Type:	Not reported
Contact Name:	BORIS KURAYEV
Address1:	Not reported
Address2:	Not reported

SINGER STUDIO CORP (Continued) **A100322453**

City:	Not reported
State:	NN
Zip Code:	Not reported
Country Code:	001
Phone:	(917) 297-5550
Phone Ext:	Not reported
Email:	Not reported
Fax Number:	Not reported
Modified By:	MSBAPTIS
Date Last Modified:	9/30/2011

Site Id:	406628
Affiliation Type:	Emergency Contact
Company Name:	SINGER STUDIO CORP C/O ORSID REALTY CORP
Contact Type:	Not reported
Contact Name:	PAT BETTINO
Address1:	Not reported
Address2:	Not reported
City:	Not reported
State:	NN
Zip Code:	Not reported
Country Code:	999
Phone:	(212) 247-2603
Phone Ext:	Not reported
Email:	Not reported
Fax Number:	Not reported
Modified By:	MSBAPTIS
Date Last Modified:	9/30/2011

Equipment Records:

E02 - Piping Secondary Containment - Vault (with Access)
L00 - Piping Leak Detection - None
B00 - Tank External Protection - None
K00 - Spill Prevention - None
C01 - Pipe Location - Aboveground
H00 - Tank Leak Detection - None
G00 - Tank Secondary Containment - None
F04 - Pipe External Protection - Fiberglass
I04 - Overfill - Product Level Gauge (A/G)
A00 - Tank Internal Protection - None
D01 - Pipe Type - Steel/Carbon Steel/Iron
J02 - Dispenser - Suction

Tank Info:

Tank Number:	001
Tank Id:	226378
Tank Location:	2
Tank Type:	Steel Tank in Concrete
Tank Status:	In Service
Tank Model:	Not reported
Pipe Model:	Not reported
Install Date:	12/27/1986
Capacity Gallons:	3000
Tightness Test Method:	NN
Date Test:	Not reported
Next Test Date:	Not reported

SINGER STUDIO CORP (Continued) **A100322453**

Date Tank Closed: Not reported
Register: True
Modified By: MSBAPTIS
Last Modified: 12/01/2008

G141 **242 MULBERRY STREET CORP.** **AST** **U003387347**
South **242 MULBERRY STREET** **HIST AST** **N/A**
< 1/8 **NEW YORK, NY 10012**
0.110 mi.
581 ft. **Site 17 of 17 in cluster G**

Relative:
Lower

Actual:
39 ft.

AST:
Region: STATE
DEC Region: 2
Site Status: Active
Facility Id: 2-251143
Program Type: PBS
UTM X: 584845.66518000001
UTM Y: 4508480.3122300003
Expiration Date: 2012/07/07

Affiliation Records:
Site Id: 10061
Affiliation Type: Owner
Company Name: 242 MULBERRY STREET CORP.
Contact Type: Not reported
Contact Name: Not reported
Address1: PO BOX 674
Address2: Not reported
City: NEW YORK
State: NY
Zip Code: 10012
Country Code: 001
Phone: (212) 292-2020
Phone Ext: Not reported
Email: Not reported
Fax Number: Not reported
Modified By: NRLOMBAR
Date Last Modified: 3/7/2011

Site Id: 10061
Affiliation Type: Mail Contact
Company Name: COOPER SQUARE REALTY, INC.
Contact Type: Not reported
Contact Name: BENJAMIN HAWKINS
Address1: 6 EAST 43RD STREET
Address2: 14TH FLOOR
City: NEW YORK
State: NY
Zip Code: 10017
Country Code: 001
Phone: (212) 634-8900
Phone Ext: Not reported
Email: Not reported
Fax Number: Not reported
Modified By: NRLOMBAR
Date Last Modified: 3/16/2011

242 MULBERRY STREET CORP. (Continued) **U003387347**

Site Id:	10061
Affiliation Type:	On-Site Operator
Company Name:	242 MULBERRY STREET CORP.
Contact Type:	Not reported
Contact Name:	DANIEL PLATOVSKY
Address1:	Not reported
Address2:	Not reported
City:	Not reported
State:	NN
Zip Code:	Not reported
Country Code:	001
Phone:	(212) 292-2020
Phone Ext:	Not reported
Email:	Not reported
Fax Number:	Not reported
Modified By:	TRANSLAT
Date Last Modified:	3/4/2004

Site Id:	10061
Affiliation Type:	Emergency Contact
Company Name:	242 MULBERRY STREET CORP.
Contact Type:	Not reported
Contact Name:	DANIEL PLATOVSKY
Address1:	Not reported
Address2:	Not reported
City:	Not reported
State:	NN
Zip Code:	Not reported
Country Code:	001
Phone:	(212) 292-2020
Phone Ext:	Not reported
Email:	Not reported
Fax Number:	Not reported
Modified By:	TRANSLAT
Date Last Modified:	3/4/2004

Equipment Records:

C00 - Pipe Location - No Piping
F00 - Pipe External Protection - None
I04 - Overfill - Product Level Gauge (A/G)
A00 - Tank Internal Protection - None
D01 - Pipe Type - Steel/Carbon Steel/Iron
J02 - Dispenser - Suction
L09 - Piping Leak Detection - Exempt Suction Piping
G03 - Tank Secondary Containment - Vault (w/o access)
H00 - Tank Leak Detection - None
B00 - Tank External Protection - None

Tank Info:

Tank Number:	001
Tank Id:	11740
Tank Location:	1
Tank Type:	Steel/Carbon Steel/Iron
Tank Status:	In Service
Tank Model:	Not reported
Pipe Model:	Not reported

242 MULBERRY STREET CORP. (Continued) **U003387347**

Install Date:	05/09/1999
Capacity Gallons:	2000
Tightness Test Method:	NN
Date Test:	Not reported
Next Test Date:	Not reported
Date Tank Closed:	Not reported
Register:	True
Modified By:	KXTANG
Last Modified:	05/29/2007

HIST AST:

PBS Number:	2-251143
SWIS Code:	6201
Operator:	RICH MCNEIL
Facility Phone:	(212) 292-2020
Facility Addr2:	242 MULBERRY STREET
Facility Type:	APARTMENT BUILDING
Emergency:	BAYSIDE FUEL OIL CORP
Emergency Tel:	(212) 292-2020
Old PBSNO:	Not reported
Date Inspected:	Not reported
Inspector:	Not reported
Result of Inspection:	Not reported
Owner Name:	242 MULBERRY STREET CORP.
Owner Address:	PO BOX 674
Owner City,St,Zip:	NEW YORK, NY 10012
Federal ID:	Not reported
Owner Tel:	(212) 292-2020
Owner Type:	Corporate/Commercial
Owner Subtype:	Not reported
Mailing Contact:	Not reported
Mailing Name:	242 MULBERRY STREET CORP.
Mailing Address:	PO BOX 674
Mailing Address 2:	Not reported
Mailing City,St,Zip:	NEW YORK, NY 10012
Mailing Telephone:	(212) 292-2020
Owner Mark:	First Owner
Facility Status:	1 - Active PBS facility, i.e. total capacity of the PBS tanks is greater than 1,100 gallons, regardless if Subpart 360-14 tanks exist or not at the facility.
Certification Flag:	False
Certification Date:	10/01/1997
Expiration:	07/07/2002
Renew Flag:	False
Renew Date:	Not reported
Total Capacity:	2000
FAMT:	True
Facility Screen:	No Missing Data
Owner Screen:	No Missing Data
Tank Screen:	Minor Data Missing
Dead Letter:	False
CBS Number:	Not reported
Town or City:	NEW YORK CITY
County Code:	62
Town or City Code:	01
Region:	2

242 MULBERRY STREET CORP. (Continued) **U003387347**

Tank ID:	001
Tank Location:	ABOVEGROUND
Tank Status:	In Service
Install Date:	Not reported
Capacity (Gal):	2000
Product Stored:	NOS 1,2, OR 4 FUEL OIL
Tank Type:	Steel/carbon steel
Tank Internal:	Not reported
Tank External:	Not reported
Pipe Location:	Not reported
Pipe Type:	STEEL/IRON
Pipe Internal:	Not reported
Pipe External:	Not reported
Tank Containment:	Diking
Leak Detection:	0
Overfill Protection:	4
Dispenser Method:	Suction
Date Tested:	Not reported
Next Test Date:	Not reported
Missing Data for Tank:	Minor Data Missing
Date Closed:	Not reported
Test Method:	Not reported
Deleted:	False
Updated:	False
SPDES Number:	Not reported
Lat/Long:	Not reported

I142 **88 BLEECKER ST OWNERS INC** **HIST UST** **U001835042**
North **88 BLEECKER ST** **N/A**
< 1/8 **NY, NY 10012**
0.111 mi.
584 ft. **Site 19 of 22 in cluster I**

Relative:
Lower

Actual:
38 ft.

HIST UST:

PBS Number:	2-267864
SPDES Number:	Not reported
Emergency Contact:	CHARLES H. GREENTHAL MGMT.
Emergency Telephone:	(212) 340-9300
Operator:	CHARLES H. GREENTHAL MGMT.
Operator Telephone:	(212) 340-9300
Owner Name:	88 BLEECKER ST OWNERS INC
Owner Address:	88 BLEECKER ST
Owner City,St,Zip:	NY, NY 10012
Owner Telephone:	(212) 340-9300
Owner Type:	Corporate/Commercial
Owner Subtype:	Not reported
Mailing Name:	88 BLEECKER ST OWNERS INC.
Mailing Address:	4 PARK AVENUE
Mailing Address 2:	Not reported
Mailing City,St,Zip:	NEW YORK, NY 10016
Mailing Contact:	CHARLES H. GREENTHOL MGMT
Mailing Telephone:	(212) 340-9300
Owner Mark:	First Owner
Facility Status:	1 - Active PBS facility, i.e. total capacity of the PBS tanks is greater than 1,100 gallons, regardless if Subpart 360-14 tanks exist or not at the facility.
Facility Addr2:	88 BLEECKER ST
SWIS ID:	6201

88 BLEECKER ST OWNERS INC (Continued) **U001835042**

Old PBS Number:	Not reported
Facility Type:	APARTMENT BUILDING
Inspected Date:	Not reported
Inspector:	Not reported
Inspection Result:	Not reported
Federal ID:	Not reported
Certification Flag:	False
Certification Date:	09/02/1997
Expiration Date:	07/10/2002
Renew Flag:	False
Renewal Date:	Not reported
Total Capacity:	7500
FAMT:	True
Facility Screen:	No Missing Data
Owner Screen:	Minor Data Missing
Tank Screen:	Minor Data Missing
Dead Letter:	False
CBS Number:	Not reported
Town or City:	NEW YORK CITY
County Code:	62
Town or City:	01
Region:	2

Tank Id:	001
Tank Location:	UNDERGROUND, VAULTED, WITH ACCESS
Tank Status:	In Service
Install Date:	Not reported
Capacity (gals):	7500
Product Stored:	UNLEADED GASOLINE
Tank Type:	Steel/carbon steel
Tank Internal:	Not reported
Tank External:	Not reported
Pipe Location:	Not reported
Pipe Type:	STEEL/IRON
Pipe Internal:	Not reported
Pipe External:	Not reported
Second Containment:	None
Leak Detection:	None
Overfill Prot:	Product Level Gauge
Dispenser:	Gravity
Date Tested:	Not reported
Next Test Date:	Not reported
Missing Data for Tank:	Minor Data Missing
Date Closed:	Not reported
Test Method:	Not reported
Deleted:	False
Updated:	False
Lat/long:	Not reported

I143 **88 BLEECKER ST OWNERS INC** **AST** **A100292838**
North **88 BLEECKER ST** **N/A**
< 1/8 **NEW YORK, NY 10012**
0.111 mi.
584 ft. **Site 20 of 22 in cluster I**

Relative:
Lower

Actual:
38 ft.

AST:

Region:	STATE
DEC Region:	2
Site Status:	Active
Facility Id:	2-267864
Program Type:	PBS
UTM X:	584780.34045999998
UTM Y:	4508918.8669999996
Expiration Date:	2012/07/10

Affiliation Records:

Site Id:	11135
Affiliation Type:	Owner
Company Name:	88 BLEECKER ST OWNERS INC
Contact Type:	PROPERTY MANAGER
Contact Name:	CAROL TAECILLO
Address1:	88 BLEECKER ST
Address2:	Not reported
City:	NEW YORK
State:	NY
Zip Code:	10012
Country Code:	001
Phone:	(212) 340-9300
Phone Ext:	Not reported
Email:	Not reported
Fax Number:	Not reported
Modified By:	KXTANG
Date Last Modified:	8/15/2007

Site Id:	11135
Affiliation Type:	Mail Contact
Company Name:	88 BLEECKER ST OWNERS INC.
Contact Type:	Not reported
Contact Name:	THE ARGO CORP.
Address1:	50 WEST 17TH STREET
Address2:	Not reported
City:	NEW YORK
State:	NY
Zip Code:	10011
Country Code:	001
Phone:	(212) 896-8600
Phone Ext:	Not reported
Email:	Not reported
Fax Number:	Not reported
Modified By:	nrlombar
Date Last Modified:	6/14/2004

Site Id:	11135
Affiliation Type:	On-Site Operator
Company Name:	88 BLEECKER ST OWNERS INC
Contact Type:	Not reported
Contact Name:	THE ARGO CORP.
Address1:	Not reported
Address2:	Not reported

88 BLEECKER ST OWNERS INC (Continued) **A100292838**

City:	Not reported
State:	NN
Zip Code:	Not reported
Country Code:	001
Phone:	(212) 896-8600
Phone Ext:	Not reported
Email:	Not reported
Fax Number:	Not reported
Modified By:	nrlombar
Date Last Modified:	6/14/2004

Site Id:	11135
Affiliation Type:	Emergency Contact
Company Name:	88 BLEECKER ST OWNERS INC
Contact Type:	Not reported
Contact Name:	THE ARGO CORP.
Address1:	Not reported
Address2:	Not reported
City:	Not reported
State:	NN
Zip Code:	Not reported
Country Code:	001
Phone:	(212) 896-8600
Phone Ext:	Not reported
Email:	Not reported
Fax Number:	Not reported
Modified By:	nrlombar
Date Last Modified:	6/14/2004

Equipment Records:

A00 - Tank Internal Protection - None
D01 - Pipe Type - Steel/Carbon Steel/Iron
J02 - Dispenser - Suction
L09 - Piping Leak Detection - Exempt Suction Piping
F00 - Pipe External Protection - None
C03 - Pipe Location - Aboveground/Underground Combination
H00 - Tank Leak Detection - None
G03 - Tank Secondary Containment - Vault (w/o access)
I02 - Overfill - High Level Alarm
B00 - Tank External Protection - None

Tank Info:

Tank Number:	001
Tank Id:	13444
Tank Location:	3
Tank Type:	Steel/Carbon Steel/Iron
Tank Status:	In Service
Tank Model:	Not reported
Pipe Model:	Not reported
Install Date:	01/25/1995
Capacity Gallons:	7500
Tightness Test Method:	NN
Date Test:	Not reported
Next Test Date:	Not reported
Date Tank Closed:	Not reported
Register:	True

88 BLEECKER ST OWNERS INC (Continued) **A100292838**

Modified By: KXTANG
Last Modified: 08/15/2007

N144 **303 ELIZABETH STREET** **HIST LTANKS** **S100167422**
East **303 ELIZABETH STREET** **N/A**
< 1/8 **NEW YORK CITY, NY**
0.111 mi.
587 ft. **Site 1 of 8 in cluster N**

Relative:
Higher

Actual:
43 ft.

HIST LTANKS:

Region of Spill:	2
Spill Number:	8704231
Spill Date:	08/21/1987
Spill Time:	09:00
Spill Cause:	Tank Test Failure
Resource Affectd:	Groundwater
Water Affected:	Not reported
Spill Source:	Other Non Commercial/Industrial
Spill Class:	Known release with minimal potential for fire or hazard. DEC Response. Willing Responsible Party. Corrective action taken.
Spill Closed Dt:	11/19/92
Cleanup Ceased:	11/19/92
Cleanup Meets Standard:	False
Investigator:	BATTISTA
Caller Name:	Not reported
Caller Agency:	Not reported
Caller Phone:	Not reported
Caller Extension:	Not reported
Notifier Name:	Not reported
Notifier Agency:	Not reported
Notifier Phone:	Not reported
Notifier Extension:	Not reported
Reported to Department Date:	08/21/87
Reported to Department Time:	11:40
SWIS:	62
Spiller Contact:	Not reported
Spiller Phone:	Not reported
Spiller Extention:	Not reported
Spiller Name:	OUR LADY OF LORETTO
Spiller Address:	303 ELIZABETH STREET
Spiller City,St,Zip:	NEW YORK, NEW YORK
Spiller Cleanup Date:	/ /
Facility Contact:	Not reported
Facility Phone:	(212) 226-5848
Facility Extention:	Not reported
Spill Notifier:	Tank Tester
PBS Number:	2-246395
Last Inspection:	/ /
Recommended Penalty:	Penalty Not Recommended
Enforcement Date:	/ /
Investigation Complete:	/ /
UST Involvement:	False
Date Region Sent Summary to Central Office:	/ /
Corrective Action Plan Submitted:	/ /
Date Spill Entered In Computer Data File:	08/26/87
Time Spill Entered In Computer Data File:	Not reported
Spill Record Last Update:	05/12/94
Is Updated:	False

303 ELIZABETH STREET (Continued) **S100167422**

Tank:
- PBS Number: Not reported
- Tank Number: Not reported
- Tank Size: 0
- Test Method: Not reported
- Leak Rate Failed Tank: 0.00
- Gross Leak Rate: Not reported

Material:
- Material Class Type: Petroleum
- Quantity Spilled: -1
- Unkonwn Quantity Spilled: False
- Units: Not reported
- Quantity Recovered: 0
- Unkonwn Quantity Recovered: False
- Material: #2 FUEL OIL
- Class Type: #2 FUEL OIL
- Times Material Entry In File: 24464
- CAS Number: Not reported
- Last Date: 19941207
- DEC Remarks: / / : WILL EXCAVATE TO DETERMINE LOCATION OF LEAK.
- Spill Cause: TANK TEST FAILURE OF 3500 GALLON SYSTEM.

N145 **303 ELIZABETH STREET** **LTANKS** **S100167435**
East **303 ELIZABETH STREET** **HIST LTANKS** **N/A**
< 1/8 **NEW YORK CITY, NY**
0.111 mi.
587 ft. **Site 2 of 8 in cluster N**

Relative:
Higher

Actual:
43 ft.

LTANKS:
- Site ID: 270112
- Spill No: 8704231
- Spill Date: 8/21/1987
- Spill Cause: Tank Test Failure
- Spill Source: Institutional, Educational, Gov., Other
- Spill Class: Known release with minimal potential for fire or hazard. DEC Response. Willing Responsible Party. Corrective action taken.
- Spill Closed Dt: 11/19/1992
- Facility Addr2: Not reported
- Cleanup Ceased: 11/19/1992
- Cleanup Meets Standard: False
- SWIS: 3101
- Investigator: BATTISTA
- Referred To: Not reported
- Reported to Dept: 8/21/1987
- CID: Not reported
- Water Affected: Not reported
- Spill Notifier: Tank Tester
- Last Inspection: Not reported
- Recommended Penalty: Penalty Not Recommended
- UST Involvement: False
- Remediation Phase: 0
- Date Entered In Computer: 8/26/1987
- Spill Record Last Update: 5/12/1994
- Spiller Name: Not reported
- Spiller Company: OUR LADY OF LORETTO
- Spiller Address: 303 ELIZABETH STREET
- Spiller City,St,Zip: NEW YORK, NY

303 ELIZABETH STREET (Continued) **S100167435**

Spiller County:	001
Spiller Contact:	Not reported
Spiller Phone:	Not reported
Spiller Extention:	Not reported
DEC Region:	2
DER Facility ID:	219971
DEC Memo:	Not reported
Remarks:	TANK TEST FAILURE OF 3500 GALLON SYSTEM.

Material:

Site ID:	270112
Operable Unit ID:	910714
Operable Unit:	01
Material ID:	466876
Material Code:	0001
Material Name:	#2 Fuel Oil
Case No.:	Not reported
Material FA:	Petroleum
Quantity:	-1
Units:	Not reported
Recovered:	No
Resource Affected:	Not reported
Oxygenate:	False

Tank Test:

Site ID:	270112
Spill Tank Test:	1531442
Tank Number:	Not reported
Tank Size:	0
Test Method:	00
Leak Rate:	0
Gross Fail:	Not reported
Modified By:	Spills
Last Modified:	10/1/2004
Test Method:	Unknown

Site ID:	271130
Spill No:	8705585
Spill Date:	10/2/1987
Spill Cause:	Tank Test Failure
Spill Source:	Institutional, Educational, Gov., Other
Spill Class:	Known release with minimal potential for fire or hazard. DEC Response. Willing Responsible Party. Corrective action taken.
Spill Closed Dt:	11/16/1992
Facility Addr2:	Not reported
Cleanup Ceased:	11/16/1992
Cleanup Meets Standard:	False
SWIS:	3101
Investigator:	BATTISTA
Referred To:	Not reported
Reported to Dept:	10/2/1987
CID:	Not reported
Water Affected:	Not reported
Spill Notifier:	Tank Tester
Last Inspection:	Not reported

303 ELIZABETH STREET (Continued) **S100167435**

Recommended Penalty:	Penalty Not Recommended
UST Involvement:	False
Remediation Phase:	0
Date Entered In Computer:	10/5/1987
Spill Record Last Update:	5/12/1994
Spiller Name:	Not reported
Spiller Company:	OUR LADY OF LORETTA CHURC
Spiller Address:	303 ELIZABETH ST.
Spiller City,St,Zip:	N.Y., NY
Spiller County:	001
Spiller Contact:	Not reported
Spiller Phone:	Not reported
Spiller Extention:	Not reported
DEC Region:	2
DER Facility ID:	220685
DEC Memo:	Not reported
Remarks:	3500 GAL. TANK SYSTEM FAILED HORNER EZY TEST, UNREADABLE RATES, WILL EXCAVATE AND INVESTIGATE FURTHER, PREVIOUSLY TESTED BY HAZCO.

Material:

Site ID:	271130
Operable Unit ID:	909413
Operable Unit:	01
Material ID:	468176
Material Code:	0001
Material Name:	#2 Fuel Oil
Case No.:	Not reported
Material FA:	Petroleum
Quantity:	-1
Units:	Not reported
Recovered:	No
Resource Affected:	Not reported
Oxygenate:	False

Tank Test:

Site ID:	271130
Spill Tank Test:	1531804
Tank Number:	Not reported
Tank Size:	0
Test Method:	00
Leak Rate:	0
Gross Fail:	Not reported
Modified By:	Spills
Last Modified:	10/1/2004
Test Method:	Unknown

HIST LTANKS:

Region of Spill:	2
Spill Number:	8705585
Spill Date:	10/02/1987
Spill Time:	11:30
Spill Cause:	Tank Test Failure
Resource Affectd:	Groundwater
Water Affected:	Not reported
Spill Source:	Other Non Commercial/Industrial

303 ELIZABETH STREET (Continued) **S100167435**

Spill Class:	Known release with minimal potential for fire or hazard. DEC Response. Willing Responsible Party. Corrective action taken.
Spill Closed Dt:	11/16/92
Cleanup Ceased:	11/16/92
Cleanup Meets Standard:	False
Investigator:	BATTISTA
Caller Name:	Not reported
Caller Agency:	Not reported
Caller Phone:	Not reported
Caller Extension:	Not reported
Notifier Name:	Not reported
Notifier Agency:	Not reported
Notifier Phone:	Not reported
Notifier Extension:	Not reported
Reported to Department Date:	10/02/87
Reported to Department Time:	12:58
SWIS:	62
Spiller Contact:	Not reported
Spiller Phone:	Not reported
Spiller Extention:	Not reported
Spiller Name:	OUR LADY OF LORETTA CHURC
Spiller Address:	303 ELIZABETH ST.
Spiller City,St,Zip:	N.Y., NY
Spiller Cleanup Date:	/ /
Facility Contact:	Not reported
Facility Phone:	Not reported
Facility Extention:	Not reported
Spill Notifier:	Tank Tester
PBS Number:	2-246395
Last Inspection:	/ /
Recommended Penalty:	Penalty Not Recommended
Enforcement Date:	/ /
Investigation Complete:	/ /
UST Involvement:	False
Date Region Sent Summary to Central Office:	/ /
Corrective Action Plan Submitted:	/ /
Date Spill Entered In Computer Data File:	10/05/87
Time Spill Entered In Computer Data File:	Not reported
Spill Record Last Update:	05/12/94
Is Updated:	False

Tank:

PBS Number:	Not reported
Tank Number:	Not reported
Tank Size:	0
Test Method:	Not reported
Leak Rate Failed Tank:	0.00
Gross Leak Rate:	Not reported

Material:

Material Class Type:	Petroleum
Quantity Spilled:	-1
Unkonwn Quantity Spilled:	False
Units:	Not reported
Quantity Recovered:	0
Unkonwn Quantity Recovered:	False
Material:	#2 FUEL OIL

303 ELIZABETH STREET (Continued) **S100167435**

Class Type: #2 FUEL OIL
Times Material Entry In File: 24464
CAS Number: Not reported
Last Date: 19941207
DEC Remarks: / / : CONTACT: FR. HEARN. / / : 11 1 1 2 4 2 N.T.R2 T2-070270 0054101/65+ 0 11 1 1 2 4 2 N.T.R2 2-070270 0064106/65+ @ 21 1 1 2 4 2 12/872 .
Spill Cause: 3500 GAL. TANK SYSTEM FAILED HORNER EZY TEST, UNREADABLE RATES, WILL EXCAVATE AND INVESTIGATE FURTHER, PREVIOUSLY TESTED BY HAZCO.

N146 **SOHO COURT ASSOCIATION** **NY Spills S104506535**
East **301 ELIZABETH STREET** **NY Hist Spills N/A**
< 1/8 **MANHATTAN, NY**
0.111 mi.
588 ft. **Site 3 of 8 in cluster N**

Relative:
Higher

Actual:
43 ft.

NY Spills:
Site ID: 100391
Facility Addr2: Not reported
Facility ID: 9812860
Spill Number: 9812860
Facility Type: ER
SWIS: 3101
Investigator: SMMARTIN
Referred To: Not reported
Spill Date: 1/19/1999
Reported to Dept: 1/19/1999
CID: 266
Spill Cause: Equipment Failure
Water Affected: Not reported
Spill Source: Tank Truck
Spill Notifier: Other
Cleanup Ceased: 1/20/1999
Cleanup Meets Std: True
Last Inspection: Not reported
Recommended Penalty: Penalty Not Recommended
UST Trust: False
Spill Class: Known release with minimal potential for fire or hazard. DEC Response. Willing Responsible Party. Corrective action taken.
Spill Closed Dt: 1/20/1999
Remediation Phase: 0
Date Entered In Computer: 1/19/1999
Spill Record Last Update: 3/10/1999
Spiller Name: LARRY LOPEZ
Spiller Company: LB TRANSPORTATION
Spiller Address: 1064 WASHINGTON AVE
Spiller City,St,Zip: BRONX, NY 10012-
Spiller Company: 001
Contact Name: CHRIS
Contact Phone: (212) 977-4813
DEC Region: 2
DER Facility ID: 89138
DEC Memo: Prior to Sept, 2004 data translation this spill Lead_DEC Field was "MARTINKAT" 1/22/99 Susan Martini of 278 Mulberry St, whose car was affected, called to report that there was oil in the door frame of her car and oil on her tires. She is going to get her car cleaned and submit the bill to LB Transportation. 212-274-0320 There was no note on her car explaining what happened. smm. 1/22/99 920AM, SPOKE TO LARRY LOPEZ OF LB, SAID NO PROBLEM FOR SUSAN TO SUBMIT THE BILL.

SOHO COURT ASSOCIATION (Continued) **S104506535**

Remarks:	1/19/99 JOE AL EASTMOND 718 378-7000, 4:50PM SPILLED ON STREET, TRUCK, CARS, SIDEWALK. VAC TRUCK THERE, CLEANUP CREW ENROUTE. SHOULD BE CLEANED, PRESSURE WASHED BY TONIGHT. WILL INSPECT 1/19/99. BROKEN DELIVERY HOSE ON TRUCK. SPILLED ON PAVED STREET. NO SEWERS OR DRAINS. A L EASTMOND CONTACTED FOR CLEAN UP.

Material:

Site ID:	100391
Operable Unit ID:	1073314
Operable Unit:	01
Material ID:	313137
Material Code:	0003
Material Name:	#6 Fuel Oil
Case No.:	Not reported
Material FA:	Petroleum
Quantity:	35
Units:	Gallons
Recovered:	35
Resource Affected:	Not reported
Oxygenate:	False

Tank Test:

Site ID:	Not reported
Spill Tank Test:	Not reported
Tank Number:	Not reported
Tank Size:	Not reported
Test Method:	Not reported
Leak Rate:	Not reported
Gross Fail:	Not reported
Modified By:	Not reported
Last Modified:	Not reported
Test Method:	Not reported

NY Hist Spills:

Region of Spill:	2
Spill Number:	9812860
Investigator:	MARTINKAT
Caller Name:	Not reported
Caller Agency:	Not reported
Caller Phone:	Not reported
Notifier Name:	Not reported
Notifier Agency:	Not reported
Notifier Phone:	Not reported
Spill Date/Time:	01/19/1999 15:00
Reported to Dept Date/Time:	01/19/99 15:23
SWIS:	62
Spiller Name:	LB TRANSPORTATION
Spiller Contact:	LARRY LOPEZ
Spiller Phone:	(718) 401-9130
Spiller Contact:	CHRIS
Spiller Phone:	(212) 977-4813
Spiller Address:	1064 WASHINGTON AVE
Spiller City,St,Zip:	BRONX, NY 10012-
Spill Cause:	Equipment Failure
Reported to Dept:	On Land
Water Affected:	Not reported

SOHO COURT ASSOCIATION (Continued) **S104506535**

Spill Source: 08
Spill Notifier: Other
PBS Number: Not reported
Cleanup Ceased: 01/20/99
Cleanup Meets Std: True
Last Inspection: / /
Recommended Penalty: Penalty Not Recommended
Spiller Cleanup Dt: / /
Enforcement Date: / /
Invstgn Complete: / /
UST Involvement: False
Spill Class: Known release with minimal potential for fire or hazard. DEC Response. Willing Responsible Party. Corrective action taken.
Spill Closed Dt: 01/20/99
Corrective Action Plan Submitted: / /
Date Region Sent Summary to Central Office: / /
Date Spill Entered In Computer Data File: 01/19/99
Date Spill Entered In Computer Data File: Not reported
Update Date: 03/10/99
Is Updated: False

Tank:
PBS Number: Not reported
Tank Number: Not reported
Tank Size: Not reported
Test Method: Not reported
Leak Rate Failed Tank: Not reported
Gross Leak Rate: Not reported

Material:
Material Class Type: Petroleum
Quantity Spilled: 35
Unkonwn Quantity Spilled: False
Units: Gallons
Quantity Recovered: 35
Unkonwn Quantity Recovered: False
Material: #6 FUEL OIL
Class Type: #6 FUEL OIL
Times Material Entry In File: 2190
CAS Number: Not reported
Last Date: 19940728
DEC Remarks: 1/22/99 Susan Martini of 278 Mulberry St, whose car was affected, called to report that there was oil in the door frame of her car and oil on her tires. She is going to get her car cleaned and submit the bill to LB Transportation. 212-274-0320 There was no note on her car explaining what happened. smm. 1/22/99 920AM, SPOKE TO LARRY LOPEZ OF LB, SAID NO PROBLEM FOR SUSAN TO SUBMIT THE BILL. 1/19/99 JOE AL EASTMOND 718 378-7000, 4:50PM SPILLED ON STREET, TRUCK, CARS, SIDEWALK. VAC TRUCK THERE, CLEANUP CREW ENROUTE. SHOULD BE CLEANED, PRESSURE WASHED BY TONIGHT. WILL INSPECT 1/19/99.
Remark: BROKEN DELIVERY HOSE ON TRUCK. SPILLED ON PAVED STREET. NO SEWERS OR DRAINS. A L EASTMOND CONTACTED FOR CLEAN UP.

J147
East
< 1/8
0.111 mi.
588 ft.

296 ELIZABETH ST
MANHATTAN, NY

Site 7 of 9 in cluster J

NY Spills **S105140399**
NY Hist Spills **N/A**

Relative:
Higher

Actual:
43 ft.

NY Spills:

Site ID:	101629
Facility Addr2:	Not reported
Facility ID:	0105167
Spill Number:	0105167
Facility Type:	ER
SWIS:	3101
Investigator:	JHOCONNE
Referred To:	Not reported
Spill Date:	8/13/2001
Reported to Dept:	8/13/2001
CID:	207
Spill Cause:	Unknown
Water Affected:	Not reported
Spill Source:	Unknown
Spill Notifier:	Affected Persons
Cleanup Ceased:	Not reported
Cleanup Meets Std:	False
Last Inspection:	Not reported
Recommended Penalty:	Penalty Not Recommended
UST Trust:	False
Spill Class:	Known release with minimal potential for fire or hazard. DEC Response. Willing Responsible Party. Corrective action taken.
Spill Closed Dt:	8/13/2001
Remediation Phase:	0
Date Entered In Computer:	8/13/2001
Spill Record Last Update:	8/27/2001
Spiller Name:	Not reported
Spiller Company:	Not reported
Spiller Address:	Not reported
Spiller City,St,Zip:	***Update***, ZZ
Spiller Company:	001
Contact Name:	BILL MURPHY
Contact Phone:	(212) 580-6763
DEC Region:	2
DER Facility ID:	90040
DEC Memo:	Prior to Sept, 2004 data translation this spill Lead_DEC Field was "O'CONNELL" CON ED E2MIS REPORT 8-13-01 Found 3gals. of gasoline spilled in the street along the curb line. The spill does not appear to have entered sewers/waterways. The spill was not caused by Con Ed and is being treated as a third party spill. Donald Thom will stand by awaiting the arrival of the FD.
Remarks:	con ed # 138894 fd notified to respond by con ed

Material:

Site ID:	101629
Operable Unit ID:	843582
Operable Unit:	01
Material ID:	533643
Material Code:	0009
Material Name:	Gasoline
Case No.:	Not reported
Material FA:	Petroleum
Quantity:	3

(Continued) **S105140399**

Units: Gallons
Recovered: No
Resource Affected: Not reported
Oxygenate: False

Tank Test:
Site ID: Not reported
Spill Tank Test: Not reported
Tank Number: Not reported
Tank Size: Not reported
Test Method: Not reported
Leak Rate: Not reported
Gross Fail: Not reported
Modified By: Not reported
Last Modified: Not reported
Test Method: Not reported

NY Hist Spills:
Region of Spill: 2
Spill Number: 0105167
Investigator: O'CONNELL
Caller Name: Not reported
Caller Agency: Not reported
Caller Phone: Not reported
Notifier Name: Not reported
Notifier Agency: Not reported
Notifier Phone: Not reported
Spill Date/Time: 08/13/2001 10:00
Reported to Dept Date/Time: 08/13/01 10:40
SWIS: 62
Spiller Name: Not reported
Spiller Contact: Not reported
Spiller Phone: Not reported
Spiller Contact: BILL MURPHY
Spiller Phone: (212) 580-6763
Spiller Address: Not reported
Spiller City,St,Zip: Not reported
Spill Cause: Unknown
Reported to Dept: On Land
Water Affected: Not reported
Spill Source: 12
Spill Notifier: Affected Persons
PBS Number: Not reported
Cleanup Ceased: / /
Cleanup Meets Std: False
Last Inspection: / /
Recommended Penalty: Penalty Not Recommended
Spiller Cleanup Dt: / /
Enforcement Date: / /
Invstgn Complete: / /
UST Involvement: False
Spill Class: Known release with minimal potential for fire or hazard. DEC Response. Willing Responsible Party. Corrective action taken.
Spill Closed Dt: 08/13/01
Corrective Action Plan Submitted: / /

(Continued) **S105140399**

Date Region Sent Summary to Central Office: / /
Date Spill Entered In Computer Data File: 08/13/01
Date Spill Entered In Computer Data File: Not reported
Update Date: 08/27/01
Is Updated: False

Tank:
PBS Number: Not reported
Tank Number: Not reported
Tank Size: Not reported
Test Method: Not reported
Leak Rate Failed Tank: Not reported
Gross Leak Rate: Not reported

Material:
Material Class Type: Petroleum
Quantity Spilled: 3
Unkonwn Quantity Spilled: False
Units: Gallons
Quantity Recovered: 0
Unkonwn Quantity Recovered: False
Material: GASOLINE
Class Type: GASOLINE
Times Material Entry In File: 21329
CAS Number: Not reported
Last Date: 19940929
DEC Remarks: CON ED E2MIS REPORT 8-13-01 Found 3gals. of gasoline spilled in the street along the curb line. The spill does not appear to have entered sewers/waterways. The spill was not caused by Con Ed and is being treated as a third party spill. Donald Thom will stand by awaiting the arrival of the FD.
Remark: con ed 138894 fd notified to respond by con ed

M148 **159 MERCER ST APT - 2F** **NY Spills** **S102663455**
West **159 MERCER ST APT - 2F** **NY Hist Spills** **N/A**
< 1/8 **MANHATTAN, NY**
0.112 mi.
590 ft. **Site 7 of 11 in cluster M**

Relative:
Lower

Actual:
31 ft.

NY Spills:
Site ID: 213820
Facility Addr2: Not reported
Facility ID: 9705651
Spill Number: 9705651
Facility Type: ER
SWIS: 3101
Investigator: O'DOWD
Referred To: Not reported
Spill Date: 8/6/1997
Reported to Dept: 8/9/1997
CID: 366
Spill Cause: Unknown
Water Affected: Not reported
Spill Source: Unknown
Spill Notifier: Affected Persons
Cleanup Ceased: Not reported
Cleanup Meets Std: False
Last Inspection: Not reported
Recommended Penalty: Penalty Not Recommended
UST Trust: False

159 MERCER ST APT - 2F (Continued) **S102663455**

Spill Class:	Possible release with minimal potential for fire or hazard or Known release with no damage. DEC Response. Willing Responsible Party. Corrective action taken.
Spill Closed Dt:	1/29/1998
Remediation Phase:	0
Date Entered In Computer:	8/9/1997
Spill Record Last Update:	1/29/1998
Spiller Name:	Not reported
Spiller Company:	ONWARD KASHIYAMA
Spiller Address:	159 MERCER ST
Spiller City,St,Zip:	MANHATTAN, NY 10012-
Spiller Company:	001
Contact Name:	GEORGE ZETTLER
Contact Phone:	(212) 965-0209
DEC Region:	2
DER Facility ID:	177147
DEC Memo:	Not reported
Remarks:	CALLER STATES VERY STRONG ODORS OF WHAT HE BELIEVES MAY BE A LAQUER THAT IS BEING SPRAYED BY A COMPANY MOVING INTO BUILDING. IT HAS MADE HIS FAMILY VIOLENTLY ILL.

Material:

Site ID:	213820
Operable Unit ID:	1049030
Operable Unit:	01
Material ID:	331283
Material Code:	0064A
Material Name:	UNKNOWN MATERIAL
Case No.:	Not reported
Material FA:	Other
Quantity:	0
Units:	Gallons
Recovered:	No
Resource Affected:	Not reported
Oxygenate:	False

Tank Test:

Site ID:	Not reported
Spill Tank Test:	Not reported
Tank Number:	Not reported
Tank Size:	Not reported
Test Method:	Not reported
Leak Rate:	Not reported
Gross Fail:	Not reported
Modified By:	Not reported
Last Modified:	Not reported
Test Method:	Not reported

NY Hist Spills:

Region of Spill:	2
Spill Number:	9705651
Investigator:	O'DOWD
Caller Name:	Not reported
Caller Agency:	Not reported
Caller Phone:	Not reported
Notifier Name:	Not reported

159 MERCER ST APT - 2F (Continued) **S102663455**

Notifier Agency: Not reported
Notifier Phone: Not reported
Spill Date/Time: 08/06/1997 08:00
Reported to Dept Date/Time: 08/09/97 09:14
SWIS: 62
Spiller Name: ONWARD KASHIYAMA
Spiller Contact: Not reported
Spiller Phone: Not reported
Spiller Contact: GEORGE ZETTLER
Spiller Phone: (212) 965-0209
Spiller Address: 159 MERCER ST
Spiller City,St,Zip: MANHATTAN, NY 10012-
Spill Cause: Unknown
Reported to Dept: Air
Water Affected: Not reported
Spill Source: 12
Spill Notifier: Affected Persons
PBS Number: Not reported
Cleanup Ceased: / /
Cleanup Meets Std: False
Last Inspection: / /
Recommended Penalty: Penalty Not Recommended
Spiller Cleanup Dt: / /
Enforcement Date: / /
Invstgn Complete: / /
UST Involvement: False
Spill Class: Possible release with minimal potential for fire or hazard or Known release with no damage. DEC Response. Willing Responsible Party. Corrective action taken.
Spill Closed Dt: 01/29/98
Corrective Action Plan Submitted: / /
Date Region Sent Summary to Central Office: / /
Date Spill Entered In Computer Data File: 08/09/97
Date Spill Entered In Computer Data File: Not reported
Update Date: 01/29/98
Is Updated: False

Tank:
PBS Number: Not reported
Tank Number: Not reported
Tank Size: Not reported
Test Method: Not reported
Leak Rate Failed Tank: Not reported
Gross Leak Rate: Not reported

Material:
Material Class Type: Raw Sewage
Quantity Spilled: 0
Unkonwn Quantity Spilled: True
Units: Gallons
Quantity Recovered: 0
Unkonwn Quantity Recovered: False
Material: UNKNOWN MATERIAL
Class Type: UNKNOWN MATERIAL
Times Material Entry In File: 9140
CAS Number: Not reported
Last Date: 19941109
DEC Remarks: 8/11/97 REFERRED TO AIR DIVISION/ ANDREW SHANAHAN TO INVESTIGATE.

159 MERCER ST APT - 2F (Continued) **S102663455**

Remark: CALLER STATES VERY STRONG ODORS OF WHAT HE BELIEVES MAY BE A LAQUER THAT IS BEING SPRAYED BY A COMPANY MOVING INTO BUILDING. IT HAS MADE HIS FAMILY VIOLENTLY ILL.

N149 **ELIZABETH & EAST HOUSTON** **NY Spills** **S102142008**
ESE **ELIZABETH & EAST HOUSTON** **NY Hist Spills** **N/A**
< 1/8 **NEW YORK, NY**
0.112 mi.
591 ft. **Site 4 of 8 in cluster N**

Relative:
Higher

Actual:
43 ft.

NY Spills:

Site ID:	176781
Facility Addr2:	Not reported
Facility ID:	8906634
Spill Number:	8906634
Facility Type:	ER
SWIS:	3101
Investigator:	SFRAHMAN
Referred To:	Not reported
Spill Date:	10/5/1989
Reported to Dept:	10/5/1989
CID:	Not reported
Spill Cause:	Equipment Failure
Water Affected:	Not reported
Spill Source:	Gasoline Station
Spill Notifier:	Responsible Party
Cleanup Ceased:	Not reported
Cleanup Meets Std:	False
Last Inspection:	Not reported
Recommended Penalty:	Penalty Not Recommended
UST Trust:	True
Spill Class:	Known release with minimal potential for fire or hazard. DEC Response. Willing Responsible Party. Corrective action taken.
Spill Closed Dt:	8/14/2009
Remediation Phase:	0
Date Entered In Computer:	10/17/1989
Spill Record Last Update:	8/14/2009
Spiller Name:	Not reported
Spiller Company:	OXFORD ASSOCIATES
Spiller Address:	71 MURRAY ST/12TH FL
Spiller City,St,Zip:	NEW YORK, NY
Spiller Company:	001
Contact Name:	Not reported
Contact Phone:	Not reported
DEC Region:	2
DER Facility ID:	148564
DEC Memo:	Prior to Sept, 2004 data translation this spill Lead_DEC Field was "ROMMEL" 10/05/89: (12) 550 GAL TANKS & (1) 4000 GAL TANK AT SITE, 4K TANK WAS REMOVED,HIGH READINGS ON THE H NU METER, SHEEN & GASOLINE SMELL. This spill site has been consolidated under 8906634- Also see spill No. 9411282. Reassigned from Sullivan to Rommel as gasoline site. 6/6/05-Matthew Klaas (Albany DER) -While trying to reference this spill to spill number 9411282 it was discovered that 9411282 has been closed since 1/13/04. 6/7/07-Matthew Klaas (Albany DER) -Attempted to call Thomas Mckinney at 201-432-9800, the number has been disconnected. -Attempted to call Oxford Associates at 212-964-5011, the number no longer belongs to them, and currently ubable to get a current phone number. 3/31/09 - Austin - Transferred

ELIZABETH & EAST HOUSTON (Continued) **S102142008**

from Needs Reassignment to Rahman for further work to remeidate and close - end 6/11/07 - Matthew Klaas (Albany DER) -Drafted a letter to Dresdner Robin & Associates at 371 Warren Street, 3rd Floor, Jersey City, NJ, 07302-0038 requesting further information about this spill. -Still unable to get a current contact method with Oxford Associates. 04/23/09 Reviewing the case.Unknown site address.Report says intersection of Elizabeth & East Houston that does not indicate which property it is. Spill was reported 20 years ago.(sr) 07/21/09 Performed site visit today.No gas station or abandoned site at the intersection. There are two high rise buildings on west side and two mid size buildings on east side of the intersection.Two high rise buildings look relatively new. Unable to locate the spill site. Case closed.(sr)

Remarks: ENVIRON CONSULTANT HIRED TO DO A SUBSURFACE INVESTIGATION, BACKHOE DIGGING TEST PITS DISCOVERED CONTAMINATION 8FT-16FT, CONSULTANTS CONTACTED NYCDEP.

Material:

Site ID:	176781
Operable Unit ID:	934409
Operable Unit:	01
Material ID:	447047
Material Code:	0009
Material Name:	Gasoline
Case No.:	Not reported
Material FA:	Petroleum
Quantity:	0
Units:	Gallons
Recovered:	No
Resource Affected:	Not reported
Oxygenate:	False

Tank Test:

Site ID:	Not reported
Spill Tank Test:	Not reported
Tank Number:	Not reported
Tank Size:	Not reported
Test Method:	Not reported
Leak Rate:	Not reported
Gross Fail:	Not reported
Modified By:	Not reported
Last Modified:	Not reported
Test Method:	Not reported

NY Hist Spills:

Region of Spill:	2
Spill Number:	8906634
Investigator:	SULLIVAN
Caller Name:	Not reported
Caller Agency:	Not reported
Caller Phone:	Not reported
Notifier Name:	Not reported
Notifier Agency:	Not reported
Notifier Phone:	Not reported
Spill Date/Time:	10/05/1989 14:00
Reported to Dept Date/Time:	10/05/89 15:09

ELIZABETH & EAST HOUSTON (Continued) **S102142008**

SWIS: 62
Spiller Name: OXFORD ASSOCIATES
Spiller Contact: Not reported
Spiller Phone: (212) 964-5011
Spiller Address: 71 MURRAY ST/12TH FL
Spiller City,St,Zip: NEW YORK, N.Y.
Spill Cause: Unknown
Reported to Dept: Groundwater
Water Affected: Not reported
Spill Source: 01
Spill Notifier: Other
PBS Number: Not reported
Cleanup Ceased: / /
Cleanup Meets Std: False
Last Inspection: / /
Recommended Penalty: Penalty Not Recommended
Spiller Cleanup Dt: / /
Enforcement Date: / /
Invstgn Complete: / /
UST Involvement: False
Spill Class: Known release that creates a file or hazard. DEC Response. Willing Responsible Party. Corrective action taken.
Spill Closed Dt: / /
Corrective Action Plan Submitted: / /
Date Region Sent Summary to Central Office: / /
Date Spill Entered In Computer Data File: 10/17/89
Date Spill Entered In Computer Data File: Not reported
Update Date: 08/16/95
Is Updated: False

Tank:
PBS Number: Not reported
Tank Number: Not reported
Tank Size: Not reported
Test Method: Not reported
Leak Rate Failed Tank: Not reported
Gross Leak Rate: Not reported

Material:
Material Class Type: Petroleum
Quantity Spilled: -1
Unkonwn Quantity Spilled: False
Units: Not reported
Quantity Recovered: 0
Unkonwn Quantity Recovered: False
Material: GASOLINE
Class Type: GASOLINE
Times Material Entry In File: 21329
CAS Number: Not reported
Last Date: 19940929
DEC Remarks: 10/05/89: 12) 550 GAL TANKS 1) 4000 GAL TANK AT SITE, 4K TANK WAS REMOVED,HIGH READINGS ON THE H NU METER, SHEEN GASOLINE SMELL.
Remark: ENVIRON CONSULTANT HIRED TO DO A SUBSURFACE INVESTIGATION, BACKHOE DIGGING TEST PITS DISCOVERED CONTAMINATION 8FT-16FT, CONSULTANTS CONTACTED NYCDEP.

N150 **LTANKS** **S102149033**
ESE **ELIZABETH ST & HOUSTON ST** **NY Hist Spills** **N/A**
< 1/8 **NEW YORK, NY**
0.112 mi.
591 ft. **Site 5 of 8 in cluster N**

Relative:
Higher

Actual:
43 ft.

LTANKS:

Site ID:	153267
Spill No:	9411282
Spill Date:	11/23/1994
Spill Cause:	Tank Failure
Spill Source:	Non Major Facility > 1,100 gal
Spill Class:	Known release that creates potential for fire or hazard. DEC Response. Willing Responsible Party. Corrective action taken.
Spill Closed Dt:	1/13/2004
Facility Addr2:	Not reported
Cleanup Ceased:	Not reported
Cleanup Meets Standard:	False
SWIS:	3101
Investigator:	SIGONA
Referred To:	Not reported
Reported to Dept:	11/23/1994
CID:	Not reported
Water Affected:	Not reported
Spill Notifier:	Citizen
Last Inspection:	Not reported
Recommended Penalty:	Penalty Not Recommended
UST Involvement:	False
Remediation Phase:	0
Date Entered In Computer:	1/5/1995
Spill Record Last Update:	1/13/2004
Spiller Name:	Not reported
Spiller Company:	UNKNOWN
Spiller Address:	Not reported
Spiller City,St,Zip:	NY
Spiller County:	999
Spiller Contact:	Not reported
Spiller Phone:	Not reported
Spiller Extention:	Not reported
DEC Region:	2
DER Facility ID:	130047
DEC Memo:	Not reported
Remarks:	EVCAV. & RUPTURED A TANK- EXCAV. W/O A PERMIT- NO NAME BY EXCAV. WORK

Material:

Site ID:	153267
Operable Unit ID:	1009164
Operable Unit:	01
Material ID:	377143
Material Code:	0066A
Material Name:	UNKNOWN PETROLEUM
Case No.:	Not reported
Material FA:	Petroleum
Quantity:	0
Units:	Gallons
Recovered:	No
Resource Affected:	Not reported
Oxygenate:	False

(Continued) **S102149033**

Tank Test:
Site ID: Not reported
Spill Tank Test: Not reported
Tank Number: Not reported
Tank Size: Not reported
Test Method: Not reported
Leak Rate: Not reported
Gross Fail: Not reported
Modified By: Not reported
Last Modified: Not reported
Test Method: Not reported

NY Hist Spills:
Region of Spill: 2
Spill Number: 9411282
Investigator: SIGONA
Caller Name: Not reported
Caller Agency: Not reported
Caller Phone: Not reported
Notifier Name: Not reported
Notifier Agency: Not reported
Notifier Phone: Not reported
Spill Date/Time: 11/23/1994 12:04
Reported to Dept Date/Time: 11/23/94 12:04
SWIS: 62
Spiller Name: UNKNOWN
Spiller Contact: Not reported
Spiller Phone: Not reported
Spiller Address: Not reported
Spiller City,St,Zip: Not reported
Spill Cause: Unknown
Reported to Dept: On Land
Water Affected: Not reported
Spill Source: 01
Spill Notifier: Citizen
PBS Number: Not reported
Cleanup Ceased: / /
Cleanup Meets Std: False
Last Inspection: / /
Recommended Penalty: Penalty Not Recommended
Spiller Cleanup Dt: / /
Enforcement Date: / /
Invstgn Complete: / /
UST Involvement: False
Spill Class: Not reported
Spill Closed Dt: / /
Corrective Action Plan Submitted: / /
Date Region Sent Summary to Central Office: / /
Date Spill Entered In Computer Data File: 01/05/95
Date Spill Entered In Computer Data File: Not reported
Update Date: 12/22/95
Is Updated: False

Tank:
PBS Number: Not reported
Tank Number: Not reported

(Continued) **S102149033**

Tank Size: Not reported
Test Method: Not reported
Leak Rate Failed Tank: Not reported
Gross Leak Rate: Not reported

Material:
Material Class Type: Petroleum
Quantity Spilled: -1
Unkonwn Quantity Spilled: False
Units: Pounds
Quantity Recovered: 0
Unkonwn Quantity Recovered: True
Material: UNKNOWN PETROLEUM
Class Type: UNKNOWN PETROLEUM
Times Material Entry In File: 16414
CAS Number: Not reported
Last Date: 19940929
DEC Remarks: 09/25/95: SONDRA DID INITIAL INVESTIGATION SEE HARD COPY) - NEEDS FOLLOWUP TP CHECK STATUS.
Remark: EVCAV. RUPTURED A TANK- EXCAV. W/O A PERMIT- NO NAME BY EXCAV. WORK

O151 **CONSOLIDATED EDISON** **MANIFEST** **S109825485**
NE **346 LAFFAYETTE ST** **N/A**
< 1/8 **NEW YORK, NY**
0.113 mi.
596 ft. **Site 1 of 15 in cluster O**

Relative:
Higher

Actual:
42 ft.

NY MANIFEST:
EPA ID: NYP004175022
Country: USA
Mailing Name: CONSOLIDATED EDISON
Mailing Contact: FRANKLYN MURRAY
Mailing Address: 4 IRVING PL RM 828
Mailing Address 2: Not reported
Mailing City: NEW YORK
Mailing State: NY
Mailing Zip: 10003
Mailing Zip4: Not reported
Mailing Country: USA
Mailing Phone: 212-460-2808

Document ID: Not reported
Manifest Status: Not reported
Trans1 State ID: NJ0000027193
Trans2 State ID: Not reported
Generator Ship Date: 2009-06-23
Trans1 Recv Date: 2009-06-23
Trans2 Recv Date: Not reported
TSD Site Recv Date: 2009-06-23
Part A Recv Date: Not reported
Part B Recv Date: Not reported
Generator EPA ID: NYP004175022
Trans1 EPA ID: Not reported
Trans2 EPA ID: Not reported
TSDF ID: NJD002200046
Waste Code: Not reported
Quantity: 2000.0

CONSOLIDATED EDISON (Continued) **S109825485**

Units:	P - Pounds
Number of Containers:	1.0
Container Type:	TT - Cargo tank, tank trucks
Handling Method:	T Chemical, physical, or biological treatment.
Specific Gravity:	1.0
Year:	2009
Manifest Tracking Num:	000961192GBF
Import Ind:	N
Export Ind:	N
Discr Quantity Ind:	N
Discr Type Ind:	N
Discr Residue Ind:	N
Discr Partial Reject Ind:	N
Discr Full Reject Ind:	N
Manifest Ref Num:	Not reported
Alt Fac RCRA Id:	Not reported
Alt Fac Sign Date:	Not reported
Mgmt Method Type Code:	H111

Document ID:	Not reported
Manifest Status:	Not reported
Trans1 State ID:	NJ0000027193
Trans2 State ID:	Not reported
Generator Ship Date:	2009-06-23
Trans1 Recv Date:	2009-06-23
Trans2 Recv Date:	Not reported
TSD Site Recv Date:	2009-06-23
Part A Recv Date:	Not reported
Part B Recv Date:	Not reported
Generator EPA ID:	NYP004175022
Trans1 EPA ID:	Not reported
Trans2 EPA ID:	Not reported
TSDF ID:	NJD002200046
Waste Code:	Not reported
Quantity:	2000.0
Units:	P - Pounds
Number of Containers:	1.0
Container Type:	TT - Cargo tank, tank trucks
Handling Method:	T Chemical, physical, or biological treatment.
Specific Gravity:	1.0
Year:	2009
Manifest Tracking Num:	000961192GBF
Import Ind:	N
Export Ind:	N
Discr Quantity Ind:	N
Discr Type Ind:	N
Discr Residue Ind:	N
Discr Partial Reject Ind:	N
Discr Full Reject Ind:	N
Manifest Ref Num:	Not reported
Alt Fac RCRA Id:	Not reported
Alt Fac Sign Date:	Not reported
Mgmt Method Type Code:	H111

Document ID:	Not reported

CONSOLIDATED EDISON (Continued) **S109825485**

Manifest Status:	Not reported
Trans1 State ID:	NJ0000027193
Trans2 State ID:	Not reported
Generator Ship Date:	2009-06-23
Trans1 Recv Date:	2009-06-23
Trans2 Recv Date:	Not reported
TSD Site Recv Date:	2009-06-23
Part A Recv Date:	Not reported
Part B Recv Date:	Not reported
Generator EPA ID:	NYP004175022
Trans1 EPA ID:	Not reported
Trans2 EPA ID:	Not reported
TSDF ID:	NJD002200046
Waste Code:	Not reported
Quantity:	2000.0
Units:	P - Pounds
Number of Containers:	1.0
Container Type:	TT - Cargo tank, tank trucks
Handling Method:	T Chemical, physical, or biological treatment.
Specific Gravity:	1.0
Year:	2009
Manifest Tracking Num:	000961192GBF
Import Ind:	N
Export Ind:	N
Discr Quantity Ind:	N
Discr Type Ind:	N
Discr Residue Ind:	N
Discr Partial Reject Ind:	N
Discr Full Reject Ind:	N
Manifest Ref Num:	Not reported
Alt Fac RCRA Id:	Not reported
Alt Fac Sign Date:	Not reported
Mgmt Method Type Code:	H111

I152 **652 BROADWAY** **AST** **U003389176**
NNE **652 BROADWAY** **HIST AST** **N/A**
< 1/8 **NEW YORK, NY 10022**
0.115 mi.
609 ft. **Site 21 of 22 in cluster I**

Relative:
Lower

Actual:
39 ft.

AST:

Region:	STATE
DEC Region:	2
Site Status:	Active
Facility Id:	2-294667
Program Type:	PBS
UTM X:	584860.48557000002
UTM Y:	4508919.7839500001
Expiration Date:	2012/07/14

Affiliation Records:

Site Id:	13493
Affiliation Type:	Owner
Company Name:	652 BROADWAY CORP
Contact Type:	AGENT
Contact Name:	ALLEN ABBANI
Address1:	C/O CORNERSTONE MANAGEMENT SYSTEMS, INC
Address2:	Not reported

652 BROADWAY (Continued) **U003389176**

City:	NEW YORK
State:	NY
Zip Code:	10016
Country Code:	001
Phone:	(212) 661-1150
Phone Ext:	Not reported
Email:	Not reported
Fax Number:	Not reported
Modified By:	DXLIVING
Date Last Modified:	4/2/2007

Site Id:	13493
Affiliation Type:	Mail Contact
Company Name:	652 BROADWAY CORP
Contact Type:	Not reported
Contact Name:	ALLEN ABBANI
Address1:	271 MADISON AVE # 1101
Address2:	Not reported
City:	NEW YORK
State:	NY
Zip Code:	10016
Country Code:	001
Phone:	(212) 661-1150
Phone Ext:	Not reported
Email:	Not reported
Fax Number:	Not reported
Modified By:	DXLIVING
Date Last Modified:	4/2/2007

Site Id:	13493
Affiliation Type:	On-Site Operator
Company Name:	652 BROADWAY
Contact Type:	Not reported
Contact Name:	ANGEL ALICEA
Address1:	Not reported
Address2:	Not reported
City:	Not reported
State:	NN
Zip Code:	Not reported
Country Code:	001
Phone:	(212) 532-8320
Phone Ext:	Not reported
Email:	Not reported
Fax Number:	Not reported
Modified By:	TRANSLAT
Date Last Modified:	3/4/2004

Site Id:	13493
Affiliation Type:	Emergency Contact
Company Name:	652 BROADWAY CORP
Contact Type:	Not reported
Contact Name:	ALLEN ABBANI
Address1:	Not reported
Address2:	Not reported
City:	Not reported
State:	NN
Zip Code:	Not reported

652 BROADWAY (Continued) **U003389176**

Country Code:	001
Phone:	(212) 661-1150
Phone Ext:	Not reported
Email:	Not reported
Fax Number:	Not reported
Modified By:	TRANSLAT
Date Last Modified:	3/4/2004

Equipment Records:

C00 - Pipe Location - No Piping
F00 - Pipe External Protection - None
I04 - Overfill - Product Level Gauge (A/G)
A00 - Tank Internal Protection - None
D01 - Pipe Type - Steel/Carbon Steel/Iron
J02 - Dispenser - Suction
L09 - Piping Leak Detection - Exempt Suction Piping
H99 - Tank Leak Detection - Other
G03 - Tank Secondary Containment - Vault (w/o access)
B00 - Tank External Protection - None

Tank Info:

Tank Number:	001
Tank Id:	15377
Tank Location:	1
Tank Type:	Steel/Carbon Steel/Iron
Tank Status:	In Service
Tank Model:	Not reported
Pipe Model:	Not reported
Install Date:	01/01/1980
Capacity Gallons:	4000
Tightness Test Method:	NN
Date Test:	Not reported
Next Test Date:	Not reported
Date Tank Closed:	Not reported
Register:	True
Modified By:	DXLIVING
Last Modified:	04/02/2007

HIST AST:

PBS Number:	2-294667
SWIS Code:	6201
Operator:	ANGEL ALICEA
Facility Phone:	(212) 532-8320
Facility Addr2:	652 BROADWAY
Facility Type:	APARTMENT BUILDING
Emergency:	ALLEN ABBANI
Emergency Tel:	(212) 661-1150
Old PBSNO:	Not reported
Date Inspected:	Not reported
Inspector:	Not reported
Result of Inspection:	Not reported
Owner Name:	652 BROADWAY CORP
Owner Address:	C/O CORNERSTONE MANAGEMENT SYSTEMS, INC
Owner City,St,Zip:	NEW YORK, NY 10016
Federal ID:	Not reported
Owner Tel:	(212) 661-1150

652 BROADWAY (Continued) **U003389176**

Owner Type:	Corporate/Commercial
Owner Subtype:	Not reported
Mailing Contact:	ALLAN ABBANI
Mailing Name:	652 BROADWAY CORP
Mailing Address:	271 MADISON AVE # 1101
Mailing Address 2:	Not reported
Mailing City,St,Zip:	NEW YORK, NY 10016
Mailing Telephone:	(212) 661-1150
Owner Mark:	First Owner
Facility Status:	1 - Active PBS facility, i.e. total capacity of the PBS tanks is greater than 1,100 gallons, regardless if Subpart 360-14 tanks exist or not at the facility.
Certification Flag:	False
Certification Date:	07/25/1997
Expiration:	07/14/2002
Renew Flag:	False
Renew Date:	Not reported
Total Capacity:	4000
FAMT:	True
Facility Screen:	No Missing Data
Owner Screen:	No Missing Data
Tank Screen:	Minor Data Missing
Dead Letter:	False
CBS Number:	Not reported
Town or City:	NEW YORK CITY
County Code:	62
Town or City Code:	01
Region:	2

Tank ID:	001
Tank Location:	ABOVEGROUND
Tank Status:	In Service
Install Date:	Not reported
Capacity (Gal):	4000
Product Stored:	NOS 1,2, OR 4 FUEL OIL
Tank Type:	Steel/carbon steel
Tank Internal:	Not reported
Tank External:	Not reported
Pipe Location:	Not reported
Pipe Type:	STEEL/IRON
Pipe Internal:	Not reported
Pipe External:	Not reported
Tank Containment:	Diking
Leak Detection:	9
Overfill Protection:	4
Dispenser Method:	Suction
Date Tested:	Not reported
Next Test Date:	Not reported
Missing Data for Tank:	Minor Data Missing
Date Closed:	Not reported
Test Method:	Not reported
Deleted:	False
Updated:	False
SPDES Number:	Not reported
Lat/Long:	Not reported

H153 **268 ELIZABETH ST** **AST** **U003391638**
ESE **268 ELIZABETH ST** **HIST AST** **N/A**
< 1/8 **NEW YORK, NY 10012**
0.116 mi.
614 ft. **Site 4 of 5 in cluster H**

Relative:
Higher

Actual:
43 ft.

AST:

Region:	STATE
DEC Region:	2
Site Status:	Active
Facility Id:	2-403261
Program Type:	PBS
UTM X:	585007.02890999999
UTM Y:	4508551.4363200003
Expiration Date:	2013/05/27

Affiliation Records:

Site Id:	19350
Affiliation Type:	Owner
Company Name:	RAJ ELIZABETH ST., LLC
Contact Type:	AGENT
Contact Name:	FRED MAROLDA
Address1:	268 ELIZABETH STREET
Address2:	Not reported
City:	NEW YORK
State:	NY
Zip Code:	10012
Country Code:	001
Phone:	(212) 480-1122
Phone Ext:	Not reported
Email:	Not reported
Fax Number:	Not reported
Modified By:	cgfreedm
Date Last Modified:	6/17/2004

Site Id:	19350
Affiliation Type:	Mail Contact
Company Name:	MAROLDA PROPERTIES, INC.
Contact Type:	Not reported
Contact Name:	FRED MAROLDA
Address1:	46 TRINITY PLACE
Address2:	3RD FLOOR
City:	NEW YORK
State:	NY
Zip Code:	10006
Country Code:	001
Phone:	(212) 480-1122
Phone Ext:	Not reported
Email:	Not reported
Fax Number:	Not reported
Modified By:	dxliving
Date Last Modified:	1/28/2008

Site Id:	19350
Affiliation Type:	On-Site Operator
Company Name:	268 ELIZABETH ST
Contact Type:	Not reported
Contact Name:	JOSE PEREZ
Address1:	Not reported
Address2:	Not reported

268 ELIZABETH ST (Continued) **U003391638**

City:	Not reported
State:	NN
Zip Code:	Not reported
Country Code:	001
Phone:	(917) 559-7040
Phone Ext:	Not reported
Email:	Not reported
Fax Number:	Not reported
Modified By:	cgfreedm
Date Last Modified:	6/17/2004

Site Id:	19350
Affiliation Type:	Emergency Contact
Company Name:	RAJ ELIZABETH ST., LLC
Contact Type:	Not reported
Contact Name:	FRED MAROLDA
Address1:	Not reported
Address2:	Not reported
City:	Not reported
State:	NN
Zip Code:	Not reported
Country Code:	999
Phone:	(212) 480-1122
Phone Ext:	Not reported
Email:	Not reported
Fax Number:	Not reported
Modified By:	cgfreedm
Date Last Modified:	6/17/2004

Equipment Records:

G03 - Tank Secondary Containment - Vault (w/o access)
A00 - Tank Internal Protection - None
D01 - Pipe Type - Steel/Carbon Steel/Iron
J02 - Dispenser - Suction
L09 - Piping Leak Detection - Exempt Suction Piping
I05 - Overfill - Vent Whistle
C01 - Pipe Location - Aboveground
F00 - Pipe External Protection - None
H06 - Tank Leak Detection - Impervious Barrier/Concrete Pad (A/G)
B00 - Tank External Protection - None
K00 - Spill Prevention - None

Tank Info:

Tank Number:	001
Tank Id:	21957
Tank Location:	2
Tank Type:	Steel/Carbon Steel/Iron
Tank Status:	In Service
Tank Model:	Not reported
Pipe Model:	Not reported
Install Date:	01/01/1920
Capacity Gallons:	2000
Tightness Test Method:	NN
Date Test:	Not reported
Next Test Date:	Not reported
Date Tank Closed:	Not reported

268 ELIZABETH ST (Continued) **U003391638**

Register:	True
Modified By:	kakyer
Last Modified:	02/27/2008

HIST AST:

PBS Number:	2-403261
SWIS Code:	6201
Operator:	ROBERT RIVERA
Facility Phone:	(212) 431-3182
Facility Addr2:	268 ELIZABETH ST
Facility Type:	APARTMENT BUILDING
Emergency:	FRED MAROLDA
Emergency Tel:	(212) 420-0053
Old PBSNO:	Not reported
Date Inspected:	Not reported
Inspector:	Not reported
Result of Inspection:	Not reported
Owner Name:	RAJ ELIZABETH ST., LLC
Owner Address:	C/O MAROLDA PROPERTIES, 111 FIFTH AVE.
Owner City,St,Zip:	NEW YORK, NY 10003
Federal ID:	Not reported
Owner Tel:	(212) 420-0053
Owner Type:	Corporate/Commercial
Owner Subtype:	Not reported
Mailing Contact:	MAROLDA PROPERTIES, INC.
Mailing Name:	111 FIFTH AVENUE
Mailing Address:	NEW YORK
Mailing Address 2:	Not reported
Mailing City,St,Zip:	NEW YORK, NY 10003
Mailing Telephone:	(212) 420-0053
Owner Mark:	Second Owner
Facility Status:	1 - Active PBS facility, i.e. total capacity of the PBS tanks is greater than 1,100 gallons, regardless if Subpart 360-14 tanks exist or not at the facility.
Certification Flag:	False
Certification Date:	06/01/1998
Expiration:	05/27/2003
Renew Flag:	False
Renew Date:	Not reported
Total Capacity:	2500
FAMT:	True
Facility Screen:	No Missing Data
Owner Screen:	No Missing Data
Tank Screen:	Minor Data Missing
Dead Letter:	False
CBS Number:	Not reported
Town or City:	NEW YORK CITY
County Code:	62
Town or City Code:	01
Region:	2

Tank ID:	001
Tank Location:	ABOVEGROUND
Tank Status:	In Service
Install Date:	Not reported
Capacity (Gal):	2500
Product Stored:	NOS 1,2, OR 4 FUEL OIL

268 ELIZABETH ST (Continued) **U003391638**

Tank Type:	Steel/carbon steel
Tank Internal:	Not reported
Tank External:	Not reported
Pipe Location:	Not reported
Pipe Type:	STEEL/IRON
Pipe Internal:	Not reported
Pipe External:	Not reported
Tank Containment:	Diking
Leak Detection:	0
Overfill Protection:	4
Dispenser Method:	Suction
Date Tested:	Not reported
Next Test Date:	Not reported
Missing Data for Tank:	Minor Data Missing
Date Closed:	Not reported
Test Method:	Not reported
Deleted:	False
Updated:	True
SPDES Number:	Not reported
Lat/Long:	Not reported

H154 **262 ELIZABETH ST** **AST** **U003391639**
ESE **262 ELIZABETH ST** **HIST AST** **N/A**
< 1/8 **NEW YORK, NY 10012**
0.119 mi.
626 ft. **Site 5 of 5 in cluster H**

Relative:
Higher

Actual:
43 ft.

AST:

Region:	STATE
DEC Region:	2
Site Status:	Active
Facility Id:	2-403288
Program Type:	PBS
UTM X:	585001.59427999996
UTM Y:	4508531.8346699998
Expiration Date:	2013/05/27

Affiliation Records:

Site Id:	19351
Affiliation Type:	Owner
Company Name:	RAJ ELIZABETH ST. LLC
Contact Type:	AGENT
Contact Name:	FRED MAROLDA
Address1:	268 ELIZABETH STREET
Address2:	Not reported
City:	NEW YORK
State:	NY
Zip Code:	10012
Country Code:	001
Phone:	(212) 480-1122
Phone Ext:	Not reported
Email:	Not reported
Fax Number:	Not reported
Modified By:	cgfreedm
Date Last Modified:	6/17/2004

Site Id:	19351
Affiliation Type:	Mail Contact

262 ELIZABETH ST (Continued) **U003391639**

Company Name:	MAROLDA PROPERTIES, INC.
Contact Type:	Not reported
Contact Name:	FRED MAROLDA
Address1:	46 TRINITY PLACE
Address2:	3RD FLOOR
City:	NEW YORK
State:	NY
Zip Code:	10006
Country Code:	001
Phone:	(212) 480-1122
Phone Ext:	Not reported
Email:	Not reported
Fax Number:	Not reported
Modified By:	dxliving
Date Last Modified:	1/28/2008

Site Id:	19351
Affiliation Type:	On-Site Operator
Company Name:	262 ELIZABETH ST
Contact Type:	Not reported
Contact Name:	JOSE PEREZ
Address1:	Not reported
Address2:	Not reported
City:	Not reported
State:	NN
Zip Code:	Not reported
Country Code:	001
Phone:	(917) 559-7040
Phone Ext:	Not reported
Email:	Not reported
Fax Number:	Not reported
Modified By:	cgfreedm
Date Last Modified:	6/17/2004

Site Id:	19351
Affiliation Type:	Emergency Contact
Company Name:	RAJ ELIZABETH ST. LLC
Contact Type:	Not reported
Contact Name:	FRED MAROLDA
Address1:	Not reported
Address2:	Not reported
City:	Not reported
State:	NN
Zip Code:	Not reported
Country Code:	999
Phone:	(212) 480-1122
Phone Ext:	Not reported
Email:	Not reported
Fax Number:	Not reported
Modified By:	cgfreedm
Date Last Modified:	6/17/2004

Equipment Records:

B00 - Tank External Protection - None
K00 - Spill Prevention - None
A00 - Tank Internal Protection - None
D01 - Pipe Type - Steel/Carbon Steel/Iron

262 ELIZABETH ST (Continued) **U003391639**

J02 - Dispenser - Suction
L09 - Piping Leak Detection - Exempt Suction Piping
C00 - Pipe Location - No Piping
F00 - Pipe External Protection - None
I05 - Overfill - Vent Whistle
G03 - Tank Secondary Containment - Vault (w/o access)
H06 - Tank Leak Detection - Impervious Barrier/Concrete Pad (A/G)

Tank Info:

Tank Number:	001
Tank Id:	21958
Tank Location:	2
Tank Type:	Steel/Carbon Steel/Iron
Tank Status:	In Service
Tank Model:	Not reported
Pipe Model:	Not reported
Install Date:	01/01/1920
Capacity Gallons:	2500
Tightness Test Method:	NN
Date Test:	Not reported
Next Test Date:	Not reported
Date Tank Closed:	Not reported
Register:	True
Modified By:	kakyer
Last Modified:	02/27/2008

HIST AST:

PBS Number:	2-403288
SWIS Code:	6201
Operator:	ROBERT RIVERA
Facility Phone:	(212) 431-3182
Facility Addr2:	262 ELIZABETH ST
Facility Type:	APARTMENT BUILDING
Emergency:	FRED MAROLDA
Emergency Tel:	(212) 420-0053
Old PBSNO:	Not reported
Date Inspected:	Not reported
Inspector:	Not reported
Result of Inspection:	Not reported
Owner Name:	RAJ ELIZABETH ST.LLC
Owner Address:	C/O MAROLDA PROPERTIES 111 FIFTH AVE.
Owner City,St,Zip:	NEW YORK, NY 10003
Federal ID:	Not reported
Owner Tel:	(212) 420-0053
Owner Type:	Corporate/Commercial
Owner Subtype:	Not reported
Mailing Contact:	MAROLDA PROPERTIES, INC.
Mailing Name:	111 FIFTH AVENUE
Mailing Address:	NEW YORK
Mailing Address 2:	Not reported
Mailing City,St,Zip:	NEW YORK, NY 10003
Mailing Telephone:	(212) 420-0053
Owner Mark:	Second Owner
Facility Status:	1 - Active PBS facility, i.e. total capacity of the PBS tanks is greater than 1,100 gallons, regardless if Subpart 360-14 tanks exist or not at the facility.

262 ELIZABETH ST (Continued) **U003391639**

Certification Flag:	False
Certification Date:	06/01/1998
Expiration:	05/27/2003
Renew Flag:	False
Renew Date:	Not reported
Total Capacity:	2500
FAMT:	True
Facility Screen:	No Missing Data
Owner Screen:	No Missing Data
Tank Screen:	Minor Data Missing
Dead Letter:	False
CBS Number:	Not reported
Town or City:	NEW YORK CITY
County Code:	62
Town or City Code:	01
Region:	2

Tank ID:	001
Tank Location:	ABOVEGROUND
Tank Status:	In Service
Install Date:	Not reported
Capacity (Gal):	2500
Product Stored:	NOS 1,2, OR 4 FUEL OIL
Tank Type:	Steel/carbon steel
Tank Internal:	Not reported
Tank External:	Not reported
Pipe Location:	Not reported
Pipe Type:	Not reported
Pipe Internal:	Not reported
Pipe External:	Not reported
Tank Containment:	Diking
Leak Detection:	0
Overfill Protection:	4
Dispenser Method:	Suction
Date Tested:	Not reported
Next Test Date:	Not reported
Missing Data for Tank:	Minor Data Missing
Date Closed:	Not reported
Test Method:	Not reported
Deleted:	False
Updated:	True
SPDES Number:	Not reported
Lat/Long:	Not reported

L155 **SCHOLASTIC INC.** **UST** **U003397354**
SW **557 BROADWAY** **HIST UST** **N/A**
< 1/8 **NEW YORK, NY 10012**
0.119 mi.
628 ft. **Site 7 of 12 in cluster L**

Relative:
Lower

Actual:
32 ft.

UST:

Facility Id:	2-603680
Region:	STATE
DEC Region:	2
Site Status:	Unregulated
Program Type:	PBS
Expiration Date:	N/A
UTM X:	584653.38156999997

SCHOLASTIC INC. (Continued) **U003397354**

UTM Y: 4508601.6784399999

Affiliation Records:

Site Id: 25587
Affiliation Type: Owner
Company Name: SCHOLASTIC INC.
Contact Type: Not reported
Contact Name: Not reported
Address1: 555 BROADWAY
Address2: Not reported
City: NEW YORK
State: NY
Zip Code: 10012
Country Code: 001
Phone: (212) 343-6925
Phone Ext: Not reported
Email: Not reported
Fax Number: Not reported
Modified By: TRANSLAT
Date Last Modified: 3/4/2004

Site Id: 25587
Affiliation Type: Mail Contact
Company Name: SCHOLASTIC INC.
Contact Type: Not reported
Contact Name: WILLIAM BRESTCHGER
Address1: 555 BROADWAY
Address2: 555 BROADWAY
City: NEW YORK
State: NY
Zip Code: 10012
Country Code: 001
Phone: (212) 343-6925
Phone Ext: Not reported
Email: Not reported
Fax Number: Not reported
Modified By: TRANSLAT
Date Last Modified: 3/4/2004

Site Id: 25587
Affiliation Type: On-Site Operator
Company Name: SCHOLASTIC INC.
Contact Type: Not reported
Contact Name: WILLIAM BRESTSCHGER
Address1: Not reported
Address2: Not reported
City: Not reported
State: NN
Zip Code: Not reported
Country Code: 001
Phone: (212) 343-6925
Phone Ext: Not reported
Email: Not reported
Fax Number: Not reported
Modified By: TRANSLAT
Date Last Modified: 3/4/2004

Site Id: 25587

SCHOLASTIC INC. (Continued) **U003397354**

Affiliation Type:	Emergency Contact
Company Name:	SCHOLASTIC INC.
Contact Type:	Not reported
Contact Name:	WILLIAM BRESTCHGER
Address1:	Not reported
Address2:	Not reported
City:	Not reported
State:	NN
Zip Code:	Not reported
Country Code:	001
Phone:	(212) 343-6925
Phone Ext:	Not reported
Email:	Not reported
Fax Number:	Not reported
Modified By:	TRANSLAT
Date Last Modified:	3/4/2004

Equipment Records:

D01 - Pipe Type - Steel/Carbon Steel/Iron
F00 - Pipe External Protection - None
D01 - Pipe Type - Steel/Carbon Steel/Iron
C02 - Pipe Location - Underground/On-ground
A01 - Tank Internal Protection - Epoxy Liner
G00 - Tank Secondary Containment - None
J00 - Dispenser - None
H00 - Tank Leak Detection - None
F00 - Pipe External Protection - None
H00 - Tank Leak Detection - None
A01 - Tank Internal Protection - Epoxy Liner
G00 - Tank Secondary Containment - None
J00 - Dispenser - None
I00 - Overfill - None
F00 - Pipe External Protection - None
H00 - Tank Leak Detection - None
C02 - Pipe Location - Underground/On-ground
I00 - Overfill - None
D01 - Pipe Type - Steel/Carbon Steel/Iron
C02 - Pipe Location - Underground/On-ground
D01 - Pipe Type - Steel/Carbon Steel/Iron
C02 - Pipe Location - Underground/On-ground
C02 - Pipe Location - Underground/On-ground
F00 - Pipe External Protection - None
D01 - Pipe Type - Steel/Carbon Steel/Iron
D01 - Pipe Type - Steel/Carbon Steel/Iron
H00 - Tank Leak Detection - None
F00 - Pipe External Protection - None
F00 - Pipe External Protection - None
A01 - Tank Internal Protection - Epoxy Liner
G00 - Tank Secondary Containment - None
J00 - Dispenser - None
A01 - Tank Internal Protection - Epoxy Liner
G00 - Tank Secondary Containment - None
J00 - Dispenser - None
A01 - Tank Internal Protection - Epoxy Liner
G00 - Tank Secondary Containment - None
A01 - Tank Internal Protection - Epoxy Liner
G00 - Tank Secondary Containment - None

SCHOLASTIC INC. (Continued) **U003397354**

J00 - Dispenser - None
H00 - Tank Leak Detection - None
I00 - Overfill - None
I00 - Overfill - None
I00 - Overfill - None
I00 - Overfill - None
I00 - Overfill - None
I00 - Overfill - None
H00 - Tank Leak Detection - None
D01 - Pipe Type - Steel/Carbon Steel/Iron
D01 - Pipe Type - Steel/Carbon Steel/Iron
C02 - Pipe Location - Underground/On-ground
A01 - Tank Internal Protection - Epoxy Liner
G00 - Tank Secondary Containment - None
J00 - Dispenser - None
A01 - Tank Internal Protection - Epoxy Liner
G00 - Tank Secondary Containment - None
J00 - Dispenser - None
C02 - Pipe Location - Underground/On-ground
C02 - Pipe Location - Underground/On-ground
H00 - Tank Leak Detection - None
H00 - Tank Leak Detection - None
F00 - Pipe External Protection - None
F00 - Pipe External Protection - None
B00 - Tank External Protection - None
B00 - Tank External Protection - None
B00 - Tank External Protection - None
B00 - Tank External Protection - None
B00 - Tank External Protection - None
B00 - Tank External Protection - None
B00 - Tank External Protection - None
B00 - Tank External Protection - None

Tank Info:

Site ID:	25587
Tank Number:	001
Tank ID:	55174
Tank Status:	Closed - Removed
Tank Model:	Not reported
Pipe Model:	Not reported
Install Date:	Not reported
Capacity Gallons:	550
Tightness Test Method:	NN
Next Test Date:	Not reported
Date Tank Closed:	09/01/1998
Tank Location:	5
Tank Type:	Steel/carbon steel
Date Test:	Not reported
Register:	True
Modified By:	TRANSLAT
Last Modified:	03/04/2004
Site ID:	25587
Tank Number:	002
Tank ID:	55175
Tank Status:	Closed - Removed

SCHOLASTIC INC. (Continued) **U003397354**

Tank Model:	Not reported
Pipe Model:	Not reported
Install Date:	Not reported
Capacity Gallons:	550
Tightness Test Method:	NN
Next Test Date:	Not reported
Date Tank Closed:	09/01/1998
Tank Location:	5
Tank Type:	Steel/carbon steel
Date Test:	Not reported
Register:	True
Modified By:	TRANSLAT
Last Modified:	03/04/2004
Site ID:	25587
Tank Number:	003
Tank ID:	55176
Tank Status:	Closed - Removed
Tank Model:	Not reported
Pipe Model:	Not reported
Install Date:	Not reported
Capacity Gallons:	550
Tightness Test Method:	NN
Next Test Date:	Not reported
Date Tank Closed:	09/01/1998
Tank Location:	5
Tank Type:	Steel/carbon steel
Date Test:	Not reported
Register:	True
Modified By:	TRANSLAT
Last Modified:	03/04/2004
Site ID:	25587
Tank Number:	004
Tank ID:	55177
Tank Status:	Closed - Removed
Tank Model:	Not reported
Pipe Model:	Not reported
Install Date:	Not reported
Capacity Gallons:	550
Tightness Test Method:	NN
Next Test Date:	Not reported
Date Tank Closed:	09/01/1998
Tank Location:	5
Tank Type:	Steel/carbon steel
Date Test:	Not reported
Register:	True
Modified By:	TRANSLAT
Last Modified:	03/04/2004
Site ID:	25587
Tank Number:	005
Tank ID:	55178
Tank Status:	Closed - Removed

SCHOLASTIC INC. (Continued) **U003397354**

Tank Model:	Not reported
Pipe Model:	Not reported
Install Date:	Not reported
Capacity Gallons:	550
Tightness Test Method:	NN
Next Test Date:	Not reported
Date Tank Closed:	09/01/1998
Tank Location:	5
Tank Type:	Steel/carbon steel
Date Test:	Not reported
Register:	True
Modified By:	TRANSLAT
Last Modified:	03/04/2004
Site ID:	25587
Tank Number:	006
Tank ID:	55179
Tank Status:	Closed - Removed
Tank Model:	Not reported
Pipe Model:	Not reported
Install Date:	Not reported
Capacity Gallons:	550
Tightness Test Method:	NN
Next Test Date:	Not reported
Date Tank Closed:	09/01/1998
Tank Location:	5
Tank Type:	Steel/carbon steel
Date Test:	Not reported
Register:	True
Modified By:	TRANSLAT
Last Modified:	03/04/2004
Site ID:	25587
Tank Number:	007
Tank ID:	55180
Tank Status:	Closed - Removed
Tank Model:	Not reported
Pipe Model:	Not reported
Install Date:	Not reported
Capacity Gallons:	550
Tightness Test Method:	NN
Next Test Date:	Not reported
Date Tank Closed:	08/01/1998
Tank Location:	5
Tank Type:	Steel/carbon steel
Date Test:	Not reported
Register:	True
Modified By:	TRANSLAT
Last Modified:	03/04/2004
Site ID:	25587
Tank Number:	008
Tank ID:	55181
Tank Status:	Closed - Removed

SCHOLASTIC INC. (Continued) **U003397354**

Tank Model:	Not reported
Pipe Model:	Not reported
Install Date:	Not reported
Capacity Gallons:	550
Tightness Test Method:	NN
Next Test Date:	Not reported
Date Tank Closed:	09/01/1998
Tank Location:	5
Tank Type:	Steel/carbon steel
Date Test:	Not reported
Register:	True
Modified By:	TRANSLAT
Last Modified:	03/04/2004

HIST UST:

PBS Number:	2-603680
SPDES Number:	Not reported
Emergency Contact:	WILLIAM BRESTCHGER
Emergency Telephone:	(212) 343-6925
Operator:	WILLIAM BRESTSCHGER
Operator Telephone:	(212) 343-6925
Owner Name:	SCHOLASTIC INC.
Owner Address:	555 BROADWAY
Owner City,St,Zip:	NEW YORK, NY 10012
Owner Telephone:	(212) 343-6925
Owner Type:	Corporate/Commercial
Owner Subtype:	Not reported
Mailing Name:	SCHOLASTIC INC.
Mailing Address:	555 BROADWAY
Mailing Address 2:	555 BROADWAY
Mailing City,St,Zip:	NEW YORK, NY 10012
Mailing Contact:	WILLIAM BRESTCHGER
Mailing Telephone:	(212) 343-6925
Owner Mark:	First Owner
Facility Status:	2 - Unregulated by PBS (the total capacity is less than 1,101 gallons) and Subpart 360-14.
Facility Addr2:	557 BROADWAY
SWIS ID:	6201
Old PBS Number:	Not reported
Facility Type:	Not reported
Inspected Date:	Not reported
Inspector:	Not reported
Inspection Result:	Not reported
Federal ID:	Not reported
Certification Flag:	False
Certification Date:	10/29/1998
Expiration Date:	10/01/2003
Renew Flag:	False
Renewal Date:	Not reported
Total Capacity:	0
FAMT:	True
Facility Screen:	Minor Data Missing
Owner Screen:	No Missing Data
Tank Screen:	0
Dead Letter:	False
CBS Number:	Not reported
Town or City:	NEW YORK CITY

SCHOLASTIC INC. (Continued) **U003397354**

County Code: 62
Town or City: 01
Region: 2

Tank Id: 001
Tank Location: UNDERGROUND
Tank Status: Closed-Removed
Install Date: Not reported
Capacity (gals): 550
Product Stored: EMPTY
Tank Type: Steel/carbon steel
Tank Internal: Epoxy Liner
Tank External: None
Pipe Location: Underground
Pipe Type: STEEL/IRON
Pipe Internal: None
Pipe External: None
Second Containment: None
Leak Detection: None
Overfill Prot: None
Dispenser: 0
Date Tested: Not reported
Next Test Date: Not reported
Missing Data for Tank: No Missing Data
Date Closed: 09/01/1998
Test Method: Not reported
Deleted: False
Updated: True
Lat/long: Not reported

Tank Id: 002
Tank Location: UNDERGROUND
Tank Status: Closed-Removed
Install Date: Not reported
Capacity (gals): 550
Product Stored: EMPTY
Tank Type: Steel/carbon steel
Tank Internal: Epoxy Liner
Tank External: None
Pipe Location: Underground
Pipe Type: STEEL/IRON
Pipe Internal: Not reported
Pipe External: Not reported
Second Containment: Not reported
Leak Detection: Not reported
Overfill Prot: Not reported
Dispenser: Not reported
Date Tested: Not reported
Next Test Date: Not reported
Missing Data for Tank: Minor Data Missing
Date Closed: 09/01/1998
Test Method: Not reported
Deleted: False
Updated: True
Lat/long: Not reported

SCHOLASTIC INC. (Continued) **U003397354**

Tank Id:	003
Tank Location:	UNDERGROUND
Tank Status:	Closed-Removed
Install Date:	Not reported
Capacity (gals):	550
Product Stored:	EMPTY
Tank Type:	Steel/carbon steel
Tank Internal:	Epoxy Liner
Tank External:	None
Pipe Location:	Underground
Pipe Type:	STEEL/IRON
Pipe Internal:	Not reported
Pipe External:	Not reported
Second Containment:	Not reported
Leak Detection:	Not reported
Overfill Prot:	Not reported
Dispenser:	Not reported
Date Tested:	Not reported
Next Test Date:	Not reported
Missing Data for Tank:	Minor Data Missing
Date Closed:	09/01/1998
Test Method:	Not reported
Deleted:	False
Updated:	True
Lat/long:	Not reported

Tank Id:	004
Tank Location:	UNDERGROUND
Tank Status:	Closed-Removed
Install Date:	Not reported
Capacity (gals):	550
Product Stored:	LEADED GASOLINE
Tank Type:	Steel/carbon steel
Tank Internal:	Epoxy Liner
Tank External:	None
Pipe Location:	Underground
Pipe Type:	STEEL/IRON
Pipe Internal:	Not reported
Pipe External:	Not reported
Second Containment:	Not reported
Leak Detection:	Not reported
Overfill Prot:	Not reported
Dispenser:	Not reported
Date Tested:	Not reported
Next Test Date:	Not reported
Missing Data for Tank:	Minor Data Missing
Date Closed:	09/01/1998
Test Method:	Not reported
Deleted:	False
Updated:	True
Lat/long:	Not reported

Tank Id:	005
Tank Location:	UNDERGROUND
Tank Status:	Closed-Removed

SCHOLASTIC INC. (Continued) **U003397354**

Install Date:	Not reported
Capacity (gals):	550
Product Stored:	LEADED GASOLINE
Tank Type:	Steel/carbon steel
Tank Internal:	Epoxy Liner
Tank External:	None
Pipe Location:	Underground
Pipe Type:	STEEL/IRON
Pipe Internal:	Not reported
Pipe External:	Not reported
Second Containment:	Not reported
Leak Detection:	Not reported
Overfill Prot:	Not reported
Dispenser:	Not reported
Date Tested:	Not reported
Next Test Date:	Not reported
Missing Data for Tank:	Minor Data Missing
Date Closed:	09/01/1998
Test Method:	Not reported
Deleted:	False
Updated:	True
Lat/long:	Not reported

Tank Id:	006
Tank Location:	UNDERGROUND
Tank Status:	Closed-Removed
Install Date:	Not reported
Capacity (gals):	550
Product Stored:	LEADED GASOLINE
Tank Type:	Steel/carbon steel
Tank Internal:	Epoxy Liner
Tank External:	None
Pipe Location:	Underground
Pipe Type:	STEEL/IRON
Pipe Internal:	Not reported
Pipe External:	Not reported
Second Containment:	Not reported
Leak Detection:	Not reported
Overfill Prot:	Not reported
Dispenser:	Not reported
Date Tested:	Not reported
Next Test Date:	Not reported
Missing Data for Tank:	Minor Data Missing
Date Closed:	09/01/1998
Test Method:	Not reported
Deleted:	False
Updated:	True
Lat/long:	Not reported

Tank Id:	007
Tank Location:	UNDERGROUND
Tank Status:	Closed-Removed
Install Date:	Not reported
Capacity (gals):	550
Product Stored:	NOS 1,2, OR 4 FUEL OIL

SCHOLASTIC INC. (Continued) **U003397354**

Tank Type:	Steel/carbon steel
Tank Internal:	Epoxy Liner
Tank External:	None
Pipe Location:	Underground
Pipe Type:	STEEL/IRON
Pipe Internal:	Not reported
Pipe External:	Not reported
Second Containment:	Not reported
Leak Detection:	Not reported
Overfill Prot:	Not reported
Dispenser:	Not reported
Date Tested:	Not reported
Next Test Date:	Not reported
Missing Data for Tank:	Minor Data Missing
Date Closed:	08/01/1998
Test Method:	Not reported
Deleted:	False
Updated:	True
Lat/long:	Not reported

Tank Id:	008
Tank Location:	UNDERGROUND
Tank Status:	Closed-Removed
Install Date:	Not reported
Capacity (gals):	550
Product Stored:	NOS 1,2, OR 4 FUEL OIL
Tank Type:	Steel/carbon steel
Tank Internal:	Epoxy Liner
Tank External:	None
Pipe Location:	Underground
Pipe Type:	STEEL/IRON
Pipe Internal:	Not reported
Pipe External:	Not reported
Second Containment:	Not reported
Leak Detection:	Not reported
Overfill Prot:	Not reported
Dispenser:	Not reported
Date Tested:	Not reported
Next Test Date:	Not reported
Missing Data for Tank:	Minor Data Missing
Date Closed:	09/01/1998
Test Method:	Not reported
Deleted:	False
Updated:	True
Lat/long:	Not reported

M156 **LORD SHIVAS PROPERTIES LLC** **AST** **A100183132**
West **152 MERCER STREET** **N/A**
< 1/8 **NEW YORK, NY 10012**
0.119 mi.
628 ft. **Site 8 of 11 in cluster M**

Relative:
Lower

Actual:
30 ft.

AST:

Region:	STATE
DEC Region:	2
Site Status:	Active
Facility Id:	2-606517

LORD SHIVAS PROPERTIES LLC (Continued) **A100183132**

Program Type: PBS
UTM X: 584602.37294999999
UTM Y: 4508710.5395299997
Expiration Date: 2016/07/26

Affiliation Records:
Site Id: 28376
Affiliation Type: Owner
Company Name: LORD SHIVAS PROPERTIES LLC
Contact Type: MMBER
Contact Name: HARSISH V. MISTRY
Address1: P.O. BOX 685, PRINCE ST. STATION
Address2: Not reported
City: NEW YORK
State: NY
Zip Code: 10012
Country Code: 001
Phone: (212) 226-7841
Phone Ext: Not reported
Email: Not reported
Fax Number: Not reported
Modified By: MSBAPTIS
Date Last Modified: 8/4/2010

Site Id: 28376
Affiliation Type: Mail Contact
Company Name: LORD SHIVAS PROPERTIES LLC
Contact Type: Not reported
Contact Name: Not reported
Address1: P.O. BOX 685
Address2: PRINCE ST. STATION
City: NEW YORK
State: NY
Zip Code: 10012
Country Code: 001
Phone: (212) 226-7841
Phone Ext: Not reported
Email: Not reported
Fax Number: Not reported
Modified By: TRANSLAT
Date Last Modified: 3/4/2004

Site Id: 28376
Affiliation Type: On-Site Operator
Company Name: LORD SHIVAS PROPERTIES LLC
Contact Type: Not reported
Contact Name: HARISH V. MISTRY
Address1: Not reported
Address2: Not reported
City: Not reported
State: NN
Zip Code: Not reported
Country Code: 999
Phone: (212) 226-7841
Phone Ext: Not reported
Email: Not reported
Fax Number: Not reported
Modified By: BVCAMPBE

LORD SHIVAS PROPERTIES LLC (Continued) **A100183132**

Date Last Modified: 5/3/2011

Site Id: 28376
Affiliation Type: Emergency Contact
Company Name: LORD SHIVAS PROPERTIES LLC
Contact Type: Not reported
Contact Name: HARISH V. MISTRY
Address1: Not reported
Address2: Not reported
City: Not reported
State: NN
Zip Code: Not reported
Country Code: 999
Phone: (212) 226-7841
Phone Ext: Not reported
Email: Not reported
Fax Number: Not reported
Modified By: BVCAMPBE
Date Last Modified: 5/3/2011

Equipment Records:

C01 - Pipe Location - Aboveground
E00 - Piping Secondary Containment - None
F01 - Pipe External Protection - Painted/Asphalt Coating
D01 - Pipe Type - Steel/Carbon Steel/Iron
J01 - Dispenser - Submersible
A01 - Tank Internal Protection - Epoxy Liner
I05 - Overfill - Vent Whistle
B01 - Tank External Protection - Painted/Asphalt Coating
G03 - Tank Secondary Containment - Vault (w/o access)
H06 - Tank Leak Detection - Impervious Barrier/Concrete Pad (A/G)
L00 - Piping Leak Detection - None
K00 - Spill Prevention - None

Tank Info:

Tank Number: 887198
Tank Id: 61533
Tank Location: 3
Tank Type: Steel/Carbon Steel/Iron
Tank Status: In Service
Tank Model: Not reported
Pipe Model: Not reported
Install Date: 06/19/1998
Capacity Gallons: 2000
Tightness Test Method: NN
Date Test: Not reported
Next Test Date: Not reported
Date Tank Closed: Not reported
Register: True
Modified By: BVCAMPBE
Last Modified: 05/03/2011

L157 **SOHO CONDOMINIUMS** **AST** **A100177760**
WSW **90 PRINCE STREET** **N/A**
< 1/8 **NEW YORK, NY 10012**
0.119 mi.
628 ft. **Site 8 of 12 in cluster L**

Relative:
Lower

Actual:
30 ft.

AST:

Region:	STATE
DEC Region:	2
Site Status:	Active
Facility Id:	2-201642
Program Type:	PBS
UTM X:	584770.96979
UTM Y:	4508578.5977699999
Expiration Date:	2008/02/03

Affiliation Records:

Site Id:	6861
Affiliation Type:	Owner
Company Name:	SOHO CONDOMINIUM
Contact Type:	Not reported
Contact Name:	Not reported
Address1:	90 PRINCE STREET
Address2:	Not reported
City:	NEW YORK
State:	NY
Zip Code:	10012
Country Code:	001
Phone:	(212) 674-6123
Phone Ext:	Not reported
Email:	Not reported
Fax Number:	Not reported
Modified By:	TRANSLAT
Date Last Modified:	3/4/2004

Site Id:	6861
Affiliation Type:	Mail Contact
Company Name:	NEW BEDFORD MGMT. CORP.
Contact Type:	Not reported
Contact Name:	RON GODEL
Address1:	333 PARK AVENUE SOUTH
Address2:	Not reported
City:	NEW YORK
State:	NY
Zip Code:	10010
Country Code:	001
Phone:	(212) 674-6123
Phone Ext:	Not reported
Email:	Not reported
Fax Number:	Not reported
Modified By:	TRANSLAT
Date Last Modified:	3/4/2004

Site Id:	6861
Affiliation Type:	On-Site Operator
Company Name:	SOHO CONDOMINIUMS
Contact Type:	Not reported
Contact Name:	JORGE NUPOLIS
Address1:	Not reported
Address2:	Not reported

SOHO CONDOMINIUMS (Continued) **A100177760**

City:	Not reported
State:	NN
Zip Code:	Not reported
Country Code:	001
Phone:	(212) 674-6123
Phone Ext:	Not reported
Email:	Not reported
Fax Number:	Not reported
Modified By:	TRANSLAT
Date Last Modified:	3/4/2004

Site Id:	6861
Affiliation Type:	Emergency Contact
Company Name:	SOHO CONDOMINIUM
Contact Type:	Not reported
Contact Name:	RON GODEL
Address1:	Not reported
Address2:	Not reported
City:	Not reported
State:	NN
Zip Code:	Not reported
Country Code:	001
Phone:	(917) 864-6394
Phone Ext:	Not reported
Email:	Not reported
Fax Number:	Not reported
Modified By:	TRANSLAT
Date Last Modified:	3/4/2004

Equipment Records:

A00 - Tank Internal Protection - None
D02 - Pipe Type - Galvanized Steel
J02 - Dispenser - Suction
L09 - Piping Leak Detection - Exempt Suction Piping
G00 - Tank Secondary Containment - None
H99 - Tank Leak Detection - Other
C00 - Pipe Location - No Piping
F00 - Pipe External Protection - None
I04 - Overfill - Product Level Gauge (A/G)
B00 - Tank External Protection - None

Tank Info:

Tank Number:	001
Tank Id:	11478
Tank Location:	1
Tank Type:	Steel/Carbon Steel/Iron
Tank Status:	In Service
Tank Model:	Not reported
Pipe Model:	Not reported
Install Date:	Not reported
Capacity Gallons:	2000
Tightness Test Method:	NN
Date Test:	Not reported
Next Test Date:	Not reported
Date Tank Closed:	Not reported
Register:	True

SOHO CONDOMINIUMS (Continued) **A100177760**

Modified By: TRANSLAT
Last Modified: 03/04/2004

K158 **LADDER COMPANY 20** **HIST UST** **U003074788**
SSW **253 LAFAYETTE STREET** **AST** **N/A**
< 1/8 **NEW YORK, NY 10012** **HIST AST**
0.120 mi.
631 ft. **Site 3 of 8 in cluster K**

Relative:
Lower

Actual:
36 ft.

HIST UST:

PBS Number:	2-357510
SPDES Number:	Not reported
Emergency Contact:	EOC/NOTIFICATION DESK
Emergency Telephone:	(718) 999-2094
Operator:	COMPANY OFFICER
Operator Telephone:	(212) 570-4213
Owner Name:	FIRE DEPARTMENT
Owner Address:	9 METROTECH
Owner City,St,Zip:	BROOKLYN, NY 11201-3857
Owner Telephone:	(718) 999-2094
Owner Type:	Local Government
Owner Subtype:	Not reported
Mailing Name:	BUILDINGS MAINTENANCE DIVISION
Mailing Address:	FIRE DEPARTMENT
Mailing Address 2:	48-34 35TH STREET
Mailing City,St,Zip:	LONG ISLAND CITY, NY 11101
Mailing Contact:	DIRECTOR
Mailing Telephone:	(718) 784-6510
Owner Mark:	First Owner
Facility Status:	1 - Active PBS facility, i.e. total capacity of the PBS tanks is greater than 1,100 gallons, regardless if Subpart 360-14 tanks exist or not at the facility.
Facility Addr2:	253 LAFAYETTE STREET
SWIS ID:	6201
Old PBS Number:	Not reported
Facility Type:	OTHER
Inspected Date:	Not reported
Inspector:	Not reported
Inspection Result:	Not reported
Federal ID:	Not reported
Certification Flag:	False
Certification Date:	05/11/2001
Expiration Date:	07/28/2003
Renew Flag:	False
Renewal Date:	Not reported
Total Capacity:	2435
FAMT:	True
Facility Screen:	No Missing Data
Owner Screen:	No Missing Data
Tank Screen:	Minor Data Missing
Dead Letter:	False
CBS Number:	Not reported
Town or City:	NEW YORK CITY
County Code:	62
Town or City:	01
Region:	2

Tank Id:	001

LADDER COMPANY 20 (Continued) **U003074788**

Tank Location:	UNDERGROUND
Tank Status:	Closed-Removed
Install Date:	19731201
Capacity (gals):	1000
Product Stored:	UNLEADED GASOLINE
Tank Type:	Steel/carbon steel
Tank Internal:	Not reported
Tank External:	Not reported
Pipe Location:	Not reported
Pipe Type:	STEEL/IRON
Pipe Internal:	Not reported
Pipe External:	Not reported
Second Containment:	None
Leak Detection:	None
Overfill Prot:	Product Level Gauge
Dispenser:	Suction
Date Tested:	Not reported
Next Test Date:	Not reported
Missing Data for Tank:	Minor Data Missing
Date Closed:	03/01/1997
Test Method:	Not reported
Deleted:	False
Updated:	True
Lat/long:	Not reported

Tank Id:	002
Tank Location:	UNDERGROUND
Tank Status:	Closed-Removed
Install Date:	19731201
Capacity (gals):	1000
Product Stored:	DIESEL
Tank Type:	Steel/carbon steel
Tank Internal:	Not reported
Tank External:	Not reported
Pipe Location:	Not reported
Pipe Type:	STEEL/IRON
Pipe Internal:	Not reported
Pipe External:	Not reported
Second Containment:	None
Leak Detection:	None
Overfill Prot:	Product Level Gauge
Dispenser:	Suction
Date Tested:	Not reported
Next Test Date:	Not reported
Missing Data for Tank:	Minor Data Missing
Date Closed:	03/01/1997
Test Method:	Not reported
Deleted:	False
Updated:	True
Lat/long:	Not reported

Tank Id:	003
Tank Location:	UNDERGROUND, VAULTED, WITH ACCESS
Tank Status:	Closed-Removed
Install Date:	19731201

LADDER COMPANY 20 (Continued) **U003074788**

Capacity (gals):	10000
Product Stored:	NOS 1,2, OR 4 FUEL OIL
Tank Type:	Steel/carbon steel
Tank Internal:	Not reported
Tank External:	Not reported
Pipe Location:	Not reported
Pipe Type:	STEEL/IRON
Pipe Internal:	Not reported
Pipe External:	Not reported
Second Containment:	None
Leak Detection:	None
Overfill Prot:	Product Level Gauge
Dispenser:	Suction
Date Tested:	Not reported
Next Test Date:	Not reported
Missing Data for Tank:	Minor Data Missing
Date Closed:	Not reported
Test Method:	Not reported
Deleted:	False
Updated:	True
Lat/long:	Not reported

Tank Id:	004
Tank Location:	UNDERGROUND
Tank Status:	In Service
Install Date:	19970301
Capacity (gals):	1080
Product Stored:	DIESEL
Tank Type:	Fiberglass reinforced plastic [FRP]
Tank Internal:	Fiberglass Liner (FRP)
Tank External:	Fiberglass
Pipe Location:	Underground
Pipe Type:	STAINLESS STEEL ALLOY
Pipe Internal:	Fiberglass Liner (FRP)
Pipe External:	Fiberglass
Second Containment:	Vault (w/access)
Leak Detection:	Electronic
Overfill Prot:	High Level Alarm
Dispenser:	Suction
Date Tested:	Not reported
Next Test Date:	Not reported
Missing Data for Tank:	No Missing Data
Date Closed:	Not reported
Test Method:	Not reported
Deleted:	False
Updated:	True
Lat/long:	Not reported

Tank Id:	005
Tank Location:	UNDERGROUND
Tank Status:	In Service
Install Date:	19970301
Capacity (gals):	1080
Product Stored:	DIESEL
Tank Type:	Fiberglass reinforced plastic [FRP]

LADDER COMPANY 20 (Continued) **U003074788**

Tank Internal:	Fiberglass Liner (FRP)
Tank External:	Fiberglass
Pipe Location:	Underground
Pipe Type:	STAINLESS STEEL ALLOY
Pipe Internal:	Fiberglass Liner (FRP)
Pipe External:	Fiberglass
Second Containment:	Vault (w/access)
Leak Detection:	Electronic
Overfill Prot:	High Level Alarm
Dispenser:	Suction
Date Tested:	Not reported
Next Test Date:	Not reported
Missing Data for Tank:	No Missing Data
Date Closed:	Not reported
Test Method:	Not reported
Deleted:	False
Updated:	True
Lat/long:	Not reported

AST:

Region:	STATE
DEC Region:	2
Site Status:	Active
Facility Id:	2-357510
Program Type:	PBS
UTM X:	584769.26841000002
UTM Y:	4508557.4847200001
Expiration Date:	2013/07/28

Affiliation Records:

Site Id:	17901
Affiliation Type:	Owner
Company Name:	NYC FIRE DEPARTMENT
Contact Type:	ASST. COMMISSIONER
Contact Name:	JOSEPH M. MASTROPIETRO
Address1:	9 METROTECH
Address2:	Not reported
City:	BROOKLYN
State:	NY
Zip Code:	11201-3857
Country Code:	001
Phone:	(718) 999-2094
Phone Ext:	Not reported
Email:	Not reported
Fax Number:	Not reported
Modified By:	NRLOMBAR
Date Last Modified:	3/10/2011

Site Id:	17901
Affiliation Type:	Mail Contact
Company Name:	BUILDINGS MAINTENANCE DIVISION
Contact Type:	Not reported
Contact Name:	JOSEPH M. MASTROPIETRO, ASST. COMMISSIONER
Address1:	NYC FIRE DEPARTMENT
Address2:	48-34 35TH STREET
City:	LONG ISLAND CITY
State:	NY

LADDER COMPANY 20 (Continued) **U003074788**

Zip Code:	11101
Country Code:	001
Phone:	(718) 784-6510
Phone Ext:	Not reported
Email:	MASTROJ@FDNY.NYC.GOV
Fax Number:	Not reported
Modified By:	NRLOMBAR
Date Last Modified:	3/10/2011

Site Id:	17901
Affiliation Type:	On-Site Operator
Company Name:	LADDER COMPANY 20
Contact Type:	Not reported
Contact Name:	COMPANY OFFICER
Address1:	Not reported
Address2:	Not reported
City:	Not reported
State:	NN
Zip Code:	Not reported
Country Code:	001
Phone:	(212) 570-4213
Phone Ext:	Not reported
Email:	Not reported
Fax Number:	Not reported
Modified By:	TRANSLAT
Date Last Modified:	3/4/2004

Site Id:	17901
Affiliation Type:	Emergency Contact
Company Name:	FIRE DEPARTMENT
Contact Type:	Not reported
Contact Name:	EOC/NOTIFICATION DESK
Address1:	Not reported
Address2:	Not reported
City:	Not reported
State:	NN
Zip Code:	Not reported
Country Code:	999
Phone:	(718) 999-2094
Phone Ext:	Not reported
Email:	Not reported
Fax Number:	Not reported
Modified By:	NRLOMBAR
Date Last Modified:	2/4/2010

Equipment Records:

C00 - Pipe Location - No Piping
F00 - Pipe External Protection - None
I04 - Overfill - Product Level Gauge (A/G)
A03 - Tank Internal Protection - Fiberglass Liner (FRP)
F04 - Pipe External Protection - Fiberglass
K01 - Spill Prevention - Catch Basin
A00 - Tank Internal Protection - None
D01 - Pipe Type - Steel/Carbon Steel/Iron
J02 - Dispenser - Suction
J02 - Dispenser - Suction
L09 - Piping Leak Detection - Exempt Suction Piping

LADDER COMPANY 20 (Continued) **U003074788**

G00 - Tank Secondary Containment - None
A03 - Tank Internal Protection - Fiberglass Liner (FRP)
F04 - Pipe External Protection - Fiberglass
K01 - Spill Prevention - Catch Basin
J02 - Dispenser - Suction
L09 - Piping Leak Detection - Exempt Suction Piping
H00 - Tank Leak Detection - None
B01 - Tank External Protection - Painted/Asphalt Coating
I04 - Overfill - Product Level Gauge (A/G)
K01 - Spill Prevention - Catch Basin
E04 - Piping Secondary Containment - Double-Walled (Underground)
E04 - Piping Secondary Containment - Double-Walled (Underground)
C02 - Pipe Location - Underground/On-ground
H01 - Tank Leak Detection - Interstitial - Electronic Monitoring
I02 - Overfill - High Level Alarm
C02 - Pipe Location - Underground/On-ground
H01 - Tank Leak Detection - Interstitial - Electronic Monitoring
I02 - Overfill - High Level Alarm
A00 - Tank Internal Protection - None
D01 - Pipe Type - Steel/Carbon Steel/Iron
G01 - Tank Secondary Containment - Diking (Aboveground)
J02 - Dispenser - Suction
L09 - Piping Leak Detection - Exempt Suction Piping
C01 - Pipe Location - Aboveground
E00 - Piping Secondary Containment - None
F01 - Pipe External Protection - Painted/Asphalt Coating
B04 - Tank External Protection - Fiberglass
B04 - Tank External Protection - Fiberglass
H00 - Tank Leak Detection - None
H00 - Tank Leak Detection - None
G00 - Tank Secondary Containment - None
G00 - Tank Secondary Containment - None
A00 - Tank Internal Protection - None
D01 - Pipe Type - Steel/Carbon Steel/Iron
J02 - Dispenser - Suction
A00 - Tank Internal Protection - None
D01 - Pipe Type - Steel/Carbon Steel/Iron
J02 - Dispenser - Suction
H05 - Tank Leak Detection - In-Tank System (ATG)
C00 - Pipe Location - No Piping
F00 - Pipe External Protection - None
I04 - Overfill - Product Level Gauge (A/G)
C00 - Pipe Location - No Piping
F00 - Pipe External Protection - None
I04 - Overfill - Product Level Gauge (A/G)
B00 - Tank External Protection - None
D06 - Pipe Type - Fiberglass Reinforced Plastic (FRP)
G04 - Tank Secondary Containment - Double-Walled (Underground)
D06 - Pipe Type - Fiberglass Reinforced Plastic (FRP)
G04 - Tank Secondary Containment - Double-Walled (Underground)
B00 - Tank External Protection - None
B00 - Tank External Protection - None

Tank Info:

Tank Number:	006
Tank Id:	60589
Tank Location:	3

LADDER COMPANY 20 (Continued) **U003074788**

Tank Type:	Steel/Carbon Steel/Iron
Tank Status:	In Service
Tank Model:	Not reported
Pipe Model:	Not reported
Install Date:	03/08/1986
Capacity Gallons:	275
Tightness Test Method:	NN
Date Test:	Not reported
Next Test Date:	Not reported
Date Tank Closed:	Not reported
Register:	True
Modified By:	NRLOMBAR
Last Modified:	03/10/2011

HIST AST:

PBS Number:	2-357510
SWIS Code:	6201
Operator:	COMPANY OFFICER
Facility Phone:	(212) 570-4213
Facility Addr2:	253 LAFAYETTE STREET
Facility Type:	OTHER
Emergency:	EOC/NOTIFICATION DESK
Emergency Tel:	(718) 999-2094
Old PBSNO:	Not reported
Date Inspected:	Not reported
Inspector:	Not reported
Result of Inspection:	Not reported
Owner Name:	FIRE DEPARTMENT
Owner Address:	9 METROTECH
Owner City,St,Zip:	BROOKLYN, NY 11201-3857
Federal ID:	Not reported
Owner Tel:	(718) 999-2094
Owner Type:	Local Government
Owner Subtype:	Not reported
Mailing Contact:	DIRECTOR
Mailing Name:	BUILDINGS MAINTENANCE DIVISION
Mailing Address:	FIRE DEPARTMENT
Mailing Address 2:	48-34 35TH STREET
Mailing City,St,Zip:	LONG ISLAND CITY, NY 11101
Mailing Telephone:	(718) 784-6510
Owner Mark:	First Owner
Facility Status:	1 - Active PBS facility, i.e. total capacity of the PBS tanks is greater than 1,100 gallons, regardless if Subpart 360-14 tanks exist or not at the facility.
Certification Flag:	False
Certification Date:	05/11/2001
Expiration:	07/28/2003
Renew Flag:	False
Renew Date:	Not reported
Total Capacity:	2435
FAMT:	True
Facility Screen:	No Missing Data
Owner Screen:	No Missing Data
Tank Screen:	Minor Data Missing
Dead Letter:	False
CBS Number:	Not reported
Town or City:	NEW YORK CITY

LADDER COMPANY 20 (Continued) **U003074788**

County Code:	62
Town or City Code:	01
Region:	2
Tank ID:	006
Tank Location:	ABOVEGROUND
Tank Status:	In Service
Install Date:	Not reported
Capacity (Gal):	275
Product Stored:	NOS 1,2, OR 4 FUEL OIL
Tank Type:	Steel/carbon steel
Tank Internal:	0
Tank External:	1
Pipe Location:	Aboveground
Pipe Type:	STEEL/IRON
Pipe Internal:	None
Pipe External:	1
Tank Containment:	None
Leak Detection:	0
Overfill Protection:	0
Dispenser Method:	Not reported
Date Tested:	Not reported
Next Test Date:	Not reported
Missing Data for Tank:	Minor Data Missing
Date Closed:	Not reported
Test Method:	Not reported
Deleted:	False
Updated:	True
SPDES Number:	Not reported
Lat/Long:	Not reported

K159 **LADDER COMPANY 20** **UST** **U004063333**
SSW **253 LAFAYETTE STREET** **N/A**
< 1/8 **NEW YORK, NY 10012**
0.120 mi.
631 ft. **Site 4 of 8 in cluster K**

Relative:
Lower

Actual:
36 ft.

UST:

Facility Id:	2-357510
Region:	STATE
DEC Region:	2
Site Status:	Active
Program Type:	PBS
Expiration Date:	2013/07/28
UTM X:	584769.26841000002
UTM Y:	4508557.4847200001

Affiliation Records:

Site Id:	17901
Affiliation Type:	Owner
Company Name:	NYC FIRE DEPARTMENT
Contact Type:	ASST. COMMISSIONER
Contact Name:	JOSEPH M. MASTROPIETRO
Address1:	9 METROTECH
Address2:	Not reported
City:	BROOKLYN
State:	NY
Zip Code:	11201-3857

LADDER COMPANY 20 (Continued) **U004063333**

Country Code:	001
Phone:	(718) 999-2094
Phone Ext:	Not reported
Email:	Not reported
Fax Number:	Not reported
Modified By:	NRLOMBAR
Date Last Modified:	3/10/2011

Site Id:	17901
Affiliation Type:	Mail Contact
Company Name:	BUILDINGS MAINTENANCE DIVISION
Contact Type:	Not reported
Contact Name:	JOSEPH M. MASTROPIETRO, ASST. COMMISSIONER
Address1:	NYC FIRE DEPARTMENT
Address2:	48-34 35TH STREET
City:	LONG ISLAND CITY
State:	NY
Zip Code:	11101
Country Code:	001
Phone:	(718) 784-6510
Phone Ext:	Not reported
Email:	MASTROJ@FDNY.NYC.GOV
Fax Number:	Not reported
Modified By:	NRLOMBAR
Date Last Modified:	3/10/2011

Site Id:	17901
Affiliation Type:	On-Site Operator
Company Name:	LADDER COMPANY 20
Contact Type:	Not reported
Contact Name:	COMPANY OFFICER
Address1:	Not reported
Address2:	Not reported
City:	Not reported
State:	NN
Zip Code:	Not reported
Country Code:	001
Phone:	(212) 570-4213
Phone Ext:	Not reported
Email:	Not reported
Fax Number:	Not reported
Modified By:	TRANSLAT
Date Last Modified:	3/4/2004

Site Id:	17901
Affiliation Type:	Emergency Contact
Company Name:	FIRE DEPARTMENT
Contact Type:	Not reported
Contact Name:	EOC/NOTIFICATION DESK
Address1:	Not reported
Address2:	Not reported
City:	Not reported
State:	NN
Zip Code:	Not reported
Country Code:	999
Phone:	(718) 999-2094
Phone Ext:	Not reported

LADDER COMPANY 20 (Continued) **U004063333**

Email: Not reported
Fax Number: Not reported
Modified By: NRLOMBAR
Date Last Modified: 2/4/2010

Equipment Records:

C00 - Pipe Location - No Piping
F00 - Pipe External Protection - None
I04 - Overfill - Product Level Gauge (A/G)
A03 - Tank Internal Protection - Fiberglass Liner (FRP)
F04 - Pipe External Protection - Fiberglass
K01 - Spill Prevention - Catch Basin
A00 - Tank Internal Protection - None
D01 - Pipe Type - Steel/Carbon Steel/Iron
J02 - Dispenser - Suction
J02 - Dispenser - Suction
L09 - Piping Leak Detection - Exempt Suction Piping
G00 - Tank Secondary Containment - None
A03 - Tank Internal Protection - Fiberglass Liner (FRP)
F04 - Pipe External Protection - Fiberglass
K01 - Spill Prevention - Catch Basin
J02 - Dispenser - Suction
L09 - Piping Leak Detection - Exempt Suction Piping
H00 - Tank Leak Detection - None
B01 - Tank External Protection - Painted/Asphalt Coating
I04 - Overfill - Product Level Gauge (A/G)
K01 - Spill Prevention - Catch Basin
E04 - Piping Secondary Containment - Double-Walled (Underground)
E04 - Piping Secondary Containment - Double-Walled (Underground)
C02 - Pipe Location - Underground/On-ground
H01 - Tank Leak Detection - Interstitial - Electronic Monitoring
I02 - Overfill - High Level Alarm
C02 - Pipe Location - Underground/On-ground
H01 - Tank Leak Detection - Interstitial - Electronic Monitoring
I02 - Overfill - High Level Alarm
A00 - Tank Internal Protection - None
D01 - Pipe Type - Steel/Carbon Steel/Iron
G01 - Tank Secondary Containment - Diking (Aboveground)
J02 - Dispenser - Suction
L09 - Piping Leak Detection - Exempt Suction Piping
C01 - Pipe Location - Aboveground
E00 - Piping Secondary Containment - None
F01 - Pipe External Protection - Painted/Asphalt Coating
B04 - Tank External Protection - Fiberglass
B04 - Tank External Protection - Fiberglass
H00 - Tank Leak Detection - None
H00 - Tank Leak Detection - None
G00 - Tank Secondary Containment - None
G00 - Tank Secondary Containment - None
A00 - Tank Internal Protection - None
D01 - Pipe Type - Steel/Carbon Steel/Iron
J02 - Dispenser - Suction
A00 - Tank Internal Protection - None
D01 - Pipe Type - Steel/Carbon Steel/Iron
J02 - Dispenser - Suction
H05 - Tank Leak Detection - In-Tank System (ATG)
C00 - Pipe Location - No Piping

LADDER COMPANY 20 (Continued) **U004063333**

F00 - Pipe External Protection - None
I04 - Overfill - Product Level Gauge (A/G)
C00 - Pipe Location - No Piping
F00 - Pipe External Protection - None
I04 - Overfill - Product Level Gauge (A/G)
B00 - Tank External Protection - None
D06 - Pipe Type - Fiberglass Reinforced Plastic (FRP)
G04 - Tank Secondary Containment - Double-Walled (Underground)
D06 - Pipe Type - Fiberglass Reinforced Plastic (FRP)
G04 - Tank Secondary Containment - Double-Walled (Underground)
B00 - Tank External Protection - None
B00 - Tank External Protection - None

Tank Info:

Site ID:	17901
Tank Number:	001
Tank ID:	35095
Tank Status:	Closed - Removed
Tank Model:	Not reported
Pipe Model:	Not reported
Install Date:	12/01/1973
Capacity Gallons:	1000
Tightness Test Method:	NN
Next Test Date:	Not reported
Date Tank Closed:	03/01/1997
Tank Location:	5
Tank Type:	Steel/carbon steel
Date Test:	Not reported
Register:	True
Modified By:	TRANSLAT
Last Modified:	03/04/2004
Site ID:	17901
Tank Number:	002
Tank ID:	35096
Tank Status:	Closed - Removed
Tank Model:	Not reported
Pipe Model:	Not reported
Install Date:	12/01/1973
Capacity Gallons:	1000
Tightness Test Method:	NN
Next Test Date:	Not reported
Date Tank Closed:	03/01/1997
Tank Location:	5
Tank Type:	Steel/carbon steel
Date Test:	Not reported
Register:	True
Modified By:	TRANSLAT
Last Modified:	03/04/2004
Site ID:	17901
Tank Number:	003
Tank ID:	35097
Tank Status:	Closed - Removed
Tank Model:	Not reported

LADDER COMPANY 20 (Continued) **U004063333**

Pipe Model:	Not reported
Install Date:	12/01/1973
Capacity Gallons:	10000
Tightness Test Method:	NN
Next Test Date:	Not reported
Date Tank Closed:	Not reported
Tank Location:	6
Tank Type:	Steel/carbon steel
Date Test:	Not reported
Register:	True
Modified By:	TRANSLAT
Last Modified:	03/04/2004
Site ID:	17901
Tank Number:	004
Tank ID:	52601
Tank Status:	In Service
Tank Model:	Not reported
Pipe Model:	Not reported
Install Date:	03/01/1997
Capacity Gallons:	1080
Tightness Test Method:	NN
Next Test Date:	Not reported
Date Tank Closed:	Not reported
Tank Location:	5
Tank Type:	Equivalent technology
Date Test:	Not reported
Register:	True
Modified By:	NRLOMBAR
Last Modified:	03/10/2011
Site ID:	17901
Tank Number:	005
Tank ID:	52602
Tank Status:	In Service
Tank Model:	Not reported
Pipe Model:	Not reported
Install Date:	03/01/1997
Capacity Gallons:	1080
Tightness Test Method:	NN
Next Test Date:	Not reported
Date Tank Closed:	Not reported
Tank Location:	5
Tank Type:	Equivalent technology
Date Test:	Not reported
Register:	True
Modified By:	NRLOMBAR
Last Modified:	03/10/2011

K160 **NYC FD ENGINE CO 13** **NY Spills** **S103571246**
SSW **253 LAFAYETTE ST** **NY Hist Spills** **N/A**
< 1/8 **MANHATTAN, NY**
0.120 mi.
632 ft. **Site 5 of 8 in cluster K**

Relative:
Lower

Actual:
36 ft.

NY Spills:

Site ID:	102449
Facility Addr2:	Not reported
Facility ID:	9708109
Spill Number:	9708109
Facility Type:	ER
SWIS:	3101
Investigator:	JAKOLLEE
Referred To:	Not reported
Spill Date:	10/9/1997
Reported to Dept:	10/9/1997
CID:	351
Spill Cause:	Other
Water Affected:	Not reported
Spill Source:	Institutional, Educational, Gov., Other
Spill Notifier:	Other
Cleanup Ceased:	Not reported
Cleanup Meets Std:	False
Last Inspection:	Not reported
Recommended Penalty:	Penalty Not Recommended
UST Trust:	False
Spill Class:	Known release that creates potential for fire or hazard. DEC Response. Willing Responsible Party. Corrective action taken.
Spill Closed Dt:	7/6/1999
Remediation Phase:	0
Date Entered In Computer:	10/9/1997
Spill Record Last Update:	1/7/2005
Spiller Name:	TONY MARINO
Spiller Company:	NYC
Spiller Address:	Not reported
Spiller City,St,Zip:	ZZ
Spiller Company:	001
Contact Name:	TONY MARINO
Contact Phone:	(718) 391-1062
DEC Region:	2
DER Facility ID:	90719
DEC Memo:	Prior to Sept, 2004 data translation this spill Lead_DEC Field was "KOLLEENY" URS performed investigation. No further action required.
Remarks:	CALLER RECEIVED ANALYTICAL RESULTS FROM SOIL TESTS TAKEN AT LOCATION AND THE RESULTS SHOW CONTAMINATION

Material:

Site ID:	102449
Operable Unit ID:	1054771
Operable Unit:	01
Material ID:	330093
Material Code:	0008
Material Name:	Diesel
Case No.:	Not reported
Material FA:	Petroleum
Quantity:	0
Units:	Gallons
Recovered:	No
Resource Affected:	Not reported

NYC FD ENGINE CO 13 (Continued) **S103571246**

Oxygenate: False

Tank Test:
Site ID: Not reported
Spill Tank Test: Not reported
Tank Number: Not reported
Tank Size: Not reported
Test Method: Not reported
Leak Rate: Not reported
Gross Fail: Not reported
Modified By: Not reported
Last Modified: Not reported
Test Method: Not reported

NY Hist Spills:
Region of Spill: 2
Spill Number: 9708109
Investigator: KOLLEENY
Caller Name: Not reported
Caller Agency: Not reported
Caller Phone: Not reported
Notifier Name: Not reported
Notifier Agency: Not reported
Notifier Phone: Not reported
Spill Date/Time: 10/09/1997 13:00
Reported to Dept Date/Time: 10/09/97 13:54
SWIS: 62
Spiller Name: NYC
Spiller Contact: TONY MARINO
Spiller Phone: (718) 391-1062
Spiller Contact: TONY MARINO
Spiller Phone: (718) 391-1062
Spiller Address: Not reported
Spiller City,St,Zip: Not reported
Spill Cause: Other
Reported to Dept: On Land
Water Affected: Not reported
Spill Source: 02
Spill Notifier: Other
PBS Number: Not reported
Cleanup Ceased: / /
Cleanup Meets Std: False
Last Inspection: / /
Recommended Penalty: Penalty Not Recommended
Spiller Cleanup Dt: / /
Enforcement Date: / /
Invstgn Complete: / /
UST Involvement: False
Spill Class: Known release that creates potential for fire or hazard. DEC Response. Willing Responsible Party. Corrective action taken.
Spill Closed Dt: 07/06/99
Corrective Action Plan Submitted: / /
Date Region Sent Summary to Central Office: / /
Date Spill Entered In Computer Data File: 10/09/97
Date Spill Entered In Computer Data File: Not reported

NYC FD ENGINE CO 13 (Continued) **S103571246**

Update Date: 08/06/99
Is Updated: False

Tank:
PBS Number: Not reported
Tank Number: Not reported
Tank Size: Not reported
Test Method: Not reported
Leak Rate Failed Tank: Not reported
Gross Leak Rate: Not reported

Material:
Material Class Type: Petroleum
Quantity Spilled: 0
Unkonwn Quantity Spilled: True
Units: Gallons
Quantity Recovered: 0
Unkonwn Quantity Recovered: False
Material: DIESEL
Class Type: DIESEL
Times Material Entry In File: 10625
CAS Number: Not reported
Last Date: 19940728
DEC Remarks: URS performed investigation. No further action required.
Remark: CALLER RECEIVED ANALYTICAL RESULTS FROM SOIL TESTS TAKEN AT LOCATION AND THE RESULTS SHOW CONTAMINATION

I161 **ALCON ENGRAVERS INC** **RCRA-NonGen** **1000336623**
NNE **656 BROADWAY** **FINDS** **NYD001507250**
< 1/8 **NEW YORK, NY 10012** **MANIFEST**
0.123 mi.
647 ft. **Site 22 of 22 in cluster I**

Relative:
Lower

Actual:
39 ft.

RCRA-NonGen:
Date form received by agency: 01/01/2007
Facility name: ALCON ENGRAVERS INC
Facility address: 656 BROADWAY
NEW YORK, NY 10012
EPA ID: NYD001507250
Mailing address: BROADWAY
NEW YORK, NY 10012
Contact: ALCON SAME
Contact address: BROADWAY
NEW YORK, NY 10012
Contact country: US
Contact telephone: (212) 777-4040
Contact email: Not reported
EPA Region: 02
Land type: Facility is not located on Indian land. Additional information is not known.
Classification: Non-Generator
Description: Handler: Non-Generators do not presently generate hazardous waste

Owner/Operator Summary:
Owner/operator name: FRAR CALASCIONE PRES
Owner/operator address: NOT REQUIRED
NOT REQUIRED, WY 99999
Owner/operator country: US
Owner/operator telephone: (212) 555-1212

ALCON ENGRAVERS INC (Continued) **1000336623**

Legal status: Private
Owner/Operator Type: Owner
Owner/Op start date: Not reported
Owner/Op end date: Not reported

Owner/operator name: FRAR CALASCIONE PRES
Owner/operator address: NOT REQUIRED
NOT REQUIRED, WY 99999
Owner/operator country: US
Owner/operator telephone: (212) 555-1212
Legal status: Private
Owner/Operator Type: Operator
Owner/Op start date: Not reported
Owner/Op end date: Not reported

Handler Activities Summary:
U.S. importer of hazardous waste: No
Mixed waste (haz. and radioactive): No
Recycler of hazardous waste: No
Transporter of hazardous waste: No
Treater, storer or disposer of HW: No
Underground injection activity: No
On-site burner exemption: No
Furnace exemption: No
Used oil fuel burner: No
Used oil processor: No
User oil refiner: No
Used oil fuel marketer to burner: No
Used oil Specification marketer: No
Used oil transfer facility: No
Used oil transporter: No

Historical Generators:
Date form received by agency: 01/01/2006
Facility name: ALCON ENGRAVERS INC
Classification: Not a generator, verified

Date form received by agency: 11/25/1980
Facility name: ALCON ENGRAVERS INC
Classification: Unverified

Facility Has Received Notices of Violations:
Regulation violated: Not reported
Area of violation: Generators - General
Date violation determined: 01/01/1986
Date achieved compliance: 07/10/1986
Violation lead agency: State
Enforcement action: FINAL 3008(A) COMPLIANCE ORDER
Enforcement action date: 07/10/1986
Enf. disposition status: Not reported
Enf. disp. status date: Not reported
Enforcement lead agency: State
Proposed penalty amount: Not reported
Final penalty amount: Not reported
Paid penalty amount: Not reported

ALCON ENGRAVERS INC (Continued) **1000336623**

Regulation violated: Not reported
Area of violation: Generators - General
Date violation determined: 01/01/1986
Date achieved compliance: 07/10/1986
Violation lead agency: State
Enforcement action: INITIAL 3008(A) COMPLIANCE
Enforcement action date: 06/30/1986
Enf. disposition status: Not reported
Enf. disp. status date: Not reported
Enforcement lead agency: State
Proposed penalty amount: 750
Final penalty amount: Not reported
Paid penalty amount: Not reported

Evaluation Action Summary:
Evaluation date: 03/01/1991
Evaluation: COMPLIANCE EVALUATION INSPECTION ON-SITE
Area of violation: Not reported
Date achieved compliance: Not reported
Evaluation lead agency: State

Evaluation date: 01/01/1986
Evaluation: NON-FINANCIAL RECORD REVIEW
Area of violation: Generators - General
Date achieved compliance: 07/10/1986
Evaluation lead agency: State

FINDS:

Registry ID: 110004335069

Environmental Interest/Information System
RCRAInfo is a national information system that supports the Resource Conservation and Recovery Act (RCRA) program through the tracking of events and activities related to facilities that generate, transport, and treat, store, or dispose of hazardous waste. RCRAInfo allows RCRA program staff to track the notification, permit, compliance, and corrective action activities required under RCRA.

NY MANIFEST:
EPA ID: NYD001507250
Country: USA
Mailing Name: ALCON ENGRAVERS INC
Mailing Contact: ALCON ENGRAVERS INC
Mailing Address: 323 WEST 39TH STREET
Mailing Address 2: Not reported
Mailing City: NEW YORK
Mailing State: NY
Mailing Zip: 10018
Mailing Zip4: Not reported
Mailing Country: USA
Mailing Phone: 000-000-0000

Document ID: NYA3056725
Manifest Status: Completed copy

ALCON ENGRAVERS INC (Continued) **1000336623**

Trans1 State ID:	NY21635-G
Trans2 State ID:	Not reported
Generator Ship Date:	860403
Trans1 Recv Date:	860403
Trans2 Recv Date:	Not reported
TSD Site Recv Date:	860404
Part A Recv Date:	860407
Part B Recv Date:	860410
Generator EPA ID:	NYD001507250
Trans1 EPA ID:	NYD082785429
Trans2 EPA ID:	Not reported
TSDF ID:	NYD082785429
Waste Code:	D002 - NON-LISTED CORROSIVE WASTES
Quantity:	00220
Units:	G - Gallons (liquids only)* (8.3 pounds)
Number of Containers:	004
Container Type:	DF - Fiberboard or plastic drums (glass)
Handling Method:	T Chemical, physical, or biological treatment.
Specific Gravity:	145
Year:	86

Document ID:	NYA3084682
Manifest Status:	Completed copy
Trans1 State ID:	NY8385-RW
Trans2 State ID:	Not reported
Generator Ship Date:	860815
Trans1 Recv Date:	860815
Trans2 Recv Date:	Not reported
TSD Site Recv Date:	860818
Part A Recv Date:	860818
Part B Recv Date:	860822
Generator EPA ID:	NYD001507250
Trans1 EPA ID:	NYD082785429
Trans2 EPA ID:	Not reported
TSDF ID:	NYD082785429
Waste Code:	D002 - NON-LISTED CORROSIVE WASTES
Quantity:	00220
Units:	G - Gallons (liquids only)* (8.3 pounds)
Number of Containers:	004
Container Type:	DF - Fiberboard or plastic drums (glass)
Handling Method:	T Chemical, physical, or biological treatment.
Specific Gravity:	145
Year:	86

Document ID:	NYO1648926
Manifest Status:	Completed copy
Trans1 State ID:	NYJA149
Trans2 State ID:	Not reported
Generator Ship Date:	821108
Trans1 Recv Date:	821108
Trans2 Recv Date:	Not reported
TSD Site Recv Date:	821122
Part A Recv Date:	Not reported
Part B Recv Date:	Not reported
Generator EPA ID:	NYD001507250

ALCON ENGRAVERS INC (Continued) **1000336623**

Trans1 EPA ID: NJD001318294
Trans2 EPA ID: Not reported
TSDF ID: RID040098352
Waste Code: D002 - NON-LISTED CORROSIVE WASTES
Quantity: 00110
Units: G - Gallons (liquids only)* (8.3 pounds)
Number of Containers: 002
Container Type: DM - Metal drums, barrels
Handling Method: Not reported
Specific Gravity: 100
Year: 82

Document ID: NYO1648962
Manifest Status: Completed copy
Trans1 State ID: NYJA149
Trans2 State ID: Not reported
Generator Ship Date: 821119
Trans1 Recv Date: 821119
Trans2 Recv Date: Not reported
TSD Site Recv Date: 821006
Part A Recv Date: Not reported
Part B Recv Date: Not reported
Generator EPA ID: NYD001507250
Trans1 EPA ID: NJD001318294
Trans2 EPA ID: Not reported
TSDF ID: RID040098352
Waste Code: D002 - NON-LISTED CORROSIVE WASTES
Quantity: 00110
Units: G - Gallons (liquids only)* (8.3 pounds)
Number of Containers: 002
Container Type: DM - Metal drums, barrels
Handling Method: Not reported
Specific Gravity: 100
Year: 82

Document ID: NYO1649007
Manifest Status: Completed copy
Trans1 State ID: NYJA149
Trans2 State ID: Not reported
Generator Ship Date: 820625
Trans1 Recv Date: 820625
Trans2 Recv Date: Not reported
TSD Site Recv Date: 820630
Part A Recv Date: Not reported
Part B Recv Date: Not reported
Generator EPA ID: NYD001507250
Trans1 EPA ID: NJD001318294
Trans2 EPA ID: Not reported
TSDF ID: RID040098352
Waste Code: D002 - NON-LISTED CORROSIVE WASTES
Quantity: 00110
Units: G - Gallons (liquids only)* (8.3 pounds)
Number of Containers: 002
Container Type: DM - Metal drums, barrels
Handling Method: Not reported

ALCON ENGRAVERS INC (Continued) **1000336623**

Specific Gravity: 100
Year: 82

Document ID: NYO1648872
Manifest Status: Completed after the designated time period for a TSDF to get a copy to the DEC
Trans1 State ID: NYJA149
Trans2 State ID: Not reported
Generator Ship Date: 831104
Trans1 Recv Date: 831104
Trans2 Recv Date: 831123
TSD Site Recv Date: 831123
Part A Recv Date: 031205
Part B Recv Date: 031205
Generator EPA ID: NYD001507250
Trans1 EPA ID: NJD001318294
Trans2 EPA ID: Not reported
TSDF ID: NJD089216790
Waste Code: D002 - NON-LISTED CORROSIVE WASTES
Quantity: 00118
Units: G - Gallons (liquids only)* (8.3 pounds)
Number of Containers: 002
Container Type: DM - Metal drums, barrels
Handling Method: T Chemical, physical, or biological treatment.
Specific Gravity: 100
Year: 83

Document ID: NYO1648899
Manifest Status: Completed after the designated time period for a TSDF to get a copy to the DEC
Trans1 State ID: NYJA149
Trans2 State ID: Not reported
Generator Ship Date: 831020
Trans1 Recv Date: 831020
Trans2 Recv Date: Not reported
TSD Site Recv Date: 831021
Part A Recv Date: 031121
Part B Recv Date: 031121
Generator EPA ID: NYD001507250
Trans1 EPA ID: NJD001318294
Trans2 EPA ID: Not reported
TSDF ID: NJD001318294
Waste Code: D002 - NON-LISTED CORROSIVE WASTES
Quantity: 00055
Units: G - Gallons (liquids only)* (8.3 pounds)
Number of Containers: 001
Container Type: DM - Metal drums, barrels
Handling Method: Not reported
Specific Gravity: 100
Year: 83

Document ID: NYO1648908
Manifest Status: Completed after the designated time period for a TSDF to get a copy to the DEC
Trans1 State ID: NYJA149
Trans2 State ID: Not reported
Generator Ship Date: 830304

ALCON ENGRAVERS INC (Continued) **1000336623**

Trans1 Recv Date:	830304
Trans2 Recv Date:	Not reported
TSD Site Recv Date:	830324
Part A Recv Date:	030331
Part B Recv Date:	030331
Generator EPA ID:	NYD001507250
Trans1 EPA ID:	NJD001318294
Trans2 EPA ID:	Not reported
TSDF ID:	RID040098352
Waste Code:	D002 - NON-LISTED CORROSIVE WASTES
Quantity:	00055
Units:	G - Gallons (liquids only)* (8.3 pounds)
Number of Containers:	001
Container Type:	DM - Metal drums, barrels
Handling Method:	Not reported
Specific Gravity:	100
Year:	83

Document ID:	NYO1648989
Manifest Status:	Completed copy
Trans1 State ID:	NYJA149
Trans2 State ID:	Not reported
Generator Ship Date:	830201
Trans1 Recv Date:	830201
Trans2 Recv Date:	Not reported
TSD Site Recv Date:	821210
Part A Recv Date:	030204
Part B Recv Date:	030204
Generator EPA ID:	NYD001507250
Trans1 EPA ID:	NJD001318294
Trans2 EPA ID:	Not reported
TSDF ID:	RID040098352
Waste Code:	D002 - NON-LISTED CORROSIVE WASTES
Quantity:	00110
Units:	G - Gallons (liquids only)* (8.3 pounds)
Number of Containers:	002
Container Type:	DM - Metal drums, barrels
Handling Method:	Not reported
Specific Gravity:	100
Year:	83

Document ID:	NYO1649052
Manifest Status:	Completed copy
Trans1 State ID:	NYJA149
Trans2 State ID:	Not reported
Generator Ship Date:	830103
Trans1 Recv Date:	830103
Trans2 Recv Date:	Not reported
TSD Site Recv Date:	830106
Part A Recv Date:	030117
Part B Recv Date:	030117
Generator EPA ID:	NYD001507250
Trans1 EPA ID:	NJD001318294
Trans2 EPA ID:	Not reported
TSDF ID:	RID040098352

ALCON ENGRAVERS INC (Continued) **1000336623**

Waste Code:	D002 - NON-LISTED CORROSIVE WASTES
Quantity:	00055
Units:	G - Gallons (liquids only)* (8.3 pounds)
Number of Containers:	001
Container Type:	DM - Metal drums, barrels
Handling Method:	Not reported
Specific Gravity:	100
Year:	83

Document ID:	NJA0013584
Manifest Status:	Completed after the designated time period for a TSDF to get a copy to the DEC
Trans1 State ID:	NJSWAS757
Trans2 State ID:	Not reported
Generator Ship Date:	841120
Trans1 Recv Date:	841120
Trans2 Recv Date:	841128
TSD Site Recv Date:	841128
Part A Recv Date:	841218
Part B Recv Date:	841218
Generator EPA ID:	NYD001507250
Trans1 EPA ID:	NJD001318294
Trans2 EPA ID:	Not reported
TSDF ID:	NJD089216790
Waste Code:	D002 - NON-LISTED CORROSIVE WASTES
Quantity:	00053
Units:	G - Gallons (liquids only)* (8.3 pounds)
Number of Containers:	001
Container Type:	DF - Fiberboard or plastic drums (glass)
Handling Method:	T Chemical, physical, or biological treatment.
Specific Gravity:	100
Year:	84

Document ID:	NYO1648836
Manifest Status:	Completed copy
Trans1 State ID:	NYJA149
Trans2 State ID:	S7576CN
Generator Ship Date:	840306
Trans1 Recv Date:	840306
Trans2 Recv Date:	840307
TSD Site Recv Date:	840309
Part A Recv Date:	840312
Part B Recv Date:	840320
Generator EPA ID:	NYD001507250
Trans1 EPA ID:	NJD001318294
Trans2 EPA ID:	Not reported
TSDF ID:	NJD089216790
Waste Code:	D002 - NON-LISTED CORROSIVE WASTES
Quantity:	00050
Units:	G - Gallons (liquids only)* (8.3 pounds)
Number of Containers:	001
Container Type:	DM - Metal drums, barrels
Handling Method:	T Chemical, physical, or biological treatment.
Specific Gravity:	100
Year:	84

ALCON ENGRAVERS INC (Continued) **1000336623**

Document ID:	NYO1648917
Manifest Status:	Completed copy
Trans1 State ID:	NYJA149
Trans2 State ID:	NJS7576
Generator Ship Date:	840801
Trans1 Recv Date:	840801
Trans2 Recv Date:	840801
TSD Site Recv Date:	840806
Part A Recv Date:	840809
Part B Recv Date:	840817
Generator EPA ID:	NYD001507250
Trans1 EPA ID:	NJD001318294
Trans2 EPA ID:	Not reported
TSDF ID:	NJD089216790
Waste Code:	D002 - NON-LISTED CORROSIVE WASTES
Quantity:	00110
Units:	G - Gallons (liquids only)* (8.3 pounds)
Number of Containers:	002
Container Type:	DM - Metal drums, barrels
Handling Method:	T Chemical, physical, or biological treatment.
Specific Gravity:	100
Year:	84

Document ID:	NYO1649034
Manifest Status:	Completed copy
Trans1 State ID:	NYJA149
Trans2 State ID:	S7576CE
Generator Ship Date:	840410
Trans1 Recv Date:	840410
Trans2 Recv Date:	840411
TSD Site Recv Date:	840413
Part A Recv Date:	840418
Part B Recv Date:	840420
Generator EPA ID:	NYD001507250
Trans1 EPA ID:	NJD001318294
Trans2 EPA ID:	Not reported
TSDF ID:	NJD089216790
Waste Code:	D002 - NON-LISTED CORROSIVE WASTES
Quantity:	00110
Units:	G - Gallons (liquids only)* (8.3 pounds)
Number of Containers:	002
Container Type:	DM - Metal drums, barrels
Handling Method:	T Chemical, physical, or biological treatment.
Specific Gravity:	100
Year:	84

Document ID:	NYO1649097
Manifest Status:	Completed copy
Trans1 State ID:	NYJA149
Trans2 State ID:	S7576CE
Generator Ship Date:	840510
Trans1 Recv Date:	840510
Trans2 Recv Date:	840511
TSD Site Recv Date:	840511
Part A Recv Date:	840521

ALCON ENGRAVERS INC (Continued) **1000336623**

Part B Recv Date: 840521
Generator EPA ID: NYD001507250
Trans1 EPA ID: NJD001318294
Trans2 EPA ID: Not reported
TSDF ID: NJD089216790
Waste Code: D002 - NON-LISTED CORROSIVE WASTES
Quantity: 00110
Units: G - Gallons (liquids only)* (8.3 pounds)
Number of Containers: 002
Container Type: DM - Metal drums, barrels
Handling Method: T Chemical, physical, or biological treatment.
Specific Gravity: 100
Year: 84

Document ID: NYO1648845
Manifest Status: Completed copy
Trans1 State ID: NYJA149
Trans2 State ID: Not reported
Generator Ship Date: 840207
Trans1 Recv Date: 840207
Trans2 Recv Date: Not reported
TSD Site Recv Date: 840208
Part A Recv Date: 840222
Part B Recv Date: 840223
Generator EPA ID: NYD001507250
Trans1 EPA ID: NJD001318294
Trans2 EPA ID: Not reported
TSDF ID: NJD089216790
Waste Code: D002 - NON-LISTED CORROSIVE WASTES
Quantity: 00110
Units: G - Gallons (liquids only)* (8.3 pounds)
Number of Containers: 002
Container Type: DM - Metal drums, barrels
Handling Method: T Chemical, physical, or biological treatment.
Specific Gravity: 100
Year: 84

Document ID: NYO1649088
Manifest Status: Completed copy
Trans1 State ID: NYJA149
Trans2 State ID: S7576CE
Generator Ship Date: 840606
Trans1 Recv Date: 840606
Trans2 Recv Date: 840607
TSD Site Recv Date: 840611
Part A Recv Date: 840613
Part B Recv Date: 840619
Generator EPA ID: NYD001507250
Trans1 EPA ID: NJD001318294
Trans2 EPA ID: Not reported
TSDF ID: NJD089216790
Waste Code: D002 - NON-LISTED CORROSIVE WASTES
Quantity: 00110
Units: G - Gallons (liquids only)* (8.3 pounds)
Number of Containers: 002

ALCON ENGRAVERS INC (Continued) **1000336623**

Container Type: DM - Metal drums, barrels
Handling Method: T Chemical, physical, or biological treatment.
Specific Gravity: 100
Year: 84

Document ID: NJA0013586
Manifest Status: Completed after the designated time period for a TSDF to get a copy to the DEC
Trans1 State ID: S7576CD/J
Trans2 State ID: Not reported
Generator Ship Date: 850207
Trans1 Recv Date: 850207
Trans2 Recv Date: Not reported
TSD Site Recv Date: 850207
Part A Recv Date: 850215
Part B Recv Date: 850423
Generator EPA ID: NYD001507250
Trans1 EPA ID: NJD001318294
Trans2 EPA ID: Not reported
TSDF ID: NJD089216790
Waste Code: D002 - NON-LISTED CORROSIVE WASTES
Quantity: 00050
Units: G - Gallons (liquids only)* (8.3 pounds)
Number of Containers: 001
Container Type: DF - Fiberboard or plastic drums (glass)
Handling Method: T Chemical, physical, or biological treatment.
Specific Gravity: 100
Year: 85

Document ID: NJA0013587
Manifest Status: Completed after the designated time period for a TSDF to get a copy to the DEC
Trans1 State ID: S7576CD/J
Trans2 State ID: Not reported
Generator Ship Date: 850222
Trans1 Recv Date: 850222
Trans2 Recv Date: Not reported
TSD Site Recv Date: 850222
Part A Recv Date: 850228
Part B Recv Date: 850423
Generator EPA ID: NYD001507250
Trans1 EPA ID: NJD001318294
Trans2 EPA ID: Not reported
TSDF ID: NJD089216790
Waste Code: D002 - NON-LISTED CORROSIVE WASTES
Quantity: 00050
Units: G - Gallons (liquids only)* (8.3 pounds)
Number of Containers: 001
Container Type: DF - Fiberboard or plastic drums (glass)
Handling Method: T Chemical, physical, or biological treatment.
Specific Gravity: 100
Year: 85

Document ID: NJA0013589
Manifest Status: Completed copy
Trans1 State ID: S7576CD/J

ALCON ENGRAVERS INC (Continued) **1000336623**

Trans2 State ID:	Not reported
Generator Ship Date:	850408
Trans1 Recv Date:	850408
Trans2 Recv Date:	850410
TSD Site Recv Date:	850410
Part A Recv Date:	850416
Part B Recv Date:	850423
Generator EPA ID:	NYD001507250
Trans1 EPA ID:	NJD001318294
Trans2 EPA ID:	Not reported
TSDF ID:	NJD089216790
Waste Code:	D002 - NON-LISTED CORROSIVE WASTES
Quantity:	00055
Units:	G - Gallons (liquids only)* (8.3 pounds)
Number of Containers:	001
Container Type:	DF - Fiberboard or plastic drums (glass)
Handling Method:	T Chemical, physical, or biological treatment.
Specific Gravity:	100
Year:	85

Click this hyperlink while viewing on your computer to access
2 additional NY_MANIFEST: record(s) in the EDR Site Report.

L162 **555 BROADWAY** **HIST UST** **U003712147**
SW **555 BROADWAY** **N/A**
< 1/8 **NEW YORK, NY 10012**
0.123 mi.
651 ft. **Site 9 of 12 in cluster L**

Relative:
Lower

Actual:
31 ft.

HIST UST:

PBS Number:	2-604341
SPDES Number:	Not reported
Emergency Contact:	NEIL KURTZ
Emergency Telephone:	(201) 488-3427
Operator:	CB RICHARD ELLIS, INC
Operator Telephone:	(212) 226-2555
Owner Name:	SCHOLASTIC INC
Owner Address:	555 BROADWAY
Owner City,St,Zip:	NEW YORK, NY 10012
Owner Telephone:	(212) 343-6000
Owner Type:	Corporate/Commercial
Owner Subtype:	Not reported
Mailing Name:	CB RICHARD ELLIS, INC
Mailing Address:	A/A/F/ SCHOLASTIC INC
Mailing Address 2:	555 BROADWAY
Mailing City,St,Zip:	NEW YORK, NY 10012
Mailing Contact:	BETH ELMALEH STAPLETON
Mailing Telephone:	(212) 226-2555
Owner Mark:	First Owner
Facility Status:	1 - Active PBS facility, i.e. total capacity of the PBS tanks is greater than 1,100 gallons, regardless if Subpart 360-14 tanks exist or not at the facility.
Facility Addr2:	Not reported
SWIS ID:	6201
Old PBS Number:	Not reported
Facility Type:	OTHER
Inspected Date:	Not reported
Inspector:	Not reported

555 BROADWAY (Continued) **U003712147**

Inspection Result:	Not reported
Federal ID:	Not reported
Certification Flag:	False
Certification Date:	12/15/1999
Expiration Date:	12/13/2004
Renew Flag:	False
Renewal Date:	Not reported
Total Capacity:	10000
FAMT:	True
Facility Screen:	No Missing Data
Owner Screen:	No Missing Data
Tank Screen:	No Missing Data
Dead Letter:	False
CBS Number:	Not reported
Town or City:	NEW YORK CITY
County Code:	62
Town or City:	01
Region:	2

Tank Id:	01
Tank Location:	UNDERGROUND, VAULTED, WITH ACCESS
Tank Status:	In Service
Install Date:	Not reported
Capacity (gals):	10000
Product Stored:	NOS 1,2, OR 4 FUEL OIL
Tank Type:	Steel/carbon steel
Tank Internal:	None
Tank External:	Painted/Asphalt Coating
Pipe Location:	Aboveground
Pipe Type:	STEEL/IRON
Pipe Internal:	None
Pipe External:	None
Second Containment:	81
Leak Detection:	None
Overfill Prot:	Product Level Gauge, Vent Whistle
Dispenser:	Suction
Date Tested:	Not reported
Next Test Date:	Not reported
Missing Data for Tank:	No Missing Data
Date Closed:	Not reported
Test Method:	Not reported
Deleted:	False
Updated:	True
Lat/long:	Not reported

L163 **555 BROADWAY** **UST** **U004078547**
SW **555 BROADWAY** **N/A**
< 1/8 **NEW YORK, NY 10012**
0.123 mi.
651 ft. **Site 10 of 12 in cluster L**

Relative:
Lower

Actual:
31 ft.

UST:

Facility Id:	2-604341
Region:	STATE
DEC Region:	2
Site Status:	Active
Program Type:	PBS
Expiration Date:	2009/12/13

555 BROADWAY (Continued) **U004078547**

UTM X: 584649.23482000001
UTM Y: 4508594.9699600004

Affiliation Records:

Site Id: 26216
Affiliation Type: Mail Contact
Company Name: CB RICHARD ELLIS, INC
Contact Type: Not reported
Contact Name: GREGORY S. BROWN
Address1: A/A/F/ SCHOLASTIC INC
Address2: 555 BROADWAY
City: NEW YORK
State: NY
Zip Code: 10012
Country Code: 001
Phone: (212) 343-6638
Phone Ext: Not reported
Email: Not reported
Fax Number: Not reported
Modified By: KXTANG
Date Last Modified: 1/6/2005

Site Id: 26216
Affiliation Type: On-Site Operator
Company Name: 555 BROADWAY
Contact Type: Not reported
Contact Name: CB RICHARD ELLIS, INC
Address1: Not reported
Address2: Not reported
City: Not reported
State: NN
Zip Code: Not reported
Country Code: 001
Phone: (212) 226-2555
Phone Ext: Not reported
Email: Not reported
Fax Number: Not reported
Modified By: TRANSLAT
Date Last Modified: 3/4/2004

Site Id: 26216
Affiliation Type: Emergency Contact
Company Name: SCHOLASTIC INC
Contact Type: Not reported
Contact Name: JOSEPH CORBO
Address1: Not reported
Address2: Not reported
City: Not reported
State: NN
Zip Code: Not reported
Country Code: 999
Phone: (212) 343-6648
Phone Ext: Not reported
Email: Not reported
Fax Number: Not reported
Modified By: KXTANG
Date Last Modified: 1/6/2005

555 BROADWAY (Continued) **U004078547**

Site Id:	26216
Affiliation Type:	Owner
Company Name:	SCHOLASTIC INC
Contact Type:	REAL ESTATE MANAGER
Contact Name:	CB RICHARD ELLIS
Address1:	555 BROADWAY
Address2:	Not reported
City:	NEW YORK
State:	NY
Zip Code:	10012
Country Code:	001
Phone:	(212) 343-6000
Phone Ext:	Not reported
Email:	Not reported
Fax Number:	Not reported
Modified By:	KXTANG
Date Last Modified:	1/6/2005

Equipment Records:

G03 - Tank Secondary Containment - Vault (w/o access)
A00 - Tank Internal Protection - None
D01 - Pipe Type - Steel/Carbon Steel/Iron
G01 - Tank Secondary Containment - Diking (Aboveground)
J02 - Dispenser - Suction
L09 - Piping Leak Detection - Exempt Suction Piping
I05 - Overfill - Vent Whistle
C01 - Pipe Location - Aboveground
H00 - Tank Leak Detection - None
B01 - Tank External Protection - Painted/Asphalt Coating
F00 - Pipe External Protection - None
I04 - Overfill - Product Level Gauge (A/G)

Tank Info:

Site ID:	26216
Tank Number:	01
Tank ID:	57412
Tank Status:	In Service
Tank Model:	Not reported
Pipe Model:	Not reported
Install Date:	Not reported
Capacity Gallons:	10000
Tightness Test Method:	NN
Next Test Date:	Not reported
Date Tank Closed:	Not reported
Tank Location:	6
Tank Type:	Steel/carbon steel
Date Test:	Not reported
Register:	True
Modified By:	TRANSLAT
Last Modified:	03/04/2004

L164 **SEPHORA STORE SOHO #302** **RCRA-CESQG** **1007112523**
SW **555 BROADWAY** **MANIFEST** **NYR000117481**
< 1/8 **NEW YORK, NY 10012** **MANIFEST**
0.123 mi.
651 ft. **Site 11 of 12 in cluster L**

Relative:
Lower

Actual:
31 ft.

RCRA-CESQG:

Date form received by agency:	01/01/2007
Facility name:	SEPHORA STORE SOHO #302
Facility address:	555 BROADWAY NEW YORK, NY 10012
EPA ID:	NYR000117481
Mailing address:	MARKET ST SAN FRANCISCO, CA 94105
Contact:	SANDI BAKER
Contact address:	MARKET ST SAN FRANCISCO, CA 94105
Contact country:	US
Contact telephone:	(415) 348-3488
Contact email:	Not reported
EPA Region:	02
Classification:	Conditionally Exempt Small Quantity Generator
Description:	Handler: generates 100 kg or less of hazardous waste per calendar month, and accumulates 1000 kg or less of hazardous waste at any time; or generates 1 kg or less of acutely hazardous waste per calendar month, and accumulates at any time: 1 kg or less of acutely hazardous waste; or 100 kg or less of any residue or contaminated soil, waste or other debris resulting from the cleanup of a spill, into or on any land or water, of acutely hazardous waste; or generates 100 kg or less of any residue or contaminated soil, waste or other debris resulting from the cleanup of a spill, into or on any land or water, of acutely hazardous waste during any calendar month, and accumulates at any time: 1 kg or less of acutely hazardous waste; or 100 kg or less of any residue or contaminated soil, waste or other debris resulting from the cleanup of a spill, into or on any land or water, of acutely hazardous waste

Owner/Operator Summary:

Owner/operator name:	SEPHORA STORE SOHO #302
Owner/operator address:	BROADWAY NEW YORK, NY 10012
Owner/operator country:	US
Owner/operator telephone:	(212) 555-1212
Legal status:	Private
Owner/Operator Type:	Operator
Owner/Op start date:	07/16/1998
Owner/Op end date:	Not reported

Owner/operator name:	CB RICHARD ELLIS
Owner/operator address:	UNKNOWN UNKNOWN, NY 99999
Owner/operator country:	US
Owner/operator telephone:	(212) 555-1212
Legal status:	Private
Owner/Operator Type:	Owner
Owner/Op start date:	12/31/1979
Owner/Op end date:	Not reported

SEPHORA STORE SOHO #302 (Continued) **1007112523**

Handler Activities Summary:
U.S. importer of hazardous waste: No
Mixed waste (haz. and radioactive): No
Recycler of hazardous waste: No
Transporter of hazardous waste: No
Treater, storer or disposer of HW: No
Underground injection activity: No
On-site burner exemption: No
Furnace exemption: No
Used oil fuel burner: No
Used oil processor: No
User oil refiner: No
Used oil fuel marketer to burner: No
Used oil Specification marketer: No
Used oil transfer facility: No
Used oil transporter: No

Historical Generators:
Date form received by agency: 01/01/2006
Facility name: SEPHORA STORE SOHO #302
Classification: Conditionally Exempt Small Quantity Generator

Date form received by agency: 08/07/2003
Facility name: SEPHORA STORE SOHO #302
Classification: Small Quantity Generator

Violation Status: No violations found

NY MANIFEST:
EPA ID: NYR000117481
Country: USA
Mailing Name: SEPHORA #302 - SOHO
Mailing Contact: JESSICA
Mailing Address: 555 BROADWAY
Mailing Address 2: Not reported
Mailing City: NEW YORK
Mailing State: NY
Mailing Zip: 10012
Mailing Zip4: Not reported
Mailing Country: USA
Mailing Phone: 212-625-1309

Document ID: Not reported
Manifest Status: Not reported
Trans1 State ID: NJR000050617
Trans2 State ID: Not reported
Generator Ship Date: 2007-02-06
Trans1 Recv Date: 2007-02-06
Trans2 Recv Date: Not reported
TSD Site Recv Date: 2007-02-15
Part A Recv Date: Not reported
Part B Recv Date: Not reported
Generator EPA ID: NYR000117481
Trans1 EPA ID: Not reported
Trans2 EPA ID: Not reported
TSDF ID: NJD991291105

SEPHORA STORE SOHO #302 (Continued) **1007112523**

Waste Code:	Not reported
Quantity:	150.0
Units:	P - Pounds
Number of Containers:	1.0
Container Type:	DF - Fiberboard or plastic drums (glass)
Handling Method:	B Incineration, heat recovery, burning.
Specific Gravity:	1.0
Year:	2007
Manifest Tracking Num:	001546576JJK
Import Ind:	N
Export Ind:	N
Discr Quantity Ind:	N
Discr Type Ind:	Y
Discr Residue Ind:	N
Discr Partial Reject Ind:	N
Discr Full Reject Ind:	N
Manifest Ref Num:	Not reported
Alt Fac RCRA Id:	Not reported
Alt Fac Sign Date:	Not reported
Mgmt Method Type Code:	H061

Document ID:	Not reported
Manifest Status:	Not reported
Trans1 State ID:	NJR000050617
Trans2 State ID:	Not reported
Generator Ship Date:	2007-06-28
Trans1 Recv Date:	2007-06-28
Trans2 Recv Date:	Not reported
TSD Site Recv Date:	2007-07-06
Part A Recv Date:	Not reported
Part B Recv Date:	Not reported
Generator EPA ID:	NYR000117481
Trans1 EPA ID:	Not reported
Trans2 EPA ID:	Not reported
TSDF ID:	NJD991291105
Waste Code:	Not reported
Quantity:	150.0
Units:	P - Pounds
Number of Containers:	1.0
Container Type:	DF - Fiberboard or plastic drums (glass)
Handling Method:	L Landfill.
Specific Gravity:	1.0
Year:	2007
Manifest Tracking Num:	001546617JJK
Import Ind:	N
Export Ind:	N
Discr Quantity Ind:	N
Discr Type Ind:	N
Discr Residue Ind:	N
Discr Partial Reject Ind:	N
Discr Full Reject Ind:	N
Manifest Ref Num:	Not reported
Alt Fac RCRA Id:	Not reported
Alt Fac Sign Date:	Not reported
Mgmt Method Type Code:	H141

SEPHORA STORE SOHO #302 (Continued) **1007112523**

Document ID:	Not reported
Manifest Status:	Not reported
Trans1 State ID:	NJR000050617
Trans2 State ID:	Not reported
Generator Ship Date:	2007-05-18
Trans1 Recv Date:	2007-05-18
Trans2 Recv Date:	Not reported
TSD Site Recv Date:	2007-05-23
Part A Recv Date:	Not reported
Part B Recv Date:	Not reported
Generator EPA ID:	NYR000117481
Trans1 EPA ID:	Not reported
Trans2 EPA ID:	Not reported
TSDF ID:	NJD991291105
Waste Code:	Not reported
Quantity:	150.0
Units:	P - Pounds
Number of Containers:	1.0
Container Type:	DF - Fiberboard or plastic drums (glass)
Handling Method:	L Landfill.
Specific Gravity:	1.0
Year:	2007
Manifest Tracking Num:	001546651JJK
Import Ind:	N
Export Ind:	N
Discr Quantity Ind:	N
Discr Type Ind:	N
Discr Residue Ind:	N
Discr Partial Reject Ind:	N
Discr Full Reject Ind:	N
Manifest Ref Num:	Not reported
Alt Fac RCRA Id:	Not reported
Alt Fac Sign Date:	Not reported
Mgmt Method Type Code:	H141

Document ID:	Not reported
Manifest Status:	Not reported
Trans1 State ID:	NJR000050617
Trans2 State ID:	Not reported
Generator Ship Date:	2007-04-26
Trans1 Recv Date:	2007-04-27
Trans2 Recv Date:	Not reported
TSD Site Recv Date:	2007-05-03
Part A Recv Date:	Not reported
Part B Recv Date:	Not reported
Generator EPA ID:	NYR000117481
Trans1 EPA ID:	Not reported
Trans2 EPA ID:	Not reported
TSDF ID:	NJD991291105
Waste Code:	Not reported
Quantity:	150.0
Units:	P - Pounds
Number of Containers:	1.0
Container Type:	DF - Fiberboard or plastic drums (glass)
Handling Method:	L Landfill.
Specific Gravity:	1.0

SEPHORA STORE SOHO #302 (Continued) **1007112523**

Year:	2007
Manifest Tracking Num:	001546660JJK
Import Ind:	N
Export Ind:	N
Discr Quantity Ind:	N
Discr Type Ind:	N
Discr Residue Ind:	N
Discr Partial Reject Ind:	N
Discr Full Reject Ind:	N
Manifest Ref Num:	Not reported
Alt Fac RCRA Id:	Not reported
Alt Fac Sign Date:	Not reported
Mgmt Method Type Code:	H141

Document ID:	Not reported
Manifest Status:	Not reported
Trans1 State ID:	NJR000050617
Trans2 State ID:	Not reported
Generator Ship Date:	2007-03-07
Trans1 Recv Date:	2007-03-07
Trans2 Recv Date:	Not reported
TSD Site Recv Date:	2007-03-13
Part A Recv Date:	Not reported
Part B Recv Date:	Not reported
Generator EPA ID:	NYR000117481
Trans1 EPA ID:	Not reported
Trans2 EPA ID:	Not reported
TSDF ID:	NJD991291105
Waste Code:	Not reported
Quantity:	150.0
Units:	P - Pounds
Number of Containers:	1.0
Container Type:	DF - Fiberboard or plastic drums (glass)
Handling Method:	L Landfill.
Specific Gravity:	1.0
Year:	2007
Manifest Tracking Num:	001546689JJK
Import Ind:	N
Export Ind:	N
Discr Quantity Ind:	N
Discr Type Ind:	N
Discr Residue Ind:	N
Discr Partial Reject Ind:	N
Discr Full Reject Ind:	N
Manifest Ref Num:	Not reported
Alt Fac RCRA Id:	Not reported
Alt Fac Sign Date:	Not reported
Mgmt Method Type Code:	H141

Document ID:	Not reported
Manifest Status:	Not reported
Trans1 State ID:	NJR000050617
Trans2 State ID:	Not reported
Generator Ship Date:	2007-07-26
Trans1 Recv Date:	2007-07-26

SEPHORA STORE SOHO #302 (Continued) **1007112523**

Trans2 Recv Date:	Not reported
TSD Site Recv Date:	2007-08-03
Part A Recv Date:	Not reported
Part B Recv Date:	Not reported
Generator EPA ID:	NYR000117481
Trans1 EPA ID:	Not reported
Trans2 EPA ID:	Not reported
TSDF ID:	NJD991291105
Waste Code:	Not reported
Quantity:	150.0
Units:	P - Pounds
Number of Containers:	1.0
Container Type:	DF - Fiberboard or plastic drums (glass)
Handling Method:	L Landfill.
Specific Gravity:	1.0
Year:	2007
Manifest Tracking Num:	001546691JJK
Import Ind:	N
Export Ind:	N
Discr Quantity Ind:	N
Discr Type Ind:	N
Discr Residue Ind:	N
Discr Partial Reject Ind:	N
Discr Full Reject Ind:	N
Manifest Ref Num:	Not reported
Alt Fac RCRA Id:	Not reported
Alt Fac Sign Date:	Not reported
Mgmt Method Type Code:	H141

Document ID:	Not reported
Manifest Status:	Not reported
Trans1 State ID:	NJR000050617
Trans2 State ID:	Not reported
Generator Ship Date:	2007-08-30
Trans1 Recv Date:	2007-08-30
Trans2 Recv Date:	Not reported
TSD Site Recv Date:	2007-08-30
Part A Recv Date:	Not reported
Part B Recv Date:	Not reported
Generator EPA ID:	NYR000117481
Trans1 EPA ID:	Not reported
Trans2 EPA ID:	Not reported
TSDF ID:	NJD991291105
Waste Code:	Not reported
Quantity:	150.0
Units:	P - Pounds
Number of Containers:	1.0
Container Type:	DF - Fiberboard or plastic drums (glass)
Handling Method:	L Landfill.
Specific Gravity:	1.0
Year:	2007
Manifest Tracking Num:	001546715JJK
Import Ind:	N
Export Ind:	N
Discr Quantity Ind:	N
Discr Type Ind:	N

SEPHORA STORE SOHO #302 (Continued) **1007112523**

Discr Residue Ind:	N
Discr Partial Reject Ind:	N
Discr Full Reject Ind:	N
Manifest Ref Num:	Not reported
Alt Fac RCRA Id:	Not reported
Alt Fac Sign Date:	Not reported
Mgmt Method Type Code:	H141

Document ID:	Not reported
Manifest Status:	Not reported
Trans1 State ID:	NJR000050617
Trans2 State ID:	NJR000050617
Generator Ship Date:	2007-10-09
Trans1 Recv Date:	2007-10-09
Trans2 Recv Date:	2007-10-11
TSD Site Recv Date:	2007-10-11
Part A Recv Date:	Not reported
Part B Recv Date:	Not reported
Generator EPA ID:	NYR000117481
Trans1 EPA ID:	Not reported
Trans2 EPA ID:	Not reported
TSDF ID:	NJD991291105
Waste Code:	Not reported
Quantity:	150.0
Units:	P - Pounds
Number of Containers:	1.0
Container Type:	DF - Fiberboard or plastic drums (glass)
Handling Method:	B Incineration, heat recovery, burning.
Specific Gravity:	1.0
Year:	2007
Manifest Tracking Num:	001546743JJK
Import Ind:	N
Export Ind:	N
Discr Quantity Ind:	N
Discr Type Ind:	N
Discr Residue Ind:	N
Discr Partial Reject Ind:	N
Discr Full Reject Ind:	N
Manifest Ref Num:	Not reported
Alt Fac RCRA Id:	Not reported
Alt Fac Sign Date:	Not reported
Mgmt Method Type Code:	H061

Document ID:	Not reported
Manifest Status:	Not reported
Trans1 State ID:	NYD082785429
Trans2 State ID:	Not reported
Generator Ship Date:	2007-01-02
Trans1 Recv Date:	2007-01-02
Trans2 Recv Date:	Not reported
TSD Site Recv Date:	2007-01-03
Part A Recv Date:	Not reported
Part B Recv Date:	Not reported
Generator EPA ID:	NYR000117481
Trans1 EPA ID:	Not reported

SEPHORA STORE SOHO #302 (Continued) **1007112523**

Trans2 EPA ID:	Not reported
TSDF ID:	NYD082785429
Waste Code:	Not reported
Quantity:	30.0
Units:	G - Gallons (liquids only)* (8.3 pounds)
Number of Containers:	1.0
Container Type:	DF - Fiberboard or plastic drums (glass)
Handling Method:	L Landfill.
Specific Gravity:	1.0
Year:	2007
Manifest Tracking Num:	000281309FLE
Import Ind:	N
Export Ind:	N
Discr Quantity Ind:	N
Discr Type Ind:	N
Discr Residue Ind:	N
Discr Partial Reject Ind:	N
Discr Full Reject Ind:	N
Manifest Ref Num:	Not reported
Alt Fac RCRA Id:	Not reported
Alt Fac Sign Date:	Not reported
Mgmt Method Type Code:	H141

Document ID:	NJA5288042
Manifest Status:	Not reported
Trans1 State ID:	VTR000500090
Trans2 State ID:	NYD980761191
Generator Ship Date:	02/14/2006
Trans1 Recv Date:	02/14/2006
Trans2 Recv Date:	02/22/2006
TSD Site Recv Date:	02/22/2006
Part A Recv Date:	Not reported
Part B Recv Date:	Not reported
Generator EPA ID:	NYR000117481
Trans1 EPA ID:	64949PANY
Trans2 EPA ID:	50060
TSDF ID:	NJD002200046
Waste Code:	D001 - NON-LISTED IGNITABLE WASTES
Quantity:	00150
Units:	P - Pounds
Number of Containers:	001
Container Type:	DM - Metal drums, barrels
Handling Method:	B Incineration, heat recovery, burning.
Specific Gravity:	01.00
Year:	2006

Document ID:	NYH0579816
Manifest Status:	Not reported
Trans1 State ID:	NYD082785429
Trans2 State ID:	Not reported
Generator Ship Date:	04/10/2006
Trans1 Recv Date:	04/10/2006
Trans2 Recv Date:	Not reported
TSD Site Recv Date:	04/10/2006
Part A Recv Date:	Not reported

SEPHORA STORE SOHO #302 (Continued) **1007112523**

Part B Recv Date:	Not reported
Generator EPA ID:	NYR000117481
Trans1 EPA ID:	62096PA
Trans2 EPA ID:	Not reported
TSDF ID:	NYD082785429
Waste Code:	D001 - NON-LISTED IGNITABLE WASTES
Quantity:	00025
Units:	G - Gallons (liquids only)* (8.3 pounds)
Number of Containers:	001
Container Type:	DF - Fiberboard or plastic drums (glass)
Handling Method:	B Incineration, heat recovery, burning.
Specific Gravity:	01.00
Year:	2006

Document ID:	Not reported
Manifest Status:	Not reported
Trans1 State ID:	NJR000050617
Trans2 State ID:	NJR000050617
Generator Ship Date:	2008-08-12
Trans1 Recv Date:	2008-08-12
Trans2 Recv Date:	2008-08-13
TSD Site Recv Date:	2008-08-13
Part A Recv Date:	Not reported
Part B Recv Date:	Not reported
Generator EPA ID:	NYR000117481
Trans1 EPA ID:	Not reported
Trans2 EPA ID:	Not reported
TSDF ID:	NJD991291105
Waste Code:	Not reported
Quantity:	150.0
Units:	P - Pounds
Number of Containers:	1.0
Container Type:	DF - Fiberboard or plastic drums (glass)
Handling Method:	B Incineration, heat recovery, burning.
Specific Gravity:	1.0
Year:	2008
Manifest Tracking Num:	001546972JJK
Import Ind:	N
Export Ind:	N
Discr Quantity Ind:	N
Discr Type Ind:	N
Discr Residue Ind:	N
Discr Partial Reject Ind:	N
Discr Full Reject Ind:	N
Manifest Ref Num:	Not reported
Alt Fac RCRA Id:	Not reported
Alt Fac Sign Date:	Not reported
Mgmt Method Type Code:	H061

Document ID:	Not reported
Manifest Status:	Not reported
Trans1 State ID:	NJR000050617
Trans2 State ID:	Not reported
Generator Ship Date:	2008-04-15
Trans1 Recv Date:	2008-04-15

SEPHORA STORE SOHO #302 (Continued) **1007112523**

Trans2 Recv Date:	Not reported
TSD Site Recv Date:	2008-04-23
Part A Recv Date:	Not reported
Part B Recv Date:	Not reported
Generator EPA ID:	NYR000117481
Trans1 EPA ID:	Not reported
Trans2 EPA ID:	Not reported
TSDF ID:	NJD991291105
Waste Code:	Not reported
Quantity:	150.0
Units:	P - Pounds
Number of Containers:	1.0
Container Type:	DF - Fiberboard or plastic drums (glass)
Handling Method:	L Landfill.
Specific Gravity:	1.0
Year:	2008
Manifest Tracking Num:	001546891JJK
Import Ind:	N
Export Ind:	N
Discr Quantity Ind:	N
Discr Type Ind:	N
Discr Residue Ind:	N
Discr Partial Reject Ind:	N
Discr Full Reject Ind:	N
Manifest Ref Num:	Not reported
Alt Fac RCRA Id:	Not reported
Alt Fac Sign Date:	Not reported
Mgmt Method Type Code:	H141

Document ID:	Not reported
Manifest Status:	Not reported
Trans1 State ID:	NJR000050617
Trans2 State ID:	NJR000050617
Generator Ship Date:	2008-05-19
Trans1 Recv Date:	2008-05-19
Trans2 Recv Date:	2008-05-23
TSD Site Recv Date:	2008-05-23
Part A Recv Date:	Not reported
Part B Recv Date:	Not reported
Generator EPA ID:	NYR000117481
Trans1 EPA ID:	Not reported
Trans2 EPA ID:	Not reported
TSDF ID:	NJD991291105
Waste Code:	Not reported
Quantity:	150.0
Units:	P - Pounds
Number of Containers:	1.0
Container Type:	DF - Fiberboard or plastic drums (glass)
Handling Method:	L Landfill.
Specific Gravity:	1.0
Year:	2008
Manifest Tracking Num:	001546923JJK
Import Ind:	N
Export Ind:	N
Discr Quantity Ind:	N
Discr Type Ind:	N

SEPHORA STORE SOHO #302 (Continued) **1007112523**

Discr Residue Ind:	N
Discr Partial Reject Ind:	N
Discr Full Reject Ind:	N
Manifest Ref Num:	Not reported
Alt Fac RCRA Id:	Not reported
Alt Fac Sign Date:	Not reported
Mgmt Method Type Code:	H141

Document ID:	Not reported
Manifest Status:	Not reported
Trans1 State ID:	NJR000050617
Trans2 State ID:	NJR000050617
Generator Ship Date:	2008-07-09
Trans1 Recv Date:	2008-07-09
Trans2 Recv Date:	2008-07-18
TSD Site Recv Date:	2008-07-18
Part A Recv Date:	Not reported
Part B Recv Date:	Not reported
Generator EPA ID:	NYR000117481
Trans1 EPA ID:	Not reported
Trans2 EPA ID:	Not reported
TSDF ID:	NJD991291105
Waste Code:	Not reported
Quantity:	300.0
Units:	P - Pounds
Number of Containers:	2.0
Container Type:	DF - Fiberboard or plastic drums (glass)
Handling Method:	L Landfill.
Specific Gravity:	1.0
Year:	2008
Manifest Tracking Num:	001546947JJK
Import Ind:	N
Export Ind:	N
Discr Quantity Ind:	N
Discr Type Ind:	N
Discr Residue Ind:	N
Discr Partial Reject Ind:	N
Discr Full Reject Ind:	N
Manifest Ref Num:	Not reported
Alt Fac RCRA Id:	Not reported
Alt Fac Sign Date:	Not reported
Mgmt Method Type Code:	H141

Document ID:	Not reported
Manifest Status:	Not reported
Trans1 State ID:	NJR000050617
Trans2 State ID:	Not reported
Generator Ship Date:	2008-02-28
Trans1 Recv Date:	2008-02-28
Trans2 Recv Date:	Not reported
TSD Site Recv Date:	2008-03-06
Part A Recv Date:	Not reported
Part B Recv Date:	Not reported
Generator EPA ID:	NYR000117481
Trans1 EPA ID:	Not reported

SEPHORA STORE SOHO #302 (Continued) **1007112523**

Trans2 EPA ID:	Not reported
TSDF ID:	NJD991291105
Waste Code:	Not reported
Quantity:	150.0
Units:	P - Pounds
Number of Containers:	1.0
Container Type:	DF - Fiberboard or plastic drums (glass)
Handling Method:	L Landfill.
Specific Gravity:	1.0
Year:	2008
Manifest Tracking Num:	001546864JJK
Import Ind:	N
Export Ind:	N
Discr Quantity Ind:	N
Discr Type Ind:	N
Discr Residue Ind:	N
Discr Partial Reject Ind:	N
Discr Full Reject Ind:	N
Manifest Ref Num:	Not reported
Alt Fac RCRA Id:	Not reported
Alt Fac Sign Date:	Not reported
Mgmt Method Type Code:	H141

Document ID:	Not reported
Manifest Status:	Not reported
Trans1 State ID:	NJR000050617
Trans2 State ID:	NJR000050617
Generator Ship Date:	2008-04-09
Trans1 Recv Date:	2008-04-09
Trans2 Recv Date:	2008-04-16
TSD Site Recv Date:	2008-04-16
Part A Recv Date:	Not reported
Part B Recv Date:	Not reported
Generator EPA ID:	NYR000117481
Trans1 EPA ID:	Not reported
Trans2 EPA ID:	Not reported
TSDF ID:	NJD991291105
Waste Code:	Not reported
Quantity:	150.0
Units:	P - Pounds
Number of Containers:	1.0
Container Type:	DF - Fiberboard or plastic drums (glass)
Handling Method:	L Landfill.
Specific Gravity:	1.0
Year:	2008
Manifest Tracking Num:	001546879JJK
Import Ind:	N
Export Ind:	N
Discr Quantity Ind:	N
Discr Type Ind:	N
Discr Residue Ind:	N
Discr Partial Reject Ind:	N
Discr Full Reject Ind:	N
Manifest Ref Num:	Not reported
Alt Fac RCRA Id:	Not reported
Alt Fac Sign Date:	Not reported

SEPHORA STORE SOHO #302 (Continued) **1007112523**

Mgmt Method Type Code: H141

Document ID: Not reported
Manifest Status: Not reported
Trans1 State ID: NJR000050617
Trans2 State ID: Not reported
Generator Ship Date: 2008-01-14
Trans1 Recv Date: 2008-01-14
Trans2 Recv Date: Not reported
TSD Site Recv Date: 2008-01-18
Part A Recv Date: Not reported
Part B Recv Date: Not reported
Generator EPA ID: NYR000117481
Trans1 EPA ID: Not reported
Trans2 EPA ID: Not reported
TSDF ID: NJD991291105
Waste Code: Not reported
Quantity: 150.0
Units: P - Pounds
Number of Containers: 1.0
Container Type: DF - Fiberboard or plastic drums (glass)
Handling Method: L Landfill.
Specific Gravity: 1.0
Year: 2008
Manifest Tracking Num: 001546819JJK
Import Ind: N
Export Ind: N
Discr Quantity Ind: N
Discr Type Ind: N
Discr Residue Ind: N
Discr Partial Reject Ind: N
Discr Full Reject Ind: N
Manifest Ref Num: Not reported
Alt Fac RCRA Id: Not reported
Alt Fac Sign Date: Not reported
Mgmt Method Type Code: H141

Document ID: NYC7197715
Manifest Status: Not reported
Trans1 State ID: NY55817JL
Trans2 State ID: TL4516NJ
Generator Ship Date: 03/02/2004
Trans1 Recv Date: 03/02/2004
Trans2 Recv Date: 03/05/2004
TSD Site Recv Date: 03/15/2004
Part A Recv Date: Not reported
Part B Recv Date: Not reported
Generator EPA ID: NYR000117481
Trans1 EPA ID: TXR000050930
Trans2 EPA ID: Not reported
TSDF ID: KYD053348
Waste Code: D001 - NON-LISTED IGNITABLE WASTES
Quantity: 00200
Units: P - Pounds
Number of Containers: 001

SEPHORA STORE SOHO #302 (Continued) **1007112523**

Container Type:	DM - Metal drums, barrels
Handling Method:	B Incineration, heat recovery, burning.
Specific Gravity:	01.00
Year:	2004

Document ID:	NYC7190212
Manifest Status:	Not reported
Trans1 State ID:	NY55817JL
Trans2 State ID:	712TYLNJ
Generator Ship Date:	01/27/2004
Trans1 Recv Date:	01/27/2004
Trans2 Recv Date:	01/30/2004
TSD Site Recv Date:	02/02/2004
Part A Recv Date:	Not reported
Part B Recv Date:	Not reported
Generator EPA ID:	NYR000117481
Trans1 EPA ID:	TXR000050930
Trans2 EPA ID:	Not reported
TSDF ID:	KYD053348
Waste Code:	D001 - NON-LISTED IGNITABLE WASTES
Quantity:	00200
Units:	P - Pounds
Number of Containers:	001
Container Type:	DM - Metal drums, barrels
Handling Method:	B Incineration, heat recovery, burning.
Specific Gravity:	01.00
Year:	2004

Click this hyperlink while viewing on your computer to access
49 additional NY_MANIFEST: record(s) in the EDR Site Report.

NJ MANIFEST:

Manifest Code:	001546691JJK
EPA ID:	NYR000117481
Date Shipped:	07/26/2007
TSDF EPA ID:	NJD991291105
Transporter EPA ID:	NJR000050617
Transporter 2 EPA ID:	NJR000050617
Transporter 3 EPA ID:	Not reported
Transporter 4 EPA ID:	Not reported
Transporter 5 EPA ID:	Not reported
Transporter 6 EPA ID:	Not reported
Transporter 7 EPA ID:	Not reported
Transporter 8 EPA ID:	Not reported
Transporter 10 EPA ID:	Not reported
Date Trans1 Transported Waste:	07/26/2007
Date Trans2 Transported Waste:	08/03/2007
Date Trans3 Transported Waste:	Not reported
Date Trans4 Transported Waste:	Not reported
Date Trans5 Transported Waste:	Not reported
Date Trans6 Transported Waste:	Not reported
Date Trans7 Transported Waste:	Not reported
Date Trans8 Transported Waste:	Not reported
Date Trans9 Transported Waste:	Not reported
Date Trans10 Transported Waste:	Not reported
Date TSDF Received Waste:	08/03/2007

SEPHORA STORE SOHO #302 (Continued) **1007112523**

Tranporter 1 Decal:	Not reported
Tranporter 2 Decal:	Not reported
Data Entry Number:	Not reported
Reference Manifest Number:	Not reported
Was Load Rejected (Y/N):	No
Reason Load Was Rejected:	Not reported
Waste Code:	D001
Manifest Year:	2007 New Jersey Manifest Data
Quantity:	150
Unit:	P
Hand Code:	H14

Manifest Code:	001546762JJK
EPA ID:	NYR000117481
Date Shipped:	12/12/2007
TSDF EPA ID:	NJD991291105
Transporter EPA ID:	NJR000050617
Transporter 2 EPA ID:	NJR000050617
Transporter 3 EPA ID:	Not reported
Transporter 4 EPA ID:	Not reported
Transporter 5 EPA ID:	Not reported
Transporter 6 EPA ID:	Not reported
Transporter 7 EPA ID:	Not reported
Transporter 8 EPA ID:	Not reported
Transporter 10 EPA ID:	Not reported
Date Trans1 Transported Waste:	12/12/2007
Date Trans2 Transported Waste:	12/20/2007
Date Trans3 Transported Waste:	Not reported
Date Trans4 Transported Waste:	Not reported
Date Trans5 Transported Waste:	Not reported
Date Trans6 Transported Waste:	Not reported
Date Trans7 Transported Waste:	Not reported
Date Trans8 Transported Waste:	Not reported
Date Trans9 Transported Waste:	Not reported
Date Trans10 Transported Waste:	Not reported
Date TSDF Received Waste:	12/20/2007
Tranporter 1 Decal:	Not reported
Tranporter 2 Decal:	Not reported
Data Entry Number:	Not reported
Reference Manifest Number:	Not reported
Was Load Rejected (Y/N):	No
Reason Load Was Rejected:	Not reported
Waste Code:	Not reported
Manifest Year:	Not reported
Quantity:	Not reported
Unit:	Not reported
Hand Code:	Not reported

Manifest Code:	001546617JJK
EPA ID:	NYR000117481
Date Shipped:	06/28/2007
TSDF EPA ID:	NJD991291105
Transporter EPA ID:	NJR000050617

SEPHORA STORE SOHO #302 (Continued) **1007112523**

Transporter 2 EPA ID:	NJR000050617
Transporter 3 EPA ID:	Not reported
Transporter 4 EPA ID:	Not reported
Transporter 5 EPA ID:	Not reported
Transporter 6 EPA ID:	Not reported
Transporter 7 EPA ID:	Not reported
Transporter 8 EPA ID:	Not reported
Transporter 10 EPA ID:	Not reported
Date Trans1 Transported Waste:	06/28/2007
Date Trans2 Transported Waste:	07/06/2007
Date Trans3 Transported Waste:	Not reported
Date Trans4 Transported Waste:	Not reported
Date Trans5 Transported Waste:	Not reported
Date Trans6 Transported Waste:	Not reported
Date Trans7 Transported Waste:	Not reported
Date Trans8 Transported Waste:	Not reported
Date Trans9 Transported Waste:	Not reported
Date Trans10 Transported Waste:	Not reported
Date TSDF Received Waste:	07/06/2007
Tranporter 1 Decal:	Not reported
Tranporter 2 Decal:	Not reported
Data Entry Number:	Not reported
Reference Manifest Number:	Not reported
Was Load Rejected (Y/N):	No
Reason Load Was Rejected:	Not reported
Waste Code:	D001
Manifest Year:	2007 New Jersey Manifest Data
Quantity:	150
Unit:	P
Hand Code:	H14

Manifest Code:	001546782JJK
EPA ID:	NYR000117481
Date Shipped:	11/08/2007
TSDF EPA ID:	NJD991291105
Transporter EPA ID:	NJR000050617
Transporter 2 EPA ID:	Not reported
Transporter 3 EPA ID:	Not reported
Transporter 4 EPA ID:	Not reported
Transporter 5 EPA ID:	Not reported
Transporter 6 EPA ID:	Not reported
Transporter 7 EPA ID:	Not reported
Transporter 8 EPA ID:	Not reported
Transporter 10 EPA ID:	Not reported
Date Trans1 Transported Waste:	11/08/2007
Date Trans2 Transported Waste:	Not reported
Date Trans3 Transported Waste:	Not reported
Date Trans4 Transported Waste:	Not reported
Date Trans5 Transported Waste:	Not reported
Date Trans6 Transported Waste:	Not reported
Date Trans7 Transported Waste:	Not reported
Date Trans8 Transported Waste:	Not reported
Date Trans9 Transported Waste:	Not reported
Date Trans10 Transported Waste:	Not reported
Date TSDF Received Waste:	11/16/2007

SEPHORA STORE SOHO #302 (Continued) **1007112523**

Tranporter 1 Decal:	Not reported
Tranporter 2 Decal:	Not reported
Data Entry Number:	Not reported
Reference Manifest Number:	Not reported
Was Load Rejected (Y/N):	No
Reason Load Was Rejected:	Not reported
Waste Code:	Not reported
Manifest Year:	Not reported
Quantity:	Not reported
Unit:	Not reported
Hand Code:	Not reported

Manifest Code:	001548972JJK
EPA ID:	NYR000117481
Date Shipped:	08/12/2008
TSDF EPA ID:	NJD991291105
Transporter EPA ID:	NJR000050617
Transporter 2 EPA ID:	NJR000050617
Transporter 3 EPA ID:	Not reported
Transporter 4 EPA ID:	Not reported
Transporter 5 EPA ID:	Not reported
Transporter 6 EPA ID:	Not reported
Transporter 7 EPA ID:	Not reported
Transporter 8 EPA ID:	Not reported
Transporter 10 EPA ID:	Not reported
Date Trans1 Transported Waste:	08/12/2008
Date Trans2 Transported Waste:	08/13/2008
Date Trans3 Transported Waste:	Not reported
Date Trans4 Transported Waste:	Not reported
Date Trans5 Transported Waste:	Not reported
Date Trans6 Transported Waste:	Not reported
Date Trans7 Transported Waste:	Not reported
Date Trans8 Transported Waste:	Not reported
Date Trans9 Transported Waste:	Not reported
Date Trans10 Transported Waste:	Not reported
Date TSDF Received Waste:	08/13/2008
Tranporter 1 Decal:	Not reported
Tranporter 2 Decal:	Not reported
Data Entry Number:	Not reported
Reference Manifest Number:	Not reported
Was Load Rejected (Y/N):	No
Reason Load Was Rejected:	Not reported
Waste Code:	D001
Manifest Year:	2008 New Jersey Manifest Data
Quantity:	150
Unit:	P
Hand Code:	H061

Manifest Code:	001546864JJK
EPA ID:	NYR000117481
Date Shipped:	02/28/2008
TSDF EPA ID:	NJD991291105
Transporter EPA ID:	NJR000050617

SEPHORA STORE SOHO #302 (Continued) **1007112523**

Transporter 2 EPA ID:	NJR000050617
Transporter 3 EPA ID:	Not reported
Transporter 4 EPA ID:	Not reported
Transporter 5 EPA ID:	Not reported
Transporter 6 EPA ID:	Not reported
Transporter 7 EPA ID:	Not reported
Transporter 8 EPA ID:	Not reported
Transporter 10 EPA ID:	Not reported
Date Trans1 Transported Waste:	02/28/2008
Date Trans2 Transported Waste:	03/06/2008
Date Trans3 Transported Waste:	Not reported
Date Trans4 Transported Waste:	Not reported
Date Trans5 Transported Waste:	Not reported
Date Trans6 Transported Waste:	Not reported
Date Trans7 Transported Waste:	Not reported
Date Trans8 Transported Waste:	Not reported
Date Trans9 Transported Waste:	Not reported
Date Trans10 Transported Waste:	Not reported
Date TSDF Received Waste:	03/06/2008
Tranporter 1 Decal:	Not reported
Tranporter 2 Decal:	Not reported
Data Entry Number:	Not reported
Reference Manifest Number:	Not reported
Was Load Rejected (Y/N):	No
Reason Load Was Rejected:	Not reported
Waste Code:	D001
Manifest Year:	2008 New Jersey Manifest Data
Quantity:	150
Unit:	P
Hand Code:	H141

Manifest Code:	NJA5288042
EPA ID:	NYR000117481
Date Shipped:	02/14/2006
TSDF EPA ID:	NJD002200046
Transporter EPA ID:	VTR000500090
Transporter 2 EPA ID:	NYD980761191
Transporter 3 EPA ID:	Not reported
Transporter 4 EPA ID:	Not reported
Transporter 5 EPA ID:	Not reported
Transporter 6 EPA ID:	Not reported
Transporter 7 EPA ID:	Not reported
Transporter 8 EPA ID:	Not reported
Transporter 10 EPA ID:	Not reported
Date Trans1 Transported Waste:	02/14/2006
Date Trans2 Transported Waste:	02/22/2006
Date Trans3 Transported Waste:	Not reported
Date Trans4 Transported Waste:	Not reported
Date Trans5 Transported Waste:	Not reported
Date Trans6 Transported Waste:	Not reported
Date Trans7 Transported Waste:	Not reported
Date Trans8 Transported Waste:	Not reported
Date Trans9 Transported Waste:	Not reported
Date Trans10 Transported Waste:	Not reported
Date TSDF Received Waste:	02/22/2006

SEPHORA STORE SOHO #302 (Continued) **1007112523**

Tranporter 1 Decal:	Not reported
Tranporter 2 Decal:	Not reported
Data Entry Number:	04060625
Reference Manifest Number:	Not reported
Was Load Rejected (Y/N):	No
Reason Load Was Rejected:	Not reported
Waste Code:	Not reported
Manifest Year:	Not reported
Quantity:	Not reported
Unit:	Not reported
Hand Code:	Not reported

Manifest Code:	001546715JJK
EPA ID:	NYR000117481
Date Shipped:	08/30/2007
TSDF EPA ID:	NJD991291105
Transporter EPA ID:	NJR000050617
Transporter 2 EPA ID:	NJR000050617
Transporter 3 EPA ID:	Not reported
Transporter 4 EPA ID:	Not reported
Transporter 5 EPA ID:	Not reported
Transporter 6 EPA ID:	Not reported
Transporter 7 EPA ID:	Not reported
Transporter 8 EPA ID:	Not reported
Transporter 10 EPA ID:	Not reported
Date Trans1 Transported Waste:	08/30/2007
Date Trans2 Transported Waste:	08/30/2007
Date Trans3 Transported Waste:	Not reported
Date Trans4 Transported Waste:	Not reported
Date Trans5 Transported Waste:	Not reported
Date Trans6 Transported Waste:	Not reported
Date Trans7 Transported Waste:	Not reported
Date Trans8 Transported Waste:	Not reported
Date Trans9 Transported Waste:	Not reported
Date Trans10 Transported Waste:	Not reported
Date TSDF Received Waste:	08/30/2007
Tranporter 1 Decal:	Not reported
Tranporter 2 Decal:	Not reported
Data Entry Number:	Not reported
Reference Manifest Number:	Not reported
Was Load Rejected (Y/N):	No
Reason Load Was Rejected:	Not reported
Waste Code:	D001
Manifest Year:	2007 New Jersey Manifest Data
Quantity:	150
Unit:	P
Hand Code:	H14

Manifest Code:	NJA5210493
EPA ID:	NYR000117481
Date Shipped:	02/15/2005
TSDF EPA ID:	NJD002200046
Transporter EPA ID:	VTR000500090

SEPHORA STORE SOHO #302 (Continued) **1007112523**

Transporter 2 EPA ID:	NYD980761191
Transporter 3 EPA ID:	Not reported
Transporter 4 EPA ID:	Not reported
Transporter 5 EPA ID:	Not reported
Transporter 6 EPA ID:	Not reported
Transporter 7 EPA ID:	Not reported
Transporter 8 EPA ID:	Not reported
Transporter 10 EPA ID:	Not reported
Date Trans1 Transported Waste:	02/15/2005
Date Trans2 Transported Waste:	02/22/2005
Date Trans3 Transported Waste:	Not reported
Date Trans4 Transported Waste:	Not reported
Date Trans5 Transported Waste:	Not reported
Date Trans6 Transported Waste:	Not reported
Date Trans7 Transported Waste:	Not reported
Date Trans8 Transported Waste:	Not reported
Date Trans9 Transported Waste:	Not reported
Date Trans10 Transported Waste:	Not reported
Date TSDF Received Waste:	02/22/2005
Tranporter 1 Decal:	Not reported
Tranporter 2 Decal:	Not reported
Data Entry Number:	06150525
Reference Manifest Number:	Not reported
Was Load Rejected (Y/N):	No
Reason Load Was Rejected:	Not reported
Waste Code:	Not reported
Manifest Year:	Not reported
Quantity:	Not reported
Unit:	Not reported
Hand Code:	Not reported

Manifest Code:	NJA5213995
EPA ID:	NYR000117481
Date Shipped:	06/17/2005
TSDF EPA ID:	NJD002200046
Transporter EPA ID:	VTR000500090
Transporter 2 EPA ID:	NYD980761191
Transporter 3 EPA ID:	Not reported
Transporter 4 EPA ID:	Not reported
Transporter 5 EPA ID:	Not reported
Transporter 6 EPA ID:	Not reported
Transporter 7 EPA ID:	Not reported
Transporter 8 EPA ID:	Not reported
Transporter 10 EPA ID:	Not reported
Date Trans1 Transported Waste:	06/17/2005
Date Trans2 Transported Waste:	06/21/2005
Date Trans3 Transported Waste:	Not reported
Date Trans4 Transported Waste:	Not reported
Date Trans5 Transported Waste:	Not reported
Date Trans6 Transported Waste:	Not reported
Date Trans7 Transported Waste:	Not reported
Date Trans8 Transported Waste:	Not reported
Date Trans9 Transported Waste:	Not reported
Date Trans10 Transported Waste:	Not reported
Date TSDF Received Waste:	06/21/2005

SEPHORA STORE SOHO #302 (Continued) **1007112523**

Tranporter 1 Decal:	Not reported
Tranporter 2 Decal:	Not reported
Data Entry Number:	07210521
Reference Manifest Number:	Not reported
Was Load Rejected (Y/N):	No
Reason Load Was Rejected:	Not reported
Waste Code:	Not reported
Manifest Year:	Not reported
Quantity:	Not reported
Unit:	Not reported
Hand Code:	Not reported

Manifest Code:	NJA5213967
EPA ID:	NYR000117481
Date Shipped:	08/29/2005
TSDF EPA ID:	NJD002200046
Transporter EPA ID:	VTR000500090
Transporter 2 EPA ID:	VTR000500090
Transporter 3 EPA ID:	Not reported
Transporter 4 EPA ID:	Not reported
Transporter 5 EPA ID:	Not reported
Transporter 6 EPA ID:	Not reported
Transporter 7 EPA ID:	Not reported
Transporter 8 EPA ID:	Not reported
Transporter 10 EPA ID:	Not reported
Date Trans1 Transported Waste:	08/29/2005
Date Trans2 Transported Waste:	09/07/2005
Date Trans3 Transported Waste:	Not reported
Date Trans4 Transported Waste:	Not reported
Date Trans5 Transported Waste:	Not reported
Date Trans6 Transported Waste:	Not reported
Date Trans7 Transported Waste:	Not reported
Date Trans8 Transported Waste:	Not reported
Date Trans9 Transported Waste:	Not reported
Date Trans10 Transported Waste:	Not reported
Date TSDF Received Waste:	09/07/2005
Tranporter 1 Decal:	Not reported
Tranporter 2 Decal:	Not reported
Data Entry Number:	10070521
Reference Manifest Number:	Not reported
Was Load Rejected (Y/N):	No
Reason Load Was Rejected:	Not reported
Waste Code:	Not reported
Manifest Year:	Not reported
Quantity:	Not reported
Unit:	Not reported
Hand Code:	Not reported

Manifest Code:	NJA5244415
EPA ID:	NYR000117481
Date Shipped:	10/06/2005
TSDF EPA ID:	NJD002200046
Transporter EPA ID:	VTR000500090

SEPHORA STORE SOHO #302 (Continued) **1007112523**

Transporter 2 EPA ID:	VTR000500090
Transporter 3 EPA ID:	Not reported
Transporter 4 EPA ID:	Not reported
Transporter 5 EPA ID:	Not reported
Transporter 6 EPA ID:	Not reported
Transporter 7 EPA ID:	Not reported
Transporter 8 EPA ID:	Not reported
Transporter 10 EPA ID:	Not reported
Date Trans1 Transported Waste:	10/06/2005
Date Trans2 Transported Waste:	10/12/2005
Date Trans3 Transported Waste:	Not reported
Date Trans4 Transported Waste:	Not reported
Date Trans5 Transported Waste:	Not reported
Date Trans6 Transported Waste:	Not reported
Date Trans7 Transported Waste:	Not reported
Date Trans8 Transported Waste:	Not reported
Date Trans9 Transported Waste:	Not reported
Date Trans10 Transported Waste:	Not reported
Date TSDF Received Waste:	10/12/2005
Tranporter 1 Decal:	Not reported
Tranporter 2 Decal:	Not reported
Data Entry Number:	12270525
Reference Manifest Number:	Not reported
Was Load Rejected (Y/N):	No
Reason Load Was Rejected:	Not reported
Waste Code:	Not reported
Manifest Year:	Not reported
Quantity:	Not reported
Unit:	Not reported
Hand Code:	Not reported

Manifest Code:	NJA5244443
EPA ID:	NYR000117481
Date Shipped:	11/09/2005
TSDF EPA ID:	NJD002200046
Transporter EPA ID:	VTR000500090
Transporter 2 EPA ID:	NYD980761191
Transporter 3 EPA ID:	Not reported
Transporter 4 EPA ID:	Not reported
Transporter 5 EPA ID:	Not reported
Transporter 6 EPA ID:	Not reported
Transporter 7 EPA ID:	Not reported
Transporter 8 EPA ID:	Not reported
Transporter 10 EPA ID:	Not reported
Date Trans1 Transported Waste:	11/09/2005
Date Trans2 Transported Waste:	11/11/2005
Date Trans3 Transported Waste:	Not reported
Date Trans4 Transported Waste:	Not reported
Date Trans5 Transported Waste:	Not reported
Date Trans6 Transported Waste:	Not reported
Date Trans7 Transported Waste:	Not reported
Date Trans8 Transported Waste:	Not reported
Date Trans9 Transported Waste:	Not reported
Date Trans10 Transported Waste:	Not reported
Date TSDF Received Waste:	11/11/2005

SEPHORA STORE SOHO #302 (Continued) **1007112523**

Tranporter 1 Decal:	Not reported
Tranporter 2 Decal:	Not reported
Data Entry Number:	01180625
Reference Manifest Number:	Not reported
Was Load Rejected (Y/N):	No
Reason Load Was Rejected:	Not reported
Waste Code:	Not reported
Manifest Year:	Not reported
Quantity:	Not reported
Unit:	Not reported
Hand Code:	Not reported

Manifest Code:	NJA5241880
EPA ID:	NYR000117481
Date Shipped:	12/22/2005
TSDF EPA ID:	NJD002200046
Transporter EPA ID:	VTR000500090
Transporter 2 EPA ID:	NYD980761191
Transporter 3 EPA ID:	Not reported
Transporter 4 EPA ID:	Not reported
Transporter 5 EPA ID:	Not reported
Transporter 6 EPA ID:	Not reported
Transporter 7 EPA ID:	Not reported
Transporter 8 EPA ID:	Not reported
Transporter 10 EPA ID:	Not reported
Date Trans1 Transported Waste:	12/22/2005
Date Trans2 Transported Waste:	12/22/2005
Date Trans3 Transported Waste:	Not reported
Date Trans4 Transported Waste:	Not reported
Date Trans5 Transported Waste:	Not reported
Date Trans6 Transported Waste:	Not reported
Date Trans7 Transported Waste:	Not reported
Date Trans8 Transported Waste:	Not reported
Date Trans9 Transported Waste:	Not reported
Date Trans10 Transported Waste:	Not reported
Date TSDF Received Waste:	12/22/2005
Tranporter 1 Decal:	Not reported
Tranporter 2 Decal:	Not reported
Data Entry Number:	02240625
Reference Manifest Number:	Not reported
Was Load Rejected (Y/N):	No
Reason Load Was Rejected:	Not reported
Waste Code:	Not reported
Manifest Year:	Not reported
Quantity:	Not reported
Unit:	Not reported
Hand Code:	Not reported

Manifest Code:	001546576JJK
EPA ID:	NYR000117481
Date Shipped:	02/06/2007
TSDF EPA ID:	NJD991291105
Transporter EPA ID:	NJR000050617

SEPHORA STORE SOHO #302 (Continued) **1007112523**

Transporter 2 EPA ID:	Not reported
Transporter 3 EPA ID:	Not reported
Transporter 4 EPA ID:	Not reported
Transporter 5 EPA ID:	Not reported
Transporter 6 EPA ID:	Not reported
Transporter 7 EPA ID:	Not reported
Transporter 8 EPA ID:	Not reported
Transporter 10 EPA ID:	Not reported
Date Trans1 Transported Waste:	02/06/2007
Date Trans2 Transported Waste:	Not reported
Date Trans3 Transported Waste:	Not reported
Date Trans4 Transported Waste:	Not reported
Date Trans5 Transported Waste:	Not reported
Date Trans6 Transported Waste:	Not reported
Date Trans7 Transported Waste:	Not reported
Date Trans8 Transported Waste:	Not reported
Date Trans9 Transported Waste:	Not reported
Date Trans10 Transported Waste:	Not reported
Date TSDF Received Waste:	02/15/2007
Tranporter 1 Decal:	Not reported
Tranporter 2 Decal:	Not reported
Data Entry Number:	Not reported
Reference Manifest Number:	Not reported
Was Load Rejected (Y/N):	No
Reason Load Was Rejected:	Not reported
Waste Code:	D001
Manifest Year:	2007 New Jersey Manifest Data
Quantity:	150
Unit:	P
Hand Code:	H06

Manifest Code:	001546819JJK
EPA ID:	NYR000117481
Date Shipped:	01/14/2008
TSDF EPA ID:	NJD991291105
Transporter EPA ID:	NJR000050617
Transporter 2 EPA ID:	NJR000050617
Transporter 3 EPA ID:	Not reported
Transporter 4 EPA ID:	Not reported
Transporter 5 EPA ID:	Not reported
Transporter 6 EPA ID:	Not reported
Transporter 7 EPA ID:	Not reported
Transporter 8 EPA ID:	Not reported
Transporter 10 EPA ID:	Not reported
Date Trans1 Transported Waste:	01/14/2008
Date Trans2 Transported Waste:	01/14/2008
Date Trans3 Transported Waste:	Not reported
Date Trans4 Transported Waste:	Not reported
Date Trans5 Transported Waste:	Not reported
Date Trans6 Transported Waste:	Not reported
Date Trans7 Transported Waste:	Not reported
Date Trans8 Transported Waste:	Not reported
Date Trans9 Transported Waste:	Not reported
Date Trans10 Transported Waste:	Not reported
Date TSDF Received Waste:	01/18/2008

SEPHORA STORE SOHO #302 (Continued) **1007112523**

Tranporter 1 Decal:	Not reported
Tranporter 2 Decal:	Not reported
Data Entry Number:	Not reported
Reference Manifest Number:	Not reported
Was Load Rejected (Y/N):	No
Reason Load Was Rejected:	Not reported
Waste Code:	D001
Manifest Year:	2008 New Jersey Manifest Data
Quantity:	150
Unit:	P
Hand Code:	H141

Manifest Code:	001546689JJK
EPA ID:	NYR000117481
Date Shipped:	03/07/2007
TSDF EPA ID:	NJD991291105
Transporter EPA ID:	NJR000050617
Transporter 2 EPA ID:	Not reported
Transporter 3 EPA ID:	Not reported
Transporter 4 EPA ID:	Not reported
Transporter 5 EPA ID:	Not reported
Transporter 6 EPA ID:	Not reported
Transporter 7 EPA ID:	Not reported
Transporter 8 EPA ID:	Not reported
Transporter 10 EPA ID:	Not reported
Date Trans1 Transported Waste:	03/07/2007
Date Trans2 Transported Waste:	Not reported
Date Trans3 Transported Waste:	Not reported
Date Trans4 Transported Waste:	Not reported
Date Trans5 Transported Waste:	Not reported
Date Trans6 Transported Waste:	Not reported
Date Trans7 Transported Waste:	Not reported
Date Trans8 Transported Waste:	Not reported
Date Trans9 Transported Waste:	Not reported
Date Trans10 Transported Waste:	Not reported
Date TSDF Received Waste:	03/13/2007
Tranporter 1 Decal:	Not reported
Tranporter 2 Decal:	Not reported
Data Entry Number:	Not reported
Reference Manifest Number:	Not reported
Was Load Rejected (Y/N):	No
Reason Load Was Rejected:	Not reported
Waste Code:	D001
Manifest Year:	2007 New Jersey Manifest Data
Quantity:	150
Unit:	P
Hand Code:	H14

Manifest Code:	001546660JJK
EPA ID:	NYR000117481
Date Shipped:	04/26/2007
TSDF EPA ID:	NJD991291105
Transporter EPA ID:	NJR000050617

SEPHORA STORE SOHO #302 (Continued) **1007112523**

Transporter 2 EPA ID:	NJR000050617
Transporter 3 EPA ID:	Not reported
Transporter 4 EPA ID:	Not reported
Transporter 5 EPA ID:	Not reported
Transporter 6 EPA ID:	Not reported
Transporter 7 EPA ID:	Not reported
Transporter 8 EPA ID:	Not reported
Transporter 10 EPA ID:	Not reported
Date Trans1 Transported Waste:	04/26/2007
Date Trans2 Transported Waste:	05/03/2007
Date Trans3 Transported Waste:	Not reported
Date Trans4 Transported Waste:	Not reported
Date Trans5 Transported Waste:	Not reported
Date Trans6 Transported Waste:	Not reported
Date Trans7 Transported Waste:	Not reported
Date Trans8 Transported Waste:	Not reported
Date Trans9 Transported Waste:	Not reported
Date Trans10 Transported Waste:	Not reported
Date TSDF Received Waste:	05/03/2007
Tranporter 1 Decal:	Not reported
Tranporter 2 Decal:	Not reported
Data Entry Number:	Not reported
Reference Manifest Number:	Not reported
Was Load Rejected (Y/N):	No
Reason Load Was Rejected:	Not reported
Waste Code:	D001
Manifest Year:	2007 New Jersey Manifest Data
Quantity:	150
Unit:	P
Hand Code:	H14

Manifest Code:	001546923JJK
EPA ID:	NYR000117481
Date Shipped:	05/19/2008
TSDF EPA ID:	NJD991291105
Transporter EPA ID:	NJR000050617
Transporter 2 EPA ID:	NJR000050617
Transporter 3 EPA ID:	Not reported
Transporter 4 EPA ID:	Not reported
Transporter 5 EPA ID:	Not reported
Transporter 6 EPA ID:	Not reported
Transporter 7 EPA ID:	Not reported
Transporter 8 EPA ID:	Not reported
Transporter 10 EPA ID:	Not reported
Date Trans1 Transported Waste:	05/19/2008
Date Trans2 Transported Waste:	05/23/2008
Date Trans3 Transported Waste:	Not reported
Date Trans4 Transported Waste:	Not reported
Date Trans5 Transported Waste:	Not reported
Date Trans6 Transported Waste:	Not reported
Date Trans7 Transported Waste:	Not reported
Date Trans8 Transported Waste:	Not reported
Date Trans9 Transported Waste:	Not reported
Date Trans10 Transported Waste:	Not reported
Date TSDF Received Waste:	05/23/2008

SEPHORA STORE SOHO #302 (Continued) **1007112523**

Tranporter 1 Decal:	Not reported
Tranporter 2 Decal:	Not reported
Data Entry Number:	Not reported
Reference Manifest Number:	Not reported
Was Load Rejected (Y/N):	No
Reason Load Was Rejected:	Not reported
Waste Code:	D001
Manifest Year:	2008 New Jersey Manifest Data
Quantity:	150
Unit:	P
Hand Code:	H141

Manifest Code:	001546947JJK
EPA ID:	NYR000117481
Date Shipped:	07/09/2008
TSDF EPA ID:	NJD991291105
Transporter EPA ID:	NJR000050617
Transporter 2 EPA ID:	NJR000050617
Transporter 3 EPA ID:	Not reported
Transporter 4 EPA ID:	Not reported
Transporter 5 EPA ID:	Not reported
Transporter 6 EPA ID:	Not reported
Transporter 7 EPA ID:	Not reported
Transporter 8 EPA ID:	Not reported
Transporter 10 EPA ID:	Not reported
Date Trans1 Transported Waste:	07/09/2008
Date Trans2 Transported Waste:	07/18/2008
Date Trans3 Transported Waste:	Not reported
Date Trans4 Transported Waste:	Not reported
Date Trans5 Transported Waste:	Not reported
Date Trans6 Transported Waste:	Not reported
Date Trans7 Transported Waste:	Not reported
Date Trans8 Transported Waste:	Not reported
Date Trans9 Transported Waste:	Not reported
Date Trans10 Transported Waste:	Not reported
Date TSDF Received Waste:	07/18/2008
Tranporter 1 Decal:	Not reported
Tranporter 2 Decal:	Not reported
Data Entry Number:	Not reported
Reference Manifest Number:	Not reported
Was Load Rejected (Y/N):	No
Reason Load Was Rejected:	Not reported
Waste Code:	D001
Manifest Year:	2008 New Jersey Manifest Data
Quantity:	300
Unit:	P
Hand Code:	H141

K165 **NYC FIRE DEPARTMENT** **MANIFEST** **1010173074**
SSW **251 LAFAYETTE ST** **N/A**
< 1/8 **NEW YORK, NY 10012**
0.124 mi.
657 ft. **Site 6 of 8 in cluster K**

Relative:
Lower

Actual:
36 ft.

NY MANIFEST:

EPA ID:	NYR000035287
Country:	USA
Mailing Name:	NYC FIRE DEPARTMENT
Mailing Contact:	SALVATORE FAME
Mailing Address:	250 LIVINGSTON ST
Mailing Address 2:	Not reported
Mailing City:	BROOKLYN
Mailing State:	NY
Mailing Zip:	11201
Mailing Zip4:	Not reported
Mailing Country:	USA
Mailing Phone:	718-694-2004

NY MANIFEST:
No Manifest Records Available

J166 **NY Spills** **S106124860**
ENE **17-19 BLEECKER ST** **N/A**
< 1/8 **MANHATTAN, NY**
0.125 mi.
658 ft. **Site 8 of 9 in cluster J**

Relative:
Higher

Actual:
43 ft.

NY Spills:

Site ID:	247263
Facility Addr2:	Not reported
Facility ID:	0211638
Spill Number:	0211638
Facility Type:	ER
SWIS:	3101
Investigator:	JBVOUGHT
Referred To:	Not reported
Spill Date:	1/15/2003
Reported to Dept:	2/24/2003
CID:	205
Spill Cause:	Unknown
Water Affected:	Not reported
Spill Source:	Unknown
Spill Notifier:	Affected Persons
Cleanup Ceased:	Not reported
Cleanup Meets Std:	False
Last Inspection:	Not reported
Recommended Penalty:	Penalty Not Recommended
UST Trust:	False
Spill Class:	Known release with minimal potential for fire or hazard. DEC Response. Willing Responsible Party. Corrective action taken.
Spill Closed Dt:	11/13/2003
Remediation Phase:	0
Date Entered In Computer:	2/24/2003
Spill Record Last Update:	11/13/2003
Spiller Name:	Not reported
Spiller Company:	UNKNOWN
Spiller Address:	Not reported

(Continued) **S106124860**

Spiller City,St,Zip:	ZZ -
Spiller Company:	001
Contact Name:	CALLER
Contact Phone:	Not reported
DEC Region:	2
DER Facility ID:	203031
DEC Memo:	Prior to Sept, 2004 data translation this spill Lead_DEC Field was "VOUGHT" 2/25/2003-Vought-Spoke with Fred Caputo (Bayside Fuel 718-333-8880) and fill goes under sidewalk and into building. Spill caused by leaking fill line. Line was replaced and sidewalk was backfilled. Last delivery made on 2/3/2003. 4/11/2003-Vought-Received message from Tony (212-226-6500) that Miller performed work. Vought called Tony and Miller removed approximnately 10 cubic yards of soil were removed and fill line broke releasing fuel into vault. NYSDEC requires Site Plan, photos, disposal manifest, work invoice. Vought will notify Tony if endpoint samples are necessary once report with above requirements is received. 5/21/2003-Vought-Recieved the following from Tony Poulter: authorization for contractor (miller Environmental) to proceed, Miller invoice (for disposal of ten yards of soil), daily job report and disposal manifest. Vought called Tony and told him that NYSDEC requires endpoint sampling from below depth of excavation and analyticals. 11/13/2003-Vought-Two soil cores performed by Miller on 5/29/03 from under former tank location. Soil analyzed for 8021/8270 analyses and show no TAGM 4046 Soil Cleanup Objectives exceedances. Spill closed by Vought.
Remarks:	CALLER LIVES IN APT HOUSE. SPILL NOT COMPLETELY CLEANED UP.

Material:

Site ID:	247263
Operable Unit ID:	862712
Operable Unit:	01
Material ID:	511423
Material Code:	0001
Material Name:	#2 Fuel Oil
Case No.:	Not reported
Material FA:	Petroleum
Quantity:	0
Units:	Gallons
Recovered:	No
Resource Affected:	Not reported
Oxygenate:	False

Tank Test:

Site ID:	Not reported
Spill Tank Test:	Not reported
Tank Number:	Not reported
Tank Size:	Not reported
Test Method:	Not reported
Leak Rate:	Not reported
Gross Fail:	Not reported
Modified By:	Not reported
Last Modified:	Not reported
Test Method:	Not reported

J167 **17-19 BLEECKER STREET, LLC.** **AST** **A100147122**
ENE **17-19 BLEECKER STREET** **N/A**
< 1/8 **NEW YORK, NY 10012**
0.125 mi.
658 ft. **Site 9 of 9 in cluster J**

Relative:
Higher

Actual:
43 ft.

AST:

Region:	STATE
DEC Region:	2
Site Status:	Active
Facility Id:	2-604129
Program Type:	PBS
UTM X:	585009.95660000003
UTM Y:	4508835.2148399996
Expiration Date:	2009/06/22

Affiliation Records:

Site Id:	26012
Affiliation Type:	Owner
Company Name:	17-19 BLEECKER STREET, LLC.
Contact Type:	PROPERTY MANAER
Contact Name:	ANTHONY POULTER
Address1:	111 EAST 14TH STREET - PMB 395
Address2:	Not reported
City:	NEW YORK
State:	NY
Zip Code:	10003
Country Code:	001
Phone:	(212) 226-6500
Phone Ext:	Not reported
Email:	Not reported
Fax Number:	Not reported
Modified By:	kxtang
Date Last Modified:	4/20/2004

Site Id:	26012
Affiliation Type:	Mail Contact
Company Name:	17-19 BLEECKER STREET, LLC.
Contact Type:	Not reported
Contact Name:	Not reported
Address1:	17-19 BLEECKER STREET, LLC.
Address2:	111 EAST 14TH STREET - PMB 395
City:	NEW YORK
State:	NY
Zip Code:	10003
Country Code:	001
Phone:	(212) 226-6500
Phone Ext:	Not reported
Email:	Not reported
Fax Number:	Not reported
Modified By:	TRANSLAT
Date Last Modified:	3/4/2004

Site Id:	26012
Affiliation Type:	On-Site Operator
Company Name:	17-19 BLEECKER STREET, LLC.
Contact Type:	Not reported
Contact Name:	PAUL HERRANDEZ
Address1:	Not reported
Address2:	Not reported

17-19 BLEECKER STREET, LLC. (Continued) **A100147122**

City:	Not reported
State:	NN
Zip Code:	Not reported
Country Code:	001
Phone:	(212) 226-6500
Phone Ext:	Not reported
Email:	Not reported
Fax Number:	Not reported
Modified By:	kxtang
Date Last Modified:	4/20/2004

Site Id:	26012
Affiliation Type:	Emergency Contact
Company Name:	17-19 BLEECKER STREET, LLC.
Contact Type:	Not reported
Contact Name:	TONY MATOS
Address1:	Not reported
Address2:	Not reported
City:	Not reported
State:	NN
Zip Code:	Not reported
Country Code:	999
Phone:	(917) 217-2331
Phone Ext:	Not reported
Email:	Not reported
Fax Number:	Not reported
Modified By:	kxtang
Date Last Modified:	4/20/2004

Equipment Records:

A00 - Tank Internal Protection - None
D01 - Pipe Type - Steel/Carbon Steel/Iron
J02 - Dispenser - Suction
L09 - Piping Leak Detection - Exempt Suction Piping
F00 - Pipe External Protection - None
I04 - Overfill - Product Level Gauge (A/G)
I05 - Overfill - Vent Whistle
G03 - Tank Secondary Containment - Vault (w/o access)
C03 - Pipe Location - Aboveground/Underground Combination
H00 - Tank Leak Detection - None
B00 - Tank External Protection - None

Tank Info:

Tank Number:	001
Tank Id:	56768
Tank Location:	3
Tank Type:	Steel/Carbon Steel/Iron
Tank Status:	In Service
Tank Model:	Not reported
Pipe Model:	Not reported
Install Date:	Not reported
Capacity Gallons:	2000
Tightness Test Method:	NN
Date Test:	Not reported
Next Test Date:	Not reported
Date Tank Closed:	Not reported

17-19 BLEECKER STREET, LLC. (Continued) **A100147122**

Register: True
Modified By: TRANSLAT
Last Modified: 03/04/2004

P168 **250 ELIZABETH STREET** **AST** **A100291932**
SE **250 ELIZABETH STREET** **N/A**
1/8-1/4 **NEW YORK, NY 10012**
0.125 mi.
661 ft. **Site 1 of 5 in cluster P**

Relative:
Higher

Actual:
43 ft.

AST:
Region: STATE
DEC Region: 2
Site Status: Active
Facility Id: 2-607344
Program Type: PBS
UTM X: 584960.43324000004
UTM Y: 4508480.1561500002
Expiration Date: 2014/07/21

Affiliation Records:
Site Id: 29197
Affiliation Type: Mail Contact
Company Name: C/O AJ CLARKE REALTY CORP.
Contact Type: Not reported
Contact Name: STEPHEN DENARDO
Address1: 1881 BROADWAY
Address2: Not reported
City: NEW YORK
State: NY
Zip Code: 10023
Country Code: 001
Phone: (212) 541-4477
Phone Ext: Not reported
Email: Not reported
Fax Number: Not reported
Modified By: DXLIVING
Date Last Modified: 7/18/2007

Site Id: 29197
Affiliation Type: On-Site Operator
Company Name: 250 ELIZABETH STREET
Contact Type: Not reported
Contact Name: 250-252 ELIZABETH ST. PARTNERS
Address1: Not reported
Address2: Not reported
City: Not reported
State: NN
Zip Code: Not reported
Country Code: 001
Phone: (212) 541-4477
Phone Ext: Not reported
Email: Not reported
Fax Number: Not reported
Modified By: DXLIVING
Date Last Modified: 7/18/2007

Site Id: 29197

250 ELIZABETH STREET (Continued) **A100291932**

Affiliation Type:	Emergency Contact
Company Name:	250-252 ELIZABETH S. PARTNERSHIP % AJ CLARKE
Contact Type:	Not reported
Contact Name:	MARCELO SAAVEDRA
Address1:	Not reported
Address2:	Not reported
City:	Not reported
State:	NN
Zip Code:	Not reported
Country Code:	999
Phone:	(347) 515-9550
Phone Ext:	Not reported
Email:	Not reported
Fax Number:	Not reported
Modified By:	DXLIVING
Date Last Modified:	7/18/2007

Site Id:	29197
Affiliation Type:	Owner
Company Name:	250-252 ELIZABETH S. PARTNERSHIP % AJ CLARKE
Contact Type:	AGENT
Contact Name:	STEPHEN DENARDO
Address1:	1881 BROADWAY
Address2:	Not reported
City:	NEW YORK
State:	NY
Zip Code:	10023
Country Code:	001
Phone:	(212) 541-4477
Phone Ext:	Not reported
Email:	Not reported
Fax Number:	Not reported
Modified By:	DXLIVING
Date Last Modified:	7/18/2007

Equipment Records:

A00 - Tank Internal Protection - None
D01 - Pipe Type - Steel/Carbon Steel/Iron
J02 - Dispenser - Suction
C01 - Pipe Location - Aboveground
E00 - Piping Secondary Containment - None
I01 - Overfill - Float Vent Valve
F00 - Pipe External Protection - None
L00 - Piping Leak Detection - None
K00 - Spill Prevention - None

Tank Info:

Tank Number:	001
Tank Id:	62795
Tank Location:	1
Tank Type:	Steel/Carbon Steel/Iron
Tank Status:	In Service
Tank Model:	Not reported
Pipe Model:	Not reported
Install Date:	03/29/1993
Capacity Gallons:	1500

250 ELIZABETH STREET (Continued) **A100291932**

Tightness Test Method:	NN
Date Test:	Not reported
Next Test Date:	Not reported
Date Tank Closed:	Not reported
Register:	True
Modified By:	DXLIVING
Last Modified:	07/18/2007

Q169 **BAHMAN CLEANERS** **RCRA-NonGen** **1000295141**
NNW **210 MERCER ST** **FINDS** **NYD053264925**
1/8-1/4 **NEW YORK, NY 10012** **NY Spills**
0.127 mi. **NY Hist Spills**
671 ft. **Site 1 of 4 in cluster Q**

Relative:
Lower

Actual:
36 ft.

RCRA-NonGen:

Date form received by agency:	01/01/2007
Facility name:	BAHMAN CLEANERS
Facility address:	210 MERCER ST NEW YORK, NY 100121518
EPA ID:	NYD053264925
Mailing address:	MERCER ST NEW YORK, NY 10012
Contact:	Not reported
Contact address:	MERCER ST NEW YORK, NY 10012
Contact country:	US
Contact telephone:	Not reported
Contact email:	Not reported
EPA Region:	02
Classification:	Non-Generator
Description:	Handler: Non-Generators do not presently generate hazardous waste

Owner/Operator Summary:

Owner/operator name:	MGN DRY CLEANERS INC
Owner/operator address:	NOT REQUIRED NOT REQUIRED, WY 99999
Owner/operator country:	US
Owner/operator telephone:	(212) 555-1212
Legal status:	Private
Owner/Operator Type:	Operator
Owner/Op start date:	Not reported
Owner/Op end date:	Not reported

Owner/operator name:	MGN DRY CLEANERS INC
Owner/operator address:	NOT REQUIRED NOT REQUIRED, WY 99999
Owner/operator country:	US
Owner/operator telephone:	(212) 555-1212
Legal status:	Private
Owner/Operator Type:	Owner
Owner/Op start date:	Not reported
Owner/Op end date:	Not reported

Handler Activities Summary:

U.S. importer of hazardous waste:	No
Mixed waste (haz. and radioactive):	No
Recycler of hazardous waste:	No

BAHMAN CLEANERS (Continued) **1000295141**

Transporter of hazardous waste: No
Treater, storer or disposer of HW: No
Underground injection activity: No
On-site burner exemption: No
Furnace exemption: No
Used oil fuel burner: No
Used oil processor: No
User oil refiner: No
Used oil fuel marketer to burner: No
Used oil Specification marketer: No
Used oil transfer facility: No
Used oil transporter: No

Historical Generators:
Date form received by agency: 01/01/2006
Facility name: BAHMAN CLEANERS
Classification: Not a generator, verified

Date form received by agency: 07/08/1999
Facility name: BAHMAN CLEANERS
Classification: Not a generator, verified

Date form received by agency: 02/09/1987
Facility name: BAHMAN CLEANERS
Classification: Small Quantity Generator

Violation Status: No violations found

FINDS:

Registry ID: 110004358971

Environmental Interest/Information System
RCRAInfo is a national information system that supports the Resource Conservation and Recovery Act (RCRA) program through the tracking of events and activities related to facilities that generate, transport, and treat, store, or dispose of hazardous waste. RCRAInfo allows RCRA program staff to track the notification, permit, compliance, and corrective action activities required under RCRA.

FIS (New York - Facility Information System) is New York's Department of Environmental Conservation (DEC) information system for tracking environmental facility information found across the State.

NY Spills:
Site ID: 179343
Facility Addr2: Not reported
Facility ID: 8904302
Spill Number: 8904302
Facility Type: ER
SWIS: 3101
Investigator: TAYLOR
Referred To: Not reported
Spill Date: 7/31/1989
Reported to Dept: 7/31/1989
CID: Not reported

BAHMAN CLEANERS (Continued) **1000295141**

Spill Cause:	Equipment Failure
Water Affected:	Not reported
Spill Source:	Commercial/Industrial
Spill Notifier:	Responsible Party
Cleanup Ceased:	7/31/1989
Cleanup Meets Std:	True
Last Inspection:	Not reported
Recommended Penalty:	Penalty Not Recommended
UST Trust:	False
Spill Class:	Not reported
Spill Closed Dt:	7/31/1989
Remediation Phase:	0
Date Entered In Computer:	8/1/1989
Spill Record Last Update:	9/30/2004
Spiller Name:	Not reported
Spiller Company:	BAHMAN CLEANERS
Spiller Address:	SAME
Spiller City,St,Zip:	ZZ
Spiller Company:	001
Contact Name:	Not reported
Contact Phone:	Not reported
DEC Region:	2
DER Facility ID:	150515
DEC Memo:	Not reported
Remarks:	SPILL ABSORBED WITH OLD RAGS. DEC(TAYLOR) CONDUCTS PHONE INVESTIGATION.

Material:

Site ID:	179343
Operable Unit ID:	932002
Operable Unit:	01
Material ID:	448356
Material Code:	0066A
Material Name:	UNKNOWN PETROLEUM
Case No.:	Not reported
Material FA:	Petroleum
Quantity:	5
Units:	Gallons
Recovered:	5
Resource Affected:	Not reported
Oxygenate:	False

Tank Test:

Site ID:	Not reported
Spill Tank Test:	Not reported
Tank Number:	Not reported
Tank Size:	Not reported
Test Method:	Not reported
Leak Rate:	Not reported
Gross Fail:	Not reported
Modified By:	Not reported
Last Modified:	Not reported
Test Method:	Not reported

NY Hist Spills:

Region of Spill:	2

BAHMAN CLEANERS (Continued) **1000295141**

Spill Number: 8904302
Investigator: TAYLOR
Caller Name: Not reported
Caller Agency: Not reported
Caller Phone: Not reported
Notifier Name: Not reported
Notifier Agency: Not reported
Notifier Phone: Not reported
Spill Date/Time: 07/31/1989 12:15
Reported to Dept Date/Time: 07/31/89 13:45
SWIS: 62
Spiller Name: BAHMAN CLEANERS
Spiller Contact: Not reported
Spiller Phone: Not reported
Spiller Address: SAME
Spiller City,St,Zip: Not reported
Spill Cause: Equipment Failure
Reported to Dept: On Land
Water Affected: Not reported
Spill Source: 01
Spill Notifier: Responsible Party
PBS Number: Not reported
Cleanup Ceased: 07/31/89
Cleanup Meets Std: True
Last Inspection: / /
Recommended Penalty: Penalty Not Recommended
Spiller Cleanup Dt: / /
Enforcement Date: / /
Invstgn Complete: / /
UST Involvement: False
Spill Class: Not reported
Spill Closed Dt: 07/31/89
Corrective Action Plan Submitted: / /
Date Region Sent Summary to Central Office: / /
Date Spill Entered In Computer Data File: 08/01/89
Date Spill Entered In Computer Data File: Not reported
Update Date: / /
Is Updated: False

Tank:
PBS Number: Not reported
Tank Number: Not reported
Tank Size: Not reported
Test Method: Not reported
Leak Rate Failed Tank: Not reported
Gross Leak Rate: Not reported

Material:
Material Class Type: Petroleum
Quantity Spilled: 5
Unkonwn Quantity Spilled: False
Units: Gallons
Quantity Recovered: 5
Unkonwn Quantity Recovered: False
Material: UNKNOWN PETROLEUM
Class Type: UNKNOWN PETROLEUM
Times Material Entry In File: 16414
CAS Number: Not reported

BAHMAN CLEANERS (Continued) **1000295141**

Last Date: 19940929
DEC Remarks: 10/10/95: This is additional information about material spilled from the translation of the old spill file: PERCHLORETHYLENE.
Remark: SPILL ABSORBED WITH OLD RAGS. DEC TAYLOR) CONDUCTS PHONE INVESTIGA- TION.

Q170 **BAHMAN CLEANERS** **MANIFEST** **S110245977**
NNW **210 MERCER STREET** **DRYCLEANERS** **N/A**
1/8-1/4 **NEW YORK, NY 10012**
0.127 mi.
671 ft. **Site 2 of 4 in cluster Q**

Relative:
Lower

Actual:
36 ft.

NY MANIFEST:
EPA ID: NYD053264925
Country: USA
Mailing Name: SAHMAN CLEANERS
Mailing Contact: SAHMAN CLEANERS
Mailing Address: 210 MERCER STREET
Mailing Address 2: Not reported
Mailing City: NEW YORK
Mailing State: NY
Mailing Zip: 10009
Mailing Zip4: Not reported
Mailing Country: USA
Mailing Phone: 212-000-0000

NY MANIFEST:
No Manifest Records Available

DRYCLEANERS:
Facility ID: 2-6205-00920
Phone Number: Not reported
Region: 2
Registration Effective Date: N/A
Inspection Date: 03OCT22
Install Date: Not reported
Drop Shop: Y
Shutdown: Not reported
Alternate Solvent: Not reported
Current Business: DROP SHOP

L171 **550 556 BROADWAY SUB BASEMENT** **AST** **U003392035**
SW **552 BROADWAY** **HIST AST** **N/A**
1/8-1/4 **NEW YORK, NY 10012**
0.132 mi.
695 ft. **Site 12 of 12 in cluster L**

Relative:
Lower

Actual:
31 ft.

AST:
Region: STATE
DEC Region: 2
Site Status: Active
Facility Id: 2-406627
Program Type: PBS
UTM X: 584652.97458000004
UTM Y: 4508578.1377900001
Expiration Date: 2008/02/20

550 556 BROADWAY SUB BASEMENT (Continued) **U003392035**

Affiliation Records:

Site Id:	19650
Affiliation Type:	Owner
Company Name:	MATTHEW ADAM PROPERTIES
Contact Type:	Not reported
Contact Name:	Not reported
Address1:	127 EAST 59 STREET
Address2:	Not reported
City:	NEW YORK
State:	NY
Zip Code:	10016
Country Code:	001
Phone:	(212) 699-8922
Phone Ext:	Not reported
Email:	Not reported
Fax Number:	Not reported
Modified By:	TRANSLAT
Date Last Modified:	3/4/2004

Site Id:	19650
Affiliation Type:	Mail Contact
Company Name:	AGGRESSIVE HEATING INC.
Contact Type:	Not reported
Contact Name:	Not reported
Address1:	9009 FIFTH AVENUE
Address2:	Not reported
City:	BROOKLYN
State:	NY
Zip Code:	11209
Country Code:	001
Phone:	(718) 836-9222
Phone Ext:	Not reported
Email:	Not reported
Fax Number:	Not reported
Modified By:	KXTANG
Date Last Modified:	11/23/2004

Site Id:	19650
Affiliation Type:	On-Site Operator
Company Name:	ROYAL CROSPIN CORPORATION
Contact Type:	Not reported
Contact Name:	CHRISTOPHER WINNICKI
Address1:	Not reported
Address2:	Not reported
City:	Not reported
State:	NN
Zip Code:	Not reported
Country Code:	001
Phone:	(212) 925-1831
Phone Ext:	Not reported
Email:	Not reported
Fax Number:	Not reported
Modified By:	TRANSLAT
Date Last Modified:	3/4/2004

Site Id:	19650
Affiliation Type:	Emergency Contact

550 556 BROADWAY SUB BASEMENT (Continued) **U003392035**

Company Name:	MATTHEW ADAM PROPERTIES
Contact Type:	Not reported
Contact Name:	MINDY SCHMIDT
Address1:	Not reported
Address2:	Not reported
City:	Not reported
State:	NN
Zip Code:	Not reported
Country Code:	001
Phone:	(212) 699-8922
Phone Ext:	Not reported
Email:	Not reported
Fax Number:	Not reported
Modified By:	TRANSLAT
Date Last Modified:	3/4/2004

Equipment Records:

A00 - Tank Internal Protection - None
D02 - Pipe Type - Galvanized Steel
J02 - Dispenser - Suction
L09 - Piping Leak Detection - Exempt Suction Piping
G00 - Tank Secondary Containment - None
C00 - Pipe Location - No Piping
F00 - Pipe External Protection - None
I04 - Overfill - Product Level Gauge (A/G)
H00 - Tank Leak Detection - None
B00 - Tank External Protection - None

Tank Info:

Tank Number:	001
Tank Id:	23153
Tank Location:	1
Tank Type:	Steel/Carbon Steel/Iron
Tank Status:	In Service
Tank Model:	Not reported
Pipe Model:	Not reported
Install Date:	Not reported
Capacity Gallons:	7500
Tightness Test Method:	NN
Date Test:	Not reported
Next Test Date:	Not reported
Date Tank Closed:	Not reported
Register:	True
Modified By:	TRANSLAT
Last Modified:	03/04/2004

HIST AST:

PBS Number:	2-406627
SWIS Code:	6201
Operator:	COBB'S PROPERTY MGMT
Facility Phone:	(212) 226-3935
Facility Addr2:	552 BROADWAY
Facility Type:	OTHER
Emergency:	KRIS WINNICKI
Emergency Tel:	(718) 383-3809
Old PBSNO:	Not reported

550 556 BROADWAY SUB BASEMENT (Continued) **U003392035**

Date Inspected:	Not reported
Inspector:	Not reported
Result of Inspection:	Not reported
Owner Name:	ROYAL CROSPIN CORP
Owner Address:	552 BROADWAY
Owner City,St,Zip:	NEW YORK, NY 10012
Federal ID:	Not reported
Owner Tel:	(212) 925-1831
Owner Type:	Corporate/Commercial
Owner Subtype:	Not reported
Mailing Contact:	BRENDA J. COBB
Mailing Name:	ROYAL CROSPIN CORP
Mailing Address:	552 BROADWAY
Mailing Address 2:	Not reported
Mailing City,St,Zip:	NEW YORK, NY 10012
Mailing Telephone:	(212) 925-1831
Owner Mark:	First Owner
Facility Status:	1 - Active PBS facility, i.e. total capacity of the PBS tanks is greater than 1,100 gallons, regardless if Subpart 360-14 tanks exist or not at the facility.
Certification Flag:	False
Certification Date:	12/02/1997
Expiration:	12/14/2002
Renew Flag:	False
Renew Date:	Not reported
Total Capacity:	7500
FAMT:	True
Facility Screen:	No Missing Data
Owner Screen:	No Missing Data
Tank Screen:	Minor Data Missing
Dead Letter:	False
CBS Number:	Not reported
Town or City:	NEW YORK CITY
County Code:	62
Town or City Code:	01
Region:	2

Tank ID:	001
Tank Location:	ABOVEGROUND
Tank Status:	In Service
Install Date:	Not reported
Capacity (Gal):	7500
Product Stored:	NOS 1,2, OR 4 FUEL OIL
Tank Type:	Steel/carbon steel
Tank Internal:	Not reported
Tank External:	Not reported
Pipe Location:	Not reported
Pipe Type:	GALVANIZED STEEL
Pipe Internal:	Not reported
Pipe External:	Not reported
Tank Containment:	None
Leak Detection:	0
Overfill Protection:	4
Dispenser Method:	Suction
Date Tested:	Not reported
Next Test Date:	Not reported
Missing Data for Tank:	Minor Data Missing

550 556 BROADWAY SUB BASEMENT (Continued) **U003392035**

Date Closed:	Not reported
Test Method:	Not reported
Deleted:	False
Updated:	False
SPDES Number:	Not reported
Lat/Long:	Not reported

O172 **LAFAYETTE WOMEN SHELTER** **UST** **U001736601**
NE **350 LAFAYETTE STREET** **HIST UST** **N/A**
1/8-1/4 **NEW YORK, NY 10012**
0.132 mi.
696 ft. **Site 2 of 15 in cluster O**

Relative:
Higher

Actual:
42 ft.

UST:

Facility Id:	2-601685
Region:	STATE
DEC Region:	2
Site Status:	Active
Program Type:	PBS
Expiration Date:	2013/12/15
UTM X:	584975.56392999995
UTM Y:	4508894.2354899999

Affiliation Records:

Site Id:	23647
Affiliation Type:	Owner
Company Name:	DEPARTMENT OF HOMELESS SERVICES
Contact Type:	DIRECTOR OF MAINTENANCE & REPAIR
Contact Name:	PETE DEMPSEY
Address1:	10107 FARRAGUT ROAD
Address2:	Not reported
City:	BROOKLYN
State:	NY
Zip Code:	11236
Country Code:	001
Phone:	(718) 688-8500
Phone Ext:	Not reported
Email:	Not reported
Fax Number:	Not reported
Modified By:	BVCAMPBE
Date Last Modified:	3/2/2011

Site Id:	23647
Affiliation Type:	Mail Contact
Company Name:	NYC DEPT. OF HOMELESS SERVICES
Contact Type:	Not reported
Contact Name:	PETE DEMPSEY
Address1:	10107 FARRAGUT ROAD
Address2:	Not reported
City:	BROOKLYN
State:	NY
Zip Code:	11236
Country Code:	001
Phone:	(718) 688-8520
Phone Ext:	Not reported
Email:	PDEMPSEY@DHS.NYC.GOV
Fax Number:	Not reported
Modified By:	BVCAMPBE

LAFAYETTE WOMEN SHELTER (Continued) **U001736601**

Date Last Modified: 3/2/2011

Site Id: 23647
Affiliation Type: On-Site Operator
Company Name: LAFAYETTE WOMEN SHELTER
Contact Type: Not reported
Contact Name: HARRY ZINK
Address1: Not reported
Address2: Not reported
City: Not reported
State: NN
Zip Code: Not reported
Country Code: 001
Phone: (718) 688-8941
Phone Ext: Not reported
Email: Not reported
Fax Number: Not reported
Modified By: BVCAMPBE
Date Last Modified: 3/2/2011

Site Id: 23647
Affiliation Type: Emergency Contact
Company Name: DEPARTMENT OF HOMELESS SERVICES
Contact Type: Not reported
Contact Name: PETER DEMPSEY
Address1: Not reported
Address2: Not reported
City: Not reported
State: NN
Zip Code: Not reported
Country Code: 999
Phone: (212) 688-8520
Phone Ext: Not reported
Email: Not reported
Fax Number: Not reported
Modified By: MSBAPTIS
Date Last Modified: 8/10/2010

Equipment Records:

A00 - Tank Internal Protection - None
D01 - Pipe Type - Steel/Carbon Steel/Iron
J02 - Dispenser - Suction
L09 - Piping Leak Detection - Exempt Suction Piping
F00 - Pipe External Protection - None
I04 - Overfill - Product Level Gauge (A/G)
E00 - Piping Secondary Containment - None
H00 - Tank Leak Detection - None
C02 - Pipe Location - Underground/On-ground
G03 - Tank Secondary Containment - Vault (w/o access)
B00 - Tank External Protection - None
K00 - Spill Prevention - None

Tank Info:
Site ID: 23647

Tank Number: 001
Tank ID: 47473

LAFAYETTE WOMEN SHELTER (Continued) **U001736601**

Tank Status:	In Service
Tank Model:	Not reported
Pipe Model:	Not reported
Install Date:	01/01/1970
Capacity Gallons:	2500
Tightness Test Method:	21
Next Test Date:	06/18/2006
Date Tank Closed:	Not reported
Tank Location:	5
Tank Type:	Steel/carbon steel
Date Test:	06/18/2001
Register:	True
Modified By:	BVCAMPBE
Last Modified:	03/02/2011

HIST UST:

PBS Number:	2-601685
SPDES Number:	Not reported
Emergency Contact:	ENGINEER
Emergency Telephone:	(212) 206-3923
Operator:	TONY STUMBO
Operator Telephone:	(212) 420-7742
Owner Name:	CITY OF NEW YORK HUMAN RESOURCES ADMINISTRATION
Owner Address:	260 11TH AVENUE
Owner City,St,Zip:	NEW YORK, NY 10001
Owner Telephone:	(212) 630-9049
Owner Type:	Local Government
Owner Subtype:	Not reported
Mailing Name:	HUMAN RESOURCES ADMIN.-DEPT. OF SOCIAL SERVICES.
Mailing Address:	260 11TH AVENUE
Mailing Address 2:	Not reported
Mailing City,St,Zip:	NEW YORK, NY 10001
Mailing Contact:	JAMES COPELAND
Mailing Telephone:	(212) 630-9049
Owner Mark:	First Owner
Facility Status:	1 - Active PBS facility, i.e. total capacity of the PBS tanks is greater than 1,100 gallons, regardless if Subpart 360-14 tanks exist or not at the facility.
Facility Addr2:	350 LAFAYETTE STREET
SWIS ID:	6201
Old PBS Number:	Not reported
Facility Type:	OTHER
Inspected Date:	Not reported
Inspector:	Not reported
Inspection Result:	Not reported
Federal ID:	Not reported
Certification Flag:	False
Certification Date:	01/06/1994
Expiration Date:	01/05/1999
Renew Flag:	False
Renewal Date:	Not reported
Total Capacity:	2500
FAMT:	True
Facility Screen:	No Missing Data
Owner Screen:	Minor Data Missing
Tank Screen:	No Missing Data
Dead Letter:	False

LAFAYETTE WOMEN SHELTER (Continued) **U001736601**

CBS Number:	Not reported
Town or City:	NEW YORK CITY
County Code:	62
Town or City:	01
Region:	2
Tank Id:	001
Tank Location:	UNDERGROUND
Tank Status:	In Service
Install Date:	Not reported
Capacity (gals):	2500
Product Stored:	NOS 1,2, OR 4 FUEL OIL
Tank Type:	Steel/carbon steel
Tank Internal:	None
Tank External:	None
Pipe Location:	Underground
Pipe Type:	STEEL/IRON
Pipe Internal:	None
Pipe External:	None
Second Containment:	Diking
Leak Detection:	None
Overfill Prot:	Product Level Gauge
Dispenser:	Suction
Date Tested:	Not reported
Next Test Date:	12/27/1987
Missing Data for Tank:	No Missing Data
Date Closed:	Not reported
Test Method:	Not reported
Deleted:	False
Updated:	True
Lat/long:	Not reported

O173 **NEW YORK CITY OF HUMAN RESOURCES ADMIN** **RCRA-NonGen** **1004758169**
NE **350 LAFAYETTE ST** **FINDS** **NYD986984805**
1/8-1/4 **NEW YORK, NY 10012** **MANIFEST**
0.132 mi.
696 ft. **Site 3 of 15 in cluster O**

Relative:
Higher

Actual:
42 ft.

RCRA-NonGen:

Date form received by agency:	01/01/2007
Facility name:	NEW YORK CITY OF HUMAN RESOURCES ADMIN
Facility address:	350 LAFAYETTE ST NEW YORK, NY 10012
EPA ID:	NYD986984805
Mailing address:	MAIN ST BROOKLYN, NY 11201
Contact:	FELIX BENITEZ
Contact address:	MAIN ST BROOKLYN, NY 11201
Contact country:	US
Contact telephone:	(718) 260-6510
Contact email:	Not reported
EPA Region:	02
Classification:	Non-Generator
Description:	Handler: Non-Generators do not presently generate hazardous waste

Owner/Operator Summary:

NEW YORK CITY OF HUMAN RESOURCES ADMIN (Continued) **1004758169**

Owner/operator name: HUMAN ESOURCES ADMIN CITY OF NY
Owner/operator address: 30 MAIN ST
BROOKLYN, NY 11201
Owner/operator country: US
Owner/operator telephone: (716) 260-6510
Legal status: Municipal
Owner/Operator Type: Operator
Owner/Op start date: Not reported
Owner/Op end date: Not reported

Owner/operator name: HUMAN ESOURCES ADMIN CITY OF NY
Owner/operator address: 30 MAIN ST
BROOKLYN, NY 11201
Owner/operator country: US
Owner/operator telephone: (716) 260-6510
Legal status: Municipal
Owner/Operator Type: Owner
Owner/Op start date: Not reported
Owner/Op end date: Not reported

Handler Activities Summary:
U.S. importer of hazardous waste: No
Mixed waste (haz. and radioactive): No
Recycler of hazardous waste: No
Transporter of hazardous waste: No
Treater, storer or disposer of HW: No
Underground injection activity: No
On-site burner exemption: No
Furnace exemption: No
Used oil fuel burner: No
Used oil processor: No
User oil refiner: No
Used oil fuel marketer to burner: No
Used oil Specification marketer: No
Used oil transfer facility: No
Used oil transporter: No

Historical Generators:
Date form received by agency: 01/01/2006
Facility name: NEW YORK CITY OF HUMAN RESOURCES ADMIN
Classification: Not a generator, verified

Date form received by agency: 01/07/1992
Facility name: NEW YORK CITY OF HUMAN RESOURCES ADMIN
Classification: Conditionally Exempt Small Quantity Generator

Violation Status: No violations found

FINDS:

Registry ID: 110004481917

Environmental Interest/Information System
RCRAInfo is a national information system that supports the Resource Conservation and Recovery Act (RCRA) program through the tracking of events and activities related to facilities that generate, transport, and treat, store, or dispose of hazardous waste. RCRAInfo allows RCRA

NEW YORK CITY OF HUMAN RESOURCES ADMIN (Continued) **1004758169**

program staff to track the notification, permit, compliance, and corrective action activities required under RCRA.

NY MANIFEST:

EPA ID:	NYD986984805
Country:	USA
Mailing Name:	HUMAN RESOURCES ADM CITY OF NEW YORK
Mailing Contact:	BERNICE JOHNSON
Mailing Address:	30 MAIN ST
Mailing Address 2:	Not reported
Mailing City:	BROOKLYN
Mailing State:	NY
Mailing Zip:	11201
Mailing Zip4:	Not reported
Mailing Country:	USA
Mailing Phone:	718-260-6510

Document ID:	NJA1301721
Manifest Status:	Completed copy
Trans1 State ID:	MK8837
Trans2 State ID:	NJDEPS727
Generator Ship Date:	920305
Trans1 Recv Date:	920305
Trans2 Recv Date:	920305
TSD Site Recv Date:	920305
Part A Recv Date:	Not reported
Part B Recv Date:	920324
Generator EPA ID:	NYD986984805
Trans1 EPA ID:	NYD006801245
Trans2 EPA ID:	NJD986609949
TSDF ID:	NJD991291105
Waste Code:	F005 - UNKNOWN
Quantity:	00055
Units:	G - Gallons (liquids only)* (8.3 pounds)
Number of Containers:	001
Container Type:	DM - Metal drums, barrels
Handling Method:	B Incineration, heat recovery, burning.
Specific Gravity:	100
Year:	92

M174 **MOBIL 17-KHB** **UST** **U001838922**
NW **37 WEST HOUSTON STREET** **HIST UST** **N/A**
1/8-1/4 **NEW YORK, NY 10012**
0.132 mi.
697 ft. **Site 9 of 11 in cluster M**

Relative:
Lower

Actual:
31 ft.

UST:

Facility Id:	2-157945
Region:	STATE
DEC Region:	2
Site Status:	Unregulated
Program Type:	PBS
Expiration Date:	N/A
UTM X:	584640.90309000004
UTM Y:	4508821.6864400003

MOBIL 17-KHB (Continued) **U001838922**

Affiliation Records:

Site Id:	5258
Affiliation Type:	Owner
Company Name:	EXXONMOBIL OIL CORPORATION
Contact Type:	Not reported
Contact Name:	Not reported
Address1:	3225 GALLOWS ROAD
Address2:	Not reported
City:	FAIRFAX
State:	VA
Zip Code:	22037-0001
Country Code:	001
Phone:	(703) 846-3000
Phone Ext:	Not reported
Email:	Not reported
Fax Number:	Not reported
Modified By:	NRLOMBAR
Date Last Modified:	4/2/2010

Site Id:	5258
Affiliation Type:	Mail Contact
Company Name:	EXXONMOBIL OIL CORPORATION
Contact Type:	Not reported
Contact Name:	ERIC M. MCPHEE
Address1:	% VEEDER-ROOT CMS
Address2:	12265 W. BAYAUD AVE #300
City:	LAKEWOOD
State:	CO
Zip Code:	80228
Country Code:	001
Phone:	(303) 986-8011
Phone Ext:	Not reported
Email:	Not reported
Fax Number:	Not reported
Modified By:	TRANSLAT
Date Last Modified:	3/4/2004

Site Id:	5258
Affiliation Type:	On-Site Operator
Company Name:	MOBIL 17-KHB
Contact Type:	Not reported
Contact Name:	MASON WU
Address1:	Not reported
Address2:	Not reported
City:	Not reported
State:	NN
Zip Code:	Not reported
Country Code:	001
Phone:	(212) 473-8780
Phone Ext:	Not reported
Email:	Not reported
Fax Number:	Not reported
Modified By:	TRANSLAT
Date Last Modified:	3/4/2004

Site Id:	5258
Affiliation Type:	Emergency Contact

MOBIL 17-KHB (Continued) **U001838922**

Company Name:	EXXONMOBIL OIL CORPORATION
Contact Type:	Not reported
Contact Name:	MASON WU
Address1:	Not reported
Address2:	Not reported
City:	Not reported
State:	NN
Zip Code:	Not reported
Country Code:	001
Phone:	(212) 473-8780
Phone Ext:	Not reported
Email:	Not reported
Fax Number:	Not reported
Modified By:	TRANSLAT
Date Last Modified:	3/4/2004

Equipment Records:

B00 - Tank External Protection - None
B00 - Tank External Protection - None
B00 - Tank External Protection - None
D00 - Pipe Type - No Piping
G00 - Tank Secondary Containment - None
J00 - Dispenser - None
D00 - Pipe Type - No Piping
G00 - Tank Secondary Containment - None
J00 - Dispenser - None
G00 - Tank Secondary Containment - None
G00 - Tank Secondary Containment - None
A00 - Tank Internal Protection - None
A00 - Tank Internal Protection - None
D02 - Pipe Type - Galvanized Steel
A00 - Tank Internal Protection - None
J01 - Dispenser - Submersible
A00 - Tank Internal Protection - None
D02 - Pipe Type - Galvanized Steel
A00 - Tank Internal Protection - None
A00 - Tank Internal Protection - None
A00 - Tank Internal Protection - None
H00 - Tank Leak Detection - None
H00 - Tank Leak Detection - None
H00 - Tank Leak Detection - None
H00 - Tank Leak Detection - None
C00 - Pipe Location - No Piping
F00 - Pipe External Protection - None
C00 - Pipe Location - No Piping
C00 - Pipe Location - No Piping
F00 - Pipe External Protection - None
F00 - Pipe External Protection - None
C00 - Pipe Location - No Piping
F00 - Pipe External Protection - None
C00 - Pipe Location - No Piping
F00 - Pipe External Protection - None
C00 - Pipe Location - No Piping
F00 - Pipe External Protection - None
C00 - Pipe Location - No Piping
F00 - Pipe External Protection - None
A00 - Tank Internal Protection - None

MOBIL 17-KHB (Continued) **U001838922**

H00 - Tank Leak Detection - None
H00 - Tank Leak Detection - None
H00 - Tank Leak Detection - None
H00 - Tank Leak Detection - None
I00 - Overfill - None
I00 - Overfill - None
I00 - Overfill - None
I00 - Overfill - None
I00 - Overfill - None
I00 - Overfill - None
I00 - Overfill - None
D00 - Pipe Type - No Piping
G00 - Tank Secondary Containment - None
J00 - Dispenser - None
D00 - Pipe Type - No Piping
G00 - Tank Secondary Containment - None
J00 - Dispenser - None
D00 - Pipe Type - No Piping
G00 - Tank Secondary Containment - None
J00 - Dispenser - None
D00 - Pipe Type - No Piping
G00 - Tank Secondary Containment - None
J00 - Dispenser - None
I00 - Overfill - None
C00 - Pipe Location - No Piping
F00 - Pipe External Protection - None
H00 - Tank Leak Detection - None
A00 - Tank Internal Protection - None
D00 - Pipe Type - No Piping
G00 - Tank Secondary Containment - None
J00 - Dispenser - None
D00 - Pipe Type - No Piping
G00 - Tank Secondary Containment - None
J00 - Dispenser - None
A00 - Tank Internal Protection - None
C00 - Pipe Location - No Piping
F00 - Pipe External Protection - None
A00 - Tank Internal Protection - None
A00 - Tank Internal Protection - None
A00 - Tank Internal Protection - None
C00 - Pipe Location - No Piping
F00 - Pipe External Protection - None
A00 - Tank Internal Protection - None
A00 - Tank Internal Protection - None
D02 - Pipe Type - Galvanized Steel
J01 - Dispenser - Submersible
A00 - Tank Internal Protection - None
D02 - Pipe Type - Galvanized Steel
J01 - Dispenser - Submersible
C00 - Pipe Location - No Piping
F00 - Pipe External Protection - None
H00 - Tank Leak Detection - None
I00 - Overfill - None
I00 - Overfill - None
H00 - Tank Leak Detection - None
D00 - Pipe Type - No Piping
G00 - Tank Secondary Containment - None

MOBIL 17-KHB (Continued) **U001838922**

J00 - Dispenser - None
D00 - Pipe Type - No Piping
G00 - Tank Secondary Containment - None
J00 - Dispenser - None
D00 - Pipe Type - No Piping
G00 - Tank Secondary Containment - None
J00 - Dispenser - None
D00 - Pipe Type - No Piping
G00 - Tank Secondary Containment - None
J00 - Dispenser - None
G00 - Tank Secondary Containment - None
G00 - Tank Secondary Containment - None
G00 - Tank Secondary Containment - None
H00 - Tank Leak Detection - None
H00 - Tank Leak Detection - None
H00 - Tank Leak Detection - None
H00 - Tank Leak Detection - None
A00 - Tank Internal Protection - None
D02 - Pipe Type - Galvanized Steel
J01 - Dispenser - Submersible
I00 - Overfill - None
I00 - Overfill - None
I00 - Overfill - None
I00 - Overfill - None
I00 - Overfill - None
I00 - Overfill - None
H00 - Tank Leak Detection - None
H00 - Tank Leak Detection - None
C00 - Pipe Location - No Piping
F00 - Pipe External Protection - None
C00 - Pipe Location - No Piping
F00 - Pipe External Protection - None
C00 - Pipe Location - No Piping
F00 - Pipe External Protection - None
C00 - Pipe Location - No Piping
F00 - Pipe External Protection - None
C00 - Pipe Location - No Piping
F00 - Pipe External Protection - None
C00 - Pipe Location - No Piping
F00 - Pipe External Protection - None
B00 - Tank External Protection - None
B00 - Tank External Protection - None
I00 - Overfill - None
B00 - Tank External Protection - None
B00 - Tank External Protection - None
B00 - Tank External Protection - None
B00 - Tank External Protection - None
B00 - Tank External Protection - None
B00 - Tank External Protection - None
B00 - Tank External Protection - None
B00 - Tank External Protection - None
B00 - Tank External Protection - None
B00 - Tank External Protection - None
B00 - Tank External Protection - None
B00 - Tank External Protection - None

Tank Info:
Site ID: 5258

MOBIL 17-KHB (Continued) **U001838922**

Tank Number:	001
Tank ID:	27712
Tank Status:	Closed - Removed
Tank Model:	Not reported
Pipe Model:	Not reported
Install Date:	12/01/1981
Capacity Gallons:	2000
Tightness Test Method:	NN
Next Test Date:	Not reported
Date Tank Closed:	Not reported
Tank Location:	5
Tank Type:	Steel/carbon steel
Date Test:	Not reported
Register:	True
Modified By:	TRANSLAT
Last Modified:	03/04/2004
Site ID:	5258
Tank Number:	002
Tank ID:	27713
Tank Status:	Closed - Removed
Tank Model:	Not reported
Pipe Model:	Not reported
Install Date:	12/01/1981
Capacity Gallons:	4000
Tightness Test Method:	NN
Next Test Date:	Not reported
Date Tank Closed:	Not reported
Tank Location:	5
Tank Type:	Steel/carbon steel
Date Test:	Not reported
Register:	True
Modified By:	TRANSLAT
Last Modified:	03/04/2004
Site ID:	5258
Tank Number:	003
Tank ID:	27714
Tank Status:	Closed - Removed
Tank Model:	Not reported
Pipe Model:	Not reported
Install Date:	12/01/1981
Capacity Gallons:	4000
Tightness Test Method:	NN
Next Test Date:	Not reported
Date Tank Closed:	Not reported
Tank Location:	5
Tank Type:	Steel/carbon steel
Date Test:	Not reported
Register:	True
Modified By:	TRANSLAT
Last Modified:	03/04/2004
Site ID:	5258

MOBIL 17-KHB (Continued) **U001838922**

Tank Number:	004
Tank ID:	27715
Tank Status:	Closed - Removed
Tank Model:	Not reported
Pipe Model:	Not reported
Install Date:	12/01/1975
Capacity Gallons:	550
Tightness Test Method:	NN
Next Test Date:	Not reported
Date Tank Closed:	Not reported
Tank Location:	5
Tank Type:	Steel/carbon steel
Date Test:	Not reported
Register:	True
Modified By:	TRANSLAT
Last Modified:	03/04/2004
Site ID:	5258
Tank Number:	005
Tank ID:	27716
Tank Status:	Closed - Removed
Tank Model:	Not reported
Pipe Model:	Not reported
Install Date:	12/01/1972
Capacity Gallons:	2000
Tightness Test Method:	NN
Next Test Date:	Not reported
Date Tank Closed:	Not reported
Tank Location:	5
Tank Type:	Steel/carbon steel
Date Test:	Not reported
Register:	True
Modified By:	TRANSLAT
Last Modified:	03/04/2004
Site ID:	5258
Tank Number:	1001
Tank ID:	64731
Tank Status:	Closed - Removed
Tank Model:	Not reported
Pipe Model:	Not reported
Install Date:	Not reported
Capacity Gallons:	550
Tightness Test Method:	NN
Next Test Date:	Not reported
Date Tank Closed:	10/01/2002
Tank Location:	5
Tank Type:	Steel/carbon steel
Date Test:	Not reported
Register:	True
Modified By:	TRANSLAT
Last Modified:	03/04/2004
Site ID:	5258

MOBIL 17-KHB (Continued) **U001838922**

Tank Number:	1002
Tank ID:	64732
Tank Status:	Closed - Removed
Tank Model:	Not reported
Pipe Model:	Not reported
Install Date:	Not reported
Capacity Gallons:	550
Tightness Test Method:	NN
Next Test Date:	Not reported
Date Tank Closed:	10/01/2002
Tank Location:	5
Tank Type:	Steel/carbon steel
Date Test:	Not reported
Register:	True
Modified By:	TRANSLAT
Last Modified:	03/04/2004
Site ID:	5258
Tank Number:	1003
Tank ID:	64733
Tank Status:	Closed - Removed
Tank Model:	Not reported
Pipe Model:	Not reported
Install Date:	Not reported
Capacity Gallons:	550
Tightness Test Method:	NN
Next Test Date:	Not reported
Date Tank Closed:	10/01/2002
Tank Location:	5
Tank Type:	Steel/carbon steel
Date Test:	Not reported
Register:	True
Modified By:	TRANSLAT
Last Modified:	03/04/2004
Site ID:	5258
Tank Number:	1004
Tank ID:	64734
Tank Status:	Closed - Removed
Tank Model:	Not reported
Pipe Model:	Not reported
Install Date:	Not reported
Capacity Gallons:	550
Tightness Test Method:	NN
Next Test Date:	Not reported
Date Tank Closed:	10/01/2002
Tank Location:	5
Tank Type:	Steel/carbon steel
Date Test:	Not reported
Register:	True
Modified By:	TRANSLAT
Last Modified:	03/04/2004
Site ID:	5258

MOBIL 17-KHB (Continued) **U001838922**

Tank Number:	1005
Tank ID:	64735
Tank Status:	Closed - Removed
Tank Model:	Not reported
Pipe Model:	Not reported
Install Date:	Not reported
Capacity Gallons:	550
Tightness Test Method:	NN
Next Test Date:	Not reported
Date Tank Closed:	10/01/2002
Tank Location:	5
Tank Type:	Steel/carbon steel
Date Test:	Not reported
Register:	True
Modified By:	TRANSLAT
Last Modified:	03/04/2004
Site ID:	5258
Tank Number:	1006
Tank ID:	64736
Tank Status:	Closed - Removed
Tank Model:	Not reported
Pipe Model:	Not reported
Install Date:	Not reported
Capacity Gallons:	550
Tightness Test Method:	NN
Next Test Date:	Not reported
Date Tank Closed:	10/01/2002
Tank Location:	5
Tank Type:	Steel/carbon steel
Date Test:	Not reported
Register:	True
Modified By:	TRANSLAT
Last Modified:	03/04/2004
Site ID:	5258
Tank Number:	1007
Tank ID:	64737
Tank Status:	Closed - Removed
Tank Model:	Not reported
Pipe Model:	Not reported
Install Date:	Not reported
Capacity Gallons:	550
Tightness Test Method:	NN
Next Test Date:	Not reported
Date Tank Closed:	10/01/2002
Tank Location:	5
Tank Type:	Steel/carbon steel
Date Test:	Not reported
Register:	True
Modified By:	TRANSLAT
Last Modified:	03/04/2004
Site ID:	5258

MOBIL 17-KHB (Continued) **U001838922**

Tank Number:	1008
Tank ID:	64738
Tank Status:	Closed - Removed
Tank Model:	Not reported
Pipe Model:	Not reported
Install Date:	Not reported
Capacity Gallons:	550
Tightness Test Method:	NN
Next Test Date:	Not reported
Date Tank Closed:	10/01/2002
Tank Location:	5
Tank Type:	Steel/carbon steel
Date Test:	Not reported
Register:	True
Modified By:	TRANSLAT
Last Modified:	03/04/2004
Site ID:	5258
Tank Number:	1009
Tank ID:	64739
Tank Status:	Closed - Removed
Tank Model:	Not reported
Pipe Model:	Not reported
Install Date:	Not reported
Capacity Gallons:	550
Tightness Test Method:	NN
Next Test Date:	Not reported
Date Tank Closed:	10/01/2002
Tank Location:	5
Tank Type:	Steel/carbon steel
Date Test:	Not reported
Register:	True
Modified By:	TRANSLAT
Last Modified:	03/04/2004
Site ID:	5258
Tank Number:	1010
Tank ID:	64740
Tank Status:	Closed - Removed
Tank Model:	Not reported
Pipe Model:	Not reported
Install Date:	Not reported
Capacity Gallons:	550
Tightness Test Method:	NN
Next Test Date:	Not reported
Date Tank Closed:	10/01/2002
Tank Location:	5
Tank Type:	Steel/carbon steel
Date Test:	Not reported
Register:	True
Modified By:	TRANSLAT
Last Modified:	03/04/2004
Site ID:	5258

MOBIL 17-KHB (Continued) **U001838922**

Tank Number:	1011
Tank ID:	64741
Tank Status:	Closed - Removed
Tank Model:	Not reported
Pipe Model:	Not reported
Install Date:	Not reported
Capacity Gallons:	550
Tightness Test Method:	NN
Next Test Date:	Not reported
Date Tank Closed:	10/01/2002
Tank Location:	5
Tank Type:	Steel/carbon steel
Date Test:	Not reported
Register:	True
Modified By:	TRANSLAT
Last Modified:	03/04/2004
Site ID:	5258
Tank Number:	1012
Tank ID:	64742
Tank Status:	Closed - Removed
Tank Model:	Not reported
Pipe Model:	Not reported
Install Date:	Not reported
Capacity Gallons:	550
Tightness Test Method:	NN
Next Test Date:	Not reported
Date Tank Closed:	10/01/2002
Tank Location:	5
Tank Type:	Steel/carbon steel
Date Test:	Not reported
Register:	True
Modified By:	TRANSLAT
Last Modified:	03/04/2004

HIST UST:

PBS Number:	2-157945
SPDES Number:	Not reported
Emergency Contact:	MASON WU
Emergency Telephone:	(212) 473-8780
Operator:	MASON WU
Operator Telephone:	(212) 473-8780
Owner Name:	MOBIL OIL CORP;ATT:A.J.PRINGLE
Owner Address:	3225 GALLOWS RD.; ENV.ENGINEER
Owner City,St,Zip:	FAIRFAX, VA 22037
Owner Telephone:	(703) 849-5862
Owner Type:	Not reported
Owner Subtype:	Mobil Oil Company
Mailing Name:	MOBIL OIL CORP;ATT:A.J.PRINGLE
Mailing Address:	3225 GALLOWS RD.; ENV.ENGINEER
Mailing Address 2:	Not reported
Mailing City,St,Zip:	FAIRFAX, VA 22037
Mailing Contact:	Not reported
Mailing Telephone:	(703) 849-5862
Owner Mark:	First Owner
Facility Status:	2 - Unregulated by PBS (the total capacity is less than 1,101 gallons)

MOBIL 17-KHB (Continued) **U001838922**

	and Subpart 360-14.
Facility Addr2:	37 W HOUSTON ST
SWIS ID:	6201
Old PBS Number:	Not reported
Facility Type:	Not reported
Inspected Date:	Not reported
Inspector:	Not reported
Inspection Result:	Not reported
Federal ID:	Not reported
Certification Flag:	False
Certification Date:	10/29/1987
Expiration Date:	10/29/1992
Renew Flag:	False
Renewal Date:	Not reported
Total Capacity:	0
FAMT:	True
Facility Screen:	Minor Data Missing
Owner Screen:	Minor Data Missing
Tank Screen:	0
Dead Letter:	False
CBS Number:	Not reported
Town or City:	NEW YORK CITY
County Code:	62
Town or City:	01
Region:	2

Tank Id:	001
Tank Location:	UNDERGROUND
Tank Status:	Closed-Removed
Install Date:	19811201
Capacity (gals):	2000
Product Stored:	UNLEADED GASOLINE
Tank Type:	Steel/carbon steel
Tank Internal:	Not reported
Tank External:	Not reported
Pipe Location:	Not reported
Pipe Type:	GALVANIZED STEEL
Pipe Internal:	Not reported
Pipe External:	Not reported
Second Containment:	None
Leak Detection:	None
Overfill Prot:	Not reported
Dispenser:	Submersible
Date Tested:	Not reported
Next Test Date:	Not reported
Missing Data for Tank:	Minor Data Missing
Date Closed:	Not reported
Test Method:	Not reported
Deleted:	False
Updated:	True
Lat/long:	Not reported

Tank Id:	002
Tank Location:	UNDERGROUND
Tank Status:	Closed-Removed
Install Date:	19811201

MOBIL 17-KHB (Continued) **U001838922**

Capacity (gals):	4000
Product Stored:	LEADED GASOLINE
Tank Type:	Steel/carbon steel
Tank Internal:	Not reported
Tank External:	Not reported
Pipe Location:	Not reported
Pipe Type:	GALVANIZED STEEL
Pipe Internal:	Not reported
Pipe External:	Not reported
Second Containment:	None
Leak Detection:	None
Overfill Prot:	Not reported
Dispenser:	Submersible
Date Tested:	Not reported
Next Test Date:	Not reported
Missing Data for Tank:	Minor Data Missing
Date Closed:	Not reported
Test Method:	Not reported
Deleted:	False
Updated:	True
Lat/long:	Not reported

Tank Id:	003
Tank Location:	UNDERGROUND
Tank Status:	Closed-Removed
Install Date:	19811201
Capacity (gals):	4000
Product Stored:	UNLEADED GASOLINE
Tank Type:	Steel/carbon steel
Tank Internal:	Not reported
Tank External:	Not reported
Pipe Location:	Not reported
Pipe Type:	GALVANIZED STEEL
Pipe Internal:	Not reported
Pipe External:	Not reported
Second Containment:	None
Leak Detection:	None
Overfill Prot:	Not reported
Dispenser:	Submersible
Date Tested:	Not reported
Next Test Date:	Not reported
Missing Data for Tank:	Minor Data Missing
Date Closed:	Not reported
Test Method:	Not reported
Deleted:	False
Updated:	True
Lat/long:	Not reported

Tank Id:	004
Tank Location:	UNDERGROUND
Tank Status:	Closed-Removed
Install Date:	19751201
Capacity (gals):	550
Product Stored:	UNKNOWN
Tank Type:	Steel/carbon steel

MOBIL 17-KHB (Continued) **U001838922**

Tank Internal:	Not reported
Tank External:	Not reported
Pipe Location:	Not reported
Pipe Type:	GALVANIZED STEEL
Pipe Internal:	Not reported
Pipe External:	Not reported
Second Containment:	None
Leak Detection:	None
Overfill Prot:	Not reported
Dispenser:	Gravity
Date Tested:	Not reported
Next Test Date:	Not reported
Missing Data for Tank:	Minor Data Missing
Date Closed:	Not reported
Test Method:	Not reported
Deleted:	False
Updated:	True
Lat/long:	Not reported

Tank Id:	005
Tank Location:	UNDERGROUND
Tank Status:	Closed-Removed
Install Date:	19721201
Capacity (gals):	2000
Product Stored:	UNLEADED GASOLINE
Tank Type:	Steel/carbon steel
Tank Internal:	Not reported
Tank External:	Not reported
Pipe Location:	Not reported
Pipe Type:	GALVANIZED STEEL
Pipe Internal:	Not reported
Pipe External:	Not reported
Second Containment:	None
Leak Detection:	None
Overfill Prot:	Not reported
Dispenser:	Submersible
Date Tested:	Not reported
Next Test Date:	Not reported
Missing Data for Tank:	Minor Data Missing
Date Closed:	Not reported
Test Method:	Not reported
Deleted:	False
Updated:	True
Lat/long:	Not reported

M175 **MOBIL SERVICE STATION NO 17584** **RCRA-NonGen** **1000254034**
NW **37 W HOUSTON ST** **FINDS** **NYD986866614**
1/8-1/4 **NEW YORK, NY 10012**
0.132 mi.
697 ft. **Site 10 of 11 in cluster M**

Relative:
Lower

Actual:
31 ft.

RCRA-NonGen:

Date form received by agency:	01/01/2007
Facility name:	MOBIL SERVICE STATION NO 17584
Facility address:	37 W HOUSTON ST NEW YORK, NY 10012
EPA ID:	NYD986866614

MOBIL SERVICE STATION NO 17584 (Continued) **1000254034**

Mailing address: DOUGHTY BLVD
INWOOD, NY 11696
Contact: Not reported
Contact address: DOUGHTY BLVD
INWOOD, NY 11696
Contact country: US
Contact telephone: Not reported
Contact email: Not reported
EPA Region: 02
Classification: Non-Generator
Description: Handler: Non-Generators do not presently generate hazardous waste

Owner/Operator Summary:
Owner/operator name: MOBIL OIL CORP
Owner/operator address: NOT REQUIRED
NOT REQUIRED, WY 99999
Owner/operator country: US
Owner/operator telephone: (212) 555-1212
Legal status: Private
Owner/Operator Type: Operator
Owner/Op start date: Not reported
Owner/Op end date: Not reported

Owner/operator name: MOBIL OIL CORP
Owner/operator address: NOT REQUIRED
NOT REQUIRED, WY 99999
Owner/operator country: US
Owner/operator telephone: (212) 555-1212
Legal status: Private
Owner/Operator Type: Owner
Owner/Op start date: Not reported
Owner/Op end date: Not reported

Handler Activities Summary:
U.S. importer of hazardous waste: No
Mixed waste (haz. and radioactive): No
Recycler of hazardous waste: No
Transporter of hazardous waste: No
Treater, storer or disposer of HW: No
Underground injection activity: No
On-site burner exemption: No
Furnace exemption: No
Used oil fuel burner: No
Used oil processor: No
User oil refiner: No
Used oil fuel marketer to burner: No
Used oil Specification marketer: No
Used oil transfer facility: No
Used oil transporter: No

Historical Generators:
Date form received by agency: 01/01/2006
Facility name: MOBIL SERVICE STATION NO 17584
Classification: Not a generator, verified

Date form received by agency: 04/13/1995

MOBIL SERVICE STATION NO 17584 (Continued) **1000254034**

Facility name: MOBIL SERVICE STATION NO 17584
Classification: Not a generator, verified

Date form received by agency: 05/02/1988
Facility name: MOBIL SERVICE STATION NO 17584
Classification: Large Quantity Generator

Violation Status: No violations found

FINDS:

Registry ID: 110004436138

Environmental Interest/Information System

AFS (Aerometric Information Retrieval System (AIRS) Facility Subsystem) replaces the former Compliance Data System (CDS), the National Emission Data System (NEDS), and the Storage and Retrieval of Aerometric Data (SAROAD). AIRS is the national repository for information concerning airborne pollution in the United States. AFS is used to track emissions and compliance data from industrial plants. AFS data are utilized by states to prepare State Implementation Plans to comply with regulatory programs and by EPA as an input for the estimation of total national emissions. AFS is undergoing a major redesign to support facility operating permits required under Title V of the Clean Air Act.

RCRAInfo is a national information system that supports the Resource Conservation and Recovery Act (RCRA) program through the tracking of events and activities related to facilities that generate, transport, and treat, store, or dispose of hazardous waste. RCRAInfo allows RCRA program staff to track the notification, permit, compliance, and corrective action activities required under RCRA.

M176 **EXXONMOBIL** **LTANKS** **S104513528**
NW **37 WEST HOUSTON ST** **HIST LTANKS** **N/A**
1/8-1/4 **NEW YORK, NY** **NY Spills**
0.132 mi.
697 ft. **Site 11 of 11 in cluster M**

Relative:
Lower

Actual:
31 ft.

LTANKS:
Site ID: 306206
Spill No: 8803871
Spill Date: 8/2/1988
Spill Cause: Tank Test Failure
Spill Source: Gasoline Station
Spill Class: Known release that creates a file or hazard. DEC Response. Willing Responsible Party. Corrective action taken.
Spill Closed Dt: Not reported
Facility Addr2: Not reported
Cleanup Ceased: Not reported
Cleanup Meets Standard: False
SWIS: 3101
Investigator: MJHAGGER
Referred To: Not reported
Reported to Dept: 8/2/1988
CID: Not reported
Water Affected: Not reported

EXXONMOBIL (Continued) **S104513528**

Spill Notifier:	Responsible Party
Last Inspection:	Not reported
Recommended Penalty:	Penalty Not Recommended
UST Involvement:	True
Remediation Phase:	4
Date Entered In Computer:	8/3/1988
Spill Record Last Update:	2/24/2012
Spiller Name:	FRANK MESSINA
Spiller Company:	EXXONMOBIL CORPORATION
Spiller Address:	1545 ROUTE 22 EAST
Spiller City,St,Zip:	ANNANDALE, NJ 08801
Spiller County:	001
Spiller Contact:	Not reported
Spiller Phone:	Not reported
Spiller Extention:	Not reported
DEC Region:	2
DER Facility ID:	247332
DEC Memo:	Site remediation for this spill has been consolidated under spill no. 88-03871. See also spill nos. 81-01485, 88-09786, 00-00286, 02-06308, 02-06369, and 04-08460. SEE PIN FILE SP1596.701 for additional information. 3/13/2000: DEC sent Stipulation Agreement for cleanup. Spill Reassigned from O'Dowd to Sigona in March 2000. (Sigona) 2/11/2003: Order On Consent No. D2-5001-02-12 is executed - Spill Nos. 81-01485, 88-03871, 88-09786, 00-00286, 02-06308 & 02-06369 & State Funded Project Identification No. 01596 - Former ExxonMobil S/S, 37-61 West Houston Street, New York, N.Y. Petroleum Bulk Storage (PBS) facility No. 02-157945 (the "Site"). (Sigona) 3/31/2003: DEC received Geologic Services Corporation (GSC) Supplemental Community Air Monitoring Plan (SCAMP) to address potential petroleum vapors and dust from impacting the adjoining properties, including, but not limited to, Via Verde Art School for Children, located at 143 Greene Street #3, New York, N.Y. (Sigona) 4/1/2003: The DEC along with the New York State Department of Health's Bureau of Toxic Substance Assessment (NYS DOH) have determined that the SCAMP provided by GSC is acceptable provided that conditions, which were outlined in a letter to ExxonMobil dated April 1, 2003, are met. (Sigona) 4/23/2004: Site was transferred from Rommel (Region 2) to Harrington (Central Office) for management. (Harrington) 5/25/2004: PM conducted a site visit. Construction of on-site building continues. (Harrington) 2/4/2005: Sent letter to Exxon Mobil requesting indoor air sampling in the basement of 152 Wooster Street. (Harrington) 7/14/2005: PM conducted a site visit with Exxon Mobil personnel and their consultant (GSC). Additional investigation along Greene Street and in the parking lot @ 146 Wooster Street to be completed before remedy selection. (Harrington) 9/27/2005: Access is granted to the 146 Wooster Street parking lot. GSC will be installing an additional monitoring well in the eastern end of this parking lot before the end of the year. (Harrington) 11/16/2005: The location for the proposed monitoring well in the 146 Wooster Street parking lot has been approved. (Harrington) 1/31/2006: The chemical inventory and preliminary interview for 152 Wooster Street has been scheduled with the building's president (board of directors, 152 Wooster Street Corp.) for February 1, 2006 @ 6PM. Indoor air sampling will be conducted primarily in the basement, and will be conducted on February 1, 2006 @ 9AM. (Harrington) 2/6/2006: Sent letter to Exxon Mobil approving request to discontinue bi-weekly LPH gauging and bailing at monitoring well GMW-15 located in the basement of 152

EXXONMOBIL (Continued) **S104513528**

Wooster Street (bldg. immediately south of site). Free product in well GMW-15 has not been observed since March 16, 2005. Well will continue to be gauged and sampled as part of bi-monthly groundwater sampling events for the site. Accordingly, spill no. 04-08460 has been closed. (Harrington) 2/26/2006: Approved off-site SI report and supplemental off-site SI work plan. Two (2) additional wells will be installed in northwest corner of site. Monthly EFR events to commence in order to reduce dissolved levels of BTEX in groundwater. Sent letter for NYCDOT road-opening permits. (Harrington) 5/16/2006: Approved "Indoor Air Quality Investigation Report" for the work done at 152 Wooster Street. No further investigatory work regarding indoor air quality will be required at this location. (Harrington) 8/16/2006: Approved the revised RAP. RAP calls for the usage of chem-ox technology in order to address the dissolved BTEX beneath the on-site buildings. (Harrington) 8/31/2006: Sent an e-mail to Exxon Mobil approving the sensitive receptor survey report. (Harrington) 2/6/2007: Project transferred from Harrington to Smith (central office) for management. (Smith) 4/18/2007: Performed site visit. One round of chemical oxidation injection was performed. However, due to exhaust fumes from the equipment a tenant of the 152 Wooster Street requested that work be stopped. These concerns will need to be addressed before work will be allowed to continue. (Smith) 7/20/2007: Second round of chemical oxidation performed. Tenents concerns addressed by moving truck and equipment as far away from building as possible (onto West Houston Street). No complaints from residents during this work. (Smith) 7/24/2007: Project transferred from Smith to Harrington (central office) for management. (Harrington) 8/3/2007: PM visited the site with Kleinfelder personnel (Mooney, Meyerhoefer). Follow-up groundwater sampling for the 2nd round of chem-ox injections will be conducted shortly. Work was delayed due to road-opening permit issues with NYCDOT. (Harrington) 3/25/2008: PM sent e-mail to Exxon Mobil approving the Supplemental Off-Site SI Report, the Remedial Activity Summary Report documenting the results of the 3rd round of chem-ox injections, and the latest quarterly report (October - December 2007). Access issues between Exxon Mobil and the residents of 152 Wooster Street have been brought to the attention of DEC legal counsel. (Harrington) 7/17/2008: PM sent e-mail to Exxon Mobil approving quarterly report for January - March 2008. E-mail required an update regarding negotiations between Exxon Mobil and 152 Wooster Street Corporation, as the 4th round of chem-ox injections has been delayed since June 24th due to another round of access issues. (Harrington) 12/4/08 - Haggerty: Assumed management from Dave Harrington 3/27/09 - Haggerty: approved Remedial Activities Summary Report prepared by Groundwater & Environmental Services (GES). GES provides technical services for Kleinfelder with ChemOx. This was Phase IV out of V phases detailed in the RAP and Consent Order. 11/11/08 - 11/13/08 Hydrogen Peroxide and Sodium Persulfate were injected. High BTEX concentrations (>40ppm) remain in groundwater. It appears the ChemOx is remediating the groundwater but not the adsorbed contamination preventing the dissolved BTEX concentrations from decreasing. The last Phase of ChemOx is scheduled for June. After the last round, we will re-evaluate the technology and try to come up with a more effective remedy. Possibly surfactant enhanced ChemOx June 2009 - Phase V of chemOx injection completed in June September 2009 - Groundwater still heavily contaminated after 5 injection events. Up to 40ppm of BTEX in groundwater. PM sent email to Charles Kolb, Exxon PM, to have a conference call. Consent Order

EXXONMOBIL (Continued) **S104513528**

called for 5 injection events which are now exhausted. It appears the groundwater surrounding the injection wells is being remediated, but contaminants adsorbed to the soil particles remain. Drilling is this area is very difficult - downtown Manhattan. April 2010 - PM met with Kevin Hale to discuss project. Kevin Hale, PM, EM, Kleinfelder had a conference call on 2/18/10. EM will be submitting a work plan by the end of April '10. EM requested a month extension. Due date May 19 May 2010 - Revised RAP under review July 2010 - Approved RRAP with some modifications. Site conditions limit what is possible. Site is now 7 story building so we have to design a remedial approach based on the current wells, Injection points under the building. We will extract groundwater at the site in conjunction with vapor extraction. Based on the contruction of all wells, vapor extraction of the unsaturated zone is possible and while the grondwater is depressed the heavily contaminated smear zone will be exposed allowing for vapor extraction of the saturated zone February 2011 - Feasability Report due next month March 2011 - Permitting issues delayed HIT events and gw sampling so Feasibility Report has been pushed back May 2011 - Feasibility Report due in end of June June - Feabibility Report under review July 2011 - Approved Feasibility Report. Based on the results, PM required a 5 consecutive day HIT event. Based on that result, future HIT events will be scheduled accordingly August 2011 - 5 day HIT event completed October 2011 - last HIT event completed before holiday embargo sets in. Next HIT event scheduled for January December 2011 - Feasibility Study Report of review January 2012 - VTE events successful in reducing contaminant mass in the smear zone to a point where Arcadis is going to begin additional rounds of ChemOx, most likely persulfate February 2012 - GES now EM's consultant. RAP for sodium persulfate injections due 3/31/12

Remarks: LINE TEST FAILURE, LINE WAS CAPPED OFF; GAS SERVICE MAINTENANCE DID TEST.

Material:

Site ID:	306206
Operable Unit ID:	919007
Operable Unit:	01
Material ID:	459400
Material Code:	0009
Material Name:	Gasoline
Case No.:	Not reported
Material FA:	Petroleum
Quantity:	0
Units:	Gallons
Recovered:	No
Resource Affected:	Not reported
Oxygenate:	False

Tank Test:

Site ID:	306206
Spill Tank Test:	1534388
Tank Number:	Not reported
Tank Size:	0
Test Method:	00
Leak Rate:	0
Gross Fail:	Not reported
Modified By:	Spills

EXXONMOBIL (Continued) **S104513528**

Last Modified: 10/1/2004
Test Method: Unknown

HIST LTANKS:
Region of Spill: 2
Spill Number: 8803871
Spill Date: 08/02/1988
Spill Time: 15:25
Spill Cause: Tank Test Failure
Resource Affectd: Groundwater
Water Affected: Not reported
Spill Source: Gas Station
Spill Class: Not reported
Spill Closed Dt: 10/05/88
Cleanup Ceased: 10/05/88
Cleanup Meets Standard: True
Investigator: SIGONA
Caller Name: Not reported
Caller Agency: Not reported
Caller Phone: Not reported
Caller Extension: Not reported
Notifier Name: Not reported
Notifier Agency: Not reported
Notifier Phone: Not reported
Notifier Extension: Not reported
Reported to Department Date: 08/02/88
Reported to Department Time: 16:27
SWIS: 62
Spiller Contact: Not reported
Spiller Phone: Not reported
Spiller Extention: Not reported
Spiller Name: EXXONMOBIL
Spiller Address: 464 DOUGHTY BLVD
Spiller City,St,Zip: INWOOD, NY 11096-
Spiller Cleanup Date: / /
Facility Contact: STEVE TRIFILETTI
Facility Phone: (516) 239-5232
Facility Extention: Not reported
Spill Notifier: Responsible Party
PBS Number: 2-157945
Last Inspection: / /
Recommended Penalty: Penalty Not Recommended
Enforcement Date: / /
Investigation Complete: / /
UST Involvement: True
Date Region Sent Summary to Central Office: / /
Corrective Action Plan Submitted: / /
Date Spill Entered In Computer Data File: 08/03/88
Time Spill Entered In Computer Data File: Not reported
Spill Record Last Update: 10/31/00
Is Updated: False

Tank:
PBS Number: Not reported
Tank Number: Not reported

EXXONMOBIL (Continued) **S104513528**

Tank Size: 0
Test Method: Not reported
Leak Rate Failed Tank: 0.00
Gross Leak Rate: Not reported

Material:
Material Class Type: Petroleum
Quantity Spilled: 0
Unkonwn Quantity Spilled: True
Units: Gallons
Quantity Recovered: 0
Unkonwn Quantity Recovered: True
Material: GASOLINE
Class Type: GASOLINE
Times Material Entry In File: 21329
CAS Number: Not reported
Last Date: 19940929
DEC Remarks: DEC Sigona was assigned this spill from DEC O Dowd) in march 2000. DEC Sigona sent Stipulation Agreement for signature to ExxonMobil on March 13, 2000.
Spill Cause: LINE TEST FAILURE, LINE WAS CAPPED OFF; GAS SERVICE MAINTENANCE DID TEST.

NY Spills:
Site ID: 306205
Facility Addr2: Not reported
Facility ID: 0206369
Spill Number: 0206369
Facility Type: ER
SWIS: 3101
Investigator: SIGONA
Referred To: Not reported
Spill Date: 9/19/2002
Reported to Dept: 9/19/2002
CID: 211
Spill Cause: Housekeeping
Water Affected: Not reported
Spill Source: Gasoline Station
Spill Notifier: Other
Cleanup Ceased: Not reported
Cleanup Meets Std: False
Last Inspection: Not reported
Recommended Penalty: Penalty Not Recommended
UST Trust: True
Spill Class: Known release that creates a file or hazard. DEC Response. Willing Responsible Party. Corrective action taken.
Spill Closed Dt: 5/27/2003
Remediation Phase: 0
Date Entered In Computer: 9/19/2002
Spill Record Last Update: 5/27/2003
Spiller Name: JOANNE WALLACH
Spiller Company: EXXONMOBIL
Spiller Address: 1900 E. LINDEN AVENUE
Spiller City,St,Zip: LINDEN, NJ 07036
Spiller Company: 001
Contact Name: JOANN WALLACH
Contact Phone: (908) 474-2745
DEC Region: 2
DER Facility ID: 247332

EXXONMOBIL (Continued) **S104513528**

DEC Memo: Not reported
Remarks: While performing test borings product was discovered in grounwater

Material:
Site ID: 306205
Operable Unit ID: 859027
Operable Unit: 01
Material ID: 516981
Material Code: 0009
Material Name: Gasoline
Case No.: Not reported
Material FA: Petroleum
Quantity: 0
Units: Gallons
Recovered: No
Resource Affected: Not reported
Oxygenate: False

Tank Test:
Site ID: Not reported
Spill Tank Test: Not reported
Tank Number: Not reported
Tank Size: Not reported
Test Method: Not reported
Leak Rate: Not reported
Gross Fail: Not reported
Modified By: Not reported
Last Modified: Not reported
Test Method: Not reported

Site ID: 306204
Facility Addr2: Not reported
Facility ID: 0206308
Spill Number: 0206308
Facility Type: ER
SWIS: 3101
Investigator: SIGONA
Referred To: Not reported
Spill Date: 9/18/2002
Reported to Dept: 9/18/2002
CID: 205
Spill Cause: Housekeeping
Water Affected: Not reported
Spill Source: Gasoline Station
Spill Notifier: Responsible Party
Cleanup Ceased: Not reported
Cleanup Meets Std: False
Last Inspection: Not reported
Recommended Penalty: Penalty Not Recommended
UST Trust: False
Spill Class: Known release that creates a file or hazard. DEC Response. Willing Responsible Party. Corrective action taken.
Spill Closed Dt: 5/27/2003
Remediation Phase: 0
Date Entered In Computer: 9/18/2002
Spill Record Last Update: 5/27/2003

EXXONMOBIL (Continued) **S104513528**

Spiller Name:	JOANNE WALLACK
Spiller Company:	EXXONMOBIL
Spiller Address:	3225 GALLOWS ROAD
Spiller City,St,Zip:	FAIRFAX, VA 22037-
Spiller Company:	001
Contact Name:	CALLER
Contact Phone:	Not reported
DEC Region:	2
DER Facility ID:	247332
DEC Memo:	Not reported
Remarks:	Product found in temporary observation wells.

Material:

Site ID:	306204
Operable Unit ID:	858964
Operable Unit:	01
Material ID:	516921
Material Code:	0009
Material Name:	Gasoline
Case No.:	Not reported
Material FA:	Petroleum
Quantity:	0
Units:	Gallons
Recovered:	No
Resource Affected:	Not reported
Oxygenate:	False

Tank Test:

Site ID:	Not reported
Spill Tank Test:	Not reported
Tank Number:	Not reported
Tank Size:	Not reported
Test Method:	Not reported
Leak Rate:	Not reported
Gross Fail:	Not reported
Modified By:	Not reported
Last Modified:	Not reported
Test Method:	Not reported

Click this hyperlink while viewing on your computer to access additional NY_SPILL: detail in the EDR Site Report.

O177 **PENSKE TRUCK LEASING CO** **RCRA-NonGen** **1000382745**
NE **23 BOND ST** **FINDS** **NYD981563455**
1/8-1/4 **NEW YORK, NY 10012**
0.132 mi.
697 ft. **Site 4 of 15 in cluster O**

Relative:
Higher

Actual:
42 ft.

RCRA-NonGen:

Date form received by agency:	01/01/2007
Facility name:	PENSKE TRUCK LEASING CO L P
Facility address:	23 BOND ST NEW YORK, NY 100122474
EPA ID:	NYD981563455
Mailing address:	W 26TH ST NEW YORK, NY 100019998
Contact:	Not reported

PENSKE TRUCK LEASING CO (Continued) **1000382745**

Contact address: W 26TH ST
NEW YORK, NY 100019998
Contact country: US
Contact telephone: Not reported
Contact email: Not reported
EPA Region: 02
Classification: Non-Generator
Description: Handler: Non-Generators do not presently generate hazardous waste

Owner/Operator Summary:
Owner/operator name: PENSKE TRUCK LEASING CO LP
Owner/operator address: RTE 10 GREEN HILLS PO BOX 563
READING, PA 19603
Owner/operator country: US
Owner/operator telephone: (215) 775-6380
Legal status: Private
Owner/Operator Type: Operator
Owner/Op start date: Not reported
Owner/Op end date: Not reported

Owner/operator name: PENSKE TRUCK LEASING CO LP
Owner/operator address: RTE 10 GREEN HILLS PO BOX 563
READING, PA 19603
Owner/operator country: US
Owner/operator telephone: (215) 775-6380
Legal status: Private
Owner/Operator Type: Owner
Owner/Op start date: Not reported
Owner/Op end date: Not reported

Handler Activities Summary:
U.S. importer of hazardous waste: No
Mixed waste (haz. and radioactive): No
Recycler of hazardous waste: No
Transporter of hazardous waste: No
Treater, storer or disposer of HW: No
Underground injection activity: No
On-site burner exemption: No
Furnace exemption: No
Used oil fuel burner: No
Used oil processor: No
User oil refiner: No
Used oil fuel marketer to burner: No
Used oil Specification marketer: No
Used oil transfer facility: No
Used oil transporter: No

Historical Generators:
Date form received by agency: 01/01/2006
Facility name: PENSKE TRUCK LEASING CO L P
Classification: Not a generator, verified

Date form received by agency: 02/27/1995
Facility name: PENSKE TRUCK LEASING CO L P
Classification: Not a generator, verified

PENSKE TRUCK LEASING CO (Continued) **1000382745**

Date form received by agency: 08/15/1991
Facility name: PENSKE TRUCK LEASING CO L P
Classification: Conditionally Exempt Small Quantity Generator

Violation Status: No violations found

FINDS:

Registry ID: 110004409916

Environmental Interest/Information System
RCRAInfo is a national information system that supports the Resource Conservation and Recovery Act (RCRA) program through the tracking of events and activities related to facilities that generate, transport, and treat, store, or dispose of hazardous waste. RCRAInfo allows RCRA program staff to track the notification, permit, compliance, and corrective action activities required under RCRA.

O178 **PENSKE TRUCK LEASING CO.,L.P.** **UST** **U003074580**
NE **23 BOND STREET** **HIST UST** **N/A**
1/8-1/4 **NEW YORK, NY 10012** **AST**
0.132 mi. **HIST AST**
697 ft. **Site 5 of 15 in cluster O** **MANIFEST**

Relative:
Higher

Actual:
42 ft.

UST:
Facility Id: 2-401269
Region: STATE
DEC Region: 2
Site Status: Unregulated
Program Type: PBS
Expiration Date: N/A
UTM X: 584988.98806
UTM Y: 4508894.7224199995

Affiliation Records:
Site Id: 19176
Affiliation Type: Owner
Company Name: PENSKE TRUCK LEASING CO.,L.P.
Contact Type: Not reported
Contact Name: Not reported
Address1: ROUTE 10, GREEN HILLS, PO BOX 563
Address2: Not reported
City: READING
State: PA
Zip Code: 19603-0563
Country Code: 001
Phone: (610) 775-6000
Phone Ext: Not reported
Email: Not reported
Fax Number: Not reported
Modified By: TRANSLAT
Date Last Modified: 3/4/2004

Site Id: 19176
Affiliation Type: Mail Contact
Company Name: PENSKE TRUCK LEASING CO.,L.P.
Contact Type: Not reported
Contact Name: ENVIRONMENTAL SERVICES

PENSKE TRUCK LEASING CO.,L.P. (Continued) **U003074580**

Address1:	RT 10,GREEN HILLS,PO BOX 563
Address2:	Not reported
City:	READING
State:	PA
Zip Code:	19603
Country Code:	001
Phone:	(215) 775-6000
Phone Ext:	Not reported
Email:	Not reported
Fax Number:	Not reported
Modified By:	TRANSLAT
Date Last Modified:	3/4/2004

Site Id:	19176
Affiliation Type:	On-Site Operator
Company Name:	PENSKE TRUCK LEASING CO.,L.P.
Contact Type:	Not reported
Contact Name:	JOHN MAHER
Address1:	Not reported
Address2:	Not reported
City:	Not reported
State:	NN
Zip Code:	Not reported
Country Code:	001
Phone:	(212) 420-9622
Phone Ext:	Not reported
Email:	Not reported
Fax Number:	Not reported
Modified By:	TRANSLAT
Date Last Modified:	3/4/2004

Site Id:	19176
Affiliation Type:	Emergency Contact
Company Name:	PENSKE TRUCK LEASING CO.,L.P.
Contact Type:	Not reported
Contact Name:	MARC E. ALTHEN
Address1:	Not reported
Address2:	Not reported
City:	Not reported
State:	NN
Zip Code:	Not reported
Country Code:	001
Phone:	(610) 775-6000
Phone Ext:	Not reported
Email:	Not reported
Fax Number:	Not reported
Modified By:	TRANSLAT
Date Last Modified:	3/4/2004

Equipment Records:

G03 - Tank Secondary Containment - Vault (w/o access)
A00 - Tank Internal Protection - None
D02 - Pipe Type - Galvanized Steel
J02 - Dispenser - Suction
C00 - Pipe Location - No Piping
F00 - Pipe External Protection - None
H00 - Tank Leak Detection - None

PENSKE TRUCK LEASING CO.,L.P. (Continued) **U003074580**

H00 - Tank Leak Detection - None
B00 - Tank External Protection - None
B00 - Tank External Protection - None
B00 - Tank External Protection - None
B00 - Tank External Protection - None
B00 - Tank External Protection - None
G03 - Tank Secondary Containment - Vault (w/o access)
B00 - Tank External Protection - None
I00 - Overfill - None
B00 - Tank External Protection - None
I04 - Overfill - Product Level Gauge (A/G)
C00 - Pipe Location - No Piping
F00 - Pipe External Protection - None
J02 - Dispenser - Suction
A00 - Tank Internal Protection - None
D02 - Pipe Type - Galvanized Steel
C00 - Pipe Location - No Piping
F00 - Pipe External Protection - None
I04 - Overfill - Product Level Gauge (A/G)
A00 - Tank Internal Protection - None
D02 - Pipe Type - Galvanized Steel
J02 - Dispenser - Suction
C00 - Pipe Location - No Piping
F00 - Pipe External Protection - None
I04 - Overfill - Product Level Gauge (A/G)
C00 - Pipe Location - No Piping
F00 - Pipe External Protection - None
C00 - Pipe Location - No Piping
F00 - Pipe External Protection - None
I04 - Overfill - Product Level Gauge (A/G)
A00 - Tank Internal Protection - None
D02 - Pipe Type - Galvanized Steel
J02 - Dispenser - Suction
A00 - Tank Internal Protection - None
D02 - Pipe Type - Galvanized Steel
J02 - Dispenser - Suction
A00 - Tank Internal Protection - None
D02 - Pipe Type - Galvanized Steel
J02 - Dispenser - Suction
G00 - Tank Secondary Containment - None
G00 - Tank Secondary Containment - None
H00 - Tank Leak Detection - None
H00 - Tank Leak Detection - None
H00 - Tank Leak Detection - None
H00 - Tank Leak Detection - None
H00 - Tank Leak Detection - None
G03 - Tank Secondary Containment - Vault (w/o access)
G03 - Tank Secondary Containment - Vault (w/o access)
I00 - Overfill - None
G03 - Tank Secondary Containment - Vault (w/o access)
A00 - Tank Internal Protection - None
D02 - Pipe Type - Galvanized Steel
J02 - Dispenser - Suction
C00 - Pipe Location - No Piping
F00 - Pipe External Protection - None
I04 - Overfill - Product Level Gauge (A/G)

PENSKE TRUCK LEASING CO.,L.P. (Continued) **U003074580**

Tank Info:

Site ID:	19176
Tank Number:	001
Tank ID:	21779
Tank Status:	Closed - Removed
Tank Model:	Not reported
Pipe Model:	Not reported
Install Date:	01/01/1983
Capacity Gallons:	550
Tightness Test Method:	NN
Next Test Date:	Not reported
Date Tank Closed:	06/01/1994
Tank Location:	5
Tank Type:	Steel/carbon steel
Date Test:	Not reported
Register:	True
Modified By:	TRANSLAT
Last Modified:	03/04/2004
Site ID:	19176
Tank Number:	002
Tank ID:	21780
Tank Status:	Closed - Removed
Tank Model:	Not reported
Pipe Model:	Not reported
Install Date:	01/01/1983
Capacity Gallons:	550
Tightness Test Method:	NN
Next Test Date:	Not reported
Date Tank Closed:	06/01/1994
Tank Location:	5
Tank Type:	Steel/carbon steel
Date Test:	Not reported
Register:	True
Modified By:	TRANSLAT
Last Modified:	03/04/2004
Site ID:	19176
Tank Number:	003
Tank ID:	21781
Tank Status:	Closed - Removed
Tank Model:	Not reported
Pipe Model:	Not reported
Install Date:	12/01/1964
Capacity Gallons:	550
Tightness Test Method:	NN
Next Test Date:	Not reported
Date Tank Closed:	06/01/1994
Tank Location:	5
Tank Type:	Steel/carbon steel
Date Test:	Not reported
Register:	True
Modified By:	TRANSLAT
Last Modified:	03/04/2004

PENSKE TRUCK LEASING CO.,L.P. (Continued) **U003074580**

Site ID: 19176

Tank Number: 004
Tank ID: 21782
Tank Status: Closed - Removed
Tank Model: Not reported
Pipe Model: Not reported
Install Date: 12/01/1964
Capacity Gallons: 550
Tightness Test Method: NN
Next Test Date: Not reported
Date Tank Closed: 06/01/1994
Tank Location: 5
Tank Type: Steel/carbon steel
Date Test: Not reported
Register: True
Modified By: TRANSLAT
Last Modified: 03/04/2004

Site ID: 19176

Tank Number: 005
Tank ID: 21783
Tank Status: Closed - Removed
Tank Model: Not reported
Pipe Model: Not reported
Install Date: 12/01/1964
Capacity Gallons: 550
Tightness Test Method: NN
Next Test Date: Not reported
Date Tank Closed: 06/01/1994
Tank Location: 5
Tank Type: Steel/carbon steel
Date Test: Not reported
Register: True
Modified By: TRANSLAT
Last Modified: 03/04/2004

HIST UST:
PBS Number: 2-401269
SPDES Number: Not reported
Emergency Contact: MARC E. ALTHEN
Emergency Telephone: (610) 775-6000
Operator: JOHN MAHER
Operator Telephone: (212) 420-9622
Owner Name: PENSKE TRUCK LEASING CO.,L.P.
Owner Address: ROUTE 10, GREEN HILLS, PO BOX 563
Owner City,St,Zip: READING, PA 19603-0563
Owner Telephone: (610) 775-6000
Owner Type: Corporate/Commercial
Owner Subtype: Not reported
Mailing Name: PENSKE TRUCK LEASING CO.,L.P.
Mailing Address: RT 10,GREEN HILLS,PO BOX 563
Mailing Address 2: Not reported
Mailing City,St,Zip: READING, PA 19603
Mailing Contact: ENVIRONMENTAL SERVICES
Mailing Telephone: (215) 775-6000

PENSKE TRUCK LEASING CO.,L.P. (Continued) **U003074580**

Owner Mark:	First Owner
Facility Status:	2 - Unregulated by PBS (the total capacity is less than 1,101 gallons) and Subpart 360-14.
Facility Addr2:	23 BOND ST
SWIS ID:	6201
Old PBS Number:	Not reported
Facility Type:	OTHER
Inspected Date:	Not reported
Inspector:	Not reported
Inspection Result:	Not reported
Federal ID:	Not reported
Certification Flag:	False
Certification Date:	08/26/1992
Expiration Date:	10/06/1997
Renew Flag:	False
Renewal Date:	Not reported
Total Capacity:	0
FAMT:	True
Facility Screen:	No Missing Data
Owner Screen:	No Missing Data
Tank Screen:	0
Dead Letter:	False
CBS Number:	Not reported
Town or City:	NEW YORK CITY
County Code:	62
Town or City:	01
Region:	2

Tank Id:	001
Tank Location:	UNDERGROUND
Tank Status:	Closed-Removed
Install Date:	19830101
Capacity (gals):	550
Product Stored:	LEADED GASOLINE
Tank Type:	Steel/carbon steel
Tank Internal:	Not reported
Tank External:	Not reported
Pipe Location:	Not reported
Pipe Type:	GALVANIZED STEEL
Pipe Internal:	Not reported
Pipe External:	Not reported
Second Containment:	Diking
Leak Detection:	None
Overfill Prot:	Not reported
Dispenser:	Suction
Date Tested:	Not reported
Next Test Date:	Not reported
Missing Data for Tank:	Minor Data Missing
Date Closed:	06/01/1994
Test Method:	Not reported
Deleted:	False
Updated:	True
Lat/long:	Not reported

Tank Id:	002
Tank Location:	UNDERGROUND

PENSKE TRUCK LEASING CO.,L.P. (Continued) **U003074580**

Tank Status:	Closed-Removed
Install Date:	19830101
Capacity (gals):	550
Product Stored:	LEADED GASOLINE
Tank Type:	Steel/carbon steel
Tank Internal:	Not reported
Tank External:	Not reported
Pipe Location:	Not reported
Pipe Type:	GALVANIZED STEEL
Pipe Internal:	Not reported
Pipe External:	Not reported
Second Containment:	Diking
Leak Detection:	None
Overfill Prot:	Not reported
Dispenser:	Suction
Date Tested:	Not reported
Next Test Date:	Not reported
Missing Data for Tank:	Minor Data Missing
Date Closed:	06/01/1994
Test Method:	Not reported
Deleted:	False
Updated:	True
Lat/long:	Not reported

Tank Id:	003
Tank Location:	UNDERGROUND
Tank Status:	Closed-Removed
Install Date:	19641201
Capacity (gals):	550
Product Stored:	DIESEL
Tank Type:	Steel/carbon steel
Tank Internal:	Not reported
Tank External:	Not reported
Pipe Location:	Not reported
Pipe Type:	GALVANIZED STEEL
Pipe Internal:	Not reported
Pipe External:	Not reported
Second Containment:	Diking
Leak Detection:	None
Overfill Prot:	Product Level Gauge
Dispenser:	Suction
Date Tested:	Not reported
Next Test Date:	Not reported
Missing Data for Tank:	Minor Data Missing
Date Closed:	06/01/1994
Test Method:	Not reported
Deleted:	False
Updated:	True
Lat/long:	Not reported

Tank Id:	004
Tank Location:	UNDERGROUND
Tank Status:	Closed-Removed
Install Date:	19641201
Capacity (gals):	550

PENSKE TRUCK LEASING CO.,L.P. (Continued) **U003074580**

Product Stored: DIESEL
Tank Type: Steel/carbon steel
Tank Internal: Not reported
Tank External: Not reported
Pipe Location: Not reported
Pipe Type: GALVANIZED STEEL
Pipe Internal: Not reported
Pipe External: Not reported
Second Containment: Diking
Leak Detection: None
Overfill Prot: Product Level Gauge
Dispenser: Suction
Date Tested: Not reported
Next Test Date: Not reported
Missing Data for Tank: Minor Data Missing
Date Closed: 06/01/1994
Test Method: Not reported
Deleted: False
Updated: True
Lat/long: Not reported

Tank Id: 005
Tank Location: UNDERGROUND
Tank Status: Closed-Removed
Install Date: 19641201
Capacity (gals): 550
Product Stored: DIESEL
Tank Type: Steel/carbon steel
Tank Internal: Not reported
Tank External: Not reported
Pipe Location: Not reported
Pipe Type: GALVANIZED STEEL
Pipe Internal: Not reported
Pipe External: Not reported
Second Containment: Diking
Leak Detection: None
Overfill Prot: Product Level Gauge
Dispenser: Suction
Date Tested: Not reported
Next Test Date: Not reported
Missing Data for Tank: Minor Data Missing
Date Closed: 06/01/1994
Test Method: Not reported
Deleted: False
Updated: True
Lat/long: Not reported

AST:
Region: STATE
DEC Region: 2
Site Status: Unregulated
Facility Id: 2-401269
Program Type: PBS
UTM X: 584988.98806
UTM Y: 4508894.7224199995
Expiration Date: N/A

PENSKE TRUCK LEASING CO.,L.P. (Continued) **U003074580**

Affiliation Records:

Site Id:	19176
Affiliation Type:	Owner
Company Name:	PENSKE TRUCK LEASING CO.,L.P.
Contact Type:	Not reported
Contact Name:	Not reported
Address1:	ROUTE 10, GREEN HILLS, PO BOX 563
Address2:	Not reported
City:	READING
State:	PA
Zip Code:	19603-0563
Country Code:	001
Phone:	(610) 775-6000
Phone Ext:	Not reported
Email:	Not reported
Fax Number:	Not reported
Modified By:	TRANSLAT
Date Last Modified:	3/4/2004

Site Id:	19176
Affiliation Type:	Mail Contact
Company Name:	PENSKE TRUCK LEASING CO.,L.P.
Contact Type:	Not reported
Contact Name:	ENVIRONMENTAL SERVICES
Address1:	RT 10,GREEN HILLS,PO BOX 563
Address2:	Not reported
City:	READING
State:	PA
Zip Code:	19603
Country Code:	001
Phone:	(215) 775-6000
Phone Ext:	Not reported
Email:	Not reported
Fax Number:	Not reported
Modified By:	TRANSLAT
Date Last Modified:	3/4/2004

Site Id:	19176
Affiliation Type:	On-Site Operator
Company Name:	PENSKE TRUCK LEASING CO.,L.P.
Contact Type:	Not reported
Contact Name:	JOHN MAHER
Address1:	Not reported
Address2:	Not reported
City:	Not reported
State:	NN
Zip Code:	Not reported
Country Code:	001
Phone:	(212) 420-9622
Phone Ext:	Not reported
Email:	Not reported
Fax Number:	Not reported
Modified By:	TRANSLAT
Date Last Modified:	3/4/2004

Site Id:	19176
Affiliation Type:	Emergency Contact

PENSKE TRUCK LEASING CO.,L.P. (Continued) **U003074580**

Company Name:	PENSKE TRUCK LEASING CO.,L.P.
Contact Type:	Not reported
Contact Name:	MARC E. ALTHEN
Address1:	Not reported
Address2:	Not reported
City:	Not reported
State:	NN
Zip Code:	Not reported
Country Code:	001
Phone:	(610) 775-6000
Phone Ext:	Not reported
Email:	Not reported
Fax Number:	Not reported
Modified By:	TRANSLAT
Date Last Modified:	3/4/2004

Equipment Records:

G03 - Tank Secondary Containment - Vault (w/o access)
A00 - Tank Internal Protection - None
D02 - Pipe Type - Galvanized Steel
J02 - Dispenser - Suction
C00 - Pipe Location - No Piping
F00 - Pipe External Protection - None
H00 - Tank Leak Detection - None
H00 - Tank Leak Detection - None
B00 - Tank External Protection - None
B00 - Tank External Protection - None
B00 - Tank External Protection - None
B00 - Tank External Protection - None
B00 - Tank External Protection - None
G03 - Tank Secondary Containment - Vault (w/o access)
B00 - Tank External Protection - None
I00 - Overfill - None
B00 - Tank External Protection - None
I04 - Overfill - Product Level Gauge (A/G)
C00 - Pipe Location - No Piping
F00 - Pipe External Protection - None
J02 - Dispenser - Suction
A00 - Tank Internal Protection - None
D02 - Pipe Type - Galvanized Steel
C00 - Pipe Location - No Piping
F00 - Pipe External Protection - None
I04 - Overfill - Product Level Gauge (A/G)
A00 - Tank Internal Protection - None
D02 - Pipe Type - Galvanized Steel
J02 - Dispenser - Suction
C00 - Pipe Location - No Piping
F00 - Pipe External Protection - None
I04 - Overfill - Product Level Gauge (A/G)
C00 - Pipe Location - No Piping
F00 - Pipe External Protection - None
C00 - Pipe Location - No Piping
F00 - Pipe External Protection - None
I04 - Overfill - Product Level Gauge (A/G)
A00 - Tank Internal Protection - None
D02 - Pipe Type - Galvanized Steel
J02 - Dispenser - Suction

PENSKE TRUCK LEASING CO.,L.P. (Continued) **U003074580**

A00 - Tank Internal Protection - None
D02 - Pipe Type - Galvanized Steel
J02 - Dispenser - Suction
A00 - Tank Internal Protection - None
D02 - Pipe Type - Galvanized Steel
J02 - Dispenser - Suction
G00 - Tank Secondary Containment - None
G00 - Tank Secondary Containment - None
H00 - Tank Leak Detection - None
H00 - Tank Leak Detection - None
H00 - Tank Leak Detection - None
H00 - Tank Leak Detection - None
H00 - Tank Leak Detection - None
G03 - Tank Secondary Containment - Vault (w/o access)
G03 - Tank Secondary Containment - Vault (w/o access)
I00 - Overfill - None
G03 - Tank Secondary Containment - Vault (w/o access)
A00 - Tank Internal Protection - None
D02 - Pipe Type - Galvanized Steel
J02 - Dispenser - Suction
C00 - Pipe Location - No Piping
F00 - Pipe External Protection - None
I04 - Overfill - Product Level Gauge (A/G)

Tank Info:

Tank Number:	00A
Tank Id:	21784
Tank Location:	1
Tank Type:	Steel/Carbon Steel/Iron
Tank Status:	Closed - Removed
Tank Model:	Not reported
Pipe Model:	Not reported
Install Date:	Not reported
Capacity Gallons:	550
Tightness Test Method:	NN
Date Test:	Not reported
Next Test Date:	Not reported
Date Tank Closed:	Not reported
Register:	True
Modified By:	TRANSLAT
Last Modified:	03/04/2004

Tank Number:	00B
Tank Id:	21785
Tank Location:	1
Tank Type:	Steel/Carbon Steel/Iron
Tank Status:	Closed - Removed
Tank Model:	Not reported
Pipe Model:	Not reported
Install Date:	Not reported
Capacity Gallons:	550
Tightness Test Method:	NN
Date Test:	Not reported
Next Test Date:	Not reported
Date Tank Closed:	Not reported
Register:	True

PENSKE TRUCK LEASING CO.,L.P. (Continued) **U003074580**

Modified By: TRANSLAT
Last Modified: 03/04/2004

HIST AST:

PBS Number:	2-401269
SWIS Code:	6201
Operator:	JOHN MAHER
Facility Phone:	(212) 420-9622
Facility Addr2:	23 BOND ST
Facility Type:	OTHER
Emergency:	MARC E. ALTHEN
Emergency Tel:	(610) 775-6000
Old PBSNO:	Not reported
Date Inspected:	Not reported
Inspector:	Not reported
Result of Inspection:	Not reported
Owner Name:	PENSKE TRUCK LEASING CO.,L.P.
Owner Address:	ROUTE 10, GREEN HILLS, PO BOX 563
Owner City,St,Zip:	READING, PA 19603-0563
Federal ID:	Not reported
Owner Tel:	(610) 775-6000
Owner Type:	Corporate/Commercial
Owner Subtype:	Not reported
Mailing Contact:	ENVIRONMENTAL SERVICES
Mailing Name:	PENSKE TRUCK LEASING CO.,L.P.
Mailing Address:	RT 10,GREEN HILLS,PO BOX 563
Mailing Address 2:	Not reported
Mailing City,St,Zip:	READING, PA 19603
Mailing Telephone:	(215) 775-6000
Owner Mark:	First Owner
Facility Status:	2 - Unregulated by PBS (the total capacity is less than 1,101 gallons) and Subpart 360-14.
Certification Flag:	False
Certification Date:	08/26/1992
Expiration:	10/06/1997
Renew Flag:	False
Renew Date:	Not reported
Total Capacity:	0
FAMT:	True
Facility Screen:	No Missing Data
Owner Screen:	No Missing Data
Tank Screen:	0
Dead Letter:	False
CBS Number:	Not reported
Town or City:	NEW YORK CITY
County Code:	62
Town or City Code:	01
Region:	2

Tank ID:	00A
Tank Location:	ABOVEGROUND
Tank Status:	Closed-Removed
Install Date:	Not reported
Capacity (Gal):	550
Product Stored:	UNKNOWN
Tank Type:	Steel/carbon steel
Tank Internal:	Not reported

PENSKE TRUCK LEASING CO.,L.P. (Continued) **U003074580**

Tank External:	Not reported
Pipe Location:	Not reported
Pipe Type:	GALVANIZED STEEL
Pipe Internal:	Not reported
Pipe External:	Not reported
Tank Containment:	None
Leak Detection:	0
Overfill Protection:	4
Dispenser Method:	Suction
Date Tested:	Not reported
Next Test Date:	Not reported
Missing Data for Tank:	Minor Data Missing
Date Closed:	Not reported
Test Method:	Not reported
Deleted:	False
Updated:	True
SPDES Number:	Not reported
Lat/Long:	Not reported

Tank ID:	00B
Tank Location:	ABOVEGROUND
Tank Status:	Closed-Removed
Install Date:	Not reported
Capacity (Gal):	550
Product Stored:	UNKNOWN
Tank Type:	Steel/carbon steel
Tank Internal:	Not reported
Tank External:	Not reported
Pipe Location:	Not reported
Pipe Type:	GALVANIZED STEEL
Pipe Internal:	Not reported
Pipe External:	Not reported
Tank Containment:	None
Leak Detection:	0
Overfill Protection:	4
Dispenser Method:	Suction
Date Tested:	Not reported
Next Test Date:	Not reported
Missing Data for Tank:	Minor Data Missing
Date Closed:	Not reported
Test Method:	Not reported
Deleted:	False
Updated:	True
SPDES Number:	Not reported
Lat/Long:	Not reported

NY MANIFEST:

EPA ID:	NYD981563455
Country:	USA
Mailing Name:	PENSKE TRUCK LEASING CO
Mailing Contact:	JAMES SVAASAND
Mailing Address:	536 WEST 26TH ST
Mailing Address 2:	Not reported
Mailing City:	NEW YORK
Mailing State:	NY
Mailing Zip:	10001

PENSKE TRUCK LEASING CO.,L.P. (Continued) **U003074580**

Mailing Zip4: Not reported
Mailing Country: USA
Mailing Phone: 212-741-9837

NY MANIFEST:
No Manifest Records Available

K179 **CITY STUDIOS, INC.** **AST** **A100178332**
SSW **248 LAFAYETTE STREET** **N/A**
1/8-1/4 **NEW YORK, NY 10012**
0.133 mi.
700 ft. **Site 7 of 8 in cluster K**

Relative:
Lower

Actual:
36 ft.

AST:
Region: STATE
DEC Region: 2
Site Status: Active
Facility Id: 2-606123
Program Type: PBS
UTM X: 584737.92422000004
UTM Y: 4508526.7927999999
Expiration Date: 2016/06/27

Affiliation Records:
Site Id: 27988
Affiliation Type: Owner
Company Name: CITY STUDIOS, INC.
Contact Type: SECRETARY
Contact Name: JAMES PAVLICOVIC
Address1: 248 LAFAYETTE STREET
Address2: Not reported
City: NEW YORK
State: NY
Zip Code: 10012
Country Code: 001
Phone: (212) 431-4532
Phone Ext: Not reported
Email: JP248@EARTHLINK.NET
Fax Number: Not reported
Modified By: BVCAMPBE
Date Last Modified: 5/26/2011

Site Id: 27988
Affiliation Type: Mail Contact
Company Name: CITY STUDIOS, INC.
Contact Type: SECRETARY
Contact Name: JAMES PAVLICOVIC
Address1: 248 LAFAYETTE STREET
Address2: Not reported
City: NEW YORK
State: NY
Zip Code: 10012
Country Code: 001
Phone: (212) 431-4532
Phone Ext: Not reported
Email: JP248@EARTHLINK.NET
Fax Number: Not reported
Modified By: BVCAMPBE

CITY STUDIOS, INC. (Continued) **A100178332**

Date Last Modified: 5/26/2011

Site Id: 27988
Affiliation Type: On-Site Operator
Company Name: CITY STUDIOS, INC.
Contact Type: Not reported
Contact Name: PAMELA MORGAN
Address1: Not reported
Address2: Not reported
City: Not reported
State: NN
Zip Code: Not reported
Country Code: 001
Phone: (212) 431-4048
Phone Ext: Not reported
Email: Not reported
Fax Number: Not reported
Modified By: TRANSLAT
Date Last Modified: 3/4/2004

Site Id: 27988
Affiliation Type: Emergency Contact
Company Name: CITY STUDIOS, INC.
Contact Type: Not reported
Contact Name: JAMES PAVLICOVIC
Address1: Not reported
Address2: Not reported
City: Not reported
State: NN
Zip Code: Not reported
Country Code: 999
Phone: (212) 431-4532
Phone Ext: Not reported
Email: Not reported
Fax Number: Not reported
Modified By: BVCAMPBE
Date Last Modified: 5/26/2011

Equipment Records:

G00 - Tank Secondary Containment - None
I05 - Overfill - Vent Whistle
C03 - Pipe Location - Aboveground/Underground Combination
E00 - Piping Secondary Containment - None
H00 - Tank Leak Detection - None
A00 - Tank Internal Protection - None
D01 - Pipe Type - Steel/Carbon Steel/Iron
J02 - Dispenser - Suction
L09 - Piping Leak Detection - Exempt Suction Piping
B01 - Tank External Protection - Painted/Asphalt Coating
F00 - Pipe External Protection - None
I04 - Overfill - Product Level Gauge (A/G)
K00 - Spill Prevention - None

Tank Info:

Tank Number: 01
Tank Id: 60984

CITY STUDIOS, INC. (Continued) **A100178332**

Tank Location:	3
Tank Type:	Steel/Carbon Steel/Iron
Tank Status:	In Service
Tank Model:	Not reported
Pipe Model:	Not reported
Install Date:	01/01/1900
Capacity Gallons:	3000
Tightness Test Method:	NN
Date Test:	Not reported
Next Test Date:	Not reported
Date Tank Closed:	Not reported
Register:	True
Modified By:	BVCAMPBE
Last Modified:	05/26/2011

P180 **HI-TECH DRY CLEANERS** **RCRA-NonGen** **1000398021**
SE **245 ELIZABETH ST** **FINDS** **NYD981559172**
1/8-1/4 **NEW YORK, NY 10012** **MANIFEST**
0.133 mi.
702 ft. **Site 2 of 5 in cluster P**

Relative:
Higher

Actual:
42 ft.

RCRA-NonGen:

Date form received by agency:	01/01/2007
Facility name:	HI-TECH DRY CLEANERS
Facility address:	245 ELIZABETH ST NEW YORK, NY 10012
EPA ID:	NYD981559172
Mailing address:	ELIZABETH ST NEW YORK, NY 10012
Contact:	Not reported
Contact address:	ELIZABETH ST NEW YORK, NY 10012
Contact country:	US
Contact telephone:	Not reported
Contact email:	Not reported
EPA Region:	02
Classification:	Non-Generator
Description:	Handler: Non-Generators do not presently generate hazardous waste

Owner/Operator Summary:

Owner/operator name:	ALBERT TSUI
Owner/operator address:	NOT REQUIRED NOT REQUIRED, WY 99999
Owner/operator country:	US
Owner/operator telephone:	(212) 555-1212
Legal status:	Private
Owner/Operator Type:	Owner
Owner/Op start date:	Not reported
Owner/Op end date:	Not reported

Owner/operator name:	ALBERT TSUI
Owner/operator address:	NOT REQUIRED NOT REQUIRED, WY 99999
Owner/operator country:	US
Owner/operator telephone:	(212) 555-1212
Legal status:	Private
Owner/Operator Type:	Operator

HI-TECH DRY CLEANERS (Continued) **1000398021**

Owner/Op start date: Not reported
Owner/Op end date: Not reported

Handler Activities Summary:
U.S. importer of hazardous waste: No
Mixed waste (haz. and radioactive): No
Recycler of hazardous waste: No
Transporter of hazardous waste: No
Treater, storer or disposer of HW: No
Underground injection activity: No
On-site burner exemption: No
Furnace exemption: No
Used oil fuel burner: No
Used oil processor: No
User oil refiner: No
Used oil fuel marketer to burner: No
Used oil Specification marketer: No
Used oil transfer facility: No
Used oil transporter: No

Historical Generators:
Date form received by agency: 01/01/2006
Facility name: HI-TECH DRY CLEANERS
Classification: Not a generator, verified

Date form received by agency: 07/08/1999
Facility name: HI-TECH DRY CLEANERS
Classification: Not a generator, verified

Date form received by agency: 08/26/1986
Facility name: HI-TECH DRY CLEANERS
Classification: Large Quantity Generator

Violation Status: No violations found

FINDS:

Registry ID: 110004408604

Environmental Interest/Information System
RCRAInfo is a national information system that supports the Resource Conservation and Recovery Act (RCRA) program through the tracking of events and activities related to facilities that generate, transport, and treat, store, or dispose of hazardous waste. RCRAInfo allows RCRA program staff to track the notification, permit, compliance, and corrective action activities required under RCRA.

NY MANIFEST:
EPA ID: NYD981559172
Country: USA
Mailing Name: HIGH TECH DRY CLEANERS CORPORATION
Mailing Contact: HIGH TECH DRY CLEANERS CORPORATION
Mailing Address: 245 ELIZABETH STREET
Mailing Address 2: Not reported
Mailing City: NEW YORK

HI-TECH DRY CLEANERS (Continued) **1000398021**

Mailing State:	NY
Mailing Zip:	10012
Mailing Zip4:	Not reported
Mailing Country:	USA
Mailing Phone:	212-966-3901

Document ID:	NJA1658402
Manifest Status:	Completed copy
Trans1 State ID:	NJDEPS869
Trans2 State ID:	Not reported
Generator Ship Date:	930312
Trans1 Recv Date:	930312
Trans2 Recv Date:	Not reported
TSD Site Recv Date:	930312
Part A Recv Date:	Not reported
Part B Recv Date:	930329
Generator EPA ID:	NYD981559172
Trans1 EPA ID:	ILD051060408
Trans2 EPA ID:	Not reported
TSDF ID:	NJD000768093
Waste Code:	F002 - HALO SOLV + STILL BOTTOMS FM REC OF SOLV
Quantity:	00070
Units:	P - Pounds
Number of Containers:	001
Container Type:	DM - Metal drums, barrels
Handling Method:	B Incineration, heat recovery, burning.
Specific Gravity:	100
Year:	93

Document ID:	NJA1660282
Manifest Status:	Completed copy
Trans1 State ID:	NJDEPS869
Trans2 State ID:	Not reported
Generator Ship Date:	930202
Trans1 Recv Date:	930202
Trans2 Recv Date:	Not reported
TSD Site Recv Date:	930202
Part A Recv Date:	Not reported
Part B Recv Date:	930212
Generator EPA ID:	NYD981559172
Trans1 EPA ID:	ILD051060408
Trans2 EPA ID:	Not reported
TSDF ID:	NJD000768093
Waste Code:	F002 - HALO SOLV + STILL BOTTOMS FM REC OF SOLV
Quantity:	00070
Units:	P - Pounds
Number of Containers:	001
Container Type:	DM - Metal drums, barrels
Handling Method:	B Incineration, heat recovery, burning.
Specific Gravity:	100
Year:	93

Document ID:	NJA0799189
Manifest Status:	Completed after the designated time period for a TSDF to get a copy to the DEC

HI-TECH DRY CLEANERS (Continued) **1000398021**

Trans1 State ID:	000000000
Trans2 State ID:	000000000
Generator Ship Date:	900221
Trans1 Recv Date:	900221
Trans2 Recv Date:	Not reported
TSD Site Recv Date:	900221
Part A Recv Date:	900502
Part B Recv Date:	900307
Generator EPA ID:	NYD981559172
Trans1 EPA ID:	ILD051060408
Trans2 EPA ID:	Not reported
TSDF ID:	NJD000768093
Waste Code:	F002 - HALO SOLV + STILL BOTTOMS FM REC OF SOLV
Quantity:	00070
Units:	P - Pounds
Number of Containers:	001
Container Type:	DM - Metal drums, barrels
Handling Method:	B Incineration, heat recovery, burning.
Specific Gravity:	100
Year:	90

Document ID:	NJA0733049
Manifest Status:	Completed after the designated time period for a TSDF to get a copy to the DEC
Trans1 State ID:	NJDEPS869
Trans2 State ID:	Not reported
Generator Ship Date:	900124
Trans1 Recv Date:	900124
Trans2 Recv Date:	Not reported
TSD Site Recv Date:	900124
Part A Recv Date:	900326
Part B Recv Date:	900209
Generator EPA ID:	NYD981559172
Trans1 EPA ID:	ILD051060408
Trans2 EPA ID:	Not reported
TSDF ID:	NJD000768093
Waste Code:	F002 - HALO SOLV + STILL BOTTOMS FM REC OF SOLV
Quantity:	00070
Units:	P - Pounds
Number of Containers:	001
Container Type:	DM - Metal drums, barrels
Handling Method:	B Incineration, heat recovery, burning.
Specific Gravity:	100
Year:	90

Document ID:	NJA1545477
Manifest Status:	Completed copy
Trans1 State ID:	NJDEPS869
Trans2 State ID:	Not reported
Generator Ship Date:	930610
Trans1 Recv Date:	930610
Trans2 Recv Date:	Not reported
TSD Site Recv Date:	930610
Part A Recv Date:	Not reported
Part B Recv Date:	930628
Generator EPA ID:	NYD981559172

HI-TECH DRY CLEANERS (Continued) **1000398021**

Trans1 EPA ID:	ILD984908202
Trans2 EPA ID:	Not reported
TSDF ID:	NJD000768093
Waste Code:	F002 - HALO SOLV + STILL BOTTOMS FM REC OF SOLV
Quantity:	00070
Units:	P - Pounds
Number of Containers:	001
Container Type:	DM - Metal drums, barrels
Handling Method:	B Incineration, heat recovery, burning.
Specific Gravity:	100
Year:	93

O181 **KAMPO CULTURAL CENTER INC** **AST** **U003390143**
NE **31 BOND STREET** **HIST AST** **N/A**
1/8-1/4 **NEW YORK, NY 10012**
0.133 mi.
703 ft. **Site 6 of 15 in cluster O**

Relative:
Higher

Actual:
42 ft.

AST:

Region:	STATE
DEC Region:	2
Site Status:	Active
Facility Id:	2-321427
Program Type:	PBS
UTM X:	585005.23555999994
UTM Y:	4508884.6949399998
Expiration Date:	2015/01/11

Affiliation Records:

Site Id:	14936
Affiliation Type:	Mail Contact
Company Name:	KAMPO CUTURAL CENTER
Contact Type:	Not reported
Contact Name:	MICK OAKLEAF
Address1:	31 BOND STREET
Address2:	Not reported
City:	NEW YORK
State:	NY
Zip Code:	10012
Country Code:	001
Phone:	(212) 228-1058
Phone Ext:	Not reported
Email:	Not reported
Fax Number:	Not reported
Modified By:	MSBAPTIS
Date Last Modified:	11/3/2009

Site Id:	14936
Affiliation Type:	On-Site Operator
Company Name:	KAMPO CULTURAL CENTER, INC
Contact Type:	Not reported
Contact Name:	MICK OAKLEAF
Address1:	Not reported
Address2:	Not reported
City:	Not reported
State:	NN
Zip Code:	Not reported
Country Code:	001

KAMPO CULTURAL CENTER INC (Continued) **U003390143**

Phone:	(212) 228-1058
Phone Ext:	Not reported
Email:	Not reported
Fax Number:	Not reported
Modified By:	MSBAPTIS
Date Last Modified:	11/3/2009

Site Id:	14936
Affiliation Type:	Emergency Contact
Company Name:	HEIAN BUNKA CENTER
Contact Type:	Not reported
Contact Name:	CARMINE D'INTINO
Address1:	Not reported
Address2:	Not reported
City:	Not reported
State:	NN
Zip Code:	Not reported
Country Code:	999
Phone:	(646) 267-0579
Phone Ext:	Not reported
Email:	Not reported
Fax Number:	Not reported
Modified By:	MSBAPTIS
Date Last Modified:	11/3/2009

Site Id:	14936
Affiliation Type:	Owner
Company Name:	HEIAN BUNKA CENTER
Contact Type:	MANAGER
Contact Name:	MICHEAL OAKLEAF
Address1:	31 BOND ST.
Address2:	Not reported
City:	NEW YORK
State:	NY
Zip Code:	10012
Country Code:	001
Phone:	(212) 228-1058
Phone Ext:	Not reported
Email:	Not reported
Fax Number:	Not reported
Modified By:	MSBAPTIS
Date Last Modified:	11/3/2009

Equipment Records:

A00 - Tank Internal Protection - None
D01 - Pipe Type - Steel/Carbon Steel/Iron
G02 - Tank Secondary Containment - Vault (w/access)
E00 - Piping Secondary Containment - None
F01 - Pipe External Protection - Painted/Asphalt Coating
H00 - Tank Leak Detection - None
B01 - Tank External Protection - Painted/Asphalt Coating
K01 - Spill Prevention - Catch Basin
I05 - Overfill - Vent Whistle
J00 - Dispenser - None
L00 - Piping Leak Detection - None
C02 - Pipe Location - Underground/On-ground

KAMPO CULTURAL CENTER INC (Continued) **U003390143**

Tank Info:

Tank Number:	001
Tank Id:	18432
Tank Location:	2
Tank Type:	Steel/Carbon Steel/Iron
Tank Status:	In Service
Tank Model:	Not reported
Pipe Model:	Not reported
Install Date:	01/01/1985
Capacity Gallons:	2000
Tightness Test Method:	NN
Date Test:	Not reported
Next Test Date:	Not reported
Date Tank Closed:	Not reported
Register:	True
Modified By:	MSBAPTIS
Last Modified:	11/03/2009

HIST AST:

PBS Number:	2-321427
SWIS Code:	6201
Operator:	ROLAND STENSTROM
Facility Phone:	(212) 228-3063
Facility Addr2:	31 BOND STREET
Facility Type:	PRIVATE RESIDENCE
Emergency:	GABRIELLE RIERA
Emergency Tel:	(212) 533-6693
Old PBSNO:	Not reported
Date Inspected:	Not reported
Inspector:	Not reported
Result of Inspection:	Not reported
Owner Name:	MS. YASUKO HARADA/NIPPON S. ED.
Owner Address:	6-39 TENJIN 3CHOME CHUO-KU
Owner City,St,Zip:	FUKUOKA JAPAN, XX 00000
Federal ID:	Not reported
Owner Tel:	(092) 741-0336
Owner Type:	Corporate/Commercial
Owner Subtype:	Not reported
Mailing Contact:	Not reported
Mailing Name:	KAMPO CUTURAL CENTER
Mailing Address:	31 BOND STREET
Mailing Address 2:	Not reported
Mailing City,St,Zip:	NEW YORK, NY 10021
Mailing Telephone:	(092) 741-0336
Owner Mark:	First Owner
Facility Status:	1 - Active PBS facility, i.e. total capacity of the PBS tanks is greater than 1,100 gallons, regardless if Subpart 360-14 tanks exist or not at the facility.
Certification Flag:	False
Certification Date:	11/18/1997
Expiration:	10/02/2002
Renew Flag:	False
Renew Date:	Not reported
Total Capacity:	1864
FAMT:	True

KAMPO CULTURAL CENTER INC (Continued) **U003390143**

Facility Screen:	No Missing Data
Owner Screen:	No Missing Data
Tank Screen:	Minor Data Missing
Dead Letter:	False
CBS Number:	Not reported
Town or City:	NEW YORK CITY
County Code:	62
Town or City Code:	01
Region:	2
Tank ID:	001
Tank Location:	ABOVEGROUND ON SADDLES LEGS, STILTS, RACK, OR CRADLE
Tank Status:	In Service
Install Date:	Not reported
Capacity (Gal):	1864
Product Stored:	NOS 1,2, OR 4 FUEL OIL
Tank Type:	Steel/carbon steel
Tank Internal:	2
Tank External:	09
Pipe Location:	Aboveground
Pipe Type:	STEEL/IRON
Pipe Internal:	Not reported
Pipe External:	09
Tank Containment:	None
Leak Detection:	0
Overfill Protection:	4
Dispenser Method:	Suction
Date Tested:	Not reported
Next Test Date:	Not reported
Missing Data for Tank:	Minor Data Missing
Date Closed:	Not reported
Test Method:	Not reported
Deleted:	False
Updated:	True
SPDES Number:	Not reported
Lat/Long:	Not reported

O182 **PANORAMIC AUTO SERVICE INC** **RCRA-NonGen** **1000551837**
NNE **10 BOND ST** **HIST UST** **NYD986942043**
1/8-1/4 **NEW YORK, NY 10012**
0.134 mi.
710 ft. **Site 7 of 15 in cluster O**

Relative:
Higher

Actual:
41 ft.

RCRA-NonGen:

Date form received by agency:	01/01/2007
Facility name:	PANORAMIC AUTO SERVICE INC
Facility address:	10 BOND ST NEW YORK, NY 100122312
EPA ID:	NYD986942043
Mailing address:	BOND ST NEW YORK, NY 10012
Contact:	Not reported
Contact address:	BOND ST NEW YORK, NY 10012
Contact country:	US
Contact telephone:	Not reported
Contact email:	Not reported
EPA Region:	02

PANORAMIC AUTO SERVICE INC (Continued) **1000551837**

Classification: Non-Generator
Description: Handler: Non-Generators do not presently generate hazardous waste

Owner/Operator Summary:
Owner/operator name: ISAK GUTMAN
Owner/operator address: NOT REQUIRED
NOT REQUIRED, WY 99999
Owner/operator country: US
Owner/operator telephone: (212) 555-1212
Legal status: Private
Owner/Operator Type: Owner
Owner/Op start date: Not reported
Owner/Op end date: Not reported

Owner/operator name: ISAK GUTMAN
Owner/operator address: NOT REQUIRED
NOT REQUIRED, WY 99999
Owner/operator country: US
Owner/operator telephone: (212) 555-1212
Legal status: Private
Owner/Operator Type: Operator
Owner/Op start date: Not reported
Owner/Op end date: Not reported

Handler Activities Summary:
U.S. importer of hazardous waste: No
Mixed waste (haz. and radioactive): No
Recycler of hazardous waste: No
Transporter of hazardous waste: No
Treater, storer or disposer of HW: No
Underground injection activity: No
On-site burner exemption: No
Furnace exemption: No
Used oil fuel burner: No
Used oil processor: No
User oil refiner: No
Used oil fuel marketer to burner: No
Used oil Specification marketer: No
Used oil transfer facility: No
Used oil transporter: No

Historical Generators:
Date form received by agency: 01/01/2006
Facility name: PANORAMIC AUTO SERVICE INC
Classification: Not a generator, verified

Date form received by agency: 07/08/1999
Facility name: PANORAMIC AUTO SERVICE INC
Classification: Not a generator, verified

Date form received by agency: 02/25/1991
Facility name: PANORAMIC AUTO SERVICE INC
Classification: Large Quantity Generator

Violation Status: No violations found

PANORAMIC AUTO SERVICE INC (Continued) **1000551837**

HIST UST:

PBS Number:	2-600062
SPDES Number:	Not reported
Emergency Contact:	ISAK GUTMAN
Emergency Telephone:	(914) 634-6671
Operator:	PANORAMIC AUTO
Operator Telephone:	(212) 475-6420
Owner Name:	GARY MILMAN
Owner Address:	35 WOODHAVEN DRIVE
Owner City,St,Zip:	NEW CITY, NY 10956
Owner Telephone:	(212) 475-6420
Owner Type:	Corporate/Commercial
Owner Subtype:	Not reported
Mailing Name:	PANORAMIC AUTO S/S INC
Mailing Address:	10 BOND STREET
Mailing Address 2:	Not reported
Mailing City,St,Zip:	NEW YORK, NY 10012
Mailing Contact:	GARY MILMAN
Mailing Telephone:	(212) 475-6420
Owner Mark:	First Owner
Facility Status:	1 - Active PBS facility, i.e. total capacity of the PBS tanks is greater than 1,100 gallons, regardless if Subpart 360-14 tanks exist or not at the facility.
Facility Addr2:	10 BOND STREET
SWIS ID:	6201
Old PBS Number:	Not reported
Facility Type:	RETAIL GASOLINE SALES
Inspected Date:	Not reported
Inspector:	Not reported
Inspection Result:	Not reported
Federal ID:	Not reported
Certification Flag:	False
Certification Date:	10/29/1999
Expiration Date:	04/29/2001
Renew Flag:	False
Renewal Date:	Not reported
Total Capacity:	6000
FAMT:	True
Facility Screen:	No Missing Data
Owner Screen:	No Missing Data
Tank Screen:	No Missing Data
Dead Letter:	False
CBS Number:	Not reported
Town or City:	NEW YORK CITY
County Code:	62
Town or City:	01
Region:	2
Tank Id:	001
Tank Location:	UNDERGROUND
Tank Status:	In Service
Install Date:	19910101
Capacity (gals):	2000
Product Stored:	UNLEADED GASOLINE
Tank Type:	Steel/carbon steel
Tank Internal:	None
Tank External:	Sacrificial Anode

PANORAMIC AUTO SERVICE INC (Continued) **1000551837**

Pipe Location: Underground
Pipe Type: GALVANIZED STEEL
Pipe Internal: None
Pipe External: Sacrificial Anode
Second Containment: Vault (w/access)
Leak Detection: Electronic
Overfill Prot: Catch Basin
Dispenser: Suction
Date Tested: Not reported
Next Test Date: Not reported
Missing Data for Tank: No Missing Data
Date Closed: Not reported
Test Method: Not reported
Deleted: False
Updated: True
Lat/long: Not reported

Tank Id: 002
Tank Location: UNDERGROUND
Tank Status: In Service
Install Date: 19910101
Capacity (gals): 2000
Product Stored: UNLEADED GASOLINE
Tank Type: Steel/carbon steel
Tank Internal: None
Tank External: Sacrificial Anode
Pipe Location: Underground
Pipe Type: GALVANIZED STEEL
Pipe Internal: None
Pipe External: Sacrificial Anode
Second Containment: Vault (w/access)
Leak Detection: Electronic
Overfill Prot: Catch Basin
Dispenser: Suction
Date Tested: Not reported
Next Test Date: Not reported
Missing Data for Tank: No Missing Data
Date Closed: Not reported
Test Method: Not reported
Deleted: False
Updated: True
Lat/long: Not reported

Tank Id: 003
Tank Location: UNDERGROUND
Tank Status: In Service
Install Date: 19910101
Capacity (gals): 2000
Product Stored: DIESEL
Tank Type: Steel/carbon steel
Tank Internal: None
Tank External: Sacrificial Anode
Pipe Location: Underground
Pipe Type: GALVANIZED STEEL
Pipe Internal: None

PANORAMIC AUTO SERVICE INC (Continued) **1000551837**

Pipe External:	Sacrificial Anode
Second Containment:	Vault (w/access)
Leak Detection:	Electronic
Overfill Prot:	Catch Basin
Dispenser:	Suction
Date Tested:	Not reported
Next Test Date:	Not reported
Missing Data for Tank:	No Missing Data
Date Closed:	Not reported
Test Method:	Not reported
Deleted:	False
Updated:	True
Lat/long:	Not reported

O183 **A&P SERVICE STATION** **UST** **U001839563**
NNE **8 BOND ST** **HIST UST** **N/A**
1/8-1/4 **NEW YORK, NY 10012**
0.134 mi.
710 ft. **Site 8 of 15 in cluster O**

Relative:
Higher

Actual:
41 ft.

UST:

Facility Id:	2-346950
Region:	STATE
DEC Region:	2
Site Status:	Administratively Closed
Program Type:	PBS
Expiration Date:	N/A
UTM X:	584942.19687999994
UTM Y:	4508938.8158200001

Affiliation Records:

Site Id:	16985
Affiliation Type:	Owner
Company Name:	POLMAR REALTY CORP
Contact Type:	Not reported
Contact Name:	Not reported
Address1:	35 WOODHAVEN DR
Address2:	Not reported
City:	NEW CITY
State:	NY
Zip Code:	10956
Country Code:	001
Phone:	(914) 634-6671
Phone Ext:	Not reported
Email:	Not reported
Fax Number:	Not reported
Modified By:	TRANSLAT
Date Last Modified:	3/4/2004

Site Id:	16985
Affiliation Type:	Mail Contact
Company Name:	POLMAR REALTY CORP
Contact Type:	Not reported
Contact Name:	Not reported
Address1:	35 WOODHAVEN DR
Address2:	Not reported
City:	NEW CITY
State:	NY

A&P SERVICE STATION (Continued) **U001839563**

Zip Code:	10956
Country Code:	001
Phone:	(914) 634-6671
Phone Ext:	Not reported
Email:	Not reported
Fax Number:	Not reported
Modified By:	TRANSLAT
Date Last Modified:	3/4/2004

Site Id:	16985
Affiliation Type:	On-Site Operator
Company Name:	A&P SERVICE STATION
Contact Type:	Not reported
Contact Name:	A&P SERVICE STATION
Address1:	Not reported
Address2:	Not reported
City:	Not reported
State:	NN
Zip Code:	Not reported
Country Code:	001
Phone:	(212) 475-6420
Phone Ext:	Not reported
Email:	Not reported
Fax Number:	Not reported
Modified By:	TRANSLAT
Date Last Modified:	3/4/2004

Site Id:	16985
Affiliation Type:	Emergency Contact
Company Name:	POLMAR REALTY CORP
Contact Type:	Not reported
Contact Name:	ISAK GUTMAN
Address1:	Not reported
Address2:	Not reported
City:	Not reported
State:	NN
Zip Code:	Not reported
Country Code:	001
Phone:	(914) 634-6671
Phone Ext:	Not reported
Email:	Not reported
Fax Number:	Not reported
Modified By:	TRANSLAT
Date Last Modified:	3/4/2004

Equipment Records:

A00 - Tank Internal Protection - None
D01 - Pipe Type - Steel/Carbon Steel/Iron
A00 - Tank Internal Protection - None
D01 - Pipe Type - Steel/Carbon Steel/Iron
J02 - Dispenser - Suction
H00 - Tank Leak Detection - None
H00 - Tank Leak Detection - None
I00 - Overfill - None
I00 - Overfill - None
G00 - Tank Secondary Containment - None
G00 - Tank Secondary Containment - None

A&P SERVICE STATION (Continued) **U001839563**

C00 - Pipe Location - No Piping
F00 - Pipe External Protection - None
C00 - Pipe Location - No Piping
F00 - Pipe External Protection - None
I00 - Overfill - None
I00 - Overfill - None
H00 - Tank Leak Detection - None
H00 - Tank Leak Detection - None
G00 - Tank Secondary Containment - None
G00 - Tank Secondary Containment - None
A00 - Tank Internal Protection - None
D01 - Pipe Type - Steel/Carbon Steel/Iron
J02 - Dispenser - Suction
A00 - Tank Internal Protection - None
D01 - Pipe Type - Steel/Carbon Steel/Iron
J02 - Dispenser - Suction
C00 - Pipe Location - No Piping
F00 - Pipe External Protection - None
C00 - Pipe Location - No Piping
F00 - Pipe External Protection - None
A00 - Tank Internal Protection - None
D01 - Pipe Type - Steel/Carbon Steel/Iron
J02 - Dispenser - Suction
C00 - Pipe Location - No Piping
F00 - Pipe External Protection - None
G00 - Tank Secondary Containment - None
H00 - Tank Leak Detection - None
I00 - Overfill - None
B00 - Tank External Protection - None
B00 - Tank External Protection - None
B00 - Tank External Protection - None
B00 - Tank External Protection - None
B00 - Tank External Protection - None

Tank Info:

Site ID:	16985
Tank Number:	001
Tank ID:	32965
Tank Status:	Administratively Closed
Tank Model:	Not reported
Pipe Model:	Not reported
Install Date:	03/01/1942
Capacity Gallons:	550
Tightness Test Method:	NN
Next Test Date:	Not reported
Date Tank Closed:	10/01/1993
Tank Location:	5
Tank Type:	Steel/carbon steel
Date Test:	Not reported
Register:	True
Modified By:	TRANSLAT
Last Modified:	03/04/2004
Site ID:	16985
Tank Number:	002
Tank ID:	32966

A&P SERVICE STATION (Continued) **U001839563**

Tank Status:	Administratively Closed
Tank Model:	Not reported
Pipe Model:	Not reported
Install Date:	03/01/1942
Capacity Gallons:	550
Tightness Test Method:	NN
Next Test Date:	Not reported
Date Tank Closed:	10/01/1993
Tank Location:	5
Tank Type:	Steel/carbon steel
Date Test:	Not reported
Register:	True
Modified By:	TRANSLAT
Last Modified:	03/04/2004
Site ID:	16985
Tank Number:	003
Tank ID:	32967
Tank Status:	Administratively Closed
Tank Model:	Not reported
Pipe Model:	Not reported
Install Date:	12/01/1961
Capacity Gallons:	550
Tightness Test Method:	NN
Next Test Date:	Not reported
Date Tank Closed:	10/01/1993
Tank Location:	5
Tank Type:	Steel/carbon steel
Date Test:	Not reported
Register:	True
Modified By:	TRANSLAT
Last Modified:	03/04/2004
Site ID:	16985
Tank Number:	004
Tank ID:	32968
Tank Status:	Administratively Closed
Tank Model:	Not reported
Pipe Model:	Not reported
Install Date:	12/01/1961
Capacity Gallons:	550
Tightness Test Method:	NN
Next Test Date:	Not reported
Date Tank Closed:	10/01/1993
Tank Location:	5
Tank Type:	Steel/carbon steel
Date Test:	Not reported
Register:	True
Modified By:	TRANSLAT
Last Modified:	03/04/2004
Site ID:	16985
Tank Number:	005
Tank ID:	32969

A&P SERVICE STATION (Continued) **U001839563**

Tank Status:	Administratively Closed
Tank Model:	Not reported
Pipe Model:	Not reported
Install Date:	03/01/1942
Capacity Gallons:	550
Tightness Test Method:	NN
Next Test Date:	Not reported
Date Tank Closed:	10/01/1993
Tank Location:	5
Tank Type:	Steel/carbon steel
Date Test:	Not reported
Register:	True
Modified By:	TRANSLAT
Last Modified:	03/04/2004

HIST UST:

PBS Number:	2-346950
SPDES Number:	Not reported
Emergency Contact:	ISAK GUTMAN
Emergency Telephone:	(914) 634-6671
Operator:	A&P SERVICE STATION
Operator Telephone:	(212) 475-6420
Owner Name:	POLMAR REALTY CORP
Owner Address:	35 WOODHAVEN DR
Owner City,St,Zip:	NEW CITY, NY 10956
Owner Telephone:	(914) 634-6671
Owner Type:	Not reported
Owner Subtype:	Not reported
Mailing Name:	POLMAR REALTY CORP
Mailing Address:	35 WOODHAVEN DR
Mailing Address 2:	Not reported
Mailing City,St,Zip:	NEW CITY, NY 10956
Mailing Contact:	Not reported
Mailing Telephone:	(914) 634-6671
Owner Mark:	First Owner
Facility Status:	3 - Administratively closed (reasons include business is closed and/or mail is undeliverable, and staff cannot check if tanks were removed; or a duplicate registration was generated).
Facility Addr2:	8 BOND ST
SWIS ID:	6201
Old PBS Number:	Not reported
Facility Type:	Not reported
Inspected Date:	Not reported
Inspector:	Not reported
Inspection Result:	Not reported
Federal ID:	Not reported
Certification Flag:	False
Certification Date:	08/23/1988
Expiration Date:	08/23/1993
Renew Flag:	False
Renewal Date:	Not reported
Total Capacity:	0
FAMT:	True
Facility Screen:	Minor Data Missing
Owner Screen:	Minor Data Missing
Tank Screen:	0
Dead Letter:	True

A&P SERVICE STATION (Continued) **U001839563**

CBS Number:	Not reported
Town or City:	NEW YORK CITY
County Code:	62
Town or City:	01
Region:	2

Tank Id:	001
Tank Location:	UNDERGROUND
Tank Status:	Undefined
Install Date:	19420301
Capacity (gals):	550
Product Stored:	UNLEADED GASOLINE
Tank Type:	Steel/carbon steel
Tank Internal:	Not reported
Tank External:	Not reported
Pipe Location:	Not reported
Pipe Type:	STEEL/IRON
Pipe Internal:	Not reported
Pipe External:	Not reported
Second Containment:	None
Leak Detection:	None
Overfill Prot:	Not reported
Dispenser:	Suction
Date Tested:	Not reported
Next Test Date:	Not reported
Missing Data for Tank:	Minor Data Missing
Date Closed:	10/01/1993
Test Method:	Not reported
Deleted:	False
Updated:	False
Lat/long:	Not reported

Tank Id:	002
Tank Location:	UNDERGROUND
Tank Status:	Undefined
Install Date:	19420301
Capacity (gals):	550
Product Stored:	UNLEADED GASOLINE
Tank Type:	Steel/carbon steel
Tank Internal:	Not reported
Tank External:	Not reported
Pipe Location:	Not reported
Pipe Type:	STEEL/IRON
Pipe Internal:	Not reported
Pipe External:	Not reported
Second Containment:	None
Leak Detection:	None
Overfill Prot:	Not reported
Dispenser:	Suction
Date Tested:	Not reported
Next Test Date:	Not reported
Missing Data for Tank:	Minor Data Missing
Date Closed:	10/01/1993
Test Method:	Not reported
Deleted:	False
Updated:	False

A&P SERVICE STATION (Continued) **U001839563**

Lat/long: Not reported

Tank Id: 003
Tank Location: UNDERGROUND
Tank Status: Undefined
Install Date: 19611201
Capacity (gals): 550
Product Stored: UNLEADED GASOLINE
Tank Type: Steel/carbon steel
Tank Internal: Not reported
Tank External: Not reported
Pipe Location: Not reported
Pipe Type: STEEL/IRON
Pipe Internal: Not reported
Pipe External: Not reported
Second Containment: None
Leak Detection: None
Overfill Prot: Not reported
Dispenser: Suction
Date Tested: Not reported
Next Test Date: Not reported
Missing Data for Tank: Minor Data Missing
Date Closed: 10/01/1993
Test Method: Not reported
Deleted: False
Updated: False
Lat/long: Not reported

Tank Id: 004
Tank Location: UNDERGROUND
Tank Status: Undefined
Install Date: 19611201
Capacity (gals): 550
Product Stored: UNLEADED GASOLINE
Tank Type: Steel/carbon steel
Tank Internal: Not reported
Tank External: Not reported
Pipe Location: Not reported
Pipe Type: STEEL/IRON
Pipe Internal: Not reported
Pipe External: Not reported
Second Containment: None
Leak Detection: None
Overfill Prot: Not reported
Dispenser: Suction
Date Tested: Not reported
Next Test Date: Not reported
Missing Data for Tank: Minor Data Missing
Date Closed: 10/01/1993
Test Method: Not reported
Deleted: False
Updated: False
Lat/long: Not reported

A&P SERVICE STATION (Continued) **U001839563**

Tank Id:	005
Tank Location:	UNDERGROUND
Tank Status:	Undefined
Install Date:	19420301
Capacity (gals):	550
Product Stored:	UNKNOWN
Tank Type:	Steel/carbon steel
Tank Internal:	Not reported
Tank External:	Not reported
Pipe Location:	Not reported
Pipe Type:	STEEL/IRON
Pipe Internal:	Not reported
Pipe External:	Not reported
Second Containment:	None
Leak Detection:	None
Overfill Prot:	Not reported
Dispenser:	Gravity
Date Tested:	Not reported
Next Test Date:	Not reported
Missing Data for Tank:	Minor Data Missing
Date Closed:	10/01/1993
Test Method:	Not reported
Deleted:	False
Updated:	False
Lat/long:	Not reported

O184 **10-12 BOND STREET PERTNERS, LLC** **UST** **U004077966**
NNE **10 BOND STREET** **N/A**
1/8-1/4 **NEW YORK, NY 10012**
0.134 mi.
710 ft. **Site 9 of 15 in cluster O**

Relative:
Higher

Actual:
41 ft.

UST:

Facility Id:	2-600062
Region:	STATE
DEC Region:	2
Site Status:	Unregulated
Program Type:	PBS
Expiration Date:	N/A
UTM X:	584948.40893000003
UTM Y:	4508934.7792999996

Affiliation Records:

Site Id:	22049
Affiliation Type:	Owner
Company Name:	10-12 BOND STREET, LLC
Contact Type:	PRESIDENT
Contact Name:	BENJAMIN SOLEIMANI
Address1:	276 N. HENRY ST.
Address2:	Not reported
City:	BROOKLYN
State:	NY
Zip Code:	11222
Country Code:	001
Phone:	(718) 349-0555
Phone Ext:	Not reported
Email:	Not reported
Fax Number:	Not reported

10-12 BOND STREET PERTNERS, LLC (Continued) **U004077966**

Modified By:	NRLOMBAR
Date Last Modified:	2/1/2007
Site Id:	22049
Affiliation Type:	Mail Contact
Company Name:	176 N HENRY STREET LLC
Contact Type:	Not reported
Contact Name:	DIDAR SINGH
Address1:	276 NORTH HENRY STREET
Address2:	Not reported
City:	BROOKLYN
State:	NY
Zip Code:	11222
Country Code:	001
Phone:	(718) 349-0555
Phone Ext:	Not reported
Email:	Not reported
Fax Number:	Not reported
Modified By:	NRLOMBAR
Date Last Modified:	2/11/2008
Site Id:	22049
Affiliation Type:	On-Site Operator
Company Name:	10-12 BOND STREET PERTNERS, LLC
Contact Type:	Not reported
Contact Name:	10-12 BOND STREET PARTNERS LLC
Address1:	Not reported
Address2:	Not reported
City:	Not reported
State:	NN
Zip Code:	Not reported
Country Code:	001
Phone:	(212) 686-2500
Phone Ext:	Not reported
Email:	Not reported
Fax Number:	Not reported
Modified By:	NRLOMBAR
Date Last Modified:	2/1/2007
Site Id:	22049
Affiliation Type:	Emergency Contact
Company Name:	10-12 BOND STREET, LLC
Contact Type:	Not reported
Contact Name:	BENJAMIN SOLEIMANI
Address1:	Not reported
Address2:	Not reported
City:	Not reported
State:	NN
Zip Code:	Not reported
Country Code:	999
Phone:	(212) 686-2500
Phone Ext:	Not reported
Email:	Not reported
Fax Number:	Not reported
Modified By:	NRLOMBAR
Date Last Modified:	2/1/2007

10-12 BOND STREET PERTNERS, LLC (Continued) **U004077966**

Equipment Records:

E00 - Piping Secondary Containment - None
C02 - Pipe Location - Underground/On-ground
H01 - Tank Leak Detection - Interstitial - Electronic Monitoring
I02 - Overfill - High Level Alarm
L00 - Piping Leak Detection - None
F00 - Pipe External Protection - None
A00 - Tank Internal Protection - None
D01 - Pipe Type - Steel/Carbon Steel/Iron
J02 - Dispenser - Suction
G00 - Tank Secondary Containment - None
C02 - Pipe Location - Underground/On-ground
H01 - Tank Leak Detection - Interstitial - Electronic Monitoring
I02 - Overfill - High Level Alarm
A00 - Tank Internal Protection - None
D01 - Pipe Type - Steel/Carbon Steel/Iron
J02 - Dispenser - Suction
E00 - Piping Secondary Containment - None
A00 - Tank Internal Protection - None
D01 - Pipe Type - Steel/Carbon Steel/Iron
J02 - Dispenser - Suction
F00 - Pipe External Protection - None
G00 - Tank Secondary Containment - None
G00 - Tank Secondary Containment - None
F00 - Pipe External Protection - None
L00 - Piping Leak Detection - None
L00 - Piping Leak Detection - None
E00 - Piping Secondary Containment - None
C02 - Pipe Location - Underground/On-ground
H01 - Tank Leak Detection - Interstitial - Electronic Monitoring
I02 - Overfill - High Level Alarm
B00 - Tank External Protection - None
K00 - Spill Prevention - None
B00 - Tank External Protection - None
K00 - Spill Prevention - None
B00 - Tank External Protection - None
K00 - Spill Prevention - None

Tank Info:

Site ID:	22049
Tank Number:	001
Tank ID:	41218
Tank Status:	Closed - In Place
Tank Model:	Not reported
Pipe Model:	Not reported
Install Date:	01/01/1991
Capacity Gallons:	2000
Tightness Test Method:	21
Next Test Date:	Not reported
Date Tank Closed:	10/03/2006
Tank Location:	5
Tank Type:	Steel/carbon steel
Date Test:	08/17/2006
Register:	True
Modified By:	NRLOMBAR
Last Modified:	10/16/2006

10-12 BOND STREET PERTNERS, LLC (Continued) **U004077966**

Site ID:	22049
Tank Number:	002
Tank ID:	41219
Tank Status:	Closed - In Place
Tank Model:	Not reported
Pipe Model:	Not reported
Install Date:	01/01/1991
Capacity Gallons:	2000
Tightness Test Method:	21
Next Test Date:	Not reported
Date Tank Closed:	10/03/2006
Tank Location:	5
Tank Type:	Steel/carbon steel
Date Test:	08/17/2006
Register:	True
Modified By:	NRLOMBAR
Last Modified:	10/16/2006
Site ID:	22049
Tank Number:	003
Tank ID:	41220
Tank Status:	Closed - In Place
Tank Model:	Not reported
Pipe Model:	Not reported
Install Date:	01/01/1991
Capacity Gallons:	2000
Tightness Test Method:	21
Next Test Date:	Not reported
Date Tank Closed:	10/03/2006
Tank Location:	5
Tank Type:	Steel/carbon steel
Date Test:	08/17/2006
Register:	True
Modified By:	NRLOMBAR
Last Modified:	10/16/2006

O185 **35 BOND STREET** **UST** **U004081817**
NE **39 BOND STREET** **N/A**
1/8-1/4 **NEW YORK, NY 10012**
0.135 mi.
711 ft. **Site 10 of 15 in cluster O**

Relative:
Higher

Actual:
43 ft.

UST:

Facility Id:	2-329193
Region:	STATE
DEC Region:	2
Site Status:	Active
Program Type:	PBS
Expiration Date:	2013/02/03
UTM X:	585021.56883999996
UTM Y:	4508874.5574599998

Affiliation Records:

Site Id:	15451
Affiliation Type:	Owner
Company Name:	35 BOND ST CORP

35 BOND STREET (Continued) **U004081817**

Contact Type:	TREASURER
Contact Name:	DENISE B. MARTIN
Address1:	39 BOND ST
Address2:	Not reported
City:	NEW YORK
State:	NY
Zip Code:	10012
Country Code:	001
Phone:	(212) 674-8034
Phone Ext:	Not reported
Email:	Not reported
Fax Number:	Not reported
Modified By:	dxliving
Date Last Modified:	12/12/2007

Site Id:	15451
Affiliation Type:	Mail Contact
Company Name:	35 BOND ST CORP
Contact Type:	Not reported
Contact Name:	CARTER JONES
Address1:	39 BOND STREET
Address2:	Not reported
City:	NEW YORK
State:	NY
Zip Code:	10012
Country Code:	001
Phone:	(212) 533-1703
Phone Ext:	Not reported
Email:	CRJ3D1@AOL.COM
Fax Number:	Not reported
Modified By:	dxliving
Date Last Modified:	12/12/2007

Site Id:	15451
Affiliation Type:	On-Site Operator
Company Name:	35 BOND STREET
Contact Type:	Not reported
Contact Name:	35 BOND ST CORP
Address1:	Not reported
Address2:	Not reported
City:	Not reported
State:	NN
Zip Code:	Not reported
Country Code:	001
Phone:	(212) 777-3089
Phone Ext:	Not reported
Email:	Not reported
Fax Number:	Not reported
Modified By:	TRANSLAT
Date Last Modified:	3/4/2004

Site Id:	15451
Affiliation Type:	Emergency Contact
Company Name:	35 BOND ST CORP
Contact Type:	Not reported
Contact Name:	D MARTIN
Address1:	Not reported

35 BOND STREET (Continued) **U004081817**

Address2:	Not reported
City:	Not reported
State:	NN
Zip Code:	Not reported
Country Code:	001
Phone:	(212) 673-6319
Phone Ext:	Not reported
Email:	Not reported
Fax Number:	Not reported
Modified By:	TRANSLAT
Date Last Modified:	3/4/2004

Equipment Records:

C01 - Pipe Location - Aboveground
A00 - Tank Internal Protection - None
D01 - Pipe Type - Steel/Carbon Steel/Iron
J02 - Dispenser - Suction
L09 - Piping Leak Detection - Exempt Suction Piping
B01 - Tank External Protection - Painted/Asphalt Coating
F00 - Pipe External Protection - None
I04 - Overfill - Product Level Gauge (A/G)
H06 - Tank Leak Detection - Impervious Barrier/Concrete Pad (A/G)
G03 - Tank Secondary Containment - Vault (w/o access)

Tank Info:

Site ID:	15451
Tank Number:	001
Tank ID:	25703
Tank Status:	In Service
Tank Model:	Not reported
Pipe Model:	Not reported
Install Date:	05/25/1994
Capacity Gallons:	3000
Tightness Test Method:	NN
Next Test Date:	Not reported
Date Tank Closed:	Not reported
Tank Location:	6
Tank Type:	Steel/carbon steel
Date Test:	Not reported
Register:	True
Modified By:	dxliving
Last Modified:	12/12/2007

O186 **35 BOND STREET** **HIST UST** **U001838549**
NE **39 BOND ST** **N/A**
1/8-1/4 **NEW YORK, NY 10012**
0.135 mi.
711 ft. **Site 11 of 15 in cluster O**

Relative:
Higher

Actual:
43 ft.

HIST UST:

PBS Number:	2-329193
SPDES Number:	Not reported
Emergency Contact:	D M ARTIN
Emergency Telephone:	(212) 673-6319
Operator:	35 BOND ST CORP
Operator Telephone:	(212) 777-3089
Owner Name:	35 BOND ST CORP

35 BOND STREET (Continued) **U001838549**

Owner Address:	39 BOND ST
Owner City,St,Zip:	NEW YORK, NY 10012
Owner Telephone:	(212) 673-3870
Owner Type:	Corporate/Commercial
Owner Subtype:	Not reported
Mailing Name:	35 BOND ST CORP
Mailing Address:	39 BOND ST
Mailing Address 2:	Not reported
Mailing City,St,Zip:	NEW YORK, NY 10012
Mailing Contact:	Not reported
Mailing Telephone:	(212) 777-3039
Owner Mark:	First Owner
Facility Status:	1 - Active PBS facility, i.e. total capacity of the PBS tanks is greater than 1,100 gallons, regardless if Subpart 360-14 tanks exist or not at the facility.
Facility Addr2:	39 BOND ST
SWIS ID:	6201
Old PBS Number:	Not reported
Facility Type:	APARTMENT BUILDING
Inspected Date:	Not reported
Inspector:	Not reported
Inspection Result:	Not reported
Federal ID:	Not reported
Certification Flag:	False
Certification Date:	04/21/1998
Expiration Date:	02/03/2003
Renew Flag:	False
Renewal Date:	Not reported
Total Capacity:	3000
FAMT:	True
Facility Screen:	No Missing Data
Owner Screen:	No Missing Data
Tank Screen:	No Missing Data
Dead Letter:	False
CBS Number:	Not reported
Town or City:	NEW YORK CITY
County Code:	62
Town or City:	01
Region:	2

Tank Id:	001
Tank Location:	UNDERGROUND, VAULTED, WITH ACCESS
Tank Status:	In Service
Install Date:	Not reported
Capacity (gals):	3000
Product Stored:	NOS 1,2, OR 4 FUEL OIL
Tank Type:	Steel/carbon steel
Tank Internal:	None
Tank External:	Painted/Asphalt Coating
Pipe Location:	Aboveground
Pipe Type:	STEEL/IRON
Pipe Internal:	None
Pipe External:	None
Second Containment:	Diking
Leak Detection:	Concrete Pad w/channels
Overfill Prot:	Product Level Gauge
Dispenser:	Suction

35 BOND STREET (Continued) **U001838549**

Date Tested:	Not reported
Next Test Date:	Not reported
Missing Data for Tank:	No Missing Data
Date Closed:	Not reported
Test Method:	Not reported
Deleted:	False
Updated:	True
Lat/long:	Not reported

K187 **LADDER CO 20** **RCRA-NonGen** **1001127919**
SSW **247 LAYFAYETTE ST** **FINDS** **NYR000035287**
1/8-1/4 **NEW YORK, NY 10012**
0.135 mi.
714 ft. **Site 8 of 8 in cluster K**

Relative:
Lower

Actual:
36 ft.

RCRA-NonGen:

Date form received by agency:	01/01/2007
Facility name:	LADDER CO 20
Facility address:	247 LAYFAYETTE ST NEW YORK, NY 100124005
EPA ID:	NYR000035287
Mailing address:	LAYFAYETTE ST NEW YORK, NY 10012
Contact:	Not reported
Contact address:	LAYFAYETTE ST NEW YORK, NY 10012
Contact country:	US
Contact telephone:	Not reported
Contact email:	Not reported
EPA Region:	02
Classification:	Non-Generator
Description:	Handler: Non-Generators do not presently generate hazardous waste

Owner/Operator Summary:

Owner/operator name:	NY DEPT OF DESIGN & CONST
Owner/operator address:	30-30 THOMPSON AVE LONG ISLAN CITY, NY 11101
Owner/operator country:	US
Owner/operator telephone:	(718) 391-1062
Legal status:	Private
Owner/Operator Type:	Operator
Owner/Op start date:	Not reported
Owner/Op end date:	Not reported

Owner/operator name:	NY DEPT OF DESIGN & CONST
Owner/operator address:	30-30 THOMPSON AVE LONG ISLAN CITY, NY 11101
Owner/operator country:	US
Owner/operator telephone:	(718) 391-1062
Legal status:	Private
Owner/Operator Type:	Owner
Owner/Op start date:	Not reported
Owner/Op end date:	Not reported

Handler Activities Summary:

U.S. importer of hazardous waste:	No
Mixed waste (haz. and radioactive):	No

LADDER CO 20 (Continued) **1001127919**

Recycler of hazardous waste:	No
Transporter of hazardous waste:	No
Treater, storer or disposer of HW:	No
Underground injection activity:	No
On-site burner exemption:	No
Furnace exemption:	No
Used oil fuel burner:	No
Used oil processor:	No
User oil refiner:	No
Used oil fuel marketer to burner:	No
Used oil Specification marketer:	No
Used oil transfer facility:	No
Used oil transporter:	No

Historical Generators:

Date form received by agency:	01/01/2006
Facility name:	LADDER CO 20
Classification:	Not a generator, verified
Date form received by agency:	07/08/1999
Facility name:	LADDER CO 20
Classification:	Not a generator, verified
Date form received by agency:	02/06/1997
Facility name:	LADDER CO 20
Classification:	Small Quantity Generator
Violation Status:	No violations found

FINDS:

Registry ID: 110004532159

Environmental Interest/Information System

RCRAInfo is a national information system that supports the Resource Conservation and Recovery Act (RCRA) program through the tracking of events and activities related to facilities that generate, transport, and treat, store, or dispose of hazardous waste. RCRAInfo allows RCRA program staff to track the notification, permit, compliance, and corrective action activities required under RCRA.

O188 **42 BOND ST** **AST** **A100350477**
NE **42 BOND ST** **N/A**
1/8-1/4 **NEW YORK, NY 10012**
0.137 mi.
721 ft. **Site 12 of 15 in cluster O**

Relative:
Higher

Actual:
42 ft.

AST:

Region:	STATE
DEC Region:	2
Site Status:	Active
Facility Id:	2-611369
Program Type:	PBS
UTM X:	Not reported
UTM Y:	Not reported
Expiration Date:	2016/12/27

42 BOND ST (Continued) **A100350477**

Affiliation Records:

Site Id:	435823
Affiliation Type:	Owner
Company Name:	JATO REALTY CORP C/O R.A. COHEN & ASSOC
Contact Type:	AGENT
Contact Name:	FRED FRAGANO
Address1:	60 EAST 42ND STREET-SUITE 850
Address2:	Not reported
City:	NEW YORK
State:	NY
Zip Code:	10165
Country Code:	001
Phone:	(212) 835-9526
Phone Ext:	Not reported
Email:	Not reported
Fax Number:	Not reported
Modified By:	MSBAPTIS
Date Last Modified:	9/22/2011

Site Id:	435823
Affiliation Type:	Mail Contact
Company Name:	R.A.COHEN & ASSOC
Contact Type:	Not reported
Contact Name:	FRED FRAGANO
Address1:	60 EAST 42ND STREET
Address2:	SUITE 850
City:	NEW YORK
State:	NY
Zip Code:	10165
Country Code:	001
Phone:	(212) 835-9526
Phone Ext:	Not reported
Email:	Not reported
Fax Number:	Not reported
Modified By:	MSBAPTIS
Date Last Modified:	6/8/2010

Site Id:	435823
Affiliation Type:	On-Site Operator
Company Name:	42 BOND ST
Contact Type:	Not reported
Contact Name:	ROSS MILLHISER
Address1:	Not reported
Address2:	Not reported
City:	Not reported
State:	NN
Zip Code:	Not reported
Country Code:	001
Phone:	(917) 940-0532
Phone Ext:	Not reported
Email:	Not reported
Fax Number:	Not reported
Modified By:	MSBAPTIS
Date Last Modified:	6/8/2010

Site Id:	435823
Affiliation Type:	Emergency Contact

42 BOND ST (Continued) **A100350477**

Company Name:	???
Contact Type:	Not reported
Contact Name:	FRED FRAGANO
Address1:	Not reported
Address2:	Not reported
City:	Not reported
State:	NN
Zip Code:	Not reported
Country Code:	001
Phone:	(212) 835-9526
Phone Ext:	Not reported
Email:	Not reported
Fax Number:	Not reported
Modified By:	MSBAPTIS
Date Last Modified:	6/8/2010

Equipment Records:

A00 - Tank Internal Protection - None
D01 - Pipe Type - Steel/Carbon Steel/Iron
G01 - Tank Secondary Containment - Diking (Aboveground)
J02 - Dispenser - Suction
C01 - Pipe Location - Aboveground
E00 - Piping Secondary Containment - None
H00 - Tank Leak Detection - None
I01 - Overfill - Float Vent Valve
F00 - Pipe External Protection - None
K01 - Spill Prevention - Catch Basin
B05 - Tank External Protection - Jacketed
L00 - Piping Leak Detection - None

Tank Info:

Tank Number:	001
Tank Id:	234803
Tank Location:	1
Tank Type:	Steel/Carbon Steel/Iron
Tank Status:	In Service
Tank Model:	Not reported
Pipe Model:	Not reported
Install Date:	01/01/1965
Capacity Gallons:	3000
Tightness Test Method:	NN
Date Test:	Not reported
Next Test Date:	Not reported
Date Tank Closed:	Not reported
Register:	True
Modified By:	MSBAPTIS
Last Modified:	06/08/2010

Q189 **215 MERCER ST** **RCRA-CESQG** **1011863403**
North **215 MERCER ST** **NYN008019879**
1/8-1/4 **NEW YORK, NY 10012**
0.137 mi.
721 ft. **Site 3 of 4 in cluster Q**

Relative:
Lower

Actual:
36 ft.

RCRA-CESQG:

Date form received by agency:	07/16/2008
Facility name:	215 MERCER ST
Facility address:	215 MERCER ST NEW YORK, NY 100121518
EPA ID:	NYN008019879
Mailing address:	MERCER ST NEW YORK, NY 100121518
Contact:	Not reported
Contact address:	MERCER ST NEW YORK, NY 100121518
Contact country:	US
Contact telephone:	Not reported
Contact email:	Not reported
EPA Region:	02
Land type:	Private
Classification:	Conditionally Exempt Small Quantity Generator
Description:	Handler: generates 100 kg or less of hazardous waste per calendar month, and accumulates 1000 kg or less of hazardous waste at any time; or generates 1 kg or less of acutely hazardous waste per calendar month, and accumulates at any time: 1 kg or less of acutely hazardous waste; or 100 kg or less of any residue or contaminated soil, waste or other debris resulting from the cleanup of a spill, into or on any land or water, of acutely hazardous waste; or generates 100 kg or less of any residue or contaminated soil, waste or other debris resulting from the cleanup of a spill, into or on any land or water, of acutely hazardous waste during any calendar month, and accumulates at any time: 1 kg or less of acutely hazardous waste; or 100 kg or less of any residue or contaminated soil, waste or other debris resulting from the cleanup of a spill, into or on any land or water, of acutely hazardous waste

Handler Activities Summary:

U.S. importer of hazardous waste:	No
Mixed waste (haz. and radioactive):	No
Recycler of hazardous waste:	No
Transporter of hazardous waste:	No
Treater, storer or disposer of HW:	No
Underground injection activity:	No
On-site burner exemption:	No
Furnace exemption:	No
Used oil fuel burner:	No
Used oil processor:	No
User oil refiner:	No
Used oil fuel marketer to burner:	No
Used oil Specification marketer:	No
Used oil transfer facility:	No
Used oil transporter:	No

Violation Status: No violations found

Evaluation Action Summary:

215 MERCER ST (Continued) **1011863403**

Evaluation date: 07/16/2008
Evaluation: COMPLIANCE EVALUATION INSPECTION ON-SITE
Area of violation: Not reported
Date achieved compliance: Not reported
Evaluation lead agency: EPA

O190 **1 BOND STREET** **UST** **U000408217**
NNE **1 BOND ST** **HIST UST** **N/A**
1/8-1/4 **NEW YORK, NY 10012**
0.138 mi.
727 ft. **Site 13 of 15 in cluster O**

Relative:
Higher

Actual:
41 ft.

UST:
Facility Id: 2-153214
Region: STATE
DEC Region: 2
Site Status: Administratively Closed
Program Type: PBS
Expiration Date: N/A
UTM X: 584885.17319999996
UTM Y: 4508961.9207600001

Affiliation Records:
Site Id: 4839
Affiliation Type: Owner
Company Name: 1-5 BOND CONDO ASSOC. C/O RIVER TO RIVER INTL
Contact Type: Not reported
Contact Name: Not reported
Address1: 86 EAST 10TH STREET
Address2: Not reported
City: NEW YORK
State: NY
Zip Code: 10003
Country Code: 001
Phone: (212) 995-5140
Phone Ext: Not reported
Email: Not reported
Fax Number: Not reported
Modified By: TRANSLAT
Date Last Modified: 3/4/2004

Site Id: 4839
Affiliation Type: Mail Contact
Company Name: 1-5 BOND ST. CONDO ASSOC.
Contact Type: Not reported
Contact Name: GARY CANNATA
Address1: C/O RIVER TO RIVER PROPERTIES INT'L
Address2: 86 EAST 10TH STREET
City: NEW YORK
State: NY
Zip Code: 10003
Country Code: 001
Phone: (212) 995-5140
Phone Ext: Not reported
Email: Not reported
Fax Number: Not reported
Modified By: TRANSLAT
Date Last Modified: 3/4/2004

1 BOND STREET (Continued) **U000408217**

Site Id:	4839
Affiliation Type:	On-Site Operator
Company Name:	1 BOND STREET
Contact Type:	Not reported
Contact Name:	JAMES TORRES
Address1:	Not reported
Address2:	Not reported
City:	Not reported
State:	NN
Zip Code:	Not reported
Country Code:	001
Phone:	(212) 995-5140
Phone Ext:	Not reported
Email:	Not reported
Fax Number:	Not reported
Modified By:	TRANSLAT
Date Last Modified:	3/4/2004

Site Id:	4839
Affiliation Type:	Emergency Contact
Company Name:	1-5 BOND CONDO ASSOC. C/O RIVER TO RIVER INTL
Contact Type:	Not reported
Contact Name:	JAMES TORRES
Address1:	Not reported
Address2:	Not reported
City:	Not reported
State:	NN
Zip Code:	Not reported
Country Code:	001
Phone:	(212) 995-5140
Phone Ext:	Not reported
Email:	Not reported
Fax Number:	Not reported
Modified By:	TRANSLAT
Date Last Modified:	3/4/2004

Equipment Records:

G03 - Tank Secondary Containment - Vault (w/o access)
C00 - Pipe Location - No Piping
F00 - Pipe External Protection - None
I04 - Overfill - Product Level Gauge (A/G)
A00 - Tank Internal Protection - None
D01 - Pipe Type - Steel/Carbon Steel/Iron
J02 - Dispenser - Suction
H99 - Tank Leak Detection - Other
B00 - Tank External Protection - None

Tank Info:

Site ID:	4839
Tank Number:	001
Tank ID:	30570
Tank Status:	Administratively Closed
Tank Model:	Not reported
Pipe Model:	Not reported
Install Date:	Not reported
Capacity Gallons:	5000

1 BOND STREET (Continued) **U000408217**

Tightness Test Method:	NN
Next Test Date:	Not reported
Date Tank Closed:	10/01/1999
Tank Location:	5
Tank Type:	Steel/carbon steel
Date Test:	Not reported
Register:	True
Modified By:	TRANSLAT
Last Modified:	03/04/2004

HIST UST:

PBS Number:	2-153214
SPDES Number:	Not reported
Emergency Contact:	JAMES TORRES
Emergency Telephone:	(212) 995-5140
Operator:	JAMES TORRES
Operator Telephone:	(212) 995-5140
Owner Name:	1-5 BOND CONDO ASSOC. C/O RIVER TO RIVER INT'L
Owner Address:	86 EAST 10TH STREET
Owner City,St,Zip:	NEW YORK, NY 10003
Owner Telephone:	(212) 995-5140
Owner Type:	Not reported
Owner Subtype:	Not reported
Mailing Name:	1-5 BOND ST. CONDO ASSOC.
Mailing Address:	C/O RIVER TO RIVER PROPERTIES INT'L
Mailing Address 2:	86 EAST 10TH STREET
Mailing City,St,Zip:	NEW YORK, NY 10003
Mailing Contact:	GARY CANNATA
Mailing Telephone:	(212) 995-5140
Owner Mark:	First Owner
Facility Status:	3 - Administratively closed (reasons include business is closed and/or mail is undeliverable, and staff cannot check if tanks were removed; or a duplicate registration was generated).
Facility Addr2:	1 BOND ST
SWIS ID:	6201
Old PBS Number:	Not reported
Facility Type:	Not reported
Inspected Date:	Not reported
Inspector:	Not reported
Inspection Result:	Not reported
Federal ID:	Not reported
Certification Flag:	False
Certification Date:	03/25/1993
Expiration Date:	10/29/1997
Renew Flag:	False
Renewal Date:	Not reported
Total Capacity:	0
FAMT:	True
Facility Screen:	Minor Data Missing
Owner Screen:	Minor Data Missing
Tank Screen:	Minor Data Missing
Dead Letter:	False
CBS Number:	Not reported
Town or City:	NEW YORK CITY
County Code:	62
Town or City:	01
Region:	2

1 BOND STREET (Continued) **U000408217**

Tank Id:	001
Tank Location:	UNDERGROUND
Tank Status:	Undefined
Install Date:	Not reported
Capacity (gals):	5000
Product Stored:	NOS 1,2, OR 4 FUEL OIL
Tank Type:	Steel/carbon steel
Tank Internal:	Not reported
Tank External:	Not reported
Pipe Location:	Not reported
Pipe Type:	STEEL/IRON
Pipe Internal:	Not reported
Pipe External:	Not reported
Second Containment:	Diking
Leak Detection:	Other
Overfill Prot:	Product Level Gauge
Dispenser:	Suction
Date Tested:	Not reported
Next Test Date:	12/27/1987
Missing Data for Tank:	Minor Data Missing
Date Closed:	10/01/1999
Test Method:	Not reported
Deleted:	False
Updated:	True
Lat/long:	Not reported

O191 **DAC BON LLC** **RCRA-LQG** **1010328315**
NE **46-48 BOND ST** **MANIFEST** **NYR000142570**
1/8-1/4 **NEW YORK, NY 10012**
0.138 mi.
727 ft. **Site 14 of 15 in cluster O**

Relative:
Higher

Actual:
43 ft.

RCRA-LQG:

Date form received by agency:	01/01/2007
Facility name:	DAC BON LLC
Facility address:	46-48 BOND ST NEW YORK, NY 10012
EPA ID:	NYR000142570
Mailing address:	DAVIS AVE POUGHKEEPSIE, NY 12603
Contact:	PAUL H CIMINELLO
Contact address:	DAVIS AVE POUGHKEEPSIE, NY 12603
Contact country:	US
Contact telephone:	(845) 452-1658
Contact email:	MAIL@ECOSYSTEMSSTRATEGIES.COM
EPA Region:	02
Classification:	Large Quantity Generator
Description:	Handler: generates 1,000 kg or more of hazardous waste during any calendar month; or generates more than 1 kg of acutely hazardous waste during any calendar month; or generates more than 100 kg of any residue or contaminated soil, waste or other debris resulting from the cleanup of a spill, into or on any land or water, of acutely hazardous waste during any calendar month; or generates 1 kg or less of acutely hazardous waste during any calendar month, and accumulates more than 1 kg of acutely hazardous waste at any time; or generates 100 kg or less of any residue or contaminated soil, waste or other debris resulting from the cleanup of a spill, into or on any land or water, of acutely

DAC BON LLC (Continued) **1010328315**

hazardous waste during any calendar month, and accumulates more than 100 kg of that material at any time

Owner/Operator Summary:
Owner/operator name: NO NAME FOUND
Owner/operator address: Not reported
Not reported
Owner/operator country: US
Owner/operator telephone: Not reported
Legal status: Private
Owner/Operator Type: Owner
Owner/Op start date: 03/16/2006
Owner/Op end date: Not reported

Owner/operator name: NO NAME FOUND
Owner/operator address: Not reported
Not reported
Owner/operator country: US
Owner/operator telephone: Not reported
Legal status: Private
Owner/Operator Type: Operator
Owner/Op start date: 03/16/2006
Owner/Op end date: Not reported

Handler Activities Summary:
U.S. importer of hazardous waste: No
Mixed waste (haz. and radioactive): No
Recycler of hazardous waste: No
Transporter of hazardous waste: No
Treater, storer or disposer of HW: No
Underground injection activity: No
On-site burner exemption: No
Furnace exemption: No
Used oil fuel burner: No
Used oil processor: No
User oil refiner: No
Used oil fuel marketer to burner: No
Used oil Specification marketer: No
Used oil transfer facility: No
Used oil transporter: No

Historical Generators:
Date form received by agency: 11/02/2006
Facility name: DAC BON LLC
Classification: Large Quantity Generator

Date form received by agency: 11/01/2006
Facility name: DAC BON LLC
Classification: Large Quantity Generator

Violation Status: No violations found

NY MANIFEST:
EPA ID: NYR000142570
Country: USA
Mailing Name: DAC BON LLC

DAC BON LLC (Continued) **1010328315**

Mailing Contact:	PAUL CIMINELLO
Mailing Address:	24 DAVIS AVENUE
Mailing Address 2:	Not reported
Mailing City:	POUGHKEEPSIE
Mailing State:	NY
Mailing Zip:	12603
Mailing Zip4:	Not reported
Mailing Country:	USA
Mailing Phone:	845-452-1658

NY MANIFEST:

No Manifest Records Available

O192 **50 BOND STREET** **TANKS** **S107785632**
NE **50 BOND STREET** **HIST AST** **N/A**
1/8-1/4 **NEW YORK, NY 10011**
0.139 mi.
735 ft. **Site 15 of 15 in cluster O**

Relative:
Higher

Actual:
43 ft.

TANKS:

Facility Id:	2-607147
Region:	STATE
DEC Region:	2
Site Status:	Unregulated
Program Type:	PBS
Expiration Date:	N/A
UTM X:	584972.05998000002
UTM Y:	4508873.4158800002

HIST AST:

PBS Number:	2-607147
SWIS Code:	6201
Operator:	SCOTT MARANO
Facility Phone:	(212) 645-9545
Facility Addr2:	Not reported
Facility Type:	APARTMENT BUILDING
Emergency:	SCOTT MARANO
Emergency Tel:	(212) 645-9545
Old PBSNO:	Not reported
Date Inspected:	Not reported
Inspector:	Not reported
Result of Inspection:	Not reported
Owner Name:	BLUE SUEDE SHOES, LLC.
Owner Address:	6 WEST 14TH STREET FL. 2
Owner City,St,Zip:	NEW YORK, NY 10011
Federal ID:	Not reported
Owner Tel:	(212) 645-9545
Owner Type:	Corporate/Commercial
Owner Subtype:	Not reported
Mailing Contact:	SCOTT MARANO
Mailing Name:	BLUE SUEDE SHOES, LLC.
Mailing Address:	6 WEST 14TH STREET
Mailing Address 2:	FLOOR 2
Mailing City,St,Zip:	NEW YORK, NY 10011
Mailing Telephone:	(212) 645-9545
Owner Mark:	First Owner
Facility Status:	1 - Active PBS facility, i.e. total capacity of the PBS tanks is

50 BOND STREET (Continued) **S107785632**

greater than 1,100 gallons, regardless if Subpart 360-14 tanks exist or not at the facility.

Certification Flag:	False
Certification Date:	11/16/2001
Expiration:	11/07/2006
Renew Flag:	False
Renew Date:	Not reported
Total Capacity:	1500
FAMT:	True
Facility Screen:	No Missing Data
Owner Screen:	No Missing Data
Tank Screen:	No Missing Data
Dead Letter:	False
CBS Number:	Not reported
Town or City:	NEW YORK CITY
County Code:	62
Town or City Code:	01
Region:	2

Tank ID:	001
Tank Location:	ABOVEGROUND
Tank Status:	In Service
Install Date:	Not reported
Capacity (Gal):	1500
Product Stored:	LEADED GASOLINE
Tank Type:	Steel/carbon steel
Tank Internal:	0
Tank External:	0
Pipe Location:	Aboveground/Underground Combination
Pipe Type:	STEEL/IRON
Pipe Internal:	None
Pipe External:	0
Tank Containment:	None
Leak Detection:	0
Overfill Protection:	46
Dispenser Method:	Suction
Date Tested:	Not reported
Next Test Date:	Not reported
Missing Data for Tank:	No Missing Data
Date Closed:	Not reported
Test Method:	Not reported
Deleted:	False
Updated:	True
SPDES Number:	Not reported
Lat/Long:	Not reported

R193 **A.L. WEISS** **AST** **U003386117**
South **236 MULBERRY ST** **HIST AST** **N/A**
1/8-1/4 **NEW YORK, NY 10012**
0.139 mi.
735 ft. **Site 1 of 12 in cluster R**

Relative:
Lower

Actual:
39 ft.

AST:

Region:	STATE
DEC Region:	2
Site Status:	Active
Facility Id:	2-272248
Program Type:	PBS

A.L. WEISS (Continued) **U003386117**

UTM X: 584838.26150999998
UTM Y: 4508455.5813100003
Expiration Date: 2014/08/18

Affiliation Records:

Site Id: 11526
Affiliation Type: Mail Contact
Company Name: GATSBY ENTERPRISES, LLC
Contact Type: Not reported
Contact Name: NADER SHALOM
Address1: 347 FIFTH AVE SUITE 300
Address2: Not reported
City: NEW YORK
State: NY
Zip Code: 10016
Country Code: 001
Phone: (212) 686-5588
Phone Ext: Not reported
Email: Not reported
Fax Number: Not reported
Modified By: MSBAPTIS
Date Last Modified: 2/2/2010

Site Id: 11526
Affiliation Type: On-Site Operator
Company Name: 236 MULBERRY ST
Contact Type: Not reported
Contact Name: DANNY FUENTES
Address1: Not reported
Address2: Not reported
City: Not reported
State: NN
Zip Code: Not reported
Country Code: 001
Phone: (646) 327-8109
Phone Ext: Not reported
Email: Not reported
Fax Number: Not reported
Modified By: MSBAPTIS
Date Last Modified: 2/2/2010

Site Id: 11526
Affiliation Type: Emergency Contact
Company Name: AGHAJUN HOLDINGS, LLC
Contact Type: Not reported
Contact Name: NADER SHALOM
Address1: Not reported
Address2: Not reported
City: Not reported
State: NN
Zip Code: Not reported
Country Code: 999
Phone: (212) 686-5588
Phone Ext: Not reported
Email: Not reported
Fax Number: Not reported
Modified By: MSBAPTIS
Date Last Modified: 2/2/2010

A.L. WEISS (Continued) **U003386117**

Site Id:	11526
Affiliation Type:	Owner
Company Name:	AGHAJUN HOLDINGS, LLC
Contact Type:	OWNER
Contact Name:	NADER SHALOM
Address1:	347 FIFTH AVE SUITE 300
Address2:	Not reported
City:	NEW YORK
State:	NY
Zip Code:	10016
Country Code:	001
Phone:	(212) 686-5588
Phone Ext:	Not reported
Email:	Not reported
Fax Number:	Not reported
Modified By:	MSBAPTIS
Date Last Modified:	2/2/2010

Equipment Records:

E01 - Piping Secondary Containment - Diking (Aboveground)
H01 - Tank Leak Detection - Interstitial - Electronic Monitoring
C01 - Pipe Location - Aboveground
F01 - Pipe External Protection - Painted/Asphalt Coating
I04 - Overfill - Product Level Gauge (A/G)
A00 - Tank Internal Protection - None
D01 - Pipe Type - Steel/Carbon Steel/Iron
G01 - Tank Secondary Containment - Diking (Aboveground)
L01 - Piping Leak Detection - Interstitial - Electronic Monitoring
B05 - Tank External Protection - Jacketed

Tank Info:

Tank Number:	001
Tank Id:	9201
Tank Location:	1
Tank Type:	Steel/Carbon Steel/Iron
Tank Status:	In Service
Tank Model:	Not reported
Pipe Model:	Not reported
Install Date:	05/01/1986
Capacity Gallons:	2000
Tightness Test Method:	NN
Date Test:	Not reported
Next Test Date:	Not reported
Date Tank Closed:	Not reported
Register:	True
Modified By:	MSBAPTIS
Last Modified:	02/02/2010

HIST AST:

PBS Number:	2-272248
SWIS Code:	6201
Operator:	PAUL SCLAFANI
Facility Phone:	(212) 254-7096
Facility Addr2:	236 MULBERRY ST
Facility Type:	APARTMENT BUILDING
Emergency:	ABRAHAM L WEISS

A.L. WEISS (Continued) **U003386117**

Emergency Tel:	(212) 254-7096
Old PBSNO:	Not reported
Date Inspected:	Not reported
Inspector:	Not reported
Result of Inspection:	Not reported
Owner Name:	A.L. WEISS
Owner Address:	473 FDR DR APT. K2105
Owner City,St,Zip:	NEW YORK, NY 10002
Federal ID:	Not reported
Owner Tel:	(212) 254-7096
Owner Type:	Corporate/Commercial
Owner Subtype:	Not reported
Mailing Contact:	A.L. WEISS
Mailing Name:	A.L. WEISS
Mailing Address:	473 FDR DR APT 2105
Mailing Address 2:	Not reported
Mailing City,St,Zip:	NEW YORK, NY 10002
Mailing Telephone:	(212) 254-7096
Owner Mark:	First Owner
Facility Status:	1 - Active PBS facility, i.e. total capacity of the PBS tanks is greater than 1,100 gallons, regardless if Subpart 360-14 tanks exist or not at the facility.
Certification Flag:	False
Certification Date:	06/25/1997
Expiration:	06/18/2002
Renew Flag:	False
Renew Date:	Not reported
Total Capacity:	2000
FAMT:	True
Facility Screen:	No Missing Data
Owner Screen:	No Missing Data
Tank Screen:	Minor Data Missing
Dead Letter:	False
CBS Number:	Not reported
Town or City:	NEW YORK CITY
County Code:	62
Town or City Code:	01
Region:	2

Tank ID:	001
Tank Location:	ABOVEGROUND
Tank Status:	In Service
Install Date:	19860501
Capacity (Gal):	2000
Product Stored:	NOS 1,2, OR 4 FUEL OIL
Tank Type:	Steel/carbon steel
Tank Internal:	Not reported
Tank External:	Not reported
Pipe Location:	Not reported
Pipe Type:	STEEL/IRON
Pipe Internal:	Not reported
Pipe External:	Not reported
Tank Containment:	Diking
Leak Detection:	0
Overfill Protection:	4
Dispenser Method:	Suction
Date Tested:	Not reported

A.L. WEISS (Continued) **U003386117**

Next Test Date:	Not reported
Missing Data for Tank:	Minor Data Missing
Date Closed:	Not reported
Test Method:	Not reported
Deleted:	False
Updated:	False
SPDES Number:	Not reported
Lat/Long:	Not reported

194
ENE
1/8-1/4
0.140 mi.
738 ft.

CONSOLIDATED EDISON **MANIFEST** **S110305712**
55 BOND ST **N/A**
NEW YORK, NY 10001

Relative:
Higher

Actual:
43 ft.

NY MANIFEST:

EPA ID:	NYP004205423
Country:	USA
Mailing Name:	CONSOLIDATED EDISON
Mailing Contact:	TOM TEELING
Mailing Address:	4 IRVING PLACE RM 828
Mailing Address 2:	Not reported
Mailing City:	NEW YORK
Mailing State:	NY
Mailing Zip:	10003
Mailing Zip4:	Not reported
Mailing Country:	USA
Mailing Phone:	212-460-3770

Document ID:	Not reported
Manifest Status:	Not reported
Trans1 State ID:	NJ0000027193
Trans2 State ID:	Not reported
Generator Ship Date:	2010-04-12
Trans1 Recv Date:	2010-04-12
Trans2 Recv Date:	Not reported
TSD Site Recv Date:	2010-04-12
Part A Recv Date:	Not reported
Part B Recv Date:	Not reported
Generator EPA ID:	NYP004205423
Trans1 EPA ID:	Not reported
Trans2 EPA ID:	Not reported
TSDF ID:	NJD002200046
Waste Code:	Not reported
Quantity:	1000.0
Units:	P - Pounds
Number of Containers:	1.0
Container Type:	TT - Cargo tank, tank trucks
Handling Method:	T Chemical, physical, or biological treatment.
Specific Gravity:	1.0
Year:	2010
Manifest Tracking Num:	001085249GBF
Import Ind:	N
Export Ind:	N
Discr Quantity Ind:	N
Discr Type Ind:	N
Discr Residue Ind:	N

CONSOLIDATED EDISON (Continued) **S110305712**

Discr Partial Reject Ind: N
Discr Full Reject Ind: N
Manifest Ref Num: Not reported
Alt Fac RCRA Id: Not reported
Alt Fac Sign Date: Not reported
Mgmt Method Type Code: H111

S195 **CON EDISON** **RCRA-CESQG** **1012185422**
SW **546-548 BROADWAY** **NYP004162277**
1/8-1/4 **NEW YORK, NY 10026**
0.141 mi.
744 ft. **Site 1 of 13 in cluster S**

Relative:
Lower

Actual:
31 ft.

RCRA-CESQG:
Date form received by agency: 11/06/2008
Facility name: CON EDISON
Facility address: 546-548 BROADWAY
NEW YORK, NY 10026
EPA ID: NYP004162277
Mailing address: 4 IRVING PL, RM 828
NEW YORK, NY 10003
Contact: PATRICK HANLEY
Contact address: Not reported
Not reported
Contact country: Not reported
Contact telephone: (347) 203-1475
Contact email: Not reported
EPA Region: 02
Classification: Conditionally Exempt Small Quantity Generator
Description: Handler: generates 100 kg or less of hazardous waste per calendar month, and accumulates 1000 kg or less of hazardous waste at any time; or generates 1 kg or less of acutely hazardous waste per calendar month, and accumulates at any time: 1 kg or less of acutely hazardous waste; or 100 kg or less of any residue or contaminated soil, waste or other debris resulting from the cleanup of a spill, into or on any land or water, of acutely hazardous waste; or generates 100 kg or less of any residue or contaminated soil, waste or other debris resulting from the cleanup of a spill, into or on any land or water, of acutely hazardous waste during any calendar month, and accumulates at any time: 1 kg or less of acutely hazardous waste; or 100 kg or less of any residue or contaminated soil, waste or other debris resulting from the cleanup of a spill, into or on any land or water, of acutely hazardous waste

Handler Activities Summary:
U.S. importer of hazardous waste: No
Mixed waste (haz. and radioactive): No
Recycler of hazardous waste: No
Transporter of hazardous waste: No
Treater, storer or disposer of HW: No
Underground injection activity: No
On-site burner exemption: No
Furnace exemption: No
Used oil fuel burner: No
Used oil processor: No
User oil refiner: No
Used oil fuel marketer to burner: No

CON EDISON (Continued) **1012185422**

Used oil Specification marketer: No
Used oil transfer facility: No
Used oil transporter: No

Violation Status: No violations found

S196 **CONSOLIDATED EDISON** **AST** **U003387636**
SW **546 BROADWAY** **HIST AST** **N/A**
1/8-1/4 **NEW YORK, NY 10020** **MANIFEST**
0.141 mi.
744 ft. **Site 2 of 13 in cluster S**

Relative:
Lower

Actual:
31 ft.

AST:
Region: STATE
DEC Region: 2
Site Status: Active
Facility Id: 2-160199
Program Type: PBS
UTM X: 584639.95319000003
UTM Y: 4508557.1175899999
Expiration Date: 2017/02/21

Affiliation Records:
Site Id: 5454
Affiliation Type: Mail Contact
Company Name: SALVA DELAWARE LLC
Contact Type: Not reported
Contact Name: Not reported
Address1: 25 W 36TH ST., 2ND FLOOR
Address2: Not reported
City: NEW YORK
State: NY
Zip Code: 10018
Country Code: 001
Phone: (212) 226-5795
Phone Ext: Not reported
Email: DPOURATIAN3@AOL.COM
Fax Number: Not reported
Modified By: MSBAPTIS
Date Last Modified: 11/22/2011

Site Id: 5454
Affiliation Type: On-Site Operator
Company Name: SALVA DELAWARE LLC
Contact Type: Not reported
Contact Name: EDGAR OLIVIERA
Address1: Not reported
Address2: Not reported
City: Not reported
State: NN
Zip Code: Not reported
Country Code: 001
Phone: (917) 470-2629
Phone Ext: Not reported
Email: Not reported
Fax Number: Not reported
Modified By: MSBAPTIS
Date Last Modified: 11/22/2011

CONSOLIDATED EDISON (Continued) **U003387636**

Site Id:	5454
Affiliation Type:	Emergency Contact
Company Name:	SALVA DELAWARE LLC
Contact Type:	Not reported
Contact Name:	OMID POURATIAN
Address1:	Not reported
Address2:	Not reported
City:	Not reported
State:	NN
Zip Code:	Not reported
Country Code:	999
Phone:	(212) 226-5795
Phone Ext:	Not reported
Email:	Not reported
Fax Number:	Not reported
Modified By:	MSBAPTIS
Date Last Modified:	11/22/2011

Site Id:	5454
Affiliation Type:	Owner
Company Name:	SALVA DELAWARE LLC
Contact Type:	MANAGER
Contact Name:	NORBERT SOUSSAN
Address1:	25 W 36TH ST., 2ND FLOOR
Address2:	Not reported
City:	NEW YORK
State:	NY
Zip Code:	10018
Country Code:	001
Phone:	(212) 226-4020
Phone Ext:	Not reported
Email:	Not reported
Fax Number:	Not reported
Modified By:	dxliving
Date Last Modified:	5/5/2008

Equipment Records:

G00 - Tank Secondary Containment - None
A00 - Tank Internal Protection - None
D01 - Pipe Type - Steel/Carbon Steel/Iron
J02 - Dispenser - Suction
L09 - Piping Leak Detection - Exempt Suction Piping
H00 - Tank Leak Detection - None
C00 - Pipe Location - No Piping
F00 - Pipe External Protection - None
I04 - Overfill - Product Level Gauge (A/G)
B00 - Tank External Protection - None

Tank Info:

Tank Number:	001
Tank Id:	12318
Tank Location:	1
Tank Type:	Steel/Carbon Steel/Iron
Tank Status:	In Service
Tank Model:	Not reported
Pipe Model:	Not reported

CONSOLIDATED EDISON (Continued) **U003387636**

Install Date:	01/31/1993
Capacity Gallons:	3000
Tightness Test Method:	NN
Date Test:	Not reported
Next Test Date:	Not reported
Date Tank Closed:	Not reported
Register:	True
Modified By:	dxliving
Last Modified:	05/05/2008

HIST AST:

PBS Number:	2-160199
SWIS Code:	6201
Operator:	ELI CHETRIT
Facility Phone:	(212) 226-4020
Facility Addr2:	546 BROADWAY
Facility Type:	Not reported
Emergency:	ELI CHETRIT
Emergency Tel:	(212) 226-4020
Old PBSNO:	Not reported
Date Inspected:	Not reported
Inspector:	Not reported
Result of Inspection:	Not reported
Owner Name:	SALVA REALTY CORP
Owner Address:	546 BROADWAY
Owner City,St,Zip:	NEW YORK, NY 10012
Federal ID:	Not reported
Owner Tel:	(212) 226-4020
Owner Type:	Not reported
Owner Subtype:	Not reported
Mailing Contact:	Not reported
Mailing Name:	SALVA REALTY CORP
Mailing Address:	396 BROADWAY, #702
Mailing Address 2:	Not reported
Mailing City,St,Zip:	NEW YORK, NY 10013
Mailing Telephone:	(212) 343-0332
Owner Mark:	First Owner
Facility Status:	1 - Active PBS facility, i.e. total capacity of the PBS tanks is greater than 1,100 gallons, regardless if Subpart 360-14 tanks exist or not at the facility.
Certification Flag:	False
Certification Date:	08/15/1997
Expiration:	07/10/2002
Renew Flag:	False
Renew Date:	Not reported
Total Capacity:	3000
FAMT:	True
Facility Screen:	Minor Data Missing
Owner Screen:	Minor Data Missing
Tank Screen:	Minor Data Missing
Dead Letter:	False
CBS Number:	Not reported
Town or City:	NEW YORK CITY
County Code:	62
Town or City Code:	01
Region:	2

CONSOLIDATED EDISON (Continued) **U003387636**

Tank ID:	001
Tank Location:	ABOVEGROUND
Tank Status:	In Service
Install Date:	Not reported
Capacity (Gal):	3000
Product Stored:	NOS 1,2, OR 4 FUEL OIL
Tank Type:	Steel/carbon steel
Tank Internal:	Not reported
Tank External:	Not reported
Pipe Location:	Not reported
Pipe Type:	STEEL/IRON
Pipe Internal:	Not reported
Pipe External:	Not reported
Tank Containment:	None
Leak Detection:	0
Overfill Protection:	4
Dispenser Method:	Suction
Date Tested:	Not reported
Next Test Date:	Not reported
Missing Data for Tank:	Minor Data Missing
Date Closed:	Not reported
Test Method:	Not reported
Deleted:	False
Updated:	False
SPDES Number:	Not reported
Lat/Long:	Not reported

NY MANIFEST:

EPA ID:	NYP004162277
Country:	USA
Mailing Name:	CONSOLIDATED EDISON
Mailing Contact:	FRANKLYN MURRAY
Mailing Address:	4 IRVING PLACE RM 828
Mailing Address 2:	Not reported
Mailing City:	NEW YORK
Mailing State:	NY
Mailing Zip:	10003
Mailing Zip4:	Not reported
Mailing Country:	USA
Mailing Phone:	212-460-2808

Document ID:	Not reported
Manifest Status:	Not reported
Trans1 State ID:	NYD006982359
Trans2 State ID:	Not reported
Generator Ship Date:	2008-11-06
Trans1 Recv Date:	2008-11-06
Trans2 Recv Date:	Not reported
TSD Site Recv Date:	2008-11-07
Part A Recv Date:	Not reported
Part B Recv Date:	Not reported
Generator EPA ID:	NYP004162277
Trans1 EPA ID:	Not reported
Trans2 EPA ID:	Not reported
TSDF ID:	NYD077444263
Waste Code:	Not reported

CONSOLIDATED EDISON (Continued) **U003387636**

Quantity:	150.0
Units:	K - Kilograms (2.2 pounds)
Number of Containers:	3.0
Container Type:	DM - Metal drums, barrels
Handling Method:	L Landfill.
Specific Gravity:	1.0
Year:	2008
Manifest Tracking Num:	001432748FLE
Import Ind:	N
Export Ind:	N
Discr Quantity Ind:	N
Discr Type Ind:	N
Discr Residue Ind:	N
Discr Partial Reject Ind:	N
Discr Full Reject Ind:	N
Manifest Ref Num:	Not reported
Alt Fac RCRA Id:	Not reported
Alt Fac Sign Date:	Not reported
Mgmt Method Type Code:	H141

Document ID:	Not reported
Manifest Status:	Not reported
Trans1 State ID:	NY0006982359
Trans2 State ID:	Not reported
Generator Ship Date:	2011-07-01
Trans1 Recv Date:	2011-07-01
Trans2 Recv Date:	Not reported
TSD Site Recv Date:	2011-07-05
Part A Recv Date:	Not reported
Part B Recv Date:	Not reported
Generator EPA ID:	NYP004237909
Trans1 EPA ID:	Not reported
Trans2 EPA ID:	Not reported
TSDF ID:	NYD980593636
Waste Code:	Not reported
Quantity:	250.0
Units:	K - Kilograms (2.2 pounds)
Number of Containers:	2.0
Container Type:	DM - Metal drums, barrels
Handling Method:	L Landfill.
Specific Gravity:	1.0
Year:	2011
Manifest Tracking Num:	003203012FLE
Import Ind:	N
Export Ind:	N
Discr Quantity Ind:	N
Discr Type Ind:	N
Discr Residue Ind:	N
Discr Partial Reject Ind:	N
Discr Full Reject Ind:	N
Manifest Ref Num:	Not reported
Alt Fac RCRA Id:	Not reported
Alt Fac Sign Date:	Not reported
Mgmt Method Type Code:	H141

EPA ID: NYP004237909

CONSOLIDATED EDISON (Continued) **U003387636**

Country:	USA
Mailing Name:	CONSOLIDATED EDISON
Mailing Contact:	DENNIS HUACON
Mailing Address:	4 IRVING PLACE RM 828
Mailing Address 2:	Not reported
Mailing City:	NEW YORK
Mailing State:	NY
Mailing Zip:	10003
Mailing Zip4:	Not reported
Mailing Country:	USA
Mailing Phone:	212-460-2757

Document ID:	Not reported
Manifest Status:	Not reported
Trans1 State ID:	NYD006982359
Trans2 State ID:	Not reported
Generator Ship Date:	2008-11-06
Trans1 Recv Date:	2008-11-06
Trans2 Recv Date:	Not reported
TSD Site Recv Date:	2008-11-07
Part A Recv Date:	Not reported
Part B Recv Date:	Not reported
Generator EPA ID:	NYP004162277
Trans1 EPA ID:	Not reported
Trans2 EPA ID:	Not reported
TSDF ID:	NYD077444263
Waste Code:	Not reported
Quantity:	150.0
Units:	K - Kilograms (2.2 pounds)
Number of Containers:	3.0
Container Type:	DM - Metal drums, barrels
Handling Method:	L Landfill.
Specific Gravity:	1.0
Year:	2008
Manifest Tracking Num:	001432748FLE
Import Ind:	N
Export Ind:	N
Discr Quantity Ind:	N
Discr Type Ind:	N
Discr Residue Ind:	N
Discr Partial Reject Ind:	N
Discr Full Reject Ind:	N
Manifest Ref Num:	Not reported
Alt Fac RCRA Id:	Not reported
Alt Fac Sign Date:	Not reported
Mgmt Method Type Code:	H141

Document ID:	Not reported
Manifest Status:	Not reported
Trans1 State ID:	NY0006982359
Trans2 State ID:	Not reported
Generator Ship Date:	2011-07-01
Trans1 Recv Date:	2011-07-01
Trans2 Recv Date:	Not reported
TSD Site Recv Date:	2011-07-05

CONSOLIDATED EDISON (Continued) **U003387636**

Part A Recv Date:	Not reported
Part B Recv Date:	Not reported
Generator EPA ID:	NYP004237909
Trans1 EPA ID:	Not reported
Trans2 EPA ID:	Not reported
TSDF ID:	NYD980593636
Waste Code:	Not reported
Quantity:	250.0
Units:	K - Kilograms (2.2 pounds)
Number of Containers:	2.0
Container Type:	DM - Metal drums, barrels
Handling Method:	L Landfill.
Specific Gravity:	1.0
Year:	2011
Manifest Tracking Num:	003203012FLE
Import Ind:	N
Export Ind:	N
Discr Quantity Ind:	N
Discr Type Ind:	N
Discr Residue Ind:	N
Discr Partial Reject Ind:	N
Discr Full Reject Ind:	N
Manifest Ref Num:	Not reported
Alt Fac RCRA Id:	Not reported
Alt Fac Sign Date:	Not reported
Mgmt Method Type Code:	H141

EPA ID:	NYP004237917
Country:	USA
Mailing Name:	CONSOLIDATED EDISON
Mailing Contact:	DENNIS HUACON
Mailing Address:	4 IRVING PLACE
Mailing Address 2:	Not reported
Mailing City:	NEW YORK
Mailing State:	NY
Mailing Zip:	10003
Mailing Zip4:	Not reported
Mailing Country:	USA
Mailing Phone:	212-460-2757

Document ID:	Not reported
Manifest Status:	Not reported
Trans1 State ID:	NYD006982359
Trans2 State ID:	Not reported
Generator Ship Date:	2008-11-06
Trans1 Recv Date:	2008-11-06
Trans2 Recv Date:	Not reported
TSD Site Recv Date:	2008-11-07
Part A Recv Date:	Not reported
Part B Recv Date:	Not reported
Generator EPA ID:	NYP004162277
Trans1 EPA ID:	Not reported
Trans2 EPA ID:	Not reported
TSDF ID:	NYD077444263
Waste Code:	Not reported
Quantity:	150.0

CONSOLIDATED EDISON (Continued) **U003387636**

Units:	K - Kilograms (2.2 pounds)
Number of Containers:	3.0
Container Type:	DM - Metal drums, barrels
Handling Method:	L Landfill.
Specific Gravity:	1.0
Year:	2008
Manifest Tracking Num:	001432748FLE
Import Ind:	N
Export Ind:	N
Discr Quantity Ind:	N
Discr Type Ind:	N
Discr Residue Ind:	N
Discr Partial Reject Ind:	N
Discr Full Reject Ind:	N
Manifest Ref Num:	Not reported
Alt Fac RCRA Id:	Not reported
Alt Fac Sign Date:	Not reported
Mgmt Method Type Code:	H141

Document ID:	Not reported
Manifest Status:	Not reported
Trans1 State ID:	NY0006982359
Trans2 State ID:	Not reported
Generator Ship Date:	2011-07-01
Trans1 Recv Date:	2011-07-01
Trans2 Recv Date:	Not reported
TSD Site Recv Date:	2011-07-05
Part A Recv Date:	Not reported
Part B Recv Date:	Not reported
Generator EPA ID:	NYP004237909
Trans1 EPA ID:	Not reported
Trans2 EPA ID:	Not reported
TSDF ID:	NYD980593636
Waste Code:	Not reported
Quantity:	250.0
Units:	K - Kilograms (2.2 pounds)
Number of Containers:	2.0
Container Type:	DM - Metal drums, barrels
Handling Method:	L Landfill.
Specific Gravity:	1.0
Year:	2011
Manifest Tracking Num:	003203012FLE
Import Ind:	N
Export Ind:	N
Discr Quantity Ind:	N
Discr Type Ind:	N
Discr Residue Ind:	N
Discr Partial Reject Ind:	N
Discr Full Reject Ind:	N
Manifest Ref Num:	Not reported
Alt Fac RCRA Id:	Not reported
Alt Fac Sign Date:	Not reported
Mgmt Method Type Code:	H141

P197 **232 ELIZABETH STREET** **AST** **A100291859**
SE **232 ELIZABETH STREET** **N/A**
1/8-1/4 **NEW YORK, NY 10012**
0.141 mi.
746 ft. **Site 3 of 5 in cluster P**

Relative:
Higher

Actual:
42 ft.

AST:

Region:	STATE
DEC Region:	2
Site Status:	Active
Facility Id:	2-607874
Program Type:	PBS
UTM X:	584941.17012000002
UTM Y:	4508414.2109099999
Expiration Date:	2016/12/27

Affiliation Records:

Site Id:	29726
Affiliation Type:	Mail Contact
Company Name:	232 ELIZABETH LLC
Contact Type:	Not reported
Contact Name:	STEVEN YOW
Address1:	632 BROADWAY 7TH FLOOR
Address2:	Not reported
City:	NEW YORK
State:	NY
Zip Code:	10012
Country Code:	001
Phone:	(212) 228-9300
Phone Ext:	Not reported
Email:	SY.NYCE@VERIZON.NET
Fax Number:	Not reported
Modified By:	BVCAMPBE
Date Last Modified:	12/6/2010

Site Id:	29726
Affiliation Type:	On-Site Operator
Company Name:	232 ELIZABETH STREET
Contact Type:	Not reported
Contact Name:	IVAN CERANIC
Address1:	Not reported
Address2:	Not reported
City:	Not reported
State:	NN
Zip Code:	Not reported
Country Code:	001
Phone:	(917) 335-5055
Phone Ext:	Not reported
Email:	Not reported
Fax Number:	Not reported
Modified By:	BVCAMPBE
Date Last Modified:	12/6/2010

Site Id:	29726
Affiliation Type:	Emergency Contact
Company Name:	232 ELIZABETH LLC
Contact Type:	Not reported
Contact Name:	IVAN CERANIC
Address1:	Not reported
Address2:	Not reported

232 ELIZABETH STREET (Continued) **A100291859**

City:	Not reported
State:	NN
Zip Code:	Not reported
Country Code:	999
Phone:	(917) 335-5055
Phone Ext:	Not reported
Email:	Not reported
Fax Number:	Not reported
Modified By:	BVCAMPBE
Date Last Modified:	12/6/2010

Site Id:	29726
Affiliation Type:	Owner
Company Name:	232 ELIZABETH LLC
Contact Type:	MEMBER
Contact Name:	HARRIET CROMAN
Address1:	632 BROADWAY 7TH FLOOR
Address2:	Not reported
City:	NEW YORK
State:	NY
Zip Code:	10012
Country Code:	001
Phone:	(212) 228-9300
Phone Ext:	Not reported
Email:	Not reported
Fax Number:	Not reported
Modified By:	BVCAMPBE
Date Last Modified:	4/5/2012

Equipment Records:

C01 - Pipe Location - Aboveground
E00 - Piping Secondary Containment - None
F01 - Pipe External Protection - Painted/Asphalt Coating
H00 - Tank Leak Detection - None
B01 - Tank External Protection - Painted/Asphalt Coating
G00 - Tank Secondary Containment - None
I05 - Overfill - Vent Whistle
A00 - Tank Internal Protection - None
D01 - Pipe Type - Steel/Carbon Steel/Iron
J02 - Dispenser - Suction
L09 - Piping Leak Detection - Exempt Suction Piping
K00 - Spill Prevention - None

Tank Info:

Tank Number:	001
Tank Id:	63682
Tank Location:	1
Tank Type:	Steel/Carbon Steel/Iron
Tank Status:	In Service
Tank Model:	Not reported
Pipe Model:	Not reported
Install Date:	01/02/1965
Capacity Gallons:	2000
Tightness Test Method:	NN
Date Test:	Not reported
Next Test Date:	Not reported

232 ELIZABETH STREET (Continued) **A100291859**

Date Tank Closed: Not reported
Register: True
Modified By: BVCAMPBE
Last Modified: 12/06/2010

S198 **547 BROADWAY** **AST** **U003390788**
SW **547 BROADWAY** **HIST AST** **N/A**
1/8-1/4 **NY, NY 10002**
0.141 mi.
747 ft. **Site 3 of 13 in cluster S**

Relative:
Lower

Actual:
31 ft.

AST:
Region: STATE
DEC Region: 2
Site Status: Active
Facility Id: 2-327425
Program Type: PBS
UTM X: 584632.81155999994
UTM Y: 4508568.5820300002
Expiration Date: 2013/02/03

Affiliation Records:
Site Id: 15294
Affiliation Type: Owner
Company Name: 547 BROADWAY REALTY INC % ANDREWS BLDG CORP
Contact Type: PROPERTY MANAGER
Contact Name: ERICK MARTINEZ
Address1: 666 BROADWAY, 12TH FL
Address2: Not reported
City: NEW YORK
State: NY
Zip Code: 10012
Country Code: 001
Phone: (212) 529-5688
Phone Ext: Not reported
Email: Not reported
Fax Number: Not reported
Modified By: dxliving
Date Last Modified: 2/20/2008

Site Id: 15294
Affiliation Type: Mail Contact
Company Name: 547 BROADWAY REALTY INC
Contact Type: Not reported
Contact Name: ERICK MARTINEZ, PROPERTY MANAGER
Address1: C/O ANDREWS BLDG CORP
Address2: 666 BROADWAY, 12TH FL
City: NEW YORK
State: NY
Zip Code: 10012
Country Code: 001
Phone: (212) 529-5688
Phone Ext: Not reported
Email: Not reported
Fax Number: Not reported
Modified By: dxliving
Date Last Modified: 2/20/2008

547 BROADWAY (Continued) **U003390788**

Site Id:	15294
Affiliation Type:	On-Site Operator
Company Name:	547 BROADWAY REALTY INC.
Contact Type:	Not reported
Contact Name:	ERICK MARTINEZ
Address1:	Not reported
Address2:	Not reported
City:	Not reported
State:	NN
Zip Code:	Not reported
Country Code:	001
Phone:	(212) 529-5688
Phone Ext:	Not reported
Email:	Not reported
Fax Number:	Not reported
Modified By:	dxliving
Date Last Modified:	2/20/2008

Site Id:	15294
Affiliation Type:	Emergency Contact
Company Name:	547 BROADWAY REALTY INC % ANDREWS BLDG CORP
Contact Type:	Not reported
Contact Name:	ANDREWS BLDG CORP
Address1:	Not reported
Address2:	Not reported
City:	Not reported
State:	NN
Zip Code:	Not reported
Country Code:	999
Phone:	(212) 529-5688
Phone Ext:	Not reported
Email:	Not reported
Fax Number:	Not reported
Modified By:	dxliving
Date Last Modified:	2/20/2008

Equipment Records:

C00 - Pipe Location - No Piping
F00 - Pipe External Protection - None
I04 - Overfill - Product Level Gauge (A/G)
A00 - Tank Internal Protection - None
D02 - Pipe Type - Galvanized Steel
J02 - Dispenser - Suction
L09 - Piping Leak Detection - Exempt Suction Piping
E00 - Piping Secondary Containment - None
H99 - Tank Leak Detection - Other
G03 - Tank Secondary Containment - Vault (w/o access)
B00 - Tank External Protection - None
K00 - Spill Prevention - None

Tank Info:

Tank Number:	001
Tank Id:	20060
Tank Location:	1
Tank Type:	Steel/Carbon Steel/Iron
Tank Status:	In Service

547 BROADWAY (Continued) **U003390788**

Tank Model:	Not reported
Pipe Model:	Not reported
Install Date:	01/01/1963
Capacity Gallons:	2000
Tightness Test Method:	NN
Date Test:	Not reported
Next Test Date:	Not reported
Date Tank Closed:	Not reported
Register:	True
Modified By:	dxliving
Last Modified:	02/20/2008

HIST AST:

PBS Number:	2-327425
SWIS Code:	6201
Operator:	547 BROADWAY REALTY INC
Facility Phone:	(212) 941-0397
Facility Addr2:	547 BROADWAY
Facility Type:	APARTMENT BUILDING
Emergency:	LAURIE SIMMONS
Emergency Tel:	(212) 941-0397
Old PBSNO:	Not reported
Date Inspected:	Not reported
Inspector:	Not reported
Result of Inspection:	Not reported
Owner Name:	547 BROADWAY REALTY INC
Owner Address:	547 BROADWAY
Owner City,St,Zip:	NY, NY 10012
Federal ID:	Not reported
Owner Tel:	(973) 379-0793
Owner Type:	Private Resident
Owner Subtype:	Not reported
Mailing Contact:	Not reported
Mailing Name:	547 BROADWAY REALTY INC
Mailing Address:	547 BROADWAY
Mailing Address 2:	Not reported
Mailing City,St,Zip:	NY, NY 10012
Mailing Telephone:	(973) 379-0793
Owner Mark:	First Owner
Facility Status:	1 - Active PBS facility, i.e. total capacity of the PBS tanks is greater than 1,100 gallons, regardless if Subpart 360-14 tanks exist or not at the facility.
Certification Flag:	False
Certification Date:	01/28/1998
Expiration:	02/03/2003
Renew Flag:	False
Renew Date:	Not reported
Total Capacity:	2000
FAMT:	True
Facility Screen:	No Missing Data
Owner Screen:	No Missing Data
Tank Screen:	Minor Data Missing
Dead Letter:	False
CBS Number:	Not reported
Town or City:	NEW YORK CITY
County Code:	62
Town or City Code:	01

547 BROADWAY (Continued) **U003390788**

Region:	2
Tank ID:	001
Tank Location:	ABOVEGROUND
Tank Status:	In Service
Install Date:	Not reported
Capacity (Gal):	2000
Product Stored:	NOS 1,2, OR 4 FUEL OIL
Tank Type:	Steel/carbon steel
Tank Internal:	Not reported
Tank External:	Not reported
Pipe Location:	Not reported
Pipe Type:	GALVANIZED STEEL
Pipe Internal:	Not reported
Pipe External:	Not reported
Tank Containment:	Diking
Leak Detection:	9
Overfill Protection:	4
Dispenser Method:	Suction
Date Tested:	Not reported
Next Test Date:	Not reported
Missing Data for Tank:	Minor Data Missing
Date Closed:	Not reported
Test Method:	Not reported
Deleted:	False
Updated:	False
SPDES Number:	Not reported
Lat/Long:	Not reported

P199 **233 ELIZABETH STREET** **AST** **A100291863**
SE **233 ELIZABETH STREET** **N/A**
1/8-1/4 **NEW YORK, NY 10012**
0.142 mi.
751 ft. **Site 4 of 5 in cluster P**

Relative:
Higher

Actual:
42 ft.

AST:

Region:	STATE
DEC Region:	2
Site Status:	Active
Facility Id:	2-607299
Program Type:	PBS
UTM X:	584929.71777999995
UTM Y:	4508418.5206000004
Expiration Date:	2017/01/14

Affiliation Records:

Site Id:	29152
Affiliation Type:	Owner
Company Name:	GORDON CHIN
Contact Type:	OWNER
Contact Name:	GORDON CHIN
Address1:	159 MOTT STREET
Address2:	Not reported
City:	NEW YORK
State:	NY
Zip Code:	10013
Country Code:	001
Phone:	(212) 226-9710

233 ELIZABETH STREET (Continued) **A100291863**

Phone Ext:	Not reported
Email:	Not reported
Fax Number:	Not reported
Modified By:	KXTANG
Date Last Modified:	1/2/2007

Site Id:	29152
Affiliation Type:	Mail Contact
Company Name:	Not reported
Contact Type:	Not reported
Contact Name:	GORDON CHIN
Address1:	159 MOTT STREET
Address2:	Not reported
City:	NEW YORK
State:	NY
Zip Code:	10013
Country Code:	001
Phone:	(212) 226-9710
Phone Ext:	Not reported
Email:	CHUCKY39LG@YAHOO.COM
Fax Number:	Not reported
Modified By:	KXTANG
Date Last Modified:	1/2/2007

Site Id:	29152
Affiliation Type:	On-Site Operator
Company Name:	233 ELIZABETH STREET
Contact Type:	Not reported
Contact Name:	JUAN CALDERON
Address1:	Not reported
Address2:	Not reported
City:	Not reported
State:	NN
Zip Code:	Not reported
Country Code:	001
Phone:	(212) 226-4210
Phone Ext:	Not reported
Email:	Not reported
Fax Number:	Not reported
Modified By:	TRANSLAT
Date Last Modified:	3/4/2004

Site Id:	29152
Affiliation Type:	Emergency Contact
Company Name:	GORDON CHIN
Contact Type:	Not reported
Contact Name:	JUAN CALDERON
Address1:	Not reported
Address2:	Not reported
City:	Not reported
State:	NN
Zip Code:	Not reported
Country Code:	001
Phone:	(212) 226-4210
Phone Ext:	Not reported
Email:	Not reported
Fax Number:	Not reported

233 ELIZABETH STREET (Continued) **A100291863**

Modified By: TRANSLAT
Date Last Modified: 3/4/2004

Equipment Records:

C01 - Pipe Location - Aboveground
F01 - Pipe External Protection - Painted/Asphalt Coating
H00 - Tank Leak Detection - None
B01 - Tank External Protection - Painted/Asphalt Coating
E05 - Piping Secondary Containment - Synthetic Liner
D02 - Pipe Type - Galvanized Steel
J02 - Dispenser - Suction
K99 - Spill Prevention - Other
L09 - Piping Leak Detection - Exempt Suction Piping
A01 - Tank Internal Protection - Epoxy Liner
G00 - Tank Secondary Containment - None
I05 - Overfill - Vent Whistle

Tank Info:

Tank Number:	001
Tank Id:	62706
Tank Location:	1
Tank Type:	Steel/Carbon Steel/Iron
Tank Status:	In Service
Tank Model:	Not reported
Pipe Model:	Not reported
Install Date:	12/09/1927
Capacity Gallons:	2000
Tightness Test Method:	NN
Date Test:	Not reported
Next Test Date:	Not reported
Date Tank Closed:	Not reported
Register:	True
Modified By:	MSBAPTIS
Last Modified:	11/04/2011

T200 **99 PRINCE STREET HOTEL** **RCRA-NonGen** **1000551556**
West **99 PRINCE ST** **FINDS** **NYD986938983**
1/8-1/4 **NEW YORK, NY 10012** **MANIFEST**
0.145 mi.
763 ft. **Site 1 of 14 in cluster T**

Relative:
Lower

Actual:
28 ft.

RCRA-NonGen:

Date form received by agency:	01/01/2007
Facility name:	99 PRINCE STREET HOTEL
Facility address:	99 PRINCE ST NEW YORK, NY 100123218
EPA ID:	NYD986938983
Mailing address:	MERCER ST NEW YORK, NY 10012
Contact:	Not reported
Contact address:	MERCER ST NEW YORK, NY 10012
Contact country:	US
Contact telephone:	Not reported
Contact email:	Not reported
EPA Region:	02
Classification:	Non-Generator

99 PRINCE STREET HOTEL (Continued) **1000551556**

Description: Handler: Non-Generators do not presently generate hazardous waste

Owner/Operator Summary:
Owner/operator name: PRINCE AQUISITION INC
Owner/operator address: NOT REQUIRED
NOT REQUIRED, WY 99999
Owner/operator country: US
Owner/operator telephone: (212) 555-1212
Legal status: Private
Owner/Operator Type: Owner
Owner/Op start date: Not reported
Owner/Op end date: Not reported

Owner/operator name: PRINCE AQUISITION INC
Owner/operator address: NOT REQUIRED
NOT REQUIRED, WY 99999
Owner/operator country: US
Owner/operator telephone: (212) 555-1212
Legal status: Private
Owner/Operator Type: Operator
Owner/Op start date: Not reported
Owner/Op end date: Not reported

Handler Activities Summary:
U.S. importer of hazardous waste: No
Mixed waste (haz. and radioactive): No
Recycler of hazardous waste: No
Transporter of hazardous waste: No
Treater, storer or disposer of HW: No
Underground injection activity: No
On-site burner exemption: No
Furnace exemption: No
Used oil fuel burner: No
Used oil processor: No
User oil refiner: No
Used oil fuel marketer to burner: No
Used oil Specification marketer: No
Used oil transfer facility: No
Used oil transporter: No

Historical Generators:
Date form received by agency: 01/01/2006
Facility name: 99 PRINCE STREET HOTEL
Classification: Not a generator, verified

Date form received by agency: 07/08/1999
Facility name: 99 PRINCE STREET HOTEL
Classification: Not a generator, verified

Date form received by agency: 02/08/1991
Facility name: 99 PRINCE STREET HOTEL
Classification: Small Quantity Generator

Violation Status: No violations found

FINDS:

99 PRINCE STREET HOTEL (Continued) **1000551556**

Registry ID: 110004460075

Environmental Interest/Information System
RCRAInfo is a national information system that supports the Resource Conservation and Recovery Act (RCRA) program through the tracking of events and activities related to facilities that generate, transport, and treat, store, or dispose of hazardous waste. RCRAInfo allows RCRA program staff to track the notification, permit, compliance, and corrective action activities required under RCRA.

NY MANIFEST:

EPA ID:	NYD986938983
Country:	USA
Mailing Name:	PRINCE AQUISITION ASSOCIATES L P
Mailing Contact:	CAMPION A PLATT
Mailing Address:	149 MERCER STREET
Mailing Address 2:	Not reported
Mailing City:	NEW YORK
Mailing State:	NY
Mailing Zip:	10012
Mailing Zip4:	Not reported
Mailing Country:	USA
Mailing Phone:	516-957-2073

Document ID:	NYB2462346
Manifest Status:	Completed after the designated time period for a TSDF to get a copy to the DEC
Trans1 State ID:	NJXK18WY
Trans2 State ID:	Not reported
Generator Ship Date:	910220
Trans1 Recv Date:	910220
Trans2 Recv Date:	Not reported
TSD Site Recv Date:	910220
Part A Recv Date:	910429
Part B Recv Date:	910429
Generator EPA ID:	NYD986938983
Trans1 EPA ID:	NYD000691949
Trans2 EPA ID:	Not reported
TSDF ID:	NYD000691949
Waste Code:	F005 - UNKNOWN
Quantity:	01000
Units:	P - Pounds
Number of Containers:	002
Container Type:	DM - Metal drums, barrels
Handling Method:	B Incineration, heat recovery, burning.
Specific Gravity:	100
Waste Code:	Not reported
Quantity:	00500
Units:	P - Pounds
Number of Containers:	001
Container Type:	DM - Metal drums, barrels
Handling Method:	B Incineration, heat recovery, burning.
Specific Gravity:	100
Year:	91

P201 **17 PRINCE L.L.C.** **AST** **U003391366**
SE **229 ELIZABETH ST** **HIST AST** **N/A**
1/8-1/4 **NEW YORK, NY 10012**
0.146 mi.
770 ft. **Site 5 of 5 in cluster P**

Relative:
Higher

Actual:
42 ft.

AST:

Region:	STATE
DEC Region:	2
Site Status:	Active
Facility Id:	2-369799
Program Type:	PBS
UTM X:	584957.12612999999
UTM Y:	4508417.1974999998
Expiration Date:	2012/11/04

Affiliation Records:

Site Id:	18652
Affiliation Type:	Owner
Company Name:	17 PRINCE LLC
Contact Type:	OWNER
Contact Name:	ISRAEL COHEN
Address1:	342 MERRICK AVE
Address2:	Not reported
City:	MERRICK
State:	NY
Zip Code:	11566
Country Code:	001
Phone:	(516) 509-7125
Phone Ext:	Not reported
Email:	Not reported
Fax Number:	Not reported
Modified By:	EJCALIFA
Date Last Modified:	9/27/2007

Site Id:	18652
Affiliation Type:	Mail Contact
Company Name:	EMPIRE STATE FUEL OIL
Contact Type:	Not reported
Contact Name:	KENNETH REED
Address1:	1640 MCDONALD AVENUE
Address2:	Not reported
City:	BROOKLYN
State:	NY
Zip Code:	11230
Country Code:	001
Phone:	(718) 627-5100
Phone Ext:	Not reported
Email:	MMAISTRE@RICEHIGHSCHOOL.COM
Fax Number:	Not reported
Modified By:	dxliving
Date Last Modified:	2/15/2008

Site Id:	18652
Affiliation Type:	On-Site Operator
Company Name:	229 ELIZABETH ST.
Contact Type:	Not reported
Contact Name:	ISRAEL COHEN
Address1:	Not reported
Address2:	Not reported

17 PRINCE L.L.C. (Continued) **U003391366**

City:	Not reported
State:	NN
Zip Code:	Not reported
Country Code:	001
Phone:	(212) 628-1833
Phone Ext:	Not reported
Email:	Not reported
Fax Number:	Not reported
Modified By:	TRANSLAT
Date Last Modified:	3/4/2004

Site Id:	18652
Affiliation Type:	Emergency Contact
Company Name:	17 PRINCE LLC
Contact Type:	Not reported
Contact Name:	ISRAEL COHEN
Address1:	Not reported
Address2:	Not reported
City:	Not reported
State:	NN
Zip Code:	Not reported
Country Code:	001
Phone:	(516) 509-7125
Phone Ext:	Not reported
Email:	Not reported
Fax Number:	Not reported
Modified By:	TRANSLAT
Date Last Modified:	3/4/2004

Equipment Records:

A00 - Tank Internal Protection - None
D01 - Pipe Type - Steel/Carbon Steel/Iron
J02 - Dispenser - Suction
L09 - Piping Leak Detection - Exempt Suction Piping
F00 - Pipe External Protection - None
I04 - Overfill - Product Level Gauge (A/G)
I05 - Overfill - Vent Whistle
C01 - Pipe Location - Aboveground
H00 - Tank Leak Detection - None
G03 - Tank Secondary Containment - Vault (w/o access)
B00 - Tank External Protection - None

Tank Info:

Tank Number:	001
Tank Id:	21327
Tank Location:	3
Tank Type:	Steel/Carbon Steel/Iron
Tank Status:	In Service
Tank Model:	Not reported
Pipe Model:	Not reported
Install Date:	05/10/1964
Capacity Gallons:	2000
Tightness Test Method:	NN
Date Test:	Not reported
Next Test Date:	Not reported
Date Tank Closed:	Not reported

17 PRINCE L.L.C. (Continued) **U003391366**

Register: True
Modified By: EJCALIFA
Last Modified: 09/27/2007

HIST AST:

PBS Number:	2-369799
SWIS Code:	6201
Operator:	DOMINGA
Facility Phone:	(212) 505-7288
Facility Addr2:	229 ELIZABETH ST
Facility Type:	APARTMENT BUILDING
Emergency:	ISRAEL COHEN
Emergency Tel:	(516) 735-8664
Old PBSNO:	Not reported
Date Inspected:	Not reported
Inspector:	Not reported
Result of Inspection:	Not reported
Owner Name:	17 PRINCE L.L.C.
Owner Address:	347 WEST 57TH STREET
Owner City,St,Zip:	NEW YORK, NY 10019
Federal ID:	Not reported
Owner Tel:	(516) 735-8664
Owner Type:	Corporate/Commercial
Owner Subtype:	Not reported
Mailing Contact:	ISRAEL COHEN
Mailing Name:	17 PRINCE L.L.C.
Mailing Address:	347 WEST 57TH STREET SUITE 33 C
Mailing Address 2:	Not reported
Mailing City,St,Zip:	NEW YORK, NY 10019
Mailing Telephone:	(212) 505-7288
Owner Mark:	Second Owner
Facility Status:	1 - Active PBS facility, i.e. total capacity of the PBS tanks is greater than 1,100 gallons, regardless if Subpart 360-14 tanks exist or not at the facility.
Certification Flag:	False
Certification Date:	11/06/1997
Expiration:	11/04/2002
Renew Flag:	False
Renew Date:	Not reported
Total Capacity:	2000
FAMT:	True
Facility Screen:	No Missing Data
Owner Screen:	No Missing Data
Tank Screen:	Minor Data Missing
Dead Letter:	False
CBS Number:	Not reported
Town or City:	NEW YORK CITY
County Code:	62
Town or City Code:	01
Region:	2

Tank ID:	004
Tank Location:	ABOVEGROUND
Tank Status:	In Service
Install Date:	Not reported
Capacity (Gal):	2000
Product Stored:	NOS 1,2, OR 4 FUEL OIL

17 PRINCE L.L.C. (Continued) **U003391366**

Tank Type:	Steel/carbon steel
Tank Internal:	Not reported
Tank External:	Not reported
Pipe Location:	Not reported
Pipe Type:	Not reported
Pipe Internal:	Not reported
Pipe External:	Not reported
Tank Containment:	Diking
Leak Detection:	0
Overfill Protection:	4
Dispenser Method:	Suction
Date Tested:	Not reported
Next Test Date:	Not reported
Missing Data for Tank:	Minor Data Missing
Date Closed:	Not reported
Test Method:	Not reported
Deleted:	False
Updated:	False
SPDES Number:	Not reported
Lat/Long:	Not reported

S202 **THE MAPAMA CORPORATION** **AST** **A100296321**
SW **545 BROADWAY** **N/A**
1/8-1/4 **NEW YORK, NY 10012**
0.146 mi.
771 ft. **Site 4 of 13 in cluster S**

Relative:
Lower

Actual:
31 ft.

AST:

Region:	STATE
DEC Region:	2
Site Status:	Active
Facility Id:	2-607396
Program Type:	PBS
UTM X:	584585.23840000003
UTM Y:	4508554.0262700003
Expiration Date:	2017/02/05

Affiliation Records:

Site Id:	29249
Affiliation Type:	Owner
Company Name:	THE MAPAMA CORPORATION
Contact Type:	PRES
Contact Name:	ANGELA PARISI
Address1:	545 BROADWAY
Address2:	Not reported
City:	NEW YORK
State:	NY
Zip Code:	10012
Country Code:	001
Phone:	(212) 966-6405
Phone Ext:	Not reported
Email:	Not reported
Fax Number:	Not reported
Modified By:	msbaptis
Date Last Modified:	2/1/2007

Site Id:	29249
Affiliation Type:	Mail Contact

THE MAPAMA CORPORATION (Continued) **A100296321**

Company Name:	THE MAPAMA CORPORATION
Contact Type:	PRES
Contact Name:	ANGELA PARISI
Address1:	545 BROADWAY
Address2:	Not reported
City:	NEW YORK
State:	NY
Zip Code:	10012
Country Code:	001
Phone:	(212) 966-6405
Phone Ext:	Not reported
Email:	Not reported
Fax Number:	Not reported
Modified By:	msbaptis
Date Last Modified:	2/1/2007

Site Id:	29249
Affiliation Type:	On-Site Operator
Company Name:	THE MAPAMA CORPORATION
Contact Type:	Not reported
Contact Name:	ANGELA PARISI
Address1:	Not reported
Address2:	Not reported
City:	Not reported
State:	NN
Zip Code:	Not reported
Country Code:	001
Phone:	(212) 966-6405
Phone Ext:	Not reported
Email:	Not reported
Fax Number:	Not reported
Modified By:	TRANSLAT
Date Last Modified:	3/4/2004

Site Id:	29249
Affiliation Type:	Emergency Contact
Company Name:	THE MAPAMA CORPORATION
Contact Type:	Not reported
Contact Name:	ANGELA PARISI
Address1:	Not reported
Address2:	Not reported
City:	Not reported
State:	NN
Zip Code:	Not reported
Country Code:	001
Phone:	(212) 966-6405
Phone Ext:	Not reported
Email:	Not reported
Fax Number:	Not reported
Modified By:	TRANSLAT
Date Last Modified:	3/4/2004

Equipment Records:

G00 - Tank Secondary Containment - None
J00 - Dispenser - None
A00 - Tank Internal Protection - None
D02 - Pipe Type - Galvanized Steel

THE MAPAMA CORPORATION (Continued) **A100296321**

C01 - Pipe Location - Aboveground
H00 - Tank Leak Detection - None
F00 - Pipe External Protection - None
I00 - Overfill - None
B00 - Tank External Protection - None

Tank Info:

Tank Number:	001
Tank Id:	62884
Tank Location:	1
Tank Type:	Steel/Carbon Steel/Iron
Tank Status:	In Service
Tank Model:	Not reported
Pipe Model:	Not reported
Install Date:	01/01/1900
Capacity Gallons:	2000
Tightness Test Method:	NN
Date Test:	Not reported
Next Test Date:	Not reported
Date Tank Closed:	Not reported
Register:	True
Modified By:	msbaptis
Last Modified:	02/01/2007

U203 **CON EDISON CO OF NYC,INC.** **MANIFEST** **S109787110**
NNE **BROADWAY AND BOND** **N/A**
1/8-1/4 **NYC, NY**
0.148 mi.
779 ft. **Site 1 of 7 in cluster U**

Relative:
Lower

Actual:
39 ft.

CT MANIFEST:

Waste:

Manifest No:	CTF0833781
Waste Occurence:	1
UNNA:	3077
Hazard Class:	9
US Dot Description:	ENVIRONMENTALLY HAZ. SUBSTANCES,SOLID
No of Containers:	001
Container Type:	TT
Quantity:	1
Weight/Volume:	Y
Additional Description:	Not reported
Handling Code:	Not reported
Date Record Was Last Modified:	4/27/2004
DEO Who Last Modified Record:	IG

Waste CD:

Manifest No:	CTF0833781
Waste Occurence:	1
EPA Waste Code:	D008
Recycled Waste?:	F
Date Record Was Last Modified:	4/27/2004
DEO Who Last Modified Record:	IG

Detail:
Year: 2001

CON EDISON CO OF NYC,INC. (Continued) **S109787110**

Manifest ID:	CTF0833781
TSDF EPA ID:	CTD000604488
TSDF Name:	CLEAN HARBORS OF CONNECTICUT INC
TSDF Address:	51 BRODERICK RD
TSDF City,St,Zip:	BRISTOL, CT 06010
TSDF Country:	USA
TSDF Telephone:	Not reported
Transport Date:	3/7/2001
Transporter EPA ID:	MAD039322250
Transporter Name:	CLEAN HARBORS ENVIRONMENTAL SERVICES, INC.
Transporter Country:	USA
Transporter Phone:	Not reported
Trans 2 Date:	3/9/2001
Trans 2 EPA ID:	Not reported
Trans 2 Name:	Not reported
Trans 2 Address:	Not reported
Trans 2 City,St,Zip:	CT
Trans 2 Country:	USA
Trans 2 Phone:	Not reported
EPA ID:	NYP004076295
Generator Phone:	2126433076
Generator Mailing Addr:	BROADWAY AND BOND NYC
Generator Mailing Town:	Not reported
Generator Mailing State:	NY
Generator Mailing Zip:	Not reported
Generator Mailing Country:	USA
Special Handling:	Not reported
Discrepancies:	No
Date Shipped:	3/7/2001
Date Received:	3/9/2001
Last modified date:	4/27/2004
Last modified by:	IG
Comments:	Not reported

U204 **F.D.R. INDUSTRIES, INC.** **AST** **A100293958**
NNE **670 BROADWAY** **N/A**
1/8-1/4 **NEW YORK, NY 10012**
0.148 mi.
781 ft. **Site 2 of 7 in cluster U**

Relative:
Lower

Actual:
39 ft.

AST:

Region:	STATE
DEC Region:	2
Site Status:	Active
Facility Id:	2-608613
Program Type:	PBS
UTM X:	584863.86216000002
UTM Y:	4508976.9809499998
Expiration Date:	2013/03/18

Affiliation Records:

Site Id:	30465
Affiliation Type:	Owner
Company Name:	F.D.R. INDUSTRIES, INC.
Contact Type:	PRESIDENT
Contact Name:	JAY R. DEUTSCH
Address1:	670 BROADWAY

F.D.R. INDUSTRIES, INC. (Continued) **A100293958**

Address2:	Not reported
City:	NEW YORK
State:	NY
Zip Code:	10012
Country Code:	001
Phone:	(212) 777-3051
Phone Ext:	Not reported
Email:	Not reported
Fax Number:	Not reported
Modified By:	dxliving
Date Last Modified:	2/14/2008

Site Id:	30465
Affiliation Type:	Mail Contact
Company Name:	F.D.R. INDUSTRIES, INC.
Contact Type:	Not reported
Contact Name:	JAY R. DEUTSCH
Address1:	670 BROADWAY
Address2:	SUITE 500
City:	NEW YORK
State:	NY
Zip Code:	10012
Country Code:	001
Phone:	(212) 777-3051
Phone Ext:	Not reported
Email:	Not reported
Fax Number:	Not reported
Modified By:	dxliving
Date Last Modified:	2/14/2008

Site Id:	30465
Affiliation Type:	On-Site Operator
Company Name:	F.D.R. INDUSTRIES, INC.
Contact Type:	Not reported
Contact Name:	JOHN O'SULLIVAN
Address1:	Not reported
Address2:	Not reported
City:	Not reported
State:	NN
Zip Code:	Not reported
Country Code:	001
Phone:	(212) 777-3051
Phone Ext:	Not reported
Email:	Not reported
Fax Number:	Not reported
Modified By:	dxliving
Date Last Modified:	2/14/2008

Site Id:	30465
Affiliation Type:	Emergency Contact
Company Name:	F.D.R. INDUSTRIES, INC.
Contact Type:	Not reported
Contact Name:	JOHN O'SULLIVAN
Address1:	Not reported
Address2:	Not reported
City:	Not reported
State:	NN

F.D.R. INDUSTRIES, INC. (Continued) **A100293958**

Zip Code:	Not reported
Country Code:	999
Phone:	(917) 607-8446
Phone Ext:	Not reported
Email:	Not reported
Fax Number:	Not reported
Modified By:	dxliving
Date Last Modified:	2/14/2008

Equipment Records:

D01 - Pipe Type - Steel/Carbon Steel/Iron
J02 - Dispenser - Suction
L09 - Piping Leak Detection - Exempt Suction Piping
A01 - Tank Internal Protection - Epoxy Liner
I05 - Overfill - Vent Whistle
G03 - Tank Secondary Containment - Vault (w/o access)
C01 - Pipe Location - Aboveground
F01 - Pipe External Protection - Painted/Asphalt Coating
H00 - Tank Leak Detection - None
B05 - Tank External Protection - Jacketed

Tank Info:

Tank Number:	001
Tank Id:	65384
Tank Location:	1
Tank Type:	Steel/Carbon Steel/Iron
Tank Status:	In Service
Tank Model:	Not reported
Pipe Model:	Not reported
Install Date:	09/30/1971
Capacity Gallons:	3000
Tightness Test Method:	NN
Date Test:	Not reported
Next Test Date:	Not reported
Date Tank Closed:	Not reported
Register:	True
Modified By:	dxliving
Last Modified:	02/14/2008

S205 **CON EDISON** **RCRA-NonGen** **1014398586**
SW **543 BROADWAY & PRINCE ST** **NYP004209415**
1/8-1/4 **NEW YORK, NY 10012**
0.149 mi.
786 ft. **Site 5 of 13 in cluster S**

Relative:
Lower

Actual:
30 ft.

RCRA-NonGen:

Date form received by agency:	06/23/2010
Facility name:	CON EDISON
Facility address:	543 BROADWAY & PRINCE ST NEW YORK, NY 10012
EPA ID:	NYP004209415
Mailing address:	4 IRVING PL, RM 828 NEW YORK, NY 10003
Contact:	NEIL SKOW
Contact address:	Not reported Not reported
Contact country:	Not reported

CON EDISON (Continued) **1014398586**

Contact telephone: (718) 204-4249
Contact email: Not reported
EPA Region: 02
Classification: Non-Generator
Description: Handler: Non-Generators do not presently generate hazardous waste

Handler Activities Summary:
U.S. importer of hazardous waste: No
Mixed waste (haz. and radioactive): No
Recycler of hazardous waste: No
Transporter of hazardous waste: No
Treater, storer or disposer of HW: No
Underground injection activity: No
On-site burner exemption: No
Furnace exemption: No
Used oil fuel burner: No
Used oil processor: No
User oil refiner: No
Used oil fuel marketer to burner: No
Used oil Specification marketer: No
Used oil transfer facility: No
Used oil transporter: No

Violation Status: No violations found

S206 **CONSOLIDATED EDISON** **MANIFEST** **S110491033**
SW **F/O 543 BROADWAY** **N/A**
1/8-1/4 **NEW YORK, NY 10012**
0.149 mi.
786 ft. **Site 6 of 13 in cluster S**

Relative:
Lower

Actual:
30 ft.

NY MANIFEST:
EPA ID: NYP004209415
Country: USA
Mailing Name: CONSOLIDATED EDISON
Mailing Contact: THOMAS TEELING
Mailing Address: 4 IRVING PL RM 828
Mailing Address 2: Not reported
Mailing City: NEW YORK
Mailing State: NY
Mailing Zip: 10003
Mailing Zip4: Not reported
Mailing Country: USA
Mailing Phone: 212-460-3770

Document ID: Not reported
Manifest Status: Not reported
Trans1 State ID: NJ0000027193
Trans2 State ID: Not reported
Generator Ship Date: 2010-06-23
Trans1 Recv Date: 2010-06-23
Trans2 Recv Date: Not reported
TSD Site Recv Date: 2010-06-25
Part A Recv Date: Not reported
Part B Recv Date: Not reported
Generator EPA ID: NYP004209415
Trans1 EPA ID: Not reported

CONSOLIDATED EDISON (Continued) **S110491033**

Trans2 EPA ID:	Not reported
TSDF ID:	NJD002200046
Waste Code:	Not reported
Quantity:	200.0
Units:	P - Pounds
Number of Containers:	1.0
Container Type:	TT - Cargo tank, tank trucks
Handling Method:	T Chemical, physical, or biological treatment.
Specific Gravity:	1.0
Year:	2010
Manifest Tracking Num:	007020874JJK
Import Ind:	N
Export Ind:	N
Discr Quantity Ind:	N
Discr Type Ind:	N
Discr Residue Ind:	N
Discr Partial Reject Ind:	N
Discr Full Reject Ind:	N
Manifest Ref Num:	Not reported
Alt Fac RCRA Id:	Not reported
Alt Fac Sign Date:	Not reported
Mgmt Method Type Code:	H111

S207 **CONSOLIDATED EDISON** **MANIFEST** **S110823529**
SW **F/O 541-43 W150 E/O BROADWAY** **N/A**
1/8-1/4 **NEW YORK, NY**
0.149 mi.
786 ft. **Site 7 of 13 in cluster S**

Relative:
Lower

Actual:
30 ft.

NY MANIFEST:

EPA ID:	NYP004223871
Country:	USA
Mailing Name:	CONSOLIDATED EDISON
Mailing Contact:	DENNIS HUACON
Mailing Address:	4 IRVING PLACE RM 828
Mailing Address 2:	Not reported
Mailing City:	NEW YORK
Mailing State:	NY
Mailing Zip:	10003
Mailing Zip4:	Not reported
Mailing Country:	USA
Mailing Phone:	212-460-2757

Document ID:	Not reported
Manifest Status:	Not reported
Trans1 State ID:	NJ0000027193
Trans2 State ID:	Not reported
Generator Ship Date:	2011-01-13
Trans1 Recv Date:	2011-01-13
Trans2 Recv Date:	Not reported
TSD Site Recv Date:	2011-01-14
Part A Recv Date:	Not reported
Part B Recv Date:	Not reported
Generator EPA ID:	NYP004223871
Trans1 EPA ID:	Not reported
Trans2 EPA ID:	Not reported
TSDF ID:	NJD002200046

CONSOLIDATED EDISON (Continued) **S110823529**

Waste Code:	Not reported
Quantity:	1000.0
Units:	P - Pounds
Number of Containers:	1.0
Container Type:	TT - Cargo tank, tank trucks
Handling Method:	T Chemical, physical, or biological treatment.
Specific Gravity:	1.0
Year:	2011
Manifest Tracking Num:	007655768JJK
Import Ind:	N
Export Ind:	N
Discr Quantity Ind:	N
Discr Type Ind:	N
Discr Residue Ind:	N
Discr Partial Reject Ind:	N
Discr Full Reject Ind:	N
Manifest Ref Num:	Not reported
Alt Fac RCRA Id:	Not reported
Alt Fac Sign Date:	Not reported
Mgmt Method Type Code:	H111

S208 **CONED** **HIST AST** **S107785484**
SW **543 BROADWAY** **MANIFEST** **N/A**
1/8-1/4 **NEW YORK, NY**
0.149 mi.
786 ft. **Site 8 of 13 in cluster S**

Relative:
Lower

Actual:
30 ft.

HIST AST:

PBS Number:	2-606974
SWIS Code:	6201
Operator:	APONTE CATALANO
Facility Phone:	(917) 821-9917
Facility Addr2:	543 BROADWAY
Facility Type:	APARTMENT BUILDING
Emergency:	ALLEN ABBANI
Emergency Tel:	(212) 661-1150
Old PBSNO:	Not reported
Date Inspected:	Not reported
Inspector:	Not reported
Result of Inspection:	Not reported
Owner Name:	543 BROADWAY CORP.
Owner Address:	271 MADISON AVENUE # 1101
Owner City,St,Zip:	NEW YORK, NY 10016
Federal ID:	Not reported
Owner Tel:	(212) 661-1150
Owner Type:	Private Resident
Owner Subtype:	Not reported
Mailing Contact:	ALLEN ABBANI
Mailing Name:	543 BROADWAY CORP.
Mailing Address:	543 BROADWAY
Mailing Address 2:	Not reported
Mailing City,St,Zip:	NEW YORK, NY 10012
Mailing Telephone:	(212) 661-1150
Owner Mark:	First Owner
Facility Status:	1 - Active PBS facility, i.e. total capacity of the PBS tanks is greater than 1,100 gallons, regardless if Subpart 360-14 tanks exist or not at the facility.
Certification Flag:	False

CONED (Continued) **S107785484**

Certification Date: 09/28/2001
Expiration: 09/21/2006
Renew Flag: False
Renew Date: Not reported
Total Capacity: 3000
FAMT: True
Facility Screen: No Missing Data
Owner Screen: No Missing Data
Tank Screen: No Missing Data
Dead Letter: False
CBS Number: Not reported
Town or City: NEW YORK CITY
County Code: 62
Town or City Code: 01
Region: 2

Tank ID: 1
Tank Location: ABOVEGROUND
Tank Status: In Service
Install Date: Not reported
Capacity (Gal): 3000
Product Stored: NOS 1,2, OR 4 FUEL OIL
Tank Type: Steel/carbon steel
Tank Internal: 0
Tank External: 0
Pipe Location: Aboveground
Pipe Type: STEEL/IRON
Pipe Internal: None
Pipe External: 0
Tank Containment: None
Leak Detection: 0
Overfill Protection: 1
Dispenser Method: Gravity
Date Tested: Not reported
Next Test Date: Not reported
Missing Data for Tank: No Missing Data
Date Closed: Not reported
Test Method: Not reported
Deleted: False
Updated: True
SPDES Number: Not reported
Lat/Long: Not reported

NY MANIFEST:
EPA ID: NYP004244208
Country: USA
Mailing Name: CONED
Mailing Contact: CONED
Mailing Address: 4 IRVING PLACE
Mailing Address 2: 15TH FLOOR
Mailing City: NEW YORK
Mailing State: NY
Mailing Zip: 10004
Mailing Zip4: Not reported
Mailing Country: USA
Mailing Phone: Not reported

CONED (Continued) **S107785484**

Document ID:	Not reported
Manifest Status:	Not reported
Trans1 State ID:	NJ0000027193
Trans2 State ID:	Not reported
Generator Ship Date:	2011-11-10
Trans1 Recv Date:	2011-11-10
Trans2 Recv Date:	Not reported
TSD Site Recv Date:	2011-11-11
Part A Recv Date:	Not reported
Part B Recv Date:	Not reported
Generator EPA ID:	NYP004244208
Trans1 EPA ID:	Not reported
Trans2 EPA ID:	Not reported
TSDF ID:	NJD002200046
Waste Code:	Not reported
Quantity:	1000.0
Units:	P - Pounds
Number of Containers:	1.0
Container Type:	TT - Cargo tank, tank trucks
Handling Method:	T Chemical, physical, or biological treatment.
Specific Gravity:	1.0
Year:	2011
Manifest Tracking Num:	006903726JJK
Import Ind:	N
Export Ind:	N
Discr Quantity Ind:	N
Discr Type Ind:	N
Discr Residue Ind:	N
Discr Partial Reject Ind:	N
Discr Full Reject Ind:	N
Manifest Ref Num:	Not reported
Alt Fac RCRA Id:	Not reported
Alt Fac Sign Date:	Not reported
Mgmt Method Type Code:	H111

V209 **LAFAYETTE STREET APARTMENTS CORP.** **AST** **U004047373**
SSW **241 LAFAYETTE ST** **N/A**
1/8-1/4 **NEW YORK, NY 10002**
0.149 mi.
788 ft. **Site 1 of 15 in cluster V**

Relative:
Lower

Actual:
35 ft.

AST:

Region:	STATE
DEC Region:	2
Site Status:	Unregulated
Facility Id:	2-055247
Program Type:	PBS
UTM X:	584752.70230999996
UTM Y:	4508506.6707199998
Expiration Date:	N/A

Affiliation Records:

Site Id:	820
Affiliation Type:	Owner
Company Name:	CHARLES SHOHET/LAFAYETTE ST. APTS. CORP.
Contact Type:	Not reported
Contact Name:	Not reported
Address1:	18 DORSET ROAD

LAFAYETTE STREET APARTMENTS CORP. (Continued) **U004047373**

Address2:	Not reported
City:	GREAT NECK
State:	NY
Zip Code:	11020-1736
Country Code:	001
Phone:	(516) 487-6863
Phone Ext:	Not reported
Email:	Not reported
Fax Number:	Not reported
Modified By:	TRANSLAT
Date Last Modified:	3/4/2004

Site Id:	820
Affiliation Type:	Mail Contact
Company Name:	LAFAYETTE ST. APTS. CORP.
Contact Type:	Not reported
Contact Name:	CHARLES SHOHET
Address1:	18 DORSET ROAD
Address2:	Not reported
City:	GREAT NECK
State:	NY
Zip Code:	11020-1736
Country Code:	001
Phone:	(516) 487-6863
Phone Ext:	Not reported
Email:	Not reported
Fax Number:	Not reported
Modified By:	TRANSLAT
Date Last Modified:	3/4/2004

Site Id:	820
Affiliation Type:	On-Site Operator
Company Name:	LAFAYETTE STREET APARTMENTS CORP.
Contact Type:	Not reported
Contact Name:	CHARLES SHOHET
Address1:	Not reported
Address2:	Not reported
City:	Not reported
State:	NN
Zip Code:	Not reported
Country Code:	001
Phone:	(516) 487-6863
Phone Ext:	Not reported
Email:	Not reported
Fax Number:	Not reported
Modified By:	TRANSLAT
Date Last Modified:	3/4/2004

Site Id:	820
Affiliation Type:	Emergency Contact
Company Name:	CHARLES SHOHET/LAFAYETTE ST. APTS. CORP.
Contact Type:	Not reported
Contact Name:	CHARLES SHOHET
Address1:	Not reported
Address2:	Not reported
City:	Not reported
State:	NN

LAFAYETTE STREET APARTMENTS CORP. (Continued) **U004047373**

Zip Code:	Not reported
Country Code:	001
Phone:	(516) 487-6863
Phone Ext:	Not reported
Email:	Not reported
Fax Number:	Not reported
Modified By:	TRANSLAT
Date Last Modified:	3/4/2004

Equipment Records:

C00 - Pipe Location - No Piping
F00 - Pipe External Protection - None
A00 - Tank Internal Protection - None
D01 - Pipe Type - Steel/Carbon Steel/Iron
J02 - Dispenser - Suction
H00 - Tank Leak Detection - None
G00 - Tank Secondary Containment - None
I00 - Overfill - None
B00 - Tank External Protection - None

Tank Info:

Tank Number:	001
Tank Id:	1763
Tank Location:	1
Tank Type:	Steel/Carbon Steel/Iron
Tank Status:	Closed - Removed
Tank Model:	Not reported
Pipe Model:	Not reported
Install Date:	Not reported
Capacity Gallons:	3500
Tightness Test Method:	NN
Date Test:	Not reported
Next Test Date:	Not reported
Date Tank Closed:	06/01/1997
Register:	True
Modified By:	TRANSLAT
Last Modified:	03/04/2004

S210 **CON EDISON SERVICE BOX 27186** **RCRA-NonGen** **1014926644**
SW **543 BROADWAY** **NYP004244208**
1/8-1/4 **NEW YORK, NY 10012**
0.151 mi.
795 ft. **Site 9 of 13 in cluster S**

Relative:
Lower

Actual:
30 ft.

RCRA-NonGen:

Date form received by agency:	12/10/2011
Facility name:	CON EDISON SERVICE BOX 27186
Facility address:	543 BROADWAY NEW YORK, NY 10012
EPA ID:	NYP004244208
Mailing address:	4 IRVING PL, RM 828 NEW YORK, NY 10003
Contact:	JUAN RODRIGUEZ
Contact address:	Not reported Not reported
Contact country:	Not reported
Contact telephone:	(347) 865-5931

CON EDISON SERVICE BOX 27186 (Continued) **1014926644**

Contact email: Not reported
EPA Region: 02
Classification: Non-Generator
Description: Handler: Non-Generators do not presently generate hazardous waste

Handler Activities Summary:
U.S. importer of hazardous waste: No
Mixed waste (haz. and radioactive): No
Recycler of hazardous waste: No
Transporter of hazardous waste: No
Treater, storer or disposer of HW: No
Underground injection activity: No
On-site burner exemption: No
Furnace exemption: No
Used oil fuel burner: No
Used oil processor: No
User oil refiner: No
Used oil fuel marketer to burner: No
Used oil Specification marketer: No
Used oil transfer facility: No
Used oil transporter: No

Historical Generators:
Date form received by agency: 11/10/2011
Facility name: CON EDISON SERVICE BOX 27186
Classification: Conditionally Exempt Small Quantity Generator

Violation Status: No violations found

T211 **SOHO HERITAGE CONDOMINIUM** **AST U003396786**
West **102 PRINCE STREET** **HIST AST N/A**
1/8-1/4 **NEW YORK, NY 10012**
0.151 mi.
796 ft. **Site 2 of 14 in cluster T**

Relative:
Lower

Actual:
27 ft.

AST:
Region: STATE
DEC Region: 2
Site Status: Active
Facility Id: 2-602702
Program Type: PBS
UTM X: 584733.89200999995
UTM Y: 4508600.4887399999
Expiration Date: 2011/06/03

Affiliation Records:
Site Id: 24658
Affiliation Type: Owner
Company Name: SOHO HERITAGE CONDOMINIUM
Contact Type: PROPERTY MANAGER
Contact Name: CHRISTOPHER HOWE
Address1: 102-104 PRINCE STREET
Address2: Not reported
City: NEW YORK
State: NY
Zip Code: 10012
Country Code: 001
Phone: (212) 529-5688

SOHO HERITAGE CONDOMINIUM (Continued) **U003396786**

Phone Ext:	Not reported
Email:	Not reported
Fax Number:	Not reported
Modified By:	KXTANG
Date Last Modified:	3/28/2006

Site Id:	24658
Affiliation Type:	Mail Contact
Company Name:	ANDREWS BUILDING CORP.
Contact Type:	Not reported
Contact Name:	CHRISTOPHER HOWE - SOHO HERITAGE
Address1:	666 BROADWAY
Address2:	12TH FLOOR
City:	NEW YORK
State:	NY
Zip Code:	10012-2317
Country Code:	001
Phone:	(212) 529-5688
Phone Ext:	Not reported
Email:	CHOWE@ANDREWSBC.COM
Fax Number:	Not reported
Modified By:	KXTANG
Date Last Modified:	3/28/2006

Site Id:	24658
Affiliation Type:	On-Site Operator
Company Name:	SOHO HERITAGE CONDOMINIUM
Contact Type:	Not reported
Contact Name:	GONZAGA SEPULVEDA
Address1:	Not reported
Address2:	Not reported
City:	Not reported
State:	NN
Zip Code:	Not reported
Country Code:	001
Phone:	(212) 966-6294
Phone Ext:	Not reported
Email:	Not reported
Fax Number:	Not reported
Modified By:	KXTANG
Date Last Modified:	3/28/2006

Site Id:	24658
Affiliation Type:	Emergency Contact
Company Name:	SOHO HERITAGE CONDOMINIUM
Contact Type:	Not reported
Contact Name:	CHRISTOPHER HOWE
Address1:	Not reported
Address2:	Not reported
City:	Not reported
State:	NN
Zip Code:	Not reported
Country Code:	999
Phone:	(212) 529-5688
Phone Ext:	Not reported
Email:	Not reported
Fax Number:	Not reported

SOHO HERITAGE CONDOMINIUM (Continued) **U003396786**

Modified By: KXTANG
Date Last Modified: 3/28/2006

Equipment Records:

B01 - Tank External Protection - Painted/Asphalt Coating
F00 - Pipe External Protection - None
I04 - Overfill - Product Level Gauge (A/G)
G00 - Tank Secondary Containment - None
I05 - Overfill - Vent Whistle
B05 - Tank External Protection - Jacketed
A00 - Tank Internal Protection - None
D01 - Pipe Type - Steel/Carbon Steel/Iron
J02 - Dispenser - Suction
L09 - Piping Leak Detection - Exempt Suction Piping
C01 - Pipe Location - Aboveground
H00 - Tank Leak Detection - None

Tank Info:

Tank Number: 001
Tank Id: 51198
Tank Location: 1
Tank Type: Steel/Carbon Steel/Iron
Tank Status: In Service
Tank Model: Not reported
Pipe Model: Not reported
Install Date: Not reported
Capacity Gallons: 3000
Tightness Test Method: NN
Date Test: Not reported
Next Test Date: Not reported
Date Tank Closed: Not reported
Register: True
Modified By: TRANSLAT
Last Modified: 03/04/2004

HIST AST:

PBS Number: 2-602702
SWIS Code: 6201
Operator: CLUNIS RANKINE
Facility Phone: (917) 894-1739
Facility Addr2: Not reported
Facility Type: RETAIL GASOLINE SALES
Facility Type: APARTMENT BUILDING
Emergency: BARRY SILBERMAN
Emergency Tel: (212) 529-5688
Old PBSNO: Not reported
Date Inspected: Not reported
Inspector: Not reported
Result of Inspection: Not reported
Owner Name: SOHO HERITAGE CONDOMINIUM
Owner Address: 102 PRINCE STREET
Owner City,St,Zip: NEW YORK, NY 10012
Federal ID: Not reported
Owner Tel: (212) 334-9005
Owner Type: Private Resident
Owner Subtype: Not reported

SOHO HERITAGE CONDOMINIUM (Continued) **U003396786**

Mailing Contact:	BARRY SILBERMAN
Mailing Name:	ANDREWS BUILDING CORP.
Mailing Address:	666 BROADWAY
Mailing Address 2:	12TH FLOOR
Mailing City,St,Zip:	NEW YORK, NY 10012
Mailing Telephone:	(212) 529-5688
Owner Mark:	First Owner
Facility Status:	1 - Active PBS facility, i.e. total capacity of the PBS tanks is greater than 1,100 gallons, regardless if Subpart 360-14 tanks exist or not at the facility.
Certification Flag:	False
Certification Date:	06/01/2001
Expiration:	06/03/2006
Renew Flag:	False
Renew Date:	Not reported
Total Capacity:	3000
FAMT:	True
Facility Screen:	No Missing Data
Owner Screen:	No Missing Data
Tank Screen:	No Missing Data
Dead Letter:	False
CBS Number:	Not reported
Town or City:	NEW YORK CITY
County Code:	62
Town or City Code:	01
Region:	2

Tank ID:	001
Tank Location:	ABOVEGROUND
Tank Status:	In Service
Install Date:	Not reported
Capacity (Gal):	3000
Product Stored:	NOS 1,2, OR 4 FUEL OIL
Tank Type:	Steel/carbon steel
Tank Internal:	0
Tank External:	15
Pipe Location:	Aboveground
Pipe Type:	STEEL/IRON
Pipe Internal:	None
Pipe External:	00
Tank Containment:	None
Leak Detection:	00
Overfill Protection:	46
Dispenser Method:	Suction
Date Tested:	Not reported
Next Test Date:	Not reported
Missing Data for Tank:	No Missing Data
Date Closed:	Not reported
Test Method:	Not reported
Deleted:	False
Updated:	True
SPDES Number:	Not reported
Lat/Long:	Not reported

T212 **INDUSTRIAL ELECTRONIC HDWR** **RCRA-NonGen** **1000428076**
West **103-11 PRINCE ST** **FINDS** **NYD001367630**
1/8-1/4 **NEW YORK, NY 10012**
0.155 mi.
820 ft. **Site 3 of 14 in cluster T**

Relative:
Lower

Actual:
26 ft.

RCRA-NonGen:

Date form received by agency:	01/01/2007
Facility name:	INDUSTRIAL ELECTRONIC HDWR
Facility address:	103-11 PRINCE ST NEW YORK, NY 10012
EPA ID:	NYD001367630
Mailing address:	PRINCE ST NEW YORK, NY 10012
Contact:	FRANK FAZZIO
Contact address:	PRINCE ST NEW YORK, NY 10012
Contact country:	US
Contact telephone:	(212) 677-1881
Contact email:	Not reported
EPA Region:	02
Land type:	Facility is not located on Indian land. Additional information is not known.
Classification:	Non-Generator
Description:	Handler: Non-Generators do not presently generate hazardous waste

Owner/Operator Summary:

Owner/operator name:	SEYMOUR OFFERMAN PRESIDENT
Owner/operator address:	NOT REQUIRED NOT REQUIRED, WY 99999
Owner/operator country:	US
Owner/operator telephone:	(212) 555-1212
Legal status:	Private
Owner/Operator Type:	Operator
Owner/Op start date:	Not reported
Owner/Op end date:	Not reported

Owner/operator name:	SEYMOUR OFFERMAN PRESIDENT
Owner/operator address:	NOT REQUIRED NOT REQUIRED, WY 99999
Owner/operator country:	US
Owner/operator telephone:	(212) 555-1212
Legal status:	Private
Owner/Operator Type:	Owner
Owner/Op start date:	Not reported
Owner/Op end date:	Not reported

Handler Activities Summary:

U.S. importer of hazardous waste:	No
Mixed waste (haz. and radioactive):	No
Recycler of hazardous waste:	No
Transporter of hazardous waste:	No
Treater, storer or disposer of HW:	No
Underground injection activity:	No
On-site burner exemption:	No
Furnace exemption:	No
Used oil fuel burner:	No
Used oil processor:	No
User oil refiner:	No

INDUSTRIAL ELECTRONIC HDWR (Continued) **1000428076**

Used oil fuel marketer to burner: No
Used oil Specification marketer: No
Used oil transfer facility: No
Used oil transporter: No

Historical Generators:
Date form received by agency: 01/01/2006
Facility name: INDUSTRIAL ELECTRONIC HDWR
Classification: Not a generator, verified

Date form received by agency: 08/18/1980
Facility name: INDUSTRIAL ELECTRONIC HDWR
Classification: Unverified

Violation Status: No violations found

Evaluation Action Summary:
Evaluation date: 01/09/1985
Evaluation: COMPLIANCE EVALUATION INSPECTION ON-SITE
Area of violation: Not reported
Date achieved compliance: Not reported
Evaluation lead agency: State

FINDS:

Registry ID: 110004334140

Environmental Interest/Information System
RCRAInfo is a national information system that supports the Resource Conservation and Recovery Act (RCRA) program through the tracking of events and activities related to facilities that generate, transport, and treat, store, or dispose of hazardous waste. RCRAInfo allows RCRA program staff to track the notification, permit, compliance, and corrective action activities required under RCRA.

R213 **ST PATRICK'S SCHOOL** **UST** **U001835405**
SSE **233 MOTT ST** **HIST UST** **N/A**
1/8-1/4 **NY, NY 10012**
0.156 mi.
822 ft. **Site 2 of 12 in cluster R**

Relative:
Lower

Actual:
40 ft.

UST:
Facility Id: 2-280240
Region: STATE
DEC Region: 2
Site Status: Administratively Closed
Program Type: PBS
Expiration Date: N/A
UTM X: 584898.93362000003
UTM Y: 4508468.2658099998

Affiliation Records:
Site Id: 12234
Affiliation Type: Owner
Company Name: ST PATRICKS OLD CATHEDRAL
Contact Type: Not reported
Contact Name: Not reported

ST PATRICK'S SCHOOL (Continued) **U001835405**

Address1:	263 MULBERRY STREET
Address2:	Not reported
City:	NEW YORK
State:	NY
Zip Code:	10012
Country Code:	001
Phone:	(212) 226-8075
Phone Ext:	Not reported
Email:	Not reported
Fax Number:	Not reported
Modified By:	TRANSLAT
Date Last Modified:	3/4/2004

Site Id:	12234
Affiliation Type:	Mail Contact
Company Name:	CASTLE SERVICE CO.
Contact Type:	Not reported
Contact Name:	Not reported
Address1:	500 MAMAMORONECK AVENUE
Address2:	Not reported
City:	HARRISON
State:	NY
Zip Code:	10528-1600
Country Code:	001
Phone:	(914) 723-2620
Phone Ext:	Not reported
Email:	Not reported
Fax Number:	Not reported
Modified By:	TRANSLAT
Date Last Modified:	3/4/2004

Site Id:	12234
Affiliation Type:	On-Site Operator
Company Name:	ST PATRICKS SCHOOL
Contact Type:	Not reported
Contact Name:	RAFAEL GRULLON
Address1:	Not reported
Address2:	Not reported
City:	Not reported
State:	NN
Zip Code:	Not reported
Country Code:	001
Phone:	(212) 431-8575
Phone Ext:	Not reported
Email:	Not reported
Fax Number:	Not reported
Modified By:	TRANSLAT
Date Last Modified:	3/4/2004

Site Id:	12234
Affiliation Type:	Emergency Contact
Company Name:	ST PATRICKS OLD CATHEDRAL
Contact Type:	Not reported
Contact Name:	REV. KEITH FENNESSY
Address1:	Not reported
Address2:	Not reported
City:	Not reported

ST PATRICK'S SCHOOL (Continued) **U001835405**

State: NN
Zip Code: Not reported
Country Code: 001
Phone: (212) 226-8075
Phone Ext: Not reported
Email: Not reported
Fax Number: Not reported
Modified By: TRANSLAT
Date Last Modified: 3/4/2004

Equipment Records:

G00 - Tank Secondary Containment - None
J02 - Dispenser - Suction
L09 - Piping Leak Detection - Exempt Suction Piping
D01 - Pipe Type - Steel/Carbon Steel/Iron
A00 - Tank Internal Protection - None
I04 - Overfill - Product Level Gauge (A/G)
C00 - Pipe Location - No Piping
F00 - Pipe External Protection - None
H00 - Tank Leak Detection - None
B00 - Tank External Protection - None

Tank Info:

Site ID: 12234

Tank Number: 001
Tank ID: 14565
Tank Status: Administratively Closed
Tank Model: Not reported
Pipe Model: Not reported
Install Date: Not reported
Capacity Gallons: 1500
Tightness Test Method: NN
Next Test Date: Not reported
Date Tank Closed: Not reported
Tank Location: 6
Tank Type: Steel/carbon steel
Date Test: Not reported
Register: True
Modified By: NRLOMBAR
Last Modified: 09/28/2004

HIST UST:

PBS Number: 2-280240
SPDES Number: Not reported
Emergency Contact: REV. KEITH FENNESSY
Emergency Telephone: (212) 226-8075
Operator: RAFAEL GRULLON
Operator Telephone: (212) 431-8575
Owner Name: ST PATRICK'S OLD CATHEDRAL
Owner Address: 263 MULBERRY STREET
Owner City,St,Zip: NEW YORK, NY 10012
Owner Telephone: (212) 226-8075
Owner Type: Not reported
Owner Subtype: Not reported
Mailing Name: CASTLE SERVICE CO.
Mailing Address: 500 MAMAMORONECK AVENUE

ST PATRICK'S SCHOOL (Continued) **U001835405**

Mailing Address 2:	Not reported
Mailing City,St,Zip:	HARRISON, NY 10528-1600
Mailing Contact:	Not reported
Mailing Telephone:	(914) 723-2620
Owner Mark:	First Owner
Facility Status:	1 - Active PBS facility, i.e. total capacity of the PBS tanks is greater than 1,100 gallons, regardless if Subpart 360-14 tanks exist or not at the facility.
Facility Addr2:	233 MOTT ST
SWIS ID:	6201
Old PBS Number:	Not reported
Facility Type:	Not reported
Inspected Date:	Not reported
Inspector:	Not reported
Inspection Result:	Not reported
Federal ID:	Not reported
Certification Flag:	False
Certification Date:	06/30/1992
Expiration Date:	07/14/1997
Renew Flag:	False
Renewal Date:	Not reported
Total Capacity:	1500
FAMT:	True
Facility Screen:	Minor Data Missing
Owner Screen:	Minor Data Missing
Tank Screen:	Minor Data Missing
Dead Letter:	False
CBS Number:	Not reported
Town or City:	NEW YORK CITY
County Code:	62
Town or City:	01
Region:	2

Tank Id:	001
Tank Location:	UNDERGROUND, VAULTED, WITH ACCESS
Tank Status:	In Service
Install Date:	Not reported
Capacity (gals):	1500
Product Stored:	NOS 1,2, OR 4 FUEL OIL
Tank Type:	Steel/carbon steel
Tank Internal:	Not reported
Tank External:	Not reported
Pipe Location:	Not reported
Pipe Type:	STEEL/IRON
Pipe Internal:	Not reported
Pipe External:	Not reported
Second Containment:	None
Leak Detection:	None
Overfill Prot:	Product Level Gauge
Dispenser:	Suction
Date Tested:	Not reported
Next Test Date:	Not reported
Missing Data for Tank:	Minor Data Missing
Date Closed:	Not reported
Test Method:	Not reported
Deleted:	False
Updated:	False

ST PATRICK'S SCHOOL (Continued) **U001835405**

Lat/long: Not reported

R214 **SAINT PATRICK CONVENT + SCHOOL** **AST** **A100147071**
SSE **233 MOTT STREET** **N/A**
1/8-1/4 **NEW YORK, NY 10012**
0.156 mi.
822 ft. **Site 3 of 12 in cluster R**

Relative:
Lower

Actual:
40 ft.

AST:

Region:	STATE
DEC Region:	2
Site Status:	Active
Facility Id:	2-604044
Program Type:	PBS
UTM X:	584898.93362000003
UTM Y:	4508468.2658099998
Expiration Date:	2014/04/05

Affiliation Records:

Site Id:	25930
Affiliation Type:	Owner
Company Name:	TRUSTEES OF ST. PATRICK CATHEDRAL
Contact Type:	AGENT
Contact Name:	SHANMA RYON
Address1:	1011 FIRST AVENUE
Address2:	Not reported
City:	NEW YORK
State:	NY
Zip Code:	10022
Country Code:	001
Phone:	(212) 371-1000
Phone Ext:	Not reported
Email:	Not reported
Fax Number:	Not reported
Modified By:	KXTANG
Date Last Modified:	11/7/2006

Site Id:	25930
Affiliation Type:	Mail Contact
Company Name:	TRUSTEES OF ST. PATRICKS CATHEDRAL
Contact Type:	Not reported
Contact Name:	REV. THOMAS KALLAMDY
Address1:	1011 FIRST AVENUE, ROOM 1740
Address2:	Not reported
City:	NEW YORK
State:	NY
Zip Code:	10022
Country Code:	001
Phone:	(212) 371-1000
Phone Ext:	Not reported
Email:	Not reported
Fax Number:	Not reported
Modified By:	KXTANG
Date Last Modified:	11/7/2006

Site Id:	25930
Affiliation Type:	On-Site Operator
Company Name:	SAINT PATRICK CONVENT + SCHOOL

SAINT PATRICK CONVENT + SCHOOL (Continued) **A100147071**

Contact Type:	Not reported
Contact Name:	JOHN GRUTZKY
Address1:	Not reported
Address2:	Not reported
City:	Not reported
State:	NN
Zip Code:	Not reported
Country Code:	001
Phone:	(212) 226-8075
Phone Ext:	Not reported
Email:	Not reported
Fax Number:	Not reported
Modified By:	KXTANG
Date Last Modified:	11/7/2006

Site Id:	25930
Affiliation Type:	Emergency Contact
Company Name:	TRUSTEES OF ST. PATRICK CATHEDRAL
Contact Type:	Not reported
Contact Name:	ROSA JIMENEZ
Address1:	Not reported
Address2:	Not reported
City:	Not reported
State:	NN
Zip Code:	Not reported
Country Code:	999
Phone:	(212) 226-8075
Phone Ext:	Not reported
Email:	Not reported
Fax Number:	Not reported
Modified By:	KXTANG
Date Last Modified:	11/7/2006

Equipment Records:

B05 - Tank External Protection - Jacketed
H06 - Tank Leak Detection - Impervious Barrier/Concrete Pad (A/G)
L00 - Piping Leak Detection - None
A00 - Tank Internal Protection - None
D01 - Pipe Type - Steel/Carbon Steel/Iron
J02 - Dispenser - Suction
C01 - Pipe Location - Aboveground
E00 - Piping Secondary Containment - None
F00 - Pipe External Protection - None
G00 - Tank Secondary Containment - None
I02 - Overfill - High Level Alarm
K00 - Spill Prevention - None

Tank Info:

Tank Number:	003
Tank Id:	56462
Tank Location:	2
Tank Type:	Steel/Carbon Steel/Iron
Tank Status:	In Service
Tank Model:	Not reported
Pipe Model:	Not reported
Install Date:	01/29/1948

SAINT PATRICK CONVENT + SCHOOL (Continued) **A100147071**

Capacity Gallons:	1500
Tightness Test Method:	NN
Date Test:	Not reported
Next Test Date:	Not reported
Date Tank Closed:	Not reported
Register:	True
Modified By:	MSBAPTIS
Last Modified:	03/12/2009

N215 **CONSOLIDATED EDISON** **MANIFEST** **S109825817**
ESE **BOWERY AND E HOUSTON ST** **N/A**
1/8-1/4 **NEW YORK, NY 10002**
0.157 mi.
829 ft. **Site 6 of 8 in cluster N**

Relative:
Higher

Actual:
43 ft.

NY MANIFEST:

EPA ID:	NYP004174777
Country:	USA
Mailing Name:	CONSOLIDATED EDISON
Mailing Contact:	FRANKLYN MURRAY
Mailing Address:	4 IRVING PLACE RM 828
Mailing Address 2:	Not reported
Mailing City:	NEW YORK
Mailing State:	NY
Mailing Zip:	10003
Mailing Zip4:	Not reported
Mailing Country:	USA
Mailing Phone:	212-460-2808

Document ID:	Not reported
Manifest Status:	Not reported
Trans1 State ID:	NJ0000027193
Trans2 State ID:	Not reported
Generator Ship Date:	2009-06-23
Trans1 Recv Date:	2009-06-23
Trans2 Recv Date:	Not reported
TSD Site Recv Date:	2009-06-23
Part A Recv Date:	Not reported
Part B Recv Date:	Not reported
Generator EPA ID:	NYP004174777
Trans1 EPA ID:	Not reported
Trans2 EPA ID:	Not reported
TSDF ID:	NJD002200046
Waste Code:	Not reported
Quantity:	2500.0
Units:	P - Pounds
Number of Containers:	1.0
Container Type:	TT - Cargo tank, tank trucks
Handling Method:	T Chemical, physical, or biological treatment.
Specific Gravity:	1.0
Year:	2009
Manifest Tracking Num:	000961216GBF
Import Ind:	N
Export Ind:	N
Discr Quantity Ind:	N
Discr Type Ind:	N
Discr Residue Ind:	N

CONSOLIDATED EDISON (Continued) **S109825817**

Discr Partial Reject Ind:	N
Discr Full Reject Ind:	N
Manifest Ref Num:	Not reported
Alt Fac RCRA Id:	Not reported
Alt Fac Sign Date:	Not reported
Mgmt Method Type Code:	H111

Document ID:	Not reported
Manifest Status:	Not reported
Trans1 State ID:	NJ0000027193
Trans2 State ID:	Not reported
Generator Ship Date:	2009-06-23
Trans1 Recv Date:	2009-06-23
Trans2 Recv Date:	Not reported
TSD Site Recv Date:	2009-06-23
Part A Recv Date:	Not reported
Part B Recv Date:	Not reported
Generator EPA ID:	NYP004174777
Trans1 EPA ID:	Not reported
Trans2 EPA ID:	Not reported
TSDF ID:	NJD002200046
Waste Code:	Not reported
Quantity:	2500.0
Units:	P - Pounds
Number of Containers:	1.0
Container Type:	TT - Cargo tank, tank trucks
Handling Method:	T Chemical, physical, or biological treatment.
Specific Gravity:	1.0
Year:	2009
Manifest Tracking Num:	000961216GBF
Import Ind:	N
Export Ind:	N
Discr Quantity Ind:	N
Discr Type Ind:	N
Discr Residue Ind:	N
Discr Partial Reject Ind:	N
Discr Full Reject Ind:	N
Manifest Ref Num:	Not reported
Alt Fac RCRA Id:	Not reported
Alt Fac Sign Date:	Not reported
Mgmt Method Type Code:	H111

Document ID:	Not reported
Manifest Status:	Not reported
Trans1 State ID:	NJ0000027193
Trans2 State ID:	Not reported
Generator Ship Date:	2009-06-23
Trans1 Recv Date:	2009-06-23
Trans2 Recv Date:	Not reported
TSD Site Recv Date:	2009-06-23
Part A Recv Date:	Not reported
Part B Recv Date:	Not reported
Generator EPA ID:	NYP004174777
Trans1 EPA ID:	Not reported
Trans2 EPA ID:	Not reported

CONSOLIDATED EDISON (Continued) **S109825817**

TSDF ID:	NJD002200046
Waste Code:	Not reported
Quantity:	2500.0
Units:	P - Pounds
Number of Containers:	1.0
Container Type:	TT - Cargo tank, tank trucks
Handling Method:	T Chemical, physical, or biological treatment.
Specific Gravity:	1.0
Year:	2009
Manifest Tracking Num:	000961216GBF
Import Ind:	N
Export Ind:	N
Discr Quantity Ind:	N
Discr Type Ind:	N
Discr Residue Ind:	N
Discr Partial Reject Ind:	N
Discr Full Reject Ind:	N
Manifest Ref Num:	Not reported
Alt Fac RCRA Id:	Not reported
Alt Fac Sign Date:	Not reported
Mgmt Method Type Code:	H111

N216 **CONSOLIDATED EDISON** **MANIFEST** **1009243809**
ESE **HOUSTON ST & BOWERY ST** **N/A**
1/8-1/4 **NEW YORK, NY**
0.157 mi.
829 ft. **Site 7 of 8 in cluster N**

Relative:
Higher

Actual:
43 ft.

NY MANIFEST:

EPA ID:	NYP004133948
Country:	USA
Mailing Name:	CONSOLIDATED EDISON
Mailing Contact:	FRANKLIN MURRAY
Mailing Address:	4 IRVING PL RM 828
Mailing Address 2:	Not reported
Mailing City:	NEW YORK
Mailing State:	NY
Mailing Zip:	10003
Mailing Zip4:	Not reported
Mailing Country:	USA
Mailing Phone:	212-460-2808

Document ID:	NYE1294632
Manifest Status:	Not reported
Trans1 State ID:	NYD006982359
Trans2 State ID:	Not reported
Generator Ship Date:	07/27/2005
Trans1 Recv Date:	07/27/2005
Trans2 Recv Date:	Not reported
TSD Site Recv Date:	07/28/2005
Part A Recv Date:	Not reported
Part B Recv Date:	Not reported
Generator EPA ID:	NYP004133948
Trans1 EPA ID:	69526JR
Trans2 EPA ID:	Not reported
TSDF ID:	NYD077444263
Waste Code:	B007 - OTHER MISCELLANEOUS PCB WASTES

CONSOLIDATED EDISON (Continued) **1009243809**

Quantity:	00400
Units:	K - Kilograms (2.2 pounds)
Number of Containers:	002
Container Type:	DM - Metal drums, barrels
Handling Method:	L Landfill.
Specific Gravity:	01.00
Year:	Not reported

Document ID:	NYE1294632
Manifest Status:	Not reported
Trans1 State ID:	NYD006982359
Trans2 State ID:	Not reported
Generator Ship Date:	07/27/2005
Trans1 Recv Date:	07/27/2005
Trans2 Recv Date:	Not reported
TSD Site Recv Date:	07/28/2005
Part A Recv Date:	Not reported
Part B Recv Date:	Not reported
Generator EPA ID:	NYP004133948
Trans1 EPA ID:	69526JR
Trans2 EPA ID:	Not reported
TSDF ID:	NYD077444263
Waste Code:	B007 - OTHER MISCELLANEOUS PCB WASTES
Quantity:	00400
Units:	K - Kilograms (2.2 pounds)
Number of Containers:	002
Container Type:	DM - Metal drums, barrels
Handling Method:	L Landfill.
Specific Gravity:	01.00
Year:	2005

N217 **CONSOLIDATED EDISON** **MANIFEST** **1009243823**
ESE **BOWERY ST & E HOUSTON ST** **N/A**
1/8-1/4 **NEW YORK, NY**
0.157 mi.
829 ft. **Site 8 of 8 in cluster N**

Relative:
Higher

Actual:
43 ft.

NY MANIFEST:

EPA ID:	NYP004134110
Country:	USA
Mailing Name:	CONSOLIDATED EDISON
Mailing Contact:	FRANKLIN MURRAY
Mailing Address:	4 IRVING PL RM 828
Mailing Address 2:	Not reported
Mailing City:	NEW YORK
Mailing State:	NY
Mailing Zip:	10003
Mailing Zip4:	Not reported
Mailing Country:	USA
Mailing Phone:	212-460-2808

Document ID:	NYE1294641
Manifest Status:	Not reported
Trans1 State ID:	NYD006982359
Trans2 State ID:	Not reported
Generator Ship Date:	08/01/2005

CONSOLIDATED EDISON (Continued) **1009243823**

Trans1 Recv Date:	08/01/2005
Trans2 Recv Date:	Not reported
TSD Site Recv Date:	08/02/2005
Part A Recv Date:	Not reported
Part B Recv Date:	Not reported
Generator EPA ID:	NYP004134110
Trans1 EPA ID:	12446JT
Trans2 EPA ID:	Not reported
TSDF ID:	NYD077444263
Waste Code:	B007 - OTHER MISCELLANEOUS PCB WASTES
Quantity:	00064
Units:	K - Kilograms (2.2 pounds)
Number of Containers:	001
Container Type:	DM - Metal drums, barrels
Handling Method:	L Landfill.
Specific Gravity:	01.00
Year:	Not reported

Document ID:	NYE1294641
Manifest Status:	Not reported
Trans1 State ID:	NYD006982359
Trans2 State ID:	Not reported
Generator Ship Date:	08/01/2005
Trans1 Recv Date:	08/01/2005
Trans2 Recv Date:	Not reported
TSD Site Recv Date:	08/02/2005
Part A Recv Date:	Not reported
Part B Recv Date:	Not reported
Generator EPA ID:	NYP004134110
Trans1 EPA ID:	12446JT
Trans2 EPA ID:	Not reported
TSDF ID:	NYD077444263
Waste Code:	B007 - OTHER MISCELLANEOUS PCB WASTES
Quantity:	00064
Units:	K - Kilograms (2.2 pounds)
Number of Containers:	001
Container Type:	DM - Metal drums, barrels
Handling Method:	L Landfill.
Specific Gravity:	01.00
Year:	2005

T218 **APARTMENT** **LTANKS** **S108298537**
West **142-44 GREENE STREET** **N/A**
1/8-1/4 **NEW YORK, NY**
0.158 mi.
832 ft. **Site 4 of 14 in cluster T**

Relative:
Lower

Actual:
26 ft.

LTANKS:

Site ID:	371408
Spill No:	0607628
Spill Date:	10/4/2006
Spill Cause:	Tank Failure
Spill Source:	Institutional, Educational, Gov., Other
Spill Class:	Known release with minimal potential for fire or hazard. DEC Response. Willing Responsible Party. Corrective action taken.
Spill Closed Dt:	10/13/2006
Facility Addr2:	Not reported

APARTMENT (Continued) **S108298537**

Cleanup Ceased:	Not reported
Cleanup Meets Standard:	False
SWIS:	3101
Investigator:	SMSANGES
Referred To:	Not reported
Reported to Dept:	10/4/2006
CID:	444
Water Affected:	Not reported
Spill Notifier:	Other
Last Inspection:	Not reported
Recommended Penalty:	Penalty Not Recommended
UST Involvement:	False
Remediation Phase:	0
Date Entered In Computer:	10/4/2006
Spill Record Last Update:	10/13/2006
Spiller Name:	ANTHONY LARA
Spiller Company:	APARTMENT
Spiller Address:	142-44 GREENE STREET
Spiller City,St,Zip:	NEW YORK, NY
Spiller County:	001
Spiller Contact:	ANTHONY LARA
Spiller Phone:	(718) 624-4842
Spiller Extention:	Not reported
DEC Region:	2
DER Facility ID:	321187
DEC Memo:	tank had a fiberglass patch on it and during an overfill approx 1 cup of oil spilled. PTC removed the cement wrap around the tank, removed the fiberglass patch and welded a metal patch into place. The tank is now being re-wrapped in cement. Minor spill was cleaned up. There was a stain on the floor and PTC said the owner wanted "over kill" so part of the floor was pulled up.
Remarks:	2500 GALLON TANK- WAS FIBERGLASSED CLOSED ON TOP AND IS LEAKING: IT IS CEMENTED : THEY HAVE REMOVED CEMENT AND ONLY 1 55 GALLON DRUM WAS TAKEN FULL OF CONTAMINATED SOIL AND IS ALL CLEANED U P

Material:

Site ID:	371408
Operable Unit ID:	1129171
Operable Unit:	01
Material ID:	2118831
Material Code:	0001
Material Name:	#2 Fuel Oil
Case No.:	Not reported
Material FA:	Petroleum
Quantity:	Not reported
Units:	Gallons
Recovered:	No
Resource Affected:	Not reported
Oxygenate:	False

Tank Test:

Site ID:	Not reported
Spill Tank Test:	Not reported
Tank Number:	Not reported
Tank Size:	Not reported
Test Method:	Not reported

APARTMENT (Continued) **S108298537**

Leak Rate: Not reported
Gross Fail: Not reported
Modified By: Not reported
Last Modified: Not reported
Test Method: Not reported

T219 **142-144 GREENE ST CORP** **AST** **U003391367**
West **142 GREENE STREET** **HIST AST** **N/A**
1/8-1/4 **MANHATTAN, NY 10012**
0.158 mi.
832 ft. **Site 5 of 14 in cluster T**

Relative:
Lower

Actual:
26 ft.

AST:
Region: STATE
DEC Region: 2
Site Status: Active
Facility Id: 2-369802
Program Type: PBS
UTM X: 584568.58950999996
UTM Y: 4508748.6989500001
Expiration Date: 2016/01/24

Affiliation Records:
Site Id: 18653
Affiliation Type: Mail Contact
Company Name: SPRE REALTY
Contact Type: Not reported
Contact Name: SUSAN PENZNER
Address1: 84 WOOSTER STREET
Address2: Not reported
City: NEW YORK
State: NY
Zip Code: 10012
Country Code: 001
Phone: (212) 343-1909
Phone Ext: Not reported
Email: SUSAN@SUSANPENZNER.COM
Fax Number: Not reported
Modified By: dxliving
Date Last Modified: 7/27/2009

Site Id: 18653
Affiliation Type: On-Site Operator
Company Name: 142-144 GREENE ST CORP
Contact Type: Not reported
Contact Name: JUAN SANTANA
Address1: Not reported
Address2: Not reported
City: Not reported
State: NN
Zip Code: Not reported
Country Code: 001
Phone: (914) 384-3478
Phone Ext: Not reported
Email: Not reported
Fax Number: Not reported
Modified By: dxliving

142-144 GREENE ST CORP (Continued) **U003391367**

Date Last Modified: 7/27/2009

Site Id: 18653
Affiliation Type: Emergency Contact
Company Name: PAUL SMITH PROPERTIES LLC % SPRE REALTY
Contact Type: Not reported
Contact Name: JUAN SANTANA
Address1: Not reported
Address2: Not reported
City: Not reported
State: NN
Zip Code: Not reported
Country Code: 999
Phone: (914) 384-3478
Phone Ext: Not reported
Email: Not reported
Fax Number: Not reported
Modified By: dxliving
Date Last Modified: 7/27/2009

Site Id: 18653
Affiliation Type: Owner
Company Name: PAUL SMITH PROPERTIES LLC % SPRE REALTY
Contact Type: AGENT
Contact Name: SUSAN PENZNER
Address1: 84 WOOSTER STREET
Address2: Not reported
City: NEW YORK
State: NY
Zip Code: 10012
Country Code: 001
Phone: (212) 343-1909
Phone Ext: Not reported
Email: Not reported
Fax Number: Not reported
Modified By: dxliving
Date Last Modified: 7/27/2009

Equipment Records:

K00 - Spill Prevention - None
A00 - Tank Internal Protection - None
D01 - Pipe Type - Steel/Carbon Steel/Iron
J02 - Dispenser - Suction
L09 - Piping Leak Detection - Exempt Suction Piping
C01 - Pipe Location - Aboveground
F00 - Pipe External Protection - None
I04 - Overfill - Product Level Gauge (A/G)
G03 - Tank Secondary Containment - Vault (w/o access)
B05 - Tank External Protection - Jacketed
E02 - Piping Secondary Containment - Vault (with Access)
H06 - Tank Leak Detection - Impervious Barrier/Concrete Pad (A/G)

Tank Info:

Tank Number: 001
Tank Id: 21328
Tank Location: 1

142-144 GREENE ST CORP (Continued) **U003391367**

Tank Type:	Steel/Carbon Steel/Iron
Tank Status:	In Service
Tank Model:	Not reported
Pipe Model:	Not reported
Install Date:	01/01/1990
Capacity Gallons:	2500
Tightness Test Method:	21
Date Test:	09/27/2006
Next Test Date:	Not reported
Date Tank Closed:	Not reported
Register:	True
Modified By:	BVCAMPBE
Last Modified:	11/09/2010

HIST AST:

PBS Number:	2-369802
SWIS Code:	6201
Operator:	142-144 GREENE ST CORP
Facility Phone:	(212) 925-3759
Facility Addr2:	142 GREENE STREET
Facility Type:	OTHER
Emergency:	POZZI
Emergency Tel:	(212) 925-3759
Old PBSNO:	Not reported
Date Inspected:	Not reported
Inspector:	Not reported
Result of Inspection:	Not reported
Owner Name:	142-144 GREENE ST CORP
Owner Address:	142 GREENE ST C/O POZZI
Owner City,St,Zip:	NYC, NY 10012
Federal ID:	Not reported
Owner Tel:	(212) 334-8357
Owner Type:	Corporate/Commercial
Owner Subtype:	Not reported
Mailing Contact:	GIORDANO POZZI
Mailing Name:	JUNIPER TREE HOLDING, INC.
Mailing Address:	142 GREENE STREET
Mailing Address 2:	Not reported
Mailing City,St,Zip:	NEW YORK, NY 10012
Mailing Telephone:	(212) 226-1708
Owner Mark:	First Owner
Facility Status:	1 - Active PBS facility, i.e. total capacity of the PBS tanks is greater than 1,100 gallons, regardless if Subpart 360-14 tanks exist or not at the facility.
Certification Flag:	False
Certification Date:	10/01/1997
Expiration:	10/06/2002
Renew Flag:	False
Renew Date:	Not reported
Total Capacity:	2500
FAMT:	True
Facility Screen:	No Missing Data
Owner Screen:	No Missing Data
Tank Screen:	Minor Data Missing
Dead Letter:	False
CBS Number:	Not reported
Town or City:	NEW YORK CITY

142-144 GREENE ST CORP (Continued) **U003391367**

County Code:	62
Town or City Code:	01
Region:	2
Tank ID:	001
Tank Location:	ABOVEGROUND
Tank Status:	In Service
Install Date:	Not reported
Capacity (Gal):	2500
Product Stored:	NOS 1,2, OR 4 FUEL OIL
Tank Type:	Steel/carbon steel
Tank Internal:	Not reported
Tank External:	Not reported
Pipe Location:	Not reported
Pipe Type:	STEEL/IRON
Pipe Internal:	Not reported
Pipe External:	Not reported
Tank Containment:	Diking
Leak Detection:	0
Overfill Protection:	4
Dispenser Method:	Suction
Date Tested:	Not reported
Next Test Date:	Not reported
Missing Data for Tank:	Minor Data Missing
Date Closed:	Not reported
Test Method:	Not reported
Deleted:	False
Updated:	False
SPDES Number:	Not reported
Lat/Long:	Not reported

W220 **GREENWICH HOUSE INC.** **AST** **A100194202**
East **312 BOWERY** **N/A**
1/8-1/4 **NEW YORK, NY 10003**
0.159 mi.
839 ft. **Site 1 of 8 in cluster W**

Relative:
Higher

Actual:
42 ft.

AST:

Region:	STATE
DEC Region:	2
Site Status:	Active
Facility Id:	2-607171
Program Type:	PBS
UTM X:	585112.33655000001
UTM Y:	4508734.80461
Expiration Date:	2006/11/16

Affiliation Records:

Site Id:	29025
Affiliation Type:	Owner
Company Name:	KENNETH NOLAN 314 BOWERY CO. LLC C/O HECT & CO.
Contact Type:	Not reported
Contact Name:	Not reported
Address1:	111 WEST 40TH
Address2:	Not reported
City:	NEW YORK
State:	NY
Zip Code:	10018

GREENWICH HOUSE INC. (Continued) **A100194202**

Country Code:	001
Phone:	(212) 819-8080
Phone Ext:	Not reported
Email:	Not reported
Fax Number:	Not reported
Modified By:	TRANSLAT
Date Last Modified:	3/4/2004

Site Id:	29025
Affiliation Type:	Mail Contact
Company Name:	GREENICH HOUSE
Contact Type:	Not reported
Contact Name:	ROY LEAVITT
Address1:	27 BARROW ST
Address2:	Not reported
City:	NEW YORK
State:	NY
Zip Code:	10014
Country Code:	001
Phone:	(212) 242-4140
Phone Ext:	Not reported
Email:	Not reported
Fax Number:	Not reported
Modified By:	TRANSLAT
Date Last Modified:	3/4/2004

Site Id:	29025
Affiliation Type:	On-Site Operator
Company Name:	GREENWICH HOUSE INC.
Contact Type:	Not reported
Contact Name:	ROZ RICKETTS
Address1:	Not reported
Address2:	Not reported
City:	Not reported
State:	NN
Zip Code:	Not reported
Country Code:	001
Phone:	(212) 677-3000
Phone Ext:	Not reported
Email:	Not reported
Fax Number:	Not reported
Modified By:	TRANSLAT
Date Last Modified:	3/4/2004

Site Id:	29025
Affiliation Type:	Emergency Contact
Company Name:	KENNETH NOLAN 314 BOWERY CO. LLC C/O HECT & CO.
Contact Type:	Not reported
Contact Name:	GERARD CAPOZZALO
Address1:	Not reported
Address2:	Not reported
City:	Not reported
State:	NN
Zip Code:	Not reported
Country Code:	001
Phone:	(212) 242-4140
Phone Ext:	Not reported

GREENWICH HOUSE INC. (Continued) **A100194202**

Email: Not reported
Fax Number: Not reported
Modified By: TRANSLAT
Date Last Modified: 3/4/2004

Equipment Records:

G00 - Tank Secondary Containment - None
I05 - Overfill - Vent Whistle
A00 - Tank Internal Protection - None
D01 - Pipe Type - Steel/Carbon Steel/Iron
J02 - Dispenser - Suction
L09 - Piping Leak Detection - Exempt Suction Piping
C03 - Pipe Location - Aboveground/Underground Combination
H00 - Tank Leak Detection - None
F00 - Pipe External Protection - None
I04 - Overfill - Product Level Gauge (A/G)
B05 - Tank External Protection - Jacketed

Tank Info:

Tank Number: 001
Tank Id: 62451
Tank Location: 1
Tank Type: Steel/Carbon Steel/Iron
Tank Status: In Service
Tank Model: Not reported
Pipe Model: Not reported
Install Date: Not reported
Capacity Gallons: 1500
Tightness Test Method: NN
Date Test: Not reported
Next Test Date: Not reported
Date Tank Closed: Not reported
Register: True
Modified By: TRANSLAT
Last Modified: 03/04/2004

T221 **BIG GREENE ASSOC** **HIST UST** **U001832052**
WSW **123-125 MERCER ST** **AST** **N/A**
1/8-1/4 **NEW YORK, NY 10012**
0.159 mi.
839 ft. **Site 6 of 14 in cluster T**

Relative:
Lower

Actual:
28 ft.

HIST UST:
PBS Number: 2-085553
SPDES Number: Not reported
Emergency Contact: FRANCISCO P. GONZALEZ
Emergency Telephone: (718) 816-4248
Operator: FRANCISCO P. GONZALEZ
Operator Telephone: (212) 431-6064
Owner Name: BIG GREENE ASSOC
Owner Address: 123-125 MERCER ST
Owner City,St,Zip: NEW YORK, NY 10012
Owner Telephone: (212) 226-3100
Owner Type: Private Resident
Owner Subtype: Not reported
Mailing Name: BIG GREENE ASSOC
Mailing Address: 110 GREENE ST

BIG GREENE ASSOC (Continued) **U001832052**

Mailing Address 2:	SUITE 500
Mailing City,St,Zip:	NEW YORK, NY 10012
Mailing Contact:	MARC PALERMO
Mailing Telephone:	(212) 226-3100
Owner Mark:	First Owner
Facility Status:	1 - Active PBS facility, i.e. total capacity of the PBS tanks is greater than 1,100 gallons, regardless if Subpart 360-14 tanks exist or not at the facility.
Facility Addr2:	123 MERCER ST
SWIS ID:	6201
Old PBS Number:	Not reported
Facility Type:	OTHER
Inspected Date:	Not reported
Inspector:	Not reported
Inspection Result:	Not reported
Federal ID:	Not reported
Certification Flag:	False
Certification Date:	12/28/2001
Expiration Date:	03/24/2007
Renew Flag:	False
Renewal Date:	20011113
Total Capacity:	7500
FAMT:	True
Facility Screen:	No Missing Data
Owner Screen:	No Missing Data
Tank Screen:	Minor Data Missing
Dead Letter:	False
CBS Number:	Not reported
Town or City:	NEW YORK CITY
County Code:	62
Town or City:	01
Region:	2

Tank Id:	001
Tank Location:	UNDERGROUND, VAULTED, WITH ACCESS
Tank Status:	In Service
Install Date:	19151201
Capacity (gals):	7500
Product Stored:	NOS 5 OR 6 FUEL OIL
Tank Type:	Steel/carbon steel
Tank Internal:	Not reported
Tank External:	Not reported
Pipe Location:	Not reported
Pipe Type:	STEEL/IRON
Pipe Internal:	Not reported
Pipe External:	Not reported
Second Containment:	Diking
Leak Detection:	None
Overfill Prot:	Product Level Gauge
Dispenser:	Suction
Date Tested:	Not reported
Next Test Date:	Not reported
Missing Data for Tank:	Minor Data Missing
Date Closed:	Not reported
Test Method:	Not reported
Deleted:	False
Updated:	False

BIG GREENE ASSOC (Continued) **U001832052**

Lat/long: Not reported

AST:
Region: STATE
DEC Region: 2
Site Status: Unregulated
Facility Id: 2-085553
Program Type: PBS
UTM X: 584537.86074999999
UTM Y: 4508670.9909300003
Expiration Date: N/A

Affiliation Records:
Site Id: 2060
Affiliation Type: Owner
Company Name: BIG GREENE ASSOC
Contact Type: OWNERS REP
Contact Name: JAMES COLEY
Address1: 123-125 MERCER ST
Address2: Not reported
City: NEW YORK
State: NY
Zip Code: 10012
Country Code: 001
Phone: (212) 226-3100
Phone Ext: Not reported
Email: Not reported
Fax Number: Not reported
Modified By: NRLOMBAR
Date Last Modified: 3/13/2007

Site Id: 2060
Affiliation Type: Mail Contact
Company Name: BIG GREENE EAGLE
Contact Type: Not reported
Contact Name: ZACK TAGANI
Address1: % GOLDMAN PROPERTIES
Address2: 110 GREENE STREET, SUITE 500
City: NEW YORK
State: NY
Zip Code: 10012
Country Code: 001
Phone: (212) 226-3100
Phone Ext: Not reported
Email: Not reported
Fax Number: Not reported
Modified By: NRLOMBAR
Date Last Modified: 3/13/2007

Site Id: 2060
Affiliation Type: On-Site Operator
Company Name: BIG GREENE ASSOC
Contact Type: Not reported
Contact Name: ZACK TAGANI
Address1: Not reported
Address2: Not reported
City: Not reported

BIG GREENE ASSOC (Continued) **U001832052**

State: NN
Zip Code: Not reported
Country Code: 999
Phone: (212) 226-3100
Phone Ext: Not reported
Email: Not reported
Fax Number: Not reported
Modified By: NRLOMBAR
Date Last Modified: 3/13/2007

Site Id: 2060
Affiliation Type: Emergency Contact
Company Name: BIG GREENE ASSOC
Contact Type: Not reported
Contact Name: ZACK TAGANI
Address1: Not reported
Address2: Not reported
City: Not reported
State: NN
Zip Code: Not reported
Country Code: 999
Phone: (212) 226-3100
Phone Ext: Not reported
Email: Not reported
Fax Number: Not reported
Modified By: NRLOMBAR
Date Last Modified: 3/13/2007

Equipment Records:

A99 - Tank Internal Protection - Other
C01 - Pipe Location - Aboveground
E00 - Piping Secondary Containment - None
H00 - Tank Leak Detection - None
D01 - Pipe Type - Steel/Carbon Steel/Iron
J02 - Dispenser - Suction
L09 - Piping Leak Detection - Exempt Suction Piping
B01 - Tank External Protection - Painted/Asphalt Coating
F04 - Pipe External Protection - Fiberglass
I04 - Overfill - Product Level Gauge (A/G)
G00 - Tank Secondary Containment - None
K00 - Spill Prevention - None

Tank Info:

Tank Number: 001
Tank Id: 3324
Tank Location: 3
Tank Type: Steel/Carbon Steel/Iron
Tank Status: Closed - Removed
Tank Model: Not reported
Pipe Model: Not reported
Install Date: 12/01/1915
Capacity Gallons: 7500
Tightness Test Method: NN
Date Test: Not reported
Next Test Date: Not reported
Date Tank Closed: 08/30/2006

BIG GREENE ASSOC (Continued) **U001832052**

Register: True
Modified By: NRLOMBAR
Last Modified: 03/13/2007

R222 **HOP YICK COMPANY INC** **HIST UST** **U002258264**
SSE **231 MOTT STREET** **AST** **N/A**
1/8-1/4 **NEW YORK, NY 10012**
0.159 mi.
842 ft. **Site 4 of 12 in cluster R**

Relative:
Lower

Actual:
40 ft.

HIST UST:

PBS Number:	2-213020
SPDES Number:	Not reported
Emergency Contact:	SELINA SHIH
Emergency Telephone:	(212) 406-9280
Operator:	SELINA SHIH
Operator Telephone:	(212) 406-9280
Owner Name:	HOP YICK COMPANY INC
Owner Address:	39 BOWERY, #918
Owner City,St,Zip:	NEW YORK, NY 10002
Owner Telephone:	(212) 406-9280
Owner Type:	Corporate/Commercial
Owner Subtype:	Not reported
Mailing Name:	HOP YICK COMPANY INC
Mailing Address:	39 BOWERY, #918
Mailing Address 2:	Not reported
Mailing City,St,Zip:	NEW YORK, NY 10002
Mailing Contact:	SELINA SHIH
Mailing Telephone:	(212) 406-9280
Owner Mark:	First Owner
Facility Status:	1 - Active PBS facility, i.e. total capacity of the PBS tanks is greater than 1,100 gallons, regardless if Subpart 360-14 tanks exist or not at the facility.
Facility Addr2:	231 MOTT STREET
SWIS ID:	6201
Old PBS Number:	Not reported
Facility Type:	APARTMENT BUILDING
Inspected Date:	Not reported
Inspector:	Not reported
Inspection Result:	Not reported
Federal ID:	Not reported
Certification Flag:	False
Certification Date:	09/09/1997
Expiration Date:	09/19/2002
Renew Flag:	False
Renewal Date:	Not reported
Total Capacity:	2000
FAMT:	True
Facility Screen:	No Missing Data
Owner Screen:	No Missing Data
Tank Screen:	No Missing Data
Dead Letter:	False
CBS Number:	Not reported
Town or City:	NEW YORK CITY
County Code:	62
Town or City:	01
Region:	2

HOP YICK COMPANY INC (Continued) **U002258264**

Tank Id:	001
Tank Location:	UNDERGROUND, VAULTED, WITH ACCESS
Tank Status:	In Service
Install Date:	Not reported
Capacity (gals):	2000
Product Stored:	NOS 1,2, OR 4 FUEL OIL
Tank Type:	Steel/carbon steel
Tank Internal:	None
Tank External:	None
Pipe Location:	Aboveground/Underground Combination
Pipe Type:	STEEL/IRON
Pipe Internal:	None
Pipe External:	None
Second Containment:	Diking
Leak Detection:	None
Overfill Prot:	Product Level Gauge
Dispenser:	Suction
Date Tested:	Not reported
Next Test Date:	Not reported
Missing Data for Tank:	No Missing Data
Date Closed:	Not reported
Test Method:	Not reported
Deleted:	False
Updated:	True
Lat/long:	Not reported

AST:

Region:	STATE
DEC Region:	2
Site Status:	Unregulated
Facility Id:	2-213020
Program Type:	PBS
UTM X:	584896.40821000002
UTM Y:	4508460.1325099999
Expiration Date:	N/A

Affiliation Records:

Site Id:	7841
Affiliation Type:	Owner
Company Name:	HOP YICK COMPANY INC
Contact Type:	Not reported
Contact Name:	Not reported
Address1:	39 BOWERY, #918
Address2:	Not reported
City:	NEW YORK
State:	NY
Zip Code:	10002
Country Code:	001
Phone:	(212) 406-9280
Phone Ext:	Not reported
Email:	Not reported
Fax Number:	Not reported
Modified By:	TRANSLAT
Date Last Modified:	3/4/2004

Site Id:	7841
Affiliation Type:	Mail Contact

HOP YICK COMPANY INC (Continued) **U002258264**

Company Name:	HOP YICK COMPANY INC
Contact Type:	Not reported
Contact Name:	SELINA SHIH
Address1:	39 BOWERY
Address2:	#918
City:	NEW YORK
State:	NY
Zip Code:	10002
Country Code:	001
Phone:	(212) 406-9280
Phone Ext:	Not reported
Email:	Not reported
Fax Number:	Not reported
Modified By:	TRANSLAT
Date Last Modified:	3/4/2004

Site Id:	7841
Affiliation Type:	On-Site Operator
Company Name:	SELINA SHIH
Contact Type:	Not reported
Contact Name:	ALFREDO PAGAN
Address1:	Not reported
Address2:	Not reported
City:	Not reported
State:	NN
Zip Code:	Not reported
Country Code:	001
Phone:	(212) 966-6368
Phone Ext:	Not reported
Email:	Not reported
Fax Number:	Not reported
Modified By:	TRANSLAT
Date Last Modified:	3/4/2004

Site Id:	7841
Affiliation Type:	Emergency Contact
Company Name:	HOP YICK COMPANY INC
Contact Type:	Not reported
Contact Name:	SELINA SHIH
Address1:	Not reported
Address2:	Not reported
City:	Not reported
State:	NN
Zip Code:	Not reported
Country Code:	001
Phone:	(212) 406-9280
Phone Ext:	Not reported
Email:	Not reported
Fax Number:	Not reported
Modified By:	TRANSLAT
Date Last Modified:	3/4/2004

Equipment Records:

J02 - Dispenser - Suction
D01 - Pipe Type - Steel/Carbon Steel/Iron
A00 - Tank Internal Protection - None
H00 - Tank Leak Detection - None

HOP YICK COMPANY INC (Continued) **U002258264**

C03 - Pipe Location - Aboveground/Underground Combination
B00 - Tank External Protection - None
I04 - Overfill - Product Level Gauge (A/G)
F00 - Pipe External Protection - None
I05 - Overfill - Vent Whistle
G03 - Tank Secondary Containment - Vault (w/o access)

Tank Info:

Tank Number:	001
Tank Id:	18810
Tank Location:	1
Tank Type:	Steel/Carbon Steel/Iron
Tank Status:	Closed - Removed
Tank Model:	Not reported
Pipe Model:	Not reported
Install Date:	Not reported
Capacity Gallons:	2000
Tightness Test Method:	NN
Date Test:	Not reported
Next Test Date:	Not reported
Date Tank Closed:	Not reported
Register:	True
Modified By:	TRANSLAT
Last Modified:	03/04/2004

V223 **TAYLOR ASSOCIATES** **RCRA-NonGen** **1010329110**
SSW **79-84 CROSBY ST LOT 1 BLK 496** **NYR000147330**
1/8-1/4 **NEW YORK, NY 10012**
0.162 mi.
854 ft. **Site 2 of 15 in cluster V**

Relative:
Lower

Actual:
32 ft.

RCRA-NonGen:

Date form received by agency:	09/15/2011
Facility name:	TAYLOR ASSOCIATES
Facility address:	79-84 CROSBY ST LOT 1 BLK 496 NEW YORK, NY 10012
EPA ID:	NYR000147330
Mailing address:	47TH AVE LONG ISLAND CITY, NY 11101
Contact:	PAUL T UNDERHILL
Contact address:	CROSBY ST THE CROSBY STREET HOTEL NEW YORK, NY 10012
Contact country:	US
Contact telephone:	(917) 476-7510
Contact email:	CROSBY@FIRMDALE.COM
EPA Region:	02
Classification:	Non-Generator
Description:	Handler: Non-Generators do not presently generate hazardous waste

Handler Activities Summary:

U.S. importer of hazardous waste:	No
Mixed waste (haz. and radioactive):	No
Recycler of hazardous waste:	No
Transporter of hazardous waste:	No
Treater, storer or disposer of HW:	No
Underground injection activity:	No
On-site burner exemption:	No

TAYLOR ASSOCIATES (Continued) **1010329110**

Furnace exemption: No
Used oil fuel burner: No
Used oil processor: No
User oil refiner: No
Used oil fuel marketer to burner: No
Used oil Specification marketer: No
Used oil transfer facility: No
Used oil transporter: No

Historical Generators:
Date form received by agency: 11/24/2009
Facility name: TAYLOR ASSOCIATES
Classification: Not a generator, verified

Date form received by agency: 06/07/2007
Facility name: TAYLOR ASSOCIATES
Classification: Large Quantity Generator

Date form received by agency: 06/06/2007
Facility name: TAYLOR ASSOCIATES
Classification: Large Quantity Generator

Hazardous Waste Summary:
Waste code: D008
Waste name: LEAD

Violation Status: No violations found

V224 **LAFAYETTE ARTIST CORP** **AST** **U003386603**
SSW **237 LAFAYETTE STREET** **HIST AST** **N/A**
1/8-1/4 **NEW YORK, NY 10012**
0.162 mi.
855 ft. **Site 3 of 15 in cluster V**

Relative:
Lower

Actual:
35 ft.

AST:
Region: STATE
DEC Region: 2
Site Status: Active
Facility Id: 2-243116
Program Type: PBS
UTM X: 584747.82646000001
UTM Y: 4508489.8511300003
Expiration Date: 2012/07/07

Affiliation Records:
Site Id: 9347
Affiliation Type: Owner
Company Name: LAFAYETTE ARTIST CORP
Contact Type: MGR
Contact Name: ROSEMARY NASH
Address1: 237 LAFAYETTE STREET
Address2: Not reported
City: NEW YORK
State: NY
Zip Code: 10012
Country Code: 001
Phone: (212) 262-6274
Phone Ext: Not reported

LAFAYETTE ARTIST CORP (Continued) **U003386603**

Email:	Not reported
Fax Number:	Not reported
Modified By:	MSBAPTIS
Date Last Modified:	2/7/2011

Site Id:	9347
Affiliation Type:	Mail Contact
Company Name:	IRVINE REALTY GROUP
Contact Type:	Not reported
Contact Name:	ROSEMARY NASH
Address1:	122 EAST 55TH ST
Address2:	3RD FLR
City:	NEW YORK
State:	NY
Zip Code:	10022
Country Code:	001
Phone:	(212) 754-7100
Phone Ext:	Not reported
Email:	SETH@ABCMGMT.NET
Fax Number:	Not reported
Modified By:	MSBAPTIS
Date Last Modified:	2/7/2011

Site Id:	9347
Affiliation Type:	On-Site Operator
Company Name:	LAFAYETTE ARTIST CORP
Contact Type:	Not reported
Contact Name:	ANDREW LASALA
Address1:	Not reported
Address2:	Not reported
City:	Not reported
State:	NN
Zip Code:	Not reported
Country Code:	999
Phone:	(212) 754-7100
Phone Ext:	Not reported
Email:	Not reported
Fax Number:	Not reported
Modified By:	MSBAPTIS
Date Last Modified:	2/7/2011

Site Id:	9347
Affiliation Type:	Emergency Contact
Company Name:	LAFAYETTE ARTIST CORP
Contact Type:	Not reported
Contact Name:	ANDREW LASALA
Address1:	Not reported
Address2:	Not reported
City:	Not reported
State:	NN
Zip Code:	Not reported
Country Code:	999
Phone:	(212) 754-7100
Phone Ext:	Not reported
Email:	Not reported
Fax Number:	Not reported
Modified By:	MSBAPTIS

LAFAYETTE ARTIST CORP (Continued) **U003386603**

Date Last Modified: 2/7/2011

Equipment Records:

A00 - Tank Internal Protection - None
D01 - Pipe Type - Steel/Carbon Steel/Iron
J02 - Dispenser - Suction
L09 - Piping Leak Detection - Exempt Suction Piping
C01 - Pipe Location - Aboveground
E00 - Piping Secondary Containment - None
H00 - Tank Leak Detection - None
F00 - Pipe External Protection - None
I04 - Overfill - Product Level Gauge (A/G)
G03 - Tank Secondary Containment - Vault (w/o access)
B00 - Tank External Protection - None
K00 - Spill Prevention - None

Tank Info:

Tank Number:	001
Tank Id:	10301
Tank Location:	1
Tank Type:	Steel/Carbon Steel/Iron
Tank Status:	In Service
Tank Model:	Not reported
Pipe Model:	Not reported
Install Date:	06/30/1950
Capacity Gallons:	4000
Tightness Test Method:	NN
Date Test:	Not reported
Next Test Date:	Not reported
Date Tank Closed:	Not reported
Register:	True
Modified By:	MSBAPTIS
Last Modified:	02/07/2011

HIST AST:

PBS Number:	2-243116
SWIS Code:	6201
Operator:	C APONTE
Facility Phone:	(212) 505-0347
Facility Addr2:	237 LAFAYETTE STREET
Facility Type:	Not reported
Emergency:	SETH WEINSTEIN
Emergency Tel:	(212) 307-0500
Old PBSNO:	Not reported
Date Inspected:	Not reported
Inspector:	Not reported
Result of Inspection:	Not reported
Owner Name:	LAFAYETTE ARTIST CORP
Owner Address:	237 LAFAYETTE STREET
Owner City,St,Zip:	NEW YORK, NY 10012
Federal ID:	Not reported
Owner Tel:	(212) 226-0685
Owner Type:	Not reported
Owner Subtype:	Not reported
Mailing Contact:	SETH WEINSTEIN
Mailing Name:	ABC REALTY

LAFAYETTE ARTIST CORP (Continued) **U003386603**

Mailing Address:	152 WEST 57TH STREET
Mailing Address 2:	12TH FLOOR
Mailing City,St,Zip:	NEW YORK, NY 10019
Mailing Telephone:	(212) 307-0500
Owner Mark:	First Owner
Facility Status:	1 - Active PBS facility, i.e. total capacity of the PBS tanks is greater than 1,100 gallons, regardless if Subpart 360-14 tanks exist or not at the facility.
Certification Flag:	False
Certification Date:	12/01/2000
Expiration:	07/07/2002
Renew Flag:	False
Renew Date:	Not reported
Total Capacity:	4000
FAMT:	True
Facility Screen:	Minor Data Missing
Owner Screen:	Minor Data Missing
Tank Screen:	Minor Data Missing
Dead Letter:	False
CBS Number:	Not reported
Town or City:	NEW YORK CITY
County Code:	62
Town or City Code:	01
Region:	2

Tank ID:	001
Tank Location:	ABOVEGROUND
Tank Status:	In Service
Install Date:	Not reported
Capacity (Gal):	4000
Product Stored:	NOS 1,2, OR 4 FUEL OIL
Tank Type:	Steel/carbon steel
Tank Internal:	Not reported
Tank External:	Not reported
Pipe Location:	Not reported
Pipe Type:	STEEL/IRON
Pipe Internal:	Not reported
Pipe External:	Not reported
Tank Containment:	Diking
Leak Detection:	0
Overfill Protection:	4
Dispenser Method:	Suction
Date Tested:	Not reported
Next Test Date:	Not reported
Missing Data for Tank:	Minor Data Missing
Date Closed:	Not reported
Test Method:	Not reported
Deleted:	False
Updated:	False
SPDES Number:	Not reported
Lat/Long:	Not reported

T225 **GREENE STREET HOLDING CORP** **AST** **U003397292**
West **132 GREENE STREET** **HIST AST** **N/A**
1/8-1/4 **NEW YORK, NY 10012**
0.162 mi.
857 ft. **Site 7 of 14 in cluster T**

Relative:
Lower

Actual:
25 ft.

AST:

Region:	STATE
DEC Region:	2
Site Status:	Active
Facility Id:	2-603607
Program Type:	PBS
UTM X:	584558.87294999999
UTM Y:	4508734.1556700002
Expiration Date:	2016/02/21

Affiliation Records:

Site Id:	25519
Affiliation Type:	Owner
Company Name:	GREENE ST HOLDING CORP
Contact Type:	AGENT
Contact Name:	ANDREA BUNIS MGMT INC
Address1:	45 W 45TH ST #901
Address2:	Not reported
City:	NEW YORK
State:	NY
Zip Code:	10036
Country Code:	001
Phone:	(212) 302-5544
Phone Ext:	Not reported
Email:	Not reported
Fax Number:	Not reported
Modified By:	BVCAMPBE
Date Last Modified:	12/7/2010

Site Id:	25519
Affiliation Type:	Mail Contact
Company Name:	ANDREA BUNIS MANAGEMENT
Contact Type:	Not reported
Contact Name:	ALEX ROVAN
Address1:	45 WEST 45TH STREET
Address2:	#901
City:	NEW YORK
State:	NY
Zip Code:	10036
Country Code:	001
Phone:	(212) 302-5544
Phone Ext:	Not reported
Email:	ANDREA@ANDREABUNISMGMT.COM
Fax Number:	Not reported
Modified By:	BVCAMPBE
Date Last Modified:	12/7/2010

Site Id:	25519
Affiliation Type:	On-Site Operator
Company Name:	GREENE STREET HOLDING CORP
Contact Type:	Not reported
Contact Name:	ABMI
Address1:	Not reported
Address2:	Not reported

GREENE STREET HOLDING CORP (Continued) **U003397292**

City:	Not reported
State:	NN
Zip Code:	Not reported
Country Code:	001
Phone:	(212) 302-5544
Phone Ext:	Not reported
Email:	Not reported
Fax Number:	Not reported
Modified By:	NRLOMBAR
Date Last Modified:	9/4/2008

Site Id:	25519
Affiliation Type:	Emergency Contact
Company Name:	GREENE ST HOLDING CORP
Contact Type:	Not reported
Contact Name:	ABMI
Address1:	Not reported
Address2:	Not reported
City:	Not reported
State:	NN
Zip Code:	Not reported
Country Code:	999
Phone:	(212) 302-5544
Phone Ext:	Not reported
Email:	Not reported
Fax Number:	Not reported
Modified By:	NRLOMBAR
Date Last Modified:	9/4/2008

Equipment Records:

A00 - Tank Internal Protection - None
D01 - Pipe Type - Steel/Carbon Steel/Iron
J02 - Dispenser - Suction
L09 - Piping Leak Detection - Exempt Suction Piping
I05 - Overfill - Vent Whistle
C01 - Pipe Location - Aboveground
H00 - Tank Leak Detection - None
F00 - Pipe External Protection - None
G03 - Tank Secondary Containment - Vault (w/o access)
B00 - Tank External Protection - None

Tank Info:

Tank Number:	001
Tank Id:	54931
Tank Location:	1
Tank Type:	Steel/Carbon Steel/Iron
Tank Status:	In Service
Tank Model:	Not reported
Pipe Model:	Not reported
Install Date:	06/23/2003
Capacity Gallons:	5000
Tightness Test Method:	NN
Date Test:	Not reported
Next Test Date:	Not reported
Date Tank Closed:	Not reported
Register:	True

GREENE STREET HOLDING CORP (Continued) **U003397292**

Modified By: BVCAMPBE
Last Modified: 12/07/2010

HIST AST:

PBS Number:	2-603607
SWIS Code:	6201
Operator:	MARBROSE REALTY, INC.
Facility Phone:	(212) 769-3706
Facility Addr2:	Not reported
Facility Type:	APARTMENT BUILDING
Emergency:	MARBROSE REALTY, INC.
Emergency Tel:	(212) 769-3706
Old PBSNO:	Not reported
Date Inspected:	Not reported
Inspector:	Not reported
Result of Inspection:	Not reported
Owner Name:	GREENE ST HOLDING CORP. C/O MARBROSE REALTY
Owner Address:	43 W. 75TH STREET
Owner City,St,Zip:	NEW YORK, NY 10023
Federal ID:	Not reported
Owner Tel:	(212) 769-3706
Owner Type:	Corporate/Commercial
Owner Subtype:	Not reported
Mailing Contact:	JACQUES OHAYON
Mailing Name:	MARBROSE REALTY, INC.
Mailing Address:	43 W. 75TH STREET
Mailing Address 2:	Not reported
Mailing City,St,Zip:	NEW YORK, NY 10023
Mailing Telephone:	(212) 769-3706
Owner Mark:	First Owner
Facility Status:	1 - Active PBS facility, i.e. total capacity of the PBS tanks is greater than 1,100 gallons, regardless if Subpart 360-14 tanks exist or not at the facility.
Certification Flag:	False
Certification Date:	09/30/1999
Expiration:	08/07/2003
Renew Flag:	False
Renew Date:	Not reported
Total Capacity:	5000
FAMT:	True
Facility Screen:	No Missing Data
Owner Screen:	No Missing Data
Tank Screen:	No Missing Data
Dead Letter:	False
CBS Number:	Not reported
Town or City:	NEW YORK CITY
County Code:	62
Town or City Code:	01
Region:	2

Tank ID:	001
Tank Location:	ABOVEGROUND
Tank Status:	In Service
Install Date:	Not reported
Capacity (Gal):	5000
Product Stored:	NOS 1,2, OR 4 FUEL OIL
Tank Type:	Steel/carbon steel

GREENE STREET HOLDING CORP (Continued) **U003397292**

Tank Internal:	0
Tank External:	00
Pipe Location:	Aboveground
Pipe Type:	STEEL/IRON
Pipe Internal:	None
Pipe External:	00
Tank Containment:	Diking
Leak Detection:	00
Overfill Protection:	06
Dispenser Method:	Suction
Date Tested:	Not reported
Next Test Date:	Not reported
Missing Data for Tank:	No Missing Data
Date Closed:	Not reported
Test Method:	Not reported
Deleted:	False
Updated:	True
SPDES Number:	Not reported
Lat/Long:	Not reported

T226 **132 GREENE STREET HOLDINGS CORP** **RCRA-SQG** **1012186261**
West **132 GREENE ST** **NYR000161224**
1/8-1/4 **NEW YORK, NY 10012**
0.162 mi.
857 ft. **Site 8 of 14 in cluster T**

Relative:
Lower

Actual:
25 ft.

RCRA-SQG:

Date form received by agency:	11/17/2008
Facility name:	132 GREENE STREET HOLDINGS CORP
Facility address:	132 GREENE ST NEW YORK, NY 10012
EPA ID:	NYR000161224
Mailing address:	METROPOLITAN AVE BROOKLYN, NY 11211
Contact:	THOMAS R HEAVEY
Contact address:	METROPOLITAN AVE BROOKLYN, NY 11211
Contact country:	US
Contact telephone:	(718) 832-6600
Contact email:	Not reported
EPA Region:	02
Classification:	Small Small Quantity Generator
Description:	Handler: generates more than 100 and less than 1000 kg of hazardous waste during any calendar month and accumulates less than 6000 kg of hazardous waste at any time; or generates 100 kg or less of hazardous waste during any calendar month, and accumulates more than 1000 kg of hazardous waste at any time

Owner/Operator Summary:

Owner/operator name:	132 GREENE STREET HOLDING CORP
Owner/operator address:	Not reported Not reported
Owner/operator country:	Not reported
Owner/operator telephone:	Not reported
Legal status:	Private
Owner/Operator Type:	Owner
Owner/Op start date:	05/14/1976

132 GREENE STREET HOLDINGS CORP (Continued) **1012186261**

Owner/Op end date: Not reported

Owner/operator name: THOMAS HEAVEY
Owner/operator address: Not reported
Not reported
Owner/operator country: Not reported
Owner/operator telephone: Not reported
Legal status: Private
Owner/Operator Type: Operator
Owner/Op start date: 05/01/2008
Owner/Op end date: Not reported

Handler Activities Summary:
U.S. importer of hazardous waste: No
Mixed waste (haz. and radioactive): No
Recycler of hazardous waste: No
Transporter of hazardous waste: No
Treater, storer or disposer of HW: No
Underground injection activity: No
On-site burner exemption: No
Furnace exemption: No
Used oil fuel burner: No
Used oil processor: No
User oil refiner: No
Used oil fuel marketer to burner: No
Used oil Specification marketer: No
Used oil transfer facility: No
Used oil transporter: No

Hazardous Waste Summary:
Waste code: D008
Waste name: LEAD

Violation Status: No violations found

T227 **132 GREENE STREET** **MANIFEST S109375581**
West **132 GREENE STREET** **NY Spills N/A**
1/8-1/4 **NEW YORK, NY**
0.162 mi.
857 ft. **Site 9 of 14 in cluster T**

Relative:
Lower

Actual:
25 ft.

NY MANIFEST:
EPA ID: NYR000161224
Country: USA
Mailing Name: 132 GREENE STREET HOLDINGS CORP
Mailing Contact: 132 GREENE STREET HOLDINGS CORP
Mailing Address: 242 METROPOLITAN AVE
Mailing Address 2: Not reported
Mailing City: BROOKLYN
Mailing State: NY
Mailing Zip: 11201
Mailing Zip4: Not reported
Mailing Country: USA
Mailing Phone: 718-314-8975

Document ID: Not reported
Manifest Status: Not reported

132 GREENE STREET (Continued) **S109375581**

Trans1 State ID:	NJD054126164
Trans2 State ID:	Not reported
Generator Ship Date:	2008-12-05
Trans1 Recv Date:	2008-12-05
Trans2 Recv Date:	Not reported
TSD Site Recv Date:	2008-12-05
Part A Recv Date:	Not reported
Part B Recv Date:	Not reported
Generator EPA ID:	NYR000161224
Trans1 EPA ID:	Not reported
Trans2 EPA ID:	Not reported
TSDF ID:	NJD991291105
Waste Code:	Not reported
Quantity:	20660.0
Units:	P - Pounds
Number of Containers:	1.0
Container Type:	CM - Metal boxes, cases, roll-offs
Handling Method:	L Landfill.
Specific Gravity:	1.0
Year:	2008
Manifest Tracking Num:	000178944JJK
Import Ind:	N
Export Ind:	N
Discr Quantity Ind:	Y
Discr Type Ind:	N
Discr Residue Ind:	N
Discr Partial Reject Ind:	N
Discr Full Reject Ind:	N
Manifest Ref Num:	Not reported
Alt Fac RCRA Id:	Not reported
Alt Fac Sign Date:	Not reported
Mgmt Method Type Code:	H141

NY Spills:

Site ID:	130684
Facility Addr2:	Not reported
Facility ID:	9208283
Spill Number:	9208283
Facility Type:	ER
SWIS:	3101
Investigator:	SJMILLER
Referred To:	Not reported
Spill Date:	10/18/1992
Reported to Dept:	10/18/1992
CID:	Not reported
Spill Cause:	Equipment Failure
Water Affected:	Not reported
Spill Source:	Commercial/Industrial
Spill Notifier:	Responsible Party
Cleanup Ceased:	10/22/1992
Cleanup Meets Std:	True
Last Inspection:	Not reported
Recommended Penalty:	Penalty Not Recommended
UST Trust:	False
Spill Class:	Known release with minimal potential for fire or hazard. DEC Response. Willing Responsible Party. Corrective action taken.
Spill Closed Dt:	10/22/1992

132 GREENE STREET (Continued) **S109375581**

Remediation Phase:	0
Date Entered In Computer:	12/9/1992
Spill Record Last Update:	8/20/2003
Spiller Name:	Not reported
Spiller Company:	Not reported
Spiller Address:	Not reported
Spiller City,St,Zip:	***Update***, ZZ
Spiller Company:	001
Contact Name:	Not reported
Contact Phone:	Not reported
DEC Region:	2
DER Facility ID:	112607
DEC Memo:	Prior to Sept, 2004 data translation this spill Lead_DEC Field was "MILLER"
Remarks:	SUCTION LINE LET GO FOR TANK TO BOILER

Material:

Site ID:	130684
Operable Unit ID:	975155
Operable Unit:	01
Material ID:	408874
Material Code:	0002
Material Name:	#4 Fuel Oil
Case No.:	Not reported
Material FA:	Petroleum
Quantity:	400
Units:	Gallons
Recovered:	No
Resource Affected:	Not reported
Oxygenate:	False

Tank Test:

Site ID:	Not reported
Spill Tank Test:	Not reported
Tank Number:	Not reported
Tank Size:	Not reported
Test Method:	Not reported
Leak Rate:	Not reported
Gross Fail:	Not reported
Modified By:	Not reported
Last Modified:	Not reported
Test Method:	Not reported

R228 **NYC DEP** **RCRA-NonGen** **1014395552**
South **48 SPRING ST** **NYP003664539**
1/8-1/4 **NEW YORK, NY 10012**
0.163 mi.
861 ft. **Site 5 of 12 in cluster R**

Relative:
Lower

Actual:
37 ft.

RCRA-NonGen:

Date form received by agency:	10/02/2009
Facility name:	NYC DEP
Facility address:	48 SPRING ST NEW YORK, NY 10012
EPA ID:	NYP003664539
Mailing address:	JUNCTION BLVD FLUSHING, NY 11373

NYC DEP (Continued) **1014395552**

Contact: JOANNE NURSE
Contact address: JUNCTION BLVD
FLUSHING, NY 11373
Contact country: US
Contact telephone: (718) 595-4675
Contact email: Not reported
EPA Region: 02
Classification: Non-Generator
Description: Handler: Non-Generators do not presently generate hazardous waste

Handler Activities Summary:
U.S. importer of hazardous waste: No
Mixed waste (haz. and radioactive): No
Recycler of hazardous waste: No
Transporter of hazardous waste: No
Treater, storer or disposer of HW: No
Underground injection activity: No
On-site burner exemption: No
Furnace exemption: No
Used oil fuel burner: No
Used oil processor: No
User oil refiner: No
Used oil fuel marketer to burner: No
Used oil Specification marketer: No
Used oil transfer facility: No
Used oil transporter: No

Universal Waste Summary:
Waste type: Consumer Electronics
Accumulated waste on-site: No
Generated waste on-site: No

Waste type: Oil-Based Finishes
Accumulated waste on-site: No
Generated waste on-site: No

Waste type: Other Universal Waste
Accumulated waste on-site: No
Generated waste on-site: No

Waste type: Batteries
Accumulated waste on-site: No
Generated waste on-site: Not reported

Waste type: Lamps
Accumulated waste on-site: No
Generated waste on-site: Not reported

Waste type: Pesticides
Accumulated waste on-site: No
Generated waste on-site: Not reported

Waste type: Thermostats
Accumulated waste on-site: No
Generated waste on-site: Not reported

NYC DEP (Continued) **1014395552**

Violation Status: No violations found

R229 **CON EDISON** **RCRA-CESQG** **1014397694**
South **48 SPRING ST FRONT OF** **NYP004200275**
1/8-1/4 **NEW YORK, NY 10013**
0.163 mi.
861 ft. **Site 6 of 12 in cluster R**

Relative:
Lower

Actual:
37 ft.

RCRA-CESQG:

Date form received by agency:	12/10/2009
Facility name:	CON EDISON
Facility address:	48 SPRING ST FRONT OF NEW YORK, NY 10013
EPA ID:	NYP004200275
Mailing address:	4 IRVING PL, RM 828 NEW YORK, NY 10003
Contact:	STEVEN MARTIS
Contact address:	Not reported Not reported
Contact country:	Not reported
Contact telephone:	(917) 416-5423
Contact email:	Not reported
EPA Region:	02
Classification:	Conditionally Exempt Small Quantity Generator
Description:	Handler: generates 100 kg or less of hazardous waste per calendar month, and accumulates 1000 kg or less of hazardous waste at any time; or generates 1 kg or less of acutely hazardous waste per calendar month, and accumulates at any time: 1 kg or less of acutely hazardous waste; or 100 kg or less of any residue or contaminated soil, waste or other debris resulting from the cleanup of a spill, into or on any land or water, of acutely hazardous waste; or generates 100 kg or less of any residue or contaminated soil, waste or other debris resulting from the cleanup of a spill, into or on any land or water, of acutely hazardous waste during any calendar month, and accumulates at any time: 1 kg or less of acutely hazardous waste; or 100 kg or less of any residue or contaminated soil, waste or other debris resulting from the cleanup of a spill, into or on any land or water, of acutely hazardous waste

Handler Activities Summary:

U.S. importer of hazardous waste:	No
Mixed waste (haz. and radioactive):	No
Recycler of hazardous waste:	No
Transporter of hazardous waste:	No
Treater, storer or disposer of HW:	No
Underground injection activity:	No
On-site burner exemption:	No
Furnace exemption:	No
Used oil fuel burner:	No
Used oil processor:	No
User oil refiner:	No
Used oil fuel marketer to burner:	No
Used oil Specification marketer:	No
Used oil transfer facility:	No
Used oil transporter:	No

Violation Status: No violations found

R230
South
1/8-1/4
0.163 mi.
861 ft.

CON EDISON SERVICE BOX 48062
48 SPRING STREET
MANHATTAN, NY

Site 7 of 12 in cluster R

MANIFEST **S110137903**
NY Spills **N/A**

Relative:
Lower

Actual:
37 ft.

NY MANIFEST:

EPA ID:	NYP004200275
Country:	USA
Mailing Name:	CONSOLIDATED EDISON
Mailing Contact:	FRANKLYN MURRAY
Mailing Address:	4 IRVING PLACE RM 828
Mailing Address 2:	Not reported
Mailing City:	NEW YORK
Mailing State:	NY
Mailing Zip:	10003
Mailing Zip4:	Not reported
Mailing Country:	USA
Mailing Phone:	212-460-2808

Document ID:	Not reported
Manifest Status:	Not reported
Trans1 State ID:	NJ0000027193
Trans2 State ID:	Not reported
Generator Ship Date:	2009-12-10
Trans1 Recv Date:	2009-12-10
Trans2 Recv Date:	Not reported
TSD Site Recv Date:	2009-12-10
Part A Recv Date:	Not reported
Part B Recv Date:	Not reported
Generator EPA ID:	NYP004200275
Trans1 EPA ID:	Not reported
Trans2 EPA ID:	Not reported
TSDF ID:	NJD002200046
Waste Code:	Not reported
Quantity:	500.0
Units:	P - Pounds
Number of Containers:	1.0
Container Type:	TT - Cargo tank, tank trucks
Handling Method:	T Chemical, physical, or biological treatment.
Specific Gravity:	1.0
Year:	2009
Manifest Tracking Num:	001085569GBF
Import Ind:	N
Export Ind:	N
Discr Quantity Ind:	N
Discr Type Ind:	N
Discr Residue Ind:	N
Discr Partial Reject Ind:	N
Discr Full Reject Ind:	N
Manifest Ref Num:	Not reported
Alt Fac RCRA Id:	Not reported
Alt Fac Sign Date:	Not reported
Mgmt Method Type Code:	H111

NY Spills:

Site ID:	422514
Facility Addr2:	Not reported

CON EDISON SERVICE BOX 48062 (Continued) **S110137903**

Facility ID:	0909784
Spill Number:	0909784
Facility Type:	ER
SWIS:	3101
Investigator:	mxferoze
Referred To:	Not reported
Spill Date:	12/3/2009
Reported to Dept:	12/3/2009
CID:	Not reported
Spill Cause:	Unknown
Water Affected:	Not reported
Spill Source:	Commercial/Industrial
Spill Notifier:	Responsible Party
Cleanup Ceased:	Not reported
Cleanup Meets Std:	False
Last Inspection:	Not reported
Recommended Penalty:	Penalty Not Recommended
UST Trust:	False
Spill Class:	Known release with minimal potential for fire or hazard. DEC Response. Willing Responsible Party. Corrective action taken.
Spill Closed Dt:	12/17/2009
Remediation Phase:	0
Date Entered In Computer:	12/3/2009
Spill Record Last Update:	12/17/2009
Spiller Name:	Not reported
Spiller Company:	CON EDISON
Spiller Address:	Not reported
Spiller City,St,Zip:	NY
Spiller Company:	999
Contact Name:	ERT
Contact Phone:	(212) 580-8383
DEC Region:	2
DER Facility ID:	371453
DEC Memo:	12/17/09 - See eDocs for Con Ed report detailing cleanup and closure.
Remarks:	2122 THE CALLER ADVISED DISPATCH THE SPILL CAUSE IS UNKNOWN. NO WATER WAYS AFFECTED. THE CLEAN UP IS PENDING ON THE RESULTS OF THE TESTS BEING CONDUCTED.

Material:

Site ID:	422514
Operable Unit ID:	1178350
Operable Unit:	01
Material ID:	2171717
Material Code:	0009
Material Name:	Gasoline
Case No.:	Not reported
Material FA:	Petroleum
Quantity:	3
Units:	Gallons
Recovered:	Not reported
Resource Affected:	Not reported
Oxygenate:	False

Tank Test:

Site ID:	Not reported
Spill Tank Test:	Not reported
Tank Number:	Not reported

CON EDISON SERVICE BOX 48062 (Continued) **S110137903**

Tank Size:	Not reported
Test Method:	Not reported
Leak Rate:	Not reported
Gross Fail:	Not reported
Modified By:	Not reported
Last Modified:	Not reported
Test Method:	Not reported

R231 **229 MOTT STREET** **UST** **U000403189**
SSE **229 MOTT STREET** **HIST UST** **N/A**
1/8-1/4 **NYC, NY 10012**
0.163 mi.
863 ft. **Site 8 of 12 in cluster R**

Relative:
Lower

Actual:
40 ft.

UST:

Facility Id:	2-213039
Region:	STATE
DEC Region:	2
Site Status:	Administratively Closed
Program Type:	PBS
Expiration Date:	N/A
UTM X:	584893.79833999998
UTM Y:	4508451.9982399996

Affiliation Records:

Site Id:	7842
Affiliation Type:	Owner
Company Name:	MOTT TOWN 2 LIMITED PARTNERSHI
Contact Type:	Not reported
Contact Name:	Not reported
Address1:	20 WEST 38TH ST
Address2:	Not reported
City:	NYC
State:	NY
Zip Code:	10018
Country Code:	001
Phone:	(212) 764-6050
Phone Ext:	Not reported
Email:	Not reported
Fax Number:	Not reported
Modified By:	TRANSLAT
Date Last Modified:	3/4/2004

Site Id:	7842
Affiliation Type:	Mail Contact
Company Name:	MOTT TOWN 2 LIMITED PARTNERSHI
Contact Type:	Not reported
Contact Name:	Not reported
Address1:	20 WEST 38TH ST
Address2:	Not reported
City:	NYC
State:	NY
Zip Code:	10018
Country Code:	001
Phone:	(212) 764-6050
Phone Ext:	Not reported
Email:	Not reported

229 MOTT STREET (Continued) **U000403189**

Fax Number:	Not reported
Modified By:	TRANSLAT
Date Last Modified:	3/4/2004

Site Id:	7842
Affiliation Type:	On-Site Operator
Company Name:	229 MOTT STREET
Contact Type:	Not reported
Contact Name:	LANCE 4 LALONE
Address1:	Not reported
Address2:	Not reported
City:	Not reported
State:	NN
Zip Code:	Not reported
Country Code:	001
Phone:	(212) 219-8261
Phone Ext:	Not reported
Email:	Not reported
Fax Number:	Not reported
Modified By:	TRANSLAT
Date Last Modified:	3/4/2004

Site Id:	7842
Affiliation Type:	Emergency Contact
Company Name:	MOTT TOWN 2 LIMITED PARTNERSHI
Contact Type:	Not reported
Contact Name:	LANCE J LALONE
Address1:	Not reported
Address2:	Not reported
City:	Not reported
State:	NN
Zip Code:	Not reported
Country Code:	001
Phone:	(212) 764-6050
Phone Ext:	Not reported
Email:	Not reported
Fax Number:	Not reported
Modified By:	TRANSLAT
Date Last Modified:	3/4/2004

Equipment Records:

H00 - Tank Leak Detection - None
B00 - Tank External Protection - None
G03 - Tank Secondary Containment - Vault (w/o access)
J02 - Dispenser - Suction
D01 - Pipe Type - Steel/Carbon Steel/Iron
A00 - Tank Internal Protection - None
I04 - Overfill - Product Level Gauge (A/G)
F00 - Pipe External Protection - None
C00 - Pipe Location - No Piping

Tank Info:

Site ID:	7842

Tank Number:	001
Tank ID:	18811
Tank Status:	Administratively Closed

229 MOTT STREET (Continued) **U000403189**

Tank Model:	Not reported
Pipe Model:	Not reported
Install Date:	Not reported
Capacity Gallons:	2000
Tightness Test Method:	NN
Next Test Date:	Not reported
Date Tank Closed:	09/01/1996
Tank Location:	6
Tank Type:	Steel/carbon steel
Date Test:	Not reported
Register:	True
Modified By:	TRANSLAT
Last Modified:	03/04/2004

HIST UST:

PBS Number:	2-213039
SPDES Number:	Not reported
Emergency Contact:	LANCE J LALONE
Emergency Telephone:	(212) 764-6050
Operator:	LANCE 4 LALONE
Operator Telephone:	(212) 219-8261
Owner Name:	MOTT TOWN 2 LIMITED PARTNERSHI
Owner Address:	20 WEST 38TH ST
Owner City,St,Zip:	NYC, NY 10018
Owner Telephone:	(212) 764-6050
Owner Type:	Not reported
Owner Subtype:	Not reported
Mailing Name:	MOTT TOWN 2 LIMITED PARTNERSHI
Mailing Address:	20 WEST 38TH ST
Mailing Address 2:	Not reported
Mailing City,St,Zip:	NYC, NY 10018
Mailing Contact:	Not reported
Mailing Telephone:	(212) 764-6050
Owner Mark:	First Owner
Facility Status:	3 - Administratively closed (reasons include business is closed and/or mail is undeliverable, and staff cannot check if tanks were removed; or a duplicate registration was generated).
Facility Addr2:	229 MOTT STREET
SWIS ID:	6201
Old PBS Number:	Not reported
Facility Type:	Not reported
Inspected Date:	Not reported
Inspector:	Not reported
Inspection Result:	Not reported
Federal ID:	Not reported
Certification Flag:	False
Certification Date:	08/24/1987
Expiration Date:	08/24/1992
Renew Flag:	False
Renewal Date:	Not reported
Total Capacity:	0
FAMT:	True
Facility Screen:	Minor Data Missing
Owner Screen:	Minor Data Missing
Tank Screen:	Minor Data Missing
Dead Letter:	True
CBS Number:	Not reported

229 MOTT STREET (Continued) **U000403189**

Town or City:	NEW YORK CITY
County Code:	62
Town or City:	01
Region:	2
Tank Id:	001
Tank Location:	UNDERGROUND, VAULTED, WITH ACCESS
Tank Status:	Undefined
Install Date:	Not reported
Capacity (gals):	2000
Product Stored:	NOS 1,2, OR 4 FUEL OIL
Tank Type:	Steel/carbon steel
Tank Internal:	Not reported
Tank External:	Not reported
Pipe Location:	Not reported
Pipe Type:	STEEL/IRON
Pipe Internal:	Not reported
Pipe External:	Not reported
Second Containment:	Diking
Leak Detection:	None
Overfill Prot:	Product Level Gauge
Dispenser:	Suction
Date Tested:	Not reported
Next Test Date:	Not reported
Missing Data for Tank:	Minor Data Missing
Date Closed:	09/01/1996
Test Method:	Not reported
Deleted:	False
Updated:	False
Lat/long:	Not reported

S232 **CASTIRON COURT CORP** **AST** **A100349520**
SW **537 BROADWAY** **N/A**
1/8-1/4 **NEW YORK, NY 10012**
0.165 mi.
870 ft. **Site 10 of 13 in cluster S**

Relative:
Lower

Actual:
30 ft.

AST:

Region:	STATE
DEC Region:	2
Site Status:	Unregistered
Facility Id:	2-611268
Program Type:	PBS
UTM X:	584567.88104000001
UTM Y:	4508526.4264599998
Expiration Date:	N/A

Affiliation Records:

Site Id:	425418
Affiliation Type:	Owner
Company Name:	CASTIRON COURT CORP
Contact Type:	AGENT
Contact Name:	MARL HOFFMAN
Address1:	300 WEST 55TH ST C/O HOFFMAN MGMT
Address2:	Not reported
City:	NEW YORK
State:	NY
Zip Code:	10019

CASTIRON COURT CORP (Continued) **A100349520**

Country Code:	001
Phone:	(212) 247-4975
Phone Ext:	Not reported
Email:	Not reported
Fax Number:	Not reported
Modified By:	MSBAPTIS
Date Last Modified:	3/2/2010

Site Id:	425418
Affiliation Type:	Mail Contact
Company Name:	Not reported
Contact Type:	Not reported
Contact Name:	MARL HOFFMAN
Address1:	300 WEST 55TH ST C/O HOFFMAN MGMT
Address2:	SUITE 2S
City:	NEW YORK
State:	NY
Zip Code:	10019
Country Code:	001
Phone:	(212) 247-4975
Phone Ext:	Not reported
Email:	Not reported
Fax Number:	Not reported
Modified By:	MSBAPTIS
Date Last Modified:	3/2/2010

Site Id:	425418
Affiliation Type:	On-Site Operator
Company Name:	CASTIRON COURT CORP
Contact Type:	Not reported
Contact Name:	KEVIN HARRISON
Address1:	Not reported
Address2:	Not reported
City:	Not reported
State:	NN
Zip Code:	Not reported
Country Code:	001
Phone:	(917) 658-0593
Phone Ext:	Not reported
Email:	Not reported
Fax Number:	Not reported
Modified By:	MSBAPTIS
Date Last Modified:	3/2/2010

Site Id:	425418
Affiliation Type:	Emergency Contact
Company Name:	CASTIRON COURT CORP
Contact Type:	Not reported
Contact Name:	KEVIN HARRISON
Address1:	Not reported
Address2:	Not reported
City:	Not reported
State:	NN
Zip Code:	Not reported
Country Code:	001
Phone:	(917) 658-0593
Phone Ext:	Not reported

CASTIRON COURT CORP (Continued) **A100349520**

Email: Not reported
Fax Number: Not reported
Modified By: MSBAPTIS
Date Last Modified: 3/2/2010

Equipment Records:

A00 - Tank Internal Protection - None
D01 - Pipe Type - Steel/Carbon Steel/Iron
J02 - Dispenser - Suction
L09 - Piping Leak Detection - Exempt Suction Piping
B01 - Tank External Protection - Painted/Asphalt Coating
F00 - Pipe External Protection - None
I04 - Overfill - Product Level Gauge (A/G)
C03 - Pipe Location - Aboveground/Underground Combination
G00 - Tank Secondary Containment - None
I05 - Overfill - Vent Whistle
B05 - Tank External Protection - Jacketed
H06 - Tank Leak Detection - Impervious Barrier/Concrete Pad (A/G)

Tank Info:

Tank Number: 001
Tank Id: 233197
Tank Location: 1
Tank Type: Steel/Carbon Steel/Iron
Tank Status: In Service
Tank Model: Not reported
Pipe Model: Not reported
Install Date: Not reported
Capacity Gallons: 2500
Tightness Test Method: NN
Date Test: Not reported
Next Test Date: Not reported
Date Tank Closed: Not reported
Register: True
Modified By: MSBAPTIS
Last Modified: 03/02/2010

T233 **109 PRINCE ST** **LTANKS** **S106703636**
West **109 PRINCE ST** **HIST LTANKS** **N/A**
1/8-1/4 **MANHATTAN, NY**
0.166 mi.
875 ft. **Site 10 of 14 in cluster T**

Relative:
Lower

Actual:
25 ft.

LTANKS:
Site ID: 246381
Spill No: 9205530
Spill Date: 8/13/1992
Spill Cause: Tank Failure
Spill Source: Commercial/Industrial
Spill Class: Known release with minimal potential for fire or hazard. DEC Response. Willing Responsible Party. Corrective action taken.
Spill Closed Dt: 12/27/2002
Facility Addr2: Not reported
Cleanup Ceased: Not reported
Cleanup Meets Standard: False
SWIS: 3101
Investigator: SJMILLER

109 PRINCE ST (Continued) **S106703636**

Referred To:	Not reported
Reported to Dept:	8/13/1992
CID:	Not reported
Water Affected:	Not reported
Spill Notifier:	Other
Last Inspection:	Not reported
Recommended Penalty:	Penalty Not Recommended
UST Involvement:	False
Remediation Phase:	0
Date Entered In Computer:	8/21/1992
Spill Record Last Update:	12/27/2002
Spiller Name:	Not reported
Spiller Company:	Not reported
Spiller Address:	Not reported
Spiller City,St,Zip:	***Update***, ZZ
Spiller County:	001
Spiller Contact:	Not reported
Spiller Phone:	Not reported
Spiller Extention:	Not reported
DEC Region:	2
DER Facility ID:	202350
DEC Memo:	Prior to Sept, 2004 data translation this spill Lead_DEC Field was "MILLER"
Remarks:	CONTAMINATED SOIL TO BE PICKED UP & DISPOSED BY HAZARDOUS ELIMINATION CORP.

Material:

Site ID:	246381
Operable Unit ID:	969142
Operable Unit:	01
Material ID:	409735
Material Code:	0066A
Material Name:	UNKNOWN PETROLEUM
Case No.:	Not reported
Material FA:	Petroleum
Quantity:	-1
Units:	Pounds
Recovered:	No
Resource Affected:	Not reported
Oxygenate:	False

Tank Test:

Site ID:	Not reported
Spill Tank Test:	Not reported
Tank Number:	Not reported
Tank Size:	Not reported
Test Method:	Not reported
Leak Rate:	Not reported
Gross Fail:	Not reported
Modified By:	Not reported
Last Modified:	Not reported
Test Method:	Not reported

HIST LTANKS:

Region of Spill:	2

109 PRINCE ST (Continued) **S106703636**

Spill Number:	9205530
Spill Date:	08/13/1992
Spill Time:	09:00
Spill Cause:	Tank Failure
Resource Affectd:	On Land
Water Affected:	Not reported
Spill Source:	Other Commercial/Industrial
Spill Class:	Known release with minimal potential for fire or hazard. DEC Response. Willing Responsible Party. Corrective action taken.
Spill Closed Dt:	/ /
Cleanup Ceased:	/ /
Cleanup Meets Standard:	False
Investigator:	MILLER
Caller Name:	Not reported
Caller Agency:	Not reported
Caller Phone:	Not reported
Caller Extension:	Not reported
Notifier Name:	Not reported
Notifier Agency:	Not reported
Notifier Phone:	Not reported
Notifier Extension:	Not reported
Reported to Department Date:	08/13/92
Reported to Department Time:	11:46
SWIS:	62
Spiller Contact:	Not reported
Spiller Phone:	Not reported
Spiller Extention:	Not reported
Spiller Name:	Not reported
Spiller Address:	Not reported
Spiller City,St,Zip:	Not reported
Spiller Cleanup Date:	/ /
Facility Contact:	Not reported
Facility Phone:	Not reported
Facility Extention:	Not reported
Spill Notifier:	Other
PBS Number:	2-600439
Last Inspection:	/ /
Recommended Penalty:	Penalty Not Recommended
Enforcement Date:	/ /
Investigation Complete:	/ /
UST Involvement:	False
Date Region Sent Summary to Central Office:	/ /
Corrective Action Plan Submitted:	/ /
Date Spill Entered In Computer Data File:	08/21/92
Time Spill Entered In Computer Data File:	Not reported
Spill Record Last Update:	06/22/01
Is Updated:	False

Tank:

PBS Number:	Not reported
Tank Number:	Not reported
Tank Size:	Not reported
Test Method:	Not reported
Leak Rate Failed Tank:	Not reported
Gross Leak Rate:	Not reported

Material:

109 PRINCE ST (Continued) **S106703636**

Material Class Type:	Petroleum
Quantity Spilled:	-1
Unkonwn Quantity Spilled:	False
Units:	Pounds
Quantity Recovered:	0
Unkonwn Quantity Recovered:	False
Material:	UNKNOWN PETROLEUM
Class Type:	UNKNOWN PETROLEUM
Times Material Entry In File:	16414
CAS Number:	Not reported
Last Date:	19940929
DEC Remarks:	Not reported
Spill Cause:	CONTAMINATED SOIL TO BE PICKED UP DISPOSED BY HAZARDOUS ELIMINATION CORP.

T234 **121 GREENE STREET CONDOMINIUM** **AST** **A100291351**
West **121 GREENE STREET** **N/A**
1/8-1/4 **NEW YORK, NY 10012**
0.166 mi.
878 ft. **Site 11 of 14 in cluster T**

Relative:
Lower

Actual:
25 ft.

AST:

Region:	STATE
DEC Region:	2
Site Status:	Active
Facility Id:	2-607408
Program Type:	PBS
UTM X:	584507.52760000003
UTM Y:	4508724.7790000001
Expiration Date:	2017/02/07

Affiliation Records:

Site Id:	29261
Affiliation Type:	Owner
Company Name:	121 GREENE STREET CONDOMINIUM
Contact Type:	MGR AGENT
Contact Name:	DAN DERMER
Address1:	121 GREENE STREET
Address2:	Not reported
City:	NEW YORK
State:	NY
Zip Code:	10012
Country Code:	001
Phone:	(212) 683-6655
Phone Ext:	Not reported
Email:	Not reported
Fax Number:	Not reported
Modified By:	msbaptis
Date Last Modified:	12/7/2006

Site Id:	29261
Affiliation Type:	Mail Contact
Company Name:	DERMER MANAGEMENT INC.
Contact Type:	Not reported
Contact Name:	DANIEL DERMER
Address1:	10 EAST 40TH STREET
Address2:	45TH FLOOR
City:	NEW YORK
State:	NY

121 GREENE STREET CONDOMINIUM (Continued) **A100291351**

Zip Code:	10016
Country Code:	001
Phone:	(212) 683-6655
Phone Ext:	Not reported
Email:	DANIEL@DERMERMGT.COM
Fax Number:	Not reported
Modified By:	MSBAPTIS
Date Last Modified:	11/29/2011

Site Id:	29261
Affiliation Type:	On-Site Operator
Company Name:	121 GREENE STREET CONDOMINIUM
Contact Type:	Not reported
Contact Name:	MUSA
Address1:	Not reported
Address2:	Not reported
City:	Not reported
State:	NN
Zip Code:	Not reported
Country Code:	001
Phone:	(212) 431-3352
Phone Ext:	Not reported
Email:	Not reported
Fax Number:	Not reported
Modified By:	TRANSLAT
Date Last Modified:	3/4/2004

Site Id:	29261
Affiliation Type:	Emergency Contact
Company Name:	121 GREENE STREET CONDOMINIUM
Contact Type:	Not reported
Contact Name:	DANIEL DERMER
Address1:	Not reported
Address2:	Not reported
City:	Not reported
State:	NN
Zip Code:	Not reported
Country Code:	001
Phone:	(800) 622-6907
Phone Ext:	Not reported
Email:	Not reported
Fax Number:	Not reported
Modified By:	TRANSLAT
Date Last Modified:	3/4/2004

Equipment Records:

G03 - Tank Secondary Containment - Vault (w/o access)
I05 - Overfill - Vent Whistle
C03 - Pipe Location - Aboveground/Underground Combination
E00 - Piping Secondary Containment - None
H00 - Tank Leak Detection - None
A00 - Tank Internal Protection - None
D01 - Pipe Type - Steel/Carbon Steel/Iron
J02 - Dispenser - Suction
L09 - Piping Leak Detection - Exempt Suction Piping
F00 - Pipe External Protection - None
I04 - Overfill - Product Level Gauge (A/G)

121 GREENE STREET CONDOMINIUM (Continued) **A100291351**

B00 - Tank External Protection - None
K00 - Spill Prevention - None

Tank Info:

Tank Number:	001
Tank Id:	62907
Tank Location:	1
Tank Type:	Steel/Carbon Steel/Iron
Tank Status:	In Service
Tank Model:	Not reported
Pipe Model:	Not reported
Install Date:	12/01/2004
Capacity Gallons:	5000
Tightness Test Method:	NN
Date Test:	Not reported
Next Test Date:	Not reported
Date Tank Closed:	Not reported
Register:	True
Modified By:	MSBAPTIS
Last Modified:	11/29/2011

X235 **TAYLOR ASSOCIATES** **MANIFEST** **S110047332**
SSW **78-84 CROSBY ST** **N/A**
1/8-1/4 **NEW YORK, NY 10012**
0.168 mi.
885 ft. **Site 1 of 11 in cluster X**

Relative:
Lower

Actual:
32 ft.

NY MANIFEST:

EPA ID:	NYR000147330
Country:	USA
Mailing Name:	TAYLOR ASSOCIATES
Mailing Contact:	TAYLOR ASSOCIATES
Mailing Address:	5-44 47th AVE
Mailing Address 2:	Not reported
Mailing City:	LONG ISLAND CITY
Mailing State:	NY
Mailing Zip:	11101
Mailing Zip4:	Not reported
Mailing Country:	USA
Mailing Phone:	718-478-3021

NY MANIFEST:

No Manifest Records Available

T236 **IEH CORPORATION** **AST** **U003395627**
West **109 PRINCE STREET** **HIST AST** **N/A**
1/8-1/4 **NEW YORK, NY 10012**
0.169 mi.
890 ft. **Site 12 of 14 in cluster T**

Relative:
Lower

Actual:
25 ft.

AST:

Region:	STATE
DEC Region:	2
Site Status:	Unregulated
Facility Id:	2-600439

IEH CORPORATION (Continued) **U003395627**

Program Type: PBS
UTM X: 584723.10167
UTM Y: 4508620.7929100003
Expiration Date: N/A

Affiliation Records:

Site Id: 22420
Affiliation Type: Owner
Company Name: 109 PRINCE ST CONDO ASSOCIATION
Contact Type: Not reported
Contact Name: Not reported
Address1: 66 ,MIDDLEBUSH RD
Address2: Not reported
City: WAPPINGERS FALLS
State: NY
Zip Code: 12590
Country Code: 001
Phone: (845) 298-7018
Phone Ext: Not reported
Email: Not reported
Fax Number: Not reported
Modified By: NRLOMBAR
Date Last Modified: 4/22/2010

Site Id: 22420
Affiliation Type: Mail Contact
Company Name: 109 PRINCE ST CONDO ASSOC
Contact Type: Not reported
Contact Name: ZIGGY RUTAN
Address1: % CONTINENTAL GROUP
Address2: 66 MIDDLEBUSH ROAD
City: WAPPINGERS FALLS
State: NY
Zip Code: 12590
Country Code: 001
Phone: (845) 298-7018
Phone Ext: Not reported
Email: ZIGGY@ZIGGYRUTAN.COM
Fax Number: Not reported
Modified By: NRLOMBAR
Date Last Modified: 4/22/2010

Site Id: 22420
Affiliation Type: On-Site Operator
Company Name: IEH CORPORATION
Contact Type: Not reported
Contact Name: FLOYD
Address1: Not reported
Address2: Not reported
City: Not reported
State: NN
Zip Code: Not reported
Country Code: 001
Phone: (212) 677-1881
Phone Ext: Not reported
Email: Not reported
Fax Number: Not reported
Modified By: TRANSLAT

IEH CORPORATION (Continued) **U003395627**

Date Last Modified: 3/4/2004

Site Id: 22420
Affiliation Type: Emergency Contact
Company Name: IEH CORPORATION
Contact Type: Not reported
Contact Name: KNOTH
Address1: Not reported
Address2: Not reported
City: Not reported
State: NN
Zip Code: Not reported
Country Code: 001
Phone: (212) 677-3958
Phone Ext: Not reported
Email: Not reported
Fax Number: Not reported
Modified By: TRANSLAT
Date Last Modified: 3/4/2004

Equipment Records:

B00 - Tank External Protection - None
L09 - Piping Leak Detection - Exempt Suction Piping
J02 - Dispenser - Suction
D01 - Pipe Type - Steel/Carbon Steel/Iron
A00 - Tank Internal Protection - None
H00 - Tank Leak Detection - None
I01 - Overfill - Float Vent Valve
F03 - Pipe External Protection - Original Impressed Current
C01 - Pipe Location - Aboveground
G03 - Tank Secondary Containment - Vault (w/o access)

Tank Info:

Tank Number: 001
Tank Id: 42649
Tank Location: 3
Tank Type: Steel/Carbon Steel/Iron
Tank Status: Closed - Removed
Tank Model: Not reported
Pipe Model: Not reported
Install Date: Not reported
Capacity Gallons: 5000
Tightness Test Method: NN
Date Test: Not reported
Next Test Date: Not reported
Date Tank Closed: 01/01/1993
Register: True
Modified By: NRLOMBAR
Last Modified: 04/22/2010

HIST AST:
PBS Number: 2-600439
SWIS Code: 6201
Operator: FLOYD
Facility Phone: (212) 677-1881
Facility Addr2: 109 PRINCE STREET

IEH CORPORATION (Continued) **U003395627**

Facility Type:	OTHER
Emergency:	KNOTH
Emergency Tel:	(212) 677-3958
Old PBSNO:	Not reported
Date Inspected:	Not reported
Inspector:	Not reported
Result of Inspection:	Not reported
Owner Name:	IEH CORPORATION
Owner Address:	109 PRINCE STREET
Owner City,St,Zip:	NEW YORK, NY 10012
Federal ID:	Not reported
Owner Tel:	(212) 677-1881
Owner Type:	Corporate/Commercial
Owner Subtype:	Not reported
Mailing Contact:	ROBERT KNOTH
Mailing Name:	IEH CORPORATION
Mailing Address:	109 PRINCE STREET
Mailing Address 2:	Not reported
Mailing City,St,Zip:	NEW YORK, NY 10012
Mailing Telephone:	(212) 677-1881
Owner Mark:	First Owner
Facility Status:	1 - Active PBS facility, i.e. total capacity of the PBS tanks is greater than 1,100 gallons, regardless if Subpart 360-14 tanks exist or not at the facility.
Certification Flag:	False
Certification Date:	11/29/1991
Expiration:	11/15/1996
Renew Flag:	False
Renew Date:	Not reported
Total Capacity:	5000
FAMT:	True
Facility Screen:	No Missing Data
Owner Screen:	No Missing Data
Tank Screen:	No Missing Data
Dead Letter:	False
CBS Number:	Not reported
Town or City:	NEW YORK CITY
County Code:	62
Town or City Code:	01
Region:	2
Tank ID:	001
Tank Location:	ABOVEGROUND ON SADDLES LEGS, STILTS, RACK, OR CRADLE
Tank Status:	In Service
Install Date:	Not reported
Capacity (Gal):	5000
Product Stored:	NOS 1,2, OR 4 FUEL OIL
Tank Type:	Steel/carbon steel
Tank Internal:	0
Tank External:	0
Pipe Location:	Aboveground
Pipe Type:	STEEL/IRON
Pipe Internal:	None
Pipe External:	3
Tank Containment:	Diking
Leak Detection:	0
Overfill Protection:	1

IEH CORPORATION (Continued) **U003395627**

Dispenser Method:	Suction
Date Tested:	Not reported
Next Test Date:	Not reported
Missing Data for Tank:	No Missing Data
Date Closed:	Not reported
Test Method:	Not reported
Deleted:	False
Updated:	True
SPDES Number:	Not reported
Lat/Long:	Not reported

R237 **219 MULBERRY STREET LLC** **RCRA-NonGen** **1004760967**
South **219 MULBERRY ST APT 19** **FINDS** **NYR000067256**
1/8-1/4 **NEW YORK, NY 10012** **MANIFEST**
0.169 mi.
893 ft. **Site 9 of 12 in cluster R**

Relative:
Lower

Actual:
37 ft.

RCRA-NonGen:

Date form received by agency:	01/01/2007
Facility name:	219 MULBERRY STREET LLC
Facility address:	219 MULBERRY ST APT 19 NEW YORK, NY 10012
EPA ID:	NYR000067256
Mailing address:	MULBERRY ST APT 19 NEW YORK, NY 10012
Contact:	BRETT NEUHAUSER
Contact address:	MULBERRY ST APT 19 NEW YORK, NY 10012
Contact country:	US
Contact telephone:	(718) 472-0002
Contact email:	Not reported
EPA Region:	02
Classification:	Non-Generator
Description:	Handler: Non-Generators do not presently generate hazardous waste

Owner/Operator Summary:

Owner/operator name:	ERIC NELSON - 219 MULBERRY ST LLC
Owner/operator address:	219 MULBERRY ST NEW YORK, NY 10012
Owner/operator country:	US
Owner/operator telephone:	(212) 571-7359
Legal status:	Private
Owner/Operator Type:	Operator
Owner/Op start date:	Not reported
Owner/Op end date:	Not reported

Owner/operator name:	ERIC NELSON - 219 MULBERRY ST LLC
Owner/operator address:	219 MULBERRY ST NEW YORK, NY 10012
Owner/operator country:	US
Owner/operator telephone:	(212) 571-7359
Legal status:	Private
Owner/Operator Type:	Owner
Owner/Op start date:	Not reported
Owner/Op end date:	Not reported

219 MULBERRY STREET LLC (Continued) **1004760967**

Handler Activities Summary:
U.S. importer of hazardous waste: No
Mixed waste (haz. and radioactive): No
Recycler of hazardous waste: No
Transporter of hazardous waste: No
Treater, storer or disposer of HW: No
Underground injection activity: No
On-site burner exemption: No
Furnace exemption: No
Used oil fuel burner: No
Used oil processor: No
User oil refiner: No
Used oil fuel marketer to burner: No
Used oil Specification marketer: No
Used oil transfer facility: No
Used oil transporter: No

Historical Generators:
Date form received by agency: 01/01/2006
Facility name: 219 MULBERRY STREET LLC
Classification: Not a generator, verified

Date form received by agency: 02/22/1999
Facility name: 219 MULBERRY STREET LLC
Classification: Conditionally Exempt Small Quantity Generator

Violation Status: No violations found

FINDS:

Registry ID: 110004551128

Environmental Interest/Information System
RCRAInfo is a national information system that supports the Resource Conservation and Recovery Act (RCRA) program through the tracking of events and activities related to facilities that generate, transport, and treat, store, or dispose of hazardous waste. RCRAInfo allows RCRA program staff to track the notification, permit, compliance, and corrective action activities required under RCRA.

NY MANIFEST:
EPA ID: NYR000067256
Country: USA
Mailing Name: KAP NAG PLUMBING
Mailing Contact: N/S
Mailing Address: 219 MULBERRY ST
Mailing Address 2: Not reported
Mailing City: NEW YORK
Mailing State: NY
Mailing Zip: 10001
Mailing Zip4: Not reported
Mailing Country: USA
Mailing Phone: 212-268-9060

219 MULBERRY STREET LLC (Continued) **1004760967**

Document ID:	NYG1287594
Manifest Status:	Not reported
Trans1 State ID:	NJD054126164
Trans2 State ID:	Not reported
Generator Ship Date:	03/04/1999
Trans1 Recv Date:	03/04/1999
Trans2 Recv Date:	Not reported
TSD Site Recv Date:	03/15/1999
Part A Recv Date:	Not reported
Part B Recv Date:	Not reported
Generator EPA ID:	NYR000067256
Trans1 EPA ID:	OHD055522429
Trans2 EPA ID:	Not reported
TSDF ID:	T2V841NJ
Waste Code:	D009 - MERCURY 0.2 MG/L TCLP
Quantity:	00020
Units:	P - Pounds
Number of Containers:	002
Container Type:	DF - Fiberboard or plastic drums (glass)
Handling Method:	T Chemical, physical, or biological treatment.
Specific Gravity:	01.00
Year:	99

R238 **219 MULBERRY ST** **AST** **U003390318**
South **219 MULBERRY ST** **HIST AST** **N/A**
1/8-1/4 **NYC, NY 10012**
0.169 mi.
893 ft. **Site 10 of 12 in cluster R**

Relative:
Lower

Actual:
37 ft.

AST:

Region:	STATE
DEC Region:	2
Site Status:	Active
Facility Id:	2-213012
Program Type:	PBS
UTM X:	584802.81180999998
UTM Y:	4508379.3498799996
Expiration Date:	2017/06/09

Affiliation Records:

Site Id:	7840
Affiliation Type:	Owner
Company Name:	219 MULBERRY LLC
Contact Type:	MGR
Contact Name:	ERIC NELSON
Address1:	15 WEST 39TH ST
Address2:	Not reported
City:	NEW YORK
State:	NY
Zip Code:	10018
Country Code:	001
Phone:	(212) 268-9060
Phone Ext:	Not reported
Email:	Not reported
Fax Number:	Not reported
Modified By:	msbaptis
Date Last Modified:	4/12/2007

219 MULBERRY ST (Continued) **U003390318**

Site Id:	7840
Affiliation Type:	Mail Contact
Company Name:	C/O VINTAGE GROUP LLC
Contact Type:	Not reported
Contact Name:	219 MULBERRY LLC
Address1:	15 WEST 39TH STREET
Address2:	8TH FLOOR
City:	NEW YORK
State:	NY
Zip Code:	10018
Country Code:	001
Phone:	(212) 279-9600
Phone Ext:	Not reported
Email:	Not reported
Fax Number:	Not reported
Modified By:	cgfreedm
Date Last Modified:	5/4/2004

Site Id:	7840
Affiliation Type:	On-Site Operator
Company Name:	219 MULBERRY LLC
Contact Type:	Not reported
Contact Name:	WALLY ACEVEDO
Address1:	Not reported
Address2:	Not reported
City:	Not reported
State:	NN
Zip Code:	Not reported
Country Code:	999
Phone:	(212) 279-9600
Phone Ext:	Not reported
Email:	Not reported
Fax Number:	Not reported
Modified By:	msbaptis
Date Last Modified:	4/12/2007

Site Id:	7840
Affiliation Type:	Emergency Contact
Company Name:	219 MULBERRY LLC
Contact Type:	Not reported
Contact Name:	WALLY ACEVEDO
Address1:	Not reported
Address2:	Not reported
City:	Not reported
State:	NN
Zip Code:	Not reported
Country Code:	999
Phone:	(212) 279-9600
Phone Ext:	Not reported
Email:	Not reported
Fax Number:	Not reported
Modified By:	msbaptis
Date Last Modified:	4/12/2007

Equipment Records:

A00 - Tank Internal Protection - None
D01 - Pipe Type - Steel/Carbon Steel/Iron

219 MULBERRY ST (Continued) **U003390318**

J02 - Dispenser - Suction
L09 - Piping Leak Detection - Exempt Suction Piping
F00 - Pipe External Protection - None
I04 - Overfill - Product Level Gauge (A/G)
C01 - Pipe Location - Aboveground
H00 - Tank Leak Detection - None
G03 - Tank Secondary Containment - Vault (w/o access)
B00 - Tank External Protection - None

Tank Info:

Tank Number:	001
Tank Id:	18809
Tank Location:	1
Tank Type:	Steel/Carbon Steel/Iron
Tank Status:	In Service
Tank Model:	Not reported
Pipe Model:	Not reported
Install Date:	01/01/1970
Capacity Gallons:	2000
Tightness Test Method:	NN
Date Test:	Not reported
Next Test Date:	Not reported
Date Tank Closed:	Not reported
Register:	True
Modified By:	msbaptis
Last Modified:	05/14/2007

HIST AST:

PBS Number:	2-213012
SWIS Code:	6201
Operator:	GERARD VAUGHAN
Facility Phone:	(917) 616-8680
Facility Addr2:	219 MULBERRY ST
Facility Type:	APARTMENT BUILDING
Emergency:	GERARD VAUGHAN
Emergency Tel:	(917) 616-8680
Old PBSNO:	Not reported
Date Inspected:	Not reported
Inspector:	Not reported
Result of Inspection:	Not reported
Owner Name:	219 MULBERRY ASSOCIATES
Owner Address:	335 EAST TENTH STREET
Owner City,St,Zip:	NEW YORK, NY 10009
Federal ID:	Not reported
Owner Tel:	(212) 673-7333
Owner Type:	Corporate/Commercial
Owner Subtype:	Not reported
Mailing Contact:	JANE KELLER - MCDOWALL
Mailing Name:	NY REALTY MGMT
Mailing Address:	335 EAST TENTH STREET
Mailing Address 2:	Not reported
Mailing City,St,Zip:	NEW YORK, NY 10009
Mailing Telephone:	(212) 673-7333
Owner Mark:	Second Owner
Facility Status:	1 - Active PBS facility, i.e. total capacity of the PBS tanks is greater than 1,100 gallons, regardless if Subpart 360-14 tanks exist

219 MULBERRY ST (Continued) **U003390318**

	or not at the facility.
Certification Flag:	False
Certification Date:	06/10/1997
Expiration:	06/09/2002
Renew Flag:	False
Renew Date:	Not reported
Total Capacity:	2000
FAMT:	True
Facility Screen:	No Missing Data
Owner Screen:	No Missing Data
Tank Screen:	No Missing Data
Dead Letter:	False
CBS Number:	Not reported
Town or City:	NEW YORK CITY
County Code:	62
Town or City Code:	01
Region:	2
Tank ID:	001
Tank Location:	ABOVEGROUND
Tank Status:	In Service
Install Date:	Not reported
Capacity (Gal):	2000
Product Stored:	NOS 1,2, OR 4 FUEL OIL
Tank Type:	Steel/carbon steel
Tank Internal:	0
Tank External:	00
Pipe Location:	Aboveground/Underground Combination
Pipe Type:	STEEL/IRON
Pipe Internal:	None
Pipe External:	00
Tank Containment:	None
Leak Detection:	01
Overfill Protection:	46
Dispenser Method:	Suction
Date Tested:	Not reported
Next Test Date:	Not reported
Missing Data for Tank:	No Missing Data
Date Closed:	Not reported
Test Method:	Not reported
Deleted:	False
Updated:	True
SPDES Number:	Not reported
Lat/Long:	Not reported

V239 **233 LAFAYETTE ST** **AST** **U003388183**
SSW **233 LAFAYETTE ST** **HIST AST** **N/A**
1/8-1/4 **NY, NY 10012**
0.169 mi.
893 ft. **Site 4 of 15 in cluster V**

Relative:
Lower

Actual:
35 ft.

AST:

Region:	STATE
DEC Region:	2
Site Status:	Unregulated
Facility Id:	2-259918
Program Type:	PBS
UTM X:	584742.86612999998

233 LAFAYETTE ST (Continued) **U003388183**

UTM Y: 4508473.0305899996
Expiration Date: N/A

Affiliation Records:

Site Id: 10828
Affiliation Type: Owner
Company Name: TRASIMENO ASSOC
Contact Type: Not reported
Contact Name: Not reported
Address1: 233 LAFAYETTE ST
Address2: Not reported
City: NY
State: NY
Zip Code: 10012
Country Code: 001
Phone: (212) 431-6177
Phone Ext: Not reported
Email: Not reported
Fax Number: Not reported
Modified By: TRANSLAT
Date Last Modified: 3/4/2004

Site Id: 10828
Affiliation Type: Mail Contact
Company Name: TRASIMENO ASSOC
Contact Type: Not reported
Contact Name: Not reported
Address1: 233 LAFAYETTE ST
Address2: Not reported
City: NY
State: NY
Zip Code: 10012
Country Code: 001
Phone: (212) 431-6177
Phone Ext: Not reported
Email: Not reported
Fax Number: Not reported
Modified By: TRANSLAT
Date Last Modified: 3/4/2004

Site Id: 10828
Affiliation Type: On-Site Operator
Company Name: 233 LAFAYETTE ST
Contact Type: Not reported
Contact Name: SAVERIO DIANGELO
Address1: Not reported
Address2: Not reported
City: Not reported
State: NN
Zip Code: Not reported
Country Code: 001
Phone: (212) 219-0163
Phone Ext: Not reported
Email: Not reported
Fax Number: Not reported
Modified By: TRANSLAT
Date Last Modified: 3/4/2004

233 LAFAYETTE ST (Continued) **U003388183**

Site Id:	10828
Affiliation Type:	Emergency Contact
Company Name:	TRASIMENO ASSOC
Contact Type:	Not reported
Contact Name:	SAVERIO DIANGELO
Address1:	Not reported
Address2:	Not reported
City:	Not reported
State:	NN
Zip Code:	Not reported
Country Code:	001
Phone:	(212) 219-0163
Phone Ext:	Not reported
Email:	Not reported
Fax Number:	Not reported
Modified By:	TRANSLAT
Date Last Modified:	3/4/2004

Equipment Records:

H00 - Tank Leak Detection - None
J02 - Dispenser - Suction
A00 - Tank Internal Protection - None
B00 - Tank External Protection - None
D00 - Pipe Type - No Piping
G00 - Tank Secondary Containment - None
I04 - Overfill - Product Level Gauge (A/G)
F00 - Pipe External Protection - None
C00 - Pipe Location - No Piping

Tank Info:

Tank Number:	001
Tank Id:	13324
Tank Location:	1
Tank Type:	Steel/Carbon Steel/Iron
Tank Status:	Closed - Removed
Tank Model:	Not reported
Pipe Model:	Not reported
Install Date:	Not reported
Capacity Gallons:	3000
Tightness Test Method:	NN
Date Test:	Not reported
Next Test Date:	Not reported
Date Tank Closed:	06/01/1994
Register:	True
Modified By:	TRANSLAT
Last Modified:	03/04/2004

HIST AST:

PBS Number:	2-259918
SWIS Code:	6201
Operator:	SAVERIO DIANGELO
Facility Phone:	(212) 219-0163
Facility Addr2:	233 LAFAYETTE ST
Facility Type:	APARTMENT BUILDING
Emergency:	SAVERIO DIANGELO
Emergency Tel:	(212) 219-0163

233 LAFAYETTE ST (Continued) **U003388183**

Old PBSNO:	Not reported
Date Inspected:	Not reported
Inspector:	Not reported
Result of Inspection:	Not reported
Owner Name:	TRASIMENO ASSOC
Owner Address:	233 LAFAYETTE ST
Owner City,St,Zip:	NY, NY 10012
Federal ID:	Not reported
Owner Tel:	(212) 431-6177
Owner Type:	Corporate/Commercial
Owner Subtype:	Not reported
Mailing Contact:	Not reported
Mailing Name:	TRASIMENO ASSOC
Mailing Address:	233 LAFAYETTE ST
Mailing Address 2:	Not reported
Mailing City,St,Zip:	NY, NY 10012
Mailing Telephone:	(212) 431-6177
Owner Mark:	First Owner
Facility Status:	2 - Unregulated by PBS (the total capacity is less than 1,101 gallons) and Subpart 360-14.
Certification Flag:	False
Certification Date:	06/05/1992
Expiration:	07/10/1997
Renew Flag:	False
Renew Date:	Not reported
Total Capacity:	0
FAMT:	True
Facility Screen:	No Missing Data
Owner Screen:	No Missing Data
Tank Screen:	0
Dead Letter:	False
CBS Number:	Not reported
Town or City:	NEW YORK CITY
County Code:	62
Town or City Code:	01
Region:	2

Tank ID:	001
Tank Location:	ABOVEGROUND
Tank Status:	Closed-Removed
Install Date:	Not reported
Capacity (Gal):	3000
Product Stored:	NOS 1,2, OR 4 FUEL OIL
Tank Type:	Steel/carbon steel
Tank Internal:	Not reported
Tank External:	Not reported
Pipe Location:	Not reported
Pipe Type:	Not reported
Pipe Internal:	Not reported
Pipe External:	Not reported
Tank Containment:	None
Leak Detection:	0
Overfill Protection:	4
Dispenser Method:	Suction
Date Tested:	Not reported
Next Test Date:	Not reported
Missing Data for Tank:	Minor Data Missing

233 LAFAYETTE ST (Continued) **U003388183**

Date Closed:	06/01/1994
Test Method:	Not reported
Deleted:	False
Updated:	True
SPDES Number:	Not reported
Lat/Long:	Not reported

Q240 **N Y U** **UST** **U004076080**
NNW **4 WASHINGTON SQUARE VILLAGE** **N/A**
1/8-1/4 **NEW YORK, NY 10012**
0.170 mi.
897 ft. **Site 4 of 4 in cluster Q**

Relative:
Lower

Actual:
33 ft.

UST:

Facility Id:	2-034835
Region:	STATE
DEC Region:	2
Site Status:	Unregulated
Program Type:	PBS
Expiration Date:	N/A
UTM X:	584801.06947999995
UTM Y:	4509428.74871

Affiliation Records:

Site Id:	306
Affiliation Type:	Owner
Company Name:	N Y U
Contact Type:	Not reported
Contact Name:	Not reported
Address1:	70 WASHINGTON SQUARE SOUTH
Address2:	Not reported
City:	NEW YORK
State:	NY
Zip Code:	10012
Country Code:	001
Phone:	(212) 998-1212
Phone Ext:	Not reported
Email:	Not reported
Fax Number:	Not reported
Modified By:	NRLOMBAR
Date Last Modified:	4/19/2011

Site Id:	306
Affiliation Type:	Mail Contact
Company Name:	NEW YORK UNIVERSITY
Contact Type:	Not reported
Contact Name:	ENVIRONMENTAL HEALTH & SAFETY
Address1:	740 BROADWAY
Address2:	6TH FLOOR
City:	NEW YORK
State:	NY
Zip Code:	10003
Country Code:	001
Phone:	(212) 998-1450
Phone Ext:	Not reported
Email:	CELESTE.RUFER@NYU.EDU
Fax Number:	Not reported
Modified By:	NRLOMBAR

N Y U (Continued) **U004076080**

Date Last Modified: 11/3/2011

Site Id: 306
Affiliation Type: On-Site Operator
Company Name: N Y U
Contact Type: Not reported
Contact Name: TONY BARRIS
Address1: Not reported
Address2: Not reported
City: Not reported
State: NN
Zip Code: Not reported
Country Code: 001
Phone: (212) 598-0680
Phone Ext: Not reported
Email: Not reported
Fax Number: Not reported
Modified By: TRANSLAT
Date Last Modified: 3/4/2004

Site Id: 306
Affiliation Type: Emergency Contact
Company Name: N Y U
Contact Type: Not reported
Contact Name: LOUIS ORTIZ
Address1: Not reported
Address2: Not reported
City: Not reported
State: NN
Zip Code: Not reported
Country Code: 001
Phone: (732) 499-8051
Phone Ext: Not reported
Email: Not reported
Fax Number: Not reported
Modified By: TRANSLAT
Date Last Modified: 3/4/2004

Equipment Records:

I04 - Overfill - Product Level Gauge (A/G)
F00 - Pipe External Protection - None
I04 - Overfill - Product Level Gauge (A/G)
F00 - Pipe External Protection - None
J02 - Dispenser - Suction
L09 - Piping Leak Detection - Exempt Suction Piping
D01 - Pipe Type - Steel/Carbon Steel/Iron
L09 - Piping Leak Detection - Exempt Suction Piping
A00 - Tank Internal Protection - None
J02 - Dispenser - Suction
D01 - Pipe Type - Steel/Carbon Steel/Iron
A00 - Tank Internal Protection - None
H00 - Tank Leak Detection - None
C03 - Pipe Location - Aboveground/Underground Combination
H00 - Tank Leak Detection - None
C03 - Pipe Location - Aboveground/Underground Combination
G03 - Tank Secondary Containment - Vault (w/o access)
G03 - Tank Secondary Containment - Vault (w/o access)

N Y U (Continued) **U004076080**

B00 - Tank External Protection - None
B00 - Tank External Protection - None

Tank Info:

Site ID:	306
Tank Number:	003
Tank ID:	937
Tank Status:	Closed - Removed
Tank Model:	Not reported
Pipe Model:	Not reported
Install Date:	12/01/1958
Capacity Gallons:	20000
Tightness Test Method:	NN
Next Test Date:	Not reported
Date Tank Closed:	03/15/2011
Tank Location:	6
Tank Type:	Steel/carbon steel
Date Test:	Not reported
Register:	True
Modified By:	NRLOMBAR
Last Modified:	04/19/2011
Site ID:	306
Tank Number:	004
Tank ID:	938
Tank Status:	Closed - In Place
Tank Model:	Not reported
Pipe Model:	Not reported
Install Date:	12/01/1958
Capacity Gallons:	20000
Tightness Test Method:	NN
Next Test Date:	Not reported
Date Tank Closed:	04/04/2011
Tank Location:	6
Tank Type:	Steel/carbon steel
Date Test:	Not reported
Register:	True
Modified By:	NRLOMBAR
Last Modified:	04/19/2011

U241 **676 BROADWAY** **AST** **U003387012**
NNE **676 BROADWAY** **HIST AST** **N/A**
1/8-1/4 **NY, NY 10013**
0.170 mi.
899 ft. **Site 3 of 7 in cluster U**

Relative:
Lower

Actual:
40 ft.

AST:

Region:	STATE
DEC Region:	2
Site Status:	Active
Facility Id:	2-236411
Program Type:	PBS
UTM X:	584911.32727999997
UTM Y:	4509008.7372599998
Expiration Date:	2016/10/12

676 BROADWAY (Continued) **U003387012**

Affiliation Records:

Site Id:	8758
Affiliation Type:	Mail Contact
Company Name:	DITMAS MGMT CORP
Contact Type:	Not reported
Contact Name:	AARON T SIRULNICK
Address1:	3333 NEW HYDE PARK RD
Address2:	Not reported
City:	NEW HYDE PARK
State:	NY
Zip Code:	11042
Country Code:	001
Phone:	(516) 374-7000
Phone Ext:	Not reported
Email:	Not reported
Fax Number:	Not reported
Modified By:	BVCAMPBE
Date Last Modified:	8/12/2011

Site Id:	8758
Affiliation Type:	On-Site Operator
Company Name:	JORDAN REALTY LLC
Contact Type:	Not reported
Contact Name:	LUIS DELACRUZ
Address1:	Not reported
Address2:	Not reported
City:	Not reported
State:	NN
Zip Code:	Not reported
Country Code:	001
Phone:	(718) 641-2133
Phone Ext:	Not reported
Email:	Not reported
Fax Number:	Not reported
Modified By:	BVCAMPBE
Date Last Modified:	8/12/2011

Site Id:	8758
Affiliation Type:	Emergency Contact
Company Name:	JORDAN REALTY LLC
Contact Type:	Not reported
Contact Name:	LUIS DELACRUZ
Address1:	Not reported
Address2:	Not reported
City:	Not reported
State:	NN
Zip Code:	Not reported
Country Code:	999
Phone:	(917) 562-1216
Phone Ext:	Not reported
Email:	Not reported
Fax Number:	Not reported
Modified By:	BVCAMPBE
Date Last Modified:	8/12/2011

Site Id:	8758
Affiliation Type:	Owner

676 BROADWAY (Continued) **U003387012**

Company Name:	JORDAN REALTY LLC
Contact Type:	MEMBER
Contact Name:	AARON SIRULNICK
Address1:	3333 NEW HYDE PARK RD
Address2:	Not reported
City:	NEW HYDE PARK
State:	NY
Zip Code:	11042
Country Code:	001
Phone:	(516) 374-7000
Phone Ext:	Not reported
Email:	Not reported
Fax Number:	Not reported
Modified By:	BVCAMPBE
Date Last Modified:	8/12/2011

Equipment Records:

D01 - Pipe Type - Steel/Carbon Steel/Iron
G02 - Tank Secondary Containment - Vault (w/access)
L00 - Piping Leak Detection - None
A01 - Tank Internal Protection - Epoxy Liner
I05 - Overfill - Vent Whistle
J03 - Dispenser - Gravity
F00 - Pipe External Protection - None
I04 - Overfill - Product Level Gauge (A/G)
C03 - Pipe Location - Aboveground/Underground Combination
E00 - Piping Secondary Containment - None
H00 - Tank Leak Detection - None
B00 - Tank External Protection - None
K00 - Spill Prevention - None

Tank Info:

Tank Number:	001
Tank Id:	11113
Tank Location:	3
Tank Type:	Steel/Carbon Steel/Iron
Tank Status:	In Service
Tank Model:	Not reported
Pipe Model:	Not reported
Install Date:	01/01/1970
Capacity Gallons:	1500
Tightness Test Method:	NN
Date Test:	Not reported
Next Test Date:	Not reported
Date Tank Closed:	Not reported
Register:	True
Modified By:	BVCAMPBE
Last Modified:	08/12/2011

HIST AST:

PBS Number:	2-236411
SWIS Code:	6201
Operator:	HW 676 REALTY INC
Facility Phone:	(212) 966-2393
Facility Addr2:	676 BROADWAY
Facility Type:	OTHER

676 BROADWAY (Continued) **U003387012**

Emergency:	HERBERT WETANSON
Emergency Tel:	(212) 873-2004
Old PBSNO:	Not reported
Date Inspected:	Not reported
Inspector:	Not reported
Result of Inspection:	Not reported
Owner Name:	676 BROADWAY L.L.C.
Owner Address:	28 GREEN ST
Owner City,St,Zip:	NEW YORK, NY 10013
Federal ID:	Not reported
Owner Tel:	(212) 966-2393
Owner Type:	Corporate/Commercial
Owner Subtype:	Not reported
Mailing Contact:	JOHN RAVA
Mailing Name:	RAVA MANAGEMENT L.L.C.
Mailing Address:	28 GREEN ST
Mailing Address 2:	Not reported
Mailing City,St,Zip:	NY, NY 10013
Mailing Telephone:	(212) 966-2393
Owner Mark:	First Owner
Facility Status:	1 - Active PBS facility, i.e. total capacity of the PBS tanks is greater than 1,100 gallons, regardless if Subpart 360-14 tanks exist or not at the facility.
Certification Flag:	False
Certification Date:	07/10/1997
Expiration:	07/07/2002
Renew Flag:	False
Renew Date:	Not reported
Total Capacity:	1500
FAMT:	True
Facility Screen:	No Missing Data
Owner Screen:	No Missing Data
Tank Screen:	Minor Data Missing
Dead Letter:	False
CBS Number:	Not reported
Town or City:	NEW YORK CITY
County Code:	62
Town or City Code:	01
Region:	2

Tank ID:	001
Tank Location:	ABOVEGROUND
Tank Status:	In Service
Install Date:	Not reported
Capacity (Gal):	1500
Product Stored:	NOS 1,2, OR 4 FUEL OIL
Tank Type:	Steel/carbon steel
Tank Internal:	Not reported
Tank External:	Not reported
Pipe Location:	Not reported
Pipe Type:	STEEL/IRON
Pipe Internal:	Not reported
Pipe External:	Not reported
Tank Containment:	None
Leak Detection:	5
Overfill Protection:	4
Dispenser Method:	Suction

676 BROADWAY (Continued) **U003387012**

Date Tested:	Not reported
Next Test Date:	Not reported
Missing Data for Tank:	Minor Data Missing
Date Closed:	Not reported
Test Method:	Not reported
Deleted:	False
Updated:	True
SPDES Number:	Not reported
Lat/Long:	Not reported

Y242 **CONSOLIDATED EDISON** **MANIFEST** **S111157782**
SSE **212 ELIZABETH ST.** **N/A**
1/8-1/4 **NEW YORK, NY 10012**
0.172 mi.
909 ft. **Site 1 of 7 in cluster Y**

Relative:
Higher

Actual:
42 ft.

NY MANIFEST:

EPA ID:	NYP004231692
Country:	USA
Mailing Name:	CONSOLIDATED EDISON
Mailing Contact:	TOM TEELING
Mailing Address:	4 IRVING PLACE RM 828
Mailing Address 2:	Not reported
Mailing City:	NEW YORK
Mailing State:	NY
Mailing Zip:	10003
Mailing Zip4:	Not reported
Mailing Country:	USA
Mailing Phone:	212-460-3770

Document ID:	Not reported
Manifest Status:	Not reported
Trans1 State ID:	NJ0000027193
Trans2 State ID:	Not reported
Generator Ship Date:	2011-03-21
Trans1 Recv Date:	2011-03-21
Trans2 Recv Date:	Not reported
TSD Site Recv Date:	2011-03-21
Part A Recv Date:	Not reported
Part B Recv Date:	Not reported
Generator EPA ID:	NYP004231692
Trans1 EPA ID:	Not reported
Trans2 EPA ID:	Not reported
TSDF ID:	NJD002200046
Waste Code:	Not reported
Quantity:	5000.0
Units:	P - Pounds
Number of Containers:	1.0
Container Type:	TT - Cargo tank, tank trucks
Handling Method:	T Chemical, physical, or biological treatment.
Specific Gravity:	1.0
Year:	2011
Manifest Tracking Num:	007658410JJK
Import Ind:	N
Export Ind:	N
Discr Quantity Ind:	N
Discr Type Ind:	N

CONSOLIDATED EDISON (Continued) **S111157782**

Discr Residue Ind:	N
Discr Partial Reject Ind:	N
Discr Full Reject Ind:	N
Manifest Ref Num:	Not reported
Alt Fac RCRA Id:	Not reported
Alt Fac Sign Date:	Not reported
Mgmt Method Type Code:	H111

T243 **114 PRINCE STREET CORP.** **AST** **A100183220**
West **112-114 PRINCE STREET** **N/A**
1/8-1/4 **NEW YORK, NY 10012**
0.174 mi.
920 ft. **Site 13 of 14 in cluster T**

Relative:
Lower

Actual:
24 ft.

AST:

Region:	STATE
DEC Region:	2
Site Status:	Active
Facility Id:	2-606619
Program Type:	PBS
UTM X:	584667.18331999995
UTM Y:	4508604.5878400002
Expiration Date:	2016/08/06

Affiliation Records:

Site Id:	28478
Affiliation Type:	Owner
Company Name:	114 PRINCE STREET CORP C/O ANDREWS BLDG CORP
Contact Type:	SECRETARY
Contact Name:	KATE GELLER
Address1:	666 BROADWAY 12FLR
Address2:	Not reported
City:	NEW YORK
State:	NY
Zip Code:	10012
Country Code:	001
Phone:	(212) 529-5688
Phone Ext:	Not reported
Email:	Not reported
Fax Number:	Not reported
Modified By:	MSBAPTIS
Date Last Modified:	9/14/2011

Site Id:	28478
Affiliation Type:	Mail Contact
Company Name:	114 PRINCE STREET CORP C/O ANDREWS BLDG CORP
Contact Type:	SECRETARY
Contact Name:	KATE GELLER
Address1:	666 BROADWAY 12FLR
Address2:	Not reported
City:	NEW YORK
State:	NY
Zip Code:	10012
Country Code:	001
Phone:	(212) 529-5688
Phone Ext:	Not reported
Email:	Not reported
Fax Number:	Not reported

114 PRINCE STREET CORP. (Continued) **A100183220**

Modified By:	MSBAPTIS
Date Last Modified:	9/14/2011
Site Id:	28478
Affiliation Type:	On-Site Operator
Company Name:	114 PRINCE STREET CORP.
Contact Type:	Not reported
Contact Name:	N/A
Address1:	Not reported
Address2:	Not reported
City:	Not reported
State:	NN
Zip Code:	Not reported
Country Code:	001
Phone:	Not reported
Phone Ext:	Not reported
Email:	Not reported
Fax Number:	Not reported
Modified By:	TRANSLAT
Date Last Modified:	3/4/2004

Site Id:	28478
Affiliation Type:	Emergency Contact
Company Name:	114 PRINCE STREET CORP % DOWNTOWN PROPERTIES INC
Contact Type:	Not reported
Contact Name:	RICHARD BASSIK
Address1:	Not reported
Address2:	Not reported
City:	Not reported
State:	NN
Zip Code:	Not reported
Country Code:	001
Phone:	(212) 382-3600
Phone Ext:	Not reported
Email:	Not reported
Fax Number:	Not reported
Modified By:	TRANSLAT
Date Last Modified:	3/4/2004

Equipment Records:

B00 - Tank External Protection - None
K00 - Spill Prevention - None
G00 - Tank Secondary Containment - None
F00 - Pipe External Protection - None
A00 - Tank Internal Protection - None
D02 - Pipe Type - Galvanized Steel
J01 - Dispenser - Submersible
C01 - Pipe Location - Aboveground
E00 - Piping Secondary Containment - None
H00 - Tank Leak Detection - None
I01 - Overfill - Float Vent Valve
L00 - Piping Leak Detection - None

Tank Info:

Tank Number:	1
Tank Id:	61678

114 PRINCE STREET CORP. (Continued) **A100183220**

Tank Location:	1
Tank Type:	Concrete
Tank Status:	In Service
Tank Model:	Not reported
Pipe Model:	Not reported
Install Date:	01/02/1956
Capacity Gallons:	2000
Tightness Test Method:	NN
Date Test:	Not reported
Next Test Date:	Not reported
Date Tank Closed:	Not reported
Register:	True
Modified By:	MSBAPTIS
Last Modified:	09/14/2011

W244 **DOWNTOWN AUTOMOTIVE, INC.** **UST** **U001840828**
ENE **326 BOWERY** **HIST UST** **N/A**
1/8-1/4 **NEW YORK, NY 10012** **NY Spills**
0.175 mi.
925 ft. **Site 2 of 8 in cluster W**

Relative:
Higher

Actual:
42 ft.

UST:

Facility Id:	2-477052
Region:	STATE
DEC Region:	2
Site Status:	Unregulated
Program Type:	PBS
Expiration Date:	N/A
UTM X:	585143.68738000002
UTM Y:	4508787.6987399999

Affiliation Records:

Site Id:	21141
Affiliation Type:	Owner
Company Name:	JERRY RADAKOV
Contact Type:	Not reported
Contact Name:	JERRY RADAKOV
Address1:	326 BOWERY
Address2:	Not reported
City:	NEW YORK
State:	NY
Zip Code:	10012
Country Code:	001
Phone:	(917) 348-2613
Phone Ext:	Not reported
Email:	Not reported
Fax Number:	Not reported
Modified By:	NRLOMBAR
Date Last Modified:	10/20/2004

Site Id:	21141
Affiliation Type:	Mail Contact
Company Name:	DOWNTOWN AUTOMOTIVE, INC.
Contact Type:	Not reported
Contact Name:	JERRY RADAKOV
Address1:	326 BOWERY
Address2:	Not reported
City:	NEW YORK

DOWNTOWN AUTOMOTIVE, INC. (Continued) **U001840828**

State: NY
Zip Code: 10012
Country Code: 001
Phone: (917) 348-2613
Phone Ext: Not reported
Email: Not reported
Fax Number: Not reported
Modified By: NRLOMBAR
Date Last Modified: 10/20/2004

Site Id: 21141
Affiliation Type: On-Site Operator
Company Name: DOWNTOWN AUTOMOTIVE, INC.
Contact Type: Not reported
Contact Name: JERRY RADAKOV
Address1: Not reported
Address2: Not reported
City: Not reported
State: NN
Zip Code: Not reported
Country Code: 001
Phone: (212) 674-2827
Phone Ext: Not reported
Email: Not reported
Fax Number: Not reported
Modified By: NRLOMBAR
Date Last Modified: 10/20/2004

Site Id: 21141
Affiliation Type: Emergency Contact
Company Name: JERRY RADAKOV
Contact Type: Not reported
Contact Name: JERRY RUDAKOV
Address1: Not reported
Address2: Not reported
City: Not reported
State: NN
Zip Code: Not reported
Country Code: 999
Phone: (917) 348-2613
Phone Ext: Not reported
Email: Not reported
Fax Number: Not reported
Modified By: NRLOMBAR
Date Last Modified: 10/20/2004

Equipment Records:

A00 - Tank Internal Protection - None
D02 - Pipe Type - Galvanized Steel
J02 - Dispenser - Suction
A00 - Tank Internal Protection - None
J01 - Dispenser - Submersible
C02 - Pipe Location - Underground/On-ground
H01 - Tank Leak Detection - Interstitial - Electronic Monitoring
I02 - Overfill - High Level Alarm
H00 - Tank Leak Detection - None
H00 - Tank Leak Detection - None

DOWNTOWN AUTOMOTIVE, INC. (Continued) **U001840828**

H00 - Tank Leak Detection - None
A00 - Tank Internal Protection - None
D02 - Pipe Type - Galvanized Steel
J02 - Dispenser - Suction
A00 - Tank Internal Protection - None
D02 - Pipe Type - Galvanized Steel
J02 - Dispenser - Suction
A00 - Tank Internal Protection - None
D02 - Pipe Type - Galvanized Steel
J02 - Dispenser - Suction
H00 - Tank Leak Detection - None
C00 - Pipe Location - No Piping
F00 - Pipe External Protection - None
F00 - Pipe External Protection - None
K01 - Spill Prevention - Catch Basin
C00 - Pipe Location - No Piping
F00 - Pipe External Protection - None
C00 - Pipe Location - No Piping
F00 - Pipe External Protection - None
G00 - Tank Secondary Containment - None
C00 - Pipe Location - No Piping
F00 - Pipe External Protection - None
A00 - Tank Internal Protection - None
J01 - Dispenser - Submersible
H00 - Tank Leak Detection - None
I00 - Overfill - None
B04 - Tank External Protection - Fiberglass
H05 - Tank Leak Detection - In-Tank System (ATG)
I00 - Overfill - None
I00 - Overfill - None
I00 - Overfill - None
A00 - Tank Internal Protection - None
D02 - Pipe Type - Galvanized Steel
J02 - Dispenser - Suction
G00 - Tank Secondary Containment - None
G00 - Tank Secondary Containment - None
G00 - Tank Secondary Containment - None
F00 - Pipe External Protection - None
K01 - Spill Prevention - Catch Basin
B04 - Tank External Protection - Fiberglass
H05 - Tank Leak Detection - In-Tank System (ATG)
G00 - Tank Secondary Containment - None
I00 - Overfill - None
I00 - Overfill - None
B04 - Tank External Protection - Fiberglass
H05 - Tank Leak Detection - In-Tank System (ATG)
I00 - Overfill - None
I00 - Overfill - None
C00 - Pipe Location - No Piping
F00 - Pipe External Protection - None
C02 - Pipe Location - Underground/On-ground
H01 - Tank Leak Detection - Interstitial - Electronic Monitoring
I02 - Overfill - High Level Alarm
C00 - Pipe Location - No Piping
F00 - Pipe External Protection - None
F00 - Pipe External Protection - None
K01 - Spill Prevention - Catch Basin

DOWNTOWN AUTOMOTIVE, INC. (Continued) **U001840828**

A00 - Tank Internal Protection - None
D02 - Pipe Type - Galvanized Steel
J02 - Dispenser - Suction
A00 - Tank Internal Protection - None
J01 - Dispenser - Submersible
H00 - Tank Leak Detection - None
H00 - Tank Leak Detection - None
H00 - Tank Leak Detection - None
A00 - Tank Internal Protection - None
D02 - Pipe Type - Galvanized Steel
J02 - Dispenser - Suction
A00 - Tank Internal Protection - None
D02 - Pipe Type - Galvanized Steel
J02 - Dispenser - Suction
G00 - Tank Secondary Containment - None
C00 - Pipe Location - No Piping
F00 - Pipe External Protection - None
C00 - Pipe Location - No Piping
F00 - Pipe External Protection - None
B00 - Tank External Protection - None
C02 - Pipe Location - Underground/On-ground
H01 - Tank Leak Detection - Interstitial - Electronic Monitoring
I02 - Overfill - High Level Alarm
G00 - Tank Secondary Containment - None
G00 - Tank Secondary Containment - None
A00 - Tank Internal Protection - None
D02 - Pipe Type - Galvanized Steel
J02 - Dispenser - Suction
A00 - Tank Internal Protection - None
D02 - Pipe Type - Galvanized Steel
J02 - Dispenser - Suction
A00 - Tank Internal Protection - None
D02 - Pipe Type - Galvanized Steel
J02 - Dispenser - Suction
C00 - Pipe Location - No Piping
F00 - Pipe External Protection - None
C00 - Pipe Location - No Piping
F00 - Pipe External Protection - None
C00 - Pipe Location - No Piping
F00 - Pipe External Protection - None
G00 - Tank Secondary Containment - None
G00 - Tank Secondary Containment - None
G00 - Tank Secondary Containment - None
H00 - Tank Leak Detection - None
H00 - Tank Leak Detection - None
H00 - Tank Leak Detection - None
D06 - Pipe Type - Fiberglass Reinforced Plastic (FRP)
G04 - Tank Secondary Containment - Double-Walled (Underground)
B00 - Tank External Protection - None
B00 - Tank External Protection - None
B00 - Tank External Protection - None
I00 - Overfill - None
I00 - Overfill - None
I00 - Overfill - None
D06 - Pipe Type - Fiberglass Reinforced Plastic (FRP)
G04 - Tank Secondary Containment - Double-Walled (Underground)
B00 - Tank External Protection - None

DOWNTOWN AUTOMOTIVE, INC. (Continued) **U001840828**

B00 - Tank External Protection - None
D06 - Pipe Type - Fiberglass Reinforced Plastic (FRP)
G04 - Tank Secondary Containment - Double-Walled (Underground)
B00 - Tank External Protection - None
B00 - Tank External Protection - None
B00 - Tank External Protection - None
B00 - Tank External Protection - None
B00 - Tank External Protection - None

Tank Info:

Site ID:	21141
Tank Number:	001
Tank ID:	38155
Tank Status:	Closed - In Place
Tank Model:	Not reported
Pipe Model:	Not reported
Install Date:	07/01/1979
Capacity Gallons:	4000
Tightness Test Method:	NN
Next Test Date:	Not reported
Date Tank Closed:	09/01/1997
Tank Location:	5
Tank Type:	Steel/carbon steel
Date Test:	Not reported
Register:	True
Modified By:	TRANSLAT
Last Modified:	03/04/2004
Site ID:	21141
Tank Number:	002
Tank ID:	38156
Tank Status:	Closed - Removed
Tank Model:	Not reported
Pipe Model:	Not reported
Install Date:	04/01/1975
Capacity Gallons:	550
Tightness Test Method:	NN
Next Test Date:	Not reported
Date Tank Closed:	09/01/1997
Tank Location:	5
Tank Type:	Steel/carbon steel
Date Test:	Not reported
Register:	True
Modified By:	TRANSLAT
Last Modified:	03/04/2004
Site ID:	21141
Tank Number:	003
Tank ID:	38157
Tank Status:	Closed - Removed
Tank Model:	Not reported
Pipe Model:	Not reported
Install Date:	04/01/1975
Capacity Gallons:	550
Tightness Test Method:	NN

DOWNTOWN AUTOMOTIVE, INC. (Continued) **U001840828**

Next Test Date:	Not reported
Date Tank Closed:	09/01/1997
Tank Location:	5
Tank Type:	Steel/carbon steel
Date Test:	Not reported
Register:	True
Modified By:	TRANSLAT
Last Modified:	03/04/2004
Site ID:	21141
Tank Number:	004
Tank ID:	38158
Tank Status:	Closed - Removed
Tank Model:	Not reported
Pipe Model:	Not reported
Install Date:	04/01/1975
Capacity Gallons:	550
Tightness Test Method:	NN
Next Test Date:	Not reported
Date Tank Closed:	09/01/1997
Tank Location:	5
Tank Type:	Steel/carbon steel
Date Test:	Not reported
Register:	True
Modified By:	TRANSLAT
Last Modified:	03/04/2004
Site ID:	21141
Tank Number:	005
Tank ID:	38159
Tank Status:	Closed - Removed
Tank Model:	Not reported
Pipe Model:	Not reported
Install Date:	04/01/1975
Capacity Gallons:	550
Tightness Test Method:	NN
Next Test Date:	Not reported
Date Tank Closed:	09/01/1997
Tank Location:	5
Tank Type:	Steel/carbon steel
Date Test:	Not reported
Register:	True
Modified By:	TRANSLAT
Last Modified:	03/04/2004
Site ID:	21141
Tank Number:	006
Tank ID:	38160
Tank Status:	Closed - Removed
Tank Model:	Not reported
Pipe Model:	Not reported
Install Date:	04/01/1975
Capacity Gallons:	550
Tightness Test Method:	NN

DOWNTOWN AUTOMOTIVE, INC. (Continued) **U001840828**

Next Test Date:	Not reported
Date Tank Closed:	09/01/1997
Tank Location:	5
Tank Type:	Steel/carbon steel
Date Test:	Not reported
Register:	True
Modified By:	TRANSLAT
Last Modified:	03/04/2004
Site ID:	21141
Tank Number:	007
Tank ID:	38161
Tank Status:	Closed - Removed
Tank Model:	Not reported
Pipe Model:	Not reported
Install Date:	04/01/1975
Capacity Gallons:	550
Tightness Test Method:	NN
Next Test Date:	Not reported
Date Tank Closed:	09/01/1997
Tank Location:	5
Tank Type:	Steel/carbon steel
Date Test:	Not reported
Register:	True
Modified By:	TRANSLAT
Last Modified:	03/04/2004
Site ID:	21141
Tank Number:	008
Tank ID:	38162
Tank Status:	Closed - Removed
Tank Model:	Not reported
Pipe Model:	Not reported
Install Date:	04/01/1975
Capacity Gallons:	550
Tightness Test Method:	NN
Next Test Date:	Not reported
Date Tank Closed:	09/01/1997
Tank Location:	5
Tank Type:	Steel/carbon steel
Date Test:	Not reported
Register:	True
Modified By:	TRANSLAT
Last Modified:	03/04/2004
Site ID:	21141
Tank Number:	009
Tank ID:	38163
Tank Status:	Closed - Removed
Tank Model:	Not reported
Pipe Model:	Not reported
Install Date:	04/01/1975
Capacity Gallons:	550
Tightness Test Method:	NN

DOWNTOWN AUTOMOTIVE, INC. (Continued) **U001840828**

Next Test Date:	Not reported
Date Tank Closed:	09/01/1997
Tank Location:	5
Tank Type:	Steel/carbon steel
Date Test:	Not reported
Register:	True
Modified By:	TRANSLAT
Last Modified:	03/04/2004
Site ID:	21141
Tank Number:	010
Tank ID:	38164
Tank Status:	Closed - Removed
Tank Model:	Not reported
Pipe Model:	Not reported
Install Date:	04/01/1975
Capacity Gallons:	550
Tightness Test Method:	NN
Next Test Date:	Not reported
Date Tank Closed:	09/01/1997
Tank Location:	5
Tank Type:	Steel/carbon steel
Date Test:	Not reported
Register:	True
Modified By:	TRANSLAT
Last Modified:	03/04/2004
Site ID:	21141
Tank Number:	011
Tank ID:	38165
Tank Status:	Closed - Removed
Tank Model:	Not reported
Pipe Model:	Not reported
Install Date:	04/01/1975
Capacity Gallons:	550
Tightness Test Method:	NN
Next Test Date:	Not reported
Date Tank Closed:	09/01/1997
Tank Location:	5
Tank Type:	Steel/carbon steel
Date Test:	Not reported
Register:	True
Modified By:	TRANSLAT
Last Modified:	03/04/2004
Site ID:	21141
Tank Number:	012
Tank ID:	53007
Tank Status:	Closed - Removed
Tank Model:	Not reported
Pipe Model:	Not reported
Install Date:	09/01/1997
Capacity Gallons:	4000
Tightness Test Method:	NN

DOWNTOWN AUTOMOTIVE, INC. (Continued) **U001840828**

Next Test Date:	Not reported
Date Tank Closed:	03/01/2002
Tank Location:	5
Tank Type:	Equivalent technology
Date Test:	Not reported
Register:	True
Modified By:	NRLOMBAR
Last Modified:	10/20/2004
Site ID:	21141
Tank Number:	013
Tank ID:	53008
Tank Status:	Closed - Removed
Tank Model:	Not reported
Pipe Model:	Not reported
Install Date:	09/01/1997
Capacity Gallons:	4000
Tightness Test Method:	NN
Next Test Date:	Not reported
Date Tank Closed:	03/01/2002
Tank Location:	5
Tank Type:	Equivalent technology
Date Test:	Not reported
Register:	True
Modified By:	NRLOMBAR
Last Modified:	10/20/2004
Site ID:	21141
Tank Number:	014
Tank ID:	53009
Tank Status:	Closed - Removed
Tank Model:	Not reported
Pipe Model:	Not reported
Install Date:	09/01/1997
Capacity Gallons:	4000
Tightness Test Method:	NN
Next Test Date:	Not reported
Date Tank Closed:	03/01/2002
Tank Location:	5
Tank Type:	Equivalent technology
Date Test:	Not reported
Register:	True
Modified By:	NRLOMBAR
Last Modified:	10/20/2004

HIST UST:

PBS Number:	2-477052
SPDES Number:	Not reported
Emergency Contact:	MR. GARY RUDAKOV, PRES.
Emergency Telephone:	(212) 674-2827
Operator:	DOWNTOWN AUTOMOTIVE, INC.
Operator Telephone:	(212) 674-2827
Owner Name:	BONDGOF ENTERPRISES, INC.
Owner Address:	326 BOWERY
Owner City,St,Zip:	NEW YORK, NY 10012

DOWNTOWN AUTOMOTIVE, INC. (Continued) **U001840828**

Owner Telephone:	(212) 674-2827
Owner Type:	Corporate/Commercial
Owner Subtype:	Not reported
Mailing Name:	DOWNTOWN AUTOMOTIVE, INC.
Mailing Address:	326 BOWERY
Mailing Address 2:	Not reported
Mailing City,St,Zip:	NEW YORK, NY 10012
Mailing Contact:	MR. GARY RUDAKOV
Mailing Telephone:	(212) 674-2827
Owner Mark:	First Owner
Facility Status:	1 - Active PBS facility, i.e. total capacity of the PBS tanks is greater than 1,100 gallons, regardless if Subpart 360-14 tanks exist or not at the facility.
Facility Addr2:	CONER OF BOND STREET
SWIS ID:	6201
Old PBS Number:	Not reported
Facility Type:	RETAIL GASOLINE SALES
Inspected Date:	Not reported
Inspector:	Not reported
Inspection Result:	Not reported
Federal ID:	Not reported
Certification Flag:	False
Certification Date:	08/27/1999
Expiration Date:	08/08/2004
Renew Flag:	False
Renewal Date:	Not reported
Total Capacity:	12000
FAMT:	True
Facility Screen:	No Missing Data
Owner Screen:	Minor Data Missing
Tank Screen:	No Missing Data
Dead Letter:	False
CBS Number:	Not reported
Town or City:	NEW YORK CITY
County Code:	62
Town or City:	01
Region:	2

Tank Id:	001
Tank Location:	UNDERGROUND
Tank Status:	Closed-In Place
Install Date:	19790701
Capacity (gals):	4000
Product Stored:	UNLEADED GASOLINE
Tank Type:	Steel/carbon steel
Tank Internal:	Not reported
Tank External:	Not reported
Pipe Location:	Not reported
Pipe Type:	GALVANIZED STEEL
Pipe Internal:	Not reported
Pipe External:	Not reported
Second Containment:	None
Leak Detection:	Not reported
Overfill Prot:	Not reported
Dispenser:	Suction
Date Tested:	Not reported
Next Test Date:	Not reported

DOWNTOWN AUTOMOTIVE, INC. (Continued) **U001840828**

Missing Data for Tank: Minor Data Missing
Date Closed: 09/01/1997
Test Method: Not reported
Deleted: False
Updated: True
Lat/long: Not reported

Tank Id: 002
Tank Location: UNDERGROUND
Tank Status: Closed-Removed
Install Date: 19750401
Capacity (gals): 550
Product Stored: UNLEADED GASOLINE
Tank Type: Steel/carbon steel
Tank Internal: Not reported
Tank External: Not reported
Pipe Location: Not reported
Pipe Type: GALVANIZED STEEL
Pipe Internal: Not reported
Pipe External: Not reported
Second Containment: None
Leak Detection: None
Overfill Prot: Not reported
Dispenser: Suction
Date Tested: Not reported
Next Test Date: Not reported
Missing Data for Tank: Minor Data Missing
Date Closed: 09/01/1997
Test Method: Not reported
Deleted: False
Updated: True
Lat/long: Not reported

Tank Id: 003
Tank Location: UNDERGROUND
Tank Status: Closed-Removed
Install Date: 19750401
Capacity (gals): 550
Product Stored: UNLEADED GASOLINE
Tank Type: Steel/carbon steel
Tank Internal: Not reported
Tank External: Not reported
Pipe Location: Not reported
Pipe Type: GALVANIZED STEEL
Pipe Internal: Not reported
Pipe External: Not reported
Second Containment: None
Leak Detection: None
Overfill Prot: Not reported
Dispenser: Suction
Date Tested: Not reported
Next Test Date: Not reported
Missing Data for Tank: Minor Data Missing
Date Closed: 09/01/1997
Test Method: Not reported

DOWNTOWN AUTOMOTIVE, INC. (Continued) **U001840828**

Deleted:	False
Updated:	True
Lat/long:	Not reported

Tank Id:	004
Tank Location:	UNDERGROUND
Tank Status:	Closed-Removed
Install Date:	19750401
Capacity (gals):	550
Product Stored:	UNLEADED GASOLINE
Tank Type:	Steel/carbon steel
Tank Internal:	Not reported
Tank External:	Not reported
Pipe Location:	Not reported
Pipe Type:	GALVANIZED STEEL
Pipe Internal:	Not reported
Pipe External:	Not reported
Second Containment:	None
Leak Detection:	None
Overfill Prot:	Not reported
Dispenser:	Suction
Date Tested:	Not reported
Next Test Date:	Not reported
Missing Data for Tank:	Minor Data Missing
Date Closed:	09/01/1997
Test Method:	Not reported
Deleted:	False
Updated:	True
Lat/long:	Not reported

Tank Id:	005
Tank Location:	UNDERGROUND
Tank Status:	Closed-Removed
Install Date:	19750401
Capacity (gals):	550
Product Stored:	UNLEADED GASOLINE
Tank Type:	Steel/carbon steel
Tank Internal:	Not reported
Tank External:	Not reported
Pipe Location:	Not reported
Pipe Type:	GALVANIZED STEEL
Pipe Internal:	Not reported
Pipe External:	Not reported
Second Containment:	None
Leak Detection:	None
Overfill Prot:	Not reported
Dispenser:	Suction
Date Tested:	Not reported
Next Test Date:	Not reported
Missing Data for Tank:	Minor Data Missing
Date Closed:	09/01/1997
Test Method:	Not reported
Deleted:	False
Updated:	True
Lat/long:	Not reported

DOWNTOWN AUTOMOTIVE, INC. (Continued) **U001840828**

Tank Id: 006
Tank Location: UNDERGROUND
Tank Status: Closed-Removed
Install Date: 19750401
Capacity (gals): 550
Product Stored: UNLEADED GASOLINE
Tank Type: Steel/carbon steel
Tank Internal: Not reported
Tank External: Not reported
Pipe Location: Not reported
Pipe Type: GALVANIZED STEEL
Pipe Internal: Not reported
Pipe External: Not reported
Second Containment: None
Leak Detection: None
Overfill Prot: Not reported
Dispenser: Suction
Date Tested: Not reported
Next Test Date: Not reported
Missing Data for Tank: Minor Data Missing
Date Closed: 09/01/1997
Test Method: Not reported
Deleted: False
Updated: True
Lat/long: Not reported

Tank Id: 007
Tank Location: UNDERGROUND
Tank Status: Closed-Removed
Install Date: 19750401
Capacity (gals): 550
Product Stored: UNLEADED GASOLINE
Tank Type: Steel/carbon steel
Tank Internal: Not reported
Tank External: Not reported
Pipe Location: Not reported
Pipe Type: GALVANIZED STEEL
Pipe Internal: Not reported
Pipe External: Not reported
Second Containment: None
Leak Detection: None
Overfill Prot: Not reported
Dispenser: Suction
Date Tested: Not reported
Next Test Date: Not reported
Missing Data for Tank: Minor Data Missing
Date Closed: 09/01/1997
Test Method: Not reported
Deleted: False
Updated: True
Lat/long: Not reported

Tank Id: 008
Tank Location: UNDERGROUND
Tank Status: Closed-Removed

DOWNTOWN AUTOMOTIVE, INC. (Continued) **U001840828**

Install Date:	19750401
Capacity (gals):	550
Product Stored:	DIESEL
Tank Type:	Steel/carbon steel
Tank Internal:	Not reported
Tank External:	Not reported
Pipe Location:	Not reported
Pipe Type:	GALVANIZED STEEL
Pipe Internal:	Not reported
Pipe External:	Not reported
Second Containment:	None
Leak Detection:	None
Overfill Prot:	Not reported
Dispenser:	Suction
Date Tested:	Not reported
Next Test Date:	Not reported
Missing Data for Tank:	Minor Data Missing
Date Closed:	09/01/1997
Test Method:	Not reported
Deleted:	False
Updated:	True
Lat/long:	Not reported

Tank Id:	009
Tank Location:	UNDERGROUND
Tank Status:	Closed-Removed
Install Date:	19750401
Capacity (gals):	550
Product Stored:	DIESEL
Tank Type:	Steel/carbon steel
Tank Internal:	Not reported
Tank External:	Not reported
Pipe Location:	Not reported
Pipe Type:	GALVANIZED STEEL
Pipe Internal:	Not reported
Pipe External:	Not reported
Second Containment:	None
Leak Detection:	None
Overfill Prot:	Not reported
Dispenser:	Suction
Date Tested:	Not reported
Next Test Date:	Not reported
Missing Data for Tank:	Minor Data Missing
Date Closed:	09/01/1997
Test Method:	Not reported
Deleted:	False
Updated:	True
Lat/long:	Not reported

Tank Id:	010
Tank Location:	UNDERGROUND
Tank Status:	Closed-Removed
Install Date:	19750401
Capacity (gals):	550
Product Stored:	DIESEL

DOWNTOWN AUTOMOTIVE, INC. (Continued) **U001840828**

Tank Type: Steel/carbon steel
Tank Internal: Not reported
Tank External: Not reported
Pipe Location: Not reported
Pipe Type: GALVANIZED STEEL
Pipe Internal: Not reported
Pipe External: Not reported
Second Containment: None
Leak Detection: None
Overfill Prot: Not reported
Dispenser: Suction
Date Tested: Not reported
Next Test Date: Not reported
Missing Data for Tank: Minor Data Missing
Date Closed: 09/01/1997
Test Method: Not reported
Deleted: False
Updated: True
Lat/long: Not reported

Tank Id: 011
Tank Location: UNDERGROUND
Tank Status: Closed-Removed
Install Date: 19750401
Capacity (gals): 550
Product Stored: DIESEL
Tank Type: Steel/carbon steel
Tank Internal: Not reported
Tank External: Not reported
Pipe Location: Not reported
Pipe Type: GALVANIZED STEEL
Pipe Internal: Not reported
Pipe External: Not reported
Second Containment: None
Leak Detection: None
Overfill Prot: Not reported
Dispenser: Suction
Date Tested: Not reported
Next Test Date: Not reported
Missing Data for Tank: Minor Data Missing
Date Closed: 09/01/1997
Test Method: Not reported
Deleted: False
Updated: True
Lat/long: Not reported

Tank Id: 012
Tank Location: UNDERGROUND
Tank Status: In Service
Install Date: 19970901
Capacity (gals): 4000
Product Stored: UNLEADED GASOLINE
Tank Type: Fiberglass reinforced plastic [FRP]
Tank Internal: None
Tank External: Fiberglass

DOWNTOWN AUTOMOTIVE, INC. (Continued) **U001840828**

Pipe Location:	Underground
Pipe Type:	STAINLESS STEEL ALLOY
Pipe Internal:	None
Pipe External:	None
Second Containment:	Vault (w/access)
Leak Detection:	14
Overfill Prot:	High Level Alarm, Catch Basin
Dispenser:	Submersible
Date Tested:	Not reported
Next Test Date:	Not reported
Missing Data for Tank:	No Missing Data
Date Closed:	Not reported
Test Method:	Not reported
Deleted:	False
Updated:	True
Lat/long:	Not reported

Tank Id:	013
Tank Location:	UNDERGROUND
Tank Status:	In Service
Install Date:	19970901
Capacity (gals):	4000
Product Stored:	UNLEADED GASOLINE
Tank Type:	Fiberglass reinforced plastic [FRP]
Tank Internal:	None
Tank External:	Fiberglass
Pipe Location:	Underground
Pipe Type:	STAINLESS STEEL ALLOY
Pipe Internal:	None
Pipe External:	None
Second Containment:	Vault (w/access)
Leak Detection:	14
Overfill Prot:	High Level Alarm, Catch Basin
Dispenser:	Submersible
Date Tested:	Not reported
Next Test Date:	Not reported
Missing Data for Tank:	No Missing Data
Date Closed:	Not reported
Test Method:	Not reported
Deleted:	False
Updated:	True
Lat/long:	Not reported

Tank Id:	014
Tank Location:	UNDERGROUND
Tank Status:	In Service
Install Date:	19970901
Capacity (gals):	4000
Product Stored:	DIESEL
Tank Type:	Fiberglass reinforced plastic [FRP]
Tank Internal:	None
Tank External:	Fiberglass
Pipe Location:	Underground
Pipe Type:	STAINLESS STEEL ALLOY
Pipe Internal:	None

DOWNTOWN AUTOMOTIVE, INC. (Continued) **U001840828**

Pipe External:	None
Second Containment:	Vault (w/access)
Leak Detection:	14
Overfill Prot:	High Level Alarm, Catch Basin
Dispenser:	Submersible
Date Tested:	Not reported
Next Test Date:	Not reported
Missing Data for Tank:	No Missing Data
Date Closed:	Not reported
Test Method:	Not reported
Deleted:	False
Updated:	True
Lat/long:	Not reported

NY Spills:

Site ID:	253569
Facility Addr2:	Not reported
Facility ID:	9706763
Spill Number:	9706763
Facility Type:	ER
SWIS:	3101
Investigator:	RMPIPER
Referred To:	Not reported
Spill Date:	9/6/1997
Reported to Dept:	9/6/1997
CID:	369
Spill Cause:	Equipment Failure
Water Affected:	Not reported
Spill Source:	Gasoline Station
Spill Notifier:	Other
Cleanup Ceased:	Not reported
Cleanup Meets Std:	False
Last Inspection:	Not reported
Recommended Penalty:	Penalty Not Recommended
UST Trust:	True
Spill Class:	Known release with minimal potential for fire or hazard. DEC Response. Willing Responsible Party. Corrective action taken.
Spill Closed Dt:	Not Closed
Remediation Phase:	1
Date Entered In Computer:	9/6/1997
Spill Record Last Update:	8/16/2011
Spiller Name:	GARY
Spiller Company:	DOWNTOWN AUTOMOTIVE INC
Spiller Address:	326 BOWERY ST
Spiller City,St,Zip:	NEW YORK, ZZ
Spiller Company:	001
Contact Name:	GARY
Contact Phone:	(212) 674-2827
DEC Region:	2
DER Facility ID:	207718
DEC Memo:	Prior to Sept, 2004 data translation this spill Lead_DEC Field was "ROMMEL" 11/26/97 mmm:GOT CALL FROM STEVE, WHO'S FATHER WAS THE OWNER OF THE PROPERTY 12 YEARS AGO, AND WANTED TO KNOW IF DEC GOT ANY KIND OF SITE ASSESSMENT REPORT. CALLED YELLOWSTONE AND LEFT MESSAGE. 4/12/04-Vought-Spill transferred from Mulqueen to Rommel as per Rommel. 1/18/2006 - Haggerty - Unable to reach Todd McIndoo from Yellowstone Industries. I believe his contact # (516-485-0000) is

DOWNTOWN AUTOMOTIVE, INC. (Continued) **U001840828**

outdated. I also emailed him with no response Todd McIndoo . Keep open-site visit. 7/1/2008 Sangesland spoke to an attorney who represents one of the new owners in the new building that was built at the site. She will investigate what permitting was done with the city to build the building. The site was a gas station, now it is a 6 floor building with commercial condo units on the ground floor and condo apartment units above it. 7-30-2008- DECPiper Spoke to Don Middleton, consultant for bank. 631-321-4300. I Let him know we have no info on spill. He will look into it and report back. 9/22/2008 Sangesland spoke to Marie Precko(?) who is working for the owner trying to close out all open issues on the new building. Since it was once a gas station and the initial comments said there was soil/groundwater contamination, Sangesland said she would probably need: 1- Drawings/photos which show the area was dug out down to bedrock for construction. 2- Since the building is a corner unit (Bond St & Bowery) Sangesland suggested that soil borings (geoprobe) be taken on the sidewalk of each side of the building. 2/22/2010 - Sangesland spoke to Andy Robinson works for William Vitacco Assoc building expiditer for the building. Trying to clean up open violation. 212-791-4578 ext 206 8/16/11 - Austin - Received call from Allen Green (646-599-5869), an expeditor who wanted to know how to get this spill report closed. I explained the basic preliminary findings of the spill report, and the subsequent history showing many inquiries about how to close this spill, with no submissions or additional info provided to the DEC on what has actually been done since 1997. I referred Mr. Green to the current DEC project manager for this spill (Ryan Piper) for more details on how to proceed. - end

Remarks: TANK REMOVAL REVEALED CONTAMINATED SOIL AND POSSIBLE GROUNDWATER CONTAMINATION AT AN AUTOMOTIVE STATION-ABOUT 250 YARDS OF SOIL AT THE COMPLETON

Material:

Site ID:	253569
Operable Unit ID:	1050132
Operable Unit:	01
Material ID:	332344
Material Code:	0008
Material Name:	Diesel
Case No.:	Not reported
Material FA:	Petroleum
Quantity:	0
Units:	Gallons
Recovered:	No
Resource Affected:	Not reported
Oxygenate:	False
Site ID:	253569
Operable Unit ID:	1050132
Operable Unit:	01
Material ID:	332345
Material Code:	0009
Material Name:	Gasoline
Case No.:	Not reported
Material FA:	Petroleum
Quantity:	0
Units:	Gallons
Recovered:	No
Resource Affected:	Not reported
Oxygenate:	False

DOWNTOWN AUTOMOTIVE, INC. (Continued) **U001840828**

Tank Test:

Site ID:	Not reported
Spill Tank Test:	Not reported
Tank Number:	Not reported
Tank Size:	Not reported
Test Method:	Not reported
Leak Rate:	Not reported
Gross Fail:	Not reported
Modified By:	Not reported
Last Modified:	Not reported
Test Method:	Not reported

W245 **DOWNTOWN AUTOMOTIVE INC** **HIST LTANKS** **S102660122**
ENE **326 BOWERY ST** **N/A**
1/8-1/4 **NEW YORK, NY**
0.175 mi.
925 ft. **Site 3 of 8 in cluster W**

Relative:
Higher

Actual:
42 ft.

HIST LTANKS:

Region of Spill:	2
Spill Number:	9706763
Spill Date:	09/06/1997
Spill Time:	09:00
Spill Cause:	Tank Failure
Resource Affectd:	Groundwater
Water Affected:	Not reported
Spill Source:	Gas Station
Spill Class:	Known release with minimal potential for fire or hazard. DEC Response. Willing Responsible Party. Corrective action taken.
Spill Closed Dt:	/ /
Cleanup Ceased:	/ /
Cleanup Meets Standard:	False
Investigator:	MULQUEEN
Caller Name:	Not reported
Caller Agency:	Not reported
Caller Phone:	Not reported
Caller Extension:	Not reported
Notifier Name:	Not reported
Notifier Agency:	Not reported
Notifier Phone:	Not reported
Notifier Extension:	Not reported
Reported to Department Date:	09/06/97
Reported to Department Time:	11:11
SWIS:	62
Spiller Contact:	GARY
Spiller Phone:	(212) 674-2827
Spiller Extention:	Not reported
Spiller Name:	DOWNTOWN AUTOMOTIVE INC
Spiller Address:	326 BOWERY ST
Spiller City,St,Zip:	NEW YORK
Spiller Cleanup Date:	/ /
Facility Contact:	GARY
Facility Phone:	(212) 674-2827
Facility Extention:	Not reported
Spill Notifier:	Other
PBS Number:	Not reported

DOWNTOWN AUTOMOTIVE INC (Continued) **S102660122**

Last Inspection: / /
Recommended Penalty: Penalty Not Recommended
Enforcement Date: / /
Investigation Complete: / /
UST Involvement: True
Date Region Sent Summary to Central Office: / /
Corrective Action Plan Submitted: / /
Date Spill Entered In Computer Data File: 09/06/97
Time Spill Entered In Computer Data File: Not reported
Spill Record Last Update: 09/08/97
Is Updated: False

Tank:
PBS Number: Not reported
Tank Number: Not reported
Tank Size: Not reported
Test Method: Not reported
Leak Rate Failed Tank: Not reported
Gross Leak Rate: Not reported

Material:
Material Class Type: Petroleum
Quantity Spilled: 0
Unkonwn Quantity Spilled: True
Units: Gallons
Quantity Recovered: 0
Unkonwn Quantity Recovered: True
Material: DIESEL
Class Type: DIESEL
Times Material Entry In File: 10625
CAS Number: Not reported
Last Date: 19940728
Material Class Type: Petroleum
Quantity Spilled: 0
Unkonwn Quantity Spilled: True
Units: Gallons
Quantity Recovered: 0
Unkonwn Quantity Recovered: True
Material: GASOLINE
Class Type: GASOLINE
Times Material Entry In File: 21329
CAS Number: Not reported
Last Date: 19940929
DEC Remarks: 11/26/97 mmm:GOT CALL FROM STEVE, WHO S FATHER WAS THE OWNER OF THE PROPERTY 12 YEARS AGO, AND WANTED TO KNOW IF DEC GOT ANY KIND OF SITE ASSESSMENT REPORT. CALLED YELLOWSTONE AND LEFT MESSAGE.
Spill Cause: TANK REMOVAL REVEALED CONTAMINATED SOIL AND POSSIBLE GROUNDWATER CONTAMINATION AT AN AUTOMOTIVE STATION-ABOUT 250 YARDS OF SOIL AT THE COMPLETON

V246 **75 SPRING ST** **AST** **U003389824**
SSW **75 SPRING ST** **HIST AST** **N/A**
1/8-1/4 **NEW YORK CITY, NY 10012**
0.176 mi.
928 ft. **Site 5 of 15 in cluster V**

Relative:
Lower

Actual:
32 ft.

AST:

Region:	STATE
DEC Region:	2
Site Status:	Active
Facility Id:	2-286184
Program Type:	PBS
UTM X:	584686.65532999998
UTM Y:	4508454.2922900002
Expiration Date:	2012/10/02

Affiliation Records:

Site Id:	12753
Affiliation Type:	Owner
Company Name:	GREYSTONE REALTY SPRING LLC
Contact Type:	PRESIDENT
Contact Name:	ANNE GOLDRACH
Address1:	30 VESEY ST., SUITE 1700
Address2:	Not reported
City:	NEW YORK
State:	NY
Zip Code:	10007
Country Code:	001
Phone:	(212) 233-3666
Phone Ext:	Not reported
Email:	Not reported
Fax Number:	Not reported
Modified By:	BVCAMPBE
Date Last Modified:	7/22/2011

Site Id:	12753
Affiliation Type:	Mail Contact
Company Name:	GREYSTONE MANAGEMENT CORP.
Contact Type:	Not reported
Contact Name:	ANNE GOLDRACH
Address1:	30 VESEY STREET
Address2:	SUITE 1700
City:	NEW YORK
State:	NY
Zip Code:	10007
Country Code:	001
Phone:	(212) 233-3666
Phone Ext:	Not reported
Email:	RECEPTIONIST@GREYSTONE.COM
Fax Number:	Not reported
Modified By:	BVCAMPBE
Date Last Modified:	8/17/2011

Site Id:	12753
Affiliation Type:	On-Site Operator
Company Name:	75 SPRING ST
Contact Type:	Not reported
Contact Name:	DION CAMILLERI
Address1:	Not reported
Address2:	Not reported

75 SPRING ST (Continued) **U003389824**

City:	Not reported
State:	NN
Zip Code:	Not reported
Country Code:	001
Phone:	(212) 226-1433
Phone Ext:	Not reported
Email:	Not reported
Fax Number:	Not reported
Modified By:	NRLOMBAR
Date Last Modified:	6/28/2005

Site Id:	12753
Affiliation Type:	Emergency Contact
Company Name:	GREYSTONE REALTY SPRING LLC
Contact Type:	Not reported
Contact Name:	JASON ADAMS
Address1:	Not reported
Address2:	Not reported
City:	Not reported
State:	NN
Zip Code:	Not reported
Country Code:	999
Phone:	(646) 772-5336
Phone Ext:	Not reported
Email:	Not reported
Fax Number:	Not reported
Modified By:	BVCAMPBE
Date Last Modified:	7/22/2011

Equipment Records:

D00 - Pipe Type - No Piping
A00 - Tank Internal Protection - None
J02 - Dispenser - Suction
L09 - Piping Leak Detection - Exempt Suction Piping
E00 - Piping Secondary Containment - None
C00 - Pipe Location - No Piping
F00 - Pipe External Protection - None
I04 - Overfill - Product Level Gauge (A/G)
H05 - Tank Leak Detection - In-Tank System (ATG)
G03 - Tank Secondary Containment - Vault (w/o access)
B00 - Tank External Protection - None
K00 - Spill Prevention - None

Tank Info:

Tank Number:	001
Tank Id:	17665
Tank Location:	1
Tank Type:	Steel/Carbon Steel/Iron
Tank Status:	In Service
Tank Model:	Not reported
Pipe Model:	Not reported
Install Date:	01/01/1960
Capacity Gallons:	2500
Tightness Test Method:	NN
Date Test:	Not reported
Next Test Date:	Not reported

75 SPRING ST (Continued) **U003389824**

Date Tank Closed: Not reported
Register: True
Modified By: BVCAMPBE
Last Modified: 07/22/2011

HIST AST:
PBS Number: 2-286184
SWIS Code: 6201
Operator: NICK ANGELILLI
Facility Phone: (212) 226-1433
Facility Addr2: 75 SPRING ST
Facility Type: OTHER
Emergency: GREYSTONE MANAGEMENT CORP
Emergency Tel: (212) 233-3666
Old PBSNO: Not reported
Date Inspected: Not reported
Inspector: Not reported
Result of Inspection: Not reported
Owner Name: GREYSTONE PROPERTIES
Owner Address: 30 VESEY ST
Owner City,St,Zip: NEW YORK, NY 10007
Federal ID: Not reported
Owner Tel: (212) 233-3666
Owner Type: Corporate/Commercial
Owner Subtype: Not reported
Mailing Contact: Not reported
Mailing Name: GREYSTONE PROPERTIES
Mailing Address: 30 VESEY ST
Mailing Address 2: Not reported
Mailing City,St,Zip: NEW YORK, NY 10007
Mailing Telephone: (212) 233-3666
Owner Mark: First Owner
Facility Status: 1 - Active PBS facility, i.e. total capacity of the PBS tanks is greater than 1,100 gallons, regardless if Subpart 360-14 tanks exist or not at the facility.
Certification Flag: False
Certification Date: 10/29/1997
Expiration: 10/02/2002
Renew Flag: False
Renew Date: Not reported
Total Capacity: 2500
FAMT: True
Facility Screen: No Missing Data
Owner Screen: Minor Data Missing
Tank Screen: Minor Data Missing
Dead Letter: False
CBS Number: Not reported
Town or City: NEW YORK CITY
County Code: 62
Town or City Code: 01
Region: 2

Tank ID: 001
Tank Location: ABOVEGROUND
Tank Status: In Service
Install Date: Not reported
Capacity (Gal): 2500

75 SPRING ST (Continued) **U003389824**

Product Stored:	NOS 1,2, OR 4 FUEL OIL
Tank Type:	Steel/carbon steel
Tank Internal:	Not reported
Tank External:	Not reported
Pipe Location:	Not reported
Pipe Type:	Not reported
Pipe Internal:	Not reported
Pipe External:	Not reported
Tank Containment:	Diking
Leak Detection:	4
Overfill Protection:	4
Dispenser Method:	Suction
Date Tested:	Not reported
Next Test Date:	Not reported
Missing Data for Tank:	Minor Data Missing
Date Closed:	Not reported
Test Method:	Not reported
Deleted:	False
Updated:	False
SPDES Number:	Not reported
Lat/Long:	Not reported

W247 **SERVICE STATION** **RCRA-NonGen** **1000432500**
ENE **326 BOWERY AVE** **FINDS** **NYD085735017**
1/8-1/4 **NEW YORK, NY 10012**
0.176 mi.
929 ft. **Site 4 of 8 in cluster W**

Relative:
Higher

Actual:
42 ft.

RCRA-NonGen:

Date form received by agency:	01/01/2007
Facility name:	SERVICE STATION
Facility address:	326 BOWERY AVE NEW YORK, NY 100122407
EPA ID:	NYD085735017
Mailing address:	BOWERY AVE NEW YORK, NY 10012
Contact:	Not reported
Contact address:	BOWERY AVE NEW YORK, NY 10012
Contact country:	US
Contact telephone:	Not reported
Contact email:	Not reported
EPA Region:	02
Classification:	Non-Generator
Description:	Handler: Non-Generators do not presently generate hazardous waste

Owner/Operator Summary:

Owner/operator name:	BOWERY SERVICE STATION INC
Owner/operator address:	NOT REQUIRED NOT REQUIRED, WY 99999
Owner/operator country:	US
Owner/operator telephone:	(212) 555-1212
Legal status:	Private
Owner/Operator Type:	Owner
Owner/Op start date:	Not reported
Owner/Op end date:	Not reported

SERVICE STATION (Continued) **1000432500**

Owner/operator name: BOWERY SERVICE STATION INC
Owner/operator address: NOT REQUIRED
NOT REQUIRED, WY 99999
Owner/operator country: US
Owner/operator telephone: (212) 555-1212
Legal status: Private
Owner/Operator Type: Operator
Owner/Op start date: Not reported
Owner/Op end date: Not reported

Handler Activities Summary:
U.S. importer of hazardous waste: No
Mixed waste (haz. and radioactive): No
Recycler of hazardous waste: No
Transporter of hazardous waste: No
Treater, storer or disposer of HW: No
Underground injection activity: No
On-site burner exemption: No
Furnace exemption: No
Used oil fuel burner: No
Used oil processor: No
User oil refiner: No
Used oil fuel marketer to burner: No
Used oil Specification marketer: No
Used oil transfer facility: No
Used oil transporter: No

Historical Generators:
Date form received by agency: 01/01/2006
Facility name: SERVICE STATION
Classification: Not a generator, verified

Date form received by agency: 07/08/1999
Facility name: SERVICE STATION
Classification: Not a generator, verified

Date form received by agency: 08/18/1980
Facility name: SERVICE STATION
Classification: Large Quantity Generator

Violation Status: No violations found

FINDS:

Registry ID: 110004372884

Environmental Interest/Information System
RCRAInfo is a national information system that supports the Resource Conservation and Recovery Act (RCRA) program through the tracking of events and activities related to facilities that generate, transport, and treat, store, or dispose of hazardous waste. RCRAInfo allows RCRA program staff to track the notification, permit, compliance, and corrective action activities required under RCRA.

Z248 **543 BROADWAY CORP.** **AST** **A100183538**
WSW **114 MERCER STREET** **N/A**
1/8-1/4 **NEW YORK, NY 10012**
0.176 mi.
930 ft. **Site 1 of 5 in cluster Z**

Relative:
Lower

Actual:
27 ft.

AST:

Region:	STATE
DEC Region:	2
Site Status:	Active
Facility Id:	2-606974
Program Type:	PBS
UTM X:	584581.25678000005
UTM Y:	4508547.6526499996
Expiration Date:	2016/09/21

Affiliation Records:

Site Id:	28829
Affiliation Type:	Owner
Company Name:	543 BROADWAY CORP % CORNERSTONE MGMT
Contact Type:	AGENT
Contact Name:	ALLEN ABBANI
Address1:	271 MADISON AVENUE # 1101
Address2:	Not reported
City:	NEW YORK
State:	NY
Zip Code:	10016
Country Code:	001
Phone:	(212) 661-1150
Phone Ext:	Not reported
Email:	Not reported
Fax Number:	Not reported
Modified By:	KXTANG
Date Last Modified:	7/5/2006

Site Id:	28829
Affiliation Type:	Mail Contact
Company Name:	543 BROADWAY CORP.
Contact Type:	Not reported
Contact Name:	GEORGE SOPASAKIS
Address1:	% CORNERSTONE MGMT.
Address2:	271 MADISON AVE - #1101
City:	NEW YORK
State:	NY
Zip Code:	10016
Country Code:	001
Phone:	(212) 661-1150
Phone Ext:	Not reported
Email:	Not reported
Fax Number:	Not reported
Modified By:	KXTANG
Date Last Modified:	7/5/2006

Site Id:	28829
Affiliation Type:	On-Site Operator
Company Name:	543 BROADWAY CORP.
Contact Type:	Not reported
Contact Name:	APONTE CATALANO
Address1:	Not reported
Address2:	Not reported

543 BROADWAY CORP. (Continued) **A100183538**

City:	Not reported
State:	NN
Zip Code:	Not reported
Country Code:	001
Phone:	(917) 518-0352
Phone Ext:	Not reported
Email:	Not reported
Fax Number:	Not reported
Modified By:	NRLOMBAR
Date Last Modified:	12/14/2004

Site Id:	28829
Affiliation Type:	Emergency Contact
Company Name:	543 BROADWAY CORP % CORNERSTONE MGMT
Contact Type:	Not reported
Contact Name:	GEORGE SOPASAKIS
Address1:	Not reported
Address2:	Not reported
City:	Not reported
State:	NN
Zip Code:	Not reported
Country Code:	999
Phone:	(212) 661-1150
Phone Ext:	Not reported
Email:	Not reported
Fax Number:	Not reported
Modified By:	KXTANG
Date Last Modified:	7/5/2006

Equipment Records:

B01 - Tank External Protection - Painted/Asphalt Coating
F00 - Pipe External Protection - None
A00 - Tank Internal Protection - None
D01 - Pipe Type - Steel/Carbon Steel/Iron
G01 - Tank Secondary Containment - Diking (Aboveground)
J02 - Dispenser - Suction
C01 - Pipe Location - Aboveground
E00 - Piping Secondary Containment - None
H00 - Tank Leak Detection - None
I05 - Overfill - Vent Whistle
F00 - Pipe External Protection - None
L00 - Piping Leak Detection - None
A00 - Tank Internal Protection - None
D01 - Pipe Type - Steel/Carbon Steel/Iron
J02 - Dispenser - Suction
G00 - Tank Secondary Containment - None
C01 - Pipe Location - Aboveground
E00 - Piping Secondary Containment - None
H00 - Tank Leak Detection - None
I01 - Overfill - Float Vent Valve
K00 - Spill Prevention - None
B00 - Tank External Protection - None
K00 - Spill Prevention - None

Tank Info:

Tank Number:	001

543 BROADWAY CORP. (Continued) **A100183538**

Tank Id:	62120
Tank Location:	2
Tank Type:	Steel/Carbon Steel/Iron
Tank Status:	Closed - Removed
Tank Model:	Not reported
Pipe Model:	Not reported
Install Date:	Not reported
Capacity Gallons:	3000
Tightness Test Method:	NN
Date Test:	Not reported
Next Test Date:	Not reported
Date Tank Closed:	10/18/2004
Register:	True
Modified By:	NRLOMBAR
Last Modified:	12/14/2004

Tank Number:	002
Tank Id:	181132
Tank Location:	3
Tank Type:	Steel/Carbon Steel/Iron
Tank Status:	In Service
Tank Model:	Not reported
Pipe Model:	Not reported
Install Date:	09/15/2004
Capacity Gallons:	3000
Tightness Test Method:	NN
Date Test:	Not reported
Next Test Date:	Not reported
Date Tank Closed:	Not reported
Register:	True
Modified By:	NRLOMBAR
Last Modified:	12/14/2004

Y249 **CONSOLIDATED EDISON** **MANIFEST** **S111157776**
SSE **210 ELIZABETH ST** **N/A**
1/8-1/4 **NEW YORK, NY 10012**
0.176 mi.
930 ft. **Site 2 of 7 in cluster Y**

Relative:
Higher

Actual:
41 ft.

NY MANIFEST:

EPA ID:	NYP004231627
Country:	USA
Mailing Name:	CONSOLIDATED EDISON
Mailing Contact:	TOM TEELING
Mailing Address:	4 IRVING PLACE RM 828
Mailing Address 2:	Not reported
Mailing City:	NEW YORK
Mailing State:	NY
Mailing Zip:	10003
Mailing Zip4:	Not reported
Mailing Country:	USA
Mailing Phone:	212-460-3770

Document ID:	Not reported
Manifest Status:	Not reported
Trans1 State ID:	NJ0000027193

CONSOLIDATED EDISON (Continued) **S111157776**

Trans2 State ID:	Not reported
Generator Ship Date:	2011-03-20
Trans1 Recv Date:	2011-03-20
Trans2 Recv Date:	Not reported
TSD Site Recv Date:	2011-03-20
Part A Recv Date:	Not reported
Part B Recv Date:	Not reported
Generator EPA ID:	NYP004231627
Trans1 EPA ID:	Not reported
Trans2 EPA ID:	Not reported
TSDF ID:	NJD002200046
Waste Code:	Not reported
Quantity:	10000.0
Units:	P - Pounds
Number of Containers:	1.0
Container Type:	TT - Cargo tank, tank trucks
Handling Method:	T Chemical, physical, or biological treatment.
Specific Gravity:	1.0
Year:	2011
Manifest Tracking Num:	007660140JJK
Import Ind:	N
Export Ind:	N
Discr Quantity Ind:	N
Discr Type Ind:	N
Discr Residue Ind:	N
Discr Partial Reject Ind:	N
Discr Full Reject Ind:	N
Manifest Ref Num:	Not reported
Alt Fac RCRA Id:	Not reported
Alt Fac Sign Date:	Not reported
Mgmt Method Type Code:	H111

W250 **CVPII LLC CHRYSTIE PLACE II** **AST** **U004046480**
East **5 EAST 1ST STREET** **N/A**
1/8-1/4 **NEW YORK, NY 10003**
0.176 mi.
931 ft. **Site 5 of 8 in cluster W**

Relative:
Higher

Actual:
42 ft.

AST:

Region:	STATE
DEC Region:	2
Site Status:	Unregulated
Facility Id:	2-610027
Program Type:	PBS
UTM X:	585122.67960999999
UTM Y:	4508687.2951499997
Expiration Date:	N/A

Affiliation Records:

Site Id:	353911
Affiliation Type:	Owner
Company Name:	CVP II, LLC
Contact Type:	PROJECT MANAGER
Contact Name:	RICHARD V. TAYLOR
Address1:	535 5TH AVENUE, 17TH FLOOR
Address2:	Not reported
City:	NEW YORK
State:	NY

CVPII LLC CHRYSTIE PLACE II (Continued) **U004046480**

Zip Code:	10017
Country Code:	001
Phone:	(212) 309-1601
Phone Ext:	Not reported
Email:	Not reported
Fax Number:	Not reported
Modified By:	KXTANG
Date Last Modified:	10/13/2005

Site Id:	353911
Affiliation Type:	Mail Contact
Company Name:	CVP II, LLC
Contact Type:	Not reported
Contact Name:	ALBERT HROMIN
Address1:	535 5TH AVENUE, 17TH FLOOR
Address2:	Not reported
City:	NEW YORK
State:	NY
Zip Code:	10017
Country Code:	001
Phone:	(212) 309-1601
Phone Ext:	Not reported
Email:	Not reported
Fax Number:	Not reported
Modified By:	KXTANG
Date Last Modified:	10/13/2005

Site Id:	353911
Affiliation Type:	On-Site Operator
Company Name:	CVPII LLC CHRYSTIE PLACE II
Contact Type:	Not reported
Contact Name:	ALBERT HROMIN
Address1:	Not reported
Address2:	Not reported
City:	Not reported
State:	NN
Zip Code:	Not reported
Country Code:	001
Phone:	(212) 387-9646
Phone Ext:	Not reported
Email:	Not reported
Fax Number:	Not reported
Modified By:	KXTANG
Date Last Modified:	10/13/2005

Site Id:	353911
Affiliation Type:	Emergency Contact
Company Name:	CVP II, LLC
Contact Type:	Not reported
Contact Name:	ALBERT HROMIN
Address1:	Not reported
Address2:	Not reported
City:	Not reported
State:	NN
Zip Code:	Not reported
Country Code:	001
Phone:	(212) 387-9646

CVPII LLC CHRYSTIE PLACE II (Continued) **U004046480**

Phone Ext:	Not reported
Email:	Not reported
Fax Number:	Not reported
Modified By:	KXTANG
Date Last Modified:	10/13/2005

Equipment Records:

C03 - Pipe Location - Aboveground/Underground Combination
H00 - Tank Leak Detection - None
F06 - Pipe External Protection - Wrapped
A00 - Tank Internal Protection - None
D01 - Pipe Type - Steel/Carbon Steel/Iron
G02 - Tank Secondary Containment - Vault (w/access)
J02 - Dispenser - Suction
E02 - Piping Secondary Containment - Vault (with Access)
L00 - Piping Leak Detection - None
I00 - Overfill - None
B00 - Tank External Protection - None
K00 - Spill Prevention - None

Tank Info:

Tank Number:	1
Tank Id:	208328
Tank Location:	3
Tank Type:	Steel/Carbon Steel/Iron
Tank Status:	Closed - Removed
Tank Model:	Not reported
Pipe Model:	Not reported
Install Date:	Not reported
Capacity Gallons:	3000
Tightness Test Method:	NN
Date Test:	Not reported
Next Test Date:	Not reported
Date Tank Closed:	08/31/2005
Register:	True
Modified By:	KXTANG
Last Modified:	10/13/2005

W251 **317 BOWERY** **UST** **U004045398**
East **317 BOWERY** **N/A**
1/8-1/4 **NEW YORK, NY 10003**
0.177 mi.
932 ft. **Site 6 of 8 in cluster W**

Relative:
Higher

Actual:
42 ft.

UST:

Facility Id:	2-608681
Region:	STATE
DEC Region:	2
Site Status:	Active
Program Type:	PBS
Expiration Date:	2013/03/27
UTM X:	585248.45641999994
UTM Y:	4509119.8363699997

Affiliation Records:

Site Id:	30533
Affiliation Type:	Owner

317 BOWERY (Continued) **U004045398**

Company Name:	S.F. ASSOCIATES, L.P./ GF ASSOC I LP
Contact Type:	PRES
Contact Name:	MICHAEL GATTO
Address1:	94 BOWERY
Address2:	Not reported
City:	NEW YORK
State:	NY
Zip Code:	10013
Country Code:	001
Phone:	(212) 481-1866
Phone Ext:	Not reported
Email:	Not reported
Fax Number:	Not reported
Modified By:	msbaptis
Date Last Modified:	8/27/2008

Site Id:	30533
Affiliation Type:	Mail Contact
Company Name:	ATTN. CLEMENT ARMOGAN
Contact Type:	Not reported
Contact Name:	BOWERY RESIDENTS' COMM.
Address1:	324 LAFAYETTE STREET
Address2:	8TH FLOOR
City:	NEW YORK
State:	NY
Zip Code:	10012
Country Code:	001
Phone:	(212) 533-5700
Phone Ext:	Not reported
Email:	Not reported
Fax Number:	Not reported
Modified By:	JMKRIMGO
Date Last Modified:	9/7/2005

Site Id:	30533
Affiliation Type:	On-Site Operator
Company Name:	317 BOWERY
Contact Type:	Not reported
Contact Name:	BOWERY RESIDENTS COMM, INC.
Address1:	Not reported
Address2:	Not reported
City:	Not reported
State:	NY
Zip Code:	Not reported
Country Code:	001
Phone:	(212) 533-5656
Phone Ext:	Not reported
Email:	Not reported
Fax Number:	Not reported
Modified By:	ANAUSTIN
Date Last Modified:	8/9/2005

Site Id:	30533
Affiliation Type:	Emergency Contact
Company Name:	S.F. ASSOCIATES, L.P.
Contact Type:	Not reported
Contact Name:	DINA AURICCITIO

317 BOWERY (Continued) **U004045398**

Address1:	Not reported
Address2:	Not reported
City:	Not reported
State:	NN
Zip Code:	Not reported
Country Code:	999
Phone:	(212) 533-5700
Phone Ext:	Not reported
Email:	Not reported
Fax Number:	Not reported
Modified By:	ANAUSTIN
Date Last Modified:	8/9/2005

Equipment Records:

A00 - Tank Internal Protection - None
D01 - Pipe Type - Steel/Carbon Steel/Iron
G01 - Tank Secondary Containment - Diking (Aboveground)
J02 - Dispenser - Suction
L09 - Piping Leak Detection - Exempt Suction Piping
C01 - Pipe Location - Aboveground
H00 - Tank Leak Detection - None
B01 - Tank External Protection - Painted/Asphalt Coating
F00 - Pipe External Protection - None
I00 - Overfill - None

Tank Info:

Site ID:	30533
Tank Number:	001
Tank ID:	65517
Tank Status:	In Service
Tank Model:	Not reported
Pipe Model:	Not reported
Install Date:	01/01/1984
Capacity Gallons:	2500
Tightness Test Method:	21
Next Test Date:	07/29/2013
Date Tank Closed:	Not reported
Tank Location:	5
Tank Type:	Steel/carbon steel
Date Test:	07/29/2008
Register:	True
Modified By:	bkfalvey
Last Modified:	09/22/2008

V252 **STANDARD PLATING CORP** **RCRA-NonGen** **1000310307**
SSW **67-71 SPRING ST** **FINDS** **NYD001541259**
1/8-1/4 **NEW YORK, NY 10012**
0.177 mi.
933 ft. **Site 6 of 15 in cluster V**

Relative:
Lower

Actual:
33 ft.

RCRA-NonGen:

Date form received by agency:	01/01/2007
Facility name:	STANDARD PLATING CORP
Facility address:	67-71 SPRING ST NEW YORK, NY 100124004
EPA ID:	NYD001541259
Mailing address:	SPRING ST

STANDARD PLATING CORP (Continued) **1000310307**

NEW YORK, NY 10022
Contact: Not reported
Contact address: SPRING ST
NEW YORK, NY 10022
Contact country: US
Contact telephone: Not reported
Contact email: Not reported
EPA Region: 02
Classification: Non-Generator
Description: Handler: Non-Generators do not presently generate hazardous waste

Owner/Operator Summary:
Owner/operator name: STANDARD PLATING CORP
Owner/operator address: NOT REQUIRED
NOT REQUIRED, WY 99999
Owner/operator country: US
Owner/operator telephone: (212) 555-1212
Legal status: Private
Owner/Operator Type: Operator
Owner/Op start date: Not reported
Owner/Op end date: Not reported

Owner/operator name: STANDARD PLATING CORP
Owner/operator address: NOT REQUIRED
NOT REQUIRED, WY 99999
Owner/operator country: US
Owner/operator telephone: (212) 555-1212
Legal status: Private
Owner/Operator Type: Owner
Owner/Op start date: Not reported
Owner/Op end date: Not reported

Handler Activities Summary:
U.S. importer of hazardous waste: No
Mixed waste (haz. and radioactive): No
Recycler of hazardous waste: No
Transporter of hazardous waste: No
Treater, storer or disposer of HW: No
Underground injection activity: No
On-site burner exemption: No
Furnace exemption: No
Used oil fuel burner: No
Used oil processor: No
User oil refiner: No
Used oil fuel marketer to burner: No
Used oil Specification marketer: No
Used oil transfer facility: No
Used oil transporter: No

Historical Generators:
Date form received by agency: 01/01/2006
Facility name: STANDARD PLATING CORP
Classification: Not a generator, verified

Date form received by agency: 07/08/1999
Facility name: STANDARD PLATING CORP

STANDARD PLATING CORP (Continued) **1000310307**

Classification: Not a generator, verified

Date form received by agency: 10/20/1980
Facility name: STANDARD PLATING CORP
Classification: Large Quantity Generator

Violation Status: No violations found

FINDS:

Registry ID: 110004335372

Environmental Interest/Information System
RCRAInfo is a national information system that supports the Resource Conservation and Recovery Act (RCRA) program through the tracking of events and activities related to facilities that generate, transport, and treat, store, or dispose of hazardous waste. RCRAInfo allows RCRA program staff to track the notification, permit, compliance, and corrective action activities required under RCRA.

V253 **57 SPRING STREET** **HIST UST** **U003153188**
South **57 SPRING STREET** **N/A**
1/8-1/4 **NEW YORK, NY 10012**
0.177 mi.
934 ft. **Site 7 of 15 in cluster V**

Relative:
Lower

Actual:
35 ft.

HIST UST:
PBS Number: 2-602856
SPDES Number: Not reported
Emergency Contact: ANTHONY MICCIO
Emergency Telephone: (718) 238-2087
Operator: JEBB BAUM
Operator Telephone: (718) 238-2087
Owner Name: ANTHONY & PAUL MICCIO
Owner Address: 57 SPRING STREET
Owner City,St,Zip: NEW YORK, NY 10012
Owner Telephone: (212) 226-4780
Owner Type: Private Resident
Owner Subtype: Not reported
Mailing Name: Not reported
Mailing Address: 57 SPRING STREET
Mailing Address 2: Not reported
Mailing City,St,Zip: NEW YORK, NY 10012
Mailing Contact: ANTHONY MICCIO
Mailing Telephone: (212) 226-4780
Owner Mark: First Owner
Facility Status: 1 - Active PBS facility, i.e. total capacity of the PBS tanks is greater than 1,100 gallons, regardless if Subpart 360-14 tanks exist or not at the facility.
Facility Addr2: Not reported
SWIS ID: 6201
Old PBS Number: Not reported
Facility Type: APARTMENT BUILDING
Inspected Date: Not reported
Inspector: Not reported
Inspection Result: Not reported
Federal ID: Not reported

57 SPRING STREET (Continued) **U003153188**

Certification Flag:	False
Certification Date:	12/19/1996
Expiration Date:	12/13/2001
Renew Flag:	False
Renewal Date:	Not reported
Total Capacity:	2500
FAMT:	True
Facility Screen:	No Missing Data
Owner Screen:	Minor Data Missing
Tank Screen:	Minor Data Missing
Dead Letter:	False
CBS Number:	Not reported
Town or City:	NEW YORK CITY
County Code:	62
Town or City:	01
Region:	2

Tank Id:	OO1
Tank Location:	UNDERGROUND
Tank Status:	In Service
Install Date:	19581201
Capacity (gals):	2500
Product Stored:	NOS 1,2, OR 4 FUEL OIL
Tank Type:	Steel/carbon steel
Tank Internal:	Not reported
Tank External:	Not reported
Pipe Location:	Not reported
Pipe Type:	Not reported
Pipe Internal:	Not reported
Pipe External:	Not reported
Second Containment:	Not reported
Leak Detection:	Not reported
Overfill Prot:	Not reported
Dispenser:	Not reported
Date Tested:	Not reported
Next Test Date:	12/27/1987
Missing Data for Tank:	Minor Data Missing
Date Closed:	Not reported
Test Method:	Not reported
Deleted:	False
Updated:	True
Lat/long:	Not reported

V254 **57 SPRING STREET ASSOC LLC** **UST** **U004078257**
South **57 SPRING STREET** **N/A**
1/8-1/4 **NEW YORK, NY 10012**
0.177 mi.
934 ft. **Site 8 of 15 in cluster V**

Relative:
Lower

Actual:
35 ft.

UST:

Facility Id:	2-602856
Region:	STATE
DEC Region:	2
Site Status:	Active
Program Type:	PBS
Expiration Date:	2013/10/30
UTM X:	584764.06932999997
UTM Y:	4508413.7668199996

57 SPRING STREET ASSOC LLC (Continued) **U004078257**

Affiliation Records:

Site Id:	24811
Affiliation Type:	Owner
Company Name:	MAROLDA PROPERTIES INC.
Contact Type:	AGENT
Contact Name:	FRED MAROLDA
Address1:	46 TRINITY PLACE
Address2:	Not reported
City:	NEW YORK
State:	NY
Zip Code:	10006
Country Code:	001
Phone:	(212) 480-1122
Phone Ext:	Not reported
Email:	Not reported
Fax Number:	Not reported
Modified By:	dxliving
Date Last Modified:	10/20/2008

Site Id:	24811
Affiliation Type:	Mail Contact
Company Name:	MAROLDA PROPERTIES INC.
Contact Type:	Not reported
Contact Name:	Not reported
Address1:	46 TRINITY PLACE
Address2:	Not reported
City:	NEW YORK
State:	NY
Zip Code:	10006
Country Code:	001
Phone:	(212) 480-1122
Phone Ext:	Not reported
Email:	Not reported
Fax Number:	Not reported
Modified By:	TRANSLAT
Date Last Modified:	3/4/2004

Site Id:	24811
Affiliation Type:	On-Site Operator
Company Name:	57 SPRING STREET ASSOC LLC
Contact Type:	Not reported
Contact Name:	GINA CECALA
Address1:	Not reported
Address2:	Not reported
City:	Not reported
State:	NN
Zip Code:	Not reported
Country Code:	001
Phone:	(212) 226-2794
Phone Ext:	Not reported
Email:	Not reported
Fax Number:	Not reported
Modified By:	TRANSLAT
Date Last Modified:	3/4/2004

Site Id:	24811
Affiliation Type:	Emergency Contact

57 SPRING STREET ASSOC LLC (Continued) **U004078257**

Company Name:	MAROLDA PROPERTIES INC.
Contact Type:	Not reported
Contact Name:	FRED MAROLDA
Address1:	Not reported
Address2:	Not reported
City:	Not reported
State:	NN
Zip Code:	Not reported
Country Code:	001
Phone:	(212) 480-1122
Phone Ext:	Not reported
Email:	Not reported
Fax Number:	Not reported
Modified By:	TRANSLAT
Date Last Modified:	3/4/2004

Equipment Records:

I00 - Overfill - None
F07 - Pipe External Protection - Retrofitted Sacrificial Anode
H00 - Tank Leak Detection - None
A03 - Tank Internal Protection - Fiberglass Liner (FRP)
D00 - Pipe Type - No Piping
G00 - Tank Secondary Containment - None
C02 - Pipe Location - Underground/On-ground
B05 - Tank External Protection - Jacketed

Tank Info:

Site ID:	24811
Tank Number:	OO1
Tank ID:	51891
Tank Status:	In Service
Tank Model:	Not reported
Pipe Model:	Not reported
Install Date:	12/01/1958
Capacity Gallons:	2500
Tightness Test Method:	NN
Next Test Date:	Not reported
Date Tank Closed:	Not reported
Tank Location:	6
Tank Type:	Steel/carbon steel
Date Test:	Not reported
Register:	True
Modified By:	TRANSLAT
Last Modified:	03/04/2004

X255 **81 SPRING ST** **AST** **U003383297**
SW **81 SPRING ST** **HIST AST** **N/A**
1/8-1/4 **NEW YORK, NY 10012**
0.177 mi.
935 ft. **Site 2 of 11 in cluster X**

Relative:
Lower

Actual:
31 ft.

AST:

Region:	STATE
DEC Region:	2
Site Status:	Active
Facility Id:	2-032344
Program Type:	PBS

81 SPRING ST (Continued) **U003383297**

UTM X: 584654.09525000001
UTM Y: 4508472.5716500003
Expiration Date: 2012/01/22

Affiliation Records:

Site Id: 207
Affiliation Type: Owner
Company Name: BAYARD HOUSE CONDOMINIUM
Contact Type: MGR AGENT
Contact Name: JOHN WELLMAN
Address1: 81 SPRING STREET
Address2: Not reported
City: NEW YORK
State: NY
Zip Code: 10012
Country Code: 001
Phone: (212) 529-5688
Phone Ext: Not reported
Email: Not reported
Fax Number: Not reported
Modified By: msbaptis
Date Last Modified: 11/16/2006

Site Id: 207
Affiliation Type: Mail Contact
Company Name: ANDREWS BLDG CORP
Contact Type: Not reported
Contact Name: JOHN WELLMAN
Address1: 666 BROADWAY 12TH FLR
Address2: Not reported
City: NEW YORK
State: NY
Zip Code: 10012
Country Code: 001
Phone: (914) 946-1321
Phone Ext: Not reported
Email: Not reported
Fax Number: Not reported
Modified By: msbaptis
Date Last Modified: 11/16/2006

Site Id: 207
Affiliation Type: On-Site Operator
Company Name: 81 SPRING ST/ THE BAYARD HOUSE
Contact Type: Not reported
Contact Name: BAYARD HOUSE
Address1: Not reported
Address2: Not reported
City: Not reported
State: NN
Zip Code: Not reported
Country Code: 001
Phone: (917) 237-0364
Phone Ext: Not reported
Email: Not reported
Fax Number: Not reported
Modified By: msbaptis
Date Last Modified: 11/16/2006

81 SPRING ST (Continued) **U003383297**

Site Id:	207
Affiliation Type:	Emergency Contact
Company Name:	BAYARD HOUSE CONDOMINIUM
Contact Type:	Not reported
Contact Name:	ALAN GREENWAY
Address1:	Not reported
Address2:	Not reported
City:	Not reported
State:	NN
Zip Code:	Not reported
Country Code:	999
Phone:	(917) 691-9077
Phone Ext:	Not reported
Email:	Not reported
Fax Number:	Not reported
Modified By:	msbaptis
Date Last Modified:	11/16/2006

Equipment Records:

A00 - Tank Internal Protection - None
D01 - Pipe Type - Steel/Carbon Steel/Iron
J02 - Dispenser - Suction
L09 - Piping Leak Detection - Exempt Suction Piping
H00 - Tank Leak Detection - None
C00 - Pipe Location - No Piping
F00 - Pipe External Protection - None
I04 - Overfill - Product Level Gauge (A/G)
B00 - Tank External Protection - None
G03 - Tank Secondary Containment - Vault (w/o access)

Tank Info:

Tank Number:	001
Tank Id:	900
Tank Location:	1
Tank Type:	Steel/Carbon Steel/Iron
Tank Status:	In Service
Tank Model:	Not reported
Pipe Model:	Not reported
Install Date:	10/16/2003
Capacity Gallons:	3000
Tightness Test Method:	NN
Date Test:	Not reported
Next Test Date:	Not reported
Date Tank Closed:	Not reported
Register:	True
Modified By:	msbaptis
Last Modified:	11/16/2006

HIST AST:

PBS Number:	2-032344
SWIS Code:	6201
Operator:	CRUSADER REALTY CO
Facility Phone:	(212) 226-5820
Facility Addr2:	81 SPRING ST
Facility Type:	OTHER
Emergency:	ERIC ROTHENBERG

81 SPRING ST (Continued) **U003383297**

Emergency Tel:	(212) 988-0277
Old PBSNO:	Not reported
Date Inspected:	Not reported
Inspector:	Not reported
Result of Inspection:	Not reported
Owner Name:	CRUSADER REALTY CO
Owner Address:	81 SPRING ST
Owner City,St,Zip:	NEW YORK, NY 10012
Federal ID:	Not reported
Owner Tel:	(212) 226-4065
Owner Type:	Corporate/Commercial
Owner Subtype:	Not reported
Mailing Contact:	ERIC ROTHENBERG
Mailing Name:	CRUSADER REALTY CO
Mailing Address:	81 SPRING ST
Mailing Address 2:	Not reported
Mailing City,St,Zip:	NEW YORK, NY 10012
Mailing Telephone:	(212) 226-4065
Owner Mark:	First Owner
Facility Status:	1 - Active PBS facility, i.e. total capacity of the PBS tanks is greater than 1,100 gallons, regardless if Subpart 360-14 tanks exist or not at the facility.
Certification Flag:	False
Certification Date:	09/20/1996
Expiration:	12/02/2001
Renew Flag:	False
Renew Date:	Not reported
Total Capacity:	3000
FAMT:	True
Facility Screen:	No Missing Data
Owner Screen:	No Missing Data
Tank Screen:	Minor Data Missing
Dead Letter:	False
CBS Number:	Not reported
Town or City:	NEW YORK CITY
County Code:	62
Town or City Code:	01
Region:	2

Tank ID:	001
Tank Location:	ABOVEGROUND
Tank Status:	In Service
Install Date:	Not reported
Capacity (Gal):	3000
Product Stored:	NOS 1,2, OR 4 FUEL OIL
Tank Type:	Steel/carbon steel
Tank Internal:	Not reported
Tank External:	Not reported
Pipe Location:	Not reported
Pipe Type:	STEEL/IRON
Pipe Internal:	Not reported
Pipe External:	Not reported
Tank Containment:	Diking
Leak Detection:	0
Overfill Protection:	4
Dispenser Method:	Suction
Date Tested:	Not reported

81 SPRING ST (Continued) **U003383297**

Next Test Date:	Not reported
Missing Data for Tank:	Minor Data Missing
Date Closed:	Not reported
Test Method:	Not reported
Deleted:	False
Updated:	False
SPDES Number:	Not reported
Lat/Long:	Not reported

X256 **CON EDISON GAS MAIN SIX~INCH~CAST~IRON** **RCRA-NonGen** **1014918083**
SSW **CROSBY ST & SPRING ST** **NYP004216661**
1/8-1/4 **NEW YORK, NY 10029**
0.177 mi.
935 ft. **Site 3 of 11 in cluster X**

Relative:
Lower

Actual:
32 ft.

RCRA-NonGen:

Date form received by agency:	10/27/2010
Facility name:	CON EDISON GAS MAIN SIX~INCH~CAST~IRON
Facility address:	CROSBY ST & SPRING ST
	NEW YORK, NY 10029
EPA ID:	NYP004216661
Mailing address:	IRVING PL RM 828
	NEW YORK, NY 10003
Contact:	SCOTT MAROTTA
Contact address:	Not reported
	Not reported
Contact country:	Not reported
Contact telephone:	(646) 739-1326
Contact email:	Not reported
EPA Region:	02
Classification:	Non-Generator
Description:	Handler: Non-Generators do not presently generate hazardous waste

Handler Activities Summary:

U.S. importer of hazardous waste:	No
Mixed waste (haz. and radioactive):	No
Recycler of hazardous waste:	No
Transporter of hazardous waste:	No
Treater, storer or disposer of HW:	No
Underground injection activity:	No
On-site burner exemption:	No
Furnace exemption:	No
Used oil fuel burner:	No
Used oil processor:	No
User oil refiner:	No
Used oil fuel marketer to burner:	No
Used oil Specification marketer:	No
Used oil transfer facility:	No
Used oil transporter:	No

Historical Generators:

Date form received by agency:	09/27/2010
Facility name:	CON EDISON GAS MAIN SIX~INCH~CAST~IRON
Classification:	Conditionally Exempt Small Quantity Generator

Violation Status: No violations found

X257
SSW
1/8-1/4
0.177 mi.
935 ft.

CONSOLIDATED EDISON
CROSBY STREET & SPRING STREET
NEW YORK, NY 10029

Site 4 of 11 in cluster X

Relative:
Lower

Actual:
32 ft.

MANIFEST **S110709198**
N/A

NY MANIFEST:

EPA ID:	NYP004216661
Country:	USA
Mailing Name:	CONSOLIDATED EDISON
Mailing Contact:	TOM TEELING
Mailing Address:	4 IRVING PLACE RM 828
Mailing Address 2:	Not reported
Mailing City:	NEW YORK
Mailing State:	NY
Mailing Zip:	10003
Mailing Zip4:	Not reported
Mailing Country:	USA
Mailing Phone:	212-460-3770

Document ID:	Not reported
Manifest Status:	Not reported
Trans1 State ID:	NYD006982359
Trans2 State ID:	Not reported
Generator Ship Date:	2010-09-28
Trans1 Recv Date:	2010-09-28
Trans2 Recv Date:	Not reported
TSD Site Recv Date:	2010-09-29
Part A Recv Date:	Not reported
Part B Recv Date:	Not reported
Generator EPA ID:	NYP004216661
Trans1 EPA ID:	Not reported
Trans2 EPA ID:	Not reported
TSDF ID:	NYD980593636
Waste Code:	Not reported
Quantity:	50.0
Units:	K - Kilograms (2.2 pounds)
Number of Containers:	1.0
Container Type:	DM - Metal drums, barrels
Handling Method:	L Landfill.
Specific Gravity:	1.0
Year:	2010
Manifest Tracking Num:	001438539FLE
Import Ind:	N
Export Ind:	N
Discr Quantity Ind:	N
Discr Type Ind:	Y
Discr Residue Ind:	N
Discr Partial Reject Ind:	N
Discr Full Reject Ind:	N
Manifest Ref Num:	Not reported
Alt Fac RCRA Id:	Not reported
Alt Fac Sign Date:	Not reported
Mgmt Method Type Code:	H141

Document ID:	Not reported
Manifest Status:	Not reported

CONSOLIDATED EDISON (Continued) **S110709198**

Trans1 State ID:	NYD006982359
Trans2 State ID:	Not reported
Generator Ship Date:	2010-09-28
Trans1 Recv Date:	2010-09-28
Trans2 Recv Date:	Not reported
TSD Site Recv Date:	2010-09-29
Part A Recv Date:	Not reported
Part B Recv Date:	Not reported
Generator EPA ID:	NYP004216661
Trans1 EPA ID:	Not reported
Trans2 EPA ID:	Not reported
TSDF ID:	NYD980593636
Waste Code:	Not reported
Quantity:	2282.5
Units:	P - Pounds
Number of Containers:	10.0
Container Type:	DM - Metal drums, barrels
Handling Method:	B Incineration, heat recovery, burning.
Specific Gravity:	1.0
Year:	2010
Manifest Tracking Num:	001438539FLE
Import Ind:	N
Export Ind:	N
Discr Quantity Ind:	N
Discr Type Ind:	Y
Discr Residue Ind:	N
Discr Partial Reject Ind:	N
Discr Full Reject Ind:	N
Manifest Ref Num:	Not reported
Alt Fac RCRA Id:	Not reported
Alt Fac Sign Date:	Not reported
Mgmt Method Type Code:	H141

V258 **MTA NYCT - SPRING STREET STATION** **RCRA-NonGen** **1004761544**
SSW **SPRING & LAFAYETTE STS** **FINDS** **NYR000087940**
1/8-1/4 **NEW YORK, NY 10012** **MANIFEST**
0.177 mi.
937 ft. **Site 9 of 15 in cluster V**

Relative:
Lower

Actual:
34 ft.

RCRA-NonGen:

Date form received by agency:	01/01/2007
Facility name:	MTA NYCT - SPRING STREET STATION
Facility address:	SPRING & LAFAYETTE STS NEW YORK, NY 10012
EPA ID:	NYR000087940
Mailing address:	BROADWAY 2ND FLOOR NEW YORK, NY 10004
Contact:	WILLIAM JEHLE
Contact address:	BROADWAY 2ND FLOOR NEW YORK, NY 10004
Contact country:	US
Contact telephone:	(646) 252-3500
Contact email:	Not reported
EPA Region:	02
Classification:	Non-Generator
Description:	Handler: Non-Generators do not presently generate hazardous waste

MTA NYCT - SPRING STREET STATION (Continued) **1004761544**

Owner/Operator Summary:
Owner/operator name: MTA NEW YORK CITY TRANSIT
Owner/operator address: 2 BROADWAY 2ND FLOOR
NEW YORK, NY 10004
Owner/operator country: US
Owner/operator telephone: (646) 252-3500
Legal status: Municipal
Owner/Operator Type: Owner
Owner/Op start date: Not reported
Owner/Op end date: Not reported

Owner/operator name: MTA NEW YORK CITY TRANSIT
Owner/operator address: 2 BROADWAY 2ND FLOOR
NEW YORK, NY 10004
Owner/operator country: US
Owner/operator telephone: (646) 252-3500
Legal status: Municipal
Owner/Operator Type: Operator
Owner/Op start date: Not reported
Owner/Op end date: Not reported

Handler Activities Summary:
U.S. importer of hazardous waste: No
Mixed waste (haz. and radioactive): No
Recycler of hazardous waste: No
Transporter of hazardous waste: No
Treater, storer or disposer of HW: No
Underground injection activity: No
On-site burner exemption: No
Furnace exemption: No
Used oil fuel burner: No
Used oil processor: No
User oil refiner: No
Used oil fuel marketer to burner: No
Used oil Specification marketer: No
Used oil transfer facility: No
Used oil transporter: No

Historical Generators:
Date form received by agency: 01/01/2006
Facility name: MTA NYCT - SPRING STREET STATION
Classification: Not a generator, verified

Date form received by agency: 07/19/2000
Facility name: MTA NYCT - SPRING STREET STATION
Classification: Small Quantity Generator

Violation Status: No violations found

FINDS:

Registry ID: 110008112639

Environmental Interest/Information System
RCRAInfo is a national information system that supports the Resource Conservation and Recovery Act (RCRA) program through the tracking of

MTA NYCT - SPRING STREET STATION (Continued) **1004761544**

events and activities related to facilities that generate, transport, and treat, store, or dispose of hazardous waste. RCRAInfo allows RCRA program staff to track the notification, permit, compliance, and corrective action activities required under RCRA.

NY MANIFEST:

EPA ID:	NYR000087940
Country:	USA
Mailing Name:	NYCTA-SPRING ST STATION
Mailing Contact:	N/S
Mailing Address:	370 JAY ST-RM 819
Mailing Address 2:	Not reported
Mailing City:	BROOKLYN
Mailing State:	NY
Mailing Zip:	11201
Mailing Zip4:	Not reported
Mailing Country:	USA
Mailing Phone:	718-243-4309

Document ID:	NJA3099432
Manifest Status:	Not reported
Trans1 State ID:	NJD003812047
Trans2 State ID:	Not reported
Generator Ship Date:	07/25/2000
Trans1 Recv Date:	07/25/2000
Trans2 Recv Date:	Not reported
TSD Site Recv Date:	07/25/2000
Part A Recv Date:	Not reported
Part B Recv Date:	Not reported
Generator EPA ID:	NYR000087940
Trans1 EPA ID:	NJD002200046
Trans2 EPA ID:	Not reported
TSDF ID:	H10376
Waste Code:	D008 - LEAD 5.0 MG/L TCLP
Quantity:	02197
Units:	P - Pounds
Number of Containers:	014
Container Type:	DM - Metal drums, barrels
Handling Method:	T Chemical, physical, or biological treatment.
Specific Gravity:	01.00
Year:	2000

Document ID:	NJA3099447
Manifest Status:	Not reported
Trans1 State ID:	NJD003812047
Trans2 State ID:	NJD003812047
Generator Ship Date:	08/03/2000
Trans1 Recv Date:	08/03/2000
Trans2 Recv Date:	08/03/2000
TSD Site Recv Date:	08/10/2000
Part A Recv Date:	Not reported
Part B Recv Date:	Not reported
Generator EPA ID:	NYR000087940
Trans1 EPA ID:	NJD002200046

MTA NYCT - SPRING STREET STATION (Continued) **1004761544**

Trans2 EPA ID: Not reported
TSDF ID: 10376
Waste Code: D008 - LEAD 5.0 MG/L TCLP
Quantity: 00122
Units: P - Pounds
Number of Containers: 001
Container Type: DM - Metal drums, barrels
Handling Method: L Landfill.
Specific Gravity: 01.00
Year: 2000

Document ID: NJA3179127
Manifest Status: Not reported
Trans1 State ID: NJD003812047
Trans2 State ID: NJD003812047
Generator Ship Date: 12/21/2000
Trans1 Recv Date: 12/21/2000
Trans2 Recv Date: 12/22/2000
TSD Site Recv Date: 12/22/2000
Part A Recv Date: Not reported
Part B Recv Date: Not reported
Generator EPA ID: NYR000087940
Trans1 EPA ID: NJD002200046
Trans2 EPA ID: Not reported
TSDF ID: 081906
Waste Code: D008 - LEAD 5.0 MG/L TCLP
Quantity: 00446
Units: P - Pounds
Number of Containers: 004
Container Type: DM - Metal drums, barrels
Handling Method: L Landfill.
Specific Gravity: 01.00
Year: 2000

Document ID: NJA3180606
Manifest Status: Not reported
Trans1 State ID: NJD003812047
Trans2 State ID: NJD003812047
Generator Ship Date: 09/22/2000
Trans1 Recv Date: 09/22/2000
Trans2 Recv Date: 09/28/2000
TSD Site Recv Date: 09/28/2000
Part A Recv Date: Not reported
Part B Recv Date: Not reported
Generator EPA ID: NYR000087940
Trans1 EPA ID: NJD002200046
Trans2 EPA ID: Not reported
TSDF ID: H10376
Waste Code: D008 - LEAD 5.0 MG/L TCLP
Quantity: 00869
Units: P - Pounds
Number of Containers: 008
Container Type: DM - Metal drums, barrels
Handling Method: T Chemical, physical, or biological treatment.
Specific Gravity: 01.00

MTA NYCT - SPRING STREET STATION (Continued) **1004761544**

Year: 2000

Document ID: NJA2934544
Manifest Status: Not reported
Trans1 State ID: NJD003812047
Trans2 State ID: NJD003812047
Generator Ship Date: 08/17/2000
Trans1 Recv Date: 08/17/2000
Trans2 Recv Date: 08/24/2000
TSD Site Recv Date: 08/24/2000
Part A Recv Date: Not reported
Part B Recv Date: Not reported
Generator EPA ID: NYR000087940
Trans1 EPA ID: NJD002200046
Trans2 EPA ID: Not reported
TSDF ID: H10376
Waste Code: D008 - LEAD 5.0 MG/L TCLP
Quantity: 01231
Units: P - Pounds
Number of Containers: 008
Container Type: DM - Metal drums, barrels
Handling Method: T Chemical, physical, or biological treatment.
Specific Gravity: 01.00
Year: 2000

Document ID: Not reported
Manifest Status: Not reported
Trans1 State ID: NYD046765574
Trans2 State ID: Not reported
Generator Ship Date: 2012-03-05
Trans1 Recv Date: 2012-03-05
Trans2 Recv Date: Not reported
TSD Site Recv Date: 2012-03-05
Part A Recv Date: Not reported
Part B Recv Date: Not reported
Generator EPA ID: NYR000087940
Trans1 EPA ID: Not reported
Trans2 EPA ID: Not reported
TSDF ID: NJD991291105
Waste Code: Not reported
Quantity: 2100.0
Units: P - Pounds
Number of Containers: 7.0
Container Type: DM - Metal drums, barrels
Handling Method: T Chemical, physical, or biological treatment.
Specific Gravity: 1.0
Year: 2012
Manifest Tracking Num: 000457265WAS
Import Ind: N
Export Ind: N
Discr Quantity Ind: N
Discr Type Ind: N
Discr Residue Ind: N
Discr Partial Reject Ind: N
Discr Full Reject Ind: N

MTA NYCT - SPRING STREET STATION (Continued) **1004761544**

Manifest Ref Num: Not reported
Alt Fac RCRA Id: Not reported
Alt Fac Sign Date: Not reported
Mgmt Method Type Code: H111

Z259 **COMM/RES BUILDING** **LTANKS** **S102671953**
WSW **114 MERCER ST** **HIST LTANKS** **N/A**
1/8-1/4 **MANHATTAN, NY**
0.177 mi.
937 ft. **Site 2 of 5 in cluster Z**

Relative:
Lower

Actual:
27 ft.

LTANKS:

Site ID:	165107
Spill No:	9208021
Spill Date:	10/8/1992
Spill Cause:	Tank Overfill
Spill Source:	Commercial/Industrial
Spill Class:	Known release with minimal potential for fire or hazard. DEC Response. Willing Responsible Party. Corrective action taken.
Spill Closed Dt:	10/12/1992
Facility Addr2:	Not reported
Cleanup Ceased:	10/12/1992
Cleanup Meets Standard:	True
SWIS:	3101
Investigator:	O'DOWD
Referred To:	Not reported
Reported to Dept:	10/12/1992
CID:	Not reported
Water Affected:	Not reported
Spill Notifier:	Responsible Party
Last Inspection:	Not reported
Recommended Penalty:	Penalty Not Recommended
UST Involvement:	False
Remediation Phase:	0
Date Entered In Computer:	10/15/1992
Spill Record Last Update:	9/30/2004
Spiller Name:	Not reported
Spiller Company:	Not reported
Spiller Address:	Not reported
Spiller City,St,Zip:	***Update***, ZZ
Spiller County:	001
Spiller Contact:	Not reported
Spiller Phone:	Not reported
Spiller Extention:	Not reported
DEC Region:	2
DER Facility ID:	139183
DEC Memo:	Not reported
Remarks:	OVERFILLED AND SPILLED INTO ALLEY MARK RYAN CLEANED IT UP.

Material:

Site ID:	165107
Operable Unit ID:	971670
Operable Unit:	01
Material ID:	408629
Material Code:	0001
Material Name:	#2 Fuel Oil
Case No.:	Not reported

COMM/RES BUILDING (Continued) **S102671953**

Material FA:	Petroleum
Quantity:	1
Units:	Gallons
Recovered:	No
Resource Affected:	Not reported
Oxygenate:	False

Tank Test:

Site ID:	Not reported
Spill Tank Test:	Not reported
Tank Number:	Not reported
Tank Size:	Not reported
Test Method:	Not reported
Leak Rate:	Not reported
Gross Fail:	Not reported
Modified By:	Not reported
Last Modified:	Not reported
Test Method:	Not reported

Site ID:	334057
Spill No:	0409192
Spill Date:	11/17/2004
Spill Cause:	Tank Failure
Spill Source:	Commercial/Industrial
Spill Class:	Known release with minimal potential for fire or hazard. DEC Response. Willing Responsible Party. Corrective action taken.
Spill Closed Dt:	11/22/2004
Facility Addr2:	Not reported
Cleanup Ceased:	Not reported
Cleanup Meets Standard:	True
SWIS:	3101
Investigator:	SMSANGES
Referred To:	Not reported
Reported to Dept:	11/17/2004
CID:	407
Water Affected:	Not reported
Spill Notifier:	Other
Last Inspection:	Not reported
Recommended Penalty:	Penalty Not Recommended
UST Involvement:	False
Remediation Phase:	0
Date Entered In Computer:	11/19/2004
Spill Record Last Update:	11/22/2004
Spiller Name:	MARK SALAMACK
Spiller Company:	COMM/RES BUILDING
Spiller Address:	114 MERCER ST
Spiller City,St,Zip:	MANHATTAN, NY
Spiller County:	001
Spiller Contact:	MARK SALAMACK
Spiller Phone:	(917) 559-5519
Spiller Extention:	CELL
DEC Region:	2
DER Facility ID:	269263
DEC Memo:	Sangesland spoke to Mark at PTC. He said PTC pulled out an AST and found about 1/2 drum of contaminated soil. Area was dug out, site appeared clean. OK to close case

COMM/RES BUILDING (Continued) **S102671953**

Remarks: Tank size:3000 Gallon.

Material:
Site ID: Not reported
Operable Unit ID: Not reported
Operable Unit: Not reported
Material ID: Not reported
Material Code: Not reported
Material Name: Not reported
Case No.: Not reported
Material FA: Not reported
Quantity: Not reported
Units: Not reported
Recovered: Not reported
Resource Affected: Not reported
Oxygenate: Not reported

Tank Test:
Site ID: Not reported
Spill Tank Test: Not reported
Tank Number: Not reported
Tank Size: Not reported
Test Method: Not reported
Leak Rate: Not reported
Gross Fail: Not reported
Modified By: Not reported
Last Modified: Not reported
Test Method: Not reported

HIST LTANKS:
Region of Spill: 2
Spill Number: 9208021
Spill Date: 10/08/1992
Spill Time: 12:00
Spill Cause: Tank Overfill
Resource Affectd: On Land
Water Affected: Not reported
Spill Source: Other Commercial/Industrial
Spill Class: Known release with minimal potential for fire or hazard. DEC Response. Willing Responsible Party. Corrective action taken.
Spill Closed Dt: 10/12/92
Cleanup Ceased: 10/12/92
Cleanup Meets Standard: True
Investigator: O'DOWD
Caller Name: Not reported
Caller Agency: Not reported
Caller Phone: Not reported
Caller Extension: Not reported
Notifier Name: Not reported
Notifier Agency: Not reported
Notifier Phone: Not reported
Notifier Extension: Not reported
Reported to Department Date: 10/12/92
Reported to Department Time: 09:11
SWIS: 62

COMM/RES BUILDING (Continued) **S102671953**

Spiller Contact: Not reported
Spiller Phone: Not reported
Spiller Extention: Not reported
Spiller Name: Not reported
Spiller Address: Not reported
Spiller City,St,Zip: Not reported
Spiller Cleanup Date: / /
Facility Contact: Not reported
Facility Phone: Not reported
Facility Extention: Not reported
Spill Notifier: Responsible Party
PBS Number: Not reported
Last Inspection: / /
Recommended Penalty: Penalty Not Recommended
Enforcement Date: / /
Investigation Complete: / /
UST Involvement: False
Date Region Sent Summary to Central Office: / /
Corrective Action Plan Submitted: / /
Date Spill Entered In Computer Data File: 10/15/92
Time Spill Entered In Computer Data File: Not reported
Spill Record Last Update: / /
Is Updated: False

Tank:
PBS Number: Not reported
Tank Number: Not reported
Tank Size: Not reported
Test Method: Not reported
Leak Rate Failed Tank: Not reported
Gross Leak Rate: Not reported

Material:
Material Class Type: Petroleum
Quantity Spilled: 1
Unkonwn Quantity Spilled: False
Units: Gallons
Quantity Recovered: 0
Unkonwn Quantity Recovered: False
Material: #2 FUEL OIL
Class Type: #2 FUEL OIL
Times Material Entry In File: 24464
CAS Number: Not reported
Last Date: 19941207
DEC Remarks: Not reported
Spill Cause: OVERFILLED AND SPILLED INTO ALLEY MARK RYAN CLEANED IT UP.

V260 **SPRING STREET COMPANY L.L.C** **AST** **U003388955**
SSW **72 SPRING ST** **HIST AST** **N/A**
1/8-1/4 **NEW YORK, NY 10012**
0.178 mi.
939 ft. **Site 10 of 15 in cluster V**

Relative:
Lower

Actual:
32 ft.

AST:
Region: STATE
DEC Region: 2
Site Status: Active
Facility Id: 2-284157

SPRING STREET COMPANY L.L.C (Continued) **U003388955**

Program Type:	PBS
UTM X:	584696.33389999997
UTM Y:	4508435.1965699997
Expiration Date:	2012/07/10

Affiliation Records:

Site Id:	12578
Affiliation Type:	Owner
Company Name:	SPRING STREET COMAPNY L.L.C.
Contact Type:	FACILITIES MANAGER
Contact Name:	LAWRENCE ANG
Address1:	15 MAIDEN LANE SUITE 1300
Address2:	Not reported
City:	NEW YORK
State:	NY
Zip Code:	10038
Country Code:	001
Phone:	(212) 964-3180
Phone Ext:	Not reported
Email:	Not reported
Fax Number:	Not reported
Modified By:	DXLIVING
Date Last Modified:	3/29/2007

Site Id:	12578
Affiliation Type:	Mail Contact
Company Name:	SPRING STREET COMPANY L.L.C
Contact Type:	Not reported
Contact Name:	HELEN HELLER
Address1:	15 MAIDEN LANE SUITE 1300
Address2:	Not reported
City:	NEW YORK
State:	NY
Zip Code:	10038
Country Code:	001
Phone:	(212) 964-3180
Phone Ext:	Not reported
Email:	HELLERPROP@AOL.COM
Fax Number:	Not reported
Modified By:	DXLIVING
Date Last Modified:	3/29/2007

Site Id:	12578
Affiliation Type:	On-Site Operator
Company Name:	SPRING STREET COMPANY L.L.C
Contact Type:	Not reported
Contact Name:	ANDY RADKOWSKI
Address1:	Not reported
Address2:	Not reported
City:	Not reported
State:	NN
Zip Code:	Not reported
Country Code:	001
Phone:	(212) 226-9762
Phone Ext:	Not reported
Email:	Not reported
Fax Number:	Not reported
Modified By:	TRANSLAT

SPRING STREET COMPANY L.L.C (Continued) **U003388955**

Date Last Modified: 3/4/2004

Site Id: 12578
Affiliation Type: Emergency Contact
Company Name: SPRING STREET COMAPNY L.L.C.
Contact Type: Not reported
Contact Name: LAWRENCE ANG
Address1: Not reported
Address2: Not reported
City: Not reported
State: NN
Zip Code: Not reported
Country Code: 001
Phone: (917) 807-3929
Phone Ext: Not reported
Email: Not reported
Fax Number: Not reported
Modified By: TRANSLAT
Date Last Modified: 3/4/2004

Equipment Records:

A00 - Tank Internal Protection - None
D01 - Pipe Type - Steel/Carbon Steel/Iron
J02 - Dispenser - Suction
L09 - Piping Leak Detection - Exempt Suction Piping
F00 - Pipe External Protection - None
I04 - Overfill - Product Level Gauge (A/G)
C01 - Pipe Location - Aboveground
G03 - Tank Secondary Containment - Vault (w/o access)
B00 - Tank External Protection - None
K00 - Spill Prevention - None
H04 - Tank Leak Detection - Groundwater Well

Tank Info:

Tank Number: 001
Tank Id: 14968
Tank Location: 1
Tank Type: Steel/Carbon Steel/Iron
Tank Status: In Service
Tank Model: Not reported
Pipe Model: Not reported
Install Date: 01/01/1960
Capacity Gallons: 7000
Tightness Test Method: NN
Date Test: Not reported
Next Test Date: Not reported
Date Tank Closed: Not reported
Register: True
Modified By: DXLIVING
Last Modified: 03/29/2007

HIST AST:
PBS Number: 2-284157
SWIS Code: 6201
Operator: JOHN VELLA
Facility Phone: (212) 226-9762

SPRING STREET COMPANY L.L.C (Continued) **U003388955**

Facility Addr2:	CORNER CROSBY STREET
Facility Type:	Not reported
Emergency:	ALFRED GALEA
Emergency Tel:	(212) 732-9264
Old PBSNO:	Not reported
Date Inspected:	Not reported
Inspector:	Not reported
Result of Inspection:	Not reported
Owner Name:	SPRING STREET COMAPNY L.L.C.
Owner Address:	15 MAIDEN LANE SUITE 1300
Owner City,St,Zip:	NEW YORK, NY 10038
Federal ID:	Not reported
Owner Tel:	(212) 964-3180
Owner Type:	Corporate/Commercial
Owner Subtype:	Not reported
Mailing Contact:	HELEN HELLER
Mailing Name:	SPRING STREET COMPANY L.L.C
Mailing Address:	15 MAIDEN LANE SUITE 1300
Mailing Address 2:	Not reported
Mailing City,St,Zip:	NEW YORK, NY 10038
Mailing Telephone:	(212) 964-3180
Owner Mark:	Second Owner
Facility Status:	1 - Active PBS facility, i.e. total capacity of the PBS tanks is greater than 1,100 gallons, regardless if Subpart 360-14 tanks exist or not at the facility.
Certification Flag:	False
Certification Date:	07/11/1997
Expiration:	07/10/2002
Renew Flag:	False
Renew Date:	Not reported
Total Capacity:	7000
FAMT:	True
Facility Screen:	Minor Data Missing
Owner Screen:	No Missing Data
Tank Screen:	Minor Data Missing
Dead Letter:	False
CBS Number:	Not reported
Town or City:	NEW YORK CITY
County Code:	62
Town or City Code:	01
Region:	2

Tank ID:	001
Tank Location:	ABOVEGROUND
Tank Status:	In Service
Install Date:	Not reported
Capacity (Gal):	7000
Product Stored:	NOS 1,2, OR 4 FUEL OIL
Tank Type:	Steel/carbon steel
Tank Internal:	Not reported
Tank External:	Not reported
Pipe Location:	Not reported
Pipe Type:	STEEL/IRON
Pipe Internal:	Not reported
Pipe External:	Not reported
Tank Containment:	Diking
Leak Detection:	3

SPRING STREET COMPANY L.L.C (Continued) **U003388955**

Overfill Protection:	4
Dispenser Method:	Suction
Date Tested:	Not reported
Next Test Date:	Not reported
Missing Data for Tank:	Minor Data Missing
Date Closed:	Not reported
Test Method:	Not reported
Deleted:	False
Updated:	False
SPDES Number:	Not reported
Lat/Long:	Not reported

Y261 **G. LAROSA & SON LAROSA BAKERY** **AST** **U004046643**
SSE **209 ELIZABETH STREET** **N/A**
1/8-1/4 **NEW YORK, NY 10012**
0.178 mi.
939 ft. **Site 3 of 7 in cluster Y**

Relative:
Higher

Actual:
41 ft.

AST:

Region:	STATE
DEC Region:	2
Site Status:	Active
Facility Id:	2-607462
Program Type:	PBS
UTM X:	584907.63295999996
UTM Y:	4508340.77489
Expiration Date:	2007/02/27

Affiliation Records:

Site Id:	29314
Affiliation Type:	Owner
Company Name:	G. LAROSA & SON INC
Contact Type:	Not reported
Contact Name:	Not reported
Address1:	217 ELIZABETH STREET
Address2:	Not reported
City:	NEW YORK
State:	NY
Zip Code:	10012
Country Code:	001
Phone:	(212) 226-6720
Phone Ext:	Not reported
Email:	Not reported
Fax Number:	Not reported
Modified By:	TRANSLAT
Date Last Modified:	3/4/2004

Site Id:	29314
Affiliation Type:	Mail Contact
Company Name:	G. LAROSA & SON
Contact Type:	Not reported
Contact Name:	NINFA MASON
Address1:	217 ELIZABETH STREET
Address2:	Not reported
City:	NEW YORK
State:	NY
Zip Code:	10012
Country Code:	001

G. LAROSA & SON LAROSA BAKERY (Continued) **U004046643**

Phone:	(212) 226-6719
Phone Ext:	Not reported
Email:	Not reported
Fax Number:	Not reported
Modified By:	TRANSLAT
Date Last Modified:	3/4/2004

Site Id:	29314
Affiliation Type:	On-Site Operator
Company Name:	G. LAROSA & SON LAROSA BAKERY
Contact Type:	Not reported
Contact Name:	RAUL
Address1:	Not reported
Address2:	Not reported
City:	Not reported
State:	NN
Zip Code:	Not reported
Country Code:	001
Phone:	(212) 226-6719
Phone Ext:	Not reported
Email:	Not reported
Fax Number:	Not reported
Modified By:	TRANSLAT
Date Last Modified:	3/4/2004

Site Id:	29314
Affiliation Type:	Emergency Contact
Company Name:	G. LAROSA & SON INC
Contact Type:	Not reported
Contact Name:	RAUL
Address1:	Not reported
Address2:	Not reported
City:	Not reported
State:	NN
Zip Code:	Not reported
Country Code:	001
Phone:	(212) 226-6719
Phone Ext:	Not reported
Email:	Not reported
Fax Number:	Not reported
Modified By:	TRANSLAT
Date Last Modified:	3/4/2004

Equipment Records:

A00 - Tank Internal Protection - None
D02 - Pipe Type - Galvanized Steel
C01 - Pipe Location - Aboveground
I01 - Overfill - Float Vent Valve
H05 - Tank Leak Detection - In-Tank System (ATG)
F06 - Pipe External Protection - Wrapped
G00 - Tank Secondary Containment - None
B05 - Tank External Protection - Jacketed

Tank Info:

Tank Number:	006
Tank Id:	63015

G. LAROSA & SON LAROSA BAKERY (Continued) **U004046643**

Tank Location:	1
Tank Type:	Steel/Carbon Steel/Iron
Tank Status:	In Service
Tank Model:	Not reported
Pipe Model:	Not reported
Install Date:	Not reported
Capacity Gallons:	1120
Tightness Test Method:	NN
Date Test:	Not reported
Next Test Date:	Not reported
Date Tank Closed:	Not reported
Register:	True
Modified By:	TRANSLAT
Last Modified:	03/04/2004

Tank Number:	1
Tank Id:	20947
Tank Location:	2
Tank Type:	Steel/Carbon Steel/Iron
Tank Status:	Closed - Removed
Tank Model:	Not reported
Pipe Model:	Not reported
Install Date:	Not reported
Capacity Gallons:	1080
Tightness Test Method:	NN
Date Test:	Not reported
Next Test Date:	Not reported
Date Tank Closed:	05/12/2004
Register:	True
Modified By:	nrlombar
Last Modified:	05/28/2004

Affiliation Records:

Site Id:	15976
Affiliation Type:	Owner
Company Name:	ELIZABETH FIRE HOUSE LLC
Contact Type:	MEMBER OF LLC
Contact Name:	ALLAN REIVER
Address1:	210 ELIZABETH ST
Address2:	Not reported
City:	NEW YORK
State:	NY
Zip Code:	10012
Country Code:	001
Phone:	(212) 941-4800
Phone Ext:	Not reported
Email:	Not reported
Fax Number:	Not reported
Modified By:	nrlombar
Date Last Modified:	6/3/2004

Site Id:	15976
Affiliation Type:	Mail Contact
Company Name:	ELIZABETH FIREHOUSE LLC
Contact Type:	Not reported
Contact Name:	ALLAN REIVER

G. LAROSA & SON LAROSA BAKERY (Continued) **U004046643**

Address1:	210 ELIZABETH STREET
Address2:	Not reported
City:	NEW YORK
State:	NY
Zip Code:	10012
Country Code:	001
Phone:	(212) 941-4800
Phone Ext:	Not reported
Email:	Not reported
Fax Number:	Not reported
Modified By:	nrlombar
Date Last Modified:	5/28/2004

Site Id:	15976
Affiliation Type:	On-Site Operator
Company Name:	232 MOTT STREET
Contact Type:	Not reported
Contact Name:	ALLAN REIVER
Address1:	Not reported
Address2:	Not reported
City:	Not reported
State:	NN
Zip Code:	Not reported
Country Code:	001
Phone:	(212) 941-4800
Phone Ext:	Not reported
Email:	Not reported
Fax Number:	Not reported
Modified By:	TRANSLAT
Date Last Modified:	3/4/2004

Site Id:	15976
Affiliation Type:	Emergency Contact
Company Name:	ELIZABETH FIRE HOUSE LLC MANAGER ALLEN REIVER
Contact Type:	Not reported
Contact Name:	ALLAN REIVER
Address1:	Not reported
Address2:	Not reported
City:	Not reported
State:	NN
Zip Code:	Not reported
Country Code:	001
Phone:	(212) 941-4800
Phone Ext:	Not reported
Email:	Not reported
Fax Number:	Not reported
Modified By:	TRANSLAT
Date Last Modified:	3/4/2004

Equipment Records:

J03 - Dispenser - Gravity
I05 - Overfill - Vent Whistle
D01 - Pipe Type - Steel/Carbon Steel/Iron
A00 - Tank Internal Protection - None
H00 - Tank Leak Detection - None
C01 - Pipe Location - Aboveground
G03 - Tank Secondary Containment - Vault (w/o access)

G. LAROSA & SON LAROSA BAKERY (Continued) **U004046643**

K00 - Spill Prevention - None
I04 - Overfill - Product Level Gauge (A/G)
F00 - Pipe External Protection - None
B01 - Tank External Protection - Painted/Asphalt Coating
L00 - Piping Leak Detection - None

Tank Info:

Tank Number:	006
Tank Id:	63015
Tank Location:	1
Tank Type:	Steel/Carbon Steel/Iron
Tank Status:	In Service
Tank Model:	Not reported
Pipe Model:	Not reported
Install Date:	Not reported
Capacity Gallons:	1120
Tightness Test Method:	NN
Date Test:	Not reported
Next Test Date:	Not reported
Date Tank Closed:	Not reported
Register:	True
Modified By:	TRANSLAT
Last Modified:	03/04/2004

Tank Number:	1
Tank Id:	20947
Tank Location:	2
Tank Type:	Steel/Carbon Steel/Iron
Tank Status:	Closed - Removed
Tank Model:	Not reported
Pipe Model:	Not reported
Install Date:	Not reported
Capacity Gallons:	1080
Tightness Test Method:	NN
Date Test:	Not reported
Next Test Date:	Not reported
Date Tank Closed:	05/12/2004
Register:	True
Modified By:	nrlombar
Last Modified:	05/28/2004

S262 **530 BROADWAY** **AST** **U003388336**
SW **530 BROADWAY** **HIST AST** **N/A**
1/8-1/4 **NY, NY 10012**
0.178 mi.
942 ft. **Site 11 of 13 in cluster S**

Relative:
Lower

Actual:
30 ft.

AST:

Region:	STATE
DEC Region:	2
Site Status:	Active
Facility Id:	2-270180
Program Type:	PBS
UTM X:	584605.19799000002
UTM Y:	4508501.3225199999
Expiration Date:	2012/07/10

530 BROADWAY (Continued) **U003388336**

Affiliation Records:

Site Id:	11342
Affiliation Type:	Owner
Company Name:	SCHACK&SCHACK REAL ESTATE CO LLC
Contact Type:	MANAGING AGENT
Contact Name:	KENNETH SCHACK
Address1:	530 BROADWAY
Address2:	Not reported
City:	NEW YORK
State:	NY
Zip Code:	10012
Country Code:	001
Phone:	(212) 966-9090
Phone Ext:	Not reported
Email:	Not reported
Fax Number:	Not reported
Modified By:	DXLIVING
Date Last Modified:	6/8/2007

Site Id:	11342
Affiliation Type:	Mail Contact
Company Name:	SCHACK & SCHACK REAL ESTATE CO LLC
Contact Type:	Not reported
Contact Name:	KENNETH SCHACK
Address1:	530 BROADWAY
Address2:	Not reported
City:	NEW YORK
State:	NY
Zip Code:	10012
Country Code:	001
Phone:	(212) 966-9090
Phone Ext:	Not reported
Email:	Not reported
Fax Number:	Not reported
Modified By:	DXLIVING
Date Last Modified:	6/8/2007

Site Id:	11342
Affiliation Type:	On-Site Operator
Company Name:	530 BROADWAY
Contact Type:	Not reported
Contact Name:	KRYSTOF POLICKI
Address1:	Not reported
Address2:	Not reported
City:	Not reported
State:	NN
Zip Code:	Not reported
Country Code:	001
Phone:	(212) 226-0730
Phone Ext:	Not reported
Email:	Not reported
Fax Number:	Not reported
Modified By:	TRANSLAT
Date Last Modified:	3/4/2004

Site Id:	11342
Affiliation Type:	Emergency Contact

530 BROADWAY (Continued) **U003388336**

Company Name:	SCHACK&SCHACK REAL ESTATE CO LLC
Contact Type:	Not reported
Contact Name:	KENNETH SCHACK
Address1:	Not reported
Address2:	Not reported
City:	Not reported
State:	NN
Zip Code:	Not reported
Country Code:	001
Phone:	(212) 966-9090
Phone Ext:	Not reported
Email:	Not reported
Fax Number:	Not reported
Modified By:	TRANSLAT
Date Last Modified:	3/4/2004

Equipment Records:

B01 - Tank External Protection - Painted/Asphalt Coating
F00 - Pipe External Protection - None
I04 - Overfill - Product Level Gauge (A/G)
C00 - Pipe Location - No Piping
F00 - Pipe External Protection - None
I04 - Overfill - Product Level Gauge (A/G)
A00 - Tank Internal Protection - None
D01 - Pipe Type - Steel/Carbon Steel/Iron
J02 - Dispenser - Suction
L09 - Piping Leak Detection - Exempt Suction Piping
A00 - Tank Internal Protection - None
D01 - Pipe Type - Steel/Carbon Steel/Iron
J02 - Dispenser - Suction
C01 - Pipe Location - Aboveground
H00 - Tank Leak Detection - None
H00 - Tank Leak Detection - None
I05 - Overfill - Vent Whistle
G00 - Tank Secondary Containment - None
G03 - Tank Secondary Containment - Vault (w/o access)
B00 - Tank External Protection - None

Tank Info:

Tank Number:	001
Tank Id:	154817
Tank Location:	3
Tank Type:	Steel/Carbon Steel/Iron
Tank Status:	In Service
Tank Model:	Not reported
Pipe Model:	Not reported
Install Date:	08/01/1996
Capacity Gallons:	5000
Tightness Test Method:	NN
Date Test:	Not reported
Next Test Date:	Not reported
Date Tank Closed:	Not reported
Register:	True
Modified By:	TRANSLAT
Last Modified:	03/04/2004

530 BROADWAY (Continued) **U003388336**

Tank Number:	001-A
Tank Id:	154818
Tank Location:	1
Tank Type:	Steel/Carbon Steel/Iron
Tank Status:	Closed - Removed
Tank Model:	Not reported
Pipe Model:	Not reported
Install Date:	Not reported
Capacity Gallons:	5000
Tightness Test Method:	NN
Date Test:	Not reported
Next Test Date:	Not reported
Date Tank Closed:	08/01/1996
Register:	True
Modified By:	TRANSLAT
Last Modified:	03/04/2004

HIST AST:

PBS Number:	2-270180
SWIS Code:	6201
Operator:	KRYSTOF POLICKI
Facility Phone:	(212) 226-0730
Facility Addr2:	530 BROADWAY
Facility Type:	OTHER
Emergency:	KENNETH SCHACK
Emergency Tel:	(212) 966-9090
Old PBSNO:	Not reported
Date Inspected:	Not reported
Inspector:	Not reported
Result of Inspection:	Not reported
Owner Name:	SCHACK&SCHACK REAL ESTATE CO
Owner Address:	530 BROADWAY
Owner City,St,Zip:	NY, NY 10012
Federal ID:	Not reported
Owner Tel:	(212) 966-9090
Owner Type:	Corporate/Commercial
Owner Subtype:	Not reported
Mailing Contact:	KENNETHSCHACK
Mailing Name:	SCHACK&SCHACK REAL ESTATE CO
Mailing Address:	530 BROADWAY
Mailing Address 2:	Not reported
Mailing City,St,Zip:	NY, NY 10012
Mailing Telephone:	(212) 966-9090
Owner Mark:	First Owner
Facility Status:	1 - Active PBS facility, i.e. total capacity of the PBS tanks is greater than 1,100 gallons, regardless if Subpart 360-14 tanks exist or not at the facility.
Certification Flag:	False
Certification Date:	10/03/1997
Expiration:	07/10/2002
Renew Flag:	False
Renew Date:	Not reported
Total Capacity:	5000
FAMT:	True
Facility Screen:	No Missing Data
Owner Screen:	No Missing Data
Tank Screen:	No Missing Data

530 BROADWAY (Continued) **U003388336**

Dead Letter:	False
CBS Number:	Not reported
Town or City:	NEW YORK CITY
County Code:	62
Town or City Code:	01
Region:	2

Tank ID:	001
Tank Location:	ABOVEGROUND ON SADDLES LEGS, STILTS, RACK, OR CRADLE
Tank Status:	In Service
Install Date:	19960801
Capacity (Gal):	5000
Product Stored:	NOS 5 OR 6 FUEL OIL
Tank Type:	Steel/carbon steel
Tank Internal:	0
Tank External:	01
Pipe Location:	Aboveground
Pipe Type:	STEEL/IRON
Pipe Internal:	None
Pipe External:	00
Tank Containment:	Diking
Leak Detection:	00
Overfill Protection:	46
Dispenser Method:	Suction
Date Tested:	Not reported
Next Test Date:	Not reported
Missing Data for Tank:	No Missing Data
Date Closed:	Not reported
Test Method:	Not reported
Deleted:	False
Updated:	True
SPDES Number:	Not reported
Lat/Long:	Not reported

Tank ID:	001
Tank Location:	ABOVEGROUND
Tank Status:	Closed-Removed
Install Date:	Not reported
Capacity (Gal):	5000
Product Stored:	NOS 5 OR 6 FUEL OIL
Tank Type:	Steel/carbon steel
Tank Internal:	Not reported
Tank External:	Not reported
Pipe Location:	Not reported
Pipe Type:	STEEL/IRON
Pipe Internal:	Not reported
Pipe External:	Not reported
Tank Containment:	None
Leak Detection:	0
Overfill Protection:	4
Dispenser Method:	Suction
Date Tested:	Not reported
Next Test Date:	Not reported
Missing Data for Tank:	Minor Data Missing
Date Closed:	08/01/1996
Test Method:	Not reported

530 BROADWAY (Continued) **U003388336**

Deleted: False
Updated: True
SPDES Number: Not reported
Lat/Long: Not reported

S263 **RAYMOND MEIER PHOTOGRAPHY** **RCRA-NonGen** **1000790875**
SW **532 BROADWAY 8TH FLR** **FINDS** **NYD987023645**
1/8-1/4 **NEW YORK, NY 10012**
0.178 mi.
942 ft. **Site 12 of 13 in cluster S**

Relative:
Lower

Actual:
30 ft.

RCRA-NonGen:
Date form received by agency: 01/01/2007
Facility name: RAYMOND MEIER PHOTOGRAPHY
Facility address: 532 BROADWAY 8TH FLR
NEW YORK, NY 100123939
EPA ID: NYD987023645
Mailing address: BROADWAY 8TH FLR
NEW YORK, NY 10012
Contact: Not reported
Contact address: BROADWAY 8TH FLR
NEW YORK, NY 10012
Contact country: US
Contact telephone: Not reported
Contact email: Not reported
EPA Region: 02
Classification: Non-Generator
Description: Handler: Non-Generators do not presently generate hazardous waste

Owner/Operator Summary:
Owner/operator name: RAYMOND MEIER
Owner/operator address: 532 BROADWAY 8TH FLR
NEW YORK, NY 10012
Owner/operator country: US
Owner/operator telephone: (212) 219-0120
Legal status: Private
Owner/Operator Type: Owner
Owner/Op start date: Not reported
Owner/Op end date: Not reported

Owner/operator name: RAYMOND MEIER
Owner/operator address: 532 BROADWAY 8TH FLR
NEW YORK, NY 10012
Owner/operator country: US
Owner/operator telephone: (212) 219-0120
Legal status: Private
Owner/Operator Type: Operator
Owner/Op start date: Not reported
Owner/Op end date: Not reported

Handler Activities Summary:
U.S. importer of hazardous waste: No
Mixed waste (haz. and radioactive): No
Recycler of hazardous waste: No
Transporter of hazardous waste: No
Treater, storer or disposer of HW: No
Underground injection activity: No

RAYMOND MEIER PHOTOGRAPHY (Continued) **1000790875**

On-site burner exemption: No
Furnace exemption: No
Used oil fuel burner: No
Used oil processor: No
User oil refiner: No
Used oil fuel marketer to burner: No
Used oil Specification marketer: No
Used oil transfer facility: No
Used oil transporter: No

Historical Generators:
Date form received by agency: 01/01/2006
Facility name: RAYMOND MEIER PHOTOGRAPHY
Classification: Not a generator, verified

Date form received by agency: 07/08/1999
Facility name: RAYMOND MEIER PHOTOGRAPHY
Classification: Not a generator, verified

Date form received by agency: 12/10/1992
Facility name: RAYMOND MEIER PHOTOGRAPHY
Classification: Small Quantity Generator

Violation Status: No violations found

FINDS:

Registry ID: 110004498794

Environmental Interest/Information System
RCRAInfo is a national information system that supports the Resource Conservation and Recovery Act (RCRA) program through the tracking of events and activities related to facilities that generate, transport, and treat, store, or dispose of hazardous waste. RCRAInfo allows RCRA program staff to track the notification, permit, compliance, and corrective action activities required under RCRA.

R264 **CONSOLIDATED EDISON** **MANIFEST** **S110137971**
SSE **FRONT OF 221 MOTT STREET** **N/A**
1/8-1/4 **NEW YORK, NY 10012**
0.179 mi.
946 ft. **Site 11 of 12 in cluster R**

Relative:
Lower

Actual:
40 ft.

NY MANIFEST:
EPA ID: NYP004198727
Country: USA
Mailing Name: CONSOLIDATED EDISON
Mailing Contact: FRANKLYN MURRAY
Mailing Address: 4 IRVING PL RM 828
Mailing Address 2: Not reported
Mailing City: NEW YORK
Mailing State: NY
Mailing Zip: 10003
Mailing Zip4: Not reported
Mailing Country: USA
Mailing Phone: 212-460-2808

CONSOLIDATED EDISON (Continued) **S110137971**

Document ID:	Not reported
Manifest Status:	Not reported
Trans1 State ID:	NJ0000027193
Trans2 State ID:	Not reported
Generator Ship Date:	2009-10-30
Trans1 Recv Date:	2009-10-30
Trans2 Recv Date:	Not reported
TSD Site Recv Date:	2009-10-30
Part A Recv Date:	Not reported
Part B Recv Date:	Not reported
Generator EPA ID:	NYP004198727
Trans1 EPA ID:	Not reported
Trans2 EPA ID:	Not reported
TSDF ID:	NJD002200046
Waste Code:	Not reported
Quantity:	4000.0
Units:	P - Pounds
Number of Containers:	1.0
Container Type:	TT - Cargo tank, tank trucks
Handling Method:	T Chemical, physical, or biological treatment.
Specific Gravity:	1.0
Year:	2009
Manifest Tracking Num:	001085810GBF
Import Ind:	N
Export Ind:	N
Discr Quantity Ind:	N
Discr Type Ind:	N
Discr Residue Ind:	N
Discr Partial Reject Ind:	N
Discr Full Reject Ind:	N
Manifest Ref Num:	Not reported
Alt Fac RCRA Id:	Not reported
Alt Fac Sign Date:	Not reported
Mgmt Method Type Code:	H111

R265 **CON EDISON - MANHOLE 41407** **RCRA-LQG** **1014397543**
SSE **FRONT OF 221 MOTT STREET** **NYP004198727**
1/8-1/4 **NEW YORK, NY 10012**
0.179 mi.
946 ft. **Site 12 of 12 in cluster R**

Relative:
Lower

Actual:
40 ft.

RCRA-LQG:

Date form received by agency:	03/23/2010
Facility name:	CON EDISON - MANHOLE 41407
Facility address:	FRONT OF 221 MOTT STREET NEW YORK, NY 10012
EPA ID:	NYP004198727
Mailing address:	4 IRVING PLACE NEW YORK, NY 10003
Contact:	FRANKLYN MURRAY
Contact address:	Not reported Not reported
Contact country:	Not reported
Contact telephone:	(212) 460-2808
Contact email:	MURRAYFR@CONED.COM
EPA Region:	02
Classification:	Large Quantity Generator
Description:	Handler: generates 1,000 kg or more of hazardous waste during any

CON EDISON - MANHOLE 41407 (Continued) **1014397543**

calendar month; or generates more than 1 kg of acutely hazardous waste during any calendar month; or generates more than 100 kg of any residue or contaminated soil, waste or other debris resulting from the cleanup of a spill, into or on any land or water, of acutely hazardous waste during any calendar month; or generates 1 kg or less of acutely hazardous waste during any calendar month, and accumulates more than 1 kg of acutely hazardous waste at any time; or generates 100 kg or less of any residue or contaminated soil, waste or other debris resulting from the cleanup of a spill, into or on any land or water, of acutely hazardous waste during any calendar month, and accumulates more than 100 kg of that material at any time

Owner/Operator Summary:

Owner/operator name:	CONSOLIDATED EDISON COMPANY OF NY, INC.
Owner/operator address:	4 IRVING PLACE NEW YORK, NY 10003
Owner/operator country:	US
Owner/operator telephone:	Not reported
Legal status:	Private
Owner/Operator Type:	Owner
Owner/Op start date:	08/19/2009
Owner/Op end date:	Not reported

Owner/operator name:	CONSOLIDATED EDISON COMPANY OF NY, INC.
Owner/operator address:	4 IRVING PLACE NEW YORK, NY 10003
Owner/operator country:	US
Owner/operator telephone:	Not reported
Legal status:	Private
Owner/Operator Type:	Operator
Owner/Op start date:	08/19/2009
Owner/Op end date:	Not reported

Handler Activities Summary:

U.S. importer of hazardous waste:	No
Mixed waste (haz. and radioactive):	No
Recycler of hazardous waste:	No
Transporter of hazardous waste:	No
Treater, storer or disposer of HW:	No
Underground injection activity:	No
On-site burner exemption:	No
Furnace exemption:	No
Used oil fuel burner:	No
Used oil processor:	No
User oil refiner:	No
Used oil fuel marketer to burner:	No
Used oil Specification marketer:	No
Used oil transfer facility:	No
Used oil transporter:	No

Historical Generators:

Date form received by agency:	10/30/2009
Facility name:	CON EDISON - MANHOLE 41407
Site name:	CON EDISON
Classification:	Conditionally Exempt Small Quantity Generator

CON EDISON - MANHOLE 41407 (Continued) **1014397543**

Hazardous Waste Summary:
Waste code: D008
Waste name: LEAD

Violation Status: No violations found

X266 **CON EDISION - V 5472** **RCRA-NonGen** **1007208419**
SW **80 SPRING ST 80 SPRING ST** **MANIFEST** **NYP004089637**
1/8-1/4 **NEW YORK, NY 10003**
0.180 mi.
948 ft. **Site 5 of 11 in cluster X**

Relative:
Lower

Actual:
31 ft.

RCRA-NonGen:
Date form received by agency: 06/02/2002
Facility name: CON EDISION - V 5472
Facility address: 80 SPRING ST 80 SPRING ST
NEW YORK, NY 10003
EPA ID: NYP004089637
Mailing address: IRVING PLACE
NEW YORK, NY 10003
Contact: ANTHONY DRUMMINGS
Contact address: IRVING PLACE
NEW YORK, NY 10003
Contact country: US
Contact telephone: (212) 460-3770
Contact email: Not reported
EPA Region: 02
Classification: Non-Generator
Description: Handler: Non-Generators do not presently generate hazardous waste

Handler Activities Summary:
U.S. importer of hazardous waste: No
Mixed waste (haz. and radioactive): No
Recycler of hazardous waste: No
Transporter of hazardous waste: No
Treater, storer or disposer of HW: No
Underground injection activity: No
On-site burner exemption: No
Furnace exemption: No
Used oil fuel burner: No
Used oil processor: No
User oil refiner: No
Used oil fuel marketer to burner: No
Used oil Specification marketer: No
Used oil transfer facility: No
Used oil transporter: No

Historical Generators:
Date form received by agency: 06/01/2002
Facility name: CON EDISION - V 5472
Classification: Not a generator, verified

Date form received by agency: 05/31/2002
Facility name: CON EDISION - V 5472
Classification: Large Quantity Generator

Violation Status: No violations found

CON EDISION - V 5472 (Continued) **1007208419**

NY MANIFEST:

EPA ID:	NYP004089637
Country:	USA
Mailing Name:	CONSOLIDATED EDISON
Mailing Contact:	FRANKLIN MURRAY
Mailing Address:	4 IRVING PLACE RM 828
Mailing Address 2:	Not reported
Mailing City:	NEW YORK
Mailing State:	NY
Mailing Zip:	10003
Mailing Zip4:	Not reported
Mailing Country:	USA
Mailing Phone:	212-460-2808

Document ID:	NYE0524853
Manifest Status:	Not reported
Trans1 State ID:	NYD006982359
Trans2 State ID:	Not reported
Generator Ship Date:	10/10/2001
Trans1 Recv Date:	10/10/2001
Trans2 Recv Date:	Not reported
TSD Site Recv Date:	10/10/2001
Part A Recv Date:	Not reported
Part B Recv Date:	Not reported
Generator EPA ID:	NYP004089637
Trans1 EPA ID:	NYD980593636
Trans2 EPA ID:	Not reported
TSDF ID:	20856AD
Waste Code:	B002 - PETROLEUM OIL WITH 50 BUT < 500 PPM PCB
Quantity:	01264
Units:	K - Kilograms (2.2 pounds)
Number of Containers:	001
Container Type:	TT - Cargo tank, tank trucks
Handling Method:	T Chemical, physical, or biological treatment.
Specific Gravity:	01.00
Year:	2001

Y267 **208-210 ELIZABETH STREET** **AST** **A100291762**
SSE **208-210 ELIZABETH STREET** **N/A**
1/8-1/4 **NEW YORK, NY 10012**
0.180 mi.
952 ft. **Site 4 of 7 in cluster Y**

Relative:
Higher

Actual:
41 ft.

AST:

Region:	STATE
DEC Region:	2
Site Status:	Active
Facility Id:	2-607323
Program Type:	PBS
UTM X:	584919.08539999998
UTM Y:	4508336.4651600001
Expiration Date:	2017/01/22

Affiliation Records:

Site Id:	29176
Affiliation Type:	Owner
Company Name:	OSCAR Z. IANELLO ASSOCIATES, INC.

208-210 ELIZABETH STREET (Continued) **A100291762**

Contact Type:	PRESIDENT
Contact Name:	PETER IANELLO
Address1:	202 ELIZABETH STREET
Address2:	Not reported
City:	NEW YORK
State:	NY
Zip Code:	10012
Country Code:	001
Phone:	(212) 966-0070
Phone Ext:	Not reported
Email:	Not reported
Fax Number:	Not reported
Modified By:	DXLIVING
Date Last Modified:	11/14/2006

Site Id:	29176
Affiliation Type:	Mail Contact
Company Name:	OSCAR Z. IANELLO ASSOCIATES INC.
Contact Type:	Not reported
Contact Name:	PETER IANELLO
Address1:	202 ELIZABETH STREET
Address2:	Not reported
City:	NEW YORK
State:	NY
Zip Code:	10012
Country Code:	001
Phone:	(212) 966-0070
Phone Ext:	Not reported
Email:	Not reported
Fax Number:	Not reported
Modified By:	DXLIVING
Date Last Modified:	11/14/2006

Site Id:	29176
Affiliation Type:	On-Site Operator
Company Name:	208-210 ELIZABETH STREET
Contact Type:	Not reported
Contact Name:	PETER IANELLO
Address1:	Not reported
Address2:	Not reported
City:	Not reported
State:	NN
Zip Code:	Not reported
Country Code:	001
Phone:	(212) 966-0070
Phone Ext:	Not reported
Email:	Not reported
Fax Number:	Not reported
Modified By:	DXLIVING
Date Last Modified:	11/14/2006

Site Id:	29176
Affiliation Type:	Emergency Contact
Company Name:	OSCAR Z. IANELLO ASSOCIATES, INC.
Contact Type:	Not reported
Contact Name:	JUAN SANTIAGO
Address1:	Not reported

208-210 ELIZABETH STREET (Continued) **A100291762**

Address2:	Not reported
City:	Not reported
State:	NN
Zip Code:	Not reported
Country Code:	999
Phone:	(212) 925-5503
Phone Ext:	Not reported
Email:	Not reported
Fax Number:	Not reported
Modified By:	DXLIVING
Date Last Modified:	11/14/2006

Equipment Records:

A00 - Tank Internal Protection - None
D01 - Pipe Type - Steel/Carbon Steel/Iron
J02 - Dispenser - Suction
L09 - Piping Leak Detection - Exempt Suction Piping
C03 - Pipe Location - Aboveground/Underground Combination
E00 - Piping Secondary Containment - None
H00 - Tank Leak Detection - None
F00 - Pipe External Protection - None
I04 - Overfill - Product Level Gauge (A/G)
I05 - Overfill - Vent Whistle
G03 - Tank Secondary Containment - Vault (w/o access)
B00 - Tank External Protection - None
K00 - Spill Prevention - None

Tank Info:

Tank Number:	001
Tank Id:	62735
Tank Location:	1
Tank Type:	Steel/Carbon Steel/Iron
Tank Status:	In Service
Tank Model:	Not reported
Pipe Model:	Not reported
Install Date:	07/19/1964
Capacity Gallons:	1500
Tightness Test Method:	NN
Date Test:	Not reported
Next Test Date:	Not reported
Date Tank Closed:	Not reported
Register:	True
Modified By:	BVCAMPBE
Last Modified:	10/31/2011

W268 **321 BOWERY COURT LLC** **HIST LTANKS** **S105230290**
East **321 BOWERY STREET** **N/A**
1/8-1/4 **MANHATTEN, NY**
0.182 mi.
959 ft. **Site 7 of 8 in cluster W**

Relative:
Higher

Actual:
42 ft.

HIST LTANKS:

Region of Spill:	2
Spill Number:	0107529
Spill Date:	10/23/2001
Spill Time:	09:00
Spill Cause:	Tank Failure

321 BOWERY COURT LLC (Continued) **S105230290**

Resource Affectd:	On Land
Water Affected:	Not reported
Spill Source:	Gas Station
Spill Class:	Known release with minimal potential for fire or hazard. DEC Response. Willing Responsible Party. Corrective action taken.
Spill Closed Dt:	/ /
Cleanup Ceased:	/ /
Cleanup Meets Standard:	False
Investigator:	CROSSEN
Caller Name:	Not reported
Caller Agency:	Not reported
Caller Phone:	Not reported
Caller Extension:	Not reported
Notifier Name:	Not reported
Notifier Agency:	Not reported
Notifier Phone:	Not reported
Notifier Extension:	Not reported
Reported to Department Date:	10/23/01
Reported to Department Time:	10:00
SWIS:	62
Spiller Contact:	SHELLY SCIA SCIA
Spiller Phone:	(570) 296-5395
Spiller Extention:	Not reported
Spiller Name:	321 BALLARY COURT LLC
Spiller Address:	321 BOWELY STREET
Spiller City,St,Zip:	MANHATTEN, NY
Spiller Cleanup Date:	/ /
Facility Contact:	GILL SCHULMAN
Facility Phone:	(201) 736-7957
Facility Extention:	Not reported
Spill Notifier:	Local Agency
PBS Number:	Not reported
Last Inspection:	/ /
Recommended Penalty:	Penalty Not Recommended
Enforcement Date:	/ /
Investigation Complete:	/ /
UST Involvement:	True
Date Region Sent Summary to Central Office:	/ /
Corrective Action Plan Submitted:	/ /
Date Spill Entered In Computer Data File:	10/23/01
Time Spill Entered In Computer Data File:	Not reported
Spill Record Last Update:	10/23/01
Is Updated:	False

Tank:

PBS Number:	Not reported
Tank Number:	Not reported
Tank Size:	Not reported
Test Method:	Not reported
Leak Rate Failed Tank:	Not reported
Gross Leak Rate:	Not reported

Material:

Material Class Type:	Petroleum
Quantity Spilled:	0
Unkonwn Quantity Spilled:	True
Units:	Gallons

321 BOWERY COURT LLC (Continued) **S105230290**

Quantity Recovered: 0
Unkonwn Quantity Recovered: True
Material: GASOLINE
Class Type: GASOLINE
Times Material Entry In File: 21329
CAS Number: Not reported
Last Date: 19940929
DEC Remarks: 10/23/01 ROBERT CROSSEN/FILE. TALKED WITH SHELLY SCIA, UST FOUND AT OLD STATION THEY DO NOT SEE ANY IMPACTS FROM JUST UNCOVERING. CROSSEN ADVISED TO CALL BACK IF ANY IMPACTS ARE FOUND, OTHER WISE REMOVE THE UST, SAMPLE, SAMPLE AND FILE REPORT. REMOVAL WILL TAKE PLACE THIS WEEK, REPORT DUE 11/30/01
Spill Cause: OLD GAS STATION - TANK FOUND AND MAY BE LEAKING

V269 **55 SPRING STREET. L.P.** **AST U003397180**
South **55 SPRING STREET/BETWEEN PRINCE/MULBURG** **HIST AST N/A**
1/8-1/4 **NEW YORK, NY 00000**
0.182 mi.
960 ft. **Site 11 of 15 in cluster V**

Relative:
Lower

Actual:
36 ft.

AST:
Region: STATE
DEC Region: 2
Site Status: Active
Facility Id: 2-603451
Program Type: PBS
UTM X: 584774.51728999999
UTM Y: 4508408.6683799997
Expiration Date: 2013/04/28

Affiliation Records:
Site Id: 25368
Affiliation Type: Owner
Company Name: 55 SPRING ST. ASSOC. LLP
Contact Type: AGENT
Contact Name: FRED MAROLDA
Address1: 55 SPRING STREET
Address2: Not reported
City: NEW YORK
State: NY
Zip Code: 10012
Country Code: 001
Phone: (212) 480-1122
Phone Ext: Not reported
Email: Not reported
Fax Number: Not reported
Modified By: KXTANG
Date Last Modified: 11/22/2004

Site Id: 25368
Affiliation Type: Mail Contact
Company Name: MAROLDA PROPERTIES INC.
Contact Type: Not reported
Contact Name: FRED MAROLDA
Address1: 46 TRINITY PLACE, 3RD FLOOR
Address2: Not reported
City: NEW YORK
State: NY
Zip Code: 10006

55 SPRING STREET. L.P. (Continued) **U003397180**

Country Code:	001
Phone:	(212) 480-1122
Phone Ext:	Not reported
Email:	Not reported
Fax Number:	Not reported
Modified By:	KXTANG
Date Last Modified:	11/22/2004

Site Id:	25368
Affiliation Type:	On-Site Operator
Company Name:	55 SPRING ASSOCAITIES L.P.
Contact Type:	Not reported
Contact Name:	GINA CECALA
Address1:	Not reported
Address2:	Not reported
City:	Not reported
State:	NN
Zip Code:	Not reported
Country Code:	001
Phone:	(212) 226-2794
Phone Ext:	Not reported
Email:	Not reported
Fax Number:	Not reported
Modified By:	msbaptis
Date Last Modified:	1/29/2008

Site Id:	25368
Affiliation Type:	Emergency Contact
Company Name:	55 SPRING ST. ASSOC. LLP
Contact Type:	Not reported
Contact Name:	FRED MAROLDA
Address1:	Not reported
Address2:	Not reported
City:	Not reported
State:	NN
Zip Code:	Not reported
Country Code:	999
Phone:	(212) 480-1122
Phone Ext:	Not reported
Email:	Not reported
Fax Number:	Not reported
Modified By:	KXTANG
Date Last Modified:	11/22/2004

Equipment Records:

H01 - Tank Leak Detection - Interstitial - Electronic Monitoring
I02 - Overfill - High Level Alarm
D01 - Pipe Type - Steel/Carbon Steel/Iron
J02 - Dispenser - Suction
B01 - Tank External Protection - Painted/Asphalt Coating
F00 - Pipe External Protection - None
C03 - Pipe Location - Aboveground/Underground Combination
E00 - Piping Secondary Containment - None
A01 - Tank Internal Protection - Epoxy Liner
L00 - Piping Leak Detection - None
G99 - Tank Secondary Containment - Other

55 SPRING STREET. L.P. (Continued) **U003397180**

Tank Info:

Tank Number:	001
Tank Id:	54367
Tank Location:	2
Tank Type:	Steel Tank in Concrete
Tank Status:	In Service
Tank Model:	Not reported
Pipe Model:	Not reported
Install Date:	06/01/1960
Capacity Gallons:	2500
Tightness Test Method:	NN
Date Test:	Not reported
Next Test Date:	Not reported
Date Tank Closed:	Not reported
Register:	True
Modified By:	msbaptis
Last Modified:	01/29/2008

HIST AST:

PBS Number:	2-603451
SWIS Code:	6201
Operator:	GINA SECALA
Facility Phone:	(212) 226-2794
Facility Addr2:	55 SPRING ST./BETWEEN PRINCE/MULBURG
Facility Type:	Not reported
Emergency:	FRED MAROLDA
Emergency Tel:	(212) 420-0053
Old PBSNO:	Not reported
Date Inspected:	Not reported
Inspector:	Not reported
Result of Inspection:	Not reported
Owner Name:	55 SPRING STREET, L.P.C/O MAROLDA PROPERTIES
Owner Address:	55 SPRING STREET
Owner City,St,Zip:	NEW YORK, NY 00000
Federal ID:	Not reported
Owner Tel:	(212) 420-0053
Owner Type:	Corporate/Commercial
Owner Subtype:	Not reported
Mailing Contact:	Not reported
Mailing Name:	MAROLDA PROPERTIES
Mailing Address:	55 SPRING STREET
Mailing Address 2:	Not reported
Mailing City,St,Zip:	NEW YORK, NY 00000
Mailing Telephone:	(212) 420-2253
Owner Mark:	First Owner
Facility Status:	1 - Active PBS facility, i.e. total capacity of the PBS tanks is greater than 1,100 gallons, regardless if Subpart 360-14 tanks exist or not at the facility.
Certification Flag:	False
Certification Date:	05/07/1998
Expiration:	04/28/2003
Renew Flag:	False
Renew Date:	Not reported
Total Capacity:	2000
FAMT:	True

55 SPRING STREET. L.P. (Continued) **U003397180**

Facility Screen:	Minor Data Missing
Owner Screen:	No Missing Data
Tank Screen:	No Missing Data
Dead Letter:	False
CBS Number:	Not reported
Town or City:	NEW YORK CITY
County Code:	62
Town or City Code:	01
Region:	2
Tank ID:	001
Tank Location:	ABOVEGROUND
Tank Status:	In Service
Install Date:	Not reported
Capacity (Gal):	2000
Product Stored:	UNLEADED GASOLINE
Tank Type:	Steel/carbon steel
Tank Internal:	1
Tank External:	01
Pipe Location:	Aboveground
Pipe Type:	STEEL/IRON
Pipe Internal:	Epoxy Liner
Pipe External:	01
Tank Containment:	Double-Walled
Leak Detection:	01
Overfill Protection:	6
Dispenser Method:	Gravity
Date Tested:	Not reported
Next Test Date:	Not reported
Missing Data for Tank:	No Missing Data
Date Closed:	Not reported
Test Method:	Not reported
Deleted:	False
Updated:	True
SPDES Number:	Not reported
Lat/Long:	Not reported

AA270 **CON EDISON** **RCRA-NonGen** **1014397826**
SE **257 BOWERY ST BTWN STANTON &** **NYP004201653**
1/8-1/4 **NEW YORK, NY 10029**
0.182 mi.
963 ft. **Site 1 of 3 in cluster AA**

Relative:
Higher

Actual:
43 ft.

RCRA-NonGen:

Date form received by agency:	02/02/2010
Facility name:	CON EDISON
Facility address:	257 BOWERY ST BTWN STANTON & HOUSTON ST NEW YORK, NY 10029
EPA ID:	NYP004201653
Mailing address:	4 IRVING PL, RM 828 NEW YORK, NY 10003
Contact:	MICHAEL BETO
Contact address:	Not reported Not reported
Contact country:	Not reported
Contact telephone:	(917) 337-5519
Contact email:	Not reported

CON EDISON (Continued) **1014397826**

EPA Region: 02
Classification: Non-Generator
Description: Handler: Non-Generators do not presently generate hazardous waste

Handler Activities Summary:
U.S. importer of hazardous waste: No
Mixed waste (haz. and radioactive): No
Recycler of hazardous waste: No
Transporter of hazardous waste: No
Treater, storer or disposer of HW: No
Underground injection activity: No
On-site burner exemption: No
Furnace exemption: No
Used oil fuel burner: No
Used oil processor: No
User oil refiner: No
Used oil fuel marketer to burner: No
Used oil Specification marketer: No
Used oil transfer facility: No
Used oil transporter: No

Violation Status: No violations found

V271 **PETROLEUM BULK STORAGE** **AST** **A100300827**
South **52 SPRING STREET** **N/A**
1/8-1/4 **NEW YORK, NY 10012**
0.182 mi.
963 ft. **Site 12 of 15 in cluster V**

Relative:
Lower

Actual:
36 ft.

AST:
Region: STATE
DEC Region: 2
Site Status: Active
Facility Id: 2-607286
Program Type: PBS
UTM X: 584744.73505999998
UTM Y: 4508381.65491
Expiration Date: 2016/05/08

Affiliation Records:
Site Id: 29139
Affiliation Type: Mail Contact
Company Name: KC SPRING CORP.
Contact Type: GENERAL MANAGER
Contact Name: YONG KIM
Address1: PO BOX 2736
Address2: Not reported
City: HUNTINGTON STATION
State: NY
Zip Code: 11746
Country Code: 001
Phone: (917) 332-8058
Phone Ext: Not reported
Email: YONGHKIM1@AOL.COM
Fax Number: Not reported
Modified By: DXLIVING
Date Last Modified: 1/18/2007

Site Id: 29139

PETROLEUM BULK STORAGE (Continued) **A100300827**

Affiliation Type:	On-Site Operator
Company Name:	PETROLEUM BULK STORAGE
Contact Type:	Not reported
Contact Name:	YONG KIM
Address1:	Not reported
Address2:	Not reported
City:	Not reported
State:	NN
Zip Code:	Not reported
Country Code:	001
Phone:	(917) 332-8058
Phone Ext:	Not reported
Email:	Not reported
Fax Number:	Not reported
Modified By:	DXLIVING
Date Last Modified:	1/18/2007

Site Id:	29139
Affiliation Type:	Emergency Contact
Company Name:	KC SPRING CORP.
Contact Type:	Not reported
Contact Name:	YONG KIM
Address1:	Not reported
Address2:	Not reported
City:	Not reported
State:	NN
Zip Code:	Not reported
Country Code:	999
Phone:	(631) 678-3085
Phone Ext:	Not reported
Email:	Not reported
Fax Number:	Not reported
Modified By:	DXLIVING
Date Last Modified:	1/18/2007

Site Id:	29139
Affiliation Type:	Owner
Company Name:	KC SPRING CORP.
Contact Type:	GENERAL MANAGER
Contact Name:	YONG KIM
Address1:	PO BOX 2736
Address2:	Not reported
City:	HUNTINGTON STATION
State:	NY
Zip Code:	11746
Country Code:	001
Phone:	(917) 332-8058
Phone Ext:	Not reported
Email:	YONGHKIM1@AOL.COM
Fax Number:	Not reported
Modified By:	DXLIVING
Date Last Modified:	1/18/2007

Equipment Records:

J02 - Dispenser - Suction
L09 - Piping Leak Detection - Exempt Suction Piping
D01 - Pipe Type - Steel/Carbon Steel/Iron

PETROLEUM BULK STORAGE (Continued) **A100300827**

A00 - Tank Internal Protection - None
I04 - Overfill - Product Level Gauge (A/G)
F00 - Pipe External Protection - None
B01 - Tank External Protection - Painted/Asphalt Coating
H00 - Tank Leak Detection - None
E00 - Piping Secondary Containment - None
C03 - Pipe Location - Aboveground/Underground Combination
K00 - Spill Prevention - None
G03 - Tank Secondary Containment - Vault (w/o access)

Tank Info:

Tank Number:	001
Tank Id:	62690
Tank Location:	1
Tank Type:	Steel/Carbon Steel/Iron
Tank Status:	In Service
Tank Model:	Not reported
Pipe Model:	Not reported
Install Date:	01/01/1900
Capacity Gallons:	2000
Tightness Test Method:	NN
Date Test:	Not reported
Next Test Date:	Not reported
Date Tank Closed:	Not reported
Register:	True
Modified By:	DXLIVING
Last Modified:	01/18/2007

AB272 **CON EDISON MANHOLE 59696** **RCRA-NonGen** **1014919439**
NE **372 LAFAYETTE ST** **NYP004236057**
1/8-1/4 **NEW YORK, NY 10012**
0.183 mi.
967 ft. **Site 1 of 18 in cluster AB**

Relative:
Higher

Actual:
42 ft.

RCRA-NonGen:

Date form received by agency:	06/24/2011
Facility name:	CON EDISON MANHOLE 59696
Facility address:	372 LAFAYETTE ST NEW YORK, NY 10012
EPA ID:	NYP004236057
Mailing address:	IRVING PLAZA RM 828 NEW YORK, NY 10003
Contact:	TONI-ANN FRANZONE
Contact address:	Not reported Not reported
Contact country:	Not reported
Contact telephone:	(212) 894-9450
Contact email:	Not reported
EPA Region:	02
Classification:	Non-Generator
Description:	Handler: Non-Generators do not presently generate hazardous waste

Handler Activities Summary:

U.S. importer of hazardous waste:	No
Mixed waste (haz. and radioactive):	No
Recycler of hazardous waste:	No
Transporter of hazardous waste:	No

CON EDISON MANHOLE 59696 (Continued) **1014919439**

Treater, storer or disposer of HW:	No
Underground injection activity:	No
On-site burner exemption:	No
Furnace exemption:	No
Used oil fuel burner:	No
Used oil processor:	No
User oil refiner:	No
Used oil fuel marketer to burner:	No
Used oil Specification marketer:	No
Used oil transfer facility:	No
Used oil transporter:	No

Historical Generators:

Date form received by agency:	05/25/2011
Facility name:	CON EDISON MANHOLE 59696
Classification:	Conditionally Exempt Small Quantity Generator

Violation Status: No violations found

S273 **Z & R GOLDSTEIN** **AST** **U004048826**
SW **529 BROADWAY** **N/A**
1/8-1/4 **NEW YORK, NY 10012**
0.184 mi.
970 ft. **Site 13 of 13 in cluster S**

Relative:
Lower

Actual:
30 ft.

AST:

Region:	STATE
DEC Region:	2
Site Status:	Unregulated
Facility Id:	2-257141
Program Type:	PBS
UTM X:	584595.73464000004
UTM Y:	4508508.9858600004
Expiration Date:	N/A

Affiliation Records:

Site Id:	10590
Affiliation Type:	Owner
Company Name:	Z & R GOLDSTEIN
Contact Type:	Not reported
Contact Name:	Not reported
Address1:	529 BROADWAY
Address2:	Not reported
City:	NEW YORK
State:	NY
Zip Code:	10012
Country Code:	001
Phone:	(212) 966-6077
Phone Ext:	Not reported
Email:	Not reported
Fax Number:	Not reported
Modified By:	TRANSLAT
Date Last Modified:	3/4/2004

Site Id:	10590
Affiliation Type:	Mail Contact
Company Name:	Z & R GOLDSTEIN
Contact Type:	Not reported
Contact Name:	Not reported

Z & R GOLDSTEIN (Continued) **U004048826**

Address1:	529 BROADWAY
Address2:	Not reported
City:	NEW YORK
State:	NY
Zip Code:	10012
Country Code:	001
Phone:	(212) 966-6077
Phone Ext:	Not reported
Email:	Not reported
Fax Number:	Not reported
Modified By:	TRANSLAT
Date Last Modified:	3/4/2004

Site Id:	10590
Affiliation Type:	On-Site Operator
Company Name:	Z & R GOLDSTEIN
Contact Type:	Not reported
Contact Name:	MURRIMAC REALTY CORP (MGT AGT)
Address1:	Not reported
Address2:	Not reported
City:	Not reported
State:	NN
Zip Code:	Not reported
Country Code:	001
Phone:	(914) 993-0300
Phone Ext:	Not reported
Email:	Not reported
Fax Number:	Not reported
Modified By:	TRANSLAT
Date Last Modified:	3/4/2004

Site Id:	10590
Affiliation Type:	Emergency Contact
Company Name:	Z & R GOLDSTEIN
Contact Type:	Not reported
Contact Name:	MICHAEL KRAFT AGENT
Address1:	Not reported
Address2:	Not reported
City:	Not reported
State:	NN
Zip Code:	Not reported
Country Code:	001
Phone:	(212) 581-5423
Phone Ext:	Not reported
Email:	Not reported
Fax Number:	Not reported
Modified By:	TRANSLAT
Date Last Modified:	3/4/2004

Equipment Records:

A00 - Tank Internal Protection - None
J02 - Dispenser - Suction
C00 - Pipe Location - No Piping
F00 - Pipe External Protection - None
I04 - Overfill - Product Level Gauge (A/G)
D00 - Pipe Type - No Piping
G00 - Tank Secondary Containment - None

Z & R GOLDSTEIN (Continued) **U004048826**

H00 - Tank Leak Detection - None
B00 - Tank External Protection - None

Tank Info:

Tank Number:	001
Tank Id:	15049
Tank Location:	1
Tank Type:	Steel/Carbon Steel/Iron
Tank Status:	Closed - Removed
Tank Model:	Not reported
Pipe Model:	Not reported
Install Date:	Not reported
Capacity Gallons:	2000
Tightness Test Method:	NN
Date Test:	Not reported
Next Test Date:	Not reported
Date Tank Closed:	Not reported
Register:	True
Modified By:	TRANSLAT
Last Modified:	03/04/2004

AB274 **CONSOLIDATED EDISON** **MANIFEST** **S110305923**
NE **LAFAYETTE ST & GREAT JONES ST** **N/A**
1/8-1/4 **NEW YORK, NY 10020**
0.184 mi.
972 ft. **Site 2 of 18 in cluster AB**

Relative:
Higher

Actual:
42 ft.

NY MANIFEST:

EPA ID:	NYP004201364
Country:	USA
Mailing Name:	CONSOLIDATED EDISON
Mailing Contact:	CONSOLIDATED EDISON
Mailing Address:	4 IRVING PLACE RM 828
Mailing Address 2:	Not reported
Mailing City:	NEW YORK
Mailing State:	NY
Mailing Zip:	10003
Mailing Zip4:	Not reported
Mailing Country:	USA
Mailing Phone:	212-460-2808

Document ID:	Not reported
Manifest Status:	Not reported
Trans1 State ID:	NYD006982359
Trans2 State ID:	Not reported
Generator Ship Date:	2010-02-05
Trans1 Recv Date:	2010-02-05
Trans2 Recv Date:	Not reported
TSD Site Recv Date:	2010-02-08
Part A Recv Date:	Not reported
Part B Recv Date:	Not reported
Generator EPA ID:	NYP004201364
Trans1 EPA ID:	Not reported
Trans2 EPA ID:	Not reported
TSDF ID:	NYD980593636
Waste Code:	Not reported

CONSOLIDATED EDISON (Continued) **S110305923**

Quantity:	50.0
Units:	P - Pounds
Number of Containers:	1.0
Container Type:	DM - Metal drums, barrels
Handling Method:	L Landfill.
Specific Gravity:	1.0
Year:	2010
Manifest Tracking Num:	001442149FLE
Import Ind:	N
Export Ind:	N
Discr Quantity Ind:	N
Discr Type Ind:	N
Discr Residue Ind:	N
Discr Partial Reject Ind:	N
Discr Full Reject Ind:	N
Manifest Ref Num:	Not reported
Alt Fac RCRA Id:	Not reported
Alt Fac Sign Date:	Not reported
Mgmt Method Type Code:	H141

Document ID:	Not reported
Manifest Status:	Not reported
Trans1 State ID:	NYD006982359
Trans2 State ID:	Not reported
Generator Ship Date:	2010-02-05
Trans1 Recv Date:	2010-02-05
Trans2 Recv Date:	Not reported
TSD Site Recv Date:	2010-02-08
Part A Recv Date:	Not reported
Part B Recv Date:	Not reported
Generator EPA ID:	NYP004201364
Trans1 EPA ID:	Not reported
Trans2 EPA ID:	Not reported
TSDF ID:	NYD980593636
Waste Code:	Not reported
Quantity:	50.0
Units:	G - Gallons (liquids only)* (8.3 pounds)
Number of Containers:	1.0
Container Type:	DM - Metal drums, barrels
Handling Method:	T Chemical, physical, or biological treatment.
Specific Gravity:	1.0
Year:	2010
Manifest Tracking Num:	001442149FLE
Import Ind:	N
Export Ind:	N
Discr Quantity Ind:	N
Discr Type Ind:	N
Discr Residue Ind:	N
Discr Partial Reject Ind:	N
Discr Full Reject Ind:	N
Manifest Ref Num:	Not reported
Alt Fac RCRA Id:	Not reported
Alt Fac Sign Date:	Not reported
Mgmt Method Type Code:	H135

CONSOLIDATED EDISON (Continued) **S110305923**

Document ID:	Not reported
Manifest Status:	Not reported
Trans1 State ID:	NYD006982359
Trans2 State ID:	Not reported
Generator Ship Date:	2010-01-22
Trans1 Recv Date:	2010-01-22
Trans2 Recv Date:	Not reported
TSD Site Recv Date:	2010-01-27
Part A Recv Date:	Not reported
Part B Recv Date:	Not reported
Generator EPA ID:	NYP004201364
Trans1 EPA ID:	Not reported
Trans2 EPA ID:	Not reported
TSDF ID:	NYD980593636
Waste Code:	Not reported
Quantity:	150.0
Units:	G - Gallons (liquids only)* (8.3 pounds)
Number of Containers:	3.0
Container Type:	DM - Metal drums, barrels
Handling Method:	T Chemical, physical, or biological treatment.
Specific Gravity:	1.0
Year:	2010
Manifest Tracking Num:	001442105FLE
Import Ind:	N
Export Ind:	N
Discr Quantity Ind:	N
Discr Type Ind:	N
Discr Residue Ind:	N
Discr Partial Reject Ind:	N
Discr Full Reject Ind:	N
Manifest Ref Num:	Not reported
Alt Fac RCRA Id:	Not reported
Alt Fac Sign Date:	Not reported
Mgmt Method Type Code:	H135

Document ID:	Not reported
Manifest Status:	Not reported
Trans1 State ID:	NYD006982359
Trans2 State ID:	Not reported
Generator Ship Date:	2010-01-22
Trans1 Recv Date:	2010-01-22
Trans2 Recv Date:	Not reported
TSD Site Recv Date:	2010-01-27
Part A Recv Date:	Not reported
Part B Recv Date:	Not reported
Generator EPA ID:	NYP004201364
Trans1 EPA ID:	Not reported
Trans2 EPA ID:	Not reported
TSDF ID:	NYD980593636
Waste Code:	Not reported
Quantity:	50.0
Units:	P - Pounds
Number of Containers:	1.0
Container Type:	DM - Metal drums, barrels
Handling Method:	L Landfill.
Specific Gravity:	1.0

CONSOLIDATED EDISON (Continued) **S110305923**

Year:	2010
Manifest Tracking Num:	001442105FLE
Import Ind:	N
Export Ind:	N
Discr Quantity Ind:	N
Discr Type Ind:	N
Discr Residue Ind:	N
Discr Partial Reject Ind:	N
Discr Full Reject Ind:	N
Manifest Ref Num:	Not reported
Alt Fac RCRA Id:	Not reported
Alt Fac Sign Date:	Not reported
Mgmt Method Type Code:	H141

Document ID:	Not reported
Manifest Status:	Not reported
Trans1 State ID:	NYD006982359
Trans2 State ID:	Not reported
Generator Ship Date:	2010-01-22
Trans1 Recv Date:	2010-01-22
Trans2 Recv Date:	Not reported
TSD Site Recv Date:	2010-01-27
Part A Recv Date:	Not reported
Part B Recv Date:	Not reported
Generator EPA ID:	NYP004201364
Trans1 EPA ID:	Not reported
Trans2 EPA ID:	Not reported
TSDF ID:	NYD980593636
Waste Code:	Not reported
Quantity:	50.0
Units:	P - Pounds
Number of Containers:	1.0
Container Type:	DM - Metal drums, barrels
Handling Method:	L Landfill.
Specific Gravity:	1.0
Year:	2010
Manifest Tracking Num:	001442105FLE
Import Ind:	N
Export Ind:	N
Discr Quantity Ind:	N
Discr Type Ind:	N
Discr Residue Ind:	N
Discr Partial Reject Ind:	N
Discr Full Reject Ind:	N
Manifest Ref Num:	Not reported
Alt Fac RCRA Id:	Not reported
Alt Fac Sign Date:	Not reported
Mgmt Method Type Code:	H141

Document ID:	Not reported
Manifest Status:	Not reported
Trans1 State ID:	NYD006982359
Trans2 State ID:	Not reported
Generator Ship Date:	2010-02-05
Trans1 Recv Date:	2010-02-05

CONSOLIDATED EDISON (Continued) **S110305923**

Trans2 Recv Date:	Not reported
TSD Site Recv Date:	2010-02-08
Part A Recv Date:	Not reported
Part B Recv Date:	Not reported
Generator EPA ID:	NYP004201364
Trans1 EPA ID:	Not reported
Trans2 EPA ID:	Not reported
TSDF ID:	NYD980593636
Waste Code:	Not reported
Quantity:	50.0
Units:	G - Gallons (liquids only)* (8.3 pounds)
Number of Containers:	1.0
Container Type:	DM - Metal drums, barrels
Handling Method:	T Chemical, physical, or biological treatment.
Specific Gravity:	1.0
Year:	2010
Manifest Tracking Num:	001442149FLE
Import Ind:	N
Export Ind:	N
Discr Quantity Ind:	N
Discr Type Ind:	N
Discr Residue Ind:	N
Discr Partial Reject Ind:	N
Discr Full Reject Ind:	N
Manifest Ref Num:	Not reported
Alt Fac RCRA Id:	Not reported
Alt Fac Sign Date:	Not reported
Mgmt Method Type Code:	H135

Document ID:	Not reported
Manifest Status:	Not reported
Trans1 State ID:	NYD006982359
Trans2 State ID:	Not reported
Generator Ship Date:	2010-02-05
Trans1 Recv Date:	2010-02-05
Trans2 Recv Date:	Not reported
TSD Site Recv Date:	2010-02-08
Part A Recv Date:	Not reported
Part B Recv Date:	Not reported
Generator EPA ID:	NYP004201364
Trans1 EPA ID:	Not reported
Trans2 EPA ID:	Not reported
TSDF ID:	NYD980593636
Waste Code:	Not reported
Quantity:	50.0
Units:	P - Pounds
Number of Containers:	1.0
Container Type:	DM - Metal drums, barrels
Handling Method:	L Landfill.
Specific Gravity:	1.0
Year:	2010
Manifest Tracking Num:	001442149FLE
Import Ind:	N
Export Ind:	N
Discr Quantity Ind:	N
Discr Type Ind:	N

CONSOLIDATED EDISON (Continued) **S110305923**

Discr Residue Ind:	N
Discr Partial Reject Ind:	N
Discr Full Reject Ind:	N
Manifest Ref Num:	Not reported
Alt Fac RCRA Id:	Not reported
Alt Fac Sign Date:	Not reported
Mgmt Method Type Code:	H141

Document ID:	Not reported
Manifest Status:	Not reported
Trans1 State ID:	NYD006982359
Trans2 State ID:	Not reported
Generator Ship Date:	2010-01-22
Trans1 Recv Date:	2010-01-22
Trans2 Recv Date:	Not reported
TSD Site Recv Date:	2010-01-27
Part A Recv Date:	Not reported
Part B Recv Date:	Not reported
Generator EPA ID:	NYP004201364
Trans1 EPA ID:	Not reported
Trans2 EPA ID:	Not reported
TSDF ID:	NYD980593636
Waste Code:	Not reported
Quantity:	150.0
Units:	G - Gallons (liquids only)* (8.3 pounds)
Number of Containers:	3.0
Container Type:	DM - Metal drums, barrels
Handling Method:	T Chemical, physical, or biological treatment.
Specific Gravity:	1.0
Year:	2010
Manifest Tracking Num:	001442105FLE
Import Ind:	N
Export Ind:	N
Discr Quantity Ind:	N
Discr Type Ind:	N
Discr Residue Ind:	N
Discr Partial Reject Ind:	N
Discr Full Reject Ind:	N
Manifest Ref Num:	Not reported
Alt Fac RCRA Id:	Not reported
Alt Fac Sign Date:	Not reported
Mgmt Method Type Code:	H135

AB275 **MARTIN OPERATION CORP.** **AST** **A100194256**
NE **41 GREAT JONES STREET** **N/A**
1/8-1/4 **NEW YORK, NY 10012**
0.185 mi.
977 ft. **Site 3 of 18 in cluster AB**

Relative:
Higher

Actual:
42 ft.

AST:

Region:	STATE
DEC Region:	2
Site Status:	Active
Facility Id:	2-607239
Program Type:	PBS
UTM X:	585031.25763000001
UTM Y:	4508947.9236899996

MARTIN OPERATION CORP. (Continued) **A100194256**

Expiration Date: 2011/12/06

Affiliation Records:

Site Id: 29092
Affiliation Type: Owner
Company Name: LEON L. FEINBERG
Contact Type: PRESIDENT
Contact Name: LEON FEINBERG
Address1: 98-30 67TH AVE
Address2: Not reported
City: REGO PARK
State: NY
Zip Code: 11374
Country Code: 001
Phone: (212) 477-1060
Phone Ext: Not reported
Email: Not reported
Fax Number: Not reported
Modified By: KAKYER
Date Last Modified: 12/19/2006

Site Id: 29092
Affiliation Type: Mail Contact
Company Name: 98-30 67TH AVE
Contact Type: Not reported
Contact Name: LEON L. FEINBERG
Address1: 98-30 67TH AVE
Address2: Not reported
City: REGO PARK
State: NY
Zip Code: 11374
Country Code: 001
Phone: (212) 477-1060
Phone Ext: Not reported
Email: Not reported
Fax Number: Not reported
Modified By: TRANSLAT
Date Last Modified: 3/4/2004

Site Id: 29092
Affiliation Type: On-Site Operator
Company Name: MARTIN OPERATION CORP.
Contact Type: Not reported
Contact Name: LEON L. FEINBERG
Address1: Not reported
Address2: Not reported
City: Not reported
State: NN
Zip Code: Not reported
Country Code: 001
Phone: (212) 477-1060
Phone Ext: Not reported
Email: Not reported
Fax Number: Not reported
Modified By: TRANSLAT
Date Last Modified: 3/4/2004

Site Id: 29092

MARTIN OPERATION CORP. (Continued) **A100194256**

Affiliation Type:	Emergency Contact
Company Name:	LEON L. FEINBERG
Contact Type:	Not reported
Contact Name:	LEON L. FEINBERG
Address1:	Not reported
Address2:	Not reported
City:	Not reported
State:	NN
Zip Code:	Not reported
Country Code:	001
Phone:	(212) 477-1060
Phone Ext:	Not reported
Email:	Not reported
Fax Number:	Not reported
Modified By:	TRANSLAT
Date Last Modified:	3/4/2004

Equipment Records:

A00 - Tank Internal Protection - None
D01 - Pipe Type - Steel/Carbon Steel/Iron
J02 - Dispenser - Suction
L09 - Piping Leak Detection - Exempt Suction Piping
C03 - Pipe Location - Aboveground/Underground Combination
H00 - Tank Leak Detection - None
F00 - Pipe External Protection - None
I04 - Overfill - Product Level Gauge (A/G)
I05 - Overfill - Vent Whistle
G03 - Tank Secondary Containment - Vault (w/o access)
B00 - Tank External Protection - None

Tank Info:

Tank Number:	001
Tank Id:	62597
Tank Location:	1
Tank Type:	Steel/Carbon Steel/Iron
Tank Status:	In Service
Tank Model:	Not reported
Pipe Model:	Not reported
Install Date:	11/16/2000
Capacity Gallons:	1500
Tightness Test Method:	NN
Date Test:	Not reported
Next Test Date:	Not reported
Date Tank Closed:	Not reported
Register:	True
Modified By:	TRANSLAT
Last Modified:	03/04/2004

AB276 **43 GREAT JONES STREET** **AST** **A100139031**
NE **43 GREAT JONES STREET** **N/A**
1/8-1/4 **NEW YORK, NY 10012**
0.185 mi.
977 ft. **Site 4 of 18 in cluster AB**

Relative:
Higher

Actual:
42 ft.

AST:

Region:	STATE
DEC Region:	2
Site Status:	Active
Facility Id:	2-603940
Program Type:	PBS
UTM X:	585108.30900999997
UTM Y:	4508919.0722200004
Expiration Date:	2014/02/24

Affiliation Records:

Site Id:	25833
Affiliation Type:	Owner
Company Name:	43 GREAT JONES STREET OWNERS CORP.
Contact Type:	PRESIDENT
Contact Name:	PETER HAMILTON
Address1:	43 GREAT JONES ST.
Address2:	Not reported
City:	NEW YORK
State:	NY
Zip Code:	10012
Country Code:	001
Phone:	(212) 505-7286
Phone Ext:	Not reported
Email:	Not reported
Fax Number:	Not reported
Modified By:	dxliving
Date Last Modified:	2/23/2009

Site Id:	25833
Affiliation Type:	Mail Contact
Company Name:	43 GREAT JONES ST. OWNERS CORP.
Contact Type:	Not reported
Contact Name:	PETER HAMILTON, PRESIDENT
Address1:	43 GREAT JONES STREET
Address2:	#6
City:	NEW YORK
State:	NY
Zip Code:	10012
Country Code:	001
Phone:	(212) 505-7286
Phone Ext:	Not reported
Email:	Not reported
Fax Number:	Not reported
Modified By:	dxliving
Date Last Modified:	2/23/2009

Site Id:	25833
Affiliation Type:	On-Site Operator
Company Name:	43 GREAT JONES STREET
Contact Type:	Not reported
Contact Name:	DREW SHIFLETT
Address1:	Not reported
Address2:	Not reported

43 GREAT JONES STREET (Continued) **A100139031**

City:	Not reported
State:	NN
Zip Code:	Not reported
Country Code:	001
Phone:	(212) 254-9552
Phone Ext:	Not reported
Email:	Not reported
Fax Number:	Not reported
Modified By:	TRANSLAT
Date Last Modified:	3/4/2004

Site Id:	25833
Affiliation Type:	Emergency Contact
Company Name:	43 GREAT JONES STREET OWNERS CORP.
Contact Type:	Not reported
Contact Name:	PETER HAMILTON
Address1:	Not reported
Address2:	Not reported
City:	Not reported
State:	NN
Zip Code:	Not reported
Country Code:	999
Phone:	(212) 505-7286
Phone Ext:	Not reported
Email:	Not reported
Fax Number:	Not reported
Modified By:	dxliving
Date Last Modified:	2/23/2009

Equipment Records:

F00 - Pipe External Protection - None
I04 - Overfill - Product Level Gauge (A/G)
A00 - Tank Internal Protection - None
D01 - Pipe Type - Steel/Carbon Steel/Iron
J02 - Dispenser - Suction
L09 - Piping Leak Detection - Exempt Suction Piping
I05 - Overfill - Vent Whistle
C03 - Pipe Location - Aboveground/Underground Combination
E00 - Piping Secondary Containment - None
H00 - Tank Leak Detection - None
G03 - Tank Secondary Containment - Vault (w/o access)
B00 - Tank External Protection - None
K00 - Spill Prevention - None

Tank Info:

Tank Number:	001
Tank Id:	56101
Tank Location:	1
Tank Type:	Steel/Carbon Steel/Iron
Tank Status:	In Service
Tank Model:	Not reported
Pipe Model:	Not reported
Install Date:	02/15/1985
Capacity Gallons:	2000
Tightness Test Method:	NN
Date Test:	Not reported

43 GREAT JONES STREET (Continued) **A100139031**

Next Test Date:	Not reported
Date Tank Closed:	Not reported
Register:	True
Modified By:	dxliving
Last Modified:	02/23/2009

U277 **Z. BUILDING CORP.** **AST** **U004048827**
NNE **680 BROADWAY** **N/A**
1/8-1/4 **NEW YORK, NY 10012**
0.185 mi.
979 ft. **Site 4 of 7 in cluster U**

Relative:
Lower

Actual:
40 ft.

AST:

Region:	STATE
DEC Region:	2
Site Status:	Administratively Closed
Facility Id:	2-251704
Program Type:	PBS
UTM X:	584919.70045999996
UTM Y:	4509022.4885099996
Expiration Date:	N/A

Affiliation Records:

Site Id:	10111
Affiliation Type:	Owner
Company Name:	Z BUILDING CORP.
Contact Type:	Not reported
Contact Name:	Not reported
Address1:	680 BROADWAY
Address2:	Not reported
City:	NEW YORK CITY
State:	NY
Zip Code:	10012
Country Code:	001
Phone:	(212) 420-9500
Phone Ext:	Not reported
Email:	Not reported
Fax Number:	Not reported
Modified By:	TRANSLAT
Date Last Modified:	3/4/2004

Site Id:	10111
Affiliation Type:	Mail Contact
Company Name:	Z. BUILDING CORP.
Contact Type:	Not reported
Contact Name:	JERRY ABRAMOWITZ
Address1:	680 BROADWAY
Address2:	Not reported
City:	NEW YORK CITY
State:	NY
Zip Code:	10012
Country Code:	001
Phone:	(212) 420-9500
Phone Ext:	Not reported
Email:	Not reported
Fax Number:	Not reported
Modified By:	TRANSLAT
Date Last Modified:	3/4/2004

Z. BUILDING CORP. (Continued) **U004048827**

Site Id:	10111
Affiliation Type:	On-Site Operator
Company Name:	Z. BUILDING CORP.
Contact Type:	Not reported
Contact Name:	MICHAEL COLLINS
Address1:	Not reported
Address2:	Not reported
City:	Not reported
State:	NN
Zip Code:	Not reported
Country Code:	001
Phone:	(212) 288-0077
Phone Ext:	Not reported
Email:	Not reported
Fax Number:	Not reported
Modified By:	TRANSLAT
Date Last Modified:	3/4/2004

Site Id:	10111
Affiliation Type:	Emergency Contact
Company Name:	Z BUILDING CORP.
Contact Type:	Not reported
Contact Name:	MICHAEL COLLINS
Address1:	Not reported
Address2:	Not reported
City:	Not reported
State:	NN
Zip Code:	Not reported
Country Code:	001
Phone:	(212) 535-4112
Phone Ext:	Not reported
Email:	Not reported
Fax Number:	Not reported
Modified By:	TRANSLAT
Date Last Modified:	3/4/2004

Equipment Records:

A00 - Tank Internal Protection - None
D01 - Pipe Type - Steel/Carbon Steel/Iron
J02 - Dispenser - Suction
H00 - Tank Leak Detection - None
C00 - Pipe Location - No Piping
F00 - Pipe External Protection - None
I04 - Overfill - Product Level Gauge (A/G)
G03 - Tank Secondary Containment - Vault (w/o access)
B00 - Tank External Protection - None

Tank Info:

Tank Number:	001
Tank Id:	11787
Tank Location:	1
Tank Type:	Steel/Carbon Steel/Iron
Tank Status:	Administratively Closed
Tank Model:	Not reported
Pipe Model:	Not reported
Install Date:	Not reported

Z. BUILDING CORP. (Continued) **U004048827**

Capacity Gallons:	2000
Tightness Test Method:	NN
Date Test:	Not reported
Next Test Date:	Not reported
Date Tank Closed:	04/01/1998
Register:	True
Modified By:	TRANSLAT
Last Modified:	03/04/2004

AB278 **CONCORD ELECTRONICS CORPORATION** **RCRA-SQG 1000180263**
NE **GREAT JONES STREET** **FINDS NYD003925070**
1/8-1/4 **NEW YORK, NY 10012** **MANIFEST**
0.187 mi. **MANIFEST**
985 ft. **Site 5 of 18 in cluster AB** **MANIFEST**

Relative: Higher

Actual: 42 ft.

RCRA-SQG:

Date form received by agency:	01/01/2007
Facility name:	CONCORD ELECTRONICS CORPORATION
Facility address:	GREAT JONES STREET NEW YORK, NY 10012
EPA ID:	NYD003925070
Contact:	HARRY LALL
Contact address:	Not reported Not reported
Contact country:	US
Contact telephone:	(212) 777-6571
Telephone ext.:	LALL
Contact email:	Not reported
EPA Region:	02
Land type:	Private
Classification:	Small Small Quantity Generator
Description:	Handler: generates more than 100 and less than 1000 kg of hazardous waste during any calendar month and accumulates less than 6000 kg of hazardous waste at any time; or generates 100 kg or less of hazardous waste during any calendar month, and accumulates more than 1000 kg of hazardous waste at any time

Owner/Operator Summary:

Owner/operator name:	CONCORD ELECTRIC
Owner/operator address:	GREAT JONES ST NEW YORK CITY, NY 10012
Owner/operator country:	US
Owner/operator telephone:	Not reported
Legal status:	Private
Owner/Operator Type:	Operator
Owner/Op start date:	01/01/1960
Owner/Op end date:	Not reported

Owner/operator name:	HARRY KASON
Owner/operator address:	NOT REQUIRED NOT REQUIRED, WY 99999
Owner/operator country:	US
Owner/operator telephone:	(212) 555-1212
Legal status:	Private
Owner/Operator Type:	Owner
Owner/Op start date:	Not reported
Owner/Op end date:	Not reported

CONCORD ELECTRONICS CORPORATION (Continued) **1000180263**

Handler Activities Summary:
U.S. importer of hazardous waste: No
Mixed waste (haz. and radioactive): No
Recycler of hazardous waste: No
Transporter of hazardous waste: No
Treater, storer or disposer of HW: No
Underground injection activity: No
On-site burner exemption: No
Furnace exemption: No
Used oil fuel burner: No
Used oil processor: No
User oil refiner: No
Used oil fuel marketer to burner: No
Used oil Specification marketer: No
Used oil transfer facility: No
Used oil transporter: No

Historical Generators:
Date form received by agency: 02/15/2006
Facility name: CONCORD ELECTRONICS CORPORATION
Classification: Large Quantity Generator

Date form received by agency: 02/14/2006
Facility name: CONCORD ELECTRONICS CORPORATION
Classification: Small Quantity Generator

Date form received by agency: 02/25/2004
Facility name: CONCORD ELECTRONICS CORPORATION
Site name: CONCORD ELECTRONICS CORP
Classification: Large Quantity Generator

Date form received by agency: 02/26/2002
Facility name: CONCORD ELECTRONICS CORPORATION
Site name: CONCORD ELECTRONICS
Classification: Large Quantity Generator

Date form received by agency: 01/01/2001
Facility name: CONCORD ELECTRONICS CORPORATION
Site name: CONCORD ELECTRONICS
Classification: Large Quantity Generator

Date form received by agency: 02/27/1998
Facility name: CONCORD ELECTRONICS CORPORATION
Site name: CONCORD ELECTRONICS
Classification: Large Quantity Generator

Date form received by agency: 03/28/1996
Facility name: CONCORD ELECTRONICS CORPORATION
Site name: CONCORD ELECTRONICS
Classification: Large Quantity Generator

Date form received by agency: 03/30/1994
Facility name: CONCORD ELECTRONICS CORPORATION
Site name: CONCORD ELECTRONICS
Classification: Large Quantity Generator

CONCORD ELECTRONICS CORPORATION (Continued) **1000180263**

Date form received by agency: 02/28/1992
Facility name: CONCORD ELECTRONICS CORPORATION
Site name: CONCORD
Classification: Large Quantity Generator

Date form received by agency: 08/18/1980
Facility name: CONCORD ELECTRONICS CORPORATION
Site name: CONCORD ELECTRONIC CORP
Classification: Large Quantity Generator

Facility Has Received Notices of Violations:
Regulation violated: SR - 372.2(b)(2)(i), (ii)
Area of violation: Generators - General
Date violation determined: 02/03/2005
Date achieved compliance: 04/28/2005
Violation lead agency: State
Enforcement action: WRITTEN INFORMAL
Enforcement action date: 03/15/2005
Enf. disposition status: Not reported
Enf. disp. status date: Not reported
Enforcement lead agency: State
Proposed penalty amount: Not reported
Final penalty amount: Not reported
Paid penalty amount: Not reported

Regulation violated: SR - 372.2(a)(8)(iii)(e)(2)(iii)
Area of violation: Generators - General
Date violation determined: 02/03/2005
Date achieved compliance: 04/28/2005
Violation lead agency: State
Enforcement action: WRITTEN INFORMAL
Enforcement action date: 03/15/2005
Enf. disposition status: Not reported
Enf. disp. status date: Not reported
Enforcement lead agency: State
Proposed penalty amount: Not reported
Final penalty amount: Not reported
Paid penalty amount: Not reported

Regulation violated: SR - 372.2(a)(8)(iii)(e)(2)(ii)
Area of violation: Generators - General
Date violation determined: 02/03/2005
Date achieved compliance: 04/28/2005
Violation lead agency: State
Enforcement action: WRITTEN INFORMAL
Enforcement action date: 03/15/2005
Enf. disposition status: Not reported
Enf. disp. status date: Not reported
Enforcement lead agency: State
Proposed penalty amount: Not reported
Final penalty amount: Not reported
Paid penalty amount: Not reported

Regulation violated: SR - 373-3.3(g)(1)(i),(iii),(iv)
Area of violation: Generators - General
Date violation determined: 02/03/2005
Date achieved compliance: 04/28/2005

CONCORD ELECTRONICS CORPORATION (Continued) **1000180263**

Violation lead agency: State
Enforcement action: WRITTEN INFORMAL
Enforcement action date: 03/15/2005
Enf. disposition status: Not reported
Enf. disp. status date: Not reported
Enforcement lead agency: State
Proposed penalty amount: Not reported
Final penalty amount: Not reported
Paid penalty amount: Not reported

Regulation violated: Not reported
Area of violation: Generators - General
Date violation determined: 12/11/1995
Date achieved compliance: 02/08/1996
Violation lead agency: State
Enforcement action: WRITTEN INFORMAL
Enforcement action date: 12/11/1995
Enf. disposition status: Not reported
Enf. disp. status date: Not reported
Enforcement lead agency: State
Proposed penalty amount: Not reported
Final penalty amount: Not reported
Paid penalty amount: Not reported

Regulation violated: Not reported
Area of violation: Generators - General
Date violation determined: 09/19/1984
Date achieved compliance: 06/21/1985
Violation lead agency: State
Enforcement action: WRITTEN INFORMAL
Enforcement action date: 02/28/1985
Enf. disposition status: Not reported
Enf. disp. status date: Not reported
Enforcement lead agency: State
Proposed penalty amount: Not reported
Final penalty amount: Not reported
Paid penalty amount: Not reported

Evaluation Action Summary:
Evaluation date: 02/03/2005
Evaluation: COMPLIANCE EVALUATION INSPECTION ON-SITE
Area of violation: Generators - General
Date achieved compliance: 04/28/2005
Evaluation lead agency: State

Evaluation date: 11/27/1995
Evaluation: COMPLIANCE EVALUATION INSPECTION ON-SITE
Area of violation: Generators - General
Date achieved compliance: 02/08/1996
Evaluation lead agency: State

Evaluation date: 09/19/1984
Evaluation: COMPLIANCE EVALUATION INSPECTION ON-SITE
Area of violation: Generators - General
Date achieved compliance: 06/21/1985
Evaluation lead agency: State

CONCORD ELECTRONICS CORPORATION (Continued) **1000180263**

FINDS:

Registry ID: 110004342177

Environmental Interest/Information System

US EPA TRIS (Toxics Release Inventory System) contains information from facilities on the amounts of over 300 listed toxic chemicals that these facilities release directly to air, water, land, or that are transported off-site.

RCRAInfo is a national information system that supports the Resource Conservation and Recovery Act (RCRA) program through the tracking of events and activities related to facilities that generate, transport, and treat, store, or dispose of hazardous waste. RCRAInfo allows RCRA program staff to track the notification, permit, compliance, and corrective action activities required under RCRA.

HAZARDOUS WASTE BIENNIAL REPORTER

ICIS (Integrated Compliance Information System) is the Integrated Compliance Information System and provides a database that, when complete, will contain integrated Enforcement and Compliance information across most of EPA's programs. The vision for ICIS is to replace EPA's independent databases that contain Enforcement data with a single repository for that information. Currently, ICIS contains all Federal Administrative and Judicial enforcement actions. This information is maintained in ICIS by EPA in the Regional offices and it Headquarters. A future release of ICIS will replace the Permit Compliance System (PCS) which supports the NPDES and will integrate that information with Federal actions already in the system. ICIS also has the capability to track other activities occurring in the Region that support Compliance and Enforcement programs. These include; Incident Tracking, Compliance Assistance, and Compliance Monitoring.

PA MANIFEST:

Year:	2007
Manifest Number:	000411410JJK
Manifest Type:	Not reported
Generator EPA Id:	NYD003925070
Generator Date:	01/16/2007
Mailing Address:	Not reported
Mailing City,St,Zip:	Not reported
Contact Name:	Not reported
Contact Phone:	212-777-6571
TSD Epa Id:	PAD981038227
TSD Date:	Not reported
TSD Facility Name:	WORLD RESOURCES CO
TSD Facility Address:	170 WALNUT LANE
TSD Facility City:	POTTSVILLE
TSD Facility State:	PA
Facility Telephone:	Not reported
Page Number:	1
Line Number:	1
Waste Number:	F006
Container Number:	3

CONCORD ELECTRONICS CORPORATION (Continued) **1000180263**

Container Type:	Burlap, cloth, paper or plastic bags
Waste Quantity:	3
Unit:	Cubic Yards
Handling Code:	Not reported
TSP EPA Id:	Not reported
Date TSP Sig:	Not reported
Year:	2007
Manifest Number:	000410121JJK
Manifest Type:	Not reported
Generator EPA Id:	NYD003925070
Generator Date:	04/12/2007
Mailing Address:	Not reported
Mailing City,St,Zip:	Not reported
Contact Name:	Not reported
Contact Phone:	212-777-6571
TSD Epa Id:	PAD981038227
TSD Date:	Not reported
TSD Facility Name:	WORLD RESOURCES CO
TSD Facility Address:	170 WALNUT LANE
TSD Facility City:	POTTSVILLE
TSD Facility State:	PA
Facility Telephone:	Not reported
Page Number:	1
Line Number:	1
Waste Number:	F006
Container Number:	1
Container Type:	Burlap, cloth, paper or plastic bags
Waste Quantity:	1
Unit:	Cubic Yards
Handling Code:	Not reported
TSP EPA Id:	Not reported
Date TSP Sig:	Not reported
Year:	2006
Manifest Number:	000410118JJK
Manifest Type:	T
Generator EPA Id:	NYD003925070
Generator Date:	10/24/2006
Mailing Address:	Not reported
Mailing City,St,Zip:	Not reported
Contact Name:	Not reported
Contact Phone:	Not reported
TSD Epa Id:	PAD981038227
TSD Date:	Not reported
TSD Facility Name:	WORLD RESOURCES CO
TSD Facility Address:	170 WALNUT LANE
TSD Facility City:	POTTSVILLE
TSD Facility State:	PA
Facility Telephone:	212-777-6571
Page Number:	1
Line Number:	1
Waste Number:	F006
Container Number:	2
Container Type:	Burlap, cloth, paper or plastic bags
Waste Quantity:	2
Unit:	Cubic Yards

CONCORD ELECTRONICS CORPORATION (Continued) **1000180263**

Handling Code:	Not reported
TSP EPA Id:	Not reported
Date TSP Sig:	Not reported
Year:	2006
Manifest Number:	PAH244729
Manifest Type:	T
Generator EPA Id:	NYD003925070
Generator Date:	05/09/2006
Mailing Address:	Not reported
Mailing City,St,Zip:	Not reported
Contact Name:	Not reported
Contact Phone:	Not reported
TSD Epa Id:	PAD981038227
TSD Date:	Not reported
TSD Facility Name:	WORLD RESOURCES CO
TSD Facility Address:	170 WALNUT LANE
TSD Facility City:	POTTSVILLE
TSD Facility State:	PA
Facility Telephone:	212-777-6571
Page Number:	1
Line Number:	1
Waste Number:	F006
Container Number:	3
Container Type:	Burlap, cloth, paper or plastic bags
Waste Quantity:	3
Unit:	Cubic Yards
Handling Code:	Not reported
TSP EPA Id:	Not reported
Date TSP Sig:	Not reported
Year:	2006
Manifest Number:	PAH244730
Manifest Type:	T
Generator EPA Id:	NYD003925070
Generator Date:	02/15/2006
Mailing Address:	Not reported
Mailing City,St,Zip:	Not reported
Contact Name:	Not reported
Contact Phone:	Not reported
TSD Epa Id:	PAD981038227
TSD Date:	Not reported
TSD Facility Name:	WORLD RESOURCES CO
TSD Facility Address:	170 WALNUT LANE
TSD Facility City:	POTTSVILLE
TSD Facility State:	PA
Facility Telephone:	212-777-6571
Page Number:	1
Line Number:	1
Waste Number:	F006
Container Number:	4
Container Type:	Burlap, cloth, paper or plastic bags
Waste Quantity:	4
Unit:	Cubic Yards
Handling Code:	Not reported
TSP EPA Id:	Not reported
Date TSP Sig:	Not reported

CONCORD ELECTRONICS CORPORATION (Continued) **1000180263**

Year:	2006
Manifest Number:	PAH244728
Manifest Type:	T
Generator EPA Id:	NYD003925070
Generator Date:	08/01/2006
Mailing Address:	Not reported
Mailing City,St,Zip:	Not reported
Contact Name:	Not reported
Contact Phone:	Not reported
TSD Epa Id:	PAD981038227
TSD Date:	Not reported
TSD Facility Name:	WORLD RESOURCES CO
TSD Facility Address:	170 WALNUT LANE
TSD Facility City:	POTTSVILLE
TSD Facility State:	PA
Facility Telephone:	212-777-6571
Page Number:	1
Line Number:	1
Waste Number:	F006
Container Number:	2
Container Type:	Burlap, cloth, paper or plastic bags
Waste Quantity:	2
Unit:	Cubic Yards
Handling Code:	Not reported
TSP EPA Id:	Not reported
Date TSP Sig:	Not reported

Year:	2005
Manifest Number:	PAH190778
Manifest Type:	T
Generator EPA Id:	NYD003925070
Generator Date:	03/15/2005
Mailing Address:	30 GREAT JONES ST
Mailing City,St,Zip:	NEW YORK, NY 10012
Contact Name:	Not reported
Contact Phone:	212-777-6571
TSD Epa Id:	PAD981038227
TSD Date:	03/15/2005
TSD Facility Name:	W R C PROCESSING CO / WORLD RESOURCES CO
TSD Facility Address:	170 WALNUT LN
TSD Facility City:	POTTSVILLE
TSD Facility State:	PA
Facility Telephone:	Not reported
Page Number:	1
Line Number:	1
Waste Number:	F006
Container Number:	3
Container Type:	Burlap, cloth, paper or plastic bags
Waste Quantity:	3
Unit:	Cubic Yards
Handling Code:	Not reported
TSP EPA Id:	NJD054126164
Date TSP Sig:	03/15/2005

Year:	2004
Manifest Number:	PAH021012
Manifest Type:	T

CONCORD ELECTRONICS CORPORATION (Continued) **1000180263**

Generator EPA Id: NYD003925070
Generator Date: 06/30/2004
Mailing Address: 30 GREAT JONES ST
Mailing City,St,Zip: NEW YORK, NY 10012
Contact Name: Not reported
Contact Phone: 212-777-6571
TSD Epa Id: PAD981038227
TSD Date: 07/01/2004
TSD Facility Name: W R C PROCESSING CO / WORLD RESOURCES CO
TSD Facility Address: 170 WALNUT LN
TSD Facility City: POTTSVILLE
TSD Facility State: PA
Facility Telephone: Not reported
Page Number: 1
Line Number: 1
Waste Number: F006
Container Number: 3
Container Type: Burlap, cloth, paper or plastic bags
Waste Quantity: 3
Unit: Cubic Yards
Handling Code: Not reported
TSP EPA Id: NJD054126164
Date TSP Sig: 06/30/2004

Year: 2004
Manifest Number: PAG470131
Manifest Type: T
Generator EPA Id: NYD003925070
Generator Date: 12/16/2004
Mailing Address: 30 GREAT JONES ST
Mailing City,St,Zip: NEW YORK, NY 10012
Contact Name: Not reported
Contact Phone: 212-777-6571
TSD Epa Id: PAD981038227
TSD Date: 12/17/2004
TSD Facility Name: W R C PROCESSING CO / WORLD RESOURCES CO
TSD Facility Address: 170 WALNUT LN
TSD Facility City: POTTSVILLE
TSD Facility State: PA
Facility Telephone: Not reported
Page Number: 1
Line Number: 1
Waste Number: F006
Container Number: 3
Container Type: Burlap, cloth, paper or plastic bags
Waste Quantity: 3
Unit: Cubic Yards
Handling Code: Not reported
TSP EPA Id: NJD054126164
Date TSP Sig: 12/16/2004

NY MANIFEST:
EPA ID: NYD003925070
Country: USA
Mailing Name: KB - SQUARED INC
Mailing Contact: JACK KESSIAN
Mailing Address: P O BOX 162

CONCORD ELECTRONICS CORPORATION (Continued) **1000180263**

Mailing Address 2:	Not reported
Mailing City:	HARRINGTON PARK
Mailing State:	NJ
Mailing Zip:	07640
Mailing Zip4:	Not reported
Mailing Country:	USA
Mailing Phone:	212-777-6571

Document ID:	NJA0151904
Manifest Status:	Completed copy
Trans1 State ID:	NYJA026S-
Trans2 State ID:	Not reported
Generator Ship Date:	860506
Trans1 Recv Date:	860506
Trans2 Recv Date:	Not reported
TSD Site Recv Date:	860506
Part A Recv Date:	860513
Part B Recv Date:	860514
Generator EPA ID:	NYD003925070
Trans1 EPA ID:	NJD089216790
Trans2 EPA ID:	Not reported
TSDF ID:	NJD089216790
Waste Code:	D002 - NON-LISTED CORROSIVE WASTES
Quantity:	00055
Units:	G - Gallons (liquids only)* (8.3 pounds)
Number of Containers:	001
Container Type:	DF - Fiberboard or plastic drums (glass)
Handling Method:	T Chemical, physical, or biological treatment.
Specific Gravity:	100
Year:	86

Document ID:	CTB0007841
Manifest Status:	Completed copy
Trans1 State ID:	NYU51592
Trans2 State ID:	NYU51592
Generator Ship Date:	860620
Trans1 Recv Date:	860620
Trans2 Recv Date:	Not reported
TSD Site Recv Date:	860620
Part A Recv Date:	860701
Part B Recv Date:	860627
Generator EPA ID:	NYD003925070
Trans1 EPA ID:	NYD097644801
Trans2 EPA ID:	Not reported
TSDF ID:	CTD000604488
Waste Code:	P106 - SODIUM CYANIDE
Quantity:	00189
Units:	P - Pounds
Number of Containers:	001
Container Type:	DM - Metal drums, barrels
Handling Method:	T Chemical, physical, or biological treatment.
Specific Gravity:	100
Year:	86

CONCORD ELECTRONICS CORPORATION (Continued) **1000180263**

Document ID:	NJA0155481
Manifest Status:	Completed copy
Trans1 State ID:	1846-2117
Trans2 State ID:	Not reported
Generator Ship Date:	870424
Trans1 Recv Date:	870424
Trans2 Recv Date:	Not reported
TSD Site Recv Date:	870424
Part A Recv Date:	870430
Part B Recv Date:	870515
Generator EPA ID:	NYD003925070
Trans1 EPA ID:	NJD089216790
Trans2 EPA ID:	Not reported
TSDF ID:	NJD089216790
Waste Code:	D006 - CADMIUM 1.0 MG/L TCLP
Quantity:	01500
Units:	P - Pounds
Number of Containers:	004
Container Type:	DM - Metal drums, barrels
Handling Method:	L Landfill.
Specific Gravity:	100
Waste Code:	Not reported
Quantity:	00110
Units:	G - Gallons (liquids only)* (8.3 pounds)
Number of Containers:	002
Container Type:	DM - Metal drums, barrels
Handling Method:	L Landfill.
Specific Gravity:	100
Waste Code:	Not reported
Quantity:	00165
Units:	G - Gallons (liquids only)* (8.3 pounds)
Number of Containers:	003
Container Type:	DM - Metal drums, barrels
Handling Method:	T Chemical, physical, or biological treatment.
Specific Gravity:	100
Year:	87

Document ID:	NJA0155483
Manifest Status:	Completed copy
Trans1 State ID:	S1846-211
Trans2 State ID:	Not reported
Generator Ship Date:	870313
Trans1 Recv Date:	870313
Trans2 Recv Date:	Not reported
TSD Site Recv Date:	870313
Part A Recv Date:	870319
Part B Recv Date:	870320
Generator EPA ID:	NYD003925070
Trans1 EPA ID:	NJD089216790
Trans2 EPA ID:	Not reported
TSDF ID:	NJD089216790
Waste Code:	D003 - NON-LISTED REACTIVE WASTES
Quantity:	00015
Units:	G - Gallons (liquids only)* (8.3 pounds)
Number of Containers:	003
Container Type:	DF - Fiberboard or plastic drums (glass)

CONCORD ELECTRONICS CORPORATION (Continued) **1000180263**

Handling Method: T Chemical, physical, or biological treatment.
Specific Gravity: 100
Year: 87

Document ID: NJA0151908
Manifest Status: Completed copy
Trans1 State ID: S1846-211
Trans2 State ID: Not reported
Generator Ship Date: 870313
Trans1 Recv Date: 870313
Trans2 Recv Date: Not reported
TSD Site Recv Date: 870313
Part A Recv Date: 870319
Part B Recv Date: 870320
Generator EPA ID: NYD003925070
Trans1 EPA ID: NJD089216790
Trans2 EPA ID: Not reported
TSDF ID: NJD089216790
Waste Code: D006 - CADMIUM 1.0 MG/L TCLP
Quantity: 02625
Units: P - Pounds
Number of Containers: 007
Container Type: DM - Metal drums, barrels
Handling Method: T Chemical, physical, or biological treatment.
Specific Gravity: 100
Waste Code: Not reported
Quantity: 00025
Units: G - Gallons (liquids only)* (8.3 pounds)
Number of Containers: 001
Container Type: DM - Metal drums, barrels
Handling Method: T Chemical, physical, or biological treatment.
Specific Gravity: 100
Waste Code: Not reported
Quantity: 00040
Units: G - Gallons (liquids only)* (8.3 pounds)
Number of Containers: 001
Container Type: DM - Metal drums, barrels
Handling Method: T Chemical, physical, or biological treatment.
Specific Gravity: 100
Waste Code: Not reported
Quantity: 00110
Units: G - Gallons (liquids only)* (8.3 pounds)
Number of Containers: 002
Container Type: DF - Fiberboard or plastic drums (glass)
Handling Method: T Chemical, physical, or biological treatment.
Specific Gravity: 100
Year: 87

Document ID: MIA1814653
Manifest Status: Completed after the designated time period for a TSDF to get a copy to the DEC
Trans1 State ID: Not reported
Trans2 State ID: Not reported
Generator Ship Date: 900621
Trans1 Recv Date: 900621
Trans2 Recv Date: 900711

CONCORD ELECTRONICS CORPORATION (Continued) **1000180263**

TSD Site Recv Date:	900712
Part A Recv Date:	900816
Part B Recv Date:	900817
Generator EPA ID:	NYD003925070
Trans1 EPA ID:	DCD981735244
Trans2 EPA ID:	DCD981735244
TSDF ID:	MID098011992
Waste Code:	F007 - PLATING BATH SOL FM ELECTROPLATING OPER
Quantity:	00165
Units:	G - Gallons (liquids only)* (8.3 pounds)
Number of Containers:	003
Container Type:	DM - Metal drums, barrels
Handling Method:	T Chemical, physical, or biological treatment.
Specific Gravity:	100
Year:	90

Document ID:	PAC0472021
Manifest Status:	Completed after the designated time period for a TSDF to get a copy to the DEC
Trans1 State ID:	Not reported
Trans2 State ID:	PAAH0273
Generator Ship Date:	901113
Trans1 Recv Date:	901113
Trans2 Recv Date:	Not reported
TSD Site Recv Date:	901113
Part A Recv Date:	910404
Part B Recv Date:	901214
Generator EPA ID:	NYD003925070
Trans1 EPA ID:	PAD009232745
Trans2 EPA ID:	Not reported
TSDF ID:	PAD981038227
Waste Code:	F006 - WW TREAT SL FM ELECTROPLATING OPER
Quantity:	03620
Units:	P - Pounds
Number of Containers:	008
Container Type:	BA - Burlap, plastic, paper bags
Handling Method:	T Chemical, physical, or biological treatment.
Specific Gravity:	100
Year:	90

Document ID:	PAE0235933
Manifest Status:	Completed copy
Trans1 State ID:	PAAH0104
Trans2 State ID:	Not reported
Generator Ship Date:	930921
Trans1 Recv Date:	930921
Trans2 Recv Date:	Not reported
TSD Site Recv Date:	930921
Part A Recv Date:	931103
Part B Recv Date:	931006
Generator EPA ID:	NYD003925070
Trans1 EPA ID:	NJD000692061
Trans2 EPA ID:	Not reported
TSDF ID:	PAD981038227
Waste Code:	F006 - WW TREAT SL FM ELECTROPLATING OPER
Quantity:	01836

CONCORD ELECTRONICS CORPORATION (Continued) **1000180263**

Units: P - Pounds
Number of Containers: 004
Container Type: BA - Burlap, plastic, paper bags
Handling Method: R Material recovery of more than 75 percent of the total material.
Specific Gravity: 100
Year: 93

Document ID: PAE6191220
Manifest Status: Completed copy
Trans1 State ID: PAAH0067
Trans2 State ID: Not reported
Generator Ship Date: 970519
Trans1 Recv Date: 970519
Trans2 Recv Date: Not reported
TSD Site Recv Date: 970520
Part A Recv Date: 970528
Part B Recv Date: 970605
Generator EPA ID: NYD003925070
Trans1 EPA ID: NJD054126164
Trans2 EPA ID: Not reported
TSDF ID: PAD981038227
Waste Code: F006 - WW TREAT SL FM ELECTROPLATING OPER
Quantity: 02443
Units: P - Pounds
Number of Containers: 006
Container Type: BA - Burlap, plastic, paper bags
Handling Method: R Material recovery of more than 75 percent of the total material.
Specific Gravity: 100
Year: 97

Document ID: PAE4517936
Manifest Status: Completed copy
Trans1 State ID: PAAH0346
Trans2 State ID: Not reported
Generator Ship Date: 960105
Trans1 Recv Date: 960105
Trans2 Recv Date: Not reported
TSD Site Recv Date: 960106
Part A Recv Date: 960111
Part B Recv Date: 960123
Generator EPA ID: NYD003925070
Trans1 EPA ID: MOD095038998
Trans2 EPA ID: Not reported
TSDF ID: PAD981038227
Waste Code: F006 - WW TREAT SL FM ELECTROPLATING OPER
Quantity: 02387
Units: P - Pounds
Number of Containers: 006
Container Type: BA - Burlap, plastic, paper bags
Handling Method: R Material recovery of more than 75 percent of the total material.
Specific Gravity: 100
Year: 96

Document ID: PAE6191253

CONCORD ELECTRONICS CORPORATION (Continued) **1000180263**

Manifest Status:	Completed after the designated time period for a TSDF to get a copy to the DEC
Trans1 State ID:	PAAH0067
Trans2 State ID:	Not reported
Generator Ship Date:	961205
Trans1 Recv Date:	961205
Trans2 Recv Date:	Not reported
TSD Site Recv Date:	961206
Part A Recv Date:	961224
Part B Recv Date:	961231
Generator EPA ID:	NYD003925070
Trans1 EPA ID:	NJD054126164
Trans2 EPA ID:	Not reported
TSDF ID:	PAD981038227
Waste Code:	F006 - WW TREAT SL FM ELECTROPLATING OPER
Quantity:	04094
Units:	P - Pounds
Number of Containers:	007
Container Type:	BA - Burlap, plastic, paper bags
Handling Method:	R Material recovery of more than 75 percent of the total material.
Specific Gravity:	100
Year:	96

Document ID:	PAE8640306
Manifest Status:	Not reported
Trans1 State ID:	NJD054126164
Trans2 State ID:	Not reported
Generator Ship Date:	12/01/1999
Trans1 Recv Date:	12/01/1999
Trans2 Recv Date:	Not reported
TSD Site Recv Date:	12/02/1999
Part A Recv Date:	Not reported
Part B Recv Date:	Not reported
Generator EPA ID:	NYD003925070
Trans1 EPA ID:	PAD981038227
Trans2 EPA ID:	Not reported
TSDF ID:	PAAH0067
Waste Code:	F008 - PLAT SLDG FM BTM PLAT BATH OPER CYANIDE.
Quantity:	04283
Units:	P - Pounds
Number of Containers:	009
Container Type:	BA - Burlap, plastic, paper bags
Handling Method:	T Chemical, physical, or biological treatment.
Specific Gravity:	01.00
Year:	99

Document ID:	PAE8640310
Manifest Status:	Not reported
Trans1 State ID:	NJD054126164
Trans2 State ID:	Not reported
Generator Ship Date:	09/07/1999
Trans1 Recv Date:	09/07/1999
Trans2 Recv Date:	Not reported
TSD Site Recv Date:	09/08/1999
Part A Recv Date:	Not reported
Part B Recv Date:	Not reported

CONCORD ELECTRONICS CORPORATION (Continued) **1000180263**

Generator EPA ID: NYD003925070
Trans1 EPA ID: PAD981038227
Trans2 EPA ID: Not reported
TSDF ID: PAAH0067
Waste Code: F006 - WW TREAT SL FM ELECTROPLATING OPER
Quantity: 02481
Units: P - Pounds
Number of Containers: 004
Container Type: BA - Burlap, plastic, paper bags
Handling Method: T Chemical, physical, or biological treatment.
Specific Gravity: 01.00
Year: 99

Document ID: PAE8640321
Manifest Status: Not reported
Trans1 State ID: NJD054126164
Trans2 State ID: Not reported
Generator Ship Date: 03/25/1999
Trans1 Recv Date: 03/25/1999
Trans2 Recv Date: Not reported
TSD Site Recv Date: 03/26/1999
Part A Recv Date: Not reported
Part B Recv Date: Not reported
Generator EPA ID: NYD003925070
Trans1 EPA ID: PAD981038227
Trans2 EPA ID: Not reported
TSDF ID: PAAH0067
Waste Code: F006 - WW TREAT SL FM ELECTROPLATING OPER
Quantity: 03657
Units: P - Pounds
Number of Containers: 006
Container Type: BA - Burlap, plastic, paper bags
Handling Method: R Material recovery of more than 75 percent of the total material.
Specific Gravity: 01.00
Year: 99

Document ID: PAE8640332
Manifest Status: Not reported
Trans1 State ID: NJD054126164
Trans2 State ID: Not reported
Generator Ship Date: 01/05/1999
Trans1 Recv Date: 01/05/1999
Trans2 Recv Date: Not reported
TSD Site Recv Date: 01/05/1999
Part A Recv Date: Not reported
Part B Recv Date: Not reported
Generator EPA ID: NYD003925070
Trans1 EPA ID: PAD981038227
Trans2 EPA ID: Not reported
TSDF ID: PAAH0067
Waste Code: F006 - WW TREAT SL FM ELECTROPLATING OPER
Quantity: 02576
Units: P - Pounds
Number of Containers: 005
Container Type: BA - Burlap, plastic, paper bags

CONCORD ELECTRONICS CORPORATION (Continued) **1000180263**

Handling Method: R Material recovery of more than 75 percent of the total material.
Specific Gravity: 01.00
Year: 99

Document ID: PAE8674234
Manifest Status: Not reported
Trans1 State ID: NJD054126164
Trans2 State ID: Not reported
Generator Ship Date: 06/17/1999
Trans1 Recv Date: 06/17/1999
Trans2 Recv Date: Not reported
TSD Site Recv Date: 06/18/1999
Part A Recv Date: Not reported
Part B Recv Date: Not reported
Generator EPA ID: NYD003925070
Trans1 EPA ID: PAD981038227
Trans2 EPA ID: Not reported
TSDF ID: PAAH0067
Waste Code: F006 - WW TREAT SL FM ELECTROPLATING OPER
Quantity: 03126
Units: P - Pounds
Number of Containers: 004
Container Type: BA - Burlap, plastic, paper bags
Handling Method: R Material recovery of more than 75 percent of the total material.
Specific Gravity: 01.00
Year: 99

Document ID: PAG4226920
Manifest Status: Not reported
Trans1 State ID: NJD054126164
Trans2 State ID: Not reported
Generator Ship Date: 06/13/2002
Trans1 Recv Date: 06/13/2002
Trans2 Recv Date: Not reported
TSD Site Recv Date: 06/17/2002
Part A Recv Date: Not reported
Part B Recv Date: Not reported
Generator EPA ID: NYD003925070
Trans1 EPA ID: PAD981038227
Trans2 EPA ID: Not reported
TSDF ID: PAAH0067
Waste Code: F006 - WW TREAT SL FM ELECTROPLATING OPER
Quantity: 00003
Units: Y - Cubic yards* (.85 tons)
Number of Containers: 003
Container Type: BA - Burlap, plastic, paper bags
Handling Method: T Chemical, physical, or biological treatment.
Specific Gravity: 01.00
Year: 2002

Document ID: PAG4226970
Manifest Status: Not reported
Trans1 State ID: NJD054126164
Trans2 State ID: Not reported

CONCORD ELECTRONICS CORPORATION (Continued) **1000180263**

Generator Ship Date:	03/19/2002
Trans1 Recv Date:	03/19/2002
Trans2 Recv Date:	Not reported
TSD Site Recv Date:	03/20/2002
Part A Recv Date:	Not reported
Part B Recv Date:	Not reported
Generator EPA ID:	NYD003925070
Trans1 EPA ID:	PAD981038227
Trans2 EPA ID:	Not reported
TSDF ID:	PAAH0067
Waste Code:	F006 - WW TREAT SL FM ELECTROPLATING OPER
Quantity:	01444
Units:	P - Pounds
Number of Containers:	002
Container Type:	BA - Burlap, plastic, paper bags
Handling Method:	R Material recovery of more than 75 percent of the total material.
Specific Gravity:	01.00
Year:	2002

Document ID:	RIH0017718
Manifest Status:	Not reported
Trans1 State ID:	NJD054126164
Trans2 State ID:	Not reported
Generator Ship Date:	06/10/2002
Trans1 Recv Date:	06/10/2002
Trans2 Recv Date:	Not reported
TSD Site Recv Date:	06/21/2002
Part A Recv Date:	Not reported
Part B Recv Date:	Not reported
Generator EPA ID:	NYD003925070
Trans1 EPA ID:	RID001200252
Trans2 EPA ID:	Not reported
TSDF ID:	0438588ME
Waste Code:	F007 - PLATING BATH SOL FM ELECTROPLATING OPER
Quantity:	00315
Units:	G - Gallons (liquids only)* (8.3 pounds)
Number of Containers:	006
Container Type:	DF - Fiberboard or plastic drums (glass)
Handling Method:	B Incineration, heat recovery, burning.
Specific Gravity:	01.00
Year:	2002

Document ID:	PAG4599340
Manifest Status:	Not reported
Trans1 State ID:	NJD054126164
Trans2 State ID:	Not reported
Generator Ship Date:	09/04/2002
Trans1 Recv Date:	09/04/2002
Trans2 Recv Date:	Not reported
TSD Site Recv Date:	09/04/2002
Part A Recv Date:	Not reported
Part B Recv Date:	Not reported
Generator EPA ID:	NYD003925070
Trans1 EPA ID:	PAD981038227
Trans2 EPA ID:	Not reported

CONCORD ELECTRONICS CORPORATION (Continued) **1000180263**

TSDF ID:	PAAH0067
Waste Code:	F006 - WW TREAT SL FM ELECTROPLATING OPER
Quantity:	01346
Units:	P - Pounds
Number of Containers:	002
Container Type:	BA - Burlap, plastic, paper bags
Handling Method:	L Landfill.
Specific Gravity:	01.00
Year:	2002

Click this hyperlink while viewing on your computer to access
229 additional NY_MANIFEST: record(s) in the EDR Site Report.

MANIFEST:

GEN Cert Date:	8/12/1998
Transporter Recpt Date:	Not reported
Number Of Containers:	0
Container Type:	Not reported
Waste Code1:	F007
Waste Code2:	D003
Waste Code3:	Not reported
Comment:	Not reported
Fee Exempt Code:	Not reported
TSDF Name:	TECHNIC INC
TSDF ID:	RID001200252
TSDF Date:	Not reported
Date Imported:	8/8/1995
Transporter 2 Name:	Not reported
Transporter 2 ID:	Not reported
Manifest Docket Number:	RIB0011712
Waste Description:	SILVER CYANIDE
Quantity:	125
WT/Vol Units:	G
Item Number:	1
Transporter Name:	FREEHOLD
Transporter EPA ID:	NJD054126164
GEN Cert Date:	10/18/1990
Transporter Recpt Date:	Not reported
Transporter 2 Recpt Date:	Not reported
TSDF Recpt Date:	Not reported
EPA ID:	NYD003925070
Transporter 2 ID:	Not reported

Manifest Docket Number:	RIB0011712
Waste Description:	POISON LIQ
Quantity:	115
WT/Vol Units:	G
Item Number:	2
Transporter Name:	FREEHOLD
Transporter EPA ID:	NJD054126164
GEN Cert Date:	10/18/1990
Transporter Recpt Date:	Not reported
Transporter 2 Recpt Date:	Not reported
TSDF Recpt Date:	Not reported
EPA ID:	NYD003925070
Transporter 2 ID:	Not reported

CONCORD ELECTRONICS CORPORATION (Continued) **1000180263**

Manifest Docket Number:	RIH0002568
Waste Description:	POT CYN
Quantity:	110
WT/Vol Units:	G
Item Number:	1
Transporter Name:	TRI-STATE MOTOR TRANSIT
Transporter EPA ID:	MOD095038998
GEN Cert Date:	8/12/1998
Transporter Recpt Date:	Not reported
Transporter 2 Recpt Date:	Not reported
TSDF Recpt Date:	Not reported
EPA ID:	NYD003925070
Transporter 2 ID:	Not reported

Manifest Docket Number:	RIC0026924
Waste Description:	POT METALLIC
Quantity:	21
WT/Vol Units:	G
Item Number:	1
Transporter Name:	FREEHOLD CARTAGE INC
Transporter EPA ID:	NJD054126164
GEN Cert Date:	5/5/1994
Transporter Recpt Date:	Not reported
Transporter 2 Recpt Date:	Not reported
TSDF Recpt Date:	Not reported
EPA ID:	NYD003925070
Transporter 2 ID:	Not reported

AB279 **30 GREAT JONES ST** **AST** **U003386276**
NE **30 GREAT JONES ST** **HIST AST** **N/A**
1/8-1/4 **NEW YORK, NY 10012**
0.187 mi.
985 ft. **Site 6 of 18 in cluster AB**

Relative:
Higher

Actual:
42 ft.

AST:

Region:	STATE
DEC Region:	2
Site Status:	Unregulated
Facility Id:	2-207543
Program Type:	PBS
UTM X:	585068.40751000005
UTM Y:	4508958.9141899999
Expiration Date:	N/A

Affiliation Records:

Site Id:	7371
Affiliation Type:	Mail Contact
Company Name:	EDISON CONSTR. MGT.
Contact Type:	Not reported
Contact Name:	JOE PIPIA
Address1:	100 WASHINGTON STREET
Address2:	Not reported
City:	NEWARK
State:	NJ
Zip Code:	07102
Country Code:	001
Phone:	(973) 643-7700

30 GREAT JONES ST (Continued) **U003386276**

Phone Ext:	Not reported
Email:	JOEP@EDPROP.COM
Fax Number:	Not reported
Modified By:	MSBAPTIS
Date Last Modified:	1/6/2009

Site Id:	7371
Affiliation Type:	On-Site Operator
Company Name:	30 GREAT JONES ST
Contact Type:	Not reported
Contact Name:	HARAY CORP
Address1:	Not reported
Address2:	Not reported
City:	Not reported
State:	NN
Zip Code:	Not reported
Country Code:	001
Phone:	(212) 777-6571
Phone Ext:	Not reported
Email:	Not reported
Fax Number:	Not reported
Modified By:	MSBAPTIS
Date Last Modified:	1/6/2009

Site Id:	7371
Affiliation Type:	Emergency Contact
Company Name:	SP GREAT JONES,LLC C/O THE CORNERSTONE GROUP
Contact Type:	Not reported
Contact Name:	JOE PIPIA
Address1:	Not reported
Address2:	Not reported
City:	Not reported
State:	NN
Zip Code:	Not reported
Country Code:	999
Phone:	(973) 643-7700
Phone Ext:	Not reported
Email:	Not reported
Fax Number:	Not reported
Modified By:	MSBAPTIS
Date Last Modified:	1/6/2009

Site Id:	7371
Affiliation Type:	Owner
Company Name:	SP GREAT JONES,LLC C/O THE CORNERSTONE GROUP
Contact Type:	PRES
Contact Name:	KEVIN MALONEY
Address1:	570 7TH AVE SUITE 500
Address2:	Not reported
City:	NEW YORK
State:	NY
Zip Code:	10012
Country Code:	001
Phone:	(973) 643-7700
Phone Ext:	Not reported
Email:	Not reported
Fax Number:	Not reported

30 GREAT JONES ST (Continued) **U003386276**

Modified By: MSBAPTIS
Date Last Modified: 1/6/2009

Equipment Records:

A00 - Tank Internal Protection - None
D01 - Pipe Type - Steel/Carbon Steel/Iron
J02 - Dispenser - Suction
L09 - Piping Leak Detection - Exempt Suction Piping
F00 - Pipe External Protection - None
I04 - Overfill - Product Level Gauge (A/G)
G03 - Tank Secondary Containment - Vault (w/o access)
C03 - Pipe Location - Aboveground/Underground Combination
H00 - Tank Leak Detection - None
B00 - Tank External Protection - None

Tank Info:

Tank Number: 001
Tank Id: 9605
Tank Location: 2
Tank Type: Steel/Carbon Steel/Iron
Tank Status: Closed - Removed
Tank Model: Not reported
Pipe Model: Not reported
Install Date: 11/16/1976
Capacity Gallons: 1500
Tightness Test Method: NN
Date Test: Not reported
Next Test Date: Not reported
Date Tank Closed: 05/08/2008
Register: True
Modified By: MSBAPTIS
Last Modified: 01/06/2009

HIST AST:

PBS Number: 2-207543
SWIS Code: 6201
Operator: HARCY CORP
Facility Phone: (212) 777-6571
Facility Addr2: 30 GREAT JONES ST
Facility Type: OTHER
Emergency: IRVING KASON
Emergency Tel: (212) 777-6571
Old PBSNO: Not reported
Date Inspected: Not reported
Inspector: Not reported
Result of Inspection: Not reported
Owner Name: HARCY CORP
Owner Address: 30 GREAT JONES ST
Owner City,St,Zip: NEW YORK, NY 10012
Federal ID: Not reported
Owner Tel: (212) 777-6571
Owner Type: Corporate/Commercial
Owner Subtype: Not reported
Mailing Contact: IRVING KASON
Mailing Name: HARCY CORP
Mailing Address: 30 GREAT JONES ST

30 GREAT JONES ST (Continued) **U003386276**

Mailing Address 2:	Not reported
Mailing City,St,Zip:	NEW YORK, NY 10012
Mailing Telephone:	(212) 777-6571
Owner Mark:	First Owner
Facility Status:	1 - Active PBS facility, i.e. total capacity of the PBS tanks is greater than 1,100 gallons, regardless if Subpart 360-14 tanks exist or not at the facility.
Certification Flag:	False
Certification Date:	07/02/1997
Expiration:	06/30/2002
Renew Flag:	False
Renew Date:	Not reported
Total Capacity:	1500
FAMT:	True
Facility Screen:	No Missing Data
Owner Screen:	No Missing Data
Tank Screen:	No Missing Data
Dead Letter:	False
CBS Number:	Not reported
Town or City:	NEW YORK CITY
County Code:	62
Town or City Code:	01
Region:	2

Tank ID:	001
Tank Location:	ABOVEGROUND
Tank Status:	In Service
Install Date:	Not reported
Capacity (Gal):	1500
Product Stored:	NOS 1,2, OR 4 FUEL OIL
Tank Type:	Steel/carbon steel
Tank Internal:	0
Tank External:	0
Pipe Location:	Aboveground/Underground Combination
Pipe Type:	STEEL/IRON
Pipe Internal:	None
Pipe External:	0
Tank Containment:	Diking
Leak Detection:	0
Overfill Protection:	4
Dispenser Method:	Suction
Date Tested:	Not reported
Next Test Date:	Not reported
Missing Data for Tank:	No Missing Data
Date Closed:	Not reported
Test Method:	Not reported
Deleted:	False
Updated:	True
SPDES Number:	Not reported
Lat/Long:	Not reported

AB280 **3 GREAT JONES TENANTS CORP.** **AST** **A100175403**
NNE **3 GREAT JONES STREET** **N/A**
1/8-1/4 **NEW YORK, NY 10012**
0.187 mi.
989 ft. **Site 7 of 18 in cluster AB**

Relative:
Higher

Actual:
41 ft.

AST:

Region:	STATE
DEC Region:	2
Site Status:	Active
Facility Id:	2-605096
Program Type:	PBS
UTM X:	584965.57926999999
UTM Y:	4509006.3613299998
Expiration Date:	2016/02/01

Affiliation Records:

Site Id:	26965
Affiliation Type:	Owner
Company Name:	3 GREAT JONES TENANTS CORP.
Contact Type:	MANAGING AGENT
Contact Name:	ROBERT WILSON
Address1:	3 GREAT JONES STREET
Address2:	Not reported
City:	NEW YORK
State:	NY
Zip Code:	10012
Country Code:	001
Phone:	(212) 529-5688
Phone Ext:	Not reported
Email:	Not reported
Fax Number:	Not reported
Modified By:	KXTANG
Date Last Modified:	1/11/2006

Site Id:	26965
Affiliation Type:	Mail Contact
Company Name:	ANDREWS BUILDING CORPORATION
Contact Type:	Not reported
Contact Name:	ROBERT BRANDER
Address1:	666 BROADWAY
Address2:	12TH FLOOR
City:	NEW YORK
State:	NY
Zip Code:	10012
Country Code:	001
Phone:	(212) 529-5688
Phone Ext:	Not reported
Email:	BBRANDER@ANDREWSBC.COM
Fax Number:	Not reported
Modified By:	KXTANG
Date Last Modified:	1/11/2006

Site Id:	26965
Affiliation Type:	On-Site Operator
Company Name:	3 GREAT JONES TENANTS CORP.
Contact Type:	Not reported
Contact Name:	ROBERT WILSON
Address1:	Not reported
Address2:	Not reported

3 GREAT JONES TENANTS CORP. (Continued) **A100175403**

City:	Not reported
State:	NN
Zip Code:	Not reported
Country Code:	001
Phone:	(212) 529-5688
Phone Ext:	Not reported
Email:	Not reported
Fax Number:	Not reported
Modified By:	TRANSLAT
Date Last Modified:	3/4/2004

Site Id:	26965
Affiliation Type:	Emergency Contact
Company Name:	3 GREAT JONES TENANTS CORP.
Contact Type:	Not reported
Contact Name:	EUGENE ANDREWS
Address1:	Not reported
Address2:	Not reported
City:	Not reported
State:	NN
Zip Code:	Not reported
Country Code:	001
Phone:	(212) 529-5688
Phone Ext:	Not reported
Email:	Not reported
Fax Number:	Not reported
Modified By:	TRANSLAT
Date Last Modified:	3/4/2004

Equipment Records:

A00 - Tank Internal Protection - None
D01 - Pipe Type - Steel/Carbon Steel/Iron
J02 - Dispenser - Suction
L09 - Piping Leak Detection - Exempt Suction Piping
C01 - Pipe Location - Aboveground
E00 - Piping Secondary Containment - None
H00 - Tank Leak Detection - None
F00 - Pipe External Protection - None
B00 - Tank External Protection - None
G99 - Tank Secondary Containment - Other
I05 - Overfill - Vent Whistle

Tank Info:

Tank Number:	001
Tank Id:	59428
Tank Location:	3
Tank Type:	Steel/Carbon Steel/Iron
Tank Status:	In Service
Tank Model:	Not reported
Pipe Model:	Not reported
Install Date:	09/01/1976
Capacity Gallons:	2000
Tightness Test Method:	NN
Date Test:	Not reported
Next Test Date:	Not reported
Date Tank Closed:	Not reported

3 GREAT JONES TENANTS CORP. (Continued) **A100175403**

Register: True
Modified By: MSBAPTIS
Last Modified: 11/19/2010

AC281 **CON EDISON MANHOLE 41552** **RCRA-NonGen** **1014919159**
South **211 MULBERY ST** **NYP004233144**
1/8-1/4 **NEW YORK, NY 10012**
0.187 mi.
989 ft. **Site 1 of 3 in cluster AC**

Relative:
Lower

Actual:
37 ft.

RCRA-NonGen:
Date form received by agency: 04/30/2011
Facility name: CON EDISON MANHOLE 41552
Facility address: 211 MULBERY ST
NEW YORK, NY 10012
EPA ID: NYP004233144
Mailing address: IRVING PLAZA RM 828
NEW YORK, NY 10003
Contact: KELVIN NELSON
Contact address: Not reported
Not reported
Contact country: Not reported
Contact telephone: (212) 780-3756
Contact email: Not reported
EPA Region: 02
Classification: Non-Generator
Description: Handler: Non-Generators do not presently generate hazardous waste

Handler Activities Summary:
U.S. importer of hazardous waste: No
Mixed waste (haz. and radioactive): No
Recycler of hazardous waste: No
Transporter of hazardous waste: No
Treater, storer or disposer of HW: No
Underground injection activity: No
On-site burner exemption: No
Furnace exemption: No
Used oil fuel burner: No
Used oil processor: No
User oil refiner: No
Used oil fuel marketer to burner: No
Used oil Specification marketer: No
Used oil transfer facility: No
Used oil transporter: No

Historical Generators:
Date form received by agency: 03/31/2011
Facility name: CON EDISON MANHOLE 41552
Classification: Conditionally Exempt Small Quantity Generator

Violation Status: No violations found

T282 **J S DENTAL MANUFACTURING INC** **RCRA-NonGen** **1000187221**
West **110 GREENE ST** **FINDS** **NYD101109114**
1/8-1/4 **NEW YORK, NY 10012** **MANIFEST**
0.188 mi.
992 ft. **Site 14 of 14 in cluster T**

Relative:
Lower

Actual:
24 ft.

RCRA-NonGen:

Date form received by agency:	01/01/2007
Facility name:	J S DENTAL MANUFACTURING INC
Facility address:	110 GREENE ST NEW YORK, NY 10012
EPA ID:	NYD101109114
Mailing address:	GREENE ST NEW YORK, NY 10012
Contact:	Not reported
Contact address:	GREENE ST NEW YORK, NY 10012
Contact country:	US
Contact telephone:	Not reported
Contact email:	Not reported
EPA Region:	02
Land type:	Facility is not located on Indian land. Additional information is not known.
Classification:	Non-Generator
Description:	Handler: Non-Generators do not presently generate hazardous waste

Owner/Operator Summary:

Owner/operator name:	Not reported
Owner/operator address:	NOT REQUIRED NOT REQUIRED, WY 99999
Owner/operator country:	US
Owner/operator telephone:	(212) 555-1212
Legal status:	Private
Owner/Operator Type:	Operator
Owner/Op start date:	Not reported
Owner/Op end date:	Not reported

Owner/operator name:	Not reported
Owner/operator address:	NOT REQUIRED NOT REQUIRED, WY 99999
Owner/operator country:	US
Owner/operator telephone:	(212) 555-1212
Legal status:	Private
Owner/Operator Type:	Owner
Owner/Op start date:	Not reported
Owner/Op end date:	Not reported

Handler Activities Summary:

U.S. importer of hazardous waste:	No
Mixed waste (haz. and radioactive):	No
Recycler of hazardous waste:	No
Transporter of hazardous waste:	No
Treater, storer or disposer of HW:	No
Underground injection activity:	No
On-site burner exemption:	No
Furnace exemption:	No
Used oil fuel burner:	No
Used oil processor:	No
User oil refiner:	No

J S DENTAL MANUFACTURING INC (Continued) **1000187221**

Used oil fuel marketer to burner: No
Used oil Specification marketer: No
Used oil transfer facility: No
Used oil transporter: No

Historical Generators:
Date form received by agency: 01/01/2006
Facility name: J S DENTAL MANUFACTURING INC
Classification: Not a generator, verified

Date form received by agency: 07/08/1999
Facility name: J S DENTAL MANUFACTURING INC
Classification: Not a generator, verified

Date form received by agency: 02/25/1985
Facility name: J S DENTAL MANUFACTURING INC
Classification: Large Quantity Generator

Violation Status: No violations found

Evaluation Action Summary:
Evaluation date: 11/15/1986
Evaluation: NON-FINANCIAL RECORD REVIEW
Area of violation: Not reported
Date achieved compliance: Not reported
Evaluation lead agency: State

FINDS:

Registry ID: 110004378316

Environmental Interest/Information System
RCRAInfo is a national information system that supports the Resource Conservation and Recovery Act (RCRA) program through the tracking of events and activities related to facilities that generate, transport, and treat, store, or dispose of hazardous waste. RCRAInfo allows RCRA program staff to track the notification, permit, compliance, and corrective action activities required under RCRA.

NY MANIFEST:
EPA ID: NYD101109114
Country: USA
Mailing Name: J S DENTAL
Mailing Contact: J S DENTAL
Mailing Address: 110 GREEN ST
Mailing Address 2: Not reported
Mailing City: NEW YORK
Mailing State: NY
Mailing Zip: 10012
Mailing Zip4: Not reported
Mailing Country: USA
Mailing Phone: 212-431-8007

Document ID: NJA0009886

J S DENTAL MANUFACTURING INC (Continued) **1000187221**

Manifest Status:	Completed after the designated time period for a TSDF to get a copy to the DEC
Trans1 State ID:	JA-195NJS
Trans2 State ID:	Not reported
Generator Ship Date:	850620
Trans1 Recv Date:	850620
Trans2 Recv Date:	Not reported
TSD Site Recv Date:	850620
Part A Recv Date:	851024
Part B Recv Date:	850702
Generator EPA ID:	NYD101109114
Trans1 EPA ID:	NJD048810279
Trans2 EPA ID:	Not reported
TSDF ID:	NJD048810279
Waste Code:	F001 - UNKNOWN
Quantity:	00040
Units:	G - Gallons (liquids only)* (8.3 pounds)
Number of Containers:	001
Container Type:	DM - Metal drums, barrels
Handling Method:	T Chemical, physical, or biological treatment.
Specific Gravity:	100
Year:	85

V283 **226 LAFAYETTE STREET COMPANY INC.** **AST** **U003395356**
SSW **226 LAFAYETTE STREET** **HIST AST** **N/A**
1/8-1/4 **NEW YORK, NY 10012**
0.189 mi.
996 ft. **Site 13 of 15 in cluster V**

Relative:
Lower

Actual:
34 ft.

AST:

Region:	STATE
DEC Region:	2
Site Status:	Active
Facility Id:	2-509205
Program Type:	PBS
UTM X:	584746.92223000003
UTM Y:	4508443.32388
Expiration Date:	2016/01/25

Affiliation Records:

Site Id:	21749
Affiliation Type:	Owner
Company Name:	226 LAFAYETTE STREET COMPANY INC.
Contact Type:	TREASURER
Contact Name:	EVELYNE WASSMAN
Address1:	226 LAFAYETTE STREET
Address2:	Not reported
City:	NEW YORK
State:	NY
Zip Code:	10012
Country Code:	001
Phone:	(212) 925-4550
Phone Ext:	Not reported
Email:	EVELYNEWASSMAN@MAC.COM
Fax Number:	Not reported
Modified By:	BVCAMPBE
Date Last Modified:	10/26/2010

Site Id:	21749

226 LAFAYETTE STREET COMPANY INC. (Continued) **U003395356**

Affiliation Type:	Mail Contact
Company Name:	226 LAFAYETTE STREET COMPANY INC.
Contact Type:	TREASURER
Contact Name:	EVELYNE WASSMAN
Address1:	226 LAFAYETTE STREET
Address2:	Not reported
City:	NEW YORK
State:	NY
Zip Code:	10012
Country Code:	001
Phone:	(212) 925-4550
Phone Ext:	Not reported
Email:	EVELYNEWASSMAN@MAC.COM
Fax Number:	Not reported
Modified By:	BVCAMPBE
Date Last Modified:	10/26/2010

Site Id:	21749
Affiliation Type:	On-Site Operator
Company Name:	226 LAFAYETTE STREET COMPANY INC.
Contact Type:	Not reported
Contact Name:	226 LAFAYETTE STREET
Address1:	Not reported
Address2:	Not reported
City:	Not reported
State:	NN
Zip Code:	Not reported
Country Code:	001
Phone:	(212) 925-4550
Phone Ext:	Not reported
Email:	Not reported
Fax Number:	Not reported
Modified By:	BVCAMPBE
Date Last Modified:	10/26/2010

Site Id:	21749
Affiliation Type:	Emergency Contact
Company Name:	226 LAFAYETTE STREET COMPANY INC.
Contact Type:	Not reported
Contact Name:	EVELYNE WASSMAN
Address1:	Not reported
Address2:	Not reported
City:	Not reported
State:	NN
Zip Code:	Not reported
Country Code:	999
Phone:	(212) 925-4550
Phone Ext:	Not reported
Email:	Not reported
Fax Number:	Not reported
Modified By:	BVCAMPBE
Date Last Modified:	10/26/2010

Equipment Records:

A00 - Tank Internal Protection - None
D01 - Pipe Type - Steel/Carbon Steel/Iron
J02 - Dispenser - Suction

226 LAFAYETTE STREET COMPANY INC. (Continued) **U003395356**

L09 - Piping Leak Detection - Exempt Suction Piping
C00 - Pipe Location - No Piping
F00 - Pipe External Protection - None
I04 - Overfill - Product Level Gauge (A/G)
G03 - Tank Secondary Containment - Vault (w/o access)
H00 - Tank Leak Detection - None
B00 - Tank External Protection - None

Tank Info:

Tank Number:	001
Tank Id:	39664
Tank Location:	1
Tank Type:	Steel/Carbon Steel/Iron
Tank Status:	In Service
Tank Model:	Not reported
Pipe Model:	Not reported
Install Date:	01/01/1949
Capacity Gallons:	2000
Tightness Test Method:	NN
Date Test:	Not reported
Next Test Date:	Not reported
Date Tank Closed:	Not reported
Register:	True
Modified By:	BVCAMPBE
Last Modified:	10/26/2010

HIST AST:

PBS Number:	2-509205
SWIS Code:	6201
Operator:	226 LAFAYETTE STREET
Facility Phone:	(212) 226-6278
Facility Addr2:	226 LAFAYETTE STREET
Facility Type:	APARTMENT BUILDING
Facility Type:	OTHER
Emergency:	JOANNA ALPUY
Emergency Tel:	(212) 226-6278
Old PBSNO:	Not reported
Date Inspected:	Not reported
Inspector:	Not reported
Result of Inspection:	Not reported
Owner Name:	226 LAFAYETTE STREET COMPANY INC.
Owner Address:	226 LAFAYETTE STREET
Owner City,St,Zip:	NEW YORK, NY 10012
Federal ID:	Not reported
Owner Tel:	(212) 226-6278
Owner Type:	Corporate/Commercial
Owner Subtype:	Not reported
Mailing Contact:	JOANA ALPUY
Mailing Name:	226 LAFAYETTE STREET COMPANY INC.
Mailing Address:	226 LAFAYETTE STREET
Mailing Address 2:	Not reported
Mailing City,St,Zip:	NEW YORK, NY 10012
Mailing Telephone:	(212) 226-6278
Owner Mark:	First Owner
Facility Status:	1 - Active PBS facility, i.e. total capacity of the PBS tanks is greater than 1,100 gallons, regardless if Subpart 360-14 tanks exist

226 LAFAYETTE STREET COMPANY INC. (Continued) **U003395356**

	or not at the facility.
Certification Flag:	False
Certification Date:	12/15/2000
Expiration:	01/25/2006
Renew Flag:	False
Renew Date:	Not reported
Total Capacity:	2000
FAMT:	True
Facility Screen:	No Missing Data
Owner Screen:	No Missing Data
Tank Screen:	Minor Data Missing
Dead Letter:	False
CBS Number:	Not reported
Town or City:	NEW YORK CITY
County Code:	62
Town or City Code:	01
Region:	2
Tank ID:	001
Tank Location:	ABOVEGROUND
Tank Status:	In Service
Install Date:	Not reported
Capacity (Gal):	2000
Product Stored:	NOS 1,2, OR 4 FUEL OIL
Tank Type:	Steel/carbon steel
Tank Internal:	Not reported
Tank External:	Not reported
Pipe Location:	Not reported
Pipe Type:	STEEL/IRON
Pipe Internal:	Not reported
Pipe External:	Not reported
Tank Containment:	Diking
Leak Detection:	0
Overfill Protection:	4
Dispenser Method:	Suction
Date Tested:	Not reported
Next Test Date:	Not reported
Missing Data for Tank:	Minor Data Missing
Date Closed:	Not reported
Test Method:	Not reported
Deleted:	False
Updated:	False
SPDES Number:	Not reported
Lat/Long:	Not reported

AB284 **FDNY - ENG 33** **AST** **A100194049**
NE **42 GREAT JONES ST** **N/A**
1/8-1/4 **NEW YORK, NY 10012**
0.189 mi.
996 ft. **Site 8 of 18 in cluster AB**

Relative:
Higher

Actual:
42 ft.

AST:

Region:	STATE
DEC Region:	2
Site Status:	Unregulated
Facility Id:	2-600571
Program Type:	PBS
UTM X:	585116.56655999995

FDNY - ENG 33 (Continued) **A100194049**

UTM Y: 4508928.1595700001
Expiration Date: N/A

Affiliation Records:

Site Id: 22552
Affiliation Type: Owner
Company Name: FIRE DEPARTMENT CITY OF NEW YORK
Contact Type: Not reported
Contact Name: JOSEPH M. MASTROPIETRO
Address1: 9 METROTECH CENTER
Address2: Not reported
City: BROOKLYN
State: NY
Zip Code: 11201-3857
Country Code: 001
Phone: (718) 999-2094
Phone Ext: Not reported
Email: Not reported
Fax Number: Not reported
Modified By: DXLIVING
Date Last Modified: 6/22/2007

Site Id: 22552
Affiliation Type: Mail Contact
Company Name: Not reported
Contact Type: Not reported
Contact Name: FDNY MAINTENANCE DIVISION
Address1: 48-34 35TH STRET
Address2: Not reported
City: LONG ISLAND CITY
State: NY
Zip Code: 11101
Country Code: 001
Phone: (718) 784-6510
Phone Ext: Not reported
Email: Not reported
Fax Number: Not reported
Modified By: DXLIVING
Date Last Modified: 6/22/2007

Site Id: 22552
Affiliation Type: On-Site Operator
Company Name: ENGINE COMPANY 33
Contact Type: Not reported
Contact Name: COMPANY OFFICER
Address1: Not reported
Address2: Not reported
City: Not reported
State: NN
Zip Code: Not reported
Country Code: 001
Phone: (212) 570-4233
Phone Ext: Not reported
Email: Not reported
Fax Number: Not reported
Modified By: TRANSLAT
Date Last Modified: 3/4/2004

FDNY - ENG 33 (Continued) **A100194049**

Site Id:	22552
Affiliation Type:	Emergency Contact
Company Name:	FIRE DEPARTMENT CITY OF NEW YORK
Contact Type:	Not reported
Contact Name:	FDNY
Address1:	Not reported
Address2:	Not reported
City:	Not reported
State:	NN
Zip Code:	Not reported
Country Code:	999
Phone:	(718) 999-2094
Phone Ext:	Not reported
Email:	Not reported
Fax Number:	Not reported
Modified By:	DXLIVING
Date Last Modified:	6/22/2007

Equipment Records:

B01 - Tank External Protection - Painted/Asphalt Coating
F00 - Pipe External Protection - None
I04 - Overfill - Product Level Gauge (A/G)
A00 - Tank Internal Protection - None
D01 - Pipe Type - Steel/Carbon Steel/Iron
J02 - Dispenser - Suction
H99 - Tank Leak Detection - Other
C03 - Pipe Location - Aboveground/Underground Combination
H05 - Tank Leak Detection - In-Tank System (ATG)
I02 - Overfill - High Level Alarm
C03 - Pipe Location - Aboveground/Underground Combination
H00 - Tank Leak Detection - None
A00 - Tank Internal Protection - None
D01 - Pipe Type - Steel/Carbon Steel/Iron
J02 - Dispenser - Suction
L09 - Piping Leak Detection - Exempt Suction Piping
F00 - Pipe External Protection - None
G00 - Tank Secondary Containment - None
I05 - Overfill - Vent Whistle
G99 - Tank Secondary Containment - Other
B00 - Tank External Protection - None

Tank Info:

Tank Number:	001
Tank Id:	43018
Tank Location:	3
Tank Type:	Steel/Carbon Steel/Iron
Tank Status:	Closed - Removed
Tank Model:	Not reported
Pipe Model:	Not reported
Install Date:	06/01/1977
Capacity Gallons:	3000
Tightness Test Method:	NN
Date Test:	Not reported
Next Test Date:	Not reported
Date Tank Closed:	10/08/2003
Register:	True

FDNY - ENG 33 (Continued) **A100194049**

Modified By: CGFREEDM
Last Modified: 06/06/2008

Tank Number: 002
Tank Id: 43019
Tank Location: 3
Tank Type: Steel/Carbon Steel/Iron
Tank Status: In Service
Tank Model: Not reported
Pipe Model: Not reported
Install Date: Not reported
Capacity Gallons: 550
Tightness Test Method: NN
Date Test: Not reported
Next Test Date: Not reported
Date Tank Closed: Not reported
Register: True
Modified By: TRANSLAT
Last Modified: 03/04/2004

V285 **S LINZER** **UST** **U004077036**
SSW **225 LAFAYETTE ST** **N/A**
1/8-1/4 **NYC, NY 10012**
0.189 mi.
999 ft. **Site 14 of 15 in cluster V**

Relative:
Lower

Actual:
34 ft.

UST:
Facility Id: 2-267252
Region: STATE
DEC Region: 2
Site Status: Active
Program Type: PBS
Expiration Date: 2007/08/17
UTM X: 584733.03112000006
UTM Y: 4508439.2794700004

Affiliation Records:
Site Id: 11082
Affiliation Type: Owner
Company Name: S LINZER
Contact Type: Not reported
Contact Name: Not reported
Address1: 225 LAFAYETTE ST
Address2: Not reported
City: NYC
State: NY
Zip Code: 10012
Country Code: 001
Phone: (212) 226-0288
Phone Ext: Not reported
Email: Not reported
Fax Number: Not reported
Modified By: TRANSLAT
Date Last Modified: 3/4/2004

Site Id: 11082
Affiliation Type: Mail Contact

S LINZER (Continued) **U004077036**

Company Name:	S LINZER
Contact Type:	Not reported
Contact Name:	SAUL LINZER
Address1:	225 LAFAYETTE ST
Address2:	Not reported
City:	NYC
State:	NY
Zip Code:	10012
Country Code:	001
Phone:	(212) 226-2288
Phone Ext:	Not reported
Email:	Not reported
Fax Number:	Not reported
Modified By:	TRANSLAT
Date Last Modified:	3/4/2004

Site Id:	11082
Affiliation Type:	On-Site Operator
Company Name:	S LINZER
Contact Type:	Not reported
Contact Name:	AZAR HAMID
Address1:	Not reported
Address2:	Not reported
City:	Not reported
State:	NN
Zip Code:	Not reported
Country Code:	001
Phone:	(212) 226-2288
Phone Ext:	Not reported
Email:	Not reported
Fax Number:	Not reported
Modified By:	TRANSLAT
Date Last Modified:	3/4/2004

Site Id:	11082
Affiliation Type:	Emergency Contact
Company Name:	S LINZER
Contact Type:	Not reported
Contact Name:	AZAR HAMID
Address1:	Not reported
Address2:	Not reported
City:	Not reported
State:	NN
Zip Code:	Not reported
Country Code:	001
Phone:	(212) 226-2288
Phone Ext:	Not reported
Email:	Not reported
Fax Number:	Not reported
Modified By:	TRANSLAT
Date Last Modified:	3/4/2004

Equipment Records:

A00 - Tank Internal Protection - None
D01 - Pipe Type - Steel/Carbon Steel/Iron
J02 - Dispenser - Suction
L09 - Piping Leak Detection - Exempt Suction Piping

S LINZER (Continued) **U004077036**

C00 - Pipe Location - No Piping
F00 - Pipe External Protection - None
I04 - Overfill - Product Level Gauge (A/G)
H99 - Tank Leak Detection - Other
B00 - Tank External Protection - None
G99 - Tank Secondary Containment - Other

Tank Info:

Site ID:	11082
Tank Number:	001
Tank ID:	18256
Tank Status:	In Service
Tank Model:	Not reported
Pipe Model:	Not reported
Install Date:	12/01/1965
Capacity Gallons:	4000
Tightness Test Method:	NN
Next Test Date:	Not reported
Date Tank Closed:	Not reported
Tank Location:	6
Tank Type:	Steel/carbon steel
Date Test:	Not reported
Register:	True
Modified By:	TRANSLAT
Last Modified:	03/04/2004

V286 **S LINZER & S & PROPERTIES ASSO** **HIST UST** **U001836367**
SSW **225 LAFAYETTE ST** **N/A**
1/8-1/4 **NYC, NY 10012**
0.189 mi.
999 ft. **Site 15 of 15 in cluster V**

Relative:
Lower

Actual:
34 ft.

HIST UST:

PBS Number:	2-267252
SPDES Number:	Not reported
Emergency Contact:	AZAR HARID
Emergency Telephone:	(212) 226-2288
Operator:	AZAR HARID
Operator Telephone:	(212) 226-2288
Owner Name:	S LINZER & S & PROPERTIES ASSO
Owner Address:	225 LAFAYETTE ST
Owner City,St,Zip:	NYC, NY 10012
Owner Telephone:	(212) 226-2288
Owner Type:	Corporate/Commercial
Owner Subtype:	Not reported
Mailing Name:	S LINZER & S & PROPERTIES ASSO
Mailing Address:	225 LAFAYETTE ST
Mailing Address 2:	Not reported
Mailing City,St,Zip:	NYC, NY 10012
Mailing Contact:	SAUL LINZER
Mailing Telephone:	(212) 226-2288
Owner Mark:	First Owner
Facility Status:	1 - Active PBS facility, i.e. total capacity of the PBS tanks is greater than 1,100 gallons, regardless if Subpart 360-14 tanks exist or not at the facility.
Facility Addr2:	225 LAFAYETTE ST
SWIS ID:	6201

S LINZER & S & PROPERTIES ASSO (Continued) **U001836367**

Old PBS Number:	Not reported
Facility Type:	Not reported
Inspected Date:	Not reported
Inspector:	Not reported
Inspection Result:	Not reported
Federal ID:	Not reported
Certification Flag:	False
Certification Date:	08/19/1997
Expiration Date:	08/17/2002
Renew Flag:	False
Renewal Date:	Not reported
Total Capacity:	4000
FAMT:	True
Facility Screen:	Minor Data Missing
Owner Screen:	Minor Data Missing
Tank Screen:	Minor Data Missing
Dead Letter:	False
CBS Number:	Not reported
Town or City:	NEW YORK CITY
County Code:	62
Town or City:	01
Region:	2

Tank Id:	001
Tank Location:	UNDERGROUND, VAULTED, WITH ACCESS
Tank Status:	In Service
Install Date:	19651201
Capacity (gals):	4000
Product Stored:	NOS 5 OR 6 FUEL OIL
Tank Type:	Steel/carbon steel
Tank Internal:	Not reported
Tank External:	Not reported
Pipe Location:	Not reported
Pipe Type:	STEEL/IRON
Pipe Internal:	Not reported
Pipe External:	Not reported
Second Containment:	Other
Leak Detection:	Other
Overfill Prot:	Product Level Gauge
Dispenser:	Suction
Date Tested:	Not reported
Next Test Date:	Not reported
Missing Data for Tank:	Minor Data Missing
Date Closed:	Not reported
Test Method:	Not reported
Deleted:	False
Updated:	False
Lat/long:	Not reported

AB287 **RESIDENCE** **AST** **U003392821**
NE **48 GREAT JONES STREET** **HIST AST** **N/A**
1/8-1/4 **NEW YORK, NY 10012**
0.190 mi.
1004 ft. **Site 9 of 18 in cluster AB**

Relative:
Higher

Actual:
42 ft.

AST:

Region:	STATE
DEC Region:	2
Site Status:	Active
Facility Id:	2-247596
Program Type:	PBS
UTM X:	585140.64624000003
UTM Y:	4508912.7823700001
Expiration Date:	2012/10/23

Affiliation Records:

Site Id:	9741
Affiliation Type:	Owner
Company Name:	48 TENANTS CORP
Contact Type:	MGR
Contact Name:	DIANE HUNT
Address1:	48 GREAT JONES STREET
Address2:	Not reported
City:	NEW YORK
State:	NY
Zip Code:	10012
Country Code:	001
Phone:	(212) 260-5420
Phone Ext:	Not reported
Email:	Not reported
Fax Number:	Not reported
Modified By:	kakyer
Date Last Modified:	10/9/2007

Site Id:	9741
Affiliation Type:	Mail Contact
Company Name:	48 TENANTS CORP
Contact Type:	Not reported
Contact Name:	DIANE HUNT
Address1:	% ANDREWS BUILDING CORP.
Address2:	666 BROADWAY, 12TH FLOOR
City:	NEW YORK
State:	NY
Zip Code:	10012
Country Code:	001
Phone:	(212) 529-5688
Phone Ext:	Not reported
Email:	DHUNT@ANDREWSBC.COM
Fax Number:	Not reported
Modified By:	kakyer
Date Last Modified:	10/9/2007

Site Id:	9741
Affiliation Type:	On-Site Operator
Company Name:	48 TENANTS CORP
Contact Type:	Not reported
Contact Name:	48 TENANTS CORP CO-OP
Address1:	Not reported
Address2:	Not reported

RESIDENCE (Continued) **U003392821**

City:	Not reported
State:	NN
Zip Code:	Not reported
Country Code:	001
Phone:	(212) 529-5688
Phone Ext:	Not reported
Email:	Not reported
Fax Number:	Not reported
Modified By:	kakyer
Date Last Modified:	10/9/2007

Site Id:	9741
Affiliation Type:	Emergency Contact
Company Name:	48 TENANTS CORP
Contact Type:	Not reported
Contact Name:	DIANE HUNT
Address1:	Not reported
Address2:	Not reported
City:	Not reported
State:	NN
Zip Code:	Not reported
Country Code:	999
Phone:	(212) 529-5688
Phone Ext:	Not reported
Email:	Not reported
Fax Number:	Not reported
Modified By:	kakyer
Date Last Modified:	10/9/2007

Equipment Records:

L09 - Piping Leak Detection - Exempt Suction Piping
J02 - Dispenser - Suction
D01 - Pipe Type - Steel/Carbon Steel/Iron
A00 - Tank Internal Protection - None
F01 - Pipe External Protection - Painted/Asphalt Coating
C01 - Pipe Location - Aboveground
H99 - Tank Leak Detection - Other
I04 - Overfill - Product Level Gauge (A/G)
B01 - Tank External Protection - Painted/Asphalt Coating
G03 - Tank Secondary Containment - Vault (w/o access)

Tank Info:

Tank Number:	001
Tank Id:	25479
Tank Location:	1
Tank Type:	Steel/Carbon Steel/Iron
Tank Status:	In Service
Tank Model:	Not reported
Pipe Model:	Not reported
Install Date:	05/25/1977
Capacity Gallons:	3500
Tightness Test Method:	NN
Date Test:	Not reported
Next Test Date:	Not reported
Date Tank Closed:	Not reported
Register:	True

RESIDENCE (Continued) **U003392821**

Modified By: kakyer
Last Modified: 10/09/2007

HIST AST:

PBS Number:	2-247596
SWIS Code:	6201
Operator:	48 TENANTS CORP CO-OP
Facility Phone:	(212) 260-5420
Facility Addr2:	48 GREAT JONES STREET
Facility Type:	Not reported
Emergency:	G. ROSENBAUM
Emergency Tel:	(212) 260-5420
Old PBSNO:	Not reported
Date Inspected:	Not reported
Inspector:	Not reported
Result of Inspection:	Not reported
Owner Name:	48 TENANTS CORP
Owner Address:	48 GREAT JONES STREET
Owner City,St,Zip:	NEW YORK, NY 10012
Federal ID:	Not reported
Owner Tel:	(212) 260-5420
Owner Type:	Corporate/Commercial
Owner Subtype:	Not reported
Mailing Contact:	Not reported
Mailing Name:	48 TENANTS CORP
Mailing Address:	48 GREAT JONES STREET
Mailing Address 2:	Not reported
Mailing City,St,Zip:	NEW YORK, NY 10012
Mailing Telephone:	(212) 260-5420
Owner Mark:	First Owner
Facility Status:	1 - Active PBS facility, i.e. total capacity of the PBS tanks is greater than 1,100 gallons, regardless if Subpart 360-14 tanks exist or not at the facility.
Certification Flag:	False
Certification Date:	01/16/1998
Expiration:	10/23/2002
Renew Flag:	False
Renew Date:	Not reported
Total Capacity:	3500
FAMT:	True
Facility Screen:	Minor Data Missing
Owner Screen:	No Missing Data
Tank Screen:	No Missing Data
Dead Letter:	False
CBS Number:	Not reported
Town or City:	NEW YORK CITY
County Code:	62
Town or City Code:	01
Region:	2

Tank ID:	001
Tank Location:	ABOVEGROUND
Tank Status:	In Service
Install Date:	Not reported
Capacity (Gal):	3500
Product Stored:	NOS 1,2, OR 4 FUEL OIL
Tank Type:	Steel/carbon steel

RESIDENCE (Continued) **U003392821**

Tank Internal:	0
Tank External:	1
Pipe Location:	Aboveground
Pipe Type:	STEEL/IRON
Pipe Internal:	None
Pipe External:	1
Tank Containment:	Diking
Leak Detection:	9
Overfill Protection:	4
Dispenser Method:	Suction
Date Tested:	Not reported
Next Test Date:	Not reported
Missing Data for Tank:	No Missing Data
Date Closed:	Not reported
Test Method:	Not reported
Deleted:	False
Updated:	True
SPDES Number:	Not reported
Lat/Long:	Not reported

X288 **524 BROADWAY** **AST** **U003388952**
SW **524 BROADWAY** **HIST AST** **N/A**
1/8-1/4 **NEW YORK, NY 10012**
0.192 mi.
1014 ft. **Site 6 of 11 in cluster X**

Relative:
Lower

Actual:
29 ft.

AST:

Region:	STATE
DEC Region:	2
Site Status:	Active
Facility Id:	2-284122
Program Type:	PBS
UTM X:	584587.44457000005
UTM Y:	4508473.0322000002
Expiration Date:	2012/07/14

Affiliation Records:

Site Id:	12575
Affiliation Type:	Owner
Company Name:	524 BROADWAY CORP/M GOLDMAN RE
Contact Type:	AGENT
Contact Name:	BYRON GOLDMAN
Address1:	524 BROADWAY
Address2:	Not reported
City:	NEW YORK
State:	NY
Zip Code:	10012
Country Code:	001
Phone:	(212) 925-3939
Phone Ext:	Not reported
Email:	Not reported
Fax Number:	Not reported
Modified By:	DXLIVING
Date Last Modified:	7/16/2007

Site Id:	12575
Affiliation Type:	Mail Contact
Company Name:	524 BROADWAY CORP.

524 BROADWAY (Continued) **U003388952**

Contact Type:	Not reported
Contact Name:	MORRIS GOLDMAN REAL ESTATE
Address1:	% MORRIS GOLDMAN R.E.
Address2:	524 BROADWAY
City:	NEW YORK
State:	NY
Zip Code:	10012
Country Code:	001
Phone:	(212) 925-3939
Phone Ext:	Not reported
Email:	MGOLDMANRE@AOL.COM
Fax Number:	Not reported
Modified By:	DXLIVING
Date Last Modified:	7/16/2007

Site Id:	12575
Affiliation Type:	On-Site Operator
Company Name:	524 BROADWAY
Contact Type:	Not reported
Contact Name:	CARLOS AMAYO
Address1:	Not reported
Address2:	Not reported
City:	Not reported
State:	NN
Zip Code:	Not reported
Country Code:	001
Phone:	(212) 925-3939
Phone Ext:	Not reported
Email:	Not reported
Fax Number:	Not reported
Modified By:	TRANSLAT
Date Last Modified:	3/4/2004

Site Id:	12575
Affiliation Type:	Emergency Contact
Company Name:	524 BROADWAY CORP/M GOLDMAN RE
Contact Type:	Not reported
Contact Name:	MORRIS GOLDMAN REAL EST CORP
Address1:	Not reported
Address2:	Not reported
City:	Not reported
State:	NN
Zip Code:	Not reported
Country Code:	001
Phone:	(212) 925-3939
Phone Ext:	Not reported
Email:	Not reported
Fax Number:	Not reported
Modified By:	TRANSLAT
Date Last Modified:	3/4/2004

Equipment Records:

A00 - Tank Internal Protection - None
D01 - Pipe Type - Steel/Carbon Steel/Iron
J02 - Dispenser - Suction
L09 - Piping Leak Detection - Exempt Suction Piping
C00 - Pipe Location - No Piping

524 BROADWAY (Continued) **U003388952**

F00 - Pipe External Protection - None
I04 - Overfill - Product Level Gauge (A/G)
G03 - Tank Secondary Containment - Vault (w/o access)
H04 - Tank Leak Detection - Groundwater Well
B00 - Tank External Protection - None

Tank Info:

Tank Number:	001
Tank Id:	14965
Tank Location:	1
Tank Type:	Steel/Carbon Steel/Iron
Tank Status:	In Service
Tank Model:	Not reported
Pipe Model:	Not reported
Install Date:	01/01/1955
Capacity Gallons:	5000
Tightness Test Method:	NN
Date Test:	Not reported
Next Test Date:	Not reported
Date Tank Closed:	Not reported
Register:	True
Modified By:	DXLIVING
Last Modified:	07/16/2007

HIST AST:

PBS Number:	2-284122
SWIS Code:	6201
Operator:	JOSEPH BUTTIGIEG
Facility Phone:	(212) 925-3939
Facility Addr2:	524 BROADWAY
Facility Type:	MANUFACTURING
Emergency:	MORRIS GOLDMAN REAL EST CORP
Emergency Tel:	(212) 925-3939
Old PBSNO:	Not reported
Date Inspected:	Not reported
Inspector:	Not reported
Result of Inspection:	Not reported
Owner Name:	524 BROADWAY CORP/M GOLDMAN RY
Owner Address:	524 BROADWAY
Owner City,St,Zip:	NEW YORK, NY 10012
Federal ID:	Not reported
Owner Tel:	(212) 925-3939
Owner Type:	Corporate/Commercial
Owner Subtype:	Not reported
Mailing Contact:	Not reported
Mailing Name:	524 BROADWAY CORP/M GOLDMAN RY
Mailing Address:	524 BROADWAY
Mailing Address 2:	Not reported
Mailing City,St,Zip:	NEW YORK, NY 10012
Mailing Telephone:	(212) 925-3939
Owner Mark:	First Owner
Facility Status:	1 - Active PBS facility, i.e. total capacity of the PBS tanks is greater than 1,100 gallons, regardless if Subpart 360-14 tanks exist or not at the facility.
Certification Flag:	False
Certification Date:	08/15/1997

524 BROADWAY (Continued) **U003388952**

Expiration:	07/14/2002
Renew Flag:	False
Renew Date:	Not reported
Total Capacity:	5000
FAMT:	True
Facility Screen:	No Missing Data
Owner Screen:	Minor Data Missing
Tank Screen:	Minor Data Missing
Dead Letter:	False
CBS Number:	Not reported
Town or City:	NEW YORK CITY
County Code:	62
Town or City Code:	01
Region:	2
Tank ID:	001
Tank Location:	ABOVEGROUND
Tank Status:	In Service
Install Date:	Not reported
Capacity (Gal):	5000
Product Stored:	NOS 1,2, OR 4 FUEL OIL
Tank Type:	Steel/carbon steel
Tank Internal:	Not reported
Tank External:	Not reported
Pipe Location:	Not reported
Pipe Type:	STEEL/IRON
Pipe Internal:	Not reported
Pipe External:	Not reported
Tank Containment:	Diking
Leak Detection:	3
Overfill Protection:	4
Dispenser Method:	Suction
Date Tested:	Not reported
Next Test Date:	Not reported
Missing Data for Tank:	Minor Data Missing
Date Closed:	Not reported
Test Method:	Not reported
Deleted:	False
Updated:	False
SPDES Number:	Not reported
Lat/Long:	Not reported

X289 **E C TECHNOLOGIES** **RCRA-NonGen** **1004755675**
SW **524 BROADWAY STE 3** **FINDS** **NY0000204933**
1/8-1/4 **NEW YORK, NY 10012** **MANIFEST**
0.192 mi.
1014 ft. **Site 7 of 11 in cluster X**

Relative:
Lower

Actual:
29 ft.

RCRA-NonGen:

Date form received by agency:	01/01/2007
Facility name:	E C TECHNOLOGIES
Facility address:	524 BROADWAY STE 3 NEW YORK, NY 10012
EPA ID:	NY0000204933
Mailing address:	BROADWAY STE 3 NEW YORK, NY 10012
Contact:	ERNEST CHIN
Contact address:	BROADWAY STE 3

E C TECHNOLOGIES (Continued) **1004755675**

NEW YORK, NY 10012
Contact country: US
Contact telephone: (212) 226-3876
Contact email: Not reported
EPA Region: 02
Land type: Facility is not located on Indian land. Additional information is not known.
Classification: Non-Generator
Description: Handler: Non-Generators do not presently generate hazardous waste

Owner/Operator Summary:
Owner/operator name: ERNEST CHIN
Owner/operator address: 524 BROADWAY
NEW YORK, NY 10012
Owner/operator country: US
Owner/operator telephone: (212) 228-3876
Legal status: Private
Owner/Operator Type: Owner
Owner/Op start date: Not reported
Owner/Op end date: Not reported

Owner/operator name: ERNEST CHIN
Owner/operator address: 524 BROADWAY
NEW YORK, NY 10012
Owner/operator country: US
Owner/operator telephone: (212) 228-3876
Legal status: Private
Owner/Operator Type: Operator
Owner/Op start date: Not reported
Owner/Op end date: Not reported

Handler Activities Summary:
U.S. importer of hazardous waste: No
Mixed waste (haz. and radioactive): No
Recycler of hazardous waste: No
Transporter of hazardous waste: No
Treater, storer or disposer of HW: No
Underground injection activity: No
On-site burner exemption: No
Furnace exemption: No
Used oil fuel burner: No
Used oil processor: No
User oil refiner: No
Used oil fuel marketer to burner: No
Used oil Specification marketer: No
Used oil transfer facility: No
Used oil transporter: No

Historical Generators:
Date form received by agency: 01/01/2006
Facility name: E C TECHNOLOGIES
Classification: Not a generator, verified

Date form received by agency: 04/12/1994
Facility name: E C TECHNOLOGIES
Classification: Conditionally Exempt Small Quantity Generator

E C TECHNOLOGIES (Continued) **1004755675**

Violation Status: No violations found

Evaluation Action Summary:
Evaluation date: 06/12/2002
Evaluation: COMPLIANCE EVALUATION INSPECTION ON-SITE
Area of violation: Not reported
Date achieved compliance: Not reported
Evaluation lead agency: State

FINDS:

Registry ID: 110004313966

Environmental Interest/Information System
RCRAInfo is a national information system that supports the Resource Conservation and Recovery Act (RCRA) program through the tracking of events and activities related to facilities that generate, transport, and treat, store, or dispose of hazardous waste. RCRAInfo allows RCRA program staff to track the notification, permit, compliance, and corrective action activities required under RCRA.

NY MANIFEST:
EPA ID: NY0000204933
Country: USA
Mailing Name: E C TECHNOLOGIES
Mailing Contact: E CHIN
Mailing Address: 524 BROADWAY
Mailing Address 2: Not reported
Mailing City: NEW YORK
Mailing State: NY
Mailing Zip: 10012
Mailing Zip4: Not reported
Mailing Country: USA
Mailing Phone: 212-226-3876

Document ID: NJA3212843
Manifest Status: Not reported
Trans1 State ID: SCR000075150
Trans2 State ID: SCR000074591
Generator Ship Date: 12/28/2000
Trans1 Recv Date: 12/28/2000
Trans2 Recv Date: 01/02/2001
TSD Site Recv Date: 01/03/2001
Part A Recv Date: Not reported
Part B Recv Date: Not reported
Generator EPA ID: NY0000204933
Trans1 EPA ID: NJD002182897
Trans2 EPA ID: Not reported
TSDF ID: 08690
Waste Code: D001 - NON-LISTED IGNITABLE WASTES
Quantity: 00684
Units: P - Pounds
Number of Containers: 002
Container Type: DM - Metal drums, barrels
Handling Method: B Incineration, heat recovery, burning.

E C TECHNOLOGIES (Continued) **1004755675**

Specific Gravity:	01.00
Year:	2000

Document ID:	TXA0576102
Manifest Status:	Completed after the designated time period for a TSDF to get a copy to the DEC
Trans1 State ID:	62702
Trans2 State ID:	4185
Generator Ship Date:	950103
Trans1 Recv Date:	950103
Trans2 Recv Date:	Not reported
TSD Site Recv Date:	950103
Part A Recv Date:	Not reported
Part B Recv Date:	950216
Generator EPA ID:	NY0000204933
Trans1 EPA ID:	ILD984908202
Trans2 EPA ID:	ARD981908551
TSDF ID:	TXD077603371
Waste Code:	D001 - NON-LISTED IGNITABLE WASTES
Quantity:	00456
Units:	P - Pounds
Number of Containers:	001
Container Type:	DM - Metal drums, barrels
Handling Method:	B Incineration, heat recovery, burning.
Specific Gravity:	100
Year:	95

Document ID:	NJA2800968
Manifest Status:	Not reported
Trans1 State ID:	ILD984908202
Trans2 State ID:	Not reported
Generator Ship Date:	06/25/1998
Trans1 Recv Date:	06/25/1998
Trans2 Recv Date:	Not reported
TSD Site Recv Date:	07/08/1998
Part A Recv Date:	Not reported
Part B Recv Date:	Not reported
Generator EPA ID:	NY0000204933
Trans1 EPA ID:	NJD002182897
Trans2 EPA ID:	Not reported
TSDF ID:	08690
Waste Code:	D001 - NON-LISTED IGNITABLE WASTES
Quantity:	00686
Units:	P - Pounds
Number of Containers:	002
Container Type:	DM - Metal drums, barrels
Handling Method:	B Incineration, heat recovery, burning.
Specific Gravity:	01.00
Year:	98

Y290 **202 ELIZABETH STREET** **AST** **A100291745**
SSE **202 ELIZABETH STREET** **N/A**
1/8-1/4 **NEW YORK, NY 10012**
0.193 mi.
1017 ft. **Site 5 of 7 in cluster Y**

Relative:
Higher

Actual:
41 ft.

AST:

Region:	STATE
DEC Region:	2
Site Status:	Active
Facility Id:	2-607322
Program Type:	PBS
UTM X:	584913.56351000001
UTM Y:	4508317.0842500003
Expiration Date:	2017/01/22

Affiliation Records:

Site Id:	29175
Affiliation Type:	Owner
Company Name:	OZI MANAGEMENT CORP.
Contact Type:	PRESIDENT
Contact Name:	PETER IANELLO
Address1:	202 ELIZABETH STREET
Address2:	Not reported
City:	NEW YORK
State:	NY
Zip Code:	10012
Country Code:	001
Phone:	(212) 966-0070
Phone Ext:	Not reported
Email:	Not reported
Fax Number:	Not reported
Modified By:	DXLIVING
Date Last Modified:	11/21/2006

Site Id:	29175
Affiliation Type:	Mail Contact
Company Name:	OZI MANAGEMENT CORP.
Contact Type:	Not reported
Contact Name:	OSCAR Z. IANELLO
Address1:	202 ELIZABETH STREET
Address2:	Not reported
City:	NEW YORK
State:	NY
Zip Code:	10012
Country Code:	001
Phone:	(212) 966-0070
Phone Ext:	Not reported
Email:	Not reported
Fax Number:	Not reported
Modified By:	DXLIVING
Date Last Modified:	11/21/2006

Site Id:	29175
Affiliation Type:	On-Site Operator
Company Name:	202 ELIZABETH STREET
Contact Type:	Not reported
Contact Name:	PETER IANELLO
Address1:	Not reported
Address2:	Not reported

202 ELIZABETH STREET (Continued) **A100291745**

City:	Not reported
State:	NN
Zip Code:	Not reported
Country Code:	001
Phone:	(212) 966-0070
Phone Ext:	Not reported
Email:	Not reported
Fax Number:	Not reported
Modified By:	DXLIVING
Date Last Modified:	11/21/2006

Site Id:	29175
Affiliation Type:	Emergency Contact
Company Name:	OZI MANAGEMENT CORP.
Contact Type:	Not reported
Contact Name:	JUAN SANTIAGO
Address1:	Not reported
Address2:	Not reported
City:	Not reported
State:	NN
Zip Code:	Not reported
Country Code:	999
Phone:	(212) 925-5503
Phone Ext:	Not reported
Email:	Not reported
Fax Number:	Not reported
Modified By:	DXLIVING
Date Last Modified:	11/21/2006

Equipment Records:

I05 - Overfill - Vent Whistle
J02 - Dispenser - Suction
L09 - Piping Leak Detection - Exempt Suction Piping
D01 - Pipe Type - Steel/Carbon Steel/Iron
A00 - Tank Internal Protection - None
I04 - Overfill - Product Level Gauge (A/G)
F00 - Pipe External Protection - None
H00 - Tank Leak Detection - None
C03 - Pipe Location - Aboveground/Underground Combination
B00 - Tank External Protection - None
G03 - Tank Secondary Containment - Vault (w/o access)

Tank Info:

Tank Number:	001
Tank Id:	62734
Tank Location:	1
Tank Type:	Steel/Carbon Steel/Iron
Tank Status:	In Service
Tank Model:	Not reported
Pipe Model:	Not reported
Install Date:	01/01/1900
Capacity Gallons:	1500
Tightness Test Method:	NN
Date Test:	Not reported
Next Test Date:	Not reported
Date Tank Closed:	Not reported

202 ELIZABETH STREET (Continued) **A100291745**

Register: True
Modified By: DXLIVING
Last Modified: 11/21/2006

U291 **682 TENANT CORP.** **AST** **U003396792**
NNE **682 BROADWAY** **HIST AST** **N/A**
1/8-1/4 **NEW YORK, NY 10012**
0.193 mi.
1019 ft. **Site 5 of 7 in cluster U**

Relative:
Lower

Actual:
40 ft.

AST:
Region: STATE
DEC Region: 2
Site Status: Active
Facility Id: 2-602716
Program Type: PBS
UTM X: 584923.84418000001
UTM Y: 4509029.41916
Expiration Date: 2016/06/20

Affiliation Records:
Site Id: 24672
Affiliation Type: Owner
Company Name: 682 TENANT CORP % ANDREWS BUILDING CORP.
Contact Type: PROPERTY MGR
Contact Name: EDWARD ZIMMERMANN
Address1: 666 BROADWAY
Address2: Not reported
City: NEW YORK
State: NY
Zip Code: 10012
Country Code: 001
Phone: (212) 529-5688
Phone Ext: Not reported
Email: Not reported
Fax Number: Not reported
Modified By: kakyer
Date Last Modified: 2/27/2008

Site Id: 24672
Affiliation Type: Mail Contact
Company Name: ANDREWS BUILDING CORP.
Contact Type: Not reported
Contact Name: EDWARD ZIMMERMAN
Address1: 666 BROADWAY
Address2: Not reported
City: NEW YORK
State: NY
Zip Code: 10012
Country Code: 001
Phone: (212) 529-5688
Phone Ext: Not reported
Email: Not reported
Fax Number: Not reported
Modified By: kakyer
Date Last Modified: 2/27/2008

Site Id: 24672

682 TENANT CORP. (Continued) **U003396792**

Affiliation Type:	On-Site Operator
Company Name:	682 TENANT CORP.
Contact Type:	Not reported
Contact Name:	FRANK BURAU
Address1:	Not reported
Address2:	Not reported
City:	Not reported
State:	NN
Zip Code:	Not reported
Country Code:	001
Phone:	(212) 529-5688
Phone Ext:	Not reported
Email:	Not reported
Fax Number:	Not reported
Modified By:	TRANSLAT
Date Last Modified:	3/4/2004

Site Id:	24672
Affiliation Type:	Emergency Contact
Company Name:	682 TENANT CORP % ANDREWS BUILDING CORP.
Contact Type:	Not reported
Contact Name:	EDWARD ZIMMERMAN
Address1:	Not reported
Address2:	Not reported
City:	Not reported
State:	NN
Zip Code:	Not reported
Country Code:	001
Phone:	(212) 529-5688
Phone Ext:	Not reported
Email:	Not reported
Fax Number:	Not reported
Modified By:	TRANSLAT
Date Last Modified:	3/4/2004

Equipment Records:

H00 - Tank Leak Detection - None
E00 - Piping Secondary Containment - None
C01 - Pipe Location - Aboveground
G03 - Tank Secondary Containment - Vault (w/o access)
J03 - Dispenser - Gravity
I05 - Overfill - Vent Whistle
L00 - Piping Leak Detection - None
D01 - Pipe Type - Steel/Carbon Steel/Iron
A00 - Tank Internal Protection - None
K00 - Spill Prevention - None
F00 - Pipe External Protection - None
B01 - Tank External Protection - Painted/Asphalt Coating

Tank Info:

Tank Number:	001
Tank Id:	51249
Tank Location:	1
Tank Type:	Steel/Carbon Steel/Iron
Tank Status:	In Service
Tank Model:	Not reported

682 TENANT CORP. (Continued) **U003396792**

Pipe Model:	Not reported
Install Date:	12/19/1979
Capacity Gallons:	5000
Tightness Test Method:	NN
Date Test:	Not reported
Next Test Date:	Not reported
Date Tank Closed:	Not reported
Register:	True
Modified By:	MSBAPTIS
Last Modified:	03/30/2011

HIST AST:

PBS Number:	2-602716
SWIS Code:	6201
Operator:	FRANK BURAU
Facility Phone:	(212) 529-5688
Facility Addr2:	Not reported
Facility Type:	APARTMENT BUILDING
Emergency:	EDWARD ZIMMERMAN
Emergency Tel:	(212) 529-5688
Old PBSNO:	Not reported
Date Inspected:	Not reported
Inspector:	Not reported
Result of Inspection:	Not reported
Owner Name:	682 TENANT CORP % ANDREWS BUILDING CORP.
Owner Address:	666 BROADWAY
Owner City,St,Zip:	NEW YORK, NY 10012
Federal ID:	Not reported
Owner Tel:	(212) 529-5688
Owner Type:	Corporate/Commercial
Owner Subtype:	Not reported
Mailing Contact:	EDWARD ZIMMERMAN
Mailing Name:	ANDREWS BUILDING CORP.
Mailing Address:	666 BROADWAY
Mailing Address 2:	Not reported
Mailing City,St,Zip:	NEW YORK, NY 10012
Mailing Telephone:	(212) 529-5688
Owner Mark:	First Owner
Facility Status:	1 - Active PBS facility, i.e. total capacity of the PBS tanks is greater than 1,100 gallons, regardless if Subpart 360-14 tanks exist or not at the facility.
Certification Flag:	False
Certification Date:	04/20/2001
Expiration:	06/20/2006
Renew Flag:	False
Renew Date:	Not reported
Total Capacity:	5000
FAMT:	True
Facility Screen:	No Missing Data
Owner Screen:	Minor Data Missing
Tank Screen:	No Missing Data
Dead Letter:	False
CBS Number:	Not reported
Town or City:	NEW YORK CITY
County Code:	62
Town or City Code:	01
Region:	2

682 TENANT CORP. (Continued) **U003396792**

Tank ID:	001
Tank Location:	ABOVEGROUND
Tank Status:	In Service
Install Date:	Not reported
Capacity (Gal):	5000
Product Stored:	NOS 1,2, OR 4 FUEL OIL
Tank Type:	Steel/carbon steel
Tank Internal:	0
Tank External:	01
Pipe Location:	Aboveground
Pipe Type:	STEEL/IRON
Pipe Internal:	None
Pipe External:	00
Tank Containment:	Diking
Leak Detection:	00
Overfill Protection:	04
Dispenser Method:	Suction
Date Tested:	Not reported
Next Test Date:	Not reported
Missing Data for Tank:	No Missing Data
Date Closed:	Not reported
Test Method:	Not reported
Deleted:	False
Updated:	True
SPDES Number:	Not reported
Lat/Long:	Not reported

W292 **AVALON BOWERY PLACE I** **AST** **A100300879**
East **11 EAST FIRST STREET** **N/A**
1/8-1/4 **NEW YORK, NY 10003**
0.193 mi.
1020 ft. **Site 8 of 8 in cluster W**

Relative:
Higher

Actual:
41 ft.

AST:

Region:	STATE
DEC Region:	2
Site Status:	Active
Facility Id:	2-610503
Program Type:	PBS
UTM X:	585143.50046000001
UTM Y:	4508676.2099900004
Expiration Date:	2015/08/23

Affiliation Records:

Site Id:	377778
Affiliation Type:	Owner
Company Name:	CVP II, LLC C/O ROSE ASSOCS, INC.
Contact Type:	PROPERTY MANAGER
Contact Name:	SHANA GARRITY
Address1:	200 MADISON AVE, 5TH FL
Address2:	Not reported
City:	NEW YORK
State:	NY
Zip Code:	10016
Country Code:	001
Phone:	(212) 210-6666
Phone Ext:	Not reported
Email:	Not reported

AVALON BOWERY PLACE I (Continued) **A100300879**

Fax Number:	Not reported
Modified By:	BVCAMPBE
Date Last Modified:	6/11/2010
Site Id:	377778
Affiliation Type:	Mail Contact
Company Name:	ROSE ASSOCIATES INC.
Contact Type:	Not reported
Contact Name:	COMPLIANCE DEPT
Address1:	200 MADISON AVENUE
Address2:	5TH FL
City:	NEW YORK
State:	NY
Zip Code:	10016
Country Code:	001
Phone:	(212) 210-6666
Phone Ext:	Not reported
Email:	TMIDDLEBROOKS@ROSENNYC.COM
Fax Number:	Not reported
Modified By:	BVCAMPBE
Date Last Modified:	6/11/2010
Site Id:	377778
Affiliation Type:	On-Site Operator
Company Name:	AVALON BOWERY PLACE I
Contact Type:	Not reported
Contact Name:	LUIS MERCADO
Address1:	Not reported
Address2:	Not reported
City:	Not reported
State:	NN
Zip Code:	Not reported
Country Code:	001
Phone:	(212) 387-7720
Phone Ext:	214
Email:	Not reported
Fax Number:	Not reported
Modified By:	KXTANG
Date Last Modified:	2/28/2007
Site Id:	377778
Affiliation Type:	Emergency Contact
Company Name:	CVP II, LLC C/O ROSE ASSOCS, INC.
Contact Type:	Not reported
Contact Name:	SHANA GARRITY
Address1:	Not reported
Address2:	Not reported
City:	Not reported
State:	NN
Zip Code:	Not reported
Country Code:	999
Phone:	(917) 345-0051
Phone Ext:	213
Email:	Not reported
Fax Number:	Not reported
Modified By:	BVCAMPBE
Date Last Modified:	6/11/2010

AVALON BOWERY PLACE I (Continued) **A100300879**

Equipment Records:

D01 - Pipe Type - Steel/Carbon Steel/Iron
J02 - Dispenser - Suction
C01 - Pipe Location - Aboveground
F01 - Pipe External Protection - Painted/Asphalt Coating
B01 - Tank External Protection - Painted/Asphalt Coating
A01 - Tank Internal Protection - Epoxy Liner
H01 - Tank Leak Detection - Interstitial - Electronic Monitoring
I02 - Overfill - High Level Alarm
L01 - Piping Leak Detection - Interstitial - Electronic Monitoring
G09 - Tank Secondary Containment - Modified Double-Walled (Aboveground)
E09 - Piping Secondary Containment - Modified Double-Walled (Aboveground)
K02 - Spill Prevention - Transfer Station Containment

Tank Info:

Tank Number:	001
Tank Id:	216148
Tank Location:	3
Tank Type:	Steel/Carbon Steel/Iron
Tank Status:	In Service
Tank Model:	Not reported
Pipe Model:	Not reported
Install Date:	08/23/2005
Capacity Gallons:	6000
Tightness Test Method:	NN
Date Test:	Not reported
Next Test Date:	Not reported
Date Tank Closed:	Not reported
Register:	True
Modified By:	KXTANG
Last Modified:	02/28/2007

AB293 **231 CENTRE STREET ASSOCIATES** **UST** **U000409052**
NE **371 LAFAYETTE ST** **HIST UST** **N/A**
1/8-1/4 **NEW YORK, NY 10012**
0.194 mi.
1025 ft. **Site 10 of 18 in cluster AB**

Relative:
Higher

Actual:
42 ft.

UST:

Facility Id:	2-349836
Region:	STATE
DEC Region:	2
Site Status:	Unregulated
Program Type:	PBS
Expiration Date:	N/A
UTM X:	585001.03582999995
UTM Y:	4508963.6923799999

Affiliation Records:

Site Id:	17237
Affiliation Type:	Owner
Company Name:	231 CENTRE STREET ASSOCIATES
Contact Type:	Not reported
Contact Name:	Not reported
Address1:	575 8TH AVE. 24FLOOR

231 CENTRE STREET ASSOCIATES (Continued) **U000409052**

Address2:	Not reported
City:	NEW YORK
State:	NY
Zip Code:	10018
Country Code:	001
Phone:	(212) 564-6662
Phone Ext:	Not reported
Email:	Not reported
Fax Number:	Not reported
Modified By:	TRANSLAT
Date Last Modified:	3/4/2004

Site Id:	17237
Affiliation Type:	Mail Contact
Company Name:	231 CENTRE STREET ASSOCIATES
Contact Type:	Not reported
Contact Name:	SHERRON SMITH
Address1:	575 8TH AVE
Address2:	24 FLOOR
City:	NEW YORK
State:	NY
Zip Code:	10018
Country Code:	001
Phone:	(212) 564-6662
Phone Ext:	Not reported
Email:	Not reported
Fax Number:	Not reported
Modified By:	TRANSLAT
Date Last Modified:	3/4/2004

Site Id:	17237
Affiliation Type:	On-Site Operator
Company Name:	231 CENTRE STREET ASSOCIATES
Contact Type:	Not reported
Contact Name:	SHERRON SMITH
Address1:	Not reported
Address2:	Not reported
City:	Not reported
State:	NN
Zip Code:	Not reported
Country Code:	001
Phone:	(212) 564-6662
Phone Ext:	Not reported
Email:	Not reported
Fax Number:	Not reported
Modified By:	TRANSLAT
Date Last Modified:	3/4/2004

Site Id:	17237
Affiliation Type:	Emergency Contact
Company Name:	231 CENTRE STREET ASSOCIATES
Contact Type:	Not reported
Contact Name:	SHERRON SMITH
Address1:	Not reported
Address2:	Not reported
City:	Not reported
State:	NN

231 CENTRE STREET ASSOCIATES (Continued) **U000409052**

Zip Code:	Not reported
Country Code:	001
Phone:	(212) 564-6662
Phone Ext:	Not reported
Email:	Not reported
Fax Number:	Not reported
Modified By:	TRANSLAT
Date Last Modified:	3/4/2004

Equipment Records:

I00 - Overfill - None
I00 - Overfill - None
I00 - Overfill - None
I00 - Overfill - None
I00 - Overfill - None
I00 - Overfill - None
A00 - Tank Internal Protection - None
A00 - Tank Internal Protection - None
A00 - Tank Internal Protection - None
A00 - Tank Internal Protection - None
A00 - Tank Internal Protection - None
A00 - Tank Internal Protection - None
F00 - Pipe External Protection - None
C00 - Pipe Location - No Piping
F00 - Pipe External Protection - None
C00 - Pipe Location - No Piping
F00 - Pipe External Protection - None
C00 - Pipe Location - No Piping
F00 - Pipe External Protection - None
C00 - Pipe Location - No Piping
F00 - Pipe External Protection - None
C00 - Pipe Location - No Piping
J00 - Dispenser - None
D00 - Pipe Type - No Piping
G00 - Tank Secondary Containment - None
J00 - Dispenser - None
D00 - Pipe Type - No Piping
G00 - Tank Secondary Containment - None
J00 - Dispenser - None
D00 - Pipe Type - No Piping
G00 - Tank Secondary Containment - None
J00 - Dispenser - None
D00 - Pipe Type - No Piping
G00 - Tank Secondary Containment - None
J00 - Dispenser - None
D00 - Pipe Type - No Piping
G00 - Tank Secondary Containment - None
J00 - Dispenser - None
D00 - Pipe Type - No Piping
G00 - Tank Secondary Containment - None
H00 - Tank Leak Detection - None
H00 - Tank Leak Detection - None
H00 - Tank Leak Detection - None
H00 - Tank Leak Detection - None
H00 - Tank Leak Detection - None

231 CENTRE STREET ASSOCIATES (Continued) **U000409052**

H00 - Tank Leak Detection - None
B00 - Tank External Protection - None
B00 - Tank External Protection - None
B00 - Tank External Protection - None
B00 - Tank External Protection - None
B00 - Tank External Protection - None
B00 - Tank External Protection - None

Tank Info:

Site ID:	17237
Tank Number:	001
Tank ID:	33634
Tank Status:	Closed - Removed
Tank Model:	Not reported
Pipe Model:	Not reported
Install Date:	08/01/1962
Capacity Gallons:	550
Tightness Test Method:	NN
Next Test Date:	Not reported
Date Tank Closed:	09/01/2000
Tank Location:	5
Tank Type:	Steel/carbon steel
Date Test:	Not reported
Register:	True
Modified By:	TRANSLAT
Last Modified:	03/04/2004
Site ID:	17237
Tank Number:	002
Tank ID:	33635
Tank Status:	Closed - Removed
Tank Model:	Not reported
Pipe Model:	Not reported
Install Date:	08/01/1962
Capacity Gallons:	550
Tightness Test Method:	NN
Next Test Date:	Not reported
Date Tank Closed:	09/01/2000
Tank Location:	5
Tank Type:	Steel/carbon steel
Date Test:	Not reported
Register:	True
Modified By:	TRANSLAT
Last Modified:	03/04/2004
Site ID:	17237
Tank Number:	003
Tank ID:	33636
Tank Status:	Closed - Removed
Tank Model:	Not reported
Pipe Model:	Not reported
Install Date:	08/01/1962
Capacity Gallons:	550
Tightness Test Method:	NN
Next Test Date:	Not reported

231 CENTRE STREET ASSOCIATES (Continued) **U000409052**

Date Tank Closed:	09/01/2000
Tank Location:	5
Tank Type:	Steel/carbon steel
Date Test:	Not reported
Register:	True
Modified By:	TRANSLAT
Last Modified:	03/04/2004
Site ID:	17237
Tank Number:	004
Tank ID:	33637
Tank Status:	Closed - Removed
Tank Model:	Not reported
Pipe Model:	Not reported
Install Date:	08/01/1962
Capacity Gallons:	550
Tightness Test Method:	NN
Next Test Date:	Not reported
Date Tank Closed:	09/01/2000
Tank Location:	5
Tank Type:	Steel/carbon steel
Date Test:	Not reported
Register:	True
Modified By:	TRANSLAT
Last Modified:	03/04/2004
Site ID:	17237
Tank Number:	005
Tank ID:	33638
Tank Status:	Closed - Removed
Tank Model:	Not reported
Pipe Model:	Not reported
Install Date:	08/01/1962
Capacity Gallons:	550
Tightness Test Method:	NN
Next Test Date:	Not reported
Date Tank Closed:	09/01/2000
Tank Location:	5
Tank Type:	Steel/carbon steel
Date Test:	Not reported
Register:	True
Modified By:	TRANSLAT
Last Modified:	03/04/2004
Site ID:	17237
Tank Number:	006
Tank ID:	33639
Tank Status:	Closed - Removed
Tank Model:	Not reported
Pipe Model:	Not reported
Install Date:	08/01/1962
Capacity Gallons:	550
Tightness Test Method:	NN
Next Test Date:	Not reported

231 CENTRE STREET ASSOCIATES (Continued) **U000409052**

Date Tank Closed:	09/01/2000
Tank Location:	5
Tank Type:	Steel/carbon steel
Date Test:	Not reported
Register:	True
Modified By:	TRANSLAT
Last Modified:	03/04/2004

HIST UST:

PBS Number:	2-349836
SPDES Number:	Not reported
Emergency Contact:	JOSEPH WHITE SR
Emergency Telephone:	(718) 526-3122
Operator:	JOSEPH WHITE
Operator Telephone:	(212) 473-3738
Owner Name:	JOSEPH WHITE SR
Owner Address:	167-03 110 RD
Owner City,St,Zip:	JAMAICA, NY 11433
Owner Telephone:	(718) 526-3122
Owner Type:	Not reported
Owner Subtype:	Not reported
Mailing Name:	JOSEPH WHITE SR
Mailing Address:	167-03 110 RD
Mailing Address 2:	Not reported
Mailing City,St,Zip:	JAMAICA, NY 11433
Mailing Contact:	Not reported
Mailing Telephone:	(718) 526-3122
Owner Mark:	First Owner
Facility Status:	1 - Active PBS facility, i.e. total capacity of the PBS tanks is greater than 1,100 gallons, regardless if Subpart 360-14 tanks exist or not at the facility.
Facility Addr2:	371 LAFAYETTE ST
SWIS ID:	6201
Old PBS Number:	Not reported
Facility Type:	Not reported
Inspected Date:	Not reported
Inspector:	Not reported
Inspection Result:	Not reported
Federal ID:	Not reported
Certification Flag:	False
Certification Date:	05/19/1988
Expiration Date:	05/19/1993
Renew Flag:	False
Renewal Date:	Not reported
Total Capacity:	3300
FAMT:	True
Facility Screen:	Minor Data Missing
Owner Screen:	Minor Data Missing
Tank Screen:	Minor Data Missing
Dead Letter:	False
CBS Number:	Not reported
Town or City:	NEW YORK CITY
County Code:	62
Town or City:	01
Region:	2

Tank Id:	001

231 CENTRE STREET ASSOCIATES (Continued) **U000409052**

Tank Location:	UNDERGROUND
Tank Status:	In Service
Install Date:	19620801
Capacity (gals):	550
Product Stored:	UNLEADED GASOLINE
Tank Type:	Steel/carbon steel
Tank Internal:	Not reported
Tank External:	Not reported
Pipe Location:	Not reported
Pipe Type:	GALVANIZED STEEL
Pipe Internal:	Not reported
Pipe External:	Not reported
Second Containment:	Diking
Leak Detection:	In-tank System
Overfill Prot:	Not reported
Dispenser:	Suction
Date Tested:	Not reported
Next Test Date:	Not reported
Missing Data for Tank:	Minor Data Missing
Date Closed:	Not reported
Test Method:	Not reported
Deleted:	False
Updated:	False
Lat/long:	Not reported

Tank Id:	002
Tank Location:	UNDERGROUND
Tank Status:	In Service
Install Date:	19620801
Capacity (gals):	550
Product Stored:	UNLEADED GASOLINE
Tank Type:	Steel/carbon steel
Tank Internal:	Not reported
Tank External:	Not reported
Pipe Location:	Not reported
Pipe Type:	GALVANIZED STEEL
Pipe Internal:	Not reported
Pipe External:	Not reported
Second Containment:	Diking
Leak Detection:	In-tank System
Overfill Prot:	Not reported
Dispenser:	Suction
Date Tested:	Not reported
Next Test Date:	Not reported
Missing Data for Tank:	Minor Data Missing
Date Closed:	Not reported
Test Method:	Not reported
Deleted:	False
Updated:	False
Lat/long:	Not reported

Tank Id:	003
Tank Location:	UNDERGROUND
Tank Status:	In Service
Install Date:	19620801

231 CENTRE STREET ASSOCIATES (Continued) **U000409052**

Capacity (gals):	550
Product Stored:	UNLEADED GASOLINE
Tank Type:	Steel/carbon steel
Tank Internal:	Not reported
Tank External:	Not reported
Pipe Location:	Not reported
Pipe Type:	GALVANIZED STEEL
Pipe Internal:	Not reported
Pipe External:	Not reported
Second Containment:	Diking
Leak Detection:	In-tank System
Overfill Prot:	Not reported
Dispenser:	Suction
Date Tested:	Not reported
Next Test Date:	Not reported
Missing Data for Tank:	Minor Data Missing
Date Closed:	Not reported
Test Method:	Not reported
Deleted:	False
Updated:	False
Lat/long:	Not reported

Tank Id:	004
Tank Location:	UNDERGROUND
Tank Status:	In Service
Install Date:	19620801
Capacity (gals):	550
Product Stored:	UNLEADED GASOLINE
Tank Type:	Steel/carbon steel
Tank Internal:	Not reported
Tank External:	Not reported
Pipe Location:	Not reported
Pipe Type:	GALVANIZED STEEL
Pipe Internal:	Not reported
Pipe External:	Not reported
Second Containment:	Diking
Leak Detection:	In-tank System
Overfill Prot:	Not reported
Dispenser:	Suction
Date Tested:	Not reported
Next Test Date:	Not reported
Missing Data for Tank:	Minor Data Missing
Date Closed:	Not reported
Test Method:	Not reported
Deleted:	False
Updated:	False
Lat/long:	Not reported

Tank Id:	005
Tank Location:	UNDERGROUND
Tank Status:	In Service
Install Date:	19620801
Capacity (gals):	550
Product Stored:	UNLEADED GASOLINE
Tank Type:	Steel/carbon steel

231 CENTRE STREET ASSOCIATES (Continued) **U000409052**

Tank Internal:	Not reported
Tank External:	Not reported
Pipe Location:	Not reported
Pipe Type:	GALVANIZED STEEL
Pipe Internal:	Not reported
Pipe External:	Not reported
Second Containment:	Diking
Leak Detection:	In-tank System
Overfill Prot:	Not reported
Dispenser:	Suction
Date Tested:	Not reported
Next Test Date:	Not reported
Missing Data for Tank:	Minor Data Missing
Date Closed:	Not reported
Test Method:	Not reported
Deleted:	False
Updated:	False
Lat/long:	Not reported

Tank Id:	006
Tank Location:	UNDERGROUND
Tank Status:	In Service
Install Date:	19620801
Capacity (gals):	550
Product Stored:	UNLEADED GASOLINE
Tank Type:	Steel/carbon steel
Tank Internal:	Not reported
Tank External:	Not reported
Pipe Location:	Not reported
Pipe Type:	GALVANIZED STEEL
Pipe Internal:	Not reported
Pipe External:	Not reported
Second Containment:	Diking
Leak Detection:	In-tank System
Overfill Prot:	Not reported
Dispenser:	Suction
Date Tested:	Not reported
Next Test Date:	Not reported
Missing Data for Tank:	Minor Data Missing
Date Closed:	Not reported
Test Method:	Not reported
Deleted:	False
Updated:	False
Lat/long:	Not reported

AB294 **371 LAFAYETTE ST.** **LTANKS** **S101103145**
NE **371 LAFAYETTE ST.** **HIST LTANKS** **N/A**
1/8-1/4 **NEW YORK, NY**
0.194 mi.
1025 ft. **Site 11 of 18 in cluster AB**

Relative:
Higher

Actual:
42 ft.

LTANKS:

Site ID:	170514
Spill No:	9400935
Spill Date:	4/19/1994
Spill Cause:	Tank Test Failure
Spill Source:	Commercial/Industrial

371 LAFAYETTE ST. (Continued) **S101103145**

Spill Class:	Known release with minimal potential for fire or hazard. DEC Response. Willing Responsible Party. Corrective action taken.
Spill Closed Dt:	5/17/2002
Facility Addr2:	Not reported
Cleanup Ceased:	Not reported
Cleanup Meets Standard:	False
SWIS:	3101
Investigator:	MXTIPPLE
Referred To:	Not reported
Reported to Dept:	4/19/1994
CID:	Not reported
Water Affected:	Not reported
Spill Notifier:	Tank Tester
Last Inspection:	Not reported
Recommended Penalty:	Penalty Not Recommended
UST Involvement:	True
Remediation Phase:	0
Date Entered In Computer:	4/29/1994
Spill Record Last Update:	11/5/2002
Spiller Name:	Not reported
Spiller Company:	Not reported
Spiller Address:	Not reported
Spiller City,St,Zip:	***Update***, ZZ
Spiller County:	001
Spiller Contact:	Not reported
Spiller Phone:	Not reported
Spiller Extention:	Not reported
DEC Region:	2
DER Facility ID:	143480
DEC Memo:	Prior to Sept, 2004 data translation this spill Lead_DEC Field was "TIPPLE" 10/10/95: This is additional information about material spilled from the translation of the old spill file: TTF. 4/11/02 TRANSFERRED FROM O"DOWD TO TIPPLE 5/1/02 SHAINDEL ENVIRONMENTAL KEN FRIEDMAN BEGINS DRILLING TO DO SITE ASSESSMENT, TIPLE WITNESSED FIRST BORING INSTALLATION. THERE WAS NO VISUAL OR OLFACTORY INDICATION OF PETROLEUM CONTAMINATION IN THE CONTINUOUSLY SAMPLED BORING. 5/2/02 KEN FRIEDMAN CALLED AT 7:45 AM TO INFORM ME THAT IN THE SECOND BORING A CLEAN SAND FILL(SIMILAR TO THAT USED AS BACKFILL MATERIAL IN SUBWAY CONSTRUCTION) WAS ENCOUNTERED AT 22 FOOT AND CONTINUED THROUGH TO 28 FOOT. WHEN THE DRILLERS PULLED THE SPOON FROM THE HOLE AT 28 FOOT THERE WAS AIR ESCAPING FROM THE BORING HOLE AS THE SUBWAY TRAIN APPROACHED THE SITE, AND THERE WAS A PROMINANT VIBRATION ON THE STEEL AS THE TRAINS PASSED. THE SITE IS ADJACENT TO THE SUBWAY, BOTH MR. FRIEDMAN AND I BELIEVE THAT THIS HOLE IS COMPLETED AND HE WILL ATTEMPT TO ATTAIN A GROUNDWATER SAMPLE FROM THE NEXT BORING. THE SITE IS NARROW AND AND THE SUBWAY IS PARTIALLY UNDER PART OF THE SITE. IF A WATER SAMPLE IS ATTAINABLE WITHOUT COMPRIMISING THE SUBWAY STRUCTUER IT WILL BE. MR.FRIEDMAN IS RESEARCHING THE POSSIBILITY OF A DEWATERING SUMP IN THE SUBWAY ALONG THE SITE TO POSSIBLY FIND ANOTHER WAY TO ATTAIN A GROUNDWATER SAMPLE REPRESENTATIVE OF THE SITE. 5/3/02 no sump associated with subway, apparently there is no dewatering necessary at this site. 5/16/02 left message for Kevin Hale to take a look at the report sent to him...concurs with no further action on this site
Remarks:	NYC FD NOTIFIED. NO CALL

371 LAFAYETTE ST. (Continued) **S101103145**

Material:

Site ID:	170514
Operable Unit ID:	998336
Operable Unit:	01
Material ID:	384706
Material Code:	0009
Material Name:	Gasoline
Case No.:	Not reported
Material FA:	Petroleum
Quantity:	1
Units:	Gallons
Recovered:	No
Resource Affected:	Not reported
Oxygenate:	False

Tank Test:

Site ID:	170514
Spill Tank Test:	1542632
Tank Number:	Not reported
Tank Size:	0
Test Method:	00
Leak Rate:	0
Gross Fail:	Not reported
Modified By:	Spills
Last Modified:	10/1/2004
Test Method:	Unknown

HIST LTANKS:

Region of Spill:	2
Spill Number:	9400935
Spill Date:	04/19/1994
Spill Time:	12:30
Spill Cause:	Tank Test Failure
Resource Affectd:	Groundwater
Water Affected:	Not reported
Spill Source:	Other Commercial/Industrial
Spill Class:	Known release with minimal potential for fire or hazard. DEC Response. Willing Responsible Party. Corrective action taken.
Spill Closed Dt:	/ /
Cleanup Ceased:	/ /
Cleanup Meets Standard:	False
Investigator:	O'DOWD
Caller Name:	Not reported
Caller Agency:	Not reported
Caller Phone:	Not reported
Caller Extension:	Not reported
Notifier Name:	Not reported
Notifier Agency:	Not reported
Notifier Phone:	Not reported
Notifier Extension:	Not reported
Reported to Department Date:	04/19/94
Reported to Department Time:	09:54
SWIS:	62
Spiller Contact:	Not reported
Spiller Phone:	Not reported

371 LAFAYETTE ST. (Continued) **S101103145**

Spiller Extention: Not reported
Spiller Name: Not reported
Spiller Address: Not reported
Spiller City,St,Zip: Not reported
Spiller Cleanup Date: / /
Facility Contact: Not reported
Facility Phone: Not reported
Facility Extention: Not reported
Spill Notifier: Tank Tester
PBS Number: Not reported
Last Inspection: / /
Recommended Penalty: Penalty Not Recommended
Enforcement Date: / /
Investigation Complete: / /
UST Involvement: True
Date Region Sent Summary to Central Office: / /
Corrective Action Plan Submitted: / /
Date Spill Entered In Computer Data File: 04/29/94
Time Spill Entered In Computer Data File: Not reported
Spill Record Last Update: 09/15/00
Is Updated: False

Tank:
PBS Number: Not reported
Tank Number: Not reported
Tank Size: 0
Test Method: Not reported
Leak Rate Failed Tank: 0.00
Gross Leak Rate: Not reported

Material:
Material Class Type: Petroleum
Quantity Spilled: 1
Unkonwn Quantity Spilled: False
Units: Gallons
Quantity Recovered: 0
Unkonwn Quantity Recovered: False
Material: GASOLINE
Class Type: GASOLINE
Times Material Entry In File: 21329
CAS Number: Not reported
Last Date: 19940929
DEC Remarks: 10/10/95: This is additional information about material spilled from the translation of the old spill file: TTF.
Spill Cause: NYC FD NOTIFIED. NO CALL

AD295 **CON EDISON CO OF NYC,INC.** **MANIFEST** **S109787131**
NW **W. HOUSTON & WOOSTER** **N/A**
1/8-1/4 **MANHATTAN, NY**
0.194 mi.
1026 ft. **Site 1 of 3 in cluster AD**

Relative:
Lower

Actual:
26 ft.

CT MANIFEST:

Waste:
Manifest No: CTF0833776
Waste Occurence: 1
UNNA: 3077

CON EDISON CO OF NYC,INC. (Continued) **S109787131**

Hazard Class:	9
US Dot Description:	ENVIRONMENTALLY HAZ. SUBSTANCES,SOLID
No of Containers:	001
Container Type:	DT
Quantity:	1
Weight/Volume:	Y
Additional Description:	Not reported
Handling Code:	Not reported
Date Record Was Last Modified:	4/27/2004
DEO Who Last Modified Record:	IG

Waste CD:

Manifest No:	CTF0833776
Waste Occurence:	1
EPA Waste Code:	D008
Recycled Waste?:	F
Date Record Was Last Modified:	4/27/2004
DEO Who Last Modified Record:	IG

Detail:

Year:	2001
Manifest ID:	CTF0833776
TSDF EPA ID:	CTD000604488
TSDF Name:	CLEAN HARBORS OF CONNECTICUT INC
TSDF Address:	51 BRODERICK RD
TSDF City,St,Zip:	BRISTOL, CT 06010
TSDF Country:	USA
TSDF Telephone:	Not reported
Transport Date:	3/12/2001
Transporter EPA ID:	MAD039322250
Transporter Name:	CLEAN HARBORS ENVIRONMENTAL SERVICES, INC.
Transporter Country:	USA
Transporter Phone:	Not reported
Trans 2 Date:	3/13/2001
Trans 2 EPA ID:	Not reported
Trans 2 Name:	Not reported
Trans 2 Address:	Not reported
Trans 2 City,St,Zip:	CT
Trans 2 Country:	USA
Trans 2 Phone:	Not reported
EPA ID:	NYP004076949
Generator Phone:	2123384488
Generator Mailing Addr:	W. HOUSTON & WOOSTER MANHATTAN
Generator Mailing Town:	Not reported
Generator Mailing State:	NY
Generator Mailing Zip:	Not reported
Generator Mailing Country:	USA
Special Handling:	Not reported
Discrepancies:	No
Date Shipped:	3/12/2001
Date Received:	3/13/2001
Last modified date:	4/27/2004
Last modified by:	IG
Comments:	Not reported

U296
NNE
1/8-1/4
0.195 mi.
1027 ft.

CONSOLIDATED EDISON
GREAT JONES ST AND BROADWAY
NEW YORK, NY 10012

Site 6 of 7 in cluster U

MANIFEST **S110045981**
N/A

Relative:
Lower

Actual:
40 ft.

NY MANIFEST:

EPA ID:	NYP004188025
Country:	USA
Mailing Name:	CONSOLIDATED EDISON
Mailing Contact:	CONSOLIDATED EDISON
Mailing Address:	4 IRVING PLACE RM 828
Mailing Address 2:	Not reported
Mailing City:	NEW YORK
Mailing State:	NY
Mailing Zip:	10003
Mailing Zip4:	Not reported
Mailing Country:	USA
Mailing Phone:	212-460-2808

Document ID:	Not reported
Manifest Status:	Not reported
Trans1 State ID:	NJ0000027193
Trans2 State ID:	Not reported
Generator Ship Date:	2009-07-28
Trans1 Recv Date:	2009-07-28
Trans2 Recv Date:	Not reported
TSD Site Recv Date:	2009-07-28
Part A Recv Date:	Not reported
Part B Recv Date:	Not reported
Generator EPA ID:	NYP004188025
Trans1 EPA ID:	Not reported
Trans2 EPA ID:	Not reported
TSDF ID:	NJD002200046
Waste Code:	Not reported
Quantity:	3000.0
Units:	P - Pounds
Number of Containers:	1.0
Container Type:	TT - Cargo tank, tank trucks
Handling Method:	T Chemical, physical, or biological treatment.
Specific Gravity:	1.0
Year:	2009
Manifest Tracking Num:	003532219JJK
Import Ind:	N
Export Ind:	N
Discr Quantity Ind:	N
Discr Type Ind:	N
Discr Residue Ind:	N
Discr Partial Reject Ind:	N
Discr Full Reject Ind:	N
Manifest Ref Num:	Not reported
Alt Fac RCRA Id:	Not reported
Alt Fac Sign Date:	Not reported
Mgmt Method Type Code:	H111

Document ID:	Not reported
Manifest Status:	Not reported

CONSOLIDATED EDISON (Continued) **S110045981**

Trans1 State ID:	NJ0000027193
Trans2 State ID:	Not reported
Generator Ship Date:	2009-07-28
Trans1 Recv Date:	2009-07-28
Trans2 Recv Date:	Not reported
TSD Site Recv Date:	2009-07-28
Part A Recv Date:	Not reported
Part B Recv Date:	Not reported
Generator EPA ID:	NYP004188025
Trans1 EPA ID:	Not reported
Trans2 EPA ID:	Not reported
TSDF ID:	NJD002200046
Waste Code:	Not reported
Quantity:	3000.0
Units:	P - Pounds
Number of Containers:	1.0
Container Type:	TT - Cargo tank, tank trucks
Handling Method:	T Chemical, physical, or biological treatment.
Specific Gravity:	1.0
Year:	2009
Manifest Tracking Num:	003532219JJK
Import Ind:	N
Export Ind:	N
Discr Quantity Ind:	N
Discr Type Ind:	N
Discr Residue Ind:	N
Discr Partial Reject Ind:	N
Discr Full Reject Ind:	N
Manifest Ref Num:	Not reported
Alt Fac RCRA Id:	Not reported
Alt Fac Sign Date:	Not reported
Mgmt Method Type Code:	H111

U297 **VERIZON LOG 32884** **RCRA-NonGen** **1014917865**
NNE **BROADWAY & GREAT JONES** **NYP000963322**
1/8-1/4 **NEW YORK, NY 10012**
0.195 mi.
1027 ft. **Site 7 of 7 in cluster U**

Relative:
Lower

Actual:
40 ft.

RCRA-NonGen:

Date form received by agency:	06/18/2008
Facility name:	VERIZON LOG 32884
Facility address:	BROADWAY & GREAT JONES NEW YORK, NY 10012
EPA ID:	NYP000963322
Mailing address:	HANSE AVE FREEPORT, NY 11520
Contact:	JOHN QUATRALE
Contact address:	HANSE AVE FREEPORT, NY 11520
Contact country:	US
Contact telephone:	(516) 292-8166
Contact email:	Not reported
EPA Region:	02
Classification:	Non-Generator
Description:	Handler: Non-Generators do not presently generate hazardous waste

VERIZON LOG 32884 (Continued) **1014917865**

Handler Activities Summary:
- U.S. importer of hazardous waste: No
- Mixed waste (haz. and radioactive): No
- Recycler of hazardous waste: No
- Transporter of hazardous waste: No
- Treater, storer or disposer of HW: No
- Underground injection activity: No
- On-site burner exemption: No
- Furnace exemption: No
- Used oil fuel burner: No
- Used oil processor: No
- User oil refiner: No
- Used oil fuel marketer to burner: No
- Used oil Specification marketer: No
- Used oil transfer facility: No
- Used oil transporter: No

Violation Status: No violations found

AE298 **684 OWNERS CORPORATION** **AST** **U003396851**
NNE **684 BROADWAY** **HIST AST** **N/A**
1/8-1/4 **NEW YORK, NY 10012**
0.195 mi.
1029 ft. **Site 1 of 6 in cluster AE**

Relative:
Lower

Actual:
40 ft.

AST:
- Region: STATE
- DEC Region: 2
- Site Status: Active
- Facility Id: 2-602825
- Program Type: PBS
- UTM X: 584931.71569999994
- UTM Y: 4509042.7206100002
- Expiration Date: 2016/11/20

Affiliation Records:
- Site Id: 24780
- Affiliation Type: Owner
- Company Name: 684 OWNERS CORPORATION C/O ANDREWS BUILDING CORP
- Contact Type: PROPERTY MGR
- Contact Name: EDWARD ZIMMERMAN
- Address1: 666 BROADWAY 12TH FLOOR
- Address2: Not reported
- City: NEW YORK
- State: NY
- Zip Code: 10012
- Country Code: 001
- Phone: (212) 529-5688
- Phone Ext: Not reported
- Email: Not reported
- Fax Number: Not reported
- Modified By: msbaptis
- Date Last Modified: 9/11/2006

- Site Id: 24780
- Affiliation Type: Mail Contact
- Company Name: ANDREWS BUILDING CORP.
- Contact Type: Not reported
- Contact Name: EUGENE ANDREWS

684 OWNERS CORPORATION (Continued) **U003396851**

Address1:	666 BROADWAY
Address2:	12TH FLOOR
City:	NEW YORK
State:	NY
Zip Code:	10012
Country Code:	001
Phone:	(212) 529-5688
Phone Ext:	Not reported
Email:	Not reported
Fax Number:	Not reported
Modified By:	DXLIVING
Date Last Modified:	10/3/2006

Site Id:	24780
Affiliation Type:	On-Site Operator
Company Name:	684 OWNERS CORPORATION
Contact Type:	Not reported
Contact Name:	FRANK BURAU
Address1:	Not reported
Address2:	Not reported
City:	Not reported
State:	NN
Zip Code:	Not reported
Country Code:	001
Phone:	(212) 254-3823
Phone Ext:	Not reported
Email:	Not reported
Fax Number:	Not reported
Modified By:	TRANSLAT
Date Last Modified:	3/4/2004

Site Id:	24780
Affiliation Type:	Emergency Contact
Company Name:	684 OWNERS CORPORATION C/O ANDREWS BUILDING CORP
Contact Type:	Not reported
Contact Name:	EUGENE ANDREWS
Address1:	Not reported
Address2:	Not reported
City:	Not reported
State:	NN
Zip Code:	Not reported
Country Code:	001
Phone:	(212) 529-5688
Phone Ext:	Not reported
Email:	Not reported
Fax Number:	Not reported
Modified By:	TRANSLAT
Date Last Modified:	3/4/2004

Equipment Records:

A00 - Tank Internal Protection - None
D01 - Pipe Type - Steel/Carbon Steel/Iron
J02 - Dispenser - Suction
L09 - Piping Leak Detection - Exempt Suction Piping
C01 - Pipe Location - Aboveground
E00 - Piping Secondary Containment - None
H00 - Tank Leak Detection - None

684 OWNERS CORPORATION (Continued) **U003396851**

B01 - Tank External Protection - Painted/Asphalt Coating
F00 - Pipe External Protection - None
I04 - Overfill - Product Level Gauge (A/G)
G03 - Tank Secondary Containment - Vault (w/o access)
K00 - Spill Prevention - None

Tank Info:

Tank Number:	001
Tank Id:	51773
Tank Location:	1
Tank Type:	Steel/Carbon Steel/Iron
Tank Status:	In Service
Tank Model:	Not reported
Pipe Model:	Not reported
Install Date:	04/23/1984
Capacity Gallons:	5000
Tightness Test Method:	NN
Date Test:	Not reported
Next Test Date:	Not reported
Date Tank Closed:	Not reported
Register:	True
Modified By:	BVCAMPBE
Last Modified:	09/29/2011

Tank Number:	001
Tank Id:	16849
Tank Location:	1
Tank Type:	Steel/Carbon Steel/Iron
Tank Status:	Administratively Closed
Tank Model:	Not reported
Pipe Model:	Not reported
Install Date:	Not reported
Capacity Gallons:	5000
Tightness Test Method:	NN
Date Test:	Not reported
Next Test Date:	Not reported
Date Tank Closed:	12/01/1996
Register:	True
Modified By:	TRANSLAT
Last Modified:	03/04/2004

Affiliation Records:

Site Id:	6457
Affiliation Type:	Owner
Company Name:	684 BROADWAY OWNERS CORP
Contact Type:	Not reported
Contact Name:	Not reported
Address1:	C/O ANDREWS BLDG CORP/382 LAFAYETTE ST
Address2:	Not reported
City:	NEW YORK
State:	NY
Zip Code:	10003
Country Code:	001
Phone:	(212) 529-5688
Phone Ext:	Not reported

684 OWNERS CORPORATION (Continued) **U003396851**

Email:	Not reported
Fax Number:	Not reported
Modified By:	TRANSLAT
Date Last Modified:	3/4/2004

Site Id:	6457
Affiliation Type:	Mail Contact
Company Name:	684 BROADWAY OWNERS CORP
Contact Type:	Not reported
Contact Name:	Not reported
Address1:	C/O ANDREWS BLDG CORP
Address2:	382 LAFAYETTE STREET
City:	NEW YORK
State:	NY
Zip Code:	10003
Country Code:	001
Phone:	(212) 777-2000
Phone Ext:	Not reported
Email:	Not reported
Fax Number:	Not reported
Modified By:	TRANSLAT
Date Last Modified:	3/4/2004

Site Id:	6457
Affiliation Type:	On-Site Operator
Company Name:	684 BROADWAY OWNERS CORP
Contact Type:	Not reported
Contact Name:	684 BROADWAY OWNERS CORP
Address1:	Not reported
Address2:	Not reported
City:	Not reported
State:	NN
Zip Code:	Not reported
Country Code:	001
Phone:	(212) 529-5688
Phone Ext:	Not reported
Email:	Not reported
Fax Number:	Not reported
Modified By:	TRANSLAT
Date Last Modified:	3/4/2004

Site Id:	6457
Affiliation Type:	Emergency Contact
Company Name:	684 BROADWAY OWNERS CORP
Contact Type:	Not reported
Contact Name:	MARGARET GILMARTIN
Address1:	Not reported
Address2:	Not reported
City:	Not reported
State:	NN
Zip Code:	Not reported
Country Code:	001
Phone:	(212) 734-5750
Phone Ext:	Not reported
Email:	Not reported
Fax Number:	Not reported
Modified By:	TRANSLAT

684 OWNERS CORPORATION (Continued) **U003396851**

Date Last Modified: 3/4/2004

Equipment Records:

G00 - Tank Secondary Containment - None
I05 - Overfill - Vent Whistle
F00 - Pipe External Protection - None
A00 - Tank Internal Protection - None
D01 - Pipe Type - Steel/Carbon Steel/Iron
C01 - Pipe Location - Aboveground
H00 - Tank Leak Detection - None
B05 - Tank External Protection - Jacketed

Tank Info:

Tank Number:	001
Tank Id:	51773
Tank Location:	1
Tank Type:	Steel/Carbon Steel/Iron
Tank Status:	In Service
Tank Model:	Not reported
Pipe Model:	Not reported
Install Date:	04/23/1984
Capacity Gallons:	5000
Tightness Test Method:	NN
Date Test:	Not reported
Next Test Date:	Not reported
Date Tank Closed:	Not reported
Register:	True
Modified By:	BVCAMPBE
Last Modified:	09/29/2011

Tank Number:	001
Tank Id:	16849
Tank Location:	1
Tank Type:	Steel/Carbon Steel/Iron
Tank Status:	Administratively Closed
Tank Model:	Not reported
Pipe Model:	Not reported
Install Date:	Not reported
Capacity Gallons:	5000
Tightness Test Method:	NN
Date Test:	Not reported
Next Test Date:	Not reported
Date Tank Closed:	12/01/1996
Register:	True
Modified By:	TRANSLAT
Last Modified:	03/04/2004

HIST AST:

PBS Number:	2-602825
SWIS Code:	6201
Operator:	FRANK BURAU
Facility Phone:	(212) 254-3823
Facility Addr2:	Not reported
Facility Type:	APARTMENT BUILDING
Emergency:	EUGENE ANDREWS

684 OWNERS CORPORATION (Continued) **U003396851**

Emergency Tel:	(212) 529-5688
Old PBSNO:	Not reported
Date Inspected:	Not reported
Inspector:	Not reported
Result of Inspection:	Not reported
Owner Name:	684 OWNERS CORPORATION C/O ANDREWS BUILDING CORP
Owner Address:	666 BROADWAY 12TH FLOOR
Owner City,St,Zip:	NEW YORK, NY 10012
Federal ID:	Not reported
Owner Tel:	(212) 529-5688
Owner Type:	Private Resident
Owner Subtype:	Not reported
Mailing Contact:	EUGENE ANDREWS
Mailing Name:	ANDREWS BUILDING CORP.
Mailing Address:	666 BROADWAY
Mailing Address 2:	12TH FLOOR
Mailing City,St,Zip:	NEW YORK, NY 10012
Mailing Telephone:	(212) 529-5688
Owner Mark:	First Owner
Facility Status:	1 - Active PBS facility, i.e. total capacity of the PBS tanks is greater than 1,100 gallons, regardless if Subpart 360-14 tanks exist or not at the facility.
Certification Flag:	False
Certification Date:	11/16/2001
Expiration:	11/20/2006
Renew Flag:	False
Renew Date:	Not reported
Total Capacity:	5000
FAMT:	True
Facility Screen:	No Missing Data
Owner Screen:	Minor Data Missing
Tank Screen:	No Missing Data
Dead Letter:	False
CBS Number:	Not reported
Town or City:	NEW YORK CITY
County Code:	62
Town or City Code:	01
Region:	2

Tank ID:	001
Tank Location:	ABOVEGROUND
Tank Status:	In Service
Install Date:	Not reported
Capacity (Gal):	5000
Product Stored:	NOS 1,2, OR 4 FUEL OIL
Tank Type:	Steel/carbon steel
Tank Internal:	0
Tank External:	01
Pipe Location:	Aboveground
Pipe Type:	STEEL/IRON
Pipe Internal:	None
Pipe External:	00
Tank Containment:	Diking
Leak Detection:	00
Overfill Protection:	04
Dispenser Method:	Suction
Date Tested:	Not reported

684 OWNERS CORPORATION (Continued) **U003396851**

Next Test Date:	Not reported
Missing Data for Tank:	No Missing Data
Date Closed:	Not reported
Test Method:	Not reported
Deleted:	False
Updated:	True
SPDES Number:	Not reported
Lat/Long:	Not reported

AD299 **155 WOOSTER STREET ASSOC.** **AST** **A100291535**
WNW **155 WOOSTER STREET** **N/A**
1/8-1/4 **NEW YORK, NY 10012**
0.195 mi.
1030 ft. **Site 2 of 3 in cluster AD**

Relative:
Lower

Actual:
25 ft.

AST:

Region:	STATE
DEC Region:	2
Site Status:	Unregulated
Facility Id:	2-607312
Program Type:	PBS
UTM X:	584496.62574000005
UTM Y:	4508851.3299099999
Expiration Date:	N/A

Affiliation Records:

Site Id:	29165
Affiliation Type:	Mail Contact
Company Name:	CENTURIAN REALTY, LLC.
Contact Type:	Not reported
Contact Name:	ALBERT COHEN
Address1:	1466 BROADWAY 8TH FLOOR
Address2:	Not reported
City:	NEW YORK
State:	NY
Zip Code:	10036
Country Code:	001
Phone:	(212) 204-3450
Phone Ext:	Not reported
Email:	Not reported
Fax Number:	Not reported
Modified By:	KAKYER
Date Last Modified:	8/27/2007

Site Id:	29165
Affiliation Type:	On-Site Operator
Company Name:	155 WOOSTER STREET ASSOC.
Contact Type:	Not reported
Contact Name:	JAMES SEAWRIGHT
Address1:	Not reported
Address2:	Not reported
City:	Not reported
State:	NN
Zip Code:	Not reported
Country Code:	001
Phone:	(212) 674-6868
Phone Ext:	Not reported
Email:	Not reported

155 WOOSTER STREET ASSOC. (Continued) **A100291535**

Fax Number:	Not reported
Modified By:	TRANSLAT
Date Last Modified:	3/4/2004

Site Id:	29165
Affiliation Type:	Emergency Contact
Company Name:	155 WOOSTER ST. ASSOC.
Contact Type:	Not reported
Contact Name:	JAMES SEAWRIGHT
Address1:	Not reported
Address2:	Not reported
City:	Not reported
State:	NN
Zip Code:	Not reported
Country Code:	001
Phone:	(212) 423-0470
Phone Ext:	Not reported
Email:	Not reported
Fax Number:	Not reported
Modified By:	TRANSLAT
Date Last Modified:	3/4/2004

Site Id:	29165
Affiliation Type:	Owner
Company Name:	155 WOOSTER LLC
Contact Type:	MEMBER
Contact Name:	ALBERT COHEN
Address1:	1466 BROADWAY 8TH FLOOR
Address2:	Not reported
City:	NEW YORK
State:	NY
Zip Code:	10036
Country Code:	001
Phone:	(212) 204-3450
Phone Ext:	Not reported
Email:	Not reported
Fax Number:	Not reported
Modified By:	CGFREEDM
Date Last Modified:	11/2/2007

Equipment Records:

A00 - Tank Internal Protection - None
D01 - Pipe Type - Steel/Carbon Steel/Iron
J02 - Dispenser - Suction
C01 - Pipe Location - Aboveground
H00 - Tank Leak Detection - None
L09 - Piping Leak Detection - Exempt Suction Piping
F00 - Pipe External Protection - None
I04 - Overfill - Product Level Gauge (A/G)
G00 - Tank Secondary Containment - None
I05 - Overfill - Vent Whistle
B00 - Tank External Protection - None

Tank Info:

Tank Number:	001
Tank Id:	62722

155 WOOSTER STREET ASSOC. (Continued) **A100291535**

Tank Location:	2
Tank Type:	Steel/Carbon Steel/Iron
Tank Status:	Closed - Removed
Tank Model:	Not reported
Pipe Model:	Not reported
Install Date:	03/07/2006
Capacity Gallons:	3000
Tightness Test Method:	NN
Date Test:	Not reported
Next Test Date:	Not reported
Date Tank Closed:	03/07/2006
Register:	True
Modified By:	KAKYER
Last Modified:	08/27/2007

AC300 **213 MOTT STREET** **AST** **U004045192**
South **213 MOTT STREET** **N/A**
1/8-1/4 **NEW YORK, NY 10012**
0.195 mi.
1032 ft. **Site 2 of 3 in cluster AC**

Relative:
Lower

Actual:
40 ft.

AST:

Region:	STATE
DEC Region:	2
Site Status:	Unregulated
Facility Id:	2-470589
Program Type:	PBS
UTM X:	584872.9179
UTM Y:	4508387.03517
Expiration Date:	N/A

Affiliation Records:

Site Id:	20611
Affiliation Type:	Mail Contact
Company Name:	213 / 215 MOTT ST. H.D.F.C.
Contact Type:	TREASURER
Contact Name:	TONI GRANEIP
Address1:	215 MOTT ST. #A1
Address2:	Not reported
City:	NEW YORK
State:	NY
Zip Code:	10012
Country Code:	001
Phone:	(212) 863-7301
Phone Ext:	Not reported
Email:	Not reported
Fax Number:	Not reported
Modified By:	kxtang
Date Last Modified:	3/24/2004

Site Id:	20611
Affiliation Type:	On-Site Operator
Company Name:	213 MOTT STREET
Contact Type:	Not reported
Contact Name:	213/215 MOTT ST. H.D.F.C.
Address1:	Not reported
Address2:	Not reported
City:	Not reported

213 MOTT STREET (Continued) **U004045192**

State:	NN
Zip Code:	Not reported
Country Code:	001
Phone:	(646) 613-0908
Phone Ext:	Not reported
Email:	Not reported
Fax Number:	Not reported
Modified By:	kxtang
Date Last Modified:	3/24/2004

Site Id:	20611
Affiliation Type:	Emergency Contact
Company Name:	Not reported
Contact Type:	Not reported
Contact Name:	213/215 MOTT ST. H.D.F.C.
Address1:	Not reported
Address2:	Not reported
City:	Not reported
State:	NN
Zip Code:	Not reported
Country Code:	999
Phone:	(646) 613-0908
Phone Ext:	Not reported
Email:	Not reported
Fax Number:	Not reported
Modified By:	NRLOMBAR
Date Last Modified:	3/4/2008

Site Id:	20611
Affiliation Type:	Owner
Company Name:	213 / 215 MOTT ST. H.D.F.C.
Contact Type:	TREASURER
Contact Name:	TONI GRANEIP
Address1:	215 MOTT ST. #A1
Address2:	Not reported
City:	NEW YORK
State:	NY
Zip Code:	10012
Country Code:	001
Phone:	(212) 863-7301
Phone Ext:	Not reported
Email:	Not reported
Fax Number:	Not reported
Modified By:	kxtang
Date Last Modified:	3/24/2004

Equipment Records:

A00 - Tank Internal Protection - None
D01 - Pipe Type - Steel/Carbon Steel/Iron
J02 - Dispenser - Suction
G00 - Tank Secondary Containment - None
I05 - Overfill - Vent Whistle
C03 - Pipe Location - Aboveground/Underground Combination
H00 - Tank Leak Detection - None
B01 - Tank External Protection - Painted/Asphalt Coating
F00 - Pipe External Protection - None

213 MOTT STREET (Continued) **U004045192**

Tank Info:

Tank Number:	001
Tank Id:	37324
Tank Location:	1
Tank Type:	Steel/Carbon Steel/Iron
Tank Status:	Closed - Removed
Tank Model:	Not reported
Pipe Model:	Not reported
Install Date:	Not reported
Capacity Gallons:	2865
Tightness Test Method:	NN
Date Test:	Not reported
Next Test Date:	Not reported
Date Tank Closed:	10/26/2001
Register:	True
Modified By:	ejcalifa
Last Modified:	04/06/2004

Z301 **96 SPRING ST** **AST U003393462**
WSW **96 SPRING ST** **HIST AST N/A**
1/8-1/4 **NYC, NY 10012**
0.195 mi.
1032 ft. **Site 3 of 5 in cluster Z**

Relative:
Lower

Actual:
27 ft.

AST:

Region:	STATE
DEC Region:	2
Site Status:	Active
Facility Id:	2-146781
Program Type:	PBS
UTM X:	584567.85502999998
UTM Y:	4508509.44496
Expiration Date:	2007/06/27

Affiliation Records:

Site Id:	4279
Affiliation Type:	Owner
Company Name:	96 SPRINGS LLC
Contact Type:	Not reported
Contact Name:	Not reported
Address1:	60 EAST 42ND STREET
Address2:	Not reported
City:	NEW YORK
State:	NY
Zip Code:	10165
Country Code:	001
Phone:	(212) 682-9595
Phone Ext:	Not reported
Email:	Not reported
Fax Number:	Not reported
Modified By:	TRANSLAT
Date Last Modified:	3/4/2004

Site Id:	4279
Affiliation Type:	Mail Contact
Company Name:	MIDWOOD MANAGEMNENT CORP
Contact Type:	Not reported

96 SPRING ST (Continued) **U003393462**

Contact Name:	DAVID SAPIENZA
Address1:	60 EAST 42ND STREET
Address2:	Not reported
City:	NEW YORK
State:	NY
Zip Code:	10165
Country Code:	001
Phone:	(212) 682-9595
Phone Ext:	Not reported
Email:	Not reported
Fax Number:	Not reported
Modified By:	TRANSLAT
Date Last Modified:	3/4/2004

Site Id:	4279
Affiliation Type:	On-Site Operator
Company Name:	96 SPRING ST
Contact Type:	Not reported
Contact Name:	RAMON RUIZ
Address1:	Not reported
Address2:	Not reported
City:	Not reported
State:	NN
Zip Code:	Not reported
Country Code:	001
Phone:	(212) 925-3521
Phone Ext:	Not reported
Email:	Not reported
Fax Number:	Not reported
Modified By:	TRANSLAT
Date Last Modified:	3/4/2004

Site Id:	4279
Affiliation Type:	Emergency Contact
Company Name:	96 SPRINGS LLC
Contact Type:	Not reported
Contact Name:	DAVID SAPIENZA
Address1:	Not reported
Address2:	Not reported
City:	Not reported
State:	NN
Zip Code:	Not reported
Country Code:	001
Phone:	(212) 682-9595
Phone Ext:	Not reported
Email:	Not reported
Fax Number:	Not reported
Modified By:	TRANSLAT
Date Last Modified:	3/4/2004

Equipment Records:

B00 - Tank External Protection - None
G00 - Tank Secondary Containment - None
I05 - Overfill - Vent Whistle
A00 - Tank Internal Protection - None
D01 - Pipe Type - Steel/Carbon Steel/Iron
J02 - Dispenser - Suction

96 SPRING ST (Continued) **U003393462**

L09 - Piping Leak Detection - Exempt Suction Piping
C01 - Pipe Location - Aboveground
H00 - Tank Leak Detection - None
F00 - Pipe External Protection - None

Tank Info:

Tank Number:	1
Tank Id:	28292
Tank Location:	3
Tank Type:	Steel/Carbon Steel/Iron
Tank Status:	In Service
Tank Model:	Not reported
Pipe Model:	Not reported
Install Date:	Not reported
Capacity Gallons:	3000
Tightness Test Method:	NN
Date Test:	Not reported
Next Test Date:	Not reported
Date Tank Closed:	Not reported
Register:	True
Modified By:	TRANSLAT
Last Modified:	03/04/2004

HIST AST:

PBS Number:	2-146781
SWIS Code:	6201
Operator:	GILBERT RODRIGUEZ
Facility Phone:	(212) 704-3500
Facility Addr2:	96 SPRING ST
Facility Type:	Not reported
Emergency:	GILBERT RODRIGUEZ
Emergency Tel:	(212) 925-3521
Old PBSNO:	Not reported
Date Inspected:	Not reported
Inspector:	Not reported
Result of Inspection:	Not reported
Owner Name:	HAVERHILL REALTY CORP
Owner Address:	C/O W REAL EST 530-5 AVE
Owner City,St,Zip:	NYC, NY 10011
Federal ID:	Not reported
Owner Tel:	(212) 704-3500
Owner Type:	Not reported
Owner Subtype:	Not reported
Mailing Contact:	GARY OWEN
Mailing Name:	HAVERHILL REALTY CORP
Mailing Address:	C/O W REAL ESTATE
Mailing Address 2:	380 MADISON AVENUE
Mailing City,St,Zip:	NYC, NY 10017
Mailing Telephone:	(212) 704-3500
Owner Mark:	First Owner
Facility Status:	1 - Active PBS facility, i.e. total capacity of the PBS tanks is greater than 1,100 gallons, regardless if Subpart 360-14 tanks exist or not at the facility.
Certification Flag:	False
Certification Date:	11/12/1997
Expiration:	12/14/2002

96 SPRING ST (Continued) **U003393462**

Renew Flag:	False
Renew Date:	Not reported
Total Capacity:	4000
FAMT:	True
Facility Screen:	Minor Data Missing
Owner Screen:	Minor Data Missing
Tank Screen:	Minor Data Missing
Dead Letter:	False
CBS Number:	Not reported
Town or City:	NEW YORK CITY
County Code:	62
Town or City Code:	01
Region:	2
Tank ID:	001
Tank Location:	ABOVEGROUND
Tank Status:	In Service
Install Date:	Not reported
Capacity (Gal):	4000
Product Stored:	NOS 1,2, OR 4 FUEL OIL
Tank Type:	Steel/carbon steel
Tank Internal:	Not reported
Tank External:	Not reported
Pipe Location:	Not reported
Pipe Type:	STEEL/IRON
Pipe Internal:	Not reported
Pipe External:	Not reported
Tank Containment:	Diking
Leak Detection:	0
Overfill Protection:	4
Dispenser Method:	Suction
Date Tested:	Not reported
Next Test Date:	Not reported
Missing Data for Tank:	Minor Data Missing
Date Closed:	Not reported
Test Method:	Not reported
Deleted:	False
Updated:	False
SPDES Number:	Not reported
Lat/Long:	Not reported

AD302 **KATOVALE REALTY** **AST** **U004063273**
WNW **149 WOOSTER ST** **N/A**
1/8-1/4 **NEW YORK, NY 10012**
0.196 mi.
1035 ft. **Site 3 of 3 in cluster AD**

Relative:
Lower

Actual:
24 ft.

AST:

Region:	STATE
DEC Region:	2
Site Status:	Unregulated
Facility Id:	2-287202
Program Type:	PBS
UTM X:	584512.34470000002
UTM Y:	4508829.4344199998
Expiration Date:	N/A

Affiliation Records:

KATOVALE REALTY (Continued) **U004063273**

Site Id:	12844
Affiliation Type:	Mail Contact
Company Name:	ALFA DEVELOPMENT MGT. LLC
Contact Type:	Not reported
Contact Name:	ISAK NAMER
Address1:	15 WEST 18TH ST.
Address2:	SUITE 200
City:	NEW YORK
State:	NY
Zip Code:	10011
Country Code:	001
Phone:	(212) 206-7820
Phone Ext:	Not reported
Email:	Not reported
Fax Number:	Not reported
Modified By:	msbaptis
Date Last Modified:	8/30/2006

Site Id:	12844
Affiliation Type:	On-Site Operator
Company Name:	KATOVALE REALTY
Contact Type:	Not reported
Contact Name:	GEORGE KIRSCHY
Address1:	Not reported
Address2:	Not reported
City:	Not reported
State:	NN
Zip Code:	Not reported
Country Code:	001
Phone:	(646) 242-5242
Phone Ext:	Not reported
Email:	Not reported
Fax Number:	Not reported
Modified By:	msbaptis
Date Last Modified:	8/30/2006

Site Id:	12844
Affiliation Type:	Emergency Contact
Company Name:	FIRST WOOSTER
Contact Type:	Not reported
Contact Name:	GEORGE KIRSCHY
Address1:	Not reported
Address2:	Not reported
City:	Not reported
State:	NN
Zip Code:	Not reported
Country Code:	999
Phone:	(646) 242-5242
Phone Ext:	Not reported
Email:	Not reported
Fax Number:	Not reported
Modified By:	msbaptis
Date Last Modified:	8/30/2006

Site Id:	12844
Affiliation Type:	Owner
Company Name:	FIRST WOOSTER

KATOVALE REALTY (Continued) **U004063273**

Contact Type:	MGR AGENT
Contact Name:	IZAK NAMER
Address1:	15 WEST 18TH ST.
Address2:	Not reported
City:	NY
State:	NY
Zip Code:	10011
Country Code:	001
Phone:	(212) 206-7820
Phone Ext:	Not reported
Email:	Not reported
Fax Number:	Not reported
Modified By:	msbaptis
Date Last Modified:	8/30/2006

Equipment Records:

F06 - Pipe External Protection - Wrapped
A00 - Tank Internal Protection - None
D01 - Pipe Type - Steel/Carbon Steel/Iron
G01 - Tank Secondary Containment - Diking (Aboveground)
J02 - Dispenser - Suction
L09 - Piping Leak Detection - Exempt Suction Piping
H05 - Tank Leak Detection - In-Tank System (ATG)
C01 - Pipe Location - Aboveground
B01 - Tank External Protection - Painted/Asphalt Coating
I04 - Overfill - Product Level Gauge (A/G)

Tank Info:

Tank Number:	001
Tank Id:	17718
Tank Location:	3
Tank Type:	Steel/Carbon Steel/Iron
Tank Status:	Closed - Removed
Tank Model:	Not reported
Pipe Model:	Not reported
Install Date:	Not reported
Capacity Gallons:	5000
Tightness Test Method:	NN
Date Test:	Not reported
Next Test Date:	Not reported
Date Tank Closed:	10/29/2004
Register:	True
Modified By:	msbaptis
Last Modified:	08/30/2006

AF303 **NEW YORK UNIVERSITY CENTRAL PLANT** **FINDS** **1010023845**
North **251 MERCER STREET** **AST** **N/A**
1/8-1/4 **NEW YORK, NY 10012**
0.197 mi.
1039 ft. **Site 1 of 7 in cluster AF**

Relative:
Lower

Actual:
37 ft.

FINDS:

Registry ID: 110028032386

Environmental Interest/Information System
US Emissions & Generation Resource Database (EGRID) contains data on

NEW YORK UNIVERSITY CENTRAL PLANT (Continued) **1010023845**

emissions and resource mix for virtually every power plant and company that generates electricity in the United States.

ELECTRIC GENERATOR

GREENHOUSE GAS REPORTER

AST:

Region:	STATE
DEC Region:	2
Site Status:	Unregulated
Facility Id:	2-610863
Program Type:	PBS
UTM X:	584709.24052999995
UTM Y:	4509425.0382099999
Expiration Date:	N/A

Affiliation Records:

Site Id:	399917
Affiliation Type:	Owner
Company Name:	NEW YORK UNIVERSITY
Contact Type:	DIRECTOR, EHS
Contact Name:	LOUIS ORTIZ
Address1:	70 WASHINGTON SQ. NORTH
Address2:	Not reported
City:	NEW YORK
State:	NY
Zip Code:	10012
Country Code:	001
Phone:	(732) 499-8051
Phone Ext:	Not reported
Email:	Not reported
Fax Number:	Not reported
Modified By:	NRLOMBAR
Date Last Modified:	12/30/2008

Site Id:	399917
Affiliation Type:	Mail Contact
Company Name:	NEW YORK UNIVERSITY
Contact Type:	Not reported
Contact Name:	LOUIS ORTIZ
Address1:	285 MERCER STREET
Address2:	2ND FLOOR
City:	NEW YORK
State:	NY
Zip Code:	10003
Country Code:	001
Phone:	(212) 998-1450
Phone Ext:	Not reported
Email:	LOU.ORTIZ@NYU.EDU
Fax Number:	Not reported
Modified By:	NRLOMBAR
Date Last Modified:	12/30/2008

Site Id:	399917
Affiliation Type:	On-Site Operator

NEW YORK UNIVERSITY CENTRAL PLANT (Continued) **1010023845**

Company Name:	NEW YORK UNIVERSITY
Contact Type:	Not reported
Contact Name:	NEW YORK UNIVERSITY
Address1:	Not reported
Address2:	Not reported
City:	Not reported
State:	NN
Zip Code:	Not reported
Country Code:	001
Phone:	(212) 998-1450
Phone Ext:	Not reported
Email:	Not reported
Fax Number:	Not reported
Modified By:	NRLOMBAR
Date Last Modified:	12/30/2008

Site Id:	399917
Affiliation Type:	Emergency Contact
Company Name:	NEW YORK UNIVERSITY
Contact Type:	Not reported
Contact Name:	LOUIS ORTIZ
Address1:	Not reported
Address2:	Not reported
City:	Not reported
State:	NN
Zip Code:	Not reported
Country Code:	999
Phone:	(732) 499-8051
Phone Ext:	Not reported
Email:	Not reported
Fax Number:	Not reported
Modified By:	NRLOMBAR
Date Last Modified:	1/7/2010

Equipment Records:

A00 - Tank Internal Protection - None
G02 - Tank Secondary Containment - Vault (w/access)
H00 - Tank Leak Detection - None

Tank Info:

Tank Number:	001
Tank Id:	223631
Tank Location:	2
Tank Type:	Steel/Carbon Steel/Iron
Tank Status:	Closed - In Place
Tank Model:	Not reported
Pipe Model:	Not reported
Install Date:	01/01/1950
Capacity Gallons:	1700
Tightness Test Method:	NN
Date Test:	Not reported
Next Test Date:	Not reported
Date Tank Closed:	12/03/2008
Register:	True
Modified By:	NRLOMBAR
Last Modified:	12/30/2008

NEW YORK UNIVERSITY CENTRAL PLANT (Continued) **1010023845**

Tank Number:	110 E 14TH
Tank Id:	229531
Tank Location:	3
Tank Type:	Steel/Carbon Steel/Iron
Tank Status:	In Service
Tank Model:	Not reported
Pipe Model:	Not reported
Install Date:	07/02/1998
Capacity Gallons:	250
Tightness Test Method:	NN
Date Test:	Not reported
Next Test Date:	Not reported
Date Tank Closed:	Not reported
Register:	True
Modified By:	dxliving
Last Modified:	07/28/2009

Tank Number:	110 W 3RD 1
Tank Id:	229528
Tank Location:	3
Tank Type:	Steel/Carbon Steel/Iron
Tank Status:	In Service
Tank Model:	Not reported
Pipe Model:	Not reported
Install Date:	10/29/2008
Capacity Gallons:	250
Tightness Test Method:	NN
Date Test:	Not reported
Next Test Date:	Not reported
Date Tank Closed:	Not reported
Register:	True
Modified By:	dxliving
Last Modified:	07/28/2009

Tank Number:	110 W 3RD 2
Tank Id:	229529
Tank Location:	3
Tank Type:	Steel/Carbon Steel/Iron
Tank Status:	In Service
Tank Model:	Not reported
Pipe Model:	Not reported
Install Date:	10/29/2008
Capacity Gallons:	275
Tightness Test Method:	NN
Date Test:	Not reported
Next Test Date:	Not reported
Date Tank Closed:	Not reported
Register:	True
Modified By:	dxliving
Last Modified:	07/28/2009

Tank Number:	140 E 14TH
Tank Id:	229530
Tank Location:	3

NEW YORK UNIVERSITY CENTRAL PLANT (Continued) **1010023845**

Tank Type:	Steel/Carbon Steel/Iron
Tank Status:	In Service
Tank Model:	Not reported
Pipe Model:	Not reported
Install Date:	04/24/2001
Capacity Gallons:	800
Tightness Test Method:	NN
Date Test:	Not reported
Next Test Date:	Not reported
Date Tank Closed:	Not reported
Register:	True
Modified By:	dxliving
Last Modified:	07/28/2009

Tank Number:	230SULLIVAN
Tank Id:	230257
Tank Location:	3
Tank Type:	Steel/Carbon Steel/Iron
Tank Status:	In Service
Tank Model:	Not reported
Pipe Model:	Not reported
Install Date:	01/01/1998
Capacity Gallons:	250
Tightness Test Method:	NN
Date Test:	Not reported
Next Test Date:	Not reported
Date Tank Closed:	Not reported
Register:	True
Modified By:	NRLOMBAR
Last Modified:	08/24/2009

Tank Number:	4 WSN1
Tank Id:	230255
Tank Location:	3
Tank Type:	Steel/Carbon Steel/Iron
Tank Status:	In Service
Tank Model:	Not reported
Pipe Model:	Not reported
Install Date:	02/01/1954
Capacity Gallons:	250
Tightness Test Method:	NN
Date Test:	Not reported
Next Test Date:	Not reported
Date Tank Closed:	Not reported
Register:	True
Modified By:	NRLOMBAR
Last Modified:	08/24/2009

Tank Number:	4 WSN2
Tank Id:	230256
Tank Location:	3
Tank Type:	Steel/Carbon Steel/Iron
Tank Status:	In Service
Tank Model:	Not reported

NEW YORK UNIVERSITY CENTRAL PLANT (Continued) **1010023845**

Pipe Model:	Not reported
Install Date:	02/01/1954
Capacity Gallons:	250
Tightness Test Method:	NN
Date Test:	Not reported
Next Test Date:	Not reported
Date Tank Closed:	Not reported
Register:	True
Modified By:	NRLOMBAR
Last Modified:	08/24/2009

Tank Number:	70 WSS 1
Tank Id:	229526
Tank Location:	3
Tank Type:	Steel/Carbon Steel/Iron
Tank Status:	Closed - Removed
Tank Model:	Not reported
Pipe Model:	Not reported
Install Date:	12/27/1993
Capacity Gallons:	275
Tightness Test Method:	NN
Date Test:	Not reported
Next Test Date:	Not reported
Date Tank Closed:	01/15/2011
Register:	True
Modified By:	NRLOMBAR
Last Modified:	03/11/2011

Tank Number:	70 WSS 2
Tank Id:	229527
Tank Location:	3
Tank Type:	Steel/Carbon Steel/Iron
Tank Status:	Closed - Removed
Tank Model:	Not reported
Pipe Model:	Not reported
Install Date:	12/27/1993
Capacity Gallons:	275
Tightness Test Method:	NN
Date Test:	Not reported
Next Test Date:	Not reported
Date Tank Closed:	01/15/2011
Register:	True
Modified By:	NRLOMBAR
Last Modified:	03/11/2011

Tank Number:	70WSS3
Tank Id:	238643
Tank Location:	3
Tank Type:	Steel/Carbon Steel/Iron
Tank Status:	In Service
Tank Model:	Not reported
Pipe Model:	Not reported
Install Date:	01/15/2011
Capacity Gallons:	275

NEW YORK UNIVERSITY CENTRAL PLANT (Continued) **1010023845**

Tightness Test Method:	NN
Date Test:	Not reported
Next Test Date:	Not reported
Date Tank Closed:	Not reported
Register:	True
Modified By:	NRLOMBAR
Last Modified:	04/04/2011

Tank Number:	70WSS4
Tank Id:	238644
Tank Location:	3
Tank Type:	Steel/Carbon Steel/Iron
Tank Status:	In Service
Tank Model:	Not reported
Pipe Model:	Not reported
Install Date:	01/15/2011
Capacity Gallons:	275
Tightness Test Method:	NN
Date Test:	Not reported
Next Test Date:	Not reported
Date Tank Closed:	Not reported
Register:	True
Modified By:	NRLOMBAR
Last Modified:	04/04/2011

Tank Number:	715 BWY 1
Tank Id:	229524
Tank Location:	3
Tank Type:	Steel/Carbon Steel/Iron
Tank Status:	In Service
Tank Model:	Not reported
Pipe Model:	Not reported
Install Date:	04/15/1999
Capacity Gallons:	275
Tightness Test Method:	NN
Date Test:	Not reported
Next Test Date:	Not reported
Date Tank Closed:	Not reported
Register:	True
Modified By:	dxliving
Last Modified:	07/28/2009

Tank Number:	715 BWY 2
Tank Id:	229525
Tank Location:	3
Tank Type:	Steel/Carbon Steel/Iron
Tank Status:	In Service
Tank Model:	Not reported
Pipe Model:	Not reported
Install Date:	04/15/1999
Capacity Gallons:	25
Tightness Test Method:	NN
Date Test:	Not reported
Next Test Date:	Not reported

NEW YORK UNIVERSITY CENTRAL PLANT (Continued) **1010023845**

Date Tank Closed: Not reported
Register: True
Modified By: dxliving
Last Modified: 07/28/2009

Affiliation Records:
Site Id: 416649
Affiliation Type: Owner
Company Name: NEW YORK UNIVERSITY
Contact Type: Not reported
Contact Name: Not reported
Address1: 70 WASHINGTON SQUARE SOUTH
Address2: Not reported
City: NEW YORK
State: NY
Zip Code: 10012
Country Code: 001
Phone: (212) 998-1450
Phone Ext: Not reported
Email: Not reported
Fax Number: Not reported
Modified By: NRLOMBAR
Date Last Modified: 3/11/2011

Site Id: 416649
Affiliation Type: Mail Contact
Company Name: NEW YORK UNIVERSITY
Contact Type: Not reported
Contact Name: CELESTE RUFER
Address1: 10 ASTOR PLACE
Address2: 7TH FLOOR
City: NEW YORK
State: NY
Zip Code: 10003
Country Code: 001
Phone: (212) 998-1086
Phone Ext: Not reported
Email: EHS.ORM@NYU.EDU
Fax Number: Not reported
Modified By: NRLOMBAR
Date Last Modified: 3/11/2011

Site Id: 416649
Affiliation Type: On-Site Operator
Company Name: NEW YORK UNIVERSITY
Contact Type: Not reported
Contact Name: NYU PUBLIC SAFETY
Address1: Not reported
Address2: Not reported
City: Not reported
State: NN
Zip Code: Not reported
Country Code: 999
Phone: (212) 998-2222
Phone Ext: Not reported
Email: Not reported
Fax Number: Not reported

NEW YORK UNIVERSITY CENTRAL PLANT (Continued) **1010023845**

Modified By: MSBAPTIS
Date Last Modified: 5/21/2010

Site Id: 416649
Affiliation Type: Emergency Contact
Company Name: NEW YORK UNIVERSITY
Contact Type: Not reported
Contact Name: NYU PUBLIC SAFETY
Address1: Not reported
Address2: Not reported
City: Not reported
State: NN
Zip Code: Not reported
Country Code: 999
Phone: (212) 998-2222
Phone Ext: Not reported
Email: Not reported
Fax Number: Not reported
Modified By: MSBAPTIS
Date Last Modified: 5/21/2010

Equipment Records:

A00 - Tank Internal Protection - None
D01 - Pipe Type - Steel/Carbon Steel/Iron
G01 - Tank Secondary Containment - Diking (Aboveground)
G10 - Tank Secondary Containment - Impervious Underlayment
J02 - Dispenser - Suction
A00 - Tank Internal Protection - None
D01 - Pipe Type - Steel/Carbon Steel/Iron
J02 - Dispenser - Suction
A00 - Tank Internal Protection - None
D01 - Pipe Type - Steel/Carbon Steel/Iron
J02 - Dispenser - Suction
C01 - Pipe Location - Aboveground
E00 - Piping Secondary Containment - None
H00 - Tank Leak Detection - None
C01 - Pipe Location - Aboveground
E00 - Piping Secondary Containment - None
H00 - Tank Leak Detection - None
C01 - Pipe Location - Aboveground
E00 - Piping Secondary Containment - None
H00 - Tank Leak Detection - None
B01 - Tank External Protection - Painted/Asphalt Coating
F00 - Pipe External Protection - None
K01 - Spill Prevention - Catch Basin
F00 - Pipe External Protection - None
F00 - Pipe External Protection - None
B00 - Tank External Protection - None
K00 - Spill Prevention - None
B00 - Tank External Protection - None
K00 - Spill Prevention - None
B01 - Tank External Protection - Painted/Asphalt Coating
F00 - Pipe External Protection - None
K01 - Spill Prevention - Catch Basin
F00 - Pipe External Protection - None
A00 - Tank Internal Protection - None
D01 - Pipe Type - Steel/Carbon Steel/Iron

NEW YORK UNIVERSITY CENTRAL PLANT (Continued) **1010023845**

G01 - Tank Secondary Containment - Diking (Aboveground)
G10 - Tank Secondary Containment - Impervious Underlayment
J02 - Dispenser - Suction
A00 - Tank Internal Protection - None
D01 - Pipe Type - Steel/Carbon Steel/Iron
J02 - Dispenser - Suction
I00 - Overfill - None
I00 - Overfill - None
C01 - Pipe Location - Aboveground
E00 - Piping Secondary Containment - None
H00 - Tank Leak Detection - None
C01 - Pipe Location - Aboveground
E00 - Piping Secondary Containment - None
H00 - Tank Leak Detection - None
L00 - Piping Leak Detection - None
L00 - Piping Leak Detection - None
L00 - Piping Leak Detection - None
I05 - Overfill - Vent Whistle
G00 - Tank Secondary Containment - None
G00 - Tank Secondary Containment - None
I00 - Overfill - None
I00 - Overfill - None
I00 - Overfill - None
G00 - Tank Secondary Containment - None
A00 - Tank Internal Protection - None
D01 - Pipe Type - Steel/Carbon Steel/Iron
G01 - Tank Secondary Containment - Diking (Aboveground)
G10 - Tank Secondary Containment - Impervious Underlayment
J02 - Dispenser - Suction
A00 - Tank Internal Protection - None
D01 - Pipe Type - Steel/Carbon Steel/Iron
J02 - Dispenser - Suction
B01 - Tank External Protection - Painted/Asphalt Coating
F00 - Pipe External Protection - None
K01 - Spill Prevention - Catch Basin
F00 - Pipe External Protection - None
C01 - Pipe Location - Aboveground
E00 - Piping Secondary Containment - None
H00 - Tank Leak Detection - None
L00 - Piping Leak Detection - None
L00 - Piping Leak Detection - None
I00 - Overfill - None
I00 - Overfill - None
I00 - Overfill - None
I00 - Overfill - None
I00 - Overfill - None
L00 - Piping Leak Detection - None
L00 - Piping Leak Detection - None
C01 - Pipe Location - Aboveground
E00 - Piping Secondary Containment - None
H00 - Tank Leak Detection - None
G00 - Tank Secondary Containment - None
I05 - Overfill - Vent Whistle
G00 - Tank Secondary Containment - None
G00 - Tank Secondary Containment - None
A00 - Tank Internal Protection - None
D01 - Pipe Type - Steel/Carbon Steel/Iron

NEW YORK UNIVERSITY CENTRAL PLANT (Continued) **1010023845**

J02 - Dispenser - Suction
A00 - Tank Internal Protection - None
D01 - Pipe Type - Steel/Carbon Steel/Iron
J02 - Dispenser - Suction
A00 - Tank Internal Protection - None
D01 - Pipe Type - Steel/Carbon Steel/Iron
G01 - Tank Secondary Containment - Diking (Aboveground)
G10 - Tank Secondary Containment - Impervious Underlayment
J02 - Dispenser - Suction
A00 - Tank Internal Protection - None
D01 - Pipe Type - Steel/Carbon Steel/Iron
J02 - Dispenser - Suction
A00 - Tank Internal Protection - None
D01 - Pipe Type - Steel/Carbon Steel/Iron
J02 - Dispenser - Suction
F00 - Pipe External Protection - None
F00 - Pipe External Protection - None
B01 - Tank External Protection - Painted/Asphalt Coating
F00 - Pipe External Protection - None
K01 - Spill Prevention - Catch Basin
F00 - Pipe External Protection - None
F00 - Pipe External Protection - None
F00 - Pipe External Protection - None
A00 - Tank Internal Protection - None
D01 - Pipe Type - Steel/Carbon Steel/Iron
J02 - Dispenser - Suction
L00 - Piping Leak Detection - None
L00 - Piping Leak Detection - None
C01 - Pipe Location - Aboveground
E00 - Piping Secondary Containment - None
H00 - Tank Leak Detection - None
C01 - Pipe Location - Aboveground
E00 - Piping Secondary Containment - None
H00 - Tank Leak Detection - None
C01 - Pipe Location - Aboveground
E00 - Piping Secondary Containment - None
H00 - Tank Leak Detection - None
C01 - Pipe Location - Aboveground
E00 - Piping Secondary Containment - None
H00 - Tank Leak Detection - None
C01 - Pipe Location - Aboveground
E00 - Piping Secondary Containment - None
H00 - Tank Leak Detection - None
I00 - Overfill - None
C01 - Pipe Location - Aboveground
E00 - Piping Secondary Containment - None
H00 - Tank Leak Detection - None
B00 - Tank External Protection - None
K00 - Spill Prevention - None
B00 - Tank External Protection - None
K00 - Spill Prevention - None
L00 - Piping Leak Detection - None
L00 - Piping Leak Detection - None
L00 - Piping Leak Detection - None
L00 - Piping Leak Detection - None
B00 - Tank External Protection - None
K00 - Spill Prevention - None

NEW YORK UNIVERSITY CENTRAL PLANT (Continued) **1010023845**

B00 - Tank External Protection - None
K00 - Spill Prevention - None
B00 - Tank External Protection - None
K00 - Spill Prevention - None
B00 - Tank External Protection - None
K00 - Spill Prevention - None
B00 - Tank External Protection - None
K00 - Spill Prevention - None

Tank Info:

Tank Number:	001
Tank Id:	223631
Tank Location:	2
Tank Type:	Steel/Carbon Steel/Iron
Tank Status:	Closed - In Place
Tank Model:	Not reported
Pipe Model:	Not reported
Install Date:	01/01/1950
Capacity Gallons:	1700
Tightness Test Method:	NN
Date Test:	Not reported
Next Test Date:	Not reported
Date Tank Closed:	12/03/2008
Register:	True
Modified By:	NRLOMBAR
Last Modified:	12/30/2008

Tank Number:	110 E 14TH
Tank Id:	229531
Tank Location:	3
Tank Type:	Steel/Carbon Steel/Iron
Tank Status:	In Service
Tank Model:	Not reported
Pipe Model:	Not reported
Install Date:	07/02/1998
Capacity Gallons:	250
Tightness Test Method:	NN
Date Test:	Not reported
Next Test Date:	Not reported
Date Tank Closed:	Not reported
Register:	True
Modified By:	dxliving
Last Modified:	07/28/2009

Tank Number:	110 W 3RD 1
Tank Id:	229528
Tank Location:	3
Tank Type:	Steel/Carbon Steel/Iron
Tank Status:	In Service
Tank Model:	Not reported
Pipe Model:	Not reported
Install Date:	10/29/2008
Capacity Gallons:	250
Tightness Test Method:	NN
Date Test:	Not reported

NEW YORK UNIVERSITY CENTRAL PLANT (Continued) **1010023845**

Next Test Date:	Not reported
Date Tank Closed:	Not reported
Register:	True
Modified By:	dxliving
Last Modified:	07/28/2009

Tank Number:	110 W 3RD 2
Tank Id:	229529
Tank Location:	3
Tank Type:	Steel/Carbon Steel/Iron
Tank Status:	In Service
Tank Model:	Not reported
Pipe Model:	Not reported
Install Date:	10/29/2008
Capacity Gallons:	275
Tightness Test Method:	NN
Date Test:	Not reported
Next Test Date:	Not reported
Date Tank Closed:	Not reported
Register:	True
Modified By:	dxliving
Last Modified:	07/28/2009

Tank Number:	140 E 14TH
Tank Id:	229530
Tank Location:	3
Tank Type:	Steel/Carbon Steel/Iron
Tank Status:	In Service
Tank Model:	Not reported
Pipe Model:	Not reported
Install Date:	04/24/2001
Capacity Gallons:	800
Tightness Test Method:	NN
Date Test:	Not reported
Next Test Date:	Not reported
Date Tank Closed:	Not reported
Register:	True
Modified By:	dxliving
Last Modified:	07/28/2009

Tank Number:	230SULLIVAN
Tank Id:	230257
Tank Location:	3
Tank Type:	Steel/Carbon Steel/Iron
Tank Status:	In Service
Tank Model:	Not reported
Pipe Model:	Not reported
Install Date:	01/01/1998
Capacity Gallons:	250
Tightness Test Method:	NN
Date Test:	Not reported
Next Test Date:	Not reported
Date Tank Closed:	Not reported
Register:	True

NEW YORK UNIVERSITY CENTRAL PLANT (Continued) **1010023845**

Modified By:	NRLOMBAR
Last Modified:	08/24/2009

Tank Number:	4 WSN1
Tank Id:	230255
Tank Location:	3
Tank Type:	Steel/Carbon Steel/Iron
Tank Status:	In Service
Tank Model:	Not reported
Pipe Model:	Not reported
Install Date:	02/01/1954
Capacity Gallons:	250
Tightness Test Method:	NN
Date Test:	Not reported
Next Test Date:	Not reported
Date Tank Closed:	Not reported
Register:	True
Modified By:	NRLOMBAR
Last Modified:	08/24/2009

Tank Number:	4 WSN2
Tank Id:	230256
Tank Location:	3
Tank Type:	Steel/Carbon Steel/Iron
Tank Status:	In Service
Tank Model:	Not reported
Pipe Model:	Not reported
Install Date:	02/01/1954
Capacity Gallons:	250
Tightness Test Method:	NN
Date Test:	Not reported
Next Test Date:	Not reported
Date Tank Closed:	Not reported
Register:	True
Modified By:	NRLOMBAR
Last Modified:	08/24/2009

Tank Number:	70 WSS 1
Tank Id:	229526
Tank Location:	3
Tank Type:	Steel/Carbon Steel/Iron
Tank Status:	Closed - Removed
Tank Model:	Not reported
Pipe Model:	Not reported
Install Date:	12/27/1993
Capacity Gallons:	275
Tightness Test Method:	NN
Date Test:	Not reported
Next Test Date:	Not reported
Date Tank Closed:	01/15/2011
Register:	True
Modified By:	NRLOMBAR
Last Modified:	03/11/2011

NEW YORK UNIVERSITY CENTRAL PLANT (Continued) **1010023845**

Tank Number:	70 WSS 2
Tank Id:	229527
Tank Location:	3
Tank Type:	Steel/Carbon Steel/Iron
Tank Status:	Closed - Removed
Tank Model:	Not reported
Pipe Model:	Not reported
Install Date:	12/27/1993
Capacity Gallons:	275
Tightness Test Method:	NN
Date Test:	Not reported
Next Test Date:	Not reported
Date Tank Closed:	01/15/2011
Register:	True
Modified By:	NRLOMBAR
Last Modified:	03/11/2011

Tank Number:	70WSS3
Tank Id:	238643
Tank Location:	3
Tank Type:	Steel/Carbon Steel/Iron
Tank Status:	In Service
Tank Model:	Not reported
Pipe Model:	Not reported
Install Date:	01/15/2011
Capacity Gallons:	275
Tightness Test Method:	NN
Date Test:	Not reported
Next Test Date:	Not reported
Date Tank Closed:	Not reported
Register:	True
Modified By:	NRLOMBAR
Last Modified:	04/04/2011

Tank Number:	70WSS4
Tank Id:	238644
Tank Location:	3
Tank Type:	Steel/Carbon Steel/Iron
Tank Status:	In Service
Tank Model:	Not reported
Pipe Model:	Not reported
Install Date:	01/15/2011
Capacity Gallons:	275
Tightness Test Method:	NN
Date Test:	Not reported
Next Test Date:	Not reported
Date Tank Closed:	Not reported
Register:	True
Modified By:	NRLOMBAR
Last Modified:	04/04/2011

Tank Number:	715 BWY 1
Tank Id:	229524
Tank Location:	3

NEW YORK UNIVERSITY CENTRAL PLANT (Continued) **1010023845**

Tank Type:	Steel/Carbon Steel/Iron
Tank Status:	In Service
Tank Model:	Not reported
Pipe Model:	Not reported
Install Date:	04/15/1999
Capacity Gallons:	275
Tightness Test Method:	NN
Date Test:	Not reported
Next Test Date:	Not reported
Date Tank Closed:	Not reported
Register:	True
Modified By:	dxliving
Last Modified:	07/28/2009

Tank Number:	715 BWY 2
Tank Id:	229525
Tank Location:	3
Tank Type:	Steel/Carbon Steel/Iron
Tank Status:	In Service
Tank Model:	Not reported
Pipe Model:	Not reported
Install Date:	04/15/1999
Capacity Gallons:	25
Tightness Test Method:	NN
Date Test:	Not reported
Next Test Date:	Not reported
Date Tank Closed:	Not reported
Register:	True
Modified By:	dxliving
Last Modified:	07/28/2009

AF304 **NYU CENTRAL PLANT** **FINDS** **1001493678**
North **251 MERCER STREET** **LTANKS** **N/A**
1/8-1/4 **NEW YORK CITY, NY 10012** **HIST LTANKS**
0.197 mi. **NY Spills**
1039 ft. **Site 2 of 7 in cluster AF** **AIRS**

Relative: Lower

Actual: 37 ft.

FINDS:

Registry ID: 110001603453

Environmental Interest/Information System

AFS (Aerometric Information Retrieval System (AIRS) Facility Subsystem) replaces the former Compliance Data System (CDS), the National Emission Data System (NEDS), and the Storage and Retrieval of Aerometric Data (SAROAD). AIRS is the national repository for information concerning airborne pollution in the United States. AFS is used to track emissions and compliance data from industrial plants. AFS data are utilized by states to prepare State Implementation Plans to comply with regulatory programs and by EPA as an input for the estimation of total national emissions. AFS is undergoing a major redesign to support facility operating permits required under Title V of the Clean Air Act.

The NEI (National Emissions Inventory) database contains information on stationary and mobile sources that emit criteria air pollutants and their precursors, as well as hazardous air pollutants (HAPs).

NYU CENTRAL PLANT (Continued) **1001493678**

RCRAInfo is a national information system that supports the Resource Conservation and Recovery Act (RCRA) program through the tracking of events and activities related to facilities that generate, transport, and treat, store, or dispose of hazardous waste. RCRAInfo allows RCRA program staff to track the notification, permit, compliance, and corrective action activities required under RCRA.

FIS (New York - Facility Information System) is New York's Department of Environmental Conservation (DEC) information system for tracking environmental facility information found across the State.

CRITERIA AND HAZARDOUS AIR POLLUTANT INVENTORY

ICIS (Integrated Compliance Information System) is the Integrated Compliance Information System and provides a database that, when complete, will contain integrated Enforcement and Compliance information across most of EPA's programs. The vision for ICIS is to replace EPA's independent databases that contain Enforcement data with a single repository for that information. Currently, ICIS contains all Federal Administrative and Judicial enforcement actions. This information is maintained in ICIS by EPA in the Regional offices and it Headquarters. A future release of ICIS will replace the Permit Compliance System (PCS) which supports the NPDES and will integrate that information with Federal actions already in the system. ICIS also has the capability to track other activities occurring in the Region that support Compliance and Enforcement programs. These include; Incident Tracking, Compliance Assistance, and Compliance Monitoring.

LTANKS:

Site ID:	141532
Spill No:	0007785
Spill Date:	10/2/2000
Spill Cause:	Tank Test Failure
Spill Source:	Commercial/Industrial
Spill Class:	Known release that creates potential for fire or hazard. DEC Response. Willing Responsible Party. Corrective action taken.
Spill Closed Dt:	8/21/2001
Facility Addr2:	Not reported
Cleanup Ceased:	Not reported
Cleanup Meets Standard:	False
SWIS:	3101
Investigator:	MCTIBBE
Referred To:	Not reported
Reported to Dept:	10/2/2000
CID:	397
Water Affected:	Not reported
Spill Notifier:	Tank Tester
Last Inspection:	Not reported
Recommended Penalty:	Penalty Not Recommended
UST Involvement:	False
Remediation Phase:	0
Date Entered In Computer:	10/2/2000
Spill Record Last Update:	8/21/2001
Spiller Name:	BRIAN COSTELLO
Spiller Company:	NYU
Spiller Address:	251 MERCER ST

NYU CENTRAL PLANT (Continued) **1001493678**

Spiller City,St,Zip:	MANHATTAN, ZZ
Spiller County:	001
Spiller Contact:	BRIAN COSTELLO
Spiller Phone:	(212) 829-0880
Spiller Extention:	Not reported
DEC Region:	2
DER Facility ID:	120835
DEC Memo:	Prior to Sept, 2004 data translation this spill Lead_DEC Field was "TIBBE" SYSTEM FAILED. FILL LINE ISOLATED AND FAILED. NEW FILL INSTALLED. SYSTEM TESTED AND PASSED. BORING PERFORMED NEXT TO FORMER FILL TO 6.5 FEET. ONLY MINOR CONTAMINATION BELOW TAGM ENCOUNTERED.
Remarks:	TANK TEST FAILURE

Material:

Site ID:	141532
Operable Unit ID:	828485
Operable Unit:	01
Material ID:	545311
Material Code:	0013
Material Name:	Lube Oil
Case No.:	Not reported
Material FA:	Petroleum
Quantity:	0
Units:	Gallons
Recovered:	No
Resource Affected:	Not reported
Oxygenate:	False

Tank Test:

Site ID:	141532
Spill Tank Test:	1525917
Tank Number:	1
Tank Size:	6000
Test Method:	03
Leak Rate:	0
Gross Fail:	Not reported
Modified By:	Spills
Last Modified:	10/1/2004
Test Method:	Horner EZ Check I or II

HIST LTANKS:

Region of Spill:	2
Spill Number:	0007785
Spill Date:	10/02/2000
Spill Time:	16:15
Spill Cause:	Tank Test Failure
Resource Affectd:	On Land
Water Affected:	Not reported
Spill Source:	Other Commercial/Industrial
Spill Class:	Known release that creates potential for fire or hazard. DEC Response. Willing Responsible Party. Corrective action taken.
Spill Closed Dt:	08/21/01
Cleanup Ceased:	/ /
Cleanup Meets Standard:	False
Investigator:	TIBBE

NYU CENTRAL PLANT (Continued) **1001493678**

Caller Name: Not reported
Caller Agency: Not reported
Caller Phone: Not reported
Caller Extension: Not reported
Notifier Name: Not reported
Notifier Agency: Not reported
Notifier Phone: Not reported
Notifier Extension: Not reported
Reported to Department Date: 10/02/00
Reported to Department Time: 17:39
SWIS: 62
Spiller Contact: BRIAN COSTELLO
Spiller Phone: (212) 829-0880
Spiller Extention: Not reported
Spiller Name: NYU
Spiller Address: 251 MERCER ST
Spiller City,St,Zip: MANHATTAN
Spiller Cleanup Date: / /
Facility Contact: BRIAN COSTELLO
Facility Phone: (212) 829-0880
Facility Extention: Not reported
Spill Notifier: Tank Tester
PBS Number: Not reported
Last Inspection: / /
Recommended Penalty: Penalty Not Recommended
Enforcement Date: / /
Investigation Complete: / /
UST Involvement: False
Date Region Sent Summary to Central Office: / /
Corrective Action Plan Submitted: / /
Date Spill Entered In Computer Data File: 10/02/00
Time Spill Entered In Computer Data File: Not reported
Spill Record Last Update: 08/21/01
Is Updated: False

Tank:
PBS Number: Not reported
Tank Number: 1
Tank Size: 6000
Test Method: Horner EZ Check
Leak Rate Failed Tank: 0.00
Gross Leak Rate: Not reported

Material:
Material Class Type: Petroleum
Quantity Spilled: 0
Unkonwn Quantity Spilled: False
Units: Gallons
Quantity Recovered: 0
Unkonwn Quantity Recovered: False
Material: LUBRICATING OIL
Class Type: LUBRICATING OIL
Times Material Entry In File: 292
CAS Number: Not reported
Last Date: Not reported
Material: LUBE OIL
Class Type: LUBE OIL

NYU CENTRAL PLANT (Continued) **1001493678**

Times Material Entry In File: 295
CAS Number: Not reported
Last Date: 19940728
DEC Remarks: SYSTEM FAILED. FILL LINE ISOLATED AND FAILED. NEW FILL INSTALLED. SYSTEM TESTED AND PASSED. BORING PERFORMED NEXT TO FORMER FILL TO 6.5 FEET. ONLY MINOR CONTAMINATION BELOW TAGM ENCOUNTERED.
Spill Cause: TANK TEST FAILURE

NY Spills:
Site ID: 261653
Facility Addr2: Not reported
Facility ID: 9507265
Spill Number: 9507265
Facility Type: ER
SWIS: 3101
Investigator: JMKRIMGO
Referred To: Not reported
Spill Date: 9/13/1995
Reported to Dept: 9/13/1995
CID: Not reported
Spill Cause: Equipment Failure
Water Affected: Not reported
Spill Source: Tank Truck
Spill Notifier: Responsible Party
Cleanup Ceased: Not reported
Cleanup Meets Std: False
Last Inspection: Not reported
Recommended Penalty: Penalty Not Recommended
UST Trust: False
Spill Class: Known release with minimal potential for fire or hazard. DEC Response. Willing Responsible Party. Corrective action taken.
Spill Closed Dt: 10/13/1995
Remediation Phase: 0
Date Entered In Computer: 12/27/1948
Spill Record Last Update: 11/6/1995
Spiller Name: Not reported
Spiller Company: CASTLE OIL
Spiller Address: Not reported
Spiller City,St,Zip: NY
Spiller Company: 999
Contact Name: Not reported
Contact Phone: Not reported
DEC Region: 2
DER Facility ID: 213675
DEC Memo: Prior to Sept, 2004 data translation this spill Lead_DEC Field was "KRIMGOLD"
Remarks: Not reported

Material:
Site ID: Not reported
Operable Unit ID: Not reported
Operable Unit: Not reported
Material ID: Not reported
Material Code: Not reported
Material Name: Not reported
Case No.: Not reported
Material FA: Not reported

NYU CENTRAL PLANT (Continued) **1001493678**

Quantity:	Not reported
Units:	Not reported
Recovered:	Not reported
Resource Affected:	Not reported
Oxygenate:	Not reported

Tank Test:

Site ID:	Not reported
Spill Tank Test:	Not reported
Tank Number:	Not reported
Tank Size:	Not reported
Test Method:	Not reported
Leak Rate:	Not reported
Gross Fail:	Not reported
Modified By:	Not reported
Last Modified:	Not reported
Test Method:	Not reported

Site ID:	261652
Facility Addr2:	Not reported
Facility ID:	0101499
Spill Number:	0101499
Facility Type:	ER
SWIS:	3101
Investigator:	MXTIPPLE
Referred To:	Not reported
Spill Date:	5/8/2001
Reported to Dept:	5/8/2001
CID:	282
Spill Cause:	Unknown
Water Affected:	Not reported
Spill Source:	Unknown
Spill Notifier:	Local Agency
Cleanup Ceased:	Not reported
Cleanup Meets Std:	False
Last Inspection:	Not reported
Recommended Penalty:	Penalty Not Recommended
UST Trust:	False
Spill Class:	Known release with minimal potential for fire or hazard. DEC Response. Willing Responsible Party. Corrective action taken.
Spill Closed Dt:	5/18/2001
Remediation Phase:	0
Date Entered In Computer:	5/8/2001
Spill Record Last Update:	5/18/2001
Spiller Name:	N/A
Spiller Company:	JOSEPH STERN
Spiller Address:	N/A
Spiller City,St,Zip:	N/A, ZZ
Spiller Company:	001
Contact Name:	MR SOLECKI
Contact Phone:	(212) 637-5000
DEC Region:	2
DER Facility ID:	213675
DEC Memo:	Prior to Sept, 2004 data translation this spill Lead_DEC Field was "TIPPLE" SITE VISIT REVEALED NO LEAK, VERY SMALL STAIN (+-2") NEAR OIL FILL PORT.

NYU CENTRAL PLANT (Continued) **1001493678**

Remarks: caller stated there was a underground leak from a oil line the caller was a annonymous caller.

Material:

Site ID:	261652
Operable Unit ID:	840329
Operable Unit:	01
Material ID:	537204
Material Code:	9999
Material Name:	Other -
Case No.:	Not reported
Material FA:	Petroleum
Quantity:	0
Units:	Gallons
Recovered:	No
Resource Affected:	Not reported
Oxygenate:	False

Tank Test:

Site ID:	Not reported
Spill Tank Test:	Not reported
Tank Number:	Not reported
Tank Size:	Not reported
Test Method:	Not reported
Leak Rate:	Not reported
Gross Fail:	Not reported
Modified By:	Not reported
Last Modified:	Not reported
Test Method:	Not reported

Click this hyperlink while viewing on your computer to access additional NY_SPILL: detail in the EDR Site Report.

AIRS:

Permit Type:	Air Title V Facility
Permit Status:	Issued
Issue Date:	2010-01-19
Expiration Date:	2015-01-18
County Fips:	Not reported
DEC Id:	2620500246
Emission Unit Id:	Not reported
Process Id:	Not reported
Contaminant Name/cas:	Not reported
Epa Control Code:	Not reported
Contol Eff:	Not reported
Emissions:	Not reported
Unit:	Not reported

Detail:

Year:	2009
DECID:	2620500246
Facility Name:	NYU CENTRAL PLANT
CAS #:	000086737
Contaminant:	FLUORENE
Amount (Lbs/Yr):	2.41498435999075

NYU CENTRAL PLANT (Continued) **1001493678**

Year: 2009
DECID: 2620500246
Facility Name: NYU CENTRAL PLANT
CAS #: 000091203
Contaminant: NAPHTHALENE
Amount (Lbs/Yr): 24.6863003645268

Year: 2009
DECID: 2620500246
Facility Name: NYU CENTRAL PLANT
CAS #: 000091576
Contaminant: 2-METHYL NAPHTHALENE
Amount (Lbs/Yr): 9.94594277783999E-03

Year: 2009
DECID: 2620500246
Facility Name: NYU CENTRAL PLANT
CAS #: 000106978
Contaminant: BUTANE
Amount (Lbs/Yr): 588.345517223275

Year: 2009
DECID: 2620500246
Facility Name: NYU CENTRAL PLANT
CAS #: 000107028
Contaminant: ACROLEIN
Amount (Lbs/Yr): 1.4860104

Year: 2009
DECID: 2620500246
Facility Name: NYU CENTRAL PLANT
CAS #: 000108883
Contaminant: TOLUENE
Amount (Lbs/Yr): 53.9435394088377

Year: 2009
DECID: 2620500246
Facility Name: NYU CENTRAL PLANT
CAS #: 000109660
Contaminant: PENTANE
Amount (Lbs/Yr): 728.427783228816

Year: 2009
DECID: 2620500246
Facility Name: NYU CENTRAL PLANT
CAS #: 000110543
Contaminant: HEXANE
Amount (Lbs/Yr): 504.29615761995

Year: 2009
DECID: 2620500246
Facility Name: NYU CENTRAL PLANT
CAS #: 000115071
Contaminant: PROPYLENE
Amount (Lbs/Yr): 526.1382

Year: 2009

NYU CENTRAL PLANT (Continued) **1001493678**

DECID: 2620500246
Facility Name: NYU CENTRAL PLANT
CAS #: 000120127
Contaminant: ANTHRACENE
Amount (Lbs/Yr): 0.232947994277784

Year: 2009
DECID: 2620500246
Facility Name: NYU CENTRAL PLANT
CAS #: 000124389
Contaminant: CARBON DIOXIDE
Amount (Lbs/Yr): 80458200

Year: 2009
DECID: 2620500246
Facility Name: NYU CENTRAL PLANT
CAS #: 000129000
Contaminant: PYRENE
Amount (Lbs/Yr): 0.70170387141205

Year: 2009
DECID: 2620500246
Facility Name: NYU CENTRAL PLANT
CAS #: 000191242
Contaminant: BENZO[G,H,I]PERYLENE
Amount (Lbs/Yr): 0.105347777138892

Year: 2009
DECID: 2620500246
Facility Name: NYU CENTRAL PLANT
CAS #: 000205992
Contaminant: BENZO[B]FLUORANTHENE
Amount (Lbs/Yr): 0.210069745708338

Year: 2009
DECID: 2620500246
Facility Name: NYU CENTRAL PLANT
CAS #: 000206440
Contaminant: FLUORANTHENE
Amount (Lbs/Yr): 0.76122064284723

Year: 2009
DECID: 2620500246
Facility Name: NYU CENTRAL PLANT
CAS #: 000207089
Contaminant: BENZO[K]FLUORANTHENE
Amount (Lbs/Yr): 4.16147361576199E-02

Year: 2009
DECID: 2620500246
Facility Name: NYU CENTRAL PLANT
CAS #: 000218019
Contaminant: CHRYSENE
Amount (Lbs/Yr): 0.28903169615762

Year: 2009
DECID: 2620500246

NYU CENTRAL PLANT (Continued) **1001493678**

Facility Name: NYU CENTRAL PLANT
CAS #: 000630080
Contaminant: CARBON MONOXIDE
Amount (Lbs/Yr): 201879.2

Year: 2009
DECID: 2620500246
Facility Name: NYU CENTRAL PLANT
CAS #: 001330207
Contaminant: XYLENE, M, O & P MIXT.
Amount (Lbs/Yr): 36.39594

Year: 2009
DECID: 2620500246
Facility Name: NYU CENTRAL PLANT
CAS #: 007439921
Contaminant: LEAD
Amount (Lbs/Yr): 0.207207141205

Year: 2009
DECID: 2620500246
Facility Name: NYU CENTRAL PLANT
CAS #: 007439965
Contaminant: MANGANESE
Amount (Lbs/Yr): 0.1574774273158

Year: 2009
DECID: 2620500246
Facility Name: NYU CENTRAL PLANT
CAS #: 007439976
Contaminant: MERCURY
Amount (Lbs/Yr): 0.1077477134266

Year: 2009
DECID: 2620500246
Facility Name: NYU CENTRAL PLANT
CAS #: 007439987
Contaminant: MOLYBDENUM
Amount (Lbs/Yr): 0.455855710651

Year: 2009
DECID: 2620500246
Facility Name: NYU CENTRAL PLANT
CAS #: 007440020
Contaminant: NICKEL METAL AND INSOLUBLE COMPOUNDS
Amount (Lbs/Yr): 0.870269993060999

Year: 2009
DECID: 2620500246
Facility Name: NYU CENTRAL PLANT
CAS #: 007440382
Contaminant: ARSENIC
Amount (Lbs/Yr): 0.082882856482

Year: 2009
DECID: 2620500246
Facility Name: NYU CENTRAL PLANT

NYU CENTRAL PLANT (Continued) **1001493678**

CAS #: 007440393
Contaminant: BARIUM
Amount (Lbs/Yr): 1.823422842604

Year: 2009
DECID: 2620500246
Facility Name: NYU CENTRAL PLANT
CAS #: 007440417
Contaminant: BERYLLIUM
Amount (Lbs/Yr): 0.01049597138892

Year: 2009
DECID: 2620500246
Facility Name: NYU CENTRAL PLANT
CAS #: 007440439
Contaminant: CADMIUM
Amount (Lbs/Yr): 0.455855710651

Year: 2009
DECID: 2620500246
Facility Name: NYU CENTRAL PLANT
CAS #: 007440473
Contaminant: CHROMIUM
Amount (Lbs/Yr): 0.580179995374

Year: 2009
DECID: 2620500246
Facility Name: NYU CENTRAL PLANT
CAS #: 007440484
Contaminant: COBALT
Amount (Lbs/Yr): 0.03481079972244

Year: 2009
DECID: 2620500246
Facility Name: NYU CENTRAL PLANT
CAS #: 007440508
Contaminant: COPPER
Amount (Lbs/Yr): 0.3522521400485

Year: 2009
DECID: 2620500246
Facility Name: NYU CENTRAL PLANT
CAS #: 007440622
Contaminant: VANADIUM
Amount (Lbs/Yr): 0.953152849542999

Year: 2009
DECID: 2620500246
Facility Name: NYU CENTRAL PLANT
CAS #: 007440666
Contaminant: ZINC
Amount (Lbs/Yr): 12.01801418989

Year: 2009
DECID: 2620500246
Facility Name: NYU CENTRAL PLANT
CAS #: 007446095

NYU CENTRAL PLANT (Continued) **1001493678**

Contaminant: SULFUR DIOXIDE
Amount (Lbs/Yr): 100279.74

Year: 2009
DECID: 2620500246
Facility Name: NYU CENTRAL PLANT
CAS #: 007664417
Contaminant: AMMONIA
Amount (Lbs/Yr): 1256.232

Year: 2009
DECID: 2620500246
Facility Name: NYU CENTRAL PLANT
CAS #: 007782492
Contaminant: SELENIUM
Amount (Lbs/Yr): 0.05991594277784

Year: 2009
DECID: 2620500246
Facility Name: NYU CENTRAL PLANT
CAS #: 010024972
Contaminant: NITROUS OXIDE
Amount (Lbs/Yr): 1061.61

Year: 2009
DECID: 2620500246
Facility Name: NYU CENTRAL PLANT
CAS #: 025321226
Contaminant: DICHLOROBENZENE
Amount (Lbs/Yr): 0.3361974384133

Year: 2009
DECID: 2620500246
Facility Name: NYU CENTRAL PLANT
CAS #: 0NY075025
Contaminant: PM 2.5
Amount (Lbs/Yr): 15544.378546316

Year: 2009
DECID: 2620500246
Facility Name: NYU CENTRAL PLANT
CAS #: 0NY075105
Contaminant: UNSPECIATED PM-10 (EMISSION STATEMENT USE ONLY)
Amount (Lbs/Yr): 3205.22269172

Year: 2009
DECID: 2620500246
Facility Name: NYU CENTRAL PLANT
CAS #: 0NY210000
Contaminant: OXIDES OF NITROGEN
Amount (Lbs/Yr): 626679

Year: 2009
DECID: 2620500246
Facility Name: NYU CENTRAL PLANT
CAS #: 0NY998100
Contaminant: UNSPECIATED VOC (EMISSION STATEMENT USE ONLY)

NYU CENTRAL PLANT (Continued) **1001493678**

Amount (Lbs/Yr): 15700.71199926

Year: 2009
DECID: 2620500246
Facility Name: NYU CENTRAL PLANT
CAS #: 000050000
Contaminant: FORMALDEHYDE
Amount (Lbs/Yr): 91.7788019008312

Year: 2009
DECID: 2620500246
Facility Name: NYU CENTRAL PLANT
CAS #: 000050328
Contaminant: BENZO(A)PYRENE
Amount (Lbs/Yr): 4.88012574384133E-02

Year: 2009
DECID: 2620500246
Facility Name: NYU CENTRAL PLANT
CAS #: 000053703
Contaminant: DIBENZ[A,H]ANTHRACENE
Amount (Lbs/Yr): 6.55848774384133E-02

Year: 2009
DECID: 2620500246
Facility Name: NYU CENTRAL PLANT
CAS #: 000056553
Contaminant: BENZO(A)ANTHRACENE
Amount (Lbs/Yr): 0.11780105615762

Year: 2009
DECID: 2620500246
Facility Name: NYU CENTRAL PLANT
CAS #: 000071432
Contaminant: BENZENE
Amount (Lbs/Yr): 146.926425517223

Year: 2009
DECID: 2620500246
Facility Name: NYU CENTRAL PLANT
CAS #: 000074828
Contaminant: METHANE
Amount (Lbs/Yr): 210907.065

Year: 2009
DECID: 2620500246
Facility Name: NYU CENTRAL PLANT
CAS #: 000074840
Contaminant: ETHANE
Amount (Lbs/Yr): 1292.08

Year: 2009
DECID: 2620500246
Facility Name: NYU CENTRAL PLANT
CAS #: 000074986
Contaminant: PROPANE
Amount (Lbs/Yr): 448.263251217733

NYU CENTRAL PLANT (Continued) **1001493678**

Year: 2009
DECID: 2620500246
Facility Name: NYU CENTRAL PLANT
CAS #: 000075070
Contaminant: ACETALDEHYDE
Amount (Lbs/Yr): 4.752216

Year: 2009
DECID: 2620500246
Facility Name: NYU CENTRAL PLANT
CAS #: 000083329
Contaminant: ACENAPHTHENE
Amount (Lbs/Yr): 0.883300345708338

Year: 2009
DECID: 2620500246
Facility Name: NYU CENTRAL PLANT
CAS #: 000085018
Contaminant: PHENANTHRENE
Amount (Lbs/Yr): 7.69882679704419

Year: 2009
DECID: 2620500246
Facility Name: NYU CENTRAL PLANT
CAS #: 000050000
Contaminant: FORMALDEHYDE
Amount (Lbs/Yr): 122.307942040816

Year: 2009
DECID: 2620500246
Facility Name: NYU CENTRAL PLANT
CAS #: 000050328
Contaminant: BENZO(A)PYRENE
Amount (Lbs/Yr): 1.67122448979592

Year: 2009
DECID: 2620500246
Facility Name: NYU CENTRAL PLANT
CAS #: 000053703
Contaminant: DIBENZ[A,H]ANTHRACENE
Amount (Lbs/Yr): 1.67122448979592

Year: 2009
DECID: 2620500246
Facility Name: NYU CENTRAL PLANT
CAS #: 000056553
Contaminant: BENZO(A)ANTHRACENE
Amount (Lbs/Yr): 1.67122448979592

Year: 2009
DECID: 2620500246
Facility Name: NYU CENTRAL PLANT
CAS #: 000071432
Contaminant: BENZENE
Amount (Lbs/Yr): 89.9912724897959

Year: 2009

NYU CENTRAL PLANT (Continued) **1001493678**

DECID: 2620500246
Facility Name: NYU CENTRAL PLANT
CAS #: 000074828
Contaminant: METHANE
Amount (Lbs/Yr): 3692.2624

Year: 2009
DECID: 2620500246
Facility Name: NYU CENTRAL PLANT
CAS #: 000074840
Contaminant: ETHANE
Amount (Lbs/Yr): 1853.8

Year: 2009
DECID: 2620500246
Facility Name: NYU CENTRAL PLANT
CAS #: 000074986
Contaminant: PROPANE
Amount (Lbs/Yr): 642.361836734694

Year: 2009
DECID: 2620500246
Facility Name: NYU CENTRAL PLANT
CAS #: 000075070
Contaminant: ACETALDEHYDE
Amount (Lbs/Yr): 7.40016

Year: 2009
DECID: 2620500246
Facility Name: NYU CENTRAL PLANT
CAS #: 000075569
Contaminant: PROPANE, 1,2-EPOXY-
Amount (Lbs/Yr): 3.190116

Year: 2009
DECID: 2620500246
Facility Name: NYU CENTRAL PLANT
CAS #: 000083329
Contaminant: ACENAPHTHENE
Amount (Lbs/Yr): 1.99703987723491

Year: 2009
DECID: 2620500246
Facility Name: NYU CENTRAL PLANT
CAS #: 000085018
Contaminant: PHENANTHRENE
Amount (Lbs/Yr): 5.67122448979592

Year: 2009
DECID: 2620500246
Facility Name: NYU CENTRAL PLANT
CAS #: 000086737
Contaminant: FLUORENE
Amount (Lbs/Yr): 1.99703987723491

Year: 2009
DECID: 2620500246

NYU CENTRAL PLANT (Continued) **1001493678**

Facility Name: NYU CENTRAL PLANT
CAS #: 000091203
Contaminant: NAPHTHALENE
Amount (Lbs/Yr): 15.8142296897959

Year: 2009
DECID: 2620500246
Facility Name: NYU CENTRAL PLANT
CAS #: 000091576
Contaminant: 2-METHYL NAPHTHALENE
Amount (Lbs/Yr): 0.997039877234909

Year: 2009
DECID: 2620500246
Facility Name: NYU CENTRAL PLANT
CAS #: 000100414
Contaminant: ETHYLBENZENE
Amount (Lbs/Yr): 3.520128

Year: 2009
DECID: 2620500246
Facility Name: NYU CENTRAL PLANT
CAS #: 000106978
Contaminant: BUTANE
Amount (Lbs/Yr): 843.057959183674

Year: 2009
DECID: 2620500246
Facility Name: NYU CENTRAL PLANT
CAS #: 000106990
Contaminant: 1,3-BUTADIENE
Amount (Lbs/Yr): 0.04730172

Year: 2009
DECID: 2620500246
Facility Name: NYU CENTRAL PLANT
CAS #: 000107028
Contaminant: ACROLEIN
Amount (Lbs/Yr): 1.7040256

Year: 2009
DECID: 2620500246
Facility Name: NYU CENTRAL PLANT
CAS #: 000108883
Contaminant: TOLUENE
Amount (Lbs/Yr): 47.6429689795918

Year: 2009
DECID: 2620500246
Facility Name: NYU CENTRAL PLANT
CAS #: 000109660
Contaminant: PENTANE
Amount (Lbs/Yr): 1043.75408163265

Year: 2009
DECID: 2620500246
Facility Name: NYU CENTRAL PLANT

NYU CENTRAL PLANT (Continued) **1001493678**

CAS #: 000110543
Contaminant: HEXANE
Amount (Lbs/Yr): 722.237551020408

Year: 2009
DECID: 2620500246
Facility Name: NYU CENTRAL PLANT
CAS #: 000115071
Contaminant: PROPYLENE
Amount (Lbs/Yr): 318

Year: 2009
DECID: 2620500246
Facility Name: NYU CENTRAL PLANT
CAS #: 000120127
Contaminant: ANTHRACENE
Amount (Lbs/Yr): 1.00142276102125

Year: 2009
DECID: 2620500246
Facility Name: NYU CENTRAL PLANT
CAS #: 000124389
Contaminant: CARBON DIOXIDE
Amount (Lbs/Yr): 109978931

Year: 2009
DECID: 2620500246
Facility Name: NYU CENTRAL PLANT
CAS #: 000129000
Contaminant: PYRENE
Amount (Lbs/Yr): 1.99703987723491

Year: 2009
DECID: 2620500246
Facility Name: NYU CENTRAL PLANT
CAS #: 000191242
Contaminant: BENZO[G,H,I]PERYLENE
Amount (Lbs/Yr): 1.99703987723491

Year: 2009
DECID: 2620500246
Facility Name: NYU CENTRAL PLANT
CAS #: 000205992
Contaminant: BENZO[B]FLUORANTHENE
Amount (Lbs/Yr): 1.99703987723491

Year: 2009
DECID: 2620500246
Facility Name: NYU CENTRAL PLANT
CAS #: 000206440
Contaminant: FLUORANTHENE
Amount (Lbs/Yr): 1.99703987723491

Year: 2009
DECID: 2620500246
Facility Name: NYU CENTRAL PLANT
CAS #: 000207089

NYU CENTRAL PLANT (Continued) **1001493678**

Contaminant: BENZO[K]FLUORANTHENE
Amount (Lbs/Yr): 1.67122448979592

Year: 2009
DECID: 2620500246
Facility Name: NYU CENTRAL PLANT
CAS #: 000218019
Contaminant: CHRYSENE
Amount (Lbs/Yr): 1.67122448979592

Year: 2009
DECID: 2620500246
Facility Name: NYU CENTRAL PLANT
CAS #: 000630080
Contaminant: CARBON MONOXIDE
Amount (Lbs/Yr): 162472.14

Year: 2009
DECID: 2620500246
Facility Name: NYU CENTRAL PLANT
CAS #: 001330207
Contaminant: XYLENE, M, O & P MIXT.
Amount (Lbs/Yr): 29.040256

Year: 2009
DECID: 2620500246
Facility Name: NYU CENTRAL PLANT
CAS #: 007439921
Contaminant: LEAD
Amount (Lbs/Yr): 1.23234015723491

Year: 2009
DECID: 2620500246
Facility Name: NYU CENTRAL PLANT
CAS #: 007439965
Contaminant: MANGANESE
Amount (Lbs/Yr): 1.99703987723491

Year: 2009
DECID: 2620500246
Facility Name: NYU CENTRAL PLANT
CAS #: 007439976
Contaminant: MERCURY
Amount (Lbs/Yr): 1.99703987723491

Year: 2009
DECID: 2620500246
Facility Name: NYU CENTRAL PLANT
CAS #: 007439987
Contaminant: MOLYBDENUM
Amount (Lbs/Yr): 0.997039877234909

Year: 2009
DECID: 2620500246
Facility Name: NYU CENTRAL PLANT
CAS #: 007440020
Contaminant: NICKEL METAL AND INSOLUBLE COMPOUNDS

NYU CENTRAL PLANT (Continued) **1001493678**

Amount (Lbs/Yr): 14.2449158935978

Year: 2009
DECID: 2620500246
Facility Name: NYU CENTRAL PLANT
CAS #: 007440360
Contaminant: ANTIMONY
Amount (Lbs/Yr): 1

Year: 2009
DECID: 2620500246
Facility Name: NYU CENTRAL PLANT
CAS #: 007440382
Contaminant: ARSENIC
Amount (Lbs/Yr): 1.99703987723491

Year: 2009
DECID: 2620500246
Facility Name: NYU CENTRAL PLANT
CAS #: 007440393
Contaminant: BARIUM
Amount (Lbs/Yr): 2.99111963170473

Year: 2009
DECID: 2620500246
Facility Name: NYU CENTRAL PLANT
CAS #: 007440417
Contaminant: BERYLLIUM
Amount (Lbs/Yr): 1.99703987723491

Year: 2009
DECID: 2620500246
Facility Name: NYU CENTRAL PLANT
CAS #: 007440439
Contaminant: CADMIUM
Amount (Lbs/Yr): 1.99703987723491

Year: 2009
DECID: 2620500246
Facility Name: NYU CENTRAL PLANT
CAS #: 007440473
Contaminant: CHROMIUM
Amount (Lbs/Yr): 1.99703987723491

Year: 2009
DECID: 2620500246
Facility Name: NYU CENTRAL PLANT
CAS #: 007440484
Contaminant: COBALT
Amount (Lbs/Yr): 1.99703987723491

Year: 2009
DECID: 2620500246
Facility Name: NYU CENTRAL PLANT
CAS #: 007440508
Contaminant: COPPER
Amount (Lbs/Yr): 0.997039877234909

NYU CENTRAL PLANT (Continued) **1001493678**

Year: 2009
DECID: 2620500246
Facility Name: NYU CENTRAL PLANT
CAS #: 007440622
Contaminant: VANADIUM
Amount (Lbs/Yr): 0.997039877234909

Year: 2009
DECID: 2620500246
Facility Name: NYU CENTRAL PLANT
CAS #: 007440666
Contaminant: ZINC
Amount (Lbs/Yr): 17.1916956734938

Year: 2009
DECID: 2620500246
Facility Name: NYU CENTRAL PLANT
CAS #: 007446095
Contaminant: SULFUR DIOXIDE
Amount (Lbs/Yr): 38841.8

Year: 2009
DECID: 2620500246
Facility Name: NYU CENTRAL PLANT
CAS #: 007446119
Contaminant: SULFUR TRIOXIDE
Amount (Lbs/Yr): 266

Year: 2009
DECID: 2620500246
Facility Name: NYU CENTRAL PLANT
CAS #: 007664417
Contaminant: AMMONIA
Amount (Lbs/Yr): 2038.2624

Year: 2009
DECID: 2620500246
Facility Name: NYU CENTRAL PLANT
CAS #: 007782492
Contaminant: SELENIUM
Amount (Lbs/Yr): 1.01422761021255

Year: 2009
DECID: 2620500246
Facility Name: NYU CENTRAL PLANT
CAS #: 010024972
Contaminant: NITROUS OXIDE
Amount (Lbs/Yr): 1332.6

Year: 2009
DECID: 2620500246
Facility Name: NYU CENTRAL PLANT
CAS #: 025321226
Contaminant: DICHLOROBENZENE
Amount (Lbs/Yr): 0.671224489795918

Year: 2009

NYU CENTRAL PLANT (Continued) **1001493678**

DECID: 2620500246
Facility Name: NYU CENTRAL PLANT
CAS #: 0NY075025
Contaminant: PM 2.5
Amount (Lbs/Yr): 11375.4099006397

Year: 2009
DECID: 2620500246
Facility Name: NYU CENTRAL PLANT
CAS #: 0NY075100
Contaminant: UNSPECIATED PARTICULATES (EMISSION STATEMENT USE ONLY)
Amount (Lbs/Yr): 312

Year: 2009
DECID: 2620500246
Facility Name: NYU CENTRAL PLANT
CAS #: 0NY075105
Contaminant: UNSPECIATED PM-10 (EMISSION STATEMENT USE ONLY)
Amount (Lbs/Yr): 6524

Year: 2009
DECID: 2620500246
Facility Name: NYU CENTRAL PLANT
CAS #: 0NY210000
Contaminant: OXIDES OF NITROGEN
Amount (Lbs/Yr): 452046

Year: 2009
DECID: 2620500246
Facility Name: NYU CENTRAL PLANT
CAS #: 0NY998100
Contaminant: UNSPECIATED VOC (EMISSION STATEMENT USE ONLY)
Amount (Lbs/Yr): 12446.87183948

Permit Type: Not reported
Permit Status: Not reported
Issue Date: Not reported
Expiration Date: Not reported
County Fips: 36061
DEC Id: 2620500246
Emission Unit Id: 100000
Process Id: E02EI
Contaminant Name/cas: PM25-PRI
Epa Control Code: Not reported
Contol Eff: Not reported
Emissions: 1.10562994
Unit: TON

Permit Type: Not reported
Permit Status: Not reported
Issue Date: Not reported
Expiration Date: Not reported
County Fips: 36061
DEC Id: 2620500246
Emission Unit Id: 100000
Process Id: 002FP

NYU CENTRAL PLANT (Continued) **1001493678**

Contaminant Name/cas: PM25-PRI
Epa Control Code: Not reported
Contol Eff: Not reported
Emissions: 0.54812305
Unit: TON

Permit Type: Not reported
Permit Status: Not reported
Issue Date: Not reported
Expiration Date: Not reported
County Fips: 36061
DEC Id: 2620500246
Emission Unit Id: 100000
Process Id: 001FP
Contaminant Name/cas: PM25-PRI
Epa Control Code: Not reported
Contol Eff: Not reported
Emissions: 0.71255644
Unit: TON

Permit Type: Not reported
Permit Status: Not reported
Issue Date: Not reported
Expiration Date: Not reported
County Fips: 36061
DEC Id: 2620500246
Emission Unit Id: 100000
Process Id: E01EI
Contaminant Name/cas: PM25-PRI
Epa Control Code: Not reported
Contol Eff: Not reported
Emissions: 0.47728948
Unit: TON

Permit Type: Not reported
Permit Status: Not reported
Issue Date: Not reported
Expiration Date: Not reported
County Fips: 36061
DEC Id: 2620500246
Emission Unit Id: 100000
Process Id: E02EI
Contaminant Name/cas: 7440417
Epa Control Code: Not reported
Contol Eff: Not reported
Emissions: 0.0035
Unit: LB

Permit Type: Not reported
Permit Status: Not reported
Issue Date: Not reported
Expiration Date: Not reported
County Fips: 36061
DEC Id: 2620500246
Emission Unit Id: 100000
Process Id: E01EI
Contaminant Name/cas: 7440417

NYU CENTRAL PLANT (Continued) **1001493678**

Epa Control Code:	Not reported
Contol Eff:	Not reported
Emissions:	0.003
Unit:	LB
Permit Type:	Not reported
Permit Status:	Not reported
Issue Date:	Not reported
Expiration Date:	Not reported
County Fips:	36061
DEC Id:	2620500246
Emission Unit Id:	100000
Process Id:	E02EI
Contaminant Name/cas:	PM10-PRI
Epa Control Code:	Not reported
Contol Eff:	Not reported
Emissions:	1.105625
Unit:	TON
Permit Type:	Not reported
Permit Status:	Not reported
Issue Date:	Not reported
Expiration Date:	Not reported
County Fips:	36061
DEC Id:	2620500246
Emission Unit Id:	100000
Process Id:	E02EI
Contaminant Name/cas:	NH3
Epa Control Code:	Not reported
Contol Eff:	Not reported
Emissions:	143.389999
Unit:	LB
Permit Type:	Not reported
Permit Status:	Not reported
Issue Date:	Not reported
Expiration Date:	Not reported
County Fips:	36061
DEC Id:	2620500246
Emission Unit Id:	100000
Process Id:	E02EI
Contaminant Name/cas:	86737
Epa Control Code:	Not reported
Contol Eff:	Not reported
Emissions:	0.0008
Unit:	LB
Permit Type:	Not reported
Permit Status:	Not reported
Issue Date:	Not reported
Expiration Date:	Not reported
County Fips:	36061
DEC Id:	2620500246
Emission Unit Id:	100000
Process Id:	E02EI
Contaminant Name/cas:	7782492
Epa Control Code:	Not reported

NYU CENTRAL PLANT (Continued) **1001493678**

Contol Eff:	Not reported
Emissions:	0.007
Unit:	LB
Permit Type:	Not reported
Permit Status:	Not reported
Issue Date:	Not reported
Expiration Date:	Not reported
County Fips:	36061
DEC Id:	2620500246
Emission Unit Id:	200000
Process Id:	003FP
Contaminant Name/cas:	218019
Epa Control Code:	Not reported
Contol Eff:	Not reported
Emissions:	0.36000001
Unit:	LB
Permit Type:	Not reported
Permit Status:	Not reported
Issue Date:	Not reported
Expiration Date:	Not reported
County Fips:	36061
DEC Id:	2620500246
Emission Unit Id:	200000
Process Id:	003FP
Contaminant Name/cas:	107028
Epa Control Code:	Not reported
Contol Eff:	Not reported
Emissions:	1.87999999
Unit:	LB
Permit Type:	Not reported
Permit Status:	Not reported
Issue Date:	Not reported
Expiration Date:	Not reported
County Fips:	36061
DEC Id:	2620500246
Emission Unit Id:	100000
Process Id:	E02EI
Contaminant Name/cas:	83329
Epa Control Code:	Not reported
Contol Eff:	Not reported
Emissions:	0.0005
Unit:	LB
Permit Type:	Not reported
Permit Status:	Not reported
Issue Date:	Not reported
Expiration Date:	Not reported
County Fips:	36061
DEC Id:	2620500246
Emission Unit Id:	200000
Process Id:	003FP
Contaminant Name/cas:	VOC
Epa Control Code:	Not reported
Contol Eff:	Not reported

NYU CENTRAL PLANT (Continued) **1001493678**

Emissions:	9.2744199
Unit:	TON
Permit Type:	Not reported
Permit Status:	Not reported
Issue Date:	Not reported
Expiration Date:	Not reported
County Fips:	36061
DEC Id:	2620500246
Emission Unit Id:	200000
Process Id:	003FP
Contaminant Name/cas:	75070
Epa Control Code:	Not reported
Contol Eff:	Not reported
Emissions:	6.01999998
Unit:	LB
Permit Type:	Not reported
Permit Status:	Not reported
Issue Date:	Not reported
Expiration Date:	Not reported
County Fips:	36061
DEC Id:	2620500246
Emission Unit Id:	100000
Process Id:	E02EI
Contaminant Name/cas:	CO
Epa Control Code:	Not reported
Contol Eff:	Not reported
Emissions:	12.2908349
Unit:	TON
Permit Type:	Not reported
Permit Status:	Not reported
Issue Date:	Not reported
Expiration Date:	Not reported
County Fips:	36061
DEC Id:	2620500246
Emission Unit Id:	100000
Process Id:	E02EI
Contaminant Name/cas:	85018
Epa Control Code:	Not reported
Contol Eff:	Not reported
Emissions:	0.0033
Unit:	LB
Permit Type:	Not reported
Permit Status:	Not reported
Issue Date:	Not reported
Expiration Date:	Not reported
County Fips:	36061
DEC Id:	2620500246
Emission Unit Id:	200000
Process Id:	003FP
Contaminant Name/cas:	85018
Epa Control Code:	Not reported
Contol Eff:	Not reported
Emissions:	9.75

NYU CENTRAL PLANT (Continued) **1001493678**

Unit:	LB
Permit Type:	Not reported
Permit Status:	Not reported
Issue Date:	Not reported
Expiration Date:	Not reported
County Fips:	36061
DEC Id:	2620500246
Emission Unit Id:	200000
Process Id:	003FP
Contaminant Name/cas:	50000
Epa Control Code:	Not reported
Contol Eff:	Not reported
Emissions:	18.8600006
Unit:	LB
Permit Type:	Not reported
Permit Status:	Not reported
Issue Date:	Not reported
Expiration Date:	Not reported
County Fips:	36061
DEC Id:	2620500246
Emission Unit Id:	200000
Process Id:	003FP
Contaminant Name/cas:	PM-PRI
Epa Control Code:	Not reported
Contol Eff:	Not reported
Emissions:	11.9521796
Unit:	TON
Permit Type:	Not reported
Permit Status:	Not reported
Issue Date:	Not reported
Expiration Date:	Not reported
County Fips:	36061
DEC Id:	2620500246
Emission Unit Id:	200000
Process Id:	003FP
Contaminant Name/cas:	56553
Epa Control Code:	Not reported
Contol Eff:	Not reported
Emissions:	0.14
Unit:	LB
Permit Type:	Not reported
Permit Status:	Not reported
Issue Date:	Not reported
Expiration Date:	Not reported
County Fips:	36061
DEC Id:	2620500246
Emission Unit Id:	200000
Process Id:	003FP
Contaminant Name/cas:	191242
Epa Control Code:	Not reported
Contol Eff:	Not reported
Emissions:	0.12999999
Unit:	LB

NYU CENTRAL PLANT (Continued) **1001493678**

Permit Type:	Not reported
Permit Status:	Not reported
Issue Date:	Not reported
Expiration Date:	Not reported
County Fips:	36061
DEC Id:	2620500246
Emission Unit Id:	200000
Process Id:	003FP
Contaminant Name/cas:	120127
Epa Control Code:	Not reported
Contol Eff:	Not reported
Emissions:	0.28999999
Unit:	LB

Permit Type:	Not reported
Permit Status:	Not reported
Issue Date:	Not reported
Expiration Date:	Not reported
County Fips:	36061
DEC Id:	2620500246
Emission Unit Id:	200000
Process Id:	003FP
Contaminant Name/cas:	86737
Epa Control Code:	Not reported
Contol Eff:	Not reported
Emissions:	3.05999994
Unit:	LB

Permit Type:	Not reported
Permit Status:	Not reported
Issue Date:	Not reported
Expiration Date:	Not reported
County Fips:	36061
DEC Id:	2620500246
Emission Unit Id:	100000
Process Id:	E02EI
Contaminant Name/cas:	7439921
Epa Control Code:	Not reported
Contol Eff:	Not reported
Emissions:	0.14
Unit:	LB

Permit Type:	Not reported
Permit Status:	Not reported
Issue Date:	Not reported
Expiration Date:	Not reported
County Fips:	36061
DEC Id:	2620500246
Emission Unit Id:	100000
Process Id:	002FP
Contaminant Name/cas:	7440417
Epa Control Code:	Not reported
Contol Eff:	Not reported
Emissions:	0.0034
Unit:	LB

Permit Type:	Not reported

NYU CENTRAL PLANT (Continued) **1001493678**

Permit Status:	Not reported
Issue Date:	Not reported
Expiration Date:	Not reported
County Fips:	36061
DEC Id:	2620500246
Emission Unit Id:	100000
Process Id:	E01EI
Contaminant Name/cas:	7440439
Epa Control Code:	Not reported
Contol Eff:	Not reported
Emissions:	0
Unit:	LB

Permit Type:	Not reported
Permit Status:	Not reported
Issue Date:	Not reported
Expiration Date:	Not reported
County Fips:	36061
DEC Id:	2620500246
Emission Unit Id:	100000
Process Id:	E01EI
Contaminant Name/cas:	7439965
Epa Control Code:	Not reported
Contol Eff:	Not reported
Emissions:	0
Unit:	LB

Permit Type:	Not reported
Permit Status:	Not reported
Issue Date:	Not reported
Expiration Date:	Not reported
County Fips:	36061
DEC Id:	2620500246
Emission Unit Id:	200000
Process Id:	003FP
Contaminant Name/cas:	50328
Epa Control Code:	Not reported
Contol Eff:	Not reported
Emissions:	0.05999999
Unit:	LB

Permit Type:	Not reported
Permit Status:	Not reported
Issue Date:	Not reported
Expiration Date:	Not reported
County Fips:	36061
DEC Id:	2620500246
Emission Unit Id:	200000
Process Id:	003FP
Contaminant Name/cas:	108883
Epa Control Code:	Not reported
Contol Eff:	Not reported
Emissions:	67.1900024
Unit:	LB

Permit Type:	Not reported
Permit Status:	Not reported

NYU CENTRAL PLANT (Continued) **1001493678**

Issue Date:	Not reported
Expiration Date:	Not reported
County Fips:	36061
DEC Id:	2620500246
Emission Unit Id:	100000
Process Id:	E01EI
Contaminant Name/cas:	7440020
Epa Control Code:	Not reported
Contol Eff:	Not reported
Emissions:	0
Unit:	LB

Permit Type:	Not reported
Permit Status:	Not reported
Issue Date:	Not reported
Expiration Date:	Not reported
County Fips:	36061
DEC Id:	2620500246
Emission Unit Id:	100000
Process Id:	002FP
Contaminant Name/cas:	NOX
Epa Control Code:	Not reported
Contol Eff:	Not reported
Emissions:	16.6935
Unit:	TON

Permit Type:	Not reported
Permit Status:	Not reported
Issue Date:	Not reported
Expiration Date:	Not reported
County Fips:	36061
DEC Id:	2620500246
Emission Unit Id:	100000
Process Id:	002FP
Contaminant Name/cas:	7439976
Epa Control Code:	Not reported
Contol Eff:	Not reported
Emissions:	0
Unit:	LB

Permit Type:	Not reported
Permit Status:	Not reported
Issue Date:	Not reported
Expiration Date:	Not reported
County Fips:	36061
DEC Id:	2620500246
Emission Unit Id:	100000
Process Id:	E01EI
Contaminant Name/cas:	SO2
Epa Control Code:	Not reported
Contol Eff:	Not reported
Emissions:	16.5855097
Unit:	TON

Permit Type:	Not reported
Permit Status:	Not reported
Issue Date:	Not reported

NYU CENTRAL PLANT (Continued) **1001493678**

Expiration Date:	Not reported
County Fips:	36061
DEC Id:	2620500246
Emission Unit Id:	100000
Process Id:	E01EI
Contaminant Name/cas:	7440484
Epa Control Code:	Not reported
Contol Eff:	Not reported
Emissions:	0
Unit:	LB

Permit Type:	Not reported
Permit Status:	Not reported
Issue Date:	Not reported
Expiration Date:	Not reported
County Fips:	36061
DEC Id:	2620500246
Emission Unit Id:	100000
Process Id:	002FP
Contaminant Name/cas:	PM10-PRI
Epa Control Code:	Not reported
Contol Eff:	Not reported
Emissions:	1.47602502
Unit:	TON

Permit Type:	Not reported
Permit Status:	Not reported
Issue Date:	Not reported
Expiration Date:	Not reported
County Fips:	36061
DEC Id:	2620500246
Emission Unit Id:	100000
Process Id:	E02EI
Contaminant Name/cas:	50000
Epa Control Code:	Not reported
Contol Eff:	Not reported
Emissions:	14.75
Unit:	LB

Permit Type:	Not reported
Permit Status:	Not reported
Issue Date:	Not reported
Expiration Date:	Not reported
County Fips:	36061
DEC Id:	2620500246
Emission Unit Id:	100000
Process Id:	E02EI
Contaminant Name/cas:	120127
Epa Control Code:	Not reported
Contol Eff:	Not reported
Emissions:	0.0007
Unit:	LB

Permit Type:	Not reported
Permit Status:	Not reported
Issue Date:	Not reported
Expiration Date:	Not reported

NYU CENTRAL PLANT (Continued) **1001493678**

County Fips: 36061
DEC Id: 2620500246
Emission Unit Id: 100000
Process Id: E01EI
Contaminant Name/cas: 7439976
Epa Control Code: Not reported
Contol Eff: Not reported
Emissions: 0
Unit: LB

Permit Type: Not reported
Permit Status: Not reported
Issue Date: Not reported
Expiration Date: Not reported
County Fips: 36061
DEC Id: 2620500246
Emission Unit Id: 100000
Process Id: 002FP
Contaminant Name/cas: 7439965
Epa Control Code: Not reported
Contol Eff: Not reported
Emissions: 0
Unit: LB

Permit Type: Not reported
Permit Status: Not reported
Issue Date: Not reported
Expiration Date: Not reported
County Fips: 36061
DEC Id: 2620500246
Emission Unit Id: 100000
Process Id: E02EI
Contaminant Name/cas: 191242
Epa Control Code: Not reported
Contol Eff: Not reported
Emissions: 0.0004
Unit: LB

Permit Type: Not reported
Permit Status: Not reported
Issue Date: Not reported
Expiration Date: Not reported
County Fips: 36061
DEC Id: 2620500246
Emission Unit Id: 100000
Process Id: E01EI
Contaminant Name/cas: 7440360
Epa Control Code: Not reported
Contol Eff: Not reported
Emissions: 0
Unit: LB

Permit Type: Not reported
Permit Status: Not reported
Issue Date: Not reported
Expiration Date: Not reported
County Fips: 36061

NYU CENTRAL PLANT (Continued) **1001493678**

DEC Id: 2620500246
Emission Unit Id: 200000
Process Id: 003FP
Contaminant Name/cas: 1330207
Epa Control Code: Not reported
Contol Eff: Not reported
Emissions: 46.1399993
Unit: LB

Permit Type: Not reported
Permit Status: Not reported
Issue Date: Not reported
Expiration Date: Not reported
County Fips: 36061
DEC Id: 2620500246
Emission Unit Id: 200000
Process Id: 003FP
Contaminant Name/cas: SO2
Epa Control Code: Not reported
Contol Eff: Not reported
Emissions: 24.1501992
Unit: TON

Permit Type: Not reported
Permit Status: Not reported
Issue Date: Not reported
Expiration Date: Not reported
County Fips: 36061
DEC Id: 2620500246
Emission Unit Id: 200000
Process Id: 003FP
Contaminant Name/cas: 91203
Epa Control Code: Not reported
Contol Eff: Not reported
Emissions: 31.0799999
Unit: LB

Permit Type: Not reported
Permit Status: Not reported
Issue Date: Not reported
Expiration Date: Not reported
County Fips: 36061
DEC Id: 2620500246
Emission Unit Id: 200000
Process Id: 003FP
Contaminant Name/cas: 71432
Epa Control Code: Not reported
Contol Eff: Not reported
Emissions: 185.550003
Unit: LB

Permit Type: Not reported
Permit Status: Not reported
Issue Date: Not reported
Expiration Date: Not reported
County Fips: 36061
DEC Id: 2620500246

NYU CENTRAL PLANT (Continued) **1001493678**

Emission Unit Id: 200000
Process Id: 003FP
Contaminant Name/cas: CO
Epa Control Code: Not reported
Contol Eff: Not reported
Emissions: 101.622132
Unit: TON

Permit Type: Not reported
Permit Status: Not reported
Issue Date: Not reported
Expiration Date: Not reported
County Fips: 36061
DEC Id: 2620500246
Emission Unit Id: 200000
Process Id: 003FP
Contaminant Name/cas: 207089
Epa Control Code: Not reported
Contol Eff: Not reported
Emissions: 0.05
Unit: LB

Permit Type: Not reported
Permit Status: Not reported
Issue Date: Not reported
Expiration Date: Not reported
County Fips: 36061
DEC Id: 2620500246
Emission Unit Id: 200000
Process Id: 003FP
Contaminant Name/cas: 205992
Epa Control Code: Not reported
Contol Eff: Not reported
Emissions: 0.25999999
Unit: LB

Permit Type: Not reported
Permit Status: Not reported
Issue Date: Not reported
Expiration Date: Not reported
County Fips: 36061
DEC Id: 2620500246
Emission Unit Id: 200000
Process Id: 003FP
Contaminant Name/cas: 129000
Epa Control Code: Not reported
Contol Eff: Not reported
Emissions: 0.87999999
Unit: LB

Permit Type: Not reported
Permit Status: Not reported
Issue Date: Not reported
Expiration Date: Not reported
County Fips: 36061
DEC Id: 2620500246
Emission Unit Id: 100000

NYU CENTRAL PLANT (Continued) **1001493678**

Process Id: E02EI
Contaminant Name/cas: SO2
Epa Control Code: Not reported
Contol Eff: Not reported
Emissions: 0.08779
Unit: TON

Permit Type: Not reported
Permit Status: Not reported
Issue Date: Not reported
Expiration Date: Not reported
County Fips: 36061
DEC Id: 2620500246
Emission Unit Id: 100000
Process Id: E02EI
Contaminant Name/cas: NOX
Epa Control Code: Not reported
Contol Eff: Not reported
Emissions: 22.826
Unit: TON

Permit Type: Not reported
Permit Status: Not reported
Issue Date: Not reported
Expiration Date: Not reported
County Fips: 36061
DEC Id: 2620500246
Emission Unit Id: 100000
Process Id: E02EI
Contaminant Name/cas: 91203
Epa Control Code: Not reported
Contol Eff: Not reported
Emissions: 0.11999999
Unit: LB

Permit Type: Not reported
Permit Status: Not reported
Issue Date: Not reported
Expiration Date: Not reported
County Fips: 36061
DEC Id: 2620500246
Emission Unit Id: 200000
Process Id: 003FP
Contaminant Name/cas: NOX
Epa Control Code: Not reported
Contol Eff: Not reported
Emissions: 139.427
Unit: TON

Permit Type: Not reported
Permit Status: Not reported
Issue Date: Not reported
Expiration Date: Not reported
County Fips: 36061
DEC Id: 2620500246
Emission Unit Id: 200000
Process Id: 003FP

NYU CENTRAL PLANT (Continued) **1001493678**

Contaminant Name/cas: 83329
Epa Control Code: Not reported
Contol Eff: Not reported
Emissions: 1.11000001
Unit: LB

Permit Type: Not reported
Permit Status: Not reported
Issue Date: Not reported
Expiration Date: Not reported
County Fips: 36061
DEC Id: 2620500246
Emission Unit Id: 200000
Process Id: 003FP
Contaminant Name/cas: 206440
Epa Control Code: Not reported
Contol Eff: Not reported
Emissions: 0.95999997
Unit: LB

Permit Type: Not reported
Permit Status: Not reported
Issue Date: Not reported
Expiration Date: Not reported
County Fips: 36061
DEC Id: 2620500246
Emission Unit Id: 100000
Process Id: E02EI
Contaminant Name/cas: 7439965
Epa Control Code: Not reported
Contol Eff: Not reported
Emissions: 0.10999999
Unit: LB

Permit Type: Not reported
Permit Status: Not reported
Issue Date: Not reported
Expiration Date: Not reported
County Fips: 36061
DEC Id: 2620500246
Emission Unit Id: 100000
Process Id: E01EI
Contaminant Name/cas: 7782492
Epa Control Code: Not reported
Contol Eff: Not reported
Emissions: 0.02
Unit: LB

Permit Type: Not reported
Permit Status: Not reported
Issue Date: Not reported
Expiration Date: Not reported
County Fips: 36061
DEC Id: 2620500246
Emission Unit Id: 100000
Process Id: 002FP
Contaminant Name/cas: 7440360

NYU CENTRAL PLANT (Continued) **1001493678**

Epa Control Code:	Not reported
Contol Eff:	Not reported
Emissions:	0
Unit:	LB
Permit Type:	Not reported
Permit Status:	Not reported
Issue Date:	Not reported
Expiration Date:	Not reported
County Fips:	36061
DEC Id:	2620500246
Emission Unit Id:	100000
Process Id:	E02EI
Contaminant Name/cas:	56553
Epa Control Code:	Not reported
Contol Eff:	Not reported
Emissions:	0.0004
Unit:	LB
Permit Type:	Not reported
Permit Status:	Not reported
Issue Date:	Not reported
Expiration Date:	Not reported
County Fips:	36061
DEC Id:	2620500246
Emission Unit Id:	100000
Process Id:	E02EI
Contaminant Name/cas:	108883
Epa Control Code:	Not reported
Contol Eff:	Not reported
Emissions:	0.66000002
Unit:	LB
Permit Type:	Not reported
Permit Status:	Not reported
Issue Date:	Not reported
Expiration Date:	Not reported
County Fips:	36061
DEC Id:	2620500246
Emission Unit Id:	100000
Process Id:	E01EI
Contaminant Name/cas:	VOC
Epa Control Code:	Not reported
Contol Eff:	Not reported
Emissions:	0.382945
Unit:	TON
Permit Type:	Not reported
Permit Status:	Not reported
Issue Date:	Not reported
Expiration Date:	Not reported
County Fips:	36061
DEC Id:	2620500246
Emission Unit Id:	100000
Process Id:	E02EI
Contaminant Name/cas:	71432
Epa Control Code:	Not reported

NYU CENTRAL PLANT (Continued) **1001493678**

Contol Eff:	Not reported
Emissions:	0.40999999
Unit:	LB
Permit Type:	Not reported
Permit Status:	Not reported
Issue Date:	Not reported
Expiration Date:	Not reported
County Fips:	36061
DEC Id:	2620500246
Emission Unit Id:	100000
Process Id:	E02EI
Contaminant Name/cas:	50328
Epa Control Code:	Not reported
Contol Eff:	Not reported
Emissions:	0.0002
Unit:	LB
Permit Type:	Not reported
Permit Status:	Not reported
Issue Date:	Not reported
Expiration Date:	Not reported
County Fips:	36061
DEC Id:	2620500246
Emission Unit Id:	100000
Process Id:	E01EI
Contaminant Name/cas:	NH3
Epa Control Code:	Not reported
Contol Eff:	Not reported
Emissions:	563.409973
Unit:	LB
Permit Type:	Not reported
Permit Status:	Not reported
Issue Date:	Not reported
Expiration Date:	Not reported
County Fips:	36061
DEC Id:	2620500246
Emission Unit Id:	100000
Process Id:	E01EI
Contaminant Name/cas:	CO
Epa Control Code:	Not reported
Contol Eff:	Not reported
Emissions:	1.76067004
Unit:	TON
Permit Type:	Not reported
Permit Status:	Not reported
Issue Date:	Not reported
Expiration Date:	Not reported
County Fips:	36061
DEC Id:	2620500246
Emission Unit Id:	100000
Process Id:	002FP
Contaminant Name/cas:	NH3
Epa Control Code:	Not reported
Contol Eff:	Not reported

NYU CENTRAL PLANT (Continued) **1001493678**

Emissions: 647.020019
Unit: LB

Permit Type: Not reported
Permit Status: Not reported
Issue Date: Not reported
Expiration Date: Not reported
County Fips: 36061
DEC Id: 2620500246
Emission Unit Id: 100000
Process Id: 002FP
Contaminant Name/cas: 7440439
Epa Control Code: Not reported
Contol Eff: Not reported
Emissions: 0
Unit: LB

Permit Type: Not reported
Permit Status: Not reported
Issue Date: Not reported
Expiration Date: Not reported
County Fips: 36061
DEC Id: 2620500246
Emission Unit Id: 100000
Process Id: E02EI
Contaminant Name/cas: 7440439
Epa Control Code: Not reported
Contol Eff: Not reported
Emissions: 0.31999999
Unit: LB

Permit Type: Not reported
Permit Status: Not reported
Issue Date: Not reported
Expiration Date: Not reported
County Fips: 36061
DEC Id: 2620500246
Emission Unit Id: 100000
Process Id: E02EI
Contaminant Name/cas: 7439976
Epa Control Code: Not reported
Contol Eff: Not reported
Emissions: 0.07
Unit: LB

Permit Type: Not reported
Permit Status: Not reported
Issue Date: Not reported
Expiration Date: Not reported
County Fips: 36061
DEC Id: 2620500246
Emission Unit Id: 100000
Process Id: E01EI
Contaminant Name/cas: 50000
Epa Control Code: Not reported
Contol Eff: Not reported
Emissions: 29.9300003

NYU CENTRAL PLANT (Continued) **1001493678**

Unit:	LB
Permit Type:	Not reported
Permit Status:	Not reported
Issue Date:	Not reported
Expiration Date:	Not reported
County Fips:	36061
DEC Id:	2620500246
Emission Unit Id:	100000
Process Id:	E02EI
Contaminant Name/cas:	7440382
Epa Control Code:	Not reported
Contol Eff:	Not reported
Emissions:	0.05
Unit:	LB
Permit Type:	Not reported
Permit Status:	Not reported
Issue Date:	Not reported
Expiration Date:	Not reported
County Fips:	36061
DEC Id:	2620500246
Emission Unit Id:	100000
Process Id:	E02EI
Contaminant Name/cas:	7440020
Epa Control Code:	Not reported
Contol Eff:	Not reported
Emissions:	0.61000001
Unit:	LB
Permit Type:	Not reported
Permit Status:	Not reported
Issue Date:	Not reported
Expiration Date:	Not reported
County Fips:	36061
DEC Id:	2620500246
Emission Unit Id:	100000
Process Id:	E02EI
Contaminant Name/cas:	218019
Epa Control Code:	Not reported
Contol Eff:	Not reported
Emissions:	0.0004
Unit:	LB
Permit Type:	Not reported
Permit Status:	Not reported
Issue Date:	Not reported
Expiration Date:	Not reported
County Fips:	36061
DEC Id:	2620500246
Emission Unit Id:	100000
Process Id:	E02EI
Contaminant Name/cas:	206440
Epa Control Code:	Not reported
Contol Eff:	Not reported
Emissions:	0.0009
Unit:	LB

NYU CENTRAL PLANT (Continued) **1001493678**

Permit Type:	Not reported
Permit Status:	Not reported
Issue Date:	Not reported
Expiration Date:	Not reported
County Fips:	36061
DEC Id:	2620500246
Emission Unit Id:	100000
Process Id:	E01EI
Contaminant Name/cas:	PM10-PRI
Epa Control Code:	Not reported
Contol Eff:	Not reported
Emissions:	1.28528002
Unit:	TON

Permit Type:	Not reported
Permit Status:	Not reported
Issue Date:	Not reported
Expiration Date:	Not reported
County Fips:	36061
DEC Id:	2620500246
Emission Unit Id:	100000
Process Id:	E02EI
Contaminant Name/cas:	207089
Epa Control Code:	Not reported
Contol Eff:	Not reported
Emissions:	0.0004
Unit:	LB

Permit Type:	Not reported
Permit Status:	Not reported
Issue Date:	Not reported
Expiration Date:	Not reported
County Fips:	36061
DEC Id:	2620500246
Emission Unit Id:	100000
Process Id:	002FP
Contaminant Name/cas:	CO
Epa Control Code:	Not reported
Contol Eff:	Not reported
Emissions:	2.02196496
Unit:	TON

Permit Type:	Not reported
Permit Status:	Not reported
Issue Date:	Not reported
Expiration Date:	Not reported
County Fips:	36061
DEC Id:	2620500246
Emission Unit Id:	100000
Process Id:	002FP
Contaminant Name/cas:	7782492
Epa Control Code:	Not reported
Contol Eff:	Not reported
Emissions:	0.02999999
Unit:	LB

Permit Type:	Not reported

NYU CENTRAL PLANT (Continued) **1001493678**

Permit Status:	Not reported
Issue Date:	Not reported
Expiration Date:	Not reported
County Fips:	36061
DEC Id:	2620500246
Emission Unit Id:	100000
Process Id:	002FP
Contaminant Name/cas:	7440484
Epa Control Code:	Not reported
Contol Eff:	Not reported
Emissions:	0
Unit:	LB

Permit Type:	Not reported
Permit Status:	Not reported
Issue Date:	Not reported
Expiration Date:	Not reported
County Fips:	36061
DEC Id:	2620500246
Emission Unit Id:	100000
Process Id:	E02EI
Contaminant Name/cas:	7440484
Epa Control Code:	Not reported
Contol Eff:	Not reported
Emissions:	0.02
Unit:	LB

Permit Type:	Not reported
Permit Status:	Not reported
Issue Date:	Not reported
Expiration Date:	Not reported
County Fips:	36061
DEC Id:	2620500246
Emission Unit Id:	100000
Process Id:	E02EI
Contaminant Name/cas:	7440473
Epa Control Code:	Not reported
Contol Eff:	Not reported
Emissions:	0.4
Unit:	LB

Permit Type:	Not reported
Permit Status:	Not reported
Issue Date:	Not reported
Expiration Date:	Not reported
County Fips:	36061
DEC Id:	2620500246
Emission Unit Id:	100000
Process Id:	E02EI
Contaminant Name/cas:	205992
Epa Control Code:	Not reported
Contol Eff:	Not reported
Emissions:	0.0005
Unit:	LB

Permit Type:	Not reported
Permit Status:	Not reported

NYU CENTRAL PLANT (Continued) **1001493678**

Issue Date:	Not reported
Expiration Date:	Not reported
County Fips:	36061
DEC Id:	2620500246
Emission Unit Id:	100000
Process Id:	E02EI
Contaminant Name/cas:	110543
Epa Control Code:	Not reported
Contol Eff:	Not reported
Emissions:	354.070007
Unit:	LB

Permit Type:	Not reported
Permit Status:	Not reported
Issue Date:	Not reported
Expiration Date:	Not reported
County Fips:	36061
DEC Id:	2620500246
Emission Unit Id:	100000
Process Id:	E01EI
Contaminant Name/cas:	7440473
Epa Control Code:	Not reported
Contol Eff:	Not reported
Emissions:	0
Unit:	LB

Permit Type:	Not reported
Permit Status:	Not reported
Issue Date:	Not reported
Expiration Date:	Not reported
County Fips:	36061
DEC Id:	2620500246
Emission Unit Id:	100000
Process Id:	E01EI
Contaminant Name/cas:	7440382
Epa Control Code:	Not reported
Contol Eff:	Not reported
Emissions:	0
Unit:	LB

Permit Type:	Not reported
Permit Status:	Not reported
Issue Date:	Not reported
Expiration Date:	Not reported
County Fips:	36061
DEC Id:	2620500246
Emission Unit Id:	100000
Process Id:	E02EI
Contaminant Name/cas:	129000
Epa Control Code:	Not reported
Contol Eff:	Not reported
Emissions:	0.0015
Unit:	LB

Permit Type:	Not reported
Permit Status:	Not reported
Issue Date:	Not reported

NYU CENTRAL PLANT (Continued) **1001493678**

Expiration Date:	Not reported
County Fips:	36061
DEC Id:	2620500246
Emission Unit Id:	100000
Process Id:	E01EI
Contaminant Name/cas:	NOX
Epa Control Code:	Not reported
Contol Eff:	Not reported
Emissions:	19.283
Unit:	TON

Permit Type:	Not reported
Permit Status:	Not reported
Issue Date:	Not reported
Expiration Date:	Not reported
County Fips:	36061
DEC Id:	2620500246
Emission Unit Id:	100000
Process Id:	002FP
Contaminant Name/cas:	VOC
Epa Control Code:	Not reported
Contol Eff:	Not reported
Emissions:	0.43977499
Unit:	TON

Permit Type:	Not reported
Permit Status:	Not reported
Issue Date:	Not reported
Expiration Date:	Not reported
County Fips:	36061
DEC Id:	2620500246
Emission Unit Id:	100000
Process Id:	002FP
Contaminant Name/cas:	7440020
Epa Control Code:	Not reported
Contol Eff:	Not reported
Emissions:	0
Unit:	LB

Permit Type:	Not reported
Permit Status:	Not reported
Issue Date:	Not reported
Expiration Date:	Not reported
County Fips:	36061
DEC Id:	2620500246
Emission Unit Id:	100000
Process Id:	002FP
Contaminant Name/cas:	50000
Epa Control Code:	Not reported
Contol Eff:	Not reported
Emissions:	34.3699989
Unit:	LB

Permit Type:	Not reported
Permit Status:	Not reported
Issue Date:	Not reported
Expiration Date:	Not reported

NYU CENTRAL PLANT (Continued) **1001493678**

County Fips:	36061
DEC Id:	2620500246
Emission Unit Id:	100000
Process Id:	002FP
Contaminant Name/cas:	SO2
Epa Control Code:	Not reported
Contol Eff:	Not reported
Emissions:	19.0469296
Unit:	TON

Permit Type:	Not reported
Permit Status:	Not reported
Issue Date:	Not reported
Expiration Date:	Not reported
County Fips:	36061
DEC Id:	2620500246
Emission Unit Id:	100000
Process Id:	002FP
Contaminant Name/cas:	7440473
Epa Control Code:	Not reported
Contol Eff:	Not reported
Emissions:	0
Unit:	LB

Permit Type:	Not reported
Permit Status:	Not reported
Issue Date:	Not reported
Expiration Date:	Not reported
County Fips:	36061
DEC Id:	2620500246
Emission Unit Id:	100000
Process Id:	002FP
Contaminant Name/cas:	7440382
Epa Control Code:	Not reported
Contol Eff:	Not reported
Emissions:	0
Unit:	LB

Permit Type:	Air Title V Facility
Permit Status:	Issued
Issue Date:	2010-01-19
Expiration Date:	2015-01-18
County Fips:	Not reported
DEC Id:	2620500246
Emission Unit Id:	Not reported
Process Id:	Not reported
Contaminant Name/cas:	Not reported
Epa Control Code:	Not reported
Contol Eff:	Not reported
Emissions:	Not reported
Unit:	Not reported

Detail:

Year:	2006
DECID:	2620500246
Facility Name:	NYU CENTRAL PLANT
CAS #:	000050000
Contaminant:	FORMALDEHYDE

NYU CENTRAL PLANT (Continued) **1001493678**

Amount (Lbs/Yr): 144.380008343401

Year: 2006
DECID: 2620500246
Facility Name: NYU CENTRAL PLANT
CAS #: 000050328
Contaminant: BENZO(A)PYRENE
Amount (Lbs/Yr): 6.78404801334944E-02

Year: 2006
DECID: 2620500246
Facility Name: NYU CENTRAL PLANT
CAS #: 000053703
Contaminant: DIBENZ[A,H]ANTHRACENE
Amount (Lbs/Yr): 9.12029801334944E-02

Year: 2006
DECID: 2620500246
Facility Name: NYU CENTRAL PLANT
CAS #: 000056553
Contaminant: BENZO(A)ANTHRACENE
Amount (Lbs/Yr): 0.163841970200242

Year: 2006
DECID: 2620500246
Facility Name: NYU CENTRAL PLANT
CAS #: 000071432
Contaminant: BENZENE
Amount (Lbs/Yr): 204.361465233615

Year: 2006
DECID: 2620500246
Facility Name: NYU CENTRAL PLANT
CAS #: 000074828
Contaminant: METHANE
Amount (Lbs/Yr): 293570.93

Year: 2006
DECID: 2620500246
Facility Name: NYU CENTRAL PLANT
CAS #: 000074840
Contaminant: ETHANE
Amount (Lbs/Yr): 1452.66

Year: 2006
DECID: 2620500246
Facility Name: NYU CENTRAL PLANT
CAS #: 000074986
Contaminant: PROPANE
Amount (Lbs/Yr): 503.973511325887

Year: 2006
DECID: 2620500246
Facility Name: NYU CENTRAL PLANT
CAS #: 000075070
Contaminant: ACETALDEHYDE
Amount (Lbs/Yr): 6.615

NYU CENTRAL PLANT (Continued) **1001493678**

Year: 2006
DECID: 2620500246
Facility Name: NYU CENTRAL PLANT
CAS #: 000083329
Contaminant: ACENAPHTHENE
Amount (Lbs/Yr): 1.22933865201278

Year: 2007
DECID: 2620500246
Facility Name: NYU CENTRAL PLANT
CAS #: 000108883
Contaminant: TOLUENE
Amount (Lbs/Yr): 78.718417551053

Year: 2007
DECID: 2620500246
Facility Name: NYU CENTRAL PLANT
CAS #: 007439921
Contaminant: LEAD
Amount (Lbs/Yr): 0.299311908601954

Year: 2007
DECID: 2620500246
Facility Name: NYU CENTRAL PLANT
CAS #: 000071432
Contaminant: BENZENE
Amount (Lbs/Yr): 214.436108487415

Year: 2007
DECID: 2620500246
Facility Name: NYU CENTRAL PLANT
CAS #: 000110543
Contaminant: HEXANE
Amount (Lbs/Yr): 728.458703498664

Year: 2007
DECID: 2620500246
Facility Name: NYU CENTRAL PLANT
CAS #: 007440393
Contaminant: BARIUM
Amount (Lbs/Yr): 2.63394479569719

Year: 2006
DECID: 2620500246
Facility Name: NYU CENTRAL PLANT
CAS #: 000085018
Contaminant: PHENANTHRENE
Amount (Lbs/Yr): 10.7153547185578

Year: 2006
DECID: 2620500246
Facility Name: NYU CENTRAL PLANT
CAS #: 000086737
Contaminant: FLUORENE
Amount (Lbs/Yr): 3.36130456979766

Year: 2006

NYU CENTRAL PLANT (Continued) **1001493678**

DECID: 2620500246
Facility Name: NYU CENTRAL PLANT
CAS #: 000091203
Contaminant: NAPHTHALENE
Amount (Lbs/Yr): 34.317139901193

Year: 2006
DECID: 2620500246
Facility Name: NYU CENTRAL PLANT
CAS #: 000091576
Contaminant: 2-METHYL NAPHTHALENE
Amount (Lbs/Yr): 1.11820268370821E-02

Year: 2006
DECID: 2620500246
Facility Name: NYU CENTRAL PLANT
CAS #: 000106978
Contaminant: BUTANE
Amount (Lbs/Yr): 661.465233615227

Year: 2006
DECID: 2620500246
Facility Name: NYU CENTRAL PLANT
CAS #: 000107028
Contaminant: ACROLEIN
Amount (Lbs/Yr): 2.0685

Year: 2006
DECID: 2620500246
Facility Name: NYU CENTRAL PLANT
CAS #: 000108883
Contaminant: TOLUENE
Amount (Lbs/Yr): 74.8334437115675

Year: 2006
DECID: 2620500246
Facility Name: NYU CENTRAL PLANT
CAS #: 000109660
Contaminant: PENTANE
Amount (Lbs/Yr): 818.956955904567

Year: 2006
DECID: 2620500246
Facility Name: NYU CENTRAL PLANT
CAS #: 000110543
Contaminant: HEXANE
Amount (Lbs/Yr): 566.970200241623

Year: 2006
DECID: 2620500246
Facility Name: NYU CENTRAL PLANT
CAS #: 000115071
Contaminant: PROPYLENE
Amount (Lbs/Yr): 732.375

Year: 2006
DECID: 2620500246

NYU CENTRAL PLANT (Continued) **1001493678**

Facility Name: NYU CENTRAL PLANT
CAS #: 000120127
Contaminant: ANTHRACENE
Amount (Lbs/Yr): 0.323993202683708

Year: 2006
DECID: 2620500246
Facility Name: NYU CENTRAL PLANT
CAS #: 000124389
Contaminant: CARBON DIOXIDE
Amount (Lbs/Yr): 98607000

Year: 2006
DECID: 2620500246
Facility Name: NYU CENTRAL PLANT
CAS #: 000129000
Contaminant: PYRENE
Amount (Lbs/Yr): 0.976204588924392

Year: 2006
DECID: 2620500246
Facility Name: NYU CENTRAL PLANT
CAS #: 000191242
Contaminant: BENZO[G,H,I]PERYLENE
Amount (Lbs/Yr): 0.146509101341854

Year: 2006
DECID: 2620500246
Facility Name: NYU CENTRAL PLANT
CAS #: 000205992
Contaminant: BENZO[B]FLUORANTHENE
Amount (Lbs/Yr): 0.292213652012781

Year: 2006
DECID: 2620500246
Facility Name: NYU CENTRAL PLANT
CAS #: 000206440
Contaminant: FLUORANTHENE
Amount (Lbs/Yr): 1.05927275335464

Year: 2006
DECID: 2620500246
Facility Name: NYU CENTRAL PLANT
CAS #: 000207089
Contaminant: BENZO[K]FLUORANTHENE
Amount (Lbs/Yr): 5.77919702002416E-02

Year: 2006
DECID: 2620500246
Facility Name: NYU CENTRAL PLANT
CAS #: 000218019
Contaminant: CHRYSENE
Amount (Lbs/Yr): 0.402191970200242

Year: 2006
DECID: 2620500246
Facility Name: NYU CENTRAL PLANT

NYU CENTRAL PLANT (Continued) **1001493678**

CAS #: 000630080
Contaminant: CARBON MONOXIDE
Amount (Lbs/Yr): 274257.4

Year: 2006
DECID: 2620500246
Facility Name: NYU CENTRAL PLANT
CAS #: 001330207
Contaminant: XYLENE, M, O & P MIXT.
Amount (Lbs/Yr): 50.6625

Year: 2006
DECID: 2620500246
Facility Name: NYU CENTRAL PLANT
CAS #: 007439921
Contaminant: LEAD
Amount (Lbs/Yr): 0.232958892439211

Year: 2006
DECID: 2620500246
Facility Name: NYU CENTRAL PLANT
CAS #: 007439965
Contaminant: MANGANESE
Amount (Lbs/Yr): 0.1770487582538

Year: 2006
DECID: 2620500246
Facility Name: NYU CENTRAL PLANT
CAS #: 007439976
Contaminant: MERCURY
Amount (Lbs/Yr): 0.121138624068389

Year: 2006
DECID: 2620500246
Facility Name: NYU CENTRAL PLANT
CAS #: 007439987
Contaminant: MOLYBDENUM
Amount (Lbs/Yr): 0.512509563366263

Year: 2006
DECID: 2620500246
Facility Name: NYU CENTRAL PLANT
CAS #: 007440020
Contaminant: NICKEL METAL AND INSOLUBLE COMPOUNDS
Amount (Lbs/Yr): 0.978427348244684

Year: 2006
DECID: 2620500246
Facility Name: NYU CENTRAL PLANT
CAS #: 007440382
Contaminant: ARSENIC
Amount (Lbs/Yr): 9.31835569756842E-02

Year: 2006
DECID: 2620500246
Facility Name: NYU CENTRAL PLANT
CAS #: 007440393

NYU CENTRAL PLANT (Continued) **1001493678**

Contaminant: BARIUM
Amount (Lbs/Yr): 2.05003825346505

Year: 2006
DECID: 2620500246
Facility Name: NYU CENTRAL PLANT
CAS #: 007440417
Contaminant: BERYLLIUM
Amount (Lbs/Yr): 1.54778134185411E-02

Year: 2006
DECID: 2620500246
Facility Name: NYU CENTRAL PLANT
CAS #: 007440439
Contaminant: CADMIUM
Amount (Lbs/Yr): 0.512509563366263

Year: 2006
DECID: 2620500246
Facility Name: NYU CENTRAL PLANT
CAS #: 007440473
Contaminant: CHROMIUM
Amount (Lbs/Yr): 0.652284898829789

Year: 2006
DECID: 2620500246
Facility Name: NYU CENTRAL PLANT
CAS #: 007440484
Contaminant: COBALT
Amount (Lbs/Yr): 3.91370939297873E-02

Year: 2006
DECID: 2620500246
Facility Name: NYU CENTRAL PLANT
CAS #: 007440508
Contaminant: COPPER
Amount (Lbs/Yr): 0.396030117146658

Year: 2006
DECID: 2620500246
Facility Name: NYU CENTRAL PLANT
CAS #: 007440622
Contaminant: VANADIUM
Amount (Lbs/Yr): 1.07161090522037

Year: 2006
DECID: 2620500246
Facility Name: NYU CENTRAL PLANT
CAS #: 007440666
Contaminant: ZINC
Amount (Lbs/Yr): 13.5116157614742

Year: 2006
DECID: 2620500246
Facility Name: NYU CENTRAL PLANT
CAS #: 007446095
Contaminant: SULFUR DIOXIDE

NYU CENTRAL PLANT (Continued) **1001493678**

Amount (Lbs/Yr): 164179.56

Year: 2006
DECID: 2620500246
Facility Name: NYU CENTRAL PLANT
CAS #: 007664417
Contaminant: AMMONIA
Amount (Lbs/Yr): 2112.814

Year: 2006
DECID: 2620500246
Facility Name: NYU CENTRAL PLANT
CAS #: 007782492
Contaminant: SELENIUM
Amount (Lbs/Yr): 0.100634026837082

Year: 2006
DECID: 2620500246
Facility Name: NYU CENTRAL PLANT
CAS #: 010024972
Contaminant: NITROUS OXIDE
Amount (Lbs/Yr): 1289.86

Year: 2006
DECID: 2620500246
Facility Name: NYU CENTRAL PLANT
CAS #: 025321226
Contaminant: DICHLOROBENZENE
Amount (Lbs/Yr): 0.377980133494415

Year: 2006
DECID: 2620500246
Facility Name: NYU CENTRAL PLANT
CAS #: 0NY075025
Contaminant: PM 2.5
Amount (Lbs/Yr): 21680.193165076

Year: 2006
DECID: 2620500246
Facility Name: NYU CENTRAL PLANT
CAS #: 0NY075105
Contaminant: UNSPECIATED PM-10 (EMISSION STATEMENT USE ONLY)
Amount (Lbs/Yr): 5486.6992912

Year: 2006
DECID: 2620500246
Facility Name: NYU CENTRAL PLANT
CAS #: 0NY210000
Contaminant: OXIDES OF NITROGEN
Amount (Lbs/Yr): 835835

Year: 2006
DECID: 2620500246
Facility Name: NYU CENTRAL PLANT
CAS #: 0NY998100
Contaminant: UNSPECIATED VOC (EMISSION STATEMENT USE ONLY)
Amount (Lbs/Yr): 22424.4648375

NYU CENTRAL PLANT (Continued) **1001493678**

Year: 2007
DECID: 2620500246
Facility Name: NYU CENTRAL PLANT
CAS #: 001330207
Contaminant: XYLENE, M, O & P MIXT.
Amount (Lbs/Yr): 53.12132

Year: 2007
DECID: 2620500246
Facility Name: NYU CENTRAL PLANT
CAS #: 007439965
Contaminant: MANGANESE
Amount (Lbs/Yr): 0.227477050537485

Year: 2007
DECID: 2620500246
Facility Name: NYU CENTRAL PLANT
CAS #: 007440484
Contaminant: COBALT
Amount (Lbs/Yr): 5.02844006451282E-02

Year: 2007
DECID: 2620500246
Facility Name: NYU CENTRAL PLANT
CAS #: 007446095
Contaminant: SULFUR DIOXIDE
Amount (Lbs/Yr): 143754.122

Year: 2007
DECID: 2620500246
Facility Name: NYU CENTRAL PLANT
CAS #: 000074986
Contaminant: PROPANE
Amount (Lbs/Yr): 647.518847554368

Year: 2007
DECID: 2620500246
Facility Name: NYU CENTRAL PLANT
CAS #: 010024972
Contaminant: NITROUS OXIDE
Amount (Lbs/Yr): 1529.594

Year: 2007
DECID: 2620500246
Facility Name: NYU CENTRAL PLANT
CAS #: 000120127
Contaminant: ANTHRACENE
Amount (Lbs/Yr): 0.339981897161289

Year: 2007
DECID: 2620500246
Facility Name: NYU CENTRAL PLANT
CAS #: 0NY210000
Contaminant: OXIDES OF NITROGEN
Amount (Lbs/Yr): 845155

Year: 2007

NYU CENTRAL PLANT (Continued) **1001493678**

DECID: 2620500246
Facility Name: NYU CENTRAL PLANT
CAS #: 007440473
Contaminant: CHROMIUM
Amount (Lbs/Yr): 0.83807334408547

Year: 2007
DECID: 2620500246
Facility Name: NYU CENTRAL PLANT
CAS #: 007439987
Contaminant: MOLYBDENUM
Amount (Lbs/Yr): 0.658486198924298

Year: 2007
DECID: 2620500246
Facility Name: NYU CENTRAL PLANT
CAS #: 007440622
Contaminant: VANADIUM
Amount (Lbs/Yr): 1.37683477956899

Year: 2007
DECID: 2620500246
Facility Name: NYU CENTRAL PLANT
CAS #: 000207089
Contaminant: BENZO[K]FLUORANTHENE
Amount (Lbs/Yr): 6.07307787034987E-02

Year: 2007
DECID: 2620500246
Facility Name: NYU CENTRAL PLANT
CAS #: 000106978
Contaminant: BUTANE
Amount (Lbs/Yr): 849.868487415108

Year: 2007
DECID: 2620500246
Facility Name: NYU CENTRAL PLANT
CAS #: 000053703
Contaminant: DIBENZ[A,H]ANTHRACENE
Amount (Lbs/Yr): 9.57186791356658E-02

Year: 2007
DECID: 2620500246
Facility Name: NYU CENTRAL PLANT
CAS #: 0NY075025
Contaminant: PM 2.5
Amount (Lbs/Yr): 24715.5302907497

Year: 2007
DECID: 2620500246
Facility Name: NYU CENTRAL PLANT
CAS #: 000124389
Contaminant: CARBON DIOXIDE
Amount (Lbs/Yr): 116680000

Year: 2007
DECID: 2620500246

NYU CENTRAL PLANT (Continued) **1001493678**

Facility Name: NYU CENTRAL PLANT
CAS #: 0NY075105
Contaminant: UNSPECIATED PM-10 (EMISSION STATEMENT USE ONLY)
Amount (Lbs/Yr): 2401.08269136

Year: 2007
DECID: 2620500246
Facility Name: NYU CENTRAL PLANT
CAS #: 000129000
Contaminant: PYRENE
Amount (Lbs/Yr): 1.02413351908602

Year: 2007
DECID: 2620500246
Facility Name: NYU CENTRAL PLANT
CAS #: 000086737
Contaminant: FLUORENE
Amount (Lbs/Yr): 3.52474814668817

Year: 2007
DECID: 2620500246
Facility Name: NYU CENTRAL PLANT
CAS #: 000109660
Contaminant: PENTANE
Amount (Lbs/Yr): 1052.21812727585

Year: 2007
DECID: 2620500246
Facility Name: NYU CENTRAL PLANT
CAS #: 000085018
Contaminant: PHENANTHRENE
Amount (Lbs/Yr): 11.2366718877553

Year: 2007
DECID: 2620500246
Facility Name: NYU CENTRAL PLANT
CAS #: 025321226
Contaminant: DICHLOROBENZENE
Amount (Lbs/Yr): 0.485639135665776

Year: 2007
DECID: 2620500246
Facility Name: NYU CENTRAL PLANT
CAS #: 007664417
Contaminant: AMMONIA
Amount (Lbs/Yr): 1786.2143

Year: 2007
DECID: 2620500246
Facility Name: NYU CENTRAL PLANT
CAS #: 000050000
Contaminant: FORMALDEHYDE
Amount (Lbs/Yr): 131.288881979111

Year: 2007
DECID: 2620500246
Facility Name: NYU CENTRAL PLANT

NYU CENTRAL PLANT (Continued) **1001493678**

CAS #: 000074828
Contaminant: METHANE
Amount (Lbs/Yr): 307786.561

Year: 2007
DECID: 2620500246
Facility Name: NYU CENTRAL PLANT
CAS #: 000191242
Contaminant: BENZO[G,H,I]PERYLENE
Amount (Lbs/Yr): 0.153751788580645

Year: 2007
DECID: 2620500246
Facility Name: NYU CENTRAL PLANT
CAS #: 000091203
Contaminant: NAPHTHALENE
Amount (Lbs/Yr): 36.0280665606301

Year: 2007
DECID: 2620500246
Facility Name: NYU CENTRAL PLANT
CAS #: 000107028
Contaminant: ACROLEIN
Amount (Lbs/Yr): 2.1688912

Year: 2007
DECID: 2620500246
Facility Name: NYU CENTRAL PLANT
CAS #: 007440417
Contaminant: BERYLLIUM
Amount (Lbs/Yr): 1.50122858064469E-02

Year: 2007
DECID: 2620500246
Facility Name: NYU CENTRAL PLANT
CAS #: 000218019
Contaminant: CHRYSENE
Amount (Lbs/Yr): 0.421845658703499

Year: 2007
DECID: 2620500246
Facility Name: NYU CENTRAL PLANT
CAS #: 000083329
Contaminant: ACENAPHTHENE
Amount (Lbs/Yr): 1.28920072287097

Year: 2007
DECID: 2620500246
Facility Name: NYU CENTRAL PLANT
CAS #: 000074840
Contaminant: ETHANE
Amount (Lbs/Yr): 1866.417

Year: 2008
DECID: 2620500246
Facility Name: NYU CENTRAL PLANT
CAS #: 000191242

NYU CENTRAL PLANT (Continued) **1001493678**

Contaminant: BENZO[G,H,I]PERYLENE
Amount (Lbs/Yr): 0.129585511121512

Year: 2008
DECID: 2620500246
Facility Name: NYU CENTRAL PLANT
CAS #: 007782492
Contaminant: SELENIUM
Amount (Lbs/Yr): 6.24034224302411E-02

Year: 2008
DECID: 2620500246
Facility Name: NYU CENTRAL PLANT
CAS #: 000120127
Contaminant: ANTHRACENE
Amount (Lbs/Yr): 0.286528142243024

Year: 2008
DECID: 2620500246
Facility Name: NYU CENTRAL PLANT
CAS #: 000074986
Contaminant: PROPANE
Amount (Lbs/Yr): 615.17893401282

Year: 2007
DECID: 2620500246
Facility Name: NYU CENTRAL PLANT
CAS #: 000115071
Contaminant: PROPYLENE
Amount (Lbs/Yr): 767.9196

Year: 2008
DECID: 2620500246
Facility Name: NYU CENTRAL PLANT
CAS #: 007439921
Contaminant: LEAD
Amount (Lbs/Yr): 0.284362967296689

Year: 2008
DECID: 2620500246
Facility Name: NYU CENTRAL PLANT
CAS #: 000110543
Contaminant: HEXANE
Amount (Lbs/Yr): 692.076300764423

Year: 2008
DECID: 2620500246
Facility Name: NYU CENTRAL PLANT
CAS #: 007440417
Contaminant: BERYLLIUM
Amount (Lbs/Yr): 1.22133112151205E-02

Year: 2008
DECID: 2620500246
Facility Name: NYU CENTRAL PLANT
CAS #: 000085018
Contaminant: PHENANTHRENE

NYU CENTRAL PLANT (Continued) **1001493678**

Amount (Lbs/Yr): 9.46560827617389

Year: 2008
DECID: 2620500246
Facility Name: NYU CENTRAL PLANT
CAS #: 007439987
Contaminant: MOLYBDENUM
Amount (Lbs/Yr): 0.625598528052716

Year: 2008
DECID: 2620500246
Facility Name: NYU CENTRAL PLANT
CAS #: 000129000
Contaminant: PYRENE
Amount (Lbs/Yr): 0.862970029672967

Year: 2008
DECID: 2620500246
Facility Name: NYU CENTRAL PLANT
CAS #: 007440484
Contaminant: COBALT
Amount (Lbs/Yr): 4.77729785058437E-02

Year: 2008
DECID: 2620500246
Facility Name: NYU CENTRAL PLANT
CAS #: 000218019
Contaminant: CHRYSENE
Amount (Lbs/Yr): 0.355407276300764

Year: 2008
DECID: 2620500246
Facility Name: NYU CENTRAL PLANT
CAS #: 000053703
Contaminant: DIBENZ[A,H]ANTHRACENE
Amount (Lbs/Yr): 8.06780242005096E-02

Year: 2008
DECID: 2620500246
Facility Name: NYU CENTRAL PLANT
CAS #: 000630080
Contaminant: CARBON MONOXIDE
Amount (Lbs/Yr): 251527

Year: 2008
DECID: 2620500246
Facility Name: NYU CENTRAL PLANT
CAS #: 007440473
Contaminant: CHROMIUM
Amount (Lbs/Yr): 0.796216308430729

Year: 2008
DECID: 2620500246
Facility Name: NYU CENTRAL PLANT
CAS #: 0NY998100
Contaminant: UNSPECIATED VOC (EMISSION STATEMENT USE ONLY)
Amount (Lbs/Yr): 18939.57992448

NYU CENTRAL PLANT (Continued) **1001493678**

Year: 2008
DECID: 2620500246
Facility Name: NYU CENTRAL PLANT
CAS #: 000108883
Contaminant: TOLUENE
Amount (Lbs/Yr): 66.4542952347772

Year: 2008
DECID: 2620500246
Facility Name: NYU CENTRAL PLANT
CAS #: 007664417
Contaminant: AMMONIA
Amount (Lbs/Yr): 1306.68

Year: 2008
DECID: 2620500246
Facility Name: NYU CENTRAL PLANT
CAS #: 007440382
Contaminant: ARSENIC
Amount (Lbs/Yr): 0.113745186918676

Year: 2008
DECID: 2620500246
Facility Name: NYU CENTRAL PLANT
CAS #: 000109660
Contaminant: PENTANE
Amount (Lbs/Yr): 999.665767770833

Year: 2008
DECID: 2620500246
Facility Name: NYU CENTRAL PLANT
CAS #: 0NY210000
Contaminant: OXIDES OF NITROGEN
Amount (Lbs/Yr): 700235

Year: 2008
DECID: 2620500246
Facility Name: NYU CENTRAL PLANT
CAS #: 007440666
Contaminant: ZINC
Amount (Lbs/Yr): 16.493052103208

Year: 2008
DECID: 2620500246
Facility Name: NYU CENTRAL PLANT
CAS #: 025321226
Contaminant: DICHLOROBENZENE
Amount (Lbs/Yr): 0.461384200509615

Year: 2007
DECID: 2620500246
Facility Name: NYU CENTRAL PLANT
CAS #: 007440382
Contaminant: ARSENIC
Amount (Lbs/Yr): 0.119724763440781

Year: 2007

NYU CENTRAL PLANT (Continued) **1001493678**

DECID: 2620500246
Facility Name: NYU CENTRAL PLANT
CAS #: 007439976
Contaminant: MERCURY
Amount (Lbs/Yr): 0.155642192473016

Year: 2007
DECID: 2620500246
Facility Name: NYU CENTRAL PLANT
CAS #: 000050328
Contaminant: BENZO(A)PYRENE
Amount (Lbs/Yr): 7.12223191356658E-02

Year: 2007
DECID: 2620500246
Facility Name: NYU CENTRAL PLANT
CAS #: 007782492
Contaminant: SELENIUM
Amount (Lbs/Yr): 8.51989716128938E-02

Year: 2008
DECID: 2620500246
Facility Name: NYU CENTRAL PLANT
CAS #: 000207089
Contaminant: BENZO[K]FLUORANTHENE
Amount (Lbs/Yr): 5.12331963007644E-02

Year: 2008
DECID: 2620500246
Facility Name: NYU CENTRAL PLANT
CAS #: 0NY075105
Contaminant: UNSPECIATED PM-10 (EMISSION STATEMENT USE ONLY)
Amount (Lbs/Yr): 3287.19910396

Year: 2008
DECID: 2620500246
Facility Name: NYU CENTRAL PLANT
CAS #: 000107028
Contaminant: ACROLEIN
Amount (Lbs/Yr): 1.8268992

Year: 2008
DECID: 2620500246
Facility Name: NYU CENTRAL PLANT
CAS #: 000083329
Contaminant: ACENAPHTHENE
Amount (Lbs/Yr): 1.08603490668227

Year: 2007
DECID: 2620500246
Facility Name: NYU CENTRAL PLANT
CAS #: 007440439
Contaminant: CADMIUM
Amount (Lbs/Yr): 0.658486198924298

Year: 2007
DECID: 2620500246

NYU CENTRAL PLANT (Continued) **1001493678**

Facility Name: NYU CENTRAL PLANT
CAS #: 007440020
Contaminant: NICKEL METAL AND INSOLUBLE COMPOUNDS
Amount (Lbs/Yr): 1.2571100161282

Year: 2008
DECID: 2620500246
Facility Name: NYU CENTRAL PLANT
CAS #: 007440622
Contaminant: VANADIUM
Amount (Lbs/Yr): 1.30806964956477

Year: 2008
DECID: 2620500246
Facility Name: NYU CENTRAL PLANT
CAS #: 000050328
Contaminant: BENZO(A)PYRENE
Amount (Lbs/Yr): 6.00442642005096E-02

Year: 2008
DECID: 2620500246
Facility Name: NYU CENTRAL PLANT
CAS #: 000205992
Contaminant: BENZO[B]FLUORANTHENE
Amount (Lbs/Yr): 0.258366106682268

Year: 2008
DECID: 2620500246
Facility Name: NYU CENTRAL PLANT
CAS #: 007446095
Contaminant: SULFUR DIOXIDE
Amount (Lbs/Yr): 107604.18

Year: 2008
DECID: 2620500246
Facility Name: NYU CENTRAL PLANT
CAS #: 000091576
Contaminant: 2-METHYL NAPHTHALENE
Amount (Lbs/Yr): 1.36494224302411E-02

Year: 2007
DECID: 2620500246
Facility Name: NYU CENTRAL PLANT
CAS #: 000075070
Contaminant: ACETALDEHYDE
Amount (Lbs/Yr): 6.936048

Year: 2007
DECID: 2620500246
Facility Name: NYU CENTRAL PLANT
CAS #: 007440508
Contaminant: COPPER
Amount (Lbs/Yr): 0.508830244623321

Year: 2007
DECID: 2620500246
Facility Name: NYU CENTRAL PLANT

NYU CENTRAL PLANT (Continued) **1001493678**

CAS #: 000206440
Contaminant: FLUORANTHENE
Amount (Lbs/Yr): 1.11101307145161

Year: 2007
DECID: 2620500246
Facility Name: NYU CENTRAL PLANT
CAS #: 007440666
Contaminant: ZINC
Amount (Lbs/Yr): 17.3600906989133

Year: 2007
DECID: 2620500246
Facility Name: NYU CENTRAL PLANT
CAS #: 000630080
Contaminant: CARBON MONOXIDE
Amount (Lbs/Yr): 293847.88

Year: 2007
DECID: 2620500246
Facility Name: NYU CENTRAL PLANT
CAS #: 000091576
Contaminant: 2-METHYL NAPHTHALENE
Amount (Lbs/Yr): 1.43669716128938E-02

Year: 2007
DECID: 2620500246
Facility Name: NYU CENTRAL PLANT
CAS #: 000205992
Contaminant: BENZO[B]FLUORANTHENE
Amount (Lbs/Yr): 0.306593922870967

Year: 2007
DECID: 2620500246
Facility Name: NYU CENTRAL PLANT
CAS #: 000056553
Contaminant: BENZO(A)ANTHRACENE
Amount (Lbs/Yr): 0.171927738703499

Year: 2007
DECID: 2620500246
Facility Name: NYU CENTRAL PLANT
CAS #: 0NY998100
Contaminant: UNSPECIATED VOC (EMISSION STATEMENT USE ONLY)
Amount (Lbs/Yr): 22855.67974428

Year: 2008
DECID: 2620500246
Facility Name: NYU CENTRAL PLANT
CAS #: 001330207
Contaminant: XYLENE, M, O & P MIXT.
Amount (Lbs/Yr): 44.74512

Year: 2008
DECID: 2620500246
Facility Name: NYU CENTRAL PLANT
CAS #: 000050000

NYU CENTRAL PLANT (Continued) **1001493678**

Contaminant: FORMALDEHYDE
Amount (Lbs/Yr): 101.656188531851

Year: 2008
DECID: 2620500246
Facility Name: NYU CENTRAL PLANT
CAS #: 000106978
Contaminant: BUTANE
Amount (Lbs/Yr): 807.422350891826

Year: 2008
DECID: 2620500246
Facility Name: NYU CENTRAL PLANT
CAS #: 0NY075025
Contaminant: PM 2.5
Amount (Lbs/Yr): 18995.9531029097

Year: 2008
DECID: 2620500246
Facility Name: NYU CENTRAL PLANT
CAS #: 000075070
Contaminant: ACETALDEHYDE
Amount (Lbs/Yr): 5.842368

Year: 2008
DECID: 2620500246
Facility Name: NYU CENTRAL PLANT
CAS #: 007440508
Contaminant: COPPER
Amount (Lbs/Yr): 0.483417044404371

Year: 2008
DECID: 2620500246
Facility Name: NYU CENTRAL PLANT
CAS #: 000086737
Contaminant: FLUORENE
Amount (Lbs/Yr): 2.96914443261686

Year: 2008
DECID: 2620500246
Facility Name: NYU CENTRAL PLANT
CAS #: 007440439
Contaminant: CADMIUM
Amount (Lbs/Yr): 0.625598528052716

Year: 2008
DECID: 2620500246
Facility Name: NYU CENTRAL PLANT
CAS #: 000206440
Contaminant: FLUORANTHENE
Amount (Lbs/Yr): 0.93602137780378

Year: 2008
DECID: 2620500246
Facility Name: NYU CENTRAL PLANT
CAS #: 007440020
Contaminant: NICKEL METAL AND INSOLUBLE COMPOUNDS

NYU CENTRAL PLANT (Continued) **1001493678**

Amount (Lbs/Yr): 1.19432446264609

Year: 2008
DECID: 2620500246
Facility Name: NYU CENTRAL PLANT
CAS #: 000124389
Contaminant: CARBON DIOXIDE
Amount (Lbs/Yr): 106065600

Year: 2008
DECID: 2620500246
Facility Name: NYU CENTRAL PLANT
CAS #: 007439976
Contaminant: MERCURY
Amount (Lbs/Yr): 0.147868742994278

Year: 2008
DECID: 2620500246
Facility Name: NYU CENTRAL PLANT
CAS #: 000091203
Contaminant: NAPHTHALENE
Amount (Lbs/Yr): 30.3737369685924

Year: 2008
DECID: 2620500246
Facility Name: NYU CENTRAL PLANT
CAS #: 000071432
Contaminant: BENZENE
Amount (Lbs/Yr): 180.715262350892

Year: 2008
DECID: 2620500246
Facility Name: NYU CENTRAL PLANT
CAS #: 000115071
Contaminant: PROPYLENE
Amount (Lbs/Yr): 646.8336

Year: 2008
DECID: 2620500246
Facility Name: NYU CENTRAL PLANT
CAS #: 007439965
Contaminant: MANGANESE
Amount (Lbs/Yr): 0.216115855145484

Year: 2008
DECID: 2620500246
Facility Name: NYU CENTRAL PLANT
CAS #: 000074828
Contaminant: METHANE
Amount (Lbs/Yr): 259267.425

Year: 2008
DECID: 2620500246
Facility Name: NYU CENTRAL PLANT
CAS #: 000056553
Contaminant: BENZO(A)ANTHRACENE
Amount (Lbs/Yr): 0.144896556300764

NYU CENTRAL PLANT (Continued) **1001493678**

Year: 2008
DECID: 2620500246
Facility Name: NYU CENTRAL PLANT
CAS #: 000074840
Contaminant: ETHANE
Amount (Lbs/Yr): 1773.2

Year: 2008
DECID: 2620500246
Facility Name: NYU CENTRAL PLANT
CAS #: 010024972
Contaminant: NITROUS OXIDE
Amount (Lbs/Yr): 1399.53

Year: 2008
DECID: 2620500246
Facility Name: NYU CENTRAL PLANT
CAS #: 007440393
Contaminant: BARIUM
Amount (Lbs/Yr): 2.50239411221086

Permit Type: Not reported
Permit Status: Not reported
Issue Date: Not reported
Expiration Date: Not reported
County Fips: Not reported
DEC Id: 2620500246
Emission Unit Id: Not reported
Process Id: Not reported
Contaminant Name/cas: Not reported
Epa Control Code: Not reported
Contol Eff: Not reported
Emissions: Not reported
Unit: Not reported

Permit Type: Air Title V Facility
Permit Status: Issued
Issue Date: 2010-01-19
Expiration Date: 2015-01-18
County Fips: Not reported
DEC Id: 2620500246
Emission Unit Id: Not reported
Process Id: Not reported
Contaminant Name/cas: Not reported
Epa Control Code: Not reported
Contol Eff: Not reported
Emissions: Not reported
Unit: Not reported

Detail:
Year: 2009
DECID: 2620500246
Facility Name: NYU CENTRAL PLANT
CAS #: 000086737
Contaminant: FLUORENE
Amount (Lbs/Yr): 2.41498435999075

NYU CENTRAL PLANT (Continued) **1001493678**

Year: 2009
DECID: 2620500246
Facility Name: NYU CENTRAL PLANT
CAS #: 000091203
Contaminant: NAPHTHALENE
Amount (Lbs/Yr): 24.6863003645268

Year: 2009
DECID: 2620500246
Facility Name: NYU CENTRAL PLANT
CAS #: 000091576
Contaminant: 2-METHYL NAPHTHALENE
Amount (Lbs/Yr): 9.94594277783999E-03

Year: 2009
DECID: 2620500246
Facility Name: NYU CENTRAL PLANT
CAS #: 000106978
Contaminant: BUTANE
Amount (Lbs/Yr): 588.345517223275

Year: 2009
DECID: 2620500246
Facility Name: NYU CENTRAL PLANT
CAS #: 000107028
Contaminant: ACROLEIN
Amount (Lbs/Yr): 1.4860104

Year: 2009
DECID: 2620500246
Facility Name: NYU CENTRAL PLANT
CAS #: 000108883
Contaminant: TOLUENE
Amount (Lbs/Yr): 53.9435394088377

Year: 2009
DECID: 2620500246
Facility Name: NYU CENTRAL PLANT
CAS #: 000109660
Contaminant: PENTANE
Amount (Lbs/Yr): 728.427783228816

Year: 2009
DECID: 2620500246
Facility Name: NYU CENTRAL PLANT
CAS #: 000110543
Contaminant: HEXANE
Amount (Lbs/Yr): 504.29615761995

Year: 2009
DECID: 2620500246
Facility Name: NYU CENTRAL PLANT
CAS #: 000115071
Contaminant: PROPYLENE
Amount (Lbs/Yr): 526.1382

Year: 2009

NYU CENTRAL PLANT (Continued) **1001493678**

DECID: 2620500246
Facility Name: NYU CENTRAL PLANT
CAS #: 000120127
Contaminant: ANTHRACENE
Amount (Lbs/Yr): 0.232947994277784

Year: 2009
DECID: 2620500246
Facility Name: NYU CENTRAL PLANT
CAS #: 000124389
Contaminant: CARBON DIOXIDE
Amount (Lbs/Yr): 80458200

Year: 2009
DECID: 2620500246
Facility Name: NYU CENTRAL PLANT
CAS #: 000129000
Contaminant: PYRENE
Amount (Lbs/Yr): 0.70170387141205

Year: 2009
DECID: 2620500246
Facility Name: NYU CENTRAL PLANT
CAS #: 000191242
Contaminant: BENZO[G,H,I]PERYLENE
Amount (Lbs/Yr): 0.105347777138892

Year: 2009
DECID: 2620500246
Facility Name: NYU CENTRAL PLANT
CAS #: 000205992
Contaminant: BENZO[B]FLUORANTHENE
Amount (Lbs/Yr): 0.210069745708338

Year: 2009
DECID: 2620500246
Facility Name: NYU CENTRAL PLANT
CAS #: 000206440
Contaminant: FLUORANTHENE
Amount (Lbs/Yr): 0.76122064284723

Year: 2009
DECID: 2620500246
Facility Name: NYU CENTRAL PLANT
CAS #: 000207089
Contaminant: BENZO[K]FLUORANTHENE
Amount (Lbs/Yr): 4.16147361576199E-02

Year: 2009
DECID: 2620500246
Facility Name: NYU CENTRAL PLANT
CAS #: 000218019
Contaminant: CHRYSENE
Amount (Lbs/Yr): 0.28903169615762

Year: 2009
DECID: 2620500246

NYU CENTRAL PLANT (Continued) **1001493678**

Facility Name: NYU CENTRAL PLANT
CAS #: 000630080
Contaminant: CARBON MONOXIDE
Amount (Lbs/Yr): 201879.2

Year: 2009
DECID: 2620500246
Facility Name: NYU CENTRAL PLANT
CAS #: 001330207
Contaminant: XYLENE, M, O & P MIXT.
Amount (Lbs/Yr): 36.39594

Year: 2009
DECID: 2620500246
Facility Name: NYU CENTRAL PLANT
CAS #: 007439921
Contaminant: LEAD
Amount (Lbs/Yr): 0.207207141205

Year: 2009
DECID: 2620500246
Facility Name: NYU CENTRAL PLANT
CAS #: 007439965
Contaminant: MANGANESE
Amount (Lbs/Yr): 0.1574774273158

Year: 2009
DECID: 2620500246
Facility Name: NYU CENTRAL PLANT
CAS #: 007439976
Contaminant: MERCURY
Amount (Lbs/Yr): 0.1077477134266

Year: 2009
DECID: 2620500246
Facility Name: NYU CENTRAL PLANT
CAS #: 007439987
Contaminant: MOLYBDENUM
Amount (Lbs/Yr): 0.455855710651

Year: 2009
DECID: 2620500246
Facility Name: NYU CENTRAL PLANT
CAS #: 007440020
Contaminant: NICKEL METAL AND INSOLUBLE COMPOUNDS
Amount (Lbs/Yr): 0.870269993060999

Year: 2009
DECID: 2620500246
Facility Name: NYU CENTRAL PLANT
CAS #: 007440382
Contaminant: ARSENIC
Amount (Lbs/Yr): 0.082882856482

Year: 2009
DECID: 2620500246
Facility Name: NYU CENTRAL PLANT

NYU CENTRAL PLANT (Continued) **1001493678**

CAS #: 007440393
Contaminant: BARIUM
Amount (Lbs/Yr): 1.823422842604

Year: 2009
DECID: 2620500246
Facility Name: NYU CENTRAL PLANT
CAS #: 007440417
Contaminant: BERYLLIUM
Amount (Lbs/Yr): 0.01049597138892

Year: 2009
DECID: 2620500246
Facility Name: NYU CENTRAL PLANT
CAS #: 007440439
Contaminant: CADMIUM
Amount (Lbs/Yr): 0.455855710651

Year: 2009
DECID: 2620500246
Facility Name: NYU CENTRAL PLANT
CAS #: 007440473
Contaminant: CHROMIUM
Amount (Lbs/Yr): 0.580179995374

Year: 2009
DECID: 2620500246
Facility Name: NYU CENTRAL PLANT
CAS #: 007440484
Contaminant: COBALT
Amount (Lbs/Yr): 0.03481079972244

Year: 2009
DECID: 2620500246
Facility Name: NYU CENTRAL PLANT
CAS #: 007440508
Contaminant: COPPER
Amount (Lbs/Yr): 0.3522521400485

Year: 2009
DECID: 2620500246
Facility Name: NYU CENTRAL PLANT
CAS #: 007440622
Contaminant: VANADIUM
Amount (Lbs/Yr): 0.953152849542999

Year: 2009
DECID: 2620500246
Facility Name: NYU CENTRAL PLANT
CAS #: 007440666
Contaminant: ZINC
Amount (Lbs/Yr): 12.01801418989

Year: 2009
DECID: 2620500246
Facility Name: NYU CENTRAL PLANT
CAS #: 007446095

NYU CENTRAL PLANT (Continued) **1001493678**

Contaminant: SULFUR DIOXIDE
Amount (Lbs/Yr): 100279.74

Year: 2009
DECID: 2620500246
Facility Name: NYU CENTRAL PLANT
CAS #: 007664417
Contaminant: AMMONIA
Amount (Lbs/Yr): 1256.232

Year: 2009
DECID: 2620500246
Facility Name: NYU CENTRAL PLANT
CAS #: 007782492
Contaminant: SELENIUM
Amount (Lbs/Yr): 0.05991594277784

Year: 2009
DECID: 2620500246
Facility Name: NYU CENTRAL PLANT
CAS #: 010024972
Contaminant: NITROUS OXIDE
Amount (Lbs/Yr): 1061.61

Year: 2009
DECID: 2620500246
Facility Name: NYU CENTRAL PLANT
CAS #: 025321226
Contaminant: DICHLOROBENZENE
Amount (Lbs/Yr): 0.3361974384133

Year: 2009
DECID: 2620500246
Facility Name: NYU CENTRAL PLANT
CAS #: 0NY075025
Contaminant: PM 2.5
Amount (Lbs/Yr): 15544.378546316

Year: 2009
DECID: 2620500246
Facility Name: NYU CENTRAL PLANT
CAS #: 0NY075105
Contaminant: UNSPECIATED PM-10 (EMISSION STATEMENT USE ONLY)
Amount (Lbs/Yr): 3205.22269172

Year: 2009
DECID: 2620500246
Facility Name: NYU CENTRAL PLANT
CAS #: 0NY210000
Contaminant: OXIDES OF NITROGEN
Amount (Lbs/Yr): 626679

Year: 2009
DECID: 2620500246
Facility Name: NYU CENTRAL PLANT
CAS #: 0NY998100
Contaminant: UNSPECIATED VOC (EMISSION STATEMENT USE ONLY)

NYU CENTRAL PLANT (Continued) **1001493678**

Amount (Lbs/Yr): 15700.71199926

Year: 2009
DECID: 2620500246
Facility Name: NYU CENTRAL PLANT
CAS #: 000050000
Contaminant: FORMALDEHYDE
Amount (Lbs/Yr): 91.7788019008312

Year: 2009
DECID: 2620500246
Facility Name: NYU CENTRAL PLANT
CAS #: 000050328
Contaminant: BENZO(A)PYRENE
Amount (Lbs/Yr): 4.88012574384133E-02

Year: 2009
DECID: 2620500246
Facility Name: NYU CENTRAL PLANT
CAS #: 000053703
Contaminant: DIBENZ[A,H]ANTHRACENE
Amount (Lbs/Yr): 6.55848774384133E-02

Year: 2009
DECID: 2620500246
Facility Name: NYU CENTRAL PLANT
CAS #: 000056553
Contaminant: BENZO(A)ANTHRACENE
Amount (Lbs/Yr): 0.11780105615762

Year: 2009
DECID: 2620500246
Facility Name: NYU CENTRAL PLANT
CAS #: 000071432
Contaminant: BENZENE
Amount (Lbs/Yr): 146.926425517223

Year: 2009
DECID: 2620500246
Facility Name: NYU CENTRAL PLANT
CAS #: 000074828
Contaminant: METHANE
Amount (Lbs/Yr): 210907.065

Year: 2009
DECID: 2620500246
Facility Name: NYU CENTRAL PLANT
CAS #: 000074840
Contaminant: ETHANE
Amount (Lbs/Yr): 1292.08

Year: 2009
DECID: 2620500246
Facility Name: NYU CENTRAL PLANT
CAS #: 000074986
Contaminant: PROPANE
Amount (Lbs/Yr): 448.263251217733

NYU CENTRAL PLANT (Continued) **1001493678**

Year: 2009
DECID: 2620500246
Facility Name: NYU CENTRAL PLANT
CAS #: 000075070
Contaminant: ACETALDEHYDE
Amount (Lbs/Yr): 4.752216

Year: 2009
DECID: 2620500246
Facility Name: NYU CENTRAL PLANT
CAS #: 000083329
Contaminant: ACENAPHTHENE
Amount (Lbs/Yr): 0.883300345708338

Year: 2009
DECID: 2620500246
Facility Name: NYU CENTRAL PLANT
CAS #: 000085018
Contaminant: PHENANTHRENE
Amount (Lbs/Yr): 7.69882679704419

Year: 2009
DECID: 2620500246
Facility Name: NYU CENTRAL PLANT
CAS #: 000050000
Contaminant: FORMALDEHYDE
Amount (Lbs/Yr): 122.307942040816

Year: 2009
DECID: 2620500246
Facility Name: NYU CENTRAL PLANT
CAS #: 000050328
Contaminant: BENZO(A)PYRENE
Amount (Lbs/Yr): 1.67122448979592

Year: 2009
DECID: 2620500246
Facility Name: NYU CENTRAL PLANT
CAS #: 000053703
Contaminant: DIBENZ[A,H]ANTHRACENE
Amount (Lbs/Yr): 1.67122448979592

Year: 2009
DECID: 2620500246
Facility Name: NYU CENTRAL PLANT
CAS #: 000056553
Contaminant: BENZO(A)ANTHRACENE
Amount (Lbs/Yr): 1.67122448979592

Year: 2009
DECID: 2620500246
Facility Name: NYU CENTRAL PLANT
CAS #: 000071432
Contaminant: BENZENE
Amount (Lbs/Yr): 89.9912724897959

Year: 2009

NYU CENTRAL PLANT (Continued) **1001493678**

DECID: 2620500246
Facility Name: NYU CENTRAL PLANT
CAS #: 000074828
Contaminant: METHANE
Amount (Lbs/Yr): 3692.2624

Year: 2009
DECID: 2620500246
Facility Name: NYU CENTRAL PLANT
CAS #: 000074840
Contaminant: ETHANE
Amount (Lbs/Yr): 1853.8

Year: 2009
DECID: 2620500246
Facility Name: NYU CENTRAL PLANT
CAS #: 000074986
Contaminant: PROPANE
Amount (Lbs/Yr): 642.361836734694

Year: 2009
DECID: 2620500246
Facility Name: NYU CENTRAL PLANT
CAS #: 000075070
Contaminant: ACETALDEHYDE
Amount (Lbs/Yr): 7.40016

Year: 2009
DECID: 2620500246
Facility Name: NYU CENTRAL PLANT
CAS #: 000075569
Contaminant: PROPANE, 1,2-EPOXY-
Amount (Lbs/Yr): 3.190116

Year: 2009
DECID: 2620500246
Facility Name: NYU CENTRAL PLANT
CAS #: 000083329
Contaminant: ACENAPHTHENE
Amount (Lbs/Yr): 1.99703987723491

Year: 2009
DECID: 2620500246
Facility Name: NYU CENTRAL PLANT
CAS #: 000085018
Contaminant: PHENANTHRENE
Amount (Lbs/Yr): 5.67122448979592

Year: 2009
DECID: 2620500246
Facility Name: NYU CENTRAL PLANT
CAS #: 000086737
Contaminant: FLUORENE
Amount (Lbs/Yr): 1.99703987723491

Year: 2009
DECID: 2620500246

NYU CENTRAL PLANT (Continued) **1001493678**

Facility Name: NYU CENTRAL PLANT
CAS #: 000091203
Contaminant: NAPHTHALENE
Amount (Lbs/Yr): 15.8142296897959

Year: 2009
DECID: 2620500246
Facility Name: NYU CENTRAL PLANT
CAS #: 000091576
Contaminant: 2-METHYL NAPHTHALENE
Amount (Lbs/Yr): 0.997039877234909

Year: 2009
DECID: 2620500246
Facility Name: NYU CENTRAL PLANT
CAS #: 000100414
Contaminant: ETHYLBENZENE
Amount (Lbs/Yr): 3.520128

Year: 2009
DECID: 2620500246
Facility Name: NYU CENTRAL PLANT
CAS #: 000106978
Contaminant: BUTANE
Amount (Lbs/Yr): 843.057959183674

Year: 2009
DECID: 2620500246
Facility Name: NYU CENTRAL PLANT
CAS #: 000106990
Contaminant: 1,3-BUTADIENE
Amount (Lbs/Yr): 0.04730172

Year: 2009
DECID: 2620500246
Facility Name: NYU CENTRAL PLANT
CAS #: 000107028
Contaminant: ACROLEIN
Amount (Lbs/Yr): 1.7040256

Year: 2009
DECID: 2620500246
Facility Name: NYU CENTRAL PLANT
CAS #: 000108883
Contaminant: TOLUENE
Amount (Lbs/Yr): 47.6429689795918

Year: 2009
DECID: 2620500246
Facility Name: NYU CENTRAL PLANT
CAS #: 000109660
Contaminant: PENTANE
Amount (Lbs/Yr): 1043.75408163265

Year: 2009
DECID: 2620500246
Facility Name: NYU CENTRAL PLANT

NYU CENTRAL PLANT (Continued) **1001493678**

CAS #: 000110543
Contaminant: HEXANE
Amount (Lbs/Yr): 722.237551020408

Year: 2009
DECID: 2620500246
Facility Name: NYU CENTRAL PLANT
CAS #: 000115071
Contaminant: PROPYLENE
Amount (Lbs/Yr): 318

Year: 2009
DECID: 2620500246
Facility Name: NYU CENTRAL PLANT
CAS #: 000120127
Contaminant: ANTHRACENE
Amount (Lbs/Yr): 1.00142276102125

Year: 2009
DECID: 2620500246
Facility Name: NYU CENTRAL PLANT
CAS #: 000124389
Contaminant: CARBON DIOXIDE
Amount (Lbs/Yr): 109978931

Year: 2009
DECID: 2620500246
Facility Name: NYU CENTRAL PLANT
CAS #: 000129000
Contaminant: PYRENE
Amount (Lbs/Yr): 1.99703987723491

Year: 2009
DECID: 2620500246
Facility Name: NYU CENTRAL PLANT
CAS #: 000191242
Contaminant: BENZO[G,H,I]PERYLENE
Amount (Lbs/Yr): 1.99703987723491

Year: 2009
DECID: 2620500246
Facility Name: NYU CENTRAL PLANT
CAS #: 000205992
Contaminant: BENZO[B]FLUORANTHENE
Amount (Lbs/Yr): 1.99703987723491

Year: 2009
DECID: 2620500246
Facility Name: NYU CENTRAL PLANT
CAS #: 000206440
Contaminant: FLUORANTHENE
Amount (Lbs/Yr): 1.99703987723491

Year: 2009
DECID: 2620500246
Facility Name: NYU CENTRAL PLANT
CAS #: 000207089

NYU CENTRAL PLANT (Continued) **1001493678**

Contaminant: BENZO[K]FLUORANTHENE
Amount (Lbs/Yr): 1.67122448979592

Year: 2009
DECID: 2620500246
Facility Name: NYU CENTRAL PLANT
CAS #: 000218019
Contaminant: CHRYSENE
Amount (Lbs/Yr): 1.67122448979592

Year: 2009
DECID: 2620500246
Facility Name: NYU CENTRAL PLANT
CAS #: 000630080
Contaminant: CARBON MONOXIDE
Amount (Lbs/Yr): 162472.14

Year: 2009
DECID: 2620500246
Facility Name: NYU CENTRAL PLANT
CAS #: 001330207
Contaminant: XYLENE, M, O & P MIXT.
Amount (Lbs/Yr): 29.040256

Year: 2009
DECID: 2620500246
Facility Name: NYU CENTRAL PLANT
CAS #: 007439921
Contaminant: LEAD
Amount (Lbs/Yr): 1.23234015723491

Year: 2009
DECID: 2620500246
Facility Name: NYU CENTRAL PLANT
CAS #: 007439965
Contaminant: MANGANESE
Amount (Lbs/Yr): 1.99703987723491

Year: 2009
DECID: 2620500246
Facility Name: NYU CENTRAL PLANT
CAS #: 007439976
Contaminant: MERCURY
Amount (Lbs/Yr): 1.99703987723491

Year: 2009
DECID: 2620500246
Facility Name: NYU CENTRAL PLANT
CAS #: 007439987
Contaminant: MOLYBDENUM
Amount (Lbs/Yr): 0.997039877234909

Year: 2009
DECID: 2620500246
Facility Name: NYU CENTRAL PLANT
CAS #: 007440020
Contaminant: NICKEL METAL AND INSOLUBLE COMPOUNDS

NYU CENTRAL PLANT (Continued) **1001493678**

Amount (Lbs/Yr): 14.2449158935978

Year: 2009
DECID: 2620500246
Facility Name: NYU CENTRAL PLANT
CAS #: 007440360
Contaminant: ANTIMONY
Amount (Lbs/Yr): 1

Year: 2009
DECID: 2620500246
Facility Name: NYU CENTRAL PLANT
CAS #: 007440382
Contaminant: ARSENIC
Amount (Lbs/Yr): 1.99703987723491

Year: 2009
DECID: 2620500246
Facility Name: NYU CENTRAL PLANT
CAS #: 007440393
Contaminant: BARIUM
Amount (Lbs/Yr): 2.99111963170473

Year: 2009
DECID: 2620500246
Facility Name: NYU CENTRAL PLANT
CAS #: 007440417
Contaminant: BERYLLIUM
Amount (Lbs/Yr): 1.99703987723491

Year: 2009
DECID: 2620500246
Facility Name: NYU CENTRAL PLANT
CAS #: 007440439
Contaminant: CADMIUM
Amount (Lbs/Yr): 1.99703987723491

Year: 2009
DECID: 2620500246
Facility Name: NYU CENTRAL PLANT
CAS #: 007440473
Contaminant: CHROMIUM
Amount (Lbs/Yr): 1.99703987723491

Year: 2009
DECID: 2620500246
Facility Name: NYU CENTRAL PLANT
CAS #: 007440484
Contaminant: COBALT
Amount (Lbs/Yr): 1.99703987723491

Year: 2009
DECID: 2620500246
Facility Name: NYU CENTRAL PLANT
CAS #: 007440508
Contaminant: COPPER
Amount (Lbs/Yr): 0.997039877234909

NYU CENTRAL PLANT (Continued) **1001493678**

Year: 2009
DECID: 2620500246
Facility Name: NYU CENTRAL PLANT
CAS #: 007440622
Contaminant: VANADIUM
Amount (Lbs/Yr): 0.997039877234909

Year: 2009
DECID: 2620500246
Facility Name: NYU CENTRAL PLANT
CAS #: 007440666
Contaminant: ZINC
Amount (Lbs/Yr): 17.1916956734938

Year: 2009
DECID: 2620500246
Facility Name: NYU CENTRAL PLANT
CAS #: 007446095
Contaminant: SULFUR DIOXIDE
Amount (Lbs/Yr): 38841.8

Year: 2009
DECID: 2620500246
Facility Name: NYU CENTRAL PLANT
CAS #: 007446119
Contaminant: SULFUR TRIOXIDE
Amount (Lbs/Yr): 266

Year: 2009
DECID: 2620500246
Facility Name: NYU CENTRAL PLANT
CAS #: 007664417
Contaminant: AMMONIA
Amount (Lbs/Yr): 2038.2624

Year: 2009
DECID: 2620500246
Facility Name: NYU CENTRAL PLANT
CAS #: 007782492
Contaminant: SELENIUM
Amount (Lbs/Yr): 1.01422761021255

Year: 2009
DECID: 2620500246
Facility Name: NYU CENTRAL PLANT
CAS #: 010024972
Contaminant: NITROUS OXIDE
Amount (Lbs/Yr): 1332.6

Year: 2009
DECID: 2620500246
Facility Name: NYU CENTRAL PLANT
CAS #: 025321226
Contaminant: DICHLOROBENZENE
Amount (Lbs/Yr): 0.671224489795918

Year: 2009

NYU CENTRAL PLANT (Continued) **1001493678**

DECID: 2620500246
Facility Name: NYU CENTRAL PLANT
CAS #: 0NY075025
Contaminant: PM 2.5
Amount (Lbs/Yr): 11375.4099006397

Year: 2009
DECID: 2620500246
Facility Name: NYU CENTRAL PLANT
CAS #: 0NY075100
Contaminant: UNSPECIATED PARTICULATES (EMISSION STATEMENT USE ONLY)
Amount (Lbs/Yr): 312

Year: 2009
DECID: 2620500246
Facility Name: NYU CENTRAL PLANT
CAS #: 0NY075105
Contaminant: UNSPECIATED PM-10 (EMISSION STATEMENT USE ONLY)
Amount (Lbs/Yr): 6524

Year: 2009
DECID: 2620500246
Facility Name: NYU CENTRAL PLANT
CAS #: 0NY210000
Contaminant: OXIDES OF NITROGEN
Amount (Lbs/Yr): 452046

Year: 2009
DECID: 2620500246
Facility Name: NYU CENTRAL PLANT
CAS #: 0NY998100
Contaminant: UNSPECIATED VOC (EMISSION STATEMENT USE ONLY)
Amount (Lbs/Yr): 12446.87183948

AF305 **NEW YORK UNIVERSITY** **RCRA-NonGen** **1007112448**
North **251 MERCER ST** **MANIFEST** **NYR000075762**
1/8-1/4 **NEW YORK, NY 10013** **NY Spills**
0.197 mi.
1039 ft. **Site 3 of 7 in cluster AF**

Relative:
Lower

Actual:
37 ft.

RCRA-NonGen:
Date form received by agency: 01/01/2007
Facility name: NEW YORK UNIVERSITY
Facility address: 251 MERCER ST
NEW YORK, NY 10013
EPA ID: NYR000075762
Mailing address: MERCER ST
NEW YORK, NY 10013
Contact: SUZANNE CASSIDY
Contact address: MERCER ST C-O PERFORMANCE
NEW YORK, NY 10013
Contact country: US
Contact telephone: (718) 805-6252
Contact email: Not reported
EPA Region: 02
Land type: State
Classification: Non-Generator

NEW YORK UNIVERSITY (Continued) **1007112448**

Description: Handler: Non-Generators do not presently generate hazardous waste

Owner/Operator Summary:
Owner/operator name: NEW YORK UNIVERSITY
Owner/operator address: 251 MERCER ST
NEW YORK, NY 10013
Owner/operator country: US
Owner/operator telephone: (212) 998-6060
Legal status: State
Owner/Operator Type: Owner
Owner/Op start date: 01/01/2001
Owner/Op end date: Not reported

Owner/operator name: NEW YORK UNIVERSITY
Owner/operator address: 251 MERCER ST
NEW YORK, NY 10013
Owner/operator country: US
Owner/operator telephone: (212) 998-6060
Legal status: State
Owner/Operator Type: Operator
Owner/Op start date: 01/01/2001
Owner/Op end date: Not reported

Handler Activities Summary:
U.S. importer of hazardous waste: No
Mixed waste (haz. and radioactive): No
Recycler of hazardous waste: No
Transporter of hazardous waste: No
Treater, storer or disposer of HW: No
Underground injection activity: No
On-site burner exemption: No
Furnace exemption: No
Used oil fuel burner: No
Used oil processor: No
User oil refiner: No
Used oil fuel marketer to burner: No
Used oil Specification marketer: No
Used oil transfer facility: No
Used oil transporter: No

Historical Generators:
Date form received by agency: 01/01/2006
Facility name: NEW YORK UNIVERSITY
Classification: Not a generator, verified

Date form received by agency: 08/27/1999
Facility name: NEW YORK UNIVERSITY
Classification: Small Quantity Generator

Violation Status: No violations found

Evaluation Action Summary:
Evaluation date: 09/24/2009
Evaluation: COMPLIANCE EVALUATION INSPECTION ON-SITE
Area of violation: Not reported

NEW YORK UNIVERSITY (Continued) **1007112448**

Date achieved compliance: Not reported
Evaluation lead agency: EPA

NY MANIFEST:
EPA ID: NYR000075762
Country: USA
Mailing Name: NYU SCHOOL OF LAW FOUNDATION
Mailing Contact: CHARLES S VELLA
Mailing Address: 251 MERCER ST
Mailing Address 2: Not reported
Mailing City: NEW YORK
Mailing State: NY
Mailing Zip: 10013
Mailing Zip4: Not reported
Mailing Country: USA
Mailing Phone: 212-998-6060

Document ID: NYG1002105
Manifest Status: Not reported
Trans1 State ID: NYD077444263
Trans2 State ID: Not reported
Generator Ship Date: 09/10/1999
Trans1 Recv Date: 09/10/1999
Trans2 Recv Date: Not reported
TSD Site Recv Date: 09/13/1999
Part A Recv Date: Not reported
Part B Recv Date: Not reported
Generator EPA ID: NYR000075762
Trans1 EPA ID: NYD077444263
Trans2 EPA ID: Not reported
TSDF ID: NYPD1011
Waste Code: D007 - CHROMIUM 5.0 MG/L TCLP
Quantity: 00165
Units: G - Gallons (liquids only)* (8.3 pounds)
Number of Containers: 012
Container Type: DF - Fiberboard or plastic drums (glass)
Handling Method: T Chemical, physical, or biological treatment.
Specific Gravity: 01.00
Year: 99

NY Spills:
Site ID: 398343
Facility Addr2: Not reported
Facility ID: 0802239
Spill Number: 0802239
Facility Type: ER
SWIS: 3101
Investigator: jbvought
Referred To: Not reported
Spill Date: 5/28/2008
Reported to Dept: 5/28/2008
CID: 444
Spill Cause: Equipment Failure
Water Affected: Not reported
Spill Source: Institutional, Educational, Gov., Other
Spill Notifier: Responsible Party

NEW YORK UNIVERSITY (Continued) **1007112448**

Cleanup Ceased:	Not reported
Cleanup Meets Std:	False
Last Inspection:	Not reported
Recommended Penalty:	Penalty Not Recommended
UST Trust:	False
Spill Class:	Not reported
Spill Closed Dt:	1/19/2010
Remediation Phase:	0
Date Entered In Computer:	5/28/2008
Spill Record Last Update:	1/20/2010
Spiller Name:	CELESTE ROSER
Spiller Company:	NY UNIVERSITY
Spiller Address:	251 MERCER STREET
Spiller City,St,Zip:	MANHATTEN, NY
Spiller Company:	001
Contact Name:	CELESTE ROSER
Contact Phone:	(212) 998-1086
DEC Region:	2
DER Facility ID:	21403
DEC Memo:	05/28/08 Contaminated soil was discovered around underground return line. Return line will be replaced, as per Celeste Rufer.Ms. Rufer also indicated that tightness testing will be performed after the line replacement.CSL was sent to(via mail& facsimile@(212)995-4932) New York University 285 Mercer Street New York, NY 10003 Attn: Celeste Rufer (sr) 11/05/08-Vought-Received copy of submission of PBS registration to DEC Lombardo. 8/21/09- Complete file review by Intern EM Ibeh and DEC Vought File being reviewed is SP#0809019, spill date-11/08, at NYU 251 Mercer Street, NY 10003 {see SP# 0802239}. 6/30/08-TRC Solutions Report to DEC Vought stating that on 5/20/08, the diesel fuel pump associated with the southernmost 30,000gal. UST lost suction pressure indicating a clog or obstruction in the fuel oil supply line and the tank system was immediately taken out of service and in order to determine the cause of obstruction, hand excavation was performed to expose the fuel line. On 5/28/08, the fuel oil lines were exposed and petroleum impacted soil was observed adjacent to an elbow on the fuel oil line. The elbow on the fuel oil line was replaced by NYU plumbing staff afterwards, hand excavation was performed to remove the petroleum impacted soil. The sidewalls and bottom of the excavation were screened with a PID and based on observations, petroleum contamination in soil was confined horizontally to the immediate area of the former leaking fuel oil line and extended vertically downward. 3 post-excavation end-point samples were collected- 1 sample from the bottom of the excavation and 2 samples from the bottom of the northern and southern sidewalls. Due to presence of USTs, it was not practical to collect samples from the eastern and western sidewalls. Groundwater was not encountered in the excavation. Samples were analyzed for STARS Memo #1 VOCs and SVOCs. VOCs for the 3 samples were non-detect while SVOCs for south SW- Benzo(a)pyrene 0.18ppm and Benzo(b)fluoroanthene 0.25ppm; north SW- Benzo(a)pyrene 0.16ppm; BE- Benzo(a)pyrene 0.12ppm. A CD of the Spill Closure Letter Report was enclosed with the correspondence. 9/10/08- TRCSolutions Report same as above. 5/18/09- TRCSolutions Report to DEC Vought stating that the Tisch Building at the above-named address utilizes #2 fuel oil generators for the facility's cogeneration plant and that NYU maintains (3) 30,000gal. fuel oil (2 #2 and 1 #6 fuel oil) USTs (PBS #2-043982) to store fuel for the generators. That on 11/08, construction activities were

NEW YORK UNIVERSITY (Continued) **1007112448**

initiated to re-line the northernmost 30,000gal. UST (tank #3) and on this day, during soil excavations to expose the surface of this UST, a historic out-of-service 4" diameter fuel oil line was identified. The line was oriented north-south, ~6" bgs and a hole ~a quarter inch in diameter was observed in the part of the line above the top of the UST and petroleum impacted soil was observed adjacent to the damaged historic fuel oil line thus a spill was reported to the DEC and a SP# was assigned. The line was removed 11/12/08 and after it was done, hand excavation was performed to remove the petroleum impacted soil. The sidewalls and bottom of the excavation were screened with a PID for evidence of petroleum contamination along with inspection for staining and odors. Based on observations, petroleum contamination in soil was confined horizontally to ~3ftx2ft area in the immediate vicinity of the former leaking fuel oil line and extended vertically downward. On 3/27/09, the excavation was inspected and soil in the northern and southern sidewall exhibited no visual or olfactory evidence of contamination. PID readings for soil samples collected from the sidewalls of the excavation were not above background and soil from the bottom of the excavation exhibited no visual evidence of contamination; however, it exhibited a slight fuel oil odor and PID readings ranged from 50-100ppm. 3 post-excavation end-point samples were collected- 1 sample from the bottom of the excavation and 2 samples from the bottom of the northern and southern sidewalls. Due to presence of USTs, it was not practical to collect samples from the eastern and western sidewalls. Groundwater was not encountered in the excavation. VOCs for the 2 sidewall (SW) samples were below the RSCO for fuel oil contaminated soil but 1,2,4-Trimethylbenzene 26ppm, 1,3,5- Trimethylbenzene 13.ppm, m+p Xylenes 11.0ppm, Naphthalene 15.0ppm and o Xylene 9.7ppm were above RSCO for the sample from the bottom of the excavation (BE). SVOC samples from both SWs had Benzo(a)pyrene at 0.081ppm and 0.071ppm respectively while the BE concentrations were below RSCO. Report concluded that the SVOC concentration detected from the samples from the sidewalls were characteristic of the soil found at the site and not as a result of the spill. VOC exceedence was as a result of the residual fuel oil contamination at the bottom of the excavation. TRC requested spill closure as the historic fuel oil line has been removed and groundwater not being encountered in the excavation (borings installed for an adjacent project revealed that it is present at ~38ftbgs and is not potable). 08/26/09-Vought-Reviewed above notes and file with DEC Ibeh and message was left with TRC Guder (212-221-7822) that either groundwater sample at previous bottom endpoint sample location with site plan OR sensitive receptor survey with site plan is required. Letter to be issued upon callback from Guder. See also spill #0809019 at same site. 09/15/09-Vought-Received email from Guder that "I did receive your message from a few weeks back and I presented the options (groundwater or sensitive receptor survey) to NYU. I haven't received a firm commitment on which way they are leaning but I am following up with them. As soon as I hear from them I will send you aquick note with the information." 10/04/09-Vought-Received email from TRC Richard Wetherbee that "You are correct in that both releases are associated with the same tank system; however, there were two separate small releases from different sets of piping associated with the USTs. The spills were discovered at different times (hence the separate spill cases) and each was remediated separately. At completion, one of the remedial excavations was entirely clean (Spill No. 0802239): no evidence of

NEW YORK UNIVERSITY (Continued) **1007112448**

residual petroleum contamination; no detectable VOCs; and minor exceedances of TAGM RSCOs for benzo(a)pyrene and beno(b)fluoranthene (max concentration 0.25 mg/kg), which are attributed to the fill characteristics. The second remedial excavation (Spill No. 0809019) removed all petroleum impacted soil to a depth of approximately 20 feet below grade; however, field observations and lab results indicated the presence of residual fuel oil contamination at the base of the excavation. Going forward, we are managing the closure of the spill cases as one project - we are currently preparing a sensitive receptor survey report which will address both spill cases and support our petition for no further action." 11/30/09-Vought-Received copy of report dated 11/30/09 from TRC Lindemuth entitled Sensitive Receptor Survey. Tisch Building located 251 Mercer uses #2 fuel oil generators for facilities cogeneration plant. "In conjunction with the contstruction of a cogeneration facility, the No. 2 fuel oil USTs were re-fitted and relined. During this work, petroleum impacted soil was observed in the vicinity of former fuel oil supply lines and spills were reported to the NYSDEC (Spill Case numbers 0809019 and 0802239)." Hand excavation of soils occurred at both spill locations. Additional excavation could not be performed at both locations due to a retaining wall. Tank area is located in a pedestrian plaza between two buildings. Groundwater at estimated depth of 38'bg. FOR SPILL NUMBER 0802239: Broken fill pipe at 7'bg and soil excavation performed to depth of 15'bg. 27 drums of contaminated soil removed. "Field observations indicated that the petroleum impacted soil was limited in extent and that no petroleum contaminated soil remained at the completion of the excavation". Soil analyticals for this spill number are below TAGM 4046 Requirements except for minor PAH's attibutable to fill material. FOR SPILL NUMBER 0809019: This spill found during relining of northern most UST. During excavation activities to top of UST, a out of service 4" diameter fuel oil fill line was identified. "A hole approximately one quarter inch in diameter was observed in the part of the fuel line above the top of the UST and petroleum impacted soil was observed." Soil was hand excavated to a depth of 20'bg and 26 drums of contaminated soil removed. Contaminated soil remained at base of excavation. Soil analyticals showed: 26000ppb 1,2,4-trimethylbenzene, 15,000ppb napthalene and 11000ppb xylene. Sensitive receptor includes evaluation of exposure pathways, use of surrounding buildings. "The results of the site reconnaissance indicated that the area in the vicinity of the release is paved with impermeable materials (e.g. concrete and asphalt) and that there are no sensitive receptors located on adjacent properties." Request spill closure. 1/19/10-Vought-This spill closed by Vought and above information forwarded to DEC Piper for possible spill closure of Spill #0809019. SCL sent to: New York University 285 Mercer Street New York, NY 10003 Attn: Celeste Rufer with cc to TRC Lindemuth.

Remarks: PBS No: 2-043982 hole in fuel return line and repairing will be started, has been shut down:

Material:

Site ID:	398343
Operable Unit ID:	1155231
Operable Unit:	01
Material ID:	2146095
Material Code:	0001
Material Name:	#2 Fuel Oil
Case No.:	Not reported

NEW YORK UNIVERSITY (Continued) **1007112448**

Material FA:	Petroleum
Quantity:	Not reported
Units:	Gallons
Recovered:	No
Resource Affected:	Not reported
Oxygenate:	False

Tank Test:

Site ID:	Not reported
Spill Tank Test:	Not reported
Tank Number:	Not reported
Tank Size:	Not reported
Test Method:	Not reported
Leak Rate:	Not reported
Gross Fail:	Not reported
Modified By:	Not reported
Last Modified:	Not reported
Test Method:	Not reported

AF306 **CENTRAL HEATING PLANT** **HIST UST** **U000411268**
North **251 MERCER STREET** **AST** **N/A**
1/8-1/4 **NEW YORK, NY 10012** **HIST AST**
0.197 mi.
1039 ft. **Site 4 of 7 in cluster AF**

Relative:
Lower

Actual:
37 ft.

HIST UST:

PBS Number:	2-480614
SPDES Number:	Not reported
Emergency Contact:	LOUIS ORTIZ
Emergency Telephone:	(732) 499-8051
Operator:	PETER CONTI, JR.
Operator Telephone:	(212) 995-3434
Owner Name:	NEW YORK UNIVERSITY
Owner Address:	70 WASHINGTON SQUARE SOUTH
Owner City,St,Zip:	NEW YORK, NY 10012
Owner Telephone:	(212) 998-1212
Owner Type:	Corporate/Commercial
Owner Subtype:	Not reported
Mailing Name:	NEW YORK UNIVERSITY
Mailing Address:	14 WAVERLY PLACE
Mailing Address 2:	2ND FLOOR
Mailing City,St,Zip:	NEW YORK, NY 10003
Mailing Contact:	LOUIS ORTIZ
Mailing Telephone:	(212) 998-1442
Owner Mark:	First Owner
Facility Status:	4 - Subpart 360-14 only (active)
Facility Addr2:	Not reported
SWIS ID:	6201
Old PBS Number:	Not reported
Facility Type:	SCHOOL
Inspected Date:	Not reported
Inspector:	Not reported
Inspection Result:	Not reported
Federal ID:	Not reported
Certification Flag:	False
Certification Date:	10/18/2001

CENTRAL HEATING PLANT (Continued) **U000411268**

Expiration Date: 05/16/2005
Renew Flag: False
Renewal Date: Not reported
Total Capacity: 270
FAMT: True
Facility Screen: No Missing Data
Owner Screen: No Missing Data
Tank Screen: Minor Data Missing
Dead Letter: False
CBS Number: Not reported
Town or City: NEW YORK CITY
County Code: 62
Town or City: 01
Region: 2

Tank Id: 005
Tank Location: UNDERGROUND
Tank Status: Closed-In Place
Install Date: 19630101
Capacity (gals): 5000
Product Stored: UNKNOWN
Tank Type: Steel/carbon steel
Tank Internal: None
Tank External: None
Pipe Location: Underground
Pipe Type: STEEL/IRON
Pipe Internal: None
Pipe External: None
Second Containment: None
Leak Detection: None
Overfill Prot: Product Level Gauge
Dispenser: Suction
Date Tested: Not reported
Next Test Date: Not reported
Missing Data for Tank: No Missing Data
Date Closed: 10/01/2001
Test Method: Not reported
Deleted: False
Updated: True
Lat/long: Not reported

AST:
Region: STATE
DEC Region: 2
Site Status: Active
Facility Id: 2-480614
Program Type: PBS
UTM X: 584856.77894999995
UTM Y: 4509110.8052899996
Expiration Date: 2015/05/16

Affiliation Records:
Site Id: 21453
Affiliation Type: Owner
Company Name: NEW YORK UNIVERSITY
Contact Type: DIRECTOR NYU ENV HEALTH & SAFETY
Contact Name: PAM VERDY

CENTRAL HEATING PLANT (Continued) **U000411268**

Address1:	70 WASHINGTON SQUARE SOUTH
Address2:	Not reported
City:	NEW YORK
State:	NY
Zip Code:	10012
Country Code:	001
Phone:	(212) 998-1212
Phone Ext:	Not reported
Email:	Not reported
Fax Number:	Not reported
Modified By:	MSBAPTIS
Date Last Modified:	5/21/2010

Site Id:	21453
Affiliation Type:	Mail Contact
Company Name:	NEW YORK UNIVERSITY
Contact Type:	Not reported
Contact Name:	PAM VERDY
Address1:	10 ASTOR PLACE
Address2:	Not reported
City:	NEW YORK
State:	NY
Zip Code:	10003
Country Code:	001
Phone:	(212) 998-1212
Phone Ext:	Not reported
Email:	Not reported
Fax Number:	Not reported
Modified By:	MSBAPTIS
Date Last Modified:	5/21/2010

Site Id:	21453
Affiliation Type:	On-Site Operator
Company Name:	CENTRAL HEATING PLANT
Contact Type:	Not reported
Contact Name:	JIM MERRIHUE
Address1:	Not reported
Address2:	Not reported
City:	Not reported
State:	NN
Zip Code:	Not reported
Country Code:	001
Phone:	(212) 995-3434
Phone Ext:	Not reported
Email:	Not reported
Fax Number:	Not reported
Modified By:	MSBAPTIS
Date Last Modified:	5/21/2010

Site Id:	21453
Affiliation Type:	Emergency Contact
Company Name:	NEW YORK UNIVERSITY
Contact Type:	Not reported
Contact Name:	NYU PUBLIC SAFETY
Address1:	Not reported
Address2:	Not reported
City:	Not reported

CENTRAL HEATING PLANT (Continued) **U000411268**

State:	NN
Zip Code:	Not reported
Country Code:	999
Phone:	(212) 998-2222
Phone Ext:	Not reported
Email:	Not reported
Fax Number:	Not reported
Modified By:	MSBAPTIS
Date Last Modified:	5/21/2010

Equipment Records:

A00 - Tank Internal Protection - None
D01 - Pipe Type - Steel/Carbon Steel/Iron
F00 - Pipe External Protection - None
F00 - Pipe External Protection - None
I04 - Overfill - Product Level Gauge (A/G)
A00 - Tank Internal Protection - None
D01 - Pipe Type - Steel/Carbon Steel/Iron
J02 - Dispenser - Suction
C01 - Pipe Location - Aboveground
E00 - Piping Secondary Containment - None
H00 - Tank Leak Detection - None
I01 - Overfill - Float Vent Valve
H00 - Tank Leak Detection - None
C01 - Pipe Location - Aboveground
E00 - Piping Secondary Containment - None
H00 - Tank Leak Detection - None
I01 - Overfill - Float Vent Valve
J00 - Dispenser - None
G00 - Tank Secondary Containment - None
F00 - Pipe External Protection - None
A00 - Tank Internal Protection - None
D01 - Pipe Type - Steel/Carbon Steel/Iron
G02 - Tank Secondary Containment - Vault (w/access)
G03 - Tank Secondary Containment - Vault (w/o access)
C02 - Pipe Location - Underground/On-ground
J00 - Dispenser - None
B02 - Tank External Protection - Original Sacrificial Anode
A00 - Tank Internal Protection - None
D01 - Pipe Type - Steel/Carbon Steel/Iron
A00 - Tank Internal Protection - None
D01 - Pipe Type - Steel/Carbon Steel/Iron
C01 - Pipe Location - Aboveground
H00 - Tank Leak Detection - None
I01 - Overfill - Float Vent Valve
C01 - Pipe Location - Aboveground
E00 - Piping Secondary Containment - None
H00 - Tank Leak Detection - None
I01 - Overfill - Float Vent Valve
F00 - Pipe External Protection - None
F00 - Pipe External Protection - None
J00 - Dispenser - None
G00 - Tank Secondary Containment - None
J00 - Dispenser - None
C01 - Pipe Location - Aboveground
H00 - Tank Leak Detection - None
I05 - Overfill - Vent Whistle

CENTRAL HEATING PLANT (Continued) **U000411268**

G03 - Tank Secondary Containment - Vault (w/o access)
A00 - Tank Internal Protection - None
D01 - Pipe Type - Steel/Carbon Steel/Iron
J02 - Dispenser - Suction
L09 - Piping Leak Detection - Exempt Suction Piping
L00 - Piping Leak Detection - None
L00 - Piping Leak Detection - None
B01 - Tank External Protection - Painted/Asphalt Coating
F00 - Pipe External Protection - None
I04 - Overfill - Product Level Gauge (A/G)
L00 - Piping Leak Detection - None
G03 - Tank Secondary Containment - Vault (w/o access)
A00 - Tank Internal Protection - None
D01 - Pipe Type - Steel/Carbon Steel/Iron
F00 - Pipe External Protection - None
C01 - Pipe Location - Aboveground
H00 - Tank Leak Detection - None
I01 - Overfill - Float Vent Valve
J00 - Dispenser - None
G03 - Tank Secondary Containment - Vault (w/o access)
B00 - Tank External Protection - None
B00 - Tank External Protection - None
B00 - Tank External Protection - None
B00 - Tank External Protection - None
B00 - Tank External Protection - None

Tank Info:

Tank Number:	006
Tank Id:	60668
Tank Location:	3
Tank Type:	Steel/Carbon Steel/Iron
Tank Status:	In Service
Tank Model:	Not reported
Pipe Model:	Not reported
Install Date:	04/01/2002
Capacity Gallons:	275
Tightness Test Method:	NN
Date Test:	Not reported
Next Test Date:	Not reported
Date Tank Closed:	Not reported
Register:	True
Modified By:	MSBAPTIS
Last Modified:	05/21/2010

Tank Number:	007
Tank Id:	63294
Tank Location:	3
Tank Type:	Steel/Carbon Steel/Iron
Tank Status:	In Service
Tank Model:	Not reported
Pipe Model:	Not reported
Install Date:	04/01/2002
Capacity Gallons:	1080
Tightness Test Method:	NN
Date Test:	Not reported
Next Test Date:	Not reported

CENTRAL HEATING PLANT (Continued) **U000411268**

Date Tank Closed:	Not reported
Register:	True
Modified By:	TRANSLAT
Last Modified:	03/04/2004

Tank Number:	008
Tank Id:	64130
Tank Location:	3
Tank Type:	Steel/Carbon Steel/Iron
Tank Status:	In Service
Tank Model:	Not reported
Pipe Model:	Not reported
Install Date:	08/01/2002
Capacity Gallons:	275
Tightness Test Method:	NN
Date Test:	Not reported
Next Test Date:	Not reported
Date Tank Closed:	Not reported
Register:	True
Modified By:	NRLOMBAR
Last Modified:	07/22/2005

Tank Number:	009
Tank Id:	64131
Tank Location:	3
Tank Type:	Steel/Carbon Steel/Iron
Tank Status:	In Service
Tank Model:	Not reported
Pipe Model:	Not reported
Install Date:	08/01/2002
Capacity Gallons:	275
Tightness Test Method:	NN
Date Test:	Not reported
Next Test Date:	Not reported
Date Tank Closed:	Not reported
Register:	True
Modified By:	NRLOMBAR
Last Modified:	07/22/2005

Tank Number:	010
Tank Id:	234475
Tank Location:	3
Tank Type:	Steel/Carbon Steel/Iron
Tank Status:	In Service
Tank Model:	Not reported
Pipe Model:	Not reported
Install Date:	04/01/2003
Capacity Gallons:	275
Tightness Test Method:	NN
Date Test:	Not reported
Next Test Date:	Not reported
Date Tank Closed:	Not reported
Register:	True
Modified By:	MSBAPTIS

CENTRAL HEATING PLANT (Continued) **U000411268**

Last Modified: 05/21/2010

Tank Number: 011
Tank Id: 234476
Tank Location: 3
Tank Type: Steel/Carbon Steel/Iron
Tank Status: In Service
Tank Model: Not reported
Pipe Model: Not reported
Install Date: 04/01/2002
Capacity Gallons: 275
Tightness Test Method: NN
Date Test: Not reported
Next Test Date: Not reported
Date Tank Closed: Not reported
Register: True
Modified By: MSBAPTIS
Last Modified: 05/21/2010

HIST AST:
PBS Number: 2-480614
SWIS Code: 6201
Operator: PETER CONTI, JR.
Facility Phone: (212) 995-3434
Facility Addr2: Not reported
Facility Type: SCHOOL
Emergency: LOUIS ORTIZ
Emergency Tel: (732) 499-8051
Old PBSNO: Not reported
Date Inspected: Not reported
Inspector: Not reported
Result of Inspection: Not reported
Owner Name: NEW YORK UNIVERSITY
Owner Address: 70 WASHINGTON SQUARE SOUTH
Owner City,St,Zip: NEW YORK, NY 10012
Federal ID: Not reported
Owner Tel: (212) 998-1212
Owner Type: Corporate/Commercial
Owner Subtype: Not reported
Mailing Contact: LOUIS ORTIZ
Mailing Name: NEW YORK UNIVERSITY
Mailing Address: 14 WAVERLY PLACE
Mailing Address 2: 2ND FLOOR
Mailing City,St,Zip: NEW YORK, NY 10003
Mailing Telephone: (212) 998-1442
Owner Mark: First Owner
Facility Status: 4 - Subpart 360-14 only (active)
Certification Flag: False
Certification Date: 10/18/2001
Expiration: 05/16/2005
Renew Flag: False
Renew Date: Not reported
Total Capacity: 270
FAMT: True
Facility Screen: No Missing Data
Owner Screen: No Missing Data

CENTRAL HEATING PLANT (Continued) **U000411268**

Tank Screen:	Minor Data Missing
Dead Letter:	False
CBS Number:	Not reported
Town or City:	NEW YORK CITY
County Code:	62
Town or City Code:	01
Region:	2
Tank ID:	006
Tank Location:	ABOVEGROUND
Tank Status:	In Service
Install Date:	Not reported
Capacity (Gal):	270
Product Stored:	USED OIL
Tank Type:	Steel/carbon steel
Tank Internal:	0
Tank External:	0
Pipe Location:	Aboveground
Pipe Type:	STEEL/IRON
Pipe Internal:	None
Pipe External:	0
Tank Containment:	Not reported
Leak Detection:	0
Overfill Protection:	0
Dispenser Method:	Suction
Date Tested:	Not reported
Next Test Date:	Not reported
Missing Data for Tank:	Minor Data Missing
Date Closed:	Not reported
Test Method:	Not reported
Deleted:	False
Updated:	True
SPDES Number:	Not reported
Lat/Long:	Not reported

AF307 **NEW YORK UNIVERSITY - CENTRAL PLANT** **UST** **U000393713**
North **251 MERCER STREET** **HIST UST** **N/A**
1/8-1/4 **NEW YORK, NY 10012**
0.197 mi.
1039 ft. **Site 5 of 7 in cluster AF**

Relative:
Lower

Actual:
37 ft.

UST:

Facility Id:	2-480614
Region:	STATE
DEC Region:	2
Site Status:	Active
Program Type:	PBS
Expiration Date:	2015/05/16
UTM X:	584856.77894999995
UTM Y:	4509110.8052899996

Affiliation Records:

Site Id:	21453
Affiliation Type:	Owner
Company Name:	NEW YORK UNIVERSITY
Contact Type:	DIRECTOR NYU ENV HEALTH & SAFETY
Contact Name:	PAM VERDY
Address1:	70 WASHINGTON SQUARE SOUTH

NEW YORK UNIVERSITY - CENTRAL PLANT (Continued) **U000393713**

Address2:	Not reported
City:	NEW YORK
State:	NY
Zip Code:	10012
Country Code:	001
Phone:	(212) 998-1212
Phone Ext:	Not reported
Email:	Not reported
Fax Number:	Not reported
Modified By:	MSBAPTIS
Date Last Modified:	5/21/2010

Site Id:	21453
Affiliation Type:	Mail Contact
Company Name:	NEW YORK UNIVERSITY
Contact Type:	Not reported
Contact Name:	PAM VERDY
Address1:	10 ASTOR PLACE
Address2:	Not reported
City:	NEW YORK
State:	NY
Zip Code:	10003
Country Code:	001
Phone:	(212) 998-1212
Phone Ext:	Not reported
Email:	Not reported
Fax Number:	Not reported
Modified By:	MSBAPTIS
Date Last Modified:	5/21/2010

Site Id:	21453
Affiliation Type:	On-Site Operator
Company Name:	CENTRAL HEATING PLANT
Contact Type:	Not reported
Contact Name:	JIM MERRIHUE
Address1:	Not reported
Address2:	Not reported
City:	Not reported
State:	NN
Zip Code:	Not reported
Country Code:	001
Phone:	(212) 995-3434
Phone Ext:	Not reported
Email:	Not reported
Fax Number:	Not reported
Modified By:	MSBAPTIS
Date Last Modified:	5/21/2010

Site Id:	21453
Affiliation Type:	Emergency Contact
Company Name:	NEW YORK UNIVERSITY
Contact Type:	Not reported
Contact Name:	NYU PUBLIC SAFETY
Address1:	Not reported
Address2:	Not reported
City:	Not reported
State:	NN

NEW YORK UNIVERSITY - CENTRAL PLANT (Continued) **U000393713**

Zip Code:	Not reported
Country Code:	999
Phone:	(212) 998-2222
Phone Ext:	Not reported
Email:	Not reported
Fax Number:	Not reported
Modified By:	MSBAPTIS
Date Last Modified:	5/21/2010

Equipment Records:

A00 - Tank Internal Protection - None
D01 - Pipe Type - Steel/Carbon Steel/Iron
F00 - Pipe External Protection - None
F00 - Pipe External Protection - None
I04 - Overfill - Product Level Gauge (A/G)
A00 - Tank Internal Protection - None
D01 - Pipe Type - Steel/Carbon Steel/Iron
J02 - Dispenser - Suction
C01 - Pipe Location - Aboveground
E00 - Piping Secondary Containment - None
H00 - Tank Leak Detection - None
I01 - Overfill - Float Vent Valve
H00 - Tank Leak Detection - None
C01 - Pipe Location - Aboveground
E00 - Piping Secondary Containment - None
H00 - Tank Leak Detection - None
I01 - Overfill - Float Vent Valve
J00 - Dispenser - None
G00 - Tank Secondary Containment - None
F00 - Pipe External Protection - None
A00 - Tank Internal Protection - None
D01 - Pipe Type - Steel/Carbon Steel/Iron
G02 - Tank Secondary Containment - Vault (w/access)
G03 - Tank Secondary Containment - Vault (w/o access)
C02 - Pipe Location - Underground/On-ground
J00 - Dispenser - None
B02 - Tank External Protection - Original Sacrificial Anode
A00 - Tank Internal Protection - None
D01 - Pipe Type - Steel/Carbon Steel/Iron
A00 - Tank Internal Protection - None
D01 - Pipe Type - Steel/Carbon Steel/Iron
C01 - Pipe Location - Aboveground
H00 - Tank Leak Detection - None
I01 - Overfill - Float Vent Valve
C01 - Pipe Location - Aboveground
E00 - Piping Secondary Containment - None
H00 - Tank Leak Detection - None
I01 - Overfill - Float Vent Valve
F00 - Pipe External Protection - None
F00 - Pipe External Protection - None
J00 - Dispenser - None
G00 - Tank Secondary Containment - None
J00 - Dispenser - None
C01 - Pipe Location - Aboveground
H00 - Tank Leak Detection - None
I05 - Overfill - Vent Whistle
G03 - Tank Secondary Containment - Vault (w/o access)

NEW YORK UNIVERSITY - CENTRAL PLANT (Continued) **U000393713**

A00 - Tank Internal Protection - None
D01 - Pipe Type - Steel/Carbon Steel/Iron
J02 - Dispenser - Suction
L09 - Piping Leak Detection - Exempt Suction Piping
L00 - Piping Leak Detection - None
L00 - Piping Leak Detection - None
B01 - Tank External Protection - Painted/Asphalt Coating
F00 - Pipe External Protection - None
I04 - Overfill - Product Level Gauge (A/G)
L00 - Piping Leak Detection - None
G03 - Tank Secondary Containment - Vault (w/o access)
A00 - Tank Internal Protection - None
D01 - Pipe Type - Steel/Carbon Steel/Iron
F00 - Pipe External Protection - None
C01 - Pipe Location - Aboveground
H00 - Tank Leak Detection - None
I01 - Overfill - Float Vent Valve
J00 - Dispenser - None
G03 - Tank Secondary Containment - Vault (w/o access)
B00 - Tank External Protection - None
B00 - Tank External Protection - None
B00 - Tank External Protection - None
B00 - Tank External Protection - None
B00 - Tank External Protection - None

Tank Info:

Site ID:	439
Tank Number:	001
Tank ID:	1198
Tank Status:	Closed - In Place
Tank Model:	Not reported
Pipe Model:	Not reported
Install Date:	06/01/1964
Capacity Gallons:	30000
Tightness Test Method:	NN
Next Test Date:	Not reported
Date Tank Closed:	12/12/2007
Tank Location:	5
Tank Type:	Steel/carbon steel
Date Test:	Not reported
Register:	True
Modified By:	NRLOMBAR
Last Modified:	07/29/2008
Site ID:	439
Tank Number:	002
Tank ID:	1199
Tank Status:	In Service
Tank Model:	Not reported
Pipe Model:	Not reported
Install Date:	06/01/1964
Capacity Gallons:	30000
Tightness Test Method:	NN
Next Test Date:	Not reported
Date Tank Closed:	Not reported
Tank Location:	5

NEW YORK UNIVERSITY - CENTRAL PLANT (Continued) **U000393713**

Tank Type:	Steel/carbon steel
Date Test:	Not reported
Register:	True
Modified By:	TRANSLAT
Last Modified:	03/04/2004
Site ID:	439
Tank Number:	003
Tank ID:	1200
Tank Status:	In Service
Tank Model:	Not reported
Pipe Model:	Not reported
Install Date:	06/01/1964
Capacity Gallons:	28500
Tightness Test Method:	21
Next Test Date:	04/15/2014
Date Tank Closed:	Not reported
Tank Location:	5
Tank Type:	Steel/carbon steel
Date Test:	04/15/2009
Register:	True
Modified By:	bkfalvey
Last Modified:	06/04/2009
Site ID:	439
Tank Number:	004
Tank ID:	1201
Tank Status:	In Service
Tank Model:	Not reported
Pipe Model:	Not reported
Install Date:	06/01/1964
Capacity Gallons:	28500
Tightness Test Method:	21
Next Test Date:	01/13/2014
Date Tank Closed:	Not reported
Tank Location:	5
Tank Type:	Steel/carbon steel
Date Test:	01/13/2009
Register:	True
Modified By:	bkfalvey
Last Modified:	04/14/2009
Site ID:	21453
Tank Number:	005
Tank ID:	58068
Tank Status:	Closed - In Place
Tank Model:	Not reported
Pipe Model:	Not reported
Install Date:	01/01/1963
Capacity Gallons:	5000
Tightness Test Method:	NN
Next Test Date:	Not reported
Date Tank Closed:	10/01/2001
Tank Location:	5

NEW YORK UNIVERSITY - CENTRAL PLANT (Continued) **U000393713**

Tank Type:	Steel/carbon steel
Date Test:	Not reported
Register:	True
Modified By:	TRANSLAT
Last Modified:	03/04/2004

Affiliation Records:

Site Id:	439
Affiliation Type:	Owner
Company Name:	NEW YORK UNIVERSITY
Contact Type:	DIRECTOR
Contact Name:	PAM COMPORT
Address1:	70 WASHINGTON SQUARE SOUTH
Address2:	Not reported
City:	NEW YORK
State:	NY
Zip Code:	10012
Country Code:	001
Phone:	(212) 998-1086
Phone Ext:	Not reported
Email:	Not reported
Fax Number:	Not reported
Modified By:	MSBAPTIS
Date Last Modified:	11/21/2011

Site Id:	439
Affiliation Type:	Mail Contact
Company Name:	NEW YORK UNIVERSITY
Contact Type:	Not reported
Contact Name:	ENVIRONMENTAL HEALTH & SAFETY
Address1:	740 BROADWAY
Address2:	6TH FLR
City:	NEW YORK
State:	NY
Zip Code:	10003
Country Code:	001
Phone:	(732) 499-8051
Phone Ext:	Not reported
Email:	Not reported
Fax Number:	Not reported
Modified By:	MSBAPTIS
Date Last Modified:	11/21/2011

Site Id:	439
Affiliation Type:	On-Site Operator
Company Name:	NEW YORK UNIVERSITY - CENTRAL PLANT
Contact Type:	Not reported
Contact Name:	JAMES MERRIHUE
Address1:	Not reported
Address2:	Not reported
City:	Not reported
State:	NN
Zip Code:	Not reported
Country Code:	001
Phone:	(212) 995-3424
Phone Ext:	Not reported
Email:	Not reported

NEW YORK UNIVERSITY - CENTRAL PLANT (Continued) **U000393713**

Fax Number:	Not reported
Modified By:	NRLOMBAR
Date Last Modified:	1/13/2009

Site Id:	439
Affiliation Type:	Emergency Contact
Company Name:	NEW YORK UNIVERSITY
Contact Type:	Not reported
Contact Name:	PAM COMPORT
Address1:	Not reported
Address2:	Not reported
City:	Not reported
State:	NN
Zip Code:	Not reported
Country Code:	999
Phone:	(212) 998-2222
Phone Ext:	Not reported
Email:	Not reported
Fax Number:	Not reported
Modified By:	MSBAPTIS
Date Last Modified:	11/21/2011

Equipment Records:

F06 - Pipe External Protection - Wrapped
G00 - Tank Secondary Containment - None
J00 - Dispenser - None
C03 - Pipe Location - Aboveground/Underground Combination
H00 - Tank Leak Detection - None
C01 - Pipe Location - Aboveground
E00 - Piping Secondary Containment - None
H00 - Tank Leak Detection - None
I04 - Overfill - Product Level Gauge (A/G)
B08 - Tank External Protection - Retrofitted Impressed Current
F00 - Pipe External Protection - None
G03 - Tank Secondary Containment - Vault (w/o access)
I02 - Overfill - High Level Alarm
A00 - Tank Internal Protection - None
D01 - Pipe Type - Steel/Carbon Steel/Iron
J02 - Dispenser - Suction
L09 - Piping Leak Detection - Exempt Suction Piping
A00 - Tank Internal Protection - None
D01 - Pipe Type - Steel/Carbon Steel/Iron
L00 - Piping Leak Detection - None
L00 - Piping Leak Detection - None
C01 - Pipe Location - Aboveground
E00 - Piping Secondary Containment - None
H00 - Tank Leak Detection - None
C03 - Pipe Location - Aboveground/Underground Combination
H00 - Tank Leak Detection - None
A00 - Tank Internal Protection - None
D01 - Pipe Type - Steel/Carbon Steel/Iron
B08 - Tank External Protection - Retrofitted Impressed Current
F00 - Pipe External Protection - None
I04 - Overfill - Product Level Gauge (A/G)
K01 - Spill Prevention - Catch Basin
A00 - Tank Internal Protection - None
D01 - Pipe Type - Steel/Carbon Steel/Iron

NEW YORK UNIVERSITY - CENTRAL PLANT (Continued) **U000393713**

J02 - Dispenser - Suction
L09 - Piping Leak Detection - Exempt Suction Piping
G00 - Tank Secondary Containment - None
J00 - Dispenser - None
F06 - Pipe External Protection - Wrapped
I02 - Overfill - High Level Alarm
G03 - Tank Secondary Containment - Vault (w/o access)
B00 - Tank External Protection - None
K00 - Spill Prevention - None
K00 - Spill Prevention - None
B00 - Tank External Protection - None

Tank Info:

Site ID:	439
Tank Number:	001
Tank ID:	1198
Tank Status:	Closed - In Place
Tank Model:	Not reported
Pipe Model:	Not reported
Install Date:	06/01/1964
Capacity Gallons:	30000
Tightness Test Method:	NN
Next Test Date:	Not reported
Date Tank Closed:	12/12/2007
Tank Location:	5
Tank Type:	Steel/carbon steel
Date Test:	Not reported
Register:	True
Modified By:	NRLOMBAR
Last Modified:	07/29/2008
Site ID:	439
Tank Number:	002
Tank ID:	1199
Tank Status:	In Service
Tank Model:	Not reported
Pipe Model:	Not reported
Install Date:	06/01/1964
Capacity Gallons:	30000
Tightness Test Method:	NN
Next Test Date:	Not reported
Date Tank Closed:	Not reported
Tank Location:	5
Tank Type:	Steel/carbon steel
Date Test:	Not reported
Register:	True
Modified By:	TRANSLAT
Last Modified:	03/04/2004
Site ID:	439
Tank Number:	003
Tank ID:	1200
Tank Status:	In Service
Tank Model:	Not reported
Pipe Model:	Not reported

NEW YORK UNIVERSITY - CENTRAL PLANT (Continued) **U000393713**

Install Date: 06/01/1964
Capacity Gallons: 28500
Tightness Test Method: 21
Next Test Date: 04/15/2014
Date Tank Closed: Not reported
Tank Location: 5
Tank Type: Steel/carbon steel
Date Test: 04/15/2009
Register: True
Modified By: bkfalvey
Last Modified: 06/04/2009

Site ID: 439

Tank Number: 004
Tank ID: 1201
Tank Status: In Service
Tank Model: Not reported
Pipe Model: Not reported
Install Date: 06/01/1964
Capacity Gallons: 28500
Tightness Test Method: 21
Next Test Date: 01/13/2014
Date Tank Closed: Not reported
Tank Location: 5
Tank Type: Steel/carbon steel
Date Test: 01/13/2009
Register: True
Modified By: bkfalvey
Last Modified: 04/14/2009

Site ID: 21453

Tank Number: 005
Tank ID: 58068
Tank Status: Closed - In Place
Tank Model: Not reported
Pipe Model: Not reported
Install Date: 01/01/1963
Capacity Gallons: 5000
Tightness Test Method: NN
Next Test Date: Not reported
Date Tank Closed: 10/01/2001
Tank Location: 5
Tank Type: Steel/carbon steel
Date Test: Not reported
Register: True
Modified By: TRANSLAT
Last Modified: 03/04/2004

HIST UST:
PBS Number: 2-043982
SPDES Number: Not reported
Emergency Contact: JOSEPH STERN
Emergency Telephone: (212) 874-7748
Operator: PETER CONTI JR.
Operator Telephone: (212) 995-3431

NEW YORK UNIVERSITY - CENTRAL PLANT (Continued) **U000393713**

Owner Name:	NEW YORK UNIVERSITY
Owner Address:	70 WASHINGTON SQUARE SOUTH
Owner City,St,Zip:	NEW YORK, NY 10012
Owner Telephone:	(212) 998-1212
Owner Type:	Corporate/Commercial
Owner Subtype:	Not reported
Mailing Name:	NEW YORK UNIVERSITY
Mailing Address:	64 WEST 3RD ST-RM 210
Mailing Address 2:	Not reported
Mailing City,St,Zip:	NEW YORK, NY 10012
Mailing Contact:	JOSEPH STERN
Mailing Telephone:	(212) 998-1423
Owner Mark:	First Owner
Facility Status:	1 - Active PBS facility, i.e. total capacity of the PBS tanks is greater than 1,100 gallons, regardless if Subpart 360-14 tanks exist or not at the facility.
Facility Addr2:	251 MERCER ST
SWIS ID:	6201
Old PBS Number:	Not reported
Facility Type:	SCHOOL
Inspected Date:	Not reported
Inspector:	Not reported
Inspection Result:	Not reported
Federal ID:	Not reported
Certification Flag:	False
Certification Date:	02/29/2000
Expiration Date:	12/02/2001
Renew Flag:	False
Renewal Date:	Not reported
Total Capacity:	120000
FAMT:	True
Facility Screen:	No Missing Data
Owner Screen:	No Missing Data
Tank Screen:	No Missing Data
Dead Letter:	False
CBS Number:	Not reported
Town or City:	NEW YORK CITY
County Code:	62
Town or City:	01
Region:	2
Tank Id:	001
Tank Location:	UNDERGROUND
Tank Status:	In Service
Install Date:	19640601
Capacity (gals):	30000
Product Stored:	NOS 5 OR 6 FUEL OIL
Tank Type:	Steel/carbon steel
Tank Internal:	None
Tank External:	None
Pipe Location:	Aboveground/Underground Combination
Pipe Type:	STEEL/IRON
Pipe Internal:	None
Pipe External:	Wrapped (Piping)
Second Containment:	Diking
Leak Detection:	None
Overfill Prot:	Product Level Gauge

NEW YORK UNIVERSITY - CENTRAL PLANT (Continued) **U000393713**

Dispenser:	Suction
Date Tested:	Not reported
Next Test Date:	Not reported
Missing Data for Tank:	No Missing Data
Date Closed:	Not reported
Test Method:	Not reported
Deleted:	False
Updated:	True
Lat/long:	Not reported

Tank Id:	002
Tank Location:	UNDERGROUND
Tank Status:	In Service
Install Date:	19640601
Capacity (gals):	30000
Product Stored:	NOS 5 OR 6 FUEL OIL
Tank Type:	Steel/carbon steel
Tank Internal:	None
Tank External:	None
Pipe Location:	Aboveground/Underground Combination
Pipe Type:	STEEL/IRON
Pipe Internal:	None
Pipe External:	Wrapped (Piping)
Second Containment:	Diking
Leak Detection:	None
Overfill Prot:	Product Level Gauge
Dispenser:	Suction
Date Tested:	Not reported
Next Test Date:	Not reported
Missing Data for Tank:	No Missing Data
Date Closed:	Not reported
Test Method:	Not reported
Deleted:	False
Updated:	True
Lat/long:	Not reported

Tank Id:	003
Tank Location:	UNDERGROUND
Tank Status:	In Service
Install Date:	19640601
Capacity (gals):	30000
Product Stored:	NOS 1,2, OR 4 FUEL OIL
Tank Type:	Steel/carbon steel
Tank Internal:	None
Tank External:	None
Pipe Location:	Aboveground/Underground Combination
Pipe Type:	STEEL/IRON
Pipe Internal:	None
Pipe External:	Wrapped (Piping)
Second Containment:	Diking
Leak Detection:	None
Overfill Prot:	Product Level Gauge
Dispenser:	Suction
Date Tested:	05/01/1999
Next Test Date:	05/01/2004

NEW YORK UNIVERSITY - CENTRAL PLANT (Continued) **U000393713**

Missing Data for Tank:	No Missing Data
Date Closed:	Not reported
Test Method:	Tracer Tight
Deleted:	False
Updated:	True
Lat/long:	Not reported

Tank Id:	004
Tank Location:	UNDERGROUND
Tank Status:	In Service
Install Date:	19640601
Capacity (gals):	30000
Product Stored:	NOS 1,2, OR 4 FUEL OIL
Tank Type:	Steel/carbon steel
Tank Internal:	None
Tank External:	None
Pipe Location:	Aboveground/Underground Combination
Pipe Type:	STEEL/IRON
Pipe Internal:	None
Pipe External:	Wrapped (Piping)
Second Containment:	Diking
Leak Detection:	None
Overfill Prot:	Product Level Gauge
Dispenser:	Suction
Date Tested:	05/01/1999
Next Test Date:	05/01/2004
Missing Data for Tank:	No Missing Data
Date Closed:	Not reported
Test Method:	Tracer Tight
Deleted:	False
Updated:	True
Lat/long:	Not reported

AG308 **CON EDISON GAS MAIN** **RCRA-NonGen** **1010327174**
SW **523 BROADWAY** **MANIFEST** **NYP004144994**
1/8-1/4 **NEW YORK, NY 10012**
0.198 mi.
1044 ft. **Site 1 of 10 in cluster AG**

Relative:
Lower

Actual:
29 ft.

RCRA-NonGen:

Date form received by agency:	01/11/2007
Facility name:	CON EDISON GAS MAIN
Facility address:	523 BROADWAY NEW YORK, NY 10012
EPA ID:	NYP004144994
Mailing address:	4 IRVING PL, RM 828 NEW YORK, NY 10003
Contact:	DANIEL PONTECORVO
Contact address:	4 IRVING PL, RM 828 NEW YORK, NY 10003
Contact country:	US
Contact telephone:	(212) 580-8383
Contact email:	Not reported
EPA Region:	02
Classification:	Non-Generator
Description:	Handler: Non-Generators do not presently generate hazardous waste

CON EDISON GAS MAIN (Continued) **1010327174**

Handler Activities Summary:
- U.S. importer of hazardous waste: No
- Mixed waste (haz. and radioactive): No
- Recycler of hazardous waste: No
- Transporter of hazardous waste: No
- Treater, storer or disposer of HW: No
- Underground injection activity: No
- On-site burner exemption: No
- Furnace exemption: No
- Used oil fuel burner: No
- Used oil processor: No
- User oil refiner: No
- Used oil fuel marketer to burner: No
- Used oil Specification marketer: No
- Used oil transfer facility: No
- Used oil transporter: No

Historical Generators:
- Date form received by agency: 01/10/2007
- Facility name: CON EDISON GAS MAIN
- Site name: CON EDISON
- Classification: Not a generator, verified

- Date form received by agency: 01/09/2007
- Facility name: CON EDISON GAS MAIN
- Site name: CON EDISON
- Classification: Unverified

- Violation Status: No violations found

NY MANIFEST:
- EPA ID: NYP004144994
- Country: USA
- Mailing Name: CONSOLIDATED EDISON
- Mailing Contact: FRANKLYN MURRAY
- Mailing Address: 4 IRVING PL RM 828
- Mailing Address 2: Not reported
- Mailing City: NEW YORK
- Mailing State: NY
- Mailing Zip: 10003
- Mailing Zip4: Not reported
- Mailing Country: USA
- Mailing Phone: 212-460-2808

NY MANIFEST:

No Manifest Records Available

Z309 **JUDD FOUNDATION** **AST** **A100291216**
WSW **101 SPRING STREET** **N/A**
1/8-1/4 **NEW YORK, NY 10012**
0.198 mi.
1046 ft. **Site 4 of 5 in cluster Z**

Relative:
Lower

Actual:
27 ft.

AST:

Region:	STATE
DEC Region:	2
Site Status:	Active
Facility Id:	2-607400
Program Type:	PBS
UTM X:	584504.16989999998
UTM Y:	4508530.23171
Expiration Date:	2012/09/01

Affiliation Records:

Site Id:	29253
Affiliation Type:	Mail Contact
Company Name:	JUDD FOUNDATION
Contact Type:	Not reported
Contact Name:	EXECUTIVE DIRECTOR
Address1:	101 SPRING STREET
Address2:	Not reported
City:	NEW YORK
State:	NY
Zip Code:	10012
Country Code:	001
Phone:	(212) 219-2747
Phone Ext:	Not reported
Email:	INFO@JUDDFOUNDATION.ORG
Fax Number:	Not reported
Modified By:	KXTANG
Date Last Modified:	7/5/2007

Site Id:	29253
Affiliation Type:	On-Site Operator
Company Name:	JUDD FOUNDATION
Contact Type:	Not reported
Contact Name:	M. PELICETTA
Address1:	Not reported
Address2:	Not reported
City:	Not reported
State:	NN
Zip Code:	Not reported
Country Code:	001
Phone:	(212) 219-2747
Phone Ext:	1002
Email:	Not reported
Fax Number:	Not reported
Modified By:	KXTANG
Date Last Modified:	7/5/2007

Site Id:	29253
Affiliation Type:	Emergency Contact
Company Name:	JUDD FOUNDATION
Contact Type:	Not reported
Contact Name:	B. MCLANAHAN
Address1:	Not reported
Address2:	Not reported

JUDD FOUNDATION (Continued) **A100291216**

City:	Not reported
State:	NN
Zip Code:	Not reported
Country Code:	999
Phone:	(212) 219-2747
Phone Ext:	1003
Email:	Not reported
Fax Number:	Not reported
Modified By:	KXTANG
Date Last Modified:	7/5/2007

Site Id:	29253
Affiliation Type:	Owner
Company Name:	JUDD FOUNDATION
Contact Type:	EXECUTIVE DIRECTOR
Contact Name:	B. MCLANAHAN
Address1:	101 SPRING STREET
Address2:	Not reported
City:	NEW YORK
State:	NY
Zip Code:	10012
Country Code:	001
Phone:	(212) 219-2747
Phone Ext:	Not reported
Email:	Not reported
Fax Number:	Not reported
Modified By:	KXTANG
Date Last Modified:	7/5/2007

Equipment Records:

A00 - Tank Internal Protection - None
B99 - Tank External Protection - Other
D01 - Pipe Type - Steel/Carbon Steel/Iron
J02 - Dispenser - Suction
L09 - Piping Leak Detection - Exempt Suction Piping
C03 - Pipe Location - Aboveground/Underground Combination
H00 - Tank Leak Detection - None
G00 - Tank Secondary Containment - None
I05 - Overfill - Vent Whistle
F00 - Pipe External Protection - None
I04 - Overfill - Product Level Gauge (A/G)

Tank Info:

Tank Number:	001
Tank Id:	62890
Tank Location:	1
Tank Type:	Steel/Carbon Steel/Iron
Tank Status:	In Service
Tank Model:	Not reported
Pipe Model:	Not reported
Install Date:	01/01/1900
Capacity Gallons:	2000
Tightness Test Method:	NN
Date Test:	Not reported
Next Test Date:	Not reported
Date Tank Closed:	Not reported

JUDD FOUNDATION (Continued) **A100291216**

Register: True
Modified By: KXTANG
Last Modified: 07/05/2007

AH310 **GOOD DEAL REALTY CORP.** **AST** **U004046976**
WNW **141 WOOSTER STREET** **N/A**
1/8-1/4 **NEW YORK, NY 10012**
0.199 mi.
1049 ft. **Site 1 of 5 in cluster AH**

Relative:
Lower

Actual:
24 ft.

AST:
Region: STATE
DEC Region: 2
Site Status: Unregulated
Facility Id: 2-257125
Program Type: PBS
UTM X: 584492.86630999995
UTM Y: 4508796.9059199998
Expiration Date: N/A

Affiliation Records:
Site Id: 10588
Affiliation Type: Owner
Company Name: GOOD DEAL RLTY CORP
Contact Type: PROPERTY MANAGER
Contact Name: ROBERT MEYER
Address1: 141 WOOSTER ST.
Address2: Not reported
City: NEW YORK
State: NY
Zip Code: 10012
Country Code: 001
Phone: (212) 529-5688
Phone Ext: Not reported
Email: Not reported
Fax Number: Not reported
Modified By: NRLOMBAR
Date Last Modified: 11/17/2005

Site Id: 10588
Affiliation Type: Mail Contact
Company Name: ANDREWS BUILDING CORP.
Contact Type: Not reported
Contact Name: ROBERT MEYER
Address1: 666 BROADWAY
Address2: 12TH FLOOR
City: NEW YORK
State: NY
Zip Code: 10012
Country Code: 001
Phone: (212) 529-5688
Phone Ext: Not reported
Email: Not reported
Fax Number: Not reported
Modified By: NRLOMBAR
Date Last Modified: 11/17/2005

Site Id: 10588

GOOD DEAL REALTY CORP. (Continued) **U004046976**

Affiliation Type:	On-Site Operator
Company Name:	GOOD DEAL REALTY CORP.
Contact Type:	Not reported
Contact Name:	WILLIAM DILLWORTH
Address1:	Not reported
Address2:	Not reported
City:	Not reported
State:	NN
Zip Code:	Not reported
Country Code:	001
Phone:	(917) 233-0970
Phone Ext:	Not reported
Email:	Not reported
Fax Number:	Not reported
Modified By:	NRLOMBAR
Date Last Modified:	11/17/2005

Site Id:	10588
Affiliation Type:	Emergency Contact
Company Name:	GOOD DEAL RLTY CORP
Contact Type:	Not reported
Contact Name:	ROBERT MEYER
Address1:	Not reported
Address2:	Not reported
City:	Not reported
State:	NN
Zip Code:	Not reported
Country Code:	999
Phone:	(212) 529-5688
Phone Ext:	Not reported
Email:	Not reported
Fax Number:	Not reported
Modified By:	NRLOMBAR
Date Last Modified:	11/17/2005

Equipment Records:

A00 - Tank Internal Protection - None
B99 - Tank External Protection - Other
D01 - Pipe Type - Steel/Carbon Steel/Iron
J02 - Dispenser - Suction
F00 - Pipe External Protection - None
I04 - Overfill - Product Level Gauge (A/G)
G00 - Tank Secondary Containment - None
C01 - Pipe Location - Aboveground
E00 - Piping Secondary Containment - None
H00 - Tank Leak Detection - None
K00 - Spill Prevention - None

Tank Info:

Tank Number:	001
Tank Id:	15047
Tank Location:	1
Tank Type:	Steel/Carbon Steel/Iron
Tank Status:	Closed - Removed
Tank Model:	Not reported
Pipe Model:	Not reported

GOOD DEAL REALTY CORP. (Continued) **U004046976**

Install Date:	Not reported
Capacity Gallons:	5000
Tightness Test Method:	NN
Date Test:	Not reported
Next Test Date:	Not reported
Date Tank Closed:	07/01/2005
Register:	True
Modified By:	NRLOMBAR
Last Modified:	11/17/2005

AC311 **JUDSON HEALTH CENTER** **AST** **A100294628**
South **34 SPRING STREET** **N/A**
1/8-1/4 **NEW YORK, NY 10012**
0.201 mi.
1062 ft. **Site 3 of 3 in cluster AC**

Relative:
Lower

Actual:
39 ft.

AST:

Region:	STATE
DEC Region:	2
Site Status:	Active
Facility Id:	2-609007
Program Type:	PBS
UTM X:	584816.52934999997
UTM Y:	4508344.9504500004
Expiration Date:	2013/05/29

Affiliation Records:

Site Id:	30854
Affiliation Type:	Owner
Company Name:	NYC HEALTH & HOSPITALS CORP
Contact Type:	ASSOC EXECUTIVE DIRECTOR
Contact Name:	LARRY SOBERMAN
Address1:	227 MADISON ST., ROOM 1219
Address2:	Not reported
City:	NEW YORK
State:	NY
Zip Code:	10002
Country Code:	001
Phone:	(212) 238-7631
Phone Ext:	Not reported
Email:	Not reported
Fax Number:	Not reported
Modified By:	dxliving
Date Last Modified:	5/16/2008

Site Id:	30854
Affiliation Type:	Mail Contact
Company Name:	GOUVERNEUR HEALTHCARE SERVICES
Contact Type:	Not reported
Contact Name:	LARRY SOBERMAN, ASSOC EXECUTIVE DIRECTOR
Address1:	227 MADISON STREET
Address2:	ROOM 1219
City:	NEW YORK
State:	NY
Zip Code:	10002
Country Code:	001
Phone:	(212) 238-7631
Phone Ext:	Not reported

JUDSON HEALTH CENTER (Continued) **A100294628**

Email:	LARRY.SOBERMAN@NYCHHC.ORG
Fax Number:	Not reported
Modified By:	dxliving
Date Last Modified:	5/16/2008

Site Id:	30854
Affiliation Type:	On-Site Operator
Company Name:	JUDSON HEALTH CENTER
Contact Type:	Not reported
Contact Name:	LARRY SOBERMAN
Address1:	Not reported
Address2:	Not reported
City:	Not reported
State:	NN
Zip Code:	Not reported
Country Code:	001
Phone:	(212) 925-5000
Phone Ext:	Not reported
Email:	Not reported
Fax Number:	Not reported
Modified By:	TRANSLAT
Date Last Modified:	3/4/2004

Site Id:	30854
Affiliation Type:	Emergency Contact
Company Name:	NYC HEALTH & HOSPITALS CORP
Contact Type:	Not reported
Contact Name:	LARRY SOBERMAN
Address1:	Not reported
Address2:	Not reported
City:	Not reported
State:	NN
Zip Code:	Not reported
Country Code:	001
Phone:	(212) 238-7631
Phone Ext:	Not reported
Email:	Not reported
Fax Number:	Not reported
Modified By:	TRANSLAT
Date Last Modified:	3/4/2004

Equipment Records:

A00 - Tank Internal Protection - None
D01 - Pipe Type - Steel/Carbon Steel/Iron
B01 - Tank External Protection - Painted/Asphalt Coating
C01 - Pipe Location - Aboveground
F01 - Pipe External Protection - Painted/Asphalt Coating
H00 - Tank Leak Detection - None
I05 - Overfill - Vent Whistle
G03 - Tank Secondary Containment - Vault (w/o access)

Tank Info:

Tank Number:	001
Tank Id:	66124
Tank Location:	3
Tank Type:	Steel/Carbon Steel/Iron

JUDSON HEALTH CENTER (Continued) **A100294628**

Tank Status:	In Service
Tank Model:	Not reported
Pipe Model:	Not reported
Install Date:	02/01/1968
Capacity Gallons:	5000
Tightness Test Method:	NN
Date Test:	Not reported
Next Test Date:	Not reported
Date Tank Closed:	Not reported
Register:	True
Modified By:	dxliving
Last Modified:	05/16/2008

Y312 **198 ELIZABETH ST** **AST U003390888**
SSE **198 ELIZABETH ST** **HIST AST N/A**
1/8-1/4 **NYC, NY 10012**
0.201 mi.
1063 ft. **Site 6 of 7 in cluster Y**

Relative:
Higher

Actual:
41 ft.

AST:

Region:	STATE
DEC Region:	2
Site Status:	Active
Facility Id:	2-332321
Program Type:	PBS
UTM X:	584939.45736
UTM Y:	4508307.8634500001
Expiration Date:	2012/08/28

Affiliation Records:

Site Id:	15726
Affiliation Type:	Owner
Company Name:	OZI MANAGEMENT CORP
Contact Type:	AGENT MGR
Contact Name:	ROBERT J. IANNIELLO
Address1:	202 ELIZABETH ST
Address2:	Not reported
City:	NY
State:	NY
Zip Code:	10012
Country Code:	001
Phone:	(212) 966-0070
Phone Ext:	Not reported
Email:	Not reported
Fax Number:	Not reported
Modified By:	KXTANG
Date Last Modified:	6/12/2007

Site Id:	15726
Affiliation Type:	Mail Contact
Company Name:	OZI MANAGEMENT CORP
Contact Type:	Not reported
Contact Name:	Not reported
Address1:	202 ELIZABETH ST
Address2:	Not reported
City:	NY
State:	NY
Zip Code:	10012

198 ELIZABETH ST (Continued) **U003390888**

Country Code:	001
Phone:	(212) 966-0070
Phone Ext:	Not reported
Email:	Not reported
Fax Number:	Not reported
Modified By:	TRANSLAT
Date Last Modified:	3/4/2004

Site Id:	15726
Affiliation Type:	On-Site Operator
Company Name:	198 ELIZABETH ST
Contact Type:	Not reported
Contact Name:	JUAN SANTIAGO
Address1:	Not reported
Address2:	Not reported
City:	Not reported
State:	NN
Zip Code:	Not reported
Country Code:	001
Phone:	(212) 925-5503
Phone Ext:	Not reported
Email:	Not reported
Fax Number:	Not reported
Modified By:	TRANSLAT
Date Last Modified:	3/4/2004

Site Id:	15726
Affiliation Type:	Emergency Contact
Company Name:	OZI MANAGEMENT CORP
Contact Type:	Not reported
Contact Name:	ROBERT J. IANNIELLO
Address1:	Not reported
Address2:	Not reported
City:	Not reported
State:	NN
Zip Code:	Not reported
Country Code:	999
Phone:	(212) 431-3842
Phone Ext:	Not reported
Email:	Not reported
Fax Number:	Not reported
Modified By:	KXTANG
Date Last Modified:	6/12/2007

Equipment Records:

A00 - Tank Internal Protection - None
D01 - Pipe Type - Steel/Carbon Steel/Iron
J02 - Dispenser - Suction
L09 - Piping Leak Detection - Exempt Suction Piping
F00 - Pipe External Protection - None
I04 - Overfill - Product Level Gauge (A/G)
G03 - Tank Secondary Containment - Vault (w/o access)
C03 - Pipe Location - Aboveground/Underground Combination
H00 - Tank Leak Detection - None
I05 - Overfill - Vent Whistle
B00 - Tank External Protection - None

198 ELIZABETH ST (Continued) **U003390888**

Tank Info:

Tank Number:	001
Tank Id:	20319
Tank Location:	1
Tank Type:	Steel/Carbon Steel/Iron
Tank Status:	In Service
Tank Model:	Not reported
Pipe Model:	Not reported
Install Date:	01/01/1930
Capacity Gallons:	3000
Tightness Test Method:	NN
Date Test:	Not reported
Next Test Date:	Not reported
Date Tank Closed:	Not reported
Register:	True
Modified By:	KXTANG
Last Modified:	06/12/2007

HIST AST:

PBS Number:	2-332321
SWIS Code:	6201
Operator:	JUAN SANTIAGO
Facility Phone:	(212) 925-5503
Facility Addr2:	198 ELIZABETH ST
Facility Type:	Not reported
Emergency:	OSCAR Z IANELLO
Emergency Tel:	(212) 673-9144
Old PBSNO:	Not reported
Date Inspected:	Not reported
Inspector:	Not reported
Result of Inspection:	Not reported
Owner Name:	OZI MANAGEMENT CORP
Owner Address:	204 ELIZABETH ST
Owner City,St,Zip:	NY, NY 10012
Federal ID:	Not reported
Owner Tel:	(212) 966-0070
Owner Type:	Not reported
Owner Subtype:	Not reported
Mailing Contact:	Not reported
Mailing Name:	OZI MANAGEMENT CORP
Mailing Address:	204 ELIZABETH ST
Mailing Address 2:	Not reported
Mailing City,St,Zip:	NY, NY 10012
Mailing Telephone:	(212) 966-0070
Owner Mark:	First Owner
Facility Status:	1 - Active PBS facility, i.e. total capacity of the PBS tanks is greater than 1,100 gallons, regardless if Subpart 360-14 tanks exist or not at the facility.
Certification Flag:	False
Certification Date:	07/31/1997
Expiration:	08/28/2002
Renew Flag:	False
Renew Date:	Not reported
Total Capacity:	3000
FAMT:	True

198 ELIZABETH ST (Continued) **U003390888**

Facility Screen:	Minor Data Missing
Owner Screen:	Minor Data Missing
Tank Screen:	Minor Data Missing
Dead Letter:	False
CBS Number:	Not reported
Town or City:	NEW YORK CITY
County Code:	62
Town or City Code:	01
Region:	2
Tank ID:	001
Tank Location:	ABOVEGROUND
Tank Status:	In Service
Install Date:	Not reported
Capacity (Gal):	3000
Product Stored:	NOS 1,2, OR 4 FUEL OIL
Tank Type:	Steel/carbon steel
Tank Internal:	Not reported
Tank External:	Not reported
Pipe Location:	Not reported
Pipe Type:	Not reported
Pipe Internal:	Not reported
Pipe External:	Not reported
Tank Containment:	Diking
Leak Detection:	0
Overfill Protection:	Not reported
Dispenser Method:	Suction
Date Tested:	Not reported
Next Test Date:	Not reported
Missing Data for Tank:	Minor Data Missing
Date Closed:	Not reported
Test Method:	Not reported
Deleted:	False
Updated:	True
SPDES Number:	Not reported
Lat/Long:	Not reported

AA313 **216080; 241 BOWERY** **MANIFEST** **S110307043**
SE **241 BOWERY** **NY Spills** **N/A**
1/8-1/4 **NEW YORK, NY**
0.202 mi.
1066 ft. **Site 2 of 3 in cluster AA**

Relative:
Higher

Actual:
42 ft.

NY MANIFEST:

EPA ID:	NYP004243705
Country:	USA
Mailing Name:	CONSOLIDATED EDISON
Mailing Contact:	CONSOLIDATED EDISON
Mailing Address:	4 IRVING PLACE ROOM 828
Mailing Address 2:	Not reported
Mailing City:	NEW YORK
Mailing State:	NY
Mailing Zip:	10003
Mailing Zip4:	Not reported
Mailing Country:	USA
Mailing Phone:	212-460-3770

216080; 241 BOWERY (Continued) **S110307043**

Document ID:	Not reported
Manifest Status:	Not reported
Trans1 State ID:	NJ0000027193
Trans2 State ID:	Not reported
Generator Ship Date:	2011-10-26
Trans1 Recv Date:	2011-10-26
Trans2 Recv Date:	Not reported
TSD Site Recv Date:	2011-10-31
Part A Recv Date:	Not reported
Part B Recv Date:	Not reported
Generator EPA ID:	NYP004243705
Trans1 EPA ID:	Not reported
Trans2 EPA ID:	Not reported
TSDF ID:	NJD002200046
Waste Code:	Not reported
Quantity:	2000.0
Units:	P - Pounds
Number of Containers:	1.0
Container Type:	TT - Cargo tank, tank trucks
Handling Method:	T Chemical, physical, or biological treatment.
Specific Gravity:	1.0
Year:	2011
Manifest Tracking Num:	007655487JJK
Import Ind:	N
Export Ind:	N
Discr Quantity Ind:	N
Discr Type Ind:	N
Discr Residue Ind:	N
Discr Partial Reject Ind:	N
Discr Full Reject Ind:	N
Manifest Ref Num:	Not reported
Alt Fac RCRA Id:	Not reported
Alt Fac Sign Date:	Not reported
Mgmt Method Type Code:	H111

NY Spills:

Site ID:	432952
Facility Addr2:	Not reported
Facility ID:	0914102
Spill Number:	0914102
Facility Type:	ER
SWIS:	3101
Investigator:	DMPOKRZY
Referred To:	Not reported
Spill Date:	3/23/2009
Reported to Dept:	3/30/2009
CID:	Not reported
Spill Cause:	Unknown
Water Affected:	Not reported
Spill Source:	Commercial/Industrial
Spill Notifier:	Responsible Party
Cleanup Ceased:	Not reported
Cleanup Meets Std:	False
Last Inspection:	Not reported
Recommended Penalty:	Penalty Not Recommended
UST Trust:	False
Spill Class:	Possible release with minimal potential for fire or hazard or Known

216080; 241 BOWERY (Continued) **S110307043**

release with no damage. DEC Response. Willing Responsible Party. Corrective action taken.

Spill Closed Dt:	4/1/2009
Remediation Phase:	0
Date Entered In Computer:	4/16/2010
Spill Record Last Update:	4/16/2010
Spiller Name:	ERT DESK
Spiller Company:	CON EDISON
Spiller Address:	5030 BROADWAY
Spiller City,St,Zip:	New York, NY
Spiller Company:	001
Contact Name:	ERT DESK
Contact Phone:	(212) 580-8383
DEC Region:	2
DER Facility ID:	386971
DEC Memo:	Not reported
Remarks:	Not reported

Material:

Site ID:	432952
Operable Unit ID:	1183863
Operable Unit:	01
Material ID:	2178015
Material Code:	0066A
Material Name:	UNKNOWN PETROLEUM
Case No.:	Not reported
Material FA:	Petroleum
Quantity:	2
Units:	Gallons
Recovered:	Not reported
Resource Affected:	Not reported
Oxygenate:	False

Tank Test:

Site ID:	Not reported
Spill Tank Test:	Not reported
Tank Number:	Not reported
Tank Size:	Not reported
Test Method:	Not reported
Leak Rate:	Not reported
Gross Fail:	Not reported
Modified By:	Not reported
Last Modified:	Not reported
Test Method:	Not reported

AA314 **CON EDISON SERVICE BOX 26772** **RCRA-NonGen** **1014926595**
SE **241 BOWERY** **NYP004243705**
1/8-1/4 **NEW YORK, NY 10002**
0.202 mi.
1066 ft. **Site 3 of 3 in cluster AA**

Relative:
Higher

Actual:
42 ft.

RCRA-NonGen:

Date form received by agency:	11/25/2011
Facility name:	CON EDISON SERVICE BOX 26772
Facility address:	241 BOWERY NEW YORK, NY 10002
EPA ID:	NYP004243705

CON EDISON SERVICE BOX 26772 (Continued) **1014926595**

Mailing address: 4 IRVING PL, RM 828
NEW YORK, NY 10003
Contact: JUAN RODRIGUEZ
Contact address: Not reported
Not reported
Contact country: Not reported
Contact telephone: (347) 865-5931
Contact email: Not reported
EPA Region: 02
Classification: Non-Generator
Description: Handler: Non-Generators do not presently generate hazardous waste

Handler Activities Summary:
U.S. importer of hazardous waste: No
Mixed waste (haz. and radioactive): No
Recycler of hazardous waste: No
Transporter of hazardous waste: No
Treater, storer or disposer of HW: No
Underground injection activity: No
On-site burner exemption: No
Furnace exemption: No
Used oil fuel burner: No
Used oil processor: No
User oil refiner: No
Used oil fuel marketer to burner: No
Used oil Specification marketer: No
Used oil transfer facility: No
Used oil transporter: No

Historical Generators:
Date form received by agency: 10/26/2011
Facility name: CON EDISON SERVICE BOX 26772
Classification: Conditionally Exempt Small Quantity Generator

Violation Status: No violations found

AH315 **PRINCE WOOSTER CORP** **UST** **U004078036**
WNW **133 WOOSTER STREET** **N/A**
1/8-1/4 **NEW YORK, NY 10012**
0.202 mi.
1069 ft. **Site 2 of 5 in cluster AH**

Relative:
Lower

Actual:
23 ft.

UST:
Facility Id: 2-373087
Region: STATE
DEC Region: 2
Site Status: Active
Program Type: PBS
Expiration Date: 2012/10/23
UTM X: 584480.99560999998
UTM Y: 4508778.6745600002

Affiliation Records:
Site Id: 18718
Affiliation Type: Owner
Company Name: PRINCE WOOSTER CORP
Contact Type: PRESIDENT
Contact Name: DAVID KAUFMAN

PRINCE WOOSTER CORP (Continued) **U004078036**

Address1:	133 WOOSTER STREET
Address2:	Not reported
City:	NEW YORK
State:	NY
Zip Code:	10012
Country Code:	001
Phone:	(212) 473-8639
Phone Ext:	Not reported
Email:	Not reported
Fax Number:	Not reported
Modified By:	dxliving
Date Last Modified:	9/6/2007

Site Id:	18718
Affiliation Type:	Mail Contact
Company Name:	PRINCE WOOSTER CORP
Contact Type:	Not reported
Contact Name:	PRESIDENT
Address1:	133 WOOSTER STREET
Address2:	Not reported
City:	NEW YORK
State:	NY
Zip Code:	10012
Country Code:	001
Phone:	(212) 645-4328
Phone Ext:	Not reported
Email:	Not reported
Fax Number:	Not reported
Modified By:	TRANSLAT
Date Last Modified:	3/4/2004

Site Id:	18718
Affiliation Type:	On-Site Operator
Company Name:	PRINCE WOOSTER CORP
Contact Type:	Not reported
Contact Name:	PRINCE WOOSTER CORP
Address1:	Not reported
Address2:	Not reported
City:	Not reported
State:	NN
Zip Code:	Not reported
Country Code:	001
Phone:	(212) 473-8639
Phone Ext:	Not reported
Email:	Not reported
Fax Number:	Not reported
Modified By:	TRANSLAT
Date Last Modified:	3/4/2004

Site Id:	18718
Affiliation Type:	Emergency Contact
Company Name:	PRINCE WOOSTER CORP
Contact Type:	Not reported
Contact Name:	EAST RIVER OIL SUPPLY
Address1:	Not reported
Address2:	Not reported
City:	Not reported

PRINCE WOOSTER CORP (Continued) **U004078036**

State: NN
Zip Code: Not reported
Country Code: 001
Phone: (212) 645-4328
Phone Ext: Not reported
Email: Not reported
Fax Number: Not reported
Modified By: TRANSLAT
Date Last Modified: 3/4/2004

Equipment Records:

A00 - Tank Internal Protection - None
D01 - Pipe Type - Steel/Carbon Steel/Iron
J02 - Dispenser - Suction
L09 - Piping Leak Detection - Exempt Suction Piping
G03 - Tank Secondary Containment - Vault (w/o access)
H99 - Tank Leak Detection - Other
I05 - Overfill - Vent Whistle
C01 - Pipe Location - Aboveground
F01 - Pipe External Protection - Painted/Asphalt Coating
B01 - Tank External Protection - Painted/Asphalt Coating
I04 - Overfill - Product Level Gauge (A/G)

Tank Info:

Site ID: 18718

Tank Number: 001
Tank ID: 25964
Tank Status: In Service
Tank Model: Not reported
Pipe Model: Not reported
Install Date: 09/01/1998
Capacity Gallons: 2000
Tightness Test Method: NN
Next Test Date: Not reported
Date Tank Closed: Not reported
Tank Location: 6
Tank Type: Steel/carbon steel
Date Test: Not reported
Register: True
Modified By: dxliving
Last Modified: 09/06/2007

AH316 **PRINCE WOOSTER CORP** **HIST UST** **U000407196**
WNW **133 WOOSTER STREET** **N/A**
1/8-1/4 **NEW YORK, NY 10012**
0.202 mi.
1069 ft. **Site 3 of 5 in cluster AH**

Relative:
Lower

Actual:
23 ft.

HIST UST:
PBS Number: 2-373087
SPDES Number: Not reported
Emergency Contact: EAST RIVER OIL SUPPLY
Emergency Telephone: (212) 645-4328
Operator: PRINCE WOOSTER CORP
Operator Telephone: (212) 473-8639
Owner Name: PRINCE WOOSTER CORP
Owner Address: 133 WOOSTER STREET

PRINCE WOOSTER CORP (Continued) **U000407196**

Owner City,St,Zip:	NEW YORK, NY 10012
Owner Telephone:	(212) 473-8639
Owner Type:	Corporate/Commercial
Owner Subtype:	Not reported
Mailing Name:	PRINCE WOOSTER CORP
Mailing Address:	133 WOOSTER STREET
Mailing Address 2:	Not reported
Mailing City,St,Zip:	NEW YORK, NY 10012
Mailing Contact:	PRESIDENT
Mailing Telephone:	(212) 645-4328
Owner Mark:	First Owner
Facility Status:	1 - Active PBS facility, i.e. total capacity of the PBS tanks is greater than 1,100 gallons, regardless if Subpart 360-14 tanks exist or not at the facility.
Facility Addr2:	133 WOOSTER ST
SWIS ID:	6201
Old PBS Number:	Not reported
Facility Type:	OTHER
Inspected Date:	Not reported
Inspector:	Not reported
Inspection Result:	Not reported
Federal ID:	Not reported
Certification Flag:	False
Certification Date:	01/16/1998
Expiration Date:	10/23/2002
Renew Flag:	False
Renewal Date:	Not reported
Total Capacity:	2000
FAMT:	True
Facility Screen:	No Missing Data
Owner Screen:	Minor Data Missing
Tank Screen:	No Missing Data
Dead Letter:	False
CBS Number:	Not reported
Town or City:	NEW YORK CITY
County Code:	62
Town or City:	01
Region:	2

Tank Id:	001
Tank Location:	UNDERGROUND, VAULTED, WITH ACCESS
Tank Status:	In Service
Install Date:	Not reported
Capacity (gals):	2000
Product Stored:	NOS 1,2, OR 4 FUEL OIL
Tank Type:	Steel/carbon steel
Tank Internal:	None
Tank External:	Painted/Asphalt Coating
Pipe Location:	Aboveground
Pipe Type:	STEEL/IRON
Pipe Internal:	None
Pipe External:	Painted/Asphalt Coating
Second Containment:	Diking
Leak Detection:	Other
Overfill Prot:	Product Level Gauge, Vent Whistle
Dispenser:	Suction
Date Tested:	Not reported

PRINCE WOOSTER CORP (Continued) **U000407196**

Next Test Date:	Not reported
Missing Data for Tank:	No Missing Data
Date Closed:	Not reported
Test Method:	Not reported
Deleted:	False
Updated:	True
Lat/long:	Not reported

AI317 **335 BOWERY OPERATING CORP** **UST** **U001839290**
ENE **335 BOWERY** **HIST UST** **N/A**
1/8-1/4 **NEW YORK, NY 10003**
0.203 mi.
1071 ft. **Site 1 of 7 in cluster AI**

Relative:
Higher

Actual:
41 ft.

UST:

Facility Id:	2-340278
Region:	STATE
DEC Region:	2
Site Status:	Unregulated
Program Type:	PBS
Expiration Date:	N/A
UTM X:	585170.46002999996
UTM Y:	4508839.4081100002

Affiliation Records:

Site Id:	16426
Affiliation Type:	Owner
Company Name:	MERIT OIL OF NEW YORK INC
Contact Type:	Not reported
Contact Name:	Not reported
Address1:	551 W LANCASTER AVE
Address2:	Not reported
City:	HAVERFORD
State:	PA
Zip Code:	19041
Country Code:	001
Phone:	(610) 527-7900
Phone Ext:	Not reported
Email:	Not reported
Fax Number:	Not reported
Modified By:	TRANSLAT
Date Last Modified:	3/4/2004

Site Id:	16426
Affiliation Type:	Mail Contact
Company Name:	MERIT OIL OF NEW YORK INC
Contact Type:	Not reported
Contact Name:	JACK ISRAEL
Address1:	551 W LANCASTER AVE
Address2:	Not reported
City:	HAVERFORD
State:	PA
Zip Code:	19041
Country Code:	001
Phone:	(215) 527-7900
Phone Ext:	Not reported
Email:	Not reported
Fax Number:	Not reported

335 BOWERY OPERATING CORP (Continued) **U001839290**

Modified By:	TRANSLAT
Date Last Modified:	3/4/2004

Site Id:	16426
Affiliation Type:	On-Site Operator
Company Name:	335 BOWERY OPERATING CORP
Contact Type:	Not reported
Contact Name:	335 BOWERY OPERATING CORP
Address1:	Not reported
Address2:	Not reported
City:	Not reported
State:	NN
Zip Code:	Not reported
Country Code:	001
Phone:	(212) 254-7790
Phone Ext:	Not reported
Email:	Not reported
Fax Number:	Not reported
Modified By:	TRANSLAT
Date Last Modified:	3/4/2004

Site Id:	16426
Affiliation Type:	Emergency Contact
Company Name:	MERIT OIL OF NEW YORK INC
Contact Type:	Not reported
Contact Name:	G STEININGER-DIVISION MGR
Address1:	Not reported
Address2:	Not reported
City:	Not reported
State:	NN
Zip Code:	Not reported
Country Code:	001
Phone:	(516) 731-4100
Phone Ext:	Not reported
Email:	Not reported
Fax Number:	Not reported
Modified By:	TRANSLAT
Date Last Modified:	3/4/2004

Equipment Records:

I00 - Overfill - None
I00 - Overfill - None
C00 - Pipe Location - No Piping
F00 - Pipe External Protection - None
F00 - Pipe External Protection - None
A00 - Tank Internal Protection - None
D02 - Pipe Type - Galvanized Steel
J02 - Dispenser - Suction
A00 - Tank Internal Protection - None
D02 - Pipe Type - Galvanized Steel
J02 - Dispenser - Suction
G00 - Tank Secondary Containment - None
H99 - Tank Leak Detection - Other
G00 - Tank Secondary Containment - None
H99 - Tank Leak Detection - Other
B00 - Tank External Protection - None
B00 - Tank External Protection - None

335 BOWERY OPERATING CORP (Continued) **U001839290**

F00 - Pipe External Protection - None
F00 - Pipe External Protection - None
A00 - Tank Internal Protection - None
D02 - Pipe Type - Galvanized Steel
J02 - Dispenser - Suction
A00 - Tank Internal Protection - None
D02 - Pipe Type - Galvanized Steel
J02 - Dispenser - Suction
G00 - Tank Secondary Containment - None
H99 - Tank Leak Detection - Other
G00 - Tank Secondary Containment - None
H99 - Tank Leak Detection - Other
C02 - Pipe Location - Underground/On-ground
I00 - Overfill - None
I00 - Overfill - None
C02 - Pipe Location - Underground/On-ground
C02 - Pipe Location - Underground/On-ground
A00 - Tank Internal Protection - None
D02 - Pipe Type - Galvanized Steel
J02 - Dispenser - Suction
A00 - Tank Internal Protection - None
A00 - Tank Internal Protection - None
D02 - Pipe Type - Galvanized Steel
J02 - Dispenser - Suction
F00 - Pipe External Protection - None
C00 - Pipe Location - No Piping
F00 - Pipe External Protection - None
F00 - Pipe External Protection - None
C02 - Pipe Location - Underground/On-ground
C02 - Pipe Location - Underground/On-ground
G00 - Tank Secondary Containment - None
H99 - Tank Leak Detection - Other
D00 - Pipe Type - No Piping
G00 - Tank Secondary Containment - None
H99 - Tank Leak Detection - Other
G00 - Tank Secondary Containment - None
H99 - Tank Leak Detection - Other
B00 - Tank External Protection - None
B00 - Tank External Protection - None
I00 - Overfill - None
I00 - Overfill - None
I00 - Overfill - None
B00 - Tank External Protection - None
B00 - Tank External Protection - None
B00 - Tank External Protection - None

Tank Info:

Site ID:	23550
Tank Number:	001
Tank ID:	47050
Tank Status:	Closed - Removed
Tank Model:	Not reported
Pipe Model:	Not reported
Install Date:	09/01/1993
Capacity Gallons:	4000
Tightness Test Method:	21
Next Test Date:	Not reported

335 BOWERY OPERATING CORP (Continued) **U001839290**

Date Tank Closed:	Not reported
Tank Location:	5
Tank Type:	Equivalent technology
Date Test:	04/24/2002
Register:	True
Modified By:	TRANSLAT
Last Modified:	03/04/2004
Site ID:	16426
Tank Number:	001
Tank ID:	31576
Tank Status:	Closed - In Place
Tank Model:	Not reported
Pipe Model:	Not reported
Install Date:	12/01/1973
Capacity Gallons:	4000
Tightness Test Method:	NN
Next Test Date:	Not reported
Date Tank Closed:	01/01/1994
Tank Location:	5
Tank Type:	Steel/carbon steel
Date Test:	Not reported
Register:	True
Modified By:	TRANSLAT
Last Modified:	03/04/2004
Site ID:	23550
Tank Number:	002
Tank ID:	47051
Tank Status:	Closed - Removed
Tank Model:	Not reported
Pipe Model:	Not reported
Install Date:	09/01/1993
Capacity Gallons:	4000
Tightness Test Method:	21
Next Test Date:	Not reported
Date Tank Closed:	Not reported
Tank Location:	5
Tank Type:	Equivalent technology
Date Test:	04/24/2002
Register:	True
Modified By:	TRANSLAT
Last Modified:	03/04/2004
Site ID:	16426
Tank Number:	002
Tank ID:	31577
Tank Status:	Closed - In Place
Tank Model:	Not reported
Pipe Model:	Not reported
Install Date:	12/01/1973
Capacity Gallons:	4000
Tightness Test Method:	NN
Next Test Date:	Not reported

335 BOWERY OPERATING CORP (Continued) **U001839290**

Date Tank Closed:	01/01/1994
Tank Location:	5
Tank Type:	Steel/carbon steel
Date Test:	Not reported
Register:	True
Modified By:	TRANSLAT
Last Modified:	03/04/2004
Site ID:	16426
Tank Number:	003
Tank ID:	31578
Tank Status:	Closed - In Place
Tank Model:	Not reported
Pipe Model:	Not reported
Install Date:	12/01/1973
Capacity Gallons:	4000
Tightness Test Method:	NN
Next Test Date:	Not reported
Date Tank Closed:	01/01/1994
Tank Location:	5
Tank Type:	Steel/carbon steel
Date Test:	Not reported
Register:	True
Modified By:	TRANSLAT
Last Modified:	03/04/2004
Site ID:	23550
Tank Number:	003
Tank ID:	47052
Tank Status:	Closed - Removed
Tank Model:	Not reported
Pipe Model:	Not reported
Install Date:	09/01/1993
Capacity Gallons:	2000
Tightness Test Method:	21
Next Test Date:	Not reported
Date Tank Closed:	Not reported
Tank Location:	5
Tank Type:	Equivalent technology
Date Test:	04/24/2002
Register:	True
Modified By:	TRANSLAT
Last Modified:	03/04/2004
Site ID:	16426
Tank Number:	004
Tank ID:	31579
Tank Status:	Closed - In Place
Tank Model:	Not reported
Pipe Model:	Not reported
Install Date:	12/01/1973
Capacity Gallons:	4000
Tightness Test Method:	NN
Next Test Date:	Not reported

335 BOWERY OPERATING CORP (Continued) **U001839290**

Date Tank Closed:	01/01/1994
Tank Location:	5
Tank Type:	Steel/carbon steel
Date Test:	Not reported
Register:	True
Modified By:	TRANSLAT
Last Modified:	03/04/2004
Site ID:	16426
Tank Number:	005
Tank ID:	31580
Tank Status:	Closed - In Place
Tank Model:	Not reported
Pipe Model:	Not reported
Install Date:	12/01/1973
Capacity Gallons:	2000
Tightness Test Method:	NN
Next Test Date:	Not reported
Date Tank Closed:	01/01/1994
Tank Location:	5
Tank Type:	Steel/carbon steel
Date Test:	Not reported
Register:	True
Modified By:	TRANSLAT
Last Modified:	03/04/2004
Site ID:	16426
Tank Number:	006
Tank ID:	31581
Tank Status:	Closed - In Place
Tank Model:	Not reported
Pipe Model:	Not reported
Install Date:	12/01/1973
Capacity Gallons:	2000
Tightness Test Method:	NN
Next Test Date:	Not reported
Date Tank Closed:	01/01/1994
Tank Location:	5
Tank Type:	Steel/carbon steel
Date Test:	Not reported
Register:	True
Modified By:	TRANSLAT
Last Modified:	03/04/2004
Site ID:	16426
Tank Number:	007
Tank ID:	31582
Tank Status:	In Service
Tank Model:	Not reported
Pipe Model:	Not reported
Install Date:	12/01/1973
Capacity Gallons:	550
Tightness Test Method:	NN
Next Test Date:	Not reported

335 BOWERY OPERATING CORP (Continued) **U001839290**

Date Tank Closed:	Not reported
Tank Location:	5
Tank Type:	Steel/carbon steel
Date Test:	Not reported
Register:	True
Modified By:	TRANSLAT
Last Modified:	03/04/2004
Site ID:	23550
Tank Number:	1
Tank ID:	64591
Tank Status:	Closed - Removed
Tank Model:	Not reported
Pipe Model:	Not reported
Install Date:	12/01/1973
Capacity Gallons:	4000
Tightness Test Method:	NN
Next Test Date:	Not reported
Date Tank Closed:	02/01/1994
Tank Location:	5
Tank Type:	Steel/carbon steel
Date Test:	Not reported
Register:	True
Modified By:	TRANSLAT
Last Modified:	03/04/2004
Site ID:	23550
Tank Number:	2
Tank ID:	64592
Tank Status:	Closed - Removed
Tank Model:	Not reported
Pipe Model:	Not reported
Install Date:	12/01/1973
Capacity Gallons:	4000
Tightness Test Method:	NN
Next Test Date:	Not reported
Date Tank Closed:	02/01/1994
Tank Location:	5
Tank Type:	Steel/carbon steel
Date Test:	Not reported
Register:	True
Modified By:	TRANSLAT
Last Modified:	03/04/2004
Site ID:	23550
Tank Number:	3
Tank ID:	64593
Tank Status:	Closed - Removed
Tank Model:	Not reported
Pipe Model:	Not reported
Install Date:	12/01/1973
Capacity Gallons:	4000
Tightness Test Method:	NN
Next Test Date:	Not reported

335 BOWERY OPERATING CORP (Continued) **U001839290**

Date Tank Closed:	02/01/1994
Tank Location:	5
Tank Type:	Steel/carbon steel
Date Test:	Not reported
Register:	True
Modified By:	TRANSLAT
Last Modified:	03/04/2004
Site ID:	23550
Tank Number:	4
Tank ID:	64594
Tank Status:	Closed - Removed
Tank Model:	Not reported
Pipe Model:	Not reported
Install Date:	12/01/1973
Capacity Gallons:	4000
Tightness Test Method:	NN
Next Test Date:	Not reported
Date Tank Closed:	02/01/1994
Tank Location:	5
Tank Type:	Steel/carbon steel
Date Test:	Not reported
Register:	True
Modified By:	TRANSLAT
Last Modified:	03/04/2004
Site ID:	23550
Tank Number:	5
Tank ID:	64595
Tank Status:	Closed - Removed
Tank Model:	Not reported
Pipe Model:	Not reported
Install Date:	12/01/1973
Capacity Gallons:	2000
Tightness Test Method:	NN
Next Test Date:	Not reported
Date Tank Closed:	02/01/1994
Tank Location:	5
Tank Type:	Steel/carbon steel
Date Test:	Not reported
Register:	True
Modified By:	TRANSLAT
Last Modified:	03/04/2004
Site ID:	23550
Tank Number:	6
Tank ID:	64596
Tank Status:	Closed - Removed
Tank Model:	Not reported
Pipe Model:	Not reported
Install Date:	12/01/1973
Capacity Gallons:	2000
Tightness Test Method:	NN
Next Test Date:	Not reported

335 BOWERY OPERATING CORP (Continued) **U001839290**

Date Tank Closed: Not reported
Tank Location: 5
Tank Type: Steel/carbon steel
Date Test: Not reported
Register: True
Modified By: TRANSLAT
Last Modified: 03/04/2004

Site ID: 23550

Tank Number: 7
Tank ID: 64597
Tank Status: Closed - Removed
Tank Model: Not reported
Pipe Model: Not reported
Install Date: 12/01/1973
Capacity Gallons: 550
Tightness Test Method: NN
Next Test Date: Not reported
Date Tank Closed: Not reported
Tank Location: 5
Tank Type: Steel/carbon steel
Date Test: Not reported
Register: True
Modified By: TRANSLAT
Last Modified: 03/04/2004

Affiliation Records:
Site Id: 23550
Affiliation Type: Owner
Company Name: JOHN RUCHA
Contact Type: Not reported
Contact Name: Not reported
Address1: 335 BOWERY ST.
Address2: Not reported
City: NEW YORK CITY
State: NY
Zip Code: 10003
Country Code: 001
Phone: (212) 533-9173
Phone Ext: Not reported
Email: Not reported
Fax Number: Not reported
Modified By: TRANSLAT
Date Last Modified: 3/4/2004

Site Id: 23550
Affiliation Type: Mail Contact
Company Name: JOHN RUCHA
Contact Type: Not reported
Contact Name: Not reported
Address1: BOWERY & EAST 3RD CORP.
Address2: 335 BOWERY
City: NEW YORK
State: NY
Zip Code: 10003
Country Code: 001

335 BOWERY OPERATING CORP (Continued) **U001839290**

Phone:	(212) 533-9173
Phone Ext:	Not reported
Email:	Not reported
Fax Number:	Not reported
Modified By:	TRANSLAT
Date Last Modified:	3/4/2004

Site Id:	23550
Affiliation Type:	On-Site Operator
Company Name:	BOWERY & EAST 3RD CORP.
Contact Type:	Not reported
Contact Name:	JUAN MUNOZ
Address1:	Not reported
Address2:	Not reported
City:	Not reported
State:	NN
Zip Code:	Not reported
Country Code:	001
Phone:	(212) 533-9173
Phone Ext:	Not reported
Email:	Not reported
Fax Number:	Not reported
Modified By:	TRANSLAT
Date Last Modified:	3/4/2004

Site Id:	23550
Affiliation Type:	Emergency Contact
Company Name:	JOHN RUCHA
Contact Type:	Not reported
Contact Name:	JOHN RUCHA
Address1:	Not reported
Address2:	Not reported
City:	Not reported
State:	NN
Zip Code:	Not reported
Country Code:	001
Phone:	(212) 533-9173
Phone Ext:	Not reported
Email:	Not reported
Fax Number:	Not reported
Modified By:	TRANSLAT
Date Last Modified:	3/4/2004

Equipment Records:

G00 - Tank Secondary Containment - None
G00 - Tank Secondary Containment - None
I00 - Overfill - None
I00 - Overfill - None
B04 - Tank External Protection - Fiberglass
H05 - Tank Leak Detection - In-Tank System (ATG)
H05 - Tank Leak Detection - In-Tank System (ATG)
I00 - Overfill - None
I00 - Overfill - None
A03 - Tank Internal Protection - Fiberglass Liner (FRP)
H00 - Tank Leak Detection - None
H00 - Tank Leak Detection - None
C02 - Pipe Location - Underground/On-ground

335 BOWERY OPERATING CORP (Continued) **U001839290**

F00 - Pipe External Protection - None
F00 - Pipe External Protection - None
A03 - Tank Internal Protection - Fiberglass Liner (FRP)
F04 - Pipe External Protection - Fiberglass
K01 - Spill Prevention - Catch Basin
C02 - Pipe Location - Underground/On-ground
C02 - Pipe Location - Underground/On-ground
C02 - Pipe Location - Underground/On-ground
H01 - Tank Leak Detection - Interstitial - Electronic Monitoring
I02 - Overfill - High Level Alarm
C02 - Pipe Location - Underground/On-ground
F00 - Pipe External Protection - None
A00 - Tank Internal Protection - None
D02 - Pipe Type - Galvanized Steel
A00 - Tank Internal Protection - None
D02 - Pipe Type - Galvanized Steel
J01 - Dispenser - Submersible
A00 - Tank Internal Protection - None
D02 - Pipe Type - Galvanized Steel
H00 - Tank Leak Detection - None
H00 - Tank Leak Detection - None
G00 - Tank Secondary Containment - None
G00 - Tank Secondary Containment - None
B04 - Tank External Protection - Fiberglass
I00 - Overfill - None
I00 - Overfill - None
B04 - Tank External Protection - Fiberglass
H05 - Tank Leak Detection - In-Tank System (ATG)
I00 - Overfill - None
H00 - Tank Leak Detection - None
F05 - Pipe External Protection - Jacketed
G00 - Tank Secondary Containment - None
B05 - Tank External Protection - Jacketed
B05 - Tank External Protection - Jacketed
B00 - Tank External Protection - None
B00 - Tank External Protection - None
D06 - Pipe Type - Fiberglass Reinforced Plastic (FRP)
G04 - Tank Secondary Containment - Double-Walled (Underground)
G04 - Tank Secondary Containment - Double-Walled (Underground)
B00 - Tank External Protection - None
B00 - Tank External Protection - None
D06 - Pipe Type - Fiberglass Reinforced Plastic (FRP)
B00 - Tank External Protection - None
B00 - Tank External Protection - None
D06 - Pipe Type - Fiberglass Reinforced Plastic (FRP)
G04 - Tank Secondary Containment - Double-Walled (Underground)
B00 - Tank External Protection - None
A00 - Tank Internal Protection - None
D02 - Pipe Type - Galvanized Steel
F00 - Pipe External Protection - None
F00 - Pipe External Protection - None
A00 - Tank Internal Protection - None
D02 - Pipe Type - Galvanized Steel
J01 - Dispenser - Submersible
A03 - Tank Internal Protection - Fiberglass Liner (FRP)
F04 - Pipe External Protection - Fiberglass
K01 - Spill Prevention - Catch Basin

335 BOWERY OPERATING CORP (Continued) **U001839290**

J01 - Dispenser - Submersible
F04 - Pipe External Protection - Fiberglass
K01 - Spill Prevention - Catch Basin
G00 - Tank Secondary Containment - None
G00 - Tank Secondary Containment - None
F05 - Pipe External Protection - Jacketed
B05 - Tank External Protection - Jacketed
H00 - Tank Leak Detection - None
A00 - Tank Internal Protection - None
D02 - Pipe Type - Galvanized Steel
A00 - Tank Internal Protection - None
D02 - Pipe Type - Galvanized Steel
C02 - Pipe Location - Underground/On-ground
C02 - Pipe Location - Underground/On-ground
C02 - Pipe Location - Underground/On-ground
H01 - Tank Leak Detection - Interstitial - Electronic Monitoring
I02 - Overfill - High Level Alarm
H01 - Tank Leak Detection - Interstitial - Electronic Monitoring
I02 - Overfill - High Level Alarm
C02 - Pipe Location - Underground/On-ground
C02 - Pipe Location - Underground/On-ground
H00 - Tank Leak Detection - None
F00 - Pipe External Protection - None
F00 - Pipe External Protection - None
F05 - Pipe External Protection - Jacketed

Tank Info:

Site ID:	23550
Tank Number:	001
Tank ID:	47050
Tank Status:	Closed - Removed
Tank Model:	Not reported
Pipe Model:	Not reported
Install Date:	09/01/1993
Capacity Gallons:	4000
Tightness Test Method:	21
Next Test Date:	Not reported
Date Tank Closed:	Not reported
Tank Location:	5
Tank Type:	Equivalent technology
Date Test:	04/24/2002
Register:	True
Modified By:	TRANSLAT
Last Modified:	03/04/2004
Site ID:	16426
Tank Number:	001
Tank ID:	31576
Tank Status:	Closed - In Place
Tank Model:	Not reported
Pipe Model:	Not reported
Install Date:	12/01/1973
Capacity Gallons:	4000
Tightness Test Method:	NN
Next Test Date:	Not reported
Date Tank Closed:	01/01/1994

335 BOWERY OPERATING CORP (Continued) **U001839290**

Tank Location:	5
Tank Type:	Steel/carbon steel
Date Test:	Not reported
Register:	True
Modified By:	TRANSLAT
Last Modified:	03/04/2004
Site ID:	23550
Tank Number:	002
Tank ID:	47051
Tank Status:	Closed - Removed
Tank Model:	Not reported
Pipe Model:	Not reported
Install Date:	09/01/1993
Capacity Gallons:	4000
Tightness Test Method:	21
Next Test Date:	Not reported
Date Tank Closed:	Not reported
Tank Location:	5
Tank Type:	Equivalent technology
Date Test:	04/24/2002
Register:	True
Modified By:	TRANSLAT
Last Modified:	03/04/2004
Site ID:	16426
Tank Number:	002
Tank ID:	31577
Tank Status:	Closed - In Place
Tank Model:	Not reported
Pipe Model:	Not reported
Install Date:	12/01/1973
Capacity Gallons:	4000
Tightness Test Method:	NN
Next Test Date:	Not reported
Date Tank Closed:	01/01/1994
Tank Location:	5
Tank Type:	Steel/carbon steel
Date Test:	Not reported
Register:	True
Modified By:	TRANSLAT
Last Modified:	03/04/2004
Site ID:	16426
Tank Number:	003
Tank ID:	31578
Tank Status:	Closed - In Place
Tank Model:	Not reported
Pipe Model:	Not reported
Install Date:	12/01/1973
Capacity Gallons:	4000
Tightness Test Method:	NN
Next Test Date:	Not reported
Date Tank Closed:	01/01/1994

335 BOWERY OPERATING CORP (Continued) **U001839290**

Tank Location:	5
Tank Type:	Steel/carbon steel
Date Test:	Not reported
Register:	True
Modified By:	TRANSLAT
Last Modified:	03/04/2004
Site ID:	23550
Tank Number:	003
Tank ID:	47052
Tank Status:	Closed - Removed
Tank Model:	Not reported
Pipe Model:	Not reported
Install Date:	09/01/1993
Capacity Gallons:	2000
Tightness Test Method:	21
Next Test Date:	Not reported
Date Tank Closed:	Not reported
Tank Location:	5
Tank Type:	Equivalent technology
Date Test:	04/24/2002
Register:	True
Modified By:	TRANSLAT
Last Modified:	03/04/2004
Site ID:	16426
Tank Number:	004
Tank ID:	31579
Tank Status:	Closed - In Place
Tank Model:	Not reported
Pipe Model:	Not reported
Install Date:	12/01/1973
Capacity Gallons:	4000
Tightness Test Method:	NN
Next Test Date:	Not reported
Date Tank Closed:	01/01/1994
Tank Location:	5
Tank Type:	Steel/carbon steel
Date Test:	Not reported
Register:	True
Modified By:	TRANSLAT
Last Modified:	03/04/2004
Site ID:	16426
Tank Number:	005
Tank ID:	31580
Tank Status:	Closed - In Place
Tank Model:	Not reported
Pipe Model:	Not reported
Install Date:	12/01/1973
Capacity Gallons:	2000
Tightness Test Method:	NN
Next Test Date:	Not reported
Date Tank Closed:	01/01/1994

335 BOWERY OPERATING CORP (Continued) **U001839290**

Tank Location:	5
Tank Type:	Steel/carbon steel
Date Test:	Not reported
Register:	True
Modified By:	TRANSLAT
Last Modified:	03/04/2004
Site ID:	16426
Tank Number:	006
Tank ID:	31581
Tank Status:	Closed - In Place
Tank Model:	Not reported
Pipe Model:	Not reported
Install Date:	12/01/1973
Capacity Gallons:	2000
Tightness Test Method:	NN
Next Test Date:	Not reported
Date Tank Closed:	01/01/1994
Tank Location:	5
Tank Type:	Steel/carbon steel
Date Test:	Not reported
Register:	True
Modified By:	TRANSLAT
Last Modified:	03/04/2004
Site ID:	16426
Tank Number:	007
Tank ID:	31582
Tank Status:	In Service
Tank Model:	Not reported
Pipe Model:	Not reported
Install Date:	12/01/1973
Capacity Gallons:	550
Tightness Test Method:	NN
Next Test Date:	Not reported
Date Tank Closed:	Not reported
Tank Location:	5
Tank Type:	Steel/carbon steel
Date Test:	Not reported
Register:	True
Modified By:	TRANSLAT
Last Modified:	03/04/2004
Site ID:	23550
Tank Number:	1
Tank ID:	64591
Tank Status:	Closed - Removed
Tank Model:	Not reported
Pipe Model:	Not reported
Install Date:	12/01/1973
Capacity Gallons:	4000
Tightness Test Method:	NN
Next Test Date:	Not reported
Date Tank Closed:	02/01/1994

335 BOWERY OPERATING CORP (Continued) **U001839290**

Tank Location:	5
Tank Type:	Steel/carbon steel
Date Test:	Not reported
Register:	True
Modified By:	TRANSLAT
Last Modified:	03/04/2004
Site ID:	23550
Tank Number:	2
Tank ID:	64592
Tank Status:	Closed - Removed
Tank Model:	Not reported
Pipe Model:	Not reported
Install Date:	12/01/1973
Capacity Gallons:	4000
Tightness Test Method:	NN
Next Test Date:	Not reported
Date Tank Closed:	02/01/1994
Tank Location:	5
Tank Type:	Steel/carbon steel
Date Test:	Not reported
Register:	True
Modified By:	TRANSLAT
Last Modified:	03/04/2004
Site ID:	23550
Tank Number:	3
Tank ID:	64593
Tank Status:	Closed - Removed
Tank Model:	Not reported
Pipe Model:	Not reported
Install Date:	12/01/1973
Capacity Gallons:	4000
Tightness Test Method:	NN
Next Test Date:	Not reported
Date Tank Closed:	02/01/1994
Tank Location:	5
Tank Type:	Steel/carbon steel
Date Test:	Not reported
Register:	True
Modified By:	TRANSLAT
Last Modified:	03/04/2004
Site ID:	23550
Tank Number:	4
Tank ID:	64594
Tank Status:	Closed - Removed
Tank Model:	Not reported
Pipe Model:	Not reported
Install Date:	12/01/1973
Capacity Gallons:	4000
Tightness Test Method:	NN
Next Test Date:	Not reported
Date Tank Closed:	02/01/1994

335 BOWERY OPERATING CORP (Continued) **U001839290**

Tank Location:	5
Tank Type:	Steel/carbon steel
Date Test:	Not reported
Register:	True
Modified By:	TRANSLAT
Last Modified:	03/04/2004
Site ID:	23550
Tank Number:	5
Tank ID:	64595
Tank Status:	Closed - Removed
Tank Model:	Not reported
Pipe Model:	Not reported
Install Date:	12/01/1973
Capacity Gallons:	2000
Tightness Test Method:	NN
Next Test Date:	Not reported
Date Tank Closed:	02/01/1994
Tank Location:	5
Tank Type:	Steel/carbon steel
Date Test:	Not reported
Register:	True
Modified By:	TRANSLAT
Last Modified:	03/04/2004
Site ID:	23550
Tank Number:	6
Tank ID:	64596
Tank Status:	Closed - Removed
Tank Model:	Not reported
Pipe Model:	Not reported
Install Date:	12/01/1973
Capacity Gallons:	2000
Tightness Test Method:	NN
Next Test Date:	Not reported
Date Tank Closed:	Not reported
Tank Location:	5
Tank Type:	Steel/carbon steel
Date Test:	Not reported
Register:	True
Modified By:	TRANSLAT
Last Modified:	03/04/2004
Site ID:	23550
Tank Number:	7
Tank ID:	64597
Tank Status:	Closed - Removed
Tank Model:	Not reported
Pipe Model:	Not reported
Install Date:	12/01/1973
Capacity Gallons:	550
Tightness Test Method:	NN
Next Test Date:	Not reported
Date Tank Closed:	Not reported

335 BOWERY OPERATING CORP (Continued) **U001839290**

Tank Location:	5
Tank Type:	Steel/carbon steel
Date Test:	Not reported
Register:	True
Modified By:	TRANSLAT
Last Modified:	03/04/2004

HIST UST:

PBS Number:	2-340278
SPDES Number:	Not reported
Emergency Contact:	G STEININGER-DIVISION MGR
Emergency Telephone:	(516) 731-4100
Operator:	335 BOWERY OPERATING CORP
Operator Telephone:	(212) 254-7790
Owner Name:	MERIT OIL OF NEW YORK INC
Owner Address:	551 W LANCASTER AVE
Owner City,St,Zip:	HAVERFORD, PA 19041
Owner Telephone:	(215) 527-7900
Owner Type:	Corporate/Commercial
Owner Subtype:	Not reported
Mailing Name:	MERIT OIL OF NEW YORK INC
Mailing Address:	551 W LANCASTER AVE
Mailing Address 2:	Not reported
Mailing City,St,Zip:	HAVERFORD, PA 19041
Mailing Contact:	JACK ISRAEL
Mailing Telephone:	(215) 527-7900
Owner Mark:	First Owner
Facility Status:	2 - Unregulated by PBS (the total capacity is less than 1,101 gallons) and Subpart 360-14.
Facility Addr2:	335 BOWERY
SWIS ID:	6201
Old PBS Number:	Not reported
Facility Type:	RETAIL GASOLINE SALES
Inspected Date:	Not reported
Inspector:	Not reported
Inspection Result:	Not reported
Federal ID:	Not reported
Certification Flag:	False
Certification Date:	05/13/1993
Expiration Date:	02/25/1998
Renew Flag:	False
Renewal Date:	Not reported
Total Capacity:	550
FAMT:	True
Facility Screen:	No Missing Data
Owner Screen:	No Missing Data
Tank Screen:	Minor Data Missing
Dead Letter:	False
CBS Number:	Not reported
Town or City:	NEW YORK CITY
County Code:	62
Town or City:	01
Region:	2

Tank Id:	001
Tank Location:	UNDERGROUND
Tank Status:	Closed-In Place

335 BOWERY OPERATING CORP (Continued) **U001839290**

Install Date:	19731201
Capacity (gals):	4000
Product Stored:	UNLEADED GASOLINE
Tank Type:	Steel/carbon steel
Tank Internal:	None
Tank External:	None
Pipe Location:	None
Pipe Type:	GALVANIZED STEEL
Pipe Internal:	Rubber Liner
Pipe External:	None
Second Containment:	None
Leak Detection:	Other
Overfill Prot:	None
Dispenser:	Suction
Date Tested:	Not reported
Next Test Date:	Not reported
Missing Data for Tank:	No Missing Data
Date Closed:	01/01/1994
Test Method:	Not reported
Deleted:	False
Updated:	True
Lat/long:	Not reported

Tank Id:	002
Tank Location:	UNDERGROUND
Tank Status:	Closed-In Place
Install Date:	19731201
Capacity (gals):	4000
Product Stored:	UNLEADED GASOLINE
Tank Type:	Steel/carbon steel
Tank Internal:	Not reported
Tank External:	Not reported
Pipe Location:	Underground
Pipe Type:	GALVANIZED STEEL
Pipe Internal:	Not reported
Pipe External:	Not reported
Second Containment:	None
Leak Detection:	Other
Overfill Prot:	None
Dispenser:	Suction
Date Tested:	Not reported
Next Test Date:	Not reported
Missing Data for Tank:	Minor Data Missing
Date Closed:	01/01/1994
Test Method:	Not reported
Deleted:	False
Updated:	True
Lat/long:	Not reported

Tank Id:	003
Tank Location:	UNDERGROUND
Tank Status:	Closed-In Place
Install Date:	19731201
Capacity (gals):	4000
Product Stored:	UNLEADED GASOLINE

335 BOWERY OPERATING CORP (Continued) **U001839290**

Tank Type: Steel/carbon steel
Tank Internal: Not reported
Tank External: Not reported
Pipe Location: Underground
Pipe Type: GALVANIZED STEEL
Pipe Internal: Not reported
Pipe External: Not reported
Second Containment: None
Leak Detection: Other
Overfill Prot: None
Dispenser: Suction
Date Tested: Not reported
Next Test Date: Not reported
Missing Data for Tank: Minor Data Missing
Date Closed: 01/01/1994
Test Method: Not reported
Deleted: False
Updated: True
Lat/long: Not reported

Tank Id: 004
Tank Location: UNDERGROUND
Tank Status: Closed-In Place
Install Date: 19731201
Capacity (gals): 4000
Product Stored: UNLEADED GASOLINE
Tank Type: Steel/carbon steel
Tank Internal: Not reported
Tank External: Not reported
Pipe Location: Underground
Pipe Type: GALVANIZED STEEL
Pipe Internal: Not reported
Pipe External: Not reported
Second Containment: None
Leak Detection: Other
Overfill Prot: None
Dispenser: Suction
Date Tested: Not reported
Next Test Date: Not reported
Missing Data for Tank: Minor Data Missing
Date Closed: 01/01/1994
Test Method: Not reported
Deleted: False
Updated: True
Lat/long: Not reported

Tank Id: 005
Tank Location: UNDERGROUND
Tank Status: Closed-In Place
Install Date: 19731201
Capacity (gals): 2000
Product Stored: UNLEADED GASOLINE
Tank Type: Steel/carbon steel
Tank Internal: Not reported
Tank External: Not reported

335 BOWERY OPERATING CORP (Continued) **U001839290**

Pipe Location:	Underground
Pipe Type:	GALVANIZED STEEL
Pipe Internal:	None
Pipe External:	None
Second Containment:	None
Leak Detection:	Other
Overfill Prot:	None
Dispenser:	Suction
Date Tested:	Not reported
Next Test Date:	Not reported
Missing Data for Tank:	Minor Data Missing
Date Closed:	01/01/1994
Test Method:	Not reported
Deleted:	False
Updated:	True
Lat/long:	Not reported

Tank Id:	006
Tank Location:	UNDERGROUND
Tank Status:	Closed-In Place
Install Date:	19731201
Capacity (gals):	2000
Product Stored:	DIESEL
Tank Type:	Steel/carbon steel
Tank Internal:	Not reported
Tank External:	Not reported
Pipe Location:	Underground
Pipe Type:	GALVANIZED STEEL
Pipe Internal:	Not reported
Pipe External:	Not reported
Second Containment:	None
Leak Detection:	90
Overfill Prot:	None
Dispenser:	Suction
Date Tested:	Not reported
Next Test Date:	Not reported
Missing Data for Tank:	Minor Data Missing
Date Closed:	01/01/1994
Test Method:	Not reported
Deleted:	False
Updated:	True
Lat/long:	Not reported

Tank Id:	007
Tank Location:	UNDERGROUND
Tank Status:	In Service
Install Date:	19731201
Capacity (gals):	550
Product Stored:	EMPTY
Tank Type:	Steel/carbon steel
Tank Internal:	Not reported
Tank External:	Not reported
Pipe Location:	Not reported
Pipe Type:	NONE
Pipe Internal:	Not reported

335 BOWERY OPERATING CORP (Continued) **U001839290**

Pipe External:	Not reported
Second Containment:	None
Leak Detection:	Other
Overfill Prot:	None
Dispenser:	0
Date Tested:	Not reported
Next Test Date:	Not reported
Missing Data for Tank:	Minor Data Missing
Date Closed:	Not reported
Test Method:	Not reported
Deleted:	False
Updated:	True
Lat/long:	Not reported

X318 **66 CROSBY ST/MANHATTAN** **LTANKS** **S102671356**
SSW **66 CROSBY STREET** **HIST LTANKS** **N/A**
1/8-1/4 **NEW YORK CITY, NY**
0.203 mi.
1073 ft. **Site 8 of 11 in cluster X**

Relative:
Lower

Actual:
31 ft.

LTANKS:

Site ID:	114804
Spill No:	8809170
Spill Date:	2/24/1989
Spill Cause:	Tank Overfill
Spill Source:	Private Dwelling
Spill Class:	Not reported
Spill Closed Dt:	2/27/1989
Facility Addr2:	Not reported
Cleanup Ceased:	2/27/1989
Cleanup Meets Standard:	True
SWIS:	3101
Investigator:	JCGRATHW
Referred To:	Not reported
Reported to Dept:	2/24/1989
CID:	Not reported
Water Affected:	Not reported
Spill Notifier:	Federal Government
Last Inspection:	Not reported
Recommended Penalty:	Penalty Not Recommended
UST Involvement:	False
Remediation Phase:	0
Date Entered In Computer:	2/28/1989
Spill Record Last Update:	9/30/2004
Spiller Name:	Not reported
Spiller Company:	SIGRAM MARMIS OIL CO
Spiller Address:	290 LOCUST AVENUE
Spiller City,St,Zip:	BRONX, NY
Spiller County:	001
Spiller Contact:	Not reported
Spiller Phone:	Not reported
Spiller Extention:	Not reported
DEC Region:	2
DER Facility ID:	100107
DEC Memo:	Prior to Sept, 2004 data translation this spill Lead_DEC Field was "GRATHWOL"
Remarks:	NYC EMERGENCY MANAGEMENT OFFICE NOTIFIED, CLEAN UP CREW ON SCENE.

66 CROSBY ST/MANHATTAN (Continued) **S102671356**

Material:

Site ID:	114804
Operable Unit ID:	925071
Operable Unit:	01
Material ID:	453931
Material Code:	0003
Material Name:	#6 Fuel Oil
Case No.:	Not reported
Material FA:	Petroleum
Quantity:	30
Units:	Gallons
Recovered:	No
Resource Affected:	Not reported
Oxygenate:	False

Tank Test:

Site ID:	Not reported
Spill Tank Test:	Not reported
Tank Number:	Not reported
Tank Size:	Not reported
Test Method:	Not reported
Leak Rate:	Not reported
Gross Fail:	Not reported
Modified By:	Not reported
Last Modified:	Not reported
Test Method:	Not reported

HIST LTANKS:

Region of Spill:	2
Spill Number:	8809170
Spill Date:	02/24/1989
Spill Time:	17:58
Spill Cause:	Tank Overfill
Resource Affectd:	On Land
Water Affected:	Not reported
Spill Source:	Private Dwelling
Spill Class:	Not reported
Spill Closed Dt:	02/27/89
Cleanup Ceased:	02/27/89
Cleanup Meets Standard:	True
Investigator:	GRATHWOL
Caller Name:	Not reported
Caller Agency:	Not reported
Caller Phone:	Not reported
Caller Extension:	Not reported
Notifier Name:	Not reported
Notifier Agency:	Not reported
Notifier Phone:	Not reported
Notifier Extension:	Not reported
Reported to Department Date:	02/24/89
Reported to Department Time:	18:16
SWIS:	62
Spiller Contact:	Not reported
Spiller Phone:	Not reported
Spiller Extention:	Not reported

66 CROSBY ST/MANHATTAN (Continued) **S102671356**

Spiller Name:	SIGRAM MARMIS OIL CO
Spiller Address:	290 LOCUST AVENUE
Spiller City,St,Zip:	BRONX, NY
Spiller Cleanup Date:	/ /
Facility Contact:	Not reported
Facility Phone:	(212) 292-4500
Facility Extention:	Not reported
Spill Notifier:	Federal Government
PBS Number:	Not reported
Last Inspection:	/ /
Recommended Penalty:	Penalty Not Recommended
Enforcement Date:	/ /
Investigation Complete:	/ /
UST Involvement:	False
Date Region Sent Summary to Central Office:	/ /
Corrective Action Plan Submitted:	/ /
Date Spill Entered In Computer Data File:	02/28/89
Time Spill Entered In Computer Data File:	Not reported
Spill Record Last Update:	/ /
Is Updated:	False

Tank:

PBS Number:	Not reported
Tank Number:	Not reported
Tank Size:	Not reported
Test Method:	Not reported
Leak Rate Failed Tank:	Not reported
Gross Leak Rate:	Not reported

Material:

Material Class Type:	Petroleum
Quantity Spilled:	30
Unkonwn Quantity Spilled:	False
Units:	Gallons
Quantity Recovered:	0
Unkonwn Quantity Recovered:	False
Material:	#6 FUEL OIL
Class Type:	#6 FUEL OIL
Times Material Entry In File:	2190
CAS Number:	Not reported
Last Date:	19940728
DEC Remarks:	Not reported
Spill Cause:	NYC EMERGENCY MANAGEMENT OFFICE NOTIFIED, CLEAN UP CREW ON SCENE.

Z319 **VINYL BINDED PRODUCTS CORP** **RCRA-NonGen** **1000441500**
WSW **99 GREENS ST** **FINDS** **NYD001544907**
1/8-1/4 **NEW YORK, NY 10012** **MANIFEST**
0.203 mi.
1074 ft. **Site 5 of 5 in cluster Z**

Relative:
Lower

Actual:
23 ft.

RCRA-NonGen:

Date form received by agency:	01/01/2007
Facility name:	VINYL BINDED PRODUCTS CORP
Facility address:	99 GREENS ST NEW YORK, NY 10012
EPA ID:	NYD001544907
Mailing address:	GREENE ST NEW YORK, NY 10012

VINYL BINDED PRODUCTS CORP (Continued) **1000441500**

Contact: HARRY ELDBAUM
Contact address: GREENE ST
NEW YORK, NY 10012
Contact country: US
Contact telephone: (212) 966-6024
Contact email: Not reported
EPA Region: 02
Classification: Non-Generator
Description: Handler: Non-Generators do not presently generate hazardous waste

Owner/Operator Summary:
Owner/operator name: Not reported
Owner/operator address: NOT REQUIRED
NOT REQUIRED, WY 99999
Owner/operator country: US
Owner/operator telephone: (212) 555-1212
Legal status: Private
Owner/Operator Type: Operator
Owner/Op start date: Not reported
Owner/Op end date: Not reported

Owner/operator name: Not reported
Owner/operator address: NOT REQUIRED
NOT REQUIRED, WY 99999
Owner/operator country: US
Owner/operator telephone: (212) 555-1212
Legal status: Private
Owner/Operator Type: Owner
Owner/Op start date: Not reported
Owner/Op end date: Not reported

Handler Activities Summary:
U.S. importer of hazardous waste: No
Mixed waste (haz. and radioactive): No
Recycler of hazardous waste: No
Transporter of hazardous waste: No
Treater, storer or disposer of HW: No
Underground injection activity: No
On-site burner exemption: No
Furnace exemption: No
Used oil fuel burner: No
Used oil processor: No
User oil refiner: No
Used oil fuel marketer to burner: No
Used oil Specification marketer: No
Used oil transfer facility: No
Used oil transporter: No

Historical Generators:
Date form received by agency: 01/01/2006
Facility name: VINYL BINDED PRODUCTS CORP
Classification: Not a generator, verified

Date form received by agency: 06/29/1983
Facility name: VINYL BINDED PRODUCTS CORP
Classification: Not a generator, verified

VINYL BINDED PRODUCTS CORP (Continued) **1000441500**

Violation Status: No violations found

FINDS:

Registry ID: 110004335407

Environmental Interest/Information System
RCRAInfo is a national information system that supports the Resource Conservation and Recovery Act (RCRA) program through the tracking of events and activities related to facilities that generate, transport, and treat, store, or dispose of hazardous waste. RCRAInfo allows RCRA program staff to track the notification, permit, compliance, and corrective action activities required under RCRA.

NY MANIFEST:

EPA ID:	NYD001544907
Country:	USA
Mailing Name:	VINYL BONDED PRODUCTS
Mailing Contact:	HARRY D ELBAUM
Mailing Address:	99 GREENE ST
Mailing Address 2:	Not reported
Mailing City:	NEW YORK
Mailing State:	NY
Mailing Zip:	10012
Mailing Zip4:	Not reported
Mailing Country:	USA
Mailing Phone:	212-966-6024

Document ID:	NYO3073779
Manifest Status:	Completed copy
Trans1 State ID:	NYJA004
Trans2 State ID:	Not reported
Generator Ship Date:	830722
Trans1 Recv Date:	830722
Trans2 Recv Date:	Not reported
TSD Site Recv Date:	830722
Part A Recv Date:	030729
Part B Recv Date:	030729
Generator EPA ID:	NYD001544907
Trans1 EPA ID:	NYD049178296
Trans2 EPA ID:	Not reported
TSDF ID:	NYD049178296
Waste Code:	D002 - NON-LISTED CORROSIVE WASTES
Quantity:	00875
Units:	P - Pounds
Number of Containers:	005
Container Type:	DM - Metal drums, barrels
Handling Method:	Not reported
Specific Gravity:	100
Year:	83

X320 **CONSOLIDATED EDISON** **MANIFEST** **S109825603**
SSW **FRONT OF 66 CROSBY STREET** **N/A**
1/8-1/4 **NEW YORK, NY 10002**
0.204 mi.
1079 ft. **Site 9 of 11 in cluster X**

Relative:
Lower

Actual:
31 ft.

NY MANIFEST:

EPA ID:	NYP004169835
Country:	USA
Mailing Name:	CONSOLIDATED EDISON
Mailing Contact:	FRANKLYN MURRAY
Mailing Address:	4 IRVING PLACE RM 828
Mailing Address 2:	Not reported
Mailing City:	NEW YORK
Mailing State:	NY
Mailing Zip:	10003
Mailing Zip4:	Not reported
Mailing Country:	USA
Mailing Phone:	212-460-2808

Document ID:	Not reported
Manifest Status:	Not reported
Trans1 State ID:	NJ0000027193
Trans2 State ID:	Not reported
Generator Ship Date:	2009-05-14
Trans1 Recv Date:	2009-05-14
Trans2 Recv Date:	Not reported
TSD Site Recv Date:	2009-05-19
Part A Recv Date:	Not reported
Part B Recv Date:	Not reported
Generator EPA ID:	NYP004169835
Trans1 EPA ID:	Not reported
Trans2 EPA ID:	Not reported
TSDF ID:	NJD002200046
Waste Code:	Not reported
Quantity:	3000.0
Units:	P - Pounds
Number of Containers:	1.0
Container Type:	TT - Cargo tank, tank trucks
Handling Method:	T Chemical, physical, or biological treatment.
Specific Gravity:	1.0
Year:	2009
Manifest Tracking Num:	003534148JJK
Import Ind:	N
Export Ind:	N
Discr Quantity Ind:	N
Discr Type Ind:	N
Discr Residue Ind:	N
Discr Partial Reject Ind:	N
Discr Full Reject Ind:	N
Manifest Ref Num:	Not reported
Alt Fac RCRA Id:	Not reported
Alt Fac Sign Date:	Not reported
Mgmt Method Type Code:	H111

Document ID:	Not reported
Manifest Status:	Not reported

CONSOLIDATED EDISON (Continued) **S109825603**

Trans1 State ID:	NJ0000027193
Trans2 State ID:	Not reported
Generator Ship Date:	2009-05-14
Trans1 Recv Date:	2009-05-14
Trans2 Recv Date:	Not reported
TSD Site Recv Date:	2009-05-19
Part A Recv Date:	Not reported
Part B Recv Date:	Not reported
Generator EPA ID:	NYP004169835
Trans1 EPA ID:	Not reported
Trans2 EPA ID:	Not reported
TSDF ID:	NJD002200046
Waste Code:	Not reported
Quantity:	3000.0
Units:	P - Pounds
Number of Containers:	1.0
Container Type:	TT - Cargo tank, tank trucks
Handling Method:	T Chemical, physical, or biological treatment.
Specific Gravity:	1.0
Year:	2009
Manifest Tracking Num:	003534148JJK
Import Ind:	N
Export Ind:	N
Discr Quantity Ind:	N
Discr Type Ind:	N
Discr Residue Ind:	N
Discr Partial Reject Ind:	N
Discr Full Reject Ind:	N
Manifest Ref Num:	Not reported
Alt Fac RCRA Id:	Not reported
Alt Fac Sign Date:	Not reported
Mgmt Method Type Code:	H111

Document ID:	Not reported
Manifest Status:	Not reported
Trans1 State ID:	NJ0000027193
Trans2 State ID:	Not reported
Generator Ship Date:	2009-05-14
Trans1 Recv Date:	2009-05-14
Trans2 Recv Date:	Not reported
TSD Site Recv Date:	2009-05-19
Part A Recv Date:	Not reported
Part B Recv Date:	Not reported
Generator EPA ID:	NYP004169835
Trans1 EPA ID:	Not reported
Trans2 EPA ID:	Not reported
TSDF ID:	NJD002200046
Waste Code:	Not reported
Quantity:	3000.0
Units:	P - Pounds
Number of Containers:	1.0
Container Type:	TT - Cargo tank, tank trucks
Handling Method:	T Chemical, physical, or biological treatment.
Specific Gravity:	1.0
Year:	2009
Manifest Tracking Num:	003534148JJK

CONSOLIDATED EDISON (Continued) **S109825603**

Import Ind:	N
Export Ind:	N
Discr Quantity Ind:	N
Discr Type Ind:	N
Discr Residue Ind:	N
Discr Partial Reject Ind:	N
Discr Full Reject Ind:	N
Manifest Ref Num:	Not reported
Alt Fac RCRA Id:	Not reported
Alt Fac Sign Date:	Not reported
Mgmt Method Type Code:	H111

X321 **SOHO PLAZA CORP.** **AST** **A100296070**
SSW **66 CROSBY STREET** **N/A**
1/8-1/4 **NEW YORK, NY 10012**
0.204 mi.
1079 ft. **Site 10 of 11 in cluster X**

Relative:
Lower

Actual:
31 ft.

AST:

Region:	STATE
DEC Region:	2
Site Status:	Active
Facility Id:	2-607407
Program Type:	PBS
UTM X:	584609.62146000005
UTM Y:	4508415.7500299998
Expiration Date:	2017/02/07

Affiliation Records:

Site Id:	29260
Affiliation Type:	Owner
Company Name:	SOHO PLAZA CORP.
Contact Type:	MGR AGENT
Contact Name:	DAN DERMER
Address1:	66 CROSBY STREET AKA 514 BROADWAY
Address2:	Not reported
City:	NEW YORK
State:	NY
Zip Code:	10012
Country Code:	001
Phone:	(212) 683-6655
Phone Ext:	Not reported
Email:	Not reported
Fax Number:	Not reported
Modified By:	msbaptis
Date Last Modified:	12/7/2006

Site Id:	29260
Affiliation Type:	Mail Contact
Company Name:	DERMER MANAGEMENT INC.
Contact Type:	Not reported
Contact Name:	DANIEL DERMER
Address1:	10 EAST 40TH STREET
Address2:	45TH FLOOR
City:	NEW YORK
State:	NY
Zip Code:	10016
Country Code:	001

SOHO PLAZA CORP. (Continued) **A100296070**

Phone:	(212) 683-6655
Phone Ext:	Not reported
Email:	DANIEL@DERMERMGT.COM
Fax Number:	Not reported
Modified By:	MSBAPTIS
Date Last Modified:	11/29/2011

Site Id:	29260
Affiliation Type:	On-Site Operator
Company Name:	SOHO PLAZA CORP.
Contact Type:	Not reported
Contact Name:	MUSA
Address1:	Not reported
Address2:	Not reported
City:	Not reported
State:	NN
Zip Code:	Not reported
Country Code:	001
Phone:	(212) 431-3352
Phone Ext:	Not reported
Email:	Not reported
Fax Number:	Not reported
Modified By:	TRANSLAT
Date Last Modified:	3/4/2004

Site Id:	29260
Affiliation Type:	Emergency Contact
Company Name:	SOHO PLAZA CORP.
Contact Type:	Not reported
Contact Name:	DANIEL DERMER
Address1:	Not reported
Address2:	Not reported
City:	Not reported
State:	NN
Zip Code:	Not reported
Country Code:	001
Phone:	(800) 622-6907
Phone Ext:	Not reported
Email:	Not reported
Fax Number:	Not reported
Modified By:	TRANSLAT
Date Last Modified:	3/4/2004

Equipment Records:

C03 - Pipe Location - Aboveground/Underground Combination
H00 - Tank Leak Detection - None
A00 - Tank Internal Protection - None
D01 - Pipe Type - Steel/Carbon Steel/Iron
J02 - Dispenser - Suction
L09 - Piping Leak Detection - Exempt Suction Piping
F00 - Pipe External Protection - None
I04 - Overfill - Product Level Gauge (A/G)
I05 - Overfill - Vent Whistle
G03 - Tank Secondary Containment - Vault (w/o access)
B00 - Tank External Protection - None

Tank Info:

SOHO PLAZA CORP. (Continued) **A100296070**

Tank Number:	001
Tank Id:	62906
Tank Location:	1
Tank Type:	Steel/Carbon Steel/Iron
Tank Status:	In Service
Tank Model:	Not reported
Pipe Model:	Not reported
Install Date:	01/01/1900
Capacity Gallons:	5000
Tightness Test Method:	NN
Date Test:	Not reported
Next Test Date:	Not reported
Date Tank Closed:	Not reported
Register:	True
Modified By:	msbaptis
Last Modified:	12/07/2006

X322 **CON EDISON - MANHOLE 31074** **RCRA-LQG** **1012186145**
SSW **FRONT OF 66 CROSBY STREET** **NYP004169835**
1/8-1/4 **NEW YORK, NY 10002**
0.204 mi.
1079 ft. **Site 11 of 11 in cluster X**

Relative:
Lower

Actual:
31 ft.

RCRA-LQG:

Date form received by agency:	03/23/2010
Facility name:	CON EDISON - MANHOLE 31074
Facility address:	FRONT OF 66 CROSBY STREET NEW YORK, NY 10002
EPA ID:	NYP004169835
Mailing address:	4 IRVING PLACE NEW YORK, NY 10003
Contact:	FRANKLYN MURRAY
Contact address:	Not reported Not reported
Contact country:	Not reported
Contact telephone:	(212) 460-2808
Contact email:	MURRAYFR@CONED.COM
EPA Region:	02
Classification:	Large Quantity Generator
Description:	Handler: generates 1,000 kg or more of hazardous waste during any calendar month; or generates more than 1 kg of acutely hazardous waste during any calendar month; or generates more than 100 kg of any residue or contaminated soil, waste or other debris resulting from the cleanup of a spill, into or on any land or water, of acutely hazardous waste during any calendar month; or generates 1 kg or less of acutely hazardous waste during any calendar month, and accumulates more than 1 kg of acutely hazardous waste at any time; or generates 100 kg or less of any residue or contaminated soil, waste or other debris resulting from the cleanup of a spill, into or on any land or water, of acutely hazardous waste during any calendar month, and accumulates more than 100 kg of that material at any time

Owner/Operator Summary:

Owner/operator name:	CONSOLIDATED EDISON COMPANY OF NY, INC.
Owner/operator address:	4 IRVING PLACE NEW YORK, NY 10003
Owner/operator country:	US

CON EDISON - MANHOLE 31074 (Continued) **1012186145**

Owner/operator telephone: Not reported
Legal status: Private
Owner/Operator Type: Operator
Owner/Op start date: 05/14/2009
Owner/Op end date: Not reported

Owner/operator name: CONSOLIDATED EDISON COMPANY OF NY, INC.
Owner/operator address: 4 IRVING PLACE
NEW YORK, NY 10003
Owner/operator country: US
Owner/operator telephone: Not reported
Legal status: Private
Owner/Operator Type: Owner
Owner/Op start date: 05/14/2009
Owner/Op end date: Not reported

Handler Activities Summary:
U.S. importer of hazardous waste: No
Mixed waste (haz. and radioactive): No
Recycler of hazardous waste: No
Transporter of hazardous waste: No
Treater, storer or disposer of HW: No
Underground injection activity: No
On-site burner exemption: No
Furnace exemption: No
Used oil fuel burner: No
Used oil processor: No
User oil refiner: No
Used oil fuel marketer to burner: No
Used oil Specification marketer: No
Used oil transfer facility: No
Used oil transporter: No

Historical Generators:
Date form received by agency: 05/14/2009
Facility name: CON EDISON - MANHOLE 31074
Site name: CON EDISON
Classification: Conditionally Exempt Small Quantity Generator

Hazardous Waste Summary:
Waste code: D008
Waste name: LEAD

Violation Status: No violations found

AG323 **525 BROADWAY** **AST** **U003388910**
SW **525 BROADWAY** **HIST AST** **N/A**
1/8-1/4 **NEW YORK CITY, NY 10012**
0.207 mi.
1095 ft. **Site 2 of 10 in cluster AG**

Relative:
Lower

Actual:
28 ft.

AST:
Region: STATE
DEC Region: 2
Site Status: Active
Facility Id: 2-283290
Program Type: PBS

525 BROADWAY (Continued) **U003388910**

UTM X: 584582.87554000004
UTM Y: 4508488.5227100002
Expiration Date: 2012/08/24

Affiliation Records:

Site Id: 12501
Affiliation Type: Owner
Company Name: 525 REALTY CO C/O MORRIS GOLDAN REAL ESTATE
Contact Type: AGENT
Contact Name: BYRON R. GOLDMAN
Address1: 524 BROADWAY
Address2: Not reported
City: NEW YORK CITY
State: NY
Zip Code: 10012
Country Code: 001
Phone: (212) 925-3939
Phone Ext: Not reported
Email: Not reported
Fax Number: Not reported
Modified By: DXLIVING
Date Last Modified: 7/16/2007

Site Id: 12501
Affiliation Type: Mail Contact
Company Name: 525 REALTY COMPANY
Contact Type: Not reported
Contact Name: BILLING
Address1: % MORRIS GOLDMAN REAL ESTATE
Address2: 524 BROADWAY
City: NEW YORK
State: NY
Zip Code: 10012
Country Code: 001
Phone: (212) 925-3939
Phone Ext: Not reported
Email: MGOLDMANRE@AOL.COM
Fax Number: Not reported
Modified By: DXLIVING
Date Last Modified: 7/16/2007

Site Id: 12501
Affiliation Type: On-Site Operator
Company Name: 525 BROADWAY
Contact Type: Not reported
Contact Name: JOSEPH CZAJKOWSKI
Address1: Not reported
Address2: Not reported
City: Not reported
State: NN
Zip Code: Not reported
Country Code: 001
Phone: (212) 925-3939
Phone Ext: Not reported
Email: Not reported
Fax Number: Not reported
Modified By: TRANSLAT
Date Last Modified: 3/4/2004

525 BROADWAY (Continued) **U003388910**

Site Id:	12501
Affiliation Type:	Emergency Contact
Company Name:	525 REALTY CO C/O MORRIS GOLDM
Contact Type:	Not reported
Contact Name:	MORRIS GOLDMAN REAL ESTATE COR
Address1:	Not reported
Address2:	Not reported
City:	Not reported
State:	NN
Zip Code:	Not reported
Country Code:	001
Phone:	(212) 925-3939
Phone Ext:	Not reported
Email:	Not reported
Fax Number:	Not reported
Modified By:	TRANSLAT
Date Last Modified:	3/4/2004

Equipment Records:

A00 - Tank Internal Protection - None
D01 - Pipe Type - Steel/Carbon Steel/Iron
J02 - Dispenser - Suction
L09 - Piping Leak Detection - Exempt Suction Piping
C00 - Pipe Location - No Piping
F00 - Pipe External Protection - None
I04 - Overfill - Product Level Gauge (A/G)
H04 - Tank Leak Detection - Groundwater Well
G03 - Tank Secondary Containment - Vault (w/o access)
B00 - Tank External Protection - None

Tank Info:

Tank Number:	001
Tank Id:	14887
Tank Location:	1
Tank Type:	Steel/Carbon Steel/Iron
Tank Status:	In Service
Tank Model:	Not reported
Pipe Model:	Not reported
Install Date:	01/01/1955
Capacity Gallons:	4000
Tightness Test Method:	NN
Date Test:	Not reported
Next Test Date:	Not reported
Date Tank Closed:	Not reported
Register:	True
Modified By:	DXLIVING
Last Modified:	07/16/2007

HIST AST:

PBS Number:	2-283290
SWIS Code:	6201
Operator:	JOSEPH CZAJKOWSKI
Facility Phone:	(212) 925-3939
Facility Addr2:	525 BROADWAY
Facility Type:	MANUFACTURING
Emergency:	MORRIS GOLDMAN REAL ESTATE COR

525 BROADWAY (Continued) **U003388910**

Emergency Tel:	(212) 925-3939
Old PBSNO:	Not reported
Date Inspected:	Not reported
Inspector:	Not reported
Result of Inspection:	Not reported
Owner Name:	525 REALTY CO C/O MORRIS GOLDM
Owner Address:	524 BROADWAY
Owner City,St,Zip:	NEW YORK CITY, NY 10012
Federal ID:	Not reported
Owner Tel:	(212) 925-3939
Owner Type:	Corporate/Commercial
Owner Subtype:	Not reported
Mailing Contact:	MORRIS GOLDMAN REAL ESTAT
Mailing Name:	525 REALTY CO C/O MORRIS GOLDM
Mailing Address:	524 BROADWAY
Mailing Address 2:	Not reported
Mailing City,St,Zip:	NEW YORK CITY, NY 10012
Mailing Telephone:	(212) 925-3939
Owner Mark:	First Owner
Facility Status:	1 - Active PBS facility, i.e. total capacity of the PBS tanks is greater than 1,100 gallons, regardless if Subpart 360-14 tanks exist or not at the facility.
Certification Flag:	False
Certification Date:	08/15/1997
Expiration:	08/24/2002
Renew Flag:	False
Renew Date:	Not reported
Total Capacity:	4000
FAMT:	True
Facility Screen:	No Missing Data
Owner Screen:	Minor Data Missing
Tank Screen:	Minor Data Missing
Dead Letter:	False
CBS Number:	Not reported
Town or City:	NEW YORK CITY
County Code:	62
Town or City Code:	01
Region:	2

Tank ID:	001
Tank Location:	ABOVEGROUND
Tank Status:	In Service
Install Date:	Not reported
Capacity (Gal):	4000
Product Stored:	NOS 5 OR 6 FUEL OIL
Tank Type:	Steel/carbon steel
Tank Internal:	Not reported
Tank External:	Not reported
Pipe Location:	Not reported
Pipe Type:	STEEL/IRON
Pipe Internal:	Not reported
Pipe External:	Not reported
Tank Containment:	Diking
Leak Detection:	3
Overfill Protection:	4
Dispenser Method:	Suction
Date Tested:	Not reported

525 BROADWAY (Continued) **U003388910**

Next Test Date:	Not reported
Missing Data for Tank:	Minor Data Missing
Date Closed:	Not reported
Test Method:	Not reported
Deleted:	False
Updated:	False
SPDES Number:	Not reported
Lat/Long:	Not reported

AG324 **NYCDEP** **RCRA-NonGen** **1009218070**
SW **518 BROADWAY** **MANIFEST** **NYP003662525**
1/8-1/4 **NEW YORK, NY 10012**
0.208 mi.
1097 ft. **Site 3 of 10 in cluster AG**

Relative:
Lower

Actual:
29 ft.

RCRA-NonGen:

Date form received by agency:	01/27/2006
Facility name:	NYCDEP
Facility address:	518 BROADWAY NEW YORK, NY 10012
EPA ID:	NYP003662525
Mailing address:	FLUSHING BLVD FLUSHING, NY
Contact:	JOANNE NURSE
Contact address:	FLUSHING BLVD FLUSHING, NY
Contact country:	US
Contact telephone:	(718) 595-4675
Contact email:	Not reported
EPA Region:	02
Classification:	Non-Generator
Description:	Handler: Non-Generators do not presently generate hazardous waste

Handler Activities Summary:

U.S. importer of hazardous waste:	No
Mixed waste (haz. and radioactive):	No
Recycler of hazardous waste:	No
Transporter of hazardous waste:	No
Treater, storer or disposer of HW:	No
Underground injection activity:	No
On-site burner exemption:	No
Furnace exemption:	No
Used oil fuel burner:	No
Used oil processor:	No
User oil refiner:	No
Used oil fuel marketer to burner:	No
Used oil Specification marketer:	No
Used oil transfer facility:	No
Used oil transporter:	No

Historical Generators:

Date form received by agency:	01/26/2006
Facility name:	NYCDEP
Classification:	Not a generator, verified

Date form received by agency:	01/25/2006
Facility name:	NYCDEP

NYCDEP (Continued) **1009218070**

Classification: Not a generator, verified

Date form received by agency: 11/25/2005
Facility name: NYCDEP
Classification: Small Quantity Generator

Violation Status: No violations found

NY MANIFEST:
EPA ID: NYP003662525
Country: USA
Mailing Name: NYC DEP
Mailing Contact: N/S
Mailing Address: 96-05 HORACE HARDING EXP BSMT
Mailing Address 2: Not reported
Mailing City: CORONA
Mailing State: NY
Mailing Zip: 11368
Mailing Zip4: Not reported
Mailing Country: USA
Mailing Phone: N/S

Document ID: NYG5225193
Manifest Status: Not reported
Trans1 State ID: NYD049178296
Trans2 State ID: Not reported
Generator Ship Date: 11/14/2005
Trans1 Recv Date: 11/14/2005
Trans2 Recv Date: Not reported
TSD Site Recv Date: 12/13/2005
Part A Recv Date: Not reported
Part B Recv Date: Not reported
Generator EPA ID: NYP003662525
Trans1 EPA ID: 70491PA
Trans2 EPA ID: Not reported
TSDF ID: CDX480000000
Waste Code: D001 - NON-LISTED IGNITABLE WASTES
Quantity: 00100
Units: P - Pounds
Number of Containers: 001
Container Type: DM - Metal drums, barrels
Handling Method: B Incineration, heat recovery, burning.
Specific Gravity: 01.00
Year: Not reported

Document ID: NYG5225193
Manifest Status: Not reported
Trans1 State ID: NYD049178296
Trans2 State ID: Not reported
Generator Ship Date: 11/14/2005
Trans1 Recv Date: 11/14/2005
Trans2 Recv Date: Not reported
TSD Site Recv Date: 12/13/2005
Part A Recv Date: Not reported
Part B Recv Date: Not reported
Generator EPA ID: NYP003662525

NYCDEP (Continued) **1009218070**

Trans1 EPA ID:	70491PA
Trans2 EPA ID:	Not reported
TSDF ID:	CDX480000000
Waste Code:	D001 - NON-LISTED IGNITABLE WASTES
Quantity:	00100
Units:	P - Pounds
Number of Containers:	001
Container Type:	DM - Metal drums, barrels
Handling Method:	B Incineration, heat recovery, burning.
Specific Gravity:	01.00
Year:	2005

AB325 **380 LAFAYETTE STREET** **AST** **A100293746**
NE **380 LAFAYETTE STREET** **N/A**
1/8-1/4 **NEW YORK, NY 10003**
0.208 mi.
1100 ft. **Site 12 of 18 in cluster AB**

Relative:
Higher

Actual:
42 ft.

AST:

Region:	STATE
DEC Region:	2
Site Status:	Active
Facility Id:	2-607417
Program Type:	PBS
UTM X:	585047.26303000003
UTM Y:	4509054.6878000004
Expiration Date:	2017/05/21

Affiliation Records:

Site Id:	29270
Affiliation Type:	Mail Contact
Company Name:	NEW BEDFORD MGMT CORP
Contact Type:	Not reported
Contact Name:	PAUL GANS
Address1:	210 E 23RD ST 5TH FLR
Address2:	5TH FLR
City:	NEW YORK
State:	NY
Zip Code:	10010
Country Code:	001
Phone:	(212) 674-6123
Phone Ext:	Not reported
Email:	OGANS@NBMGMT.COM
Fax Number:	Not reported
Modified By:	MSBAPTIS
Date Last Modified:	3/29/2012

Site Id:	29270
Affiliation Type:	On-Site Operator
Company Name:	380 LAFAYETTE STREET
Contact Type:	Not reported
Contact Name:	DASHA LEKSRISAWAT
Address1:	Not reported
Address2:	Not reported
City:	Not reported
State:	NN
Zip Code:	Not reported
Country Code:	001

380 LAFAYETTE STREET (Continued) **A100293746**

Phone:	(917) 509-5653
Phone Ext:	Not reported
Email:	Not reported
Fax Number:	Not reported
Modified By:	CGFREEDM
Date Last Modified:	7/24/2007

Site Id:	29270
Affiliation Type:	Emergency Contact
Company Name:	S.E.G. 380 HOLDINGS, LLC %DOWNTOWN PROPERTIES
Contact Type:	Not reported
Contact Name:	RICHARD BASSIK
Address1:	Not reported
Address2:	Not reported
City:	Not reported
State:	NN
Zip Code:	Not reported
Country Code:	999
Phone:	(917) 881-2055
Phone Ext:	Not reported
Email:	Not reported
Fax Number:	Not reported
Modified By:	CGFREEDM
Date Last Modified:	7/24/2007

Site Id:	29270
Affiliation Type:	Owner
Company Name:	S.E.G. 380 HOLDINGS, LLC C/O NEW BEDFORD MGMT CORP
Contact Type:	MANAGING AGENT
Contact Name:	PAUL GANS
Address1:	210 E 23RD ST 5TH FLR
Address2:	Not reported
City:	NEW YORK
State:	NY
Zip Code:	10010
Country Code:	001
Phone:	(212) 674-6123
Phone Ext:	Not reported
Email:	Not reported
Fax Number:	Not reported
Modified By:	MSBAPTIS
Date Last Modified:	3/29/2012

Equipment Records:

A00 - Tank Internal Protection - None
D01 - Pipe Type - Steel/Carbon Steel/Iron
J02 - Dispenser - Suction
L09 - Piping Leak Detection - Exempt Suction Piping
C03 - Pipe Location - Aboveground/Underground Combination
H00 - Tank Leak Detection - None
B01 - Tank External Protection - Painted/Asphalt Coating
F00 - Pipe External Protection - None
I04 - Overfill - Product Level Gauge (A/G)
G00 - Tank Secondary Containment - None
I05 - Overfill - Vent Whistle

Tank Info:

380 LAFAYETTE STREET (Continued) **A100293746**

Tank Number:	001
Tank Id:	62919
Tank Location:	1
Tank Type:	Steel/Carbon Steel/Iron
Tank Status:	In Service
Tank Model:	Not reported
Pipe Model:	Not reported
Install Date:	01/01/1970
Capacity Gallons:	5000
Tightness Test Method:	NN
Date Test:	Not reported
Next Test Date:	Not reported
Date Tank Closed:	Not reported
Register:	True
Modified By:	CGFREEDM
Last Modified:	07/24/2007

AB326 **PETERSBURG PRESS INC** **RCRA-NonGen** **1004759960**
NE **380 LAFAYETTE ST** **FINDS** **NYR000027342**
1/8-1/4 **NEW YORK, NY 10003** **MANIFEST**
0.208 mi.
1100 ft. **Site 13 of 18 in cluster AB**

Relative:
Higher

Actual:
42 ft.

RCRA-NonGen:

Date form received by agency:	01/01/2007
Facility name:	PETERSBURG PRESS INC
Facility address:	380 LAFAYETTE ST NEW YORK, NY 10003
EPA ID:	NYR000027342
Mailing address:	LAFAYETTE ST NEW YORK, NY 10003
Contact:	PERRY TYMESON
Contact address:	LAFAYETTE ST NEW YORK, NY 10003
Contact country:	US
Contact telephone:	(212) 420-0890
Contact email:	Not reported
EPA Region:	02
Classification:	Non-Generator
Description:	Handler: Non-Generators do not presently generate hazardous waste

Owner/Operator Summary:

Owner/operator name:	DEL REALTY
Owner/operator address:	380 LAFAYETTE ST NEW YORK, NY 10003
Owner/operator country:	US
Owner/operator telephone:	(212) 674-3332
Legal status:	Private
Owner/Operator Type:	Owner
Owner/Op start date:	Not reported
Owner/Op end date:	Not reported

Owner/operator name:	DEL REALTY
Owner/operator address:	380 LAFAYETTE ST NEW YORK, NY 10003
Owner/operator country:	US
Owner/operator telephone:	(212) 674-3332

PETERSBURG PRESS INC (Continued) **1004759960**

Legal status: Private
Owner/Operator Type: Operator
Owner/Op start date: Not reported
Owner/Op end date: Not reported

Handler Activities Summary:
U.S. importer of hazardous waste: No
Mixed waste (haz. and radioactive): No
Recycler of hazardous waste: No
Transporter of hazardous waste: No
Treater, storer or disposer of HW: No
Underground injection activity: No
On-site burner exemption: No
Furnace exemption: No
Used oil fuel burner: No
Used oil processor: No
User oil refiner: No
Used oil fuel marketer to burner: No
Used oil Specification marketer: No
Used oil transfer facility: No
Used oil transporter: No

Historical Generators:
Date form received by agency: 01/01/2006
Facility name: PETERSBURG PRESS INC
Classification: Not a generator, verified

Date form received by agency: 07/29/1996
Facility name: PETERSBURG PRESS INC
Classification: Conditionally Exempt Small Quantity Generator

Violation Status: No violations found

FINDS:

Registry ID: 110004527030

Environmental Interest/Information System
RCRAInfo is a national information system that supports the Resource Conservation and Recovery Act (RCRA) program through the tracking of events and activities related to facilities that generate, transport, and treat, store, or dispose of hazardous waste. RCRAInfo allows RCRA program staff to track the notification, permit, compliance, and corrective action activities required under RCRA.

NY MANIFEST:
EPA ID: NYR000027342
Country: USA
Mailing Name: PETERSBURG PRESS
Mailing Contact: PERRY TYMESON
Mailing Address: 380 LAFAYETTE STREET
Mailing Address 2: Not reported
Mailing City: NEW YORK
Mailing State: NY
Mailing Zip: 10003

PETERSBURG PRESS INC (Continued) **1004759960**

Mailing Zip4: Not reported
Mailing Country: USA
Mailing Phone: 212-420-0890

Document ID: NYB8039088
Manifest Status: Completed after the designated time period for a TSDF to get a copy to the DEC
Trans1 State ID: JA334
Trans2 State ID: T405YXNJ
Generator Ship Date: 960815
Trans1 Recv Date: 960815
Trans2 Recv Date: 960826
TSD Site Recv Date: 960826
Part A Recv Date: 960912
Part B Recv Date: 960924
Generator EPA ID: NYR000027342
Trans1 EPA ID: NJD986607380
Trans2 EPA ID: NJD986607380
TSDF ID: NYD057770109
Waste Code: D001 - NON-LISTED IGNITABLE WASTES
Quantity: 00055
Units: G - Gallons (liquids only)* (8.3 pounds)
Number of Containers: 001
Container Type: DM - Metal drums, barrels
Handling Method: B Incineration, heat recovery, burning.
Specific Gravity: 100
Year: 96

AH327 **CAMPER ATLANTIC CORP** **RCRA-NonGen** **1004761419**
West **125 PRINCE ST** **FINDS** **NYR000086686**
1/8-1/4 **NEW YORK, NY 10012**
0.209 mi.
1103 ft. **Site 4 of 5 in cluster AH**

Relative:
Lower

Actual:
23 ft.

RCRA-NonGen:
Date form received by agency: 01/01/2007
Facility name: CAMPER ATLANTIC CORP
Facility address: 125 PRINCE ST
NEW YORK, NY 10012
EPA ID: NYR000086686
Mailing address: PRINCE ST
NEW YORK, NY 10012
Contact: JOSU ABOITIZ
Contact address: PRINCE ST
NEW YORK, NY 10012
Contact country: US
Contact telephone: (212) 358-1841
Contact email: Not reported
EPA Region: 02
Classification: Non-Generator
Description: Handler: Non-Generators do not presently generate hazardous waste

Owner/Operator Summary:
Owner/operator name: HAROLD MILGRIM AS TRUSTEE
Owner/operator address: 125 PRINCE ST
NEW YORK, NY 10012
Owner/operator country: US

CAMPER ATLANTIC CORP (Continued) **1004761419**

Owner/operator telephone: (212) 358-1842
Legal status: Private
Owner/Operator Type: Owner
Owner/Op start date: Not reported
Owner/Op end date: Not reported

Owner/operator name: HAROLD MILGRIM AS TRUSTEE
Owner/operator address: 125 PRINCE ST
NEW YORK, NY 10012
Owner/operator country: US
Owner/operator telephone: (212) 358-1842
Legal status: Private
Owner/Operator Type: Operator
Owner/Op start date: Not reported
Owner/Op end date: Not reported

Handler Activities Summary:
U.S. importer of hazardous waste: No
Mixed waste (haz. and radioactive): No
Recycler of hazardous waste: No
Transporter of hazardous waste: No
Treater, storer or disposer of HW: No
Underground injection activity: No
On-site burner exemption: No
Furnace exemption: No
Used oil fuel burner: No
Used oil processor: No
User oil refiner: No
Used oil fuel marketer to burner: No
Used oil Specification marketer: No
Used oil transfer facility: No
Used oil transporter: No

Historical Generators:
Date form received by agency: 01/01/2006
Facility name: CAMPER ATLANTIC CORP
Classification: Not a generator, verified

Date form received by agency: 06/08/2000
Facility name: CAMPER ATLANTIC CORP
Classification: Small Quantity Generator

Violation Status: No violations found

FINDS:

Registry ID: 110004562492

Environmental Interest/Information System
RCRAInfo is a national information system that supports the Resource Conservation and Recovery Act (RCRA) program through the tracking of events and activities related to facilities that generate, transport, and treat, store, or dispose of hazardous waste. RCRAInfo allows RCRA program staff to track the notification, permit, compliance, and corrective action activities required under RCRA.

AJ328 **CON EDISON SERVICE BOX 537** **RCRA-NonGen** **1014917970**
SE **235 BOWERY ST** **NYP004215539**
1/8-1/4 **NEW YORK, NY 10002**
0.209 mi.
1104 ft. **Site 1 of 6 in cluster AJ**

Relative:
Higher

Actual:
42 ft.

RCRA-NonGen:

Date form received by agency:	10/13/2010
Facility name:	CON EDISON SERVICE BOX 537
Facility address:	235 BOWERY ST NEW YORK, NY 10002
EPA ID:	NYP004215539
Mailing address:	IRVING PL RM 828 NEW YORK, NY 10003
Contact:	DANIELLE SIERRA
Contact address:	Not reported Not reported
Contact country:	Not reported
Contact telephone:	(212) 894-9472
Contact email:	Not reported
EPA Region:	02
Classification:	Non-Generator
Description:	Handler: Non-Generators do not presently generate hazardous waste

Handler Activities Summary:

U.S. importer of hazardous waste:	No
Mixed waste (haz. and radioactive):	No
Recycler of hazardous waste:	No
Transporter of hazardous waste:	No
Treater, storer or disposer of HW:	No
Underground injection activity:	No
On-site burner exemption:	No
Furnace exemption:	No
Used oil fuel burner:	No
Used oil processor:	No
User oil refiner:	No
Used oil fuel marketer to burner:	No
Used oil Specification marketer:	No
Used oil transfer facility:	No
Used oil transporter:	No

Historical Generators:

Date form received by agency:	09/13/2010
Facility name:	CON EDISON SERVICE BOX 537
Classification:	Conditionally Exempt Small Quantity Generator

Violation Status: No violations found

AJ329 **NEW MUSEUM OF CONTEMPORARY ART** **UST** **U004047709**
SE **235 BOWERY** **N/A**
1/8-1/4 **NEW YORK, NY 10022**
0.209 mi.
1104 ft. **Site 2 of 6 in cluster AJ**

Relative:
Higher

Actual:
42 ft.

UST:

Facility Id:	2-610125
Region:	STATE
DEC Region:	2
Site Status:	Unregulated
Program Type:	PBS

NEW MUSEUM OF CONTEMPORARY ART (Continued) **U004047709**

Expiration Date:	N/A
UTM X:	585032.49153999996
UTM Y:	4508405.7095600003

Affiliation Records:

Site Id:	359629
Affiliation Type:	Owner
Company Name:	NEW MUSEUM OF CONTEMPORARY ART
Contact Type:	DEPUTY DIRECTOR
Contact Name:	LISA ROUMELL
Address1:	210 11TH AVENUE 2ND FLOOR
Address2:	Not reported
City:	NEW YORK
State:	NY
Zip Code:	10001
Country Code:	001
Phone:	(212) 219-1222
Phone Ext:	230
Email:	Not reported
Fax Number:	Not reported
Modified By:	KXTANG
Date Last Modified:	2/16/2006

Site Id:	359629
Affiliation Type:	Mail Contact
Company Name:	NEW MUSEUM OF CONTEMPORARY ART
Contact Type:	Not reported
Contact Name:	LISA ROUMELL
Address1:	201 11TH AVENUE 2ND FLOOR
Address2:	Not reported
City:	NEW YORK
State:	NY
Zip Code:	10001
Country Code:	001
Phone:	(212) 219-1222
Phone Ext:	230
Email:	Not reported
Fax Number:	Not reported
Modified By:	KXTANG
Date Last Modified:	2/16/2006

Site Id:	359629
Affiliation Type:	On-Site Operator
Company Name:	NEW MUSEUM OF CONTEMPORARY ART
Contact Type:	Not reported
Contact Name:	SCIAME CONTRUCTION CO. INC.
Address1:	Not reported
Address2:	Not reported
City:	Not reported
State:	NN
Zip Code:	Not reported
Country Code:	001
Phone:	(212) 232-2200
Phone Ext:	Not reported
Email:	Not reported
Fax Number:	Not reported
Modified By:	KXTANG
Date Last Modified:	2/16/2006

NEW MUSEUM OF CONTEMPORARY ART (Continued) **U004047709**

Site Id:	359629
Affiliation Type:	Emergency Contact
Company Name:	NEW MUSEUM OF CONTEMPORARY ART
Contact Type:	Not reported
Contact Name:	LOUIS SILBERT
Address1:	Not reported
Address2:	Not reported
City:	Not reported
State:	NN
Zip Code:	Not reported
Country Code:	001
Phone:	(917) 939-0020
Phone Ext:	Not reported
Email:	Not reported
Fax Number:	Not reported
Modified By:	KXTANG
Date Last Modified:	2/16/2006

Equipment Records:

F00 - Pipe External Protection - None
F00 - Pipe External Protection - None
F00 - Pipe External Protection - None
F00 - Pipe External Protection - None
H00 - Tank Leak Detection - None
E00 - Piping Secondary Containment - None
H00 - Tank Leak Detection - None
E00 - Piping Secondary Containment - None
H00 - Tank Leak Detection - None
E00 - Piping Secondary Containment - None
H00 - Tank Leak Detection - None
E00 - Piping Secondary Containment - None
D01 - Pipe Type - Steel/Carbon Steel/Iron
A00 - Tank Internal Protection - None
D01 - Pipe Type - Steel/Carbon Steel/Iron
A00 - Tank Internal Protection - None
D01 - Pipe Type - Steel/Carbon Steel/Iron
A00 - Tank Internal Protection - None
D01 - Pipe Type - Steel/Carbon Steel/Iron
A00 - Tank Internal Protection - None
J00 - Dispenser - None
J00 - Dispenser - None
J00 - Dispenser - None
J00 - Dispenser - None
I00 - Overfill - None
I00 - Overfill - None
I00 - Overfill - None
I00 - Overfill - None
G03 - Tank Secondary Containment - Vault (w/o access)
C02 - Pipe Location - Underground/On-ground
G03 - Tank Secondary Containment - Vault (w/o access)
C02 - Pipe Location - Underground/On-ground
G03 - Tank Secondary Containment - Vault (w/o access)
C02 - Pipe Location - Underground/On-ground
G03 - Tank Secondary Containment - Vault (w/o access)
C02 - Pipe Location - Underground/On-ground
L00 - Piping Leak Detection - None
L00 - Piping Leak Detection - None

NEW MUSEUM OF CONTEMPORARY ART (Continued) **U004047709**

L00 - Piping Leak Detection - None
L00 - Piping Leak Detection - None
K00 - Spill Prevention - None
B00 - Tank External Protection - None
K00 - Spill Prevention - None
B00 - Tank External Protection - None
K00 - Spill Prevention - None
B00 - Tank External Protection - None
K00 - Spill Prevention - None
B00 - Tank External Protection - None

Tank Info:

Site ID:	359629
Tank Number:	1
Tank ID:	210064
Tank Status:	Closed - Removed
Tank Model:	Not reported
Pipe Model:	Not reported
Install Date:	01/04/2006
Capacity Gallons:	550
Tightness Test Method:	NN
Next Test Date:	Not reported
Date Tank Closed:	01/04/2006
Tank Location:	5
Tank Type:	Steel/carbon steel
Date Test:	Not reported
Register:	True
Modified By:	KXTANG
Last Modified:	02/16/2006
Site ID:	359629
Tank Number:	2
Tank ID:	210065
Tank Status:	Closed - Removed
Tank Model:	Not reported
Pipe Model:	Not reported
Install Date:	01/04/2006
Capacity Gallons:	550
Tightness Test Method:	NN
Next Test Date:	Not reported
Date Tank Closed:	01/04/2006
Tank Location:	5
Tank Type:	Steel/carbon steel
Date Test:	Not reported
Register:	True
Modified By:	KXTANG
Last Modified:	02/16/2006
Site ID:	359629
Tank Number:	3
Tank ID:	210066
Tank Status:	Closed - Removed
Tank Model:	Not reported
Pipe Model:	Not reported
Install Date:	01/04/2006

NEW MUSEUM OF CONTEMPORARY ART (Continued) **U004047709**

Capacity Gallons:	550
Tightness Test Method:	NN
Next Test Date:	Not reported
Date Tank Closed:	01/04/2006
Tank Location:	5
Tank Type:	Steel/carbon steel
Date Test:	Not reported
Register:	True
Modified By:	KXTANG
Last Modified:	02/16/2006
Site ID:	359629
Tank Number:	4
Tank ID:	210067
Tank Status:	Closed - Removed
Tank Model:	Not reported
Pipe Model:	Not reported
Install Date:	01/04/2006
Capacity Gallons:	550
Tightness Test Method:	NN
Next Test Date:	Not reported
Date Tank Closed:	01/04/2006
Tank Location:	5
Tank Type:	Steel/carbon steel
Date Test:	Not reported
Register:	True
Modified By:	KXTANG
Last Modified:	02/16/2006

AB330 **CON EDISON MANHOLE 59368** **RCRA-NonGen** **1014919435**
NE **379 LAFAYETTE ST** **NYP004236016**
1/8-1/4 **NEW YORK, NY 10003**
0.210 mi.
1110 ft. **Site 14 of 18 in cluster AB**

Relative:
Higher

Actual:
42 ft.

RCRA-NonGen:

Date form received by agency:	06/23/2011
Facility name:	CON EDISON MANHOLE 59368
Facility address:	379 LAFAYETTE ST NEW YORK, NY 10003
EPA ID:	NYP004236016
Mailing address:	IRVING PLAZA RM 828 NEW YORK, NY 10003
Contact:	TONI-ANN FRANZONE
Contact address:	Not reported Not reported
Contact country:	Not reported
Contact telephone:	(212) 894-9450
Contact email:	Not reported
EPA Region:	02
Classification:	Non-Generator
Description:	Handler: Non-Generators do not presently generate hazardous waste

Handler Activities Summary:

U.S. importer of hazardous waste:	No
Mixed waste (haz. and radioactive):	No

CON EDISON MANHOLE 59368 (Continued) **1014919435**

Recycler of hazardous waste:	No
Transporter of hazardous waste:	No
Treater, storer or disposer of HW:	No
Underground injection activity:	No
On-site burner exemption:	No
Furnace exemption:	No
Used oil fuel burner:	No
Used oil processor:	No
User oil refiner:	No
Used oil fuel marketer to burner:	No
Used oil Specification marketer:	No
Used oil transfer facility:	No
Used oil transporter:	No

Historical Generators:

Date form received by agency:	05/24/2011
Facility name:	CON EDISON MANHOLE 59368
Classification:	Conditionally Exempt Small Quantity Generator
Violation Status:	No violations found

AB331 **CONSOLIDATED EDISON - MH 59368** **MANIFEST** **S111158007**
NE **379 LAFAYETTE ST** **N/A**
1/8-1/4 **NEW YORK, NY 10003**
0.210 mi.
1110 ft. **Site 15 of 18 in cluster AB**

Relative:
Higher

Actual:
42 ft.

NY MANIFEST:

EPA ID:	NYP004236016
Country:	USA
Mailing Name:	CONSOLIDATED EDISON - MH 59368
Mailing Contact:	TOM TEELING
Mailing Address:	4 IRVING PLACE RM 828
Mailing Address 2:	Not reported
Mailing City:	NEW YORK
Mailing State:	NY
Mailing Zip:	10003
Mailing Zip4:	Not reported
Mailing Country:	USA
Mailing Phone:	212-460-3770
Document ID:	Not reported
Manifest Status:	Not reported
Trans1 State ID:	NJ0000027193
Trans2 State ID:	Not reported
Generator Ship Date:	2011-05-24
Trans1 Recv Date:	2011-05-24
Trans2 Recv Date:	Not reported
TSD Site Recv Date:	2011-05-24
Part A Recv Date:	Not reported
Part B Recv Date:	Not reported
Generator EPA ID:	NYP004236016
Trans1 EPA ID:	Not reported
Trans2 EPA ID:	Not reported
TSDF ID:	NJD002200046
Waste Code:	Not reported
Quantity:	3000.0

CONSOLIDATED EDISON - MH 59368 (Continued) **S111158007**

Units:	P - Pounds
Number of Containers:	1.0
Container Type:	TT - Cargo tank, tank trucks
Handling Method:	T Chemical, physical, or biological treatment.
Specific Gravity:	1.0
Year:	2011
Manifest Tracking Num:	007658393JJK
Import Ind:	N
Export Ind:	N
Discr Quantity Ind:	N
Discr Type Ind:	N
Discr Residue Ind:	N
Discr Partial Reject Ind:	N
Discr Full Reject Ind:	N
Manifest Ref Num:	Not reported
Alt Fac RCRA Id:	Not reported
Alt Fac Sign Date:	Not reported
Mgmt Method Type Code:	H111

AJ332 **NEW MUSEUM OF CONTEMPORARY ART** **AST** **A100194130**
SE **231 BOWERY** **N/A**
1/8-1/4 **NEW YORK, NY 10002**
0.214 mi.
1132 ft. **Site 3 of 6 in cluster AJ**

Relative:
Higher

Actual:
42 ft.

AST:

Region:	STATE
DEC Region:	2
Site Status:	Active
Facility Id:	2-607085
Program Type:	PBS
UTM X:	585023.0575
UTM Y:	4508396.0535700005
Expiration Date:	2013/08/19

Affiliation Records:

Site Id:	28940
Affiliation Type:	Mail Contact
Company Name:	J & M REALTY SERVICES
Contact Type:	Not reported
Contact Name:	ADRIEL DELAROSA
Address1:	21 WEST 86TH STREET
Address2:	Not reported
City:	NEW YORK
State:	NY
Zip Code:	10024
Country Code:	001
Phone:	(212) 721-0424
Phone Ext:	Not reported
Email:	Not reported
Fax Number:	Not reported
Modified By:	MSBAPTIS
Date Last Modified:	3/10/2010

Site Id:	28940
Affiliation Type:	On-Site Operator
Company Name:	NEW MUSEUM OF CONTEMPORARY
Contact Type:	Not reported

NEW MUSEUM OF CONTEMPORARY ART (Continued) **A100194130**

Contact Name:	ADRIEL DELAROSA
Address1:	Not reported
Address2:	Not reported
City:	Not reported
State:	NN
Zip Code:	Not reported
Country Code:	001
Phone:	(917) 903-0157
Phone Ext:	Not reported
Email:	Not reported
Fax Number:	Not reported
Modified By:	MSBAPTIS
Date Last Modified:	3/10/2010

Site Id:	28940
Affiliation Type:	Emergency Contact
Company Name:	BOHO CORP.
Contact Type:	Not reported
Contact Name:	JERRY EDELMAN
Address1:	Not reported
Address2:	Not reported
City:	Not reported
State:	NN
Zip Code:	Not reported
Country Code:	999
Phone:	(917) 952-5676
Phone Ext:	Not reported
Email:	Not reported
Fax Number:	Not reported
Modified By:	MSBAPTIS
Date Last Modified:	3/10/2010

Site Id:	28940
Affiliation Type:	Owner
Company Name:	NEW MUSEUM OF CONTEMPORARY ART
Contact Type:	AGENT
Contact Name:	JERRY EDELMAN
Address1:	235 BOWERY
Address2:	Not reported
City:	NEW YORK
State:	NY
Zip Code:	10002
Country Code:	001
Phone:	(212) 721-0424
Phone Ext:	Not reported
Email:	Not reported
Fax Number:	Not reported
Modified By:	MSBAPTIS
Date Last Modified:	3/10/2010

Equipment Records:

D00 - Pipe Type - No Piping
G00 - Tank Secondary Containment - None
I05 - Overfill - Vent Whistle
J00 - Dispenser - None
A00 - Tank Internal Protection - None
B01 - Tank External Protection - Painted/Asphalt Coating

NEW MUSEUM OF CONTEMPORARY ART (Continued) **A100194130**

F00 - Pipe External Protection - None
I04 - Overfill - Product Level Gauge (A/G)
C03 - Pipe Location - Aboveground/Underground Combination
E00 - Piping Secondary Containment - None
H00 - Tank Leak Detection - None
L00 - Piping Leak Detection - None

Tank Info:

Tank Number:	01
Tank Id:	62289
Tank Location:	1
Tank Type:	Steel/Carbon Steel/Iron
Tank Status:	In Service
Tank Model:	Not reported
Pipe Model:	Not reported
Install Date:	01/01/1920
Capacity Gallons:	3000
Tightness Test Method:	21
Date Test:	01/27/2010
Next Test Date:	Not reported
Date Tank Closed:	Not reported
Register:	True
Modified By:	BKFALVEY
Last Modified:	03/04/2010

AJ333 **CONSOLIDATED EDISON** **MANIFEST** **1009241758**
SE **231 BOWERY ST MH26747** **N/A**
1/8-1/4 **NEW YORK, NY 10037**
0.214 mi.
1132 ft. **Site 4 of 6 in cluster AJ**

Relative:
Higher

Actual:
42 ft.

NY MANIFEST:

EPA ID:	NYP004102752
Country:	USA
Mailing Name:	CONSOLIDATED EDISON
Mailing Contact:	FRANKLIN MURRAY
Mailing Address:	4 IRVING PLACE RM 828
Mailing Address 2:	Not reported
Mailing City:	NEW YORK
Mailing State:	NY
Mailing Zip:	10003
Mailing Zip4:	Not reported
Mailing Country:	USA
Mailing Phone:	212-460-2808

Document ID:	NYE1316043
Manifest Status:	Not reported
Trans1 State ID:	NYD006982359
Trans2 State ID:	Not reported
Generator Ship Date:	09/20/2002
Trans1 Recv Date:	09/20/2002
Trans2 Recv Date:	Not reported
TSD Site Recv Date:	09/22/2002
Part A Recv Date:	Not reported
Part B Recv Date:	Not reported
Generator EPA ID:	NYP004102752

CONSOLIDATED EDISON (Continued) **1009241758**

Trans1 EPA ID: NYD980593636
Trans2 EPA ID: Not reported
TSDF ID: 20854AD
Waste Code: B003 - PETROLEUM OIL WITH 500 PPM OR > PCB
Quantity: 01191
Units: K - Kilograms (2.2 pounds)
Number of Containers: 001
Container Type: TT - Cargo tank, tank trucks
Handling Method: T Chemical, physical, or biological treatment.
Specific Gravity: 01.00
Year: 2002

Document ID: NYE1273761
Manifest Status: Not reported
Trans1 State ID: NYD006982359
Trans2 State ID: Not reported
Generator Ship Date: 09/20/2002
Trans1 Recv Date: 09/20/2002
Trans2 Recv Date: Not reported
TSD Site Recv Date: 09/23/2002
Part A Recv Date: Not reported
Part B Recv Date: Not reported
Generator EPA ID: NYP004102752
Trans1 EPA ID: NYD077444263
Trans2 EPA ID: Not reported
TSDF ID: 96590JE
Waste Code: B007 - OTHER MISCELLANEOUS PCB WASTES
Quantity: 00117
Units: K - Kilograms (2.2 pounds)
Number of Containers: 002
Container Type: DM - Metal drums, barrels
Handling Method: L Landfill.
Specific Gravity: 01.00
Year: 2002

Document ID: NYE1316331
Manifest Status: Not reported
Trans1 State ID: NYD006982359
Trans2 State ID: Not reported
Generator Ship Date: 09/17/2002
Trans1 Recv Date: 09/17/2002
Trans2 Recv Date: Not reported
TSD Site Recv Date: 09/17/2002
Part A Recv Date: Not reported
Part B Recv Date: Not reported
Generator EPA ID: NYP004102752
Trans1 EPA ID: NYD980593636
Trans2 EPA ID: Not reported
TSDF ID: 31877AJ
Waste Code: B003 - PETROLEUM OIL WITH 500 PPM OR > PCB
Quantity: 00565
Units: K - Kilograms (2.2 pounds)
Number of Containers: 001
Container Type: TT - Cargo tank, tank trucks
Handling Method: T Chemical, physical, or biological treatment.

CONSOLIDATED EDISON (Continued) **1009241758**

Specific Gravity:	01.00
Year:	2002
Document ID:	NYE0629415
Manifest Status:	Not reported
Trans1 State ID:	NYD006982359
Trans2 State ID:	Not reported
Generator Ship Date:	09/17/2002
Trans1 Recv Date:	09/17/2002
Trans2 Recv Date:	Not reported
TSD Site Recv Date:	09/20/2002
Part A Recv Date:	Not reported
Part B Recv Date:	Not reported
Generator EPA ID:	NYP004102752
Trans1 EPA ID:	NYD077444263
Trans2 EPA ID:	Not reported
TSDF ID:	60913AX
Waste Code:	B007 - OTHER MISCELLANEOUS PCB WASTES
Quantity:	01632
Units:	K - Kilograms (2.2 pounds)
Number of Containers:	019
Container Type:	DM - Metal drums, barrels
Handling Method:	L Landfill.
Specific Gravity:	01.00
Year:	2002

AJ334 **CONSOLIDATED EDISON** **HIST AST** **S107785579**
SE **231 BOWERY ST** **MANIFEST** **N/A**
1/8-1/4 **NEW YORK, NY**
0.214 mi.
1132 ft. **Site 5 of 6 in cluster AJ**

Relative:
Higher

Actual:
42 ft.

HIST AST:

PBS Number:	2-607085
SWIS Code:	6201
Operator:	FERRANTINO FUEL
Facility Phone:	(718) 832-6700
Facility Addr2:	231 BOWERY
Facility Type:	OTHER
Emergency:	FERRANTINO FUEL
Emergency Tel:	(718) 832-6700
Old PBSNO:	Not reported
Date Inspected:	Not reported
Inspector:	Not reported
Result of Inspection:	Not reported
Owner Name:	BOHO CORP.
Owner Address:	231 BOWERY, 2ND FLOOR
Owner City,St,Zip:	NEW YORK, N.Y. 10002
Federal ID:	Not reported
Owner Tel:	(212) 529-6830
Owner Type:	Corporate/Commercial
Owner Subtype:	Not reported
Mailing Contact:	MICHAEL TSANG
Mailing Name:	BOHO CORP.
Mailing Address:	231 BOWERY, 2ND FLOOR
Mailing Address 2:	Not reported
Mailing City,St,Zip:	NEW YORK,, NY 10002

CONSOLIDATED EDISON (Continued) **S107785579**

Mailing Telephone:	(212) 529-6830
Owner Mark:	First Owner
Facility Status:	1 - Active PBS facility, i.e. total capacity of the PBS tanks is greater than 1,100 gallons, regardless if Subpart 360-14 tanks exist or not at the facility.
Certification Flag:	False
Certification Date:	10/18/2001
Expiration:	10/15/2006
Renew Flag:	False
Renew Date:	Not reported
Total Capacity:	3000
FAMT:	True
Facility Screen:	No Missing Data
Owner Screen:	No Missing Data
Tank Screen:	Minor Data Missing
Dead Letter:	False
CBS Number:	Not reported
Town or City:	NEW YORK CITY
County Code:	62
Town or City Code:	01
Region:	2

Tank ID:	01
Tank Location:	ABOVEGROUND
Tank Status:	In Service
Install Date:	Not reported
Capacity (Gal):	3000
Product Stored:	NOS 1,2, OR 4 FUEL OIL
Tank Type:	Steel/carbon steel
Tank Internal:	0
Tank External:	1
Pipe Location:	Aboveground/Underground Combination
Pipe Type:	Not reported
Pipe Internal:	None
Pipe External:	0
Tank Containment:	None
Leak Detection:	0
Overfill Protection:	46
Dispenser Method:	Not reported
Date Tested:	Not reported
Next Test Date:	Not reported
Missing Data for Tank:	Minor Data Missing
Date Closed:	Not reported
Test Method:	Not reported
Deleted:	False
Updated:	True
SPDES Number:	Not reported
Lat/Long:	Not reported

NY MANIFEST:

EPA ID:	NYP004103834
Country:	USA
Mailing Name:	CONSOLIDATED EDISON
Mailing Contact:	FRANKLIN MURRAY
Mailing Address:	4 IRVING PLACE RM 828
Mailing Address 2:	Not reported
Mailing City:	NEW YORK

CONSOLIDATED EDISON (Continued) **S107785579**

Mailing State: NY
Mailing Zip: 10003
Mailing Zip4: Not reported
Mailing Country: USA
Mailing Phone: 212-460-2808

NY MANIFEST:
No Manifest Records Available

AG335 **SOHO PLAZA CORP** **AST** **U004048320**
SW **514 BROADWAY** **N/A**
1/8-1/4 **NEW YORK, NY 10012**
0.215 mi.
1135 ft. **Site 4 of 10 in cluster AG**

Relative:
Lower

Actual:
28 ft.

AST:
Region: STATE
DEC Region: 2
Site Status: Administratively Closed
Facility Id: 2-601326
Program Type: PBS
UTM X: 584563.38363000005
UTM Y: 4508434.9003299996
Expiration Date: N/A

Affiliation Records:
Site Id: 23293
Affiliation Type: Owner
Company Name: SOHO PLAZA CORP
Contact Type: Not reported
Contact Name: Not reported
Address1: 855 6TH AVENUE
Address2: Not reported
City: NEW YORK
State: NY
Zip Code: 10001
Country Code: 001
Phone: (212) 868-8320
Phone Ext: Not reported
Email: Not reported
Fax Number: Not reported
Modified By: TRANSLAT
Date Last Modified: 3/4/2004

Site Id: 23293
Affiliation Type: Mail Contact
Company Name: SOHO PLAZA CORP, C/O LAWRENCE PROPERTIES
Contact Type: Not reported
Contact Name: JONI T. ALLAIRE
Address1: 855 6TH AVENUE, SUITE 200
Address2: Not reported
City: NEW YORK
State: NY
Zip Code: 10001
Country Code: 001
Phone: (212) 868-8320
Phone Ext: Not reported
Email: Not reported

SOHO PLAZA CORP (Continued) **U004048320**

Fax Number:	Not reported
Modified By:	TRANSLAT
Date Last Modified:	3/4/2004

Site Id:	23293
Affiliation Type:	On-Site Operator
Company Name:	SOHO PLAZA CORP
Contact Type:	Not reported
Contact Name:	MUSA SANGARE
Address1:	Not reported
Address2:	Not reported
City:	Not reported
State:	NN
Zip Code:	Not reported
Country Code:	001
Phone:	(212) 431-3352
Phone Ext:	Not reported
Email:	Not reported
Fax Number:	Not reported
Modified By:	TRANSLAT
Date Last Modified:	3/4/2004

Site Id:	23293
Affiliation Type:	Emergency Contact
Company Name:	SOHO PLAZA CORP
Contact Type:	Not reported
Contact Name:	JOHN T. ALLTRE
Address1:	Not reported
Address2:	Not reported
City:	Not reported
State:	NN
Zip Code:	Not reported
Country Code:	001
Phone:	(212) 868-8320
Phone Ext:	Not reported
Email:	Not reported
Fax Number:	Not reported
Modified By:	TRANSLAT
Date Last Modified:	3/4/2004

Equipment Records:

F00 - Pipe External Protection - None
I04 - Overfill - Product Level Gauge (A/G)
A00 - Tank Internal Protection - None
D01 - Pipe Type - Steel/Carbon Steel/Iron
J02 - Dispenser - Suction
L09 - Piping Leak Detection - Exempt Suction Piping
I05 - Overfill - Vent Whistle
C03 - Pipe Location - Aboveground/Underground Combination
H00 - Tank Leak Detection - None
G03 - Tank Secondary Containment - Vault (w/o access)
B00 - Tank External Protection - None

Tank Info:

Tank Number:	001
Tank Id:	45491

SOHO PLAZA CORP (Continued) **U004048320**

Tank Location:	1
Tank Type:	Steel/Carbon Steel/Iron
Tank Status:	Administratively Closed
Tank Model:	Not reported
Pipe Model:	Not reported
Install Date:	Not reported
Capacity Gallons:	5000
Tightness Test Method:	NN
Date Test:	Not reported
Next Test Date:	Not reported
Date Tank Closed:	Not reported
Register:	True
Modified By:	NRLOMBAR
Last Modified:	09/28/2004

AF336 **V6421** **RCRA-NonGen** **1007206920**
North **3 W. 3RD STREET** **MANIFEST** **NYP004033858**
1/8-1/4 **NEW YORK CITY, NY 10012**
0.216 mi.
1142 ft. **Site 6 of 7 in cluster AF**

Relative:
Lower

Actual:
37 ft.

RCRA-NonGen:

Date form received by agency:	01/03/2001
Facility name:	V6421
Facility address:	3 W. 3RD STREET NEW YORK CITY, NY 10012
EPA ID:	NYP004033858
Mailing address:	CONSOLIDATED EDISON INC. 4 IRVING PLACE -- ROOM 300 NEW YORK, NY 10003
Contact:	ANTHONY DRUMMINGS
Contact address:	CONSOLIDATED EDISON INC. NEW YORK, NY 10003
Contact country:	US
Contact telephone:	(212) 460-3770
Contact email:	Not reported
EPA Region:	02
Classification:	Non-Generator
Description:	Handler: Non-Generators do not presently generate hazardous waste

Handler Activities Summary:

U.S. importer of hazardous waste:	No
Mixed waste (haz. and radioactive):	No
Recycler of hazardous waste:	No
Transporter of hazardous waste:	No
Treater, storer or disposer of HW:	No
Underground injection activity:	No
On-site burner exemption:	No
Furnace exemption:	No
Used oil fuel burner:	No
Used oil processor:	No
User oil refiner:	No
Used oil fuel marketer to burner:	No
Used oil Specification marketer:	No
Used oil transfer facility:	No
Used oil transporter:	No

V6421 (Continued) **1007206920**

Historical Generators:
Date form received by agency: 01/02/2001
Facility name: V6421
Classification: Not a generator, verified

Date form received by agency: 01/01/2001
Facility name: V6421
Classification: Large Quantity Generator

Violation Status: No violations found

NY MANIFEST:
EPA ID: NYP004033858
Country: USA
Mailing Name: CONSOLIDATED EDISON
Mailing Contact: FRANKLIN MURRAY
Mailing Address: 4 IRVING PLACE RM 828
Mailing Address 2: Not reported
Mailing City: NEW YORK
Mailing State: NY
Mailing Zip: 10003
Mailing Zip4: Not reported
Mailing Country: USA
Mailing Phone: 212-460-2808

Document ID: NYE0244394
Manifest Status: Not reported
Trans1 State ID: NYD006982359
Trans2 State ID: Not reported
Generator Ship Date: 04/05/1999
Trans1 Recv Date: 04/05/1999
Trans2 Recv Date: Not reported
TSD Site Recv Date: 04/05/1999
Part A Recv Date: Not reported
Part B Recv Date: Not reported
Generator EPA ID: NYP004033858
Trans1 EPA ID: NYD980593636
Trans2 EPA ID: Not reported
TSDF ID: GX3213
Waste Code: B002 - PETROLEUM OIL WITH 50 BUT < 500 PPM PCB
Quantity: 02071
Units: K - Kilograms (2.2 pounds)
Number of Containers: 001
Container Type: TT - Cargo tank, tank trucks
Handling Method: T Chemical, physical, or biological treatment.
Specific Gravity: 01.00
Year: 99

Y337 **2022 REALTY INC** **AST** **A100291748**
SE **218-220 BOWERY** **N/A**
1/8-1/4 **NEW YORK, NY 10012**
0.217 mi.
1146 ft. **Site 7 of 7 in cluster Y**

Relative:
Higher

Actual:
42 ft.

AST:

Region:	STATE
DEC Region:	2
Site Status:	Active
Facility Id:	2-608585
Program Type:	PBS
UTM X:	584920.07259
UTM Y:	4508294.5104400003
Expiration Date:	2013/03/14

Affiliation Records:

Site Id:	30437
Affiliation Type:	Owner
Company Name:	2022 REALTY INC.
Contact Type:	PRESIDENT
Contact Name:	JOSEPH GRILL
Address1:	218-220 BOWERY
Address2:	Not reported
City:	NEW YORK
State:	NY
Zip Code:	10012
Country Code:	001
Phone:	(212) 206-0202
Phone Ext:	Not reported
Email:	Not reported
Fax Number:	Not reported
Modified By:	kakyer
Date Last Modified:	1/22/2008

Site Id:	30437
Affiliation Type:	Mail Contact
Company Name:	2022 REALTY INC.
Contact Type:	Not reported
Contact Name:	JOEY GRILL
Address1:	129 WEST 27TH STREET
Address2:	12TH FLOOR
City:	NEW YORK
State:	NY
Zip Code:	10012
Country Code:	001
Phone:	(212) 206-0202
Phone Ext:	Not reported
Email:	Not reported
Fax Number:	Not reported
Modified By:	TRANSLAT
Date Last Modified:	3/4/2004

Site Id:	30437
Affiliation Type:	On-Site Operator
Company Name:	2022 REALTY INC
Contact Type:	Not reported
Contact Name:	JOEY GRILL
Address1:	Not reported
Address2:	Not reported

2022 REALTY INC (Continued) **A100291748**

City:	Not reported
State:	NN
Zip Code:	Not reported
Country Code:	001
Phone:	(212) 206-0202
Phone Ext:	Not reported
Email:	Not reported
Fax Number:	Not reported
Modified By:	TRANSLAT
Date Last Modified:	3/4/2004

Site Id:	30437
Affiliation Type:	Emergency Contact
Company Name:	2022 REALTY INC.
Contact Type:	Not reported
Contact Name:	JOEY GRILL
Address1:	Not reported
Address2:	Not reported
City:	Not reported
State:	NN
Zip Code:	Not reported
Country Code:	001
Phone:	(212) 206-0202
Phone Ext:	Not reported
Email:	Not reported
Fax Number:	Not reported
Modified By:	TRANSLAT
Date Last Modified:	3/4/2004

Equipment Records:

A00 - Tank Internal Protection - None
D01 - Pipe Type - Steel/Carbon Steel/Iron
J02 - Dispenser - Suction
L09 - Piping Leak Detection - Exempt Suction Piping
F00 - Pipe External Protection - None
I04 - Overfill - Product Level Gauge (A/G)
C03 - Pipe Location - Aboveground/Underground Combination
H00 - Tank Leak Detection - None
G00 - Tank Secondary Containment - None
I05 - Overfill - Vent Whistle
B00 - Tank External Protection - None

Tank Info:

Tank Number:	001
Tank Id:	65352
Tank Location:	1
Tank Type:	Steel/Carbon Steel/Iron
Tank Status:	In Service
Tank Model:	Not reported
Pipe Model:	Not reported
Install Date:	11/01/1950
Capacity Gallons:	2500
Tightness Test Method:	NN
Date Test:	Not reported
Next Test Date:	Not reported
Date Tank Closed:	Not reported

2022 REALTY INC (Continued) **A100291748**

Register: True
Modified By: kakyer
Last Modified: 01/22/2008

AB338 **NEW YORK UNIV.** **AST** **A100301205**
NE **383 LAFAYETTE STREET, SUITE 401** **N/A**
1/8-1/4 **NEW YORK, NY 10003**
0.218 mi.
1152 ft. **Site 16 of 18 in cluster AB**

Relative:
Higher

Actual:
42 ft.

AST:
Region: STATE
DEC Region: 2
Site Status: Active
Facility Id: 2-607297
Program Type: PBS
UTM X: 585045.26298
UTM Y: 4509074.4266799996
Expiration Date: 2013/10/31

Affiliation Records:
Site Id: 29150
Affiliation Type: Mail Contact
Company Name: NEW YORK UNIV.
Contact Type: Not reported
Contact Name: ENVIRONMENTAL HEALTH AND SAFETY
Address1: 14 WAVERLY PL
Address2: 2ND FLOOR
City: NEW YORK
State: NY
Zip Code: 10003
Country Code: 001
Phone: (212) 998-1450
Phone Ext: Not reported
Email: Not reported
Fax Number: Not reported
Modified By: msbaptis
Date Last Modified: 1/8/2007

Site Id: 29150
Affiliation Type: On-Site Operator
Company Name: NEW YORK UNIV.
Contact Type: Not reported
Contact Name: VANGEL FIGUEROA
Address1: Not reported
Address2: Not reported
City: Not reported
State: NN
Zip Code: Not reported
Country Code: 001
Phone: (212) 998-5279
Phone Ext: Not reported
Email: Not reported
Fax Number: Not reported
Modified By: msbaptis
Date Last Modified: 1/8/2007

Site Id: 29150

NEW YORK UNIV. (Continued) **A100301205**

Affiliation Type:	Emergency Contact
Company Name:	NEW YORK UNIV.
Contact Type:	Not reported
Contact Name:	LOUIS ORTIZ
Address1:	Not reported
Address2:	Not reported
City:	Not reported
State:	NN
Zip Code:	Not reported
Country Code:	001
Phone:	(732) 499-8051
Phone Ext:	Not reported
Email:	Not reported
Fax Number:	Not reported
Modified By:	msbaptis
Date Last Modified:	1/26/2007

Site Id:	29150
Affiliation Type:	Owner
Company Name:	NEW YORK UNIV.
Contact Type:	DIRECTOR
Contact Name:	LOUIS ORTIZ
Address1:	70 WASHINGTON SQUARE SOUTH
Address2:	Not reported
City:	NEW YORK
State:	NY
Zip Code:	10012
Country Code:	001
Phone:	(212) 998-1450
Phone Ext:	Not reported
Email:	Not reported
Fax Number:	Not reported
Modified By:	msbaptis
Date Last Modified:	1/26/2007

Equipment Records:

A00 - Tank Internal Protection - None
D01 - Pipe Type - Steel/Carbon Steel/Iron
J02 - Dispenser - Suction
L09 - Piping Leak Detection - Exempt Suction Piping
G03 - Tank Secondary Containment - Vault (w/o access)
I05 - Overfill - Vent Whistle
C03 - Pipe Location - Aboveground/Underground Combination
H00 - Tank Leak Detection - None
F00 - Pipe External Protection - None
I04 - Overfill - Product Level Gauge (A/G)
B00 - Tank External Protection - None

Tank Info:

Tank Number:	001
Tank Id:	62704
Tank Location:	1
Tank Type:	Steel/Carbon Steel/Iron
Tank Status:	In Service
Tank Model:	Not reported
Pipe Model:	Not reported

NEW YORK UNIV. (Continued) **A100301205**

Install Date:	02/15/1956
Capacity Gallons:	1500
Tightness Test Method:	NN
Date Test:	Not reported
Next Test Date:	Not reported
Date Tank Closed:	Not reported
Register:	True
Modified By:	msbaptis
Last Modified:	01/08/2007

AK339 **WORKSPACE INC** **AST** **U003389245**
WSW **93 MERCER STREET/106 SPRING ST** **HIST AST** **N/A**
1/8-1/4 **NEW YORK, NY 10012**
0.220 mi.
1164 ft. **Site 1 of 3 in cluster AK**

Relative:
Lower

Actual:
26 ft.

AST:

Region:	STATE
DEC Region:	2
Site Status:	Active
Facility Id:	2-303682
Program Type:	PBS
UTM X:	584495.02367000002
UTM Y:	4508602.9181899996
Expiration Date:	2012/07/14

Affiliation Records:

Site Id:	13810
Affiliation Type:	Owner
Company Name:	WORKSPACE INC
Contact Type:	VP
Contact Name:	MARTIN TRAVIN
Address1:	93 MERCER STREET/106 SPRING ST
Address2:	Not reported
City:	NEW YORK
State:	NY
Zip Code:	10012
Country Code:	001
Phone:	(212) 219-1716
Phone Ext:	Not reported
Email:	Not reported
Fax Number:	Not reported
Modified By:	MSBAPTIS
Date Last Modified:	9/12/2011

Site Id:	13810
Affiliation Type:	Mail Contact
Company Name:	MATTHEW ADAM PROPERTIES,, INC
Contact Type:	Not reported
Contact Name:	WORKSPACE INC
Address1:	127 EAST 59TH
Address2:	Not reported
City:	NEW YORK
State:	NY
Zip Code:	10022
Country Code:	001
Phone:	(212) 699-8922
Phone Ext:	Not reported

WORKSPACE INC (Continued) **U003389245**

Email:	Not reported
Fax Number:	Not reported
Modified By:	MSBAPTIS
Date Last Modified:	9/12/2011

Site Id:	13810
Affiliation Type:	On-Site Operator
Company Name:	WORKSPACE INC
Contact Type:	Not reported
Contact Name:	MARTIN TRAVIN
Address1:	Not reported
Address2:	Not reported
City:	Not reported
State:	NN
Zip Code:	Not reported
Country Code:	999
Phone:	(212) 699-8900
Phone Ext:	Not reported
Email:	Not reported
Fax Number:	Not reported
Modified By:	MSBAPTIS
Date Last Modified:	9/12/2011

Site Id:	13810
Affiliation Type:	Emergency Contact
Company Name:	WORKSPACE INC
Contact Type:	Not reported
Contact Name:	MARTIN TRAVIN
Address1:	Not reported
Address2:	Not reported
City:	Not reported
State:	NN
Zip Code:	Not reported
Country Code:	999
Phone:	(212) 699-8900
Phone Ext:	Not reported
Email:	Not reported
Fax Number:	Not reported
Modified By:	MSBAPTIS
Date Last Modified:	9/12/2011

Equipment Records:

A00 - Tank Internal Protection - None
D01 - Pipe Type - Steel/Carbon Steel/Iron
J02 - Dispenser - Suction
L09 - Piping Leak Detection - Exempt Suction Piping
E00 - Piping Secondary Containment - None
H00 - Tank Leak Detection - None
C00 - Pipe Location - No Piping
F00 - Pipe External Protection - None
I04 - Overfill - Product Level Gauge (A/G)
K01 - Spill Prevention - Catch Basin
G00 - Tank Secondary Containment - None
B00 - Tank External Protection - None

Tank Info:

WORKSPACE INC (Continued) **U003389245**

Tank Number:	001
Tank Id:	16223
Tank Location:	1
Tank Type:	Steel/Carbon Steel/Iron
Tank Status:	In Service
Tank Model:	Not reported
Pipe Model:	Not reported
Install Date:	01/15/1945
Capacity Gallons:	5000
Tightness Test Method:	NN
Date Test:	Not reported
Next Test Date:	Not reported
Date Tank Closed:	Not reported
Register:	True
Modified By:	MSBAPTIS
Last Modified:	09/12/2011

HIST AST:

PBS Number:	2-303682
SWIS Code:	6201
Operator:	ED SCOTT
Facility Phone:	(212) 219-1716
Facility Addr2:	93 MERCER ST
Facility Type:	APARTMENT BUILDING
Emergency:	GOLD MGMT.
Emergency Tel:	(718) 332-0777
Old PBSNO:	Not reported
Date Inspected:	Not reported
Inspector:	Not reported
Result of Inspection:	Not reported
Owner Name:	WORKSPACE INC
Owner Address:	93 MERCER STREET/106 SPRING ST
Owner City,St,Zip:	NEW YORK, NY 10012
Federal ID:	Not reported
Owner Tel:	(212) 219-1716
Owner Type:	Corporate/Commercial
Owner Subtype:	Not reported
Mailing Contact:	ED SCOTT
Mailing Name:	WORKSPACE INC
Mailing Address:	106 SPRING STREET, #6N
Mailing Address 2:	Not reported
Mailing City,St,Zip:	NEW YORK, NY 10012
Mailing Telephone:	(212) 219-1716
Owner Mark:	First Owner
Facility Status:	1 - Active PBS facility, i.e. total capacity of the PBS tanks is greater than 1,100 gallons, regardless if Subpart 360-14 tanks exist or not at the facility.
Certification Flag:	False
Certification Date:	07/18/1997
Expiration:	07/14/2002
Renew Flag:	False
Renew Date:	Not reported
Total Capacity:	5000
FAMT:	True
Facility Screen:	No Missing Data
Owner Screen:	No Missing Data
Tank Screen:	Minor Data Missing

WORKSPACE INC (Continued) **U003389245**

Dead Letter:	False
CBS Number:	Not reported
Town or City:	NEW YORK CITY
County Code:	62
Town or City Code:	01
Region:	2
Tank ID:	001
Tank Location:	ABOVEGROUND
Tank Status:	In Service
Install Date:	Not reported
Capacity (Gal):	5000
Product Stored:	NOS 5 OR 6 FUEL OIL
Tank Type:	Steel/carbon steel
Tank Internal:	Not reported
Tank External:	Not reported
Pipe Location:	Not reported
Pipe Type:	STEEL/IRON
Pipe Internal:	Not reported
Pipe External:	Not reported
Tank Containment:	None
Leak Detection:	0
Overfill Protection:	4
Dispenser Method:	Suction
Date Tested:	Not reported
Next Test Date:	Not reported
Missing Data for Tank:	Minor Data Missing
Date Closed:	Not reported
Test Method:	Not reported
Deleted:	False
Updated:	False
SPDES Number:	Not reported
Lat/Long:	Not reported

AG340 **515 BROADWAY CORP** **UST** **U004077342**
SW **515 BROADWAY** **N/A**
1/8-1/4 **NEW YORK, NY 10012**
0.220 mi.
1164 ft. **Site 5 of 10 in cluster AG**

Relative:
Lower

Actual:
28 ft.

UST:

Facility Id:	2-321648
Region:	STATE
DEC Region:	2
Site Status:	Active
Program Type:	PBS
Expiration Date:	2012/08/28
UTM X:	584558.81588999997
UTM Y:	4508450.2798600001

Affiliation Records:

Site Id:	14956
Affiliation Type:	Owner
Company Name:	515 BROADWAY CORP.
Contact Type:	PRESIDENT,BD OF DIRECTORS
Contact Name:	BENJAMIN DYETT
Address1:	C/O ANDREWS BLDG CORP, 666 BROADWAY 12FL
Address2:	Not reported

515 BROADWAY CORP (Continued) **U004077342**

City:	NEW YORK
State:	NY
Zip Code:	10012
Country Code:	001
Phone:	(212) 529-5688
Phone Ext:	Not reported
Email:	Not reported
Fax Number:	Not reported
Modified By:	dxliving
Date Last Modified:	9/4/2007

Site Id:	14956
Affiliation Type:	Mail Contact
Company Name:	ANDREWS BUILDING CORP.
Contact Type:	Not reported
Contact Name:	EUGENE ANDREWS
Address1:	666 BROADWAY
Address2:	12TH FLOOR
City:	NEW YORK
State:	NY
Zip Code:	10012
Country Code:	001
Phone:	(212) 529-5688
Phone Ext:	Not reported
Email:	Not reported
Fax Number:	Not reported
Modified By:	DXLIVING
Date Last Modified:	10/3/2006

Site Id:	14956
Affiliation Type:	On-Site Operator
Company Name:	515 BROADWAY CORP
Contact Type:	Not reported
Contact Name:	FERNANDO GOMEZ
Address1:	Not reported
Address2:	Not reported
City:	Not reported
State:	NN
Zip Code:	Not reported
Country Code:	001
Phone:	(212) 219-0769
Phone Ext:	Not reported
Email:	Not reported
Fax Number:	Not reported
Modified By:	TRANSLAT
Date Last Modified:	3/4/2004

Site Id:	14956
Affiliation Type:	Emergency Contact
Company Name:	515 BROADWAY CORP.
Contact Type:	Not reported
Contact Name:	EUGENE ANDREWS
Address1:	Not reported
Address2:	Not reported
City:	Not reported
State:	NN
Zip Code:	Not reported

515 BROADWAY CORP (Continued) **U004077342**

Country Code:	001
Phone:	(212) 529-5688
Phone Ext:	Not reported
Email:	Not reported
Fax Number:	Not reported
Modified By:	TRANSLAT
Date Last Modified:	3/4/2004

Equipment Records:

J00 - Dispenser - None
H00 - Tank Leak Detection - None
A00 - Tank Internal Protection - None
D01 - Pipe Type - Steel/Carbon Steel/Iron
I00 - Overfill - None
G03 - Tank Secondary Containment - Vault (w/o access)
C00 - Pipe Location - No Piping
F00 - Pipe External Protection - None
B00 - Tank External Protection - None

Tank Info:

Site ID:	14956
Tank Number:	001
Tank ID:	19833
Tank Status:	In Service
Tank Model:	Not reported
Pipe Model:	Not reported
Install Date:	05/05/1995
Capacity Gallons:	8000
Tightness Test Method:	NN
Next Test Date:	Not reported
Date Tank Closed:	Not reported
Tank Location:	6
Tank Type:	Steel/carbon steel
Date Test:	Not reported
Register:	True
Modified By:	dxliving
Last Modified:	09/04/2007

AG341 **515 BROADWAY CORP** **HIST UST** **U001836845**
SW **515 BROADWAY** **N/A**
1/8-1/4 **NY, NY 10012**
0.220 mi.
1164 ft. **Site 6 of 10 in cluster AG**

Relative:
Lower

Actual:
28 ft.

HIST UST:

PBS Number:	2-321648
SPDES Number:	Not reported
Emergency Contact:	EUGENE ANDREWS
Emergency Telephone:	(212) 529-5688
Operator:	FERNANDO GOMEZ
Operator Telephone:	(212) 219-0769
Owner Name:	515 BROADWAY CORP. C/O ANDREWS BLDG. CORP.
Owner Address:	C/O ANDREWS BLDG CORP
Owner City,St,Zip:	NY, NY 10003
Owner Telephone:	(212) 529-5688
Owner Type:	Corporate/Commercial
Owner Subtype:	Not reported

515 BROADWAY CORP (Continued) **U001836845**

Mailing Name:	515 BROADWAY CORP
Mailing Address:	C/O ANDREWS BLDG CORP
Mailing Address 2:	382 LAFAYETTE ST
Mailing City,St,Zip:	NY, NY 10003
Mailing Contact:	Not reported
Mailing Telephone:	(212) 529-5688
Owner Mark:	First Owner
Facility Status:	1 - Active PBS facility, i.e. total capacity of the PBS tanks is greater than 1,100 gallons, regardless if Subpart 360-14 tanks exist or not at the facility.
Facility Addr2:	515 BROADWAY
SWIS ID:	6201
Old PBS Number:	Not reported
Facility Type:	APARTMENT BUILDING
Inspected Date:	Not reported
Inspector:	Not reported
Inspection Result:	Not reported
Federal ID:	Not reported
Certification Flag:	False
Certification Date:	08/01/1997
Expiration Date:	08/28/2002
Renew Flag:	False
Renewal Date:	Not reported
Total Capacity:	8000
FAMT:	True
Facility Screen:	No Missing Data
Owner Screen:	No Missing Data
Tank Screen:	Minor Data Missing
Dead Letter:	False
CBS Number:	Not reported
Town or City:	NEW YORK CITY
County Code:	62
Town or City:	01
Region:	2

Tank Id:	001
Tank Location:	UNDERGROUND, VAULTED, WITH ACCESS
Tank Status:	In Service
Install Date:	Not reported
Capacity (gals):	8000
Product Stored:	NOS 1,2, OR 4 FUEL OIL
Tank Type:	Steel/carbon steel
Tank Internal:	Not reported
Tank External:	Not reported
Pipe Location:	Not reported
Pipe Type:	STEEL/IRON
Pipe Internal:	Not reported
Pipe External:	Not reported
Second Containment:	Diking
Leak Detection:	Groundwater Well
Overfill Prot:	Product Level Gauge
Dispenser:	Suction
Date Tested:	Not reported
Next Test Date:	Not reported
Missing Data for Tank:	Minor Data Missing
Date Closed:	Not reported
Test Method:	Not reported

515 BROADWAY CORP (Continued) **U001836845**

Deleted: False
Updated: False
Lat/long: Not reported

AL342 **SLOYER-FORMAN,INC.** **AST** **U003387471**
East **21 E 2ND ST** **HIST AST** **N/A**
1/8-1/4 **NY, NY 10003**
0.221 mi.
1168 ft. **Site 1 of 3 in cluster AL**

Relative:
Lower

Actual:
40 ft.

AST:
Region: STATE
DEC Region: 2
Site Status: Active
Facility Id: 2-291803
Program Type: PBS
UTM X: 585237.19562000001
UTM Y: 4508750.4715900002
Expiration Date: 2013/02/03

Affiliation Records:
Site Id: 13247
Affiliation Type: Owner
Company Name: SLOYER-FORMAN, INC.
Contact Type: PRES
Contact Name: AMY RUBENSTIEN
Address1: 185 BROADWAY
Address2: Not reported
City: BROOKLYN
State: NY
Zip Code: 11211
Country Code: 001
Phone: (718) 387-0500
Phone Ext: Not reported
Email: Not reported
Fax Number: Not reported
Modified By: msbaptis
Date Last Modified: 12/10/2007

Site Id: 13247
Affiliation Type: Mail Contact
Company Name: SLOYER-FORMAN,INC.
Contact Type: Not reported
Contact Name: WILFREDO COCOM
Address1: 185 BROADWAY
Address2: Not reported
City: BROOKLYN
State: NY
Zip Code: 11211
Country Code: 001
Phone: (718) 387-0500
Phone Ext: Not reported
Email: Not reported
Fax Number: Not reported
Modified By: msbaptis
Date Last Modified: 12/10/2007

Site Id: 13247

SLOYER-FORMAN,INC. (Continued) **U003387471**

Affiliation Type:	On-Site Operator
Company Name:	SLOYER-FORMAN,INC.
Contact Type:	Not reported
Contact Name:	WILFREDO COCOM
Address1:	Not reported
Address2:	Not reported
City:	Not reported
State:	NN
Zip Code:	Not reported
Country Code:	001
Phone:	(917) 716-8631
Phone Ext:	Not reported
Email:	Not reported
Fax Number:	Not reported
Modified By:	msbaptis
Date Last Modified:	12/10/2007

Site Id:	13247
Affiliation Type:	Emergency Contact
Company Name:	SLOYER-FORMAN, INC.
Contact Type:	Not reported
Contact Name:	TOM BISAKI
Address1:	Not reported
Address2:	Not reported
City:	Not reported
State:	NN
Zip Code:	Not reported
Country Code:	999
Phone:	(917) 734-5865
Phone Ext:	Not reported
Email:	Not reported
Fax Number:	Not reported
Modified By:	msbaptis
Date Last Modified:	12/10/2007

Equipment Records:

I04 - Overfill - Product Level Gauge (A/G)
F00 - Pipe External Protection - None
C00 - Pipe Location - No Piping
L09 - Piping Leak Detection - Exempt Suction Piping
J02 - Dispenser - Suction
D01 - Pipe Type - Steel/Carbon Steel/Iron
A00 - Tank Internal Protection - None
H00 - Tank Leak Detection - None
G03 - Tank Secondary Containment - Vault (w/o access)
B00 - Tank External Protection - None

Tank Info:

Tank Number:	001
Tank Id:	11925
Tank Location:	1
Tank Type:	Steel/Carbon Steel/Iron
Tank Status:	In Service
Tank Model:	Not reported
Pipe Model:	Not reported
Install Date:	01/01/1942

SLOYER-FORMAN,INC. (Continued) **U003387471**

Capacity Gallons:	3000
Tightness Test Method:	NN
Date Test:	Not reported
Next Test Date:	Not reported
Date Tank Closed:	Not reported
Register:	True
Modified By:	msbaptis
Last Modified:	12/10/2007

HIST AST:

PBS Number:	2-291803
SWIS Code:	6201
Operator:	O LUKE
Facility Phone:	(718) 387-0500
Facility Addr2:	21 E 2ND ST
Facility Type:	APARTMENT BUILDING
Emergency:	TOM HANDLEY
Emergency Tel:	(718) 387-0500
Old PBSNO:	Not reported
Date Inspected:	Not reported
Inspector:	Not reported
Result of Inspection:	Not reported
Owner Name:	SLOYER-FORMAN,INC.
Owner Address:	185 BWAY
Owner City,St,Zip:	BKLYN, NY 11211
Federal ID:	Not reported
Owner Tel:	(718) 387-0500
Owner Type:	Corporate/Commercial
Owner Subtype:	Not reported
Mailing Contact:	TOM HANDLEY
Mailing Name:	SLOYER-FORMAN,INC.
Mailing Address:	185 BWAY
Mailing Address 2:	Not reported
Mailing City,St,Zip:	BKLYN, NY 11211
Mailing Telephone:	(718) 387-0500
Owner Mark:	First Owner
Facility Status:	1 - Active PBS facility, i.e. total capacity of the PBS tanks is greater than 1,100 gallons, regardless if Subpart 360-14 tanks exist or not at the facility.
Certification Flag:	False
Certification Date:	01/16/1998
Expiration:	02/03/2003
Renew Flag:	False
Renew Date:	Not reported
Total Capacity:	3000
FAMT:	True
Facility Screen:	No Missing Data
Owner Screen:	No Missing Data
Tank Screen:	Minor Data Missing
Dead Letter:	False
CBS Number:	Not reported
Town or City:	NEW YORK CITY
County Code:	62
Town or City Code:	01
Region:	2

Tank ID:	001

SLOYER-FORMAN,INC. (Continued) **U003387471**

Tank Location:	ABOVEGROUND
Tank Status:	In Service
Install Date:	Not reported
Capacity (Gal):	3000
Product Stored:	NOS 1,2, OR 4 FUEL OIL
Tank Type:	Steel/carbon steel
Tank Internal:	Not reported
Tank External:	Not reported
Pipe Location:	Not reported
Pipe Type:	STEEL/IRON
Pipe Internal:	Not reported
Pipe External:	Not reported
Tank Containment:	Diking
Leak Detection:	0
Overfill Protection:	4
Dispenser Method:	Suction
Date Tested:	Not reported
Next Test Date:	Not reported
Missing Data for Tank:	Minor Data Missing
Date Closed:	Not reported
Test Method:	Not reported
Deleted:	False
Updated:	False
SPDES Number:	Not reported
Lat/Long:	Not reported

AM343 **SCHUR MANAGEMENT CO. LTD.** **AST** **U003390237**
West **115 WOOSTER ST** **HIST AST** **N/A**
1/8-1/4 **NEW YORK, NY 10012**
0.222 mi.
1170 ft. **Site 1 of 5 in cluster AM**

Relative:
Lower

Actual:
21 ft.

AST:

Region:	STATE
DEC Region:	2
Site Status:	Active
Facility Id:	2-209767
Program Type:	PBS
UTM X:	584440.28605
UTM Y:	4508711.7104399996
Expiration Date:	2012/08/24

Affiliation Records:

Site Id:	7556
Affiliation Type:	Owner
Company Name:	JORDAN REALTY COMPANY
Contact Type:	Not reported
Contact Name:	Not reported
Address1:	2432 GRAND CONCOURSE
Address2:	Not reported
City:	BRONX
State:	NY
Zip Code:	10458
Country Code:	001
Phone:	(718) 733-6300
Phone Ext:	Not reported
Email:	Not reported
Fax Number:	Not reported

SCHUR MANAGEMENT CO. LTD. (Continued) **U003390237**

Modified By:	TRANSLAT
Date Last Modified:	3/4/2004
Site Id:	7556
Affiliation Type:	Mail Contact
Company Name:	SCHUR MANAGEMENT COMPANY LTD.
Contact Type:	Not reported
Contact Name:	Not reported
Address1:	2432 GRAND CONCOURSE
Address2:	Not reported
City:	BRONX
State:	NY
Zip Code:	10458
Country Code:	001
Phone:	(718) 733-6300
Phone Ext:	Not reported
Email:	Not reported
Fax Number:	Not reported
Modified By:	TRANSLAT
Date Last Modified:	3/4/2004
Site Id:	7556
Affiliation Type:	On-Site Operator
Company Name:	SCHUR MANAGEMENT CO. LTD.
Contact Type:	Not reported
Contact Name:	BEN JONES
Address1:	Not reported
Address2:	Not reported
City:	Not reported
State:	NN
Zip Code:	Not reported
Country Code:	001
Phone:	(212) 431-1525
Phone Ext:	Not reported
Email:	Not reported
Fax Number:	Not reported
Modified By:	TRANSLAT
Date Last Modified:	3/4/2004
Site Id:	7556
Affiliation Type:	Emergency Contact
Company Name:	JORDAN REALTY COMPANY
Contact Type:	Not reported
Contact Name:	BEN JONES
Address1:	Not reported
Address2:	Not reported
City:	Not reported
State:	NN
Zip Code:	Not reported
Country Code:	001
Phone:	(212) 431-1525
Phone Ext:	Not reported
Email:	Not reported
Fax Number:	Not reported
Modified By:	TRANSLAT
Date Last Modified:	3/4/2004

SCHUR MANAGEMENT CO. LTD. (Continued) **U003390237**

Equipment Records:

F06 - Pipe External Protection - Wrapped
G03 - Tank Secondary Containment - Vault (w/o access)
I02 - Overfill - High Level Alarm
B00 - Tank External Protection - None
A00 - Tank Internal Protection - None
D01 - Pipe Type - Steel/Carbon Steel/Iron
J02 - Dispenser - Suction
L09 - Piping Leak Detection - Exempt Suction Piping
C01 - Pipe Location - Aboveground
H00 - Tank Leak Detection - None

Tank Info:

Tank Number:	001
Tank Id:	18665
Tank Location:	1
Tank Type:	Steel/Carbon Steel/Iron
Tank Status:	In Service
Tank Model:	Not reported
Pipe Model:	Not reported
Install Date:	01/01/1973
Capacity Gallons:	3000
Tightness Test Method:	NN
Date Test:	Not reported
Next Test Date:	Not reported
Date Tank Closed:	Not reported
Register:	True
Modified By:	KXTANG
Last Modified:	05/24/2007

HIST AST:

PBS Number:	2-209767
SWIS Code:	6201
Operator:	BEN JONES
Facility Phone:	(212) 431-1525
Facility Addr2:	115 WOOSTER ST
Facility Type:	APARTMENT BUILDING
Emergency:	BEN JONES
Emergency Tel:	(212) 431-1525
Old PBSNO:	Not reported
Date Inspected:	Not reported
Inspector:	Not reported
Result of Inspection:	Not reported
Owner Name:	JORDAN REALTY COMPANY
Owner Address:	2432 GRAND CONCOURSE
Owner City,St,Zip:	BRONX, NY 10458
Federal ID:	Not reported
Owner Tel:	(718) 733-6300
Owner Type:	Corporate/Commercial
Owner Subtype:	Not reported
Mailing Contact:	Not reported
Mailing Name:	SCHUR MANAGEMENT COMPANY LTD.
Mailing Address:	2432 GRAND CONCOURSE
Mailing Address 2:	Not reported
Mailing City,St,Zip:	BRONX, NY 10458
Mailing Telephone:	(718) 733-6300

SCHUR MANAGEMENT CO. LTD. (Continued) **U003390237**

Owner Mark:	First Owner
Facility Status:	1 - Active PBS facility, i.e. total capacity of the PBS tanks is greater than 1,100 gallons, regardless if Subpart 360-14 tanks exist or not at the facility.
Certification Flag:	False
Certification Date:	01/16/1998
Expiration:	08/24/2002
Renew Flag:	False
Renew Date:	Not reported
Total Capacity:	3000
FAMT:	True
Facility Screen:	No Missing Data
Owner Screen:	No Missing Data
Tank Screen:	Minor Data Missing
Dead Letter:	False
CBS Number:	Not reported
Town or City:	NEW YORK CITY
County Code:	62
Town or City Code:	01
Region:	2
Tank ID:	001
Tank Location:	ABOVEGROUND
Tank Status:	In Service
Install Date:	Not reported
Capacity (Gal):	3000
Product Stored:	NOS 1,2, OR 4 FUEL OIL
Tank Type:	Steel/carbon steel
Tank Internal:	0
Tank External:	Not reported
Pipe Location:	Aboveground
Pipe Type:	STEEL/IRON
Pipe Internal:	None
Pipe External:	06
Tank Containment:	Diking
Leak Detection:	00
Overfill Protection:	02
Dispenser Method:	Suction
Date Tested:	Not reported
Next Test Date:	Not reported
Missing Data for Tank:	Minor Data Missing
Date Closed:	Not reported
Test Method:	Not reported
Deleted:	False
Updated:	True
SPDES Number:	Not reported
Lat/Long:	Not reported

AG344 **512 BROADWAY** **LTANKS** **S101103332**
SW **512 BROADWAY** **HIST LTANKS** **N/A**
1/8-1/4 **MANHATTAN, NY** **NY Spills**
0.223 mi. **NY Hist Spills**
1176 ft. **Site 7 of 10 in cluster AG**

Relative:
Lower

Actual:
28 ft.

LTANKS:

Site ID:	103353
Spill No:	9315173
Spill Date:	3/25/1994
Spill Cause:	Tank Overfill
Spill Source:	Tank Truck
Spill Class:	Known release with minimal potential for fire or hazard. DEC Response. Willing Responsible Party. Corrective action taken.
Spill Closed Dt:	3/25/1994
Facility Addr2:	Not reported
Cleanup Ceased:	3/25/1994
Cleanup Meets Standard:	True
SWIS:	3101
Investigator:	CAMMISA
Referred To:	Not reported
Reported to Dept:	3/25/1994
CID:	Not reported
Water Affected:	Not reported
Spill Notifier:	Other
Last Inspection:	Not reported
Recommended Penalty:	Penalty Not Recommended
UST Involvement:	False
Remediation Phase:	0
Date Entered In Computer:	3/28/1994
Spill Record Last Update:	9/30/2004
Spiller Name:	Not reported
Spiller Company:	ABC
Spiller Address:	Not reported
Spiller City,St,Zip:	ZZ
Spiller County:	001
Spiller Contact:	Not reported
Spiller Phone:	Not reported
Spiller Extention:	Not reported
DEC Region:	2
DER Facility ID:	91405
DEC Memo:	Not reported
Remarks:	GAGE MALFUNCTION CONTAINED ON SIDEWALK - ABC CREW ENROUTE FOR CLEAN UP.

Material:

Site ID:	103353
Operable Unit ID:	997099
Operable Unit:	01
Material ID:	386940
Material Code:	0002
Material Name:	#4 Fuel Oil
Case No.:	Not reported
Material FA:	Petroleum
Quantity:	-50
Units:	Gallons
Recovered:	No
Resource Affected:	Not reported
Oxygenate:	False

512 BROADWAY (Continued) **S101103332**

Tank Test:

Site ID:	Not reported
Spill Tank Test:	Not reported
Tank Number:	Not reported
Tank Size:	Not reported
Test Method:	Not reported
Leak Rate:	Not reported
Gross Fail:	Not reported
Modified By:	Not reported
Last Modified:	Not reported
Test Method:	Not reported

HIST LTANKS:

Region of Spill:	2
Spill Number:	9315173
Spill Date:	03/25/1994
Spill Time:	08:45
Spill Cause:	Tank Overfill
Resource Affectd:	On Land
Water Affected:	Not reported
Spill Source:	Tank Truck
Spill Class:	Known release with minimal potential for fire or hazard. DEC Response. Willing Responsible Party. Corrective action taken.
Spill Closed Dt:	03/25/94
Cleanup Ceased:	03/25/94
Cleanup Meets Standard:	True
Investigator:	CAMMISA
Caller Name:	Not reported
Caller Agency:	Not reported
Caller Phone:	Not reported
Caller Extension:	Not reported
Notifier Name:	Not reported
Notifier Agency:	Not reported
Notifier Phone:	Not reported
Notifier Extension:	Not reported
Reported to Department Date:	03/25/94
Reported to Department Time:	09:17
SWIS:	62
Spiller Contact:	Not reported
Spiller Phone:	Not reported
Spiller Extention:	Not reported
Spiller Name:	ABC
Spiller Address:	Not reported
Spiller City,St,Zip:	Not reported
Spiller Cleanup Date:	/ /
Facility Contact:	Not reported
Facility Phone:	Not reported
Facility Extention:	Not reported
Spill Notifier:	Other
PBS Number:	Not reported
Last Inspection:	/ /
Recommended Penalty:	Penalty Not Recommended
Enforcement Date:	/ /
Investigation Complete:	/ /
UST Involvement:	False

512 BROADWAY (Continued) **S101103332**

Date Region Sent Summary to Central Office: / /
Corrective Action Plan Submitted: / /
Date Spill Entered In Computer Data File: 03/28/94
Time Spill Entered In Computer Data File: Not reported
Spill Record Last Update: / /
Is Updated: False

Tank:
PBS Number: Not reported
Tank Number: Not reported
Tank Size: Not reported
Test Method: Not reported
Leak Rate Failed Tank: Not reported
Gross Leak Rate: Not reported

Material:
Material Class Type: Petroleum
Quantity Spilled: -50
Unkonwn Quantity Spilled: False
Units: Gallons
Quantity Recovered: 0
Unkonwn Quantity Recovered: False
Material: #4 FUEL OIL
Class Type: #4 FUEL OIL
Times Material Entry In File: 1751
CAS Number: Not reported
Last Date: 19941205
DEC Remarks: Not reported
Spill Cause: GAGE MALFUNCTION CONTAINED ON SIDEWALK - ABC CREW ENROUTE FOR CLEAN UP.

NY Spills:
Site ID: 103354
Facility Addr2: Not reported
Facility ID: 9315188
Spill Number: 9315188
Facility Type: ER
SWIS: 3101
Investigator: RWAUSTIN
Referred To: Not reported
Spill Date: 3/25/1994
Reported to Dept: 3/25/1994
CID: Not reported
Spill Cause: Unknown
Water Affected: Not reported
Spill Source: Unknown
Spill Notifier: Other
Cleanup Ceased: 9/5/1995
Cleanup Meets Std: True
Last Inspection: Not reported
Recommended Penalty: Penalty Not Recommended
UST Trust: False
Spill Class: Known release with minimal potential for fire or hazard. DEC Response. Willing Responsible Party. Corrective action taken.
Spill Closed Dt: 9/5/1995
Remediation Phase: 0
Date Entered In Computer: 5/26/1994
Spill Record Last Update: 9/25/2003

512 BROADWAY (Continued) **S101103332**

Spiller Name:	Not reported
Spiller Company:	UNK
Spiller Address:	Not reported
Spiller City,St,Zip:	***UPDATE***, ZZ
Spiller Company:	999
Contact Name:	Not reported
Contact Phone:	Not reported
DEC Region:	2
DER Facility ID:	91405
DEC Memo:	Prior to Sept, 2004 data translation this spill Lead_DEC Field was "AUSTIN"
Remarks:	TANK OVERFILL WENT ON SIDEWALK

Material:

Site ID:	103354
Operable Unit ID:	993430
Operable Unit:	01
Material ID:	386954
Material Code:	0066A
Material Name:	UNKNOWN PETROLEUM
Case No.:	Not reported
Material FA:	Petroleum
Quantity:	25
Units:	Gallons
Recovered:	No
Resource Affected:	Not reported
Oxygenate:	False

Tank Test:

Site ID:	Not reported
Spill Tank Test:	Not reported
Tank Number:	Not reported
Tank Size:	Not reported
Test Method:	Not reported
Leak Rate:	Not reported
Gross Fail:	Not reported
Modified By:	Not reported
Last Modified:	Not reported
Test Method:	Not reported

NY Hist Spills:

Region of Spill:	2
Spill Number:	9315188
Investigator:	AUSTIN
Caller Name:	Not reported
Caller Agency:	Not reported
Caller Phone:	Not reported
Notifier Name:	Not reported
Notifier Agency:	Not reported
Notifier Phone:	Not reported
Spill Date/Time:	03/25/1994 11:00
Reported to Dept Date/Time:	03/25/94 12:00
SWIS:	62
Spiller Name:	UNK
Spiller Contact:	Not reported
Spiller Phone:	Not reported

512 BROADWAY (Continued) **S101103332**

Spiller Address: Not reported
Spiller City,St,Zip: Not reported
Spill Cause: Unknown
Reported to Dept: Air
Water Affected: Not reported
Spill Source: 12
Spill Notifier: Other
PBS Number: Not reported
Cleanup Ceased: 09/05/95
Cleanup Meets Std: True
Last Inspection: / /
Recommended Penalty: Penalty Not Recommended
Spiller Cleanup Dt: / /
Enforcement Date: / /
Invstgn Complete: / /
UST Involvement: False
Spill Class: Not reported
Spill Closed Dt: 09/05/95
Corrective Action Plan Submitted: / /
Date Region Sent Summary to Central Office: / /
Date Spill Entered In Computer Data File: 05/26/94
Date Spill Entered In Computer Data File: Not reported
Update Date: 09/05/95
Is Updated: False

Tank:
PBS Number: Not reported
Tank Number: Not reported
Tank Size: Not reported
Test Method: Not reported
Leak Rate Failed Tank: Not reported
Gross Leak Rate: Not reported

Material:
Material Class Type: Petroleum
Quantity Spilled: 25
Unkonwn Quantity Spilled: False
Units: Gallons
Quantity Recovered: 0
Unkonwn Quantity Recovered: False
Material: UNKNOWN PETROLEUM
Class Type: UNKNOWN PETROLEUM
Times Material Entry In File: 16414
CAS Number: Not reported
Last Date: 19940929
DEC Remarks: Not reported
Remark: TANK OVERFILL WENT ON SIDEWALK

AJ345 **SALVATION ARMY BOOTH HOUSE II** **AST** **U003385481**
SE **225 BOWERY** **HIST AST** **N/A**
1/8-1/4 **NEW YORK, NY 10002**
0.223 mi.
1177 ft. **Site 6 of 6 in cluster AJ**

Relative:
Higher

Actual:
42 ft.

AST:
Region: STATE
DEC Region: 2
Site Status: Active
Facility Id: 2-109568

SALVATION ARMY BOOTH HOUSE II (Continued) **U003385481**

Program Type: PBS
UTM X: 585036.37341
UTM Y: 4508379.0272300001
Expiration Date: 2012/06/05

Affiliation Records:

Site Id: 3304
Affiliation Type: Owner
Company Name: THE SALVATION ARMY
Contact Type: GENERAL SECRETARY
Contact Name: MAJOR EDMUND L. CHUNG
Address1: 120 WEST 14TH ST
Address2: Not reported
City: NEW YORK
State: NY
Zip Code: 10011
Country Code: 001
Phone: (212) 337-7200
Phone Ext: Not reported
Email: Not reported
Fax Number: Not reported
Modified By: KAKYER
Date Last Modified: 3/14/2007

Site Id: 3304
Affiliation Type: Mail Contact
Company Name: THE SALVATION ARMY
Contact Type: GNY SECRETARY FOR BUSINESS ADMIN.
Contact Name: MAJOR EDMUND L. CHUNG
Address1: 120 WEST 14TH STREET
Address2: Not reported
City: NEW YORK
State: NY
Zip Code: 10011
Country Code: 001
Phone: (212) 337-7200
Phone Ext: Not reported
Email: Not reported
Fax Number: Not reported
Modified By: KAKYER
Date Last Modified: 3/14/2007

Site Id: 3304
Affiliation Type: On-Site Operator
Company Name: SALVATION ARMY CHINATOWN CORPS
Contact Type: Not reported
Contact Name: FERRANTINO FUEL
Address1: Not reported
Address2: Not reported
City: Not reported
State: NN
Zip Code: Not reported
Country Code: 001
Phone: (718) 832-6700
Phone Ext: Not reported
Email: Not reported
Fax Number: Not reported
Modified By: TRANSLAT

SALVATION ARMY BOOTH HOUSE II (Continued) **U003385481**

Date Last Modified: 3/4/2004

Site Id: 3304
Affiliation Type: Emergency Contact
Company Name: THE SALVATION ARMY
Contact Type: Not reported
Contact Name: FERRANTINO FUEL
Address1: Not reported
Address2: Not reported
City: Not reported
State: NN
Zip Code: Not reported
Country Code: 001
Phone: (718) 832-6700
Phone Ext: Not reported
Email: Not reported
Fax Number: Not reported
Modified By: TRANSLAT
Date Last Modified: 3/4/2004

Equipment Records:

A00 - Tank Internal Protection - None
D01 - Pipe Type - Steel/Carbon Steel/Iron
J02 - Dispenser - Suction
L09 - Piping Leak Detection - Exempt Suction Piping
B01 - Tank External Protection - Painted/Asphalt Coating
F00 - Pipe External Protection - None
I04 - Overfill - Product Level Gauge (A/G)
C03 - Pipe Location - Aboveground/Underground Combination
H00 - Tank Leak Detection - None
I05 - Overfill - Vent Whistle
G03 - Tank Secondary Containment - Vault (w/o access)

Tank Info:

Tank Number: 001
Tank Id: 7841
Tank Location: 1
Tank Type: Steel/Carbon Steel/Iron
Tank Status: In Service
Tank Model: Not reported
Pipe Model: Not reported
Install Date: 04/25/1969
Capacity Gallons: 4000
Tightness Test Method: NN
Date Test: Not reported
Next Test Date: Not reported
Date Tank Closed: Not reported
Register: True
Modified By: KAKYER
Last Modified: 03/14/2007

HIST AST:
PBS Number: 2-109568
SWIS Code: 6201
Operator: MAJOR DONALD E. BERRY
Facility Phone: (212) 337-7215

SALVATION ARMY BOOTH HOUSE II (Continued) **U003385481**

Facility Addr2:	225 BOWERY
Facility Type:	OTHER
Emergency:	MAJOR DAVID HATHORN
Emergency Tel:	(212) 337-7390
Old PBSNO:	Not reported
Date Inspected:	Not reported
Inspector:	Not reported
Result of Inspection:	Not reported
Owner Name:	THE SALVATION ARMY
Owner Address:	120 WEST 14TH ST
Owner City,St,Zip:	NEW YORK, NY 10011
Federal ID:	Not reported
Owner Tel:	(212) 677-0270
Owner Type:	Corporate/Commercial
Owner Subtype:	Not reported
Mailing Contact:	MAJOR DONALD BERRY
Mailing Name:	THE SALVATION ARMY
Mailing Address:	120 WEST 14TH ST
Mailing Address 2:	Not reported
Mailing City,St,Zip:	NEW YORK, NY 10011
Mailing Telephone:	(212) 337-7215
Owner Mark:	First Owner
Facility Status:	1 - Active PBS facility, i.e. total capacity of the PBS tanks is greater than 1,100 gallons, regardless if Subpart 360-14 tanks exist or not at the facility.
Certification Flag:	False
Certification Date:	05/07/1998
Expiration:	06/05/2002
Renew Flag:	False
Renew Date:	Not reported
Total Capacity:	4000
FAMT:	True
Facility Screen:	No Missing Data
Owner Screen:	No Missing Data
Tank Screen:	Minor Data Missing
Dead Letter:	False
CBS Number:	Not reported
Town or City:	NEW YORK CITY
County Code:	62
Town or City Code:	01
Region:	2

Tank ID:	001
Tank Location:	ABOVEGROUND
Tank Status:	In Service
Install Date:	Not reported
Capacity (Gal):	4000
Product Stored:	NOS 1,2, OR 4 FUEL OIL
Tank Type:	Steel/carbon steel
Tank Internal:	Not reported
Tank External:	2
Pipe Location:	Not reported
Pipe Type:	STEEL/IRON
Pipe Internal:	Not reported
Pipe External:	Not reported
Tank Containment:	None
Leak Detection:	0

SALVATION ARMY BOOTH HOUSE II (Continued) **U003385481**

Overfill Protection:	4
Dispenser Method:	Suction
Date Tested:	Not reported
Next Test Date:	Not reported
Missing Data for Tank:	Minor Data Missing
Date Closed:	Not reported
Test Method:	Not reported
Deleted:	False
Updated:	False
SPDES Number:	Not reported
Lat/Long:	Not reported

AI346 **5 EAST THIRD STREET** **AST** **A100183440**
ENE **5 E THIRD STREET** **N/A**
1/8-1/4 **NEW YORK, NY 10003**
0.223 mi.
1180 ft. **Site 2 of 7 in cluster AI**

Relative:
Higher

Actual:
41 ft.

AST:

Region:	STATE
DEC Region:	2
Site Status:	Active
Facility Id:	2-606868
Program Type:	PBS
UTM X:	585176.97262999997
UTM Y:	4508696.1341500003
Expiration Date:	2011/08/29

Affiliation Records:

Site Id:	28723
Affiliation Type:	Owner
Company Name:	NYC/HPD/DAMP
Contact Type:	100 GOLD ST # 7Z5
Contact Name:	WILLA H. PADGETT
Address1:	100 GOLD ST # 7Z5
Address2:	Not reported
City:	NEW YORK
State:	NY
Zip Code:	10038
Country Code:	001
Phone:	(212) 863-7301
Phone Ext:	Not reported
Email:	Not reported
Fax Number:	Not reported
Modified By:	KXTANG
Date Last Modified:	7/11/2006

Site Id:	28723
Affiliation Type:	Mail Contact
Company Name:	NYC/HPD/DAMP
Contact Type:	Not reported
Contact Name:	ASST. COMMISSIONER/DAMP
Address1:	100 GOLD STREET # 7Z5
Address2:	Not reported
City:	NEW YORK
State:	NY
Zip Code:	10038
Country Code:	001

5 EAST THIRD STREET (Continued) **A100183440**

Phone:	(212) 863-7301
Phone Ext:	Not reported
Email:	Not reported
Fax Number:	Not reported
Modified By:	NRLOMBAR
Date Last Modified:	3/3/2009

Site Id:	28723
Affiliation Type:	On-Site Operator
Company Name:	5 EAST STREET
Contact Type:	Not reported
Contact Name:	ASST. COMM. DAMP
Address1:	Not reported
Address2:	Not reported
City:	Not reported
State:	NN
Zip Code:	Not reported
Country Code:	001
Phone:	(212) 863-7301
Phone Ext:	Not reported
Email:	Not reported
Fax Number:	Not reported
Modified By:	KXTANG
Date Last Modified:	7/11/2006

Site Id:	28723
Affiliation Type:	Emergency Contact
Company Name:	Not reported
Contact Type:	Not reported
Contact Name:	213/215 MOTT ST. H.D.F.C.
Address1:	Not reported
Address2:	Not reported
City:	Not reported
State:	NN
Zip Code:	Not reported
Country Code:	999
Phone:	(646) 613-0908
Phone Ext:	Not reported
Email:	Not reported
Fax Number:	Not reported
Modified By:	NRLOMBAR
Date Last Modified:	3/4/2008

Equipment Records:

A00 - Tank Internal Protection - None
D01 - Pipe Type - Steel/Carbon Steel/Iron
J02 - Dispenser - Suction
L09 - Piping Leak Detection - Exempt Suction Piping
B01 - Tank External Protection - Painted/Asphalt Coating
F00 - Pipe External Protection - None
C03 - Pipe Location - Aboveground/Underground Combination
H00 - Tank Leak Detection - None
G00 - Tank Secondary Containment - None
I05 - Overfill - Vent Whistle

Tank Info:

5 EAST THIRD STREET (Continued) **A100183440**

Tank Number:	001
Tank Id:	61966
Tank Location:	1
Tank Type:	Steel/Carbon Steel/Iron
Tank Status:	In Service
Tank Model:	Not reported
Pipe Model:	Not reported
Install Date:	Not reported
Capacity Gallons:	2000
Tightness Test Method:	NN
Date Test:	Not reported
Next Test Date:	Not reported
Date Tank Closed:	Not reported
Register:	True
Modified By:	TRANSLAT
Last Modified:	03/04/2004

AI347 **WYOMING ARTS, LLC** **AST** **A100300314**
ENE **5 EAST 3RD STREET** **N/A**
1/8-1/4 **NEW YORK, NY 10003**
0.223 mi.
1180 ft. **Site 3 of 7 in cluster AI**

Relative:
Higher

Actual:
41 ft.

AST:

Region:	STATE
DEC Region:	2
Site Status:	Active
Facility Id:	2-610364
Program Type:	PBS
UTM X:	585159.61358
UTM Y:	4508869.1282000002
Expiration Date:	2016/06/26

Affiliation Records:

Site Id:	371405
Affiliation Type:	Owner
Company Name:	WYOMING ARTS LLC
Contact Type:	MANAGING MEMBER
Contact Name:	THRODORA SKIPISTARES
Address1:	5 EAST 3RD STREET
Address2:	Not reported
City:	NEW YORK
State:	NY
Zip Code:	10003
Country Code:	001
Phone:	(212) 260-7501
Phone Ext:	Not reported
Email:	Not reported
Fax Number:	Not reported
Modified By:	KXTANG
Date Last Modified:	10/4/2006

Site Id:	371405
Affiliation Type:	Mail Contact
Company Name:	WYOMING ARTS LLC
Contact Type:	Not reported
Contact Name:	NATAN NUCHI
Address1:	5 EAST 3RD STREET

WYOMING ARTS, LLC (Continued) **A100300314**

Address2:	Not reported
City:	NEW YORK
State:	NY
Zip Code:	10003
Country Code:	001
Phone:	(212) 260-7501
Phone Ext:	Not reported
Email:	Not reported
Fax Number:	Not reported
Modified By:	KXTANG
Date Last Modified:	10/4/2006

Site Id:	371405
Affiliation Type:	On-Site Operator
Company Name:	WYOMING ARTS, LLC
Contact Type:	Not reported
Contact Name:	NATAN NUCHI
Address1:	Not reported
Address2:	Not reported
City:	Not reported
State:	NN
Zip Code:	Not reported
Country Code:	001
Phone:	(212) 260-7501
Phone Ext:	Not reported
Email:	Not reported
Fax Number:	Not reported
Modified By:	KXTANG
Date Last Modified:	10/4/2006

Site Id:	371405
Affiliation Type:	Emergency Contact
Company Name:	WYOMING ARTS LLC
Contact Type:	Not reported
Contact Name:	NATAN NUCHI
Address1:	Not reported
Address2:	Not reported
City:	Not reported
State:	NN
Zip Code:	Not reported
Country Code:	001
Phone:	(212) 260-7501
Phone Ext:	Not reported
Email:	Not reported
Fax Number:	Not reported
Modified By:	KXTANG
Date Last Modified:	10/4/2006

Equipment Records:

J02 - Dispenser - Suction
D01 - Pipe Type - Steel/Carbon Steel/Iron
A00 - Tank Internal Protection - None
G03 - Tank Secondary Containment - Vault (w/o access)
H00 - Tank Leak Detection - None
E00 - Piping Secondary Containment - None
C01 - Pipe Location - Aboveground
I04 - Overfill - Product Level Gauge (A/G)

WYOMING ARTS, LLC (Continued) **A100300314**

F00 - Pipe External Protection - None
I05 - Overfill - Vent Whistle
L00 - Piping Leak Detection - None
K00 - Spill Prevention - None
B00 - Tank External Protection - None

Tank Info:

Tank Number:	1
Tank Id:	213887
Tank Location:	1
Tank Type:	Steel/Carbon Steel/Iron
Tank Status:	In Service
Tank Model:	Not reported
Pipe Model:	Not reported
Install Date:	12/01/1982
Capacity Gallons:	2000
Tightness Test Method:	NN
Date Test:	Not reported
Next Test Date:	Not reported
Date Tank Closed:	Not reported
Register:	True
Modified By:	KXTANG
Last Modified:	10/04/2006

AN348 **CONED** **MANIFEST** **S111790235**
SSE **188 ELIZABETH ST** **N/A**
1/8-1/4 **NEW YORK, NY**
0.224 mi.
1181 ft. **Site 1 of 5 in cluster AN**

Relative:
Lower

Actual:
40 ft.

NY MANIFEST:

EPA ID:	NYP004246130
Country:	USA
Mailing Name:	CONED
Mailing Contact:	CONED
Mailing Address:	4 IRVING PLACE
Mailing Address 2:	15TH FLOOR
Mailing City:	NEW YORK
Mailing State:	NY
Mailing Zip:	10003
Mailing Zip4:	Not reported
Mailing Country:	USA
Mailing Phone:	Not reported

Document ID:	Not reported
Manifest Status:	Not reported
Trans1 State ID:	NJ0000027193
Trans2 State ID:	Not reported
Generator Ship Date:	2012-01-04
Trans1 Recv Date:	2012-01-04
Trans2 Recv Date:	Not reported
TSD Site Recv Date:	2012-01-06
Part A Recv Date:	Not reported
Part B Recv Date:	Not reported
Generator EPA ID:	NYP004246130
Trans1 EPA ID:	Not reported

CONED (Continued) **S111790235**

Trans2 EPA ID:	Not reported
TSDF ID:	NJD002200046
Waste Code:	Not reported
Quantity:	500.0
Units:	P - Pounds
Number of Containers:	1.0
Container Type:	TT - Cargo tank, tank trucks
Handling Method:	T Chemical, physical, or biological treatment.
Specific Gravity:	1.0
Year:	2012
Manifest Tracking Num:	009204644JJK
Import Ind:	N
Export Ind:	N
Discr Quantity Ind:	N
Discr Type Ind:	N
Discr Residue Ind:	N
Discr Partial Reject Ind:	N
Discr Full Reject Ind:	N
Manifest Ref Num:	Not reported
Alt Fac RCRA Id:	Not reported
Alt Fac Sign Date:	Not reported
Mgmt Method Type Code:	H111

AI349 **MEN'S SHELTER** **UST** **U004079109**
ENE **8 EAST 3RD STREET** **N/A**
1/8-1/4 **MANHATTAN, NY 10003**
0.224 mi.
1183 ft. **Site 4 of 7 in cluster AI**

Relative:
Higher

Actual:
41 ft.

UST:

Facility Id:	2-601677
Region:	STATE
DEC Region:	2
Site Status:	Active
Program Type:	PBS
Expiration Date:	2014/05/05
UTM X:	585206.20617999998
UTM Y:	4508859.9133200003

Affiliation Records:

Site Id:	23639
Affiliation Type:	Owner
Company Name:	NYC DEPT. OF HOMELESS SERVICES
Contact Type:	DIRECTOR
Contact Name:	PETE DEMPSEY
Address1:	10107 FARRAGUT RD
Address2:	Not reported
City:	BROOKLYN
State:	NY
Zip Code:	11236
Country Code:	001
Phone:	(718) 688-8565
Phone Ext:	Not reported
Email:	Not reported
Fax Number:	Not reported
Modified By:	MSBAPTIS
Date Last Modified:	4/5/2011

MEN'S SHELTER (Continued) **U004079109**

Site Id:	23639
Affiliation Type:	Mail Contact
Company Name:	NYS DEPT. OF HOMELESS SERVICES
Contact Type:	Not reported
Contact Name:	PETE DEMPSEY
Address1:	10107 FARRAGUT RD
Address2:	Not reported
City:	BROOKLYN
State:	NY
Zip Code:	11236
Country Code:	001
Phone:	(718) 688-8520
Phone Ext:	Not reported
Email:	PDEMPSEY@DHS.NYC.GOV
Fax Number:	Not reported
Modified By:	BVCAMPBE
Date Last Modified:	3/2/2011

Site Id:	23639
Affiliation Type:	On-Site Operator
Company Name:	MENS SHELTER
Contact Type:	Not reported
Contact Name:	HARRY ZINK
Address1:	Not reported
Address2:	Not reported
City:	Not reported
State:	NN
Zip Code:	Not reported
Country Code:	001
Phone:	(718) 688-8941
Phone Ext:	Not reported
Email:	Not reported
Fax Number:	Not reported
Modified By:	BVCAMPBE
Date Last Modified:	3/2/2011

Site Id:	23639
Affiliation Type:	Emergency Contact
Company Name:	NYC DEPT. OF HOMELESS SERVICES
Contact Type:	Not reported
Contact Name:	PETE DEMPSEY
Address1:	Not reported
Address2:	Not reported
City:	Not reported
State:	NN
Zip Code:	Not reported
Country Code:	999
Phone:	(718) 688-8520
Phone Ext:	Not reported
Email:	Not reported
Fax Number:	Not reported
Modified By:	MSBAPTIS
Date Last Modified:	4/5/2011

Equipment Records:

I00 - Overfill - None
C03 - Pipe Location - Aboveground/Underground Combination

MEN'S SHELTER (Continued) **U004079109**

F01 - Pipe External Protection - Painted/Asphalt Coating
H00 - Tank Leak Detection - None
A00 - Tank Internal Protection - None
D01 - Pipe Type - Steel/Carbon Steel/Iron
J02 - Dispenser - Suction
G03 - Tank Secondary Containment - Vault (w/o access)
B01 - Tank External Protection - Painted/Asphalt Coating
A00 - Tank Internal Protection - None
D01 - Pipe Type - Steel/Carbon Steel/Iron
J02 - Dispenser - Suction
L09 - Piping Leak Detection - Exempt Suction Piping
I04 - Overfill - Product Level Gauge (A/G)
C03 - Pipe Location - Aboveground/Underground Combination
F01 - Pipe External Protection - Painted/Asphalt Coating
H00 - Tank Leak Detection - None
G03 - Tank Secondary Containment - Vault (w/o access)
I05 - Overfill - Vent Whistle
A00 - Tank Internal Protection - None
D01 - Pipe Type - Steel/Carbon Steel/Iron
J02 - Dispenser - Suction
L09 - Piping Leak Detection - Exempt Suction Piping
C03 - Pipe Location - Aboveground/Underground Combination
F01 - Pipe External Protection - Painted/Asphalt Coating
H00 - Tank Leak Detection - None
I04 - Overfill - Product Level Gauge (A/G)
I05 - Overfill - Vent Whistle
G03 - Tank Secondary Containment - Vault (w/o access)
B00 - Tank External Protection - None
B00 - Tank External Protection - None

Tank Info:

Site ID:	23639
Tank Number:	001
Tank ID:	47462
Tank Status:	In Service
Tank Model:	Not reported
Pipe Model:	Not reported
Install Date:	12/01/1953
Capacity Gallons:	10000
Tightness Test Method:	21
Next Test Date:	Not reported
Date Tank Closed:	Not reported
Tank Location:	6
Tank Type:	Steel/carbon steel
Date Test:	08/30/2001
Register:	True
Modified By:	TRANSLAT
Last Modified:	03/04/2004
Site ID:	23639
Tank Number:	002
Tank ID:	47463
Tank Status:	In Service
Tank Model:	Not reported
Pipe Model:	Not reported
Install Date:	12/01/1953

MEN'S SHELTER (Continued) **U004079109**

Capacity Gallons:	10000
Tightness Test Method:	21
Next Test Date:	Not reported
Date Tank Closed:	Not reported
Tank Location:	6
Tank Type:	Steel/carbon steel
Date Test:	08/30/2001
Register:	True
Modified By:	TRANSLAT
Last Modified:	03/04/2004
Site ID:	23639
Tank Number:	003
Tank ID:	47464
Tank Status:	In Service
Tank Model:	Not reported
Pipe Model:	Not reported
Install Date:	12/01/1980
Capacity Gallons:	275
Tightness Test Method:	NN
Next Test Date:	Not reported
Date Tank Closed:	Not reported
Tank Location:	6
Tank Type:	Steel/carbon steel
Date Test:	Not reported
Register:	True
Modified By:	TRANSLAT
Last Modified:	03/04/2004

AI350 **MEN'S SHELTER** **HIST UST** **U001330152**
ENE **8 EAST 3RD STREET** **N/A**
1/8-1/4 **MANHATTAN, NY 10003**
0.224 mi.
1183 ft. **Site 5 of 7 in cluster AI**

Relative:
Higher

Actual:
41 ft.

HIST UST:

PBS Number:	2-601677
SPDES Number:	Not reported
Emergency Contact:	MATTHEW COOGAN
Emergency Telephone:	(212) 630-9347
Operator:	PETER DEMPSEY
Operator Telephone:	(718) 495-7230
Owner Name:	CITY OF NY DEPT. OF HOMELESS SERVICES
Owner Address:	260 11TH AVENUE
Owner City,St,Zip:	NEW YORK, NY 10001
Owner Telephone:	(212) 630-9347
Owner Type:	Local Government
Owner Subtype:	Not reported
Mailing Name:	DEPT. OF HOMELESS SERVICES
Mailing Address:	260 11TH AVENUE
Mailing Address 2:	Not reported
Mailing City,St,Zip:	NEW YORK, NY 10001
Mailing Contact:	MATTHEW COOGAN
Mailing Telephone:	(212) 630-9347
Owner Mark:	Third Owner
Facility Status:	1 - Active PBS facility, i.e. total capacity of the PBS tanks is greater than 1,100 gallons, regardless if Subpart 360-14 tanks exist

MEN'S SHELTER (Continued) **U001330152**

	or not at the facility.
Facility Addr2:	8 EAST 3RD STREET
SWIS ID:	6201
Old PBS Number:	Not reported
Facility Type:	OTHER
Inspected Date:	Not reported
Inspector:	Not reported
Inspection Result:	Not reported
Federal ID:	Not reported
Certification Flag:	False
Certification Date:	05/27/1999
Expiration Date:	05/05/2004
Renew Flag:	False
Renewal Date:	Not reported
Total Capacity:	20275
FAMT:	True
Facility Screen:	No Missing Data
Owner Screen:	Minor Data Missing
Tank Screen:	No Missing Data
Dead Letter:	False
CBS Number:	Not reported
Town or City:	NEW YORK CITY
County Code:	62
Town or City:	01
Region:	2

Tank Id:	001
Tank Location:	UNDERGROUND, VAULTED, WITH ACCESS
Tank Status:	In Service
Install Date:	19531201
Capacity (gals):	10000
Product Stored:	NOS 1,2, OR 4 FUEL OIL
Tank Type:	Steel/carbon steel
Tank Internal:	None
Tank External:	None
Pipe Location:	Aboveground/Underground Combination
Pipe Type:	STEEL/IRON
Pipe Internal:	None
Pipe External:	Painted/Asphalt Coating
Second Containment:	Diking
Leak Detection:	None
Overfill Prot:	Vent Whistle, Product Level Gauge
Dispenser:	Suction
Date Tested:	Not reported
Next Test Date:	Not reported
Missing Data for Tank:	No Missing Data
Date Closed:	Not reported
Test Method:	Not reported
Deleted:	False
Updated:	True
Lat/long:	Not reported

Tank Id:	002
Tank Location:	UNDERGROUND, VAULTED, WITH ACCESS
Tank Status:	In Service
Install Date:	19531201

MEN'S SHELTER (Continued) **U001330152**

Capacity (gals):	10000
Product Stored:	NOS 1,2, OR 4 FUEL OIL
Tank Type:	Steel/carbon steel
Tank Internal:	None
Tank External:	None
Pipe Location:	Aboveground/Underground Combination
Pipe Type:	STEEL/IRON
Pipe Internal:	None
Pipe External:	Painted/Asphalt Coating
Second Containment:	Diking
Leak Detection:	None
Overfill Prot:	Vent Whistle, Product Level Gauge
Dispenser:	Suction
Date Tested:	Not reported
Next Test Date:	Not reported
Missing Data for Tank:	No Missing Data
Date Closed:	Not reported
Test Method:	Not reported
Deleted:	False
Updated:	True
Lat/long:	Not reported

Tank Id:	003
Tank Location:	UNDERGROUND, VAULTED, WITH ACCESS
Tank Status:	In Service
Install Date:	19801201
Capacity (gals):	275
Product Stored:	DIESEL
Tank Type:	Steel/carbon steel
Tank Internal:	None
Tank External:	Painted/Asphalt Coating
Pipe Location:	Aboveground/Underground Combination
Pipe Type:	STEEL/IRON
Pipe Internal:	None
Pipe External:	Painted/Asphalt Coating
Second Containment:	Diking
Leak Detection:	None
Overfill Prot:	None
Dispenser:	Suction
Date Tested:	Not reported
Next Test Date:	Not reported
Missing Data for Tank:	No Missing Data
Date Closed:	Not reported
Test Method:	Not reported
Deleted:	False
Updated:	True
Lat/long:	Not reported

AI351 **CITY OF N.Y. DEPT OF H.P.D.** **AST** **U003395915**
ENE **7 EAST 3RD STREET** **HIST AST** **N/A**
1/8-1/4 **MANHATTAN, NY 10003**
0.226 mi.
1191 ft. **Site 6 of 7 in cluster AI**

Relative:
Higher

Actual:
41 ft.

AST:

Region:	STATE
DEC Region:	2
Site Status:	Active
Facility Id:	2-601040
Program Type:	PBS
UTM X:	585212.33706000005
UTM Y:	4508870.3085599998
Expiration Date:	1997/10/21

Affiliation Records:

Site Id:	23010
Affiliation Type:	Owner
Company Name:	H.P.D.
Contact Type:	Not reported
Contact Name:	Not reported
Address1:	75 MAIDEN LANE
Address2:	Not reported
City:	NEW YORK
State:	NY
Zip Code:	10038
Country Code:	001
Phone:	(212) 806-8306
Phone Ext:	Not reported
Email:	Not reported
Fax Number:	Not reported
Modified By:	TRANSLAT
Date Last Modified:	3/4/2004

Site Id:	23010
Affiliation Type:	Mail Contact
Company Name:	H.P.D./TECHNICAL SERVICES
Contact Type:	Not reported
Contact Name:	IVAN SCHWARTZ
Address1:	75 MAIDEN LANE
Address2:	4TH FLOOR
City:	NEW YORK
State:	NY
Zip Code:	10038
Country Code:	001
Phone:	(212) 806-8037
Phone Ext:	Not reported
Email:	Not reported
Fax Number:	Not reported
Modified By:	TRANSLAT
Date Last Modified:	3/4/2004

Site Id:	23010
Affiliation Type:	On-Site Operator
Company Name:	CITY OF N.Y. DEPT OF H.P.D.
Contact Type:	Not reported
Contact Name:	JOE GRAMMANDO
Address1:	Not reported
Address2:	Not reported

CITY OF N.Y. DEPT OF H.P.D. (Continued) **U003395915**

City:	Not reported
State:	NN
Zip Code:	Not reported
Country Code:	001
Phone:	(718) 477-9553
Phone Ext:	Not reported
Email:	Not reported
Fax Number:	Not reported
Modified By:	TRANSLAT
Date Last Modified:	3/4/2004

Site Id:	23010
Affiliation Type:	Emergency Contact
Company Name:	H.P.D.
Contact Type:	Not reported
Contact Name:	BERNARD BROWNE
Address1:	Not reported
Address2:	Not reported
City:	Not reported
State:	NN
Zip Code:	Not reported
Country Code:	001
Phone:	(718) 477-9588
Phone Ext:	Not reported
Email:	Not reported
Fax Number:	Not reported
Modified By:	TRANSLAT
Date Last Modified:	3/4/2004

Equipment Records:

L09 - Piping Leak Detection - Exempt Suction Piping
J02 - Dispenser - Suction
D01 - Pipe Type - Steel/Carbon Steel/Iron
A00 - Tank Internal Protection - None
H00 - Tank Leak Detection - None
F01 - Pipe External Protection - Painted/Asphalt Coating
C03 - Pipe Location - Aboveground/Underground Combination
B01 - Tank External Protection - Painted/Asphalt Coating
G03 - Tank Secondary Containment - Vault (w/o access)
I05 - Overfill - Vent Whistle

Tank Info:

Tank Number:	1
Tank Id:	44739
Tank Location:	1
Tank Type:	Steel/Carbon Steel/Iron
Tank Status:	In Service
Tank Model:	Not reported
Pipe Model:	Not reported
Install Date:	Not reported
Capacity Gallons:	1500
Tightness Test Method:	NN
Date Test:	Not reported
Next Test Date:	Not reported
Date Tank Closed:	Not reported
Register:	True

CITY OF N.Y. DEPT OF H.P.D. (Continued) **U003395915**

Modified By: TRANSLAT
Last Modified: 03/04/2004

HIST AST:

PBS Number:	2-601040
SWIS Code:	6201
Operator:	JOE GRAMMANDO
Facility Phone:	(718) 477-9553
Facility Addr2:	7 EAST 3RD STREET
Facility Type:	APARTMENT BUILDING
Emergency:	BERNARD BROWNE
Emergency Tel:	(718) 477-9588
Old PBSNO:	Not reported
Date Inspected:	Not reported
Inspector:	Not reported
Result of Inspection:	Not reported
Owner Name:	H.P.D.
Owner Address:	75 MAIDEN LANE
Owner City,St,Zip:	NEW YORK, NY 10038
Federal ID:	Not reported
Owner Tel:	(212) 806-8306
Owner Type:	Local Government
Owner Subtype:	Not reported
Mailing Contact:	IVAN SCHWARTZ
Mailing Name:	H.P.D./TECHNICAL SERVICES
Mailing Address:	75 MAIDEN LANE
Mailing Address 2:	4TH FLOOR
Mailing City,St,Zip:	NEW YORK, NY 10038
Mailing Telephone:	(212) 806-8037
Owner Mark:	First Owner
Facility Status:	1 - Active PBS facility, i.e. total capacity of the PBS tanks is greater than 1,100 gallons, regardless if Subpart 360-14 tanks exist or not at the facility.
Certification Flag:	False
Certification Date:	10/23/1992
Expiration:	10/21/1997
Renew Flag:	False
Renew Date:	Not reported
Total Capacity:	1500
FAMT:	True
Facility Screen:	No Missing Data
Owner Screen:	Minor Data Missing
Tank Screen:	No Missing Data
Dead Letter:	False
CBS Number:	Not reported
Town or City:	NEW YORK CITY
County Code:	62
Town or City Code:	01
Region:	2

Tank ID:	1
Tank Location:	ABOVEGROUND
Tank Status:	In Service
Install Date:	Not reported
Capacity (Gal):	1500
Product Stored:	NOS 1,2, OR 4 FUEL OIL
Tank Type:	Steel/carbon steel

CITY OF N.Y. DEPT OF H.P.D. (Continued) **U003395915**

Tank Internal:	0
Tank External:	01
Pipe Location:	Aboveground/Underground Combination
Pipe Type:	STEEL/IRON
Pipe Internal:	None
Pipe External:	01
Tank Containment:	Diking
Leak Detection:	00
Overfill Protection:	06
Dispenser Method:	Suction
Date Tested:	Not reported
Next Test Date:	Not reported
Missing Data for Tank:	No Missing Data
Date Closed:	Not reported
Test Method:	Not reported
Deleted:	False
Updated:	True
SPDES Number:	Not reported
Lat/Long:	Not reported

AN352 **200 MOTT STREET** **AST** **A100304641**
South **200 MOTT STREET** **N/A**
1/8-1/4 **NEW YORK, NY 10012**
0.226 mi.
1193 ft. **Site 2 of 5 in cluster AN**

Relative:
Lower

Actual:
39 ft.

AST:

Region:	STATE
DEC Region:	2
Site Status:	Active
Facility Id:	2-610409
Program Type:	PBS
UTM X:	584836.16567000002
UTM Y:	4508304.5412799995
Expiration Date:	2016/11/27

Affiliation Records:

Site Id:	374062
Affiliation Type:	Owner
Company Name:	CHELSEA 18 PARTNERS LP
Contact Type:	PRES
Contact Name:	ARTHUR KOKOT
Address1:	240 WEST 35TH ST SUITE 504
Address2:	Not reported
City:	NEW YORK
State:	NY
Zip Code:	10001
Country Code:	001
Phone:	(212) 685-3982
Phone Ext:	Not reported
Email:	Not reported
Fax Number:	Not reported
Modified By:	msbaptis
Date Last Modified:	11/27/2006

Site Id:	374062
Affiliation Type:	Mail Contact
Company Name:	% PROVIDENT MANAGEMENT CORP.

200 MOTT STREET (Continued) **A100304641**

Contact Type:	Not reported
Contact Name:	CHELSEA 18 PARTNERS LP
Address1:	240 WEST 35TH STREET
Address2:	SUITE 504
City:	NEW YORK
State:	NY
Zip Code:	10001
Country Code:	001
Phone:	(212) 685-3982
Phone Ext:	Not reported
Email:	Not reported
Fax Number:	Not reported
Modified By:	NRLOMBAR
Date Last Modified:	4/4/2007

Site Id:	374062
Affiliation Type:	On-Site Operator
Company Name:	200 MOTT STREET
Contact Type:	Not reported
Contact Name:	ROBERT NIWELT
Address1:	Not reported
Address2:	Not reported
City:	Not reported
State:	NN
Zip Code:	Not reported
Country Code:	001
Phone:	(917) 759-60083
Phone Ext:	Not reported
Email:	Not reported
Fax Number:	Not reported
Modified By:	msbaptis
Date Last Modified:	11/27/2006

Site Id:	374062
Affiliation Type:	Emergency Contact
Company Name:	CHELSEA 18 PARTNERS LP
Contact Type:	Not reported
Contact Name:	ROBERT NIWELT
Address1:	Not reported
Address2:	Not reported
City:	Not reported
State:	NN
Zip Code:	Not reported
Country Code:	001
Phone:	(917) 759-60083
Phone Ext:	Not reported
Email:	Not reported
Fax Number:	Not reported
Modified By:	msbaptis
Date Last Modified:	11/27/2006

Equipment Records:

K00 - Spill Prevention - None
B01 - Tank External Protection - Painted/Asphalt Coating
D01 - Pipe Type - Steel/Carbon Steel/Iron
A00 - Tank Internal Protection - None
H00 - Tank Leak Detection - None

200 MOTT STREET (Continued) **A100304641**

E00 - Piping Secondary Containment - None
F01 - Pipe External Protection - Painted/Asphalt Coating
C01 - Pipe Location - Aboveground
J03 - Dispenser - Gravity
G00 - Tank Secondary Containment - None
I05 - Overfill - Vent Whistle
L00 - Piping Leak Detection - None

Tank Info:

Tank Number:	001
Tank Id:	214679
Tank Location:	1
Tank Type:	Steel/Carbon Steel/Iron
Tank Status:	In Service
Tank Model:	Not reported
Pipe Model:	Not reported
Install Date:	03/14/2000
Capacity Gallons:	1500
Tightness Test Method:	NN
Date Test:	Not reported
Next Test Date:	Not reported
Date Tank Closed:	Not reported
Register:	True
Modified By:	MSBAPTIS
Last Modified:	09/01/2011

AI353 **CONSOLIDATED EDISON** **MANIFEST** **S111157727**
ENE **OPP 9 EAST 3RD ST** **N/A**
1/8-1/4 **NEW YORK, NY 10003**
0.229 mi.
1209 ft. **Site 7 of 7 in cluster AI**

Relative:
Higher

Actual:
41 ft.

NY MANIFEST:

EPA ID:	NYP004230959
Country:	USA
Mailing Name:	CONSOLIDATED EDISON
Mailing Contact:	TOM TEELING
Mailing Address:	4 IRVING PLACE RM 828
Mailing Address 2:	Not reported
Mailing City:	NEW YORK
Mailing State:	NY
Mailing Zip:	10003
Mailing Zip4:	Not reported
Mailing Country:	USA
Mailing Phone:	212-460-3770

Document ID:	Not reported
Manifest Status:	Not reported
Trans1 State ID:	NJ0000027193
Trans2 State ID:	Not reported
Generator Ship Date:	2011-03-15
Trans1 Recv Date:	2011-03-15
Trans2 Recv Date:	Not reported
TSD Site Recv Date:	2011-03-16
Part A Recv Date:	Not reported
Part B Recv Date:	Not reported

CONSOLIDATED EDISON (Continued) **S111157727**

Generator EPA ID:	NYP004230959
Trans1 EPA ID:	Not reported
Trans2 EPA ID:	Not reported
TSDF ID:	NJD002200046
Waste Code:	Not reported
Quantity:	500.0
Units:	P - Pounds
Number of Containers:	1.0
Container Type:	TT - Cargo tank, tank trucks
Handling Method:	T Chemical, physical, or biological treatment.
Specific Gravity:	1.0
Year:	2011
Manifest Tracking Num:	007660092JJK
Import Ind:	N
Export Ind:	N
Discr Quantity Ind:	N
Discr Type Ind:	N
Discr Residue Ind:	N
Discr Partial Reject Ind:	N
Discr Full Reject Ind:	N
Manifest Ref Num:	Not reported
Alt Fac RCRA Id:	Not reported
Alt Fac Sign Date:	Not reported
Mgmt Method Type Code:	H111

AB354 **CONSOLIDATED EDISON** **MANIFEST** **S110046429**
NE **E 4TH ST AND LAFAYETTE ST** **N/A**
1/8-1/4 **NEW YORK, NY 10003**
0.232 mi.
1224 ft. **Site 17 of 18 in cluster AB**

Relative:
Higher

Actual:
42 ft.

NY MANIFEST:

EPA ID:	NYP004194312
Country:	USA
Mailing Name:	CONSOLIDATED EDISON
Mailing Contact:	CONSOLIDATED EDISON
Mailing Address:	4 IRVING PLACE RM 828
Mailing Address 2:	Not reported
Mailing City:	NEW YORK
Mailing State:	NY
Mailing Zip:	10003
Mailing Zip4:	Not reported
Mailing Country:	USA
Mailing Phone:	212-460-2808

Document ID:	Not reported
Manifest Status:	Not reported
Trans1 State ID:	NJ0000027193
Trans2 State ID:	Not reported
Generator Ship Date:	2009-09-15
Trans1 Recv Date:	2009-09-15
Trans2 Recv Date:	Not reported
TSD Site Recv Date:	2009-09-25
Part A Recv Date:	Not reported
Part B Recv Date:	Not reported
Generator EPA ID:	NYP004194312
Trans1 EPA ID:	Not reported

CONSOLIDATED EDISON (Continued) **S110046429**

Trans2 EPA ID:	Not reported
TSDF ID:	NJD002200046
Waste Code:	Not reported
Quantity:	2745.0
Units:	K - Kilograms (2.2 pounds)
Number of Containers:	1.0
Container Type:	CM - Metal boxes, cases, roll-offs
Handling Method:	L Landfill.
Specific Gravity:	1.0
Year:	2009
Manifest Tracking Num:	003536283JJK
Import Ind:	N
Export Ind:	N
Discr Quantity Ind:	Y
Discr Type Ind:	N
Discr Residue Ind:	N
Discr Partial Reject Ind:	N
Discr Full Reject Ind:	N
Manifest Ref Num:	Not reported
Alt Fac RCRA Id:	Not reported
Alt Fac Sign Date:	Not reported
Mgmt Method Type Code:	H141

Document ID:	Not reported
Manifest Status:	Not reported
Trans1 State ID:	NJ0000027193
Trans2 State ID:	Not reported
Generator Ship Date:	2009-09-16
Trans1 Recv Date:	2009-09-16
Trans2 Recv Date:	Not reported
TSD Site Recv Date:	2009-09-25
Part A Recv Date:	Not reported
Part B Recv Date:	Not reported
Generator EPA ID:	NYP004194312
Trans1 EPA ID:	Not reported
Trans2 EPA ID:	Not reported
TSDF ID:	NJD002200046
Waste Code:	Not reported
Quantity:	2618.0
Units:	K - Kilograms (2.2 pounds)
Number of Containers:	1.0
Container Type:	CM - Metal boxes, cases, roll-offs
Handling Method:	L Landfill.
Specific Gravity:	1.0
Year:	2009
Manifest Tracking Num:	001085788GBF
Import Ind:	N
Export Ind:	N
Discr Quantity Ind:	Y
Discr Type Ind:	N
Discr Residue Ind:	N
Discr Partial Reject Ind:	N
Discr Full Reject Ind:	N
Manifest Ref Num:	Not reported
Alt Fac RCRA Id:	Not reported
Alt Fac Sign Date:	Not reported

CONSOLIDATED EDISON (Continued) **S110046429**

Mgmt Method Type Code: H141

Document ID: Not reported
Manifest Status: Not reported
Trans1 State ID: NJ0000027193
Trans2 State ID: Not reported
Generator Ship Date: 2009-09-15
Trans1 Recv Date: 2009-09-15
Trans2 Recv Date: Not reported
TSD Site Recv Date: 2009-09-25
Part A Recv Date: Not reported
Part B Recv Date: Not reported
Generator EPA ID: NYP004194312
Trans1 EPA ID: Not reported
Trans2 EPA ID: Not reported
TSDF ID: NJD002200046
Waste Code: Not reported
Quantity: 2745.0
Units: K - Kilograms (2.2 pounds)
Number of Containers: 1.0
Container Type: CM - Metal boxes, cases, roll-offs
Handling Method: L Landfill.
Specific Gravity: 1.0
Year: 2009
Manifest Tracking Num: 003536283JJK
Import Ind: N
Export Ind: N
Discr Quantity Ind: Y
Discr Type Ind: N
Discr Residue Ind: N
Discr Partial Reject Ind: N
Discr Full Reject Ind: N
Manifest Ref Num: Not reported
Alt Fac RCRA Id: Not reported
Alt Fac Sign Date: Not reported
Mgmt Method Type Code: H141

Document ID: Not reported
Manifest Status: Not reported
Trans1 State ID: NJ0000027193
Trans2 State ID: Not reported
Generator Ship Date: 2009-09-16
Trans1 Recv Date: 2009-09-16
Trans2 Recv Date: Not reported
TSD Site Recv Date: 2009-09-25
Part A Recv Date: Not reported
Part B Recv Date: Not reported
Generator EPA ID: NYP004194312
Trans1 EPA ID: Not reported
Trans2 EPA ID: Not reported
TSDF ID: NJD002200046
Waste Code: Not reported
Quantity: 2618.0
Units: K - Kilograms (2.2 pounds)
Number of Containers: 1.0

CONSOLIDATED EDISON (Continued) **S110046429**

Container Type:	CM - Metal boxes, cases, roll-offs
Handling Method:	L Landfill.
Specific Gravity:	1.0
Year:	2009
Manifest Tracking Num:	001085788GBF
Import Ind:	N
Export Ind:	N
Discr Quantity Ind:	Y
Discr Type Ind:	N
Discr Residue Ind:	N
Discr Partial Reject Ind:	N
Discr Full Reject Ind:	N
Manifest Ref Num:	Not reported
Alt Fac RCRA Id:	Not reported
Alt Fac Sign Date:	Not reported
Mgmt Method Type Code:	H141

AB355 **CON EDISION - MH37925** **FINDS** **1007254596**
NE **EAST 4TH STREET AND LAFAYETTE** **MANIFEST** **N/A**
1/8-1/4 **NEW YORK, NY 10003**
0.232 mi.
1224 ft. **Site 18 of 18 in cluster AB**

Relative:
Higher

Actual:
42 ft.

FINDS:

Registry ID: 110017274162

Environmental Interest/Information System
RCRAInfo is a national information system that supports the Resource Conservation and Recovery Act (RCRA) program through the tracking of events and activities related to facilities that generate, transport, and treat, store, or dispose of hazardous waste. RCRAInfo allows RCRA program staff to track the notification, permit, compliance, and corrective action activities required under RCRA.

HAZARDOUS WASTE BIENNIAL REPORTER

NY MANIFEST:

EPA ID:	NYP004093316
Country:	USA
Mailing Name:	CON EDISION - MH37925
Mailing Contact:	Not reported
Mailing Address:	Not reported
Mailing Address 2:	Not reported
Mailing City:	Not reported
Mailing State:	Not reported
Mailing Zip:	Not reported
Mailing Zip4:	Not reported
Mailing Country:	Not reported
Mailing Phone:	Not reported

NY MANIFEST:
No Manifest Records Available

AO356 **28-30 E 4TH ST HOUSING CORP** **HIST UST** **U000396289**
NE **28-30 EAST 4TH ST** **AST** **N/A**
1/8-1/4 **NEW YORK, NY 10003**
0.232 mi.
1225 ft. **Site 1 of 7 in cluster AO**

Relative:
Higher

Actual:
42 ft.

HIST UST:

PBS Number:	2-189200
SPDES Number:	Not reported
Emergency Contact:	ARNEWS BUILDING CORP.
Emergency Telephone:	(212) 529-5688
Operator:	TIMOTHY SEARS
Operator Telephone:	(212) 674-0929
Owner Name:	28-30 E 4TH ST HOUSING CORP
Owner Address:	28-30 EAST 4TH ST
Owner City,St,Zip:	NEW YORK, NY 10003
Owner Telephone:	(212) 777-2000
Owner Type:	Not reported
Owner Subtype:	Not reported
Mailing Name:	C/O ANDREWS BLDG. COR.
Mailing Address:	382 LAFAYETTE STREET 3RD FLOOR
Mailing Address 2:	Not reported
Mailing City,St,Zip:	NEW YORK, NY 10003
Mailing Contact:	JUDITH KALLAS
Mailing Telephone:	(212) 529-5688
Owner Mark:	First Owner
Facility Status:	1 - Active PBS facility, i.e. total capacity of the PBS tanks is greater than 1,100 gallons, regardless if Subpart 360-14 tanks exist or not at the facility.
Facility Addr2:	28 EAST 4TH ST
SWIS ID:	6201
Old PBS Number:	Not reported
Facility Type:	APARTMENT BUILDING
Inspected Date:	Not reported
Inspector:	Not reported
Inspection Result:	Not reported
Federal ID:	Not reported
Certification Flag:	False
Certification Date:	07/22/1997
Expiration Date:	06/05/2002
Renew Flag:	False
Renewal Date:	Not reported
Total Capacity:	1500
FAMT:	True
Facility Screen:	No Missing Data
Owner Screen:	Minor Data Missing
Tank Screen:	No Missing Data
Dead Letter:	False
CBS Number:	Not reported
Town or City:	NEW YORK CITY
County Code:	62
Town or City:	01
Region:	2
Tank Id:	001
Tank Location:	UNDERGROUND, VAULTED, WITH ACCESS
Tank Status:	In Service
Install Date:	Not reported
Capacity (gals):	1500

28-30 E 4TH ST HOUSING CORP (Continued) **U000396289**

Product Stored:	NOS 1,2, OR 4 FUEL OIL
Tank Type:	Steel/carbon steel
Tank Internal:	None
Tank External:	None
Pipe Location:	Aboveground/Underground Combination
Pipe Type:	STEEL/IRON
Pipe Internal:	None
Pipe External:	None
Second Containment:	Double-Walled
Leak Detection:	None
Overfill Prot:	Vent Whistle
Dispenser:	Gravity
Date Tested:	Not reported
Next Test Date:	Not reported
Missing Data for Tank:	No Missing Data
Date Closed:	Not reported
Test Method:	Not reported
Deleted:	False
Updated:	True
Lat/long:	Not reported

AST:

Region:	STATE
DEC Region:	2
Site Status:	Active
Facility Id:	2-189200
Program Type:	PBS
UTM X:	585063.23932000005
UTM Y:	4509071.2996500004
Expiration Date:	2012/06/05

Affiliation Records:

Site Id:	5769
Affiliation Type:	Owner
Company Name:	28 E 4TH ST HOUSING CORP
Contact Type:	MANAGING AGENT
Contact Name:	DANA GORDON
Address1:	28-30 EAST 4TH ST
Address2:	Not reported
City:	NEW YORK
State:	NY
Zip Code:	10003
Country Code:	001
Phone:	(212) 529-5688
Phone Ext:	Not reported
Email:	Not reported
Fax Number:	Not reported
Modified By:	KAKYER
Date Last Modified:	5/8/2007

Site Id:	5769
Affiliation Type:	Mail Contact
Company Name:	C/O ANDREWS BLDG. CORP
Contact Type:	Not reported
Contact Name:	28-30 E. 4TH ST HOUSING CORP
Address1:	666 BROADWAY
Address2:	12TH FLOOR

28-30 E 4TH ST HOUSING CORP (Continued) **U000396289**

City:	NEW YORK
State:	NY
Zip Code:	10012
Country Code:	001
Phone:	(212) 529-5688
Phone Ext:	Not reported
Email:	Not reported
Fax Number:	Not reported
Modified By:	KAKYER
Date Last Modified:	5/8/2007

Site Id:	5769
Affiliation Type:	On-Site Operator
Company Name:	28-30 E 4TH ST HOUSING CORP
Contact Type:	Not reported
Contact Name:	ROBERT JOYNER
Address1:	Not reported
Address2:	Not reported
City:	Not reported
State:	NN
Zip Code:	Not reported
Country Code:	001
Phone:	(212) 674-0929
Phone Ext:	Not reported
Email:	Not reported
Fax Number:	Not reported
Modified By:	KAKYER
Date Last Modified:	5/8/2007

Site Id:	5769
Affiliation Type:	Emergency Contact
Company Name:	28 E 4TH ST HOUSING CORP
Contact Type:	Not reported
Contact Name:	ANDREWS BUILDING CORP.
Address1:	Not reported
Address2:	Not reported
City:	Not reported
State:	NN
Zip Code:	Not reported
Country Code:	001
Phone:	(212) 529-5688
Phone Ext:	Not reported
Email:	Not reported
Fax Number:	Not reported
Modified By:	TRANSLAT
Date Last Modified:	3/4/2004

Equipment Records:

B00 - Tank External Protection - None
K00 - Spill Prevention - None
A00 - Tank Internal Protection - None
D01 - Pipe Type - Steel/Carbon Steel/Iron
J02 - Dispenser - Suction
L99 - Piping Leak Detection - Other
F00 - Pipe External Protection - None
C01 - Pipe Location - Aboveground
E00 - Piping Secondary Containment - None

28-30 E 4TH ST HOUSING CORP (Continued) **U000396289**

H00 - Tank Leak Detection - None
G00 - Tank Secondary Containment - None
I05 - Overfill - Vent Whistle

Tank Info:

Tank Number:	001
Tank Id:	6399
Tank Location:	2
Tank Type:	Steel/Carbon Steel/Iron
Tank Status:	In Service
Tank Model:	Not reported
Pipe Model:	Not reported
Install Date:	08/22/2005
Capacity Gallons:	1500
Tightness Test Method:	NN
Date Test:	Not reported
Next Test Date:	Not reported
Date Tank Closed:	Not reported
Register:	True
Modified By:	KAKYER
Last Modified:	05/08/2007

AO357 **30 EAST 4TH STREET** **LTANKS** **S102672929**
NE **30 EAST 4TH STREET** **HIST LTANKS** **N/A**
1/8-1/4 **MANHATTAN, NY**
0.233 mi.
1231 ft. **Site 2 of 7 in cluster AO**

Relative:
Higher

Actual:
42 ft.

LTANKS:

Site ID:	169169
Spill No:	9502124
Spill Date:	5/19/1995
Spill Cause:	Tank Overfill
Spill Source:	Private Dwelling
Spill Class:	Known release with minimal potential for fire or hazard. DEC Response. Willing Responsible Party. Corrective action taken.
Spill Closed Dt:	5/19/1995
Facility Addr2:	Not reported
Cleanup Ceased:	5/19/1995
Cleanup Meets Standard:	True
SWIS:	0301
Investigator:	SMMARTIN
Referred To:	Not reported
Reported to Dept:	5/19/1995
CID:	Not reported
Water Affected:	Not reported
Spill Notifier:	Responsible Party
Last Inspection:	Not reported
Recommended Penalty:	Penalty Not Recommended
UST Involvement:	False
Remediation Phase:	0
Date Entered In Computer:	5/24/1995
Spill Record Last Update:	9/30/2004
Spiller Name:	Not reported
Spiller Company:	UNKNOWN
Spiller Address:	Not reported
Spiller City,St,Zip:	NY

30 EAST 4TH STREET (Continued) **S102672929**

Spiller County:	999
Spiller Contact:	Not reported
Spiller Phone:	Not reported
Spiller Extention:	Not reported
DEC Region:	2
DER Facility ID:	142452
DEC Memo:	Prior to Sept, 2004 data translation this spill Lead_DEC Field was "MARTINKAT"
Remarks:	SIDEWALK CLEANED - SPEEDY DRY - 10 FAMILY HOME APT BUILDING

Material:

Site ID:	169169
Operable Unit ID:	1013186
Operable Unit:	01
Material ID:	367192
Material Code:	0002
Material Name:	#4 Fuel Oil
Case No.:	Not reported
Material FA:	Petroleum
Quantity:	-1
Units:	Gallons
Recovered:	No
Resource Affected:	Not reported
Oxygenate:	False

Tank Test:

Site ID:	Not reported
Spill Tank Test:	Not reported
Tank Number:	Not reported
Tank Size:	Not reported
Test Method:	Not reported
Leak Rate:	Not reported
Gross Fail:	Not reported
Modified By:	Not reported
Last Modified:	Not reported
Test Method:	Not reported

HIST LTANKS:

Region of Spill:	2
Spill Number:	9502124
Spill Date:	05/19/1995
Spill Time:	10:00
Spill Cause:	Tank Overfill
Resource Affectd:	On Land
Water Affected:	Not reported
Spill Source:	Private Dwelling
Spill Class:	Known release with minimal potential for fire or hazard. DEC Response. Willing Responsible Party. Corrective action taken.
Spill Closed Dt:	05/19/95
Cleanup Ceased:	05/19/95
Cleanup Meets Standard:	True
Investigator:	MARTINKAT
Caller Name:	Not reported
Caller Agency:	Not reported
Caller Phone:	Not reported

30 EAST 4TH STREET (Continued) **S102672929**

Caller Extension: Not reported
Notifier Name: Not reported
Notifier Agency: Not reported
Notifier Phone: Not reported
Notifier Extension: Not reported
Reported to Department Date: 05/19/95
Reported to Department Time: 13:45
SWIS: 60
Spiller Contact: Not reported
Spiller Phone: Not reported
Spiller Extention: Not reported
Spiller Name: UNKNOWN
Spiller Address: Not reported
Spiller City,St,Zip: Not reported
Spiller Cleanup Date: / /
Facility Contact: Not reported
Facility Phone: Not reported
Facility Extention: Not reported
Spill Notifier: Responsible Party
PBS Number: Not reported
Last Inspection: / /
Recommended Penalty: Penalty Not Recommended
Enforcement Date: / /
Investigation Complete: / /
UST Involvement: False
Date Region Sent Summary to Central Office: / /
Corrective Action Plan Submitted: / /
Date Spill Entered In Computer Data File: 05/24/95
Time Spill Entered In Computer Data File: Not reported
Spill Record Last Update: / /
Is Updated: False

Tank:
PBS Number: Not reported
Tank Number: Not reported
Tank Size: Not reported
Test Method: Not reported
Leak Rate Failed Tank: Not reported
Gross Leak Rate: Not reported

Material:
Material Class Type: Petroleum
Quantity Spilled: -1
Unkonwn Quantity Spilled: False
Units: Gallons
Quantity Recovered: 0
Unkonwn Quantity Recovered: False
Material: #4 FUEL OIL
Class Type: #4 FUEL OIL
Times Material Entry In File: 1751
CAS Number: Not reported
Last Date: 19941205
DEC Remarks: Not reported
Spill Cause: SIDEWALK CLEANED - SPEEDY DRY - 10 FAMILY HOME APT BUILDING

AO358 **MERCHANTS HOUSE** **RCRA-CESQG** **1010328556**
NE **29 E 4TH ST** **MANIFEST** **NYR000143768**
1/8-1/4 **NEW YORK, NY 10003**
0.234 mi.
1236 ft. **Site 3 of 7 in cluster AO**

Relative:
Higher

Actual:
42 ft.

RCRA-CESQG:

Date form received by agency:	01/04/2007
Facility name:	MERCHANTS HOUSE
Facility address:	29 E 4TH ST NEW YORK, NY 10003
EPA ID:	NYR000143768
Mailing address:	BRIDGEWATER ST BROOKLYN, NY 11222
Contact:	BOGDAN SZCZUREK
Contact address:	BRIDGEWATER ST BROOKLYN, NY 11222
Contact country:	US
Contact telephone:	(718) 599-3718
Contact email:	RMCBOB@EARTHLINK.NET
EPA Region:	02
Classification:	Conditionally Exempt Small Quantity Generator
Description:	Handler: generates 100 kg or less of hazardous waste per calendar month, and accumulates 1000 kg or less of hazardous waste at any time; or generates 1 kg or less of acutely hazardous waste per calendar month, and accumulates at any time: 1 kg or less of acutely hazardous waste; or 100 kg or less of any residue or contaminated soil, waste or other debris resulting from the cleanup of a spill, into or on any land or water, of acutely hazardous waste; or generates 100 kg or less of any residue or contaminated soil, waste or other debris resulting from the cleanup of a spill, into or on any land or water, of acutely hazardous waste during any calendar month, and accumulates at any time: 1 kg or less of acutely hazardous waste; or 100 kg or less of any residue or contaminated soil, waste or other debris resulting from the cleanup of a spill, into or on any land or water, of acutely hazardous waste

Owner/Operator Summary:

Owner/operator name:	REGIONAL MANAGEMENT & CONSULTING INC
Owner/operator address:	Not reported Not reported
Owner/operator country:	Not reported
Owner/operator telephone:	Not reported
Legal status:	Private
Owner/Operator Type:	Operator
Owner/Op start date:	12/28/2006
Owner/Op end date:	Not reported

Owner/operator name:	NYC DEPT OF PARKS & RECREATION
Owner/operator address:	OLMSTED CENTER CORONA PARK FLUSHING, NY 11368
Owner/operator country:	US
Owner/operator telephone:	Not reported
Legal status:	Municipal
Owner/Operator Type:	Owner
Owner/Op start date:	12/28/2006
Owner/Op end date:	Not reported

MERCHANTS HOUSE (Continued) **1010328556**

Handler Activities Summary:
U.S. importer of hazardous waste: No
Mixed waste (haz. and radioactive): No
Recycler of hazardous waste: No
Transporter of hazardous waste: Yes
Treater, storer or disposer of HW: No
Underground injection activity: No
On-site burner exemption: No
Furnace exemption: No
Used oil fuel burner: No
Used oil processor: No
User oil refiner: No
Used oil fuel marketer to burner: No
Used oil Specification marketer: No
Used oil transfer facility: No
Used oil transporter: No

Historical Generators:
Date form received by agency: 01/03/2007
Facility name: MERCHANTS HOUSE
Classification: Conditionally Exempt Small Quantity Generator

Date form received by agency: 01/03/2007
Facility name: MERCHANTS HOUSE
Classification: Conditionally Exempt Small Quantity Generator

Hazardous Waste Summary:
Waste code: D008
Waste name: LEAD

Violation Status: No violations found

NY MANIFEST:
EPA ID: NYR000143768
Country: USA
Mailing Name: MERCHANTS HOUSE
Mailing Contact: MERCHANTS HOUSE
Mailing Address: 29 E 4TH ST
Mailing Address 2: Not reported
Mailing City: NEW YORK
Mailing State: NY
Mailing Zip: 10003
Mailing Zip4: Not reported
Mailing Country: USA
Mailing Phone: 718-760-6761

Document ID: Not reported
Manifest Status: Not reported
Trans1 State ID: NYR000081570
Trans2 State ID: NYD049178296
Generator Ship Date: 2007-01-24
Trans1 Recv Date: 2007-01-24
Trans2 Recv Date: 2007-02-16
TSD Site Recv Date: 2007-02-27
Part A Recv Date: Not reported

MERCHANTS HOUSE (Continued) **1010328556**

Part B Recv Date:	Not reported
Generator EPA ID:	NYR000143768
Trans1 EPA ID:	Not reported
Trans2 EPA ID:	Not reported
TSDF ID:	CDX480000000
Waste Code:	Not reported
Quantity:	440.0
Units:	P - Pounds
Number of Containers:	1.0
Container Type:	DM - Metal drums, barrels
Handling Method:	L Landfill.
Specific Gravity:	1.0
Year:	2007
Manifest Tracking Num:	000078452JJK
Import Ind:	N
Export Ind:	Y
Discr Quantity Ind:	N
Discr Type Ind:	N
Discr Residue Ind:	N
Discr Partial Reject Ind:	N
Discr Full Reject Ind:	N
Manifest Ref Num:	Not reported
Alt Fac RCRA Id:	Not reported
Alt Fac Sign Date:	Not reported
Mgmt Method Type Code:	H141

Document ID:	Not reported
Manifest Status:	Not reported
Trans1 State ID:	NYR000081570
Trans2 State ID:	NYD049178296
Generator Ship Date:	1/24/2007
Trans1 Recv Date:	1/24/2007
Trans2 Recv Date:	2/16/2007
TSD Site Recv Date:	2/27/2007
Part A Recv Date:	Not reported
Part B Recv Date:	Not reported
Generator EPA ID:	NYR000143768
Trans1 EPA ID:	Not reported
Trans2 EPA ID:	Not reported
TSDF ID:	CDX480000000
Waste Code:	Not reported
Quantity:	440
Units:	P - Pounds
Number of Containers:	1
Container Type:	DM - Metal drums, barrels
Handling Method:	L Landfill.
Specific Gravity:	1
Year:	2007
Manifest Tracking Num:	000078452JJK
Import Ind:	N
Export Ind:	Y
Discr Quantity Ind:	N
Discr Type Ind:	N
Discr Residue Ind:	N
Discr Partial Reject Ind:	N
Discr Full Reject Ind:	N

MERCHANTS HOUSE (Continued) **1010328556**

Manifest Ref Num: Not reported
Alt Fac RCRA Id: Not reported
Alt Fac Sign Date: Not reported
Mgmt Method Type Code: H141

AP359 **SERENE REALTY** **AST** **U003388221**
SSW **17 CLEVELAND PL** **HIST AST** **N/A**
1/8-1/4 **MANHATTAN, NY 10012**
0.234 mi.
1237 ft. **Site 1 of 9 in cluster AP**

Relative:
Lower

Actual:
33 ft.

AST:
Region: STATE
DEC Region: 2
Site Status: Unregulated
Facility Id: 2-267899
Program Type: PBS
UTM X: 584712.31915999996
UTM Y: 4508359.4422800001
Expiration Date: N/A

Affiliation Records:
Site Id: 11138
Affiliation Type: Owner
Company Name: 17 CLEVELAND PLACE, LLC
Contact Type: Not reported
Contact Name: Not reported
Address1: P.O. BOX 191101
Address2: Not reported
City: BROOKLYN
State: NY
Zip Code: 11219
Country Code: 001
Phone: (718) 833-5239
Phone Ext: Not reported
Email: Not reported
Fax Number: Not reported
Modified By: TRANSLAT
Date Last Modified: 3/4/2004

Site Id: 11138
Affiliation Type: Mail Contact
Company Name: 17 CLEVELAND PLACE, LLC
Contact Type: Not reported
Contact Name: PATRICK D. MASCARINI
Address1: P.O. BOX 191101
Address2: Not reported
City: BROOKLYN
State: NY
Zip Code: 11219
Country Code: 001
Phone: (718) 833-5239
Phone Ext: Not reported
Email: Not reported
Fax Number: Not reported
Modified By: TRANSLAT
Date Last Modified: 3/4/2004

SERENE REALTY (Continued) **U003388221**

Site Id:	11138
Affiliation Type:	On-Site Operator
Company Name:	17 CLEVELAND PLACE, LLC
Contact Type:	Not reported
Contact Name:	SERENE REALTY
Address1:	Not reported
Address2:	Not reported
City:	Not reported
State:	NN
Zip Code:	Not reported
Country Code:	001
Phone:	(212) 233-0924
Phone Ext:	Not reported
Email:	Not reported
Fax Number:	Not reported
Modified By:	TRANSLAT
Date Last Modified:	3/4/2004

Site Id:	11138
Affiliation Type:	Emergency Contact
Company Name:	17 CLEVELAND PLACE, LLC
Contact Type:	Not reported
Contact Name:	SERENE REALITY
Address1:	Not reported
Address2:	Not reported
City:	Not reported
State:	NN
Zip Code:	Not reported
Country Code:	001
Phone:	(718) 833-9644
Phone Ext:	Not reported
Email:	Not reported
Fax Number:	Not reported
Modified By:	TRANSLAT
Date Last Modified:	3/4/2004

Equipment Records:

H00 - Tank Leak Detection - None
B00 - Tank External Protection - None
L09 - Piping Leak Detection - Exempt Suction Piping
J02 - Dispenser - Suction
D01 - Pipe Type - Steel/Carbon Steel/Iron
A00 - Tank Internal Protection - None
G03 - Tank Secondary Containment - Vault (w/o access)
I04 - Overfill - Product Level Gauge (A/G)
F00 - Pipe External Protection - None
C00 - Pipe Location - No Piping

Tank Info:

Tank Number:	001
Tank Id:	13447
Tank Location:	1
Tank Type:	Steel/Carbon Steel/Iron
Tank Status:	In Service
Tank Model:	Not reported
Pipe Model:	Not reported

SERENE REALTY (Continued) **U003388221**

Install Date:	Not reported
Capacity Gallons:	1080
Tightness Test Method:	NN
Date Test:	Not reported
Next Test Date:	Not reported
Date Tank Closed:	Not reported
Register:	True
Modified By:	TRANSLAT
Last Modified:	03/04/2004

HIST AST:

PBS Number:	2-267899
SWIS Code:	6201
Operator:	SERENE REALTY
Facility Phone:	(212) 233-0924
Facility Addr2:	17 CLEVELAND PL
Facility Type:	APARTMENT BUILDING
Emergency:	SERENE REALITY
Emergency Tel:	(718) 833-9644
Old PBSNO:	Not reported
Date Inspected:	Not reported
Inspector:	Not reported
Result of Inspection:	Not reported
Owner Name:	SERENE REALTY
Owner Address:	8220 12 AVE
Owner City,St,Zip:	BKLYN, NY 11228
Federal ID:	Not reported
Owner Tel:	(718) 833-9644
Owner Type:	Private Resident
Owner Subtype:	Not reported
Mailing Contact:	DOMINICK SERINO
Mailing Name:	SERENE REALTY
Mailing Address:	8220 12 AVE
Mailing Address 2:	Not reported
Mailing City,St,Zip:	BKLYN, NY 11228
Mailing Telephone:	(718) 833-9644
Owner Mark:	First Owner
Facility Status:	1 - Active PBS facility, i.e. total capacity of the PBS tanks is greater than 1,100 gallons, regardless if Subpart 360-14 tanks exist or not at the facility.
Certification Flag:	False
Certification Date:	06/15/1992
Expiration:	08/17/1997
Renew Flag:	False
Renew Date:	Not reported
Total Capacity:	1500
FAMT:	True
Facility Screen:	No Missing Data
Owner Screen:	No Missing Data
Tank Screen:	Minor Data Missing
Dead Letter:	False
CBS Number:	Not reported
Town or City:	NEW YORK CITY
County Code:	62
Town or City Code:	01
Region:	2

SERENE REALTY (Continued) **U003388221**

Tank ID:	001
Tank Location:	ABOVEGROUND
Tank Status:	In Service
Install Date:	Not reported
Capacity (Gal):	1500
Product Stored:	NOS 1,2, OR 4 FUEL OIL
Tank Type:	Steel/carbon steel
Tank Internal:	Not reported
Tank External:	Not reported
Pipe Location:	Not reported
Pipe Type:	STEEL/IRON
Pipe Internal:	Not reported
Pipe External:	Not reported
Tank Containment:	Diking
Leak Detection:	0
Overfill Protection:	4
Dispenser Method:	Suction
Date Tested:	Not reported
Next Test Date:	Not reported
Missing Data for Tank:	Minor Data Missing
Date Closed:	Not reported
Test Method:	Not reported
Deleted:	False
Updated:	False
SPDES Number:	Not reported
Lat/Long:	Not reported

AG360 **CON EDISON CO OF NYC,INC. MH#27178** **MANIFEST** **S109786874**
SW **508 BROADWAY** **N/A**
1/8-1/4 **NEW YORK, NY**
0.235 mi.
1239 ft. **Site 8 of 10 in cluster AG**

Relative:
Lower

Actual:
27 ft.

CT MANIFEST:

Waste:

Manifest No:	CTF0810578
Waste Occurence:	1
UNNA:	3077
Hazard Class:	9
US Dot Description:	ENVIRONMENTALLY HAZ. SUBSTANCES,SOLID
No of Containers:	002
Container Type:	DM
Quantity:	600
Weight/Volume:	P
Additional Description:	Not reported
Handling Code:	Not reported
Date Record Was Last Modified:	4/27/2004
DEO Who Last Modified Record:	IG

Waste CD:

Manifest No:	CTF0810578
Waste Occurence:	1
EPA Waste Code:	D008
Recycled Waste?:	F
Date Record Was Last Modified:	4/27/2004
DEO Who Last Modified Record:	IG

CON EDISON CO OF NYC,INC. MH#27178 (Continued) **S109786874**

Detail:

Year:	2000
Manifest ID:	CTF0810578
TSDF EPA ID:	CTD000604488
TSDF Name:	CLEAN HARBORS OF CONNECTICUT, INC.
TSDF Address:	51 BRODERICK RD
TSDF City,St,Zip:	BRISTOL, CT 06010
TSDF Country:	USA
TSDF Telephone:	Not reported
Transport Date:	12/22/2000
Transporter EPA ID:	MAD039322250
Transporter Name:	CLEAN HARBORS ENVIRONMENTAL SERVICES, INC.
Transporter Country:	USA
Transporter Phone:	Not reported
Trans 2 Date:	12/22/2000
Trans 2 EPA ID:	Not reported
Trans 2 Name:	Not reported
Trans 2 Address:	Not reported
Trans 2 City,St,Zip:	CT
Trans 2 Country:	USA
Trans 2 Phone:	Not reported
EPA ID:	NYP004070360
Generator Phone:	2123384488
Generator Mailing Addr:	508 BROADWAY NEW YORK
Generator Mailing Town:	Not reported
Generator Mailing State:	NY
Generator Mailing Zip:	Not reported
Generator Mailing Country:	USA
Special Handling:	Not reported
Discrepancies:	No
Date Shipped:	12/22/2000
Date Received:	12/27/2000
Last modified date:	4/27/2004
Last modified by:	IG
Comments:	Not reported

AG361 **CONSOLIDATED EDISON** **MANIFEST** **1009240174**
SW **MH27178-506-508 BROADWAY** **N/A**
1/8-1/4 **NEW YORK, NY 10012**
0.235 mi.
1239 ft. **Site 9 of 10 in cluster AG**

Relative:
Lower

Actual:
27 ft.

NY MANIFEST:

EPA ID:	NYP004070306
Country:	USA
Mailing Name:	CONSOLIDATED EDISON
Mailing Contact:	FRANKLIN MURRAY
Mailing Address:	4 IRVING PLACE RM 828
Mailing Address 2:	Not reported
Mailing City:	NEW YORK
Mailing State:	NY
Mailing Zip:	10003
Mailing Zip4:	Not reported
Mailing Country:	USA
Mailing Phone:	212-460-2808

CONSOLIDATED EDISON (Continued) **1009240174**

Document ID:	CTF0810578
Manifest Status:	Not reported
Trans1 State ID:	MAD039322250
Trans2 State ID:	Not reported
Generator Ship Date:	12/22/2000
Trans1 Recv Date:	12/22/2000
Trans2 Recv Date:	Not reported
TSD Site Recv Date:	12/27/2000
Part A Recv Date:	Not reported
Part B Recv Date:	Not reported
Generator EPA ID:	NYP004070306
Trans1 EPA ID:	CTD000604488
Trans2 EPA ID:	Not reported
TSDF ID:	97277AVNY
Waste Code:	D008 - LEAD 5.0 MG/L TCLP
Quantity:	00600
Units:	P - Pounds
Number of Containers:	002
Container Type:	DM - Metal drums, barrels
Handling Method:	T Chemical, physical, or biological treatment.
Specific Gravity:	01.00
Year:	2000

Document ID:	CTF0810432
Manifest Status:	Not reported
Trans1 State ID:	MAD039322250
Trans2 State ID:	Not reported
Generator Ship Date:	12/22/2000
Trans1 Recv Date:	12/22/2000
Trans2 Recv Date:	Not reported
TSD Site Recv Date:	01/02/2001
Part A Recv Date:	Not reported
Part B Recv Date:	Not reported
Generator EPA ID:	NYP004070306
Trans1 EPA ID:	CTD000604488
Trans2 EPA ID:	Not reported
TSDF ID:	13014MA
Waste Code:	D008 - LEAD 5.0 MG/L TCLP
Quantity:	00003
Units:	Y - Cubic yards* (.85 tons)
Number of Containers:	001
Container Type:	DT - Dump trucks
Handling Method:	T Chemical, physical, or biological treatment.
Specific Gravity:	01.00
Year:	2000

AG362 **CONSOLIDATED EDISON** **MANIFEST** **1009240175**
SW **MH27178-508 BROADWAY** **N/A**
1/8-1/4 **NEW YORK, NY 10012**
0.235 mi.
1239 ft. **Site 10 of 10 in cluster AG**

Relative:
Lower

Actual:
27 ft.

NY MANIFEST:

EPA ID:	NYP004070360
Country:	USA
Mailing Name:	CONSOLIDATED EDISON
Mailing Contact:	FRANKLIN MURRAY

CONSOLIDATED EDISON (Continued) **1009240175**

Mailing Address:	4 IRVING PLACE RM 828
Mailing Address 2:	Not reported
Mailing City:	NEW YORK
Mailing State:	NY
Mailing Zip:	10003
Mailing Zip4:	Not reported
Mailing Country:	USA
Mailing Phone:	212-460-2808

NY MANIFEST:

No Manifest Records Available

AN363 **14 SPRING ST** **AST** **A100182916**
SSE **14 SPRING STREET** **N/A**
1/8-1/4 **NEW YORK, NY 10012**
0.235 mi.
1239 ft. **Site 3 of 5 in cluster AN**

Relative:
Lower

Actual:
40 ft.

AST:

Region:	STATE
DEC Region:	2
Site Status:	Active
Facility Id:	2-153745
Program Type:	PBS
UTM X:	584926.53567000001
UTM Y:	4508315.0426899996
Expiration Date:	2016/07/23

Affiliation Records:

Site Id:	4887
Affiliation Type:	Owner
Company Name:	14 SPRING REALTY LLC
Contact Type:	MEMBER
Contact Name:	CANDIDO FERNANDEZ
Address1:	251 MULBERRY STREET
Address2:	Not reported
City:	NEW YORK
State:	NY
Zip Code:	10012
Country Code:	001
Phone:	(212) 343-9881
Phone Ext:	Not reported
Email:	Not reported
Fax Number:	Not reported
Modified By:	KXTANG
Date Last Modified:	5/15/2006

Site Id:	4887
Affiliation Type:	Mail Contact
Company Name:	14 SPRING REALTY LLC
Contact Type:	Not reported
Contact Name:	CANDIDO P. FERNANDEZ
Address1:	251 MULBERRY STREET
Address2:	Not reported
City:	NEW YORK
State:	NY
Zip Code:	10012
Country Code:	001

14 SPRING ST (Continued) **A100182916**

Phone:	(212) 343-9881
Phone Ext:	Not reported
Email:	Not reported
Fax Number:	Not reported
Modified By:	TRANSLAT
Date Last Modified:	3/4/2004

Site Id:	4887
Affiliation Type:	On-Site Operator
Company Name:	14 SPRING ST
Contact Type:	Not reported
Contact Name:	SANTOI FERNANDEZ
Address1:	Not reported
Address2:	Not reported
City:	Not reported
State:	NN
Zip Code:	Not reported
Country Code:	001
Phone:	(917) 366-4220
Phone Ext:	Not reported
Email:	Not reported
Fax Number:	Not reported
Modified By:	KXTANG
Date Last Modified:	5/15/2006

Site Id:	4887
Affiliation Type:	Emergency Contact
Company Name:	14 SPRING REALTY LLC
Contact Type:	Not reported
Contact Name:	CANDIDO FERNANDEZ
Address1:	Not reported
Address2:	Not reported
City:	Not reported
State:	NN
Zip Code:	Not reported
Country Code:	999
Phone:	(917) 366-4130
Phone Ext:	Not reported
Email:	Not reported
Fax Number:	Not reported
Modified By:	KXTANG
Date Last Modified:	5/15/2006

Equipment Records:

H00 - Tank Leak Detection - None
A00 - Tank Internal Protection - None
D01 - Pipe Type - Steel/Carbon Steel/Iron
J02 - Dispenser - Suction
L09 - Piping Leak Detection - Exempt Suction Piping
C00 - Pipe Location - No Piping
F00 - Pipe External Protection - None
I04 - Overfill - Product Level Gauge (A/G)
I05 - Overfill - Vent Whistle
G03 - Tank Secondary Containment - Vault (w/o access)
B00 - Tank External Protection - None

Tank Info:

14 SPRING ST (Continued) **A100182916**

Tank Number:	001
Tank Id:	8232
Tank Location:	1
Tank Type:	Steel/Carbon Steel/Iron
Tank Status:	In Service
Tank Model:	Not reported
Pipe Model:	Not reported
Install Date:	09/16/1965
Capacity Gallons:	1500
Tightness Test Method:	NN
Date Test:	Not reported
Next Test Date:	Not reported
Date Tank Closed:	Not reported
Register:	True
Modified By:	MSBAPTIS
Last Modified:	05/03/2011

AO364 **34 EAST 4TH STREET** **UST** **U004079522**
NE **34 EAST 4TH STREET** **N/A**
1/8-1/4 **NEW YORK, NY 10003**
0.235 mi.
1243 ft. **Site 4 of 7 in cluster AO**

Relative:
Higher

Actual:
42 ft.

UST:

Facility Id:	2-604601
Region:	STATE
DEC Region:	2
Site Status:	Active
Program Type:	PBS
Expiration Date:	2015/07/03
UTM X:	585114.71889000002
UTM Y:	4509118.5361900004

Affiliation Records:

Site Id:	26472
Affiliation Type:	Owner
Company Name:	EAST FOURTH CORP.
Contact Type:	AGENT
Contact Name:	CATHERINE ECONOMAKIS
Address1:	138 ATLANTIC AVENUE
Address2:	Not reported
City:	BROOKLYN
State:	NY
Zip Code:	11201
Country Code:	001
Phone:	(718) 625-4114
Phone Ext:	Not reported
Email:	Not reported
Fax Number:	Not reported
Modified By:	BVCAMPBE
Date Last Modified:	5/13/2010

Site Id:	26472
Affiliation Type:	Mail Contact
Company Name:	GRANITE INTERNATIONAL MANAGEMENT CORP.
Contact Type:	Not reported
Contact Name:	CATHERINE ECONOMAKIS
Address1:	138 ATLANTIC AVENUE

34 EAST 4TH STREET (Continued) **U004079522**

Address2:	Not reported
City:	BROOKLYN
State:	NY
Zip Code:	11201
Country Code:	001
Phone:	(718) 625-4114
Phone Ext:	Not reported
Email:	Not reported
Fax Number:	Not reported
Modified By:	BVCAMPBE
Date Last Modified:	5/13/2010

Site Id:	26472
Affiliation Type:	On-Site Operator
Company Name:	34 EAST 4TH STREET
Contact Type:	Not reported
Contact Name:	GRANITE INT'L MGMT.
Address1:	Not reported
Address2:	Not reported
City:	Not reported
State:	NN
Zip Code:	Not reported
Country Code:	001
Phone:	(718) 625-4114
Phone Ext:	Not reported
Email:	Not reported
Fax Number:	Not reported
Modified By:	TRANSLAT
Date Last Modified:	3/4/2004

Site Id:	26472
Affiliation Type:	Emergency Contact
Company Name:	EAST FOURTH CORP.
Contact Type:	Not reported
Contact Name:	PETER YATRAKIS
Address1:	Not reported
Address2:	Not reported
City:	Not reported
State:	NN
Zip Code:	Not reported
Country Code:	001
Phone:	(718) 625-4114
Phone Ext:	Not reported
Email:	Not reported
Fax Number:	Not reported
Modified By:	TRANSLAT
Date Last Modified:	3/4/2004

Equipment Records:

I05 - Overfill - Vent Whistle
A00 - Tank Internal Protection - None
D01 - Pipe Type - Steel/Carbon Steel/Iron
J02 - Dispenser - Suction
L09 - Piping Leak Detection - Exempt Suction Piping
F00 - Pipe External Protection - None
C01 - Pipe Location - Aboveground
H00 - Tank Leak Detection - None

34 EAST 4TH STREET (Continued) **U004079522**

G03 - Tank Secondary Containment - Vault (w/o access)
B00 - Tank External Protection - None

Tank Info:

Site ID:	26472
Tank Number:	001
Tank ID:	58319
Tank Status:	In Service
Tank Model:	Not reported
Pipe Model:	Not reported
Install Date:	08/25/2003
Capacity Gallons:	3000
Tightness Test Method:	NN
Next Test Date:	Not reported
Date Tank Closed:	Not reported
Tank Location:	6
Tank Type:	Steel/carbon steel
Date Test:	Not reported
Register:	True
Modified By:	BVCAMPBE
Last Modified:	05/13/2010

AO365 **34 EAST 4TH STREET** **HIST UST** **U003740225**
NE **34 EAST 4TH STREET** **N/A**
1/8-1/4 **NEW YORK, NY 10003**
0.235 mi.
1243 ft. **Site 5 of 7 in cluster AO**

Relative:
Higher

Actual:
42 ft.

HIST UST:

PBS Number:	2-604601
SPDES Number:	Not reported
Emergency Contact:	PETER YATRAKIS
Emergency Telephone:	(718) 625-4114
Operator:	GRANITE INT'L MGMT.
Operator Telephone:	(718) 625-4114
Owner Name:	EAST FOURTH CORP.
Owner Address:	138 ATLANTIC AVENUE
Owner City,St,Zip:	BROOKLYN, NY 11201
Owner Telephone:	(718) 625-4114
Owner Type:	Corporate/Commercial
Owner Subtype:	Not reported
Mailing Name:	GRANITE INTERNATIONAL MANAGEMENT CORP.
Mailing Address:	138 ATLANTIC AVENUE
Mailing Address 2:	Not reported
Mailing City,St,Zip:	BROOKLYN, NY 11201
Mailing Contact:	PETER YATRAKIS
Mailing Telephone:	(718) 625-4114
Owner Mark:	First Owner
Facility Status:	1 - Active PBS facility, i.e. total capacity of the PBS tanks is greater than 1,100 gallons, regardless if Subpart 360-14 tanks exist or not at the facility.
Facility Addr2:	Not reported
SWIS ID:	6201
Old PBS Number:	Not reported
Facility Type:	APARTMENT BUILDING
Inspected Date:	Not reported
Inspector:	Not reported

34 EAST 4TH STREET (Continued) **U003740225**

Inspection Result:	Not reported
Federal ID:	Not reported
Certification Flag:	False
Certification Date:	07/07/2000
Expiration Date:	07/03/2005
Renew Flag:	False
Renewal Date:	Not reported
Total Capacity:	3000
FAMT:	True
Facility Screen:	No Missing Data
Owner Screen:	Minor Data Missing
Tank Screen:	No Missing Data
Dead Letter:	False
CBS Number:	Not reported
Town or City:	NEW YORK CITY
County Code:	62
Town or City:	01
Region:	2

Tank Id:	001
Tank Location:	UNDERGROUND, VAULTED, WITH ACCESS
Tank Status:	In Service
Install Date:	Not reported
Capacity (gals):	3000
Product Stored:	NOS 1,2, OR 4 FUEL OIL
Tank Type:	Steel/carbon steel
Tank Internal:	None
Tank External:	None
Pipe Location:	Aboveground
Pipe Type:	STEEL/IRON
Pipe Internal:	None
Pipe External:	None
Second Containment:	Diking
Leak Detection:	None
Overfill Prot:	Vent Whistle
Dispenser:	Suction
Date Tested:	Not reported
Next Test Date:	Not reported
Missing Data for Tank:	No Missing Data
Date Closed:	Not reported
Test Method:	Not reported
Deleted:	False
Updated:	True
Lat/long:	Not reported

AO366 **KALODOP PARK CORP** **UST** **U004047312**
NE **27 EAST 4TH STREET** **N/A**
1/8-1/4 **NEW YORK, NY 10003**
0.236 mi.
1246 ft. **Site 6 of 7 in cluster AO**

Relative:
Higher

Actual:
42 ft.

UST:

Facility Id:	2-609136
Region:	STATE
DEC Region:	2
Site Status:	Unregulated
Program Type:	PBS
Expiration Date:	N/A

KALODOP PARK CORP (Continued) **U004047312**

UTM X: 585053.77790999995
UTM Y: 4509024.2316399999

Affiliation Records:

Site Id: 30982
Affiliation Type: Owner
Company Name: 40 PARK IT MANAGEMENT
Contact Type: Not reported
Contact Name: Not reported
Address1: 250 W 26TH ST
Address2: Not reported
City: NEW YORK
State: NY
Zip Code: 10001
Country Code: 001
Phone: (212) 929-9404
Phone Ext: Not reported
Email: Not reported
Fax Number: Not reported
Modified By: TRANSLAT
Date Last Modified: 3/4/2004

Site Id: 30982
Affiliation Type: Mail Contact
Company Name: PARK IT MANAGEMENT
Contact Type: Not reported
Contact Name: GARY SPINDLER
Address1: 250 WEST 26TH STREET
Address2: Not reported
City: NEW YORK
State: NY
Zip Code: 10001
Country Code: 001
Phone: (212) 929-9404
Phone Ext: Not reported
Email: Not reported
Fax Number: Not reported
Modified By: TRANSLAT
Date Last Modified: 3/4/2004

Site Id: 30982
Affiliation Type: On-Site Operator
Company Name: KALODOP PARK CORP
Contact Type: Not reported
Contact Name: MIKE IBRAHIM
Address1: Not reported
Address2: Not reported
City: Not reported
State: NN
Zip Code: Not reported
Country Code: 001
Phone: (212) 254-1263
Phone Ext: Not reported
Email: Not reported
Fax Number: Not reported
Modified By: TRANSLAT
Date Last Modified: 3/4/2004

KALODOP PARK CORP (Continued) **U004047312**

Site Id:	30982
Affiliation Type:	Emergency Contact
Company Name:	40 PARK IT MANAGEMENT
Contact Type:	Not reported
Contact Name:	GARY SPINDLER
Address1:	Not reported
Address2:	Not reported
City:	Not reported
State:	NN
Zip Code:	Not reported
Country Code:	001
Phone:	(212) 929-9404
Phone Ext:	Not reported
Email:	Not reported
Fax Number:	Not reported
Modified By:	TRANSLAT
Date Last Modified:	3/4/2004

Equipment Records:

H00 - Tank Leak Detection - None
F00 - Pipe External Protection - None
G00 - Tank Secondary Containment - None
J00 - Dispenser - None
C02 - Pipe Location - Underground/On-ground
B00 - Tank External Protection - None
A00 - Tank Internal Protection - None
D01 - Pipe Type - Steel/Carbon Steel/Iron
F00 - Pipe External Protection - None
G00 - Tank Secondary Containment - None
J00 - Dispenser - None
H00 - Tank Leak Detection - None
C02 - Pipe Location - Underground/On-ground
I00 - Overfill - None
I00 - Overfill - None
C02 - Pipe Location - Underground/On-ground
A00 - Tank Internal Protection - None
D01 - Pipe Type - Steel/Carbon Steel/Iron
F00 - Pipe External Protection - None
G00 - Tank Secondary Containment - None
J00 - Dispenser - None
H00 - Tank Leak Detection - None
B00 - Tank External Protection - None
B00 - Tank External Protection - None
I00 - Overfill - None
A00 - Tank Internal Protection - None
D01 - Pipe Type - Steel/Carbon Steel/Iron

Tank Info:

Site ID:	30982
Tank Number:	001
Tank ID:	66536
Tank Status:	Closed - In Place
Tank Model:	Not reported
Pipe Model:	Not reported
Install Date:	Not reported
Capacity Gallons:	550

KALODOP PARK CORP (Continued) **U004047312**

Tightness Test Method:	NN
Next Test Date:	Not reported
Date Tank Closed:	12/01/2002
Tank Location:	5
Tank Type:	Steel/carbon steel
Date Test:	Not reported
Register:	True
Modified By:	TRANSLAT
Last Modified:	03/04/2004
Site ID:	30982
Tank Number:	002
Tank ID:	66537
Tank Status:	Closed - In Place
Tank Model:	Not reported
Pipe Model:	Not reported
Install Date:	Not reported
Capacity Gallons:	550
Tightness Test Method:	NN
Next Test Date:	Not reported
Date Tank Closed:	12/01/2002
Tank Location:	5
Tank Type:	Steel/carbon steel
Date Test:	Not reported
Register:	True
Modified By:	TRANSLAT
Last Modified:	03/04/2004
Site ID:	30982
Tank Number:	003
Tank ID:	66538
Tank Status:	Closed - In Place
Tank Model:	Not reported
Pipe Model:	Not reported
Install Date:	Not reported
Capacity Gallons:	550
Tightness Test Method:	NN
Next Test Date:	Not reported
Date Tank Closed:	12/01/2002
Tank Location:	5
Tank Type:	Steel/carbon steel
Date Test:	Not reported
Register:	True
Modified By:	TRANSLAT
Last Modified:	03/04/2004

AP367 **CON EDISON** **RCRA-NonGen** **1014398355**
SSW **CLEVELAND PL & KENMARE ST** **NYP004207076**
1/8-1/4 **NEW YORK, NY 10012**
0.236 mi.
1247 ft. **Site 2 of 9 in cluster AP**

Relative:
Lower

Actual:
33 ft.

RCRA-NonGen:

Date form received by agency:	05/23/2010
Facility name:	CON EDISON
Facility address:	CLEVELAND PL & KENMARE ST NEW YORK, NY 10012
EPA ID:	NYP004207076
Mailing address:	4 IRVING PL, RM 828 NEW YORK, NY 10003
Contact:	DAVID DUKE
Contact address:	Not reported Not reported
Contact country:	Not reported
Contact telephone:	(917) 559-8971
Contact email:	Not reported
EPA Region:	02
Classification:	Non-Generator
Description:	Handler: Non-Generators do not presently generate hazardous waste

Handler Activities Summary:

U.S. importer of hazardous waste:	No
Mixed waste (haz. and radioactive):	No
Recycler of hazardous waste:	No
Transporter of hazardous waste:	No
Treater, storer or disposer of HW:	No
Underground injection activity:	No
On-site burner exemption:	No
Furnace exemption:	No
Used oil fuel burner:	No
Used oil processor:	No
User oil refiner:	No
Used oil fuel marketer to burner:	No
Used oil Specification marketer:	No
Used oil transfer facility:	No
Used oil transporter:	No

Violation Status: No violations found

AP368 **CONSOLIDATED EDISON** **MANIFEST** **S110491186**
SSW **CLEVELAND PLACE & KENMARE ST** **N/A**
1/8-1/4 **NEW YORK, NY 10012**
0.236 mi.
1247 ft. **Site 3 of 9 in cluster AP**

Relative:
Lower

Actual:
33 ft.

NY MANIFEST:

EPA ID:	NYP004207076
Country:	USA
Mailing Name:	CONSOLIDATED EDISON
Mailing Contact:	THOMAS TEELING
Mailing Address:	4 IRVING PL RM 828
Mailing Address 2:	Not reported
Mailing City:	NEW YORK
Mailing State:	NY
Mailing Zip:	10003
Mailing Zip4:	Not reported

CONSOLIDATED EDISON (Continued) **S110491186**

Mailing Country:	USA
Mailing Phone:	212-460-3770
Document ID:	Not reported
Manifest Status:	Not reported
Trans1 State ID:	NJ0000027193
Trans2 State ID:	Not reported
Generator Ship Date:	2010-05-23
Trans1 Recv Date:	2010-05-23
Trans2 Recv Date:	Not reported
TSD Site Recv Date:	2010-05-24
Part A Recv Date:	Not reported
Part B Recv Date:	Not reported
Generator EPA ID:	NYP004207076
Trans1 EPA ID:	Not reported
Trans2 EPA ID:	Not reported
TSDF ID:	NJD002200046
Waste Code:	Not reported
Quantity:	5000.0
Units:	P - Pounds
Number of Containers:	1.0
Container Type:	TT - Cargo tank, tank trucks
Handling Method:	T Chemical, physical, or biological treatment.
Specific Gravity:	1.0
Year:	2010
Manifest Tracking Num:	001084798GBF
Import Ind:	N
Export Ind:	N
Discr Quantity Ind:	N
Discr Type Ind:	N
Discr Residue Ind:	N
Discr Partial Reject Ind:	N
Discr Full Reject Ind:	N
Manifest Ref Num:	Not reported
Alt Fac RCRA Id:	Not reported
Alt Fac Sign Date:	Not reported
Mgmt Method Type Code:	H111

AQ369 **CONSOLIDATED EDISON - MH 26743** **MANIFEST** **S111157947**
SSE **206 BOWERY** **N/A**
1/8-1/4 **NEW YORK, NY 10012**
0.237 mi.
1252 ft. **Site 1 of 2 in cluster AQ**

Relative:
Higher

Actual:
41 ft.

NY MANIFEST:

EPA ID:	NYP004235271
Country:	USA
Mailing Name:	CONSOLIDATED EDISON - MH 26743
Mailing Contact:	TOM TEELING
Mailing Address:	4 IRVING PLACE RM 828
Mailing Address 2:	Not reported
Mailing City:	NEW YORK
Mailing State:	NY
Mailing Zip:	10003
Mailing Zip4:	Not reported
Mailing Country:	USA
Mailing Phone:	212-460-3770

CONSOLIDATED EDISON - MH 26743 (Continued) **S111157947**

Document ID:	Not reported
Manifest Status:	Not reported
Trans1 State ID:	NJ0000027193
Trans2 State ID:	Not reported
Generator Ship Date:	2011-05-10
Trans1 Recv Date:	2011-05-10
Trans2 Recv Date:	Not reported
TSD Site Recv Date:	2011-05-11
Part A Recv Date:	Not reported
Part B Recv Date:	Not reported
Generator EPA ID:	NYP004235271
Trans1 EPA ID:	Not reported
Trans2 EPA ID:	Not reported
TSDF ID:	NJD002200046
Waste Code:	Not reported
Quantity:	500.0
Units:	P - Pounds
Number of Containers:	1.0
Container Type:	TT - Cargo tank, tank trucks
Handling Method:	T Chemical, physical, or biological treatment.
Specific Gravity:	1.0
Year:	2011
Manifest Tracking Num:	007660114JJK
Import Ind:	N
Export Ind:	N
Discr Quantity Ind:	N
Discr Type Ind:	N
Discr Residue Ind:	N
Discr Partial Reject Ind:	N
Discr Full Reject Ind:	N
Manifest Ref Num:	Not reported
Alt Fac RCRA Id:	Not reported
Alt Fac Sign Date:	Not reported
Mgmt Method Type Code:	H111

EPA ID:	NYP004235527
Country:	USA
Mailing Name:	CONSOLIDATED EDISON - MH 26743
Mailing Contact:	TOM TEELING
Mailing Address:	4 IRVING PLACE RM 828
Mailing Address 2:	Not reported
Mailing City:	NEW YORK
Mailing State:	NY
Mailing Zip:	10003
Mailing Zip4:	Not reported
Mailing Country:	USA
Mailing Phone:	212-460-3770

Document ID:	Not reported
Manifest Status:	Not reported
Trans1 State ID:	NJ0000027193
Trans2 State ID:	Not reported
Generator Ship Date:	2011-05-10
Trans1 Recv Date:	2011-05-10
Trans2 Recv Date:	Not reported
TSD Site Recv Date:	2011-05-11

CONSOLIDATED EDISON - MH 26743 (Continued) **S111157947**

Part A Recv Date:	Not reported
Part B Recv Date:	Not reported
Generator EPA ID:	NYP004235271
Trans1 EPA ID:	Not reported
Trans2 EPA ID:	Not reported
TSDF ID:	NJD002200046
Waste Code:	Not reported
Quantity:	500.0
Units:	P - Pounds
Number of Containers:	1.0
Container Type:	TT - Cargo tank, tank trucks
Handling Method:	T Chemical, physical, or biological treatment.
Specific Gravity:	1.0
Year:	2011
Manifest Tracking Num:	007660114JJK
Import Ind:	N
Export Ind:	N
Discr Quantity Ind:	N
Discr Type Ind:	N
Discr Residue Ind:	N
Discr Partial Reject Ind:	N
Discr Full Reject Ind:	N
Manifest Ref Num:	Not reported
Alt Fac RCRA Id:	Not reported
Alt Fac Sign Date:	Not reported
Mgmt Method Type Code:	H111

AQ370 **CON EDISON SERVICE BOX 26743** **RCRA-NonGen** **1014919365**
SSE **206 BOWERY** **NYP004235271**
1/8-1/4 **NEW YORK, NY 10012**
0.237 mi.
1252 ft. **Site 2 of 2 in cluster AQ**

Relative:
Higher

Actual:
41 ft.

RCRA-NonGen:

Date form received by agency:	06/09/2011
Facility name:	CON EDISON SERVICE BOX 26743
Facility address:	206 BOWERY NEW YORK, NY 10012
EPA ID:	NYP004235271
Mailing address:	IRVING PLAZA RM 828 NEW YORK, NY 10003
Contact:	JUAN RODRIGUEZ
Contact address:	Not reported Not reported
Contact country:	Not reported
Contact telephone:	(347) 865-5931
Contact email:	Not reported
EPA Region:	02
Classification:	Non-Generator
Description:	Handler: Non-Generators do not presently generate hazardous waste

Handler Activities Summary:

U.S. importer of hazardous waste:	No
Mixed waste (haz. and radioactive):	No
Recycler of hazardous waste:	No
Transporter of hazardous waste:	No
Treater, storer or disposer of HW:	No

CON EDISON SERVICE BOX 26743 (Continued) **1014919365**

Underground injection activity:	No
On-site burner exemption:	No
Furnace exemption:	No
Used oil fuel burner:	No
Used oil processor:	No
User oil refiner:	No
Used oil fuel marketer to burner:	No
Used oil Specification marketer:	No
Used oil transfer facility:	No
Used oil transporter:	No

Historical Generators:

Date form received by agency:	05/10/2011
Facility name:	CON EDISON SERVICE BOX 26743
Classification:	Conditionally Exempt Small Quantity Generator

Violation Status: No violations found

AP371 **CON EDISON CO. OF NYC, INC.** **MANIFEST** **S109786833**
SSW **KENMARE & CLEVELAND** **N/A**
1/8-1/4 **NEW YORK, NY**
0.237 mi.
1253 ft. **Site 4 of 9 in cluster AP**

Relative:
Lower

Actual:
33 ft.

CT MANIFEST:

Waste:

Manifest No:	CTF0804321
Waste Occurence:	1
UNNA:	3077
Hazard Class:	9
US Dot Description:	ENVIRONMENTALLY HAZ. SUBSTANCES,SOLID
No of Containers:	002
Container Type:	DM
Quantity:	400
Weight/Volume:	P
Additional Description:	Not reported
Handling Code:	Not reported
Date Record Was Last Modified:	4/27/2004
DEO Who Last Modified Record:	IG

Waste CD:

Manifest No:	CTF0804321
Waste Occurence:	1
EPA Waste Code:	D008
Recycled Waste?:	F
Date Record Was Last Modified:	4/27/2004
DEO Who Last Modified Record:	IG

Detail:

Year:	2000
Manifest ID:	CTF0804321
TSDF EPA ID:	CTD000604488
TSDF Name:	CLEAN HARBORS OF CONNECTICUT, INC.
TSDF Address:	51 BRODERICK RD
TSDF City,St,Zip:	BRISTOL, CT 06010
TSDF Country:	USA
TSDF Telephone:	Not reported

CON EDISON CO. OF NYC, INC. (Continued) **S109786833**

Transport Date:	12/3/2000
Transporter EPA ID:	MAD039322250
Transporter Name:	CLEAN HARBORS ENVIRONMENTAL SERVICES, INC.
Transporter Country:	USA
Transporter Phone:	Not reported
Trans 2 Date:	12/7/2000
Trans 2 EPA ID:	Not reported
Trans 2 Name:	Not reported
Trans 2 Address:	Not reported
Trans 2 City,St,Zip:	CT
Trans 2 Country:	USA
Trans 2 Phone:	Not reported
EPA ID:	NYP004068698
Generator Phone:	2123384488
Generator Mailing Addr:	KENMARE & CLEVELAND NEW YORK
Generator Mailing Town:	Not reported
Generator Mailing State:	NY
Generator Mailing Zip:	Not reported
Generator Mailing Country:	USA
Special Handling:	Not reported
Discrepancies:	No
Date Shipped:	12/3/2000
Date Received:	12/7/2000
Last modified date:	4/27/2004
Last modified by:	IG
Comments:	Not reported

AP372 **CON ED OF NY, INC. MH#37775** **MANIFEST** **S109786577**
SSW **KENMARE/CLEVELAND AVE.** **N/A**
1/8-1/4 **MANHATTAN, NY**
0.237 mi.
1253 ft. **Site 5 of 9 in cluster AP**

Relative:
Lower

Actual:
33 ft.

CT MANIFEST:

Waste:

Manifest No:	CTF0826608
Waste Occurence:	1
UNNA:	3077
Hazard Class:	9
US Dot Description:	ENVIRONMENTALLY HAZ. SUBSTANCES,SOLID
No of Containers:	001
Container Type:	DT
Quantity:	2
Weight/Volume:	Y
Additional Description:	Not reported
Handling Code:	Not reported
Date Record Was Last Modified:	4/27/2004
DEO Who Last Modified Record:	IG

Waste CD:

Manifest No:	CTF0826608
Waste Occurence:	1
EPA Waste Code:	D008
Recycled Waste?:	F
Date Record Was Last Modified:	4/27/2004
DEO Who Last Modified Record:	IG

CON ED OF NY, INC. MH#37775 (Continued) **S109786577**

Detail:

Year:	2000
Manifest ID:	CTF0826608
TSDF EPA ID:	CTD000604488
TSDF Name:	CLEAN HARBORS OF CONNECTICUT, INC.
TSDF Address:	51 BRODERICK RD
TSDF City,St,Zip:	BRISTOL, CT 06010
TSDF Country:	USA
TSDF Telephone:	Not reported
Transport Date:	8/13/2000
Transporter EPA ID:	MAD039322250
Transporter Name:	CLEAN HARBORS ENVIRONMENTAL SERVICES, INC.
Transporter Country:	USA
Transporter Phone:	Not reported
Trans 2 Date:	8/14/2000
Trans 2 EPA ID:	Not reported
Trans 2 Name:	Not reported
Trans 2 Address:	Not reported
Trans 2 City,St,Zip:	CT
Trans 2 Country:	USA
Trans 2 Phone:	Not reported
EPA ID:	NYP004059879
Generator Phone:	2123384488
Generator Mailing Addr:	KENMARE/CLEVELAND AVE. MANHATTAN
Generator Mailing Town:	Not reported
Generator Mailing State:	NY
Generator Mailing Zip:	Not reported
Generator Mailing Country:	USA
Special Handling:	Not reported
Discrepancies:	No
Date Shipped:	8/13/2000
Date Received:	8/14/2000
Last modified date:	4/27/2004
Last modified by:	IG
Comments:	Not reported

AK373 **WORK SPACE INC.** **LTANKS** **S103238869**
SW **106 SP5RING ST** **HIST LTANKS** **N/A**
1/8-1/4 **NEW YORK CITY, NY**
0.237 mi.
1253 ft. **Site 2 of 3 in cluster AK**

Relative:
Lower

Actual:
25 ft.

LTANKS:

Site ID:	85443
Spill No:	9803015
Spill Date:	6/3/1998
Spill Cause:	Tank Failure
Spill Source:	Institutional, Educational, Gov., Other
Spill Class:	Known release with minimal potential for fire or hazard. DEC Response. Willing Responsible Party. Corrective action taken.
Spill Closed Dt:	3/3/2003
Facility Addr2:	Not reported
Cleanup Ceased:	Not reported
Cleanup Meets Standard:	False
SWIS:	3101
Investigator:	TOMASELLO

WORK SPACE INC. (Continued) **S103238869**

Referred To:	Not reported
Reported to Dept:	6/8/1998
CID:	369
Water Affected:	Not reported
Spill Notifier:	Other
Last Inspection:	Not reported
Recommended Penalty:	Penalty Not Recommended
UST Involvement:	False
Remediation Phase:	0
Date Entered In Computer:	6/8/1998
Spill Record Last Update:	3/3/2003
Spiller Name:	PIERRE CLARK
Spiller Company:	WORK SPACE INC.
Spiller Address:	106 SP5RING ST
Spiller City,St,Zip:	NEW YORK CITY, NY
Spiller County:	001
Spiller Contact:	PIERRE CLARK
Spiller Phone:	(212) 334-3209
Spiller Extention:	Not reported
DEC Region:	2
DER Facility ID:	78503
DEC Memo:	Not reported
Remarks:	tank failure.

Material:

Site ID:	85443
Operable Unit ID:	1063673
Operable Unit:	01
Material ID:	321335
Material Code:	0001
Material Name:	#2 Fuel Oil
Case No.:	Not reported
Material FA:	Petroleum
Quantity:	0
Units:	Gallons
Recovered:	No
Resource Affected:	Not reported
Oxygenate:	False

Tank Test:

Site ID:	Not reported
Spill Tank Test:	Not reported
Tank Number:	Not reported
Tank Size:	Not reported
Test Method:	Not reported
Leak Rate:	Not reported
Gross Fail:	Not reported
Modified By:	Not reported
Last Modified:	Not reported
Test Method:	Not reported

HIST LTANKS:

Region of Spill:	2
Spill Number:	9803015
Spill Date:	06/03/1998

WORK SPACE INC. (Continued) **S103238869**

Spill Time:	12:00
Spill Cause:	Tank Failure
Resource Affectd:	On Land
Water Affected:	Not reported
Spill Source:	Other Non Commercial/Industrial
Spill Class:	Known release with minimal potential for fire or hazard. DEC Response. Willing Responsible Party. Corrective action taken.
Spill Closed Dt:	/ /
Cleanup Ceased:	/ /
Cleanup Meets Standard:	False
Investigator:	TOMASELLO
Caller Name:	Not reported
Caller Agency:	Not reported
Caller Phone:	Not reported
Caller Extension:	Not reported
Notifier Name:	Not reported
Notifier Agency:	Not reported
Notifier Phone:	Not reported
Notifier Extension:	Not reported
Reported to Department Date:	06/08/98
Reported to Department Time:	10:50
SWIS:	62
Spiller Contact:	PIERRE CLARK
Spiller Phone:	(212) 334-3209
Spiller Extention:	Not reported
Spiller Name:	WORK SPACE INC.
Spiller Address:	106 SP5RING ST
Spiller City,St,Zip:	NEW YORK CITY, NY
Spiller Cleanup Date:	/ /
Facility Contact:	PIERRE CLARK
Facility Phone:	(212) 334-3209
Facility Extention:	Not reported
Spill Notifier:	Other
PBS Number:	Not reported
Last Inspection:	/ /
Recommended Penalty:	Penalty Not Recommended
Enforcement Date:	/ /
Investigation Complete:	/ /
UST Involvement:	False
Date Region Sent Summary to Central Office:	/ /
Corrective Action Plan Submitted:	/ /
Date Spill Entered In Computer Data File:	06/08/98
Time Spill Entered In Computer Data File:	Not reported
Spill Record Last Update:	06/08/98
Is Updated:	False

Tank:

PBS Number:	Not reported
Tank Number:	Not reported
Tank Size:	Not reported
Test Method:	Not reported
Leak Rate Failed Tank:	Not reported
Gross Leak Rate:	Not reported

Material:

Material Class Type:	Petroleum
Quantity Spilled:	0

WORK SPACE INC. (Continued) **S103238869**

Unkonwn Quantity Spilled:	False
Units:	Gallons
Quantity Recovered:	0
Unkonwn Quantity Recovered:	False
Material:	#2 FUEL OIL
Class Type:	#2 FUEL OIL
Times Material Entry In File:	24464
CAS Number:	Not reported
Last Date:	19941207
DEC Remarks:	Not reported
Spill Cause:	tank failure.

AR374 **250 MERCER SQ OWNER CORP** **HIST UST** **U003390463**
NNE **250 MERCER ST** **AST** **N/A**
1/8-1/4 **NYC, NY 10012** **HIST AST**
0.237 mi.
1253 ft. **Site 1 of 2 in cluster AR**

Relative:
Lower

Actual:
38 ft.

HIST UST:

PBS Number:	2-146439
SPDES Number:	Not reported
Emergency Contact:	INSIGNIA RESIDENTIAL GROUP
Emergency Telephone:	(212) 370-9200
Operator:	JOE COHEN
Operator Telephone:	(212) 254-5856
Owner Name:	MERCER SQ OWNER CORPORATON
Owner Address:	250 MERCER STREET
Owner City,St,Zip:	NYC, NY 10012
Owner Telephone:	(212) 254-5856
Owner Type:	Not reported
Owner Subtype:	Not reported
Mailing Name:	INSIGNIA RESIDENTIAL GROUP
Mailing Address:	675 THIRD AVENUE
Mailing Address 2:	Not reported
Mailing City,St,Zip:	NYC, NY 10017
Mailing Contact:	MARIE AVIGLIANO
Mailing Telephone:	(212) 370-9200
Owner Mark:	First Owner
Facility Status:	1 - Active PBS facility, i.e. total capacity of the PBS tanks is greater than 1,100 gallons, regardless if Subpart 360-14 tanks exist or not at the facility.
Facility Addr2:	250 MERCER ST
SWIS ID:	6201
Old PBS Number:	Not reported
Facility Type:	APARTMENT BUILDING
Inspected Date:	Not reported
Inspector:	Not reported
Inspection Result:	Not reported
Federal ID:	Not reported
Certification Flag:	False
Certification Date:	10/29/1999
Expiration Date:	08/26/2002
Renew Flag:	False
Renewal Date:	Not reported
Total Capacity:	10000
FAMT:	True
Facility Screen:	No Missing Data
Owner Screen:	Minor Data Missing

250 MERCER SQ OWNER CORP (Continued) **U003390463**

Tank Screen: Minor Data Missing
Dead Letter: False
CBS Number: Not reported
Town or City: NEW YORK CITY
County Code: 62
Town or City: 01
Region: 2

Tank Id: 001
Tank Location: UNDERGROUND, VAULTED, WITH ACCESS
Tank Status: In Service
Install Date: 19790901
Capacity (gals): 10000
Product Stored: NOS 5 OR 6 FUEL OIL
Tank Type: Steel/carbon steel
Tank Internal: Not reported
Tank External: Not reported
Pipe Location: Underground
Pipe Type: STEEL/IRON
Pipe Internal: Not reported
Pipe External: Not reported
Second Containment: None
Leak Detection: None
Overfill Prot: Vent Whistle
Dispenser: Suction
Date Tested: Not reported
Next Test Date: Not reported
Missing Data for Tank: Minor Data Missing
Date Closed: Not reported
Test Method: Not reported
Deleted: False
Updated: True
Lat/long: Not reported

AST:
Region: STATE
DEC Region: 2
Site Status: Active
Facility Id: 2-146439
Program Type: PBS
UTM X: 584864.85066
UTM Y: 4509099.2406900004
Expiration Date: 2012/08/26

Affiliation Records:
Site Id: 4247
Affiliation Type: Owner
Company Name: MERCER SQ OWNER CORPORATON
Contact Type: COMPLIANCE MGR
Contact Name: ANNE GILLETTE
Address1: 250 MERCER STREET
Address2: Not reported
City: NEW YORK
State: NY
Zip Code: 10012
Country Code: 001
Phone: (212) 254-5856

250 MERCER SQ OWNER CORP (Continued) **U003390463**

Phone Ext:	Not reported
Email:	Not reported
Fax Number:	Not reported
Modified By:	KAKYER
Date Last Modified:	7/10/2007

Site Id:	4247
Affiliation Type:	Mail Contact
Company Name:	DOULGAS ELLIMAN PROPERTY MGMT
Contact Type:	Not reported
Contact Name:	ANNE GILLETTE
Address1:	675 THIRD AVENUE
Address2:	Not reported
City:	NEW YORK
State:	NY
Zip Code:	10017
Country Code:	001
Phone:	(212) 692-6133
Phone Ext:	Not reported
Email:	Not reported
Fax Number:	Not reported
Modified By:	KAKYER
Date Last Modified:	7/10/2007

Site Id:	4247
Affiliation Type:	On-Site Operator
Company Name:	250 MERCER SQ OWNER CORP
Contact Type:	Not reported
Contact Name:	JOHN O'SULLIVAN
Address1:	Not reported
Address2:	Not reported
City:	Not reported
State:	NN
Zip Code:	Not reported
Country Code:	001
Phone:	(212) 254-5856
Phone Ext:	Not reported
Email:	Not reported
Fax Number:	Not reported
Modified By:	TRANSLAT
Date Last Modified:	3/4/2004

Site Id:	4247
Affiliation Type:	Emergency Contact
Company Name:	MERCER SQ OWNER CORPORATON
Contact Type:	Not reported
Contact Name:	JOHN O'SULLIVAN
Address1:	Not reported
Address2:	Not reported
City:	Not reported
State:	NN
Zip Code:	Not reported
Country Code:	001
Phone:	(212) 254-5856
Phone Ext:	Not reported
Email:	Not reported
Fax Number:	Not reported

250 MERCER SQ OWNER CORP (Continued) **U003390463**

Modified By: TRANSLAT
Date Last Modified: 3/4/2004

Equipment Records:

A00 - Tank Internal Protection - None
D01 - Pipe Type - Steel/Carbon Steel/Iron
G02 - Tank Secondary Containment - Vault (w/access)
J02 - Dispenser - Suction
L09 - Piping Leak Detection - Exempt Suction Piping
A00 - Tank Internal Protection - None
D01 - Pipe Type - Steel/Carbon Steel/Iron
J02 - Dispenser - Suction
F00 - Pipe External Protection - None
C00 - Pipe Location - No Piping
F00 - Pipe External Protection - None
H00 - Tank Leak Detection - None
H00 - Tank Leak Detection - None
C02 - Pipe Location - Underground/On-ground
I05 - Overfill - Vent Whistle
G00 - Tank Secondary Containment - None
I00 - Overfill - None
B00 - Tank External Protection - None
B00 - Tank External Protection - None

Tank Info:

Tank Number: 002
Tank Id: 19198
Tank Location: 3
Tank Type: Steel/Carbon Steel/Iron
Tank Status: Closed Prior to Micro Conversion, 03/91
Tank Model: Not reported
Pipe Model: Not reported
Install Date: 07/01/1948
Capacity Gallons: 5000
Tightness Test Method: NN
Date Test: Not reported
Next Test Date: Not reported
Date Tank Closed: Not reported
Register: True
Modified By: TRANSLAT
Last Modified: 03/04/2004

HIST AST:

PBS Number: 2-146439
SWIS Code: 6201
Operator: JOE COHEN
Facility Phone: (212) 254-5856
Facility Addr2: 250 MERCER ST
Facility Type: APARTMENT BUILDING
Emergency: INSIGNIA RESIDENTIAL GROUP
Emergency Tel: (212) 370-9200
Old PBSNO: Not reported
Date Inspected: Not reported
Inspector: Not reported
Result of Inspection: Not reported
Owner Name: MERCER SQ OWNER CORPORATON

250 MERCER SQ OWNER CORP (Continued) **U003390463**

Owner Address:	250 MERCER STREET
Owner City,St,Zip:	NYC, NY 10012
Federal ID:	Not reported
Owner Tel:	(212) 254-5856
Owner Type:	Not reported
Owner Subtype:	Not reported
Mailing Contact:	MARIE AVIGLIANO
Mailing Name:	INSIGNIA RESIDENTIAL GROUP
Mailing Address:	675 THIRD AVENUE
Mailing Address 2:	Not reported
Mailing City,St,Zip:	NYC, NY 10017
Mailing Telephone:	(212) 370-9200
Owner Mark:	First Owner
Facility Status:	1 - Active PBS facility, i.e. total capacity of the PBS tanks is greater than 1,100 gallons, regardless if Subpart 360-14 tanks exist or not at the facility.
Certification Flag:	False
Certification Date:	10/29/1999
Expiration:	08/26/2002
Renew Flag:	False
Renew Date:	Not reported
Total Capacity:	10000
FAMT:	True
Facility Screen:	No Missing Data
Owner Screen:	Minor Data Missing
Tank Screen:	Minor Data Missing
Dead Letter:	False
CBS Number:	Not reported
Town or City:	NEW YORK CITY
County Code:	62
Town or City Code:	01
Region:	2

Tank ID:	002
Tank Location:	ABOVEGROUND ON SADDLES LEGS, STILTS, RACK, OR CRADLE
Tank Status:	Closed Before April 1, 1991
Install Date:	19480701
Capacity (Gal):	5000
Product Stored:	UNKNOWN
Tank Type:	Steel/carbon steel
Tank Internal:	Not reported
Tank External:	Not reported
Pipe Location:	Not reported
Pipe Type:	STEEL/IRON
Pipe Internal:	Not reported
Pipe External:	Not reported
Tank Containment:	None
Leak Detection:	0
Overfill Protection:	Not reported
Dispenser Method:	Suction
Date Tested:	Not reported
Next Test Date:	Not reported
Missing Data for Tank:	Minor Data Missing
Date Closed:	Not reported
Test Method:	Not reported
Deleted:	False
Updated:	False

250 MERCER SQ OWNER CORP (Continued) **U003390463**

SPDES Number: Not reported
Lat/Long: Not reported

AR375 **250 MERCER SQ OWNER CORP** **UST** **U004081667**
NNE **250 MERCER ST** **N/A**
1/8-1/4 **NYC, NY 10012**
0.237 mi.
1253 ft. **Site 2 of 2 in cluster AR**

Relative:
Lower

Actual:
38 ft.

UST:
Facility Id: 2-146439
Region: STATE
DEC Region: 2
Site Status: Active
Program Type: PBS
Expiration Date: 2012/08/26
UTM X: 584864.85066
UTM Y: 4509099.2406900004

Affiliation Records:
Site Id: 4247
Affiliation Type: Owner
Company Name: MERCER SQ OWNER CORPORATON
Contact Type: COMPLIANCE MGR
Contact Name: ANNE GILLETTE
Address1: 250 MERCER STREET
Address2: Not reported
City: NEW YORK
State: NY
Zip Code: 10012
Country Code: 001
Phone: (212) 254-5856
Phone Ext: Not reported
Email: Not reported
Fax Number: Not reported
Modified By: KAKYER
Date Last Modified: 7/10/2007

Site Id: 4247
Affiliation Type: Mail Contact
Company Name: DOULGAS ELLIMAN PROPERTY MGMT
Contact Type: Not reported
Contact Name: ANNE GILLETTE
Address1: 675 THIRD AVENUE
Address2: Not reported
City: NEW YORK
State: NY
Zip Code: 10017
Country Code: 001
Phone: (212) 692-6133
Phone Ext: Not reported
Email: Not reported
Fax Number: Not reported
Modified By: KAKYER
Date Last Modified: 7/10/2007

Site Id: 4247
Affiliation Type: On-Site Operator

250 MERCER SQ OWNER CORP (Continued) **U004081667**

Company Name:	250 MERCER SQ OWNER CORP
Contact Type:	Not reported
Contact Name:	JOHN O'SULLIVAN
Address1:	Not reported
Address2:	Not reported
City:	Not reported
State:	NN
Zip Code:	Not reported
Country Code:	001
Phone:	(212) 254-5856
Phone Ext:	Not reported
Email:	Not reported
Fax Number:	Not reported
Modified By:	TRANSLAT
Date Last Modified:	3/4/2004

Site Id:	4247
Affiliation Type:	Emergency Contact
Company Name:	MERCER SQ OWNER CORPORATON
Contact Type:	Not reported
Contact Name:	JOHN O'SULLIVAN
Address1:	Not reported
Address2:	Not reported
City:	Not reported
State:	NN
Zip Code:	Not reported
Country Code:	001
Phone:	(212) 254-5856
Phone Ext:	Not reported
Email:	Not reported
Fax Number:	Not reported
Modified By:	TRANSLAT
Date Last Modified:	3/4/2004

Equipment Records:

A00 - Tank Internal Protection - None
D01 - Pipe Type - Steel/Carbon Steel/Iron
G02 - Tank Secondary Containment - Vault (w/access)
J02 - Dispenser - Suction
L09 - Piping Leak Detection - Exempt Suction Piping
A00 - Tank Internal Protection - None
D01 - Pipe Type - Steel/Carbon Steel/Iron
J02 - Dispenser - Suction
F00 - Pipe External Protection - None
C00 - Pipe Location - No Piping
F00 - Pipe External Protection - None
H00 - Tank Leak Detection - None
H00 - Tank Leak Detection - None
C02 - Pipe Location - Underground/On-ground
I05 - Overfill - Vent Whistle
G00 - Tank Secondary Containment - None
I00 - Overfill - None
B00 - Tank External Protection - None
B00 - Tank External Protection - None

Tank Info:

Site ID:	4247

250 MERCER SQ OWNER CORP (Continued) **U004081667**

Tank Number:	001
Tank ID:	19197
Tank Status:	In Service
Tank Model:	Not reported
Pipe Model:	Not reported
Install Date:	09/01/1979
Capacity Gallons:	10000
Tightness Test Method:	NN
Next Test Date:	Not reported
Date Tank Closed:	Not reported
Tank Location:	6
Tank Type:	Steel/carbon steel
Date Test:	Not reported
Register:	True
Modified By:	KAKYER
Last Modified:	07/10/2007

AL376 **NATIONAL PARK SERVICE** **RCRA-NonGen** **1000833567**
East **28 E 20TH ST - THEODORE** **FINDS** **NY0141715961**
1/8-1/4 **NEW YORK, NY 10003** **MANIFEST**
0.238 mi.
1255 ft. **Site 2 of 3 in cluster AL**

Relative:
Lower

Actual:
40 ft.

RCRA-NonGen:

Date form received by agency:	01/01/2007
Facility name:	NATIONAL PARK SERVICE
Facility address:	28 E 20TH ST - THEODORE ROOSEVELT BIRTHPLACE NEW YORK, NY 10003
EPA ID:	NY0141715961
Mailing address:	WALL ST NEW YORK, NY 10005
Contact:	Not reported
Contact address:	WALL ST NEW YORK, NY 10005
Contact country:	US
Contact telephone:	Not reported
Contact email:	Not reported
EPA Region:	02
Classification:	Non-Generator
Description:	Handler: Non-Generators do not presently generate hazardous waste

Owner/Operator Summary:

Owner/operator name:	NATIONAL PARK SERVICE
Owner/operator address:	26 WALL ST - FEDERAL HALL NM NEW YORK, NY 10005
Owner/operator country:	US
Owner/operator telephone:	(212) 264-4456
Legal status:	Federal
Owner/Operator Type:	Operator
Owner/Op start date:	Not reported
Owner/Op end date:	Not reported

Owner/operator name:	NATIONAL PARK SERVICE
Owner/operator address:	26 WALL ST - FEDERAL HALL NM NEW YORK, NY 10005
Owner/operator country:	US

NATIONAL PARK SERVICE (Continued) **1000833567**

Owner/operator telephone: (212) 264-4456
Legal status: Federal
Owner/Operator Type: Owner
Owner/Op start date: Not reported
Owner/Op end date: Not reported

Handler Activities Summary:
U.S. importer of hazardous waste: No
Mixed waste (haz. and radioactive): No
Recycler of hazardous waste: No
Transporter of hazardous waste: No
Treater, storer or disposer of HW: No
Underground injection activity: No
On-site burner exemption: No
Furnace exemption: No
Used oil fuel burner: No
Used oil processor: No
User oil refiner: No
Used oil fuel marketer to burner: No
Used oil Specification marketer: No
Used oil transfer facility: No
Used oil transporter: No

Historical Generators:
Date form received by agency: 01/01/2006
Facility name: NATIONAL PARK SERVICE
Classification: Not a generator, verified

Date form received by agency: 07/08/1999
Facility name: NATIONAL PARK SERVICE
Classification: Not a generator, verified

Date form received by agency: 11/18/1992
Facility name: NATIONAL PARK SERVICE
Classification: Large Quantity Generator

Violation Status: No violations found

FINDS:

Registry ID: 110004325052

Environmental Interest/Information System
RCRAInfo is a national information system that supports the Resource Conservation and Recovery Act (RCRA) program through the tracking of events and activities related to facilities that generate, transport, and treat, store, or dispose of hazardous waste. RCRAInfo allows RCRA program staff to track the notification, permit, compliance, and corrective action activities required under RCRA.

NY MANIFEST:
EPA ID: NY0141715961
Country: USA
Mailing Name: THEODORE ROOSEVELT BIRTHPLACE
Mailing Contact: ANGEL L RODRIGUEZ

NATIONAL PARK SERVICE (Continued) **1000833567**

Mailing Address:	28 EAST 20TH ST
Mailing Address 2:	Not reported
Mailing City:	NEW YORK
Mailing State:	NY
Mailing Zip:	10003
Mailing Zip4:	Not reported
Mailing Country:	USA
Mailing Phone:	212-260-1616

Document ID:	NYB4017267
Manifest Status:	Completed after the designated time period for a TSDF to get a copy to the DEC
Trans1 State ID:	NYPD1011
Trans2 State ID:	Not reported
Generator Ship Date:	921210
Trans1 Recv Date:	921210
Trans2 Recv Date:	Not reported
TSD Site Recv Date:	921210
Part A Recv Date:	Not reported
Part B Recv Date:	930113
Generator EPA ID:	NY0141715961
Trans1 EPA ID:	NYD077444263
Trans2 EPA ID:	Not reported
TSDF ID:	NYD077444263
Waste Code:	D001 - NON-LISTED IGNITABLE WASTES
Quantity:	00360
Units:	P - Pounds
Number of Containers:	004
Container Type:	DM - Metal drums, barrels
Handling Method:	B Incineration, heat recovery, burning.
Specific Gravity:	100
Waste Code:	Not reported
Quantity:	00010
Units:	P - Pounds
Number of Containers:	001
Container Type:	DF - Fiberboard or plastic drums (glass)
Handling Method:	T Chemical, physical, or biological treatment.
Specific Gravity:	100
Year:	92

AM377 **138 PRINCE ST** **AST U003387222**
WNW **138 PRINCE ST** **HIST AST N/A**
1/8-1/4 **NEW YORK, NY 10012**
0.239 mi.
1262 ft. **Site 2 of 5 in cluster AM**

Relative:
Lower

Actual:
20 ft.

AST:

Region:	STATE
DEC Region:	2
Site Status:	Active
Facility Id:	2-201499
Program Type:	PBS
UTM X:	584635.93758000003
UTM Y:	4508657.3217900004
Expiration Date:	2012/07/07

Affiliation Records:

Site Id:	6848

138 PRINCE ST (Continued) **U003387222**

Affiliation Type:	Owner
Company Name:	PRINCE LOWER FIFTH REALTY C/O GENERAL PROPERTY MGT
Contact Type:	Not reported
Contact Name:	JEFFREY BROWN
Address1:	250 W. 57TH ST.
Address2:	Not reported
City:	NEW YORK
State:	NY
Zip Code:	10576
Country Code:	001
Phone:	(212) 757-5180
Phone Ext:	16
Email:	Not reported
Fax Number:	Not reported
Modified By:	KXTANG
Date Last Modified:	4/20/2007

Site Id:	6848
Affiliation Type:	Mail Contact
Company Name:	Not reported
Contact Type:	Not reported
Contact Name:	JEFF BROWN
Address1:	GENERAL PROP MGMT
Address2:	250 W. 57TH ST.
City:	NEW YORK
State:	NY
Zip Code:	10107
Country Code:	001
Phone:	(212) 757-5288
Phone Ext:	Not reported
Email:	Not reported
Fax Number:	Not reported
Modified By:	TRANSLAT
Date Last Modified:	3/4/2004

Site Id:	6848
Affiliation Type:	On-Site Operator
Company Name:	138 PRINCE ST
Contact Type:	Not reported
Contact Name:	S. WHISLER
Address1:	Not reported
Address2:	Not reported
City:	Not reported
State:	NN
Zip Code:	Not reported
Country Code:	001
Phone:	(212) 713-0907
Phone Ext:	Not reported
Email:	Not reported
Fax Number:	Not reported
Modified By:	TRANSLAT
Date Last Modified:	3/4/2004

Site Id:	6848
Affiliation Type:	Emergency Contact
Company Name:	PRINCE LOWER FIFTH REALTY C/O GENERAL PROPERTY MGT
Contact Type:	Not reported

138 PRINCE ST (Continued) **U003387222**

Contact Name:	S. WHISLER
Address1:	Not reported
Address2:	Not reported
City:	Not reported
State:	NN
Zip Code:	Not reported
Country Code:	001
Phone:	(212) 757-5180
Phone Ext:	Not reported
Email:	Not reported
Fax Number:	Not reported
Modified By:	TRANSLAT
Date Last Modified:	3/4/2004

Equipment Records:

A00 - Tank Internal Protection - None
D01 - Pipe Type - Steel/Carbon Steel/Iron
J02 - Dispenser - Suction
L09 - Piping Leak Detection - Exempt Suction Piping
H00 - Tank Leak Detection - None
G00 - Tank Secondary Containment - None
C00 - Pipe Location - No Piping
F00 - Pipe External Protection - None
I04 - Overfill - Product Level Gauge (A/G)
B00 - Tank External Protection - None

Tank Info:

Tank Number:	001
Tank Id:	11466
Tank Location:	1
Tank Type:	Steel/Carbon Steel/Iron
Tank Status:	In Service
Tank Model:	Not reported
Pipe Model:	Not reported
Install Date:	01/01/1970
Capacity Gallons:	3000
Tightness Test Method:	NN
Date Test:	Not reported
Next Test Date:	Not reported
Date Tank Closed:	Not reported
Register:	True
Modified By:	KXTANG
Last Modified:	04/20/2007

HIST AST:

PBS Number:	2-201499
SWIS Code:	6201
Operator:	S. WHISLER
Facility Phone:	(212) 713-0907
Facility Addr2:	138 PRINCE ST
Facility Type:	APARTMENT BUILDING
Emergency:	S. WHISLER
Emergency Tel:	(212) 757-5180
Old PBSNO:	Not reported
Date Inspected:	Not reported
Inspector:	Not reported

138 PRINCE ST (Continued) **U003387222**

Result of Inspection:	Not reported
Owner Name:	PRINCE LOWER FIFTH REALTY C/O GENERAL PROPERTY MGT
Owner Address:	250 W. 57TH ST.
Owner City,St,Zip:	NEW YORK, NY 10576
Federal ID:	Not reported
Owner Tel:	(212) 757-5180
Owner Type:	Not reported
Owner Subtype:	Not reported
Mailing Contact:	JEFF BROWN
Mailing Name:	Not reported
Mailing Address:	GENERAL PROP MGMT
Mailing Address 2:	250 W. 57TH ST.
Mailing City,St,Zip:	NEW YORK, NY 10107
Mailing Telephone:	(212) 757-5288
Owner Mark:	First Owner
Facility Status:	1 - Active PBS facility, i.e. total capacity of the PBS tanks is greater than 1,100 gallons, regardless if Subpart 360-14 tanks exist or not at the facility.
Certification Flag:	False
Certification Date:	06/21/2000
Expiration:	07/07/2002
Renew Flag:	False
Renew Date:	Not reported
Total Capacity:	3000
FAMT:	True
Facility Screen:	No Missing Data
Owner Screen:	Minor Data Missing
Tank Screen:	Minor Data Missing
Dead Letter:	False
CBS Number:	Not reported
Town or City:	NEW YORK CITY
County Code:	62
Town or City Code:	01
Region:	2

Tank ID:	001
Tank Location:	ABOVEGROUND
Tank Status:	In Service
Install Date:	Not reported
Capacity (Gal):	3000
Product Stored:	NOS 1,2, OR 4 FUEL OIL
Tank Type:	Steel/carbon steel
Tank Internal:	Not reported
Tank External:	Not reported
Pipe Location:	Not reported
Pipe Type:	STEEL/IRON
Pipe Internal:	Not reported
Pipe External:	Not reported
Tank Containment:	None
Leak Detection:	0
Overfill Protection:	4
Dispenser Method:	Suction
Date Tested:	Not reported
Next Test Date:	Not reported
Missing Data for Tank:	Minor Data Missing
Date Closed:	Not reported
Test Method:	Not reported

138 PRINCE ST (Continued) **U003387222**

Deleted: False
Updated: False
SPDES Number: Not reported
Lat/Long: Not reported

AO378 **CON EDISON** **RCRA-NonGen** **1014398275**
NE **38 E 4TH ST** **NYP004206274**
1/8-1/4 **NEW YORK, NY 10001**
0.239 mi.
1263 ft. **Site 7 of 7 in cluster AO**

Relative:
Higher

Actual:
42 ft.

RCRA-NonGen:
Date form received by agency: 05/04/2010
Facility name: CON EDISON
Facility address: 38 E 4TH ST
NEW YORK, NY 10001
EPA ID: NYP004206274
Mailing address: 4 IRVING PL, RM 828
NEW YORK, NY 10003
Contact: DAVID DUKE
Contact address: Not reported
Not reported
Contact country: Not reported
Contact telephone: (917) 559-8971
Contact email: Not reported
EPA Region: 02
Classification: Non-Generator
Description: Handler: Non-Generators do not presently generate hazardous waste

Handler Activities Summary:
U.S. importer of hazardous waste: No
Mixed waste (haz. and radioactive): No
Recycler of hazardous waste: No
Transporter of hazardous waste: No
Treater, storer or disposer of HW: No
Underground injection activity: No
On-site burner exemption: No
Furnace exemption: No
Used oil fuel burner: No
Used oil processor: No
User oil refiner: No
Used oil fuel marketer to burner: No
Used oil Specification marketer: No
Used oil transfer facility: No
Used oil transporter: No

Violation Status: No violations found

AK379 **82 GREENE STREET OWNERS CORP** **RCRA-NonGen** **1004759249**
WSW **82 GREENE ST** **FINDS** **NYR000003186**
1/8-1/4 **NEW YORK, NY 10012**
0.239 mi.
1264 ft. **Site 3 of 3 in cluster AK**

Relative:
Lower

Actual:
22 ft.

RCRA-NonGen:

Date form received by agency:	01/01/2007
Facility name:	82 GREENE STREET OWNERS CORP
Facility address:	82 GREENE ST NEW YORK, NY 10012
EPA ID:	NYR000003186
Mailing address:	GREENE ST NEW YORK, NY 10012
Contact:	MICHAEL MALHAS
Contact address:	GREENE ST NEW YORK, NY 10012
Contact country:	US
Contact telephone:	(718) 836-1616
Contact email:	Not reported
EPA Region:	02
Classification:	Non-Generator
Description:	Handler: Non-Generators do not presently generate hazardous waste

Owner/Operator Summary:

Owner/operator name:	82 GREENE STREET OWNERS CORP
Owner/operator address:	82 GREENE ST NEW YORK, NY 10012
Owner/operator country:	US
Owner/operator telephone:	(212) 219-1799
Legal status:	Private
Owner/Operator Type:	Owner
Owner/Op start date:	Not reported
Owner/Op end date:	Not reported

Owner/operator name:	82 GREENE STREET OWNERS CORP
Owner/operator address:	82 GREENE ST NEW YORK, NY 10012
Owner/operator country:	US
Owner/operator telephone:	(212) 219-1799
Legal status:	Private
Owner/Operator Type:	Operator
Owner/Op start date:	Not reported
Owner/Op end date:	Not reported

Handler Activities Summary:

U.S. importer of hazardous waste:	No
Mixed waste (haz. and radioactive):	No
Recycler of hazardous waste:	No
Transporter of hazardous waste:	No
Treater, storer or disposer of HW:	No
Underground injection activity:	No
On-site burner exemption:	No
Furnace exemption:	No
Used oil fuel burner:	No
Used oil processor:	No
User oil refiner:	No
Used oil fuel marketer to burner:	No

82 GREENE STREET OWNERS CORP (Continued) **1004759249**

Used oil Specification marketer: No
Used oil transfer facility: No
Used oil transporter: No

Historical Generators:
Date form received by agency: 01/01/2006
Facility name: 82 GREENE STREET OWNERS CORP
Classification: Not a generator, verified

Date form received by agency: 04/17/1995
Facility name: 82 GREENE STREET OWNERS CORP
Classification: Conditionally Exempt Small Quantity Generator

Violation Status: No violations found

FINDS:

Registry ID: 110004512723

Environmental Interest/Information System
RCRAInfo is a national information system that supports the Resource Conservation and Recovery Act (RCRA) program through the tracking of events and activities related to facilities that generate, transport, and treat, store, or dispose of hazardous waste. RCRAInfo allows RCRA program staff to track the notification, permit, compliance, and corrective action activities required under RCRA.

AM380 **105 WOOSTER STREET** **LTANKS** **S102660635**
West **105 WOOSTER STREET** **HIST LTANKS** **N/A**
1/8-1/4 **MANHATTAN, NY**
0.240 mi.
1269 ft. **Site 3 of 5 in cluster AM**

Relative:
Lower

Actual:
19 ft.

LTANKS:
Site ID: 217084
Spill No: 9212937
Spill Date: 2/17/1993
Spill Cause: Tank Failure
Spill Source: Commercial/Industrial
Spill Class: Known release with minimal potential for fire or hazard. DEC Response. Willing Responsible Party. Corrective action taken.
Spill Closed Dt: 2/10/2003
Facility Addr2: Not reported
Cleanup Ceased: Not reported
Cleanup Meets Standard: False
SWIS: 3101
Investigator: O'DOWD
Referred To: Not reported
Reported to Dept: 2/18/1993
CID: Not reported
Water Affected: Not reported
Spill Notifier: Other
Last Inspection: Not reported
Recommended Penalty: Penalty Not Recommended
UST Involvement: False
Remediation Phase: 0
Date Entered In Computer: 2/18/1993

105 WOOSTER STREET (Continued) **S102660635**

Spill Record Last Update:	2/10/2003
Spiller Name:	Not reported
Spiller Company:	SINVIN REALTY CO.
Spiller Address:	Not reported
Spiller City,St,Zip:	ZZ
Spiller County:	001
Spiller Contact:	Not reported
Spiller Phone:	Not reported
Spiller Extention:	Not reported
DEC Region:	2
DER Facility ID:	179736
DEC Memo:	Not reported
Remarks:	DURING TANK PULL CONTAMINATED SOIL DISCOVERED BENEATH TANK-LOCATED IN TANK ROOM-3" SOIL WAS PUT DOWN FOR TANK TO REST ON -WILL EXCAV P/U & DRUM-NO NAME CONTR TO HAUL AND DISPOSE

Material:

Site ID:	217084
Operable Unit ID:	979948
Operable Unit:	01
Material ID:	402757
Material Code:	0002
Material Name:	#4 Fuel Oil
Case No.:	Not reported
Material FA:	Petroleum
Quantity:	-1
Units:	Gallons
Recovered:	No
Resource Affected:	Not reported
Oxygenate:	False

Tank Test:

Site ID:	Not reported
Spill Tank Test:	Not reported
Tank Number:	Not reported
Tank Size:	Not reported
Test Method:	Not reported
Leak Rate:	Not reported
Gross Fail:	Not reported
Modified By:	Not reported
Last Modified:	Not reported
Test Method:	Not reported

HIST LTANKS:

Region of Spill:	2
Spill Number:	9212937
Spill Date:	02/17/1993
Spill Time:	18:00
Spill Cause:	Tank Failure
Resource Affectd:	On Land
Water Affected:	Not reported
Spill Source:	Other Commercial/Industrial
Spill Class:	Known release with minimal potential for fire or hazard. DEC Response. Willing Responsible Party. Corrective action taken.
Spill Closed Dt:	/ /

105 WOOSTER STREET (Continued) **S102660635**

Cleanup Ceased: / /
Cleanup Meets Standard: False
Investigator: O'DOWD
Caller Name: Not reported
Caller Agency: Not reported
Caller Phone: Not reported
Caller Extension: Not reported
Notifier Name: Not reported
Notifier Agency: Not reported
Notifier Phone: Not reported
Notifier Extension: Not reported
Reported to Department Date: 02/18/93
Reported to Department Time: 09:17
SWIS: 62
Spiller Contact: Not reported
Spiller Phone: Not reported
Spiller Extention: Not reported
Spiller Name: SINVIN REALTY CO.
Spiller Address: Not reported
Spiller City,St,Zip: Not reported
Spiller Cleanup Date: / /
Facility Contact: Not reported
Facility Phone: (212) 226-3000
Facility Extention: Not reported
Spill Notifier: Other
PBS Number: Not reported
Last Inspection: / /
Recommended Penalty: Penalty Not Recommended
Enforcement Date: / /
Investigation Complete: / /
UST Involvement: False
Date Region Sent Summary to Central Office: / /
Corrective Action Plan Submitted: / /
Date Spill Entered In Computer Data File: 02/18/93
Time Spill Entered In Computer Data File: Not reported
Spill Record Last Update: 05/16/94
Is Updated: False

Tank:
PBS Number: Not reported
Tank Number: Not reported
Tank Size: Not reported
Test Method: Not reported
Leak Rate Failed Tank: Not reported
Gross Leak Rate: Not reported

Material:
Material Class Type: Petroleum
Quantity Spilled: -1
Unkonwn Quantity Spilled: False
Units: Gallons
Quantity Recovered: 0
Unkonwn Quantity Recovered: False
Material: #4 FUEL OIL
Class Type: #4 FUEL OIL
Times Material Entry In File: 1751
CAS Number: Not reported

105 WOOSTER STREET (Continued) **S102660635**

Last Date: 19941205
DEC Remarks: 10/10/95: This is additional information about material spilled from the translation of the old spill file: CONATMINATED SOIL.
Spill Cause: DURING TANK PULL CONTAMINATED SOIL DISCOVERED BENEATH TANK-LOCATED IN TANK ROOM-3 SOIL WAS PUT DOWN FOR TANK TO REST ON -WILL EXCAV P/U DRUM-NO NAME CONTR TO HAUL AND DISPOSE

AM381 **105 111 WOOSTER ST** **AST U003391801**
West **105 WOOSTER ST** **HIST AST N/A**
1/8-1/4 **NEW YORK, NY 10012**
0.241 mi.
1272 ft. **Site 4 of 5 in cluster AM**

Relative:
Lower

Actual:
18 ft.

AST:
Region: STATE
DEC Region: 2
Site Status: Active
Facility Id: 2-215856
Program Type: PBS
UTM X: 584419.23144
UTM Y: 4508676.6107299998
Expiration Date: 2012/11/14

Affiliation Records:
Site Id: 8087
Affiliation Type: Owner
Company Name: THE WOOSTER STREET CONDO. % THE ARGO CORP
Contact Type: AGENT
Contact Name: ARNIE LAURI
Address1: 50 W 17TH ST
Address2: Not reported
City: NEW YORK
State: NY
Zip Code: 10011
Country Code: 001
Phone: (212) 896-8600
Phone Ext: Not reported
Email: Not reported
Fax Number: Not reported
Modified By: NRLOMBAR
Date Last Modified: 6/10/2005

Site Id: 8087
Affiliation Type: Mail Contact
Company Name: THE WOOSTER STREET CONDOMINIUM
Contact Type: Not reported
Contact Name: ARNIE LAURI
Address1: % THE ARGO CORP.
Address2: 50 WEST 17TH STREET
City: NEW YORK
State: NY
Zip Code: 10011
Country Code: 001
Phone: (212) 896-8600
Phone Ext: Not reported
Email: Not reported
Fax Number: Not reported
Modified By: NRLOMBAR

105 111 WOOSTER ST (Continued) **U003391801**

Date Last Modified: 6/10/2005

Site Id: 8087
Affiliation Type: On-Site Operator
Company Name: 105-111 WOOSTER ST
Contact Type: Not reported
Contact Name: JUAN SANTANA
Address1: Not reported
Address2: Not reported
City: Not reported
State: NN
Zip Code: Not reported
Country Code: 001
Phone: (212) 896-8600
Phone Ext: Not reported
Email: Not reported
Fax Number: Not reported
Modified By: NRLOMBAR
Date Last Modified: 6/10/2005

Site Id: 8087
Affiliation Type: Emergency Contact
Company Name: THE WOOSTER STREET CONDO. % THE ARGO CORP
Contact Type: Not reported
Contact Name: ARGO CORP
Address1: Not reported
Address2: Not reported
City: Not reported
State: NN
Zip Code: Not reported
Country Code: 999
Phone: (212) 896-8600
Phone Ext: Not reported
Email: Not reported
Fax Number: Not reported
Modified By: NRLOMBAR
Date Last Modified: 6/10/2005

Equipment Records:

B00 - Tank External Protection - None
A00 - Tank Internal Protection - None
D01 - Pipe Type - Steel/Carbon Steel/Iron
J02 - Dispenser - Suction
L09 - Piping Leak Detection - Exempt Suction Piping
C00 - Pipe Location - No Piping
F00 - Pipe External Protection - None
I04 - Overfill - Product Level Gauge (A/G)
G03 - Tank Secondary Containment - Vault (w/o access)
H00 - Tank Leak Detection - None

Tank Info:

Tank Number: 111
Tank Id: 22307
Tank Location: 1
Tank Type: Steel/Carbon Steel/Iron
Tank Status: In Service

105 111 WOOSTER ST (Continued) **U003391801**

Tank Model:	Not reported
Pipe Model:	Not reported
Install Date:	01/01/1969
Capacity Gallons:	4580
Tightness Test Method:	NN
Date Test:	Not reported
Next Test Date:	Not reported
Date Tank Closed:	Not reported
Register:	True
Modified By:	msbaptis
Last Modified:	02/14/2008

HIST AST:

PBS Number:	2-215856
SWIS Code:	6201
Operator:	BAYSIDE FUEL OIL CORP
Facility Phone:	(212) 221-6100
Facility Addr2:	105 WOOSTER ST
Facility Type:	APARTMENT BUILDING
Emergency:	JUAN SANTANA
Emergency Tel:	(212) 925-2613
Old PBSNO:	Not reported
Date Inspected:	Not reported
Inspector:	Not reported
Result of Inspection:	Not reported
Owner Name:	WOOSTER LLC C/O SPRE REALTY LTD
Owner Address:	84 WOOSTER STREET
Owner City,St,Zip:	NEW YORK, NY 10012
Federal ID:	Not reported
Owner Tel:	(212) 343-1909
Owner Type:	Corporate/Commercial
Owner Subtype:	Not reported
Mailing Contact:	SUSAN PENZNER
Mailing Name:	WOOSTER LLC
Mailing Address:	C/O SPRE REALTY LTD
Mailing Address 2:	84 WOOSTER STREET
Mailing City,St,Zip:	NEW YORK, NY 10012
Mailing Telephone:	(212) 343-1909
Owner Mark:	First Owner
Facility Status:	1 - Active PBS facility, i.e. total capacity of the PBS tanks is greater than 1,100 gallons, regardless if Subpart 360-14 tanks exist or not at the facility.
Certification Flag:	False
Certification Date:	03/24/2000
Expiration:	10/15/2002
Renew Flag:	False
Renew Date:	Not reported
Total Capacity:	4580
FAMT:	True
Facility Screen:	No Missing Data
Owner Screen:	No Missing Data
Tank Screen:	Minor Data Missing
Dead Letter:	False
CBS Number:	Not reported
Town or City:	NEW YORK CITY
County Code:	62
Town or City Code:	01

105 111 WOOSTER ST (Continued) **U003391801**

Region: 2

Tank ID: 111
Tank Location: ABOVEGROUND
Tank Status: In Service
Install Date: Not reported
Capacity (Gal): 4580
Product Stored: NOS 1,2, OR 4 FUEL OIL
Tank Type: Steel/carbon steel
Tank Internal: Not reported
Tank External: Not reported
Pipe Location: Not reported
Pipe Type: STEEL/IRON
Pipe Internal: Not reported
Pipe External: Not reported
Tank Containment: Diking
Leak Detection: 0
Overfill Protection: 4
Dispenser Method: Suction
Date Tested: Not reported
Next Test Date: Not reported
Missing Data for Tank: Minor Data Missing
Date Closed: Not reported
Test Method: Not reported
Deleted: False
Updated: True
SPDES Number: Not reported
Lat/Long: Not reported

AF382 **285 MERCER STREET** **AST** **U004045345**
North **285 MERCER STREET** **N/A**
1/8-1/4 **NEW YORK, NY 10003**
0.241 mi.
1274 ft. **Site 7 of 7 in cluster AF**

Relative:
Lower

Actual:
37 ft.

AST:
Region: STATE
DEC Region: 2
Site Status: Unregulated
Facility Id: 2-601833
Program Type: PBS
UTM X: 584934.71654000005
UTM Y: 4509245.2538099997
Expiration Date: N/A

Affiliation Records:
Site Id: 23795
Affiliation Type: Owner
Company Name: NEW YORK UNIVERSITY
Contact Type: Not reported
Contact Name: Not reported
Address1: 70 WASHINGTON SQUARE SOUTH
Address2: Not reported
City: NEW YORK
State: NY
Zip Code: 10012
Country Code: 001
Phone: (212) 998-1212

285 MERCER STREET (Continued) **U004045345**

Phone Ext:	Not reported
Email:	Not reported
Fax Number:	Not reported
Modified By:	NRLOMBAR
Date Last Modified:	10/19/2010

Site Id:	23795
Affiliation Type:	Mail Contact
Company Name:	NEW YORK UNIVERSITY - ENVIR. SERVICES DEPARTMENT
Contact Type:	Not reported
Contact Name:	JOSEPH STERN
Address1:	64 WEST THIRD STREET
Address2:	Not reported
City:	NEW YORK
State:	NY
Zip Code:	10012
Country Code:	001
Phone:	(212) 998-1423
Phone Ext:	Not reported
Email:	Not reported
Fax Number:	Not reported
Modified By:	TRANSLAT
Date Last Modified:	3/4/2004

Site Id:	23795
Affiliation Type:	On-Site Operator
Company Name:	285 MERCER STREET
Contact Type:	Not reported
Contact Name:	LEE PAGE
Address1:	Not reported
Address2:	Not reported
City:	Not reported
State:	NN
Zip Code:	Not reported
Country Code:	001
Phone:	(212) 995-3280
Phone Ext:	Not reported
Email:	Not reported
Fax Number:	Not reported
Modified By:	TRANSLAT
Date Last Modified:	3/4/2004

Site Id:	23795
Affiliation Type:	Emergency Contact
Company Name:	NEW YORK UNIVERSITY
Contact Type:	Not reported
Contact Name:	JOSEPH STERN
Address1:	Not reported
Address2:	Not reported
City:	Not reported
State:	NN
Zip Code:	Not reported
Country Code:	001
Phone:	(212) 874-7748
Phone Ext:	Not reported
Email:	Not reported
Fax Number:	Not reported

285 MERCER STREET (Continued) **U004045345**

Modified By: TRANSLAT
Date Last Modified: 3/4/2004

Equipment Records:

G03 - Tank Secondary Containment - Vault (w/o access)
F00 - Pipe External Protection - None
I04 - Overfill - Product Level Gauge (A/G)
A00 - Tank Internal Protection - None
D01 - Pipe Type - Steel/Carbon Steel/Iron
J02 - Dispenser - Suction
C01 - Pipe Location - Aboveground
H00 - Tank Leak Detection - None
B00 - Tank External Protection - None

Tank Info:

Tank Number: 001
Tank Id: 47997
Tank Location: 1
Tank Type: Steel/Carbon Steel/Iron
Tank Status: Closed - Removed
Tank Model: Not reported
Pipe Model: Not reported
Install Date: Not reported
Capacity Gallons: 4000
Tightness Test Method: NN
Date Test: Not reported
Next Test Date: Not reported
Date Tank Closed: 09/01/1995
Register: True
Modified By: TRANSLAT
Last Modified: 03/04/2004

AE383 **SILK BUILDING CONDOMINIUM** **UST** **U004077678**
NNE **14 E 4TH ST** **N/A**
1/8-1/4 **NEW YORK, NY 10012**
0.242 mi.
1279 ft. **Site 2 of 6 in cluster AE**

Relative:
Lower

Actual:
40 ft.

UST:
Facility Id: 2-319465
Region: STATE
DEC Region: 2
Site Status: Active
Program Type: PBS
Expiration Date: 1993/01/07
UTM X: 585003.88983999996
UTM Y: 4509075.7433700003

Affiliation Records:
Site Id: 14777
Affiliation Type: Owner
Company Name: SILK BUILDING CONDOMINIUM
Contact Type: Not reported
Contact Name: Not reported
Address1: %CASDALE RLTY/80 EAST 11TH ST
Address2: Not reported
City: NEW YORK

SILK BUILDING CONDOMINIUM (Continued) **U004077678**

State:	NY
Zip Code:	10003
Country Code:	001
Phone:	(212) 705-4600
Phone Ext:	Not reported
Email:	Not reported
Fax Number:	Not reported
Modified By:	TRANSLAT
Date Last Modified:	3/4/2004

Site Id:	14777
Affiliation Type:	Mail Contact
Company Name:	SILK BUILDING CONDOMINIUM
Contact Type:	Not reported
Contact Name:	Not reported
Address1:	%CASDALE RLTY/80 EAST 11TH ST
Address2:	Not reported
City:	NEW YORK
State:	NY
Zip Code:	10003
Country Code:	001
Phone:	(212) 705-4600
Phone Ext:	Not reported
Email:	Not reported
Fax Number:	Not reported
Modified By:	TRANSLAT
Date Last Modified:	3/4/2004

Site Id:	14777
Affiliation Type:	On-Site Operator
Company Name:	SILK BUILDING CONDOMINIUM
Contact Type:	Not reported
Contact Name:	FELIX VOSQUEZ
Address1:	Not reported
Address2:	Not reported
City:	Not reported
State:	NN
Zip Code:	Not reported
Country Code:	001
Phone:	(212) 777-6035
Phone Ext:	Not reported
Email:	Not reported
Fax Number:	Not reported
Modified By:	TRANSLAT
Date Last Modified:	3/4/2004

Site Id:	14777
Affiliation Type:	Emergency Contact
Company Name:	SILK BUILDING CONDOMINIUM
Contact Type:	Not reported
Contact Name:	CASDALE REALTY
Address1:	Not reported
Address2:	Not reported
City:	Not reported
State:	NN
Zip Code:	Not reported
Country Code:	001

SILK BUILDING CONDOMINIUM (Continued) **U004077678**

Phone:	(212) 705-4600
Phone Ext:	Not reported
Email:	Not reported
Fax Number:	Not reported
Modified By:	TRANSLAT
Date Last Modified:	3/4/2004

Equipment Records:

I04 - Overfill - Product Level Gauge (A/G)
F00 - Pipe External Protection - None
C00 - Pipe Location - No Piping
L09 - Piping Leak Detection - Exempt Suction Piping
J02 - Dispenser - Suction
D01 - Pipe Type - Steel/Carbon Steel/Iron
A00 - Tank Internal Protection - None
G03 - Tank Secondary Containment - Vault (w/o access)
H00 - Tank Leak Detection - None
B00 - Tank External Protection - None

Tank Info:

Site ID:	14777
Tank Number:	001
Tank ID:	26141
Tank Status:	In Service
Tank Model:	Not reported
Pipe Model:	Not reported
Install Date:	Not reported
Capacity Gallons:	10000
Tightness Test Method:	NN
Next Test Date:	Not reported
Date Tank Closed:	Not reported
Tank Location:	6
Tank Type:	Steel/carbon steel
Date Test:	Not reported
Register:	True
Modified By:	TRANSLAT
Last Modified:	03/04/2004

AE384 **SILK BUILDING CONDOMINIUM** **HIST UST** **U001838711**
NNE **14 E 4TH ST** **N/A**
1/8-1/4 **NEW YORK, NY 10012**
0.242 mi.
1279 ft. **Site 3 of 6 in cluster AE**

Relative:
Lower

Actual:
40 ft.

HIST UST:

PBS Number:	2-319465
SPDES Number:	Not reported
Emergency Contact:	CASDALE REALTY
Emergency Telephone:	(212) 705-4600
Operator:	FELIX VOSQUEZ
Operator Telephone:	(212) 777-6035
Owner Name:	SILK BUILDING CONDOMINIUM
Owner Address:	%CASDALE RLTY/80 EAST 11TH ST
Owner City,St,Zip:	NEW YORK, NY 10003
Owner Telephone:	(212) 705-4600
Owner Type:	Not reported
Owner Subtype:	Not reported

SILK BUILDING CONDOMINIUM (Continued) **U001838711**

Mailing Name:	SILK BUILDING CONDOMINIUM
Mailing Address:	%CASDALE RLTY/80 EAST 11TH ST
Mailing Address 2:	Not reported
Mailing City,St,Zip:	NEW YORK, NY 10003
Mailing Contact:	Not reported
Mailing Telephone:	(212) 705-4600
Owner Mark:	First Owner
Facility Status:	1 - Active PBS facility, i.e. total capacity of the PBS tanks is greater than 1,100 gallons, regardless if Subpart 360-14 tanks exist or not at the facility.
Facility Addr2:	14 E 4TH ST
SWIS ID:	6201
Old PBS Number:	Not reported
Facility Type:	Not reported
Inspected Date:	Not reported
Inspector:	Not reported
Inspection Result:	Not reported
Federal ID:	Not reported
Certification Flag:	False
Certification Date:	01/07/1988
Expiration Date:	01/07/1993
Renew Flag:	False
Renewal Date:	Not reported
Total Capacity:	10000
FAMT:	True
Facility Screen:	Minor Data Missing
Owner Screen:	Minor Data Missing
Tank Screen:	Minor Data Missing
Dead Letter:	False
CBS Number:	Not reported
Town or City:	NEW YORK CITY
County Code:	62
Town or City:	01
Region:	2

Tank Id:	001
Tank Location:	UNDERGROUND, VAULTED, WITH ACCESS
Tank Status:	In Service
Install Date:	Not reported
Capacity (gals):	10000
Product Stored:	NOS 1,2, OR 4 FUEL OIL
Tank Type:	Steel/carbon steel
Tank Internal:	Not reported
Tank External:	Not reported
Pipe Location:	Not reported
Pipe Type:	STEEL/IRON
Pipe Internal:	Not reported
Pipe External:	Not reported
Second Containment:	Diking
Leak Detection:	None
Overfill Prot:	Product Level Gauge
Dispenser:	Suction
Date Tested:	Not reported
Next Test Date:	Not reported
Missing Data for Tank:	Minor Data Missing
Date Closed:	Not reported
Test Method:	Not reported

SILK BUILDING CONDOMINIUM (Continued) **U001838711**

Deleted: False
Updated: False
Lat/long: Not reported

AP385 **CON EDISON** **RCRA-CESQG** **1012185640**
South **MULBERRY ST & KENMARE ST** **NYP004164737**
1/8-1/4 **NEW YORK, NY 10003**
0.242 mi.
1280 ft. **Site 6 of 9 in cluster AP**

Relative:
Lower

Actual:
35 ft.

RCRA-CESQG:
Date form received by agency: 03/26/2009
Facility name: CON EDISON
Facility address: MULBERRY ST & KENMARE ST
NEW YORK, NY 10003
EPA ID: NYP004164737
Mailing address: 4 IRVING PL, RM 828
NEW YORK, NY 10003
Contact: ANTHONY BUDA
Contact address: Not reported
Not reported
Contact country: Not reported
Contact telephone: (917) 440-1809
Contact email: Not reported
EPA Region: 02
Classification: Conditionally Exempt Small Quantity Generator
Description: Handler: generates 100 kg or less of hazardous waste per calendar month, and accumulates 1000 kg or less of hazardous waste at any time; or generates 1 kg or less of acutely hazardous waste per calendar month, and accumulates at any time: 1 kg or less of acutely hazardous waste; or 100 kg or less of any residue or contaminated soil, waste or other debris resulting from the cleanup of a spill, into or on any land or water, of acutely hazardous waste; or generates 100 kg or less of any residue or contaminated soil, waste or other debris resulting from the cleanup of a spill, into or on any land or water, of acutely hazardous waste during any calendar month, and accumulates at any time: 1 kg or less of acutely hazardous waste; or 100 kg or less of any residue or contaminated soil, waste or other debris resulting from the cleanup of a spill, into or on any land or water, of acutely hazardous waste

Handler Activities Summary:
U.S. importer of hazardous waste: No
Mixed waste (haz. and radioactive): No
Recycler of hazardous waste: No
Transporter of hazardous waste: No
Treater, storer or disposer of HW: No
Underground injection activity: No
On-site burner exemption: No
Furnace exemption: No
Used oil fuel burner: No
Used oil processor: No
User oil refiner: No
Used oil fuel marketer to burner: No
Used oil Specification marketer: No
Used oil transfer facility: No
Used oil transporter: No

CON EDISON (Continued) **1012185640**

Violation Status: No violations found

AP386 **MULBERRY CLEANERS OF NY** **DRYCLEANERS** **S110247365**
South **86 KENMORE STREET** **N/A**
1/8-1/4 **NEW YORK, NY 10012**
0.243 mi.
1283 ft. **Site 7 of 9 in cluster AP**

Relative:
Lower

Actual:
35 ft.

DRYCLEANERS:

Facility ID:	2-6205-01118
Phone Number:	Not reported
Region:	2
Registration Effective Date:	7/21/2003 11:02:15:32
Inspection Date:	08MAR10
Install Date:	Not reported
Drop Shop:	Not reported
Shutdown:	Y
Alternate Solvent:	Not reported
Current Business:	NOT A DRY CLEANER

AP387 **MULBERRY CLEANERS OF NY INC** **RCRA-NonGen** **1004757295**
South **86 KENMARE ST** **FINDS** **NYD986925667**
1/8-1/4 **NEW YORK, NY 10012** **MANIFEST**
0.243 mi.
1283 ft. **Site 8 of 9 in cluster AP**

Relative:
Lower

Actual:
35 ft.

RCRA-NonGen:

Date form received by agency:	01/01/2007
Facility name:	MULBERRY CLEANERS OF NY INC
Facility address:	86 KENMARE ST NEW YORK, NY 10012
EPA ID:	NYD986925667
Mailing address:	KENMARE ST NEW YORK, NY 10012
Contact:	ROY KIM
Contact address:	KENMARE ST NEW YORK, NY 10012
Contact country:	US
Contact telephone:	(212) 226-0606
Contact email:	Not reported
EPA Region:	02
Classification:	Non-Generator
Description:	Handler: Non-Generators do not presently generate hazardous waste

Owner/Operator Summary:

Owner/operator name:	DANIEL PATTRISSY
Owner/operator address:	218 LAFAYETTE ST NEW YORK, NY 10012
Owner/operator country:	US
Owner/operator telephone:	(212) 226-1212
Legal status:	Private
Owner/Operator Type:	Owner
Owner/Op start date:	Not reported
Owner/Op end date:	Not reported

Owner/operator name:	DANIEL PATTRISSY
Owner/operator address:	218 LAFAYETTE ST

MULBERRY CLEANERS OF NY INC (Continued) **1004757295**

NEW YORK, NY 10012
Owner/operator country: US
Owner/operator telephone: (212) 226-1212
Legal status: Private
Owner/Operator Type: Operator
Owner/Op start date: Not reported
Owner/Op end date: Not reported

Handler Activities Summary:
U.S. importer of hazardous waste: No
Mixed waste (haz. and radioactive): No
Recycler of hazardous waste: No
Transporter of hazardous waste: No
Treater, storer or disposer of HW: No
Underground injection activity: No
On-site burner exemption: No
Furnace exemption: No
Used oil fuel burner: No
Used oil processor: No
User oil refiner: No
Used oil fuel marketer to burner: No
Used oil Specification marketer: No
Used oil transfer facility: No
Used oil transporter: No

Historical Generators:
Date form received by agency: 01/01/2006
Facility name: MULBERRY CLEANERS OF NY INC
Classification: Not a generator, verified

Date form received by agency: 05/18/1998
Facility name: MULBERRY CLEANERS OF NY INC
Classification: Conditionally Exempt Small Quantity Generator

Date form received by agency: 04/19/1995
Facility name: MULBERRY CLEANERS OF NY INC
Classification: Not a generator, verified

Violation Status: No violations found

FINDS:

Registry ID: 110001606717

Environmental Interest/Information System
AFS (Aerometric Information Retrieval System (AIRS) Facility Subsystem) replaces the former Compliance Data System (CDS), the National Emission Data System (NEDS), and the Storage and Retrieval of Aerometric Data (SAROAD). AIRS is the national repository for information concerning airborne pollution in the United States. AFS is used to track emissions and compliance data from industrial plants. AFS data are utilized by states to prepare State Implementation Plans to comply with regulatory programs and by EPA as an input for the estimation of total national emissions. AFS is undergoing a major redesign to support facility operating permits required under Title V of the Clean Air Act.

MULBERRY CLEANERS OF NY INC (Continued) **1004757295**

RCRAInfo is a national information system that supports the Resource Conservation and Recovery Act (RCRA) program through the tracking of events and activities related to facilities that generate, transport, and treat, store, or dispose of hazardous waste. RCRAInfo allows RCRA program staff to track the notification, permit, compliance, and corrective action activities required under RCRA.

FIS (New York - Facility Information System) is New York's Department of Environmental Conservation (DEC) information system for tracking environmental facility information found across the State.

NY MANIFEST:

EPA ID:	NYD986925667
Country:	USA
Mailing Name:	MULBERRY CLEANERS INCORPORATED
Mailing Contact:	SAM LIU
Mailing Address:	86 KENMARE STREET
Mailing Address 2:	Not reported
Mailing City:	NEW YORK
Mailing State:	NY
Mailing Zip:	10013
Mailing Zip4:	Not reported
Mailing Country:	USA
Mailing Phone:	212-226-6060

Document ID:	NJA1047654
Manifest Status:	Completed copy
Trans1 State ID:	NJDEPS869
Trans2 State ID:	Not reported
Generator Ship Date:	910218
Trans1 Recv Date:	910218
Trans2 Recv Date:	Not reported
TSD Site Recv Date:	910218
Part A Recv Date:	910301
Part B Recv Date:	910305
Generator EPA ID:	NYD986925667
Trans1 EPA ID:	ILD051060408
Trans2 EPA ID:	Not reported
TSDF ID:	NJD000768093
Waste Code:	F002 - HALO SOLV + STILL BOTTOMS FM REC OF SOLV
Quantity:	00060
Units:	P - Pounds
Number of Containers:	001
Container Type:	DM - Metal drums, barrels
Handling Method:	B Incineration, heat recovery, burning.
Specific Gravity:	100
Year:	91

Document ID:	NJA1722327
Manifest Status:	Completed copy
Trans1 State ID:	NJDEPS869
Trans2 State ID:	Not reported
Generator Ship Date:	930702
Trans1 Recv Date:	930702

MULBERRY CLEANERS OF NY INC (Continued) **1004757295**

Trans2 Recv Date:	Not reported
TSD Site Recv Date:	930702
Part A Recv Date:	930723
Part B Recv Date:	930722
Generator EPA ID:	NYD986925667
Trans1 EPA ID:	ILD984908202
Trans2 EPA ID:	Not reported
TSDF ID:	NJD000768093
Waste Code:	F002 - HALO SOLV + STILL BOTTOMS FM REC OF SOLV
Quantity:	00060
Units:	P - Pounds
Number of Containers:	001
Container Type:	DM - Metal drums, barrels
Handling Method:	B Incineration, heat recovery, burning.
Specific Gravity:	100
Year:	93

Document ID:	NJA1756365
Manifest Status:	Completed copy
Trans1 State ID:	NJDEPS869
Trans2 State ID:	Not reported
Generator Ship Date:	930803
Trans1 Recv Date:	930803
Trans2 Recv Date:	Not reported
TSD Site Recv Date:	930803
Part A Recv Date:	930812
Part B Recv Date:	930818
Generator EPA ID:	NYD986925667
Trans1 EPA ID:	ILD984908202
Trans2 EPA ID:	Not reported
TSDF ID:	NJD000768093
Waste Code:	F002 - HALO SOLV + STILL BOTTOMS FM REC OF SOLV
Quantity:	00100
Units:	P - Pounds
Number of Containers:	001
Container Type:	DF - Fiberboard or plastic drums (glass)
Handling Method:	B Incineration, heat recovery, burning.
Specific Gravity:	100
Year:	93

Document ID:	NJA1743655
Manifest Status:	Completed after the designated time period for a TSDF to get a copy to the DEC
Trans1 State ID:	NJDEPS869
Trans2 State ID:	Not reported
Generator Ship Date:	931028
Trans1 Recv Date:	931028
Trans2 Recv Date:	Not reported
TSD Site Recv Date:	931028
Part A Recv Date:	931203
Part B Recv Date:	931124
Generator EPA ID:	NYD986925667
Trans1 EPA ID:	ILD984908202
Trans2 EPA ID:	Not reported
TSDF ID:	NJD000768093
Waste Code:	F002 - HALO SOLV + STILL BOTTOMS FM REC OF SOLV

MULBERRY CLEANERS OF NY INC (Continued) **1004757295**

Quantity:	00060
Units:	P - Pounds
Number of Containers:	001
Container Type:	DM - Metal drums, barrels
Handling Method:	B Incineration, heat recovery, burning.
Specific Gravity:	100
Year:	93

Document ID:	NJA1739236
Manifest Status:	Completed after the designated time period for a TSDF to get a copy to the DEC
Trans1 State ID:	NJDEPS869
Trans2 State ID:	Not reported
Generator Ship Date:	930901
Trans1 Recv Date:	930901
Trans2 Recv Date:	Not reported
TSD Site Recv Date:	930901
Part A Recv Date:	931028
Part B Recv Date:	930929
Generator EPA ID:	NYD986925667
Trans1 EPA ID:	ILD984908202
Trans2 EPA ID:	Not reported
TSDF ID:	NJD000768093
Waste Code:	F002 - HALO SOLV + STILL BOTTOMS FM REC OF SOLV
Quantity:	00100
Units:	P - Pounds
Number of Containers:	001
Container Type:	DF - Fiberboard or plastic drums (glass)
Handling Method:	B Incineration, heat recovery, burning.
Specific Gravity:	100
Year:	93

Document ID:	NJA2676142
Manifest Status:	Completed copy
Trans1 State ID:	08690
Trans2 State ID:	Not reported
Generator Ship Date:	970710
Trans1 Recv Date:	970710
Trans2 Recv Date:	Not reported
TSD Site Recv Date:	970710
Part A Recv Date:	970729
Part B Recv Date:	970801
Generator EPA ID:	NYD986925667
Trans1 EPA ID:	ILD984908202
Trans2 EPA ID:	Not reported
TSDF ID:	NJD000768093
Waste Code:	F002 - HALO SOLV + STILL BOTTOMS FM REC OF SOLV
Quantity:	00120
Units:	P - Pounds
Number of Containers:	002
Container Type:	DF - Fiberboard or plastic drums (glass)
Handling Method:	B Incineration, heat recovery, burning.
Specific Gravity:	100
Year:	97

MULBERRY CLEANERS OF NY INC (Continued) **1004757295**

Document ID:	NJA1736110
Manifest Status:	Completed after the designated time period for a TSDF to get a copy to the DEC
Trans1 State ID:	NJDEPS869
Trans2 State ID:	Not reported
Generator Ship Date:	931122
Trans1 Recv Date:	931122
Trans2 Recv Date:	Not reported
TSD Site Recv Date:	931122
Part A Recv Date:	931207
Part B Recv Date:	931220
Generator EPA ID:	NYD986925667
Trans1 EPA ID:	ILD984908202
Trans2 EPA ID:	Not reported
TSDF ID:	NJD000768093
Waste Code:	F002 - HALO SOLV + STILL BOTTOMS FM REC OF SOLV
Quantity:	00120
Units:	P - Pounds
Number of Containers:	002
Container Type:	DM - Metal drums, barrels
Handling Method:	B Incineration, heat recovery, burning.
Specific Gravity:	100
Year:	93

Document ID:	NJA1806749
Manifest Status:	Completed copy
Trans1 State ID:	NJDEPS869
Trans2 State ID:	Not reported
Generator Ship Date:	940119
Trans1 Recv Date:	940119
Trans2 Recv Date:	Not reported
TSD Site Recv Date:	940119
Part A Recv Date:	940128
Part B Recv Date:	940131
Generator EPA ID:	NYD986925667
Trans1 EPA ID:	ILD984908202
Trans2 EPA ID:	Not reported
TSDF ID:	NJD000768093
Waste Code:	F002 - HALO SOLV + STILL BOTTOMS FM REC OF SOLV
Quantity:	00100
Units:	P - Pounds
Number of Containers:	001
Container Type:	DF - Fiberboard or plastic drums (glass)
Handling Method:	B Incineration, heat recovery, burning.
Specific Gravity:	100
Year:	94

Document ID:	NJA2671155
Manifest Status:	Completed after the designated time period for a TSDF to get a copy to the DEC
Trans1 State ID:	08690
Trans2 State ID:	Not reported
Generator Ship Date:	970310
Trans1 Recv Date:	970310
Trans2 Recv Date:	Not reported
TSD Site Recv Date:	970310
Part A Recv Date:	970324

MULBERRY CLEANERS OF NY INC (Continued) **1004757295**

Part B Recv Date:	970408
Generator EPA ID:	NYD986925667
Trans1 EPA ID:	ILD984908202
Trans2 EPA ID:	Not reported
TSDF ID:	NJD000768093
Waste Code:	F002 - HALO SOLV + STILL BOTTOMS FM REC OF SOLV
Quantity:	00120
Units:	P - Pounds
Number of Containers:	002
Container Type:	DM - Metal drums, barrels
Handling Method:	B Incineration, heat recovery, burning.
Specific Gravity:	100
Year:	97

Document ID:	NJA2684829
Manifest Status:	Completed copy
Trans1 State ID:	08690
Trans2 State ID:	Not reported
Generator Ship Date:	970505
Trans1 Recv Date:	970505
Trans2 Recv Date:	Not reported
TSD Site Recv Date:	970505
Part A Recv Date:	970522
Part B Recv Date:	970519
Generator EPA ID:	NYD986925667
Trans1 EPA ID:	ILD984908202
Trans2 EPA ID:	Not reported
TSDF ID:	NJD000768093
Waste Code:	F002 - HALO SOLV + STILL BOTTOMS FM REC OF SOLV
Quantity:	00120
Units:	P - Pounds
Number of Containers:	002
Container Type:	DF - Fiberboard or plastic drums (glass)
Handling Method:	B Incineration, heat recovery, burning.
Specific Gravity:	100
Year:	97

Document ID:	NJA1087470
Manifest Status:	Completed copy
Trans1 State ID:	NJDEPS869
Trans2 State ID:	Not reported
Generator Ship Date:	910103
Trans1 Recv Date:	910103
Trans2 Recv Date:	Not reported
TSD Site Recv Date:	910103
Part A Recv Date:	910124
Part B Recv Date:	910124
Generator EPA ID:	NYD986925667
Trans1 EPA ID:	ILD051060408
Trans2 EPA ID:	Not reported
TSDF ID:	NJD000768093
Waste Code:	F002 - HALO SOLV + STILL BOTTOMS FM REC OF SOLV
Quantity:	00060
Units:	P - Pounds
Number of Containers:	001

MULBERRY CLEANERS OF NY INC (Continued) **1004757295**

Container Type: DM - Metal drums, barrels
Handling Method: B Incineration, heat recovery, burning.
Specific Gravity: 100
Year: 91

Document ID: NJA1145280
Manifest Status: Completed copy
Trans1 State ID: NJDEPS869
Trans2 State ID: Not reported
Generator Ship Date: 910517
Trans1 Recv Date: 910517
Trans2 Recv Date: Not reported
TSD Site Recv Date: 910517
Part A Recv Date: 910524
Part B Recv Date: 910531
Generator EPA ID: NYD986925667
Trans1 EPA ID: ILD051060408
Trans2 EPA ID: Not reported
TSDF ID: NJD000768093
Waste Code: F002 - HALO SOLV + STILL BOTTOMS FM REC OF SOLV
Quantity: 00060
Units: P - Pounds
Number of Containers: 001
Container Type: DM - Metal drums, barrels
Handling Method: B Incineration, heat recovery, burning.
Specific Gravity: 100
Year: 91

Document ID: NJA1196398
Manifest Status: Completed copy
Trans1 State ID: NJDEPS869
Trans2 State ID: Not reported
Generator Ship Date: 910607
Trans1 Recv Date: 910607
Trans2 Recv Date: Not reported
TSD Site Recv Date: 910607
Part A Recv Date: 910621
Part B Recv Date: 910626
Generator EPA ID: NYD986925667
Trans1 EPA ID: ILD051060408
Trans2 EPA ID: Not reported
TSDF ID: NJD000768093
Waste Code: F002 - HALO SOLV + STILL BOTTOMS FM REC OF SOLV
Quantity: 00060
Units: P - Pounds
Number of Containers: 001
Container Type: DM - Metal drums, barrels
Handling Method: B Incineration, heat recovery, burning.
Specific Gravity: 100
Year: 91

Document ID: NJA1326349
Manifest Status: Completed copy
Trans1 State ID: NJDEPS869

MULBERRY CLEANERS OF NY INC (Continued) **1004757295**

Trans2 State ID:	Not reported
Generator Ship Date:	911219
Trans1 Recv Date:	911219
Trans2 Recv Date:	Not reported
TSD Site Recv Date:	911219
Part A Recv Date:	Not reported
Part B Recv Date:	920106
Generator EPA ID:	NYD986925667
Trans1 EPA ID:	ILD051060408
Trans2 EPA ID:	Not reported
TSDF ID:	NJD000768093
Waste Code:	F002 - HALO SOLV + STILL BOTTOMS FM REC OF SOLV
Quantity:	00100
Units:	P - Pounds
Number of Containers:	001
Container Type:	DF - Fiberboard or plastic drums (glass)
Handling Method:	B Incineration, heat recovery, burning.
Specific Gravity:	100
Year:	91

Document ID:	NJA1839059
Manifest Status:	Completed copy
Trans1 State ID:	NJDEPS869
Trans2 State ID:	Not reported
Generator Ship Date:	940513
Trans1 Recv Date:	940513
Trans2 Recv Date:	Not reported
TSD Site Recv Date:	940513
Part A Recv Date:	940621
Part B Recv Date:	940602
Generator EPA ID:	NYD986925667
Trans1 EPA ID:	ILD984908202
Trans2 EPA ID:	Not reported
TSDF ID:	NJD000768093
Waste Code:	F002 - HALO SOLV + STILL BOTTOMS FM REC OF SOLV
Quantity:	00156
Units:	P - Pounds
Number of Containers:	001
Container Type:	DF - Fiberboard or plastic drums (glass)
Handling Method:	B Incineration, heat recovery, burning.
Specific Gravity:	100
Year:	94

Document ID:	NJA1921887
Manifest Status:	Completed copy
Trans1 State ID:	NJDEPS869
Trans2 State ID:	Not reported
Generator Ship Date:	940607
Trans1 Recv Date:	940607
Trans2 Recv Date:	Not reported
TSD Site Recv Date:	940607
Part A Recv Date:	940815
Part B Recv Date:	940621
Generator EPA ID:	NYD986925667
Trans1 EPA ID:	ILD984908202

MULBERRY CLEANERS OF NY INC (Continued) **1004757295**

Trans2 EPA ID: Not reported
TSDF ID: NJD000768093
Waste Code: F002 - HALO SOLV + STILL BOTTOMS FM REC OF SOLV
Quantity: 00156
Units: P - Pounds
Number of Containers: 001
Container Type: DF - Fiberboard or plastic drums (glass)
Handling Method: B Incineration, heat recovery, burning.
Specific Gravity: 100
Waste Code: Not reported
Quantity: 00040
Units: P - Pounds
Number of Containers: 001
Container Type: DM - Metal drums, barrels
Handling Method: B Incineration, heat recovery, burning.
Specific Gravity: 100
Year: 94

Document ID: NJA1835095
Manifest Status: Completed copy
Trans1 State ID: NJDEPS869
Trans2 State ID: Not reported
Generator Ship Date: 940315
Trans1 Recv Date: 940315
Trans2 Recv Date: Not reported
TSD Site Recv Date: 940315
Part A Recv Date: 940324
Part B Recv Date: 940325
Generator EPA ID: NYD986925667
Trans1 EPA ID: ILD984908202
Trans2 EPA ID: Not reported
TSDF ID: NJD000768093
Waste Code: F002 - HALO SOLV + STILL BOTTOMS FM REC OF SOLV
Quantity: 00100
Units: P - Pounds
Number of Containers: 001
Container Type: DF - Fiberboard or plastic drums (glass)
Handling Method: B Incineration, heat recovery, burning.
Specific Gravity: 100
Year: 94

Document ID: NJA1833919
Manifest Status: Completed copy
Trans1 State ID: NJDEPS869
Trans2 State ID: Not reported
Generator Ship Date: 940222
Trans1 Recv Date: 940222
Trans2 Recv Date: Not reported
TSD Site Recv Date: 940222
Part A Recv Date: 940302
Part B Recv Date: 940308
Generator EPA ID: NYD986925667
Trans1 EPA ID: ILD984908202
Trans2 EPA ID: Not reported
TSDF ID: NJD000768093

MULBERRY CLEANERS OF NY INC (Continued) **1004757295**

Waste Code:	F002 - HALO SOLV + STILL BOTTOMS FM REC OF SOLV
Quantity:	00120
Units:	P - Pounds
Number of Containers:	002
Container Type:	DM - Metal drums, barrels
Handling Method:	B Incineration, heat recovery, burning.
Specific Gravity:	100
Year:	94

Document ID:	NYC4927195
Manifest Status:	Completed after the designated time period for a TSDF to get a copy to the DEC
Trans1 State ID:	85587
Trans2 State ID:	Not reported
Generator Ship Date:	971231
Trans1 Recv Date:	971231
Trans2 Recv Date:	Not reported
TSD Site Recv Date:	980113
Part A Recv Date:	980127
Part B Recv Date:	980212
Generator EPA ID:	NYD986925667
Trans1 EPA ID:	ILD984908202
Trans2 EPA ID:	Not reported
TSDF ID:	OHD980587364
Waste Code:	F002 - HALO SOLV + STILL BOTTOMS FM REC OF SOLV
Quantity:	00120
Units:	P - Pounds
Number of Containers:	002
Container Type:	DF - Fiberboard or plastic drums (glass)
Handling Method:	B Incineration, heat recovery, burning.
Specific Gravity:	100
Year:	97

Document ID:	NYC4828724
Manifest Status:	Completed after the designated time period for a TSDF to get a copy to the DEC
Trans1 State ID:	08690
Trans2 State ID:	MO001
Generator Ship Date:	970923
Trans1 Recv Date:	970923
Trans2 Recv Date:	970930
TSD Site Recv Date:	971001
Part A Recv Date:	971031
Part B Recv Date:	971029
Generator EPA ID:	NYD986925667
Trans1 EPA ID:	ILD984908202
Trans2 EPA ID:	MOD095038998
TSDF ID:	OHD980587364
Waste Code:	F002 - HALO SOLV + STILL BOTTOMS FM REC OF SOLV
Quantity:	00195
Units:	P - Pounds
Number of Containers:	001
Container Type:	DF - Fiberboard or plastic drums (glass)
Handling Method:	B Incineration, heat recovery, burning.
Specific Gravity:	100
Year:	97

MULBERRY CLEANERS OF NY INC (Continued) **1004757295**

Click this hyperlink while viewing on your computer to access
32 additional NY_MANIFEST: record(s) in the EDR Site Report.

AP388 **DAN PATRISSY** **AST** **U003389593**
South **86 KENMARE STREET** **HIST AST** **N/A**
1/8-1/4 **NEW YORK, NY 10012**
0.243 mi.
1283 ft. **Site 9 of 9 in cluster AP**

Relative:
Lower

Actual:
35 ft.

AST:

Region:	STATE
DEC Region:	2
Site Status:	Active
Facility Id:	2-202487
Program Type:	PBS
UTM X:	584776.50381000002
UTM Y:	4508294.0085800001
Expiration Date:	2013/02/25

Affiliation Records:

Site Id:	6936
Affiliation Type:	Owner
Company Name:	E. IKE & MAHROKH ESHAGHIAN
Contact Type:	AGENT
Contact Name:	LUCAS COMITAS
Address1:	338 EAST 92ND ST
Address2:	Not reported
City:	NEW YORK
State:	NY
Zip Code:	10128
Country Code:	001
Phone:	(212) 534-3131
Phone Ext:	Not reported
Email:	Not reported
Fax Number:	Not reported
Modified By:	MSBAPTIS
Date Last Modified:	9/16/2010

Site Id:	6936
Affiliation Type:	Mail Contact
Company Name:	SALON REALTY CORP
Contact Type:	Not reported
Contact Name:	LUCAS COMITAS
Address1:	338 EAST 92ND ST
Address2:	Not reported
City:	NEW YORK
State:	NY
Zip Code:	10128
Country Code:	001
Phone:	(212) 534-3131
Phone Ext:	Not reported
Email:	Not reported
Fax Number:	Not reported
Modified By:	MSBAPTIS
Date Last Modified:	9/16/2010

Site Id:	6936

DAN PATRISSY (Continued) **U003389593**

Affiliation Type:	On-Site Operator
Company Name:	E. IKE & M. ESHAGHIAN
Contact Type:	Not reported
Contact Name:	N/A
Address1:	Not reported
Address2:	Not reported
City:	Not reported
State:	NN
Zip Code:	Not reported
Country Code:	001
Phone:	(347) 724-8612
Phone Ext:	Not reported
Email:	Not reported
Fax Number:	Not reported
Modified By:	MSBAPTIS
Date Last Modified:	9/16/2010

Site Id:	6936
Affiliation Type:	Emergency Contact
Company Name:	E. IKE & MAHROKH ESHAGHIAN
Contact Type:	Not reported
Contact Name:	FABIAN CORTEZ
Address1:	Not reported
Address2:	Not reported
City:	Not reported
State:	NN
Zip Code:	Not reported
Country Code:	999
Phone:	(347) 724-8612
Phone Ext:	Not reported
Email:	Not reported
Fax Number:	Not reported
Modified By:	MSBAPTIS
Date Last Modified:	9/16/2010

Equipment Records:

B00 - Tank External Protection - None
I05 - Overfill - Vent Whistle
G03 - Tank Secondary Containment - Vault (w/o access)
J02 - Dispenser - Suction
L09 - Piping Leak Detection - Exempt Suction Piping
D01 - Pipe Type - Steel/Carbon Steel/Iron
A00 - Tank Internal Protection - None
H00 - Tank Leak Detection - None
C03 - Pipe Location - Aboveground/Underground Combination
F00 - Pipe External Protection - None

Tank Info:

Tank Number:	001
Tank Id:	16966
Tank Location:	3
Tank Type:	Steel/Carbon Steel/Iron
Tank Status:	In Service
Tank Model:	Not reported
Pipe Model:	Not reported
Install Date:	06/01/1940

DAN PATRISSY (Continued) **U003389593**

Capacity Gallons:	2020
Tightness Test Method:	NN
Date Test:	Not reported
Next Test Date:	Not reported
Date Tank Closed:	Not reported
Register:	True
Modified By:	MSBAPTIS
Last Modified:	09/16/2010

HIST AST:

PBS Number:	2-202487
SWIS Code:	6201
Operator:	P ZACCARO CO. INC.
Facility Phone:	(212) 226-1212
Facility Addr2:	86 KENMARE STREET
Facility Type:	Not reported
Emergency:	P ZACCARO CO INC.
Emergency Tel:	(212) 226-1212
Old PBSNO:	Not reported
Date Inspected:	Not reported
Inspector:	Not reported
Result of Inspection:	Not reported
Owner Name:	DAN PATRISSY
Owner Address:	86 KENMARE STREET
Owner City,St,Zip:	NEW YORK, NY 10012
Federal ID:	Not reported
Owner Tel:	(212) 226-2888
Owner Type:	Not reported
Owner Subtype:	Not reported
Mailing Contact:	P.ZICCARO CO. INC.
Mailing Name:	ZACCARO & CO.
Mailing Address:	86 KENMARE ST
Mailing Address 2:	218 LAFAYETTE STREET
Mailing City,St,Zip:	NEW YORK, NY 10012
Mailing Telephone:	(212) 226-1212
Owner Mark:	First Owner
Facility Status:	1 - Active PBS facility, i.e. total capacity of the PBS tanks is greater than 1,100 gallons, regardless if Subpart 360-14 tanks exist or not at the facility.
Certification Flag:	False
Certification Date:	03/23/1998
Expiration:	07/20/2002
Renew Flag:	False
Renew Date:	Not reported
Total Capacity:	2000
FAMT:	True
Facility Screen:	Minor Data Missing
Owner Screen:	Minor Data Missing
Tank Screen:	Minor Data Missing
Dead Letter:	False
CBS Number:	Not reported
Town or City:	NEW YORK CITY
County Code:	62
Town or City Code:	01
Region:	2

Tank ID:	001

DAN PATRISSY (Continued) **U003389593**

Tank Location:	ABOVEGROUND ON SADDLES LEGS, STILTS, RACK, OR CRADLE
Tank Status:	In Service
Install Date:	Not reported
Capacity (Gal):	2000
Product Stored:	NOS 1,2, OR 4 FUEL OIL
Tank Type:	Steel/carbon steel
Tank Internal:	0
Tank External:	Not reported
Pipe Location:	Aboveground/Underground Combination
Pipe Type:	STEEL/IRON
Pipe Internal:	Not reported
Pipe External:	Not reported
Tank Containment:	Diking
Leak Detection:	0
Overfill Protection:	6
Dispenser Method:	Suction
Date Tested:	Not reported
Next Test Date:	Not reported
Missing Data for Tank:	Minor Data Missing
Date Closed:	Not reported
Test Method:	Not reported
Deleted:	False
Updated:	True
SPDES Number:	Not reported
Lat/Long:	Not reported

AS389 **NEW YORK UNIVERSITY** **UST** **U004076135**
ESE **1 & 2 WASHINGTON SQUARE VILLAGE** **N/A**
1/8-1/4 **NEW YORK, NY 10003**
0.243 mi.
1284 ft. **Site 1 of 5 in cluster AS**

Relative:
Lower

Actual:
40 ft.

UST:

Facility Id:	2-034843
Region:	STATE
DEC Region:	2
Site Status:	Unregulated
Program Type:	PBS
Expiration Date:	N/A
UTM X:	584820.55287000001
UTM Y:	4509417.0181600004

Affiliation Records:

Site Id:	307
Affiliation Type:	Owner
Company Name:	NEW YORK UNIVERSITY
Contact Type:	Not reported
Contact Name:	Not reported
Address1:	70 WASHINGTON SQUARE SOUTH
Address2:	Not reported
City:	NEW YORK
State:	NY
Zip Code:	10012
Country Code:	001
Phone:	(212) 998-1212
Phone Ext:	Not reported
Email:	Not reported
Fax Number:	Not reported

NEW YORK UNIVERSITY (Continued) **U004076135**

Modified By:	NRLOMBAR
Date Last Modified:	10/19/2010
Site Id:	307
Affiliation Type:	Mail Contact
Company Name:	NEW YORK UNIVERSITY
Contact Type:	Not reported
Contact Name:	ENGINEERING & SAFETY
Address1:	7 ASTOR PLACE
Address2:	7TH FLOOR
City:	NEW YORK
State:	NY
Zip Code:	10003
Country Code:	001
Phone:	(212) 998-1086
Phone Ext:	Not reported
Email:	Not reported
Fax Number:	Not reported
Modified By:	NRLOMBAR
Date Last Modified:	10/19/2010
Site Id:	307
Affiliation Type:	On-Site Operator
Company Name:	NEW YORK UNIVERSITY
Contact Type:	Not reported
Contact Name:	TONY BARRIS
Address1:	Not reported
Address2:	Not reported
City:	Not reported
State:	NN
Zip Code:	Not reported
Country Code:	001
Phone:	(212) 598-0680
Phone Ext:	Not reported
Email:	Not reported
Fax Number:	Not reported
Modified By:	NRLOMBAR
Date Last Modified:	10/19/2006
Site Id:	307
Affiliation Type:	Emergency Contact
Company Name:	NEW YORK UNIVERSITY
Contact Type:	Not reported
Contact Name:	LOUIS ORTIZ
Address1:	Not reported
Address2:	Not reported
City:	Not reported
State:	NN
Zip Code:	Not reported
Country Code:	999
Phone:	(732) 499-8051
Phone Ext:	Not reported
Email:	Not reported
Fax Number:	Not reported
Modified By:	NRLOMBAR
Date Last Modified:	1/7/2010

NEW YORK UNIVERSITY (Continued) **U004076135**

Equipment Records:

G03 - Tank Secondary Containment - Vault (w/o access)
C03 - Pipe Location - Aboveground/Underground Combination
H00 - Tank Leak Detection - None
C03 - Pipe Location - Aboveground/Underground Combination
H00 - Tank Leak Detection - None
G03 - Tank Secondary Containment - Vault (w/o access)
A00 - Tank Internal Protection - None
D01 - Pipe Type - Steel/Carbon Steel/Iron
J02 - Dispenser - Suction
J02 - Dispenser - Suction
A00 - Tank Internal Protection - None
D01 - Pipe Type - Steel/Carbon Steel/Iron
F00 - Pipe External Protection - None
I04 - Overfill - Product Level Gauge (A/G)
F00 - Pipe External Protection - None
I04 - Overfill - Product Level Gauge (A/G)
B00 - Tank External Protection - None
B00 - Tank External Protection - None

Tank Info:

Site ID:	307
Tank Number:	001
Tank ID:	214115
Tank Status:	Closed - In Place
Tank Model:	Not reported
Pipe Model:	Not reported
Install Date:	12/01/1958
Capacity Gallons:	20000
Tightness Test Method:	NN
Next Test Date:	Not reported
Date Tank Closed:	10/13/2010
Tank Location:	6
Tank Type:	Steel/carbon steel
Date Test:	Not reported
Register:	True
Modified By:	NRLOMBAR
Last Modified:	10/19/2010
Site ID:	307
Tank Number:	002
Tank ID:	214116
Tank Status:	Closed - In Place
Tank Model:	Not reported
Pipe Model:	Not reported
Install Date:	12/01/1958
Capacity Gallons:	20000
Tightness Test Method:	NN
Next Test Date:	Not reported
Date Tank Closed:	10/13/2010
Tank Location:	6
Tank Type:	Steel/carbon steel
Date Test:	Not reported
Register:	True
Modified By:	NRLOMBAR

NEW YORK UNIVERSITY (Continued) **U004076135**

Last Modified: 10/19/2010

AE390 **CON EDISON GAS MAIN TRENCH** **RCRA-NonGen** **1014919395**
NNE **W 4TH ST & BROADWAY** **NYP004235586**
1/8-1/4 **NEW YORK, NY 10012**
0.243 mi.
1284 ft. **Site 4 of 6 in cluster AE**

Relative:
Lower

Actual:
40 ft.

RCRA-NonGen:

Date form received by agency:	06/15/2011
Facility name:	CON EDISON GAS MAIN TRENCH
Facility address:	W 4TH ST & BROADWAY NEW YORK, NY 10012
EPA ID:	NYP004235586
Mailing address:	IRVING PLAZA RM 828 NEW YORK, NY 10003
Contact:	LOUIS CLARK
Contact address:	Not reported Not reported
Contact country:	Not reported
Contact telephone:	(347) 539-6192
Contact email:	Not reported
EPA Region:	02
Classification:	Non-Generator
Description:	Handler: Non-Generators do not presently generate hazardous waste

Handler Activities Summary:

U.S. importer of hazardous waste:	No
Mixed waste (haz. and radioactive):	No
Recycler of hazardous waste:	No
Transporter of hazardous waste:	No
Treater, storer or disposer of HW:	No
Underground injection activity:	No
On-site burner exemption:	No
Furnace exemption:	No
Used oil fuel burner:	No
Used oil processor:	No
User oil refiner:	No
Used oil fuel marketer to burner:	No
Used oil Specification marketer:	No
Used oil transfer facility:	No
Used oil transporter:	No

Historical Generators:

Date form received by agency:	05/16/2011
Facility name:	CON EDISON GAS MAIN TRENCH
Classification:	Conditionally Exempt Small Quantity Generator

Violation Status: No violations found

AE391 **CON EDISON** **RCRA-NonGen** **1014398455**
NNE **BROADWAY & E 4TH ST** **NYP004208084**
1/8-1/4 **NEW YORK, NY 10029**
0.243 mi.
1284 ft. **Site 5 of 6 in cluster AE**

Relative:
Lower

Actual:
40 ft.

RCRA-NonGen:

Date form received by agency:	06/07/2010
Facility name:	CON EDISON
Facility address:	BROADWAY & E 4TH ST NEW YORK, NY 10029
EPA ID:	NYP004208084
Mailing address:	4 IRVING PL, RM 828 NEW YORK, NY 10003
Contact:	ANTHONY BUDA
Contact address:	Not reported Not reported
Contact country:	Not reported
Contact telephone:	(917) 440-1809
Contact email:	Not reported
EPA Region:	02
Classification:	Non-Generator
Description:	Handler: Non-Generators do not presently generate hazardous waste

Handler Activities Summary:

U.S. importer of hazardous waste:	No
Mixed waste (haz. and radioactive):	No
Recycler of hazardous waste:	No
Transporter of hazardous waste:	No
Treater, storer or disposer of HW:	No
Underground injection activity:	No
On-site burner exemption:	No
Furnace exemption:	No
Used oil fuel burner:	No
Used oil processor:	No
User oil refiner:	No
Used oil fuel marketer to burner:	No
Used oil Specification marketer:	No
Used oil transfer facility:	No
Used oil transporter:	No

Violation Status: No violations found

AE392 **CON EDISON GAS MAIN GAS~MAIN** **RCRA-NonGen** **1014918706**
NNE **W 4TH ST & BROADWAY** **NYP004223251**
1/8-1/4 **NEW YORK, NY 10012**
0.243 mi.
1284 ft. **Site 6 of 6 in cluster AE**

Relative:
Lower

Actual:
40 ft.

RCRA-NonGen:

Date form received by agency:	02/04/2011
Facility name:	CON EDISON GAS MAIN GAS~MAIN
Facility address:	W 4TH ST & BROADWAY NEW YORK, NY 10012
EPA ID:	NYP004223251
Mailing address:	IRVING PL RM 828 NEW YORK, NY 10003
Contact:	LOUIS CLARK
Contact address:	Not reported Not reported

CON EDISON GAS MAIN GAS~MAIN (Continued) **1014918706**

Contact country: Not reported
Contact telephone: (347) 539-6192
Contact email: Not reported
EPA Region: 02
Classification: Non-Generator
Description: Handler: Non-Generators do not presently generate hazardous waste

Handler Activities Summary:
U.S. importer of hazardous waste: No
Mixed waste (haz. and radioactive): No
Recycler of hazardous waste: No
Transporter of hazardous waste: No
Treater, storer or disposer of HW: No
Underground injection activity: No
On-site burner exemption: No
Furnace exemption: No
Used oil fuel burner: No
Used oil processor: No
User oil refiner: No
Used oil fuel marketer to burner: No
Used oil Specification marketer: No
Used oil transfer facility: No
Used oil transporter: No

Historical Generators:
Date form received by agency: 01/05/2011
Facility name: CON EDISON GAS MAIN GAS~MAIN
Classification: Conditionally Exempt Small Quantity Generator

Violation Status: No violations found

AS393
East
1/8-1/4
0.244 mi.
1287 ft.

CON EDISON SERVICE BOX 53914 **RCRA-NonGen** **1014926233**
9 2ND AVE FRONT OF **NYP004239602**
NEW YORK, NY 10003

Site 2 of 5 in cluster AS

Relative:
Lower

Actual:
40 ft.

RCRA-NonGen:
Date form received by agency: 09/07/2011
Facility name: CON EDISON SERVICE BOX 53914
Facility address: 9 2ND AVE FRONT OF
NEW YORK, NY 10003
EPA ID: NYP004239602
Mailing address: 4 IRVING PL, RM 828
NEW YORK, NY 10003
Contact: ROBERT BRUNS
Contact address: Not reported
Not reported
Contact country: Not reported
Contact telephone: (212) 780-3756
Contact email: Not reported
EPA Region: 02
Classification: Non-Generator
Description: Handler: Non-Generators do not presently generate hazardous waste

Handler Activities Summary:
U.S. importer of hazardous waste: No

CON EDISON SERVICE BOX 53914 (Continued) **1014926233**

Mixed waste (haz. and radioactive): No
Recycler of hazardous waste: No
Transporter of hazardous waste: No
Treater, storer or disposer of HW: No
Underground injection activity: No
On-site burner exemption: No
Furnace exemption: No
Used oil fuel burner: No
Used oil processor: No
User oil refiner: No
Used oil fuel marketer to burner: No
Used oil Specification marketer: No
Used oil transfer facility: No
Used oil transporter: No

Historical Generators:
Date form received by agency: 08/08/2011
Facility name: CON EDISON SERVICE BOX 53914
Classification: Conditionally Exempt Small Quantity Generator

Violation Status: No violations found

AT394 **SPRING STREET ASSOCIATES** **LTANKS** **U001838200**
WSW **131-137 SPRING ST** **HIST LTANKS** **N/A**
1/8-1/4 **NEW YORK, NY** **HIST UST**
0.245 mi.
1296 ft. **Site 1 of 4 in cluster AT**

Relative:
Lower

Actual:
19 ft.

LTANKS:
Site ID: 250009
Spill No: 9906032
Spill Date: 8/19/1999
Spill Cause: Tank Test Failure
Spill Source: Private Dwelling
Spill Class: Known release that creates potential for fire or hazard. DEC Response. Willing Responsible Party. Corrective action taken.
Spill Closed Dt: 6/9/2000
Facility Addr2: Not reported
Cleanup Ceased: Not reported
Cleanup Meets Standard: False
SWIS: 3101
Investigator: MCTIBBE
Referred To: Not reported
Reported to Dept: 8/19/1999
CID: 270
Water Affected: Not reported
Spill Notifier: Tank Tester
Last Inspection: Not reported
Recommended Penalty: Penalty Not Recommended
UST Involvement: False
Remediation Phase: 0
Date Entered In Computer: 8/19/1999
Spill Record Last Update: 6/9/2000
Spiller Name: DAVID PUCHKOFF
Spiller Company: SPRING STREET ASSOCIATES
Spiller Address: 131 SPRING STREET
Spiller City,St,Zip: MANHATTAN, NY 10012-
Spiller County: 001

SPRING STREET ASSOCIATES (Continued) **U001838200**

Spiller Contact: LAURA BRENNAN
Spiller Phone: (212) 906-9446
Spiller Extention: Not reported
DEC Region: 2
DER Facility ID: 204926
DEC Memo: Prior to Sept, 2004 data translation this spill Lead_DEC Field was "TIBBE" CONTACT FOR SPILL LOCATION IS ACTUALLY THE CONSULTANT. SEE FILE.
Remarks: BAD CUT OUT PATCH

Material:
Site ID: 250009
Operable Unit ID: 1080483
Operable Unit: 01
Material ID: 302306
Material Code: 0001
Material Name: #2 Fuel Oil
Case No.: Not reported
Material FA: Petroleum
Quantity: 0
Units: Gallons
Recovered: No
Resource Affected: Not reported
Oxygenate: False

Tank Test:
Site ID: 250009
Spill Tank Test: 1547511
Tank Number: 1
Tank Size: 2000
Test Method: 03
Leak Rate: 0
Gross Fail: Not reported
Modified By: Spills
Last Modified: 10/1/2004
Test Method: Horner EZ Check I or II

HIST LTANKS:
Region of Spill: 2
Spill Number: 9906032
Spill Date: 08/19/1999
Spill Time: 16:00
Spill Cause: Tank Test Failure
Resource Affectd: On Land
Water Affected: Not reported
Spill Source: Private Dwelling
Spill Class: Known release that creates potential for fire or hazard. DEC Response. Willing Responsible Party. Corrective action taken.
Spill Closed Dt: 06/09/00
Cleanup Ceased: / /
Cleanup Meets Standard: False
Investigator: TIBBE
Caller Name: Not reported
Caller Agency: Not reported
Caller Phone: Not reported

SPRING STREET ASSOCIATES (Continued) **U001838200**

Caller Extension: Not reported
Notifier Name: Not reported
Notifier Agency: Not reported
Notifier Phone: Not reported
Notifier Extension: Not reported
Reported to Department Date: 08/19/99
Reported to Department Time: 18:02
SWIS: 62
Spiller Contact: LAURA BRENNAN
Spiller Phone: (212) 906-9446
Spiller Extention: Not reported
Spiller Name: SPRING STREET ASSOCIATES
Spiller Address: 131 SPRING STREET
Spiller City,St,Zip: MANHATTAN, NY 10012-
Spiller Cleanup Date: / /
Facility Contact: DAVID PUCHKOFF
Facility Phone: ( ) -
Facility Extention: Not reported
Spill Notifier: Tank Tester
PBS Number: Not reported
Last Inspection: / /
Recommended Penalty: Penalty Not Recommended
Enforcement Date: / /
Investigation Complete: / /
UST Involvement: False
Date Region Sent Summary to Central Office: / /
Corrective Action Plan Submitted: / /
Date Spill Entered In Computer Data File: 08/19/99
Time Spill Entered In Computer Data File: Not reported
Spill Record Last Update: 06/09/00
Is Updated: False

Tank:
PBS Number: Not reported
Tank Number: 1
Tank Size: 2000
Test Method: Horner EZ Check
Leak Rate Failed Tank: 0.00
Gross Leak Rate: Not reported

Material:
Material Class Type: Petroleum
Quantity Spilled: 0
Unkonwn Quantity Spilled: False
Units: Gallons
Quantity Recovered: 0
Unkonwn Quantity Recovered: False
Material: #2 FUEL OIL
Class Type: #2 FUEL OIL
Times Material Entry In File: 24464
CAS Number: Not reported
Last Date: 19941207
DEC Remarks: CONTACT FOR SPILL LOCATION IS ACTUALLY THE CONSULTANT. SEE FILE.
Spill Cause: BAD CUT OUT PATCH

HIST UST:
PBS Number: 2-400246

SPRING STREET ASSOCIATES (Continued) **U001838200**

SPDES Number:	Not reported
Emergency Contact:	RICARDO HERNANDEZ
Emergency Telephone:	(212) 616-1079
Operator:	DAVIO PUCHKOFF
Operator Telephone:	(212) 941-1441
Owner Name:	SPRING ST ASSOC
Owner Address:	131 SPRING ST
Owner City,St,Zip:	NY, NY 10012
Owner Telephone:	(212) 941-1441
Owner Type:	Corporate/Commercial
Owner Subtype:	Not reported
Mailing Name:	SPRING ST ASSOC
Mailing Address:	131 SPRING ST
Mailing Address 2:	Not reported
Mailing City,St,Zip:	NY, NY 10012
Mailing Contact:	DAVID PUCHKOFF
Mailing Telephone:	(212) 941-1441
Owner Mark:	First Owner
Facility Status:	1 - Active PBS facility, i.e. total capacity of the PBS tanks is greater than 1,100 gallons, regardless if Subpart 360-14 tanks exist or not at the facility.
Facility Addr2:	131 SPRING ST
SWIS ID:	6201
Old PBS Number:	Not reported
Facility Type:	APARTMENT BUILDING
Inspected Date:	Not reported
Inspector:	Not reported
Inspection Result:	Not reported
Federal ID:	Not reported
Certification Flag:	False
Certification Date:	01/16/1998
Expiration Date:	01/07/2003
Renew Flag:	False
Renewal Date:	Not reported
Total Capacity:	2000
FAMT:	True
Facility Screen:	No Missing Data
Owner Screen:	Minor Data Missing
Tank Screen:	Minor Data Missing
Dead Letter:	False
CBS Number:	Not reported
Town or City:	NEW YORK CITY
County Code:	62
Town or City:	01
Region:	2

Tank Id:	002
Tank Location:	UNDERGROUND, VAULTED, WITH ACCESS
Tank Status:	In Service
Install Date:	Not reported
Capacity (gals):	2000
Product Stored:	NOS 1,2, OR 4 FUEL OIL
Tank Type:	Steel/carbon steel
Tank Internal:	Not reported
Tank External:	Not reported
Pipe Location:	Not reported
Pipe Type:	STEEL/IRON

SPRING STREET ASSOCIATES (Continued) **U001838200**

Pipe Internal:	Not reported
Pipe External:	Not reported
Second Containment:	Diking
Leak Detection:	Other
Overfill Prot:	Product Level Gauge
Dispenser:	Suction
Date Tested:	Not reported
Next Test Date:	Not reported
Missing Data for Tank:	Minor Data Missing
Date Closed:	Not reported
Test Method:	Not reported
Deleted:	False
Updated:	False
Lat/long:	Not reported

AT395 **SPRING STREET ASSOC** **UST** **U004077695**
WSW **131 SPRING ST** **N/A**
1/8-1/4 **NY, NY 10012**
0.245 mi.
1296 ft. **Site 2 of 4 in cluster AT**

Relative:
Lower

Actual:
19 ft.

UST:

Facility Id:	2-400246
Region:	STATE
DEC Region:	2
Site Status:	Active
Program Type:	PBS
Expiration Date:	2008/01/07
UTM X:	584403.98947999999
UTM Y:	4508644.8609100003

Affiliation Records:

Site Id:	19089
Affiliation Type:	Owner
Company Name:	SPRING STREET ASSOC
Contact Type:	GENERAL PARTNER
Contact Name:	DAVID PUCHKOFF
Address1:	131 SPRING ST
Address2:	Not reported
City:	NEW YORK
State:	NY
Zip Code:	10012
Country Code:	001
Phone:	(212) 941-1441
Phone Ext:	Not reported
Email:	Not reported
Fax Number:	Not reported
Modified By:	KXTANG
Date Last Modified:	2/24/2005

Site Id:	19089
Affiliation Type:	Mail Contact
Company Name:	SPRING ST ASSOC
Contact Type:	Not reported
Contact Name:	DAVID PUCHKOFF
Address1:	131 SPRING ST
Address2:	Not reported
City:	NEW YORK

SPRING STREET ASSOC (Continued) **U004077695**

State: NY
Zip Code: 10012
Country Code: 001
Phone: (212) 941-1441
Phone Ext: Not reported
Email: Not reported
Fax Number: Not reported
Modified By: KXTANG
Date Last Modified: 2/24/2005

Site Id: 19089
Affiliation Type: On-Site Operator
Company Name: SPRING STREET ASSOC
Contact Type: Not reported
Contact Name: RICADO HERNARDER
Address1: Not reported
Address2: Not reported
City: Not reported
State: NN
Zip Code: Not reported
Country Code: 001
Phone: (212) 941-1441
Phone Ext: Not reported
Email: Not reported
Fax Number: Not reported
Modified By: KXTANG
Date Last Modified: 2/24/2005

Site Id: 19089
Affiliation Type: Emergency Contact
Company Name: SPRING STREET ASSOC
Contact Type: Not reported
Contact Name: DAVID PUCHKOFF
Address1: Not reported
Address2: Not reported
City: Not reported
State: NN
Zip Code: Not reported
Country Code: 999
Phone: (917) 417-3728
Phone Ext: Not reported
Email: Not reported
Fax Number: Not reported
Modified By: KXTANG
Date Last Modified: 2/24/2005

Equipment Records:

D01 - Pipe Type - Steel/Carbon Steel/Iron
J02 - Dispenser - Suction
L09 - Piping Leak Detection - Exempt Suction Piping
A01 - Tank Internal Protection - Epoxy Liner
H99 - Tank Leak Detection - Other
C00 - Pipe Location - No Piping
F00 - Pipe External Protection - None
I04 - Overfill - Product Level Gauge (A/G)
G03 - Tank Secondary Containment - Vault (w/o access)
B00 - Tank External Protection - None

SPRING STREET ASSOC (Continued) **U004077695**

Tank Info:

Site ID:	19089
Tank Number:	002
Tank ID:	24601
Tank Status:	In Service
Tank Model:	Not reported
Pipe Model:	Not reported
Install Date:	Not reported
Capacity Gallons:	2000
Tightness Test Method:	NN
Next Test Date:	Not reported
Date Tank Closed:	Not reported
Tank Location:	6
Tank Type:	Steel/carbon steel
Date Test:	Not reported
Register:	True
Modified By:	KXTANG
Last Modified:	02/24/2005

AM396 **108 WOOSTER STREET CORP.** **AST** **U003396348**
West **108 WOOSTER STREET** **HIST AST** **N/A**
1/8-1/4 **NEW YORK, NY 10012**
0.246 mi.
1298 ft. **Site 5 of 5 in cluster AM**

Relative:
Lower

Actual:
18 ft.

AST:

Region:	STATE
DEC Region:	2
Site Status:	Unregulated
Facility Id:	2-601857
Program Type:	PBS
UTM X:	584434.74584999995
UTM Y:	4508679.0078100003
Expiration Date:	N/A

Affiliation Records:

Site Id:	23819
Affiliation Type:	Owner
Company Name:	108-114 WOOSTER STREET CORP % ANDREWS BLDG CORP
Contact Type:	Not reported
Contact Name:	Not reported
Address1:	666 BROADWAY
Address2:	Not reported
City:	NEW YORK
State:	NY
Zip Code:	10012
Country Code:	001
Phone:	(212) 529-5688
Phone Ext:	Not reported
Email:	Not reported
Fax Number:	Not reported
Modified By:	NRLOMBAR
Date Last Modified:	3/13/2009
Site Id:	23819
Affiliation Type:	Mail Contact
Company Name:	MANAGING AGENT

108 WOOSTER STREET CORP. (Continued) **U003396348**

Contact Type:	Not reported
Contact Name:	LONNIE WILKOFSKY
Address1:	ANDREWS BUILDING CORP.
Address2:	666 BROADWAY - 12TH FLOOR
City:	NEW YORK
State:	NY
Zip Code:	10012
Country Code:	001
Phone:	(212) 529-5688
Phone Ext:	Not reported
Email:	Not reported
Fax Number:	Not reported
Modified By:	MSBAPTIS
Date Last Modified:	2/24/2009

Site Id:	23819
Affiliation Type:	On-Site Operator
Company Name:	108-114 WOOSTER STREET CORP.
Contact Type:	Not reported
Contact Name:	WILLIE GONZALEZ
Address1:	Not reported
Address2:	Not reported
City:	Not reported
State:	NN
Zip Code:	Not reported
Country Code:	001
Phone:	(212) 966-5802
Phone Ext:	Not reported
Email:	Not reported
Fax Number:	Not reported
Modified By:	TRANSLAT
Date Last Modified:	3/4/2004

Site Id:	23819
Affiliation Type:	Emergency Contact
Company Name:	108-114 WOOSTER STREET CORP % ANDREWS BLDG CORP
Contact Type:	Not reported
Contact Name:	LONNIE WILKOFSKY
Address1:	Not reported
Address2:	Not reported
City:	Not reported
State:	NN
Zip Code:	Not reported
Country Code:	999
Phone:	(212) 529-5688
Phone Ext:	Not reported
Email:	Not reported
Fax Number:	Not reported
Modified By:	MSBAPTIS
Date Last Modified:	2/24/2009

Equipment Records:

A00 - Tank Internal Protection - None
D01 - Pipe Type - Steel/Carbon Steel/Iron
J02 - Dispenser - Suction
L09 - Piping Leak Detection - Exempt Suction Piping
B01 - Tank External Protection - Painted/Asphalt Coating

108 WOOSTER STREET CORP. (Continued) **U003396348**

F00 - Pipe External Protection - None
I04 - Overfill - Product Level Gauge (A/G)
C01 - Pipe Location - Aboveground
E00 - Piping Secondary Containment - None
H00 - Tank Leak Detection - None
G03 - Tank Secondary Containment - Vault (w/o access)
K00 - Spill Prevention - None

Tank Info:

Tank Number:	001
Tank Id:	48095
Tank Location:	1
Tank Type:	Steel/Carbon Steel/Iron
Tank Status:	Closed - Removed
Tank Model:	Not reported
Pipe Model:	Not reported
Install Date:	01/02/2003
Capacity Gallons:	5000
Tightness Test Method:	NN
Date Test:	Not reported
Next Test Date:	Not reported
Date Tank Closed:	01/02/2003
Register:	True
Modified By:	NRLOMBAR
Last Modified:	03/13/2009

HIST AST:

PBS Number:	2-601857
SWIS Code:	6201
Operator:	WILLIE GONZALEZ
Facility Phone:	(212) 966-5802
Facility Addr2:	Not reported
Facility Type:	APARTMENT BUILDING
Emergency:	TOM MILSTEIN
Emergency Tel:	(212) 529-5688
Old PBSNO:	Not reported
Date Inspected:	Not reported
Inspector:	Not reported
Result of Inspection:	Not reported
Owner Name:	ANDREWS BUILDING CORPORATION
Owner Address:	666 BROADWAY - 12TH FLOOR
Owner City,St,Zip:	NEW YORK, NY 10012
Federal ID:	Not reported
Owner Tel:	(212) 529-5688
Owner Type:	Corporate/Commercial
Owner Subtype:	Not reported
Mailing Contact:	Not reported
Mailing Name:	AGGRESSIVE HEATING INC.
Mailing Address:	5013 FARRAGUT ROAD
Mailing Address 2:	Not reported
Mailing City,St,Zip:	BROOKLYN, NY 11203
Mailing Telephone:	(718) 451-2900
Owner Mark:	First Owner
Facility Status:	1 - Active PBS facility, i.e. total capacity of the PBS tanks is greater than 1,100 gallons, regardless if Subpart 360-14 tanks exist or not at the facility.

108 WOOSTER STREET CORP. (Continued) **U003396348**

Certification Flag:	False
Certification Date:	06/25/1999
Expiration:	05/17/2004
Renew Flag:	False
Renew Date:	Not reported
Total Capacity:	5000
FAMT:	True
Facility Screen:	No Missing Data
Owner Screen:	Minor Data Missing
Tank Screen:	No Missing Data
Dead Letter:	False
CBS Number:	Not reported
Town or City:	NEW YORK CITY
County Code:	62
Town or City Code:	01
Region:	2
Tank ID:	001
Tank Location:	ABOVEGROUND
Tank Status:	In Service
Install Date:	Not reported
Capacity (Gal):	5000
Product Stored:	NOS 1,2, OR 4 FUEL OIL
Tank Type:	Steel/carbon steel
Tank Internal:	0
Tank External:	01
Pipe Location:	Aboveground
Pipe Type:	STEEL/IRON
Pipe Internal:	None
Pipe External:	00
Tank Containment:	Diking
Leak Detection:	00
Overfill Protection:	04
Dispenser Method:	Suction
Date Tested:	Not reported
Next Test Date:	Not reported
Missing Data for Tank:	No Missing Data
Date Closed:	Not reported
Test Method:	Not reported
Deleted:	False
Updated:	True
SPDES Number:	Not reported
Lat/Long:	Not reported

AH397 **465 WEST BROADWAY COOPERATIVE, INC.** **AST** **A100194167**
WNW **465 WEST BROADWAY** **N/A**
1/8-1/4 **NEW YORK, NY 10012**
0.246 mi.
1299 ft. **Site 5 of 5 in cluster AH**

Relative:
Lower

Actual:
22 ft.

AST:

Region:	STATE
DEC Region:	2
Site Status:	Active
Facility Id:	2-607130
Program Type:	PBS
UTM X:	584402.47863999999
UTM Y:	4508848.92545

465 WEST BROADWAY COOPERATIVE, INC. (Continued) **A100194167**

Expiration Date: 2016/11/01

Affiliation Records:

Site Id: 28984
Affiliation Type: Owner
Company Name: 465 WEST BROADWAY COOPERATIVE, INC.
Contact Type: TREASURER
Contact Name: ROBERT BUECKER
Address1: 465 WEST BROADWAY
Address2: Not reported
City: NEW YORK
State: NY
Zip Code: 10012
Country Code: 001
Phone: (212) 260-3480
Phone Ext: Not reported
Email: Not reported
Fax Number: Not reported
Modified By: DXLIVING
Date Last Modified: 10/25/2006

Site Id: 28984
Affiliation Type: Mail Contact
Company Name: 465 WEST BROADWAY COOPERATIVE, INC.
Contact Type: Not reported
Contact Name: ROBERT BUECKER
Address1: 465 WEST BROADWAY
Address2: Not reported
City: NEW YORK,
State: NY
Zip Code: 10012
Country Code: 001
Phone: (212) 260-3480
Phone Ext: Not reported
Email: Not reported
Fax Number: Not reported
Modified By: DXLIVING
Date Last Modified: 10/25/2006

Site Id: 28984
Affiliation Type: On-Site Operator
Company Name: 465 WEST BROADWAY COOPERATIVE, INC.
Contact Type: Not reported
Contact Name: ROBERT BUECKER
Address1: Not reported
Address2: Not reported
City: Not reported
State: NN
Zip Code: Not reported
Country Code: 001
Phone: (212) 260-3480
Phone Ext: Not reported
Email: Not reported
Fax Number: Not reported
Modified By: DXLIVING
Date Last Modified: 10/25/2006

Site Id: 28984

465 WEST BROADWAY COOPERATIVE, INC. (Continued) **A100194167**

Affiliation Type:	Emergency Contact
Company Name:	465 WEST BROADWAY COOPERATIVE, INC.
Contact Type:	Not reported
Contact Name:	OCTAVIO LAVEMOUR
Address1:	Not reported
Address2:	Not reported
City:	Not reported
State:	NN
Zip Code:	Not reported
Country Code:	999
Phone:	(212) 982-7715
Phone Ext:	Not reported
Email:	Not reported
Fax Number:	Not reported
Modified By:	DXLIVING
Date Last Modified:	10/25/2006

Equipment Records:

F00 - Pipe External Protection - None
I05 - Overfill - Vent Whistle
A00 - Tank Internal Protection - None
D01 - Pipe Type - Steel/Carbon Steel/Iron
G01 - Tank Secondary Containment - Diking (Aboveground)
J02 - Dispenser - Suction
L09 - Piping Leak Detection - Exempt Suction Piping
C01 - Pipe Location - Aboveground
E00 - Piping Secondary Containment - None
H00 - Tank Leak Detection - None
B05 - Tank External Protection - Jacketed
K00 - Spill Prevention - None

Tank Info:

Tank Number:	01
Tank Id:	62374
Tank Location:	1
Tank Type:	Steel/Carbon Steel/Iron
Tank Status:	In Service
Tank Model:	Not reported
Pipe Model:	Not reported
Install Date:	01/01/1970
Capacity Gallons:	2500
Tightness Test Method:	NN
Date Test:	Not reported
Next Test Date:	Not reported
Date Tank Closed:	Not reported
Register:	True
Modified By:	DXLIVING
Last Modified:	10/25/2006

AU398 **SHUTTLEWORTH ARTISTS, LTD.** **UST** **U003836003**
WNW **478 WEST BROADWAY** **HIST UST** **N/A**
1/8-1/4 **NEW YORK, NY 10012**
0.246 mi.
1300 ft. **Site 1 of 3 in cluster AU**

Relative:
Lower

Actual:
22 ft.

UST:

Facility Id:	2-607100
Region:	STATE
DEC Region:	2
Site Status:	Unregulated
Program Type:	PBS
Expiration Date:	N/A
UTM X:	584440.31123999995
UTM Y:	4508886.54825

Affiliation Records:

Site Id:	28954
Affiliation Type:	Owner
Company Name:	SHUTTLEWORTH ARTISTS, LTD.
Contact Type:	Not reported
Contact Name:	Not reported
Address1:	478 WEST BROADWAY
Address2:	Not reported
City:	NEW YORK
State:	NY
Zip Code:	10012
Country Code:	001
Phone:	(212) 475-2988
Phone Ext:	Not reported
Email:	Not reported
Fax Number:	Not reported
Modified By:	TRANSLAT
Date Last Modified:	3/4/2004

Site Id:	28954
Affiliation Type:	Mail Contact
Company Name:	EILEEN LANE ANTIQUES, INC.
Contact Type:	Not reported
Contact Name:	BO LINDSTRAND
Address1:	150 THOMPSON STREET
Address2:	Not reported
City:	NEW YORK
State:	NY
Zip Code:	10012
Country Code:	001
Phone:	(212) 475-2988
Phone Ext:	Not reported
Email:	Not reported
Fax Number:	Not reported
Modified By:	TRANSLAT
Date Last Modified:	3/4/2004

Site Id:	28954
Affiliation Type:	On-Site Operator
Company Name:	SHUTTLEWORTH ARTISTS, LTD.
Contact Type:	Not reported
Contact Name:	BO LINDSTRAND
Address1:	Not reported
Address2:	Not reported

SHUTTLEWORTH ARTISTS, LTD. (Continued) **U003836003**

City:	Not reported
State:	NN
Zip Code:	Not reported
Country Code:	001
Phone:	(212) 475-2988
Phone Ext:	Not reported
Email:	Not reported
Fax Number:	Not reported
Modified By:	TRANSLAT
Date Last Modified:	3/4/2004

Site Id:	28954
Affiliation Type:	Emergency Contact
Company Name:	SHUTTLEWORTH ARTISTS, LTD.
Contact Type:	Not reported
Contact Name:	ROBERT SAIDENBERG
Address1:	Not reported
Address2:	Not reported
City:	Not reported
State:	NN
Zip Code:	Not reported
Country Code:	001
Phone:	(212) 677-2688
Phone Ext:	Not reported
Email:	Not reported
Fax Number:	Not reported
Modified By:	TRANSLAT
Date Last Modified:	3/4/2004

Equipment Records:

H00 - Tank Leak Detection - None
C01 - Pipe Location - Aboveground
J02 - Dispenser - Suction
A00 - Tank Internal Protection - None
D01 - Pipe Type - Steel/Carbon Steel/Iron
I02 - Overfill - High Level Alarm
G03 - Tank Secondary Containment - Vault (w/o access)
F99 - Pipe External Protection - Other
B00 - Tank External Protection - None

Tank Info:

Site ID:	28954

Tank Number:	001
Tank ID:	62314
Tank Status:	Closed - Removed
Tank Model:	Not reported
Pipe Model:	Not reported
Install Date:	Not reported
Capacity Gallons:	5000
Tightness Test Method:	NN
Next Test Date:	Not reported
Date Tank Closed:	10/22/2001
Tank Location:	6
Tank Type:	Steel/carbon steel
Date Test:	Not reported
Register:	True

SHUTTLEWORTH ARTISTS, LTD. (Continued) **U003836003**

Modified By: TRANSLAT
Last Modified: 03/04/2004

HIST UST:
PBS Number: 2-607100
SPDES Number: Not reported
Emergency Contact: ROBERT SAIDENBERG
Emergency Telephone: (212) 677-2688
Operator: BO LINDSTRAND
Operator Telephone: (212) 475-2988
Owner Name: SHUTTLEWORTH ARTISTS, LTD.
Owner Address: 478 WEST BROADWAY
Owner City,St,Zip: NEW YORK, NY 10012
Owner Telephone: (212) 475-2988
Owner Type: Corporate/Commercial
Owner Subtype: Not reported
Mailing Name: EILEEN LANE ANTIQUES, INC.
Mailing Address: 150 THOMPSON STREET
Mailing Address 2: Not reported
Mailing City,St,Zip: NEW YORK, NY 10012
Mailing Contact: BO LINDSTRAND
Mailing Telephone: (212) 475-2988
Owner Mark: First Owner
Facility Status: 2 - Unregulated by PBS (the total capacity is less than 1,101 gallons) and Subpart 360-14.
Facility Addr2: A/K/A 150 THOMPSON STREET
SWIS ID: 6201
Old PBS Number: Not reported
Facility Type: APARTMENT BUILDING
Inspected Date: Not reported
Inspector: Not reported
Inspection Result: Not reported
Federal ID: Not reported
Certification Flag: False
Certification Date: Not reported
Expiration Date: 10/23/2006
Renew Flag: False
Renewal Date: Not reported
Total Capacity: 0
FAMT: True
Facility Screen: No Missing Data
Owner Screen: No Missing Data
Tank Screen: 0
Dead Letter: False
CBS Number: Not reported
Town or City: NEW YORK CITY
County Code: 62
Town or City: 01
Region: 2

Tank Id: 001
Tank Location: UNDERGROUND, VAULTED, WITH ACCESS
Tank Status: Closed-Removed
Install Date: Not reported
Capacity (gals): 5000
Product Stored: EMPTY
Tank Type: Steel/carbon steel

SHUTTLEWORTH ARTISTS, LTD. (Continued) **U003836003**

Tank Internal:	None
Tank External:	None
Pipe Location:	Aboveground
Pipe Type:	STEEL/IRON
Pipe Internal:	Other
Pipe External:	Other
Second Containment:	Diking
Leak Detection:	None
Overfill Prot:	High Level Alarm
Dispenser:	Suction
Date Tested:	Not reported
Next Test Date:	Not reported
Missing Data for Tank:	No Missing Data
Date Closed:	10/22/2001
Test Method:	Not reported
Deleted:	False
Updated:	True
Lat/long:	Not reported

AL399 **32-34 EAST 2ND ST** **AST** **U003384661**
East **32-34 EAST 2ND ST** **HIST AST** **N/A**
1/8-1/4 **NEW YORK, NY 10003**
0.247 mi.
1303 ft. **Site 3 of 3 in cluster AL**

Relative:
Lower

Actual:
40 ft.

AST:

Region:	STATE
DEC Region:	2
Site Status:	Active
Facility Id:	2-116742
Program Type:	PBS
UTM X:	585244.61754000001
UTM Y:	4508778.5900800005
Expiration Date:	2017/03/24

Affiliation Records:

Site Id:	3944
Affiliation Type:	Owner
Company Name:	32-34 E 2ND ST HDFC
Contact Type:	MANAGING AGENT
Contact Name:	ROBERT R CANCELLARE
Address1:	32-34 EAST 2ND ST
Address2:	Not reported
City:	NEW YORK
State:	NY
Zip Code:	10003
Country Code:	001
Phone:	(212) 675-3010
Phone Ext:	Not reported
Email:	Not reported
Fax Number:	Not reported
Modified By:	KXTANG
Date Last Modified:	1/25/2007

Site Id:	3944
Affiliation Type:	Mail Contact
Company Name:	ROBERT R CANCELLARE REALTY INC
Contact Type:	Not reported

32-34 EAST 2ND ST (Continued) **U003384661**

Contact Name:	ROBERT R CANCELLARE
Address1:	152 NINTH AVENUE
Address2:	Not reported
City:	NEW YORK
State:	NY
Zip Code:	10011
Country Code:	001
Phone:	(212) 675-3010
Phone Ext:	Not reported
Email:	RCANCE9012@AOL.COM
Fax Number:	Not reported
Modified By:	KXTANG
Date Last Modified:	1/25/2007

Site Id:	3944
Affiliation Type:	On-Site Operator
Company Name:	32-34 EAST 2ND ST
Contact Type:	Not reported
Contact Name:	RICHARD CHANDLER
Address1:	Not reported
Address2:	Not reported
City:	Not reported
State:	NN
Zip Code:	Not reported
Country Code:	001
Phone:	(212) 675-3010
Phone Ext:	Not reported
Email:	Not reported
Fax Number:	Not reported
Modified By:	MSBAPTIS
Date Last Modified:	1/9/2012

Site Id:	3944
Affiliation Type:	Emergency Contact
Company Name:	32-34 E 2ND ST HDFC
Contact Type:	Not reported
Contact Name:	ROBERT R CANCELLARE RLTY INC
Address1:	Not reported
Address2:	Not reported
City:	Not reported
State:	NN
Zip Code:	Not reported
Country Code:	001
Phone:	(212) 675-3010
Phone Ext:	Not reported
Email:	Not reported
Fax Number:	Not reported
Modified By:	TRANSLAT
Date Last Modified:	3/4/2004

Equipment Records:

G03 - Tank Secondary Containment - Vault (w/o access)
E01 - Piping Secondary Containment - Diking (Aboveground)
H00 - Tank Leak Detection - None
J02 - Dispenser - Suction
L09 - Piping Leak Detection - Exempt Suction Piping
D01 - Pipe Type - Steel/Carbon Steel/Iron

32-34 EAST 2ND ST (Continued) **U003384661**

A00 - Tank Internal Protection - None
K00 - Spill Prevention - None
B00 - Tank External Protection - None
I04 - Overfill - Product Level Gauge (A/G)
F00 - Pipe External Protection - None
C00 - Pipe Location - No Piping

Tank Info:

Tank Number:	001
Tank Id:	4161
Tank Location:	1
Tank Type:	Steel/Carbon Steel/Iron
Tank Status:	In Service
Tank Model:	Not reported
Pipe Model:	Not reported
Install Date:	01/01/1901
Capacity Gallons:	1500
Tightness Test Method:	NN
Date Test:	Not reported
Next Test Date:	Not reported
Date Tank Closed:	Not reported
Register:	True
Modified By:	MSBAPTIS
Last Modified:	01/09/2012

HIST AST:

PBS Number:	2-116742
SWIS Code:	6201
Operator:	FRANCES STETZ
Facility Phone:	(212) 675-3010
Facility Addr2:	32 EAST 2ND ST
Facility Type:	PRIVATE RESIDENCE
Emergency:	ROBERT R CANCELLARE RLTY INC
Emergency Tel:	(212) 675-3010
Old PBSNO:	Not reported
Date Inspected:	Not reported
Inspector:	Not reported
Result of Inspection:	Not reported
Owner Name:	32-34 E 2ND ST HDFC
Owner Address:	32-34 EAST 2ND ST
Owner City,St,Zip:	NEW YORK, NY 10003
Federal ID:	Not reported
Owner Tel:	(212) 675-3010
Owner Type:	Corporate/Commercial
Owner Subtype:	Not reported
Mailing Contact:	ROBERT R CANCELLARE
Mailing Name:	ROBERT R CANCELLARE REALTY INC
Mailing Address:	152 NINTH AVENUE
Mailing Address 2:	Not reported
Mailing City,St,Zip:	NEW YORK, NY 10011
Mailing Telephone:	(212) 675-3010
Owner Mark:	First Owner
Facility Status:	1 - Active PBS facility, i.e. total capacity of the PBS tanks is greater than 1,100 gallons, regardless if Subpart 360-14 tanks exist or not at the facility.
Certification Flag:	False

32-34 EAST 2ND ST (Continued) **U003384661**

Certification Date:	12/21/2001
Expiration:	03/24/2007
Renew Flag:	False
Renew Date:	20011113
Total Capacity:	1500
FAMT:	True
Facility Screen:	No Missing Data
Owner Screen:	No Missing Data
Tank Screen:	Minor Data Missing
Dead Letter:	False
CBS Number:	Not reported
Town or City:	NEW YORK CITY
County Code:	62
Town or City Code:	01
Region:	2
Tank ID:	001
Tank Location:	ABOVEGROUND
Tank Status:	In Service
Install Date:	Not reported
Capacity (Gal):	1500
Product Stored:	NOS 1,2, OR 4 FUEL OIL
Tank Type:	Steel/carbon steel
Tank Internal:	Not reported
Tank External:	Not reported
Pipe Location:	Not reported
Pipe Type:	STEEL/IRON
Pipe Internal:	Not reported
Pipe External:	Not reported
Tank Containment:	Diking
Leak Detection:	0
Overfill Protection:	4
Dispenser Method:	Suction
Date Tested:	Not reported
Next Test Date:	Not reported
Missing Data for Tank:	Minor Data Missing
Date Closed:	Not reported
Test Method:	Not reported
Deleted:	False
Updated:	False
SPDES Number:	Not reported
Lat/Long:	Not reported

AS400 **CONSOLIDATED EDISON** **MANIFEST** **S109155574**
East **1ST & 2ND AVE** **N/A**
1/8-1/4 **NEW YORK, NY 10020**
0.248 mi.
1307 ft. **Site 3 of 5 in cluster AS**

Relative:
Lower

Actual:
40 ft.

NY MANIFEST:

EPA ID:	NYP004159331
Country:	USA
Mailing Name:	CONSOLIDATED EDISON
Mailing Contact:	FRANKLYN MURRAY
Mailing Address:	4 IRVING PLACE RM 828
Mailing Address 2:	Not reported
Mailing City:	NEW YORK
Mailing State:	NY

CONSOLIDATED EDISON (Continued) **S109155574**

Mailing Zip:	10003
Mailing Zip4:	Not reported
Mailing Country:	USA
Mailing Phone:	212-460-2808

Document ID:	Not reported
Manifest Status:	Not reported
Trans1 State ID:	NYD006982359
Trans2 State ID:	Not reported
Generator Ship Date:	2008-06-24
Trans1 Recv Date:	2008-06-24
Trans2 Recv Date:	Not reported
TSD Site Recv Date:	2008-06-25
Part A Recv Date:	Not reported
Part B Recv Date:	Not reported
Generator EPA ID:	NYP004159331
Trans1 EPA ID:	Not reported
Trans2 EPA ID:	Not reported
TSDF ID:	NYD077444263
Waste Code:	Not reported
Quantity:	100.0
Units:	K - Kilograms (2.2 pounds)
Number of Containers:	1.0
Container Type:	DM - Metal drums, barrels
Handling Method:	L Landfill.
Specific Gravity:	1.0
Year:	2008
Manifest Tracking Num:	001451084FLE
Import Ind:	N
Export Ind:	N
Discr Quantity Ind:	N
Discr Type Ind:	N
Discr Residue Ind:	N
Discr Partial Reject Ind:	N
Discr Full Reject Ind:	N
Manifest Ref Num:	Not reported
Alt Fac RCRA Id:	Not reported
Alt Fac Sign Date:	Not reported
Mgmt Method Type Code:	H141

Document ID:	Not reported
Manifest Status:	Not reported
Trans1 State ID:	NYD006982359
Trans2 State ID:	Not reported
Generator Ship Date:	2008-06-24
Trans1 Recv Date:	2008-06-24
Trans2 Recv Date:	Not reported
TSD Site Recv Date:	2008-06-25
Part A Recv Date:	Not reported
Part B Recv Date:	Not reported
Generator EPA ID:	NYP004159331
Trans1 EPA ID:	Not reported
Trans2 EPA ID:	Not reported
TSDF ID:	NYD077444263
Waste Code:	Not reported

CONSOLIDATED EDISON (Continued) **S109155574**

Quantity:	100.0
Units:	K - Kilograms (2.2 pounds)
Number of Containers:	1.0
Container Type:	DM - Metal drums, barrels
Handling Method:	B Incineration, heat recovery, burning.
Specific Gravity:	1.0
Year:	2008
Manifest Tracking Num:	001451084FLE
Import Ind:	N
Export Ind:	N
Discr Quantity Ind:	N
Discr Type Ind:	N
Discr Residue Ind:	N
Discr Partial Reject Ind:	N
Discr Full Reject Ind:	N
Manifest Ref Num:	Not reported
Alt Fac RCRA Id:	Not reported
Alt Fac Sign Date:	Not reported
Mgmt Method Type Code:	H141

Document ID:	Not reported
Manifest Status:	Not reported
Trans1 State ID:	NYD006982359
Trans2 State ID:	Not reported
Generator Ship Date:	2008-06-24
Trans1 Recv Date:	2008-06-24
Trans2 Recv Date:	Not reported
TSD Site Recv Date:	2008-06-25
Part A Recv Date:	Not reported
Part B Recv Date:	Not reported
Generator EPA ID:	NYP004159331
Trans1 EPA ID:	Not reported
Trans2 EPA ID:	Not reported
TSDF ID:	NYD077444263
Waste Code:	Not reported
Quantity:	100.0
Units:	K - Kilograms (2.2 pounds)
Number of Containers:	1.0
Container Type:	DM - Metal drums, barrels
Handling Method:	L Landfill.
Specific Gravity:	1.0
Year:	2008
Manifest Tracking Num:	001451084FLE
Import Ind:	N
Export Ind:	N
Discr Quantity Ind:	N
Discr Type Ind:	N
Discr Residue Ind:	N
Discr Partial Reject Ind:	N
Discr Full Reject Ind:	N
Manifest Ref Num:	Not reported
Alt Fac RCRA Id:	Not reported
Alt Fac Sign Date:	Not reported
Mgmt Method Type Code:	H141

CONSOLIDATED EDISON (Continued) **S109155574**

Document ID:	Not reported
Manifest Status:	Not reported
Trans1 State ID:	NYD006982359
Trans2 State ID:	Not reported
Generator Ship Date:	2008-06-24
Trans1 Recv Date:	2008-06-24
Trans2 Recv Date:	Not reported
TSD Site Recv Date:	2008-06-25
Part A Recv Date:	Not reported
Part B Recv Date:	Not reported
Generator EPA ID:	NYP004159331
Trans1 EPA ID:	Not reported
Trans2 EPA ID:	Not reported
TSDF ID:	NYD077444263
Waste Code:	Not reported
Quantity:	100.0
Units:	K - Kilograms (2.2 pounds)
Number of Containers:	1.0
Container Type:	DM - Metal drums, barrels
Handling Method:	B Incineration, heat recovery, burning.
Specific Gravity:	1.0
Year:	2008
Manifest Tracking Num:	001451084FLE
Import Ind:	N
Export Ind:	N
Discr Quantity Ind:	N
Discr Type Ind:	N
Discr Residue Ind:	N
Discr Partial Reject Ind:	N
Discr Full Reject Ind:	N
Manifest Ref Num:	Not reported
Alt Fac RCRA Id:	Not reported
Alt Fac Sign Date:	Not reported
Mgmt Method Type Code:	H141

Document ID:	Not reported
Manifest Status:	Not reported
Trans1 State ID:	NYD006982359
Trans2 State ID:	Not reported
Generator Ship Date:	2008-06-24
Trans1 Recv Date:	2008-06-24
Trans2 Recv Date:	Not reported
TSD Site Recv Date:	2008-06-25
Part A Recv Date:	Not reported
Part B Recv Date:	Not reported
Generator EPA ID:	NYP004159331
Trans1 EPA ID:	Not reported
Trans2 EPA ID:	Not reported
TSDF ID:	NYD077444263
Waste Code:	Not reported
Quantity:	100.0
Units:	K - Kilograms (2.2 pounds)
Number of Containers:	1.0
Container Type:	DM - Metal drums, barrels
Handling Method:	L Landfill.
Specific Gravity:	1.0

CONSOLIDATED EDISON (Continued) **S109155574**

Year:	2008
Manifest Tracking Num:	001451084FLE
Import Ind:	N
Export Ind:	N
Discr Quantity Ind:	N
Discr Type Ind:	N
Discr Residue Ind:	N
Discr Partial Reject Ind:	N
Discr Full Reject Ind:	N
Manifest Ref Num:	Not reported
Alt Fac RCRA Id:	Not reported
Alt Fac Sign Date:	Not reported
Mgmt Method Type Code:	H141

Document ID:	Not reported
Manifest Status:	Not reported
Trans1 State ID:	NYD006982359
Trans2 State ID:	Not reported
Generator Ship Date:	2008-06-24
Trans1 Recv Date:	2008-06-24
Trans2 Recv Date:	Not reported
TSD Site Recv Date:	2008-06-25
Part A Recv Date:	Not reported
Part B Recv Date:	Not reported
Generator EPA ID:	NYP004159331
Trans1 EPA ID:	Not reported
Trans2 EPA ID:	Not reported
TSDF ID:	NYD077444263
Waste Code:	Not reported
Quantity:	100.0
Units:	K - Kilograms (2.2 pounds)
Number of Containers:	1.0
Container Type:	DM - Metal drums, barrels
Handling Method:	B Incineration, heat recovery, burning.
Specific Gravity:	1.0
Year:	2008
Manifest Tracking Num:	001451084FLE
Import Ind:	N
Export Ind:	N
Discr Quantity Ind:	N
Discr Type Ind:	N
Discr Residue Ind:	N
Discr Partial Reject Ind:	N
Discr Full Reject Ind:	N
Manifest Ref Num:	Not reported
Alt Fac RCRA Id:	Not reported
Alt Fac Sign Date:	Not reported
Mgmt Method Type Code:	H141

AV401 **BLOOMINGDALES INC** **RCRA-SQG** **1006931295**
SW **502-504 BROADWAY** **MANIFEST** **NYR000117796**
1/8-1/4 **NEW YORK, NY 10012**
0.248 mi.
1312 ft. **Site 1 of 2 in cluster AV**

Relative:
Lower

Actual:
27 ft.

RCRA-SQG:

Date form received by agency:	01/01/2007
Facility name:	BLOOMINGDALES INC
Facility address:	502-504 BROADWAY NEW YORK, NY 10012
EPA ID:	NYR000117796
Mailing address:	BROADWAY NEW YORK, NY 10012
Contact:	BRAD J BOYLE
Contact address:	BROADWAY NEW YORK, NY 10012
Contact country:	US
Contact telephone:	212-705-3604
Contact email:	BRAD.BOYLE@BLOOMINGDALES.COM
EPA Region:	02
Classification:	Small Small Quantity Generator
Description:	Handler: generates more than 100 and less than 1000 kg of hazardous waste during any calendar month and accumulates less than 6000 kg of hazardous waste at any time; or generates 100 kg or less of hazardous waste during any calendar month, and accumulates more than 1000 kg of hazardous waste at any time

Owner/Operator Summary:

Owner/operator name:	PRINCIPAL GLOBAL INVESTORS
Owner/operator address:	GRAND ST DES MOINES, IA 50392
Owner/operator country:	US
Owner/operator telephone:	Not reported
Legal status:	Private
Owner/Operator Type:	Owner
Owner/Op start date:	05/03/2004
Owner/Op end date:	Not reported

Owner/operator name:	BLOOMINGDALES INC
Owner/operator address:	UNKNOWN UNKNOWN, NY 99999
Owner/operator country:	US
Owner/operator telephone:	(212) 555-1212
Legal status:	Private
Owner/Operator Type:	Operator
Owner/Op start date:	02/01/2003
Owner/Op end date:	Not reported

Owner/operator name:	BLOOMINGDALES INC
Owner/operator address:	BROADWAY NEW YORK, NY 10012
Owner/operator country:	US
Owner/operator telephone:	(212) 705-3604
Legal status:	Private
Owner/Operator Type:	Operator
Owner/Op start date:	05/03/2004
Owner/Op end date:	Not reported

BLOOMINGDALES INC (Continued) **1006931295**

Handler Activities Summary:
U.S. importer of hazardous waste: No
Mixed waste (haz. and radioactive): No
Recycler of hazardous waste: No
Transporter of hazardous waste: No
Treater, storer or disposer of HW: No
Underground injection activity: No
On-site burner exemption: No
Furnace exemption: No
Used oil fuel burner: No
Used oil processor: No
User oil refiner: No
Used oil fuel marketer to burner: No
Used oil Specification marketer: No
Used oil transfer facility: No
Used oil transporter: No

Historical Generators:
Date form received by agency: 01/01/2006
Facility name: BLOOMINGDALES INC
Classification: Small Quantity Generator

Date form received by agency: 05/17/2005
Facility name: BLOOMINGDALES INC
Classification: Small Quantity Generator

Date form received by agency: 08/25/2003
Facility name: BLOOMINGDALES INC
Site name: BLOOMINGDALES BOUTIQUE
Classification: Small Quantity Generator

Hazardous Waste Summary:
Waste code: D001
Waste name: IGNITABLE HAZARDOUS WASTES ARE THOSE WASTES WHICH HAVE A FLASHPOINT OF LESS THAN 140 DEGREES FAHRENHEIT AS DETERMINED BY A PENSKY-MARTENS CLOSED CUP FLASH POINT TESTER. ANOTHER METHOD OF DETERMINING THE FLASH POINT OF A WASTE IS TO REVIEW THE MATERIAL SAFETY DATA SHEET, WHICH CAN BE OBTAINED FROM THE MANUFACTURER OR DISTRIBUTOR OF THE MATERIAL. LACQUER THINNER IS AN EXAMPLE OF A COMMONLY USED SOLVENT WHICH WOULD BE CONSIDERED AS IGNITABLE HAZARDOUS WASTE.

Waste code: D002
Waste name: A WASTE WHICH HAS A PH OF LESS THAN 2 OR GREATER THAN 12.5 IS CONSIDERED TO BE A CORROSIVE HAZARDOUS WASTE. SODIUM HYDROXIDE, A CAUSTIC SOLUTION WITH A HIGH PH, IS OFTEN USED BY INDUSTRIES TO CLEAN OR DEGREASE PARTS. HYDROCHLORIC ACID, A SOLUTION WITH A LOW PH, IS USED BY MANY INDUSTRIES TO CLEAN METAL PARTS PRIOR TO PAINTING. WHEN THESE CAUSTIC OR ACID SOLUTIONS BECOME CONTAMINATED AND MUST BE DISPOSED, THE WASTE WOULD BE A CORROSIVE HAZARDOUS WASTE.

Violation Status: No violations found

NY MANIFEST:
EPA ID: NYR000117796
Country: USA
Mailing Name: FEDERATED DEPARTMENT STORES

BLOOMINGDALES INC (Continued) **1006931295**

Mailing Contact:	IGOR FEDORIV
Mailing Address:	502 509 BROADWAY
Mailing Address 2:	Not reported
Mailing City:	NEW YORK
Mailing State:	NY
Mailing Zip:	10001
Mailing Zip4:	Not reported
Mailing Country:	USA
Mailing Phone:	Not reported

Document ID:	Not reported
Manifest Status:	Not reported
Trans1 State ID:	TXR000050930
Trans2 State ID:	NJD071629976
Generator Ship Date:	2007-04-04
Trans1 Recv Date:	2007-04-04
Trans2 Recv Date:	2007-04-16
TSD Site Recv Date:	2007-04-17
Part A Recv Date:	Not reported
Part B Recv Date:	Not reported
Generator EPA ID:	NYR000117796
Trans1 EPA ID:	Not reported
Trans2 EPA ID:	Not reported
TSDF ID:	KYD053348108
Waste Code:	Not reported
Quantity:	400.0
Units:	P - Pounds
Number of Containers:	2.0
Container Type:	DM - Metal drums, barrels
Handling Method:	B Incineration, heat recovery, burning.
Specific Gravity:	1.0
Year:	2007
Manifest Tracking Num:	000021294SKS
Import Ind:	N
Export Ind:	N
Discr Quantity Ind:	N
Discr Type Ind:	N
Discr Residue Ind:	N
Discr Partial Reject Ind:	N
Discr Full Reject Ind:	N
Manifest Ref Num:	Not reported
Alt Fac RCRA Id:	Not reported
Alt Fac Sign Date:	Not reported
Mgmt Method Type Code:	H061

Document ID:	Not reported
Manifest Status:	Not reported
Trans1 State ID:	TXR000050930
Trans2 State ID:	NJD986607380
Generator Ship Date:	2007-06-01
Trans1 Recv Date:	2007-06-01
Trans2 Recv Date:	2007-06-13
TSD Site Recv Date:	2007-06-14
Part A Recv Date:	Not reported
Part B Recv Date:	Not reported

BLOOMINGDALES INC (Continued) **1006931295**

Generator EPA ID:	NYR000117796
Trans1 EPA ID:	Not reported
Trans2 EPA ID:	Not reported
TSDF ID:	KYD053348108
Waste Code:	Not reported
Quantity:	500.0
Units:	P - Pounds
Number of Containers:	2.0
Container Type:	DM - Metal drums, barrels
Handling Method:	B Incineration, heat recovery, burning.
Specific Gravity:	1.0
Year:	2007
Manifest Tracking Num:	000049646SKS
Import Ind:	N
Export Ind:	N
Discr Quantity Ind:	N
Discr Type Ind:	N
Discr Residue Ind:	N
Discr Partial Reject Ind:	N
Discr Full Reject Ind:	N
Manifest Ref Num:	Not reported
Alt Fac RCRA Id:	Not reported
Alt Fac Sign Date:	Not reported
Mgmt Method Type Code:	H061

Document ID:	Not reported
Manifest Status:	Not reported
Trans1 State ID:	TXR000050930
Trans2 State ID:	NJD071629976
Generator Ship Date:	2007-07-06
Trans1 Recv Date:	2007-07-06
Trans2 Recv Date:	2007-07-30
TSD Site Recv Date:	2007-07-31
Part A Recv Date:	Not reported
Part B Recv Date:	Not reported
Generator EPA ID:	NYR000117796
Trans1 EPA ID:	Not reported
Trans2 EPA ID:	Not reported
TSDF ID:	KYD053348108
Waste Code:	Not reported
Quantity:	600.0
Units:	P - Pounds
Number of Containers:	2.0
Container Type:	DM - Metal drums, barrels
Handling Method:	B Incineration, heat recovery, burning.
Specific Gravity:	1.0
Year:	2007
Manifest Tracking Num:	000049763SKS
Import Ind:	N
Export Ind:	N
Discr Quantity Ind:	N
Discr Type Ind:	N
Discr Residue Ind:	N
Discr Partial Reject Ind:	N
Discr Full Reject Ind:	N
Manifest Ref Num:	Not reported

BLOOMINGDALES INC (Continued) **1006931295**

Alt Fac RCRA Id: Not reported
Alt Fac Sign Date: Not reported
Mgmt Method Type Code: H061

Document ID: Not reported
Manifest Status: Not reported
Trans1 State ID: TXR000050930
Trans2 State ID: NJD071629976
Generator Ship Date: 2007-08-24
Trans1 Recv Date: 2007-08-24
Trans2 Recv Date: 2007-09-07
TSD Site Recv Date: 2007-09-08
Part A Recv Date: Not reported
Part B Recv Date: Not reported
Generator EPA ID: NYR000117796
Trans1 EPA ID: Not reported
Trans2 EPA ID: Not reported
TSDF ID: KYD053348108
Waste Code: Not reported
Quantity: 400.0
Units: P - Pounds
Number of Containers: 2.0
Container Type: DM - Metal drums, barrels
Handling Method: B Incineration, heat recovery, burning.
Specific Gravity: 1.0
Year: 2007
Manifest Tracking Num: 000073907SKS
Import Ind: N
Export Ind: N
Discr Quantity Ind: N
Discr Type Ind: N
Discr Residue Ind: N
Discr Partial Reject Ind: N
Discr Full Reject Ind: N
Manifest Ref Num: Not reported
Alt Fac RCRA Id: Not reported
Alt Fac Sign Date: Not reported
Mgmt Method Type Code: H061

Document ID: Not reported
Manifest Status: Not reported
Trans1 State ID: TXR000050930
Trans2 State ID: NJD071629976
Generator Ship Date: 2007-01-02
Trans1 Recv Date: 2007-01-02
Trans2 Recv Date: 2007-01-08
TSD Site Recv Date: 2007-01-09
Part A Recv Date: Not reported
Part B Recv Date: Not reported
Generator EPA ID: NYR000117796
Trans1 EPA ID: Not reported
Trans2 EPA ID: Not reported
TSDF ID: KYD053348108
Waste Code: Not reported
Quantity: 750.0

BLOOMINGDALES INC (Continued) **1006931295**

Units:	P - Pounds
Number of Containers:	3.0
Container Type:	DM - Metal drums, barrels
Handling Method:	B Incineration, heat recovery, burning.
Specific Gravity:	1.0
Year:	2007
Manifest Tracking Num:	000106274CEX
Import Ind:	N
Export Ind:	N
Discr Quantity Ind:	N
Discr Type Ind:	N
Discr Residue Ind:	N
Discr Partial Reject Ind:	N
Discr Full Reject Ind:	N
Manifest Ref Num:	Not reported
Alt Fac RCRA Id:	Not reported
Alt Fac Sign Date:	Not reported
Mgmt Method Type Code:	H061

Document ID:	Not reported
Manifest Status:	Not reported
Trans1 State ID:	TXR000050930
Trans2 State ID:	NJD071629976
Generator Ship Date:	2007-03-01
Trans1 Recv Date:	2007-03-01
Trans2 Recv Date:	2007-03-08
TSD Site Recv Date:	2007-03-09
Part A Recv Date:	Not reported
Part B Recv Date:	Not reported
Generator EPA ID:	NYR000117796
Trans1 EPA ID:	Not reported
Trans2 EPA ID:	Not reported
TSDF ID:	KYD053348108
Waste Code:	Not reported
Quantity:	1050.0
Units:	P - Pounds
Number of Containers:	3.0
Container Type:	DM - Metal drums, barrels
Handling Method:	B Incineration, heat recovery, burning.
Specific Gravity:	1.0
Year:	2007
Manifest Tracking Num:	000148764CEX
Import Ind:	N
Export Ind:	N
Discr Quantity Ind:	N
Discr Type Ind:	N
Discr Residue Ind:	N
Discr Partial Reject Ind:	N
Discr Full Reject Ind:	N
Manifest Ref Num:	Not reported
Alt Fac RCRA Id:	Not reported
Alt Fac Sign Date:	Not reported
Mgmt Method Type Code:	H061

Document ID:	Not reported

BLOOMINGDALES INC (Continued) **1006931295**

Manifest Status:	Not reported
Trans1 State ID:	TXR000050930
Trans2 State ID:	NJD071629976
Generator Ship Date:	2007-05-09
Trans1 Recv Date:	2007-05-09
Trans2 Recv Date:	2007-05-15
TSD Site Recv Date:	2007-05-17
Part A Recv Date:	Not reported
Part B Recv Date:	Not reported
Generator EPA ID:	NYR000117796
Trans1 EPA ID:	Not reported
Trans2 EPA ID:	Not reported
TSDF ID:	KYD053348108
Waste Code:	Not reported
Quantity:	400.0
Units:	P - Pounds
Number of Containers:	2.0
Container Type:	DM - Metal drums, barrels
Handling Method:	B Incineration, heat recovery, burning.
Specific Gravity:	1.0
Year:	2007
Manifest Tracking Num:	000148765CEX
Import Ind:	N
Export Ind:	N
Discr Quantity Ind:	N
Discr Type Ind:	N
Discr Residue Ind:	N
Discr Partial Reject Ind:	N
Discr Full Reject Ind:	N
Manifest Ref Num:	Not reported
Alt Fac RCRA Id:	Not reported
Alt Fac Sign Date:	Not reported
Mgmt Method Type Code:	H061

Document ID:	Not reported
Manifest Status:	Not reported
Trans1 State ID:	TXR000050930
Trans2 State ID:	NJD071629976
Generator Ship Date:	2012-01-04
Trans1 Recv Date:	2012-01-04
Trans2 Recv Date:	2012-01-06
TSD Site Recv Date:	2012-01-07
Part A Recv Date:	Not reported
Part B Recv Date:	Not reported
Generator EPA ID:	NYR000117796
Trans1 EPA ID:	Not reported
Trans2 EPA ID:	Not reported
TSDF ID:	KYD053348108
Waste Code:	Not reported
Quantity:	500.0
Units:	P - Pounds
Number of Containers:	2.0
Container Type:	DM - Metal drums, barrels
Handling Method:	B Incineration, heat recovery, burning.
Specific Gravity:	1.0
Year:	2012

BLOOMINGDALES INC (Continued) **1006931295**

Manifest Tracking Num:	003865643FLE
Import Ind:	N
Export Ind:	N
Discr Quantity Ind:	N
Discr Type Ind:	N
Discr Residue Ind:	N
Discr Partial Reject Ind:	N
Discr Full Reject Ind:	N
Manifest Ref Num:	Not reported
Alt Fac RCRA Id:	Not reported
Alt Fac Sign Date:	Not reported
Mgmt Method Type Code:	H061

Document ID:	NYC7719298
Manifest Status:	Not reported
Trans1 State ID:	TXR000050930
Trans2 State ID:	NJD071629976
Generator Ship Date:	03/06/2006
Trans1 Recv Date:	03/06/2006
Trans2 Recv Date:	03/10/2006
TSD Site Recv Date:	03/13/2006
Part A Recv Date:	Not reported
Part B Recv Date:	Not reported
Generator EPA ID:	NYR000117796
Trans1 EPA ID:	NY55817JL
Trans2 EPA ID:	T51G9TNJ
TSDF ID:	KYD053348108
Waste Code:	D001 - NON-LISTED IGNITABLE WASTES
Quantity:	00500
Units:	P - Pounds
Number of Containers:	002
Container Type:	DM - Metal drums, barrels
Handling Method:	B Incineration, heat recovery, burning.
Specific Gravity:	01.00
Year:	2006

Document ID:	NYC7719456
Manifest Status:	Not reported
Trans1 State ID:	TXR000050930
Trans2 State ID:	NJD471629976
Generator Ship Date:	04/05/2006
Trans1 Recv Date:	04/05/2006
Trans2 Recv Date:	04/14/2006
TSD Site Recv Date:	04/16/2006
Part A Recv Date:	Not reported
Part B Recv Date:	Not reported
Generator EPA ID:	NYR000117796
Trans1 EPA ID:	NY55817JL
Trans2 EPA ID:	TAP31PNJ
TSDF ID:	KYD053348108
Waste Code:	D001 - NON-LISTED IGNITABLE WASTES
Quantity:	00300
Units:	P - Pounds
Number of Containers:	001
Container Type:	DM - Metal drums, barrels

BLOOMINGDALES INC (Continued) **1006931295**

Handling Method: B Incineration, heat recovery, burning.
Specific Gravity: 01.00
Year: 2006

Document ID: NYC7748021
Manifest Status: Not reported
Trans1 State ID: TXR000050930
Trans2 State ID: NYD980769947
Generator Ship Date: 02/16/2006
Trans1 Recv Date: 02/16/2006
Trans2 Recv Date: 02/23/2006
TSD Site Recv Date: 02/28/2006
Part A Recv Date: Not reported
Part B Recv Date: Not reported
Generator EPA ID: NYR000117796
Trans1 EPA ID: NY5517JL
Trans2 EPA ID: 3315B9NY
TSDF ID: KYD053348108
Waste Code: D001 - NON-LISTED IGNITABLE WASTES
Quantity: 00400
Units: P - Pounds
Number of Containers: 002
Container Type: DM - Metal drums, barrels
Handling Method: B Incineration, heat recovery, burning.
Specific Gravity: 01.00
Year: 2006

Document ID: Not reported
Manifest Status: Not reported
Trans1 State ID: TXR000050930
Trans2 State ID: NJD071629976
Generator Ship Date: 2009-01-22
Trans1 Recv Date: 2009-01-22
Trans2 Recv Date: 2009-01-28
TSD Site Recv Date: 2009-02-02
Part A Recv Date: Not reported
Part B Recv Date: Not reported
Generator EPA ID: NYR000117796
Trans1 EPA ID: Not reported
Trans2 EPA ID: Not reported
TSDF ID: KYD053348108
Waste Code: Not reported
Quantity: 800.0
Units: P - Pounds
Number of Containers: 2.0
Container Type: DM - Metal drums, barrels
Handling Method: B Incineration, heat recovery, burning.
Specific Gravity: 1.0
Year: 2009
Manifest Tracking Num: 001565787SKS
Import Ind: N
Export Ind: N
Discr Quantity Ind: N
Discr Type Ind: N
Discr Residue Ind: N

BLOOMINGDALES INC (Continued) **1006931295**

Discr Partial Reject Ind:	N
Discr Full Reject Ind:	N
Manifest Ref Num:	Not reported
Alt Fac RCRA Id:	Not reported
Alt Fac Sign Date:	Not reported
Mgmt Method Type Code:	H061

Document ID:	Not reported
Manifest Status:	Not reported
Trans1 State ID:	TXR000050930
Trans2 State ID:	NJD071629976
Generator Ship Date:	2009-06-05
Trans1 Recv Date:	2009-06-05
Trans2 Recv Date:	2009-06-15
TSD Site Recv Date:	2009-06-17
Part A Recv Date:	Not reported
Part B Recv Date:	Not reported
Generator EPA ID:	NYR000117796
Trans1 EPA ID:	Not reported
Trans2 EPA ID:	Not reported
TSDF ID:	KYD053348108
Waste Code:	Not reported
Quantity:	500.0
Units:	P - Pounds
Number of Containers:	2.0
Container Type:	DM - Metal drums, barrels
Handling Method:	B Incineration, heat recovery, burning.
Specific Gravity:	1.0
Year:	2009
Manifest Tracking Num:	001566140SKS
Import Ind:	N
Export Ind:	N
Discr Quantity Ind:	N
Discr Type Ind:	N
Discr Residue Ind:	N
Discr Partial Reject Ind:	N
Discr Full Reject Ind:	N
Manifest Ref Num:	Not reported
Alt Fac RCRA Id:	Not reported
Alt Fac Sign Date:	Not reported
Mgmt Method Type Code:	H061

Document ID:	Not reported
Manifest Status:	Not reported
Trans1 State ID:	TXR000050930
Trans2 State ID:	NJD071629976
Generator Ship Date:	2008-12-12
Trans1 Recv Date:	2008-12-12
Trans2 Recv Date:	2008-12-17
TSD Site Recv Date:	2008-12-18
Part A Recv Date:	Not reported
Part B Recv Date:	Not reported
Generator EPA ID:	NYR000117796
Trans1 EPA ID:	Not reported
Trans2 EPA ID:	Not reported

BLOOMINGDALES INC (Continued) **1006931295**

TSDF ID:	KYD053348108
Waste Code:	Not reported
Quantity:	900.0
Units:	P - Pounds
Number of Containers:	2.0
Container Type:	DM - Metal drums, barrels
Handling Method:	B Incineration, heat recovery, burning.
Specific Gravity:	1.0
Year:	2008
Manifest Tracking Num:	001565524SKS
Import Ind:	N
Export Ind:	N
Discr Quantity Ind:	N
Discr Type Ind:	N
Discr Residue Ind:	N
Discr Partial Reject Ind:	N
Discr Full Reject Ind:	N
Manifest Ref Num:	Not reported
Alt Fac RCRA Id:	Not reported
Alt Fac Sign Date:	Not reported
Mgmt Method Type Code:	H061

Document ID:	Not reported
Manifest Status:	Not reported
Trans1 State ID:	TXR000050930
Trans2 State ID:	NJD071629976
Generator Ship Date:	2008-06-12
Trans1 Recv Date:	2008-06-12
Trans2 Recv Date:	2008-06-18
TSD Site Recv Date:	2008-06-19
Part A Recv Date:	Not reported
Part B Recv Date:	Not reported
Generator EPA ID:	NYR000117796
Trans1 EPA ID:	Not reported
Trans2 EPA ID:	Not reported
TSDF ID:	KYD053348108
Waste Code:	Not reported
Quantity:	200.0
Units:	P - Pounds
Number of Containers:	1.0
Container Type:	DM - Metal drums, barrels
Handling Method:	B Incineration, heat recovery, burning.
Specific Gravity:	1.0
Year:	2008
Manifest Tracking Num:	001253028SKS
Import Ind:	N
Export Ind:	N
Discr Quantity Ind:	N
Discr Type Ind:	N
Discr Residue Ind:	N
Discr Partial Reject Ind:	N
Discr Full Reject Ind:	N
Manifest Ref Num:	Not reported
Alt Fac RCRA Id:	Not reported
Alt Fac Sign Date:	Not reported
Mgmt Method Type Code:	H061

BLOOMINGDALES INC (Continued) **1006931295**

Document ID:	Not reported
Manifest Status:	Not reported
Trans1 State ID:	TXR000050930
Trans2 State ID:	NJD071629976
Generator Ship Date:	2008-02-25
Trans1 Recv Date:	2008-02-25
Trans2 Recv Date:	2008-02-27
TSD Site Recv Date:	2008-02-28
Part A Recv Date:	Not reported
Part B Recv Date:	Not reported
Generator EPA ID:	NYR000117796
Trans1 EPA ID:	Not reported
Trans2 EPA ID:	Not reported
TSDF ID:	KYD053348108
Waste Code:	Not reported
Quantity:	200.0
Units:	P - Pounds
Number of Containers:	1.0
Container Type:	DM - Metal drums, barrels
Handling Method:	B Incineration, heat recovery, burning.
Specific Gravity:	1.0
Year:	2008
Manifest Tracking Num:	001001190SKS
Import Ind:	N
Export Ind:	N
Discr Quantity Ind:	N
Discr Type Ind:	N
Discr Residue Ind:	N
Discr Partial Reject Ind:	N
Discr Full Reject Ind:	N
Manifest Ref Num:	Not reported
Alt Fac RCRA Id:	Not reported
Alt Fac Sign Date:	Not reported
Mgmt Method Type Code:	H061

Document ID:	Not reported
Manifest Status:	Not reported
Trans1 State ID:	TXR000050930
Trans2 State ID:	NJD071629976
Generator Ship Date:	2008-02-15
Trans1 Recv Date:	2008-02-15
Trans2 Recv Date:	2008-02-20
TSD Site Recv Date:	2008-02-21
Part A Recv Date:	Not reported
Part B Recv Date:	Not reported
Generator EPA ID:	NYR000117796
Trans1 EPA ID:	Not reported
Trans2 EPA ID:	Not reported
TSDF ID:	KYD053348108
Waste Code:	Not reported
Quantity:	200.0
Units:	P - Pounds
Number of Containers:	1.0
Container Type:	DM - Metal drums, barrels
Handling Method:	B Incineration, heat recovery, burning.
Specific Gravity:	1.0

BLOOMINGDALES INC (Continued) **1006931295**

Year:	2008
Manifest Tracking Num:	001001185SKS
Import Ind:	N
Export Ind:	N
Discr Quantity Ind:	N
Discr Type Ind:	N
Discr Residue Ind:	N
Discr Partial Reject Ind:	N
Discr Full Reject Ind:	N
Manifest Ref Num:	Not reported
Alt Fac RCRA Id:	Not reported
Alt Fac Sign Date:	Not reported
Mgmt Method Type Code:	H061

Document ID:	Not reported
Manifest Status:	Not reported
Trans1 State ID:	TXR000050930
Trans2 State ID:	NJD071629976
Generator Ship Date:	2008-09-30
Trans1 Recv Date:	2008-09-30
Trans2 Recv Date:	2008-10-08
TSD Site Recv Date:	2008-10-09
Part A Recv Date:	Not reported
Part B Recv Date:	Not reported
Generator EPA ID:	NYR000117796
Trans1 EPA ID:	Not reported
Trans2 EPA ID:	Not reported
TSDF ID:	KYD053348108
Waste Code:	Not reported
Quantity:	400.0
Units:	P - Pounds
Number of Containers:	2.0
Container Type:	DM - Metal drums, barrels
Handling Method:	B Incineration, heat recovery, burning.
Specific Gravity:	1.0
Year:	2008
Manifest Tracking Num:	001253143SKS
Import Ind:	N
Export Ind:	N
Discr Quantity Ind:	N
Discr Type Ind:	N
Discr Residue Ind:	N
Discr Partial Reject Ind:	N
Discr Full Reject Ind:	N
Manifest Ref Num:	Not reported
Alt Fac RCRA Id:	Not reported
Alt Fac Sign Date:	Not reported
Mgmt Method Type Code:	H061

Document ID:	NYH1344879
Manifest Status:	Not reported
Trans1 State ID:	NYD986938645
Trans2 State ID:	Not reported
Generator Ship Date:	12/17/2003
Trans1 Recv Date:	12/17/2003

BLOOMINGDALES INC (Continued) **1006931295**

Trans2 Recv Date:	Not reported
TSD Site Recv Date:	12/18/2003
Part A Recv Date:	Not reported
Part B Recv Date:	Not reported
Generator EPA ID:	NYR000117796
Trans1 EPA ID:	NYD049836679
Trans2 EPA ID:	Not reported
TSDF ID:	2A456
Waste Code:	D008 - LEAD 5.0 MG/L TCLP
Quantity:	00400
Units:	P - Pounds
Number of Containers:	002
Container Type:	DM - Metal drums, barrels
Handling Method:	T Chemical, physical, or biological treatment.
Specific Gravity:	01.00
Year:	2003

Document ID:	NYH1344996
Manifest Status:	Not reported
Trans1 State ID:	NYD986938645
Trans2 State ID:	Not reported
Generator Ship Date:	11/04/2003
Trans1 Recv Date:	11/04/2003
Trans2 Recv Date:	Not reported
TSD Site Recv Date:	11/05/2003
Part A Recv Date:	Not reported
Part B Recv Date:	Not reported
Generator EPA ID:	NYR000117796
Trans1 EPA ID:	NYD049836679
Trans2 EPA ID:	Not reported
TSDF ID:	2A456
Waste Code:	D008 - LEAD 5.0 MG/L TCLP
Quantity:	00050
Units:	P - Pounds
Number of Containers:	001
Container Type:	DM - Metal drums, barrels
Handling Method:	T Chemical, physical, or biological treatment.
Specific Gravity:	01.00
Year:	2003

Click this hyperlink while viewing on your computer to access
64 additional NY_MANIFEST: record(s) in the EDR Site Report.

AV402 **502 WEST BROADWAY CLEANERS** **RCRA-NonGen** **1000136327**
SW **502 W BROADWAY** **FINDS** **NYD981086739**
1/8-1/4 **NEW YORK, NY 10012** **MANIFEST**
0.248 mi.
1312 ft. **Site 2 of 2 in cluster AV**

Relative:
Lower

Actual:
27 ft.

RCRA-NonGen:

Date form received by agency:	01/01/2007
Facility name:	502 WEST BROADWAY CLEANERS
Facility address:	502 W BROADWAY NEW YORK, NY 100124406
EPA ID:	NYD981086739
Mailing address:	W BROADWAY NEW YORK, NY 10012

502 WEST BROADWAY CLEANERS (Continued) **1000136327**

Contact: Not reported
Contact address: W BROADWAY
NEW YORK, NY 10012
Contact country: US
Contact telephone: Not reported
Contact email: Not reported
EPA Region: 02
Land type: Facility is not located on Indian land. Additional information is not known.
Classification: Non-Generator
Description: Handler: Non-Generators do not presently generate hazardous waste

Owner/Operator Summary:
Owner/operator name: Not reported
Owner/operator address: NOT REQUIRED
NOT REQUIRED, WY 99999
Owner/operator country: US
Owner/operator telephone: (212) 555-1212
Legal status: Private
Owner/Operator Type: Operator
Owner/Op start date: Not reported
Owner/Op end date: Not reported

Owner/operator name: Not reported
Owner/operator address: NOT REQUIRED
NOT REQUIRED, WY 99999
Owner/operator country: US
Owner/operator telephone: (212) 555-1212
Legal status: Private
Owner/Operator Type: Owner
Owner/Op start date: Not reported
Owner/Op end date: Not reported

Handler Activities Summary:
U.S. importer of hazardous waste: No
Mixed waste (haz. and radioactive): No
Recycler of hazardous waste: No
Transporter of hazardous waste: No
Treater, storer or disposer of HW: No
Underground injection activity: No
On-site burner exemption: No
Furnace exemption: No
Used oil fuel burner: No
Used oil processor: No
User oil refiner: No
Used oil fuel marketer to burner: No
Used oil Specification marketer: No
Used oil transfer facility: No
Used oil transporter: No

Historical Generators:
Date form received by agency: 01/01/2006
Facility name: 502 WEST BROADWAY CLEANERS
Classification: Not a generator, verified

Date form received by agency: 07/08/1999
Facility name: 502 WEST BROADWAY CLEANERS

502 WEST BROADWAY CLEANERS (Continued) **1000136327**

Classification: Not a generator, verified

Date form received by agency: 07/02/1985
Facility name: 502 WEST BROADWAY CLEANERS
Classification: Large Quantity Generator

Facility Has Received Notices of Violations:
Regulation violated: Not reported
Area of violation: Generators - Manifest
Date violation determined: 10/15/1987
Date achieved compliance: 10/17/1987
Violation lead agency: State
Enforcement action: WRITTEN INFORMAL
Enforcement action date: 10/15/1987
Enf. disposition status: Not reported
Enf. disp. status date: Not reported
Enforcement lead agency: State
Proposed penalty amount: Not reported
Final penalty amount: Not reported
Paid penalty amount: Not reported

Evaluation Action Summary:
Evaluation date: 10/15/1987
Evaluation: NON-FINANCIAL RECORD REVIEW
Area of violation: Generators - Manifest
Date achieved compliance: 10/17/1987
Evaluation lead agency: State

FINDS:

Registry ID: 110004397705

Environmental Interest/Information System
RCRAInfo is a national information system that supports the Resource Conservation and Recovery Act (RCRA) program through the tracking of events and activities related to facilities that generate, transport, and treat, store, or dispose of hazardous waste. RCRAInfo allows RCRA program staff to track the notification, permit, compliance, and corrective action activities required under RCRA.

NY MANIFEST:
EPA ID: NYD981086739
Country: USA
Mailing Name: WEST BROADWAY CLEANERS
Mailing Contact: WEST BROADWAY CLEANERS
Mailing Address: 502 WEST BROADWAY
Mailing Address 2: Not reported
Mailing City: NEW YORK
Mailing State: NY
Mailing Zip: 10012
Mailing Zip4: Not reported
Mailing Country: USA
Mailing Phone: 212-475-9284

502 WEST BROADWAY CLEANERS (Continued) **1000136327**

Document ID:	NJA0215389
Manifest Status:	Completed copy
Trans1 State ID:	NJDEPS869
Trans2 State ID:	Not reported
Generator Ship Date:	860728
Trans1 Recv Date:	860728
Trans2 Recv Date:	Not reported
TSD Site Recv Date:	860728
Part A Recv Date:	860805
Part B Recv Date:	860807
Generator EPA ID:	NYD981086739
Trans1 EPA ID:	ILD000805911
Trans2 EPA ID:	Not reported
TSDF ID:	NJD000768093
Waste Code:	F002 - HALO SOLV + STILL BOTTOMS FM REC OF SOLV
Quantity:	00840
Units:	P - Pounds
Number of Containers:	014
Container Type:	CW - Wooden boxes
Handling Method:	R Material recovery of more than 75 percent of the total material.
Specific Gravity:	100
Year:	86

Document ID:	NJA0185792
Manifest Status:	Completed copy
Trans1 State ID:	NJSWAS284
Trans2 State ID:	Not reported
Generator Ship Date:	860331
Trans1 Recv Date:	860331
Trans2 Recv Date:	Not reported
TSD Site Recv Date:	860331
Part A Recv Date:	860404
Part B Recv Date:	860404
Generator EPA ID:	NYD981086739
Trans1 EPA ID:	NJD002200046
Trans2 EPA ID:	Not reported
TSDF ID:	NJD002200046
Waste Code:	F002 - HALO SOLV + STILL BOTTOMS FM REC OF SOLV
Quantity:	00840
Units:	P - Pounds
Number of Containers:	014
Container Type:	CF - Fiber or plastic boxes, cartons
Handling Method:	R Material recovery of more than 75 percent of the total material.
Specific Gravity:	100
Year:	86

Document ID:	MNA5026658
Manifest Status:	Completed copy
Trans1 State ID:	NJDEPS869
Trans2 State ID:	Not reported
Generator Ship Date:	861114
Trans1 Recv Date:	861114
Trans2 Recv Date:	Not reported
TSD Site Recv Date:	861114
Part A Recv Date:	861124

502 WEST BROADWAY CLEANERS (Continued) **1000136327**

Part B Recv Date:	861201
Generator EPA ID:	NYD981086739
Trans1 EPA ID:	NJD000768093
Trans2 EPA ID:	Not reported
TSDF ID:	NJD000768093
Waste Code:	F002 - HALO SOLV + STILL BOTTOMS FM REC OF SOLV
Quantity:	00240
Units:	P - Pounds
Number of Containers:	004
Container Type:	DM - Metal drums, barrels
Handling Method:	R Material recovery of more than 75 percent of the total material.
Specific Gravity:	100
Year:	86

Document ID:	NJA0338026
Manifest Status:	Completed after the designated time period for a TSDF to get a copy to the DEC
Trans1 State ID:	NJDEPS869
Trans2 State ID:	Not reported
Generator Ship Date:	870727
Trans1 Recv Date:	870727
Trans2 Recv Date:	Not reported
TSD Site Recv Date:	870727
Part A Recv Date:	870730
Part B Recv Date:	870902
Generator EPA ID:	NYD981086739
Trans1 EPA ID:	ILD000805911
Trans2 EPA ID:	Not reported
TSDF ID:	NJD000768093
Waste Code:	F002 - HALO SOLV + STILL BOTTOMS FM REC OF SOLV
Quantity:	00140
Units:	P - Pounds
Number of Containers:	002
Container Type:	DM - Metal drums, barrels
Handling Method:	R Material recovery of more than 75 percent of the total material.
Specific Gravity:	100
Year:	87

Document ID:	NJA0907783
Manifest Status:	Completed after the designated time period for a TSDF to get a copy to the DEC
Trans1 State ID:	000000000
Trans2 State ID:	000000000
Generator Ship Date:	900613
Trans1 Recv Date:	900613
Trans2 Recv Date:	Not reported
TSD Site Recv Date:	900613
Part A Recv Date:	900801
Part B Recv Date:	900620
Generator EPA ID:	NYD981086739
Trans1 EPA ID:	ILD051060408
Trans2 EPA ID:	Not reported
TSDF ID:	NJD000768093
Waste Code:	F002 - HALO SOLV + STILL BOTTOMS FM REC OF SOLV
Quantity:	00140
Units:	P - Pounds
Number of Containers:	002

502 WEST BROADWAY CLEANERS (Continued) **1000136327**

Container Type:	DM - Metal drums, barrels
Handling Method:	B Incineration, heat recovery, burning.
Specific Gravity:	100
Year:	90

Document ID:	NJA0807313
Manifest Status:	Completed after the designated time period for a TSDF to get a copy to the DEC
Trans1 State ID:	000000000
Trans2 State ID:	000000000
Generator Ship Date:	900530
Trans1 Recv Date:	900530
Trans2 Recv Date:	Not reported
TSD Site Recv Date:	900530
Part A Recv Date:	900727
Part B Recv Date:	900606
Generator EPA ID:	NYD981086739
Trans1 EPA ID:	ILD051060408
Trans2 EPA ID:	Not reported
TSDF ID:	NJD000768093
Waste Code:	F002 - HALO SOLV + STILL BOTTOMS FM REC OF SOLV
Quantity:	00140
Units:	P - Pounds
Number of Containers:	002
Container Type:	DM - Metal drums, barrels
Handling Method:	B Incineration, heat recovery, burning.
Specific Gravity:	100
Year:	90

Document ID:	NJA0928242
Manifest Status:	Completed after the designated time period for a TSDF to get a copy to the DEC
Trans1 State ID:	000000000
Trans2 State ID:	000000000
Generator Ship Date:	900809
Trans1 Recv Date:	900809
Trans2 Recv Date:	Not reported
TSD Site Recv Date:	900809
Part A Recv Date:	900830
Part B Recv Date:	900907
Generator EPA ID:	NYD981086739
Trans1 EPA ID:	ILD051060408
Trans2 EPA ID:	Not reported
TSDF ID:	NJD000768093
Waste Code:	D001 - NON-LISTED IGNITABLE WASTES
Quantity:	00070
Units:	P - Pounds
Number of Containers:	001
Container Type:	DM - Metal drums, barrels
Handling Method:	R Material recovery of more than 75 percent of the total material.
Specific Gravity:	100
Year:	90

Document ID:	NJA0928488
Manifest Status:	Completed after the designated time period for a TSDF to get a copy to the DEC
Trans1 State ID:	000000000

502 WEST BROADWAY CLEANERS (Continued) **1000136327**

Trans2 State ID:	000000000
Generator Ship Date:	900712
Trans1 Recv Date:	900712
Trans2 Recv Date:	Not reported
TSD Site Recv Date:	900712
Part A Recv Date:	900813
Part B Recv Date:	900730
Generator EPA ID:	NYD981086739
Trans1 EPA ID:	ILD051060408
Trans2 EPA ID:	Not reported
TSDF ID:	NJD000768093
Waste Code:	F002 - HALO SOLV + STILL BOTTOMS FM REC OF SOLV
Quantity:	00140
Units:	P - Pounds
Number of Containers:	002
Container Type:	DF - Fiberboard or plastic drums (glass)
Handling Method:	B Incineration, heat recovery, burning.
Specific Gravity:	100
Year:	90

Document ID:	NJA1089666
Manifest Status:	Completed after the designated time period for a TSDF to get a copy to the DEC
Trans1 State ID:	NJDEPS869
Trans2 State ID:	Not reported
Generator Ship Date:	901004
Trans1 Recv Date:	901004
Trans2 Recv Date:	Not reported
TSD Site Recv Date:	901004
Part A Recv Date:	901030
Part B Recv Date:	901105
Generator EPA ID:	NYD981086739
Trans1 EPA ID:	ILD051060408
Trans2 EPA ID:	Not reported
TSDF ID:	NJD000768093
Waste Code:	F002 - HALO SOLV + STILL BOTTOMS FM REC OF SOLV
Quantity:	00140
Units:	P - Pounds
Number of Containers:	002
Container Type:	DM - Metal drums, barrels
Handling Method:	B Incineration, heat recovery, burning.
Specific Gravity:	100
Year:	90

Document ID:	NJA1135248
Manifest Status:	Completed copy
Trans1 State ID:	NJDEPS869
Trans2 State ID:	Not reported
Generator Ship Date:	910322
Trans1 Recv Date:	910322
Trans2 Recv Date:	Not reported
TSD Site Recv Date:	910322
Part A Recv Date:	910329
Part B Recv Date:	910404
Generator EPA ID:	NYD981086739
Trans1 EPA ID:	ILD051060408

502 WEST BROADWAY CLEANERS (Continued) **1000136327**

Trans2 EPA ID:	Not reported
TSDF ID:	NJD000768093
Waste Code:	F002 - HALO SOLV + STILL BOTTOMS FM REC OF SOLV
Quantity:	00140
Units:	P - Pounds
Number of Containers:	002
Container Type:	DM - Metal drums, barrels
Handling Method:	B Incineration, heat recovery, burning.
Specific Gravity:	100
Year:	91

Document ID:	NJA0244196
Manifest Status:	Completed copy
Trans1 State ID:	NJDEPS869
Trans2 State ID:	Not reported
Generator Ship Date:	861212
Trans1 Recv Date:	861212
Trans2 Recv Date:	Not reported
TSD Site Recv Date:	861212
Part A Recv Date:	861229
Part B Recv Date:	861229
Generator EPA ID:	NYD981086739
Trans1 EPA ID:	ILD000805911
Trans2 EPA ID:	Not reported
TSDF ID:	NJD000768093
Waste Code:	F002 - HALO SOLV + STILL BOTTOMS FM REC OF SOLV
Quantity:	00240
Units:	P - Pounds
Number of Containers:	004
Container Type:	DM - Metal drums, barrels
Handling Method:	R Material recovery of more than 75 percent of the total material.
Specific Gravity:	100
Year:	86

Document ID:	NJA0301090
Manifest Status:	Completed copy
Trans1 State ID:	NJDEPS869
Trans2 State ID:	Not reported
Generator Ship Date:	870521
Trans1 Recv Date:	870521
Trans2 Recv Date:	Not reported
TSD Site Recv Date:	870521
Part A Recv Date:	870528
Part B Recv Date:	870603
Generator EPA ID:	NYD981086739
Trans1 EPA ID:	NJD000768093
Trans2 EPA ID:	Not reported
TSDF ID:	NJD000768093
Waste Code:	F002 - HALO SOLV + STILL BOTTOMS FM REC OF SOLV
Quantity:	00245
Units:	P - Pounds
Number of Containers:	004
Container Type:	DM - Metal drums, barrels
Handling Method:	R Material recovery of more than 75 percent of the total material.
Specific Gravity:	100

502 WEST BROADWAY CLEANERS (Continued) **1000136327**

Year: 87

Document ID: MNA5055298
Manifest Status: Completed copy
Trans1 State ID: NJDEPS869
Trans2 State ID: Not reported
Generator Ship Date: 870425
Trans1 Recv Date: 870425
Trans2 Recv Date: Not reported
TSD Site Recv Date: 870425
Part A Recv Date: 870507
Part B Recv Date: 870508
Generator EPA ID: NYD981086739
Trans1 EPA ID: NJD000768093
Trans2 EPA ID: Not reported
TSDF ID: NJD000768093
Waste Code: F002 - HALO SOLV + STILL BOTTOMS FM REC OF SOLV
Quantity: 00350
Units: P - Pounds
Number of Containers: 005
Container Type: DM - Metal drums, barrels
Handling Method: R Material recovery of more than 75 percent of the total material.
Specific Gravity: 100
Year: 87

Document ID: NJA0319947
Manifest Status: Completed copy
Trans1 State ID: NJDEPS869
Trans2 State ID: Not reported
Generator Ship Date: 870618
Trans1 Recv Date: 870618
Trans2 Recv Date: Not reported
TSD Site Recv Date: 870618
Part A Recv Date: 870626
Part B Recv Date: 870709
Generator EPA ID: NYD981086739
Trans1 EPA ID: ILD000805911
Trans2 EPA ID: Not reported
TSDF ID: NJD000768093
Waste Code: F002 - HALO SOLV + STILL BOTTOMS FM REC OF SOLV
Quantity: 00280
Units: P - Pounds
Number of Containers: 004
Container Type: DM - Metal drums, barrels
Handling Method: R Material recovery of more than 75 percent of the total material.
Specific Gravity: 100
Year: 87

Document ID: NJA0364543
Manifest Status: Completed copy
Trans1 State ID: NJDEPS869
Trans2 State ID: Not reported
Generator Ship Date: 871012
Trans1 Recv Date: 871012

502 WEST BROADWAY CLEANERS (Continued) **1000136327**

Trans2 Recv Date:	Not reported
TSD Site Recv Date:	871012
Part A Recv Date:	871020
Part B Recv Date:	871021
Generator EPA ID:	NYD981086739
Trans1 EPA ID:	NJD000768093
Trans2 EPA ID:	Not reported
TSDF ID:	NJD000768093
Waste Code:	F002 - HALO SOLV + STILL BOTTOMS FM REC OF SOLV
Quantity:	00140
Units:	P - Pounds
Number of Containers:	002
Container Type:	DM - Metal drums, barrels
Handling Method:	R Material recovery of more than 75 percent of the total material.
Specific Gravity:	100
Year:	87

Document ID:	NJA1088086
Manifest Status:	Completed after the designated time period for a TSDF to get a copy to the DEC
Trans1 State ID:	NJDEPS869
Trans2 State ID:	Not reported
Generator Ship Date:	901128
Trans1 Recv Date:	901128
Trans2 Recv Date:	Not reported
TSD Site Recv Date:	901128
Part A Recv Date:	901231
Part B Recv Date:	910109
Generator EPA ID:	NYD981086739
Trans1 EPA ID:	ILD051060408
Trans2 EPA ID:	Not reported
TSDF ID:	NJD000768093
Waste Code:	F002 - HALO SOLV + STILL BOTTOMS FM REC OF SOLV
Quantity:	00120
Units:	P - Pounds
Number of Containers:	002
Container Type:	DM - Metal drums, barrels
Handling Method:	B Incineration, heat recovery, burning.
Specific Gravity:	100
Year:	90

Document ID:	NJA0906263
Manifest Status:	Completed after the designated time period for a TSDF to get a copy to the DEC
Trans1 State ID:	000000000
Trans2 State ID:	000000000
Generator Ship Date:	900904
Trans1 Recv Date:	900904
Trans2 Recv Date:	Not reported
TSD Site Recv Date:	900904
Part A Recv Date:	901003
Part B Recv Date:	900911
Generator EPA ID:	NYD981086739
Trans1 EPA ID:	ILD051060408
Trans2 EPA ID:	Not reported
TSDF ID:	NJD000768093
Waste Code:	F002 - HALO SOLV + STILL BOTTOMS FM REC OF SOLV

502 WEST BROADWAY CLEANERS (Continued) **1000136327**

Quantity:	00350
Units:	P - Pounds
Number of Containers:	005
Container Type:	DM - Metal drums, barrels
Handling Method:	B Incineration, heat recovery, burning.
Specific Gravity:	100
Year:	90

Document ID:	NJA1060362
Manifest Status:	Completed copy
Trans1 State ID:	032921
Trans2 State ID:	Not reported
Generator Ship Date:	901029
Trans1 Recv Date:	901029
Trans2 Recv Date:	Not reported
TSD Site Recv Date:	901029
Part A Recv Date:	901116
Part B Recv Date:	901114
Generator EPA ID:	NYD981086739
Trans1 EPA ID:	ILD051060408
Trans2 EPA ID:	Not reported
TSDF ID:	NJD000768093
Waste Code:	F002 - HALO SOLV + STILL BOTTOMS FM REC OF SOLV
Quantity:	00140
Units:	P - Pounds
Number of Containers:	002
Container Type:	DM - Metal drums, barrels
Handling Method:	B Incineration, heat recovery, burning.
Specific Gravity:	100
Year:	90

Document ID:	NJA0348370
Manifest Status:	Completed copy
Trans1 State ID:	NJDEPS869
Trans2 State ID:	Not reported
Generator Ship Date:	870917
Trans1 Recv Date:	870917
Trans2 Recv Date:	Not reported
TSD Site Recv Date:	870917
Part A Recv Date:	870930
Part B Recv Date:	870929
Generator EPA ID:	NYD981086739
Trans1 EPA ID:	NJD000768093
Trans2 EPA ID:	Not reported
TSDF ID:	NJD000768093
Waste Code:	F002 - HALO SOLV + STILL BOTTOMS FM REC OF SOLV
Quantity:	00280
Units:	P - Pounds
Number of Containers:	004
Container Type:	DM - Metal drums, barrels
Handling Method:	R Material recovery of more than 75 percent of the total material.
Specific Gravity:	100
Year:	87

502 WEST BROADWAY CLEANERS (Continued) **1000136327**

Document ID:	MNA5049271
Manifest Status:	Completed copy
Trans1 State ID:	NJDEPS869
Trans2 State ID:	Not reported
Generator Ship Date:	870309
Trans1 Recv Date:	870309
Trans2 Recv Date:	Not reported
TSD Site Recv Date:	870309
Part A Recv Date:	870327
Part B Recv Date:	870331
Generator EPA ID:	NYD981086739
Trans1 EPA ID:	NJD000768093
Trans2 EPA ID:	Not reported
TSDF ID:	NJD000768093
Waste Code:	F002 - HALO SOLV + STILL BOTTOMS FM REC OF SOLV
Quantity:	00120
Units:	P - Pounds
Number of Containers:	002
Container Type:	DM - Metal drums, barrels
Handling Method:	R Material recovery of more than 75 percent of the total material.
Specific Gravity:	100
Year:	87

Click this hyperlink while viewing on your computer to access
56 additional NY_MANIFEST: record(s) in the EDR Site Report.

AT403 **134 SPRING STREET** **AST** **U003384534**
WSW **134 SPRING STREET** **HIST AST** **N/A**
1/8-1/4 **NEW YORK, NY 10012**
0.248 mi.
1312 ft. **Site 3 of 4 in cluster AT**

Relative:
Lower

Actual:
19 ft.

AST:

Region:	STATE
DEC Region:	2
Site Status:	Active
Facility Id:	2-098388
Program Type:	PBS
UTM X:	584428.68654999998
UTM Y:	4508595.45266
Expiration Date:	2016/09/08

Affiliation Records:

Site Id:	2866
Affiliation Type:	Owner
Company Name:	CALLIOPE REALTY ASSOCIATES, LLC
Contact Type:	PROPERTY MGR
Contact Name:	CARA HOGUE
Address1:	84 WOOSTER STREET ROOM 302
Address2:	Not reported
City:	NEW YORK
State:	NY
Zip Code:	10012
Country Code:	001
Phone:	(212) 219-9552
Phone Ext:	Not reported
Email:	Not reported
Fax Number:	Not reported

134 SPRING STREET (Continued) **U003384534**

Modified By:	MSBAPTIS
Date Last Modified:	1/4/2012
Site Id:	2866
Affiliation Type:	Mail Contact
Company Name:	CALLIOPE ASSOC
Contact Type:	Not reported
Contact Name:	CARA HOGUE
Address1:	84 WOOSTER STREET ROOM 302
Address2:	Not reported
City:	NEW YORK
State:	NY
Zip Code:	10012
Country Code:	001
Phone:	(212) 219-9552
Phone Ext:	Not reported
Email:	Not reported
Fax Number:	Not reported
Modified By:	MSBAPTIS
Date Last Modified:	1/4/2012
Site Id:	2866
Affiliation Type:	On-Site Operator
Company Name:	134 SPRING STREET
Contact Type:	Not reported
Contact Name:	JUAN SANTANA
Address1:	Not reported
Address2:	Not reported
City:	Not reported
State:	NN
Zip Code:	Not reported
Country Code:	001
Phone:	(212) 431-7042
Phone Ext:	Not reported
Email:	Not reported
Fax Number:	Not reported
Modified By:	TRANSLAT
Date Last Modified:	3/4/2004
Site Id:	2866
Affiliation Type:	Emergency Contact
Company Name:	CALLIOPE ASSOC
Contact Type:	Not reported
Contact Name:	BONNY RICA
Address1:	Not reported
Address2:	Not reported
City:	Not reported
State:	NN
Zip Code:	Not reported
Country Code:	999
Phone:	(212) 219-9552
Phone Ext:	Not reported
Email:	Not reported
Fax Number:	Not reported
Modified By:	msbaptis
Date Last Modified:	3/22/2007

134 SPRING STREET (Continued) **U003384534**

Equipment Records:

A00 - Tank Internal Protection - None
D01 - Pipe Type - Steel/Carbon Steel/Iron
J02 - Dispenser - Suction
L09 - Piping Leak Detection - Exempt Suction Piping
A00 - Tank Internal Protection - None
D01 - Pipe Type - Steel/Carbon Steel/Iron
J02 - Dispenser - Suction
C00 - Pipe Location - No Piping
F00 - Pipe External Protection - None
I04 - Overfill - Product Level Gauge (A/G)
C00 - Pipe Location - No Piping
F00 - Pipe External Protection - None
I04 - Overfill - Product Level Gauge (A/G)
G03 - Tank Secondary Containment - Vault (w/o access)
G03 - Tank Secondary Containment - Vault (w/o access)
E00 - Piping Secondary Containment - None
H00 - Tank Leak Detection - None
H00 - Tank Leak Detection - None
B00 - Tank External Protection - None
K00 - Spill Prevention - None
B00 - Tank External Protection - None

Tank Info:

Tank Number:	001
Tank Id:	3919
Tank Location:	1
Tank Type:	Steel/Carbon Steel/Iron
Tank Status:	Closed - Removed
Tank Model:	Not reported
Pipe Model:	Not reported
Install Date:	10/01/1993
Capacity Gallons:	4000
Tightness Test Method:	NN
Date Test:	Not reported
Next Test Date:	Not reported
Date Tank Closed:	10/01/1993
Register:	True
Modified By:	TRANSLAT
Last Modified:	03/04/2004

Tank Number:	002
Tank Id:	53979
Tank Location:	3
Tank Type:	Steel/Carbon Steel/Iron
Tank Status:	In Service
Tank Model:	Not reported
Pipe Model:	Not reported
Install Date:	10/01/1993
Capacity Gallons:	4000
Tightness Test Method:	NN
Date Test:	Not reported
Next Test Date:	Not reported
Date Tank Closed:	Not reported
Register:	True

134 SPRING STREET (Continued) **U003384534**

Modified By: MSBAPTIS
Last Modified: 01/04/2012

HIST AST:
PBS Number: 2-098388
SWIS Code: 6201
Operator: JUAN SANTANA
Facility Phone: (212) 431-7042
Facility Addr2: 134 SPRING STREET
Facility Type: OTHER
Emergency: SPRE REALTY LTD.
Emergency Tel: (212) 343-1909
Old PBSNO: Not reported
Date Inspected: Not reported
Inspector: Not reported
Result of Inspection: Not reported
Owner Name: CALLIOPE ASSOC. C/O SPRE REALTY LTD.
Owner Address: 84 WOOSTER STREET ROOM 303
Owner City,St,Zip: NEW YORK, NY 10012
Federal ID: Not reported
Owner Tel: (212) 226-3000
Owner Type: Corporate/Commercial
Owner Subtype: Not reported
Mailing Contact: Not reported
Mailing Name: CALLIOPE ASSOC
Mailing Address: C/O SPRE REALTY LTD.
Mailing Address 2: 84 WOOSTER STREET
Mailing City,St,Zip: NEW YORK, NY 10012
Mailing Telephone: (212) 343-1909
Owner Mark: First Owner
Facility Status: 1 - Active PBS facility, i.e. total capacity of the PBS tanks is greater than 1,100 gallons, regardless if Subpart 360-14 tanks exist or not at the facility.
Certification Flag: False
Certification Date: 03/11/1998
Expiration: 03/24/2002
Renew Flag: False
Renew Date: 20011113
Total Capacity: 4000
FAMT: True
Facility Screen: No Missing Data
Owner Screen: No Missing Data
Tank Screen: Minor Data Missing
Dead Letter: False
CBS Number: Not reported
Town or City: NEW YORK CITY
County Code: 62
Town or City Code: 01
Region: 2

Tank ID: 001
Tank Location: ABOVEGROUND
Tank Status: Closed-Removed
Install Date: 19931001
Capacity (Gal): 4000
Product Stored: NOS 5 OR 6 FUEL OIL
Tank Type: Steel/carbon steel

134 SPRING STREET (Continued) **U003384534**

Tank Internal:	Not reported
Tank External:	Not reported
Pipe Location:	Not reported
Pipe Type:	STEEL/IRON
Pipe Internal:	Not reported
Pipe External:	Not reported
Tank Containment:	Diking
Leak Detection:	0
Overfill Protection:	4
Dispenser Method:	Suction
Date Tested:	Not reported
Next Test Date:	Not reported
Missing Data for Tank:	Minor Data Missing
Date Closed:	10/01/1993
Test Method:	Not reported
Deleted:	False
Updated:	True
SPDES Number:	Not reported
Lat/Long:	Not reported

Tank ID:	002
Tank Location:	ABOVEGROUND ON SADDLES LEGS, STILTS, RACK, OR CRADLE
Tank Status:	In Service
Install Date:	19931001
Capacity (Gal):	4000
Product Stored:	NOS 1,2, OR 4 FUEL OIL
Tank Type:	Steel/carbon steel
Tank Internal:	Not reported
Tank External:	Not reported
Pipe Location:	Not reported
Pipe Type:	STEEL/IRON
Pipe Internal:	Not reported
Pipe External:	Not reported
Tank Containment:	Diking
Leak Detection:	0
Overfill Protection:	4
Dispenser Method:	Suction
Date Tested:	Not reported
Next Test Date:	Not reported
Missing Data for Tank:	Minor Data Missing
Date Closed:	Not reported
Test Method:	Not reported
Deleted:	False
Updated:	True
SPDES Number:	Not reported
Lat/Long:	Not reported

AU404 **457-461 LOFT SPACES INC** **HIST UST** **U001836918**
WNW **459 WEST BROADWAY** **N/A**
1/8-1/4 **NEW YORK, NY 10012**
0.250 mi.
1318 ft. **Site 2 of 3 in cluster AU**

Relative:
Lower

Actual:
21 ft.

HIST UST:

PBS Number:	2-323489
SPDES Number:	Not reported
Emergency Contact:	STEPHEN MASULLO
Emergency Telephone:	(212) 182-4961
Operator:	457-461 LOFT SPACES INC
Operator Telephone:	(212) 505-9531
Owner Name:	457-461 LOFT SPACES INC
Owner Address:	459 WEST BROADWAY
Owner City,St,Zip:	NEW YORK, NY 10012
Owner Telephone:	(212) 505-9531
Owner Type:	Corporate/Commercial
Owner Subtype:	Not reported
Mailing Name:	457-461 LOFT SPACES INC
Mailing Address:	459 WEST BROADWAY
Mailing Address 2:	Not reported
Mailing City,St,Zip:	NEW YORK, NY 10012
Mailing Contact:	STEPHEN MASULLO
Mailing Telephone:	(212) 777-4332
Owner Mark:	First Owner
Facility Status:	1 - Active PBS facility, i.e. total capacity of the PBS tanks is greater than 1,100 gallons, regardless if Subpart 360-14 tanks exist or not at the facility.
Facility Addr2:	459 WEST BROADWAY
SWIS ID:	6201
Old PBS Number:	Not reported
Facility Type:	APARTMENT BUILDING
Inspected Date:	Not reported
Inspector:	Not reported
Inspection Result:	Not reported
Federal ID:	Not reported
Certification Flag:	False
Certification Date:	11/16/2001
Expiration Date:	12/23/2006
Renew Flag:	False
Renewal Date:	Not reported
Total Capacity:	2000
FAMT:	True
Facility Screen:	No Missing Data
Owner Screen:	No Missing Data
Tank Screen:	Minor Data Missing
Dead Letter:	False
CBS Number:	Not reported
Town or City:	NEW YORK CITY
County Code:	62
Town or City:	01
Region:	2
Tank Id:	001
Tank Location:	UNDERGROUND, VAULTED, WITH ACCESS
Tank Status:	In Service
Install Date:	19741201
Capacity (gals):	2000

457-461 LOFT SPACES INC (Continued) **U001836918**

Product Stored:	NOS 1,2, OR 4 FUEL OIL
Tank Type:	Steel/carbon steel
Tank Internal:	Epoxy Liner
Tank External:	Jacketed
Pipe Location:	Underground
Pipe Type:	STEEL/IRON
Pipe Internal:	Not reported
Pipe External:	Not reported
Second Containment:	Diking
Leak Detection:	None
Overfill Prot:	Product Level Gauge
Dispenser:	Suction
Date Tested:	Not reported
Next Test Date:	Not reported
Missing Data for Tank:	Minor Data Missing
Date Closed:	Not reported
Test Method:	Not reported
Deleted:	False
Updated:	True
Lat/long:	Not reported

AU405 **457-461 LOFT SPACES INC** **UST** **U004077347**
WNW **459 WEST BROADWAY** **N/A**
1/8-1/4 **NEW YORK, NY 10012**
0.250 mi.
1318 ft. **Site 3 of 3 in cluster AU**

Relative:
Lower

Actual:
21 ft.

UST:

Facility Id:	2-323489
Region:	STATE
DEC Region:	2
Site Status:	Active
Program Type:	PBS
Expiration Date:	2016/12/23
UTM X:	584417.49878000002
UTM Y:	4508828.7977900002

Affiliation Records:

Site Id:	15116
Affiliation Type:	Owner
Company Name:	457-461 LOFT SPACES INC
Contact Type:	MANAGING AGENT
Contact Name:	ARNOLD S. WARWICK
Address1:	459 WEST BROADWAY
Address2:	Not reported
City:	NEW YORK
State:	NY
Zip Code:	10012
Country Code:	001
Phone:	(212) 663-6500
Phone Ext:	Not reported
Email:	Not reported
Fax Number:	Not reported
Modified By:	BVCAMPBE
Date Last Modified:	10/31/2011

Site Id:	15116
Affiliation Type:	Mail Contact

457-461 LOFT SPACES INC (Continued) **U004077347**

Company Name:	C/O 457-461 LOFT SPACES INC
Contact Type:	Not reported
Contact Name:	ARNOLD S. WARWICK & CO., LTD.
Address1:	41 GREAT JONES ST
Address2:	Not reported
City:	NEW YORK
State:	NY
Zip Code:	10012
Country Code:	001
Phone:	(212) 633-6500
Phone Ext:	Not reported
Email:	Not reported
Fax Number:	Not reported
Modified By:	BVCAMPBE
Date Last Modified:	10/31/2011

Site Id:	15116
Affiliation Type:	On-Site Operator
Company Name:	457-461 LOFT SPACES INC
Contact Type:	Not reported
Contact Name:	457-461 LOFT SPACES INC
Address1:	Not reported
Address2:	Not reported
City:	Not reported
State:	NN
Zip Code:	Not reported
Country Code:	001
Phone:	(212) 777-4332
Phone Ext:	Not reported
Email:	Not reported
Fax Number:	Not reported
Modified By:	DXLIVING
Date Last Modified:	12/26/2006

Site Id:	15116
Affiliation Type:	Emergency Contact
Company Name:	457-461 LOFT SPACES INC
Contact Type:	Not reported
Contact Name:	STEPHEN MASULLO
Address1:	Not reported
Address2:	Not reported
City:	Not reported
State:	NN
Zip Code:	Not reported
Country Code:	999
Phone:	(212) 777-4332
Phone Ext:	Not reported
Email:	Not reported
Fax Number:	Not reported
Modified By:	BVCAMPBE
Date Last Modified:	10/31/2011

Equipment Records:

D01 - Pipe Type - Steel/Carbon Steel/Iron
J02 - Dispenser - Suction
L09 - Piping Leak Detection - Exempt Suction Piping
F00 - Pipe External Protection - None

457-461 LOFT SPACES INC (Continued) **U004077347**

I04 - Overfill - Product Level Gauge (A/G)
H00 - Tank Leak Detection - None
A01 - Tank Internal Protection - Epoxy Liner
B05 - Tank External Protection - Jacketed
C02 - Pipe Location - Underground/On-ground
G03 - Tank Secondary Containment - Vault (w/o access)

Tank Info:

Site ID:	15116
Tank Number:	001
Tank ID:	20047
Tank Status:	In Service
Tank Model:	Not reported
Pipe Model:	Not reported
Install Date:	12/01/1974
Capacity Gallons:	2000
Tightness Test Method:	NN
Next Test Date:	Not reported
Date Tank Closed:	Not reported
Tank Location:	6
Tank Type:	Steel/carbon steel
Date Test:	Not reported
Register:	True
Modified By:	TRANSLAT
Last Modified:	03/04/2004

AN406 **176 ELIZABETH ST** **AST** **U003387775**
SSE **176 ELIZABETH ST** **HIST AST** **N/A**
1/8-1/4 **NEW YORK, NY 10012**
0.250 mi.
1319 ft. **Site 4 of 5 in cluster AN**

Relative:
Lower

Actual:
39 ft.

AST:

Region:	STATE
DEC Region:	2
Site Status:	Active
Facility Id:	2-234354
Program Type:	PBS
UTM X:	584927.17636000004
UTM Y:	4508259.0964799998
Expiration Date:	2008/04/01

Affiliation Records:

Site Id:	8575
Affiliation Type:	Owner
Company Name:	SPRING STREET ASSETS INC
Contact Type:	Not reported
Contact Name:	Not reported
Address1:	117-18 QUEENS BLVD
Address2:	Not reported
City:	FOREST HILLS
State:	NY
Zip Code:	11375
Country Code:	001
Phone:	(212) 807-6640
Phone Ext:	Not reported
Email:	Not reported
Fax Number:	Not reported

176 ELIZABETH ST (Continued) **U003387775**

Modified By:	TRANSLAT
Date Last Modified:	3/4/2004
Site Id:	8575
Affiliation Type:	Mail Contact
Company Name:	SPRING STREET ASSETS INC
Contact Type:	Not reported
Contact Name:	ROBERT FARHADIAN
Address1:	117-18 QUEENS BLVD
Address2:	Not reported
City:	FOREST HILLS
State:	NY
Zip Code:	11375
Country Code:	001
Phone:	(212) 807-6640
Phone Ext:	Not reported
Email:	Not reported
Fax Number:	Not reported
Modified By:	TRANSLAT
Date Last Modified:	3/4/2004
Site Id:	8575
Affiliation Type:	On-Site Operator
Company Name:	176 ELIZABETH ST
Contact Type:	Not reported
Contact Name:	FILIMINA MANELLA
Address1:	Not reported
Address2:	Not reported
City:	Not reported
State:	NN
Zip Code:	Not reported
Country Code:	001
Phone:	(212) 925-1317
Phone Ext:	Not reported
Email:	Not reported
Fax Number:	Not reported
Modified By:	TRANSLAT
Date Last Modified:	3/4/2004
Site Id:	8575
Affiliation Type:	Emergency Contact
Company Name:	SPRING STREET ASSETS INC
Contact Type:	Not reported
Contact Name:	ROBERT FARHADIAN
Address1:	Not reported
Address2:	Not reported
City:	Not reported
State:	NN
Zip Code:	Not reported
Country Code:	001
Phone:	(212) 807-6640
Phone Ext:	Not reported
Email:	Not reported
Fax Number:	Not reported
Modified By:	TRANSLAT
Date Last Modified:	3/4/2004

176 ELIZABETH ST (Continued) **U003387775**

Equipment Records:

F00 - Pipe External Protection - None
G00 - Tank Secondary Containment - None
A00 - Tank Internal Protection - None
B99 - Tank External Protection - Other
D01 - Pipe Type - Steel/Carbon Steel/Iron
J02 - Dispenser - Suction
L09 - Piping Leak Detection - Exempt Suction Piping
C01 - Pipe Location - Aboveground
H00 - Tank Leak Detection - None
I01 - Overfill - Float Vent Valve

Tank Info:

Tank Number:	001
Tank Id:	12555
Tank Location:	1
Tank Type:	Steel/Carbon Steel/Iron
Tank Status:	In Service
Tank Model:	Not reported
Pipe Model:	Not reported
Install Date:	Not reported
Capacity Gallons:	1500
Tightness Test Method:	NN
Date Test:	Not reported
Next Test Date:	Not reported
Date Tank Closed:	Not reported
Register:	True
Modified By:	TRANSLAT
Last Modified:	03/04/2004

HIST AST:

PBS Number:	2-234354
SWIS Code:	6201
Operator:	IDA KUNDA
Facility Phone:	(718) 851-7293
Facility Addr2:	176 ELIZABETH ST
Facility Type:	Not reported
Emergency:	IDA KUNDA
Emergency Tel:	(718) 851-7293
Old PBSNO:	Not reported
Date Inspected:	Not reported
Inspector:	Not reported
Result of Inspection:	Not reported
Owner Name:	IDA KUNDA
Owner Address:	5100 15TH AVE
Owner City,St,Zip:	BROOKLYN, NY 11219
Federal ID:	Not reported
Owner Tel:	(718) 851-7293
Owner Type:	Private Resident
Owner Subtype:	Not reported
Mailing Contact:	SUPER FACILITY MANAGER
Mailing Name:	176 ELIZABETH STREET
Mailing Address:	176 ELIZABETH STREET
Mailing Address 2:	Not reported
Mailing City,St,Zip:	NEW YORK, NY 10012
Mailing Telephone:	(718) 851-7293

176 ELIZABETH ST (Continued) **U003387775**

Owner Mark:	First Owner
Facility Status:	1 - Active PBS facility, i.e. total capacity of the PBS tanks is greater than 1,100 gallons, regardless if Subpart 360-14 tanks exist or not at the facility.
Certification Flag:	False
Certification Date:	04/02/1998
Expiration:	07/10/1997
Renew Flag:	False
Renew Date:	Not reported
Total Capacity:	1200
FAMT:	True
Facility Screen:	Minor Data Missing
Owner Screen:	Minor Data Missing
Tank Screen:	Minor Data Missing
Dead Letter:	False
CBS Number:	Not reported
Town or City:	NEW YORK CITY
County Code:	62
Town or City Code:	01
Region:	2

Tank ID:	001
Tank Location:	ABOVEGROUND
Tank Status:	In Service
Install Date:	Not reported
Capacity (Gal):	1200
Product Stored:	NOS 1,2, OR 4 FUEL OIL
Tank Type:	Steel/carbon steel
Tank Internal:	Not reported
Tank External:	Not reported
Pipe Location:	Not reported
Pipe Type:	STEEL/IRON
Pipe Internal:	Not reported
Pipe External:	Not reported
Tank Containment:	None
Leak Detection:	0
Overfill Protection:	4
Dispenser Method:	Suction
Date Tested:	Not reported
Next Test Date:	Not reported
Missing Data for Tank:	Minor Data Missing
Date Closed:	Not reported
Test Method:	Not reported
Deleted:	False
Updated:	False
SPDES Number:	Not reported
Lat/Long:	Not reported

AW407 **PARK LANE MGMT CORP** **AST** **A100359419**
South **70-80 KENMARE ST** **N/A**
1/8-1/4 **NY, NY 10012**
0.250 mi.
1320 ft. **Site 1 of 2 in cluster AW**

Relative:
Lower

Actual:
36 ft.

AST:

Region:	STATE
DEC Region:	2
Site Status:	Active
Facility Id:	2-611707
Program Type:	PBS
UTM X:	Not reported
UTM Y:	Not reported
Expiration Date:	2013/07/09

Affiliation Records:

Site Id:	457968
Affiliation Type:	Owner
Company Name:	MANNY HAIMOF
Contact Type:	AGENT
Contact Name:	MANNY HAIMOF
Address1:	PO BOX 1076 COOPER STATION
Address2:	Not reported
City:	NY
State:	NY
Zip Code:	10276
Country Code:	001
Phone:	(212) 228-8975
Phone Ext:	Not reported
Email:	Not reported
Fax Number:	Not reported
Modified By:	MSBAPTIS
Date Last Modified:	11/15/2011

Site Id:	457968
Affiliation Type:	Mail Contact
Company Name:	PARK LANE MGMT COMP
Contact Type:	Not reported
Contact Name:	MANNY HAIMOF
Address1:	PO BOX 1076 COOPER STATION
Address2:	Not reported
City:	NY
State:	NY
Zip Code:	10276
Country Code:	001
Phone:	(212) 228-8975
Phone Ext:	Not reported
Email:	Not reported
Fax Number:	Not reported
Modified By:	MSBAPTIS
Date Last Modified:	11/15/2011

Site Id:	457968
Affiliation Type:	On-Site Operator
Company Name:	PARK LANE MGMT CORP
Contact Type:	Not reported
Contact Name:	LUCILLE
Address1:	Not reported
Address2:	Not reported

PARK LANE MGMT CORP (Continued) **A100359419**

City:	Not reported
State:	NN
Zip Code:	Not reported
Country Code:	001
Phone:	(212) 219-8859
Phone Ext:	Not reported
Email:	Not reported
Fax Number:	Not reported
Modified By:	MSBAPTIS
Date Last Modified:	11/15/2011

Site Id:	457968
Affiliation Type:	Emergency Contact
Company Name:	MANNY HAIMOF
Contact Type:	Not reported
Contact Name:	MANNY HAIMOF
Address1:	Not reported
Address2:	Not reported
City:	Not reported
State:	NN
Zip Code:	Not reported
Country Code:	001
Phone:	(212) 228-8975
Phone Ext:	Not reported
Email:	Not reported
Fax Number:	Not reported
Modified By:	MSBAPTIS
Date Last Modified:	11/15/2011

Equipment Records:

F00 - Pipe External Protection - None
I05 - Overfill - Vent Whistle
J02 - Dispenser - Suction
G02 - Tank Secondary Containment - Vault (w/access)
D01 - Pipe Type - Steel/Carbon Steel/Iron
A00 - Tank Internal Protection - None
H00 - Tank Leak Detection - None
C01 - Pipe Location - Aboveground
L00 - Piping Leak Detection - None
E02 - Piping Secondary Containment - Vault (with Access)
K00 - Spill Prevention - None
B00 - Tank External Protection - None

Tank Info:

Tank Number:	001
Tank Id:	241639
Tank Location:	1
Tank Type:	Steel/Carbon Steel/Iron
Tank Status:	In Service
Tank Model:	Not reported
Pipe Model:	Not reported
Install Date:	05/01/1970
Capacity Gallons:	3000
Tightness Test Method:	NN
Date Test:	Not reported
Next Test Date:	Not reported

PARK LANE MGMT CORP (Continued) **A100359419**

Date Tank Closed:	Not reported
Register:	True
Modified By:	MSBAPTIS
Last Modified:	11/15/2011

AS408 **126TH DEPOT** **LTANKS** **S106971660**
East **24-60 2ND AVE** **N/A**
1/4-1/2 **MANHATTAN, NY**
0.252 mi.
1328 ft. **Site 4 of 5 in cluster AS**

Relative:
Lower

Actual:
40 ft.

LTANKS:

Site ID:	334066
Spill No:	0409201
Spill Date:	11/17/2004
Spill Cause:	Tank Test Failure
Spill Source:	Institutional, Educational, Gov., Other
Spill Class:	Known release with minimal potential for fire or hazard. DEC Response. Willing Responsible Party. Corrective action taken.
Spill Closed Dt:	2/22/2005
Facility Addr2:	Not reported
Cleanup Ceased:	Not reported
Cleanup Meets Standard:	False
SWIS:	3101
Investigator:	MCTIBBE
Referred To:	Not reported
Reported to Dept:	11/17/2004
CID:	444
Water Affected:	Not reported
Spill Notifier:	Responsible Party
Last Inspection:	Not reported
Recommended Penalty:	Penalty Not Recommended
UST Involvement:	False
Remediation Phase:	0
Date Entered In Computer:	11/19/2004
Spill Record Last Update:	2/22/2005
Spiller Name:	PASCOE CAMAJ
Spiller Company:	126TH DEPOT
Spiller Address:	24-60 2ND AVE
Spiller City,St,Zip:	MANHATTEN, NY
Spiller County:	001
Spiller Contact:	PASCOE CAMAJ
Spiller Phone:	(718) 243-4581
Spiller Extention:	Not reported
DEC Region:	2
DER Facility ID:	269270
DEC Memo:	02-22-05: Product found in sump of diesel tanks 5&6. Primary suction line failed, secondary passed. Flex connector was replaced. Primary, secondary and sump passed testing.
Remarks:	SUNCTION LINE FOR TANKS 5 & 6 FAILED: TANK HAS BEEN LOCKED OUT AND WILL REPAIR, AND RESTEST

Material:

Site ID:	Not reported
Operable Unit ID:	Not reported
Operable Unit:	Not reported
Material ID:	Not reported

126TH DEPOT (Continued) **S106971660**

Material Code:	Not reported
Material Name:	Not reported
Case No.:	Not reported
Material FA:	Not reported
Quantity:	Not reported
Units:	Not reported
Recovered:	Not reported
Resource Affected:	Not reported
Oxygenate:	Not reported

Tank Test:

Site ID:	Not reported
Spill Tank Test:	Not reported
Tank Number:	Not reported
Tank Size:	Not reported
Test Method:	Not reported
Leak Rate:	Not reported
Gross Fail:	Not reported
Modified By:	Not reported
Last Modified:	Not reported
Test Method:	Not reported

AS409 **GAS STATION** **LTANKS** **S106703784**
East **24 SECOND AVE** **HIST LTANKS** **N/A**
1/4-1/2 **NEW YORK, NY**
0.252 mi.
1331 ft. **Site 5 of 5 in cluster AS**

Relative:
Lower

Actual:
40 ft.

LTANKS:

Site ID:	295854
Spill No:	9603385
Spill Date:	6/10/1996
Spill Cause:	Tank Overfill
Spill Source:	Gasoline Station
Spill Class:	Known release with minimal potential for fire or hazard. DEC Response. Willing Responsible Party. Corrective action taken.
Spill Closed Dt:	6/11/1996
Facility Addr2:	Not reported
Cleanup Ceased:	Not reported
Cleanup Meets Standard:	False
SWIS:	3101
Investigator:	KSTANG
Referred To:	Not reported
Reported to Dept:	6/11/1996
CID:	349
Water Affected:	Not reported
Spill Notifier:	Responsible Party
Last Inspection:	Not reported
Recommended Penalty:	Penalty Not Recommended
UST Involvement:	True
Remediation Phase:	0
Date Entered In Computer:	6/11/1996
Spill Record Last Update:	12/5/2003
Spiller Name:	MR LAUTH
Spiller Company:	ISLAND TRANPORTATION
Spiller Address:	299 EDISON AV

GAS STATION (Continued) **S106703784**

Spiller City,St,Zip:	WEST BABYLON, NY
Spiller County:	001
Spiller Contact:	Not reported
Spiller Phone:	(212) 979-7000
Spiller Extention:	Not reported
DEC Region:	2
DER Facility ID:	239422
DEC Memo:	Prior to Sept, 2004 data translation this spill Lead_DEC Field was "TANG" CALLED MR LAUTH, HE SAID SPILL HAPPEN LAST NUGHT - OVERFILL CAME OUT FROM THE STICK HOLE, SOME GOT INTO SEWER DRAIN, MOST WAS PICKED UP BY SPEEDY DRY. ALSO CLEANED UP SEWER DRAIN WITH PADS.
Remarks:	DRIVER OVERFILLED TANK - VERY SMALL AMOUNT WENT INTO DRAIN - DRAIN WAS CLEANED W/ABSORBANT PAD AND SPEEDY-DRY USED FOR CLEAN UP ON PAVEMENT

Material:

Site ID:	295854
Operable Unit ID:	1034675
Operable Unit:	01
Material ID:	349649
Material Code:	0009
Material Name:	Gasoline
Case No.:	Not reported
Material FA:	Petroleum
Quantity:	20
Units:	Gallons
Recovered:	20
Resource Affected:	Not reported
Oxygenate:	False

Tank Test:

Site ID:	Not reported
Spill Tank Test:	Not reported
Tank Number:	Not reported
Tank Size:	Not reported
Test Method:	Not reported
Leak Rate:	Not reported
Gross Fail:	Not reported
Modified By:	Not reported
Last Modified:	Not reported
Test Method:	Not reported

HIST LTANKS:

Region of Spill:	2
Spill Number:	9603385
Spill Date:	06/10/1996
Spill Time:	23:00
Spill Cause:	Tank Overfill
Resource Affectd:	On Land
Water Affected:	Not reported
Spill Source:	Gas Station
Spill Class:	Known release with minimal potential for fire or hazard. DEC Response. Willing Responsible Party. Corrective action taken.
Spill Closed Dt:	06/11/96
Cleanup Ceased:	/ /

GAS STATION (Continued) **S106703784**

Cleanup Meets Standard: False
Investigator: TANG
Caller Name: Not reported
Caller Agency: Not reported
Caller Phone: Not reported
Caller Extension: Not reported
Notifier Name: Not reported
Notifier Agency: Not reported
Notifier Phone: Not reported
Notifier Extension: Not reported
Reported to Department Date: 06/11/96
Reported to Department Time: 12:13
SWIS: 62
Spiller Contact: Not reported
Spiller Phone: (212) 979-7000
Spiller Extention: Not reported
Spiller Name: ISLAND TRANPORTATION
Spiller Address: 299 EDISON AV
Spiller City,St,Zip: WEST BABYLON, NY
Spiller Cleanup Date: / /
Facility Contact: MR LAUTH
Facility Phone: (718) 821-6900
Facility Extention: Not reported
Spill Notifier: Responsible Party
PBS Number: Not reported
Last Inspection: / /
Recommended Penalty: Penalty Not Recommended
Enforcement Date: / /
Investigation Complete: / /
UST Involvement: False
Date Region Sent Summary to Central Office: / /
Corrective Action Plan Submitted: / /
Date Spill Entered In Computer Data File: 06/11/96
Time Spill Entered In Computer Data File: Not reported
Spill Record Last Update: 06/28/96
Is Updated: False

Tank:
PBS Number: Not reported
Tank Number: Not reported
Tank Size: Not reported
Test Method: Not reported
Leak Rate Failed Tank: Not reported
Gross Leak Rate: Not reported

Material:
Material Class Type: Petroleum
Quantity Spilled: 20
Unkonwn Quantity Spilled: False
Units: Gallons
Quantity Recovered: 20
Unkonwn Quantity Recovered: False
Material: GASOLINE
Class Type: GASOLINE
Times Material Entry In File: 21329
CAS Number: Not reported
Last Date: 19940929

GAS STATION (Continued) **S106703784**

DEC Remarks: CALLED MR LAUTH, HE SAID SPILL HAPPEN LAST NUGHT - OVERFILL CAME OUT FROM THE STICK HOLE, SOME GOT INTO SEWER DRAIN, MOST WAS PICKED UP BY SPEEDY DRY. ALSO CLEANED UP SEWER DRAIN WITH PADS.

Spill Cause: DRIVER OVERFILLED TANK - VERY SMALL AMOUNT WENT INTO DRAIN - DRAIN WAS CLEANED W/ABSORBANT PAD AND SPEEDY-DRY USED FOR CLEAN UP ON PAVEMENT

AN410 **UNKNOWN RESIDENCE** **LTANKS** **S108131277**
SSE **173 ELIZABETH ST** **N/A**
1/4-1/2 **MANHATTAN, NY**
0.254 mi.
1342 ft. **Site 5 of 5 in cluster AN**

Relative:
Lower

Actual:
39 ft.

LTANKS:

Site ID:	369117
Spill No:	0605862
Spill Date:	8/21/2006
Spill Cause:	Tank Test Failure
Spill Source:	Private Dwelling
Spill Class:	Known release with minimal potential for fire or hazard. DEC Response. Willing Responsible Party. Corrective action taken.
Spill Closed Dt:	6/11/2007
Facility Addr2:	Not reported
Cleanup Ceased:	Not reported
Cleanup Meets Standard:	False
SWIS:	3101
Investigator:	VSZHUNE
Referred To:	Not reported
Reported to Dept:	8/21/2006
CID:	409
Water Affected:	Not reported
Spill Notifier:	Tank Tester
Last Inspection:	Not reported
Recommended Penalty:	Penalty Not Recommended
UST Involvement:	False
Remediation Phase:	0
Date Entered In Computer:	8/21/2006
Spill Record Last Update:	6/11/2007
Spiller Name:	MARLIN JOESPH
Spiller Company:	UNKNOWN RESIDENCE
Spiller Address:	173 ELIZABETH ST
Spiller City,St,Zip:	MANHATTAN, NY
Spiller County:	001
Spiller Contact:	MARLIN JOESPH
Spiller Phone:	(718) 624-4842
Spiller Extention:	Not reported
DEC Region:	2
DER Facility ID:	318996
DEC Memo:	Need to trace the owner and send a TTF letter. 09/13/06 a TTF letter was sent to: 14 Spring realty LLC 251 Mulberry Street New York, NY 10012 10/17/06- I got the tank tightness test results which showed that the ullage (dry) portion failed the test and a letter from Ferrantino fuel corporation saying that a temporary 275-gallon tank was placed to supply the building with oil. The 1500 gallons above ground tank will be closed-removed. A new 1080-gallon above ground oil tank will be put in the basement by January. They said that there is no any visible sign of oil in the basement by the tank. They also said they will have a better look to determine if there is an spill when the cemented vault of the tank is broken up to removed the old

UNKNOWN RESIDENCE (Continued) **S108131277**

tank. June 8,2007 I got a letter from Ferrantino Fuel Corporation saying upon removing the vault of the tank, we found no contamination on bricks on the ground. This case is closed

Remarks: THE OIL HAS BEEN PUMPED OUT.

Material:

Site ID:	369117
Operable Unit ID:	1126965
Operable Unit:	01
Material ID:	2116533
Material Code:	0001
Material Name:	#2 Fuel Oil
Case No.:	Not reported
Material FA:	Petroleum
Quantity:	0
Units:	Gallons
Recovered:	No
Resource Affected:	Not reported
Oxygenate:	False

Tank Test:

Site ID:	369117
Spill Tank Test:	1550210
Tank Number:	1
Tank Size:	1500
Test Method:	03
Leak Rate:	0
Gross Fail:	Not reported
Modified By:	Watchdog
Last Modified:	8/21/2006
Test Method:	Horner EZ Check I or II

---

411 NW 1/4-1/2 0.258 mi. 1360 ft. **ROADWAY/PARKING LOT** **LTANKS** **S107523245**
110 BLEECKER ST **N/A**
MANHATTAN, NY

Relative: Lower

Actual: 28 ft.

LTANKS:

Site ID:	357309
Spill No:	0511206
Spill Date:	12/26/2005
Spill Cause:	Tank Failure
Spill Source:	Private Dwelling
Spill Class:	Possible release with minimal potential for fire or hazard or Known release with no damage. DEC Response. Willing Responsible Party. Corrective action taken.
Spill Closed Dt:	1/24/2006
Facility Addr2:	Not reported
Cleanup Ceased:	Not reported
Cleanup Meets Standard:	False
SWIS:	3101
Investigator:	SFRAHMAN
Referred To:	Not reported
Reported to Dept:	12/26/2005
CID:	409

ROADWAY/PARKING LOT (Continued) **S107523245**

Water Affected:	Not reported
Spill Notifier:	Fire Department
Last Inspection:	Not reported
Recommended Penalty:	Penalty Not Recommended
UST Involvement:	False
Remediation Phase:	0
Date Entered In Computer:	12/26/2005
Spill Record Last Update:	1/24/2006
Spiller Name:	EDISON TORRES
Spiller Company:	WASHINGTON SOUTH APARTMEN
Spiller Address:	110 BLEECKER ST
Spiller City,St,Zip:	MANHATTAN, NY
Spiller County:	001
Spiller Contact:	SCOTT SARNELL
Spiller Phone:	(347) 203-6886
Spiller Extention:	Not reported
DEC Region:	2
DER Facility ID:	307336
DEC Memo:	Rahman responded to the site. Duplicate to spill #0511209 12/27/05-Sharif// I responded to the site around 5:00 PM yesterday.There is a mobile boiler unit operated by Easco,(718)378-3000.The tank is AST,4000 gallons.The gauge on the oil line that goes to boiler broke and spilled unidentified amt. of #2 oil on the street that went to two Con Edison manhole.NYC FD responded to the site and put speedy dry on the street and side walk. Easco crews were at the site to do the residual clean up.
Remarks:	OUTDOOR MOBILE TANK. SHUT DOWN TANK. SOME LEAKED INTO CON ED TRANSFORMER. 80 GAL SPILLED OUTSIDE. CLEAN UP IN PROCESS AND PUMPING INTO DRUMS WITR SPEEDY DRY.

Material:

Site ID:	357309
Operable Unit ID:	1114586
Operable Unit:	01
Material ID:	2104653
Material Code:	0001
Material Name:	#2 Fuel Oil
Case No.:	Not reported
Material FA:	Petroleum
Quantity:	80
Units:	Gallons
Recovered:	No
Resource Affected:	Not reported
Oxygenate:	False

Tank Test:

Site ID:	Not reported
Spill Tank Test:	Not reported
Tank Number:	Not reported
Tank Size:	Not reported
Test Method:	Not reported
Leak Rate:	Not reported
Gross Fail:	Not reported
Modified By:	Not reported
Last Modified:	Not reported
Test Method:	Not reported

412
NNE
1/4-1/2
0.262 mi.
1385 ft.

704 BROADWAY
MANHATTAN, NY

LTANKS **S104781897**
HIST LTANKS **N/A**

Relative:
Lower

Actual:
40 ft.

LTANKS:

Site ID:	218411
Spill No:	0004513
Spill Date:	7/13/2000
Spill Cause:	Tank Test Failure
Spill Source:	Commercial/Industrial
Spill Class:	Known release that creates potential for fire or hazard. DEC Response. Willing Responsible Party. Corrective action taken.
Spill Closed Dt:	Not reported
Facility Addr2:	Not reported
Cleanup Ceased:	Not reported
Cleanup Meets Standard:	False
SWIS:	3101
Investigator:	LXZIELIN
Referred To:	Not reported
Reported to Dept:	7/14/2000
CID:	396
Water Affected:	Not reported
Spill Notifier:	Tank Tester
Last Inspection:	Not reported
Recommended Penalty:	Penalty Not Recommended
UST Involvement:	False
Remediation Phase:	1
Date Entered In Computer:	7/14/2000
Spill Record Last Update:	6/28/2010
Spiller Name:	Not reported
Spiller Company:	SAME
Spiller Address:	Not reported
Spiller City,St,Zip:	NY
Spiller County:	001
Spiller Contact:	KTR ENVIRONMENTAL
Spiller Phone:	(212) 906-9410
Spiller Extention:	Not reported
DEC Region:	2
DER Facility ID:	10498
DEC Memo:	06/08/10 - LZ Sent a TTF leter (eDocs) to Mr. Malcolm Simmons 704 Broadway Condominium 704 Broadway Avenue New York, NY 10003 Prior to Sept, 2004 data translation this spill Lead_DEC Field was "KRIMGOLD" 01/26/04 transferredf rom rommel to Austin 02/17/04: Reassigned from AUSTIN to KRIMGOLD. 10/23/06: Reassigned from S. LASDIN (Central Office) to Y. KRIMGOLD.
Remarks:	Not reported

Material:

Site ID:	218411
Operable Unit ID:	825709
Operable Unit:	01
Material ID:	566140
Material Code:	0001
Material Name:	#2 Fuel Oil
Case No.:	Not reported
Material FA:	Petroleum
Quantity:	0

(Continued) **S104781897**

Units: Gallons
Recovered: No
Resource Affected: Not reported
Oxygenate: False

Tank Test:
Site ID: Not reported
Spill Tank Test: Not reported
Tank Number: Not reported
Tank Size: Not reported
Test Method: Not reported
Leak Rate: Not reported
Gross Fail: Not reported
Modified By: Not reported
Last Modified: Not reported
Test Method: Not reported

HIST LTANKS:
Region of Spill: 2
Spill Number: 0004513
Spill Date: 07/13/2000
Spill Time: 11:00
Spill Cause: Tank Test Failure
Resource Affectd: On Land
Water Affected: Not reported
Spill Source: Other Commercial/Industrial
Spill Class: Known release with minimal potential for fire or hazard. DEC Response. Willing Responsible Party. Corrective action taken.
Spill Closed Dt: / /
Cleanup Ceased: / /
Cleanup Meets Standard: False
Investigator: ROMMEL
Caller Name: Not reported
Caller Agency: Not reported
Caller Phone: Not reported
Caller Extension: Not reported
Notifier Name: Not reported
Notifier Agency: Not reported
Notifier Phone: Not reported
Notifier Extension: Not reported
Reported to Department Date: 07/14/00
Reported to Department Time: 15:44
SWIS: 62
Spiller Contact: KTR ENVIRONMENTAL
Spiller Phone: (212) 906-9410
Spiller Extention: Not reported
Spiller Name: SAME
Spiller Address: Not reported
Spiller City,St,Zip: Not reported
Spiller Cleanup Date: / /
Facility Contact: Not reported
Facility Phone: ( ) -
Facility Extention: Not reported
Spill Notifier: Tank Tester
PBS Number: Not reported

(Continued) **S104781897**

Last Inspection: / /
Recommended Penalty: Penalty Not Recommended
Enforcement Date: / /
Investigation Complete: / /
UST Involvement: False
Date Region Sent Summary to Central Office: / /
Corrective Action Plan Submitted: / /
Date Spill Entered In Computer Data File: 07/14/00
Time Spill Entered In Computer Data File: Not reported
Spill Record Last Update: 07/17/00
Is Updated: False

Tank:
PBS Number: Not reported
Tank Number: Not reported
Tank Size: Not reported
Test Method: Not reported
Leak Rate Failed Tank: Not reported
Gross Leak Rate: Not reported

Material:
Material Class Type: Petroleum
Quantity Spilled: 0
Unkonwn Quantity Spilled: False
Units: Gallons
Quantity Recovered: 0
Unkonwn Quantity Recovered: False
Material: #2 FUEL OIL
Class Type: #2 FUEL OIL
Times Material Entry In File: 24464
CAS Number: Not reported
Last Date: 19941207
DEC Remarks: Not reported
Spill Cause: Not reported

AT413 **COMMERCIAL BUILDING** **LTANKS** **S111319271**
West **145 SPRING ST** **N/A**
1/4-1/2 **NEW YORK, NY**
0.269 mi.
1419 ft. **Site 4 of 4 in cluster AT**

Relative:
Lower

Actual:
16 ft.

LTANKS:
Site ID: 458099
Spill No: 1110287
Spill Date: 11/18/2011
Spill Cause: Tank Test Failure
Spill Source: Commercial/Industrial
Spill Class: Not reported
Spill Closed Dt: 12/20/2011
Facility Addr2: Not reported
Cleanup Ceased: Not reported
Cleanup Meets Standard: False
SWIS: 3101
Investigator: BKFALVEY
Referred To: Not reported
Reported to Dept: 11/18/2011
CID: Not reported
Water Affected: Not reported

COMMERCIAL BUILDING (Continued) **S111319271**

Spill Notifier:	Other
Last Inspection:	Not reported
Recommended Penalty:	Penalty Not Recommended
UST Involvement:	False
Remediation Phase:	0
Date Entered In Computer:	11/18/2011
Spill Record Last Update:	12/20/2011
Spiller Name:	Not reported
Spiller Company:	RBH /LINDA MONTANEZ
Spiller Address:	Not reported
Spiller City,St,Zip:	NY
Spiller County:	999
Spiller Contact:	RBH /LINDA MONTANEZ
Spiller Phone:	(212) 685-7833
Spiller Extention:	Not reported
DEC Region:	2
DER Facility ID:	412595
DEC Memo:	Dry leak-TTF was sent out to RBH Management 16 W 36th Street New York, NY 10018(sr) 12/20/11 Yesterday, received letter from Pro Test requesting closure of this case. Vent line, fill line, and petrometer line were replaced. After lines were replaced, tank passed ttt on 12/9/11. No contamination found. No PBS Number for this site, may be because tank is 1080 gal. and used for consumption on-site. NFA. bf
Remarks:	1080 gal agt

Material:

Site ID:	458099
Operable Unit ID:	1208209
Operable Unit:	01
Material ID:	2205540
Material Code:	0001
Material Name:	#2 Fuel Oil
Case No.:	Not reported
Material FA:	Petroleum
Quantity:	Not reported
Units:	Gallons
Recovered:	Not reported
Resource Affected:	Not reported
Oxygenate:	False

Tank Test:

Site ID:	Not reported
Spill Tank Test:	Not reported
Tank Number:	Not reported
Tank Size:	Not reported
Test Method:	Not reported
Leak Rate:	Not reported
Gross Fail:	Not reported
Modified By:	Not reported
Last Modified:	Not reported
Test Method:	Not reported

AW414 **179 MULBERRY ST** **LTANKS** **S102672928**
South **179 MULBERRY ST** **HIST LTANKS** **N/A**
1/4-1/2 **MANHATTAN, NY**
0.269 mi.
1419 ft. **Site 2 of 2 in cluster AW**

Relative:
Lower

Actual:
33 ft.

LTANKS:

Site ID:	325857
Spill No:	9502099
Spill Date:	5/1/1995
Spill Cause:	Tank Overfill
Spill Source:	Commercial/Industrial
Spill Class:	Known release with minimal potential for fire or hazard. DEC Response. Willing Responsible Party. Corrective action taken.
Spill Closed Dt:	6/19/1995
Facility Addr2:	Not reported
Cleanup Ceased:	6/19/1995
Cleanup Meets Standard:	True
SWIS:	3101
Investigator:	JMKRIMGO
Referred To:	Not reported
Reported to Dept:	5/9/1995
CID:	Not reported
Water Affected:	Not reported
Spill Notifier:	Responsible Party
Last Inspection:	Not reported
Recommended Penalty:	Penalty Not Recommended
UST Involvement:	False
Remediation Phase:	0
Date Entered In Computer:	6/23/1995
Spill Record Last Update:	9/30/2004
Spiller Name:	Not reported
Spiller Company:	PARK LANE MANAGEMENT
Spiller Address:	117-18 QUEENS BLVD
Spiller City,St,Zip:	FOREST HILLS, NY 11372
Spiller County:	001
Spiller Contact:	Not reported
Spiller Phone:	Not reported
Spiller Extention:	Not reported
DEC Region:	2
DER Facility ID:	262490
DEC Memo:	Prior to Sept, 2004 data translation this spill Lead_DEC Field was "KRIMGOLD"
Remarks:	POSSIBLE TANK OVERFILL - ALSO PROBLEM WITH OIL LINE - BASEMENT FILLED WITH WATER - OIL FLOATING ON THE TOP - CASTLE OIL WILL SEDN A CREW TO PUMP OUT CONTAMINATED WATER

Material:

Site ID:	325857
Operable Unit ID:	1016521
Operable Unit:	01
Material ID:	367167
Material Code:	0001
Material Name:	#2 Fuel Oil
Case No.:	Not reported
Material FA:	Petroleum
Quantity:	-1
Units:	Gallons
Recovered:	No

179 MULBERRY ST (Continued) **S102672928**

Resource Affected: Not reported
Oxygenate: False

Tank Test:
Site ID: Not reported
Spill Tank Test: Not reported
Tank Number: Not reported
Tank Size: Not reported
Test Method: Not reported
Leak Rate: Not reported
Gross Fail: Not reported
Modified By: Not reported
Last Modified: Not reported
Test Method: Not reported

HIST LTANKS:
Region of Spill: 2
Spill Number: 9502099
Spill Date: 05/01/1995
Spill Time: 12:00
Spill Cause: Tank Overfill
Resource Affectd: On Land
Water Affected: Not reported
Spill Source: Other Commercial/Industrial
Spill Class: Known release with minimal potential for fire or hazard. DEC Response. Willing Responsible Party. Corrective action taken.
Spill Closed Dt: 06/19/95
Cleanup Ceased: 06/19/95
Cleanup Meets Standard: True
Investigator: KRIMGOLD
Caller Name: Not reported
Caller Agency: Not reported
Caller Phone: Not reported
Caller Extension: Not reported
Notifier Name: Not reported
Notifier Agency: Not reported
Notifier Phone: Not reported
Notifier Extension: Not reported
Reported to Department Date: 05/09/95
Reported to Department Time: 09:18
SWIS: 62
Spiller Contact: Not reported
Spiller Phone: Not reported
Spiller Extention: Not reported
Spiller Name: PARK LANE MANAGEMENT
Spiller Address: 117-18 QUEENS BLVD
Spiller City,St,Zip: FOREST HILLS, NY 11372
Spiller Cleanup Date: / /
Facility Contact: Not reported
Facility Phone: Not reported
Facility Extention: Not reported
Spill Notifier: Responsible Party
PBS Number: Not reported
Last Inspection: / /
Recommended Penalty: Penalty Not Recommended

179 MULBERRY ST (Continued) **S102672928**

Enforcement Date: / /
Investigation Complete: / /
UST Involvement: False
Date Region Sent Summary to Central Office: / /
Corrective Action Plan Submitted: / /
Date Spill Entered In Computer Data File: 06/23/95
Time Spill Entered In Computer Data File: Not reported
Spill Record Last Update: / /
Is Updated: False

Tank:
PBS Number: Not reported
Tank Number: Not reported
Tank Size: Not reported
Test Method: Not reported
Leak Rate Failed Tank: Not reported
Gross Leak Rate: Not reported

Material:
Material Class Type: Petroleum
Quantity Spilled: -1
Unkonwn Quantity Spilled: False
Units: Gallons
Quantity Recovered: 0
Unkonwn Quantity Recovered: False
Material: #2 FUEL OIL
Class Type: #2 FUEL OIL
Times Material Entry In File: 24464
CAS Number: Not reported
Last Date: 19941207
DEC Remarks: Not reported
Spill Cause: POSSIBLE TANK OVERFILL - ALSO PROBLEM WITH OIL LINE - BASEMENT FILLED WITH WATER - OIL FLOATING ON THE TOP - CASTLE OIL WILL SEDN A CREW TO PUMP OUT CONTAMINATED WATER

AX415 **20 EAST 3RD STREET** **LTANKS** **S105135145**
ENE **30 EAST 3RD ST** **HIST LTANKS** **N/A**
1/4-1/2 **MANHATTEN, NY**
0.270 mi.
1427 ft. **Site 1 of 4 in cluster AX**

Relative:
Lower

Actual:
39 ft.

LTANKS:
Site ID: 70393
Spill No: 0106303
Spill Date: 9/14/2001
Spill Cause: Tank Failure
Spill Source: Private Dwelling
Spill Class: Known release with minimal potential for fire or hazard. DEC Response. Willing Responsible Party. Corrective action taken.
Spill Closed Dt: 8/4/2005
Facility Addr2: Not reported
Cleanup Ceased: Not reported
Cleanup Meets Standard: False
SWIS: 3101
Investigator: MDMACCAB
Referred To: Not reported
Reported to Dept: 9/14/2001
CID: 257

20 EAST 3RD STREET (Continued) **S105135145**

Water Affected:	Not reported
Spill Notifier:	Other
Last Inspection:	Not reported
Recommended Penalty:	Penalty Not Recommended
UST Involvement:	False
Remediation Phase:	0
Date Entered In Computer:	9/14/2001
Spill Record Last Update:	8/4/2005
Spiller Name:	JEAN HUGHES
Spiller Company:	Not reported
Spiller Address:	30 EAST 3RD STREET
Spiller City,St,Zip:	MANHATTAN, NY
Spiller County:	999
Spiller Contact:	JEAN HUGHES
Spiller Phone:	(212) 475-0243
Spiller Extention:	Not reported
DEC Region:	2
DER Facility ID:	66809
DEC Memo:	An environmental contractor noted that approxomately 100 gallons of heating fuel oil spilled in the basement of this private residence. the oil was removed. Cracks were observed in the concrete floor. Seventeen cubic yards of oil contaminated concrete and debris were removed from the site. Twenety-two cubic yards of contaminated soil were excavated and removed from the site. The excavation was backfilled, a vapor barrier was placed over the soil, a new concrete floor was constructed, and the floor was sealed. Later soil borings found low-level PAH contamination below or just above the recommended soil cleanup objectives in one location. The spill was closed on August 4, 2005.
Remarks:	September 14, 2001 the resident smelled oil. Service man found AST leaking.

Material:

Site ID:	70393
Operable Unit ID:	843218
Operable Unit:	01
Material ID:	531165
Material Code:	0001
Material Name:	#2 Fuel Oil
Case No.:	Not reported
Material FA:	Petroleum
Quantity:	100
Units:	Gallons
Recovered:	No
Resource Affected:	Not reported
Oxygenate:	False

Tank Test:

Site ID:	Not reported
Spill Tank Test:	Not reported
Tank Number:	Not reported
Tank Size:	Not reported
Test Method:	Not reported
Leak Rate:	Not reported
Gross Fail:	Not reported
Modified By:	Not reported

20 EAST 3RD STREET (Continued) **S105135145**

Last Modified: Not reported
Test Method: Not reported

HIST LTANKS:
Region of Spill: 2
Spill Number: 0106303
Spill Date: 09/14/2001
Spill Time: 13:45
Spill Cause: Tank Failure
Resource Affectd: On Land
Water Affected: Not reported
Spill Source: Private Dwelling
Spill Class: Known release with minimal potential for fire or hazard. DEC Response. Willing Responsible Party. Corrective action taken.
Spill Closed Dt: / /
Cleanup Ceased: / /
Cleanup Meets Standard: False
Investigator: SIGONA
Caller Name: Not reported
Caller Agency: Not reported
Caller Phone: Not reported
Caller Extension: Not reported
Notifier Name: Not reported
Notifier Agency: Not reported
Notifier Phone: Not reported
Notifier Extension: Not reported
Reported to Department Date: 09/14/01
Reported to Department Time: 14:32
SWIS: 62
Spiller Contact: JEAN HUGHES
Spiller Phone: (212) 475-0243
Spiller Extention: Not reported
Spiller Name: Not reported
Spiller Address: 30 EAST 3RD ST
Spiller City,St,Zip: MANHATTEN, NY
Spiller Cleanup Date: / /
Facility Contact: JEAN HUGHES
Facility Phone: (212) 475-0243
Facility Extention: Not reported
Spill Notifier: Other
PBS Number: Not reported
Last Inspection: / /
Recommended Penalty: Penalty Not Recommended
Enforcement Date: / /
Investigation Complete: / /
UST Involvement: False
Date Region Sent Summary to Central Office: / /
Corrective Action Plan Submitted: / /
Date Spill Entered In Computer Data File: 09/14/01
Time Spill Entered In Computer Data File: Not reported
Spill Record Last Update: 11/05/01
Is Updated: False

Tank:
PBS Number: Not reported

20 EAST 3RD STREET (Continued) **S105135145**

Tank Number: Not reported
Tank Size: Not reported
Test Method: Not reported
Leak Rate Failed Tank: Not reported
Gross Leak Rate: Not reported

Material:
Material Class Type: Petroleum
Quantity Spilled: 100
Unkonwn Quantity Spilled: False
Units: Gallons
Quantity Recovered: 0
Unkonwn Quantity Recovered: True
Material: #2 FUEL OIL
Class Type: #2 FUEL OIL
Times Material Entry In File: 24464
CAS Number: Not reported
Last Date: 19941207
DEC Remarks: Milro indicates that approximately 100 gallons of 2 fuel oil was spilled from a tank failure from 2 x 275 gallon aboveground storage tanks at the Hughes residence at 30 East 3rd Street, New York, N.Y. The contractor removed and disposed of approximately 15 cubic yards of petroleum contaminated soils to address the containment and removal of an illegal discharge. The DEC is now concerned that petroleum contamination may remain following the spill cleanup because it is unclear whether all of the contamination has been effectively remediated. In order to determine whether the spill has been properly cleaned up, the DEC is requiring the installation of at least four 4) soil borings inside the basement where the spill occurred. The DEC isrequiring that borings be recorded by a hydro-geologist showing the location and depth of each boring on a scaled site diagram. All soil samples must collected from site soils beneath the area which has already been excavated and backfilled. Thisis necessary to show whether any contaminated soils exist below the depth of the excavation by the spill cleanup contractor. The soil samples must be submitted to a New York State Department of Health Certified Laboratory, and analy ed for volatileorganic compounds VOC) and semi-volatile organic compounds SVOC) using EPA Test Methods 8021 and 8270, testing soils for total concentrations.
Spill Cause: caller got a call that customer smelled oil service man found tank leaking

---

AX416 **NATIVITY PARISH** **LTANKS** **S103238331**
East **44 SECOND AVENUE** **HIST LTANKS** **N/A**
1/4-1/2 **MANHATTAN, NY**
0.282 mi.
1488 ft. **Site 2 of 4 in cluster AX**

Relative:
Lower

Actual:
39 ft.

LTANKS:
Site ID: 214063
Spill No: 9801146
Spill Date: 4/20/1998
Spill Cause: Tank Test Failure
Spill Source: Institutional, Educational, Gov., Other
Spill Class: Known release that creates potential for fire or hazard. DEC Response. Willing Responsible Party. Corrective action taken.
Spill Closed Dt: 3/3/2003
Facility Addr2: Not reported
Cleanup Ceased: Not reported
Cleanup Meets Standard: False
SWIS: 3101
Investigator: ADMIN. CLOSED

NATIVITY PARISH (Continued) **S103238331**

Referred To:	Not reported
Reported to Dept:	4/27/1998
CID:	266
Water Affected:	Not reported
Spill Notifier:	Tank Tester
Last Inspection:	Not reported
Recommended Penalty:	Penalty Not Recommended
UST Involvement:	False
Remediation Phase:	0
Date Entered In Computer:	4/27/1998
Spill Record Last Update:	3/5/2003
Spiller Name:	FATHER ANTHONY ARACICH
Spiller Company:	NATIVITY PARISH
Spiller Address:	44 SECOND AVENUE
Spiller City,St,Zip:	NEW YORK, NY
Spiller County:	001
Spiller Contact:	FATHER ANTHONY ARACICH
Spiller Phone:	(212) 674-8590
Spiller Extention:	20
DEC Region:	2
DER Facility ID:	177348
DEC Memo:	Not reported
Remarks:	FURTHER ACTION TO FOLLOW. CLOSED DUE TO LACK OF ANY RECENT INFO - DOES NOT MEET ANY CLEANUP REQUIREMENTS.

Material:

Site ID:	214063
Operable Unit ID:	1058617
Operable Unit:	01
Material ID:	556196
Material Code:	0001
Material Name:	#2 Fuel Oil
Case No.:	Not reported
Material FA:	Petroleum
Quantity:	0
Units:	Gallons
Recovered:	No
Resource Affected:	Not reported
Oxygenate:	False

Tank Test:

Site ID:	214063
Spill Tank Test:	1545825
Tank Number:	Not reported
Tank Size:	1500
Test Method:	03
Leak Rate:	0
Gross Fail:	F
Modified By:	Spills
Last Modified:	10/1/2004
Test Method:	Horner EZ Check I or II

HIST LTANKS:

Region of Spill:	2
Spill Number:	9801146

NATIVITY PARISH (Continued) **S103238331**

Spill Date:	04/20/1998
Spill Time:	14:30
Spill Cause:	Tank Test Failure
Resource Affectd:	On Land
Water Affected:	Not reported
Spill Source:	Other Non Commercial/Industrial
Spill Class:	Known release that creates potential for fire or hazard. DEC Response. Willing Responsible Party. Corrective action taken.
Spill Closed Dt:	/ /
Cleanup Ceased:	/ /
Cleanup Meets Standard:	False
Investigator:	O'DOWD
Caller Name:	Not reported
Caller Agency:	Not reported
Caller Phone:	Not reported
Caller Extension:	Not reported
Notifier Name:	Not reported
Notifier Agency:	Not reported
Notifier Phone:	Not reported
Notifier Extension:	Not reported
Reported to Department Date:	04/27/98
Reported to Department Time:	11:29
SWIS:	62
Spiller Contact:	FATHER ANTHONY ARACICH
Spiller Phone:	(212) 674-8590
Spiller Extention:	20
Spiller Name:	NATIVITY PARISH
Spiller Address:	44 SECOND AVENUE
Spiller City,St,Zip:	NEW YORK, NY
Spiller Cleanup Date:	/ /
Facility Contact:	FATHER ANTHONY ARACICH
Facility Phone:	(212) 674-8590
Facility Extention:	20
Spill Notifier:	Tank Tester
PBS Number:	2-055786
Last Inspection:	/ /
Recommended Penalty:	Penalty Not Recommended
Enforcement Date:	/ /
Investigation Complete:	/ /
UST Involvement:	False
Date Region Sent Summary to Central Office:	/ /
Corrective Action Plan Submitted:	/ /
Date Spill Entered In Computer Data File:	04/27/98
Time Spill Entered In Computer Data File:	Not reported
Spill Record Last Update:	04/28/98
Is Updated:	False

Tank:

PBS Number:	Not reported
Tank Number:	Not reported
Tank Size:	1500
Test Method:	Horner EZ Check
Leak Rate Failed Tank:	0.00
Gross Leak Rate:	Talk Test Failures only pass or fail

Material:

Material Class Type:	Petroleum

NATIVITY PARISH (Continued) **S103238331**

Quantity Spilled: 0
Unkonwn Quantity Spilled: True
Units: Gallons
Quantity Recovered: 0
Unkonwn Quantity Recovered: True
Material: #2 FUEL OIL
Class Type: #2 FUEL OIL
Times Material Entry In File: 24464
CAS Number: Not reported
Last Date: 19941207
DEC Remarks: Not reported
Spill Cause: FURTHER ACTION TO FOLLOW.

417
WNW
1/4-1/2
0.282 mi.
1490 ft.

APARTMENT BUILDING **LTANKS** **S107410739**
159 PRINCE STREET **N/A**
NEW YORK, NY

Relative:
Lower

Actual:
18 ft.

LTANKS:
Site ID: 353498
Spill No: 0507990
Spill Date: 10/3/2005
Spill Cause: Tank Test Failure
Spill Source: Private Dwelling
Spill Class: Not reported
Spill Closed Dt: 9/25/2006
Facility Addr2: Not reported
Cleanup Ceased: Not reported
Cleanup Meets Standard: False
SWIS: 3101
Investigator: rvketani
Referred To: Not reported
Reported to Dept: 10/4/2005
CID: 408
Water Affected: Not reported
Spill Notifier: Tank Tester
Last Inspection: Not reported
Recommended Penalty: Penalty Not Recommended
UST Involvement: False
Remediation Phase: 0
Date Entered In Computer: 10/4/2005
Spill Record Last Update: 9/25/2006
Spiller Name: CHRIS LEAHY
Spiller Company: APARTMENT BUILDING
Spiller Address: 159 PRINCE STREET
Spiller City,St,Zip: NEW YORK, NY
Spiller County: 001
Spiller Contact: CHRIS LEAHY
Spiller Phone: (212) 777-8838
Spiller Extention: Not reported
DEC Region: 2
DER Facility ID: 300837
DEC Memo: 10/05/04-Vought-Spoke with Jim Melnick and owner was not sure if he wanted to abandon, remove tank or leave it in place. If tank passes test he will leave it in place for possible future use. ProTest will reseal manhole, plug vent and retest. Vought sent out TTF letter to owner on PBS also requiring submission of updated PBS registration.

APARTMENT BUILDING (Continued) **S107410739**

10/13/05-Vought-Received both copies of TTF returned to sender as "attempted -not known unable to forward. Addresses on letters were: Noel Torsi 114 Waverly Place New York, NY 10011 and Chris Leahy 159 Prince Street New York, NY 10012. Vought called Leahy for correct address and received address from secretary and sent out new TTF letter to: Christopher Leahy 636 11th Avenue New York, NY 10036 10/21/05-Vought-Received message from Chris Leahy that source of failure was broken air release valve that will be replaced and tank will be retested. Report will be submitted to DEC. 05/17/06-Vought-Spill transferred from DEC Vought to DEC Ketani as per DEC Austin. 6/14/06 - Raphael Ketani. I tried to reach Mr. Leahy (lay-hee) at (212) 777-8838, but could only leave a voice message. There are 2 tanks on the property, but I could not find a PBS case. Mr. Melnick of Protest (631) 321-4670 had done the first tank test. 6/15/06 - Raphael Ketani. Mr. Leahy called me back. He said the PBS case is 2-339059. I checked the number and found both a 1500 and 2000 gallon tank listed. I told Mr. Leahy that I needed a revised PBS application, the successful test results for the 2000 gal. tank, a letter describing the removal of the 1500 gal. tank, and a cover letter from Protest stating that there was no oil spill, no impact to drains or the environment. He said he would get me these documents. 7/28/06 - Raphael Ketani. I spoke to Mr. Leahy and asked him for the revised PBS and the cover letter describing the incident, repairs, and that no drains or the environment were impacted. He said that he thought these documents were sent, but he will see to it that they are sent very shortly. 7/31/06 - Raphael Ketani. I received the FAXed 2000 gal. tank test report from Pro Test. The tank passed. However, I have not received the revised PBS. I left a message for Mr. Leddy of Pro Test and Mr. Leahy, the landlord. Mr. Leahy told me that a 1100 gal. tank was removed by Petroleum Tank Cleaners and that there is only a 2000 gal. on site, NOT a manifolded 2000/2200 gal. system. He said that even the Fire Department had the wrong tank size a while ago. He said the PBS form hasn't come back from the expediter, yet. He said he will send the revised PBS AND the report regarding the end point samples that were taken in the vicinity of the removed 1000 gal. tank. He said the end point samples were clean. 8/17/06 - Raphael Ketani. I tried to reach Mr. Leahy, but could only leave a message. 8/30/06 - Raphael Ketani. I tried to reach Mr. Leahy, but could only leave a message. 8/31/06 - Raphael Ketani. I received a call from Jessinia of Edgemont Realty (212) 228-6757 - the expeditor. She said that she had an affadavit for the removed tank (1080 gals.) and a check for renewal of the registration of the 2000 gal. tank. She asked who she should send it to. I told her to send it to me and I will walk it over to Nick Lombardo in the PBS Unit. She said she spoke to Mr. Lombardo and she said that he told her just to send the affadavit and the check for the renewal. I spoke to Mr. Lombardo and he said he recalled the conversation with Jessinia and he showed me a FAXed PBS registration form with the removal of the 1080 gal. tank and renewal of the 2000 gal. tank. He said he is just waiting for the originial PBS form, the affadavit and the check. 9/25/06 - Raphael Ketani. I received a call from Jessina inquiring whether the DEC had received all of the paperwork for the site. I told her I had the cover letter explaining what triggered the spill case. I told her I had to check with Mr. Lombardo of the PBS Unit to see whether he had received all of the necessary paperwork and the check. Mr. Lombardo told me that he must have received everything as Albany DER issued a certificate for the tank registration. I told her that the DEC had

APARTMENT BUILDING (Continued) **S107410739**

received all of the necessary paperwork. Based upon receipt of the revised PBS registration, the affadavit, the check, and the passing tank test results, I am closing the spill case.

Remarks: Not reported

Material:

Site ID:	353498
Operable Unit ID:	1110958
Operable Unit:	01
Material ID:	2100997
Material Code:	0001
Material Name:	#2 Fuel Oil
Case No.:	Not reported
Material FA:	Petroleum
Quantity:	0
Units:	Gallons
Recovered:	No
Resource Affected:	Not reported
Oxygenate:	False

Tank Test:

Site ID:	353498
Spill Tank Test:	1549358
Tank Number:	1
Tank Size:	2200
Test Method:	03
Leak Rate:	0
Gross Fail:	Not reported
Modified By:	Watchdog
Last Modified:	10/4/2005
Test Method:	Horner EZ Check I or II
Site ID:	353498
Spill Tank Test:	1549359
Tank Number:	2
Tank Size:	1000
Test Method:	03
Leak Rate:	0
Gross Fail:	Not reported
Modified By:	Watchdog
Last Modified:	10/4/2005
Test Method:	Horner EZ Check I or II

AY418 **183 CHRYSTIE STREET** **LTANKS** **S103239018**
SE **183 CHRYSTIE STREET** **HIST LTANKS** **N/A**
1/4-1/2 **MANHATTAN, NY** **E DESIGNATION**
0.284 mi.
1501 ft. **Site 1 of 2 in cluster AY**

Relative:
Higher

Actual:
41 ft.

LTANKS:

Site ID:	219442
Spill No:	9510876
Spill Date:	11/29/1995
Spill Cause:	Tank Overfill
Spill Source:	Private Dwelling
Spill Class:	Known release with minimal potential for fire or hazard. DEC Response. Willing Responsible Party. Corrective action taken.

183 CHRYSTIE STREET (Continued) **S103239018**

Spill Closed Dt:	11/29/1995
Facility Addr2:	Not reported
Cleanup Ceased:	Not reported
Cleanup Meets Standard:	False
SWIS:	3101
Investigator:	KSTANG
Referred To:	Not reported
Reported to Dept:	11/29/1995
CID:	205
Water Affected:	Not reported
Spill Notifier:	Responsible Party
Last Inspection:	Not reported
Recommended Penalty:	Penalty Not Recommended
UST Involvement:	False
Remediation Phase:	0
Date Entered In Computer:	11/29/1995
Spill Record Last Update:	4/24/2002
Spiller Name:	Not reported
Spiller Company:	BAERENKLAU FUEL OIL
Spiller Address:	740 JAMAICA AVE
Spiller City,St,Zip:	QUEENS, NY
Spiller County:	001
Spiller Contact:	STANDARD TIN SMITHS
Spiller Phone:	(212) 674-2240
Spiller Extention:	Not reported
DEC Region:	2
DER Facility ID:	181475
DEC Memo:	Prior to Sept, 2004 data translation this spill Lead_DEC Field was "TANG"
Remarks:	CUSTOMER ORDERED 400 GALS AND STARTED TO SPILL AFTER 360 GALS.

Material:

Site ID:	219442
Operable Unit ID:	1021411
Operable Unit:	01
Material ID:	358229
Material Code:	0001
Material Name:	#2 Fuel Oil
Case No.:	Not reported
Material FA:	Petroleum
Quantity:	1
Units:	Gallons
Recovered:	Yes
Resource Affected:	Not reported
Oxygenate:	False

Tank Test:

Site ID:	Not reported
Spill Tank Test:	Not reported
Tank Number:	Not reported
Tank Size:	Not reported
Test Method:	Not reported
Leak Rate:	Not reported
Gross Fail:	Not reported
Modified By:	Not reported
Last Modified:	Not reported

183 CHRYSTIE STREET (Continued) **S103239018**

Test Method: Not reported

HIST LTANKS:

Region of Spill:	2
Spill Number:	9510876
Spill Date:	11/29/1995
Spill Time:	09:45
Spill Cause:	Tank Overfill
Resource Affectd:	On Land
Water Affected:	Not reported
Spill Source:	Private Dwelling
Spill Class:	Known release with minimal potential for fire or hazard. DEC Response. Willing Responsible Party. Corrective action taken.
Spill Closed Dt:	11/29/95
Cleanup Ceased:	/ /
Cleanup Meets Standard:	False
Investigator:	TANG
Caller Name:	Not reported
Caller Agency:	Not reported
Caller Phone:	Not reported
Caller Extension:	Not reported
Notifier Name:	Not reported
Notifier Agency:	Not reported
Notifier Phone:	Not reported
Notifier Extension:	Not reported
Reported to Department Date:	11/29/95
Reported to Department Time:	11:06
SWIS:	62
Spiller Contact:	STANDARD TIN SMITHS
Spiller Phone:	(212) 674-2240
Spiller Extention:	Not reported
Spiller Name:	BAERENKLAU FUEL OIL
Spiller Address:	740 JAMAICA AVE
Spiller City,St,Zip:	QUEENS, NY
Spiller Cleanup Date:	/ /
Facility Contact:	Not reported
Facility Phone:	Not reported
Facility Extention:	Not reported
Spill Notifier:	Responsible Party
PBS Number:	Not reported
Last Inspection:	/ /
Recommended Penalty:	Penalty Not Recommended
Enforcement Date:	/ /
Investigation Complete:	/ /
UST Involvement:	False
Date Region Sent Summary to Central Office:	/ /
Corrective Action Plan Submitted:	/ /
Date Spill Entered In Computer Data File:	11/29/95
Time Spill Entered In Computer Data File:	Not reported
Spill Record Last Update:	11/30/95
Is Updated:	False

Tank:

PBS Number:	Not reported
Tank Number:	Not reported

183 CHRYSTIE STREET (Continued) **S103239018**

Tank Size: Not reported
Test Method: Not reported
Leak Rate Failed Tank: Not reported
Gross Leak Rate: Not reported

Material:
Material Class Type: Petroleum
Quantity Spilled: 1
Unkonwn Quantity Spilled: False
Units: Gallons
Quantity Recovered: 1
Unkonwn Quantity Recovered: False
Material: #2 FUEL OIL
Class Type: #2 FUEL OIL
Times Material Entry In File: 24464
CAS Number: Not reported
Last Date: 19941207
DEC Remarks: Not reported
Spill Cause: CUSTOMER ORDERED 400 GALS AND STARTED TO SPILL AFTER 360 GALS.

E DESIGNATION:
Tax Lot(s): 35
E-No: E-216
Effective Date: 11/19/2008
Satisfaction Date: Not reported
Ceqr Number: 07DCP078M
Ulurp Number: 080397ZMM
Zoning Map No: 12c
Description: Window Wall Attenuation & Alternate Ventilation
Borough Code: MN
Community District: 103
Census Tract: 36.01
Census Block: 3002
School District: 01
City Council District: 01
Fire Company: L020
Health Area: 14
Police Precinct: 005
Zone District 1: C6-1
Zone District 2: Not reported
Commercial Overlay1: Not reported
Commercial Overlay2: Not reported
Special Purpose District1: Not reported
Special Purpose District2: Not reported
All Components1: C6-1
All Components2: Not reported
Split Boundary Indicator: N
Building Class: E9
Land Use Category: 06
Number of Easements: 0
Owner, Type of Code: Not reported
Owner Name: FISHKIND & COMPANY, L
Lot Area: 000004875
Total Building Floor Area: 00000009600
Commercial Floor Area: 00000009600
Office Floor Area: 00000000000
Retail Floor Area: 00000000000

183 CHRYSTIE STREET (Continued) **S103239018**

Garage Floor Area:	00000000000
Storage Floor Area:	00000009600
Factory Floor Area:	00000000000
Other Floor Area:	00000000000
Floor Area,Total Bld Source Code:	7
Number of Buildings:	00001
Number of Floors:	002.00
Residential Units:	00000
Non and Residential Units:	00002
Lot Frontage:	0050.00
Lot Depth:	0099.33
Building Frontage:	0050.00
Building Depth:	0097.00
Proximity Code:	3
Irregular Lot Code:	Y
Lot Type:	5
Basement Type Grade:	5
Land Assessed Value:	00000180000
Total Assessed Value:	00000303750
Land Exempt Value:	00000000000
Total Exempt Value:	00000000000
Year Built:	1900
Year Built Code:	E
Year Altered1:	1947
Year Altered2:	0000
Historic District Name:	Not reported
Landmark Name:	Not reported
Built Floor Area Ratio-Far:	0001.97
Maximum Allowable Far:	6.00
Borough Code:	1
Borough Tax Block And Lot:	1004260035
Condominium Number:	00000
Census Tract 2:	003601
X Coordinate:	0986362
Y Coordinate:	0202222
Zoning Map:	12C
Sanborn Map:	102 001
Tax Map:	10204
E Designation No:	Not reported
Date of RPAD Data:	11/2005
Date of DCAS Data:	01/2006
Date of Zoning Data:	11/2005
Date of Major Property Data:	11/2005
Date of Landmark Data:	12/2005
Date of Base Map Data:	01/2006
Date of Mass Appraisal Data:	11/2005
Date of Political and Adm Data:	08/2005
Pluto-Base Map Indicator:	1

AY419 **183 CHRISTIE STREET** **LTANKS** **S106703765**
SE **183 CHRISTIE STREET** **HIST LTANKS** **N/A**
1/4-1/2 **NYC, NY**
0.284 mi.
1501 ft. **Site 2 of 2 in cluster AY**

Relative:
Higher

Actual:
41 ft.

LTANKS:

Site ID:	219443
Spill No:	9512158
Spill Date:	12/28/1995
Spill Cause:	Tank Overfill
Spill Source:	Private Dwelling
Spill Class:	Known release with minimal potential for fire or hazard. DEC Response. Willing Responsible Party. Corrective action taken.
Spill Closed Dt:	11/22/1996
Facility Addr2:	Not reported
Cleanup Ceased:	Not reported
Cleanup Meets Standard:	False
SWIS:	3101
Investigator:	MCTIBBE
Referred To:	Not reported
Reported to Dept:	12/28/1995
CID:	216
Water Affected:	Not reported
Spill Notifier:	Responsible Party
Last Inspection:	Not reported
Recommended Penalty:	Penalty Not Recommended
UST Involvement:	False
Remediation Phase:	0
Date Entered In Computer:	12/28/1995
Spill Record Last Update:	4/24/2002
Spiller Name:	FRANK ODONNEL
Spiller Company:	BAERENKLAU
Spiller Address:	740 JAMAICA AVENUE
Spiller City,St,Zip:	BROOKLYN, NY 11208-
Spiller County:	001
Spiller Contact:	STANDARD TINSMITH SUPPLY
Spiller Phone:	(212) 674-2240
Spiller Extention:	Not reported
DEC Region:	2
DER Facility ID:	280598
DEC Memo:	Prior to Sept, 2004 data translation this spill Lead_DEC Field was "TIBBE" 30 OR 40 GALLONS - FD ON SCENE - SPOKE TO ERIK AT TINSMITH SUPPLY, SPILL IN DRIVEWAY, ON C0ONCRETE, THRU VENT - OIL CO HAD ONLY 8 BAGS O FSPEEDY DRY - FD CLOSED STREET, WILL NOT LET THEM LEAVE UNTIL CLEAN - LEFT # IF THEY NEED TO CALL. CLEANED BY RP. HANDLED BY FD.
Remarks:	SMALL SPILL AT A SMALL APARTMENT BUILDING AREA WAS CLEANED UP BY CALLERS COMPANY

Material:

Site ID:	219443
Operable Unit ID:	1026375
Operable Unit:	01
Material ID:	359471
Material Code:	0001
Material Name:	#2 Fuel Oil
Case No.:	Not reported
Material FA:	Petroleum

183 CHRISTIE STREET (Continued) **S106703765**

Quantity: 30
Units: Gallons
Recovered: 30
Resource Affected: Not reported
Oxygenate: False

Tank Test:
Site ID: Not reported
Spill Tank Test: Not reported
Tank Number: Not reported
Tank Size: Not reported
Test Method: Not reported
Leak Rate: Not reported
Gross Fail: Not reported
Modified By: Not reported
Last Modified: Not reported
Test Method: Not reported

HIST LTANKS:
Region of Spill: 2
Spill Number: 9512158
Spill Date: 12/28/1995
Spill Time: 09:00
Spill Cause: Tank Overfill
Resource Affectd: On Land
Water Affected: Not reported
Spill Source: Private Dwelling
Spill Class: Known release with minimal potential for fire or hazard. DEC Response. Willing Responsible Party. Corrective action taken.
Spill Closed Dt: 11/22/96
Cleanup Ceased: / /
Cleanup Meets Standard: False
Investigator: TIBBE
Caller Name: Not reported
Caller Agency: Not reported
Caller Phone: Not reported
Caller Extension: Not reported
Notifier Name: Not reported
Notifier Agency: Not reported
Notifier Phone: Not reported
Notifier Extension: Not reported
Reported to Department Date: 12/28/95
Reported to Department Time: 09:15
SWIS: 62
Spiller Contact: STANDARD TINSMITH SUPPLY
Spiller Phone: (212) 674-2240
Spiller Extention: Not reported
Spiller Name: BAERENKLAU
Spiller Address: 740 JAMAICA AVENUE
Spiller City,St,Zip: BROOKLYN, NY 11208-
Spiller Cleanup Date: / /
Facility Contact: FRANK ODONNEL
Facility Phone: (718) 647-4200
Facility Extention: Not reported
Spill Notifier: Responsible Party

183 CHRISTIE STREET (Continued) **S106703765**

PBS Number: Not reported
Last Inspection: / /
Recommended Penalty: Penalty Not Recommended
Enforcement Date: / /
Investigation Complete: / /
UST Involvement: False
Date Region Sent Summary to Central Office: / /
Corrective Action Plan Submitted: / /
Date Spill Entered In Computer Data File: 12/28/95
Time Spill Entered In Computer Data File: Not reported
Spill Record Last Update: 01/26/98
Is Updated: False

Tank:
PBS Number: Not reported
Tank Number: Not reported
Tank Size: Not reported
Test Method: Not reported
Leak Rate Failed Tank: Not reported
Gross Leak Rate: Not reported

Material:
Material Class Type: Petroleum
Quantity Spilled: 30
Unkonwn Quantity Spilled: False
Units: Gallons
Quantity Recovered: 30
Unkonwn Quantity Recovered: False
Material: #2 FUEL OIL
Class Type: #2 FUEL OIL
Times Material Entry In File: 24464
CAS Number: Not reported
Last Date: 19941207
DEC Remarks: 30 OR 40 GALLONS - FD ON SCENE - SPOKE TO ERIK AT TINSMITH SUPPLY, SPILL IN DRIVEWAY, ON C0ONCRETE, THRU VENT - OIL CO HAD ONLY 8 BAGS O FSPEEDY DRY - FD CLOSED STREET, WILL NOT LET THEM LEAVE UNTIL CLEAN - LEFT IF THEY NEED TO CALL. CLEANED BY RP.HANDLED BY FD.
Spill Cause: SMALL SPILL AT A SMALL APARTMENT BUILDING AREA WAS CLEANED UP BY CALLERS COMPANY

---

420 East 1/4-1/2 0.284 mi. 1502 ft.

CLOSED-LACKOF RECENT INFO **LTANKS S104275487**
49 SOUTH 2ND STREET **HIST LTANKS N/A**
NEW YORK CITY, NY

Relative: Lower

Actual: 39 ft.

LTANKS:
Site ID: 73688
Spill No: 8807845
Spill Date: 12/27/1988
Spill Cause: Tank Test Failure
Spill Source: Commercial/Industrial
Spill Class: Known release with minimal potential for fire or hazard. DEC Response. Willing Responsible Party. Corrective action taken.
Spill Closed Dt: 3/14/2003
Facility Addr2: Not reported
Cleanup Ceased: Not reported
Cleanup Meets Standard: False
SWIS: 2401

CLOSED-LACKOF RECENT INFO (Continued) **S104275487**

Investigator:	ADMIN. CLOSED
Referred To:	Not reported
Reported to Dept:	12/27/1988
CID:	Not reported
Water Affected:	Not reported
Spill Notifier:	Tank Tester
Last Inspection:	Not reported
Recommended Penalty:	Penalty Not Recommended
UST Involvement:	False
Remediation Phase:	0
Date Entered In Computer:	12/30/1988
Spill Record Last Update:	3/14/2003
Spiller Name:	Not reported
Spiller Company:	Not reported
Spiller Address:	Not reported
Spiller City,St,Zip:	***Update***, ZZ
Spiller County:	001
Spiller Contact:	Not reported
Spiller Phone:	Not reported
Spiller Extention:	Not reported
DEC Region:	2
DER Facility ID:	69330
DEC Memo:	Not reported
Remarks:	3K TANK FAILED TEST WITH A LEAK RATE OF -.593GPH, WILL REPAIR AND RETEST. CLOSED DUE TO LACK OF ANY RECENT INFO - DOES NOT MEET ANY CLEANUP REQUIREMENTS.

Material:

Site ID:	73688
Operable Unit ID:	923322
Operable Unit:	01
Material ID:	452621
Material Code:	0066A
Material Name:	UNKNOWN PETROLEUM
Case No.:	Not reported
Material FA:	Petroleum
Quantity:	-1
Units:	Pounds
Recovered:	No
Resource Affected:	Not reported
Oxygenate:	False

Tank Test:

Site ID:	73688
Spill Tank Test:	1535041
Tank Number:	Not reported
Tank Size:	0
Test Method:	00
Leak Rate:	0
Gross Fail:	Not reported
Modified By:	Spills
Last Modified:	10/1/2004
Test Method:	Unknown

Site ID:	265300

CLOSED-LACKOF RECENT INFO (Continued) **S104275487**

Spill No:	8706162
Spill Date:	10/21/1987
Spill Cause:	Tank Test Failure
Spill Source:	Commercial/Industrial
Spill Class:	Known release that creates a file or hazard. DEC Response. Willing Responsible Party. Corrective action taken.
Spill Closed Dt:	3/13/2003
Facility Addr2:	Not reported
Cleanup Ceased:	Not reported
Cleanup Meets Standard:	False
SWIS:	2401
Investigator:	ADMIN. CLOSED
Referred To:	Not reported
Reported to Dept:	10/21/1987
CID:	Not reported
Water Affected:	Not reported
Spill Notifier:	Tank Tester
Last Inspection:	Not reported
Recommended Penalty:	Penalty Not Recommended
UST Involvement:	True
Remediation Phase:	0
Date Entered In Computer:	10/26/1987
Spill Record Last Update:	3/18/2003
Spiller Name:	Not reported
Spiller Company:	AMSTAR
Spiller Address:	49 SOUTH 2ND ST.
Spiller City,St,Zip:	BROOKLYN, NY
Spiller County:	001
Spiller Contact:	Not reported
Spiller Phone:	Not reported
Spiller Extention:	Not reported
DEC Region:	2
DER Facility ID:	216185
DEC Memo:	Not reported
Remarks:	(2) 5.5K TANKS FAILED TEST WITH A LEAK RATE OF -.1863G/HR. WILL EXCAVATE, ISOLATE, AND RETEST. CONTACT: JOE LUCCES (718) 387-6800. CLOSED DUE TO LACK OF ANY RECENT INFO - DOES NOT MEET ANY CLEANUP REQUIREMENTS.

Material:

Site ID:	265300
Operable Unit ID:	912204
Operable Unit:	01
Material ID:	465187
Material Code:	0008
Material Name:	Diesel
Case No.:	Not reported
Material FA:	Petroleum
Quantity:	-1
Units:	Pounds
Recovered:	No
Resource Affected:	Not reported
Oxygenate:	False

Tank Test:

Site ID:	265300

CLOSED-LACKOF RECENT INFO (Continued) **S104275487**

Spill Tank Test: 1531985
Tank Number: Not reported
Tank Size: 0
Test Method: 00
Leak Rate: 0
Gross Fail: Not reported
Modified By: Spills
Last Modified: 10/1/2004
Test Method: Unknown

HIST LTANKS:
Region of Spill: 2
Spill Number: 8706162
Spill Date: 10/21/1987
Spill Time: 14:45
Spill Cause: Tank Test Failure
Resource Affectd: Groundwater
Water Affected: Not reported
Spill Source: Other Commercial/Industrial
Spill Class: Known release that creates a file or hazard. DEC Response. Willing Responsible Party. Corrective action taken.
Spill Closed Dt: / /
Cleanup Ceased: / /
Cleanup Meets Standard: False
Investigator: BATTISTA
Caller Name: Not reported
Caller Agency: Not reported
Caller Phone: Not reported
Caller Extension: Not reported
Notifier Name: Not reported
Notifier Agency: Not reported
Notifier Phone: Not reported
Notifier Extension: Not reported
Reported to Department Date: 10/21/87
Reported to Department Time: 15:15
SWIS: 61
Spiller Contact: Not reported
Spiller Phone: Not reported
Spiller Extention: Not reported
Spiller Name: AMSTAR
Spiller Address: 49 SOUTH 2ND ST.
Spiller City,St,Zip: B'KLYN, NY
Spiller Cleanup Date: / /
Facility Contact: Not reported
Facility Phone: (718) 387-6800
Facility Extention: Not reported
Spill Notifier: Tank Tester
PBS Number: Not reported
Last Inspection: / /
Recommended Penalty: Penalty Not Recommended
Enforcement Date: / /
Investigation Complete: / /
UST Involvement: True
Date Region Sent Summary to Central Office: / /
Corrective Action Plan Submitted: / /
Date Spill Entered In Computer Data File: 10/26/87

CLOSED-LACKOF RECENT INFO (Continued) **S104275487**

Time Spill Entered In Computer Data File: Not reported
Spill Record Last Update: 11/24/92
Is Updated: False

Tank:
PBS Number: Not reported
Tank Number: Not reported
Tank Size: 0
Test Method: Not reported
Leak Rate Failed Tank: 0.00
Gross Leak Rate: Not reported

Material:
Material Class Type: Petroleum
Quantity Spilled: -1
Unkonwn Quantity Spilled: False
Units: Not reported
Quantity Recovered: 0
Unkonwn Quantity Recovered: False
Material: DIESEL
Class Type: DIESEL
Times Material Entry In File: 10625
CAS Number: Not reported
Last Date: 19940728
DEC Remarks: / / : 11/21 UPDATE:TWO SMALL PIPE LEAKS DISCOVERED ON VENT OLD FILL LINE-NO CONTAM BELOW TANK TOP SEE 11/21 LETTER FROM AMSTAR W/SPILL REPORT FORM.
Spill Cause: 2) 5.5K TANKS FAILED TEST WITH A LEAK RATE OF -.1863G/HR. WILL EXCAVATE, ISOLATE, AND RETEST. CONTACT: JOE LUCCES 718) 387-6800.

AZ421 **PROPERTIES SOLUTIONS** **LTANKS** **S107658769**
West **155 SPRING STREET** **N/A**
1/4-1/2 **MANHATTAN, NY**
0.287 mi.
1518 ft. **Site 1 of 2 in cluster AZ**

Relative:
Lower

Actual:
15 ft.

LTANKS:
Site ID: 360975
Spill No: 0514284
Spill Date: 3/14/2006
Spill Cause: Tank Test Failure
Spill Source: Institutional, Educational, Gov., Other
Spill Class: Known release with minimal potential for fire or hazard. DEC Response. Willing Responsible Party. Corrective action taken.
Spill Closed Dt: 11/23/2007
Facility Addr2: Not reported
Cleanup Ceased: Not reported
Cleanup Meets Standard: False
SWIS: 3101
Investigator: rmpiper
Referred To: Not reported
Reported to Dept: 3/14/2006
CID: 444
Water Affected: Not reported
Spill Notifier: Tank Tester
Last Inspection: Not reported
Recommended Penalty: Penalty Not Recommended
UST Involvement: False
Remediation Phase: 0

PROPERTIES SOLUTIONS (Continued) **S107658769**

Date Entered In Computer:	3/14/2006
Spill Record Last Update:	3/5/2008
Spiller Name:	CRAIG
Spiller Company:	PROPERTIES SOLUTIONS
Spiller Address:	155 SPRING STREET
Spiller City,St,Zip:	MANHATTEN, NY
Spiller County:	001
Spiller Contact:	CRAIG
Spiller Phone:	(732) 417-0999
Spiller Extention:	Not reported
DEC Region:	2
DER Facility ID:	311156
DEC Memo:	mailed ttf to Mrs. Emile Mercier Charles Jourdan USA Inc. 2 Caesar Place Moonachie, NY 07074 and Charles Jourdan USA Inc. 136 West 11th Street New York, NY 10011 No PBS records on property. Spoke w/ craig norris of Properties solutions. He is a contractor representing potential buyer. He will also look into current ownership. 3/30/6- faxed pbs application to donna.The tightness test failure eas due to a line leak, tank passed. 5/8/06- DEC Piper left message for Donna (Rep for prop.)201-974-1286 cell-201-906-7995 Repairs have been made though a PBS application needs to be submitted. 2/28/07- DEC Piper left message for donna requesting callback and info. 3/5/07- DEC Piper psoke w. Donna, The building has been sold and she will get back to me with contact. 11/23/07- DECP iperreviewed case. Spill closed though PBS violations exist. Referred to PBS for enforcement. 3/5/08 PBS inspection yesterday. NOV issued for failing to register, failing to color code fill port, and failure to label AST. Administrative settlement conference scheduled for 3/27/08. bf
Remarks:	Not reported

Material:

Site ID:	360975
Operable Unit ID:	1118076
Operable Unit:	01
Material ID:	2108589
Material Code:	0001
Material Name:	#2 Fuel Oil
Case No.:	Not reported
Material FA:	Petroleum
Quantity:	Not reported
Units:	Gallons
Recovered:	No
Resource Affected:	Not reported
Oxygenate:	False

Tank Test:

Site ID:	360975
Spill Tank Test:	1549798
Tank Number:	1
Tank Size:	1500
Test Method:	03
Leak Rate:	0
Gross Fail:	Not reported
Modified By:	Watchdog
Last Modified:	3/14/2006
Test Method:	Horner EZ Check I or II

422
SSW
1/4-1/2
0.289 mi.
1524 ft.

BUILDING
38 CROSBY ST
MANHATTAN, NY

LTANKS **S106124120**
N/A

Relative:
Lower

Actual:
26 ft.

LTANKS:

Site ID:	139377
Spill No:	0312394
Spill Date:	2/7/2004
Spill Cause:	Tank Overfill
Spill Source:	Tank Truck
Spill Class:	Known release with minimal potential for fire or hazard. DEC Response. Willing Responsible Party. Corrective action taken.
Spill Closed Dt:	2/8/2005
Facility Addr2:	Not reported
Cleanup Ceased:	Not reported
Cleanup Meets Standard:	False
SWIS:	3101
Investigator:	TJDEMEO
Referred To:	Not reported
Reported to Dept:	2/7/2004
CID:	41
Water Affected:	Not reported
Spill Notifier:	Responsible Party
Last Inspection:	Not reported
Recommended Penalty:	Penalty Not Recommended
UST Involvement:	False
Remediation Phase:	0
Date Entered In Computer:	2/7/2004
Spill Record Last Update:	2/8/2005
Spiller Name:	FRANK AMATO
Spiller Company:	BLT TRANSPORT
Spiller Address:	50 COMMERCE ST
Spiller City,St,Zip:	BROOKLYN, NY 11231
Spiller County:	001
Spiller Contact:	JOE RAMIREZ
Spiller Phone:	(917) 444-8678
Spiller Extention:	Not reported
DEC Region:	2
DER Facility ID:	119064
DEC Memo:	Prior to Sept, 2004 data translation this spill Lead_DEC Field was "DEMEO" 2/8/05 TJD All product spilled to concrete. Cleaned by spiller. No further action required. Spill closed.
Remarks:	BEING CLEANED UP BY BLT TRANSPORT. DISPOSING OF MATERIAL AT PETROLEUM TANK CLEANERS. NOTE: ORIGINAL CALL CAME IN FROM RAYMOND SEVERINO (CONCIERGE OF BLDG) REPORTING SPILL ON SIDEWALK AND THAT CASTLE OIL WAS OUTSIDE THE BUILDING. DUE TO A SLIGHT LANGUAGE BARRIER, I CONTACTED CASTLE OIL DIRECTLY. THEY ADVISED ME THAT BLT TRANSPORT WAS THE CARRIER AND THAT THEY WOULD HAVE BLT CALL ME DIRECTLY. THEY DID AND THE CONCIERGE WAS NOTIFIED OF SAME - SPILL NUMBER PROVIDED FOR HIS RECORDS.

Material:

Site ID:	139377
Operable Unit ID:	877631
Operable Unit:	01
Material ID:	562766
Material Code:	0002

BUILDING (Continued) **S106124120**

Material Name:	#4 Fuel Oil
Case No.:	Not reported
Material FA:	Petroleum
Quantity:	15
Units:	Gallons
Recovered:	15
Resource Affected:	Not reported
Oxygenate:	False

Tank Test:

Site ID:	Not reported
Spill Tank Test:	Not reported
Tank Number:	Not reported
Tank Size:	Not reported
Test Method:	Not reported
Leak Rate:	Not reported
Gross Fail:	Not reported
Modified By:	Not reported
Last Modified:	Not reported
Test Method:	Not reported

BA423 **451 BROOME** **LTANKS** **U003397195**
SW **451 BROOME ST** **AST** **N/A**
1/4-1/2 **NEW YORK (County), NY** **HIST AST**
0.298 mi.
1575 ft. **Site 1 of 2 in cluster BA**

Relative:
Lower

Actual:
22 ft.

LTANKS:

Site ID:	332798
Spill No:	0485058
Spill Date:	8/23/2004
Spill Cause:	Tank Failure
Spill Source:	Private Dwelling
Spill Class:	Known release with minimal potential for fire or hazard. DEC Response. Willing Responsible Party. Corrective action taken.
Spill Closed Dt:	3/13/2006
Facility Addr2:	Not reported
Cleanup Ceased:	Not reported
Cleanup Meets Standard:	False
SWIS:	3101
Investigator:	mxferoze
Referred To:	Not reported
Reported to Dept:	10/22/2004
CID:	Not reported
Water Affected:	Not reported
Spill Notifier:	Other
Last Inspection:	Not reported
Recommended Penalty:	Penalty Not Recommended
UST Involvement:	False
Remediation Phase:	0
Date Entered In Computer:	10/22/2004
Spill Record Last Update:	3/13/2006
Spiller Name:	Not reported
Spiller Company:	ANDREWS BUILDING CORP
Spiller Address:	451 BROOME
Spiller City,St,Zip:	NEW YORK, NY

451 BROOME (Continued) **U003397195**

Spiller County: 001
Spiller Contact: RENEE LEWIS
Spiller Phone: Not reported
Spiller Extention: Not reported
DEC Region: 2
DER Facility ID: 268019
DEC Memo: 12/19/05 Feroze. Spill is transferred from Ketani to Feroze. 01/04/06 Feroze. Mr. Steven Sharpiro (Owner, 212-725-8424)is called and a message is left for him. PBS reg. of this tank is also expired. TTF is sent. PBS of this spill 2-603472 01/19/06. Feroze . TTF is sent to : Steven Shapiro Sequdia Property Management. suite 1000, 350 Fifth Ave, NY 10118. 01/31/06. Feroze. TTF return to DEC. Sequdia Property Management. suite 1000, 350 Fifth Ave, NY 10118, no longer manage that property. A message is left for Stephen Philyp 212-431-9327. 02/13/06 Feroze , Called and A message is left for Stephen Philyp 212-431-9327. TTF is sent to : Stephen Philyp 451 Broomy Streey New York, NY 10013 Mr. Philyp called me and told me to talk to Management comp. to Ms. Selvia 212-529-5688 ext 273.Fax 212-529-7987. They removed the old tank by (Eastmount & Son) and set a new one on the site. Ms.Silnia told me that she will submit DEC the documents soon. 02/21/06. Feroze, Mr. Philyp called and told me that he will fax me the document. 02/24/06 Feroze, They closed a tank but didn't submit closer report and set a new tank but didn't submit PBS application. PBS applicatiobn is sent to : Andrews Building Corp. 666 Broadway 12th Flooor New York, NY 10012 Attn;Ms. Selvia 03/02/06 Feroze received a certificate that prepared by Eastmond & sons Boiler Repair& welding Service, Inc. (718-378-7000) 1200 Oakpoint Ave , Bronx,NY. It provides the information that Eastmond & Sons removed tank and piping on June 2005. They cut the fill and vent line and filled it with cement. PBS registration of this site is expired on 05/08/03. Andrews Building Corp mentioned that the old tank is removed and they are going to install a new tank. Application for Registration renewal is sent to Andrews Building Corp. If they submit the registration with necessary fee the spill case may be closed. There are some documents in file cabinet. 03/13/06 Feroze, The spill is closed.
Remarks: 10-15 cy of pertoleum contaminated debris

Material:
Site ID: 332798
Operable Unit ID: 1095010
Operable Unit: 01
Material ID: 575138
Material Code: 0002
Material Name: #4 Fuel Oil
Case No.: Not reported
Material FA: Petroleum
Quantity: 500
Units: Gallons
Recovered: 500
Resource Affected: Not reported
Oxygenate: False

Tank Test:
Site ID: Not reported
Spill Tank Test: Not reported

451 BROOME (Continued) **U003397195**

Tank Number: Not reported
Tank Size: Not reported
Test Method: Not reported
Leak Rate: Not reported
Gross Fail: Not reported
Modified By: Not reported
Last Modified: Not reported
Test Method: Not reported

AST:
Region: STATE
DEC Region: 2
Site Status: Active
Facility Id: 2-603472
Program Type: PBS
UTM X: 584439.16151000001
UTM Y: 4508395.0720699998
Expiration Date: 2013/05/08

Affiliation Records:
Site Id: 25388
Affiliation Type: Owner
Company Name: 451 BROOME STREET CORPORATION
Contact Type: PRESIDENT
Contact Name: BATIA SMIRA
Address1: C/O ANDREWS BLDG CORP / 666 BROADWAY 12TH FL
Address2: Not reported
City: NEW YORK
State: NY
Zip Code: 10012
Country Code: 001
Phone: (212) 529-5688
Phone Ext: Not reported
Email: Not reported
Fax Number: Not reported
Modified By: kakyer
Date Last Modified: 2/28/2008

Site Id: 25388
Affiliation Type: Mail Contact
Company Name: 451 BROOME STREET CORP.
Contact Type: Not reported
Contact Name: STUART SMOLAR
Address1: C/O ANDREWS BLDG. CORP.
Address2: 666 BROADWAY, 12TH FLOOR
City: NEW YORK
State: NY
Zip Code: 10012
Country Code: 001
Phone: (212) 529-5688
Phone Ext: Not reported
Email: SSMOLAR@ANDREWSBC.COM
Fax Number: Not reported
Modified By: kakyer
Date Last Modified: 2/28/2008

451 BROOME (Continued) **U003397195**

Site Id:	25388
Affiliation Type:	On-Site Operator
Company Name:	451 BROOME STREET
Contact Type:	Not reported
Contact Name:	STEVEN PHILLIP
Address1:	Not reported
Address2:	Not reported
City:	Not reported
State:	NN
Zip Code:	Not reported
Country Code:	001
Phone:	(212) 431-9237
Phone Ext:	Not reported
Email:	Not reported
Fax Number:	Not reported
Modified By:	DXLIVING
Date Last Modified:	5/9/2006

Site Id:	25388
Affiliation Type:	Emergency Contact
Company Name:	451 BROOME STREET CORPORATION
Contact Type:	Not reported
Contact Name:	STUART SMOLAR
Address1:	Not reported
Address2:	Not reported
City:	Not reported
State:	NN
Zip Code:	Not reported
Country Code:	999
Phone:	(212) 529-5688
Phone Ext:	Not reported
Email:	Not reported
Fax Number:	Not reported
Modified By:	DXLIVING
Date Last Modified:	5/9/2006

Equipment Records:

A00 - Tank Internal Protection - None
D01 - Pipe Type - Steel/Carbon Steel/Iron
G01 - Tank Secondary Containment - Diking (Aboveground)
G10 - Tank Secondary Containment - Impervious Underlayment
J02 - Dispenser - Suction
C01 - Pipe Location - Aboveground
E00 - Piping Secondary Containment - None
F01 - Pipe External Protection - Painted/Asphalt Coating
B01 - Tank External Protection - Painted/Asphalt Coating
I04 - Overfill - Product Level Gauge (A/G)
A00 - Tank Internal Protection - None
D01 - Pipe Type - Steel/Carbon Steel/Iron
G01 - Tank Secondary Containment - Diking (Aboveground)
J02 - Dispenser - Suction
B01 - Tank External Protection - Painted/Asphalt Coating
I04 - Overfill - Product Level Gauge (A/G)
I05 - Overfill - Vent Whistle
C01 - Pipe Location - Aboveground
E00 - Piping Secondary Containment - None
F01 - Pipe External Protection - Painted/Asphalt Coating

451 BROOME (Continued) **U003397195**

H00 - Tank Leak Detection - None
I05 - Overfill - Vent Whistle
B05 - Tank External Protection - Jacketed
H06 - Tank Leak Detection - Impervious Barrier/Concrete Pad (A/G)
L00 - Piping Leak Detection - None
L00 - Piping Leak Detection - None
K00 - Spill Prevention - None
K00 - Spill Prevention - None

Tank Info:

Tank Number:	001
Tank Id:	54473
Tank Location:	2
Tank Type:	Steel/Carbon Steel/Iron
Tank Status:	Closed - Removed
Tank Model:	Not reported
Pipe Model:	Not reported
Install Date:	Not reported
Capacity Gallons:	5000
Tightness Test Method:	NN
Date Test:	Not reported
Next Test Date:	Not reported
Date Tank Closed:	10/30/2005
Register:	True
Modified By:	DXLIVING
Last Modified:	05/09/2006

Tank Number:	003
Tank Id:	211575
Tank Location:	3
Tank Type:	Steel/Carbon Steel/Iron
Tank Status:	In Service
Tank Model:	Not reported
Pipe Model:	Not reported
Install Date:	10/30/2005
Capacity Gallons:	4678
Tightness Test Method:	NN
Date Test:	Not reported
Next Test Date:	Not reported
Date Tank Closed:	Not reported
Register:	True
Modified By:	DXLIVING
Last Modified:	05/09/2006

HIST AST:

PBS Number:	2-603472
SWIS Code:	6201
Operator:	STEPHEN PHILYP
Facility Phone:	(212) 431-9327
Facility Addr2:	451 BROMME STREET
Facility Type:	Not reported
Emergency:	STEVEN SHAPIRO
Emergency Tel:	(212) 725-8424
Old PBSNO:	Not reported
Date Inspected:	Not reported

451 BROOME (Continued) **U003397195**

Inspector:	Not reported
Result of Inspection:	Not reported
Owner Name:	451 BROOME STREET CORPORATION
Owner Address:	451 BROOME STREET
Owner City,St,Zip:	NEW YORK, NY 10013
Federal ID:	Not reported
Owner Tel:	(212) 275-8424
Owner Type:	Private Resident
Owner Subtype:	Not reported
Mailing Contact:	STEVEN SHAPIRO
Mailing Name:	SEQUDIA PROPERTY MANAGEMENT, CORPORATION
Mailing Address:	SUITE 1000
Mailing Address 2:	350 FIFTH AVENUE
Mailing City,St,Zip:	NEW YORK, NY 10118-1099
Mailing Telephone:	(212) 725-8424
Owner Mark:	First Owner
Facility Status:	1 - Active PBS facility, i.e. total capacity of the PBS tanks is greater than 1,100 gallons, regardless if Subpart 360-14 tanks exist or not at the facility.
Certification Flag:	False
Certification Date:	06/01/1998
Expiration:	05/08/2003
Renew Flag:	False
Renew Date:	Not reported
Total Capacity:	5000
FAMT:	True
Facility Screen:	Minor Data Missing
Owner Screen:	No Missing Data
Tank Screen:	Minor Data Missing
Dead Letter:	False
CBS Number:	Not reported
Town or City:	NEW YORK CITY
County Code:	62
Town or City Code:	01
Region:	2

Tank ID:	001
Tank Location:	ABOVEGROUND
Tank Status:	In Service
Install Date:	Not reported
Capacity (Gal):	5000
Product Stored:	NOS 1,2, OR 4 FUEL OIL
Tank Type:	Steel/carbon steel
Tank Internal:	1
Tank External:	05
Pipe Location:	Aboveground
Pipe Type:	GALVANIZED STEEL
Pipe Internal:	Not reported
Pipe External:	Not reported
Tank Containment:	Not reported
Leak Detection:	00
Overfill Protection:	6
Dispenser Method:	Gravity
Date Tested:	Not reported
Next Test Date:	Not reported
Missing Data for Tank:	Minor Data Missing
Date Closed:	Not reported

451 BROOME (Continued) **U003397195**

Test Method:	Not reported
Deleted:	False
Updated:	True
SPDES Number:	Not reported
Lat/Long:	Not reported

BA424 **UNDER GROUND TTF** **LTANKS** **S109829707**
SW **457 BROOME ST** **N/A**
1/4-1/2 **NEW YORK CITY, NY**
0.303 mi.
1600 ft. **Site 2 of 2 in cluster BA**

Relative:
Lower

Actual:
21 ft.

LTANKS:

Site ID:	417194
Spill No:	0904963
Spill Date:	7/29/2009
Spill Cause:	Tank Test Failure
Spill Source:	Private Dwelling
Spill Class:	Known release with minimal potential for fire or hazard. DEC Response. Willing Responsible Party. Corrective action taken.
Spill Closed Dt:	8/18/2009
Facility Addr2:	Not reported
Cleanup Ceased:	Not reported
Cleanup Meets Standard:	False
SWIS:	3101
Investigator:	JMKRIMGO
Referred To:	Not reported
Reported to Dept:	7/29/2009
CID:	Not reported
Water Affected:	Not reported
Spill Notifier:	Other
Last Inspection:	Not reported
Recommended Penalty:	Penalty Not Recommended
UST Involvement:	False
Remediation Phase:	0
Date Entered In Computer:	7/29/2009
Spill Record Last Update:	8/18/2009
Spiller Name:	Not reported
Spiller Company:	2000 GALLON TANK
Spiller Address:	Not reported
Spiller City,St,Zip:	NY
Spiller County:	999
Spiller Contact:	SAME AS ABOVE
Spiller Phone:	Not reported
Spiller Extention:	Not reported
DEC Region:	2
DER Facility ID:	366288
DEC Memo:	8/10/2009 TTF letter sent to: Mr. Sean Low Beam-Rich Inc. 511 Avenue of Americas, Suite 151 NY, NY 10011 8/18/09. J.Krimgold reviewed the letter report submitted by PTC and dated 08/12/09. Based on the data presented the tested tank is encased in concrete with all piping except fill line above ground. Tank was isolated from piping retested and failed again. Fill pipe passed the test. After tank being cleaned the interior was visually inspected, but no apparent corrosion holes were found. The concrete wrap also show no signs of past releases. Four soil samples were taken through the tank bottom and analyzed for VOCs and SVOCs. The lab data shows that some SVOCs contaminants marginally exceed TAGM levels. Case closed.

UNDER GROUND TTF (Continued) **S109829707**

Remarks: 2000 gallon tank test failure. They have to re-place the tank.

Material:
Site ID: 417194
Operable Unit ID: 1173430
Operable Unit: 01
Material ID: 2165356
Material Code: 0001
Material Name: #2 Fuel Oil
Case No.: Not reported
Material FA: Petroleum
Quantity: Not reported
Units: Not reported
Recovered: Not reported
Resource Affected: Not reported
Oxygenate: False

Tank Test:
Site ID: Not reported
Spill Tank Test: Not reported
Tank Number: Not reported
Tank Size: Not reported
Test Method: Not reported
Leak Rate: Not reported
Gross Fail: Not reported
Modified By: Not reported
Last Modified: Not reported
Test Method: Not reported

---

425 South 1/4-1/2 0.309 mi. 1630 ft.

359-369 BROOM STREET **LTANKS S104275702**
369 BROOM ST **HIST LTANKS N/A**
NEW YORK CITY, NY

Relative: Lower

Actual: 33 ft.

LTANKS:
Site ID: 246378
Spill No: 9402306
Spill Date: 5/16/1994
Spill Cause: Tank Overfill
Spill Source: Tank Truck
Spill Class: Known release with minimal potential for fire or hazard. DEC Response. Willing Responsible Party. Corrective action taken.
Spill Closed Dt: 9/25/1995
Facility Addr2: Not reported
Cleanup Ceased: 9/25/1995
Cleanup Meets Standard: True
SWIS: 3101
Investigator: RWAUSTIN
Referred To: Not reported
Reported to Dept: 5/16/1994
CID: Not reported
Water Affected: Not reported
Spill Notifier: Responsible Party
Last Inspection: Not reported
Recommended Penalty: Penalty Not Recommended

359-369 BROOM STREET (Continued) **S104275702**

UST Involvement:	False
Remediation Phase:	0
Date Entered In Computer:	7/27/1994
Spill Record Last Update:	9/25/2003
Spiller Name:	Not reported
Spiller Company:	T & S TRUCKING
Spiller Address:	Not reported
Spiller City,St,Zip:	ZZ
Spiller County:	001
Spiller Contact:	Not reported
Spiller Phone:	Not reported
Spiller Extention:	Not reported
DEC Region:	2
DER Facility ID:	202347
DEC Memo:	Prior to Sept, 2004 data translation this spill Lead_DEC Field was "AUSTIN"
Remarks:	SPILL CAUSED BY OVER FILL OF VENT- FILLER WASNT PAYING ATTENTION. EPA AT SCENE. DRY SOL & VAN TRUCK USED TO PICK UP OIL. NO OTHER ACTION TAKEN.

Material:

Site ID:	246378
Operable Unit ID:	999360
Operable Unit:	01
Material ID:	386045
Material Code:	0001
Material Name:	#2 Fuel Oil
Case No.:	Not reported
Material FA:	Petroleum
Quantity:	-1
Units:	Pounds
Recovered:	No
Resource Affected:	Not reported
Oxygenate:	False

Tank Test:

Site ID:	Not reported
Spill Tank Test:	Not reported
Tank Number:	Not reported
Tank Size:	Not reported
Test Method:	Not reported
Leak Rate:	Not reported
Gross Fail:	Not reported
Modified By:	Not reported
Last Modified:	Not reported
Test Method:	Not reported

HIST LTANKS:

Region of Spill:	2
Spill Number:	9402306
Spill Date:	05/16/1994
Spill Time:	16:00
Spill Cause:	Tank Overfill
Resource Affectd:	On Land
Water Affected:	Not reported

359-369 BROOM STREET (Continued) **S104275702**

Spill Source:	Tank Truck
Spill Class:	Not reported
Spill Closed Dt:	09/25/95
Cleanup Ceased:	09/25/95
Cleanup Meets Standard:	True
Investigator:	AUSTIN
Caller Name:	Not reported
Caller Agency:	Not reported
Caller Phone:	Not reported
Caller Extension:	Not reported
Notifier Name:	Not reported
Notifier Agency:	Not reported
Notifier Phone:	Not reported
Notifier Extension:	Not reported
Reported to Department Date:	05/16/94
Reported to Department Time:	17:35
SWIS:	62
Spiller Contact:	Not reported
Spiller Phone:	Not reported
Spiller Extention:	Not reported
Spiller Name:	T & S TRUCKING
Spiller Address:	Not reported
Spiller City,St,Zip:	Not reported
Spiller Cleanup Date:	/ /
Facility Contact:	Not reported
Facility Phone:	Not reported
Facility Extention:	Not reported
Spill Notifier:	Responsible Party
PBS Number:	Not reported
Last Inspection:	/ /
Recommended Penalty:	Penalty Not Recommended
Enforcement Date:	/ /
Investigation Complete:	/ /
UST Involvement:	False
Date Region Sent Summary to Central Office:	/ /
Corrective Action Plan Submitted:	/ /
Date Spill Entered In Computer Data File:	07/27/94
Time Spill Entered In Computer Data File:	Not reported
Spill Record Last Update:	09/25/95
Is Updated:	False

Tank:

PBS Number:	Not reported
Tank Number:	Not reported
Tank Size:	Not reported
Test Method:	Not reported
Leak Rate Failed Tank:	Not reported
Gross Leak Rate:	Not reported

Material:

Material Class Type:	Petroleum
Quantity Spilled:	-1
Unkonwn Quantity Spilled:	False
Units:	Not reported
Quantity Recovered:	0
Unkonwn Quantity Recovered:	True
Material:	#2 FUEL OIL

359-369 BROOM STREET (Continued) **S104275702**

Class Type: #2 FUEL OIL
Times Material Entry In File: 24464
CAS Number: Not reported
Last Date: 19941207
DEC Remarks: Not reported
Spill Cause: SPILL CAUSED BY OVER FILL OF VENT- FILLER WASNT PAYING ATTENTION. EPA AT SCENE. DRY SOL VAN TRUCK USED TO PICK UP OIL. NO OTHER ACTION TAKEN.

AX426 **91 EAST 4TH ST** **LTANKS** **S106124188**
ENE **91 EAST 4TH ST** **N/A**
1/4-1/2 **MANHATTAN, NY**
0.310 mi.
1635 ft. **Site 3 of 4 in cluster AX**

Relative:
Lower

Actual:
38 ft.

LTANKS:
Site ID: 82922
Spill No: 0307640
Spill Date: 10/8/2003
Spill Cause: Tank Test Failure
Spill Source: Private Dwelling
Spill Class: Known release that creates potential for fire or hazard. DEC Response. Willing Responsible Party. Corrective action taken.
Spill Closed Dt: 7/27/2004
Facility Addr2: Not reported
Cleanup Ceased: Not reported
Cleanup Meets Standard: False
SWIS: 3101
Investigator: TJDEMEO
Referred To: Not reported
Reported to Dept: 10/20/2003
CID: 205
Water Affected: Not reported
Spill Notifier: Responsible Party
Last Inspection: Not reported
Recommended Penalty: Penalty Not Recommended
UST Involvement: False
Remediation Phase: 0
Date Entered In Computer: 10/20/2003
Spill Record Last Update: 7/27/2004
Spiller Name: SCOTT ALCHEH
Spiller Company: PIONEER MGNT CO.
Spiller Address: 27 WEST 72ND STREET
Spiller City,St,Zip: MANHATTAN, NY 10023-
Spiller County: 001
Spiller Contact: CALLER
Spiller Phone: Not reported
Spiller Extention: Not reported
DEC Region: 2
DER Facility ID: 76377
DEC Memo: Prior to Sept, 2004 data translation this spill Lead_DEC Field was "DEMEO" 10/20/03. TTF LETTER HAS BEEN SENT to: Scott Alcheh C/o Pioneer MGNT Co. 27 West 72nd Street NY, NY 10023 YK. 7/27/04 TJD Spill closed and cross-referenced to spill 0210175. All open spills consolidated into single spill. SITE DOES NOT MEET STANDARDS.
Remarks: Not reported

Material:

91 EAST 4TH ST (Continued) **S106124188**

Site ID:	82922
Operable Unit ID:	874034
Operable Unit:	01
Material ID:	501164
Material Code:	0001
Material Name:	#2 Fuel Oil
Case No.:	Not reported
Material FA:	Petroleum
Quantity:	0
Units:	Gallons
Recovered:	No
Resource Affected:	Not reported
Oxygenate:	False

Tank Test:

Site ID:	82922
Spill Tank Test:	1528747
Tank Number:	2
Tank Size:	0
Test Method:	00
Leak Rate:	0
Gross Fail:	Not reported
Modified By:	Spills
Last Modified:	10/1/2004
Test Method:	Unknown

AX427 **RESIDENTIAL** **LTANKS** **S105997847**
ENE **91 EAST 4TH STREET** **N/A**
1/4-1/2 **NEW YORK CITY, NY**
0.310 mi.
1635 ft. **Site 4 of 4 in cluster AX**

Relative:
Lower

Actual:
38 ft.

LTANKS:

Site ID:	326541
Spill No:	0210175
Spill Date:	1/8/2003
Spill Cause:	Tank Test Failure
Spill Source:	Institutional, Educational, Gov., Other
Spill Class:	Known release that creates potential for fire or hazard. DEC Response. Willing Responsible Party. Corrective action taken.
Spill Closed Dt:	Not reported
Facility Addr2:	Not reported
Cleanup Ceased:	Not reported
Cleanup Meets Standard:	False
SWIS:	3101
Investigator:	RMPIPER
Referred To:	Not reported
Reported to Dept:	1/8/2003
CID:	282
Water Affected:	Not reported
Spill Notifier:	Tank Tester
Last Inspection:	Not reported
Recommended Penalty:	Penalty Not Recommended
UST Involvement:	False
Remediation Phase:	1
Date Entered In Computer:	1/8/2003

RESIDENTIAL (Continued) **S105997847**

Spill Record Last Update:	2/11/2011
Spiller Name:	LEONARD FARNVBLAU
Spiller Company:	PIONEER MANAGMENT
Spiller Address:	27 WEST 72ND STREET
Spiller City,St,Zip:	NEW YORK,, NY 10023-
Spiller County:	001
Spiller Contact:	RENE LOUIS
Spiller Phone:	(718) 378-7000
Spiller Extention:	Not reported
DEC Region:	2
DER Facility ID:	263041
DEC Memo:	Prior to Sept, 2004 data translation this spill Lead_DEC Field was "DEMEO" 0210175-Vought-Spoke with Scott (Pioneer Mangement) who just received, and will approve of proposal to isolate and retest. Faxed and mailed tank test failure letter on 1/9/2003. 7/21/03 TJD Demeo contacted Pioneer Management to determine tank status as letter received from Pioneer (Addressed to Ben Conlon)reveals only tank test failure of 1/8/03. Letter to DEC dated 6/30/03 requests the Department cancel any and all civil penalties concerning this matter. 6/30/03 letter signed by Scott Alcheh. Demeo called Pioneer and asked for Scott Alcheh and was told no such person works for Pioneer and I must have wrong number. Upon further identifying myself and DEC the individual who answered phone (John Stein) now recognized name but states that individual is unavailable. Upon further questioning regarding tank status Mr. Stein states that Pioneer is in the process of obtaining permits to uncover tank. Mr. Stein is unable to provide information regarding tank status but he has stated tank probably still contains product. Demeo directed Mr. Stein to immediately empty tank and proceed with directives of 1/8/03 correspondence from DEC. 7/27/04 TJD Open spills on property being consolidated. Second TTF (0307640) closed and cross-referenced. 6/21/07 Matthew Klaas (Albany DER) -Drafted a letter to Pioneer management at 27 west 72nd street, New York, NY 10023, informing them they have only sent copies of failed tank tests, requesting further information. 9/29/09 - Austin - Transferred from Albany assignment to Piper, for further investigation. - end 11/2/09- Tank closed 11/03.in place. 2/11/11- DEC piper sent infor request to Mr. Leonard Franzblau Pioneer Management 345 West 35th Street New York, NY 10001-1706
Remarks:	tank failed the test.unknownb size tank the line runs underneath the sidewalk

Material:

Site ID:	326541
Operable Unit ID:	863376
Operable Unit:	01
Material ID:	513570
Material Code:	0001
Material Name:	#2 Fuel Oil
Case No.:	Not reported
Material FA:	Petroleum
Quantity:	0
Units:	Gallons
Recovered:	No
Resource Affected:	Not reported
Oxygenate:	False

RESIDENTIAL (Continued) **S105997847**

Tank Test:

Site ID:	326541
Spill Tank Test:	1527915
Tank Number:	1
Tank Size:	0
Test Method:	03
Leak Rate:	0
Gross Fail:	Not reported
Modified By:	Spills
Last Modified:	10/1/2004
Test Method:	Horner EZ Check I or II

---

428 **ADAMS & ADAMS** **LTANKS** **S107784268**
WSW **476 BROOME STREET** **HIST AST** **N/A**
1/4-1/2 **NEW YORK, NY 10013**
0.317 mi.
1673 ft.

Relative:
Lower

Actual:
14 ft.

LTANKS:

Site ID:	368984
Spill No:	0605754
Spill Date:	8/17/2006
Spill Cause:	Tank Test Failure
Spill Source:	Commercial/Industrial
Spill Class:	Known release with minimal potential for fire or hazard. DEC Response. Willing Responsible Party. Corrective action taken.
Spill Closed Dt:	Not reported
Facility Addr2:	Not reported
Cleanup Ceased:	Not reported
Cleanup Meets Standard:	False
SWIS:	3101
Investigator:	BKFALVEY
Referred To:	Not reported
Reported to Dept:	8/17/2006
CID:	410
Water Affected:	Not reported
Spill Notifier:	Tank Tester
Last Inspection:	Not reported
Recommended Penalty:	Penalty Not Recommended
UST Involvement:	False
Remediation Phase:	1
Date Entered In Computer:	8/17/2006
Spill Record Last Update:	2/11/2010
Spiller Name:	BRT REALITY
Spiller Company:	BRT REALITY TRUST
Spiller Address:	476-478 BROOME ST.
Spiller City,St,Zip:	MANHATTAN, NY
Spiller County:	001
Spiller Contact:	BRT REALITY
Spiller Phone:	(718) 567-4924
Spiller Extention:	Not reported
DEC Region:	2
DER Facility ID:	27204
DEC Memo:	need to trace owner & send TTF letter 8/28/06 ttf letter sent. bf 9/6/06 Spoke to Bernie at NYC Tank. They will clear off concrete from tank and determine why tank failed. Also, received letter from Aaron

ADAMS & ADAMS (Continued) **S107784268**

Adams, ex-owner, explaining that building is no longer his. Deed was signed over to 476 Broome Property, LLC, 41 Madison Avenue, 29th Floor, New York, NY 10010 on 8/24/06 (Acris). 9/7/06 Spoke to Mr. Haliday of Gindi Group and 476 Broome Property, LLC (212)207-9216. They are having NYC Tank repair and or replace tank within next 5 days. bf 9/12/06 Sent ttf letter to new owner's manager: Solly Halbi, 600 Madison Avenue, 24th Floor, NYC 10022. Faxed letter to NYC Tanks at their request. bf 9/19/06 Received fax letter from Gindi Group. Second fax received. Tank needs to be closed with DEC application. 9/22/06 Called Solly Halabi (sp?) of Gindi Group. Left message for him to call back re: application. bf 4/25/07 Property has been sold as of 9/06. Not able to find a contact phone number for new owner. Sent letter requesting closure application for tank to: 476 Broome Street Property LLC c/o National Registered Agents 875 Avenue of the Americas, Suite 501 New York, NY 10001 Letter gives them 30 days to submit application. bf 5/25/07 Received letter from National Registered Agents stating that 476 Broome Street Property is not represented by them. bf 1/31/08 bf: Found new owner via ACRIS. Letter (ttf) sent to: 476 Broome Property LLC 41 Madison Avenue, 29th Floor New York, NY 10010 5/19/08 Inspected facility on 5/9/08. Nobody at site. Photos taken . Fill port not color coded. Sent NOV to 476 Broome Property LLC at address above. Administrative settlement conference scheduled for 6/10/08 at 2:30 PM. bf 2/11/10 A consent order was signed on 7/22/08 to settle the PBS and Spill violations. UUnder the order, the respondent was required to provide compliance documentation to DEC within 30 days. To date no documentation was received. PDF file of consent order was placed into e-docs. bf

Remarks: CALLER REPORTS IT WAS A DRY LEAK AS A RESULT OF THE VENT AND MANHOLE COVER:

Material:

Site ID:	368984
Operable Unit ID:	1126834
Operable Unit:	01
Material ID:	2116398
Material Code:	0001
Material Name:	#2 Fuel Oil
Case No.:	Not reported
Material FA:	Petroleum
Quantity:	Not reported
Units:	Gallons
Recovered:	No
Resource Affected:	Not reported
Oxygenate:	False

Tank Test:

Site ID:	368984
Spill Tank Test:	1550204
Tank Number:	1
Tank Size:	2000
Test Method:	03
Leak Rate:	0
Gross Fail:	Not reported
Modified By:	Watchdog
Last Modified:	8/17/2006
Test Method:	Horner EZ Check I or II

ADAMS & ADAMS (Continued) **S107784268**

Site ID:	369287
Spill No:	0606003
Spill Date:	8/24/2006
Spill Cause:	Tank Test Failure
Spill Source:	Institutional, Educational, Gov., Other
Spill Class:	Known release with minimal potential for fire or hazard. DEC Response. Willing Responsible Party. Corrective action taken.
Spill Closed Dt:	4/16/2007
Facility Addr2:	Not reported
Cleanup Ceased:	Not reported
Cleanup Meets Standard:	False
SWIS:	3101
Investigator:	BKFALVEY
Referred To:	Not reported
Reported to Dept:	8/24/2006
CID:	444
Water Affected:	Not reported
Spill Notifier:	Tank Tester
Last Inspection:	Not reported
Recommended Penalty:	Penalty Not Recommended
UST Involvement:	False
Remediation Phase:	0
Date Entered In Computer:	8/24/2006
Spill Record Last Update:	4/16/2007
Spiller Name:	ABRAHAM WEXLER
Spiller Company:	REAL ESTATE TRANS.
Spiller Address:	476 BROOME STREET
Spiller City,St,Zip:	MANHATTEN, NY
Spiller County:	001
Spiller Contact:	ABRAHAM WEXLER
Spiller Phone:	(718) 731-7011
Spiller Extention:	Not reported
DEC Region:	2
DER Facility ID:	27204
DEC Memo:	8/28/06 ttf letter sent. bf 4/16/07 NFA. Spill combined into previous tank test failure of same tank (Spill #0605754). bf
Remarks:	SHOULD EMPTY TANK:

Material:

Site ID:	369287
Operable Unit ID:	1127127
Operable Unit:	01
Material ID:	2116710
Material Code:	0001
Material Name:	#2 Fuel Oil
Case No.:	Not reported
Material FA:	Petroleum
Quantity:	Not reported
Units:	Gallons
Recovered:	No
Resource Affected:	Not reported
Oxygenate:	False

Tank Test:

Site ID:	369287
Spill Tank Test:	1550217

ADAMS & ADAMS (Continued) **S107784268**

Tank Number:	1
Tank Size:	2000
Test Method:	03
Leak Rate:	0
Gross Fail:	Not reported
Modified By:	Watchdog
Last Modified:	8/24/2006
Test Method:	Horner EZ Check I or II

HIST AST:

PBS Number:	2-605446
SWIS Code:	6201
Operator:	JAIPER SAUD
Facility Phone:	(718) 966-2712
Facility Addr2:	Not reported
Facility Type:	OTHER
Emergency:	ADAMS & ADAMS
Emergency Tel:	(718) 328-3300
Old PBSNO:	Not reported
Date Inspected:	Not reported
Inspector:	Not reported
Result of Inspection:	Not reported
Owner Name:	ADAMS & ADAMS
Owner Address:	347 COSTER STREET
Owner City,St,Zip:	BRONX, NY 10013
Federal ID:	Not reported
Owner Tel:	(718) 328-3300
Owner Type:	Corporate/Commercial
Owner Subtype:	Not reported
Mailing Contact:	Not reported
Mailing Name:	ADAMS & ADAMS
Mailing Address:	347 COSTER STREET
Mailing Address 2:	Not reported
Mailing City,St,Zip:	BRONX, NY 10013
Mailing Telephone:	(718) 328-3300
Owner Mark:	First Owner
Facility Status:	1 - Active PBS facility, i.e. total capacity of the PBS tanks is greater than 1,100 gallons, regardless if Subpart 360-14 tanks exist or not at the facility.
Certification Flag:	False
Certification Date:	03/23/2001
Expiration:	03/19/2006
Renew Flag:	False
Renew Date:	Not reported
Total Capacity:	2000
FAMT:	True
Facility Screen:	No Missing Data
Owner Screen:	No Missing Data
Tank Screen:	Minor Data Missing
Dead Letter:	False
CBS Number:	Not reported
Town or City:	NEW YORK CITY
County Code:	62
Town or City Code:	01
Region:	2

ADAMS & ADAMS (Continued) **S107784268**

Tank ID:	001
Tank Location:	ABOVEGROUND
Tank Status:	In Service
Install Date:	Not reported
Capacity (Gal):	2000
Product Stored:	NOS 1,2, OR 4 FUEL OIL
Tank Type:	Steel/carbon steel
Tank Internal:	0
Tank External:	1
Pipe Location:	Not reported
Pipe Type:	Not reported
Pipe Internal:	Not reported
Pipe External:	Not reported
Tank Containment:	Not reported
Leak Detection:	Not reported
Overfill Protection:	Not reported
Dispenser Method:	Not reported
Date Tested:	Not reported
Next Test Date:	Not reported
Missing Data for Tank:	Minor Data Missing
Date Closed:	Not reported
Test Method:	Not reported
Deleted:	False
Updated:	True
SPDES Number:	Not reported
Lat/Long:	Not reported

AZ429 **390 WEST BROADWAY** **LTANKS** **S104502756**
West **390 WEST BROADWAY** **NY Spills** **N/A**
1/4-1/2 **MANHATTAN, NY** **NY Hist Spills**
0.332 mi.
1753 ft. **Site 2 of 2 in cluster AZ**

Relative:
Lower

Actual:
10 ft.

LTANKS:

Site ID:	140396
Spill No:	0303372
Spill Date:	6/30/2003
Spill Cause:	Tank Failure
Spill Source:	Commercial/Industrial
Spill Class:	Known release with minimal potential for fire or hazard. DEC Response. Willing Responsible Party. Corrective action taken.
Spill Closed Dt:	12/16/2003
Facility Addr2:	Not reported
Cleanup Ceased:	Not reported
Cleanup Meets Standard:	False
SWIS:	3101
Investigator:	JXZHAO
Referred To:	Not reported
Reported to Dept:	6/30/2003
CID:	216
Water Affected:	Not reported
Spill Notifier:	Responsible Party
Last Inspection:	Not reported
Recommended Penalty:	Penalty Not Recommended
UST Involvement:	False
Remediation Phase:	0
Date Entered In Computer:	6/30/2003
Spill Record Last Update:	12/23/2003

390 WEST BROADWAY (Continued) **S104502756**

Spiller Name:	Not reported
Spiller Company:	UNKNOWN
Spiller Address:	Not reported
Spiller City,St,Zip:	ZZ -
Spiller County:	001
Spiller Contact:	RUSS ESHMAN
Spiller Phone:	(631) 269-8800
Spiller Extention:	Not reported
DEC Region:	2
DER Facility ID:	119903
DEC Memo:	Prior to Sept, 2004 data translation this spill Lead_DEC Field was "ZHAO" Sangesland spoke with Russ Eshman of Impact Environmental. He said they did some soil testing around buried tanks and came back with some minor hits. If the levels are just over the limits, it may be OK to close out A soil testing report is being prepared and will be sent to Jie Zhao. 12/9/03 - Report received by e-mail. One 550 gal tank involved. Boring up to six feet below the basement floor. Minor impact on one of the three boring samples. 12/16/03 - Kevin Kleaka expleined that 6 feet below the basement surface material could not be penetrate through. Spill closed.
Remarks:	LAB RESULTS SHOWED ELEVATED LEVELS OF SEMI - VOLATLE CONTAMINATION

Material:

Site ID:	140396
Operable Unit ID:	871413
Operable Unit:	01
Material ID:	504244
Material Code:	0001
Material Name:	#2 Fuel Oil
Case No.:	Not reported
Material FA:	Petroleum
Quantity:	0
Units:	Gallons
Recovered:	No
Resource Affected:	Not reported
Oxygenate:	False

Tank Test:

Site ID:	Not reported
Spill Tank Test:	Not reported
Tank Number:	Not reported
Tank Size:	Not reported
Test Method:	Not reported
Leak Rate:	Not reported
Gross Fail:	Not reported
Modified By:	Not reported
Last Modified:	Not reported
Test Method:	Not reported

NY Spills:

Site ID:	140397
Facility Addr2:	Not reported
Facility ID:	9613061
Spill Number:	9613061
Facility Type:	ER

390 WEST BROADWAY (Continued) **S104502756**

SWIS:	3101
Investigator:	SMMARTIN
Referred To:	Not reported
Spill Date:	2/4/1997
Reported to Dept:	2/4/1997
CID:	266
Spill Cause:	Equipment Failure
Water Affected:	Not reported
Spill Source:	Commercial/Industrial
Spill Notifier:	Other
Cleanup Ceased:	Not reported
Cleanup Meets Std:	False
Last Inspection:	Not reported
Recommended Penalty:	Penalty Not Recommended
UST Trust:	False
Spill Class:	Known release with minimal potential for fire or hazard. DEC Response. Willing Responsible Party. Corrective action taken.
Spill Closed Dt:	2/4/1997
Remediation Phase:	0
Date Entered In Computer:	2/4/1997
Spill Record Last Update:	2/6/1997
Spiller Name:	Not reported
Spiller Company:	Not reported
Spiller Address:	390 WEST BROADWAY
Spiller City,St,Zip:	MANHATTAN, NY
Spiller Company:	001
Contact Name:	Not reported
Contact Phone:	Not reported
DEC Region:	2
DER Facility ID:	119903
DEC Memo:	Prior to Sept, 2004 data translation this spill Lead_DEC Field was "MARTINKAT"
Remarks:	LEAK FROM WHERE FILL MEETS TANK. ONTO CONCRETE BASEMENT FLOOR. SPILLER NOTIFIED OF PROBLEM. CLEANED UP.

Material:

Site ID:	140397
Operable Unit ID:	1040725
Operable Unit:	01
Material ID:	341711
Material Code:	0001
Material Name:	#2 Fuel Oil
Case No.:	Not reported
Material FA:	Petroleum
Quantity:	4
Units:	Gallons
Recovered:	4
Resource Affected:	Not reported
Oxygenate:	False

Tank Test:

Site ID:	Not reported
Spill Tank Test:	Not reported
Tank Number:	Not reported
Tank Size:	Not reported
Test Method:	Not reported
Leak Rate:	Not reported

390 WEST BROADWAY (Continued) **S104502756**

Gross Fail: Not reported
Modified By: Not reported
Last Modified: Not reported
Test Method: Not reported

NY Hist Spills:
Region of Spill: 2
Spill Number: 9613061
Investigator: MARTINKAT
Caller Name: Not reported
Caller Agency: Not reported
Caller Phone: Not reported
Notifier Name: Not reported
Notifier Agency: Not reported
Notifier Phone: Not reported
Spill Date/Time: 02/04/1997 12:05
Reported to Dept Date/Time: 02/04/97 14:03
SWIS: 62
Spiller Name: Not reported
Spiller Contact: Not reported
Spiller Phone: Not reported
Spiller Address: 390 WEST BROADWAY
Spiller City,St,Zip: MANHATTAN, NY
Spill Cause: Equipment Failure
Reported to Dept: On Land
Water Affected: Not reported
Spill Source: 01
Spill Notifier: Other
PBS Number: Not reported
Cleanup Ceased: / /
Cleanup Meets Std: False
Last Inspection: / /
Recommended Penalty: Penalty Not Recommended
Spiller Cleanup Dt: / /
Enforcement Date: / /
Invstgn Complete: / /
UST Involvement: False
Spill Class: Known release with minimal potential for fire or hazard. DEC Response. Willing Responsible Party. Corrective action taken.
Spill Closed Dt: 02/04/97
Corrective Action Plan Submitted: / /
Date Region Sent Summary to Central Office: / /
Date Spill Entered In Computer Data File: 02/04/97
Date Spill Entered In Computer Data File: Not reported
Update Date: 02/06/97
Is Updated: False

Tank:
PBS Number: Not reported
Tank Number: Not reported
Tank Size: Not reported
Test Method: Not reported
Leak Rate Failed Tank: Not reported
Gross Leak Rate: Not reported

Material:
Material Class Type: Petroleum

390 WEST BROADWAY (Continued) **S104502756**

Quantity Spilled:	4
Unkonwn Quantity Spilled:	False
Units:	Gallons
Quantity Recovered:	4
Unkonwn Quantity Recovered:	False
Material:	#2 FUEL OIL
Class Type:	#2 FUEL OIL
Times Material Entry In File:	24464
CAS Number:	Not reported
Last Date:	19941207
DEC Remarks:	Not reported
Remark:	LEAK FROM WHERE FILL MEETS TANK. ONTO CONCRETE BASEMENT FLOOR. SPILLER NOTIFIED OF PROBLEM. CLEANED UP.

---

430 South 1/4-1/2 0.333 mi. 1759 ft.

166 MULBERRY STREET **LTANKS S107785381**
166 MULBERRY STREET **HIST AST N/A**
NEW YORK, NY 10013

Relative: Lower

Actual: 29 ft.

LTANKS:

Site ID:	424952
Spill No:	0912086
Spill Date:	2/16/2010
Spill Cause:	Tank Test Failure
Spill Source:	Private Dwelling
Spill Class:	Not reported
Spill Closed Dt:	Not reported
Facility Addr2:	Not reported
Cleanup Ceased:	Not reported
Cleanup Meets Standard:	False
SWIS:	3101
Investigator:	LXZIELIN
Referred To:	Not reported
Reported to Dept:	2/17/2010
CID:	Not reported
Water Affected:	Not reported
Spill Notifier:	Other
Last Inspection:	Not reported
Recommended Penalty:	Penalty Not Recommended
UST Involvement:	False
Remediation Phase:	1
Date Entered In Computer:	2/17/2010
Spill Record Last Update:	6/30/2010
Spiller Name:	MARLIN JOSEPH
Spiller Company:	NYC HPD
Spiller Address:	166 MULBERRY STREET
Spiller City,St,Zip:	NEW YORK, NY
Spiller County:	999
Spiller Contact:	MARLIN JOSEPH
Spiller Phone:	(718) 624-4842
Spiller Extention:	Not reported
DEC Region:	2
DER Facility ID:	373861
DEC Memo:	City managed building: PBS 2-606857 TTF letter sent to: NYC-HPD Attn: Derak Parsons 100 Gold St. #6Y2 New York, NY 10038
Remarks:	TANK TEST FAIL.

166 MULBERRY STREET (Continued) **S107785381**

Material:

Site ID:	424952
Operable Unit ID:	1180692
Operable Unit:	01
Material ID:	2174676
Material Code:	0001
Material Name:	#2 Fuel Oil
Case No.:	Not reported
Material FA:	Petroleum
Quantity:	Not reported
Units:	Not reported
Recovered:	Not reported
Resource Affected:	Not reported
Oxygenate:	False

Tank Test:

Site ID:	Not reported
Spill Tank Test:	Not reported
Tank Number:	Not reported
Tank Size:	Not reported
Test Method:	Not reported
Leak Rate:	Not reported
Gross Fail:	Not reported
Modified By:	Not reported
Last Modified:	Not reported
Test Method:	Not reported

HIST AST:

PBS Number:	2-606857
SWIS Code:	6201
Operator:	ASST. COMMISSIONER/DPM
Facility Phone:	(212) 863-7087
Facility Addr2:	Not reported
Facility Type:	APARTMENT BUILDING
Emergency:	ASST. COMMISSIONER/DPM
Emergency Tel:	(212) 863-7087
Old PBSNO:	Not reported
Date Inspected:	Not reported
Inspector:	Not reported
Result of Inspection:	Not reported
Owner Name:	NYC/HPD/DPM
Owner Address:	100 GOLD ST., #6Z1
Owner City,St,Zip:	NEW YORK, NY 10038
Federal ID:	Not reported
Owner Tel:	(212) 863-7087
Owner Type:	Local Government
Owner Subtype:	Not reported
Mailing Contact:	ASST. COMMISSIONER/DPM
Mailing Name:	NYC/HPD/DPM
Mailing Address:	100 GOLD STREET
Mailing Address 2:	#6Z1
Mailing City,St,Zip:	NEW YORK, NY 10038
Mailing Telephone:	(212) 863-7087
Owner Mark:	First Owner
Facility Status:	1 - Active PBS facility, i.e. total capacity of the PBS tanks is

166 MULBERRY STREET (Continued) **S107785381**

greater than 1,100 gallons, regardless if Subpart 360-14 tanks exist or not at the facility.

Certification Flag:	False
Certification Date:	08/31/2001
Expiration:	08/29/2006
Renew Flag:	False
Renew Date:	Not reported
Total Capacity:	1500
FAMT:	True
Facility Screen:	No Missing Data
Owner Screen:	No Missing Data
Tank Screen:	Minor Data Missing
Dead Letter:	False
CBS Number:	Not reported
Town or City:	NEW YORK CITY
County Code:	62
Town or City Code:	01
Region:	2

Tank ID:	001
Tank Location:	ABOVEGROUND
Tank Status:	In Service
Install Date:	Not reported
Capacity (Gal):	1500
Product Stored:	UNLEADED GASOLINE
Tank Type:	Steel/carbon steel
Tank Internal:	0
Tank External:	1
Pipe Location:	Aboveground/Underground Combination
Pipe Type:	STEEL/IRON
Pipe Internal:	None
Pipe External:	0
Tank Containment:	Not reported
Leak Detection:	0
Overfill Protection:	6
Dispenser Method:	Suction
Date Tested:	Not reported
Next Test Date:	Not reported
Missing Data for Tank:	Minor Data Missing
Date Closed:	Not reported
Test Method:	Not reported
Deleted:	False
Updated:	True
SPDES Number:	Not reported
Lat/Long:	Not reported

BB431 **34 EAST 1ST STREET** **LTANKS** **S102619285**
ESE **BTWN 1ST AND SECOND** **HIST LTANKS** **N/A**
1/4-1/2 **MANHATTAN, NY**
0.337 mi.
1777 ft. **Site 1 of 2 in cluster BB**

Relative:
Lower

Actual:
37 ft.

LTANKS:

Site ID:	237521
Spill No:	9701768
Spill Date:	5/9/1997
Spill Cause:	Tank Failure
Spill Source:	Gasoline Station

34 EAST 1ST STREET (Continued) **S102619285**

Spill Class:	Known release that creates a file or hazard. DEC Response. Unknown Responsible Party. Corrective action taken. (ISR)
Spill Closed Dt:	3/3/2003
Facility Addr2:	Not reported
Cleanup Ceased:	Not reported
Cleanup Meets Standard:	False
SWIS:	3101
Investigator:	TOMASELLO
Referred To:	Not reported
Reported to Dept:	5/9/1997
CID:	282
Water Affected:	Not reported
Spill Notifier:	Other
Last Inspection:	Not reported
Recommended Penalty:	Penalty Not Recommended
UST Involvement:	True
Remediation Phase:	0
Date Entered In Computer:	5/9/1997
Spill Record Last Update:	5/14/2004
Spiller Name:	SAME
Spiller Company:	MOBIL GAS STATION
Spiller Address:	EAST 34 AND 1ST AVE
Spiller City,St,Zip:	MANHATTAN, NY -
Spiller County:	001
Spiller Contact:	N/A
Spiller Phone:	Not reported
Spiller Extention:	Not reported
DEC Region:	2
DER Facility ID:	195629
DEC Memo:	Not reported
Remarks:	THEY SUSPECT THERE IS GAS LEAKING OUT OF THE TANKS AT THE MOBIL.THERE ARE STRONG FUMES IN THE ADDRESS AT 34 EAST 1ST STREET FD NOT ON THE SCENE.THEY SUSPECT IT IS COMING FROM THE MOBIL.

Material:

Site ID:	237521
Operable Unit ID:	1047789
Operable Unit:	01
Material ID:	338312
Material Code:	0009
Material Name:	Gasoline
Case No.:	Not reported
Material FA:	Petroleum
Quantity:	0
Units:	Gallons
Recovered:	No
Resource Affected:	Not reported
Oxygenate:	False

Tank Test:

Site ID:	Not reported
Spill Tank Test:	Not reported
Tank Number:	Not reported
Tank Size:	Not reported
Test Method:	Not reported
Leak Rate:	Not reported

34 EAST 1ST STREET (Continued) **S102619285**

Gross Fail: Not reported
Modified By: Not reported
Last Modified: Not reported
Test Method: Not reported

HIST LTANKS:
Region of Spill: 2
Spill Number: 9701768
Spill Date: 05/09/1997
Spill Time: 15:00
Spill Cause: Tank Failure
Resource Affectd: On Land
Water Affected: Not reported
Spill Source: Gas Station
Spill Class: Known release that creates a file or hazard. DEC Response. Unknown Responsible Party. Corrective action taken. (ISR)
Spill Closed Dt: / /
Cleanup Ceased: / /
Cleanup Meets Standard: False
Investigator: TOMASELLO
Caller Name: Not reported
Caller Agency: Not reported
Caller Phone: Not reported
Caller Extension: Not reported
Notifier Name: Not reported
Notifier Agency: Not reported
Notifier Phone: Not reported
Notifier Extension: Not reported
Reported to Department Date: 05/09/97
Reported to Department Time: 15:10
SWIS: 62
Spiller Contact: N/A
Spiller Phone: Not reported
Spiller Extention: Not reported
Spiller Name: MOBIL GAS STATION
Spiller Address: EAST 34 AND 1ST AVE
Spiller City,St,Zip: MANHATTAN, NY -
Spiller Cleanup Date: / /
Facility Contact: SAME
Facility Phone: Not reported
Facility Extention: Not reported
Spill Notifier: Other
PBS Number: Not reported
Last Inspection: / /
Recommended Penalty: Penalty Not Recommended
Enforcement Date: / /
Investigation Complete: / /
UST Involvement: True
Date Region Sent Summary to Central Office: / /
Corrective Action Plan Submitted: / /
Date Spill Entered In Computer Data File: 05/09/97
Time Spill Entered In Computer Data File: Not reported
Spill Record Last Update: 05/12/97
Is Updated: False

34 EAST 1ST STREET (Continued) **S102619285**

Tank:
- PBS Number: Not reported
- Tank Number: Not reported
- Tank Size: Not reported
- Test Method: Not reported
- Leak Rate Failed Tank: Not reported
- Gross Leak Rate: Not reported

Material:
- Material Class Type: Petroleum
- Quantity Spilled: 0
- Unkonwn Quantity Spilled: True
- Units: Gallons
- Quantity Recovered: 0
- Unkonwn Quantity Recovered: True
- Material: GASOLINE
- Class Type: GASOLINE
- Times Material Entry In File: 21329
- CAS Number: Not reported
- Last Date: 19940929
- DEC Remarks: Not reported
- Spill Cause: THEY SUSPECT THERE IS GAS LEAKING OUT OF THE TANKS AT THE MOBIL.THERE ARE STRONG FUMES IN THE ADDRESS AT 34 EAST 1ST STREET FD NOT ON THE SCENE.THEY SUSPECT IT IS COMING FROM THE MOBIL.

432
NW
1/4-1/2
0.337 mi.
1778 ft.

171 SULLIVAN ST
MANHATTAN, NY

LTANKS **S104877273**
HIST LTANKS **N/A**
NY Spills

Relative:
Lower

Actual:
23 ft.

LTANKS:
- Site ID: 209542
- Spill No: 0009608
- Spill Date: 11/21/2000
- Spill Cause: Tank Overfill
- Spill Source: Private Dwelling
- Spill Class: Known release with minimal potential for fire or hazard. DEC Response. Willing Responsible Party. Corrective action taken.
- Spill Closed Dt: 4/9/2002
- Facility Addr2: Not reported
- Cleanup Ceased: Not reported
- Cleanup Meets Standard: False
- SWIS: 3101
- Investigator: TJDEMEO
- Referred To: Not reported
- Reported to Dept: 11/21/2000
- CID: 396
- Water Affected: Not reported
- Spill Notifier: Other
- Last Inspection: Not reported
- Recommended Penalty: Penalty Not Recommended
- UST Involvement: False
- Remediation Phase: 0
- Date Entered In Computer: 11/21/2000
- Spill Record Last Update: 4/9/2002
- Spiller Name: Not reported
- Spiller Company: UNKNOWN

(Continued) **S104877273**

Spiller Address:	Not reported
Spiller City,St,Zip:	NY
Spiller County:	999
Spiller Contact:	Not reported
Spiller Phone:	Not reported
Spiller Extention:	Not reported
DEC Region:	2
DER Facility ID:	173742
DEC Memo:	Prior to Sept, 2004 data translation this spill Lead_DEC Field was "DEMEO" Con Ed e2mis #134483: GDS MECHANIC A SORRANO 11084 WAS CALLED TO LOCATION FOR A UNLOCATED 51. UPON ARRIVAL HE FOUND FUEL OIL ALL OVER THE BASEMENT FLOOR. OIL HAD ALREADY SEEPED INTO THE DRAIN. THE SUPER WAS HOSING SAME DOWN THE DRAIN. AT 1611 THE FD WAS CALLED TO LOCATION. THEY SHUT DOWN WATER TO THE BUILDING.CON ED LEAK TICKET NUMBER IS ML00012929.THERE IS APPROXIMATELY 5 GALLONS ON OIL ON THE FLOOR WHEN THE FD ARRIVED.THIS IS A THIRD PARTY SPILL. CON ED NOT INVOLVED IN SPILL.NOTIFIED CIG NATALE 16:58 BY LYLE SEAGRIFF #50868 INPUT BY LYLE SEAGRIFF. UPDATE - November 27, 2000 THIS IS NOT A CON EDISON INCIDENT. This spill was turned over to the New York City Fire Department for action. Changed Incident Type to "Spill - Fuel Oil" from "Spill - Drip Water". Added "3P" to the Short Description. Added Stop Date. Changed OPN STATUS to "Closed". Added Resolved Date. Logger Gary Windman, Env. Coordinator, 75989. Logger Kenneth Heyman #96534 3/8/02 14:40 Update: I spoke to Lou Faro today and he advised me to submit to DEC for approval. I changed the Opn Staus to CLODE and removed the resolved time.
Remarks:	con ed was doing an inspect. and saw the build super washing fuel oil down the drain...con ed called the fd and they responded. nfd.

Material:

Site ID:	209542
Operable Unit ID:	831897
Operable Unit:	01
Material ID:	543545
Material Code:	0003
Material Name:	#6 Fuel Oil
Case No.:	Not reported
Material FA:	Petroleum
Quantity:	0
Units:	Gallons
Recovered:	No
Resource Affected:	Not reported
Oxygenate:	False

Tank Test:

Site ID:	Not reported
Spill Tank Test:	Not reported
Tank Number:	Not reported
Tank Size:	Not reported
Test Method:	Not reported
Leak Rate:	Not reported
Gross Fail:	Not reported
Modified By:	Not reported
Last Modified:	Not reported
Test Method:	Not reported

(Continued) **S104877273**

HIST LTANKS:

Region of Spill:	2
Spill Number:	0009608
Spill Date:	11/21/2000
Spill Time:	16:11
Spill Cause:	Tank Overfill
Resource Affectd:	In Sewer
Water Affected:	Not reported
Spill Source:	Private Dwelling
Spill Class:	Known release with minimal potential for fire or hazard. DEC Response. Willing Responsible Party. Corrective action taken.
Spill Closed Dt:	/ /
Cleanup Ceased:	/ /
Cleanup Meets Standard:	False
Investigator:	DEMEO
Caller Name:	Not reported
Caller Agency:	Not reported
Caller Phone:	Not reported
Caller Extension:	Not reported
Notifier Name:	Not reported
Notifier Agency:	Not reported
Notifier Phone:	Not reported
Notifier Extension:	Not reported
Reported to Department Date:	11/21/00
Reported to Department Time:	17:18
SWIS:	62
Spiller Contact:	Not reported
Spiller Phone:	Not reported
Spiller Extention:	Not reported
Spiller Name:	UNKNOWN
Spiller Address:	Not reported
Spiller City,St,Zip:	Not reported
Spiller Cleanup Date:	/ /
Facility Contact:	Not reported
Facility Phone:	( ) -
Facility Extention:	Not reported
Spill Notifier:	Other
PBS Number:	Not reported
Last Inspection:	/ /
Recommended Penalty:	Penalty Not Recommended
Enforcement Date:	/ /
Investigation Complete:	/ /
UST Involvement:	False
Date Region Sent Summary to Central Office:	/ /
Corrective Action Plan Submitted:	/ /
Date Spill Entered In Computer Data File:	11/21/00
Time Spill Entered In Computer Data File:	Not reported
Spill Record Last Update:	11/27/00
Is Updated:	False

Tank:

PBS Number:	Not reported
Tank Number:	Not reported
Tank Size:	Not reported
Test Method:	Not reported
Leak Rate Failed Tank:	Not reported

(Continued) **S104877273**

Gross Leak Rate: Not reported

Material:
Material Class Type: Petroleum
Quantity Spilled: 0
Unkonwn Quantity Spilled: True
Units: Gallons
Quantity Recovered: 0
Unkonwn Quantity Recovered: False
Material: #6 FUEL OIL
Class Type: #6 FUEL OIL
Times Material Entry In File: 2190
CAS Number: Not reported
Last Date: 19940728
DEC Remarks: Not reported
Spill Cause: con ed was doing an inspect. and saw the build super washing fuel oil down the drain...con ed called the fd and they responded. nfd.

NY Spills:
Site ID: 209543
Facility Addr2: Not reported
Facility ID: 0212366
Spill Number: 0212366
Facility Type: ER
SWIS: 3101
Investigator: qxabidi
Referred To: Not reported
Spill Date: 3/16/2003
Reported to Dept: 3/16/2003
CID: 297
Spill Cause: Equipment Failure
Water Affected: Not reported
Spill Source: Commercial/Industrial
Spill Notifier: Affected Persons
Cleanup Ceased: Not reported
Cleanup Meets Std: False
Last Inspection: Not reported
Recommended Penalty: Penalty Not Recommended
UST Trust: False
Spill Class: Known release with minimal potential for fire or hazard. DEC Response. Willing Responsible Party. Corrective action taken.
Spill Closed Dt: 10/16/2006
Remediation Phase: 0
Date Entered In Computer: 3/16/2003
Spill Record Last Update: 10/16/2006
Spiller Name: Not reported
Spiller Company: FERRANTINO OIL CO.
Spiller Address: Not reported
Spiller City,St,Zip: ZZ
Spiller Company: 001
Contact Name: RICHARD SAUNDERS
Contact Phone: (212) 253-2530
DEC Region: 2
DER Facility ID: 173742
DEC Memo: Prior to Sept, 2004 data translation this spill Lead_DEC Field was "TIPPLE" 3/17/2003-Vought-Called Ferrantino Oil and spoke with Roger Loughlin and crew is on-site who is cleaning spill with drysol. Spill

(Continued) **S104877273**

came out top of tank. No sewers or drains affected and spill on concrete. Vought called Richard Saunders who is not at site today. Vought explained to Saunders that NYSDEC requires confirmation of cleanup from owner or manager. Saunders stated that he will call Tipple tommorrow with confirmation of cleanup. 05/18/06: This spill is transferred from Mr. Koon Tang to Q.Abidi. Called to Richard Saunders at (212)253-2530 left message to call me back. Also talked to Mr. Danis (Ferrantino oil co.) at (718)832-6700. He said that site is already cleaned. He will fax me confirmation of cleanup letter. -QA 06/21/06: Called Mr. Danis (Ferantino oil Company)at(718)832-6700 reminded him to send confirmation of clean up letter. -QA 06/23/06: Called to Mr. Danis and talked to Mr. Mike Taylor (Service Manager), Ferrantino Oil Company regarding spill. He said that he will find out the spill record and he will fax it to me. -QA 07/06/06: Called Danis and talked to Mike he said that he will send report to me in a week. -QA 07/20/06: Called to Mr. Danis and talked to Ms. Ethel She said she will convey my message to Mr. Danis and Mr. Mike regarding clean up confirmation letter. -QA 07/24/06: Mr. Anthony Lara (718)624-4824 called me back and said spill is cleaned up. He will fax me confirmation of closing letter for the spill. -QA 09/11/06: Called Mike, Service Manager (Ferrantino Oil Company) at (718)832-6700 he said he will send report and a closing confirmation letter to close the spill as soon as possible. -QA 09/18/06: Called Mr. Mike he said as soon as hewill received papers . He will send it to me. -QA 10/11/06: Called Mr. Danis at (718)832-6700 he said he will find out from his Service Manager and he will call me back regarding spill. -QA 10/16/06: Called to Mr. Richard Saunders at (212)253-2530 and talked to owner Mrs. Maruska Saunders she said this spill is cleaned and she sold this property in February 2006. Received a closing confirmation letter from Mr. Mark Salamack (Petroleum Tank Cleaner)they emptied the tank and welded this opening closed. The oil dripped down the outside painted concrete surface of the tank jacket and onto the painted floor. This was cleaned up by the oil company (Ferrantino). The amount of resulting oil absorbent was a small amount and discarded with the household trash from the building.According to the information of Mr. Mark Salamack spill is cleaned. DEC staff closed the spill. -QA

Remarks: CALLER STATED A FILL PIPE LEAKED GOING INTO THE BUILDING, COMP SPOKE TO THE DRIVER, AND THE DRIVER REFUSED TO GIVE HIS NAME, BUT STATED THAT HE HAD CALLED FOR SOMEONE TO COME CLEAN UP THE SPILL, AND THEN TOOK OFF DOWN THE ROAD TO HIS NEXT STOP

Material:

Site ID:	209543
Operable Unit ID:	863369
Operable Unit:	01
Material ID:	512106
Material Code:	0001
Material Name:	#2 Fuel Oil
Case No.:	Not reported
Material FA:	Petroleum
Quantity:	10
Units:	Gallons
Recovered:	No
Resource Affected:	Not reported
Oxygenate:	False

(Continued) **S104877273**

Tank Test:

Site ID:	Not reported
Spill Tank Test:	Not reported
Tank Number:	Not reported
Tank Size:	Not reported
Test Method:	Not reported
Leak Rate:	Not reported
Gross Fail:	Not reported
Modified By:	Not reported
Last Modified:	Not reported
Test Method:	Not reported

---

433 **NY UNIVERSITY** **LTANKS** **S105994966**
NNW **WEST 3RD ST/THOMPSON ST** **N/A**
1/4-1/2 **NEW YORK, NY**
0.345 mi.
1819 ft.

Relative:
Lower

Actual:
27 ft.

LTANKS:

Site ID:	251943
Spill No:	0110099
Spill Date:	1/21/2002
Spill Cause:	Tank Failure
Spill Source:	Commercial/Industrial
Spill Class:	Known release that creates potential for fire or hazard. DEC Response. Willing Responsible Party. Corrective action taken.
Spill Closed Dt:	5/20/2002
Facility Addr2:	Not reported
Cleanup Ceased:	Not reported
Cleanup Meets Standard:	False
SWIS:	3101
Investigator:	JMKRIMGO
Referred To:	Not reported
Reported to Dept:	1/21/2002
CID:	405
Water Affected:	Not reported
Spill Notifier:	Local Agency
Last Inspection:	Not reported
Recommended Penalty:	Penalty Not Recommended
UST Involvement:	False
Remediation Phase:	0
Date Entered In Computer:	1/21/2002
Spill Record Last Update:	5/20/2002
Spiller Name:	TONY KLOSS
Spiller Company:	NY UNIVERSITY
Spiller Address:	WEST 3RD ST/THOMPSON ST
Spiller City,St,Zip:	NEW YORK, NY 10012-
Spiller County:	001
Spiller Contact:	TONY KLOSS
Spiller Phone:	(908) 453-2790
Spiller Extention:	Not reported
DEC Region:	2
DER Facility ID:	206449
DEC Memo:	Prior to Sept, 2004 data translation this spill Lead_DEC Field was "KRIMGOLD" 50 cu yards of contaminated soil were removed and properly disposed off. Post excavation samples does not show soil

NY UNIVERSITY (Continued) **S105994966**

contamination. (see file for more info.).
Remarks: caller states he was removing a 1000 gallon tank and found holes in the tank and approx 20 yards of contaminated soil

Material:
Site ID: 251943
Operable Unit ID: 847219
Operable Unit: 01
Material ID: 527729
Material Code: 0002
Material Name: #4 Fuel Oil
Case No.: Not reported
Material FA: Petroleum
Quantity: 100
Units: Gallons
Recovered: No
Resource Affected: Not reported
Oxygenate: False

Tank Test:
Site ID: Not reported
Spill Tank Test: Not reported
Tank Number: Not reported
Tank Size: Not reported
Test Method: Not reported
Leak Rate: Not reported
Gross Fail: Not reported
Modified By: Not reported
Last Modified: Not reported
Test Method: Not reported

---

434 **11 WAVERLY ASSOC** **LTANKS** **S103238385**
NNE **11 WAVERLY PL** **HIST LTANKS** **N/A**
1/4-1/2 **NEW YORK, NY**
0.349 mi.
1843 ft.

Relative:
Lower

Actual:
37 ft.

LTANKS:
Site ID: 178153
Spill No: 9801971
Spill Date: 5/14/1998
Spill Cause: Tank Test Failure
Spill Source: Commercial/Industrial
Spill Class: Known release that creates potential for fire or hazard. DEC Response. Willing Responsible Party. Corrective action taken.
Spill Closed Dt: 11/21/2005
Facility Addr2: Not reported
Cleanup Ceased: Not reported
Cleanup Meets Standard: False
SWIS: 3101
Investigator: RPRUTLAN
Referred To: Not reported
Reported to Dept: 5/15/1998
CID: 270
Water Affected: Not reported
Spill Notifier: Tank Tester

11 WAVERLY ASSOC (Continued) **S103238385**

Last Inspection:	Not reported
Recommended Penalty:	Penalty Not Recommended
UST Involvement:	False
Remediation Phase:	0
Date Entered In Computer:	5/15/1998
Spill Record Last Update:	11/21/2005
Spiller Name:	PETER JACOBSON
Spiller Company:	11 WAVERLY ASSOC
Spiller Address:	11 WAVERLY PL
Spiller City,St,Zip:	NEW YORK, NY
Spiller County:	001
Spiller Contact:	PETER JACOBSON
Spiller Phone:	(212) 533-1300
Spiller Extention:	Not reported
DEC Region:	2
DER Facility ID:	149634
DEC Memo:	Prior to Sept, 2004 data translation this spill Lead_DEC Field was "AUSTIN" 5/18/04 - AUSTIN - SWITCHED FROM TOMASELLO - END Transferred to Rutland during the Spill Reduction Initiative 9/19/05 Spoke to Protest Enterprises (631) 321-4670. They will look up records and get back to me. - Rutland 9/22/05 Spoke to Jim Leddy from Protest. They had no further involvement in this. -Rutland 11/21/05 Spoke to Frank Nieves (212)533-1300 of Waverly Associates. Region 2 called him about this in Sept. 2004. He told them the tank is above ground and they said they would send someone out to verify but never did. Tank has always been above ground. No product leaked, failure came from cover. Closed. - Rutland
Remarks:	appears to be manhole cover

Material:

Site ID:	178153
Operable Unit ID:	1059876
Operable Unit:	01
Material ID:	323879
Material Code:	0001
Material Name:	#2 Fuel Oil
Case No.:	Not reported
Material FA:	Petroleum
Quantity:	0
Units:	Gallons
Recovered:	No
Resource Affected:	Not reported
Oxygenate:	False

Tank Test:

Site ID:	178153
Spill Tank Test:	1545901
Tank Number:	1
Tank Size:	5000
Test Method:	03
Leak Rate:	0
Gross Fail:	Not reported
Modified By:	Spills
Last Modified:	10/1/2004
Test Method:	Horner EZ Check I or II

11 WAVERLY ASSOC (Continued) **S103238385**

HIST LTANKS:

Region of Spill:	2
Spill Number:	9801971
Spill Date:	05/14/1998
Spill Time:	12:00
Spill Cause:	Tank Test Failure
Resource Affectd:	On Land
Water Affected:	Not reported
Spill Source:	Other Commercial/Industrial
Spill Class:	Known release that creates potential for fire or hazard. DEC Response. Willing Responsible Party. Corrective action taken.
Spill Closed Dt:	/ /
Cleanup Ceased:	/ /
Cleanup Meets Standard:	False
Investigator:	TOMASELLO
Caller Name:	Not reported
Caller Agency:	Not reported
Caller Phone:	Not reported
Caller Extension:	Not reported
Notifier Name:	Not reported
Notifier Agency:	Not reported
Notifier Phone:	Not reported
Notifier Extension:	Not reported
Reported to Department Date:	05/15/98
Reported to Department Time:	07:13
SWIS:	62
Spiller Contact:	PETER JACOBSON
Spiller Phone:	(212) 533-1300
Spiller Extention:	Not reported
Spiller Name:	11 WAVERLY ASSOC
Spiller Address:	11 WAVERLY PL
Spiller City,St,Zip:	NEW YORK, NY
Spiller Cleanup Date:	/ /
Facility Contact:	PETER JACOBSON
Facility Phone:	(212) 533-1300
Facility Extention:	Not reported
Spill Notifier:	Tank Tester
PBS Number:	2-292222
Last Inspection:	/ /
Recommended Penalty:	Penalty Not Recommended
Enforcement Date:	/ /
Investigation Complete:	/ /
UST Involvement:	False
Date Region Sent Summary to Central Office:	/ /
Corrective Action Plan Submitted:	/ /
Date Spill Entered In Computer Data File:	05/15/98
Time Spill Entered In Computer Data File:	Not reported
Spill Record Last Update:	05/19/98
Is Updated:	False

Tank:

PBS Number:	Not reported
Tank Number:	1
Tank Size:	5000
Test Method:	Horner EZ Check
Leak Rate Failed Tank:	0.00

11 WAVERLY ASSOC (Continued) **S103238385**

Gross Leak Rate: Not reported

Material:
Material Class Type: Petroleum
Quantity Spilled: 0
Unkonwn Quantity Spilled: False
Units: Gallons
Quantity Recovered: 0
Unkonwn Quantity Recovered: False
Material: #2 FUEL OIL
Class Type: #2 FUEL OIL
Times Material Entry In File: 24464
CAS Number: Not reported
Last Date: 19941207
DEC Remarks: Not reported
Spill Cause: appears to be manhole cover

---

435 SW 1/4-1/2 0.356 mi. 1881 ft.

CONSTRUCTION SITE
40 MERCER STREET
MANHATTAN, NY

LTANKS **S106737530** **N/A**

Relative: Lower

Actual: 22 ft.

LTANKS:
Site ID: 334952
Spill No: 0410068
Spill Date: 12/10/2004
Spill Cause: Tank Failure
Spill Source: Institutional, Educational, Gov., Other
Spill Class: Known release with minimal potential for fire or hazard. DEC Response. Willing Responsible Party. Corrective action taken.
Spill Closed Dt: 2/21/2006
Facility Addr2: Not reported
Cleanup Ceased: Not reported
Cleanup Meets Standard: False
SWIS: 3101
Investigator: mxferoze
Referred To: Not reported
Reported to Dept: 12/10/2004
CID: 444
Water Affected: Not reported
Spill Notifier: Other
Last Inspection: Not reported
Recommended Penalty: Penalty Not Recommended
UST Involvement: False
Remediation Phase: 0
Date Entered In Computer: 12/10/2004
Spill Record Last Update: 8/13/2008
Spiller Name: PAUL ALBA
Spiller Company: CONSTRUCTION SITE
Spiller Address: 40 MERCER STREET
Spiller City,St,Zip: MANHATTEN, NY
Spiller County: 001
Spiller Contact: PAUL ALBA
Spiller Phone: (646) 302-2189
Spiller Extention: Not reported
DEC Region: 2
DER Facility ID: 270184

CONSTRUCTION SITE (Continued) **S106737530**

DEC Memo: 12/19/05 Feroze. Spill is transferred from Ketani to Feroze. 02/13/06. Feroze. PBS of this spill is # 2-609880.Called Mr. Jime Gottshcalk 212-230-2300. TTF is sent to: Mr.James Gottshcalk Hines Equity Partners 885 Third Ave; Suit 2700 New York, NY 10022 02/21/06. Feroze, Talked with Mark Salamack of Petroleum Tank Cleaners. He told me that they closed and removed the tank and cleaned the site. According to PBS documents the tank was closed and removed on 12/01/04.The spill is closed.

Remarks: WHILE EXCAVATING HIT A TANK THAT THEY DID NOT KNOW WAS THERE, AND CAUSED LEAKAGE: CREW ENROUTE TO CLEAN UP:

Material:

Site ID:	334952
Operable Unit ID:	1097062
Operable Unit:	01
Material ID:	576984
Material Code:	0003
Material Name:	#6 Fuel Oil
Case No.:	Not reported
Material FA:	Petroleum
Quantity:	Not reported
Units:	Gallons
Recovered:	No
Resource Affected:	Not reported
Oxygenate:	False

Tank Test:

Site ID:	Not reported
Spill Tank Test:	Not reported
Tank Number:	Not reported
Tank Size:	Not reported
Test Method:	Not reported
Leak Rate:	Not reported
Gross Fail:	Not reported
Modified By:	Not reported
Last Modified:	Not reported
Test Method:	Not reported

---

436 **COMMERCIAL BUILDING** **LTANKS** **S102662770**
SSW **225 CENTER ST** **HIST LTANKS** **N/A**
1/4-1/2 **MANHATTAN, NY**
0.364 mi.
1920 ft.

Relative:
Lower

Actual:
23 ft.

LTANKS:

Site ID:	266559
Spill No:	9611240
Spill Date:	12/12/1996
Spill Cause:	Tank Overfill
Spill Source:	Commercial/Industrial
Spill Class:	Known release with minimal potential for fire or hazard. DEC Response. Willing Responsible Party. Corrective action taken.
Spill Closed Dt:	12/12/1996
Facility Addr2:	Not reported
Cleanup Ceased:	Not reported
Cleanup Meets Standard:	False

COMMERCIAL BUILDING (Continued) **S102662770**

SWIS:	3101
Investigator:	TOMASELLO
Referred To:	Not reported
Reported to Dept:	12/12/1996
CID:	365
Water Affected:	Not reported
Spill Notifier:	Responsible Party
Last Inspection:	Not reported
Recommended Penalty:	Penalty Not Recommended
UST Involvement:	False
Remediation Phase:	0
Date Entered In Computer:	12/12/1996
Spill Record Last Update:	7/12/2002
Spiller Name:	CALLER
Spiller Company:	CRYSTAL TRANSPORTATION
Spiller Address:	2010 WHITE PLAINS RD
Spiller City,St,Zip:	BRONX, NY 10462-
Spiller County:	001
Spiller Contact:	Not reported
Spiller Phone:	Not reported
Spiller Extention:	Not reported
DEC Region:	2
DER Facility ID:	217133
DEC Memo:	Not reported
Remarks:	SPILLED ONTO THE SIDEWALK - CLEAN UP IN PROGRESS

Material:

Site ID:	266559
Operable Unit ID:	1039265
Operable Unit:	01
Material ID:	343436
Material Code:	0002
Material Name:	#4 Fuel Oil
Case No.:	Not reported
Material FA:	Petroleum
Quantity:	10
Units:	Gallons
Recovered:	No
Resource Affected:	Not reported
Oxygenate:	False

Tank Test:

Site ID:	Not reported
Spill Tank Test:	Not reported
Tank Number:	Not reported
Tank Size:	Not reported
Test Method:	Not reported
Leak Rate:	Not reported
Gross Fail:	Not reported
Modified By:	Not reported
Last Modified:	Not reported
Test Method:	Not reported

HIST LTANKS:

Region of Spill:	2

COMMERCIAL BUILDING (Continued) **S102662770**

Spill Number:	9611240
Spill Date:	12/12/1996
Spill Time:	05:20
Spill Cause:	Tank Overfill
Resource Affectd:	On Land
Water Affected:	Not reported
Spill Source:	Other Commercial/Industrial
Spill Class:	Known release with minimal potential for fire or hazard. DEC Response. Willing Responsible Party. Corrective action taken.
Spill Closed Dt:	12/12/96
Cleanup Ceased:	/ /
Cleanup Meets Standard:	False
Investigator:	TOMASELLO
Caller Name:	Not reported
Caller Agency:	Not reported
Caller Phone:	Not reported
Caller Extension:	Not reported
Notifier Name:	Not reported
Notifier Agency:	Not reported
Notifier Phone:	Not reported
Notifier Extension:	Not reported
Reported to Department Date:	12/12/96
Reported to Department Time:	05:50
SWIS:	62
Spiller Contact:	Not reported
Spiller Phone:	Not reported
Spiller Extention:	Not reported
Spiller Name:	CRYSTAL TRANSPORTATION
Spiller Address:	2010 WHITE PLAINS RD
Spiller City,St,Zip:	BRONX, NY 10462-
Spiller Cleanup Date:	/ /
Facility Contact:	CALLER
Facility Phone:	(718) 828-3100
Facility Extention:	Not reported
Spill Notifier:	Responsible Party
PBS Number:	Not reported
Last Inspection:	/ /
Recommended Penalty:	Penalty Not Recommended
Enforcement Date:	/ /
Investigation Complete:	/ /
UST Involvement:	False
Date Region Sent Summary to Central Office:	/ /
Corrective Action Plan Submitted:	/ /
Date Spill Entered In Computer Data File:	12/12/96
Time Spill Entered In Computer Data File:	Not reported
Spill Record Last Update:	12/16/96
Is Updated:	False

Tank:

PBS Number:	Not reported
Tank Number:	Not reported
Tank Size:	Not reported
Test Method:	Not reported
Leak Rate Failed Tank:	Not reported
Gross Leak Rate:	Not reported

Material:

COMMERCIAL BUILDING (Continued) **S102662770**

Material Class Type: Petroleum
Quantity Spilled: 10
Unkonwn Quantity Spilled: False
Units: Gallons
Quantity Recovered: 0
Unkonwn Quantity Recovered: True
Material: #4 FUEL OIL
Class Type: #4 FUEL OIL
Times Material Entry In File: 1751
CAS Number: Not reported
Last Date: 19941205
DEC Remarks: Not reported
Spill Cause: SPILLED ONTO THE SIDEWALK - CLEAN UP IN PROGRESS

BC437 **APARTMENT COMPLEX** **LTANKS** **S102619272**
NE **434 LAFAYETTE ST** **HIST LTANKS** **N/A**
1/4-1/2 **MANHATTAN, NY**
0.366 mi.
1933 ft. **Site 1 of 3 in cluster BC**

Relative:
Lower

Actual:
40 ft.

LTANKS:
Site ID: 170205
Spill No: 9514652
Spill Date: 2/15/1996
Spill Cause: Tank Failure
Spill Source: Unknown
Spill Class: Known release with minimal potential for fire or hazard. DEC Response. Willing Responsible Party. Corrective action taken.
Spill Closed Dt: 12/30/1996
Facility Addr2: Not reported
Cleanup Ceased: Not reported
Cleanup Meets Standard: False
SWIS: 3101
Investigator: ADZHITOM
Referred To: Not reported
Reported to Dept: 2/15/1996
CID: 252
Water Affected: Not reported
Spill Notifier: Other
Last Inspection: Not reported
Recommended Penalty: Penalty Not Recommended
UST Involvement: False
Remediation Phase: 0
Date Entered In Computer: 2/15/1996
Spill Record Last Update: 1/6/1997
Spiller Name: PETER DARGAS
Spiller Company: APARTMENT COMPLEX
Spiller Address: 434 LAFAYETTE ST
Spiller City,St,Zip: MANHATTAN, NY -
Spiller County: 001
Spiller Contact: PETER DARGAS
Spiller Phone: (212) 473-6109
Spiller Extention: Not reported
DEC Region: 2
DER Facility ID: 143216
DEC Memo: Prior to Sept, 2004 data translation this spill Lead_DEC Field was "ZHITOMIRSKY"
Remarks: tank failure due to air test-small stain on wall-the whole line will

APARTMENT COMPLEX (Continued) **S102619272**

be repaired tomorrow and contaminated soil clean up as well

Material:

Site ID:	170205
Operable Unit ID:	1025759
Operable Unit:	01
Material ID:	354782
Material Code:	0001
Material Name:	#2 Fuel Oil
Case No.:	Not reported
Material FA:	Petroleum
Quantity:	0
Units:	Gallons
Recovered:	No
Resource Affected:	Not reported
Oxygenate:	False

Tank Test:

Site ID:	Not reported
Spill Tank Test:	Not reported
Tank Number:	Not reported
Tank Size:	Not reported
Test Method:	Not reported
Leak Rate:	Not reported
Gross Fail:	Not reported
Modified By:	Not reported
Last Modified:	Not reported
Test Method:	Not reported

HIST LTANKS:

Region of Spill:	2
Spill Number:	9514652
Spill Date:	02/15/1996
Spill Time:	15:43
Spill Cause:	Tank Failure
Resource Affectd:	On Land
Water Affected:	Not reported
Spill Source:	Unknown
Spill Class:	Known release with minimal potential for fire or hazard. DEC Response. Willing Responsible Party. Corrective action taken.
Spill Closed Dt:	12/30/96
Cleanup Ceased:	/ /
Cleanup Meets Standard:	False
Investigator:	ZHITOMIRSKY
Caller Name:	Not reported
Caller Agency:	Not reported
Caller Phone:	Not reported
Caller Extension:	Not reported
Notifier Name:	Not reported
Notifier Agency:	Not reported
Notifier Phone:	Not reported
Notifier Extension:	Not reported
Reported to Department Date:	02/15/96
Reported to Department Time:	15:49
SWIS:	62

APARTMENT COMPLEX (Continued) **S102619272**

Spiller Contact: PETER DARGAS
Spiller Phone: (212) 473-6109
Spiller Extention: Not reported
Spiller Name: APARTMENT COMPLEX
Spiller Address: 434 LAFAYETTE ST
Spiller City,St,Zip: MANHATTAN, NY -
Spiller Cleanup Date: / /
Facility Contact: PETER DARGAS
Facility Phone: (212) 473-6109
Facility Extention: Not reported
Spill Notifier: Other
PBS Number: Not reported
Last Inspection: / /
Recommended Penalty: Penalty Not Recommended
Enforcement Date: / /
Investigation Complete: / /
UST Involvement: False
Date Region Sent Summary to Central Office: / /
Corrective Action Plan Submitted: / /
Date Spill Entered In Computer Data File: 02/15/96
Time Spill Entered In Computer Data File: Not reported
Spill Record Last Update: 01/06/97
Is Updated: False

Tank:
PBS Number: Not reported
Tank Number: Not reported
Tank Size: Not reported
Test Method: Not reported
Leak Rate Failed Tank: Not reported
Gross Leak Rate: Not reported

Material:
Material Class Type: Petroleum
Quantity Spilled: 0
Unkonwn Quantity Spilled: True
Units: Gallons
Quantity Recovered: 0
Unkonwn Quantity Recovered: True
Material: #2 FUEL OIL
Class Type: #2 FUEL OIL
Times Material Entry In File: 24464
CAS Number: Not reported
Last Date: 19941207
DEC Remarks: Not reported
Spill Cause: tank failure due to air test-small stain on wall-the whole line will be repaired tomorrow and contaminated soil clean up as well

438
SSE
1/4-1/2
0.367 mi.
1938 ft.

335 BROOME STREET — **LTANKS** **S102672276**
335 BROOME STREET — **HIST LTANKS** **N/A**
MANHATTAN, NY

Relative:
Lower

Actual:
37 ft.

LTANKS:

Site ID:	118923
Spill No:	9310089
Spill Date:	11/19/1993
Spill Cause:	Tank Overfill
Spill Source:	Unknown
Spill Class:	Known release with minimal potential for fire or hazard. DEC Response. Willing Responsible Party. Corrective action taken.
Spill Closed Dt:	11/19/1993
Facility Addr2:	Not reported
Cleanup Ceased:	11/19/1993
Cleanup Meets Standard:	True
SWIS:	3101
Investigator:	CAMMISA
Referred To:	Not reported
Reported to Dept:	11/19/1993
CID:	Not reported
Water Affected:	Not reported
Spill Notifier:	Responsible Party
Last Inspection:	Not reported
Recommended Penalty:	Penalty Not Recommended
UST Involvement:	False
Remediation Phase:	0
Date Entered In Computer:	11/22/1993
Spill Record Last Update:	9/30/2004
Spiller Name:	Not reported
Spiller Company:	WHALECO
Spiller Address:	Not reported
Spiller City,St,Zip:	ZZ
Spiller County:	001
Spiller Contact:	Not reported
Spiller Phone:	Not reported
Spiller Extention:	Not reported
DEC Region:	2
DER Facility ID:	103320
DEC Memo:	Not reported
Remarks:	SPILL CONTAINED ON SIDEWALK - DRIVER DID CLEAN UP.

Material:

Site ID:	118923
Operable Unit ID:	989049
Operable Unit:	01
Material ID:	392721
Material Code:	0001
Material Name:	#2 Fuel Oil
Case No.:	Not reported
Material FA:	Petroleum
Quantity:	-1
Units:	Gallons
Recovered:	No
Resource Affected:	Not reported
Oxygenate:	False

335 BROOME STREET (Continued) **S102672276**

Tank Test:

Site ID:	Not reported
Spill Tank Test:	Not reported
Tank Number:	Not reported
Tank Size:	Not reported
Test Method:	Not reported
Leak Rate:	Not reported
Gross Fail:	Not reported
Modified By:	Not reported
Last Modified:	Not reported
Test Method:	Not reported

HIST LTANKS:

Region of Spill:	2
Spill Number:	9310089
Spill Date:	11/19/1993
Spill Time:	09:00
Spill Cause:	Tank Overfill
Resource Affectd:	On Land
Water Affected:	Not reported
Spill Source:	Unknown
Spill Class:	Known release with minimal potential for fire or hazard. DEC Response. Willing Responsible Party. Corrective action taken.
Spill Closed Dt:	11/19/93
Cleanup Ceased:	11/19/93
Cleanup Meets Standard:	True
Investigator:	CAMMISA
Caller Name:	Not reported
Caller Agency:	Not reported
Caller Phone:	Not reported
Caller Extension:	Not reported
Notifier Name:	Not reported
Notifier Agency:	Not reported
Notifier Phone:	Not reported
Notifier Extension:	Not reported
Reported to Department Date:	11/19/93
Reported to Department Time:	09:09
SWIS:	62
Spiller Contact:	Not reported
Spiller Phone:	Not reported
Spiller Extention:	Not reported
Spiller Name:	WHALECO
Spiller Address:	Not reported
Spiller City,St,Zip:	Not reported
Spiller Cleanup Date:	/ /
Facility Contact:	Not reported
Facility Phone:	Not reported
Facility Extention:	Not reported
Spill Notifier:	Responsible Party
PBS Number:	Not reported
Last Inspection:	/ /
Recommended Penalty:	Penalty Not Recommended
Enforcement Date:	/ /
Investigation Complete:	/ /
UST Involvement:	False

335 BROOME STREET (Continued) **S102672276**

Date Region Sent Summary to Central Office: / /
Corrective Action Plan Submitted: / /
Date Spill Entered In Computer Data File: 11/22/93
Time Spill Entered In Computer Data File: Not reported
Spill Record Last Update: / /
Is Updated: False

Tank:
PBS Number: Not reported
Tank Number: Not reported
Tank Size: Not reported
Test Method: Not reported
Leak Rate Failed Tank: Not reported
Gross Leak Rate: Not reported

Material:
Material Class Type: Petroleum
Quantity Spilled: -1
Unkonwn Quantity Spilled: False
Units: Gallons
Quantity Recovered: 0
Unkonwn Quantity Recovered: False
Material: #2 FUEL OIL
Class Type: #2 FUEL OIL
Times Material Entry In File: 24464
CAS Number: Not reported
Last Date: 19941207
DEC Remarks: Not reported
Spill Cause: SPILL CONTAINED ON SIDEWALK - DRIVER DID CLEAN UP.

---

439 **NYU FACILITY** **LTANKS** **S102672866**
North **7-13 WASHINGTON SQUARE** **HIST LTANKS** **N/A**
1/4-1/2 **NEW YORK, NY**
0.371 mi.
1959 ft.

Relative:
Lower

Actual:
30 ft.

LTANKS:
Site ID: 99990
Spill No: 9416113
Spill Date: 3/14/1995
Spill Cause: Tank Overfill
Spill Source: Commercial/Industrial
Spill Class: Known release that creates potential for fire or hazard. DEC Response. Willing Responsible Party. Corrective action taken.
Spill Closed Dt: 8/11/2003
Facility Addr2: Not reported
Cleanup Ceased: Not reported
Cleanup Meets Standard: False
SWIS: 3101
Investigator: SIGONA
Referred To: Not reported
Reported to Dept: 3/14/1995
CID: Not reported
Water Affected: Not reported
Spill Notifier: Other
Last Inspection: Not reported
Recommended Penalty: Penalty Not Recommended
UST Involvement: False

NYU FACILITY (Continued) **S102672866**

Remediation Phase: 0
Date Entered In Computer: 4/27/1995
Spill Record Last Update: 8/11/2003
Spiller Name: Not reported
Spiller Company: EMPIRE STATE FUEL OIL
Spiller Address: Not reported
Spiller City,St,Zip: ZZ
Spiller County: 001
Spiller Contact: Not reported
Spiller Phone: Not reported
Spiller Extention: Not reported
DEC Region: 2
DER Facility ID: 88825
DEC Memo: Not reported
Remarks: LEAK IN PIPE FROM TANK; SPILL CONTAINED; CLEAN UP CREW ON THE WAY. NEW TANK - OIL COMPANY STUCK TANK - STILL OVERFILLED ANYWAY - TONY CALLED OIL COMP. - THEY SHOULD BE BACK.

Material:
Site ID: 99990
Operable Unit ID: 1013383
Operable Unit: 01
Material ID: 371278
Material Code: 0003
Material Name: #6 Fuel Oil
Case No.: Not reported
Material FA: Petroleum
Quantity: 100
Units: Gallons
Recovered: No
Resource Affected: Not reported
Oxygenate: False

Tank Test:
Site ID: Not reported
Spill Tank Test: Not reported
Tank Number: Not reported
Tank Size: Not reported
Test Method: Not reported
Leak Rate: Not reported
Gross Fail: Not reported
Modified By: Not reported
Last Modified: Not reported
Test Method: Not reported

HIST LTANKS:
Region of Spill: 2
Spill Number: 9416113
Spill Date: 03/14/1995
Spill Time: 07:00
Spill Cause: Tank Overfill
Resource Affectd: In Sewer
Water Affected: Not reported
Spill Source: Other Commercial/Industrial
Spill Class: Known release that creates potential for fire or hazard. DEC Response.

NYU FACILITY (Continued) **S102672866**

Willing Responsible Party. Corrective action taken.
Spill Closed Dt: / /
Cleanup Ceased: / /
Cleanup Meets Standard: False
Investigator: SIGONA
Caller Name: Not reported
Caller Agency: Not reported
Caller Phone: Not reported
Caller Extension: Not reported
Notifier Name: Not reported
Notifier Agency: Not reported
Notifier Phone: Not reported
Notifier Extension: Not reported
Reported to Department Date: 03/14/95
Reported to Department Time: 07:55
SWIS: 62
Spiller Contact: Not reported
Spiller Phone: Not reported
Spiller Extention: Not reported
Spiller Name: EMPIRE STATE FUEL OIL
Spiller Address: Not reported
Spiller City,St,Zip: Not reported
Spiller Cleanup Date: / /
Facility Contact: Not reported
Facility Phone: (212) 477-2996
Facility Extention: Not reported
Spill Notifier: Other
PBS Number: Not reported
Last Inspection: / /
Recommended Penalty: Penalty Not Recommended
Enforcement Date: / /
Investigation Complete: / /
UST Involvement: False
Date Region Sent Summary to Central Office: / /
Corrective Action Plan Submitted: / /
Date Spill Entered In Computer Data File: 04/27/95
Time Spill Entered In Computer Data File: Not reported
Spill Record Last Update: 08/16/95
Is Updated: False

Tank:
PBS Number: Not reported
Tank Number: Not reported
Tank Size: Not reported
Test Method: Not reported
Leak Rate Failed Tank: Not reported
Gross Leak Rate: Not reported

Material:
Material Class Type: Petroleum
Quantity Spilled: 100
Unkonwn Quantity Spilled: False
Units: Gallons
Quantity Recovered: 0
Unkonwn Quantity Recovered: False
Material: #6 FUEL OIL
Class Type: #6 FUEL OIL

NYU FACILITY (Continued) **S102672866**

Times Material Entry In File: 2190
CAS Number: Not reported
Last Date: 19940728
DEC Remarks: Not reported
Spill Cause: LEAK IN PIPE FROM TANK; SPILL CONTAINED; CLEAN UP CREW ON THE WAY. NEW TANK - OIL COMPANY STUCK TANK - STILL OVERFILLED ANYWAY - TONY CALLED OIL COMP. - THEY SHOULD BE BACK.

BC440 **54-62 COOPERS SQUARE** **LTANKS S103940509**
NNE **62 COOPERS SQUARE** **HIST LTANKS N/A**
1/4-1/2 **MANHATTAN, NY**
0.381 mi.
2010 ft. **Site 2 of 3 in cluster BC**

Relative:
Lower

Actual:
39 ft.

LTANKS:
Site ID: 314704
Spill No: 9811435
Spill Date: 12/10/1998
Spill Cause: Tank Test Failure
Spill Source: Commercial/Industrial
Spill Class: Known release that creates potential for fire or hazard. DEC Response. Willing Responsible Party. Corrective action taken.
Spill Closed Dt: 5/10/1999
Facility Addr2: Not reported
Cleanup Ceased: Not reported
Cleanup Meets Standard: True
SWIS: 3101
Investigator: SIGONA
Referred To: Not reported
Reported to Dept: 12/10/1998
CID: 252
Water Affected: Not reported
Spill Notifier: Tank Tester
Last Inspection: Not reported
Recommended Penalty: Penalty Not Recommended
UST Involvement: False
Remediation Phase: 0
Date Entered In Computer: 12/10/1998
Spill Record Last Update: 5/10/1999
Spiller Name: STEVE HORN
Spiller Company: 54-62 COOPERS SQUARE
Spiller Address: 62 COOPERS SQUARE
Spiller City,St,Zip: NEW YORK, NY
Spiller County: 001
Spiller Contact: STEVE HORN
Spiller Phone: (212) 794-1300
Spiller Extention: Not reported
DEC Region: 2
DER Facility ID: 253726
DEC Memo: Not reported
Remarks: RECOMMEND TANK BE EMPTIED AND LINES BE ISOLATED AND RE-TESTED.

Material:
Site ID: 314704
Operable Unit ID: 1068827
Operable Unit: 01
Material ID: 311735

54-62 COOPERS SQUARE (Continued) **S103940509**

Material Code: 0003
Material Name: #6 Fuel Oil
Case No.: Not reported
Material FA: Petroleum
Quantity: 0
Units: Gallons
Recovered: No
Resource Affected: Not reported
Oxygenate: False

Tank Test:
Site ID: 314704
Spill Tank Test: 1546628
Tank Number: 00000000000
Tank Size: 5000
Test Method: 03
Leak Rate: 0
Gross Fail: Not reported
Modified By: Spills
Last Modified: 10/1/2004
Test Method: Horner EZ Check I or II

HIST LTANKS:
Region of Spill: 2
Spill Number: 9811435
Spill Date: 12/10/1998
Spill Time: 16:00
Spill Cause: Tank Test Failure
Resource Affectd: On Land
Water Affected: Not reported
Spill Source: Other Commercial/Industrial
Spill Class: Known release that creates potential for fire or hazard. DEC Response. Willing Responsible Party. Corrective action taken.
Spill Closed Dt: 05/10/99
Cleanup Ceased: / /
Cleanup Meets Standard: True
Investigator: SIGONA
Caller Name: Not reported
Caller Agency: Not reported
Caller Phone: Not reported
Caller Extension: Not reported
Notifier Name: Not reported
Notifier Agency: Not reported
Notifier Phone: Not reported
Notifier Extension: Not reported
Reported to Department Date: 12/10/98
Reported to Department Time: 17:08
SWIS: 62
Spiller Contact: STEVE HORN
Spiller Phone: (212) 794-1300
Spiller Extention: Not reported
Spiller Name: 54-62 COOPERS SQUARE
Spiller Address: 62 COOPERS SQUARE
Spiller City,St,Zip: NEW YORK, NY
Spiller Cleanup Date: / /

54-62 COOPERS SQUARE (Continued) **S103940509**

Facility Contact: STEVE HORN
Facility Phone: (212) 794-1300
Facility Extention: Not reported
Spill Notifier: Tank Tester
PBS Number: 2-600834
Last Inspection: / /
Recommended Penalty: Penalty Not Recommended
Enforcement Date: / /
Investigation Complete: / /
UST Involvement: False
Date Region Sent Summary to Central Office: / /
Corrective Action Plan Submitted: / /
Date Spill Entered In Computer Data File: 12/10/98
Time Spill Entered In Computer Data File: Not reported
Spill Record Last Update: 05/10/99
Is Updated: False

Tank:
PBS Number: Not reported
Tank Number: 00000000000
Tank Size: 5000
Test Method: Horner EZ Check
Leak Rate Failed Tank: 0.00
Gross Leak Rate: Not reported

Material:
Material Class Type: Petroleum
Quantity Spilled: 0
Unkonwn Quantity Spilled: True
Units: Gallons
Quantity Recovered: 0
Unkonwn Quantity Recovered: True
Material: #6 FUEL OIL
Class Type: #6 FUEL OIL
Times Material Entry In File: 2190
CAS Number: Not reported
Last Date: 19940728
DEC Remarks: Transferred from Engelhardt to Sigona on 12/11/98. DEC SIGONA SPOKE TO PTC ON 4/6/99, TANK IS reportedly above ground and was repaired by welding the seam, and was re-tested by ptc. DEC Sigona) received documentation on tank repair relining. Copies of tank tightness tests and internal inspection report. According to PTC Isac Mungra), there was no potential impact to subsurface soil or groundwater. Letter was sent to building owner s) on 5/10/1999 closing the spill case.
Spill Cause: RECOMMEND TANK BE EMPTIED AND LINES BE ISOLATED AND RE-TESTED.

BB441 **HITCHINGS RES** **LTANKS** **S103559049**
East **87 EAST 2ND ST** **HIST LTANKS** **N/A**
1/4-1/2 **MANHATTEN, NY**
0.382 mi.
2015 ft. **Site 2 of 2 in cluster BB**

Relative:
Lower

Actual:
35 ft.

LTANKS:
Site ID: 79235
Spill No: 9812332
Spill Date: 1/5/1999
Spill Cause: Tank Failure
Spill Source: Private Dwelling

HITCHINGS RES (Continued) **S103559049**

Spill Class:	Known release with minimal potential for fire or hazard. DEC Response. Willing Responsible Party. Corrective action taken.
Spill Closed Dt:	5/20/1999
Facility Addr2:	Not reported
Cleanup Ceased:	Not reported
Cleanup Meets Standard:	False
SWIS:	3101
Investigator:	SMSANGES
Referred To:	Not reported
Reported to Dept:	1/5/1999
CID:	233
Water Affected:	Not reported
Spill Notifier:	Other
Last Inspection:	Not reported
Recommended Penalty:	Penalty Not Recommended
UST Involvement:	False
Remediation Phase:	0
Date Entered In Computer:	1/5/1999
Spill Record Last Update:	5/20/1999
Spiller Name:	KATHREN HITCHINGS
Spiller Company:	HITCHINGS RES
Spiller Address:	87 EAST 2ND ST
Spiller City,St,Zip:	MANHATTEN, ZZ
Spiller County:	001
Spiller Contact:	Not reported
Spiller Phone:	Not reported
Spiller Extention:	Not reported
DEC Region:	2
DER Facility ID:	73660
DEC Memo:	Prior to Sept, 2004 data translation this spill Lead_DEC Field was "SANGESLAND" OIL IN BASEMENT FLOOR AREA WAS CLEANED. TANK TEST RUN 1/11/99 - SYSTEM FAILED - AUDIBLE LEAK DETECTED COMING FROM FILL & VENT LINE. 1/21/99 - NEW YORK HEATING CORP. (718-782-3894) INSTALLED NEW VENT & FILL LINES. SYSTEM RETESTED AND PASSED. ORIGINAL CALL CAME FROM TENANT IN BUILDING DIRECTLY OVER THE BASEMENT BOILER ROOM AREA
Remarks:	tank in basement cracked spill to concrete floor spill contained in basement res request call

Material:

Site ID:	79235
Operable Unit ID:	1072936
Operable Unit:	01
Material ID:	312609
Material Code:	0001
Material Name:	#2 Fuel Oil
Case No.:	Not reported
Material FA:	Petroleum
Quantity:	0
Units:	Gallons
Recovered:	No
Resource Affected:	Not reported
Oxygenate:	False

Tank Test:

Site ID:	Not reported
Spill Tank Test:	Not reported

HITCHINGS RES (Continued) **S103559049**

Tank Number: Not reported
Tank Size: Not reported
Test Method: Not reported
Leak Rate: Not reported
Gross Fail: Not reported
Modified By: Not reported
Last Modified: Not reported
Test Method: Not reported

HIST LTANKS:
Region of Spill: 2
Spill Number: 9812332
Spill Date: 01/05/1999
Spill Time: 15:55
Spill Cause: Tank Failure
Resource Affectd: On Land
Water Affected: Not reported
Spill Source: Private Dwelling
Spill Class: Known release with minimal potential for fire or hazard. DEC Response. Willing Responsible Party. Corrective action taken.
Spill Closed Dt: 05/20/99
Cleanup Ceased: / /
Cleanup Meets Standard: False
Investigator: SANGESLAND
Caller Name: Not reported
Caller Agency: Not reported
Caller Phone: Not reported
Caller Extension: Not reported
Notifier Name: Not reported
Notifier Agency: Not reported
Notifier Phone: Not reported
Notifier Extension: Not reported
Reported to Department Date: 01/05/99
Reported to Department Time: 18:37
SWIS: 62
Spiller Contact: Not reported
Spiller Phone: Not reported
Spiller Extention: Not reported
Spiller Name: HITCHINGS RES
Spiller Address: 87 EAST 2ND ST
Spiller City,St,Zip: MANHATTEN
Spiller Cleanup Date: / /
Facility Contact: KATHREN HITCHINGS
Facility Phone: (212) 533-4615
Facility Extention: Not reported
Spill Notifier: Other
PBS Number: Not reported
Last Inspection: / /
Recommended Penalty: Penalty Not Recommended
Enforcement Date: / /
Investigation Complete: / /
UST Involvement: False
Date Region Sent Summary to Central Office: / /
Corrective Action Plan Submitted: / /
Date Spill Entered In Computer Data File: 01/05/99
Time Spill Entered In Computer Data File: Not reported

HITCHINGS RES (Continued) **S103559049**

Spill Record Last Update: 05/20/99
Is Updated: False

Tank:
PBS Number: Not reported
Tank Number: Not reported
Tank Size: Not reported
Test Method: Not reported
Leak Rate Failed Tank: Not reported
Gross Leak Rate: Not reported

Material:
Material Class Type: Petroleum
Quantity Spilled: 0
Unkonwn Quantity Spilled: True
Units: Gallons
Quantity Recovered: 0
Unkonwn Quantity Recovered: False
Material: #2 FUEL OIL
Class Type: #2 FUEL OIL
Times Material Entry In File: 24464
CAS Number: Not reported
Last Date: 19941207
DEC Remarks: OIL IN BASEMENT FLOOR AREA WAS CLEANED. TANK TEST RUN 1/11/99 - SYSTEM FAILED - AUDIBLE LEAK DETECTED COMING FROM FILL VENT LINE. 1/21/99 - NEW YORK HEATING CORP. 718-782-3894) INSTALLED NEW VENT FILL LINES. SYSTEM RETESTED AND PASSED. ORIGINAL CALL CAME FROM TENANT IN BUILDING DIRECTLY OVER THE BASEMENT BOILER ROOM AREA
Spill Cause: tank in basement cracked spill to concrete floor spill contained in basement
res request call

442
WNW
1/4-1/2
0.384 mi.
2026 ft.

Relative:
Lower

Actual:
22 ft.

2 KING ST
MANHATTAN, NY

LTANKS **S105995445**
N/A

LTANKS:
Site ID: 236703
Spill No: 0112067
Spill Date: 3/22/2002
Spill Cause: Tank Test Failure
Spill Source: Commercial/Industrial
Spill Class: Known release with minimal potential for fire or hazard. DEC Response. Willing Responsible Party. Corrective action taken.
Spill Closed Dt: 7/22/2002
Facility Addr2: Not reported
Cleanup Ceased: Not reported
Cleanup Meets Standard: False
SWIS: 3101
Investigator: SMSANGES
Referred To: Not reported
Reported to Dept: 3/22/2002
CID: 199
Water Affected: Not reported
Spill Notifier: Tank Tester
Last Inspection: Not reported
Recommended Penalty: Penalty Not Recommended

(Continued) **S105995445**

UST Involvement:	False
Remediation Phase:	0
Date Entered In Computer:	3/22/2002
Spill Record Last Update:	7/22/2002
Spiller Name:	Not reported
Spiller Company:	Not reported
Spiller Address:	Not reported
Spiller City,St,Zip:	***Update***, ZZ
Spiller County:	001
Spiller Contact:	NICK MARINOV
Spiller Phone:	(212) 661-1150
Spiller Extention:	Not reported
DEC Region:	2
DER Facility ID:	194999
DEC Memo:	Prior to Sept, 2004 data translation this spill Lead_DEC Field was "SANGESLAND/VOUGHT" 7/22/2002-VOUGHT-Spoke with Dave Fazin on 6/13: PTC replaced lines 8 years ago. Tank was cut open and old suction/return lines were not plugged causing tank failure. Lines were plugged and tank passed test (passing test results and invoice by PTC provided to NYSDEC). Spill closed by Vought.
Remarks:	tank top will be excavated and tank only test will be done

Material:

Site ID:	236703
Operable Unit ID:	849004
Operable Unit:	01
Material ID:	526081
Material Code:	0001
Material Name:	#2 Fuel Oil
Case No.:	Not reported
Material FA:	Petroleum
Quantity:	0
Units:	Gallons
Recovered:	No
Resource Affected:	Not reported
Oxygenate:	False

Tank Test:

Site ID:	236703
Spill Tank Test:	1526959
Tank Number:	1
Tank Size:	6000
Test Method:	03
Leak Rate:	0
Gross Fail:	Not reported
Modified By:	Spills
Last Modified:	10/1/2004
Test Method:	Horner EZ Check I or II

443
ESE
1/4-1/2
0.384 mi.
2030 ft.

MELTZER-HERNANDEZ (GOMPERS)
189 ALLEN STREET (HERNANDEZ)
NEW YORK, NY 10002

LTANKS **U000410814**
HIST LTANKS **N/A**
UST
HIST UST

Relative:
Lower

Actual:
37 ft.

LTANKS:

Site ID:	200758
Spill No:	9007076
Spill Date:	9/27/1990
Spill Cause:	Tank Test Failure
Spill Source:	Commercial/Industrial
Spill Class:	Known release with minimal potential for fire or hazard. DEC Response. Willing Responsible Party. Corrective action taken.
Spill Closed Dt:	4/20/1995
Facility Addr2:	Not reported
Cleanup Ceased:	4/20/1995
Cleanup Meets Standard:	True
SWIS:	3101
Investigator:	HEALY
Referred To:	Not reported
Reported to Dept:	9/27/1990
CID:	Not reported
Water Affected:	Not reported
Spill Notifier:	Tank Tester
Last Inspection:	Not reported
Recommended Penalty:	Penalty Not Recommended
UST Involvement:	False
Remediation Phase:	0
Date Entered In Computer:	10/10/1990
Spill Record Last Update:	4/20/1995
Spiller Name:	Not reported
Spiller Company:	NYCHA
Spiller Address:	250 BROADWAY
Spiller City,St,Zip:	NEW YORK, NY
Spiller County:	001
Spiller Contact:	Not reported
Spiller Phone:	Not reported
Spiller Extention:	Not reported
DEC Region:	2
DER Facility ID:	167048
DEC Memo:	Not reported
Remarks:	VISUAL LEAK AT PETROMETER, 15K TANK FAILED HORNER EZY CHECK, WILL EXCAVATE, ISOLATE & RETEST. SEE SPILL # 9100612

Material:

Site ID:	200758
Operable Unit ID:	944516
Operable Unit:	01
Material ID:	434502
Material Code:	0001
Material Name:	#2 Fuel Oil
Case No.:	Not reported
Material FA:	Petroleum
Quantity:	-1
Units:	Not reported
Recovered:	No
Resource Affected:	Not reported
Oxygenate:	False

MELTZER-HERNANDEZ (GOMPERS) (Continued) **U000410814**

Tank Test:

Site ID:	200758
Spill Tank Test:	1537609
Tank Number:	001
Tank Size:	0
Test Method:	00
Leak Rate:	0
Gross Fail:	Not reported
Modified By:	Spills
Last Modified:	10/1/2004
Test Method:	Unknown

Site ID:	200759
Spill No:	9100612
Spill Date:	4/16/1991
Spill Cause:	Tank Test Failure
Spill Source:	Institutional, Educational, Gov., Other
Spill Class:	Known release with minimal potential for fire or hazard. DEC Response. Willing Responsible Party. Corrective action taken.
Spill Closed Dt:	6/21/1995
Facility Addr2:	Not reported
Cleanup Ceased:	6/21/1995
Cleanup Meets Standard:	True
SWIS:	3101
Investigator:	HEALY
Referred To:	Not reported
Reported to Dept:	4/16/1991
CID:	Not reported
Water Affected:	Not reported
Spill Notifier:	Tank Tester
Last Inspection:	Not reported
Recommended Penalty:	Penalty Not Recommended
UST Involvement:	False
Remediation Phase:	0
Date Entered In Computer:	4/17/1991
Spill Record Last Update:	4/1/2004
Spiller Name:	Not reported
Spiller Company:	NYCHA
Spiller Address:	250 BROADWAY
Spiller City,St,Zip:	NEW YORK, NY
Spiller County:	001
Spiller Contact:	Not reported
Spiller Phone:	Not reported
Spiller Extention:	Not reported
DEC Region:	2
DER Facility ID:	167048
DEC Memo:	Not reported
Remarks:	15K TANK FAILED HORNER EZY CHECK WITH A GROSS LEAK. TANK REPAIRED AND RETESTED 7/9/91 AND PASSED. See 9001939 and 9007076.

Material:

Site ID:	200759
Operable Unit ID:	951749
Operable Unit:	01
Material ID:	426802

MELTZER-HERNANDEZ (GOMPERS) (Continued) **U000410814**

Material Code:	0001
Material Name:	#2 Fuel Oil
Case No.:	Not reported
Material FA:	Petroleum
Quantity:	-1
Units:	Not reported
Recovered:	No
Resource Affected:	Not reported
Oxygenate:	False

Tank Test:

Site ID:	200759
Spill Tank Test:	1538458
Tank Number:	001
Tank Size:	0
Test Method:	00
Leak Rate:	0
Gross Fail:	Not reported
Modified By:	Spills
Last Modified:	10/1/2004
Test Method:	Unknown

Site ID:	200757
Spill No:	9001939
Spill Date:	5/18/1990
Spill Cause:	Tank Test Failure
Spill Source:	Commercial/Industrial
Spill Class:	Known release with minimal potential for fire or hazard. DEC Response. Willing Responsible Party. Corrective action taken.
Spill Closed Dt:	4/20/1995
Facility Addr2:	Not reported
Cleanup Ceased:	4/20/1995
Cleanup Meets Standard:	True
SWIS:	3101
Investigator:	HEALY
Referred To:	Not reported
Reported to Dept:	5/18/1990
CID:	Not reported
Water Affected:	Not reported
Spill Notifier:	Tank Tester
Last Inspection:	Not reported
Recommended Penalty:	Penalty Not Recommended
UST Involvement:	False
Remediation Phase:	0
Date Entered In Computer:	5/22/1990
Spill Record Last Update:	5/9/1995
Spiller Name:	Not reported
Spiller Company:	NYCHA
Spiller Address:	Not reported
Spiller City,St,Zip:	ZZ
Spiller County:	001
Spiller Contact:	Not reported
Spiller Phone:	Not reported
Spiller Extention:	Not reported
DEC Region:	2
DER Facility ID:	167048

MELTZER-HERNANDEZ (GOMPERS) (Continued) **U000410814**

DEC Memo: Not reported
Remarks: 15K TANK FAILED HORNER EZY CHECK WITH A GROSS LEAK. SEE SPILL # 9100612

Material:
Site ID: 200757
Operable Unit ID: 941801
Operable Unit: 01
Material ID: 554555
Material Code: 0002
Material Name: #4 Fuel Oil
Case No.: Not reported
Material FA: Petroleum
Quantity: -1
Units: Not reported
Recovered: No
Resource Affected: Not reported
Oxygenate: False

Tank Test:
Site ID: 200757
Spill Tank Test: 1537096
Tank Number: 001
Tank Size: 0
Test Method: 00
Leak Rate: 0
Gross Fail: Not reported
Modified By: Spills
Last Modified: 10/1/2004
Test Method: Unknown

HIST LTANKS:
Region of Spill: 2
Spill Number: 9001939
Spill Date: 05/18/1990
Spill Time: 12:30
Spill Cause: Tank Test Failure
Resource Affectd: On Land
Water Affected: Not reported
Spill Source: Other Commercial/Industrial
Spill Class: Known release with minimal potential for fire or hazard. DEC Response. Willing Responsible Party. Corrective action taken.
Spill Closed Dt: 04/20/95
Cleanup Ceased: 04/20/95
Cleanup Meets Standard: True
Investigator: HEALY
Caller Name: Not reported
Caller Agency: Not reported
Caller Phone: Not reported
Caller Extension: Not reported
Notifier Name: Not reported
Notifier Agency: Not reported
Notifier Phone: Not reported
Notifier Extension: Not reported
Reported to Department Date: 05/18/90

MELTZER-HERNANDEZ (GOMPERS) (Continued) **U000410814**

Reported to Department Time: 15:40
SWIS: 62
Spiller Contact: Not reported
Spiller Phone: Not reported
Spiller Extention: Not reported
Spiller Name: NYCHA
Spiller Address: Not reported
Spiller City,St,Zip: Not reported
Spiller Cleanup Date: / /
Facility Contact: Not reported
Facility Phone: (212) 306-3142
Facility Extention: Not reported
Spill Notifier: Tank Tester
PBS Number: 2-475289
Last Inspection: / /
Recommended Penalty: Penalty Not Recommended
Enforcement Date: / /
Investigation Complete: / /
UST Involvement: False
Date Region Sent Summary to Central Office: / /
Corrective Action Plan Submitted: / /
Date Spill Entered In Computer Data File: 05/22/90
Time Spill Entered In Computer Data File: Not reported
Spill Record Last Update: 05/09/95
Is Updated: False

Tank:
PBS Number: Not reported
Tank Number: 001
Tank Size: 0
Test Method: Not reported
Leak Rate Failed Tank: 0.00
Gross Leak Rate: Not reported

Material:
Material Class Type: Petroleum
Quantity Spilled: -1
Unkonwn Quantity Spilled: False
Units: Not reported
Quantity Recovered: 0
Unkonwn Quantity Recovered: False
Material: #4 FUEL OIL
Class Type: #4 FUEL OIL
Times Material Entry In File: 1751
CAS Number: Not reported
Last Date: 19941205
DEC Remarks: Not reported
Spill Cause: 15K TANK FAILED HORNER EZY CHECK WITH A GROSS LEAK. SEE SPILL 9100612

Region of Spill: 2
Spill Number: 9100612
Spill Date: 04/16/1991
Spill Time: 10:30
Spill Cause: Tank Test Failure
Resource Affectd: On Land
Water Affected: Not reported
Spill Source: Other Non Commercial/Industrial

MELTZER-HERNANDEZ (GOMPERS) (Continued) **U000410814**

Spill Class:	Known release with minimal potential for fire or hazard. DEC Response. Willing Responsible Party. Corrective action taken.
Spill Closed Dt:	06/21/95
Cleanup Ceased:	06/21/95
Cleanup Meets Standard:	True
Investigator:	HEALY
Caller Name:	Not reported
Caller Agency:	Not reported
Caller Phone:	Not reported
Caller Extension:	Not reported
Notifier Name:	Not reported
Notifier Agency:	Not reported
Notifier Phone:	Not reported
Notifier Extension:	Not reported
Reported to Department Date:	04/16/91
Reported to Department Time:	13:14
SWIS:	62
Spiller Contact:	Not reported
Spiller Phone:	Not reported
Spiller Extention:	Not reported
Spiller Name:	NYCHA
Spiller Address:	250 BROADWAY
Spiller City,St,Zip:	NEW YORK, N.Y.
Spiller Cleanup Date:	/ /
Facility Contact:	Not reported
Facility Phone:	(212) 306-3142
Facility Extention:	Not reported
Spill Notifier:	Tank Tester
PBS Number:	2-475289
Last Inspection:	/ /
Recommended Penalty:	Penalty Not Recommended
Enforcement Date:	/ /
Investigation Complete:	/ /
UST Involvement:	False
Date Region Sent Summary to Central Office:	/ /
Corrective Action Plan Submitted:	/ /
Date Spill Entered In Computer Data File:	04/17/91
Time Spill Entered In Computer Data File:	Not reported
Spill Record Last Update:	06/21/95
Is Updated:	False

Tank:

PBS Number:	Not reported
Tank Number:	001
Tank Size:	0
Test Method:	Not reported
Leak Rate Failed Tank:	0.00
Gross Leak Rate:	Not reported

Material:

Material Class Type:	Petroleum
Quantity Spilled:	-1
Unkonwn Quantity Spilled:	False
Units:	Not reported
Quantity Recovered:	0
Unkonwn Quantity Recovered:	False
Material:	#2 FUEL OIL

MELTZER-HERNANDEZ (GOMPERS) (Continued) **U000410814**

Class Type: #2 FUEL OIL
Times Material Entry In File: 24464
CAS Number: Not reported
Last Date: 19941207
DEC Remarks: Not reported
Spill Cause: 15K TANK FAILED HORNER EZY CHECK WITH A GROSS LEAK. TANK REPAIRED AND RETESTED 7/9/91 AND PASSED.

Region of Spill: 2
Spill Number: 9007076
Spill Date: 09/27/1990
Spill Time: 13:00
Spill Cause: Tank Test Failure
Resource Affectd: On Land
Water Affected: Not reported
Spill Source: Other Commercial/Industrial
Spill Class: Known release with minimal potential for fire or hazard. DEC Response. Willing Responsible Party. Corrective action taken.
Spill Closed Dt: 04/20/95
Cleanup Ceased: 04/20/95
Cleanup Meets Standard: True
Investigator: HEALY
Caller Name: Not reported
Caller Agency: Not reported
Caller Phone: Not reported
Caller Extension: Not reported
Notifier Name: Not reported
Notifier Agency: Not reported
Notifier Phone: Not reported
Notifier Extension: Not reported
Reported to Department Date: 09/27/90
Reported to Department Time: 15:14
SWIS: 62
Spiller Contact: Not reported
Spiller Phone: Not reported
Spiller Extention: Not reported
Spiller Name: NYCHA
Spiller Address: 250 BROADWAY
Spiller City,St,Zip: NEW YORK, N.Y.
Spiller Cleanup Date: / /
Facility Contact: Not reported
Facility Phone: (212) 306-3142
Facility Extention: Not reported
Spill Notifier: Tank Tester
PBS Number: 2-475289
Last Inspection: / /
Recommended Penalty: Penalty Not Recommended
Enforcement Date: / /
Investigation Complete: / /
UST Involvement: False
Date Region Sent Summary to Central Office: / /
Corrective Action Plan Submitted: / /
Date Spill Entered In Computer Data File: 10/10/90
Time Spill Entered In Computer Data File: Not reported
Spill Record Last Update: 04/20/95
Is Updated: False

MELTZER-HERNANDEZ (GOMPERS) (Continued) **U000410814**

Tank:
- PBS Number: Not reported
- Tank Number: 001
- Tank Size: 0
- Test Method: Not reported
- Leak Rate Failed Tank: 0.00
- Gross Leak Rate: Not reported

Material:
- Material Class Type: Petroleum
- Quantity Spilled: -1
- Unkonwn Quantity Spilled: False
- Units: Not reported
- Quantity Recovered: 0
- Unkonwn Quantity Recovered: False
- Material: #2 FUEL OIL
- Class Type: #2 FUEL OIL
- Times Material Entry In File: 24464
- CAS Number: Not reported
- Last Date: 19941207
- DEC Remarks: Not reported
- Spill Cause: VISUAL LEAK AT PETROMETER, 15K TANK FAILED HORNER EZY CHECK, WILL EXCAVATE, ISOLATE RETEST. SEE SPILL 9100612

UST:
- Facility Id: 2-475289
- Region: STATE
- DEC Region: 2
- Site Status: Active
- Program Type: PBS
- Expiration Date: 2014/03/28
- UTM X: 585409.35855
- UTM Y: 4508418.5071599996

Affiliation Records:
- Site Id: 20988
- Affiliation Type: Owner
- Company Name: NYC HOUSING AUTHORITY
- Contact Type: \\
- Contact Name: Not reported
- Address1: 23-02 49TH AVENUE
- Address2: Not reported
- City: LONG ISLAND CITY
- State: NY
- Zip Code: 11101
- Country Code: 001
- Phone: (718) 707-5725
- Phone Ext: Not reported
- Email: Not reported
- Fax Number: Not reported
- Modified By: NRLOMBAR
- Date Last Modified: 2/17/2012

- Site Id: 20988
- Affiliation Type: Mail Contact
- Company Name: NYC HOUSING AUTHORITY
- Contact Type: Not reported

MELTZER-HERNANDEZ (GOMPERS) (Continued) **U000410814**

Contact Name:	FUEL OIL REMEDIATION COORDINATOR
Address1:	23-02 49TH AVENUE
Address2:	TECH SERVS DEPT - 5TH FLOOR
City:	LONG ISLAND CITY
State:	NY
Zip Code:	11101
Country Code:	001
Phone:	(718) 707-5725
Phone Ext:	Not reported
Email:	RALPH.TROCCHIO@NYCHA.NYC.GOV
Fax Number:	Not reported
Modified By:	NRLOMBAR
Date Last Modified:	2/23/2012

Site Id:	20988
Affiliation Type:	On-Site Operator
Company Name:	MELTZER-HERNANDEZ (GOMPERS)
Contact Type:	Not reported
Contact Name:	FUEL OIL REMEDIATION UNIT
Address1:	Not reported
Address2:	Not reported
City:	Not reported
State:	NN
Zip Code:	Not reported
Country Code:	001
Phone:	(718) 707-5725
Phone Ext:	Not reported
Email:	Not reported
Fax Number:	Not reported
Modified By:	NRLOMBAR
Date Last Modified:	11/10/2008

Site Id:	20988
Affiliation Type:	Emergency Contact
Company Name:	NYC HOUSING AUTHORITY
Contact Type:	Not reported
Contact Name:	EMERGENCY SERVICES DEPT.
Address1:	Not reported
Address2:	Not reported
City:	Not reported
State:	NN
Zip Code:	Not reported
Country Code:	999
Phone:	(718) 707-5900
Phone Ext:	Not reported
Email:	Not reported
Fax Number:	Not reported
Modified By:	NRLOMBAR
Date Last Modified:	2/17/2012

Equipment Records:

B00 - Tank External Protection - None
K00 - Spill Prevention - None
C02 - Pipe Location - Underground/On-ground
G00 - Tank Secondary Containment - None
F00 - Pipe External Protection - None
I04 - Overfill - Product Level Gauge (A/G)

MELTZER-HERNANDEZ (GOMPERS) (Continued) **U000410814**

A00 - Tank Internal Protection - None
D01 - Pipe Type - Steel/Carbon Steel/Iron
J02 - Dispenser - Suction
E00 - Piping Secondary Containment - None
H00 - Tank Leak Detection - None
L00 - Piping Leak Detection - None

Tank Info:

Site ID:	20988
Tank Number:	1
Tank ID:	37780
Tank Status:	In Service
Tank Model:	Not reported
Pipe Model:	Not reported
Install Date:	08/01/1971
Capacity Gallons:	15000
Tightness Test Method:	21
Next Test Date:	03/07/2017
Date Tank Closed:	Not reported
Tank Location:	5
Tank Type:	Steel/carbon steel
Date Test:	03/07/2012
Register:	True
Modified By:	BKFALVEY
Last Modified:	03/12/2012

HIST UST:

PBS Number:	2-475289
SPDES Number:	Not reported
Emergency Contact:	EMERGENCY SERVICE DEPT.
Emergency Telephone:	(718) 289-3950
Operator:	LUIS PONCE
Operator Telephone:	(718) 707-5725
Owner Name:	NYC HOUSING AUTHORITY
Owner Address:	23-02 49TH AVENUE
Owner City,St,Zip:	LONG ISLAND CITY, NY 11101
Owner Telephone:	(718) 707-5725
Owner Type:	Local Government
Owner Subtype:	51
Mailing Name:	NYC HOUSING AUTHORITY
Mailing Address:	23-02 49TH AVENUE
Mailing Address 2:	Not reported
Mailing City,St,Zip:	LONG ISLAND CITY, NY 11101
Mailing Contact:	LUIS PONCE
Mailing Telephone:	(718) 707-5725
Owner Mark:	First Owner
Facility Status:	1 - Active PBS facility, i.e. total capacity of the PBS tanks is greater than 1,100 gallons, regardless if Subpart 360-14 tanks exist or not at the facility.
Facility Addr2:	50 PITT STREET (MANAGEMENT OFFICE)
SWIS ID:	6201
Old PBS Number:	Not reported
Facility Type:	APARTMENT BUILDING
Inspected Date:	Not reported
Inspector:	Not reported
Inspection Result:	Not reported

MELTZER-HERNANDEZ (GOMPERS) (Continued) **U000410814**

Federal ID:	Not reported
Certification Flag:	False
Certification Date:	11/24/2000
Expiration Date:	03/28/2004
Renew Flag:	False
Renewal Date:	Not reported
Total Capacity:	15000
FAMT:	True
Facility Screen:	No Missing Data
Owner Screen:	Minor Data Missing
Tank Screen:	Minor Data Missing
Dead Letter:	False
CBS Number:	Not reported
Town or City:	NEW YORK CITY
County Code:	62
Town or City:	01
Region:	2

Tank Id:	001
Tank Location:	UNDERGROUND
Tank Status:	In Service
Install Date:	19710801
Capacity (gals):	15000
Product Stored:	NOS 1,2, OR 4 FUEL OIL
Tank Type:	Steel/carbon steel
Tank Internal:	Not reported
Tank External:	Not reported
Pipe Location:	Underground
Pipe Type:	STEEL/IRON
Pipe Internal:	Not reported
Pipe External:	Wrapped (Piping)
Second Containment:	Not reported
Leak Detection:	Not reported
Overfill Prot:	Product Level Gauge
Dispenser:	Suction
Date Tested:	05/01/1996
Next Test Date:	05/01/2001
Missing Data for Tank:	Minor Data Missing
Date Closed:	Not reported
Test Method:	Horner EZ Check
Deleted:	False
Updated:	True
Lat/long:	Not reported

---

444 **LTANKS** **S104619829**
SW **33 GREENE ST** **HIST LTANKS** **N/A**
1/4-1/2 **MANHATTEN, NY**
0.387 mi.
2043 ft.

Relative:
Lower

Actual:
15 ft.

LTANKS:

Site ID:	260983
Spill No:	9810677
Spill Date:	11/23/1998
Spill Cause:	Tank Overfill
Spill Source:	Private Dwelling
Spill Class:	Known release with minimal potential for fire or hazard. DEC Response. Willing Responsible Party. Corrective action taken.

(Continued) **S104619829**

Spill Closed Dt:	11/23/1998
Facility Addr2:	Not reported
Cleanup Ceased:	Not reported
Cleanup Meets Standard:	False
SWIS:	3101
Investigator:	HUANG
Referred To:	Not reported
Reported to Dept:	11/23/1998
CID:	281
Water Affected:	Not reported
Spill Notifier:	Responsible Party
Last Inspection:	Not reported
Recommended Penalty:	Penalty Not Recommended
UST Involvement:	False
Remediation Phase:	0
Date Entered In Computer:	11/23/1998
Spill Record Last Update:	11/23/1998
Spiller Name:	VINCENT DEMARCO
Spiller Company:	GOTHAM PETROLEUM
Spiller Address:	245 RUSSEL ST
Spiller City,St,Zip:	BROOKLYN, NY 11211-
Spiller County:	001
Spiller Contact:	VINCENT DEMARCO
Spiller Phone:	(718) 389-7160
Spiller Extention:	Not reported
DEC Region:	2
DER Facility ID:	213136
DEC Memo:	Not reported
Remarks:	TANK OVERFILL AT ABOVE LOCATION. ALL MATERIAL RECOVERED. NO CALL BACK REQUESTED.

Material:

Site ID:	260983
Operable Unit ID:	1071698
Operable Unit:	01
Material ID:	314543
Material Code:	0001
Material Name:	#2 Fuel Oil
Case No.:	Not reported
Material FA:	Petroleum
Quantity:	10
Units:	Gallons
Recovered:	10
Resource Affected:	Not reported
Oxygenate:	False

Tank Test:

Site ID:	Not reported
Spill Tank Test:	Not reported
Tank Number:	Not reported
Tank Size:	Not reported
Test Method:	Not reported
Leak Rate:	Not reported
Gross Fail:	Not reported
Modified By:	Not reported
Last Modified:	Not reported

(Continued) **S104619829**

Test Method: Not reported

HIST LTANKS:

Region of Spill:	2
Spill Number:	9810677
Spill Date:	11/23/1998
Spill Time:	15:13
Spill Cause:	Tank Overfill
Resource Affectd:	On Land
Water Affected:	Not reported
Spill Source:	Private Dwelling
Spill Class:	Known release with minimal potential for fire or hazard. DEC Response. Willing Responsible Party. Corrective action taken.
Spill Closed Dt:	11/23/98
Cleanup Ceased:	/ /
Cleanup Meets Standard:	False
Investigator:	HUANG
Caller Name:	Not reported
Caller Agency:	Not reported
Caller Phone:	Not reported
Caller Extension:	Not reported
Notifier Name:	Not reported
Notifier Agency:	Not reported
Notifier Phone:	Not reported
Notifier Extension:	Not reported
Reported to Department Date:	11/23/98
Reported to Department Time:	15:22
SWIS:	62
Spiller Contact:	VINCENT DEMARCO
Spiller Phone:	(718) 389-7160
Spiller Extention:	Not reported
Spiller Name:	GOTHAM PETROLEUM
Spiller Address:	245 RUSSEL ST
Spiller City,St,Zip:	BROOKLYN, NY 11211-
Spiller Cleanup Date:	/ /
Facility Contact:	VINCENT DEMARCO
Facility Phone:	(718) 389-7160
Facility Extention:	Not reported
Spill Notifier:	Responsible Party
PBS Number:	Not reported
Last Inspection:	/ /
Recommended Penalty:	Penalty Not Recommended
Enforcement Date:	/ /
Investigation Complete:	/ /
UST Involvement:	False
Date Region Sent Summary to Central Office:	/ /
Corrective Action Plan Submitted:	/ /
Date Spill Entered In Computer Data File:	11/23/98
Time Spill Entered In Computer Data File:	Not reported
Spill Record Last Update:	11/23/98
Is Updated:	False

Tank:

PBS Number:	Not reported
Tank Number:	Not reported

(Continued) **S104619829**

Tank Size: Not reported
Test Method: Not reported
Leak Rate Failed Tank: Not reported
Gross Leak Rate: Not reported

Material:
Material Class Type: Petroleum
Quantity Spilled: 10
Unkonwn Quantity Spilled: False
Units: Gallons
Quantity Recovered: 10
Unkonwn Quantity Recovered: False
Material: #2 FUEL OIL
Class Type: #2 FUEL OIL
Times Material Entry In File: 24464
CAS Number: Not reported
Last Date: 19941207
DEC Remarks: Not reported
Spill Cause: TANK OVERFILL AT ABOVE LOCATION. ALL MATERIAL RECOVERED. NO CALL BACK REQUESTED.

BC445 **COMMERCIAL BUILDING** **LTANKS** **S109064210**
NE **440 LAFAYETTE AVE** **N/A**
1/4-1/2 **NEW YORK, NY**
0.389 mi.
2053 ft. **Site 3 of 3 in cluster BC**

Relative:
Lower

Actual:
40 ft.

LTANKS:
Site ID: 395591
Spill No: 0713774
Spill Date: 3/28/2008
Spill Cause: Tank Test Failure
Spill Source: Commercial/Industrial
Spill Class: Known release with minimal potential for fire or hazard. DEC Response. Willing Responsible Party. Corrective action taken.
Spill Closed Dt: 10/6/2008
Facility Addr2: Not reported
Cleanup Ceased: Not reported
Cleanup Meets Standard: False
SWIS: 3101
Investigator: bkfalvey
Referred To: Not reported
Reported to Dept: 3/28/2008
CID: 404
Water Affected: Not reported
Spill Notifier: Other
Last Inspection: Not reported
Recommended Penalty: Penalty Not Recommended
UST Involvement: False
Remediation Phase: 0
Date Entered In Computer: 3/28/2008
Spill Record Last Update: 10/6/2008
Spiller Name: ANDERSON SANTOS
Spiller Company: COMMERCIAL BUILDING
Spiller Address: 440 LAFAYETTE AVE
Spiller City,St,Zip: NEW YORK, NY
Spiller County: 001
Spiller Contact: ANDERSON SANTOS

COMMERCIAL BUILDING (Continued) **S109064210**

Spiller Phone:	(212) 505-0756
Spiller Extention:	Not reported
DEC Region:	2
DER Facility ID:	345115
DEC Memo:	4/11/08 bf: Called Ken Bonal (212)431-5751 of Newmark & Company. He no longer works there according to receptionist. She instructed me to call Anderson Santos, Superintendent of the building cell:(917)288-6195 office: (212)505-0756. Left message on machine for him to call me. Sent ttf letter to: Anderson Santos, Superintendent 436 Lafayette Street New York, NY 10003 5/12/08 On 5/8/08, received message from Mike Tartanella, consultant (914)740-1963. Called him back today. Tank is AST in a vault and all piping is exposed. No visible leak was found. Could not determine cause of failure yet. Wanted to know iof second tightness test is required. I told him yes and tank will be retested. He has to inform client of this. Letter on the way to me explaining failure. Received letter from Michael Tatanella of IVI Due Diligence Services, Inc. bf 9/30/08 Received fax from Ray Lara of PTC. Fax was of sampling results. bf 10/1/08 Called Ray Lara. PTC did tank cleaning and had sampling done around tank. Tank was removed. I requested that he send a site plan of sampling. He will send site plan. Called Joe Bortolussi of Newmark Knight Frank (212)431-5751. Told him he needs to send closure application. He told me new tank was installed. I told him he needs to update registration to reflect new changes. He will have contractor (Ace Atlas) contact me regaring this. bf 10/6/08 Received fax from Ray Lara. Letter from John of Ace-Atlas. Tank failed with dry leak. Two dead lines connected to the tank. Tank failed again. Concrete wrapping is removed No oil found on tank in enclosure material or on floor. NFA. bf
Remarks:	gross problem

Material:

Site ID:	395591
Operable Unit ID:	1152533
Operable Unit:	01
Material ID:	2143311
Material Code:	0003
Material Name:	#6 Fuel Oil
Case No.:	Not reported
Material FA:	Petroleum
Quantity:	0
Units:	Gallons
Recovered:	No
Resource Affected:	Not reported
Oxygenate:	False

Tank Test:

Site ID:	395591
Spill Tank Test:	2384925
Tank Number:	Not reported
Tank Size:	12000
Test Method:	03
Leak Rate:	0
Gross Fail:	Not reported
Modified By:	Watchdog
Last Modified:	3/28/2008

COMMERCIAL BUILDING (Continued) **S109064210**

Test Method: Horner EZ Check I or II

BD446 **W & J GARAGE** **LTANKS** **U000409045**
WSW **360 WEST BROADWAY** **HIST LTANKS** **N/A**
1/4-1/2 **NEW YORK, NY 10013** **UST**
0.389 mi. **HIST UST**
2056 ft. **Site 1 of 2 in cluster BD** **NY Spills**

Relative:
Lower

Actual:
10 ft.

LTANKS:

Site ID:	270285
Spill No:	9411507
Spill Date:	8/10/1994
Spill Cause:	Tank Failure
Spill Source:	Commercial/Industrial
Spill Class:	Known release with minimal potential for fire or hazard. DEC Response. Willing Responsible Party. Corrective action taken.
Spill Closed Dt:	6/20/2000
Facility Addr2:	Not reported
Cleanup Ceased:	Not reported
Cleanup Meets Standard:	False
SWIS:	3101
Investigator:	TOMASELLO
Referred To:	Not reported
Reported to Dept:	11/29/1994
CID:	Not reported
Water Affected:	Not reported
Spill Notifier:	Other
Last Inspection:	Not reported
Recommended Penalty:	Penalty Not Recommended
UST Involvement:	True
Remediation Phase:	0
Date Entered In Computer:	1/12/1995
Spill Record Last Update:	11/14/2000
Spiller Name:	Not reported
Spiller Company:	W & J GARAGE
Spiller Address:	360 WEST BROADWAY
Spiller City,St,Zip:	NEW YROK, NY 10013-
Spiller County:	001
Spiller Contact:	Not reported
Spiller Phone:	Not reported
Spiller Extention:	Not reported
DEC Region:	2
DER Facility ID:	220105
DEC Memo:	Not reported
Remarks:	EXCAVATION & MOVING TANK FOUND CONTAIN SOIL, SOIL REMOVED BY J. M. ASSOCIATES, INC. SITE CLEANED UP. CALLED CHRIS T. AT TIME OF SPILL -NO RESPONSE.

Material:

Site ID:	270285
Operable Unit ID:	1005254
Operable Unit:	01
Material ID:	569956
Material Code:	0009
Material Name:	Gasoline
Case No.:	Not reported

W & J GARAGE (Continued) **U000409045**

Material FA:	Petroleum
Quantity:	0
Units:	Gallons
Recovered:	No
Resource Affected:	Not reported
Oxygenate:	False

Tank Test:

Site ID:	Not reported
Spill Tank Test:	Not reported
Tank Number:	Not reported
Tank Size:	Not reported
Test Method:	Not reported
Leak Rate:	Not reported
Gross Fail:	Not reported
Modified By:	Not reported
Last Modified:	Not reported
Test Method:	Not reported

Site ID:	270284
Spill No:	9405382
Spill Date:	7/20/1994
Spill Cause:	Tank Overfill
Spill Source:	Commercial/Industrial
Spill Class:	Known release with minimal potential for fire or hazard. DEC Response. Willing Responsible Party. Corrective action taken.
Spill Closed Dt:	7/7/2000
Facility Addr2:	Not reported
Cleanup Ceased:	Not reported
Cleanup Meets Standard:	False
SWIS:	3101
Investigator:	SIGONA
Referred To:	Not reported
Reported to Dept:	7/20/1994
CID:	Not reported
Water Affected:	Not reported
Spill Notifier:	Other
Last Inspection:	Not reported
Recommended Penalty:	Penalty Not Recommended
UST Involvement:	False
Remediation Phase:	0
Date Entered In Computer:	10/11/1994
Spill Record Last Update:	7/11/2006
Spiller Name:	Not reported
Spiller Company:	W & J GARAGE PARKING
Spiller Address:	356- 360 W. BRAODWAY
Spiller City,St,Zip:	NEW YORK, NY
Spiller County:	001
Spiller Contact:	Not reported
Spiller Phone:	Not reported
Spiller Extention:	Not reported
DEC Region:	2
DER Facility ID:	220105
DEC Memo:	Switched from Tibbe to Tomasello on 5/2/2000. Fenley & Nicol Environmental did subsurface investigation. Contamination was found again. Awaiting a report. 7/7/2000 - S. Miller closed spill report

W & J GARAGE (Continued) **U000409045**

No. 9405382 as per former spill responder C.P. Tomasselo's closure of apperent duplicate spill report 9411507 on 5/17/2000. Reportedly, closure work and recently submitted report by F&N for 356-360 W. Broadway, Manhattan was adequate. Cross referencing spill report numbers was entered into database. As per spill report No. 9411507, file had been archived.

Remarks: DISCOVERED SOIL IN TANK PULL- MARK TIBBE IS AWARE OF SITE.

Material:

Site ID:	270284
Operable Unit ID:	1002588
Operable Unit:	01
Material ID:	381971
Material Code:	0009
Material Name:	Gasoline
Case No.:	Not reported
Material FA:	Petroleum
Quantity:	0
Units:	Gallons
Recovered:	No
Resource Affected:	Not reported
Oxygenate:	False

Tank Test:

Site ID:	Not reported
Spill Tank Test:	Not reported
Tank Number:	Not reported
Tank Size:	Not reported
Test Method:	Not reported
Leak Rate:	Not reported
Gross Fail:	Not reported
Modified By:	Not reported
Last Modified:	Not reported
Test Method:	Not reported

HIST LTANKS:

Region of Spill:	2
Spill Number:	9411507
Spill Date:	08/10/1994
Spill Time:	12:00
Spill Cause:	Tank Failure
Resource Affectd:	On Land
Water Affected:	Not reported
Spill Source:	Other Commercial/Industrial
Spill Class:	Known release with minimal potential for fire or hazard. DEC Response. Willing Responsible Party. Corrective action taken.
Spill Closed Dt:	06/20/00
Cleanup Ceased:	/ /
Cleanup Meets Standard:	False
Investigator:	TOMASELLO
Caller Name:	Not reported
Caller Agency:	Not reported
Caller Phone:	Not reported
Caller Extension:	Not reported
Notifier Name:	Not reported

W & J GARAGE (Continued) **U000409045**

Notifier Agency: Not reported
Notifier Phone: Not reported
Notifier Extension: Not reported
Reported to Department Date: 11/29/94
Reported to Department Time: 11:31
SWIS: 62
Spiller Contact: Not reported
Spiller Phone: Not reported
Spiller Extention: Not reported
Spiller Name: W & J GARAGE
Spiller Address: 360 WEST BROADWAY
Spiller City,St,Zip: NEW YROK, NY 10013-
Spiller Cleanup Date: / /
Facility Contact: Not reported
Facility Phone: (212) 226-8742
Facility Extention: Not reported
Spill Notifier: Other
PBS Number: Not reported
Last Inspection: / /
Recommended Penalty: Penalty Not Recommended
Enforcement Date: / /
Investigation Complete: / /
UST Involvement: True
Date Region Sent Summary to Central Office: / /
Corrective Action Plan Submitted: / /
Date Spill Entered In Computer Data File: 01/12/95
Time Spill Entered In Computer Data File: Not reported
Spill Record Last Update: 11/14/00
Is Updated: False

Tank:
PBS Number: Not reported
Tank Number: Not reported
Tank Size: Not reported
Test Method: Not reported
Leak Rate Failed Tank: Not reported
Gross Leak Rate: Not reported

Material:
Material Class Type: Petroleum
Quantity Spilled: 0
Unkonwn Quantity Spilled: True
Units: Gallons
Quantity Recovered: 0
Unkonwn Quantity Recovered: True
Material: GASOLINE
Class Type: GASOLINE
Times Material Entry In File: 21329
CAS Number: Not reported
Last Date: 19940929
DEC Remarks: CONTACTED BY LAWYER FOR PROPERTY ON 4/6/2000. THEY WANT TO SELL PROPERTY. 2000 GAL TANK PULLED AND SOIL REMOVED A WHILE AGO. SPILL HAPPENED IN AUG, CALLED IN IN NOV. AFFADAVID OF REMOVAL, BUT NO END POINTS TAKEN. i TOLD HIM MUST DO WELL IN OLD TANK AREA AND SOIL PROFILE DOWN TO GW AND GW SAMPLE. GAVE HIM SOME CONTRACTOR NAMES. WILL BE DONE ASAP. called by lipson, 5/17/2000 wORK WAS DONE BY F N lipson will send me a report on the site. WORK PEFORMED WAS ADEQUATE. cLOSED 6/20/2000. sEE ARCHIVE FILE. 7/7/2000, S. MILLER CLOSED

W & J GARAGE (Continued) **U000409045**

OUT APPARENT DUPLICATE SPILL REPORT NO. 9405382, ASSIGNED TO FORMER SPILL RESPONDER C. P. TOMASELLO. CROSS REFERENCING OF BOTH SPILL REPORTS WAS ENTERED INTO DATABASE. Also see spill no. 0007768. DEC Sigona reassigned this spill investigation on 11/14/00

Spill Cause: EXCAVATION MOVING TANK FOUND CONTAIN SOIL, SOIL REMOVED BY J. M. ASSOCIATES, INC. SITE CLEANED UP. CALLED CHRIS T. AT TIME OF SPILL -NO RESPONSE.

UST:

Facility Id:	2-349720
Region:	STATE
DEC Region:	2
Site Status:	Unregulated
Program Type:	PBS
Expiration Date:	N/A
UTM X:	584224.22692000004
UTM Y:	4508495.76346

Affiliation Records:

Site Id:	17228
Affiliation Type:	Owner
Company Name:	DENNIS & DOROTHY FENNELL
Contact Type:	Not reported
Contact Name:	Not reported
Address1:	9201 SHORE ROAD
Address2:	Not reported
City:	BROOKLYN
State:	NY
Zip Code:	11209
Country Code:	001
Phone:	(718) 833-8112
Phone Ext:	Not reported
Email:	Not reported
Fax Number:	Not reported
Modified By:	TRANSLAT
Date Last Modified:	3/4/2004

Site Id:	17228
Affiliation Type:	Mail Contact
Company Name:	DENNIS & DOROTHY FENNELL
Contact Type:	Not reported
Contact Name:	W & J GARAGE INC.
Address1:	9201 SHORE ROAD
Address2:	Not reported
City:	BROOKLYN
State:	NY
Zip Code:	11209
Country Code:	001
Phone:	(718) 833-8112
Phone Ext:	Not reported
Email:	Not reported
Fax Number:	Not reported
Modified By:	TRANSLAT
Date Last Modified:	3/4/2004

Site Id:	17228
Affiliation Type:	On-Site Operator
Company Name:	W & J GARAGE

W & J GARAGE (Continued) **U000409045**

Contact Type:	Not reported
Contact Name:	DENNIS FENNELL
Address1:	Not reported
Address2:	Not reported
City:	Not reported
State:	NN
Zip Code:	Not reported
Country Code:	001
Phone:	(212) 226-8742
Phone Ext:	Not reported
Email:	Not reported
Fax Number:	Not reported
Modified By:	TRANSLAT
Date Last Modified:	3/4/2004

Site Id:	17228
Affiliation Type:	Emergency Contact
Company Name:	DENNIS & DOROTHY FENNELL
Contact Type:	Not reported
Contact Name:	DOROTHY FENNELL
Address1:	Not reported
Address2:	Not reported
City:	Not reported
State:	NN
Zip Code:	Not reported
Country Code:	001
Phone:	(718) 833-8112
Phone Ext:	Not reported
Email:	Not reported
Fax Number:	Not reported
Modified By:	TRANSLAT
Date Last Modified:	3/4/2004

Equipment Records:

D00 - Pipe Type - No Piping
G00 - Tank Secondary Containment - None
H00 - Tank Leak Detection - None
A00 - Tank Internal Protection - None
C00 - Pipe Location - No Piping
F00 - Pipe External Protection - None
I00 - Overfill - None
B00 - Tank External Protection - None

Tank Info:

Site ID:	17228

Tank Number:	001
Tank ID:	33592
Tank Status:	Closed - Removed
Tank Model:	Not reported
Pipe Model:	Not reported
Install Date:	05/01/1976
Capacity Gallons:	2000
Tightness Test Method:	01
Next Test Date:	Not reported
Date Tank Closed:	10/01/1994
Tank Location:	5

W & J GARAGE (Continued) **U000409045**

Tank Type:	Steel/carbon steel
Date Test:	11/01/1988
Register:	True
Modified By:	TRANSLAT
Last Modified:	03/04/2004

HIST UST:

PBS Number:	2-349720
SPDES Number:	Not reported
Emergency Contact:	DOROTHY FENNELL
Emergency Telephone:	(718) 833-8112
Operator:	DENNIS FENNELL
Operator Telephone:	(212) 226-8742
Owner Name:	DENNIS & DOROTHY FENNELL
Owner Address:	9201 SHORE ROAD
Owner City,St,Zip:	BROOKLYN, NY 11209
Owner Telephone:	(718) 833-8112
Owner Type:	Corporate/Commercial
Owner Subtype:	Not reported
Mailing Name:	DENNIS & DOROTHY FENNELL
Mailing Address:	9201 SHORE ROAD
Mailing Address 2:	Not reported
Mailing City,St,Zip:	BROOKLYN, NY 11209
Mailing Contact:	W & J GARAGE INC.
Mailing Telephone:	(718) 833-8112
Owner Mark:	Second Owner
Facility Status:	2 - Unregulated by PBS (the total capacity is less than 1,101 gallons) and Subpart 360-14.
Facility Addr2:	360 WEST BROADWAY
SWIS ID:	6201
Old PBS Number:	336807
Facility Type:	RETAIL GASOLINE SALES
Inspected Date:	Not reported
Inspector:	Not reported
Inspection Result:	Not reported
Federal ID:	Not reported
Certification Flag:	False
Certification Date:	03/18/1993
Expiration Date:	05/19/1998
Renew Flag:	False
Renewal Date:	Not reported
Total Capacity:	0
FAMT:	True
Facility Screen:	No Missing Data
Owner Screen:	No Missing Data
Tank Screen:	0
Dead Letter:	False
CBS Number:	Not reported
Town or City:	NEW YORK CITY
County Code:	62
Town or City:	01
Region:	2

Tank Id:	001
Tank Location:	UNDERGROUND
Tank Status:	Closed-Removed
Install Date:	19760501

W & J GARAGE (Continued) **U000409045**

Capacity (gals):	2000
Product Stored:	EMPTY
Tank Type:	Steel/carbon steel
Tank Internal:	Not reported
Tank External:	Not reported
Pipe Location:	Not reported
Pipe Type:	NONE
Pipe Internal:	Not reported
Pipe External:	Not reported
Second Containment:	None
Leak Detection:	None
Overfill Prot:	None
Dispenser:	0
Date Tested:	11/01/1988
Next Test Date:	Not reported
Missing Data for Tank:	Minor Data Missing
Date Closed:	10/01/1994
Test Method:	Petro-Tite
Deleted:	False
Updated:	True
Lat/long:	Not reported

NY Spills:

Site ID:	270283
Facility Addr2:	Not reported
Facility ID:	0007768
Spill Number:	0007768
Facility Type:	ER
SWIS:	3101
Investigator:	hrpatel
Referred To:	Not reported
Spill Date:	10/2/2000
Reported to Dept:	10/2/2000
CID:	396
Spill Cause:	Equipment Failure
Water Affected:	Not reported
Spill Source:	Gasoline Station
Spill Notifier:	Responsible Party
Cleanup Ceased:	Not reported
Cleanup Meets Std:	False
Last Inspection:	Not reported
Recommended Penalty:	Penalty Not Recommended
UST Trust:	True
Spill Class:	Known release that creates potential for fire or hazard. DEC Response. Willing Responsible Party. Corrective action taken.
Spill Closed Dt:	6/3/2009
Remediation Phase:	0
Date Entered In Computer:	10/2/2000
Spill Record Last Update:	6/3/2009
Spiller Name:	Not reported
Spiller Company:	W & J GARAGE PARKING
Spiller Address:	356-360 WEST BROADWAY
Spiller City,St,Zip:	NEW YORK, NY 10013-
Spiller Company:	001
Contact Name:	MARTIN LIPSON
Contact Phone:	(973) 642-5700
DEC Region:	2

W & J GARAGE (Continued) **U000409045**

DER Facility ID: 220105
DEC Memo: Prior to Sept, 2004 data translation this spill Lead_DEC Field was "ROMMEL" This spill case was reassigned from DEC (Sigona) to Rommel on 01/07/2004. Also see Spill Nos. 9405382 & 9411507. On October 16, 2000, DEC Sigona received Phase II Site Investigation report regarding the investigation of this property. 7/11/2006 - iabeilby: Contacted caller (Chuck Mulligan at IVI Environmental - 914-694-9600) and he is going to ask the Phase II group to look for any information regarding the spill and get back to the DEC PM. 08/18/2006 - iabeilby: Consultant did not get back to DEC PM. Would suggest a site visit and an attempt to contact IVI Environmental again. 4/2/09 - Austin - Transferred from Needs Reassignment to Patel for further work to remediate and close - end 06/03/09-Hiralkumar Patel. alternate addresses: 356-360 W Broadway, 34-38 Thompson St according to property shark, site has two or more story parking garage and property owner is: Deihl Realty Co Inc 28 Clinton St Newark NJ 07102-3704 PBS #: 2-349720 for W&J Garage. record shows one 2000 gal UST removed in 1994. no other spills (other than 9405382 & 9411507)/PBS record found. <---------- review of old file: spill #: 9405382 was reported on 07/20/1994 as found contaminated soil. case closed based on work done under spill #: 9411507. spill #: 9411507 was reported on 11/29/1994 as found contaminated soil. case closed on 06/20/2000 based on report submitted by F&N, dated 05/05/2000. NFA sent on 06/20/2000. F&N installed one boring in the area where the tank was removed in the basement parking garage. boring was installed to depth of 7 ft; groundwater was found at 5 ft depth; collected two soil samples (0-2 ft and 2-4 ft) and found no PID readings. no soil samples collected for analysis. one groundwater sample collected for analysis. no contamination found in groundwater sample. spill #: 0007768 was reported on 10/02/2000 as found soil contamination. this case reported after DEC Chris closed previous case in June 2000. found old hand written notes in old file for the case. this notes were written on 01/25/1985 regarding gasoline odor complaint from next door apartment building. could not find spill number related to this notes. notes from DEC case manager in 1985: "went to the Gulf Garage located at 360 West Broadway, NY regarding a reported complaintof a tenant who lives in a apartment building at 362 West Broadway concerning a strong gasoline odors in his basement. I was unable to locate the complainant at 362 West Broadway but I was informed by an unidentified male tenant that a Mr. Daphnis made the complaint to the NYCFD. He further states that the fire department flushed gasoline out of the two sidewalk sewers that are located in the front of 360 and 362 W. Broadway. I accompained the tenant in the basement at 362 West Broadway and notice a distinct gasoline odor and further that a exhaust fan was put into operating in the basement to help remove the odor. I later ascertained that the fan was installed by employees from Petroleum Construction of Brooklyn, Inc., 1038 Rockaway Ave, Brooklyn, NY telephone (718) 385-8800 who were at this time doing a pressure test on the Gulf tanks at 360 West Broadway. I spoke to the assistant manager of the Gulf Garage who is David Hulse and he states that he lost approximately 62 gal of gasoline in the past two weeks. He states there are three 550 gal tanks and one 2000 gal tank and that all the tanks are filled with water. I checked the two sewer that are located in front of 360 and 362 W Broadway and found product in each sewer. I spoke with Mr. John Sinkiewaicz who is employed as a licensed plumber by Petroleum Construction of Brooklyn, Inc. and he states he was doing a preliminary pressure test on the

W & J GARAGE (Continued) **U000409045**

Gulf tanks and that he did install the exhaust fan in the basement at 362 Weest Broadway. The name of the Gulf garage is 'To West Broadway Garage' operated by W&J Garage Inc., 356-360 W. Broadway and 34-38 Thompson Street, NY, NY telephone CA68742. The garage is managed by Walter and Joseph Fennell. I went to the Cyclone auto service gasoline station at 372 West Broadway, telephone 925- and it appears that this station is permanantly closed. The above mentioned unidentified tenant at 362 West Broadway states that there was an explosion on this station approximately two months ago and the station had been closed since then." also found well gauging report in old file. three wells were gauged on 07/05/1985 on 360 West Broadway and found no product in it. groundwater was found at 9.5 ft bg. also found sewer system map in file. abstract of phase II report, submitted by IVI, dated 09/13/00 (revised 10/05/00): - advanced six borings to a depths ranging between 3 ft to 8 ft bg - no groundwater encountered - elevated PID readings were detected in borings B4 (75 ppm) and B6 (250 ppm) - during the advancement of the boring, the reinforced concrete slab was found to be 2-3 ft thick in the immediate vicinity of the 1,100 gal UST - due to the thickness of the concrete slab and the presence of underground utilities and fill debris, IVI was unable to advance borings in the immediate vicinity of the UST to a sufficient depth to collect soil samples (so no soil samples collected from B1 to B3 and B5) - borings B4 and B6 were advanced, approx. 15 ft away from tank location, to a depth of 8 ft bg where refusal encountered - two soil samples collected: one from B4 and one from B6 with highest PID - found VOC compounds in both samples, but well below TAGM limit based on all availabe information, case closed.

Remarks: UST has been removed for quite a while...they were done soil sampling and found soil contamination-caller states there was another spill number assigned to this address was hoping to have the same case mngr. assigned to this number.

Material:

Site ID:	270283
Operable Unit ID:	830271
Operable Unit:	01
Material ID:	545294
Material Code:	0009
Material Name:	Gasoline
Case No.:	Not reported
Material FA:	Petroleum
Quantity:	0
Units:	Gallons
Recovered:	No
Resource Affected:	Not reported
Oxygenate:	False

Tank Test:

Site ID:	Not reported
Spill Tank Test:	Not reported
Tank Number:	Not reported
Tank Size:	Not reported
Test Method:	Not reported
Leak Rate:	Not reported
Gross Fail:	Not reported
Modified By:	Not reported

W & J GARAGE (Continued) **U000409045**

Last Modified: Not reported
Test Method: Not reported

BD447 **356-360 WEST BROADWAY** **HIST LTANKS** **S102672552**
WSW **360 WEST BROADWAY** **N/A**
1/4-1/2 **NEW YORK, NY**
0.389 mi.
2056 ft. **Site 2 of 2 in cluster BD**

Relative:
Lower

Actual:
10 ft.

HIST LTANKS:

Region of Spill:	2
Spill Number:	9405382
Spill Date:	07/20/1994
Spill Time:	11:40
Spill Cause:	Tank Overfill
Resource Affectd:	On Land
Water Affected:	Not reported
Spill Source:	Other Commercial/Industrial
Spill Class:	Known release with minimal potential for fire or hazard. DEC Response. Willing Responsible Party. Corrective action taken.
Spill Closed Dt:	07/07/00
Cleanup Ceased:	/ /
Cleanup Meets Standard:	False
Investigator:	SIGONA
Caller Name:	Not reported
Caller Agency:	Not reported
Caller Phone:	Not reported
Caller Extension:	Not reported
Notifier Name:	Not reported
Notifier Agency:	Not reported
Notifier Phone:	Not reported
Notifier Extension:	Not reported
Reported to Department Date:	07/20/94
Reported to Department Time:	12:03
SWIS:	62
Spiller Contact:	Not reported
Spiller Phone:	Not reported
Spiller Extention:	Not reported
Spiller Name:	W & J GARAGE PARKING
Spiller Address:	356- 360 W. BRAODWAY
Spiller City,St,Zip:	NEW YORK, NEW YORK
Spiller Cleanup Date:	/ /
Facility Contact:	Not reported
Facility Phone:	(212) 226-8742
Facility Extention:	Not reported
Spill Notifier:	Other
PBS Number:	Not reported
Last Inspection:	/ /
Recommended Penalty:	Penalty Not Recommended
Enforcement Date:	/ /
Investigation Complete:	/ /
UST Involvement:	False
Date Region Sent Summary to Central Office:	/ /
Corrective Action Plan Submitted:	/ /
Date Spill Entered In Computer Data File:	10/11/94
Time Spill Entered In Computer Data File:	Not reported
Spill Record Last Update:	11/14/00

356-360 WEST BROADWAY (Continued) **S102672552**

Is Updated: False

Tank:
PBS Number: Not reported
Tank Number: Not reported
Tank Size: Not reported
Test Method: Not reported
Leak Rate Failed Tank: Not reported
Gross Leak Rate: Not reported

Material:
Material Class Type: Petroleum
Quantity Spilled: 0
Unkonwn Quantity Spilled: True
Units: Gallons
Quantity Recovered: 0
Unkonwn Quantity Recovered: True
Material: GASOLINE
Class Type: GASOLINE
Times Material Entry In File: 21329
CAS Number: Not reported
Last Date: 19940929
DEC Remarks: SWITCHED FROM TIBBE TO TOMASELLO ON 5/2/2000. fENLEY nICOL eNVIRONMENTAL DID A SUBSURFACE INVESTIGATION. cONTAMINATION WAS FOUND AGAIN. AWAITING A REPORT. 7/7/2000, S. MILLER CLOSED SPILL REPORT NO. 9405382 AS PER FORMER SPILL RESPONDER C.P. TOMASSELO S CLOSURE OF APPARENT DUPLICATE SPILL REPORT NUMBER 9411507 ON 5/17/2000. REPORTEDLY, CLOSURE WORK AND RECENTLY SUBMITTED REPORT BY F N FOR 356-360 W. BROADWAY, MANHATTAN WAS ADEQUATE. CROSS REFERENCING SPILL REPORT NUMBERS WAS ENTERED INTO DATABASE. AS PER SPILL REPORT NO. 9411507, FILE HAD BEEN ARCHIVED. Also see spill no. 0007768. Reassigned to DEC Sigona from Tomasello on 11/14/2000
Spill Cause: DISCOVERED SOIL IN TANK PULL- MARK TIBBE IS AWARE OF SITE.

448
East
1/4-1/2
0.399 mi.
2108 ft.

91 EAST 3RD ST
MANHATTEN, NY

LTANKS **S104781859**
HIST LTANKS **N/A**

Relative:
Lower

Actual:
33 ft.

LTANKS:
Site ID: 61149
Spill No: 0004317
Spill Date: 7/7/2000
Spill Cause: Tank Test Failure
Spill Source: Private Dwelling
Spill Class: Known release that creates potential for fire or hazard. DEC Response. Willing Responsible Party. Corrective action taken.
Spill Closed Dt: 1/23/2004
Facility Addr2: Not reported
Cleanup Ceased: Not reported
Cleanup Meets Standard: False
SWIS: 3101
Investigator: SMSANGES
Referred To: Not reported
Reported to Dept: 7/11/2000
CID: 211
Water Affected: Not reported
Spill Notifier: Tank Tester

(Continued) **S104781859**

Last Inspection:	Not reported
Recommended Penalty:	Penalty Not Recommended
UST Involvement:	False
Remediation Phase:	0
Date Entered In Computer:	7/11/2000
Spill Record Last Update:	1/23/2004
Spiller Name:	JANICE MCDOWELL
Spiller Company:	Not reported
Spiller Address:	91 EAST 3RD ST
Spiller City,St,Zip:	MANHATTEN, NY
Spiller County:	001
Spiller Contact:	JANICE MCDOWELL
Spiller Phone:	(212) 673-7333
Spiller Extention:	Not reported
DEC Region:	2
DER Facility ID:	59606
DEC Memo:	Prior to Sept, 2004 data translation this spill Lead_DEC Field was "SANGESLAND" 7/29/2003 Sent out old TTF ltr 1/23/2004 Sangesland received a copy of a letter from ProTest (John Leddy) dated Aug 20, 2003. Letter states that the tank failed because of a non-tight manhole cover and pinholes at the top of the tank. According to Protest the tank was in a vault, PTC pumped out the tank and then the tank was cut up by Cardinal Tank. No sign of contamination was found. A new 3,000 gal tank was installed in the vault. There was no contaminated soil for disposal. Unfortunately there are no records of the PTC cleaning or the scrap disposal records. Spill Closed
Remarks:	pinholes at top of tank - wrapped tank in basement

Material:

Site ID:	61149
Operable Unit ID:	826701
Operable Unit:	01
Material ID:	549056
Material Code:	0001
Material Name:	#2 Fuel Oil
Case No.:	Not reported
Material FA:	Petroleum
Quantity:	0
Units:	Gallons
Recovered:	No
Resource Affected:	Not reported
Oxygenate:	False

Tank Test:

Site ID:	61149
Spill Tank Test:	1525757
Tank Number:	1
Tank Size:	3000
Test Method:	03
Leak Rate:	0
Gross Fail:	Not reported
Modified By:	Spills
Last Modified:	10/1/2004
Test Method:	Horner EZ Check I or II

(Continued) **S104781859**

HIST LTANKS:

Region of Spill:	2
Spill Number:	0004317
Spill Date:	07/07/2000
Spill Time:	11:30
Spill Cause:	Tank Test Failure
Resource Affectd:	On Land
Water Affected:	Not reported
Spill Source:	Private Dwelling
Spill Class:	Known release that creates potential for fire or hazard. DEC Response. Willing Responsible Party. Corrective action taken.
Spill Closed Dt:	/ /
Cleanup Ceased:	/ /
Cleanup Meets Standard:	False
Investigator:	SANGESLAND
Caller Name:	Not reported
Caller Agency:	Not reported
Caller Phone:	Not reported
Caller Extension:	Not reported
Notifier Name:	Not reported
Notifier Agency:	Not reported
Notifier Phone:	Not reported
Notifier Extension:	Not reported
Reported to Department Date:	07/11/00
Reported to Department Time:	10:34
SWIS:	62
Spiller Contact:	JANICE MCDOWELL
Spiller Phone:	(212) 673-7333
Spiller Extention:	Not reported
Spiller Name:	Not reported
Spiller Address:	91 EAST 3RD ST
Spiller City,St,Zip:	MANHATTEN, NY
Spiller Cleanup Date:	/ /
Facility Contact:	JANICE MCDOWELL
Facility Phone:	(212) 673-7333
Facility Extention:	Not reported
Spill Notifier:	Tank Tester
PBS Number:	Not reported
Last Inspection:	/ /
Recommended Penalty:	Penalty Not Recommended
Enforcement Date:	/ /
Investigation Complete:	/ /
UST Involvement:	False
Date Region Sent Summary to Central Office:	/ /
Corrective Action Plan Submitted:	/ /
Date Spill Entered In Computer Data File:	07/11/00
Time Spill Entered In Computer Data File:	Not reported
Spill Record Last Update:	07/11/00
Is Updated:	False

Tank:

PBS Number:	Not reported
Tank Number:	1
Tank Size:	3000
Test Method:	Horner EZ Check
Leak Rate Failed Tank:	0.00

(Continued) **S104781859**

Gross Leak Rate: Not reported
PBS Number: Not reported
Tank Number: 1
Tank Size: 3000
Test Method: Horner EZ Check
Leak Rate Failed Tank: 0.00
Gross Leak Rate: Not reported

Material:
Material Class Type: Petroleum
Quantity Spilled: 0
Unkonwn Quantity Spilled: False
Units: Gallons
Quantity Recovered: 0
Unkonwn Quantity Recovered: False
Material: #2 FUEL OIL
Class Type: #2 FUEL OIL
Times Material Entry In File: 24464
CAS Number: Not reported
Last Date: 19941207
DEC Remarks: Not reported
Spill Cause: pinholes at top of tank - wrapped tank in basement

---

449
North
1/4-1/2
0.406 mi.
2143 ft.

NEW YORK UNIVERSITY
1ST AVE/30TH-33RD STS.
MANHATTAN, NY

LTANKS **S102672923**
HIST LTANKS **N/A**

Relative:
Lower

Actual:
31 ft.

LTANKS:
Site ID: 110229
Spill No: 9501895
Spill Date: 5/15/1995
Spill Cause: Tank Overfill
Spill Source: Institutional, Educational, Gov., Other
Spill Class: Known release with minimal potential for fire or hazard. DEC Response. Willing Responsible Party. Corrective action taken.
Spill Closed Dt: 5/15/1995
Facility Addr2: Not reported
Cleanup Ceased: 5/15/1995
Cleanup Meets Standard: True
SWIS: 3101
Investigator: SMMARTIN
Referred To: Not reported
Reported to Dept: 5/15/1995
CID: Not reported
Water Affected: Not reported
Spill Notifier: Affected Persons
Last Inspection: Not reported
Recommended Penalty: Penalty Not Recommended
UST Involvement: False
Remediation Phase: 0
Date Entered In Computer: 5/26/1995
Spill Record Last Update: 9/30/2004
Spiller Name: Not reported
Spiller Company: MYSTIC OIL CO
Spiller Address: Not reported
Spiller City,St,Zip: ZZ

NEW YORK UNIVERSITY (Continued) **S102672923**

Spiller County:	001
Spiller Contact:	Not reported
Spiller Phone:	Not reported
Spiller Extention:	Not reported
DEC Region:	2
DER Facility ID:	96640
DEC Memo:	Prior to Sept, 2004 data translation this spill Lead_DEC Field was "MARTINKAT"
Remarks:	DELIVERY TRUCK OVERFILLED TANK CAUSING 4-5 GAL TO SPILL ONTO GROUND (PAVEMENT) - ALL RECOVERED WITH PADS.

Material:

Site ID:	110229
Operable Unit ID:	1013033
Operable Unit:	01
Material ID:	366970
Material Code:	0001
Material Name:	#2 Fuel Oil
Case No.:	Not reported
Material FA:	Petroleum
Quantity:	5
Units:	Gallons
Recovered:	5
Resource Affected:	Not reported
Oxygenate:	False

Tank Test:

Site ID:	Not reported
Spill Tank Test:	Not reported
Tank Number:	Not reported
Tank Size:	Not reported
Test Method:	Not reported
Leak Rate:	Not reported
Gross Fail:	Not reported
Modified By:	Not reported
Last Modified:	Not reported
Test Method:	Not reported

HIST LTANKS:

Region of Spill:	2
Spill Number:	9501895
Spill Date:	05/15/1995
Spill Time:	14:00
Spill Cause:	Tank Overfill
Resource Affectd:	On Land
Water Affected:	Not reported
Spill Source:	Other Non Commercial/Industrial
Spill Class:	Known release with minimal potential for fire or hazard. DEC Response. Willing Responsible Party. Corrective action taken.
Spill Closed Dt:	05/15/95
Cleanup Ceased:	05/15/95
Cleanup Meets Standard:	True
Investigator:	MARTINKAT
Caller Name:	Not reported
Caller Agency:	Not reported

NEW YORK UNIVERSITY (Continued) **S102672923**

Caller Phone: Not reported
Caller Extension: Not reported
Notifier Name: Not reported
Notifier Agency: Not reported
Notifier Phone: Not reported
Notifier Extension: Not reported
Reported to Department Date: 05/15/95
Reported to Department Time: 15:55
SWIS: 62
Spiller Contact: Not reported
Spiller Phone: Not reported
Spiller Extention: Not reported
Spiller Name: MYSTIC OIL CO
Spiller Address: Not reported
Spiller City,St,Zip: Not reported
Spiller Cleanup Date: / /
Facility Contact: Not reported
Facility Phone: Not reported
Facility Extention: Not reported
Spill Notifier: Affected Persons
PBS Number: Not reported
Last Inspection: / /
Recommended Penalty: Penalty Not Recommended
Enforcement Date: / /
Investigation Complete: / /
UST Involvement: False
Date Region Sent Summary to Central Office: / /
Corrective Action Plan Submitted: / /
Date Spill Entered In Computer Data File: 05/26/95
Time Spill Entered In Computer Data File: Not reported
Spill Record Last Update: / /
Is Updated: False

Tank:
PBS Number: Not reported
Tank Number: Not reported
Tank Size: Not reported
Test Method: Not reported
Leak Rate Failed Tank: Not reported
Gross Leak Rate: Not reported

Material:
Material Class Type: Petroleum
Quantity Spilled: 5
Unkonwn Quantity Spilled: False
Units: Gallons
Quantity Recovered: 5
Unkonwn Quantity Recovered: False
Material: #2 FUEL OIL
Class Type: #2 FUEL OIL
Times Material Entry In File: 24464
CAS Number: Not reported
Last Date: 19941207
DEC Remarks: Not reported
Spill Cause: DELIVERY TRUCK OVERFILLED TANK CAUSING 4-5 GAL TO SPILL ONTO GROUND PAVEMENT) - ALL RECOVERED WITH PADS.

450 SW 1/4-1/2 0.408 mi. 2152 ft. | **GOING AWAY LCC**
22 MERCER STREET
MANHATTAN, NY | **LTANKS** | **S106971968** | **N/A**

Relative: Lower

Actual: 18 ft.

LTANKS:

Site ID:	346968
Spill No:	0502570
Spill Date:	6/3/2005
Spill Cause:	Tank Failure
Spill Source:	Institutional, Educational, Gov., Other
Spill Class:	Possible release with minimal potential for fire or hazard or Known release with no damage. DEC Response. Willing Responsible Party. Corrective action taken.
Spill Closed Dt:	7/27/2005
Facility Addr2:	Not reported
Cleanup Ceased:	Not reported
Cleanup Meets Standard:	False
SWIS:	3101
Investigator:	SFRAHMAN
Referred To:	Not reported
Reported to Dept:	6/3/2005
CID:	444
Water Affected:	Not reported
Spill Notifier:	Other
Last Inspection:	Not reported
Recommended Penalty:	Penalty Not Recommended
UST Involvement:	False
Remediation Phase:	0
Date Entered In Computer:	6/3/2005
Spill Record Last Update:	7/27/2005
Spiller Name:	JAY SCHWIMMER
Spiller Company:	GOING AWAY LCC
Spiller Address:	22 MERCER STREET
Spiller City,St,Zip:	MANHATTEN, NY
Spiller County:	001
Spiller Contact:	JAY SCHWIMMER
Spiller Phone:	(212) 274-0118
Spiller Extention:	Not reported
DEC Region:	2
DER Facility ID:	293243
DEC Memo:	Sangesland spoke to Ray Lara at PTC. Tank was emptied & cleaned. PTC has submitted a bid to the owner to repair the tank. 06/21/05-SR//Spoke to management company-will send documentation to DEC. 07/27/05.. Recvd waste disposal manifest, photographs and work invoice for spill clean up.Tank was removed and application was filed to DEC for deregistration.
Remarks:	LEAKING TANK AT THIS LOCATION:

Material:

Site ID:	346968
Operable Unit ID:	1104715
Operable Unit:	01
Material ID:	1262043
Material Code:	0001
Material Name:	#2 Fuel Oil
Case No.:	Not reported
Material FA:	Petroleum

GOING AWAY LCC (Continued) **S106971968**

Quantity:	Not reported
Units:	Gallons
Recovered:	No
Resource Affected:	Not reported
Oxygenate:	False

Tank Test:

Site ID:	Not reported
Spill Tank Test:	Not reported
Tank Number:	Not reported
Tank Size:	Not reported
Test Method:	Not reported
Leak Rate:	Not reported
Gross Fail:	Not reported
Modified By:	Not reported
Last Modified:	Not reported
Test Method:	Not reported

---

451 **MELZER-HERNANDEZ (GOMPERS)** **LTANKS** **U001840737**
ESE **94 EAST 1ST STREET (MELZER)** **HIST LTANKS** **N/A**
1/4-1/2 **NEW YORK, NY 10002** **UST**
0.408 mi. **HIST UST**
2153 ft. **NY Spills**
NY Hist Spills

Relative:
Lower

Actual:
34 ft.

LTANKS:

Site ID:	235062
Spill No:	8911775
Spill Date:	3/13/1990
Spill Cause:	Tank Test Failure
Spill Source:	Institutional, Educational, Gov., Other
Spill Class:	Known release with minimal potential for fire or hazard. DEC Response. Willing Responsible Party. Corrective action taken.
Spill Closed Dt:	4/7/1997
Facility Addr2:	Not reported
Cleanup Ceased:	Not reported
Cleanup Meets Standard:	False
SWIS:	3101
Investigator:	HEALY
Referred To:	Not reported
Reported to Dept:	3/13/1990
CID:	Not reported
Water Affected:	Not reported
Spill Notifier:	Tank Tester
Last Inspection:	Not reported
Recommended Penalty:	Penalty Not Recommended
UST Involvement:	False
Remediation Phase:	0
Date Entered In Computer:	3/15/1990
Spill Record Last Update:	12/27/2005
Spiller Name:	FRANK OCELLO
Spiller Company:	NYC HOUSING AUTHORITY
Spiller Address:	Not reported
Spiller City,St,Zip:	ZZ
Spiller County:	001
Spiller Contact:	Not reported

MELZER-HERNANDEZ (GOMPERS) (Continued) **U001840737**

Spiller Phone:	Not reported
Spiller Extention:	Not reported
DEC Region:	2
DER Facility ID:	264491
DEC Memo:	Not reported
Remarks:	15K TK FAILS HORNER-EZY @ L R =-0.311. EXCAV & ISOL. See 9001822.

Material:

Site ID:	235062
Operable Unit ID:	937599
Operable Unit:	01
Material ID:	441280
Material Code:	0002
Material Name:	#4 Fuel Oil
Case No.:	Not reported
Material FA:	Petroleum
Quantity:	-1
Units:	Pounds
Recovered:	No
Resource Affected:	Not reported
Oxygenate:	False

Tank Test:

Site ID:	235062
Spill Tank Test:	1536853
Tank Number:	001
Tank Size:	15000
Test Method:	03
Leak Rate:	0
Gross Fail:	Not reported
Modified By:	Spills
Last Modified:	10/1/2004
Test Method:	Horner EZ Check I or II

Site ID:	328653
Spill No:	0104813
Spill Date:	8/3/2001
Spill Cause:	Tank Test Failure
Spill Source:	Institutional, Educational, Gov., Other
Spill Class:	Known release that creates potential for fire or hazard. DEC Response. Willing Responsible Party. Corrective action taken.
Spill Closed Dt:	7/7/2009
Facility Addr2:	Not reported
Cleanup Ceased:	Not reported
Cleanup Meets Standard:	False
SWIS:	3101
Investigator:	jkkann
Referred To:	Not reported
Reported to Dept:	8/3/2001
CID:	282
Water Affected:	Not reported
Spill Notifier:	Responsible Party
Last Inspection:	Not reported
Recommended Penalty:	Penalty Not Recommended
UST Involvement:	False

MELZER-HERNANDEZ (GOMPERS) (Continued) **U001840737**

Remediation Phase:	0
Date Entered In Computer:	8/3/2001
Spill Record Last Update:	7/7/2009
Spiller Name:	SEBASTIAN LOREFICE
Spiller Company:	NEW YORK CITY HOUSING
Spiller Address:	250 BROADWAY
Spiller City,St,Zip:	MANHATTAN, NY -
Spiller County:	001
Spiller Contact:	SEBASTIAN LOREFICE
Spiller Phone:	(718) 649-7017
Spiller Extention:	Not reported
DEC Region:	2
DER Facility ID:	264491
DEC Memo:	Prior to Sept, 2004 data translation this spill Lead_DEC Field was "KOLLEENY" 4/30/04 TJD As per direction of RSE, site transferred Demeo >>> Kolleeny as spill location is at NYCHA owned facility. 11/07/05: This spill transferred from J.Kolleeny to S.Kraszewski. 12/27/05: Several tank failures since 1989. Passed subsequent tightness test in 2002. - SK 01/27/06: THis spill transferred from S.Kraszewaski to Q.Abidi. 03/31/06: This spill transferred from Q. Abidi to Koon Tang. 07/07/09: J.Kann - spill transferred to J.Kann. Based on information provided by NYCHA indicating TT failure was due to a leaking piezometer, the spill was closed. Piezometer was repaired and tank passed subsequent tests. Tank Tightness testing information provided (edocs).
Remarks:	tank failed the test.isolation and retesting

Material:

Site ID:	328653
Operable Unit ID:	843331
Operable Unit:	01
Material ID:	533290
Material Code:	0001
Material Name:	#2 Fuel Oil
Case No.:	Not reported
Material FA:	Petroleum
Quantity:	0
Units:	Gallons
Recovered:	No
Resource Affected:	Not reported
Oxygenate:	False

Tank Test:

Site ID:	328653
Spill Tank Test:	1526504
Tank Number:	1
Tank Size:	15000
Test Method:	03
Leak Rate:	0
Gross Fail:	Not reported
Modified By:	Spills
Last Modified:	10/1/2004
Test Method:	Horner EZ Check I or II

Site ID:	290409

MELZER-HERNANDEZ (GOMPERS) (Continued) **U001840737**

Spill No:	9001822
Spill Date:	5/16/1990
Spill Cause:	Tank Test Failure
Spill Source:	Institutional, Educational, Gov., Other
Spill Class:	Known release with minimal potential for fire or hazard. DEC Response. Willing Responsible Party. Corrective action taken.
Spill Closed Dt:	4/9/2004
Facility Addr2:	Not reported
Cleanup Ceased:	Not reported
Cleanup Meets Standard:	False
SWIS:	3101
Investigator:	JAKOLLEE
Referred To:	Not reported
Reported to Dept:	5/16/1990
CID:	Not reported
Water Affected:	Not reported
Spill Notifier:	Tank Tester
Last Inspection:	Not reported
Recommended Penalty:	Penalty Not Recommended
UST Involvement:	False
Remediation Phase:	0
Date Entered In Computer:	5/17/1990
Spill Record Last Update:	12/27/2005
Spiller Name:	Not reported
Spiller Company:	NYC HOUSING AUTH
Spiller Address:	Not reported
Spiller City,St,Zip:	ZZ
Spiller County:	001
Spiller Contact:	Not reported
Spiller Phone:	Not reported
Spiller Extention:	Not reported
DEC Region:	2
DER Facility ID:	264491
DEC Memo:	Not reported
Remarks:	15K TANK FAILED HORNER EZY CHECK WITH A GROSS LEAK, WILL PUMP TEST, RETEST LINE, UNTRA SONIC INSPECTION OF TANK. See 8911775. Tank passed tightness testing subsequently, specifically on 4/22/02. Breen.

Material:

Site ID:	290409
Operable Unit ID:	940072
Operable Unit:	01
Material ID:	436603
Material Code:	0002
Material Name:	#4 Fuel Oil
Case No.:	Not reported
Material FA:	Petroleum
Quantity:	-1
Units:	Pounds
Recovered:	No
Resource Affected:	Not reported
Oxygenate:	False

Tank Test:

Site ID:	290409
Spill Tank Test:	1537082

MELZER-HERNANDEZ (GOMPERS) (Continued) **U001840737**

Tank Number: 001
Tank Size: 0
Test Method: 00
Leak Rate: 0
Gross Fail: Not reported
Modified By: Spills
Last Modified: 10/1/2004
Test Method: Unknown

HIST LTANKS:
Region of Spill: 2
Spill Number: 0104813
Spill Date: 08/03/2001
Spill Time: 13:30
Spill Cause: Tank Test Failure
Resource Affectd: On Land
Water Affected: Not reported
Spill Source: Other Non Commercial/Industrial
Spill Class: Known release with minimal potential for fire or hazard. DEC Response. Willing Responsible Party. Corrective action taken.
Spill Closed Dt: / /
Cleanup Ceased: / /
Cleanup Meets Standard: False
Investigator: DEMEO
Caller Name: Not reported
Caller Agency: Not reported
Caller Phone: Not reported
Caller Extension: Not reported
Notifier Name: Not reported
Notifier Agency: Not reported
Notifier Phone: Not reported
Notifier Extension: Not reported
Reported to Department Date: 08/03/01
Reported to Department Time: 15:12
SWIS: 62
Spiller Contact: SEBASTIAN LOREFICE
Spiller Phone: (718) 649-7017
Spiller Extention: Not reported
Spiller Name: NEW YORK CITY HOUSING
Spiller Address: 250 BROADWAY
Spiller City,St,Zip: MANHATTAN, NY -
Spiller Cleanup Date: / /
Facility Contact: SEBASTIAN LOREFICE
Facility Phone: (718) 649-7017
Facility Extention: Not reported
Spill Notifier: Responsible Party
PBS Number: Not reported
Last Inspection: / /
Recommended Penalty: Penalty Not Recommended
Enforcement Date: / /
Investigation Complete: / /
UST Involvement: False
Date Region Sent Summary to Central Office: / /
Corrective Action Plan Submitted: / /
Date Spill Entered In Computer Data File: 08/03/01
Time Spill Entered In Computer Data File: Not reported

MELZER-HERNANDEZ (GOMPERS) (Continued) **U001840737**

Spill Record Last Update: 08/06/01
Is Updated: False

Tank:
PBS Number: Not reported
Tank Number: 1
Tank Size: 15000
Test Method: Horner EZ Check
Leak Rate Failed Tank: 0.00
Gross Leak Rate: Not reported

Material:
Material Class Type: Petroleum
Quantity Spilled: 0
Unkonwn Quantity Spilled: False
Units: Gallons
Quantity Recovered: 0
Unkonwn Quantity Recovered: False
Material: #2 FUEL OIL
Class Type: #2 FUEL OIL
Times Material Entry In File: 24464
CAS Number: Not reported
Last Date: 19941207
DEC Remarks: Not reported
Spill Cause: tank failed the test.isolation and retesting

Region of Spill: 2
Spill Number: 9001822
Spill Date: 05/16/1990
Spill Time: 14:15
Spill Cause: Tank Test Failure
Resource Affectd: On Land
Water Affected: Not reported
Spill Source: Other Non Commercial/Industrial
Spill Class: Known release with minimal potential for fire or hazard. DEC Response. Willing Responsible Party. Corrective action taken.
Spill Closed Dt: / /
Cleanup Ceased: / /
Cleanup Meets Standard: False
Investigator: SACCACIO
Caller Name: Not reported
Caller Agency: Not reported
Caller Phone: Not reported
Caller Extension: Not reported
Notifier Name: Not reported
Notifier Agency: Not reported
Notifier Phone: Not reported
Notifier Extension: Not reported
Reported to Department Date: 05/16/90
Reported to Department Time: 15:39
SWIS: 62
Spiller Contact: Not reported
Spiller Phone: Not reported
Spiller Extention: Not reported
Spiller Name: NYC HOUSING AUTH
Spiller Address: Not reported
Spiller City,St,Zip: Not reported

MELZER-HERNANDEZ (GOMPERS) (Continued) **U001840737**

Spiller Cleanup Date: / /
Facility Contact: Not reported
Facility Phone: (212) 306-3142
Facility Extention: Not reported
Spill Notifier: Tank Tester
PBS Number: 2-475270
Last Inspection: / /
Recommended Penalty: Penalty Not Recommended
Enforcement Date: / /
Investigation Complete: / /
UST Involvement: False
Date Region Sent Summary to Central Office: / /
Corrective Action Plan Submitted: / /
Date Spill Entered In Computer Data File: 05/17/90
Time Spill Entered In Computer Data File: Not reported
Spill Record Last Update: 09/22/94
Is Updated: False

Tank:
PBS Number: Not reported
Tank Number: 001
Tank Size: 0
Test Method: Not reported
Leak Rate Failed Tank: 0.00
Gross Leak Rate: Not reported

Material:
Material Class Type: Petroleum
Quantity Spilled: -1
Unkonwn Quantity Spilled: False
Units: Not reported
Quantity Recovered: 0
Unkonwn Quantity Recovered: False
Material: #4 FUEL OIL
Class Type: #4 FUEL OIL
Times Material Entry In File: 1751
CAS Number: Not reported
Last Date: 19941205
DEC Remarks: Not reported
Spill Cause: 15K TANK FAILED HORNER EZY CHECK WITH A GROSS LEAK, WILL PUMP TEST, RETEST LINE, UNTRA SONIC INSPECTION OF TANK.

Region of Spill: 2
Spill Number: 8911775
Spill Date: 03/13/1990
Spill Time: 12:30
Spill Cause: Tank Test Failure
Resource Affectd: Groundwater
Water Affected: Not reported
Spill Source: Other Non Commercial/Industrial
Spill Class: Known release with minimal potential for fire or hazard. DEC Response. Willing Responsible Party. Corrective action taken.
Spill Closed Dt: 04/07/97
Cleanup Ceased: / /
Cleanup Meets Standard: False
Investigator: HEALY
Caller Name: Not reported

MELZER-HERNANDEZ (GOMPERS) (Continued) **U001840737**

Caller Agency: Not reported
Caller Phone: Not reported
Caller Extension: Not reported
Notifier Name: Not reported
Notifier Agency: Not reported
Notifier Phone: Not reported
Notifier Extension: Not reported
Reported to Department Date: 03/13/90
Reported to Department Time: 16:50
SWIS: 62
Spiller Contact: Not reported
Spiller Phone: Not reported
Spiller Extention: Not reported
Spiller Name: NYC HOUSING AUTHORITY
Spiller Address: Not reported
Spiller City,St,Zip: Not reported
Spiller Cleanup Date: / /
Facility Contact: FRANK OCELLO
Facility Phone: (212) 306-3229
Facility Extention: Not reported
Spill Notifier: Tank Tester
PBS Number: 2-475270
Last Inspection: / /
Recommended Penalty: Penalty Not Recommended
Enforcement Date: / /
Investigation Complete: / /
UST Involvement: False
Date Region Sent Summary to Central Office: / /
Corrective Action Plan Submitted: / /
Date Spill Entered In Computer Data File: 03/15/90
Time Spill Entered In Computer Data File: Not reported
Spill Record Last Update: 04/08/97
Is Updated: False

Tank:
PBS Number: Not reported
Tank Number: 001
Tank Size: 15000
Test Method: Horner EZ Check
Leak Rate Failed Tank: 0.00
Gross Leak Rate: Not reported

Material:
Material Class Type: Petroleum
Quantity Spilled: -1
Unkonwn Quantity Spilled: False
Units: Pounds
Quantity Recovered: 0
Unkonwn Quantity Recovered: False
Material: #4 FUEL OIL
Class Type: #4 FUEL OIL
Times Material Entry In File: 1751
CAS Number: Not reported
Last Date: 19941205
DEC Remarks: Not reported
Spill Cause: 15K TK FAILS HORNER-EZY @ L R =-0.311. EXCAV ISOL.

MELZER-HERNANDEZ (GOMPERS) (Continued) **U001840737**

UST:

Facility Id:	2-475270
Region:	STATE
DEC Region:	2
Site Status:	Active
Program Type:	PBS
Expiration Date:	2014/03/28
UTM X:	585493.82282
UTM Y:	4508521.50722

Affiliation Records:

Site Id:	20987
Affiliation Type:	Owner
Company Name:	NYC HOUSING AUTHORITY
Contact Type:	\\
Contact Name:	Not reported
Address1:	23-02 49TH AVENUE
Address2:	Not reported
City:	LONG ISLAND CITY
State:	NY
Zip Code:	11101
Country Code:	001
Phone:	(718) 707-5725
Phone Ext:	Not reported
Email:	Not reported
Fax Number:	Not reported
Modified By:	NRLOMBAR
Date Last Modified:	2/17/2012

Site Id:	20987
Affiliation Type:	Mail Contact
Company Name:	NYC HOUSING AUTHORITY
Contact Type:	Not reported
Contact Name:	FUEL OIL REMEDIATION COORDINATOR
Address1:	23-02 49TH AVENUE
Address2:	TECH SERVS DEPT - 5TH FLOOR
City:	LONG ISLAND CITY
State:	NY
Zip Code:	11101
Country Code:	001
Phone:	(718) 707-5725
Phone Ext:	Not reported
Email:	RALPH.TROCCHIO@NYCHA.NYC.GOV
Fax Number:	Not reported
Modified By:	NRLOMBAR
Date Last Modified:	2/23/2012

Site Id:	20987
Affiliation Type:	On-Site Operator
Company Name:	MELZER-HERNANDEZ (GOMPERS)
Contact Type:	Not reported
Contact Name:	FUEL OIL REMEDIATION UNIT
Address1:	Not reported
Address2:	Not reported
City:	Not reported
State:	NN
Zip Code:	Not reported

MELZER-HERNANDEZ (GOMPERS) (Continued) **U001840737**

Country Code:	001
Phone:	(718) 707-5725
Phone Ext:	Not reported
Email:	Not reported
Fax Number:	Not reported
Modified By:	NRLOMBAR
Date Last Modified:	11/13/2008
Site Id:	20987
Affiliation Type:	Emergency Contact
Company Name:	NYC HOUSING AUTHORITY
Contact Type:	Not reported
Contact Name:	EMERGENCY SERVICES DEPT.
Address1:	Not reported
Address2:	Not reported
City:	Not reported
State:	NN
Zip Code:	Not reported
Country Code:	999
Phone:	718-707-5900
Phone Ext:	Not reported
Email:	Not reported
Fax Number:	Not reported
Modified By:	NRLOMBAR
Date Last Modified:	12/31/2008

Equipment Records:

B00 - Tank External Protection - None
K00 - Spill Prevention - None
A00 - Tank Internal Protection - None
D01 - Pipe Type - Steel/Carbon Steel/Iron
J02 - Dispenser - Suction
E00 - Piping Secondary Containment - None
H00 - Tank Leak Detection - None
L00 - Piping Leak Detection - None
G00 - Tank Secondary Containment - None
F00 - Pipe External Protection - None
I04 - Overfill - Product Level Gauge (A/G)
C02 - Pipe Location - Underground/On-ground

Tank Info:

Site ID:	20987
Tank Number:	1
Tank ID:	37779
Tank Status:	In Service
Tank Model:	Not reported
Pipe Model:	Not reported
Install Date:	08/01/1971
Capacity Gallons:	15000
Tightness Test Method:	21
Next Test Date:	03/08/2017
Date Tank Closed:	Not reported
Tank Location:	5
Tank Type:	Steel/carbon steel
Date Test:	03/08/2012
Register:	True

MELZER-HERNANDEZ (GOMPERS) (Continued) **U001840737**

Modified By: BKFALVEY
Last Modified: 03/12/2012

HIST UST:

PBS Number:	2-475270
SPDES Number:	Not reported
Emergency Contact:	EMERGENCY SERVICE DEPT
Emergency Telephone:	(718) 289-3940
Operator:	LUIS PONCE
Operator Telephone:	(718) 707-5725
Owner Name:	NYC HOUSING AUTHORITY
Owner Address:	23-02 49TH AVENUE
Owner City,St,Zip:	LONG ISLAND CITY, NY 11101
Owner Telephone:	(718) 707-5725
Owner Type:	Local Government
Owner Subtype:	51
Mailing Name:	NYC HOUSING AUTHORITY
Mailing Address:	23-02 49TH AVENUE
Mailing Address 2:	Not reported
Mailing City,St,Zip:	LONG ISLAND CITY, NY 11101
Mailing Contact:	LUIS PONCE
Mailing Telephone:	(718) 707-5725
Owner Mark:	First Owner
Facility Status:	1 - Active PBS facility, i.e. total capacity of the PBS tanks is greater than 1,100 gallons, regardless if Subpart 360-14 tanks exist or not at the facility.
Facility Addr2:	50 PITT STREET (MNGMT OFFICE ADDRESS)
SWIS ID:	6201
Old PBS Number:	Not reported
Facility Type:	APARTMENT BUILDING
Inspected Date:	Not reported
Inspector:	Not reported
Inspection Result:	Not reported
Federal ID:	Not reported
Certification Flag:	False
Certification Date:	11/24/2000
Expiration Date:	03/28/2004
Renew Flag:	False
Renewal Date:	Not reported
Total Capacity:	4000
FAMT:	True
Facility Screen:	No Missing Data
Owner Screen:	Minor Data Missing
Tank Screen:	No Missing Data
Dead Letter:	False
CBS Number:	Not reported
Town or City:	NEW YORK CITY
County Code:	62
Town or City:	01
Region:	2

Tank Id:	001
Tank Location:	UNDERGROUND
Tank Status:	In Service
Install Date:	19710801
Capacity (gals):	4000
Product Stored:	NOS 1,2, OR 4 FUEL OIL

MELZER-HERNANDEZ (GOMPERS) (Continued) **U001840737**

Tank Type:	Steel/carbon steel
Tank Internal:	None
Tank External:	None
Pipe Location:	Underground
Pipe Type:	STEEL/IRON
Pipe Internal:	None
Pipe External:	Wrapped (Piping)
Second Containment:	None
Leak Detection:	None
Overfill Prot:	Product Level Gauge
Dispenser:	Suction
Date Tested:	05/01/1995
Next Test Date:	05/01/2000
Missing Data for Tank:	No Missing Data
Date Closed:	Not reported
Test Method:	Horner EZ Check
Deleted:	False
Updated:	True
Lat/long:	Not reported

NY Spills:

Site ID:	155769
Facility Addr2:	Not reported
Facility ID:	9901157
Spill Number:	9901157
Facility Type:	ER
SWIS:	3101
Investigator:	JHOCONNE
Referred To:	Not reported
Spill Date:	4/29/1999
Reported to Dept:	4/29/1999
CID:	216
Spill Cause:	Equipment Failure
Water Affected:	Not reported
Spill Source:	Commercial/Industrial
Spill Notifier:	Responsible Party
Cleanup Ceased:	Not reported
Cleanup Meets Std:	False
Last Inspection:	Not reported
Recommended Penalty:	Penalty Not Recommended
UST Trust:	False
Spill Class:	Known release with minimal potential for fire or hazard. DEC Response. Willing Responsible Party. Corrective action taken.
Spill Closed Dt:	9/28/1999
Remediation Phase:	0
Date Entered In Computer:	4/29/1999
Spill Record Last Update:	6/14/2000
Spiller Name:	RICHARD ROACH
Spiller Company:	CON EDISON
Spiller Address:	4 IRVING PLACE
Spiller City,St,Zip:	NEW YORK, NY 10003
Spiller Company:	001
Contact Name:	RICHARD ROACH
Contact Phone:	(212) 580-6764
DEC Region:	2
DER Facility ID:	131883
DEC Memo:	Prior to Sept, 2004 data translation this spill Lead_DEC Field was

MELZER-HERNANDEZ (GOMPERS) (Continued) **U001840737**

"O'CONNELL" Con ed e2mis notes: 1/2 pint of dielectric fluid from seal cap leaking on feeder cable ends in man hole. Contained. PLIC in structure. absorb pads placed. Cleanup pending test results and crew. AROCLOR 1254 pcb count <1.00 ppm cleanup complete in mh - 53648 on 4/30/99 @ 23:00 hrs. <1ppm AROCLOR 1254 Removed 150 gals oil/water to <50 tanker. Generated 1 drum PPE Used flush truck to clean and rinse structure. Removed spill tag upon completion.

Remarks: leaking distribution feeder spill is being sampled before cleanup
their spill number is con edison

Material:

Site ID:	155769
Operable Unit ID:	1079906
Operable Unit:	01
Material ID:	304706
Material Code:	0541A
Material Name:	DIELECTRIC FLUID
Case No.:	Not reported
Material FA:	Petroleum
Quantity:	1
Units:	Gallons
Recovered:	Yes
Resource Affected:	Not reported
Oxygenate:	False

Tank Test:

Site ID:	Not reported
Spill Tank Test:	Not reported
Tank Number:	Not reported
Tank Size:	Not reported
Test Method:	Not reported
Leak Rate:	Not reported
Gross Fail:	Not reported
Modified By:	Not reported
Last Modified:	Not reported
Test Method:	Not reported

Site ID:	302936
Facility Addr2:	Not reported
Facility ID:	8911347
Spill Number:	8911347
Facility Type:	ER
SWIS:	3101
Investigator:	HEALY
Referred To:	Not reported
Spill Date:	3/1/1990
Reported to Dept:	3/1/1990
CID:	Not reported
Spill Cause:	Equipment Failure
Water Affected:	Not reported
Spill Source:	Institutional, Educational, Gov., Other
Spill Notifier:	Responsible Party
Cleanup Ceased:	11/30/1993
Cleanup Meets Std:	True
Last Inspection:	8/10/1993
Recommended Penalty:	Penalty Not Recommended

MELZER-HERNANDEZ (GOMPERS) (Continued) **U001840737**

UST Trust:	False
Spill Class:	Known release with minimal potential for fire or hazard. DEC Response. Willing Responsible Party. Corrective action taken.
Spill Closed Dt:	11/30/1993
Remediation Phase:	0
Date Entered In Computer:	3/5/1990
Spill Record Last Update:	12/27/2005
Spiller Name:	Not reported
Spiller Company:	N.Y.C.H.A.
Spiller Address:	Not reported
Spiller City,St,Zip:	ZZ
Spiller Company:	001
Contact Name:	Not reported
Contact Phone:	Not reported
DEC Region:	2
DER Facility ID:	264491
DEC Memo:	Not reported
Remarks:	SEEPAGE INTO SUMP PIT 35 GALS REMOVED SO FAR. OIL IS RESULT OF CLEANING BOILER ROOM FLOOR. NO ADDITIONAL SEEPAGE DISCOVERED.

Material:

Site ID:	302936
Operable Unit ID:	937022
Operable Unit:	01
Material ID:	440871
Material Code:	0001
Material Name:	#2 Fuel Oil
Case No.:	Not reported
Material FA:	Petroleum
Quantity:	-1
Units:	Not reported
Recovered:	No
Resource Affected:	Not reported
Oxygenate:	False

Tank Test:

Site ID:	302936
Spill Tank Test:	1536811
Tank Number:	Not reported
Tank Size:	0
Test Method:	00
Leak Rate:	0
Gross Fail:	Not reported
Modified By:	Spills
Last Modified:	10/1/2004
Test Method:	Unknown

Click this hyperlink while viewing on your computer to access additional NY_SPILL: detail in the EDR Site Report.

NY Hist Spills:

Region of Spill:	2
Spill Number:	8911347
Investigator:	HEALY
Caller Name:	Not reported
Caller Agency:	Not reported

MELZER-HERNANDEZ (GOMPERS) (Continued) **U001840737**

Caller Phone: Not reported
Notifier Name: Not reported
Notifier Agency: Not reported
Notifier Phone: Not reported
Spill Date/Time: 03/01/1990 15:00
Reported to Dept Date/Time: 03/01/90 15:52
SWIS: 62
Spiller Name: N.Y.C.H.A.
Spiller Contact: Not reported
Spiller Phone: Not reported
Spiller Address: Not reported
Spiller City,St,Zip: Not reported
Spill Cause: Equipment Failure
Reported to Dept: On Land
Water Affected: Not reported
Spill Source: 02
Spill Notifier: Responsible Party
PBS Number: 2-475270
Cleanup Ceased: 11/30/93
Cleanup Meets Std: True
Last Inspection: 08/10/93
Recommended Penalty: Penalty Not Recommended
Spiller Cleanup Dt: / /
Enforcement Date: / /
Invstgn Complete: / /
UST Involvement: False
Spill Class: Known release with minimal potential for fire or hazard. DEC Response. Willing Responsible Party. Corrective action taken.
Spill Closed Dt: 11/30/93
Corrective Action Plan Submitted: / /
Date Region Sent Summary to Central Office: / /
Date Spill Entered In Computer Data File: 03/05/90
Date Spill Entered In Computer Data File: Not reported
Update Date: 08/30/94
Is Updated: False

Tank:
PBS Number: Not reported
Tank Number: Not reported
Tank Size: 0
Test Method: Not reported
Leak Rate Failed Tank: 0.00
Gross Leak Rate: Not reported

Material:
Material Class Type: Petroleum
Quantity Spilled: -1
Unkonwn Quantity Spilled: False
Units: Not reported
Quantity Recovered: 0
Unkonwn Quantity Recovered: False
Material: #2 FUEL OIL
Class Type: #2 FUEL OIL
Times Material Entry In File: 24464
CAS Number: Not reported
Last Date: 19941207
DEC Remarks: Not reported
Remark: SEEPAGE INTO SUMP PIT 35 GALS REMOVED SO FAR. OIL IS RESULT OF CLEANING BOILER

MELZER-HERNANDEZ (GOMPERS) (Continued) **U001840737**

ROOM FLOOR. NO ADDITIONAL SEEPAGE DISCOVERED.

BE452 **MOBIL S/S** **LTANKS** **S104513535**
West **140-52 6TH AVE** **HIST LTANKS** **N/A**
1/4-1/2 **NEW YORK, NY** **NY Spills**
0.412 mi.
2175 ft. **Site 1 of 3 in cluster BE**

Relative:
Lower

Actual:
15 ft.

LTANKS:

Site ID:	106112
Spill No:	8912181
Spill Date:	3/23/1990
Spill Cause:	Tank Overfill
Spill Source:	Gasoline Station
Spill Class:	Not reported
Spill Closed Dt:	4/9/1990
Facility Addr2:	Not reported
Cleanup Ceased:	4/9/1990
Cleanup Meets Standard:	True
SWIS:	3101
Investigator:	SIGONA
Referred To:	Not reported
Reported to Dept:	3/23/1990
CID:	Not reported
Water Affected:	Not reported
Spill Notifier:	Responsible Party
Last Inspection:	Not reported
Recommended Penalty:	Penalty Not Recommended
UST Involvement:	True
Remediation Phase:	0
Date Entered In Computer:	4/19/1990
Spill Record Last Update:	10/26/2000
Spiller Name:	MIKE MEOLA
Spiller Company:	EXXONMOBIL CORPORATION
Spiller Address:	464 DOUGHTY BLVD
Spiller City,St,Zip:	INWOOD, NY 11096
Spiller County:	001
Spiller Contact:	Not reported
Spiller Phone:	Not reported
Spiller Extention:	Not reported
DEC Region:	2
DER Facility ID:	93533
DEC Memo:	Not reported
Remarks:	SPILLER WASHED GASOLINE IN SEWER.

Material:

Site ID:	106112
Operable Unit ID:	937898
Operable Unit:	01
Material ID:	441654
Material Code:	0009
Material Name:	Gasoline
Case No.:	Not reported
Material FA:	Petroleum
Quantity:	2
Units:	Gallons
Recovered:	No

MOBIL S/S (Continued) **S104513535**

Resource Affected: Not reported
Oxygenate: False

Tank Test:
Site ID: Not reported
Spill Tank Test: Not reported
Tank Number: Not reported
Tank Size: Not reported
Test Method: Not reported
Leak Rate: Not reported
Gross Fail: Not reported
Modified By: Not reported
Last Modified: Not reported
Test Method: Not reported

HIST LTANKS:
Region of Spill: 2
Spill Number: 8912181
Spill Date: 03/23/1990
Spill Time: 00:30
Spill Cause: Tank Overfill
Resource Affectd: On Land
Water Affected: Not reported
Spill Source: Gas Station
Spill Class: Not reported
Spill Closed Dt: 04/09/90
Cleanup Ceased: 04/09/90
Cleanup Meets Standard: True
Investigator: SIGONA
Caller Name: Not reported
Caller Agency: Not reported
Caller Phone: Not reported
Caller Extension: Not reported
Notifier Name: Not reported
Notifier Agency: Not reported
Notifier Phone: Not reported
Notifier Extension: Not reported
Reported to Department Date: 03/23/90
Reported to Department Time: 01:09
SWIS: 62
Spiller Contact: Not reported
Spiller Phone: Not reported
Spiller Extention: Not reported
Spiller Name: EXXONMOBIL CORP
Spiller Address: 464 DOUGHTY BLVD
Spiller City,St,Zip: INWOOD, NY 11096-
Spiller Cleanup Date: / /
Facility Contact: MIKE MEOLA
Facility Phone: (212) 925-6045
Facility Extention: Not reported
Spill Notifier: Responsible Party
PBS Number: Not reported
Last Inspection: / /
Recommended Penalty: Penalty Not Recommended
Enforcement Date: / /

MOBIL S/S (Continued) **S104513535**

Investigation Complete: / /
UST Involvement: True
Date Region Sent Summary to Central Office: / /
Corrective Action Plan Submitted: / /
Date Spill Entered In Computer Data File: 04/19/90
Time Spill Entered In Computer Data File: Not reported
Spill Record Last Update: 10/26/00
Is Updated: False

Tank:
PBS Number: Not reported
Tank Number: Not reported
Tank Size: Not reported
Test Method: Not reported
Leak Rate Failed Tank: Not reported
Gross Leak Rate: Not reported

Material:
Material Class Type: Petroleum
Quantity Spilled: 2
Unkonwn Quantity Spilled: False
Units: Gallons
Quantity Recovered: 0
Unkonwn Quantity Recovered: True
Material: GASOLINE
Class Type: GASOLINE
Times Material Entry In File: 21329
CAS Number: Not reported
Last Date: 19940929
DEC Remarks: 04/09/90: CALLED NOTIFIER-WRONG NUMBER NO ROBERT DIXON AT THAT .NO SUCH ADRESS. gAVE ADDRESS IN bROOKLYN THE STATION IS IN MANHATTAN Reassigned from DEC James to Sigona on 10/25/00
Spill Cause: SPILLER WASHED GASOLINE IN SEWER.

NY Spills:
Site ID: 106114
Facility Addr2: Not reported
Facility ID: 9406927
Spill Number: 9406927
Facility Type: ER
SWIS: 3101
Investigator: SIGONA
Referred To: Not reported
Spill Date: 8/22/1994
Reported to Dept: 8/22/1994
CID: Not reported
Spill Cause: Equipment Failure
Water Affected: Not reported
Spill Source: Gasoline Station
Spill Notifier: Responsible Party
Cleanup Ceased: 3/29/1995
Cleanup Meets Std: True
Last Inspection: Not reported
Recommended Penalty: Penalty Not Recommended
UST Trust: True
Spill Class: Not reported
Spill Closed Dt: 3/29/1995

MOBIL S/S (Continued) **S104513535**

Remediation Phase:	0
Date Entered In Computer:	10/21/1994
Spill Record Last Update:	10/26/2000
Spiller Name:	MIKE MEOLA
Spiller Company:	EXXONMOBIL CORPORATION
Spiller Address:	464 DOUGHTY BLVD
Spiller City,St,Zip:	INWOOD, NY 11096
Spiller Company:	001
Contact Name:	Not reported
Contact Phone:	Not reported
DEC Region:	2
DER Facility ID:	93533
DEC Memo:	Not reported
Remarks:	SECONDARY CONTAINMENT UNDER DISPENSES.

Material:

Site ID:	106114
Operable Unit ID:	1001225
Operable Unit:	01
Material ID:	564335
Material Code:	0009
Material Name:	Gasoline
Case No.:	Not reported
Material FA:	Petroleum
Quantity:	0
Units:	Gallons
Recovered:	No
Resource Affected:	Not reported
Oxygenate:	False

Tank Test:

Site ID:	Not reported
Spill Tank Test:	Not reported
Tank Number:	Not reported
Tank Size:	Not reported
Test Method:	Not reported
Leak Rate:	Not reported
Gross Fail:	Not reported
Modified By:	Not reported
Last Modified:	Not reported
Test Method:	Not reported

Site ID:	106111
Facility Addr2:	Not reported
Facility ID:	0401621
Spill Number:	0401621
Facility Type:	ER
SWIS:	3101
Investigator:	DKHARRIN
Referred To:	Not reported
Spill Date:	5/14/2004
Reported to Dept:	5/14/2004
CID:	403
Spill Cause:	Other
Water Affected:	Not reported
Spill Source:	Gasoline Station

MOBIL S/S (Continued) **S104513535**

Spill Notifier:	Other
Cleanup Ceased:	Not reported
Cleanup Meets Std:	False
Last Inspection:	Not reported
Recommended Penalty:	Penalty Not Recommended
UST Trust:	False
Spill Class:	Known release with minimal potential for fire or hazard. DEC Response. Willing Responsible Party. Corrective action taken.
Spill Closed Dt:	10/18/2005
Remediation Phase:	0
Date Entered In Computer:	5/14/2004
Spill Record Last Update:	10/18/2005
Spiller Name:	FRANK MESSINA
Spiller Company:	EXXON MOBIL CORP
Spiller Address:	1545 ROUTE 22 EAST
Spiller City,St,Zip:	ANNANDALE, NJ 08801
Spiller Company:	001
Contact Name:	FRANK MESSINA
Contact Phone:	(908) 730-2055
DEC Region:	2
DER Facility ID:	93533
DEC Memo:	10/18/2005: Site remediation being tracked under spill no. 92-07631. (Harrington)
Remarks:	sheen of product detected in the onsite monitoring well

Material:

Site ID:	106111
Operable Unit ID:	883473
Operable Unit:	01
Material ID:	492817
Material Code:	0009
Material Name:	Gasoline
Case No.:	Not reported
Material FA:	Petroleum
Quantity:	0
Units:	Pounds
Recovered:	No
Resource Affected:	Not reported
Oxygenate:	False

Tank Test:

Site ID:	Not reported
Spill Tank Test:	Not reported
Tank Number:	Not reported
Tank Size:	Not reported
Test Method:	Not reported
Leak Rate:	Not reported
Gross Fail:	Not reported
Modified By:	Not reported
Last Modified:	Not reported
Test Method:	Not reported

Click this hyperlink while viewing on your computer to access additional NY_SPILL: detail in the EDR Site Report.

453
NNW
1/4-1/2
0.413 mi.
2182 ft.

APARTMENT
126 MACDOUGAL ST
MANHATTAN, NY

LTANKS **S109829738**
N/A

Relative:
Lower

Actual:
21 ft.

LTANKS:

Site ID:	417080
Spill No:	0904868
Spill Date:	7/27/2009
Spill Cause:	Tank Test Failure
Spill Source:	Commercial/Industrial
Spill Class:	Known release with minimal potential for fire or hazard. DEC Response. Willing Responsible Party. Corrective action taken.
Spill Closed Dt:	5/25/2011
Facility Addr2:	Not reported
Cleanup Ceased:	Not reported
Cleanup Meets Standard:	False
SWIS:	3101
Investigator:	SFRAHMAN
Referred To:	Not reported
Reported to Dept:	7/27/2009
CID:	Not reported
Water Affected:	Not reported
Spill Notifier:	Other
Last Inspection:	Not reported
Recommended Penalty:	Penalty Not Recommended
UST Involvement:	False
Remediation Phase:	0
Date Entered In Computer:	7/27/2009
Spill Record Last Update:	5/25/2011
Spiller Name:	Not reported
Spiller Company:	UNK
Spiller Address:	Not reported
Spiller City,St,Zip:	NY
Spiller County:	999
Spiller Contact:	MARLIN JOESPH
Spiller Phone:	(718) 624-4842
Spiller Extention:	Not reported
DEC Region:	2
DER Facility ID:	366154
DEC Memo:	07/30/09 PTC working on the tank removal.UST #2 oil, 550 gallon, not in use, as of now.(sr) 09/10/09 CSL sent out to 126 Macdougal Holdings LLC 126 Macdougal Street New York, NY 10012(sr) 10/26/09 Letter returned undelivered.Letter resent to 126 Macdougal Holdings LLC 100 Cedarhurst Avenue Cedarhurst, NY 11511 Attn: Andrew Kleiman(sr) 11/13/09 Rec'd response letter from Barberry Rose Mgmt. Co. Inc., waiting DOB permit to replace the tank.(sr) 04/09/10 PTC performed tightness testing.Tank failed the test.Left messege for Mordy Oberstein at BRM to follow up on the investigation around the tank.(sr) 09/08/10 Spoke with Mordy Oberstein of BRM.He could not tell me whether soil testing around the tank was performed or not.I explained it to him that subsurface investigation is required since the tank was underground and it failed the test.Unsure if the tank passed the subsequent tightness test. Letter was sent out again to(requiirng subsurface investigation) Barberry Rose Management Company, Inc 100 Cedarhurst Avenue, Suite 202 Cedarhurst, NY 11516 Attn: Mordy Oberstein, Chief Operations Officer CERTIFIED MAIL-70090820000086871293 05/25/11 Rec'd soil analytical data.Results are

APARTMENT (Continued) **S109829738**

within acceptable range.Soil samples were taken through the bottom of the tank. Letter from PTC in edocs.Tank was closed in place.Case closed.(sr)

Remarks: disconected tank did tank only test the tank failed, tank is 550 gallons, tank will be pumped and retested.

Material:

Site ID:	417080
Operable Unit ID:	1173334
Operable Unit:	01
Material ID:	2165235
Material Code:	0001
Material Name:	#2 Fuel Oil
Case No.:	Not reported
Material FA:	Petroleum
Quantity:	Not reported
Units:	Not reported
Recovered:	Not reported
Resource Affected:	Not reported
Oxygenate:	False

Tank Test:

Site ID:	Not reported
Spill Tank Test:	Not reported
Tank Number:	Not reported
Tank Size:	Not reported
Test Method:	Not reported
Leak Rate:	Not reported
Gross Fail:	Not reported
Modified By:	Not reported
Last Modified:	Not reported
Test Method:	Not reported

BF454 **APT. BUILDING** **LTANKS** **S108983100**
South **92 -96 ELIZABETH ST** **N/A**
1/4-1/2 **NEW YORK, NY**
0.418 mi.
2207 ft. **Site 1 of 2 in cluster BF**

Relative:
Lower

Actual:
34 ft.

LTANKS:

Site ID:	392814
Spill No:	0711345
Spill Date:	1/28/2008
Spill Cause:	Tank Test Failure
Spill Source:	Private Dwelling
Spill Class:	Known release with minimal potential for fire or hazard. DEC Response. Willing Responsible Party. Corrective action taken.
Spill Closed Dt:	3/11/2008
Facility Addr2:	Not reported
Cleanup Ceased:	Not reported
Cleanup Meets Standard:	False
SWIS:	3101
Investigator:	bkfalvey
Referred To:	Not reported
Reported to Dept:	1/28/2008
CID:	408

APT. BUILDING (Continued) **S108983100**

Water Affected:	Not reported
Spill Notifier:	Tank Tester
Last Inspection:	Not reported
Recommended Penalty:	Penalty Not Recommended
UST Involvement:	False
Remediation Phase:	0
Date Entered In Computer:	1/28/2008
Spill Record Last Update:	3/11/2008
Spiller Name:	Not reported
Spiller Company:	APT. BUILDING
Spiller Address:	92 -96 ELIZABETH ST
Spiller City,St,Zip:	NEW YORK, NY
Spiller County:	001
Spiller Contact:	MARLIN JOSEPH
Spiller Phone:	(718) 624-4842
Spiller Extention:	112
DEC Region:	2
DER Facility ID:	342403
DEC Memo:	1/21/08 bf: Called Winnie Lee (212)608-2914 and left message to call back. She called back and told me that Petroleum Tank Cleaners is coming back today to look at tank and give proposal for repairs. Confirmed address as same as PBS application. Sent ttf letter to: Winnie Lee Gong Park Realty Corp. 132 Nassau Street, Suite 1300 New York, NY 10038 3/11/08 Received fax from M. Salamack of Petroleum Tank Cleaners. There was a hole in the vent line. Line was replaced. No contamination found during work. Tank retested and passed. NFA. bf
Remarks:	DRY PORTION LEAK;

Material:

Site ID:	392814
Operable Unit ID:	1149797
Operable Unit:	01
Material ID:	2140356
Material Code:	0001
Material Name:	#2 Fuel Oil
Case No.:	Not reported
Material FA:	Petroleum
Quantity:	0
Units:	Gallons
Recovered:	No
Resource Affected:	Not reported
Oxygenate:	False

Tank Test:

Site ID:	392814
Spill Tank Test:	2384569
Tank Number:	Not reported
Tank Size:	3000
Test Method:	03
Leak Rate:	0
Gross Fail:	Not reported
Modified By:	Watchdog
Last Modified:	1/28/2008
Test Method:	Horner EZ Check I or II

BG455 **NYU** **LTANKS** **S106471773**
ENE **111 2ND AVENUE** **N/A**
1/4-1/2 **NEW YORK, NY 10003**
0.419 mi.
2214 ft. **Site 1 of 4 in cluster BG**

Relative: **Lower**

Actual: **34 ft.**

LTANKS:

Site ID:	157657
Spill No:	0402181
Spill Date:	5/20/2004
Spill Cause:	Tank Failure
Spill Source:	Institutional, Educational, Gov., Other
Spill Class:	Known release with minimal potential for fire or hazard. DEC Response. Willing Responsible Party. Corrective action taken.
Spill Closed Dt:	7/27/2005
Facility Addr2:	Not reported
Cleanup Ceased:	Not reported
Cleanup Meets Standard:	False
SWIS:	3101
Investigator:	JMKRIMGO
Referred To:	Not reported
Reported to Dept:	5/27/2004
CID:	407
Water Affected:	Not reported
Spill Notifier:	Other
Last Inspection:	Not reported
Recommended Penalty:	Penalty Not Recommended
UST Involvement:	False
Remediation Phase:	0
Date Entered In Computer:	5/27/2004
Spill Record Last Update:	2/15/2011
Spiller Name:	STEPHANE KUNG
Spiller Company:	NYU
Spiller Address:	111 2ND AVE
Spiller City,St,Zip:	MANHATTAN, NY
Spiller County:	001
Spiller Contact:	STEPHANE KUNG
Spiller Phone:	(212) 998-1450
Spiller Extention:	Not reported
DEC Region:	2
DER Facility ID:	14358
DEC Memo:	Prior to Sept, 2004 data translation this spill Lead_DEC Field was KRIMGOLD 5/28/2004 Sangesland spoke with Adam Smyth of Triumvirate Envir. He says NYU has a 4,000 gal UST under the sidewalk in front of it's building at 111 2nd Ave. Piping from this tank enters the basement of the building and runs an oil fired backup heating system when their interruptible natural gas gets cut off during extreme cold weather. NYU Maintenance people noticed staining on the wall around these pipes. The wall was opened and it was determined that the pipes were rotten. All pipes were replaced and the tank/pipes passed a pressure test. NYU would like to keep this tank in operation. Additional horizontal borings were taken through the bottom of the basement wall into the area under the buried tank. These soil samples came back quote hot unquote. Triumvirate Environmental is in the process of completing a delineation of the site. They will either propose some form of remediation in place, or they will propose excavating the tank, contamination & then replacing the tank. This report will be sent directly to Jake Krimgold. Contaminated soil letter sent to Louis Ortiz NYU 14 Waverly Place New York, NY 10003

NYU (Continued) **S106471773**

6/24/2004 Sangesland called Stephanie Kung at NYU to ask for a status update. She said she has a draft copy of a work plan from Triumvirate Environmental. A hard copy of this plan should be submitted to the DEC within the next week or so. The plan outlines additional delineation and proposed remediation options. A decision has NOT yet been made if the tank needs to be pulled. 7/26/04. J.Krimgold talked to Justin Williams (Triumvirate Env.). He stated that drilling will be commenced on 7/30/04. 10/21/04. J.Krimgold has reviewed the Site Investigation Report submitted in August 2004 by Triumvirate Env. The report was not accepted for the following reasons: Boring logs with soil screening results are not included in the report. The drawing in the report is not up to scale and lacks compass orientation. Soil sampling results performed by ACE-ATLAS Corp. are not included in the report. Also , the location of this sample is not shown on the drawing. Even though it is stated that this sample was taken roughly 12 inches off the floor the floor elevation is not defined in the report. If, as stated in the report, no evidence of an oil leak was found during tank top excavation, than it is unclear what is the source of the oil on the basement wall and elevated levels of contaminants found in the ACE-ATLAS sample. Contaminant levels in boring number 1 seems to be increasing with depth, however, no explanations were given to this fact. Lateral and vertical delineation of a petroleum release has not been completed. The Summary statement that samples fall well under the cleanup objectives is incorrect. All soil samples presented in the report exhibit contaminant concentrations above NYS TAGM levels. Requested to correct these deficiencies and resubmit the report for Departmental review. 3/1/5/05. J.Krimgold reviewed the Site Investigation Report Addendum submitted by Triumvirate Env. on February 18, 2005. The report concludes that soil in the vicinity of UST and piping had been impacted. However, no recommendations were giving regarding remediation or further actions at this site. J.Krimgold contacted Triumvirate (Adam Smyth). He will submit recommendations in a week. 7/27/05. J.Krimgold reviewed a letter submitted by NYU dated May 27, 2005. In the letter NYU concludes that contamination found in soil borings GP-6 , GP-7 and GP-2 was not from UST's corroded fill line, but rather show a background contamination in the urban fill. NFA letter.

Remarks: Spill has not been cleaned up.

Material:

Site ID:	157657
Operable Unit ID:	883914
Operable Unit:	01
Material ID:	489818
Material Code:	0001
Material Name:	#2 Fuel Oil
Case No.:	Not reported
Material FA:	Petroleum
Quantity:	0
Units:	Pounds
Recovered:	No
Resource Affected:	Not reported
Oxygenate:	False

Tank Test:

NYU (Continued) **S106471773**

Site ID:	Not reported
Spill Tank Test:	Not reported
Tank Number:	Not reported
Tank Size:	Not reported
Test Method:	Not reported
Leak Rate:	Not reported
Gross Fail:	Not reported
Modified By:	Not reported
Last Modified:	Not reported
Test Method:	Not reported

BG456 **NYU - TTF** **LTANKS** **S109583768**
ENE **111 2ND AVE** **N/A**
1/4-1/2 **MANHATTAN, NY**
0.420 mi.
2215 ft. **Site 2 of 4 in cluster BG**

Relative:
Lower

Actual:
34 ft.

LTANKS:

Site ID:	412176
Spill No:	0900252
Spill Date:	4/7/2009
Spill Cause:	Tank Test Failure
Spill Source:	Institutional, Educational, Gov., Other
Spill Class:	Known release with minimal potential for fire or hazard. DEC Response. Willing Responsible Party. Corrective action taken.
Spill Closed Dt:	7/6/2010
Facility Addr2:	Not reported
Cleanup Ceased:	Not reported
Cleanup Meets Standard:	False
SWIS:	3101
Investigator:	BKFALVEY
Referred To:	Not reported
Reported to Dept:	4/7/2009
CID:	Not reported
Water Affected:	Not reported
Spill Notifier:	Tank Tester
Last Inspection:	Not reported
Recommended Penalty:	Penalty Not Recommended
UST Involvement:	False
Remediation Phase:	0
Date Entered In Computer:	4/7/2009
Spill Record Last Update:	7/6/2010
Spiller Name:	Not reported
Spiller Company:	NYU
Spiller Address:	111 2ND AVE
Spiller City,St,Zip:	MANHATTAN, NY
Spiller County:	999
Spiller Contact:	MARLYN JOSEPH
Spiller Phone:	(646) 772-7949
Spiller Extention:	Not reported
DEC Region:	2
DER Facility ID:	361359
DEC Memo:	4/24/2009 TTF letter sent to: Mr. Louis Ortiz New York University 14 Waverly Place New York, NY 10003 5/7/2009 - Sangesland received a call from John Leddy to discuss the work schedule for this site. Apparently the city DOT office of sidewalk permits is moving and can not issue a sidewalk opening permit soon enough to meet the May 22nd

NYU - TTF (Continued) **S109583768**

deadline given in the TTF letter. Sangesland sent the following e-mail back to Mr. Leddy. ********** Mr. Leddy - The DEC has made a notation on this spill file that a 30 day extension has been approved due to the NYC DOT sidewalk permit issue. Please have the tank repair/retest work done at this site by June 22, 2009 ********** Protest requested another extension to July 22nd. Steve, We have experienced delays in getting sidewalk opening permits for the EIR of the 5000 gal. No. 2 fuel oil tank at that location. Our customer is understandably concerned with the present deadline of 6/22/09, which looks like it won't be met. We would greatly appreciate one last extension of 30 days to July 22. Thank you. John Leddy - Pro Test ********** 10/16/09. Pro Test Environmental emailed: "The tank was excavated and tests of tank alone and lines were done. The tank, remote fill line and vent line failed. Contamination was seen." "EIR of tank under city sidewalk on hold pending NYU getting bids for the job and complication of having to replace entire sidewalk before holiday moratorium starting on 11/17. Will keep you advised." JK. 7/6/10 received closure report dated 12/21/09 prepared by pro Test Environmental. Tank failed because of vent line. Soil samples taken. Most contaminants were non-detectable. Two exccedances found from Boring #2: benzo(a)pyrene [200 ppb vs. 60 ppb] and Boring #5: benzo(a)anthracene [270 ppb vs. 224 ppb]. Tank was closed in place. NFA. bf

Remarks: TANK TEST FAILURE ON A 5000 GALLON TANK UNK IF ANY PRODUCT SPILLED.

Material:

Site ID:	412176
Operable Unit ID:	1168663
Operable Unit:	01
Material ID:	2160271
Material Code:	0001
Material Name:	#2 Fuel Oil
Case No.:	Not reported
Material FA:	Petroleum
Quantity:	Not reported
Units:	Gallons
Recovered:	Not reported
Resource Affected:	Not reported
Oxygenate:	False

Tank Test:

Site ID:	Not reported
Spill Tank Test:	Not reported
Tank Number:	Not reported
Tank Size:	Not reported
Test Method:	Not reported
Leak Rate:	Not reported
Gross Fail:	Not reported
Modified By:	Not reported
Last Modified:	Not reported
Test Method:	Not reported

BH457 **ONE PR TRUCK** **LTANKS** **S102671128**
WSW **61-80 GRAND AVE** **HIST LTANKS** **N/A**
1/4-1/2 **NEW YORK CITY, NY**
0.420 mi.
2216 ft. **Site 1 of 2 in cluster BH**

Relative:
Lower

Actual:
9 ft.

LTANKS:

Site ID:	254151
Spill No:	8605349
Spill Date:	11/22/1986
Spill Cause:	Tank Overfill
Spill Source:	Tank Truck
Spill Class:	Not reported
Spill Closed Dt:	11/22/1986
Facility Addr2:	Not reported
Cleanup Ceased:	11/22/1986
Cleanup Meets Standard:	True
SWIS:	4101
Investigator:	UNASSIGNED
Referred To:	Not reported
Reported to Dept:	11/22/1986
CID:	Not reported
Water Affected:	Not reported
Spill Notifier:	Responsible Party
Last Inspection:	Not reported
Recommended Penalty:	Penalty Not Recommended
UST Involvement:	False
Remediation Phase:	0
Date Entered In Computer:	12/5/1986
Spill Record Last Update:	9/30/2004
Spiller Name:	Not reported
Spiller Company:	ONE PR TRUCKING
Spiller Address:	712 AVE U
Spiller City,St,Zip:	BROOKLYN, NY
Spiller County:	001
Spiller Contact:	Not reported
Spiller Phone:	Not reported
Spiller Extention:	Not reported
DEC Region:	2
DER Facility ID:	208166
DEC Memo:	Prior to Sept, 2004 data translation this spill Lead_DEC Field was " " Not reported
Remarks:	SPEEDI DRY USED TO CLEAN UP.FIRE DEPT. ON SCENE.

Material:

Site ID:	254151
Operable Unit ID:	902563
Operable Unit:	01
Material ID:	474539
Material Code:	0009
Material Name:	Gasoline
Case No.:	Not reported
Material FA:	Petroleum
Quantity:	55
Units:	Gallons
Recovered:	No
Resource Affected:	Not reported
Oxygenate:	False

ONE PR TRUCK (Continued) **S102671128**

Tank Test:

Site ID:	Not reported
Spill Tank Test:	Not reported
Tank Number:	Not reported
Tank Size:	Not reported
Test Method:	Not reported
Leak Rate:	Not reported
Gross Fail:	Not reported
Modified By:	Not reported
Last Modified:	Not reported
Test Method:	Not reported

HIST LTANKS:

Region of Spill:	2
Spill Number:	8605349
Spill Date:	11/22/1986
Spill Time:	13:00
Spill Cause:	Tank Overfill
Resource Affectd:	On Land
Water Affected:	Not reported
Spill Source:	Tank Truck
Spill Class:	Not reported
Spill Closed Dt:	11/22/86
Cleanup Ceased:	11/22/86
Cleanup Meets Standard:	True
Investigator:	Not reported
Caller Name:	Not reported
Caller Agency:	Not reported
Caller Phone:	Not reported
Caller Extension:	Not reported
Notifier Name:	Not reported
Notifier Agency:	Not reported
Notifier Phone:	Not reported
Notifier Extension:	Not reported
Reported to Department Date:	11/22/86
Reported to Department Time:	13:51
SWIS:	63
Spiller Contact:	Not reported
Spiller Phone:	Not reported
Spiller Extention:	Not reported
Spiller Name:	ONE PR TRUCKING
Spiller Address:	712 AVE U
Spiller City,St,Zip:	BKLYN, NY
Spiller Cleanup Date:	/ /
Facility Contact:	Not reported
Facility Phone:	(718) 998-6333
Facility Extention:	Not reported
Spill Notifier:	Responsible Party
PBS Number:	Not reported
Last Inspection:	/ /
Recommended Penalty:	Penalty Not Recommended
Enforcement Date:	/ /
Investigation Complete:	/ /
UST Involvement:	False

Date Region Sent Summary to Central Office: / /

ONE PR TRUCK (Continued) **S102671128**

Corrective Action Plan Submitted: / /
Date Spill Entered In Computer Data File: 12/05/86
Time Spill Entered In Computer Data File: Not reported
Spill Record Last Update: / /
Is Updated: False

Tank:
PBS Number: Not reported
Tank Number: Not reported
Tank Size: Not reported
Test Method: Not reported
Leak Rate Failed Tank: Not reported
Gross Leak Rate: Not reported

Material:
Material Class Type: Petroleum
Quantity Spilled: 55
Unkonwn Quantity Spilled: False
Units: Gallons
Quantity Recovered: 0
Unkonwn Quantity Recovered: False
Material: GASOLINE
Class Type: GASOLINE
Times Material Entry In File: 21329
CAS Number: Not reported
Last Date: 19940929
DEC Remarks: Not reported
Spill Cause: SPEEDI DRY USED TO CLEAN UP.FIRE DEPT. ON SCENE.

BE458 **COMERCIAL PROPERTY** **LTANKS** **S106123921**
West **155 6TH AVE** **N/A**
1/4-1/2 **MANHATTAN, NY**
0.421 mi.
2224 ft. **Site 2 of 3 in cluster BE**

Relative:
Lower

Actual:
16 ft.

LTANKS:
Site ID: 93835
Spill No: 0311296
Spill Date: 1/6/2004
Spill Cause: Tank Test Failure
Spill Source: Commercial/Industrial
Spill Class: Possible release with minimal potential for fire or hazard or Known release with no damage. DEC Response. Willing Responsible Party. Corrective action taken.
Spill Closed Dt: 3/6/2006
Facility Addr2: Not reported
Cleanup Ceased: Not reported
Cleanup Meets Standard: False
SWIS: 3101
Investigator: SMSANGES
Referred To: Not reported
Reported to Dept: 1/6/2004
CID: 404
Water Affected: Not reported
Spill Notifier: Tank Tester
Last Inspection: Not reported
Recommended Penalty: Penalty Not Recommended
UST Involvement: False

COMERCIAL PROPERTY (Continued) **S106123921**

Remediation Phase:	0
Date Entered In Computer:	1/6/2004
Spill Record Last Update:	3/6/2006
Spiller Name:	Not reported
Spiller Company:	Not reported
Spiller Address:	Not reported
Spiller City,St,Zip:	***Update***, ZZ
Spiller County:	001
Spiller Contact:	ANDY FIESER
Spiller Phone:	(908) 413-0297
Spiller Extention:	Not reported
DEC Region:	2
DER Facility ID:	84072
DEC Memo:	Prior to Sept, 2004 data translation this spill Lead_DEC Field was "SANGESLAND" PBS #2109851 3/6/2006 Sangesland spoke to building super "Mr. White" at 212-255-4870 He said both the 10,000 gal and 5,000 gal tank were in operation and they now run on #2 fuel oil. He didn't know about any tank failures. Mr. White suggested I call the building manager: Susan Seckel 212-924-1023 Sangesland left a voice message with Ms. Seckel. 3/6/2006 In 2004 boiler was replaced and the fuel changed from #6 to #2. At that time the 2 tanks were tested and the 5,000 gal tank failed the test. The tank was isolated and retested and passed. The line from the tank to the boiler was found to leak. This line was repaired and retested and passed. Spill closed.
Remarks:	TEST FAILED.

Material:

Site ID:	Not reported
Operable Unit ID:	Not reported
Operable Unit:	Not reported
Material ID:	Not reported
Material Code:	Not reported
Material Name:	Not reported
Case No.:	Not reported
Material FA:	Not reported
Quantity:	Not reported
Units:	Not reported
Recovered:	Not reported
Resource Affected:	Not reported
Oxygenate:	Not reported

Tank Test:

Site ID:	93835
Spill Tank Test:	1528896
Tank Number:	E2
Tank Size:	5000
Test Method:	09
Leak Rate:	0
Gross Fail:	Not reported
Modified By:	Spills
Last Modified:	10/1/2004
Test Method:	VPLT (NDE) plus UTS-4T/U3 Ullage

BE459 **SPRING AMERICA** **LTANKS** **S102672767**
West **161 6TH AVENUE** **HIST LTANKS** **N/A**
1/4-1/2 **MANHATTAN, NY**
0.426 mi.
2248 ft. **Site 3 of 3 in cluster BE**

Relative:
Lower

Actual:
18 ft.

LTANKS:

Site ID:	273478
Spill No:	9413221
Spill Date:	1/4/1995
Spill Cause:	Tank Overfill
Spill Source:	Unknown
Spill Class:	Known release with minimal potential for fire or hazard. DEC Response. Willing Responsible Party. Corrective action taken.
Spill Closed Dt:	1/4/1995
Facility Addr2:	Not reported
Cleanup Ceased:	1/4/1995
Cleanup Meets Standard:	True
SWIS:	3101
Investigator:	JMKRIMGO
Referred To:	Not reported
Reported to Dept:	1/4/1995
CID:	Not reported
Water Affected:	Not reported
Spill Notifier:	Responsible Party
Last Inspection:	Not reported
Recommended Penalty:	Penalty Not Recommended
UST Involvement:	False
Remediation Phase:	0
Date Entered In Computer:	3/17/1995
Spill Record Last Update:	2/18/2003
Spiller Name:	Not reported
Spiller Company:	WHALECO FUEL OIL CO
Spiller Address:	1 COFFEY STREET
Spiller City,St,Zip:	BROOKLYN, NY
Spiller County:	001
Spiller Contact:	Not reported
Spiller Phone:	Not reported
Spiller Extention:	Not reported
DEC Region:	2
DER Facility ID:	222487
DEC Memo:	Prior to Sept, 2004 data translation this spill Lead_DEC Field was "KRIMGOLD"
Remarks:	OVERFILLED TANK SPILLED ON SIDEWALK- DRIVER WAITING FOR A REP. FROM COMPANY TO WM AND CLEAN UP

Material:

Site ID:	273478
Operable Unit ID:	1006843
Operable Unit:	01
Material ID:	371967
Material Code:	0002
Material Name:	#4 Fuel Oil
Case No.:	Not reported
Material FA:	Petroleum
Quantity:	5
Units:	Gallons
Recovered:	No
Resource Affected:	Not reported

SPRING AMERICA (Continued) **S102672767**

Oxygenate: False

Tank Test:
Site ID: Not reported
Spill Tank Test: Not reported
Tank Number: Not reported
Tank Size: Not reported
Test Method: Not reported
Leak Rate: Not reported
Gross Fail: Not reported
Modified By: Not reported
Last Modified: Not reported
Test Method: Not reported

HIST LTANKS:
Region of Spill: 2
Spill Number: 9413221
Spill Date: 01/04/1995
Spill Time: 13:15
Spill Cause: Tank Overfill
Resource Affectd: On Land
Water Affected: Not reported
Spill Source: Unknown
Spill Class: Known release with minimal potential for fire or hazard. DEC Response. Willing Responsible Party. Corrective action taken.
Spill Closed Dt: 01/04/95
Cleanup Ceased: 01/04/95
Cleanup Meets Standard: True
Investigator: KRIMGOLD
Caller Name: Not reported
Caller Agency: Not reported
Caller Phone: Not reported
Caller Extension: Not reported
Notifier Name: Not reported
Notifier Agency: Not reported
Notifier Phone: Not reported
Notifier Extension: Not reported
Reported to Department Date: 01/04/95
Reported to Department Time: 13:34
SWIS: 62
Spiller Contact: Not reported
Spiller Phone: Not reported
Spiller Extention: Not reported
Spiller Name: WHALECO FUEL OIL CO
Spiller Address: 1 COFFEY STREET
Spiller City,St,Zip: BROOKLYN, NEW YORK 11231
Spiller Cleanup Date: / /
Facility Contact: Not reported
Facility Phone: (718) 852-7000
Facility Extention: Not reported
Spill Notifier: Responsible Party
PBS Number: Not reported
Last Inspection: / /
Recommended Penalty: Penalty Not Recommended
Enforcement Date: / /

SPRING AMERICA (Continued) **S102672767**

Investigation Complete: / /
UST Involvement: False
Date Region Sent Summary to Central Office: / /
Corrective Action Plan Submitted: / /
Date Spill Entered In Computer Data File: 03/17/95
Time Spill Entered In Computer Data File: Not reported
Spill Record Last Update: / /
Is Updated: False

Tank:
PBS Number: Not reported
Tank Number: Not reported
Tank Size: Not reported
Test Method: Not reported
Leak Rate Failed Tank: Not reported
Gross Leak Rate: Not reported

Material:
Material Class Type: Petroleum
Quantity Spilled: 5
Unkonwn Quantity Spilled: False
Units: Gallons
Quantity Recovered: 0
Unkonwn Quantity Recovered: False
Material: #4 FUEL OIL
Class Type: #4 FUEL OIL
Times Material Entry In File: 1751
CAS Number: Not reported
Last Date: 19941205
DEC Remarks: Not reported
Spill Cause: OVERFILLED TANK SPILLED ON SIDEWALK- DRIVER WAITING FOR A REP. FROM COMPANY TO WM AND CLEAN UP

BH460 **BUILDING SERVICES HQ** **LTANKS** **S100153666**
WSW **58-52 GRAND AVENUE** **HIST LTANKS** **N/A**
1/4-1/2 **NEW YORK CITY, NY**
0.426 mi.
2251 ft. **Site 2 of 2 in cluster BH**

Relative:
Lower

Actual:
10 ft.

LTANKS:
Site ID: 167948
Spill No: 9101777
Spill Date: 5/14/1991
Spill Cause: Tank Test Failure
Spill Source: Institutional, Educational, Gov., Other
Spill Class: Known release that creates a file or hazard. DEC Response. Willing Responsible Party. Corrective action taken.
Spill Closed Dt: 2/18/2005
Facility Addr2: Not reported
Cleanup Ceased: Not reported
Cleanup Meets Standard: False
SWIS: 4101
Investigator: ADZHITOM
Referred To: Not reported
Reported to Dept: 5/14/1991
CID: Not reported
Water Affected: Not reported
Spill Notifier: Responsible Party

BUILDING SERVICES HQ (Continued) **S100153666**

Last Inspection:	Not reported
Recommended Penalty:	Penalty Not Recommended
UST Involvement:	True
Remediation Phase:	0
Date Entered In Computer:	5/15/1991
Spill Record Last Update:	2/18/2005
Spiller Name:	Not reported
Spiller Company:	NYCDEP
Spiller Address:	Not reported
Spiller City,St,Zip:	ZZ
Spiller County:	001
Spiller Contact:	Not reported
Spiller Phone:	Not reported
Spiller Extention:	Not reported
DEC Region:	2
DER Facility ID:	141498
DEC Memo:	Prior to Sept, 2004 data translation this spill Lead_DEC Field was "ZHITOMIRSKY" TRANSFERRED FROM Y.KRIMGOLD. The site managed by Y. Krimgold and then transferred to A. Zhitomirsky. The site was remediated under NYCDDC Consent Order. The site was initially managed by URS and then transferred to PMS/Shaw. ORC socks were used as a remedial technology. NFA letter was issued on 6/23/2004. Alex Zhitomirsky 2/18/2005
Remarks:	(2) 550GAL TANKS MANIFOLDED FAILED AIR PRESSURE TEST,2LB/1/2HR,WILL EXCAVATE & INVESTIGATE. Also see spill # 9610043.

Material:

Site ID:	167948
Operable Unit ID:	952886
Operable Unit:	01
Material ID:	424318
Material Code:	0009
Material Name:	Gasoline
Case No.:	Not reported
Material FA:	Petroleum
Quantity:	-1
Units:	Pounds
Recovered:	No
Resource Affected:	Not reported
Oxygenate:	False

Tank Test:

Site ID:	167948
Spill Tank Test:	1538551
Tank Number:	Not reported
Tank Size:	0
Test Method:	00
Leak Rate:	0
Gross Fail:	Not reported
Modified By:	Spills
Last Modified:	10/1/2004
Test Method:	Unknown

HIST LTANKS:

Region of Spill:	2

BUILDING SERVICES HQ (Continued) **S100153666**

Spill Number:	9101777
Spill Date:	05/14/1991
Spill Time:	13:00
Spill Cause:	Tank Test Failure
Resource Affectd:	Groundwater
Water Affected:	Not reported
Spill Source:	Other Non Commercial/Industrial
Spill Class:	Known release that creates a file or hazard. DEC Response. Willing Responsible Party. Corrective action taken.
Spill Closed Dt:	/ /
Cleanup Ceased:	/ /
Cleanup Meets Standard:	False
Investigator:	KRIMGOLD
Caller Name:	Not reported
Caller Agency:	Not reported
Caller Phone:	Not reported
Caller Extension:	Not reported
Notifier Name:	Not reported
Notifier Agency:	Not reported
Notifier Phone:	Not reported
Notifier Extension:	Not reported
Reported to Department Date:	05/14/91
Reported to Department Time:	14:17
SWIS:	63
Spiller Contact:	Not reported
Spiller Phone:	Not reported
Spiller Extention:	Not reported
Spiller Name:	NYCDEP
Spiller Address:	Not reported
Spiller City,St,Zip:	Not reported
Spiller Cleanup Date:	/ /
Facility Contact:	Not reported
Facility Phone:	(718) 595-4377
Facility Extention:	Not reported
Spill Notifier:	Responsible Party
PBS Number:	Not reported
Last Inspection:	/ /
Recommended Penalty:	Penalty Not Recommended
Enforcement Date:	/ /
Investigation Complete:	/ /
UST Involvement:	True
Date Region Sent Summary to Central Office:	/ /
Corrective Action Plan Submitted:	/ /
Date Spill Entered In Computer Data File:	05/15/91
Time Spill Entered In Computer Data File:	Not reported
Spill Record Last Update:	09/02/99
Is Updated:	False

Tank:

PBS Number:	Not reported
Tank Number:	Not reported
Tank Size:	0
Test Method:	Not reported
Leak Rate Failed Tank:	0.00
Gross Leak Rate:	Not reported

Material:

BUILDING SERVICES HQ (Continued) **S100153666**

Material Class Type:	Petroleum
Quantity Spilled:	-1
Unkonwn Quantity Spilled:	False
Units:	Pounds
Quantity Recovered:	0
Unkonwn Quantity Recovered:	False
Material:	GASOLINE
Class Type:	GASOLINE
Times Material Entry In File:	21329
CAS Number:	Not reported
Last Date:	19940929
DEC Remarks:	Not reported
Spill Cause:	2) 550GAL TANKS MANIFOLDED FAILED AIR PRESSURE TEST,2LB/1/2HR,WILL EXCAVATE INVESTIGATE.

BF461 **88 ELIZABETH ST** **LTANKS** **S103238300**
South **88 ELIZABETH ST** **HIST LTANKS** **N/A**
1/4-1/2 **MANHATTAN, NY**
0.427 mi.
2255 ft. **Site 2 of 2 in cluster BF**

Relative:
Lower

Actual:
34 ft.

LTANKS:

Site ID:	124745
Spill No:	9800499
Spill Date:	4/10/1998
Spill Cause:	Tank Test Failure
Spill Source:	Institutional, Educational, Gov., Other
Spill Class:	Known release that creates potential for fire or hazard. DEC Response. Willing Responsible Party. Corrective action taken.
Spill Closed Dt:	3/18/2003
Facility Addr2:	Not reported
Cleanup Ceased:	Not reported
Cleanup Meets Standard:	False
SWIS:	3101
Investigator:	ADMIN. CLOSED
Referred To:	Not reported
Reported to Dept:	4/13/1998
CID:	322
Water Affected:	Not reported
Spill Notifier:	Tank Tester
Last Inspection:	Not reported
Recommended Penalty:	Penalty Not Recommended
UST Involvement:	False
Remediation Phase:	0
Date Entered In Computer:	4/13/1998
Spill Record Last Update:	3/18/2003
Spiller Name:	MR WONG
Spiller Company:	Not reported
Spiller Address:	88 ELIZABETH ST
Spiller City,St,Zip:	MANHATTAN, ZZ
Spiller County:	001
Spiller Contact:	MR WONG
Spiller Phone:	(718) 969-0822
Spiller Extention:	Not reported
DEC Region:	2
DER Facility ID:	108000
DEC Memo:	Not reported
Remarks:	FAILURE OF TANK TEST CLOSED DUE TO LACK OF ANY RECENT INFO - DOES NOT

88 ELIZABETH ST (Continued) **S103238300**

MEET ANY CLEANUP REQUIREMENTS.

Material:

Site ID:	124745
Operable Unit ID:	1061026
Operable Unit:	01
Material ID:	322465
Material Code:	0001
Material Name:	#2 Fuel Oil
Case No.:	Not reported
Material FA:	Petroleum
Quantity:	0
Units:	Gallons
Recovered:	No
Resource Affected:	Not reported
Oxygenate:	False

Tank Test:

Site ID:	124745
Spill Tank Test:	1545771
Tank Number:	1
Tank Size:	1500
Test Method:	03
Leak Rate:	0
Gross Fail:	Not reported
Modified By:	Spills
Last Modified:	10/1/2004
Test Method:	Horner EZ Check I or II

HIST LTANKS:

Region of Spill:	2
Spill Number:	9800499
Spill Date:	04/10/1998
Spill Time:	12:00
Spill Cause:	Tank Test Failure
Resource Affectd:	On Land
Water Affected:	Not reported
Spill Source:	Other Non Commercial/Industrial
Spill Class:	Known release that creates potential for fire or hazard. DEC Response. Willing Responsible Party. Corrective action taken.
Spill Closed Dt:	/ /
Cleanup Ceased:	/ /
Cleanup Meets Standard:	False
Investigator:	TOMASELLO
Caller Name:	Not reported
Caller Agency:	Not reported
Caller Phone:	Not reported
Caller Extension:	Not reported
Notifier Name:	Not reported
Notifier Agency:	Not reported
Notifier Phone:	Not reported
Notifier Extension:	Not reported
Reported to Department Date:	04/13/98
Reported to Department Time:	11:40
SWIS:	62

88 ELIZABETH ST (Continued) **S103238300**

Spiller Contact:	MR WONG
Spiller Phone:	(718) 969-0822
Spiller Extention:	Not reported
Spiller Name:	Not reported
Spiller Address:	88 ELIZABETH ST
Spiller City,St,Zip:	MANHATTAN
Spiller Cleanup Date:	/ /
Facility Contact:	MR WONG
Facility Phone:	(718) 969-0822
Facility Extention:	Not reported
Spill Notifier:	Tank Tester
PBS Number:	Not reported
Last Inspection:	/ /
Recommended Penalty:	Penalty Not Recommended
Enforcement Date:	/ /
Investigation Complete:	/ /
UST Involvement:	False
Date Region Sent Summary to Central Office:	/ /
Corrective Action Plan Submitted:	/ /
Date Spill Entered In Computer Data File:	04/13/98
Time Spill Entered In Computer Data File:	Not reported
Spill Record Last Update:	12/28/00
Is Updated:	False

Tank:

PBS Number:	Not reported
Tank Number:	1
Tank Size:	1500
Test Method:	Horner EZ Check
Leak Rate Failed Tank:	0.00
Gross Leak Rate:	Not reported

Material:

Material Class Type:	Petroleum
Quantity Spilled:	0
Unkonwn Quantity Spilled:	False
Units:	Gallons
Quantity Recovered:	0
Unkonwn Quantity Recovered:	False
Material:	#2 FUEL OIL
Class Type:	#2 FUEL OIL
Times Material Entry In File:	24464
CAS Number:	Not reported
Last Date:	19941207
DEC Remarks:	Not reported
Spill Cause:	FAILURE OF TANK TEST

BI462 **106 FORSYTH STREET** **HIST LTANKS** **S102662595**
SSE **106 FORSYTH STREET** **N/A**
1/4-1/2 **NEW YORK, NY**
0.441 mi.
2330 ft. **Site 1 of 3 in cluster BI**

Relative:
Lower

Actual:
40 ft.

HIST LTANKS:

Region of Spill:	2
Spill Number:	9416639
Spill Date:	03/24/1995
Spill Time:	08:45

106 FORSYTH STREET (Continued) **S102662595**

Spill Cause:	Tank Overfill
Resource Affectd:	On Land
Water Affected:	Not reported
Spill Source:	Other Commercial/Industrial
Spill Class:	Known release with minimal potential for fire or hazard. DEC Response. Willing Responsible Party. Corrective action taken.
Spill Closed Dt:	12/13/96
Cleanup Ceased:	/ /
Cleanup Meets Standard:	False
Investigator:	TOMASELLO
Caller Name:	Not reported
Caller Agency:	Not reported
Caller Phone:	Not reported
Caller Extension:	Not reported
Notifier Name:	Not reported
Notifier Agency:	Not reported
Notifier Phone:	Not reported
Notifier Extension:	Not reported
Reported to Department Date:	03/24/95
Reported to Department Time:	09:09
SWIS:	62
Spiller Contact:	Not reported
Spiller Phone:	Not reported
Spiller Extention:	Not reported
Spiller Name:	PETRO
Spiller Address:	36-16 19TH AVENUE
Spiller City,St,Zip:	ASTORIA, NY 11106
Spiller Cleanup Date:	/ /
Facility Contact:	Not reported
Facility Phone:	(718) 545-4500
Facility Extention:	Not reported
Spill Notifier:	Other
PBS Number:	Not reported
Last Inspection:	/ /
Recommended Penalty:	Penalty Not Recommended
Enforcement Date:	/ /
Investigation Complete:	/ /
UST Involvement:	False
Date Region Sent Summary to Central Office:	/ /
Corrective Action Plan Submitted:	/ /
Date Spill Entered In Computer Data File:	04/20/95
Time Spill Entered In Computer Data File:	Not reported
Spill Record Last Update:	05/15/97
Is Updated:	False

Tank:

PBS Number:	Not reported
Tank Number:	Not reported
Tank Size:	Not reported
Test Method:	Not reported
Leak Rate Failed Tank:	Not reported
Gross Leak Rate:	Not reported

Material:

Material Class Type:	Petroleum
Quantity Spilled:	1
Unkonwn Quantity Spilled:	False

106 FORSYTH STREET (Continued) **S102662595**

Units:	Gallons
Quantity Recovered:	1
Unkonwn Quantity Recovered:	False
Material:	#2 FUEL OIL
Class Type:	#2 FUEL OIL
Times Material Entry In File:	24464
CAS Number:	Not reported
Last Date:	19941207
DEC Remarks:	Not reported
Spill Cause:	DRIVER WAS LISTENING FOR VENT ALARM WHICH WAS AWAY FROM FILL AREA, BY THE TIME. ALARM VENT OFF AND DRIVER GOT TO FILL AREA, TANK OVERFILLED.

BI463 **106 FORSYTH ST** **LTANKS** **S102673109**
SSE **106 FORSYTH ST** **HIST LTANKS** **N/A**
1/4-1/2 **NEW YORK, NY**
0.441 mi.
2330 ft. **Site 2 of 3 in cluster BI**

Relative:
Lower

Actual:
40 ft.

LTANKS:

Site ID:	325110
Spill No:	9511212
Spill Date:	12/6/1995
Spill Cause:	Tank Overfill
Spill Source:	Private Dwelling
Spill Class:	Known release with minimal potential for fire or hazard. DEC Response. Willing Responsible Party. Corrective action taken.
Spill Closed Dt:	12/6/1995
Facility Addr2:	Not reported
Cleanup Ceased:	Not reported
Cleanup Meets Standard:	False
SWIS:	3101
Investigator:	SMMARTIN
Referred To:	Not reported
Reported to Dept:	12/6/1995
CID:	211
Water Affected:	Not reported
Spill Notifier:	Responsible Party
Last Inspection:	Not reported
Recommended Penalty:	Penalty Not Recommended
UST Involvement:	False
Remediation Phase:	0
Date Entered In Computer:	12/6/1995
Spill Record Last Update:	1/3/1996
Spiller Name:	Not reported
Spiller Company:	PETRO ASTORIA
Spiller Address:	3616 19 AV
Spiller City,St,Zip:	ASTORIA, NY
Spiller County:	001
Spiller Contact:	B. KETCHEL
Spiller Phone:	(212) 219-3154
Spiller Extention:	Not reported
DEC Region:	2
DER Facility ID:	261899
DEC Memo:	Prior to Sept, 2004 data translation this spill Lead_DEC Field was "MARTINKAT"
Remarks:	DRIVER OVERFILLED TANK AND SPILL WAS CLEANED UP

106 FORSYTH ST (Continued) **S102673109**

Material:

Site ID:	325110
Operable Unit ID:	1021759
Operable Unit:	01
Material ID:	358563
Material Code:	0001
Material Name:	#2 Fuel Oil
Case No.:	Not reported
Material FA:	Petroleum
Quantity:	3
Units:	Gallons
Recovered:	3
Resource Affected:	Not reported
Oxygenate:	False

Tank Test:

Site ID:	Not reported
Spill Tank Test:	Not reported
Tank Number:	Not reported
Tank Size:	Not reported
Test Method:	Not reported
Leak Rate:	Not reported
Gross Fail:	Not reported
Modified By:	Not reported
Last Modified:	Not reported
Test Method:	Not reported

Site ID:	215537
Spill No:	9416639
Spill Date:	3/24/1995
Spill Cause:	Tank Overfill
Spill Source:	Commercial/Industrial
Spill Class:	Known release with minimal potential for fire or hazard. DEC Response. Willing Responsible Party. Corrective action taken.
Spill Closed Dt:	12/13/1996
Facility Addr2:	Not reported
Cleanup Ceased:	Not reported
Cleanup Meets Standard:	False
SWIS:	3101
Investigator:	TOMASELLO
Referred To:	Not reported
Reported to Dept:	3/24/1995
CID:	Not reported
Water Affected:	Not reported
Spill Notifier:	Other
Last Inspection:	Not reported
Recommended Penalty:	Penalty Not Recommended
UST Involvement:	False
Remediation Phase:	0
Date Entered In Computer:	4/20/1995
Spill Record Last Update:	5/15/1997
Spiller Name:	Not reported
Spiller Company:	PETRO
Spiller Address:	36-16 19TH AVENUE
Spiller City,St,Zip:	ASTORIA, NY 11106

106 FORSYTH ST (Continued) **S102673109**

Spiller County:	001
Spiller Contact:	Not reported
Spiller Phone:	Not reported
Spiller Extention:	Not reported
DEC Region:	2
DER Facility ID:	178509
DEC Memo:	Not reported
Remarks:	DRIVER WAS LISTENING FOR VENT ALARM WHICH WAS AWAY FROM FILL AREA, BY THE TIME. ALARM VENT OFF AND DRIVER GOT TO FILL AREA, TANK OVERFILLED. Not reported

Material:

Site ID:	215537
Operable Unit ID:	1010373
Operable Unit:	01
Material ID:	371787
Material Code:	0001
Material Name:	#2 Fuel Oil
Case No.:	Not reported
Material FA:	Petroleum
Quantity:	1
Units:	Gallons
Recovered:	Yes
Resource Affected:	Not reported
Oxygenate:	False

Tank Test:

Site ID:	Not reported
Spill Tank Test:	Not reported
Tank Number:	Not reported
Tank Size:	Not reported
Test Method:	Not reported
Leak Rate:	Not reported
Gross Fail:	Not reported
Modified By:	Not reported
Last Modified:	Not reported
Test Method:	Not reported

HIST LTANKS:

Region of Spill:	2
Spill Number:	9511212
Spill Date:	12/06/1995
Spill Time:	12:05
Spill Cause:	Tank Overfill
Resource Affectd:	On Land
Water Affected:	Not reported
Spill Source:	Private Dwelling
Spill Class:	Known release with minimal potential for fire or hazard. DEC Response. Willing Responsible Party. Corrective action taken.
Spill Closed Dt:	12/06/95
Cleanup Ceased:	/ /
Cleanup Meets Standard:	False
Investigator:	MARTINKAT
Caller Name:	Not reported
Caller Agency:	Not reported

106 FORSYTH ST (Continued) **S102673109**

Caller Phone: Not reported
Caller Extension: Not reported
Notifier Name: Not reported
Notifier Agency: Not reported
Notifier Phone: Not reported
Notifier Extension: Not reported
Reported to Department Date: 12/06/95
Reported to Department Time: 12:32
SWIS: 62
Spiller Contact: B. KETCHEL
Spiller Phone: (212) 219-3154
Spiller Extention: Not reported
Spiller Name: PETRO ASTORIA
Spiller Address: 3616 19 AV
Spiller City,St,Zip: ASTORIA, NY
Spiller Cleanup Date: / /
Facility Contact: Not reported
Facility Phone: Not reported
Facility Extention: Not reported
Spill Notifier: Responsible Party
PBS Number: Not reported
Last Inspection: / /
Recommended Penalty: Penalty Not Recommended
Enforcement Date: / /
Investigation Complete: / /
UST Involvement: False
Date Region Sent Summary to Central Office: / /
Corrective Action Plan Submitted: / /
Date Spill Entered In Computer Data File: 12/06/95
Time Spill Entered In Computer Data File: Not reported
Spill Record Last Update: 01/03/96
Is Updated: False

Tank:
PBS Number: Not reported
Tank Number: Not reported
Tank Size: Not reported
Test Method: Not reported
Leak Rate Failed Tank: Not reported
Gross Leak Rate: Not reported

Material:
Material Class Type: Petroleum
Quantity Spilled: 3
Unkonwn Quantity Spilled: False
Units: Gallons
Quantity Recovered: 3
Unkonwn Quantity Recovered: False
Material: #2 FUEL OIL
Class Type: #2 FUEL OIL
Times Material Entry In File: 24464
CAS Number: Not reported
Last Date: 19941207
DEC Remarks: Not reported
Spill Cause: DRIVER OVERFILLED TANK AND SPILL WAS CLEANED UP

BG464 **RESIDENCE** **LTANKS** **S104516638**
ENE **51 E 7TH ST** **HIST LTANKS** **N/A**
1/4-1/2 **MANHATTAN, NY**
0.443 mi.
2340 ft. **Site 3 of 4 in cluster BG**

Relative:
Lower

Actual:
32 ft.

LTANKS:

Site ID:	295238
Spill No:	9913497
Spill Date:	2/29/2000
Spill Cause:	Tank Overfill
Spill Source:	Private Dwelling
Spill Class:	Known release with minimal potential for fire or hazard. DEC Response. Willing Responsible Party. Corrective action taken.
Spill Closed Dt:	8/22/2003
Facility Addr2:	Not reported
Cleanup Ceased:	Not reported
Cleanup Meets Standard:	False
SWIS:	3101
Investigator:	RWAUSTIN
Referred To:	Not reported
Reported to Dept:	2/29/2000
CID:	371
Water Affected:	Not reported
Spill Notifier:	Responsible Party
Last Inspection:	Not reported
Recommended Penalty:	Penalty Not Recommended
UST Involvement:	False
Remediation Phase:	0
Date Entered In Computer:	2/29/2000
Spill Record Last Update:	8/22/2003
Spiller Name:	CALLER
Spiller Company:	MYSTIC OIL
Spiller Address:	19-01 STEINWAY ST
Spiller City,St,Zip:	ASTORIA, NY -
Spiller County:	001
Spiller Contact:	Not reported
Spiller Phone:	Not reported
Spiller Extention:	Not reported
DEC Region:	2
DER Facility ID:	238906
DEC Memo:	Prior to Sept, 2004 data translation this spill Lead_DEC Field was "AUSTIN" 8/22/03 - MINOR SURF SPILL - CLOSE IN DATABASE - ORIG. ASSIGNED TO ROMMEL - END
Remarks:	driver missed fill alarm due to passing vehicle -- clean up in progress and expected to be complete.

Material:

Site ID:	295238
Operable Unit ID:	1088021
Operable Unit:	01
Material ID:	295344
Material Code:	0001
Material Name:	#2 Fuel Oil
Case No.:	Not reported
Material FA:	Petroleum
Quantity:	6
Units:	Gallons
Recovered:	No

RESIDENCE (Continued) **S104516638**

Resource Affected: Not reported
Oxygenate: False

Tank Test:
Site ID: Not reported
Spill Tank Test: Not reported
Tank Number: Not reported
Tank Size: Not reported
Test Method: Not reported
Leak Rate: Not reported
Gross Fail: Not reported
Modified By: Not reported
Last Modified: Not reported
Test Method: Not reported

HIST LTANKS:
Region of Spill: 2
Spill Number: 9913497
Spill Date: 02/29/2000
Spill Time: 10:00
Spill Cause: Tank Overfill
Resource Affectd: On Land
Water Affected: Not reported
Spill Source: Private Dwelling
Spill Class: Known release with minimal potential for fire or hazard. DEC Response. Willing Responsible Party. Corrective action taken.
Spill Closed Dt: / /
Cleanup Ceased: / /
Cleanup Meets Standard: False
Investigator: ROMMEL
Caller Name: Not reported
Caller Agency: Not reported
Caller Phone: Not reported
Caller Extension: Not reported
Notifier Name: Not reported
Notifier Agency: Not reported
Notifier Phone: Not reported
Notifier Extension: Not reported
Reported to Department Date: 02/29/00
Reported to Department Time: 10:33
SWIS: 62
Spiller Contact: Not reported
Spiller Phone: Not reported
Spiller Extention: Not reported
Spiller Name: MYSTIC OIL
Spiller Address: 19-01 STEINWAY ST
Spiller City,St,Zip: ASTORIA, NY -
Spiller Cleanup Date: / /
Facility Contact: CALLER
Facility Phone: ( ) -
Facility Extention: Not reported
Spill Notifier: Responsible Party
PBS Number: Not reported
Last Inspection: / /
Recommended Penalty: Penalty Not Recommended

RESIDENCE (Continued) **S104516638**

Enforcement Date: / /
Investigation Complete: / /
UST Involvement: False
Date Region Sent Summary to Central Office: / /
Corrective Action Plan Submitted: / /
Date Spill Entered In Computer Data File: 02/29/00
Time Spill Entered In Computer Data File: Not reported
Spill Record Last Update: 03/01/00
Is Updated: False

Tank:
PBS Number: Not reported
Tank Number: Not reported
Tank Size: Not reported
Test Method: Not reported
Leak Rate Failed Tank: Not reported
Gross Leak Rate: Not reported

Material:
Material Class Type: Petroleum
Quantity Spilled: 6
Unkonwn Quantity Spilled: False
Units: Gallons
Quantity Recovered: 0
Unkonwn Quantity Recovered: True
Material: #2 FUEL OIL
Class Type: #2 FUEL OIL
Times Material Entry In File: 24464
CAS Number: Not reported
Last Date: 19941207
DEC Remarks: Not reported
Spill Cause: driver missed fill alarm due to passing vehicle -- clean up in progress and expected to be complete.

BG465 **LTANKS** **S104620879**
ENE **51 EAST 7TH ST** **HIST LTANKS** **N/A**
1/4-1/2 **NEW YORK, NY**
0.446 mi.
2356 ft. **Site 4 of 4 in cluster BG**

Relative:
Lower

Actual:
32 ft.

LTANKS:
Site ID: 77298
Spill No: 9913513
Spill Date: 2/29/2000
Spill Cause: Tank Overfill
Spill Source: Private Dwelling
Spill Class: Possible release with minimal potential for fire or hazard or Known release with no damage. DEC Response. Willing Responsible Party. Corrective action taken.
Spill Closed Dt: 2/29/2000
Facility Addr2: Not reported
Cleanup Ceased: Not reported
Cleanup Meets Standard: False
SWIS: 3101
Investigator: JMROMMEL
Referred To: Not reported
Reported to Dept: 2/29/2000
CID: 281

(Continued) **S104620879**

Water Affected:	Not reported
Spill Notifier:	Affected Persons
Last Inspection:	Not reported
Recommended Penalty:	Penalty Not Recommended
UST Involvement:	False
Remediation Phase:	0
Date Entered In Computer:	2/29/2000
Spill Record Last Update:	2/29/2000
Spiller Name:	Not reported
Spiller Company:	MYSTIC OIL
Spiller Address:	19-01 STEINWAY ST
Spiller City,St,Zip:	ASTORIA, NY -
Spiller County:	001
Spiller Contact:	DEBORAH GAVITO
Spiller Phone:	(212) 982-6364
Spiller Extention:	Not reported
DEC Region:	2
DER Facility ID:	72152
DEC Memo:	Prior to Sept, 2004 data translation this spill Lead_DEC Field was "ROMMEL" closed cross referenced to 9913497.
Remarks:	CALLER STATES THAT DURING DELIVERY TO BUILDING NEXT TO HERS ABOVE MATERIAL DISCOVERED SPILLED. MATERAIL IS ON SIDEWALK AND BASEMENT OF CALLERS BUILDING. MYSTIC ON SCENE AND CLEANUP IS IN PROGRESS. CALLER STATES ON GOING PROBLEM. CALLER REQUEST CALL BACK FROM DEC REP.

Material:

Site ID:	77298
Operable Unit ID:	1092057
Operable Unit:	01
Material ID:	295356
Material Code:	0001
Material Name:	#2 Fuel Oil
Case No.:	Not reported
Material FA:	Petroleum
Quantity:	0
Units:	Gallons
Recovered:	No
Resource Affected:	Not reported
Oxygenate:	False

Tank Test:

Site ID:	Not reported
Spill Tank Test:	Not reported
Tank Number:	Not reported
Tank Size:	Not reported
Test Method:	Not reported
Leak Rate:	Not reported
Gross Fail:	Not reported
Modified By:	Not reported
Last Modified:	Not reported
Test Method:	Not reported

HIST LTANKS:

Region of Spill:	2
Spill Number:	9913513

(Continued) **S104620879**

Spill Date:	02/29/2000
Spill Time:	10:00
Spill Cause:	Tank Overfill
Resource Affectd:	On Land
Water Affected:	Not reported
Spill Source:	Private Dwelling
Spill Class:	Possible release with minimal potential for fire or hazard or Known release with no damage. DEC Response. Willing Responsible Party. Corrective action taken.
Spill Closed Dt:	02/29/00
Cleanup Ceased:	/ /
Cleanup Meets Standard:	False
Investigator:	ROMMEL
Caller Name:	Not reported
Caller Agency:	Not reported
Caller Phone:	Not reported
Caller Extension:	Not reported
Notifier Name:	Not reported
Notifier Agency:	Not reported
Notifier Phone:	Not reported
Notifier Extension:	Not reported
Reported to Department Date:	02/29/00
Reported to Department Time:	12:34
SWIS:	62
Spiller Contact:	DEBORAH GAVITO
Spiller Phone:	(212) 982-6364
Spiller Extention:	Not reported
Spiller Name:	MYSTIC OIL
Spiller Address:	19-01 STEINWAY ST
Spiller City,St,Zip:	ASTORIA, NY -
Spiller Cleanup Date:	/ /
Facility Contact:	Not reported
Facility Phone:	( ) -
Facility Extention:	Not reported
Spill Notifier:	Affected Persons
PBS Number:	Not reported
Last Inspection:	/ /
Recommended Penalty:	Penalty Not Recommended
Enforcement Date:	/ /
Investigation Complete:	/ /
UST Involvement:	False
Date Region Sent Summary to Central Office:	/ /
Corrective Action Plan Submitted:	/ /
Date Spill Entered In Computer Data File:	02/29/00
Time Spill Entered In Computer Data File:	Not reported
Spill Record Last Update:	02/29/00
Is Updated:	False

Tank:

PBS Number:	Not reported
Tank Number:	Not reported
Tank Size:	Not reported
Test Method:	Not reported
Leak Rate Failed Tank:	Not reported
Gross Leak Rate:	Not reported

Material:

(Continued) **S104620879**

Material Class Type: Petroleum
Quantity Spilled: 0
Unkonwn Quantity Spilled: True
Units: Gallons
Quantity Recovered: 0
Unkonwn Quantity Recovered: True
Material: #2 FUEL OIL
Class Type: #2 FUEL OIL
Times Material Entry In File: 24464
CAS Number: Not reported
Last Date: 19941207
DEC Remarks: closed cross referenced to 9913497.
Spill Cause: CALLER STATES THAT DURING DELIVERY TO BUILDING NEXT TO HERS ABOVE MATERIAL DISCOVERED SPILLED. MATERAIL IS ON SIDEWALK AND BASEMENT OF CALLERS BUILDING. MYSTIC ON SCENE AND CLEANUP IS IN PROGRESS. CALLER STATES ON GOING PROBLEM. CALLER REQUEST CALL BACK FROM DEC REP.

---

466 **247 GRAND STREET** **LTANKS** **S102672475**
SSE **247 GRAND STREET** **HIST LTANKS** **N/A**
1/4-1/2 **MANHATTAN, NY**
0.447 mi.
2359 ft.

Relative: **Lower**

Actual: **37 ft.**

LTANKS:
Site ID: 229684
Spill No: 9400546
Spill Date: 4/13/1994
Spill Cause: Tank Overfill
Spill Source: Tank Truck
Spill Class: Known release with minimal potential for fire or hazard. DEC Response. Willing Responsible Party. Corrective action taken.
Spill Closed Dt: 4/13/1994
Facility Addr2: Not reported
Cleanup Ceased: 4/13/1994
Cleanup Meets Standard: True
SWIS: 3101
Investigator: SMMARTIN
Referred To: Not reported
Reported to Dept: 4/13/1994
CID: Not reported
Water Affected: Not reported
Spill Notifier: Responsible Party
Last Inspection: Not reported
Recommended Penalty: Penalty Not Recommended
UST Involvement: False
Remediation Phase: 0
Date Entered In Computer: 4/13/1994
Spill Record Last Update: 9/30/2004
Spiller Name: Not reported
Spiller Company: BAERENKLAU
Spiller Address: Not reported
Spiller City,St,Zip: ZZ
Spiller County: 001
Spiller Contact: Not reported
Spiller Phone: Not reported
Spiller Extention: Not reported
DEC Region: 2
DER Facility ID: 189338

247 GRAND STREET (Continued) **S102672475**

DEC Memo: Prior to Sept, 2004 data translation this spill Lead_DEC Field was "MARTINKAT"
Remarks: BACKPRESSURE CAME OUT FILL ONTO SIDEWALK - CLEAN UP IS DONE.

Material:
Site ID: 229684
Operable Unit ID: 994258
Operable Unit: 01
Material ID: 384338
Material Code: 0001
Material Name: #2 Fuel Oil
Case No.: Not reported
Material FA: Petroleum
Quantity: -1
Units: Gallons
Recovered: No
Resource Affected: Not reported
Oxygenate: False

Tank Test:
Site ID: Not reported
Spill Tank Test: Not reported
Tank Number: Not reported
Tank Size: Not reported
Test Method: Not reported
Leak Rate: Not reported
Gross Fail: Not reported
Modified By: Not reported
Last Modified: Not reported
Test Method: Not reported

HIST LTANKS:
Region of Spill: 2
Spill Number: 9400546
Spill Date: 04/13/1994
Spill Time: 08:30
Spill Cause: Tank Overfill
Resource Affectd: On Land
Water Affected: Not reported
Spill Source: Tank Truck
Spill Class: Known release with minimal potential for fire or hazard. DEC Response. Willing Responsible Party. Corrective action taken.
Spill Closed Dt: 04/13/94
Cleanup Ceased: 04/13/94
Cleanup Meets Standard: True
Investigator: MARTINKAT
Caller Name: Not reported
Caller Agency: Not reported
Caller Phone: Not reported
Caller Extension: Not reported
Notifier Name: Not reported
Notifier Agency: Not reported
Notifier Phone: Not reported
Notifier Extension: Not reported
Reported to Department Date: 04/13/94

247 GRAND STREET (Continued) **S102672475**

Reported to Department Time: 09:33
SWIS: 62
Spiller Contact: Not reported
Spiller Phone: Not reported
Spiller Extention: Not reported
Spiller Name: BAERENKLAU
Spiller Address: Not reported
Spiller City,St,Zip: Not reported
Spiller Cleanup Date: / /
Facility Contact: Not reported
Facility Phone: Not reported
Facility Extention: Not reported
Spill Notifier: Responsible Party
PBS Number: Not reported
Last Inspection: / /
Recommended Penalty: Penalty Not Recommended
Enforcement Date: / /
Investigation Complete: / /
UST Involvement: False
Date Region Sent Summary to Central Office: / /
Corrective Action Plan Submitted: / /
Date Spill Entered In Computer Data File: 04/13/94
Time Spill Entered In Computer Data File: Not reported
Spill Record Last Update: / /
Is Updated: False

Tank:
PBS Number: Not reported
Tank Number: Not reported
Tank Size: Not reported
Test Method: Not reported
Leak Rate Failed Tank: Not reported
Gross Leak Rate: Not reported

Material:
Material Class Type: Petroleum
Quantity Spilled: -1
Unkonwn Quantity Spilled: False
Units: Gallons
Quantity Recovered: 0
Unkonwn Quantity Recovered: False
Material: #2 FUEL OIL
Class Type: #2 FUEL OIL
Times Material Entry In File: 24464
CAS Number: Not reported
Last Date: 19941207
DEC Remarks: Not reported
Spill Cause: BACKPRESSURE CAME OUT FILL ONTO SIDEWALK - CLEAN UP IS DONE.

BI467 **PROSPERITY SERVICE CORP** **LTANKS** **S103238870**
SSE **104 FORSYTHE ST** **HIST LTANKS** **N/A**
1/4-1/2 **MANHATTAN, NY**
0.448 mi.
2366 ft. **Site 3 of 3 in cluster BI**

Relative:
Lower

Actual:
39 ft.

LTANKS:

Site ID:	81381
Spill No:	9803016
Spill Date:	6/3/1998
Spill Cause:	Tank Failure
Spill Source:	Institutional, Educational, Gov., Other
Spill Class:	Known release with minimal potential for fire or hazard. DEC Response. Willing Responsible Party. Corrective action taken.
Spill Closed Dt:	3/3/2003
Facility Addr2:	Not reported
Cleanup Ceased:	Not reported
Cleanup Meets Standard:	False
SWIS:	3101
Investigator:	TOMASELLO
Referred To:	Not reported
Reported to Dept:	6/8/1998
CID:	369
Water Affected:	Not reported
Spill Notifier:	Other
Last Inspection:	Not reported
Recommended Penalty:	Penalty Not Recommended
UST Involvement:	False
Remediation Phase:	0
Date Entered In Computer:	6/8/1998
Spill Record Last Update:	3/3/2003
Spiller Name:	AUDREY MAR
Spiller Company:	PROSPERITY SERVICE CORP
Spiller Address:	104 FORSYTH ST
Spiller City,St,Zip:	MANHATTAN, ZZ
Spiller County:	001
Spiller Contact:	AUDREY MAR
Spiller Phone:	(212) 966-5852
Spiller Extention:	Not reported
DEC Region:	2
DER Facility ID:	75304
DEC Memo:	Not reported
Remarks:	tank failure

Material:

Site ID:	81381
Operable Unit ID:	1063675
Operable Unit:	01
Material ID:	321336
Material Code:	0001
Material Name:	#2 Fuel Oil
Case No.:	Not reported
Material FA:	Petroleum
Quantity:	0
Units:	Gallons
Recovered:	No
Resource Affected:	Not reported
Oxygenate:	False

PROSPERITY SERVICE CORP (Continued) **S103238870**

Tank Test:

Site ID:	Not reported
Spill Tank Test:	Not reported
Tank Number:	Not reported
Tank Size:	Not reported
Test Method:	Not reported
Leak Rate:	Not reported
Gross Fail:	Not reported
Modified By:	Not reported
Last Modified:	Not reported
Test Method:	Not reported

HIST LTANKS:

Region of Spill:	2
Spill Number:	9803016
Spill Date:	06/03/1998
Spill Time:	12:00
Spill Cause:	Tank Failure
Resource Affectd:	On Land
Water Affected:	Not reported
Spill Source:	Other Non Commercial/Industrial
Spill Class:	Known release with minimal potential for fire or hazard. DEC Response. Willing Responsible Party. Corrective action taken.
Spill Closed Dt:	/ /
Cleanup Ceased:	/ /
Cleanup Meets Standard:	False
Investigator:	TOMASELLO
Caller Name:	Not reported
Caller Agency:	Not reported
Caller Phone:	Not reported
Caller Extension:	Not reported
Notifier Name:	Not reported
Notifier Agency:	Not reported
Notifier Phone:	Not reported
Notifier Extension:	Not reported
Reported to Department Date:	06/08/98
Reported to Department Time:	10:53
SWIS:	62
Spiller Contact:	AUDREY MAR
Spiller Phone:	(212) 966-5852
Spiller Extention:	Not reported
Spiller Name:	PROSPERITY SERVICE CORP
Spiller Address:	104 FORSYTHE ST
Spiller City,St,Zip:	MANHATTAN
Spiller Cleanup Date:	/ /
Facility Contact:	AUDREY MAR
Facility Phone:	(212) 966-5852
Facility Extention:	Not reported
Spill Notifier:	Other
PBS Number:	Not reported
Last Inspection:	/ /
Recommended Penalty:	Penalty Not Recommended
Enforcement Date:	/ /
Investigation Complete:	/ /
UST Involvement:	False

PROSPERITY SERVICE CORP (Continued) **S103238870**

Date Region Sent Summary to Central Office: / /
Corrective Action Plan Submitted: / /
Date Spill Entered In Computer Data File: 06/08/98
Time Spill Entered In Computer Data File: Not reported
Spill Record Last Update: 06/08/98
Is Updated: False

Tank:
PBS Number: Not reported
Tank Number: Not reported
Tank Size: Not reported
Test Method: Not reported
Leak Rate Failed Tank: Not reported
Gross Leak Rate: Not reported

Material:
Material Class Type: Petroleum
Quantity Spilled: 0
Unkonwn Quantity Spilled: False
Units: Gallons
Quantity Recovered: 0
Unkonwn Quantity Recovered: False
Material: #2 FUEL OIL
Class Type: #2 FUEL OIL
Times Material Entry In File: 24464
CAS Number: Not reported
Last Date: 19941207
DEC Remarks: Not reported
Spill Cause: tank failure

468
NW
1/4-1/2
0.448 mi.
2368 ft.

LITTLE RED SCHOOL HOUSE **LTANKS** **S105997591**
272 6TH AVENUE **N/A**
MANHATTAN, NY

Relative:
Lower

Actual:
20 ft.

LTANKS:
Site ID: 147642
Spill No: 0209396
Spill Date: 12/12/2002
Spill Cause: Tank Test Failure
Spill Source: Institutional, Educational, Gov., Other
Spill Class: Known release that creates potential for fire or hazard. DEC Response. Willing Responsible Party. Corrective action taken.
Spill Closed Dt: 6/30/2006
Facility Addr2: Not reported
Cleanup Ceased: Not reported
Cleanup Meets Standard: False
SWIS: 3101
Investigator: rmpiper
Referred To: Not reported
Reported to Dept: 12/12/2002
CID: 266
Water Affected: Not reported
Spill Notifier: Tank Tester
Last Inspection: Not reported
Recommended Penalty: Penalty Not Recommended
UST Involvement: False

LITTLE RED SCHOOL HOUSE (Continued) **S105997591**

Remediation Phase:	0
Date Entered In Computer:	12/12/2002
Spill Record Last Update:	6/30/2006
Spiller Name:	MICHELLE
Spiller Company:	LITTLE RED SCHOOL HOUSE
Spiller Address:	272 6TH AVENUE
Spiller City,St,Zip:	NEW YORK, NY 10014-
Spiller County:	001
Spiller Contact:	Not reported
Spiller Phone:	Not reported
Spiller Extention:	Not reported
DEC Region:	2
DER Facility ID:	125688
DEC Memo:	Prior to Sept, 2004 data translation this spill Lead_DEC Field was "SAWYER" 7/24/2003-Vought-Conroy Environmental Consultants-631-423-1240 received NFA Request results dated April 30, 2003. Tank repair work included pumping existing fuel from tank, cleaning the tank interior and resealing tank manway. The tank ONLY passed the tightness test after repairs were made (tighness test results provided). Vent and fill line did not pass the test and as a result the fill line was immediately sealed an are scheduled to be replaced. FOr spill closure NYSDEC requires 1)Site Plan 2)borings or endpoints to investigate possiblity of fill pipe impact to subsurface. 1/7/04-Vought-Spill transferred from Vought to Austin. 01/27/04 - Sawyer - Spill transferred from Austin to Sawyer. 11/28/05- DEC Piper sent out another ttf letter in regards to fill and vent line failure to Michele Dekonkoly Thege at 272 6th Ave, NY, NY. Daphne no longer w/ little red school house. 12/28/05- DEC Piper has spoke w/ Steve Russo, rep for Little Red School house. regarding borings. He will look into it. 5/5/06- DEC Piper has left message w/ Steve Russo, rep for Little Red School house. regarding borings, requesting callback and info. 5/11/06- DEC Piper spoke w. Steve. A visit is scheduled for 5/15 at 3:30pm. 5/15/06- DEC Piper responded to site to determine additional work. The 2 x 2 vault to the manway of an UST contained contaminated soil. Once opened the vault eminated vapors. Trap door was sealed with duct tape to prevent vapors intruding into basement classrooms. There is no such evidence that any soil was removed when the fill line was replaced (manifests, analytical , not mentioned in report. DEC instructed LRSH to remediate top of tank and perform borings along fill line. CSL letter sent. 6/6/06- DEC Piper left maessage for John at langan requesting callback. Returning his call. 6/30/06- DEC Piper met w/ John Garvis of Langan and Hydrotech technicians. Contaminated Soil was excavated around manway with a shop vac approx, five gallons. Soil was clean under surface oil staining. Top of tank exposed w/ no indication of overfill to subsurface. Some concrete existed. Hydro tech to epoxy seal manway (2 coats) and concrete around manway. Fill and vent were replaced. No oil staining observed on old fill line entering basement. Closed. See e-docs if warranted.
Remarks:	TANK TO BE INSPECTED AND RETESTED.

Material:

Site ID:	147642
Operable Unit ID:	862512
Operable Unit:	01
Material ID:	516371
Material Code:	0001

LITTLE RED SCHOOL HOUSE (Continued) **S105997591**

Material Name:	#2 Fuel Oil
Case No.:	Not reported
Material FA:	Petroleum
Quantity:	0
Units:	Gallons
Recovered:	No
Resource Affected:	Not reported
Oxygenate:	False

Tank Test:

Site ID:	147642
Spill Tank Test:	1527824
Tank Number:	1
Tank Size:	2000
Test Method:	03
Leak Rate:	0
Gross Fail:	F
Modified By:	Spills
Last Modified:	10/1/2004
Test Method:	Horner EZ Check I or II

---

469 SE 1/4-1/2 0.455 mi. 2400 ft.

APARTMENT BLDG
115 ALLEN ST
MANHATTAN, NY

LTANKS **S104621404**
HIST LTANKS **N/A**
NY Spills

Relative: Lower

Actual: 38 ft.

LTANKS:

Site ID:	235727
Spill No:	0000495
Spill Date:	4/12/2000
Spill Cause:	Tank Failure
Spill Source:	Commercial/Industrial
Spill Class:	Known release that creates potential for fire or hazard. DEC Response. Willing Responsible Party. Corrective action taken.
Spill Closed Dt:	7/14/2003
Facility Addr2:	Not reported
Cleanup Ceased:	Not reported
Cleanup Meets Standard:	False
SWIS:	3101
Investigator:	SMSANGES
Referred To:	Not reported
Reported to Dept:	4/12/2000
CID:	365
Water Affected:	Not reported
Spill Notifier:	Other
Last Inspection:	Not reported
Recommended Penalty:	Penalty Not Recommended
UST Involvement:	False
Remediation Phase:	0
Date Entered In Computer:	4/12/2000
Spill Record Last Update:	8/29/2003
Spiller Name:	MARY HACK
Spiller Company:	APARTMENT BLDG
Spiller Address:	115 ALLEN ST
Spiller City,St,Zip:	MANHATTAN, NY

APARTMENT BLDG (Continued) **S104621404**

Spiller County:	001
Spiller Contact:	MARY HACK
Spiller Phone:	Not reported
Spiller Extention:	Not reported
DEC Region:	2
DER Facility ID:	194171
DEC Memo:	Prior to Sept, 2004 data translation this spill Lead_DEC Field was "SANGESLAND" 7/9/2003 Sangesland spoke with Mark Robbins concerning this site. He wanted to know what DEC would require to close out the spill. Sangesland asked for documentation that spill was properly cleaned. 7/14/2003 William Schachter, Pres of Jackmar Realty sent in copies of receipts from Ace Atlas from 4/12/2000. These receipts show that the site was cleaned on 4/12/2000 on the day the spill occurred. Since this was submitted, no additional work will be required. Spill Closed 7/29/2003 Letter from Petroleum Tank Cleaners says that they responded to the site on 12 April, 2000. Emptied a 275 gal tank and cleaned the surrounding area. Material was placed in 3 drums and disposed of. Mark Salamack PTC
Remarks:	leaking tank contained in the basement - tank is 175 gallon - they will pump out the rest of the oil & absorbant for whats on the floor

Material:

Site ID:	235727
Operable Unit ID:	822222
Operable Unit:	01
Material ID:	288740
Material Code:	0001
Material Name:	#2 Fuel Oil
Case No.:	Not reported
Material FA:	Petroleum
Quantity:	40
Units:	Gallons
Recovered:	No
Resource Affected:	Not reported
Oxygenate:	False

Tank Test:

Site ID:	Not reported
Spill Tank Test:	Not reported
Tank Number:	Not reported
Tank Size:	Not reported
Test Method:	Not reported
Leak Rate:	Not reported
Gross Fail:	Not reported
Modified By:	Not reported
Last Modified:	Not reported
Test Method:	Not reported

HIST LTANKS:

Region of Spill:	2
Spill Number:	0000495
Spill Date:	04/12/2000
Spill Time:	15:50
Spill Cause:	Tank Failure
Resource Affectd:	On Land

APARTMENT BLDG (Continued) **S104621404**

Water Affected:	Not reported
Spill Source:	Other Commercial/Industrial
Spill Class:	Known release that creates potential for fire or hazard. DEC Response. Willing Responsible Party. Corrective action taken.
Spill Closed Dt:	/ /
Cleanup Ceased:	/ /
Cleanup Meets Standard:	False
Investigator:	Not reported
Caller Name:	Not reported
Caller Agency:	Not reported
Caller Phone:	Not reported
Caller Extension:	Not reported
Notifier Name:	Not reported
Notifier Agency:	Not reported
Notifier Phone:	Not reported
Notifier Extension:	Not reported
Reported to Department Date:	04/12/00
Reported to Department Time:	16:23
SWIS:	62
Spiller Contact:	MARY HACK
Spiller Phone:	( ) -
Spiller Extention:	Not reported
Spiller Name:	APARTMENT BLDG
Spiller Address:	115 ALLEN ST
Spiller City,St,Zip:	MANHATTAN, NY
Spiller Cleanup Date:	/ /
Facility Contact:	MARY HACK
Facility Phone:	( ) -
Facility Extention:	Not reported
Spill Notifier:	Other
PBS Number:	Not reported
Last Inspection:	/ /
Recommended Penalty:	Penalty Not Recommended
Enforcement Date:	/ /
Investigation Complete:	/ /
UST Involvement:	False
Date Region Sent Summary to Central Office:	/ /
Corrective Action Plan Submitted:	/ /
Date Spill Entered In Computer Data File:	04/12/00
Time Spill Entered In Computer Data File:	Not reported
Spill Record Last Update:	07/25/00
Is Updated:	False

Tank:

PBS Number:	Not reported
Tank Number:	Not reported
Tank Size:	Not reported
Test Method:	Not reported
Leak Rate Failed Tank:	Not reported
Gross Leak Rate:	Not reported

Material:

Material Class Type:	Petroleum
Quantity Spilled:	40
Unkonwn Quantity Spilled:	False
Units:	Gallons
Quantity Recovered:	0

APARTMENT BLDG (Continued) **S104621404**

Unkonwn Quantity Recovered: False
Material: #2 FUEL OIL
Class Type: #2 FUEL OIL
Times Material Entry In File: 24464
CAS Number: Not reported
Last Date: 19941207
DEC Remarks: Not reported
Spill Cause: leaking tank contained in the basement - tank is 175 gallon - they will pump out the rest of the oil absorbant for whats on the floor

NY Spills:
Site ID: 235728
Facility Addr2: Not reported
Facility ID: 9913178
Spill Number: 9913178
Facility Type: ER
SWIS: 3101
Investigator: MCTIBBE
Referred To: Not reported
Spill Date: 2/20/2000
Reported to Dept: 2/20/2000
CID: 382
Spill Cause: Equipment Failure
Water Affected: Not reported
Spill Source: Private Dwelling
Spill Notifier: Other
Cleanup Ceased: Not reported
Cleanup Meets Std: False
Last Inspection: Not reported
Recommended Penalty: Penalty Not Recommended
UST Trust: False
Spill Class: Known release with minimal potential for fire or hazard. DEC Response. Willing Responsible Party. Corrective action taken.
Spill Closed Dt: 4/6/2000
Remediation Phase: 0
Date Entered In Computer: 2/20/2000
Spill Record Last Update: 4/6/2000
Spiller Name: UNKNOWN
Spiller Company: Not reported
Spiller Address: 1115 ALLEN ST
Spiller City,St,Zip: MANHATTAN, NY
Spiller Company: 001
Contact Name: UNKNOWN
Contact Phone: Not reported
DEC Region: 2
DER Facility ID: 194171
DEC Memo: Prior to Sept, 2004 data translation this spill Lead_DEC Field was "TIBBE" CLEANED BY RP.
Remarks: whistle on vent was not working and oil spilled onto sidewalk. clean up crews are on scene to clean up.

Material:
Site ID: 235728
Operable Unit ID: 1091891
Operable Unit: 01
Material ID: 295037
Material Code: 0001

APARTMENT BLDG (Continued) **S104621404**

Material Name:	#2 Fuel Oil
Case No.:	Not reported
Material FA:	Petroleum
Quantity:	5
Units:	Gallons
Recovered:	5
Resource Affected:	Not reported
Oxygenate:	False

Tank Test:

Site ID:	Not reported
Spill Tank Test:	Not reported
Tank Number:	Not reported
Tank Size:	Not reported
Test Method:	Not reported
Leak Rate:	Not reported
Gross Fail:	Not reported
Modified By:	Not reported
Last Modified:	Not reported
Test Method:	Not reported

---

470 **24 ST MARKS PLACE** **LTANKS** **S104877385**
NE **24 ST MARKS PLACE** **HIST LTANKS** **N/A**
1/4-1/2 **MANHATTAN, NY**
0.455 mi.
2404 ft.

Relative:
Lower

Actual:
36 ft.

LTANKS:

Site ID:	143501
Spill No:	0010130
Spill Date:	12/8/2000
Spill Cause:	Tank Overfill
Spill Source:	Commercial/Industrial
Spill Class:	Known release with minimal potential for fire or hazard. DEC Response. Willing Responsible Party. Corrective action taken.
Spill Closed Dt:	6/13/2003
Facility Addr2:	Not reported
Cleanup Ceased:	Not reported
Cleanup Meets Standard:	False
SWIS:	3101
Investigator:	MXTIPPLE
Referred To:	Not reported
Reported to Dept:	12/8/2000
CID:	389
Water Affected:	Not reported
Spill Notifier:	Responsible Party
Last Inspection:	Not reported
Recommended Penalty:	Penalty Not Recommended
UST Involvement:	False
Remediation Phase:	0
Date Entered In Computer:	12/8/2000
Spill Record Last Update:	6/13/2003
Spiller Name:	CALLER
Spiller Company:	CASTLE OIL
Spiller Address:	290 LOCUST AVE
Spiller City,St,Zip:	BRONX, NY 10454-

24 ST MARKS PLACE (Continued) **S104877385**

Spiller County:	001
Spiller Contact:	JIM CAREY
Spiller Phone:	(718) 579-3414
Spiller Extention:	Not reported
DEC Region:	2
DER Facility ID:	122386
DEC Memo:	Prior to Sept, 2004 data translation this spill Lead_DEC Field was "TIPPLE" E2MIS NOTES: 12/8/00 11:10: APPROX. 1 GALLON UNKNOWN OIL ON APPROX. 150 GALLONS OF WATER. SPILL APPEARS TO BE CONTAINED. 1 LIQUID SAMPLE TAKEN. LAB RESULT RECEIVED 12/8/00 - 2345 HOURS: <1.00 PPM 12/13/00 - 1430 HOURS: CLEANUP COMPLETED BY DOUBLE WASHING THE STRUCTURE WITH SLIX. LIQUIDS WERE REMOVED BY TANKER, AND SOLIDS WERE REMOVED BY VACTOR. NO LEAKING COMPANY EQUIPMENT. INCIDENT IS CLOSED.
Remarks:	caller reporting a spill of material from a tank overfill clean up in the process and no callback necessary

Material:

Site ID:	143501
Operable Unit ID:	831095
Operable Unit:	01
Material ID:	544047
Material Code:	0001
Material Name:	#2 Fuel Oil
Case No.:	Not reported
Material FA:	Petroleum
Quantity:	30
Units:	Gallons
Recovered:	30
Resource Affected:	Not reported
Oxygenate:	False

Tank Test:

Site ID:	Not reported
Spill Tank Test:	Not reported
Tank Number:	Not reported
Tank Size:	Not reported
Test Method:	Not reported
Leak Rate:	Not reported
Gross Fail:	Not reported
Modified By:	Not reported
Last Modified:	Not reported
Test Method:	Not reported

HIST LTANKS:

Region of Spill:	2
Spill Number:	0010130
Spill Date:	12/08/2000
Spill Time:	11:00
Spill Cause:	Tank Overfill
Resource Affectd:	On Land
Water Affected:	Not reported
Spill Source:	Other Commercial/Industrial
Spill Class:	Known release with minimal potential for fire or hazard. DEC Response. Willing Responsible Party. Corrective action taken.
Spill Closed Dt:	/ /

24 ST MARKS PLACE (Continued) **S104877385**

Cleanup Ceased: / /
Cleanup Meets Standard: False
Investigator: TIPPLE
Caller Name: Not reported
Caller Agency: Not reported
Caller Phone: Not reported
Caller Extension: Not reported
Notifier Name: Not reported
Notifier Agency: Not reported
Notifier Phone: Not reported
Notifier Extension: Not reported
Reported to Department Date: 12/08/00
Reported to Department Time: 12:32
SWIS: 62
Spiller Contact: JIM CAREY
Spiller Phone: (718) 579-3414
Spiller Extention: Not reported
Spiller Name: CASTLE OIL
Spiller Address: 290 LOCUST AVE
Spiller City,St,Zip: BRONX, NY 10454-
Spiller Cleanup Date: / /
Facility Contact: CALLER
Facility Phone: ( ) -
Facility Extention: Not reported
Spill Notifier: Responsible Party
PBS Number: Not reported
Last Inspection: / /
Recommended Penalty: Penalty Not Recommended
Enforcement Date: / /
Investigation Complete: / /
UST Involvement: False
Date Region Sent Summary to Central Office: / /
Corrective Action Plan Submitted: / /
Date Spill Entered In Computer Data File: 12/08/00
Time Spill Entered In Computer Data File: Not reported
Spill Record Last Update: 01/02/02
Is Updated: True

Tank:
PBS Number: Not reported
Tank Number: Not reported
Tank Size: Not reported
Test Method: Not reported
Leak Rate Failed Tank: Not reported
Gross Leak Rate: Not reported

Material:
Material Class Type: Petroleum
Quantity Spilled: 30
Unkonwn Quantity Spilled: False
Units: Gallons
Quantity Recovered: 30
Unkonwn Quantity Recovered: False
Material: #2 FUEL OIL
Class Type: #2 FUEL OIL
Times Material Entry In File: 24464
CAS Number: Not reported

24 ST MARKS PLACE (Continued) **S104877385**

Last Date: 19941207
DEC Remarks: E2MIS NOTES: 12/8/00 11:10: APPROX. 1 GALLON UNKNOWN OIL ON APPROX. 150 GALLONS OF WATER. SPILL APPEARS TO BE CONTAINED. 1 LIQUID SAMPLE TAKEN. LAB RESULT RECEIVED 12/8/00 - 2345 HOURS: <1.00 PPM 12/13/00 - 1430 HOURS: CLEANUP COMPLETED BY DOUBLE WASHING THE STRUCTURE WITH SLIX. LIQUIDS WERE REMOVED BY TANKER, AND SOLIDS WERE REMOVED BY VACTOR. NO LEAKING COMPANY EQUIPMENT. INCIDENT IS CLOSED.
Spill Cause: caller reporting a spill of material from a tank overfill clean up in the process and no callback necessary

---

471 WNW 1/4-1/2 0.461 mi. 2434 ft. **LITTLE RED SCHOOL HOUSE** **LTANKS** **S105997589**
40 CHARLTON STREET **N/A**
MANHATTAN, NY

Relative: Lower

Actual: 21 ft.

LTANKS:

Site ID:	322090
Spill No:	0209395
Spill Date:	12/12/2002
Spill Cause:	Tank Test Failure
Spill Source:	Institutional, Educational, Gov., Other
Spill Class:	Known release with minimal potential for fire or hazard. DEC Response. Willing Responsible Party. Corrective action taken.
Spill Closed Dt:	7/24/2003
Facility Addr2:	Not reported
Cleanup Ceased:	Not reported
Cleanup Meets Standard:	False
SWIS:	3101
Investigator:	JBVOUGHT
Referred To:	Not reported
Reported to Dept:	12/12/2002
CID:	266
Water Affected:	Not reported
Spill Notifier:	Tank Tester
Last Inspection:	Not reported
Recommended Penalty:	Penalty Not Recommended
UST Involvement:	False
Remediation Phase:	0
Date Entered In Computer:	12/12/2002
Spill Record Last Update:	7/24/2003
Spiller Name:	MICHELLE
Spiller Company:	LITTLE RED SCHOOL HOUSE
Spiller Address:	40 CHARLTON STREET
Spiller City,St,Zip:	NEW YORK, NY 10014-
Spiller County:	001
Spiller Contact:	Not reported
Spiller Phone:	Not reported
Spiller Extention:	Not reported
DEC Region:	2
DER Facility ID:	259469
DEC Memo:	Prior to Sept, 2004 data translation this spill Lead_DEC Field was "VOUGHT" 5/1/2003-Vought-Spoke with William Conroy (631-423-1240) who is consultant for property. NFA request has been prepared for 0209395 and 0209396 and reports will be sent to NYSDEC. Conroy requesting NFA letter sent to him. 7/24/2003-Vought-Received report from Conroy Environmental Consultants. Tank is a 1500-gallon AST in basement encased in concrete vault. Tightness test indicated leak was in a dry

LITTLE RED SCHOOL HOUSE (Continued) **S105997589**

portion of the tank. Petroleum Tank Cleaners was hired and pumped fuel from tank, cleaned tank interior, removed and resealed manhole cover, repaired broken vent line and petrometer connection. Tank passed tightness test once repairs were completed (tightness test results sent to NYSDEC). Spill closed by Vought.

Remarks: TANK IS AN ABOVE GROUND TANK. TO BE EVALUATED AND RETESTED.

Material:

Site ID:	322090
Operable Unit ID:	862511
Operable Unit:	01
Material ID:	516370
Material Code:	0001
Material Name:	#2 Fuel Oil
Case No.:	Not reported
Material FA:	Petroleum
Quantity:	0
Units:	Gallons
Recovered:	No
Resource Affected:	Not reported
Oxygenate:	False

Tank Test:

Site ID:	322090
Spill Tank Test:	1527823
Tank Number:	1
Tank Size:	1500
Test Method:	03
Leak Rate:	0
Gross Fail:	F
Modified By:	Spills
Last Modified:	10/1/2004
Test Method:	Horner EZ Check I or II

---

472 **61 EAST 7TH ST** **LTANKS** **S104503153**
ENE **61 EAST 7TH ST** **NY Spills** **N/A**
1/4-1/2 **MANHATTEN, NY** **NY Hist Spills**
0.463 mi.
2446 ft.

Relative:
Lower

Actual:
31 ft.

LTANKS:

Site ID:	342871
Spill No:	0500005
Spill Date:	4/1/2005
Spill Cause:	Tank Overfill
Spill Source:	Institutional, Educational, Gov., Other
Spill Class:	Known release with minimal potential for fire or hazard. DEC Response. Willing Responsible Party. Corrective action taken.
Spill Closed Dt:	1/9/2006
Facility Addr2:	Not reported
Cleanup Ceased:	Not reported
Cleanup Meets Standard:	False
SWIS:	3101
Investigator:	rvketani
Referred To:	Not reported
Reported to Dept:	4/1/2005

61 EAST 7TH ST (Continued) **S104503153**

CID:	444
Water Affected:	Not reported
Spill Notifier:	Other
Last Inspection:	Not reported
Recommended Penalty:	Penalty Not Recommended
UST Involvement:	False
Remediation Phase:	0
Date Entered In Computer:	4/1/2005
Spill Record Last Update:	1/9/2006
Spiller Name:	MIKE
Spiller Company:	BRIDGE TRANSPORTATION
Spiller Address:	Not reported
Spiller City,St,Zip:	ZZ
Spiller County:	001
Spiller Contact:	MIKE
Spiller Phone:	(718) 369-6016
Spiller Extention:	Not reported
DEC Region:	2
DER Facility ID:	289236
DEC Memo:	4/4/05 Sawyer noted on fax report that PTC responded, 2 bags of speedy dry, 1 gallon///Tipple updating database//// Tipple called property owner Mike at 908-355-9270, his supers are currently on vacation, he has had no complaints of odors, the Supers will contact DEC once they return from vacation.... 10/27/05 - Raphael Ketani. I wanted to close out the case, but there were no notes indicating that the spill had been cleaned up - despite 1 gal. being listed above. I called up Diana Parker at PTC ((718) 624-4842) and she told me that the total cost of the spill cleanup was $15,000. She said oil spilled onto the floor of the building and 30 drums of material were taken away. She said Bridge Transportation did the removal of the drummed material and PTC did the cleanup and took end point samples. I asked Ms. Parker for the documents verifying the cleanup. She said she would FAX them to me by next week. 1/5/06 - Raphael Ketani. I called up Ms. Parker again and told her to send me the cleanup documentation as I had previously requested. She said she would FAX it. I received the FAXed documentation regarding soil removal and site cleanup. Based upon the documentation, I am closing the case.
Remarks:	TANK OVERFILL CAUSED BY BRIDGE TRANSPORTATION

Material:

Site ID:	342871
Operable Unit ID:	1101563
Operable Unit:	01
Material ID:	581766
Material Code:	0001
Material Name:	#2 Fuel Oil
Case No.:	Not reported
Material FA:	Petroleum
Quantity:	Not reported
Units:	Gallons
Recovered:	No
Resource Affected:	Not reported
Oxygenate:	False

Tank Test:

Site ID:	Not reported

61 EAST 7TH ST (Continued) **S104503153**

Spill Tank Test:	Not reported
Tank Number:	Not reported
Tank Size:	Not reported
Test Method:	Not reported
Leak Rate:	Not reported
Gross Fail:	Not reported
Modified By:	Not reported
Last Modified:	Not reported
Test Method:	Not reported

NY Spills:

Site ID:	119812
Facility Addr2:	Not reported
Facility ID:	9701858
Spill Number:	9701858
Facility Type:	ER
SWIS:	3101
Investigator:	TOMASELLO
Referred To:	Not reported
Spill Date:	5/13/1997
Reported to Dept:	5/13/1997
CID:	297
Spill Cause:	Equipment Failure
Water Affected:	Not reported
Spill Source:	Commercial/Industrial
Spill Notifier:	Responsible Party
Cleanup Ceased:	Not reported
Cleanup Meets Std:	False
Last Inspection:	Not reported
Recommended Penalty:	Penalty Not Recommended
UST Trust:	False
Spill Class:	Known release with minimal potential for fire or hazard. DEC Response. Willing Responsible Party. Corrective action taken.
Spill Closed Dt:	2/25/2003
Remediation Phase:	0
Date Entered In Computer:	5/13/1997
Spill Record Last Update:	2/25/2003
Spiller Name:	MIKE HELFONT
Spiller Company:	MYSTIC TRANSPORTATION
Spiller Address:	1901 STEINWAY ST
Spiller City,St,Zip:	ASTORIA, NY 11105-
Spiller Company:	001
Contact Name:	MIKE HELFONT
Contact Phone:	(718) 932-9075
DEC Region:	2
DER Facility ID:	104062
DEC Memo:	Not reported
Remarks:	DRIVER WAS DELIVERING OIL TO THE ABOVE APARTMENT BUILDING AND THE NOZZLE CAME LOOSE FROM THE FILL PIPE AND SPILLED ONTO THE GROUND - THEY ARE CLEANING THE SPILL NOW

Material:

Site ID:	119812
Operable Unit ID:	1044461
Operable Unit:	01
Material ID:	334796

61 EAST 7TH ST (Continued) **S104503153**

Material Code:	0002
Material Name:	#4 Fuel Oil
Case No.:	Not reported
Material FA:	Petroleum
Quantity:	5
Units:	Gallons
Recovered:	No
Resource Affected:	Not reported
Oxygenate:	False

Tank Test:

Site ID:	Not reported
Spill Tank Test:	Not reported
Tank Number:	Not reported
Tank Size:	Not reported
Test Method:	Not reported
Leak Rate:	Not reported
Gross Fail:	Not reported
Modified By:	Not reported
Last Modified:	Not reported
Test Method:	Not reported

NY Hist Spills:

Region of Spill:	2
Spill Number:	9701858
Investigator:	TOMASELLO
Caller Name:	Not reported
Caller Agency:	Not reported
Caller Phone:	Not reported
Notifier Name:	Not reported
Notifier Agency:	Not reported
Notifier Phone:	Not reported
Spill Date/Time:	05/13/1997 07:50
Reported to Dept Date/Time:	05/13/97 07:51
SWIS:	62
Spiller Name:	MYSTIC TRANSPORTATION
Spiller Contact:	MIKE HELFONT
Spiller Phone:	(718) 932-9075
Spiller Contact:	MIKE HELFONT
Spiller Phone:	(718) 932-9075
Spiller Address:	1901 STEINWAY ST
Spiller City,St,Zip:	ASTORIA, NY 11105-
Spill Cause:	Equipment Failure
Reported to Dept:	On Land
Water Affected:	Not reported
Spill Source:	01
Spill Notifier:	Responsible Party
PBS Number:	Not reported
Cleanup Ceased:	/ /
Cleanup Meets Std:	False
Last Inspection:	/ /
Recommended Penalty:	Penalty Not Recommended
Spiller Cleanup Dt:	/ /
Enforcement Date:	/ /
Invstgn Complete:	/ /

61 EAST 7TH ST (Continued) **S104503153**

UST Involvement: False
Spill Class: Known release with minimal potential for fire or hazard. DEC Response. Willing Responsible Party. Corrective action taken.
Spill Closed Dt: / /
Corrective Action Plan Submitted: / /
Date Region Sent Summary to Central Office: / /
Date Spill Entered In Computer Data File: 05/13/97
Date Spill Entered In Computer Data File: Not reported
Update Date: 05/15/97
Is Updated: False

Tank:
PBS Number: Not reported
Tank Number: Not reported
Tank Size: Not reported
Test Method: Not reported
Leak Rate Failed Tank: Not reported
Gross Leak Rate: Not reported

Material:
Material Class Type: Petroleum
Quantity Spilled: 5
Unkonwn Quantity Spilled: False
Units: Gallons
Quantity Recovered: 0
Unkonwn Quantity Recovered: False
Material: #4 FUEL OIL
Class Type: #4 FUEL OIL
Times Material Entry In File: 1751
CAS Number: Not reported
Last Date: 19941205
DEC Remarks: Not reported
Remark: DRIVER WAS DELIVERING OIL TO THE ABOVE APARTMENT BUILDING AND THE NOZZLE CAME LOOSE FROM THE FILL PIPE AND SPILLED ONTO THE GROUND - THEY ARE CLEANING THE SPILL NOW

BJ473 **APARTMENT BUILDING** **LTANKS** **S102662915**
NW **6 BEDFORD ST** **HIST LTANKS** **N/A**
1/4-1/2 **MANHATTAN, NY**
0.466 mi.
2458 ft. **Site 1 of 3 in cluster BJ**

Relative:
Lower

Actual:
19 ft.

LTANKS:
Site ID: 60303
Spill No: 9700593
Spill Date: 4/14/1997
Spill Cause: Tank Overfill
Spill Source: Private Dwelling
Spill Class: Known release with minimal potential for fire or hazard. DEC Response. Willing Responsible Party. Corrective action taken.
Spill Closed Dt: 4/14/1997
Facility Addr2: Not reported
Cleanup Ceased: Not reported
Cleanup Meets Standard: False
SWIS: 3101
Investigator: SMMARTIN
Referred To: Not reported
Reported to Dept: 4/14/1997
CID: 365

APARTMENT BUILDING (Continued) **S102662915**

Water Affected:	Not reported
Spill Notifier:	Responsible Party
Last Inspection:	Not reported
Recommended Penalty:	Penalty Not Recommended
UST Involvement:	False
Remediation Phase:	0
Date Entered In Computer:	4/14/1997
Spill Record Last Update:	4/15/1997
Spiller Name:	ROBERT CABASSA
Spiller Company:	M & B TRUCKING
Spiller Address:	320 COSTER ST
Spiller City,St,Zip:	BRONX, NY 10474-
Spiller County:	001
Spiller Contact:	SUPERINTENDENT - ANTHONY
Spiller Phone:	(212) 989-0821
Spiller Extention:	Not reported
DEC Region:	2
DER Facility ID:	58888
DEC Memo:	Prior to Sept, 2004 data translation this spill Lead_DEC Field was "MARTINKAT"
Remarks:	TANK OVERFILL BY DRIVER ONTO SIDEWALK - USED RAGS & SPEEDIDRY FOR CLEAN UP

Material:

Site ID:	60303
Operable Unit ID:	1043328
Operable Unit:	01
Material ID:	337186
Material Code:	0001
Material Name:	#2 Fuel Oil
Case No.:	Not reported
Material FA:	Petroleum
Quantity:	5
Units:	Gallons
Recovered:	5
Resource Affected:	Not reported
Oxygenate:	False

Tank Test:

Site ID:	Not reported
Spill Tank Test:	Not reported
Tank Number:	Not reported
Tank Size:	Not reported
Test Method:	Not reported
Leak Rate:	Not reported
Gross Fail:	Not reported
Modified By:	Not reported
Last Modified:	Not reported
Test Method:	Not reported

HIST LTANKS:

Region of Spill:	2
Spill Number:	9700593
Spill Date:	04/14/1997
Spill Time:	09:30

APARTMENT BUILDING (Continued) **S102662915**

Spill Cause:	Tank Overfill
Resource Affectd:	On Land
Water Affected:	Not reported
Spill Source:	Private Dwelling
Spill Class:	Known release with minimal potential for fire or hazard. DEC Response. Willing Responsible Party. Corrective action taken.
Spill Closed Dt:	04/14/97
Cleanup Ceased:	/ /
Cleanup Meets Standard:	False
Investigator:	MARTINKAT
Caller Name:	Not reported
Caller Agency:	Not reported
Caller Phone:	Not reported
Caller Extension:	Not reported
Notifier Name:	Not reported
Notifier Agency:	Not reported
Notifier Phone:	Not reported
Notifier Extension:	Not reported
Reported to Department Date:	04/14/97
Reported to Department Time:	09:53
SWIS:	62
Spiller Contact:	SUPERINTENDENT - ANTHONY
Spiller Phone:	(212) 989-0821
Spiller Extention:	Not reported
Spiller Name:	M & B TRUCKING
Spiller Address:	320 COSTER ST
Spiller City,St,Zip:	BRONX, NY 10474-
Spiller Cleanup Date:	/ /
Facility Contact:	ROBERT CABASSA
Facility Phone:	(718) 328-3275
Facility Extention:	Not reported
Spill Notifier:	Responsible Party
PBS Number:	Not reported
Last Inspection:	/ /
Recommended Penalty:	Penalty Not Recommended
Enforcement Date:	/ /
Investigation Complete:	/ /
UST Involvement:	False
Date Region Sent Summary to Central Office:	/ /
Corrective Action Plan Submitted:	/ /
Date Spill Entered In Computer Data File:	04/14/97
Time Spill Entered In Computer Data File:	Not reported
Spill Record Last Update:	04/15/97
Is Updated:	False

Tank:

PBS Number:	Not reported
Tank Number:	Not reported
Tank Size:	Not reported
Test Method:	Not reported
Leak Rate Failed Tank:	Not reported
Gross Leak Rate:	Not reported

Material:

Material Class Type:	Petroleum
Quantity Spilled:	5
Unkonwn Quantity Spilled:	False

APARTMENT BUILDING (Continued) **S102662915**

Units: Gallons
Quantity Recovered: 5
Unkonwn Quantity Recovered: False
Material: #2 FUEL OIL
Class Type: #2 FUEL OIL
Times Material Entry In File: 24464
CAS Number: Not reported
Last Date: 19941207
DEC Remarks: Not reported
Spill Cause: TANK OVERFILL BY DRIVER ONTO SIDEWALK - USED RAGS SPEEDIDRY FOR CLEAN UP

---

474 **85-09 1ST AVENUE** **LTANKS** **S100145146**
East **85-09 1ST AVENUE** **HIST LTANKS** **N/A**
1/4-1/2 **NEW YORK CITY, NY**
0.470 mi.
2483 ft.

Relative:
Lower

Actual:
28 ft.

LTANKS:
Site ID: 170432
Spill No: 8802622
Spill Date: 6/22/1988
Spill Cause: Tank Test Failure
Spill Source: Institutional, Educational, Gov., Other
Spill Class: Known release that creates potential for fire or hazard. DEC Response. Willing Responsible Party. Corrective action taken.
Spill Closed Dt: 9/30/1992
Facility Addr2: Not reported
Cleanup Ceased: 9/30/1992
Cleanup Meets Standard: False
SWIS: 4101
Investigator: BATTISTA
Referred To: Not reported
Reported to Dept: 6/22/1988
CID: Not reported
Water Affected: Not reported
Spill Notifier: Tank Tester
Last Inspection: Not reported
Recommended Penalty: Penalty Not Recommended
UST Involvement: False
Remediation Phase: 0
Date Entered In Computer: 6/27/1988
Spill Record Last Update: 5/12/1994
Spiller Name: Not reported
Spiller Company: Not reported
Spiller Address: Not reported
Spiller City,St,Zip: CONT LARRY, OR BOB ABROMA
Spiller County: 001
Spiller Contact: Not reported
Spiller Phone: Not reported
Spiller Extention: Not reported
DEC Region: 2
DER Facility ID: 143404
DEC Memo: Not reported
Remarks: COULDN'T STABILIZE IN STAND PIPE.

Material:
Site ID: 170432

85-09 1ST AVENUE (Continued) **S100145146**

Operable Unit ID: 917954
Operable Unit: 01
Material ID: 458190
Material Code: 0001
Material Name: #2 Fuel Oil
Case No.: Not reported
Material FA: Petroleum
Quantity: -1
Units: Gallons
Recovered: No
Resource Affected: Not reported
Oxygenate: False

Tank Test:
Site ID: 170432
Spill Tank Test: 1534171
Tank Number: Not reported
Tank Size: 0
Test Method: 00
Leak Rate: 0
Gross Fail: Not reported
Modified By: Spills
Last Modified: 10/1/2004
Test Method: Unknown

HIST LTANKS:
Region of Spill: 2
Spill Number: 8802622
Spill Date: 06/22/1988
Spill Time: 12:00
Spill Cause: Tank Test Failure
Resource Affectd: Groundwater
Water Affected: Not reported
Spill Source: Other Non Commercial/Industrial
Spill Class: Known release that creates potential for fire or hazard. DEC Response. Willing Responsible Party. Corrective action taken.
Spill Closed Dt: 09/30/92
Cleanup Ceased: 09/30/92
Cleanup Meets Standard: False
Investigator: BATTISTA
Caller Name: Not reported
Caller Agency: Not reported
Caller Phone: Not reported
Caller Extension: Not reported
Notifier Name: Not reported
Notifier Agency: Not reported
Notifier Phone: Not reported
Notifier Extension: Not reported
Reported to Department Date: 06/22/88
Reported to Department Time: 15:17
SWIS: 63
Spiller Contact: Not reported
Spiller Phone: Not reported
Spiller Extention: Not reported
Spiller Name: Not reported

85-09 1ST AVENUE (Continued) **S100145146**

Spiller Address: Not reported
Spiller City,St,Zip: CONT LARRY, OR BOB ABROMA
Spiller Cleanup Date: / /
Facility Contact: Not reported
Facility Phone: (718) 852-6802
Facility Extention: Not reported
Spill Notifier: Tank Tester
PBS Number: Not reported
Last Inspection: / /
Recommended Penalty: Penalty Not Recommended
Enforcement Date: / /
Investigation Complete: / /
UST Involvement: False
Date Region Sent Summary to Central Office: / /
Corrective Action Plan Submitted: / /
Date Spill Entered In Computer Data File: 06/27/88
Time Spill Entered In Computer Data File: Not reported
Spill Record Last Update: 05/12/94
Is Updated: False

Tank:
PBS Number: Not reported
Tank Number: Not reported
Tank Size: 0
Test Method: Not reported
Leak Rate Failed Tank: 0.00
Gross Leak Rate: Not reported

Material:
Material Class Type: Petroleum
Quantity Spilled: -1
Unkonwn Quantity Spilled: False
Units: Gallons
Quantity Recovered: 0
Unkonwn Quantity Recovered: False
Material: #2 FUEL OIL
Class Type: #2 FUEL OIL
Times Material Entry In File: 24464
CAS Number: Not reported
Last Date: 19941207
DEC Remarks: / / : PUMP OUT TANK, INTERNALLY INSPECT.
Spill Cause: COULDN T STABILIZE IN STAND PIPE.

---

475 SSW 1/4-1/2 0.480 mi. 2532 ft.

CON EDISON - CANAL ST. WORKS MGP **Manufactured Gas Plants** **1008408208**
CANAL STREET **N/A**
NEW YORK, NY 10013

Relative: Lower

Actual: 14 ft.

Manufactured Gas Plants:
No additional information available

476
South
1/4-1/2
0.483 mi.
2549 ft.

CON EDISON - HESTER ST. GAS WORKS MGP
HESTER STREET
NEW YORK, NY 10002

Manufactured Gas Plants **1008407991**
N/A

Relative:
Lower

Actual:
37 ft.

Manufactured Gas Plants:
No additional information available

477
NNE
1/4-1/2
0.488 mi.
2577 ft.

30 EAST 9TH ST
MANHATTAN, NY

LTANKS **S104620009**
HIST LTANKS **N/A**

Relative:
Lower

Actual:
33 ft.

LTANKS:

Site ID:	163694
Spill No:	9814449
Spill Date:	3/3/1999
Spill Cause:	Tank Failure
Spill Source:	Private Dwelling
Spill Class:	Known release with minimal potential for fire or hazard. DEC Response. Willing Responsible Party. Corrective action taken.
Spill Closed Dt:	3/23/1999
Facility Addr2:	Not reported
Cleanup Ceased:	Not reported
Cleanup Meets Standard:	False
SWIS:	3101
Investigator:	MCTIBBE
Referred To:	Not reported
Reported to Dept:	3/3/1999
CID:	270
Water Affected:	Not reported
Spill Notifier:	Affected Persons
Last Inspection:	Not reported
Recommended Penalty:	Penalty Not Recommended
UST Involvement:	False
Remediation Phase:	0
Date Entered In Computer:	3/3/1999
Spill Record Last Update:	5/20/2002
Spiller Name:	MIKE WEXLER
Spiller Company:	NEW BEDFORD
Spiller Address:	30 EAST 9TH ST
Spiller City,St,Zip:	MANHATTAN, NY
Spiller County:	001
Spiller Contact:	MIKE WEXLER
Spiller Phone:	(212) 674-6123
Spiller Extention:	Not reported
DEC Region:	2
DER Facility ID:	138062
DEC Memo:	Prior to Sept, 2004 data translation this spill Lead_DEC Field was "TIBBE" SPOKE WITH JOE OF NY HEATING, APPROX 10 GLS. SPILLED ONTO THE TANK ROOM. CONTAINED. 2:15. 3/4/1999 APPEARS TO BE DIRT FLOOR. TANK CLEANED. ROOM BEING CLEANED. TANK TO BE REMOVED AND REPLACE ACCORDING TO SUPERINTENDANT. 3/17/1999 REINSPECTED. NOT DIRT FLOOR. COMNCRETE FLOOR. FLOOR WILL BE CLEANED BETTER.
Remarks:	while making a delivery the tank developed a leak . clean up crew on the way

(Continued) **S104620009**

Material:
Site ID: 163694
Operable Unit ID: 1075491
Operable Unit: 01
Material ID: 311136
Material Code: 0003
Material Name: #6 Fuel Oil
Case No.: Not reported
Material FA: Petroleum
Quantity: 0
Units: Gallons
Recovered: No
Resource Affected: Not reported
Oxygenate: False

Tank Test:
Site ID: Not reported
Spill Tank Test: Not reported
Tank Number: Not reported
Tank Size: Not reported
Test Method: Not reported
Leak Rate: Not reported
Gross Fail: Not reported
Modified By: Not reported
Last Modified: Not reported
Test Method: Not reported

HIST LTANKS:
Region of Spill: 2
Spill Number: 9814449
Spill Date: 03/03/1999
Spill Time: 13:30
Spill Cause: Tank Failure
Resource Affectd: On Land
Water Affected: Not reported
Spill Source: Private Dwelling
Spill Class: Known release with minimal potential for fire or hazard. DEC Response. Willing Responsible Party. Corrective action taken.
Spill Closed Dt: / /
Cleanup Ceased: / /
Cleanup Meets Standard: False
Investigator: TIBBE
Caller Name: Not reported
Caller Agency: Not reported
Caller Phone: Not reported
Caller Extension: Not reported
Notifier Name: Not reported
Notifier Agency: Not reported
Notifier Phone: Not reported
Notifier Extension: Not reported
Reported to Department Date: 03/03/99
Reported to Department Time: 14:01
SWIS: 62
Spiller Contact: MIKE WEXLER
Spiller Phone: (212) 674-6123

(Continued) **S104620009**

Spiller Extention: Not reported
Spiller Name: NEW BEDFORD
Spiller Address: 30 EAST 9TH ST
Spiller City,St,Zip: MANHATTAN, NY
Spiller Cleanup Date: / /
Facility Contact: MIKE WEXLER
Facility Phone: (212) 674-6123
Facility Extention: Not reported
Spill Notifier: Affected Persons
PBS Number: 2-289752
Last Inspection: / /
Recommended Penalty: Penalty Not Recommended
Enforcement Date: / /
Investigation Complete: / /
UST Involvement: False
Date Region Sent Summary to Central Office: / /
Corrective Action Plan Submitted: / /
Date Spill Entered In Computer Data File: 03/03/99
Time Spill Entered In Computer Data File: Not reported
Spill Record Last Update: 03/03/99
Is Updated: False

Tank:
PBS Number: Not reported
Tank Number: Not reported
Tank Size: Not reported
Test Method: Not reported
Leak Rate Failed Tank: Not reported
Gross Leak Rate: Not reported

Material:
Material Class Type: Petroleum
Quantity Spilled: 0
Unkonwn Quantity Spilled: True
Units: Gallons
Quantity Recovered: 0
Unkonwn Quantity Recovered: False
Material: #6 FUEL OIL
Class Type: #6 FUEL OIL
Times Material Entry In File: 2190
CAS Number: Not reported
Last Date: 19940728
DEC Remarks: SPOKE WITH JOE OF NY HEATING, APPROX 10 GLS. SPILLED ONTO THE TANK ROOM. CONTAINED. 2:15.
Spill Cause: while making a delivery the tank developed a leak . clean up crew on the way

---

BJ478 **31-45 DOWNING STREET** **LTANKS** **S104275519**
NW **31-45 DOWNING STREET** **HIST LTANKS** **N/A**
1/4-1/2 **NEW YORK CITY, NY**
0.490 mi.
2587 ft. **Site 2 of 3 in cluster BJ**

Relative:
Lower

Actual:
18 ft.

LTANKS:
Site ID: 249028
Spill No: 8804015
Spill Date: 8/6/1988
Spill Cause: Tank Test Failure
Spill Source: Commercial/Industrial

31-45 DOWNING STREET (Continued) **S104275519**

Spill Class:	Known release with minimal potential for fire or hazard. DEC Response. Willing Responsible Party. Corrective action taken.
Spill Closed Dt:	10/2/1992
Facility Addr2:	Not reported
Cleanup Ceased:	10/2/1992
Cleanup Meets Standard:	False
SWIS:	4101
Investigator:	BATTISTA
Referred To:	Not reported
Reported to Dept:	8/6/1988
CID:	Not reported
Water Affected:	Not reported
Spill Notifier:	Tank Tester
Last Inspection:	Not reported
Recommended Penalty:	Penalty Not Recommended
UST Involvement:	False
Remediation Phase:	0
Date Entered In Computer:	8/22/1988
Spill Record Last Update:	5/12/1994
Spiller Name:	Not reported
Spiller Company:	MUNZEMAIER BAKERY
Spiller Address:	166-03 24TH RD
Spiller City,St,Zip:	FLUSHING, NY
Spiller County:	001
Spiller Contact:	Not reported
Spiller Phone:	Not reported
Spiller Extention:	Not reported
DEC Region:	2
DER Facility ID:	204202
DEC Memo:	Not reported
Remarks:	5K TANK FAILED WITH A LEAK RATE OF -0.321GPH, WILL EXCAVATE, ISOLATE AND RETEST.

Material:

Site ID:	249028
Operable Unit ID:	921177
Operable Unit:	01
Material ID:	459538
Material Code:	0001
Material Name:	#2 Fuel Oil
Case No.:	Not reported
Material FA:	Petroleum
Quantity:	-1
Units:	Not reported
Recovered:	No
Resource Affected:	Not reported
Oxygenate:	False

Tank Test:

Site ID:	249028
Spill Tank Test:	1534413
Tank Number:	Not reported
Tank Size:	0
Test Method:	00
Leak Rate:	0
Gross Fail:	Not reported

31-45 DOWNING STREET (Continued) **S104275519**

Modified By: Spills
Last Modified: 10/1/2004
Test Method: Unknown

HIST LTANKS:
Region of Spill: 2
Spill Number: 8804015
Spill Date: 08/06/1988
Spill Time: 13:00
Spill Cause: Tank Test Failure
Resource Affectd: Groundwater
Water Affected: Not reported
Spill Source: Other Commercial/Industrial
Spill Class: Known release with minimal potential for fire or hazard. DEC Response. Willing Responsible Party. Corrective action taken.
Spill Closed Dt: 10/02/92
Cleanup Ceased: 10/02/92
Cleanup Meets Standard: False
Investigator: BATTISTA
Caller Name: Not reported
Caller Agency: Not reported
Caller Phone: Not reported
Caller Extension: Not reported
Notifier Name: Not reported
Notifier Agency: Not reported
Notifier Phone: Not reported
Notifier Extension: Not reported
Reported to Department Date: 08/06/88
Reported to Department Time: 13:05
SWIS: 63
Spiller Contact: Not reported
Spiller Phone: Not reported
Spiller Extention: Not reported
Spiller Name: MUNZEMAIER BAKERY
Spiller Address: 166-03 24TH RD
Spiller City,St,Zip: FLUSHING, NY
Spiller Cleanup Date: / /
Facility Contact: Not reported
Facility Phone: Not reported
Facility Extention: Not reported
Spill Notifier: Tank Tester
PBS Number: 2-213918
Last Inspection: / /
Recommended Penalty: Penalty Not Recommended
Enforcement Date: / /
Investigation Complete: / /
UST Involvement: False
Date Region Sent Summary to Central Office: / /
Corrective Action Plan Submitted: / /
Date Spill Entered In Computer Data File: 08/22/88
Time Spill Entered In Computer Data File: Not reported
Spill Record Last Update: 05/12/94
Is Updated: False

Tank:

31-45 DOWNING STREET (Continued) **S104275519**

PBS Number: Not reported
Tank Number: Not reported
Tank Size: 0
Test Method: Not reported
Leak Rate Failed Tank: 0.00
Gross Leak Rate: Not reported

Material:
Material Class Type: Petroleum
Quantity Spilled: -1
Unkonwn Quantity Spilled: False
Units: Not reported
Quantity Recovered: 0
Unkonwn Quantity Recovered: False
Material: #2 FUEL OIL
Class Type: #2 FUEL OIL
Times Material Entry In File: 24464
CAS Number: Not reported
Last Date: 19941207
DEC Remarks: / / : 31 2 0 9 4 3 12/872 2-060887 0014100/00+ P 31 2 0 9 4 3 12/872 2-060895 0011100/00+ P 31 2 0 9 4 3 N.T.R2 2.
Spill Cause: 5K TANK FAILED WITH A LEAK RATE OF -0.321GPH, WILL EXCAVATE, ISOLATE AND RETEST.

BJ479 **NEW YORK CITY ANTHRAX SITES** **CERCLIS** **1009526291**
NW **31 DOWNING STREET/2 PRINCE STREET** **NYN000205899**
1/4-1/2 **NEW YORK, NY 10014**
0.491 mi.
2595 ft. **Site 3 of 3 in cluster BJ**

Relative:
Lower

Actual:
18 ft.

CERCLIS:
Site ID: 0205899
EPA ID: NYN000205899
Facility County: Not reported
Short Name: NEW YORK CITY ANTHRAX SIT
Congressional District: Not reported
IFMS ID: 02TQ
SMSA Number: Not reported
USGC Hydro Unit: Not reported
Federal Facility: Not a Federal Facility
DMNSN Number: Not reported
Site Orphan Flag: Not reported
RCRA ID: Not reported
USGS Quadrangle: Not reported
Site Init By Prog: R
NFRAP Flag: Not reported
Parent ID: Not reported
RST Code: Not reported
EPA Region: 02
Classification: Not reported
Site Settings Code: Not reported
NPL Status: Not on the NPL
DMNSN Unit Code: Not reported
RBRAC Code: Not reported
RResp Fed Agency Code: Not reported
Non NPL Status: Removal Only Site (No Site Assessment Work Needed)
Non NPL Status Date: 20100723
Site Fips Code: Not reported

NEW YORK CITY ANTHRAX SITES (Continued) **1009526291**

CC Concurrence Date: Not reported
CC Concurrence FY: Not reported
Alias EPA ID: Not reported
Site FUDS Flag: Not reported

CERCLIS Site Alias Name(s):
Alias ID: 101
Alias Name: PRINCE STREET ANTHRAX SITE
Alias Address: 2 PRINCE STREET
BROOKLYN, NY 11210
Alias ID: 102
Alias Name: DOWNING STREET ANTHRAX SITE
Alias Address: 31 DOWNING STREET
NEW YORK, NY 10014
Alias ID: 101
Alias ID: 102
Alias Comments: Not reported
Site Description: Not reported

CERCLIS Assessment History:

Action Code: 001
Action: POTENTIALLY RESPONSIBLE PARTY EMERGENCY REMOVAL
Date Started: 02/27/2006
Date Completed: 04/09/2006
Priority Level: Not reported
Operable Unit: SITEWIDE
Primary Responsibility: Responsible Party
Planning Status: Not reported
Urgency Indicator: Not reported
Action Anomaly: Not reported

For detailed financial records, contact EDR for a Site Report.:

Action Code: 001
Action: NON-NATIONAL PRIORITIES LIST POTENTIALLY RESPONSIBLE PARTY SEARCH
Date Started: 02/22/2006
Date Completed: 04/09/2006
Priority Level: Search Complete, Viable PRPs
Operable Unit: SITEWIDE
Primary Responsibility: Federal Enforcement
Planning Status: Not reported
Urgency Indicator: Not reported
Action Anomaly: Not reported

For detailed financial records, contact EDR for a Site Report.:

Action Code: 001
Action: REMOVAL
Date Started: 02/26/2006
Date Completed: 04/13/2006
Priority Level: Cleaned up
Operable Unit: SITEWIDE
Primary Responsibility: EPA Fund-Financed
Planning Status: Not reported
Urgency Indicator: Emergency

NEW YORK CITY ANTHRAX SITES (Continued) **1009526291**

Action Anomaly: Not reported

For detailed financial records, contact EDR for a Site Report.:

Action Code: 002
Action: NON-NATIONAL PRIORITIES LIST POTENTIALLY RESPONSIBLE PARTY SEARCH
Date Started: Not reported
Date Completed: 09/30/2008
Priority Level: Search Complete, No Viable PRPs
Operable Unit: SITEWIDE
Primary Responsibility: Federal Enforcement
Planning Status: Not reported
Urgency Indicator: Not reported
Action Anomaly: Phased Completion

For detailed financial records, contact EDR for a Site Report.:

Click this hyperlink while viewing on your computer to access
26 additional US CERCLIS Financial: record(s) in the EDR Site Report.

480
WSW
1/4-1/2
0.496 mi.
2621 ft.

HRH CONSTRUCTION CORP **LTANKS S102142152**
101 AVENUE OF AMERICAS **NY Hist Spills N/A**
NEW YORK, NY

Relative:
Lower

Actual:
9 ft.

LTANKS:
Site ID: 165222
Spill No: 8910872
Spill Date: 2/14/1990
Spill Cause: Tank Failure
Spill Source: Commercial/Industrial
Spill Class: Known release with minimal potential for fire or hazard. DEC Response. Willing Responsible Party. Corrective action taken.
Spill Closed Dt: 10/21/2003
Facility Addr2: Not reported
Cleanup Ceased: Not reported
Cleanup Meets Standard: False
SWIS: 3101
Investigator: SIGONA
Referred To: Not reported
Reported to Dept: 2/14/1990
CID: Not reported
Water Affected: Not reported
Spill Notifier: Responsible Party
Last Inspection: Not reported
Recommended Penalty: Penalty Not Recommended
UST Involvement: True
Remediation Phase: 0
Date Entered In Computer: 2/14/1990
Spill Record Last Update: 10/21/2003
Spiller Name: JOHN FEDELI
Spiller Company: HRH CONSTRUCTION CORP
Spiller Address: Not reported
Spiller City,St,Zip: ZZ
Spiller County: 001
Spiller Contact: Not reported
Spiller Phone: Not reported

HRH CONSTRUCTION CORP (Continued) **S102142152**

Spiller Extention:	Not reported
DEC Region:	2
DER Facility ID:	139282
DEC Memo:	Not reported
Remarks:	DURING TEST PIT DIGGING, UNK TANK DISCOVERED - DURING TANK REMOVAL BACKHOE OPERATOR LIFTED TANKK, SPILLING GASOLINE - PULVER-MILLER REQUESTS CALL BACK

Material:

Site ID:	165222
Operable Unit ID:	936401
Operable Unit:	01
Material ID:	440424
Material Code:	0009
Material Name:	Gasoline
Case No.:	Not reported
Material FA:	Petroleum
Quantity:	0
Units:	Gallons
Recovered:	No
Resource Affected:	Not reported
Oxygenate:	False

Tank Test:

Site ID:	Not reported
Spill Tank Test:	Not reported
Tank Number:	Not reported
Tank Size:	Not reported
Test Method:	Not reported
Leak Rate:	Not reported
Gross Fail:	Not reported
Modified By:	Not reported
Last Modified:	Not reported
Test Method:	Not reported

NY Hist Spills:

Region of Spill:	2
Spill Number:	8910872
Investigator:	SIGONA
Caller Name:	Not reported
Caller Agency:	Not reported
Caller Phone:	Not reported
Notifier Name:	Not reported
Notifier Agency:	Not reported
Notifier Phone:	Not reported
Spill Date/Time:	02/14/1990 11:45
Reported to Dept Date/Time:	02/14/90 12:20
SWIS:	62
Spiller Name:	SAME
Spiller Contact:	Not reported
Spiller Phone:	(212) 219-8851
Spiller Address:	Not reported
Spiller City,St,Zip:	JOHN FEDELI
Spill Cause:	Human Error
Reported to Dept:	On Land

HRH CONSTRUCTION CORP (Continued) **S102142152**

Water Affected: Not reported
Spill Source: 01
Spill Notifier: Responsible Party
PBS Number: Not reported
Cleanup Ceased: / /
Cleanup Meets Std: False
Last Inspection: / /
Recommended Penalty: Penalty Not Recommended
Spiller Cleanup Dt: / /
Enforcement Date: / /
Invstgn Complete: / /
UST Involvement: False
Spill Class: Known release with minimal potential for fire or hazard. DEC Response. Willing Responsible Party. Corrective action taken.
Spill Closed Dt: / /
Corrective Action Plan Submitted: / /
Date Region Sent Summary to Central Office: / /
Date Spill Entered In Computer Data File: 02/14/90
Date Spill Entered In Computer Data File: Not reported
Update Date: 11/15/94
Is Updated: False

Tank:
PBS Number: Not reported
Tank Number: Not reported
Tank Size: Not reported
Test Method: Not reported
Leak Rate Failed Tank: Not reported
Gross Leak Rate: Not reported

Material:
Material Class Type: Petroleum
Quantity Spilled: 10
Unkonwn Quantity Spilled: False
Units: Gallons
Quantity Recovered: 0
Unkonwn Quantity Recovered: False
Material: GASOLINE
Class Type: GASOLINE
Times Material Entry In File: 21329
CAS Number: Not reported
Last Date: 19940929
DEC Remarks: Not reported
Remark: DURING TEST PIT DIGGING, UNK TK DISCOVERED - DURING TK PULL BACKHOE OPERATOR LIFTED TK, SPILLING F O - PULVER-MILLER REQUESTS CALL BACK

481
SSW
1/2-1
0.770 mi.
4064 ft.

CON EDISON - CROSS/LITTLE WATER STS. MGP **Manufactured Gas Plants** **1008407979**
60 CENTRE ST **N/A**
NEW YORK, NY 10007

Relative:
Lower

Actual:
17 ft.

Manufactured Gas Plants:
No additional information available

482
SSW
1/2-1
0.882 mi.
4656 ft.

CON EDISON - ROOSEVELT ST. STATION MGP
PEARL ST. BETWEEN PARK ROW AND SOUTH ST.
NEW YORK, NY 10007

Manufactured Gas Plants

1008408209
N/A

Relative:
Lower

Actual:
16 ft.

Manufactured Gas Plants:

No additional information available

Count: 611 records. ORPHAN SUMMARY

City	EDR ID	Site Name	Site Address	Zip	Database(s)
BRONX	1009238239	CONSOLIDATED EDISON	W MH424X & BROADWAY	10003	MANIFEST
MANHATTAN	S111158082	CONSOLIDATED EDISON	F & O 648 BROADWAY	10012	MANIFEST
MANHATTAN	S111314315	CONSOLIDATED EDISON	F & O 690 BROADWAY	10012	MANIFEST
MANHATTAN	S110750423	220249; 420 E 102 ST	420 E 102ND ST		NY Spills
MANHATTAN	U003297776	21 EAST 10TH ST	21 E 10TH ST		HIST UST, NY Spills, NY Hist Spills
MANHATTAN	S104787754	115 ST/116 ON BROADWAY	115TH ST & 116TH ST ON BROADW		NY Spills, NY Hist Spills
MANHATTAN	S104284495	1 AND 9 LINE	116TH ST & BROADWAY STA		NY Spills, NY Hist Spills
MANHATTAN	S104650985		117TH ST & BROADWAY		NY Spills, NY Hist Spills
MANHATTAN	S110307232	217397; E 11 ST AND AVE "D"	E 11TH ST & "D" AVE		NY Spills
MANHATTAN	S110487854	BP STATION # 13401	255 E 125TH ST		NY Spills
MANHATTAN	S109373301	NYC TRANSIT BUS DEPOT	130TH 2ND ST & BROADWAY		NY Spills
MANHATTAN	2008870369	327 E. 132ND STREET	327 E. 132ND STREET		ERNS
MANHATTAN	S102560461	SOUTHWEST CORNER	135TH ST & BROADWAY		NY Spills, NY Hist Spills
MANHATTAN	S110307564	219327; E 13 ST AND AVE C	E 13TH ST & AVE C		NY Spills
MANHATTAN	S106002683	E 13TH ST SUBSTATION PH #8	800 E 13TH ST		NY Spills
MANHATTAN	S103482816	E 13TH ST SUBSTATION	E 13TH ST		NY Spills, NY Hist Spills
MANHATTAN	S103483474	E 13TH ST & FDR DR	E 13TH ST & FDR DR		NY Spills, NY Hist Spills
MANHATTAN	S103034850	E. 13TH ST S/S	E 13TH SAINT SUBSTATION		NY Spills, NY Hist Spills
MANHATTAN	S106698179	BROWN BROS HARRIMAN CO	140TH BROADWAY & LIBERTY		NY Spills
MANHATTAN	S109823633	CE E.14TH STREET WORKS (EAST RIVER	E 14TH ST	10009	SHWS
MANHATTAN	S103274162	CON ED/E RIVER GEN. STAT.	801 E 14TH ST		NY Hist Spills
MANHATTAN	S110750402	220127; E 15	15		NY Spills
MANHATTAN	S110307601	219734; E 15 STREET AND E LIVINGST	E 15TH ST & E LIVINGSTON PL		NY Spills
MANHATTAN	S106001697	HUDSON DEPOT	15TH ST & WESTSIDE HWY		NY Spills
MANHATTAN	S109828446	HUDSON TELEGRAPH ASSOCIATES	160TH WEST BROADWAY & 60 HUDS		NY Spills
MANHATTAN	2006815198	750 E. 16TH ST.	750 E. 16TH ST.		ERNS
MANHATTAN	2010952834	E. 16TH ST.	E 16TH ST		ERNS
MANHATTAN	2011967644	750 E. 16TH STREET	750 E 16TH ST		ERNS
MANHATTAN	S105236838	E 16TH ST SUBSTATION	E 16TH ST		NY Spills, NY Hist Spills
MANHATTAN	S104193377	E 16TH ST COOLING PLANT	E 16TH ST & AVE C	10009	NY Spills, NY Hist Spills
MANHATTAN	S106469221	CON ED MANHOLE#28106	320 W 187TH BROADWAY		NY Spills
MANHATTAN	S103570241	E. 18TH /AVENUE C	E 18TH & AVE C		NY Spills, NY Hist Spills
MANHATTAN	S102143660	E. 18TH ST. & AVE. C	E 18TH ST & AVE C		NY Spills, NY Hist Spills
MANHATTAN	S104787760	E. 18TH /AVE C	E 18TH & AVE C		NY Spills, NY Hist Spills
MANHATTAN	S104788671		18TH ST & WESTSIDE HWY		NY Spills, NY Hist Spills
MANHATTAN	S110488647	INTERSECTION	W 190TH & BROADWAY		NY Spills
MANHATTAN	S106125429	KINGSBRIDGE DEPOT	217TH ST & BROADWAY		NY Spills
MANHATTAN	S110307519	219022; 230 W 51 STREET AND BROADW	W 230TH ST & BROADWAY		NY Spills
MANHATTAN	S109786551	CON EDISON CO OF NY INC. MANHOLE #	E 23RD SAINT BROADWAY		MANIFEST
MANHATTAN	S110307238	217420; 242 W 54 ST AND BROADWAY	W 242ND ST & BROADWAY		NY Spills
MANHATTAN	S110307389	218358; 245-51 W 57 STREET AND BRO	W 245TH ST & BROADWAY		NY Spills
MANHATTAN	S106015602	E 36TH ST TUNNEL	36TH ST & 1ST AVE		NY Spills

Count: 611 records. ORPHAN SUMMARY

City	EDR ID	Site Name	Site Address	Zip	Database(s)
MANHATTAN	S103570334	E 3RD ST AVE D	E 3RD ST AVE		NY Spills, NY Hist Spills
MANHATTAN	S104509317	200 E 15TH ST - BETWEEN	3RD AVE & RUTHEFORD PL		NY Spills, NY Hist Spills
MANHATTAN	S109786701	CON EDISON CO OF NY,INC. MH#29077	42ND SAINT BROADWAY		MANIFEST
MANHATTAN	S103935936	MH#56574	W 44TH ST & W SIDE HWY		NY Spills, NY Hist Spills
MANHATTAN	S105995490	AT DYCKMAN ST	4660TH BROADWAY & DYCKMAN		LTANKS
MANHATTAN	S110307501	218933; W 46 STREET AND E 6 AVENUE	W 46TH ST & E 6TH AVE		NY Spills
MANHATTAN	S102672969	W. 47TH ST/W. SIDE HGWY	W 47TH ST & WSIDE HWY		HIST LTANKS, NY Spills
MANHATTAN	S107407965	RT 495	RT 495		NY Spills
MANHATTAN	S110611044	CONSOLIDATED EDISON	W 4TH ST & BROADWAY		MANIFEST
MANHATTAN	S109061503	XFMR IN VAULT 5675 LEAKED FIVE GAL	5030TH BROADWAY & W 213TH ST		NY Spills
MANHATTAN	S110750602	222107; 228 E 52 ST	228 E 52ND ST		NY Spills
MANHATTAN	S106384484	HUDSON RIVER PARK	55TH WSIDE HWY & THE PARK		NY Spills
MANHATTAN	S109413991	VAULT 4093	W 56TH SAINT BROADWAY		NY Spills
MANHATTAN	S109207684	DRUM RUN	59TH ST & WESTSIDE HWY		NY Spills
MANHATTAN	S105235203	E 63RD ST SUBSTATION	E 63RD SAINT SUBSTATION		NY Spills, NY Hist Spills
MANHATTAN	S110750396	220063; 409 E 69 ST	409 E 69TH ST		NY Spills
MANHATTAN	S103575062	E 69TH ST &	E 69TH ST & MADISON AVE		NY Spills, NY Hist Spills
MANHATTAN	S102239802	6TH AVENUE AT PRINCE STR	6TH AVENUE AT PRINCE ST		NY Spills, NY Hist Spills
MANHATTAN	S106698674	CONSTRUCTION SITE.	6TH YORK ST & W BROADWAY		NY Spills
MANHATTAN	S102148654	E 74TH ST GENERATOR STA	74TH SAINT DOCK AREA		NY Hist Spills
MANHATTAN	S102180171	WEST 74TH ST/BROADWAY	W 74TH ST & BROADWAY		NY Spills, NY Hist Spills
MANHATTAN	S111738582	OIL SEEPAGE INTO A/C/E LINE	8TH AVE		NY Spills
MANHATTAN	S110307473	218794; 904-922 LEXINGTON AVENUE A	904TH AVE & E 67TH ST		NY Spills
MANHATTAN	S102663620	ALLEN ST & STANTON ST	ST ALLEN NEAR HOUSTON E		NY Spills, NY Hist Spills
MANHATTAN	S110611747	AIR	ALLEN ST AND HOUSTON ST		NY Spills
MANHATTAN	S110307351	218183; AVE "D" AND E. 5 ST	"D" AVE & E 5TH ST		NY Spills
MANHATTAN	2009901675	AVE A & HOUSTON ST.	AVE A & HOUSTON ST.		ERNS
MANHATTAN	2008901675	AVE A & HOUSTON ST.	AVE A & HOUSTON ST.		ERNS
MANHATTAN	1005630281	CON ED - AVE A E 7TH-E 10TH ST	AVE A E 7TH-E 10TH ST	10009	FINDS
MANHATTAN	S110750375	219885; 2 AVE 30' NNC E 34 ST	2 AVE 30 NNC 34 E		NY Spills
MANHATTAN	S104952197	E 16TH ST AT	AVE C		NY Spills, NY Hist Spills
MANHATTAN	S105056425	GASETERIA	AVE B & HOUSTON ST		NY Hist Spills
MANHATTAN	S106007967	MAN HOLE # 00309	AVE A & HOUSTON ST		NY Spills
MANHATTAN	S103569273	W46TH STREET BETWEEN 11TH	AVE & WEST SIDE HWY		NY Spills, NY Hist Spills
MANHATTAN	S108057301	EXCAVATION NEAR SB 26267	65 BAYARD STREET NEAR MOTT ST		NY Spills
MANHATTAN	S102147710	BET BROADWAY & RR BRIDGES	BET BROADWAY & RR BRIDGES		NY Spills, NY Hist Spills
MANHATTAN	S109208282	207363; BLEECKER ST 42' W/O BROADW	W BLEECKER ST 42 & O BROADWAY		NY Spills
MANHATTAN	S102146951	20 BOND ST. CR. LAFAYETTE	20 BOND STCR LAFAYETTE		NY Spills, NY Hist Spills
MANHATTAN	S108762627	BROADWAY AND WEST 106TH	S BOUND ON BROADWAY		NY Spills
MANHATTAN	S102143340	BROADWAY BET 141 & 142 ST	BROADWAY BET 141 & 142ND ST		NY Spills, NY Hist Spills
MANHATTAN	S104788291	MANHOLE 58124	W BROADWAY THOMAS ST		NY Spills, NY Hist Spills
MANHATTAN	S110768964	A LINE SUBWAY STATION	BROADWAY SUBWAY STA		NY Spills
MANHATTAN	S104284436	MANHOLE #V3159	5761 BROADWAY		NY Spills, NY Hist Spills
MANHATTAN	S103937810	FEEDER CABLE M52	BROADWAY & 116TH ST		NY Spills, NY Hist Spills
MANHATTAN	S103829020	FEEDER M52	BROADWAY S & O 120TH ST		NY Spills, NY Hist Spills
MANHATTAN	S103575086	MANHOLE #61733	BROADWAY & 119TH ST		NY Spills, NY Hist Spills
MANHATTAN	S103483421	BROADWAY/W. 131ST ST	BROADWAY N & O W 131ST ST		NY Spills, NY Hist Spills

Count: 611 records. ORPHAN SUMMARY

City	EDR ID	Site Name	Site Address	Zip	Database(s)
MANHATTAN	S103483427	EAST BROADWAY/GRAND ST	E BROADWAY E & O GRAND		NY Spills, NY Hist Spills
MANHATTAN	S103483218	BROADWAY/W. 132ND ST	BROADWAY S & O W 132ND ST		NY Spills, NY Hist Spills
MANHATTAN	S103483220	BROADWAY/W. 116TH ST	BROADWAY S & O W 116TH ST		NY Spills, NY Hist Spills
MANHATTAN	S103574419	FEEDER M51	BROADWAY & 120TH ST		NY Spills, NY Hist Spills
MANHATTAN	S103574990	MANHOLE 61733	BROADWAY & W 119TH ST		NY Spills, NY Hist Spills
MANHATTAN	S103574997	MANHOLE 61731	BROADWAY & W 102ND ST		NY Spills, NY Hist Spills
MANHATTAN	S111318881	COMMERCIAL BLDG	1239 BROADWAY		NY Spills
MANHATTAN	S111319202	890 BROADWAY CONDO TTF	890 BROADWAY		LTANKS
MANHATTAN	S105140795	CONSTRUCTION SITE	BROADWAY SIDE OF 122ND ST		NY Spills, NY Hist Spills
MANHATTAN	S103484324	FRANKLIN ST & W. BROADWAY	W BROADWAY FRANKLIN		NY Spills, NY Hist Spills
MANHATTAN	S111011032	CON EDISON OIL IN MANHOLE 58173	BROADWAY AND LIBERTY ST		NY Spills
MANHATTAN	S111011861	EXCAVATION SITE	BROADWAY AND CHURCH AVE		NY Spills
MANHATTAN	S107408748	MANHOLE 59047	BROADWAY AT RECTOR ST		NY Spills
MANHATTAN	S106002152	FEEDER M52	BROADWAY & W113TH ST		NY Spills
MANHATTAN	S106004917		BROADWAY & 118TH ST		NY Spills
MANHATTAN	S107407537	EAST BROADWAY AND CATHERI	E BROADWAY & CATHERI		NY Spills
MANHATTAN	S106701866	BROADWAY S/O W141ST ST	BROADWAY S & O W141ST ST		NY Spills
MANHATTAN	S110751554	ROADWAY	832 BROADWAY BW 12 E		NY Spills
MANHATTAN	S110750573	221824; BROADWAY LIBERTY	BROADWAY LIBERTY		NY Spills
MANHATTAN	S106867393	MANHOLE # 28185	BROADWAY & ACAMDEMY		NY Spills
MANHATTAN	S108057459	VAULT # 726	1700 BROADWAY AT W 54 ST		NY Spills
MANHATTAN	S106382787	MANHOLE #28166	BROADWAY ST NE COR		NY Spills
MANHATTAN	S106970690	STREET SPILL	W BROADWAY BTWN DUANE ST		NY Spills
MANHATTAN	S107410191	MARCUS GARVY BLVD AT	BROADWAY		NY Spills
MANHATTAN	S108295001	SB 27921	328 BROADWAY 144 W		NY Spills
MANHATTAN	S108295150	ON A MANHOLE	BROADWAY & NRTH 60TH ST		NY Spills
MANHATTAN	S108762664	BETWEEN CHAMBERS AND REED	BROADWAY		NY Spills
MANHATTAN	S108982112	FEEDER M51	BROADWAY NEAR TIEMANN PL		NY Spills
MANHATTAN	S110487653	54TH FLOOR	1515 BROADWAY		NY Spills
MANHATTAN	S109063105	ONE PINT OIL PUMPED INTO SEWER	850 BROADWAY AT WEST 14 ST		NY Spills
MANHATTAN	S109372213	MANHOLE #61606	BROADWAY & MARCUS ST		NY Spills
MANHATTAN	S109413928	FEEDER # M51	BROADWAY & 150TH ST		NY Spills
MANHATTAN	S109786668	CON EDISON OF NY. MANHOLE #27335	BROADWAY 54TH ST		MANIFEST
MANHATTAN	S109786709	CON EDISON OF NY	W BROADWAY FRANKLIN		MANIFEST
MANHATTAN	S109786720	CON EDISON CO OF NYC INC.	W BROADWAY 26		MANIFEST
MANHATTAN	S110488634	INSIDE VAULT 8720	1886 BROADWAY		NY Spills
MANHATTAN	S109825435	CONSOLIDATED EDISON	2742 BROADWAY SB		MANIFEST
MANHATTAN	S110045756	CONSOLIDATED EDISON	2218 BROADWAY NORTHBOUND		MANIFEST
MANHATTAN	S111457140	MAN HOLE 61734	BROADWAY AND TIEMANNS PL		NY Spills
MANHATTAN	S110307508	218964; BROADWAY	BROADWAY		NY Spills
MANHATTAN	S106702068	240 SECOND ST &	BROADWAY		NY Spills, NY Hist Spills
MANHATTAN	S102239124	FEEDER M52	BROADWAY & W137TH ST		NY Spills, NY Hist Spills
MANHATTAN	S108955752	XFMR IN V-5533 HAS LEAK AT BOTTOM	2986 BROADWAY AT 118 ST		NY Spills
MANHATTAN	S108466090	MANHOLE 49532	W BROADWAY & WALLEN ST		NY Spills
MANHATTAN	S108466815	BUS	BROADWAY 41 W		NY Spills
MANHATTAN	S107409179	MANHOLE #31068	BROOME ST AT CROSBY ST		NY Spills
MANHATTAN	S109786697	CON ED OF CO OF NY MH#37871	BROOME ST & LAFAYETTE SAINT M		MANIFEST

Count: 611 records. ORPHAN SUMMARY

City	EDR ID	Site Name	Site Address	Zip	Database(s)
MANHATTAN	S104192530	MANHOLE #27687	SE COE W 107TH & BROADWAY		NY Spills, NY Hist Spills
MANHATTAN	S110752318	EXCAVATION	EAST COR & PITT ST AND EAST H		NY Spills
MANHATTAN	S102663656	MANHOLE	SE COR 202ND ST W & BROADWAY		NY Spills, NY Hist Spills
MANHATTAN	S102147868	N.E. CORN OF 45TH STREET	NE CORN OF 45TH ST		NY Spills, NY Hist Spills
MANHATTAN	S110751694	IN DITCH	NE CORNER 125TH ST W & BROADW		NY Spills
MANHATTAN	S109786572	CON EDISON MANHOLE #37871	CORNER OF LAFAYETTE & BROONE		MANIFEST
MANHATTAN	S107658101	MANHOLE # 31112	E CROSBY ST		NY Spills
MANHATTAN	S107488652	MANHOLE #31114	CROSBY & HOUSMAN ST		NY Spills
MANHATTAN	S106468578	OPPOSITE	CROSBY ST		NY Spills
MANHATTAN	1007820404	NYS DOT - FDR DRIVE E 56TH - E 63R	F D R DRIVE - E 56TH ST TO E 6		FINDS
MANHATTAN	S110307345	218124; DUANE STREET AND E CENTER	DUANE ST & E CENTER ST		NY Spills
MANHATTAN	S105054522		DUANE & BROADWAY		LTANKS, HIST LTANKS
MANHATTAN	S106719074	E 125TH ST	E125TH ST & 1ST AVE		NY Spills
MANHATTAN	S106010213		EXTERIOR AVE & BROADWAY		NY Spills
MANHATTAN	S102239383	FDR DR & E 20TH ST	FDR DR & E 20TH ST		NY Spills, NY Hist Spills
MANHATTAN	1007821205	NYC DOT - FDR DR & E 15TH ST	FDR DR & E 15TH ST OVER CON ED		FINDS
MANHATTAN	S103483453	FDR DR & E 15TH ST	FDR DR & E 15TH ST		NY Spills, NY Hist Spills
MANHATTAN	S102238497	FDR DR/SVCE RD E. 23RD ST	FDR DR & SVCE ROAD 23RD ST E		NY Spills, NY Hist Spills
MANHATTAN	S103828507	E OF VERICK	GRAND ST		NY Spills, NY Hist Spills
MANHATTAN	S110307299	217877; E HAVEN AVE AND W 19TH ST	E HAVEN AVE & W 19TH ST		NY Spills
MANHATTAN	S102663695	NE CORNER AMACCO GAS ST	HOUSETON ST & BROADWAY		NY Spills, NY Hist Spills
MANHATTAN	S102147775	WEST HOUSTON STREET	W HOUSTON ST		NY Spills, NY Hist Spills
MANHATTAN	S104789011	WEST HOUSTON & WEST ST	W HOUSTON & WEST ST		NY Spills, NY Hist Spills
MANHATTAN	S111158115	CONSOLIDATED EDISON - MH 37175	E HOUSTON ST & COLUMBIA	10002	MANIFEST
MANHATTAN	S104790274	MANHOLE #35482	E HOUSTON ST & BARUCH PL		NY Spills, NY Hist Spills
MANHATTAN	S104192749	VAULT 5372	E HOUSTON ST		NY Spills, NY Hist Spills
MANHATTAN	S105236331	GASETERIA	E HOUSTON ST		NY Spills, NY Hist Spills
MANHATTAN	S111064330	GASOLINE IN HUSDON FROM BOAT	HOUSTON STREET AT HUDSON RIV		NY Spills
MANHATTAN	S107410133	MANHOLE #36950	HOUSTON STREET AT HUDSON ST		NY Spills
MANHATTAN	S106014409		HOUSTON ST & AVE D		NY Spills
MANHATTAN	S108763798	FIVE OZ LEAK IN MANHOLE #34282 FRO	E HOUSTON STREET AT ALLEN ST		NY Spills
MANHATTAN	S108981182	EXXONMOBIL	E HOUSTON & AVE C		NY Spills
MANHATTAN	S109527594	LOT 15,TAXBLOCK 345	E HOUSTON ST	10002	E DESIGNATION
MANHATTAN	S109527610	LOT 16,TAXBLOCK 345	E HOUSTON ST	10002	E DESIGNATION
MANHATTAN	S109786501	CON EDISON CO OF NY,INC.	HOUSTON WEST ST		MANIFEST
MANHATTAN	S111437651	CONSOLIDATED EDISON	HOUSTON & COLUMBIA		MANIFEST
MANHATTAN	S102146689	HUDSON RIVER E.WIB 053 OU	HUDSON RIV		NY Spills, NY Hist Spills
MANHATTAN	S109943393	INT BROADWAY/LENORD ST	INT BROADWAY & LEONARD		NY Spills
MANHATTAN	S109828020	EXCAVATION EMIS 217710	INTERSECTION E HOUSTON ST & P		NY Spills
MANHATTAN	S109206685	FDR DRIVE BETWEEN E 72ND	JACKSON ST		NY Spills
MANHATTAN	S110540674	SOIL EXCAVATION, FROM TWO ABANDONE	440 LAFAYETTE ST		NY Spills
MANHATTAN	S110750600	222093; LAFAYETTE ST	LAFAYETTE ST		NY Spills
MANHATTAN	S106017760	IFO 434 LAFAYETTE ST	434 LAFAYETTE ST		NY Spills
MANHATTAN	S103034854	E. MARGINAL ST & E. 20TH	E MARGINAL ST & E 20TH		NY Spills, NY Hist Spills
MANHATTAN	S111437650	CONSOLIDATED EDISON	MERCER & HOUSTON		MANIFEST
MANHATTAN	S102146798	MONTGOMERY TO E. 12TH ST	MONTGOMERY TO E 12TH ST		NY Spills, NY Hist Spills
MANHATTAN	S104284419	MANHOLE 41349	MOTT STREET+BAYARD		NY Spills, NY Hist Spills

City	EDR ID	Site Name	Site Address	Zip	Database(s)
MANHATTAN	S107407904	MANHOLE 41349	MOTT STREET+BAYARD		NY Spills
MANHATTAN	S104509838	CONSTRUCTION SITE	MULBERRY		NY Spills, NY Hist Spills
MANHATTAN	S110768727	MRS ANN LEE	82 MULBERRY ST		NY Spills
MANHATTAN	S105234924		MULBERRY & BROOME ST	10013	NY Spills, NY Hist Spills
MANHATTAN	S106007133		MULBERRY ST & ESTER ST		NY Spills
MANHATTAN	S109205988	VEH LEAKED ONE GAL INTO SEWER	MULBERRY & SPRING ST	10012	NY Spills
MANHATTAN	2005629551	NEAR E. 78TH ST.	NEAR E. 78TH ST.		ERNS
MANHATTAN	96516830	PIER FORTY , NORTH RIVER FOOT OF H	PIER FORTY , NORTH RIVER FOOT		ERNS
MANHATTAN	S103572399	PIER 17 OR 21	PIER 17		NY Spills, NY Hist Spills
MANHATTAN	S102446679	ROADWAY EXPRESS TERMINAL	PIER 40 HOUSTON & WEST ST		NY Spills, NY Hist Spills
MANHATTAN	S104510390	PRINCE ST STATION	PRINCE ST & HOUSTON ST		NY Spills, NY Hist Spills
MANHATTAN	S109787009	CON EDISON CO OF NYC,INC.	PRINCE SAINT ELIZABETH ST		MANIFEST
MANHATTAN	S102150042	PROMENADE - E. RIVER PARK	E PROMENADE RIVER PARK		NY Spills, NY Hist Spills
MANHATTAN	S106012362	NORTH RIVER REGULATOR 21	N RIV REGULATOR 21		NY Spills
MANHATTAN	S102147227	EAST RIVER E. 72ND STREE	E RIVER 72ND ST E		NY Spills, NY Hist Spills
MANHATTAN	S104788688	E. RIVER GENERATOR STATIO	E RIVER GENERATOR STA		NY Spills, NY Hist Spills
MANHATTAN	S110540064	MANHOLE 314	RUTGERS ST & E BROADWAY		NY Spills
MANHATTAN	1007206559	CON ED - NH 33422	S/W/C LAFAYETTE & WORTH ST	10013	RCRA-NonGen, MANIFEST
MANHATTAN	S107409310	MANHOLE 15373	30 SAINT NEAR BROADWAY		NY Spills
MANHATTAN	S111011023	CON EDISON DIELECTRIC IN SOIL EXCA	EAST SIDE OF BROADWAY		NY Spills
MANHATTAN	S102446555	HUDSON RIVER - PIER 40	WEST SIDE HWY		NY Spills, NY Hist Spills
MANHATTAN	S103938220	MANHOLE 51640	WEST SIDE HWY		NY Spills, NY Hist Spills
MANHATTAN	S103574044	79TH STREET MARINA	WEST SIDE HWY		NY Spills, NY Hist Spills
MANHATTAN	S105235249	PIER 90	WEST SIDE HWY		NY Spills, NY Hist Spills
MANHATTAN	S105235608	HUDSON DEPOT	WEST SIDE HWY & 15TH ST		NY Spills, NY Hist Spills
MANHATTAN	S106004507	PIER 92	WEST SIDE HWY		NY Spills
MANHATTAN	S103560711	INTREPID MUSEUM/PIER 88 N	WEST SIDE HWY & N PIER 88		NY Spills, NY Hist Spills
MANHATTAN	2008867366	100 E. ST	100 E. ST		ERNS
MANHATTAN	S110750509	221343; E 15 ST	15 ST		NY Spills
MANHATTAN	S110750548	221631; E 25 ST	25 ST		NY Spills
MANHATTAN	S110750546	221613; E 72 ST	72 ST		NY Spills
MANHATTAN	S110750564	221774; E 109 ST	109 ST		NY Spills
MANHATTAN	S110750391	220032; E 14 ST	14 ST		NY Spills
MANHATTAN	S110750388	220002; E 52 ST	52 ST		NY Spills
MANHATTAN	S110750501	221268; E 41 ST	41 ST		NY Spills
MANHATTAN	S110750449	220774; E 61 ST	61 ST		NY Spills
MANHATTAN	S110750413	220211; E 32 ST	32 ST		NY Spills
MANHATTAN	S110750369	219833; E 34 ST ST	34 ST		NY Spills
MANHATTAN	S110750442	220632; E 118 ST ST	118 ST		NY Spills
MANHATTAN	S110750565	221777; E 33 ST	33 ST		NY Spills
MANHATTAN	S110750478	221039; E 38 ST	38 ST		NY Spills
MANHATTAN	S110750550	221636; E 55 ST	55 ST		NY Spills
MANHATTAN	S110750424	220251; E 85 ST	85 ST		NY Spills
MANHATTAN	S110750409	220185; E 34 ST ST	34 ST		NY Spills
MANHATTAN	S110750469	220917; E 91 ST	91 ST		NY Spills
MANHATTAN	S110750394	220048; E 109 ST	109 ST		NY Spills
MANHATTAN	S110750517	221385; E 48 ST	48 ST		NY Spills

City	EDR ID	Site Name	Site Address	Zip	Database(s)
MANHATTAN	S110750427	220291; E 58 ST	58 ST		NY Spills
MANHATTAN	S110750553	221684; E 109 ST	109 ST		NY Spills
MANHATTAN	S104787206	E 29TH ST SUBSTATION	29 ST		NY Spills, NY Hist Spills
MANHATTAN	S104787563	E 20TH ST/ W. OF FDR DR	E ST & W OF FDR DR		NY Spills, NY Hist Spills
MANHATTAN	S109787246	CON EDISON CO OF NYC,INC.	WEST ST HOUSTON AVE W		MANIFEST
MANHATTAN	S109787247	CON EDISON CO OF NYC,INC.	W ST HOUSTON AVE W		MANIFEST
MANHATTAN	S104952025	MANHOLE 61321	STATE ST & WATER ST		NY Spills, NY Hist Spills
MANHATTAN	S109527702	LOT 21,TAXBLOCK 384	2 STREET	10009	E DESIGNATION
MANHATTAN	S103572806	MOTT S AND PARK ST	ON STREET OF MOTT & PARK		NY Spills, NY Hist Spills
MANHATTAN	S107787320	3 OZ ASBESTOS FOUND IN EXCAVATION	17 STREET OF BROADWAY E		NY Spills
MANHATTAN	S104790144	E 179TH ST SUBSTATION	4340 THRID AVE		NY Spills, NY Hist Spills
MANHATTAN	S110307385	218335; UNITED NATIONS PLAZA 1 AVE	UNITED NATIONS PLAZA 1 AVE &		NY Spills
MANHATTAN	S108956236	WORLD TRADE CENTER CONSTR	VESEY & W BROADWAY	10007	NY Spills
MANHATTAN	1009238332	CONSOLIDATED EDISON	VESSEY & BROADWAY		MANIFEST
MANHATTAN	S105141949	MANHOLE 28891	W14TH ST & BROADWAY		NY Spills, NY Hist Spills
MANHATTAN	S104880360	STORM DRAIN	W60TH ST & BROADWAY		NY Spills, NY Hist Spills
MANHATTAN	S102148887	WESTSIDE HWY AT PIER 61	WESTSIDE HWY		NY Spills, NY Hist Spills
MANHATTAN	S102147348	WESTSIDE HWY.	WESTSIDE HWY		NY Spills, NY Hist Spills
MANHATTAN	S108465786	NORTH RIVER WATER CONTROL	WESTSIDE HWY		NY Spills
MANHATTAN	S103482781	WESTSIDE HIGHWAY	WESTSIDE HWY		NY Spills, NY Hist Spills
MANHATTAN	S106126399	14TH ST	WESTSIDE HWY		NY Spills
MANHATTAN	S102149338	WEST SIDE HIGHWAY	WSIDE HWY		NY Spills, NY Hist Spills
NEW YORK	S111157647	CONSOLIDATED EDISON	F & O 247 MULBERRY ST	10013	MANIFEST
NEW YORK	S111157678	CONSOLIDATED EDISON	F & O 115 MOTT ST	10013	MANIFEST
NEW YORK	S111157686	CONSOLIDATED EDISON	F & O 182 BROADWAY	10038	MANIFEST
NEW YORK	S111157528	CONSOLIDATED EDISON - MH 27248	F & O 676 BROADWAY	10012	MANIFEST
NEW YORK	S111157529	CONSOLIDATED EDISON	F & O 680 BROADWAY	10012	MANIFEST
NEW YORK	S111158099	CONSOLIDATED EDISON	F & O 676 BROADWAY	10012	MANIFEST
NEW YORK	S111158100	CONSOLIDATED EDISON	F & O 680 BROADWAY	10012	MANIFEST
NEW YORK	S111790277	CONSOLIDATED EDISON	F & O 109 EAST BROADWAY	10002	MANIFEST
NEW YORK	S111790558	CONSOLIDATED EDISON	F & O 285 E HOUSTON ST	10002	MANIFEST
NEW YORK	S111314236	CONSOLIDATED EDISON - SERV BOX 379	F & O 444 LAFAYETTE ST	10002	MANIFEST
NEW YORK	S111314237	CONSOLIDATED EDISON - SERV BOX 371	F & O 203 EAST HOUSTON ST	10002	MANIFEST
NEW YORK	S110491022	CONSOLIDATED EDISON	F & O 3335 E HOUSTON ST	10002	MANIFEST
NEW YORK	S110491013	CONSOLIDATED EDISON	F & O 271 E HOUSTON ST	10002	MANIFEST
NEW YORK	1009240086	CONSOLIDATED EDISON	MH51518 & BROADWAY	10003	MANIFEST
NEW YORK	S110824015	CONSOLIDATED EDISON	F & O 771 BROADWAY	10003	MANIFEST
NEW YORK	S110824021	CONSOLIDATED EDISON	F & O 46 LAFAYETTE ST	10013	MANIFEST
NEW YORK	S110824049	CONSOLIDATED EDISON	F & O 3864 BROADWAY	10002	MANIFEST
NEW YORK	S110611075	CONSOLIDATED EDISON	F & O 169 MULBERRY ST	10013	MANIFEST
NEW YORK	S110305833	CONSOLIDATED EDISON	F & O 35 E BROADWAY	10002	MANIFEST
NEW YORK	S110610696	CONSOLIDATED EDISON	F & O 175 W BROADWAY	10013	MANIFEST
NEW YORK	S110610782	CONSOLIDATED EDISON	F & O 318 LAFAYETTE ST	10012	MANIFEST
NEW YORK	1014926394	CON EDISON MANHOLE 37842	100TH LAFAYETTE ST & WALKER S	10013	RCRA-NonGen
NEW YORK	1009238433	CONSOLIDATED EDISON	10819TH RONALDS AVE & KINGS H	10003	MANIFEST
NEW YORK	1014395874	CON EDISON - SERVICE BOX 33423	116TH WORTH ST & BROADWAY	10013	RCRA-LQG
NEW YORK	1014398244	CON EDISON	117TH E HOUSTON ST & CHRISTIE	10002	RCRA-NonGen

City	EDR ID	Site Name	Site Address	Zip	Database(s)
NEW YORK	1014395608	CON EDISON - SERVICE BOX 45974	121ST THOMPSON ST & PRINCE ST	10012	RCRA-LQG
NEW YORK	S109825910	CONSOLIDATED EDISON	121ST THOMPSON ST & PRINCE ST	10012	MANIFEST
NEW YORK	1014395604	CON EDISON	128TH THOMPSON ST & W HOUSTON	10012	RCRA-CESQG
NEW YORK	1014395607	CON EDISON - SERVICE BOX 45975	129TH THOMPSON ST & PRINCE ST	10012	RCRA-LQG
NEW YORK	S109825911	CONSOLIDATED EDISON	129TH THOMPSON ST & PRINCE ST	10012	MANIFEST
NEW YORK	1014398016	CON EDISON	133RD E BROADWAY & PIKE ST	10002	RCRA-NonGen
NEW YORK	1014398239	CON EDISON	135TH PITT ST & E HOUSTON	10002	RCRA-NonGen
NEW YORK	1014398236	CON EDISON	139TH PITT ST & E HOUSTON ST	10002	RCRA-NonGen
NEW YORK	1009235173	CONSOLIDATED EDISON	MH28875 13TH ST & BROADWAY	10003	MANIFEST
NEW YORK	S104787757	E. RIVER SUBSTATION	14TH ST & AVE C	10009	NY Spills, NY Hist Spills
NEW YORK	U003241876	SUNOCO STATION (CAVANT)	14TH ST & WEST SIDE HWY	10014	HIST UST
NEW YORK	U004078196	SUNOCO STATION (CAVANT)	14TH ST & WEST SIDE HWY	10014	UST
NEW YORK	1014396109	CON EDISON	153RD PRINCE ST & W BROADWAY	10012	RCRA-CESQG
NEW YORK	1014395609	CON EDISON - SERVICE BOX 48346	158TH SULLIVAN ST & W HOUSTON	10012	RCRA-LQG
NEW YORK	S109825916	CONSOLIDATED EDISON	158TH SULLIVAN ST & W HOUSTON	10012	MANIFEST
NEW YORK	1014919192	CON EDISON MANHOLE 58173	160TH BROADWAY & LIBERTY ST	10038	RCRA-NonGen
NEW YORK	1014918842	CON EDISON SERVICE BOX 31580	169TH E BROADWAY & JEFFERSON	10002	RCRA-NonGen
NEW YORK	1014918138	CON EDISON SERVICE BOX 41540	169TH MULBERRY ST & BROOME ST	10013	RCRA-NonGen
NEW YORK	1014398686	CON EDISON	175TH W BROADWAY & WORTH ST	10013	RCRA-NonGen
NEW YORK	S110823661	CONSOLIDATED EDISON	176TH ST & E HOUSTON ST	10002	MANIFEST
NEW YORK	1014918931	CON EDISON SERVICE BOX 40301	176TH ST & E HOUSTON	10002	RCRA-NonGen
NEW YORK	S109786906	CON EDISON CO OF NYC,INC.	W 177TH ST & W BROADWAY	10003	MANIFEST
NEW YORK	S109786903	CON EDISON OF NYC,INC.	W 179TH ST & W BROADWAY	10003	MANIFEST
NEW YORK	A100294659	KATZ'S DELICATESSON	183RD LUDLOW ST & E HOUSTON S	10002	AST
NEW YORK	1014398344	CON EDISON	191ST WORTH ST & MULBERRY ST	10013	RCRA-NonGen
NEW YORK	S109825926	CONSOLIDATED EDISON	200TH ORCHARD ST & HOUSTON ST	10002	MANIFEST
NEW YORK	1014397844	CON EDISON	207TH E HOUSTON ST & LUDLOW S	10002	RCRA-NonGen
NEW YORK	1009240013	CONSOLIDATED EDISON	V359 212TH BROADWAY & FULTON	10038	MANIFEST
NEW YORK	1014397845	CON EDISON	215TH E HOUSTON ST & LUDLOW S	10002	RCRA-NonGen
NEW YORK	1014397833	CON EDISON	225TH E HOUSTON ST & ESSEX ST	10002	RCRA-NonGen
NEW YORK	1014398250	CON EDISON	23RD MOTT ST & PARK ROW	10013	RCRA-NonGen
NEW YORK	1014926520	CON EDISON SERVICE BOX 42364	25TH PELL ST & MOTT ST	10013	RCRA-NonGen
NEW YORK	1014399028	CON EDISON	267TH ELIZABETH ST & E HOUSTO	10012	RCRA-NonGen
NEW YORK	1014398419	CON EDISON	271ST E HOUSTON ST & SUFFOLK	10002	RCRA-NonGen
NEW YORK	1007208245	CON EDISION - MH28977	W 29TH ST & W BROADWAY	10003	RCRA-NonGen, MANIFEST
NEW YORK	1014398647	CON EDISON	2ND E BROADWAY & CATHERINE ST	10038	RCRA-NonGen
NEW YORK	1006817488	NYCTA	2ND AVE & HOUSTON CATHERI	10002	RCRA-CESQG, FINDS, MANIFEST
NEW YORK	1014395877	CON EDISON - MANHOLE 31430	305TH BROADWAY & DUANE ST	10007	RCRA-LQG
NEW YORK	S109825141	CONED	305TH BROADWAY & DUANE ST	10007	MANIFEST
NEW YORK	1014395875	CON EDISON - MANHOLE 27089	309TH BROADWAY & DUANE ST	10007	RCRA-LQG
NEW YORK	1014398811	CON EDISON	318TH LAFAYETTE & E HOUSTON S	10012	RCRA-NonGen
NEW YORK	1014397850	CON EDISON	321ST E HOUSTON ST & RIDGE ST	10002	RCRA-NonGen
NEW YORK	1014397851	CON EDISON	325TH E HOUSTON ST & RIDGE ST	10002	RCRA-NonGen
NEW YORK	1014398318	CON EDISON	335TH E HOUSTON ST & PITT ST	10002	RCRA-NonGen
NEW YORK	S109786900	CON EDISON CO OF NYC,INC.	33RD FINN SQ & W BROADWAY 33	10003	MANIFEST
NEW YORK	1014398154	CON EDISON	353RD E HOUSTON ST & PITT ST	10002	RCRA-NonGen
NEW YORK	1014398155	CON EDISON	355TH E HOUSTON ST & PITT ST	10002	RCRA-NonGen

Count: 611 records. ORPHAN SUMMARY

City	EDR ID	Site Name	Site Address	Zip	Database(s)
NEW YORK	1014398925	CON EDISON	35TH E BROADWAY & CATHERINE S	10002	RCRA-NonGen
NEW YORK	1014918714	CON EDISON SERVICE BOX 26585	36TH BLEECKER ST & MULBERRY S	10012	RCRA-NonGen
NEW YORK	1014926154	CON EDISON SERVICE BOX 28311	372ND BROOME ST & MULBERRY ST	10013	RCRA-NonGen
NEW YORK	1014398648	CON EDISON	40TH E BROADWAY & CATHERINE S	10038	RCRA-NonGen
NEW YORK	1014918279	CON EDISON SERVICE BOX 37787	40TH KENMARE ST & MOTT ST	10012	RCRA-NonGen
NEW YORK	S109825524	CONSOLIDATED EDISON	436TH LAFAYETTE ST & ASTOR PL	10003	MANIFEST
NEW YORK	1014397555	CON EDISON	46TH E BROADWAY & CATHERINE S	10002	RCRA-CESQG
NEW YORK	1014919116	CON EDISON MANHOLE 59696	46TH LAFAYETTE ST & GREAT JON	10013	RCRA-NonGen
NEW YORK	1007208442	CONSOLIDATED EDISON	MN 48936 BROADWAY & WORTH ST	10003	RCRA-NonGen, MANIFEST
NEW YORK	S110823773	CONSOLIDATED EDISON	4966TH BROADWAY & W 207TH ST	10002	MANIFEST
NEW YORK	1014397114	CON EDISON - GAS MAIN NONE	E 4TH ST AND LAFAYETTE ST	10003	RCRA-LQG
NEW YORK	1007208589	CON EDISION - MH37925	EAST 4TH STREET AND LAFAYETTE	10003	RCRA-NonGen
NEW YORK	1014918811	CON EDISON SERVICE BOX 37925	4TH ST & LAFAYETTE ST SE COR	10011	RCRA-NonGen
NEW YORK	1014918749	CON EDISON SERVICE BOX 37926	E 4TH ST & LAFAYETTE ST	10003	RCRA-NonGen
NEW YORK	S109787105	CON EDISON CO. OF NYC,INC.	50TH ST & BROADWAY 50ST AND B	10003	MANIFEST
NEW YORK	1014917997	CON EDISON SERVICE BOX 41505	54TH MULBERRY ST & BAYARD ST	10013	RCRA-NonGen
NEW YORK	1007208521	CONSOLIDATED EDISON	E 55TH ST & W BROADWAY	10003	RCRA-NonGen, MANIFEST
NEW YORK	S109786977	CON EDISON CO OF NY,INC.	626TH BROADWAY & EHOUSTON 626	10003	MANIFEST
NEW YORK	1008195676	CON EDISON - VS 3744	E 65TH ST & BROADWAY	10003	RCRA-NonGen, MANIFEST
NEW YORK	1014917977	CON EDISON MANHOLE 28817	716TH BROADWAY & WASHINGTON P	10003	RCRA-NonGen
NEW YORK	S102144861	NEXT TO 219 E 7TH ST/NY	219 E 7TH ST	10009	NY Spills, NY Hist Spills
NEW YORK	1014918526	CON EDISON SERVICE BOX 26264	81ST BAYARD ST & MOTT ST	10013	RCRA-NonGen
NEW YORK	1012187136	NYSDOT BIN 2232019	RTE 907L OVER SOUTH ST	10038	RCRA-LQG
NEW YORK	1014398768	CON EDISON	93RD WALKER ST & LAFAYETTE ST	10013	RCRA-NonGen
NEW YORK	S110824027	CONSOLIDATED EDISON	E 9TH SAINT BROADWAY & YORK A	10011	MANIFEST
NEW YORK	1014919126	CON EDISON MANHOLE 28843	E 9TH ST & BROADWAY	10011	RCRA-NonGen
NEW YORK	1014926183	CON EDISON MANHOLE 49509	BARCLAY ST & W BROADWAY SOUTH	10013	RCRA-NonGen
NEW YORK	1014395841	CON EDISON - SERVICE BOX 26265	70 BAYARD ST AND MOTT ST	10013	RCRA-LQG
NEW YORK	S109695617	OUTSTANDING RENEWAL ENTERPRISES (L	BELLOW THE WILLIAMSBURG BRIDGE	10002	SWF/LF
NEW YORK	S109787254	CON EDISON CO OF NY,INC.	W26 BET 6TH & BROADWAY W2	10003	MANIFEST
NEW YORK	S111313963	CONSOLIDATED EDISON	W BORADWAY & PRINCE	10013	MANIFEST
NEW YORK	1014397782	CON EDISON	244 BOWERY PRINCE ST	10002	RCRA-NonGen
NEW YORK	1014926323	CON EDISON MANHOLE 40646	E BROADWAY & RUTGERS ST NW CO	10002	RCRA-NonGen
NEW YORK	1014926574	CON EDISON SERVICE BOX 26578	640 BROADWAY FRONT OF	10012	RCRA-NonGen
NEW YORK	A100194129	313-315 BROADWAY	313 315 BROADWAY	10007	AST
NEW YORK	S110490973	CONSOLIDATED EDISON	BROADWAY & E 4TH ST	10002	MANIFEST
NEW YORK	1009239315	CONSOLIDATED EDISON	MH28938 BROADWAY & E 23RD ST	10003	MANIFEST
NEW YORK	1009239318	CONSOLIDATED EDISON	56827 E BROADWAY	10003	MANIFEST
NEW YORK	1009239927	CONSOLIDATED EDISON	MH48050 BROADWAY & SPRING ST	10012	MANIFEST
NEW YORK	S111074861	NYCTA-BROADWAY & NASSAU STA	BROADWAY & FULTON ST	10007	MANIFEST
NEW YORK	1009239633	CONSOLIDATED EDISON	MH8167 BROADWAY & W 21ST ST	10003	MANIFEST
NEW YORK	1009240896	CONSOLIDATED EDISON	BROADWAY & TIEMMANN MH 61734	10003	MANIFEST
NEW YORK	1009238543	CONSOLIDATED EDISON	V4068 BROADWAY & 137TH ST	10003	MANIFEST
NEW YORK	1009239745	CONSOLIDATED EDISON	MH49582 BROADWAY & LEONARD	10013	MANIFEST
NEW YORK	1009240948	CONSOLIDATED EDISON	W BROADWAY & MURRY EXCAV	10003	MANIFEST
NEW YORK	1009239810	CONSOLIDATED EDISON	TM3691 BROADWAY & 3RD ST	10012	MANIFEST
NEW YORK	1009239533	CONSOLIDATED EDISON	27056 BROADWAY	10038	MANIFEST

Count: 611 records. ORPHAN SUMMARY

City	EDR ID	Site Name	Site Address	Zip	Database(s)
NEW YORK	1014395813	CON EDISON SERVICE BOX 31543	35 E BROADWAY SB 31543	10002	RCRA-NonGen
NEW YORK	1014395726	CON EDISON	BROADWAY & 9TH AVE SB 28246	10003	RCRA-CESQG
NEW YORK	1014395727	CON EDISON	BROADWAY & 9TH AVE SB 53112	10003	RCRA-CESQG
NEW YORK	1014395728	CON EDISON	BROADWAY & 9TH AVE SB 53113	10003	RCRA-CESQG
NEW YORK	1014396365	CON EDISON - SERVICE BOX 53112	BROADWAY AND 9TH AVE	10003	RCRA-LQG
NEW YORK	1014396105	CON EDISON	BROADWAY & VESEY ST	10007	RCRA-CESQG
NEW YORK	1014396110	CON EDISON - MANHOLE 49569	W BROADWAY AND WORTH ST	10013	RCRA-LQG
NEW YORK	S110533556	RIVER TRADING INTERNATIONAL	160 BROADWAY EB	10038	SWRCY
NEW YORK	1007208524	CONSLOIDATED EDISON	5 BROADWAY V2227	10002	RCRA-NonGen, MANIFEST
NEW YORK	1007208085	CONSOLIDATED EDISON	MH35631 BROADWAY & GRAND	10003	RCRA-NonGen, MANIFEST
NEW YORK	1007208086	CONSOLIDATED EDISON	MH47663 BROADWAY & WALKER	10003	RCRA-NonGen, MANIFEST
NEW YORK	1007208134	CONSOLIDATED EDISON	MH58095 BROADWAY & W 51ST ST	10003	RCRA-NonGen, MANIFEST
NEW YORK	1007207655	CONSOLIDATED EDISON	MH27231 BROADWAY & BLEECKER	10012	RCRA-NonGen, MANIFEST
NEW YORK	1007207787	CON EDISION - MH29073	BROADWAY & W.42 ST. BROADWAY &	10003	RCRA-NonGen
NEW YORK	1000332642	SUNOHIO PCBX UNIT LONG ISLAND RAIL	W BROADWAY	10013	RCRA-NonGen, FINDS, MANIFEST
NEW YORK	1007207987	CONSOLIDATED EDISON	MH31443 BROADWAY & DUANE ST	10003	RCRA-NonGen, MANIFEST
NEW YORK	1006810155	MOBILE 123 LLC	520 BROADWAY 5TH FL	10012	RCRA-NonGen, FINDS
NEW YORK	S109786876	CON EDISON CO OF NYC,INC.	BROADWAY & PARK AVE BROADWAY	10003	MANIFEST
NEW YORK	S109786911	CON EDISON OF NYC,INC.	40 BROADWAY AT BLEEKER 40 BROA	10003	MANIFEST
NEW YORK	S109786954	CON EDISON OF NYC,INC.	BROADWAY & BLEEKER BROADWAY	10003	MANIFEST
NEW YORK	S109787194	CON EDISON OF NYC,NY.	BROADWAY	10003	MANIFEST
NEW YORK	S109787196	CON EDISON CO OF NYC,INC.	BROADWAY AT W41ST	10003	MANIFEST
NEW YORK	S109787238	CON EDISON CO OF NY,INC.	BROADWAY & 206TH SAINT BROADW	10003	MANIFEST
NEW YORK	S109787252	CON EDISON CO OF NY,INC.	BROADWAY & GRAND SAINT BROADW	10003	MANIFEST
NEW YORK	S109787253	CON EDISON CO OF NY,INC.	BROADWAY & WALKER BROADWAY A	10003	MANIFEST
NEW YORK	S109787276	CON EDISON CO OF NY,INC.	BROADWAY & CANAL BROADWAY AN	10003	MANIFEST
NEW YORK	S109787158	CON EDISON CO OF NYC,INC.	BROADWAY & W60ST BROADWAY AN	10003	MANIFEST
NEW YORK	1014919313	CON EDISON MANHOLE 59701	BROADWAY & MAIDEN LA	10038	RCRA-NonGen
NEW YORK	1014919333	CON EDISON EXCAVATION 10007	S BROADWAY 115	10007	RCRA-NonGen
NEW YORK	1014919015	CON EDISON MANHOLE 59212	BROADWAY & JOHN ST	10013	RCRA-NonGen
NEW YORK	1014919032	CON EDISON MANHOLE 59701	BROADWAY & MAIDEN LN	10002	RCRA-NonGen
NEW YORK	1014917986	CON EDISON EXCAVATION NONE	BROADWAY BTWN GREAT JONES & E	10003	RCRA-NonGen
NEW YORK	1014917987	CON EDISON EXCAVATION NONE	BROADWAY BTWN E 4TH ST	10003	RCRA-NonGen
NEW YORK	1014919079	CON EDISON MANHOLE 57408	S BROADWAY 44	10003	RCRA-NonGen
NEW YORK	1014919151	CON EDISON MANHOLE 386	W BROADWAY 110	10002	RCRA-NonGen
NEW YORK	1014919163	CON EDISON MANHOLE 28848	BROADWAY & E ST SE COR	10003	RCRA-NonGen
NEW YORK	S110305763	CONSOLIDATED EDISON	E BROADWAY & JEFFERSON MH 616	10002	MANIFEST
NEW YORK	S110610881	CONSOLIDATED EDISON	W BROADWAY & SPRING ST	10012	MANIFEST
NEW YORK	1010327548	CON EDISON	E BROADWAY 100 FT W OF MARKET	10003	RCRA-NonGen
NEW YORK	1009240042	CONSOLIDATED EDISON	MH37874 BROOM & LAFAYETTE	10003	MANIFEST
NEW YORK	S109786910	CON EDISON OF NYC,INC.	BROOME ST & CROSBY SAINT BROO	10003	MANIFEST
NEW YORK	1009239746	CONSOLIDATED EDISON	MH49611 CANAL ST & BROADWAY	10013	MANIFEST
NEW YORK	1007254374	CON EDISION - GD .	CANAL ST & LAFAYETTE SAINT CA	10003	FINDS, MANIFEST
NEW YORK	1007208348	CON EDISION - GD .	CANAL ST & LAFAYETTE ST CANAL	10003	RCRA-NonGen
NEW YORK	1014399088	CON EDISON	CENTER OF EAST HOUSTON	10002	RCRA-NonGen
NEW YORK	1014926383	CON EDISON MANHOLE 30456	COLUMBIA ST & E HOUSTON ST W	10002	RCRA-NonGen
NEW YORK	1014397704	CON EDISON	E COR HOUSTON ST 50 FT E	10002	RCRA-CESQG

Count: 611 records. ORPHAN SUMMARY

City	EDR ID	Site Name	Site Address	Zip	Database(s)
NEW YORK	1014396929	CON EDISON	SW COR 92ND ST W & BROADWAY	10003	RCRA-CESQG
NEW YORK	1010326728	CON EDISON	SE CORNER OF CROSBY ST & GRAND	10013	RCRA-NonGen, MANIFEST
NEW YORK	1014396690	CON EDISON - MANHOLE 31099	101 CROSBY ST SPG	10013	RCRA-LQG
NEW YORK	1014919263	CON EDISON SERVICE BOX 31087	CROSBY & SPRING ST COR SE	10012	RCRA-NonGen
NEW YORK	S109787018	CON EDISON CO OF NYC,INC.	DUANE ST & BROADWAY DUANE ST	10003	MANIFEST
NEW YORK	S110610803	CONSOLIDATED EDISON - NH 28172	DYCKMAN & BROADWAY	10002	MANIFEST
NEW YORK	U003764782	SEWARD PARK	ESSEX ST & BROADWAY	10002	UST, HIST UST
NEW YORK	1009238521	CONSOLIDATED EDISON	EXC BROADWAY & 112TH ST	10003	MANIFEST
NEW YORK	1009240410	CONSOLIDATED EDISON	EXCAV 108TH ST & BROADWAY	10003	MANIFEST
NEW YORK	1009239443	CONSOLIDATED EDISON	EXCAV WEST ST & HOUSTON ST	10014	MANIFEST
NEW YORK	1009240658	CONSOLIDATED EDISON	EXCAVATION 17ST & BROADWAY	10003	MANIFEST
NEW YORK	1009240938	CONSOLIDATED EDISON	MH28199 F & O 4916 BROADWAY	10003	MANIFEST
NEW YORK	S109786978	CON EDISON OF NYC	FRANKLIN ST & BROADWAY FRAN	10003	MANIFEST
NEW YORK	1009239233	CONSOLIDATED EDISON	MH58679 FRANKLYN & W BROADWAY	10003	MANIFEST
NEW YORK	1009238613	CONSOLIDATED EDISON	V7714 GLENN & N BROADWAY	10003	MANIFEST
NEW YORK	1009242893	CONSOLIDATED EDISON	GRAND & LAFAYETTE MH58736	10011	MANIFEST
NEW YORK	1014919285	CON EDISON SERVICE BOX 41376	GRAND ST & MOTT ST SE COR	10012	RCRA-NonGen
NEW YORK	1014919349	CON EDISON EXCAVATION NONE	GRAND ST BETW CROSBY ST	10002	RCRA-NonGen
NEW YORK	1014919384	CON EDISON OTHER - SPECIFY NONE	GRAND SAINT BETW MOTT & ELIZA	10002	RCRA-NonGen
NEW YORK	1009239721	CONSOLIDATED EDISON	V8384 GRN & PRINCE ST	10003	MANIFEST
NEW YORK	1014398050	CON EDISON	RT HARRISON ST	10013	RCRA-NonGen
NEW YORK	1011974079	BP AMOCO	21 E HOUSTON ST @ LAFFEYETTE	10012	FINDS
NEW YORK	1014926187	CON EDISON GAS MAIN 0	E HOUSTON & BARUCH PL	10002	RCRA-NonGen
NEW YORK	1014926241	CON EDISON EXCAVATION OTHER	E HOUSTON & COLUMBIA ST NE CO	10002	RCRA-NonGen
NEW YORK	1014926144	CON EDISON MANHOLE 37175	E HOUSTON ST & COLUMBIA ST	10002	RCRA-NonGen
NEW YORK	1014926591	CON EDISON EXCAVATION NONE	E HOUSTON ST BTWN COLUMBIA ST	10002	RCRA-NonGen
NEW YORK	1014926580	CON EDISON MANHOLE 384	W HOUSTON ST & MERCER ST 52	10003	RCRA-NonGen
NEW YORK	S111790371	CONSOLIDATED EDISON - MH 37191	E HOUSTON & BARUCH PL	10012	MANIFEST
NEW YORK	S111314175	CONSOLIDATED EDISON	HOUSTON & AVENUE A 4TH ST E	10002	MANIFEST
NEW YORK	1009240670	CONSOLIDATED EDISON	36977 W HOUSTON ST	10003	MANIFEST
NEW YORK	1014396252	CON EDISON	HOUSTON & ESSEX ST	10012	RCRA-CESQG
NEW YORK	1001961563	MEGA ART	W HOUSTON & WESTSIDE PIER 40	10014	RCRA-NonGen, FINDS, MANIFEST
NEW YORK	S109786319	MAHHOLE CLEANOUT:	W HOUSTON ADN WEST ST	10012	MANIFEST
NEW YORK	1014919375	CON EDISON MANHOLE 37171	37 HOUSTON ST	10002	RCRA-NonGen
NEW YORK	1010326106	CON EDISON	HOUSTON ST & HUDSON ST	10014	RCRA-NonGen, MANIFEST
NEW YORK	1009238681	CONSOLIDATED EDISON	V1332 HOWARD & BROADWAY	10003	MANIFEST
NEW YORK	1014917947	CON EDISON MANHOLE 37697	JOHN ST & BROADWAY SOUTHEAST	10038	RCRA-NonGen
NEW YORK	1009238600	CONSOLIDATED EDISON	V60331 JOHNSON & PRINCE	10003	MANIFEST
NEW YORK	1009238602	CONSOLIDATED EDISON	V1944 JOHNSON & PRINCE	10003	MANIFEST
NEW YORK	1014926459	CON EDISON MANHOLE 37930	36 LAFAYETTE ST	10013	RCRA-NonGen
NEW YORK	1014926460	CON EDISON SERVICE BOX 37931	444 LAFAYETTE ST	10013	RCRA-NonGen
NEW YORK	S111314235	CONSOLIDATED EDISON - MH 37930	36 LAFAYETTE ST	10013	MANIFEST
NEW YORK	1009239290	CONSOLIDATED EDISON	MH37871 LAFAYETTE & BROOME	10013	MANIFEST
NEW YORK	1014395865	CON EDISON - MANHOLE 37930	436 LAFAYETTE ST AND ASTOR PL	10003	RCRA-LQG
NEW YORK	1014919308	CON EDISON MANHOLE 37895	E LAFAYETTE ST	10012	RCRA-NonGen
NEW YORK	1014919436	CON EDISON MANHOLE 35859	LAFAYETTE ST & GREAT JONES ST	10012	RCRA-NonGen
NEW YORK	1009240200	CONSOLIDATED EDISON	MH49582 LEONARD & BROADWAY	10013	MANIFEST

City	EDR ID	Site Name	Site Address	Zip	Database(s)
NEW YORK	1009241388	CONSOLIDATED EDISON	LEONARD & W BROADWAY MH59694	10003	MANIFEST
NEW YORK	S108980628	CONSOLIDATED EDISON	LIBERTY AVE & BROADWAY MH3930	10002	MANIFEST
NEW YORK	1009233490	NYNEX	MANHOLE W HOUSTON & WEST ST	10012	MANIFEST
NEW YORK	1000111686	CONSOLIDATED EDISON COMPANY OF NEW	MARGINAL & W HOUSTON ST PIER4	10003	RCRA-NonGen, FINDS, MANIFEST
NEW YORK	1009239560	CONSOLIDATED EDISON	0556 MERCER ST	10012	MANIFEST
NEW YORK	1009239634	CONSOLIDATED EDISON	W MH8169 & BROADWAY	10003	MANIFEST
NEW YORK	U003396929	M&E MOTT, LLC	252 MOTT STREET	10012	HIST AST
NEW YORK	1014395842	CON EDISON - SERVICE BOX 41359	82 MOTT ST AND CANAL ST	10013	RCRA-LQG
NEW YORK	U003652084	ST. PATRICK'S CHURCH	264 MULBERRY ST.	10012	HIST UST
NEW YORK	S103829023	VAULT 8403	121 MULBERRY ST	10013	NY Spills, NY Hist Spills
NEW YORK	1014395839	CON EDISON - SERVICE BOX 41507	71 MULBERRY ST AND WHITE ST	10013	RCRA-LQG
NEW YORK	1011490440	NYCP&R - COLUMBUS PARK	MULBERRY ST BETWEEN WITH &	10013	RCRA-CESQG
NEW YORK	1014918149	CON EDISON MANHOLE 41556	MULBERRY ST & SPRING ST COR S	10012	RCRA-NonGen
NEW YORK	1014919378	CON EDISON MANHOLE 41544	MULBERRY ST & BROOME ST SW CO	10013	RCRA-NonGen
NEW YORK	S111157715	CONSOLIDATED EDISON	NAGLE AVE & BROADWAY OPP 65	10002	MANIFEST
NEW YORK	1007208056	CONSOLIDATED EDISON	MH28204 NEC BROADWAY & W 207T	10003	RCRA-NonGen, MANIFEST
NEW YORK	1014397925	CON EDISON	NWC HESTER ST & MOTT ST	10013	RCRA-NonGen
NEW YORK	S109787178	CON EDISON OF NYC., INC.	NWC BROADWAY & DUANE NWC BROA	10003	MANIFEST
NEW YORK	S110823783	CONSOLIDATED EDISON - MH 3343	E NY POST RD & S BROADWAY	10002	MANIFEST
NEW YORK	S111157835	CONSOLIDATED EDISON	N OPP 67 NAGLE AVE & O BROADW	10038	MANIFEST
NEW YORK	1014395857	CON EDISON - SERVICE BOX 40306	200 ORCHARD ST AND HOUSTON ST	10002	RCRA-LQG
NEW YORK	1009239299	CONSOLIDATED EDISON	MH61279 PARK ST & MOTT	10003	MANIFEST
NEW YORK	1014395624	CON EDISON	PARK PL BTWN BROADWAY & CHURC	10007	RCRA-CESQG
NEW YORK	U004077994	PIER 40, HUDSON RIVER PARK	PIER 40 & W HOUSTON ST	10014	UST
NEW YORK	U003074613	PIER 40, HUDSON RIVER PARK	PIER 40 & W HOUSTON ST	10014	HIST UST, AST
NEW YORK	1007571215	LAW & ORDER PRODUCTIONS	PIER 62 W 23RD ST WESTSIDE HWY	10011	RCRA-CESQG, MANIFEST, MANIFES
NEW YORK	1014398196	CON EDISON	128 ST PITT BTWN HOUSTON E	10002	RCRA-NonGen
NEW YORK	1014926155	CON EDISON MANHOLE 60034	PRINCE ST & W BROADWAY	10013	RCRA-NonGen
NEW YORK	S109787106	CON EDISON CO OF NYC,INC.	RUTGERS ST & BROADWAY RUTGER	10003	MANIFEST
NEW YORK	1014398985	CON EDISON	4 SAINT BTWN LAFAYETTE ST	10003	RCRA-NonGen
NEW YORK	S109787205	CON EDISON CO OF NY,INC.	SEC BROADWAY SEC BROADWAY	10003	MANIFEST
NEW YORK	S109787135	CON EDISON CO OF NYC,INC.	SEC BROADWAY SEC BROADWAY	10003	MANIFEST
NEW YORK	1010326594	CON EDISON	W SIDE OF BROADWAY 25 FT S OF	10012	RCRA-NonGen, MANIFEST
NEW YORK	1014398924	CON EDISON	SPRING ST & W BROADWAY	10012	RCRA-NonGen
NEW YORK	S109786859	CON EDISON CO OF NYC,INC.	W ST BROADWAY 7 W	10003	MANIFEST
NEW YORK	S109786963	CON EDISON CO OF NYC,INC.	E18 ST & BROADWAY E18 ST	10003	MANIFEST
NEW YORK	S109786973	CON EDISON OF NYC,INC.	E12 ST & BROADWAY E12 ST	10003	MANIFEST
NEW YORK	1014917963	CON EDISON SERVICE BOX 22769	505 W ST 147TH OF BROADWAY W	10014	RCRA-NonGen
NEW YORK	S109787073	CON EDISON OF NYC,INC.	STATE ST & STATE ST	10003	MANIFEST
NEW YORK	S108984515	CE - E. 14TH ST. (STUYTOWN) WORKS	E STS	10009	VCP
NEW YORK	S108984513	CE - E. 17TH ST. STATION	E STS	10009	VCP
NEW YORK	U003393570	188 SUFFOLK ST-271 E HOUSTON	188 SUFFOLK ST E	10009	HIST AST
NEW YORK	S111790219	CONSOLIDATED EDISON	SWC BARCLAY ST & W BROADWAY	10013	MANIFEST
NEW YORK	1014398249	CON EDISON	SWC E HOUSTON ST & CHYSTIE ST	10002	RCRA-NonGen
NEW YORK	S109787049	CON EDISON CO OF NYC,INC.	THOMAS ST & BROADWAY THOMAS S	10003	MANIFEST
NEW YORK	S109788047	CON ED AT 7 WTC AREA	ST TO WEST BROADWAY	10007	MANIFEST
NEW YORK	1014926794	CON EDISON EXCAVATION OPEN~EXCAVAT	VESEY ST & BROADWAY	10003	RCRA-NonGen

Count: 611 records. ORPHAN SUMMARY

City	EDR ID	Site Name	Site Address	Zip	Database(s)
NEW YORK	S111790233	CONSOLIDATED EDISON	VESEY ST & BROADWAY	10007	MANIFEST
NEW YORK	S110491298	CONSOLIDATED EDISON MH16737	MH16737 W 153RD ST & BROADWAY	10003	MANIFEST
NEW YORK	1009239869	CONSOLIDATED EDISON	MH49571 W BROADWAY & WORTH ST	10003	MANIFEST
NEW YORK	1009239527	CONSOLIDATED EDISON	MH49582 W BROADWAY & LEONARD	10013	MANIFEST
NEW YORK	1009240091	CONSOLIDATED EDISON	MH58706 W BROADWAY & DUANE ST	10013	MANIFEST
NEW YORK	1009239678	CONSOLIDATED EDISON	VS8160 W BROADWAY & VESSY ST	10003	MANIFEST
NEW YORK	1009240415	CONSOLIATED EDISON	SB48878 W HOUSTON & WOOSTER S	10012	MANIFEST
NEW YORK	1009240082	CONSOLIDATED EDISON	MH49615 W BROADWAY & CANAL ST	10013	MANIFEST
NEW YORK	1009241255	CONSOLIDATED EDISON	MH28126 W 193RD ST & BROADWAY	10003	MANIFEST
NEW YORK	1009239834	CONSOLIDATED EDISON	MH47575 W BROADWAY & LEONARD	10003	MANIFEST
NEW YORK	1009239532	CONSOLIDATED EDISON	MH19575 W BROADWAY & LEONARD	10013	MANIFEST
NEW YORK	1007207532	CONSOLIDATED EDISON	MH49611 W BROADWAY & CANAL ST	10013	RCRA-NonGen, MANIFEST
NEW YORK	1010326370	CONSOLIDATED EDISON	V5268 W BROADWAY & MURRAY ST	10003	RCRA-NonGen, MANIFEST
NEW YORK	S110491294	CONSOLIDATED EDISON - MH27018	WALL ST & BROADWAY	10002	MANIFEST
NEW YORK	S109786980	CON EDISON CO OF NY,INC.	WALL ST & BROADWAY WALL ST	10003	MANIFEST
NEW YORK	1007206418	CON ED - V 6261	WAVERLY PL N 23 W/O MERCER ST	10012	RCRA-NonGen, MANIFEST
NEW YORK CITY	S105589929	BARETTO POINT	W MANIDA ST S	10038	ERP
NEW YORK CITY	1007206967	MH31124	S/E/C CROSBY AND BLEECKER STRE	10003	RCRA-NonGen, MANIFEST
NEW YORK CITY	S108146270	ROUTE 9A - MANHATTAN	WEST SIDE HWY	10002	HSWDS
NEW YORK COUNTY	S109208157	209083; E 1 AVE	E 1 AVE		NY Spills
NEW YORK COUNTY	S109208104	208547; E/S 1 AVE 24 N/O E 21 ST	E/S 1 AVE 24 N/O E 21 ST		NY Spills
NEW YORK COUNTY	S109208111	208587; E 10 AVE	E 10 AVE		NY Spills
NEW YORK COUNTY	S109207917	206226; E 11 ST	E 11 ST		NY Spills
NEW YORK COUNTY	S109208275	204792; E 15 ST	E 15 ST		NY Spills
NEW YORK COUNTY	S109208050	208015; E 20 ST	E 20 ST		NY Spills
NEW YORK COUNTY	S109208035	207778; E 20 ST	E 20 ST		NY Spills
NEW YORK COUNTY	S109207988	207230; E 20 ST	E 20 ST		NY Spills
NEW YORK COUNTY	S109207899	205868; W 21 ST	W 21 ST		NY Spills
NEW YORK COUNTY	S109208245	208575; E 25 ST	E 25 ST		NY Spills
NEW YORK COUNTY	S109208122	208701; E 29 ST	E 29 ST		NY Spills
NEW YORK COUNTY	S109207904	205963; E 3 ST	E 3 ST		NY Spills
NEW YORK COUNTY	S109208156	209067; E 33 ST	E 33 ST		NY Spills
NEW YORK COUNTY	S109208298	205944; E 35 ST	E 35 ST		NY Spills
NEW YORK COUNTY	S109208055	208103; E 35 ST	E 35 ST		NY Spills
NEW YORK COUNTY	S109208112	208622; E 38 ST	E 38 ST		NY Spills
NEW YORK COUNTY	S109208133	208763; E 39 ST	E 39 ST		NY Spills
NEW YORK COUNTY	S109208125	208727; E 39 ST	E 39 ST		NY Spills
NEW YORK COUNTY	S109208253	207649; E 40 ST	E 40 ST		NY Spills
NEW YORK COUNTY	S109208088	208412; E 40 ST	E 40 ST		NY Spills
NEW YORK COUNTY	S109208301	208711; E 41 ST	E 41 ST		NY Spills
NEW YORK COUNTY	S109208151	208943; E 41 ST	E 41 ST		NY Spills
NEW YORK COUNTY	S109207960	206844; 128 E 41 ST LEXINGTON AV	128 E 41 ST LEXINGTON AV		NY Spills
NEW YORK COUNTY	S109208247	209780; 1AV E 42 ST	1AV E 42 ST		NY Spills
NEW YORK COUNTY	S109208078	208350; E 44 ST	E 44 ST		NY Spills
NEW YORK COUNTY	S109208082	209053; E 45 ST	E 45 ST		NY Spills
NEW YORK COUNTY	S109208152	208948; E 48 ST	E 48 ST		NY Spills
NEW YORK COUNTY	S109208123	208722; E 48 ST	E 48 ST		NY Spills

City	EDR ID	Site Name	Site Address	Zip	Database(s)
NEW YORK COUNTY	S109208146	208875; E 49 ST	E 49 ST		NY Spills
NEW YORK COUNTY	S109208132	208762; E 51 ST	E 51 ST		NY Spills
NEW YORK COUNTY	S109208144	208865; E 53 ST	E 53 ST		NY Spills
NEW YORK COUNTY	S109208114	208641; E 53 ST	E 53 ST		NY Spills
NEW YORK COUNTY	S109208109	208579; E 53 ST	E 53 ST		NY Spills
NEW YORK COUNTY	S109208287	208848; E 54 ST	E 54 ST		NY Spills
NEW YORK COUNTY	S109208101	208503; E 56 ST	E 56 ST		NY Spills
NEW YORK COUNTY	S109207940	206600; E 59 ST	E 59 ST		NY Spills
NEW YORK COUNTY	S109207888	205799; S/E 6 AV 30 ST	S/E 6 AV 30 ST		NY Spills
NEW YORK COUNTY	S109208286	208608; E 70 ST	E 70 ST		NY Spills
NEW YORK COUNTY	S109208116	208660; E 75 ST	E 75 ST		NY Spills
NEW YORK COUNTY	S109207945	206648; E. 85 ST 5 AV	E. 85 ST 5 AV		NY Spills
NEW YORK COUNTY	S109208128	208746; E 9 ST	E 9 ST		NY Spills
NEW YORK COUNTY	S109208004	207408; E 95 ST	E 95 ST		NY Spills
NEW YORK COUNTY	S109207836	204378; 550 1 AV & E 32 ST	550 1 AV / E 32 ST		NY Spills
NEW YORK COUNTY	S109208034	207757; 1 AVE & E 122 ST	1 AVE / E 122 ST		NY Spills
NEW YORK COUNTY	S109208014	207486; E/S AVE C 50' N/O E 14 ST	E/S AVE C 50' N/O E 14 ST		NY Spills
NEW YORK COUNTY	S109208013	207485; E/S AVE C 50' N/O E 14 ST	E/S AVE C 50' N/O E 14 ST		NY Spills
NEW YORK COUNTY	S109207878	205549; W BROADWAY	W BROADWAY		NY Spills
NEW YORK COUNTY	S109208260	207938; BROADWAY	BROADWAY		NY Spills
NEW YORK COUNTY	S109208276	205136; BROADWAY	BROADWAY		NY Spills
NEW YORK COUNTY	S109208305	209293; E E 40 ST ST	E E 40 ST ST		NY Spills
NEW YORK COUNTY	S109208293	210586; E E 50 ST ST	E E 50 ST ST		NY Spills
NEW YORK COUNTY	S109208283	207543; N/S E 41 ST 50' W/O 3 AVE	N/S E 41 ST 50' W/O 3 AVE		NY Spills
NEW YORK COUNTY	S109208272	210069; E E 120 ST ST	E E 120 ST ST		NY Spills
NEW YORK COUNTY	S109208266	209218; E E 63 ST ST	E E 63 ST ST		NY Spills
NEW YORK COUNTY	S109208246	209221; NW E 55 ST 2ND AV	NW E 55 ST 2ND AV		NY Spills
NEW YORK COUNTY	S109208218	210286; E E 86 ST ST	E E 86 ST ST		NY Spills
NEW YORK COUNTY	S109208217	210248; E E 94 ST ST	E E 94 ST ST		NY Spills
NEW YORK COUNTY	S109208206	210066; E E 56 ST ST	E E 56 ST ST		NY Spills
NEW YORK COUNTY	S109208203	209996; E E 117 ST ST	E E 117 ST ST		NY Spills
NEW YORK COUNTY	S109208194	209847; E E 41 ST ST	E E 41 ST ST		NY Spills
NEW YORK COUNTY	S109208193	209839; E E 34 ST ST	E E 34 ST ST		NY Spills
NEW YORK COUNTY	S109208191	209807; E E 35 ST ST	E E 35 ST ST		NY Spills
NEW YORK COUNTY	S109208180	209544; E E 96 ST ST	E E 96 ST ST		NY Spills
NEW YORK COUNTY	S109208178	209515; E E 59 ST ST	E E 59 ST ST		NY Spills
NEW YORK COUNTY	S109208164	209256; E E 49 ST ST	E E 49 ST ST		NY Spills
NEW YORK COUNTY	S109208131	208761; 402 32 E 35 ST 1AV	402 32 E 35 ST 1AV		NY Spills
NEW YORK COUNTY	S109208118	208666; N/S E 54 ST 17' EEC LEXING	N/S E 54 ST 17' EEC LEXINGTON		NY Spills
NEW YORK COUNTY	S109207910	206099; N/S E 71 50' E 1 AV	N/S E 71 50' E 1 AV		NY Spills
NEW YORK COUNTY	S109207868	205307; N/S E 61ST	N/S E 61ST		NY Spills
NEW YORK COUNTY	S109207938	206592; S/S E104 ST 8' E/O LEXINGT	S/S E104 ST 8' E/O LEXINGTON A		NY Spills
NEW YORK COUNTY	S109207936	206585; S/S E104 ST 8' E/O LEXINGT	S/S E104 ST 8' E/O LEXINGTON A		NY Spills
NEW YORK COUNTY	S109208038	207812; MADISON AV E 56 ST	MADISON AV E 56 ST		NY Spills
NEW YORK COUNTY	S109208263	208436; MERCER ST	MERCER ST		NY Spills
NEW YORK COUNTY	S109208279	206840; N/E/C E 129 ST & 5 AVE	N/E/C E 129 ST / 5 AVE		NY Spills
NEW YORK COUNTY	S109208285	208234; NWC E 115 ST 2ND AV	NWC E 115 ST 2ND AV		NY Spills

Count: 611 records. ORPHAN SUMMARY

City	EDR ID	Site Name	Site Address	Zip	Database(s)
NEW YORK COUNTY	S109208020	207583; SE PARK AV E 117 ST	SE PARK AV E 117 ST		NY Spills
NEW YORK COUNTY	S109208023	207627; E ST	E ST		NY Spills
NEW YORK COUNTY	S109208113	208631; STUYVESANT LO E	STUYVESANT LO E		NY Spills
NEW YORK COUNTY	S109207901	205923; W/S W. BROADWAY 23" NNC MU	W/S W. BROADWAY 23" NNC MURRY		NY Spills
WESTCHESTER	1007208044	CONSOLIDATED EDISON	MH5637 S BROADWAY & LYONS PL	10003	RCRA-NonGen, MANIFEST

GOVERNMENT RECORDS SEARCHED / DATA CURRENCY TRACKING

To maintain currency of the following federal and state databases, EDR contacts the appropriate governmental agency on a monthly or quarterly basis, as required.

Number of Days to Update: Provides confirmation that EDR is reporting records that have been updated within 90 days from the date the government agency made the information available to the public.

STANDARD ENVIRONMENTAL RECORDS

Federal NPL site list

NPL: National Priority List

National Priorities List (Superfund). The NPL is a subset of CERCLIS and identifies over 1,200 sites for priority cleanup under the Superfund Program. NPL sites may encompass relatively large areas. As such, EDR provides polygon coverage for over 1,000 NPL site boundaries produced by EPA's Environmental Photographic Interpretation Center (EPIC) and regional EPA offices.

Date of Government Version: 05/08/2012
Date Data Arrived at EDR: 05/10/2012
Date Made Active in Reports: 05/15/2012
Number of Days to Update: 5

Source: EPA
Telephone: N/A
Last EDR Contact: 05/10/2012
Next Scheduled EDR Contact: 07/23/2012
Data Release Frequency: Quarterly

NPL Site Boundaries

Sources:

EPA's Environmental Photographic Interpretation Center (EPIC)
Telephone: 202-564-7333

EPA Region 1
Telephone 617-918-1143

EPA Region 6
Telephone: 214-655-6659

EPA Region 3
Telephone 215-814-5418

EPA Region 7
Telephone: 913-551-7247

EPA Region 4
Telephone 404-562-8033

EPA Region 8
Telephone: 303-312-6774

EPA Region 5
Telephone 312-886-6686

EPA Region 9
Telephone: 415-947-4246

EPA Region 10
Telephone 206-553-8665

Proposed NPL: Proposed National Priority List Sites

A site that has been proposed for listing on the National Priorities List through the issuance of a proposed rule in the Federal Register. EPA then accepts public comments on the site, responds to the comments, and places on the NPL those sites that continue to meet the requirements for listing.

Date of Government Version: 03/30/2012
Date Data Arrived at EDR: 04/05/2012
Date Made Active in Reports: 05/15/2012
Number of Days to Update: 40

Source: EPA
Telephone: N/A
Last EDR Contact: 04/05/2012
Next Scheduled EDR Contact: 07/23/2012
Data Release Frequency: Quarterly

NPL LIENS: Federal Superfund Liens

Federal Superfund Liens. Under the authority granted the USEPA by CERCLA of 1980, the USEPA has the authority to file liens against real property in order to recover remedial action expenditures or when the property owner received notification of potential liability. USEPA compiles a listing of filed notices of Superfund Liens.

Date of Government Version: 10/15/1991
Date Data Arrived at EDR: 02/02/1994
Date Made Active in Reports: 03/30/1994
Number of Days to Update: 56

Source: EPA
Telephone: 202-564-4267
Last EDR Contact: 08/15/2011
Next Scheduled EDR Contact: 11/28/2011
Data Release Frequency: No Update Planned

GOVERNMENT RECORDS SEARCHED / DATA CURRENCY TRACKING

Federal Delisted NPL site list

DELISTED NPL: National Priority List Deletions

The National Oil and Hazardous Substances Pollution Contingency Plan (NCP) establishes the criteria that the EPA uses to delete sites from the NPL. In accordance with 40 CFR 300.425.(e), sites may be deleted from the NPL where no further response is appropriate.

Date of Government Version: 03/30/2012
Date Data Arrived at EDR: 04/05/2012
Date Made Active in Reports: 05/15/2012
Number of Days to Update: 40

Source: EPA
Telephone: N/A
Last EDR Contact: 04/05/2012
Next Scheduled EDR Contact: 07/23/2012
Data Release Frequency: Quarterly

Federal CERCLIS list

CERCLIS: Comprehensive Environmental Response, Compensation, and Liability Information System

CERCLIS contains data on potentially hazardous waste sites that have been reported to the USEPA by states, municipalities, private companies and private persons, pursuant to Section 103 of the Comprehensive Environmental Response, Compensation, and Liability Act (CERCLA). CERCLIS contains sites which are either proposed to or on the National Priorities List (NPL) and sites which are in the screening and assessment phase for possible inclusion on the NPL.

Date of Government Version: 12/27/2011
Date Data Arrived at EDR: 02/27/2012
Date Made Active in Reports: 03/12/2012
Number of Days to Update: 14

Source: EPA
Telephone: 703-412-9810
Last EDR Contact: 05/29/2012
Next Scheduled EDR Contact: 09/10/2012
Data Release Frequency: Quarterly

FEDERAL FACILITY: Federal Facility Site Information listing

A listing of National Priority List (NPL) and Base Realignment and Closure (BRAC) sites found in the Comprehensive Environmental Response, Compensation and Liability Information System (CERCLIS) Database where EPA Federal Facilities Restoration and Reuse Office is involved in cleanup activities.

Date of Government Version: 12/10/2010
Date Data Arrived at EDR: 01/11/2011
Date Made Active in Reports: 02/16/2011
Number of Days to Update: 36

Source: Environmental Protection Agency
Telephone: 703-603-8704
Last EDR Contact: 04/12/2012
Next Scheduled EDR Contact: 07/23/2012
Data Release Frequency: Varies

Federal CERCLIS NFRAP site List

CERCLIS-NFRAP: CERCLIS No Further Remedial Action Planned

Archived sites are sites that have been removed and archived from the inventory of CERCLIS sites. Archived status indicates that, to the best of EPA's knowledge, assessment at a site has been completed and that EPA has determined no further steps will be taken to list this site on the National Priorities List (NPL), unless information indicates this decision was not appropriate or other considerations require a recommendation for listing at a later time. This decision does not necessarily mean that there is no hazard associated with a given site; it only means that, based upon available information, the location is not judged to be a potential NPL site.

Date of Government Version: 12/28/2011
Date Data Arrived at EDR: 02/27/2012
Date Made Active in Reports: 03/12/2012
Number of Days to Update: 14

Source: EPA
Telephone: 703-412-9810
Last EDR Contact: 05/29/2012
Next Scheduled EDR Contact: 09/10/2012
Data Release Frequency: Quarterly

Federal RCRA CORRACTS facilities list

CORRACTS: Corrective Action Report

CORRACTS identifies hazardous waste handlers with RCRA corrective action activity.

Date of Government Version: 08/19/2011
Date Data Arrived at EDR: 08/31/2011
Date Made Active in Reports: 01/10/2012
Number of Days to Update: 132

Source: EPA
Telephone: 800-424-9346
Last EDR Contact: 05/15/2012
Next Scheduled EDR Contact: 08/27/2012
Data Release Frequency: Quarterly

Federal RCRA non-CORRACTS TSD facilities list

RCRA-TSDF: RCRA - Treatment, Storage and Disposal

RCRAInfo is EPA's comprehensive information system, providing access to data supporting the Resource Conservation and Recovery Act (RCRA) of 1976 and the Hazardous and Solid Waste Amendments (HSWA) of 1984. The database includes selective information on sites which generate, transport, store, treat and/or dispose of hazardous waste as defined by the Resource Conservation and Recovery Act (RCRA). Transporters are individuals or entities that move hazardous waste from the generator offsite to a facility that can recycle, treat, store, or dispose of the waste. TSDFs treat, store, or dispose of the waste.

Date of Government Version: 03/15/2012
Date Data Arrived at EDR: 04/04/2012
Date Made Active in Reports: 05/15/2012
Number of Days to Update: 41

Source: Environmental Protection Agency
Telephone: (212) 637-3660
Last EDR Contact: 04/04/2012
Next Scheduled EDR Contact: 07/16/2012
Data Release Frequency: Quarterly

Federal RCRA generators list

RCRA-LQG: RCRA - Large Quantity Generators

RCRAInfo is EPA's comprehensive information system, providing access to data supporting the Resource Conservation and Recovery Act (RCRA) of 1976 and the Hazardous and Solid Waste Amendments (HSWA) of 1984. The database includes selective information on sites which generate, transport, store, treat and/or dispose of hazardous waste as defined by the Resource Conservation and Recovery Act (RCRA). Large quantity generators (LQGs) generate over 1,000 kilograms (kg) of hazardous waste, or over 1 kg of acutely hazardous waste per month.

Date of Government Version: 03/15/2012
Date Data Arrived at EDR: 04/04/2012
Date Made Active in Reports: 05/15/2012
Number of Days to Update: 41

Source: Environmental Protection Agency
Telephone: (212) 637-3660
Last EDR Contact: 04/04/2012
Next Scheduled EDR Contact: 07/16/2012
Data Release Frequency: Quarterly

RCRA-SQG: RCRA - Small Quantity Generators

RCRAInfo is EPA's comprehensive information system, providing access to data supporting the Resource Conservation and Recovery Act (RCRA) of 1976 and the Hazardous and Solid Waste Amendments (HSWA) of 1984. The database includes selective information on sites which generate, transport, store, treat and/or dispose of hazardous waste as defined by the Resource Conservation and Recovery Act (RCRA). Small quantity generators (SQGs) generate between 100 kg and 1,000 kg of hazardous waste per month.

Date of Government Version: 03/15/2012
Date Data Arrived at EDR: 04/04/2012
Date Made Active in Reports: 05/15/2012
Number of Days to Update: 41

Source: Environmental Protection Agency
Telephone: (212) 637-3660
Last EDR Contact: 04/04/2012
Next Scheduled EDR Contact: 07/16/2012
Data Release Frequency: Quarterly

RCRA-CESQG: RCRA - Conditionally Exempt Small Quantity Generators

RCRAInfo is EPA's comprehensive information system, providing access to data supporting the Resource Conservation and Recovery Act (RCRA) of 1976 and the Hazardous and Solid Waste Amendments (HSWA) of 1984. The database includes selective information on sites which generate, transport, store, treat and/or dispose of hazardous waste as defined by the Resource Conservation and Recovery Act (RCRA). Conditionally exempt small quantity generators (CESQGs) generate less than 100 kg of hazardous waste, or less than 1 kg of acutely hazardous waste per month.

Date of Government Version: 03/15/2012
Date Data Arrived at EDR: 04/04/2012
Date Made Active in Reports: 05/15/2012
Number of Days to Update: 41

Source: Environmental Protection Agency
Telephone: (212) 637-3660
Last EDR Contact: 04/04/2012
Next Scheduled EDR Contact: 07/16/2012
Data Release Frequency: Varies

Federal institutional controls / engineering controls registries

US ENG CONTROLS: Engineering Controls Sites List

A listing of sites with engineering controls in place. Engineering controls include various forms of caps, building foundations, liners, and treatment methods to create pathway elimination for regulated substances to enter environmental media or effect human health.

Date of Government Version: 12/30/2011
Date Data Arrived at EDR: 12/30/2011
Date Made Active in Reports: 01/10/2012
Number of Days to Update: 11

Source: Environmental Protection Agency
Telephone: 703-603-0695
Last EDR Contact: 06/11/2012
Next Scheduled EDR Contact: 09/24/2012
Data Release Frequency: Varies

US INST CONTROL: Sites with Institutional Controls

A listing of sites with institutional controls in place. Institutional controls include administrative measures, such as groundwater use restrictions, construction restrictions, property use restrictions, and post remediation care requirements intended to prevent exposure to contaminants remaining on site. Deed restrictions are generally required as part of the institutional controls.

Date of Government Version: 12/30/2011
Date Data Arrived at EDR: 12/30/2011
Date Made Active in Reports: 01/10/2012
Number of Days to Update: 11

Source: Environmental Protection Agency
Telephone: 703-603-0695
Last EDR Contact: 06/11/2012
Next Scheduled EDR Contact: 09/24/2012
Data Release Frequency: Varies

Federal ERNS list

ERNS: Emergency Response Notification System

Emergency Response Notification System. ERNS records and stores information on reported releases of oil and hazardous substances.

Date of Government Version: 04/02/2012
Date Data Arrived at EDR: 04/03/2012
Date Made Active in Reports: 06/14/2012
Number of Days to Update: 72

Source: National Response Center, United States Coast Guard
Telephone: 202-267-2180
Last EDR Contact: 04/03/2012
Next Scheduled EDR Contact: 07/16/2012
Data Release Frequency: Annually

State- and tribal - equivalent CERCLIS

SHWS: Inactive Hazardous Waste Disposal Sites in New York State

Referred to as the State Superfund Program, the Inactive Hazardous Waste Disposal Site Remedial Program is the cleanup program for inactive hazardous waste sites and now includes hazardous substance sites

Date of Government Version: 05/21/2012
Date Data Arrived at EDR: 05/23/2012
Date Made Active in Reports: 06/21/2012
Number of Days to Update: 29

Source: Department of Environmental Conservation
Telephone: 518-402-9622
Last EDR Contact: 05/23/2012
Next Scheduled EDR Contact: 09/03/2012
Data Release Frequency: Annually

VAPOR REOPENED: Vapor Intrustion Legacy Site List

New York is currently re-evaluating previous assumptions and decisions regarding the potential for soil vapor intrusion exposures at sites. As a result, all past, current, and future contaminated sites will be evaluated to determine whether these sites have the potential for exposures related to soil vapor intrusion.

Date of Government Version: 08/01/2011
Date Data Arrived at EDR: 08/26/2011
Date Made Active in Reports: 09/16/2011
Number of Days to Update: 21

Source: Department of Environmenal Conservation
Telephone: 518-402-9814
Last EDR Contact: 05/23/2012
Next Scheduled EDR Contact: 09/03/2012
Data Release Frequency: Varies

State and tribal landfill and/or solid waste disposal site lists

SWF/LF: Facility Register

Solid Waste Facilities/Landfill Sites. SWF/LF type records typically contain an inventory of solid waste disposal facilities or landfills in a particular state. Depending on the state, these may be active or inactive facilities or open dumps that failed to meet RCRA Subtitle D Section 4004 criteria for solid waste landfills or disposal sites.

Date of Government Version: 04/11/2012
Date Data Arrived at EDR: 04/11/2012
Date Made Active in Reports: 05/07/2012
Number of Days to Update: 26

Source: Department of Environmental Conservation
Telephone: 518-457-2051
Last EDR Contact: 04/09/2012
Next Scheduled EDR Contact: 07/23/2012
Data Release Frequency: Semi-Annually

State and tribal leaking storage tank lists

LTANKS: Spills Information Database

Leaking Storage Tank Incident Reports. These records contain an inventory of reported leaking storage tank incidents reported from 4/1/86 through the most recent update. They can be either leaking underground storage tanks or leaking aboveground storage tanks. The causes of the incidents are tank test failures, tank failures or tank overfills.

Date of Government Version: 03/29/2012
Date Data Arrived at EDR: 03/29/2012
Date Made Active in Reports: 05/09/2012
Number of Days to Update: 41

Source: Department of Environmental Conservation
Telephone: 518-402-9549
Last EDR Contact: 05/23/2012
Next Scheduled EDR Contact: 09/03/2012
Data Release Frequency: Varies

HIST LTANKS: Listing of Leaking Storage Tanks

A listing of leaking underground and aboveground storage tanks. The causes of the incidents are tank test failures, tank failures or tank overfills. In 2002, the Department of Environmental Conservation stopped providing updates to its original Spills Information Database. This database includes fields that are no longer available from the NYDEC as of January 1, 2002. Current information may be found in the NY LTANKS database. Department of Environmental Conservation.

Date of Government Version: 01/01/2002
Date Data Arrived at EDR: 07/08/2005
Date Made Active in Reports: 07/14/2005
Number of Days to Update: 6

Source: Department of Environmental Conservation
Telephone: 518-402-9549
Last EDR Contact: 07/07/2005
Next Scheduled EDR Contact: N/A
Data Release Frequency: No Update Planned

INDIAN LUST R4: Leaking Underground Storage Tanks on Indian Land

LUSTs on Indian land in Florida, Mississippi and North Carolina.

Date of Government Version: 12/14/2011
Date Data Arrived at EDR: 12/15/2011
Date Made Active in Reports: 01/10/2012
Number of Days to Update: 26

Source: EPA Region 4
Telephone: 404-562-8677
Last EDR Contact: 04/30/2012
Next Scheduled EDR Contact: 08/13/2012
Data Release Frequency: Semi-Annually

INDIAN LUST R9: Leaking Underground Storage Tanks on Indian Land

LUSTs on Indian land in Arizona, California, New Mexico and Nevada

Date of Government Version: 02/14/2012
Date Data Arrived at EDR: 02/17/2012
Date Made Active in Reports: 05/15/2012
Number of Days to Update: 88

Source: Environmental Protection Agency
Telephone: 415-972-3372
Last EDR Contact: 04/30/2012
Next Scheduled EDR Contact: 08/13/2012
Data Release Frequency: Quarterly

INDIAN LUST R10: Leaking Underground Storage Tanks on Indian Land

LUSTs on Indian land in Alaska, Idaho, Oregon and Washington.

Date of Government Version: 02/01/2012
Date Data Arrived at EDR: 02/02/2012
Date Made Active in Reports: 05/15/2012
Number of Days to Update: 103
Source: EPA Region 10
Telephone: 206-553-2857
Last EDR Contact: 04/30/2012
Next Scheduled EDR Contact: 08/13/2012
Data Release Frequency: Quarterly

INDIAN LUST R1: Leaking Underground Storage Tanks on Indian Land
A listing of leaking underground storage tank locations on Indian Land.

Date of Government Version: 10/01/2011
Date Data Arrived at EDR: 11/01/2011
Date Made Active in Reports: 11/11/2011
Number of Days to Update: 10
Source: EPA Region 1
Telephone: 617-918-1313
Last EDR Contact: 05/01/2012
Next Scheduled EDR Contact: 08/13/2012
Data Release Frequency: Varies

INDIAN LUST R6: Leaking Underground Storage Tanks on Indian Land
LUSTs on Indian land in New Mexico and Oklahoma.

Date of Government Version: 09/12/2011
Date Data Arrived at EDR: 09/13/2011
Date Made Active in Reports: 11/11/2011
Number of Days to Update: 59
Source: EPA Region 6
Telephone: 214-665-6597
Last EDR Contact: 04/23/2012
Next Scheduled EDR Contact: 08/13/2012
Data Release Frequency: Varies

INDIAN LUST R7: Leaking Underground Storage Tanks on Indian Land
LUSTs on Indian land in Iowa, Kansas, and Nebraska

Date of Government Version: 02/07/2012
Date Data Arrived at EDR: 02/17/2012
Date Made Active in Reports: 05/15/2012
Number of Days to Update: 88
Source: EPA Region 7
Telephone: 913-551-7003
Last EDR Contact: 04/30/2012
Next Scheduled EDR Contact: 08/13/2012
Data Release Frequency: Varies

INDIAN LUST R8: Leaking Underground Storage Tanks on Indian Land
LUSTs on Indian land in Colorado, Montana, North Dakota, South Dakota, Utah and Wyoming.

Date of Government Version: 08/18/2011
Date Data Arrived at EDR: 08/19/2011
Date Made Active in Reports: 09/13/2011
Number of Days to Update: 25
Source: EPA Region 8
Telephone: 303-312-6271
Last EDR Contact: 04/30/2012
Next Scheduled EDR Contact: 08/13/2012
Data Release Frequency: Quarterly

State and tribal registered storage tank lists

TANKS: Storage Tank Faciliy Listing
This database contains records of facilities that are or have been regulated under Bulk Storage Program. Tank information for these facilities may not be releasable by the state agency.

Date of Government Version: 05/09/2012
Date Data Arrived at EDR: 05/10/2012
Date Made Active in Reports: 06/14/2012
Number of Days to Update: 35
Source: Department of Environmental Conservation
Telephone: 518-402-9543
Last EDR Contact: 05/10/2012
Next Scheduled EDR Contact: 07/16/2012
Data Release Frequency: Quarterly

UST: Petroleum Bulk Storage (PBS) Database
Facilities that have petroleum storage capacities in excess of 1,100 gallons and less than 400,000 gallons.

Date of Government Version: 05/09/2012
Date Data Arrived at EDR: 05/10/2012
Date Made Active in Reports: 06/14/2012
Number of Days to Update: 35
Source: Department of Environmental Conservation
Telephone: 518-402-9549
Last EDR Contact: 05/10/2012
Next Scheduled EDR Contact: 07/16/2012
Data Release Frequency: No Update Planned

GOVERNMENT RECORDS SEARCHED / DATA CURRENCY TRACKING

CBS UST: Chemical Bulk Storage Database
Facilities that store regulated hazardous substances in underground tanks of any size

Date of Government Version: 01/01/2002
Date Data Arrived at EDR: 02/20/2002
Date Made Active in Reports: 03/22/2002
Number of Days to Update: 30

Source: NYSDEC
Telephone: 518-402-9549
Last EDR Contact: 10/24/2005
Next Scheduled EDR Contact: 01/23/2006
Data Release Frequency: No Update Planned

MOSF UST: Major Oil Storage Facilities Database
Facilities that may be onshore facilities or vessels, with petroleum storage capacities of 400,000 gallons or greater.

Date of Government Version: 01/01/2002
Date Data Arrived at EDR: 02/20/2002
Date Made Active in Reports: 03/22/2002
Number of Days to Update: 30

Source: NYSDEC
Telephone: 518-402-9549
Last EDR Contact: 07/25/2005
Next Scheduled EDR Contact: 10/24/2005
Data Release Frequency: Varies

AST: Petroleum Bulk Storage
Registered Aboveground Storage Tanks.

Date of Government Version: 05/09/2012
Date Data Arrived at EDR: 05/10/2012
Date Made Active in Reports: 06/14/2012
Number of Days to Update: 35

Source: Department of Environmental Conservation
Telephone: 518-402-9549
Last EDR Contact: 05/10/2012
Next Scheduled EDR Contact: 07/16/2012
Data Release Frequency: No Update Planned

CBS AST: Chemical Bulk Storage Database
Facilities that store regulated hazardous substances in aboveground tanks with capacities of 185 gallons or greater, and/or in underground tanks of any size.

Date of Government Version: 01/01/2002
Date Data Arrived at EDR: 02/20/2002
Date Made Active in Reports: 03/22/2002
Number of Days to Update: 30

Source: NYSDEC
Telephone: 518-402-9549
Last EDR Contact: 07/25/2005
Next Scheduled EDR Contact: 10/24/2005
Data Release Frequency: No Update Planned

MOSF AST: Major Oil Storage Facilities Database
Facilities that may be onshore facilities or vessels, with petroleum storage capacities of 400,000 gallons or greater.

Date of Government Version: 01/01/2002
Date Data Arrived at EDR: 02/20/2002
Date Made Active in Reports: 03/22/2002
Number of Days to Update: 30

Source: NYSDEC
Telephone: 518-402-9549
Last EDR Contact: 07/25/2005
Next Scheduled EDR Contact: 10/24/2005
Data Release Frequency: No Update Planned

MOSF: Major Oil Storage Facility Site Listing
These facilities may be onshore facilities or vessels, with petroleum storage capacities of 400,000 gallons or greater.

Date of Government Version: 05/09/2012
Date Data Arrived at EDR: 05/10/2012
Date Made Active in Reports: 06/14/2012
Number of Days to Update: 35

Source: Department of Environmental Conservation
Telephone: 518-402-9549
Last EDR Contact: 05/10/2012
Next Scheduled EDR Contact: 07/16/2012
Data Release Frequency: Quarterly

CBS: Chemical Bulk Storage Site Listing
These facilities store regulated hazardous substances in aboveground tanks with capacities of 185 gallons or greater, and/or in underground tanks of any size

Date of Government Version: 05/09/2012
Date Data Arrived at EDR: 05/10/2012
Date Made Active in Reports: 06/14/2012
Number of Days to Update: 35

Source: Department of Environmental Conservation
Telephone: 518-402-9549
Last EDR Contact: 05/10/2012
Next Scheduled EDR Contact: 07/16/2012
Data Release Frequency: Quarterly

INDIAN UST R6: Underground Storage Tanks on Indian Land

The Indian Underground Storage Tank (UST) database provides information about underground storage tanks on Indian land in EPA Region 6 (Louisiana, Arkansas, Oklahoma, New Mexico, Texas and 65 Tribes).

Date of Government Version: 05/10/2011
Date Data Arrived at EDR: 05/11/2011
Date Made Active in Reports: 06/14/2011
Number of Days to Update: 34

Source: EPA Region 6
Telephone: 214-665-7591
Last EDR Contact: 04/23/2012
Next Scheduled EDR Contact: 08/13/2012
Data Release Frequency: Semi-Annually

INDIAN UST R5: Underground Storage Tanks on Indian Land

The Indian Underground Storage Tank (UST) database provides information about underground storage tanks on Indian land in EPA Region 5 (Michigan, Minnesota and Wisconsin and Tribal Nations).

Date of Government Version: 02/28/2012
Date Data Arrived at EDR: 02/29/2012
Date Made Active in Reports: 05/15/2012
Number of Days to Update: 76

Source: EPA Region 5
Telephone: 312-886-6136
Last EDR Contact: 04/30/2012
Next Scheduled EDR Contact: 08/13/2012
Data Release Frequency: Varies

INDIAN UST R4: Underground Storage Tanks on Indian Land

The Indian Underground Storage Tank (UST) database provides information about underground storage tanks on Indian land in EPA Region 4 (Alabama, Florida, Georgia, Kentucky, Mississippi, North Carolina, South Carolina, Tennessee and Tribal Nations)

Date of Government Version: 12/14/2011
Date Data Arrived at EDR: 12/15/2011
Date Made Active in Reports: 01/10/2012
Number of Days to Update: 26

Source: EPA Region 4
Telephone: 404-562-9424
Last EDR Contact: 04/30/2012
Next Scheduled EDR Contact: 08/13/2012
Data Release Frequency: Semi-Annually

INDIAN UST R9: Underground Storage Tanks on Indian Land

The Indian Underground Storage Tank (UST) database provides information about underground storage tanks on Indian land in EPA Region 9 (Arizona, California, Hawaii, Nevada, the Pacific Islands, and Tribal Nations).

Date of Government Version: 11/28/2011
Date Data Arrived at EDR: 11/29/2011
Date Made Active in Reports: 01/10/2012
Number of Days to Update: 42

Source: EPA Region 9
Telephone: 415-972-3368
Last EDR Contact: 04/30/2012
Next Scheduled EDR Contact: 08/13/2012
Data Release Frequency: Quarterly

INDIAN UST R8: Underground Storage Tanks on Indian Land

The Indian Underground Storage Tank (UST) database provides information about underground storage tanks on Indian land in EPA Region 8 (Colorado, Montana, North Dakota, South Dakota, Utah, Wyoming and 27 Tribal Nations).

Date of Government Version: 08/18/2011
Date Data Arrived at EDR: 08/19/2011
Date Made Active in Reports: 09/13/2011
Number of Days to Update: 25

Source: EPA Region 8
Telephone: 303-312-6137
Last EDR Contact: 04/30/2012
Next Scheduled EDR Contact: 08/13/2012
Data Release Frequency: Quarterly

INDIAN UST R7: Underground Storage Tanks on Indian Land

The Indian Underground Storage Tank (UST) database provides information about underground storage tanks on Indian land in EPA Region 7 (Iowa, Kansas, Missouri, Nebraska, and 9 Tribal Nations).

Date of Government Version: 02/07/2012
Date Data Arrived at EDR: 02/17/2012
Date Made Active in Reports: 05/15/2012
Number of Days to Update: 88

Source: EPA Region 7
Telephone: 913-551-7003
Last EDR Contact: 04/30/2012
Next Scheduled EDR Contact: 08/13/2012
Data Release Frequency: Varies

INDIAN UST R10: Underground Storage Tanks on Indian Land

The Indian Underground Storage Tank (UST) database provides information about underground storage tanks on Indian land in EPA Region 10 (Alaska, Idaho, Oregon, Washington, and Tribal Nations).

Date of Government Version: 02/01/2012
Date Data Arrived at EDR: 02/02/2012
Date Made Active in Reports: 05/15/2012
Number of Days to Update: 103

Source: EPA Region 10
Telephone: 206-553-2857
Last EDR Contact: 04/30/2012
Next Scheduled EDR Contact: 08/13/2012
Data Release Frequency: Quarterly

INDIAN UST R1: Underground Storage Tanks on Indian Land

The Indian Underground Storage Tank (UST) database provides information about underground storage tanks on Indian land in EPA Region 1 (Connecticut, Maine, Massachusetts, New Hampshire, Rhode Island, Vermont and ten Tribal Nations).

Date of Government Version: 10/01/2011
Date Data Arrived at EDR: 11/01/2011
Date Made Active in Reports: 11/11/2011
Number of Days to Update: 10

Source: EPA, Region 1
Telephone: 617-918-1313
Last EDR Contact: 05/01/2012
Next Scheduled EDR Contact: 08/13/2012
Data Release Frequency: Varies

FEMA UST: Underground Storage Tank Listing

A listing of all FEMA owned underground storage tanks.

Date of Government Version: 01/01/2010
Date Data Arrived at EDR: 02/16/2010
Date Made Active in Reports: 04/12/2010
Number of Days to Update: 55

Source: FEMA
Telephone: 202-646-5797
Last EDR Contact: 04/10/2012
Next Scheduled EDR Contact: 07/30/2012
Data Release Frequency: Varies

State and tribal institutional control / engineering control registries

ENG CONTROLS: Registry of Engineering Controls

Environmental Remediation sites that have engineering controls in place.

Date of Government Version: 05/21/2012
Date Data Arrived at EDR: 05/23/2012
Date Made Active in Reports: 06/21/2012
Number of Days to Update: 29

Source: Department of Environmental Conservation
Telephone: 518-402-9553
Last EDR Contact: 05/23/2012
Next Scheduled EDR Contact: 09/03/2012
Data Release Frequency: Quarterly

INST CONTROL: Registry of Institutional Controls

Environmental Remediation sites that have institutional controls in place.

Date of Government Version: 05/21/2012
Date Data Arrived at EDR: 05/23/2012
Date Made Active in Reports: 06/21/2012
Number of Days to Update: 29

Source: Department of Environmental Conservation
Telephone: 518-402-9553
Last EDR Contact: 05/23/2012
Next Scheduled EDR Contact: 09/03/2012
Data Release Frequency: Quarterly

RES DECL: Restrictive Declarations Listing

A restrictive declaration is a covenant running with the land which binds the present and future owners of the property. As a condition of certain special permits, the City Planning Commission may require an applicant to sign and record a restrictive declaration that places specified conditions on the future use and development of the property. Certain restrictive declarations are indicated by a D on zoning maps.

Date of Government Version: 11/18/2010
Date Data Arrived at EDR: 12/23/2010
Date Made Active in Reports: 02/11/2011
Number of Days to Update: 50

Source: NYC Department of City Planning
Telephone: 212-720-3401
Last EDR Contact: 06/29/2012
Next Scheduled EDR Contact: 10/08/2012
Data Release Frequency: No Update Planned

State and tribal voluntary cleanup sites

VCP: Voluntary Cleanup Agreements

New York established its Voluntary Cleanup Program (VCP) to address the environmental, legal and financial barriers that often hinder the redevelopment and reuse of contaminated properties. The Voluntary Cleanup Program was developed to enhance private sector cleanup of brownfields by enabling parties to remediate sites using private rather than public funds and to reduce the development pressures on "greenfield" sites.

Date of Government Version: 05/21/2012
Date Data Arrived at EDR: 05/23/2012
Date Made Active in Reports: 06/21/2012
Number of Days to Update: 29

Source: Department of Environmental Conservation
Telephone: 518-402-9711
Last EDR Contact: 05/23/2012
Next Scheduled EDR Contact: 09/03/2012
Data Release Frequency: Semi-Annually

INDIAN VCP R1: Voluntary Cleanup Priority Listing

A listing of voluntary cleanup priority sites located on Indian Land located in Region 1.

Date of Government Version: 02/17/2012
Date Data Arrived at EDR: 04/03/2012
Date Made Active in Reports: 05/15/2012
Number of Days to Update: 42

Source: EPA, Region 1
Telephone: 617-918-1102
Last EDR Contact: 04/03/2012
Next Scheduled EDR Contact: 07/16/2012
Data Release Frequency: Varies

INDIAN VCP R7: Voluntary Cleanup Priority Lisitng

A listing of voluntary cleanup priority sites located on Indian Land located in Region 7.

Date of Government Version: 03/20/2008
Date Data Arrived at EDR: 04/22/2008
Date Made Active in Reports: 05/19/2008
Number of Days to Update: 27

Source: EPA, Region 7
Telephone: 913-551-7365
Last EDR Contact: 04/20/2009
Next Scheduled EDR Contact: 07/20/2009
Data Release Frequency: Varies

State and tribal Brownfields sites

ERP: Environmental Restoration Program Listing

In an effort to spur the cleanup and redevelopment of brownfields, New Yorkers approved a $200 million Environmental Restoration or Brownfields Fund as part of the $1.75 billion Clean Water/Clean Air Bond Act of 1996 (1996 Bond Act). Enhancements to the program were enacted on October 7, 2003. Under the Environmental Restoration Program, the State provides grants to municipalities to reimburse up to 90 percent of on-site eligible costs and 100% of off-site eligible costs for site investigation and remediation activities. Once remediated, the property may then be reused for commercial, industrial, residential or public use.

Date of Government Version: 05/21/2012
Date Data Arrived at EDR: 05/23/2012
Date Made Active in Reports: 06/21/2012
Number of Days to Update: 29

Source: Department of Environmental Conservation
Telephone: 518-402-9622
Last EDR Contact: 05/23/2012
Next Scheduled EDR Contact: 09/03/2012
Data Release Frequency: Quarterly

BROWNFIELDS: Brownfields Site List

A Brownfield is any real property where redevelopment or re-use may be complicated by the presence or potential presence of a hazardous waste, petroleum, pollutant, or contaminant.

Date of Government Version: 05/21/2012
Date Data Arrived at EDR: 05/23/2012
Date Made Active in Reports: 06/21/2012
Number of Days to Update: 29

Source: Department of Environmental Conservation
Telephone: 518-402-9764
Last EDR Contact: 05/23/2012
Next Scheduled EDR Contact: 09/03/2012
Data Release Frequency: Semi-Annually

GOVERNMENT RECORDS SEARCHED / DATA CURRENCY TRACKING

ADDITIONAL ENVIRONMENTAL RECORDS

Local Brownfield lists

US BROWNFIELDS: A Listing of Brownfields Sites

Brownfields are real property, the expansion, redevelopment, or reuse of which may be complicated by the presence or potential presence of a hazardous substance, pollutant, or contaminant. Cleaning up and reinvesting in these properties takes development pressures off of undeveloped, open land, and both improves and protects the environment. Assessment, Cleanup and Redevelopment Exchange System (ACRES) stores information reported by EPA Brownfields grant recipients on brownfields properties assessed or cleaned up with grant funding as well as information on Targeted Brownfields Assessments performed by EPA Regions. A listing of ACRES Brownfield sites is obtained from Cleanups in My Community. Cleanups in My Community provides information on Brownfields properties for which information is reported back to EPA, as well as areas served by Brownfields grant programs.

Date of Government Version: 06/27/2011
Date Data Arrived at EDR: 06/27/2011
Date Made Active in Reports: 09/13/2011
Number of Days to Update: 78

Source: Environmental Protection Agency
Telephone: 202-566-2777
Last EDR Contact: 06/25/2012
Next Scheduled EDR Contact: 10/08/2012
Data Release Frequency: Semi-Annually

Local Lists of Landfill / Solid Waste Disposal Sites

ODI: Open Dump Inventory

An open dump is defined as a disposal facility that does not comply with one or more of the Part 257 or Part 258 Subtitle D Criteria.

Date of Government Version: 06/30/1985
Date Data Arrived at EDR: 08/09/2004
Date Made Active in Reports: 09/17/2004
Number of Days to Update: 39

Source: Environmental Protection Agency
Telephone: 800-424-9346
Last EDR Contact: 06/09/2004
Next Scheduled EDR Contact: N/A
Data Release Frequency: No Update Planned

DEBRIS REGION 9: Torres Martinez Reservation Illegal Dump Site Locations

A listing of illegal dump sites location on the Torres Martinez Indian Reservation located in eastern Riverside County and northern Imperial County, California.

Date of Government Version: 01/12/2009
Date Data Arrived at EDR: 05/07/2009
Date Made Active in Reports: 09/21/2009
Number of Days to Update: 137

Source: EPA, Region 9
Telephone: 415-947-4219
Last EDR Contact: 06/01/2012
Next Scheduled EDR Contact: 10/08/2012
Data Release Frequency: No Update Planned

SWRCY: Registered Recycling Facility List

A listing of recycling facilities.

Date of Government Version: 04/11/2012
Date Data Arrived at EDR: 04/11/2012
Date Made Active in Reports: 05/07/2012
Number of Days to Update: 26

Source: Department of Environmental Conservation
Telephone: 518-402-8705
Last EDR Contact: 01/09/2012
Next Scheduled EDR Contact: 04/23/2012
Data Release Frequency: Semi-Annually

SWTIRE: Registered Waste Tire Storage & Facility List

A listing of facilities registered to accept waste tires.

Date of Government Version: 08/01/2006
Date Data Arrived at EDR: 11/15/2006
Date Made Active in Reports: 11/30/2006
Number of Days to Update: 15

Source: Department of Environmental Conservation
Telephone: 518-402-8694
Last EDR Contact: 04/27/2012
Next Scheduled EDR Contact: 08/06/2012
Data Release Frequency: Annually

INDIAN ODI: Report on the Status of Open Dumps on Indian Lands
Location of open dumps on Indian land.

Date of Government Version: 12/31/1998
Date Data Arrived at EDR: 12/03/2007
Date Made Active in Reports: 01/24/2008
Number of Days to Update: 52
Source: Environmental Protection Agency
Telephone: 703-308-8245
Last EDR Contact: 05/07/2012
Next Scheduled EDR Contact: 08/20/2012
Data Release Frequency: Varies

Local Lists of Hazardous waste / Contaminated Sites

US CDL: Clandestine Drug Labs
A listing of clandestine drug lab locations. The U.S. Department of Justice ("the Department") provides this web site as a public service. It contains addresses of some locations where law enforcement agencies reported they found chemicals or other items that indicated the presence of either clandestine drug laboratories or dumpsites. In most cases, the source of the entries is not the Department, and the Department has not verified the entry and does not guarantee its accuracy. Members of the public must verify the accuracy of all entries by, for example, contacting local law enforcement and local health departments.

Date of Government Version: 02/02/2012
Date Data Arrived at EDR: 03/13/2012
Date Made Active in Reports: 06/14/2012
Number of Days to Update: 93
Source: Drug Enforcement Administration
Telephone: 202-307-1000
Last EDR Contact: 06/04/2012
Next Scheduled EDR Contact: 09/17/2012
Data Release Frequency: Quarterly

DEL SHWS: Delisted Registry Sites
A database listing of sites delisted from the Registry of Inactive Hazardous Waste Disposal Sites.

Date of Government Version: 05/21/2012
Date Data Arrived at EDR: 05/23/2012
Date Made Active in Reports: 06/21/2012
Number of Days to Update: 29
Source: Department of Environmental Conservation
Telephone: 518-402-9622
Last EDR Contact: 05/23/2012
Next Scheduled EDR Contact: 09/03/2012
Data Release Frequency: Annually

US HIST CDL: National Clandestine Laboratory Register
A listing of clandestine drug lab locations. The U.S. Department of Justice ("the Department") provides this web site as a public service. It contains addresses of some locations where law enforcement agencies reported they found chemicals or other items that indicated the presence of either clandestine drug laboratories or dumpsites. In most cases, the source of the entries is not the Department, and the Department has not verified the entry and does not guarantee its accuracy. Members of the public must verify the accuracy of all entries by, for example, contacting local law enforcement and local health departments.

Date of Government Version: 09/01/2007
Date Data Arrived at EDR: 11/19/2008
Date Made Active in Reports: 03/30/2009
Number of Days to Update: 131
Source: Drug Enforcement Administration
Telephone: 202-307-1000
Last EDR Contact: 03/23/2009
Next Scheduled EDR Contact: 06/22/2009
Data Release Frequency: No Update Planned

Local Lists of Registered Storage Tanks

HIST UST: Historical Petroleum Bulk Storage Database
These facilities have petroleum storage capacities in excess of 1,100 gallons and less than 400,000 gallons. This database contains detailed information per site. It is no longer updated due to the sensitive nature of the information involved. See UST for more current data.

Date of Government Version: 01/01/2002
Date Data Arrived at EDR: 06/02/2006
Date Made Active in Reports: 07/20/2006
Number of Days to Update: 48
Source: Department of Environmental Conservation
Telephone: 518-402-9549
Last EDR Contact: 10/23/2006
Next Scheduled EDR Contact: 01/22/2007
Data Release Frequency: Varies

HIST AST: Historical Petroleum Bulk Storage Database

These facilities have petroleum storage capabilities in excess of 1,100 gallons and less than 400,000 gallons. This database contains detailed information per site. No longer updated due to the sensitive nature of the information involved. See AST for more current data.

Date of Government Version: 01/01/2002
Date Data Arrived at EDR: 06/02/2006
Date Made Active in Reports: 07/20/2006
Number of Days to Update: 48

Source: Department of Environmental Conservation
Telephone: 518-402-9549
Last EDR Contact: 10/23/2006
Next Scheduled EDR Contact: 01/22/2007
Data Release Frequency: No Update Planned

Local Land Records

LIENS 2: CERCLA Lien Information

A Federal CERCLA ('Superfund') lien can exist by operation of law at any site or property at which EPA has spent Superfund monies. These monies are spent to investigate and address releases and threatened releases of contamination. CERCLIS provides information as to the identity of these sites and properties.

Date of Government Version: 02/16/2012
Date Data Arrived at EDR: 03/26/2012
Date Made Active in Reports: 06/14/2012
Number of Days to Update: 80

Source: Environmental Protection Agency
Telephone: 202-564-6023
Last EDR Contact: 04/30/2012
Next Scheduled EDR Contact: 08/13/2012
Data Release Frequency: Varies

LUCIS: Land Use Control Information System

LUCIS contains records of land use control information pertaining to the former Navy Base Realignment and Closure properties.

Date of Government Version: 12/09/2005
Date Data Arrived at EDR: 12/11/2006
Date Made Active in Reports: 01/11/2007
Number of Days to Update: 31

Source: Department of the Navy
Telephone: 843-820-7326
Last EDR Contact: 05/21/2012
Next Scheduled EDR Contact: 09/03/2012
Data Release Frequency: Varies

LIENS: Spill Liens Information

Lien information from the Oil Spill Fund.

Date of Government Version: 05/15/2012
Date Data Arrived at EDR: 05/17/2012
Date Made Active in Reports: 06/21/2012
Number of Days to Update: 35

Source: Office of the State Comptroller
Telephone: 518-474-9034
Last EDR Contact: 05/15/2012
Next Scheduled EDR Contact: 08/27/2012
Data Release Frequency: Varies

Records of Emergency Release Reports

HMIRS: Hazardous Materials Information Reporting System

Hazardous Materials Incident Report System. HMIRS contains hazardous material spill incidents reported to DOT.

Date of Government Version: 04/01/2012
Date Data Arrived at EDR: 04/03/2012
Date Made Active in Reports: 06/14/2012
Number of Days to Update: 72

Source: U.S. Department of Transportation
Telephone: 202-366-4555
Last EDR Contact: 04/03/2012
Next Scheduled EDR Contact: 07/16/2012
Data Release Frequency: Annually

SPILLS: Spills Information Database

Data collected on spills reported to NYSDEC as required by one or more of the following: Article 12 of the Navigation Law, 6 NYCRR Section 613.8 (from PBS regs), or 6 NYCRR Section 595.2 (from CBS regs). It includes spills active as of April 1, 1986, as well as spills occurring since this date.

Date of Government Version: 03/29/2012
Date Data Arrived at EDR: 03/29/2012
Date Made Active in Reports: 05/09/2012
Number of Days to Update: 41

Source: Department of Environmental Conservation
Telephone: 518-402-9549
Last EDR Contact: 05/23/2012
Next Scheduled EDR Contact: 09/03/2012
Data Release Frequency: Varies

HIST SPILLS: SPILLS Database

This database contains records of chemical and petroleum spill incidents. Under State law, petroleum and hazardous chemical spills that can impact the waters of the state must be reported by the spiller (and, in some cases, by anyone who has knowledge of the spills). In 2002, the Department of Environmental Conservation stopped providing updates to its original Spills Information Database. This database includes fields that are no longer available from the NYDEC as of January 1, 2002. Current information may be found in the NY SPILLS database. Department of Environmental Conservation.

Date of Government Version: 01/01/2002
Date Data Arrived at EDR: 07/08/2005
Date Made Active in Reports: 07/14/2005
Number of Days to Update: 6

Source: Department of Environmental Conservation
Telephone: 518-402-9549
Last EDR Contact: 07/07/2005
Next Scheduled EDR Contact: N/A
Data Release Frequency: No Update Planned

Other Ascertainable Records

RCRA-NonGen: RCRA - Non Generators

RCRAInfo is EPA's comprehensive information system, providing access to data supporting the Resource Conservation and Recovery Act (RCRA) of 1976 and the Hazardous and Solid Waste Amendments (HSWA) of 1984. The database includes selective information on sites which generate, transport, store, treat and/or dispose of hazardous waste as defined by the Resource Conservation and Recovery Act (RCRA). Non-Generators do not presently generate hazardous waste.

Date of Government Version: 03/15/2012
Date Data Arrived at EDR: 04/04/2012
Date Made Active in Reports: 05/15/2012
Number of Days to Update: 41

Source: Environmental Protection Agency
Telephone: (212) 637-3660
Last EDR Contact: 04/04/2012
Next Scheduled EDR Contact: 07/16/2012
Data Release Frequency: Varies

DOT OPS: Incident and Accident Data

Department of Transporation, Office of Pipeline Safety Incident and Accident data.

Date of Government Version: 07/29/2011
Date Data Arrived at EDR: 08/09/2011
Date Made Active in Reports: 11/11/2011
Number of Days to Update: 94

Source: Department of Transporation, Office of Pipeline Safety
Telephone: 202-366-4595
Last EDR Contact: 05/08/2012
Next Scheduled EDR Contact: 08/20/2012
Data Release Frequency: Varies

DOD: Department of Defense Sites

This data set consists of federally owned or administered lands, administered by the Department of Defense, that have any area equal to or greater than 640 acres of the United States, Puerto Rico, and the U.S. Virgin Islands.

Date of Government Version: 12/31/2005
Date Data Arrived at EDR: 11/10/2006
Date Made Active in Reports: 01/11/2007
Number of Days to Update: 62

Source: USGS
Telephone: 888-275-8747
Last EDR Contact: 04/16/2012
Next Scheduled EDR Contact: 07/30/2012
Data Release Frequency: Semi-Annually

FUDS: Formerly Used Defense Sites

The listing includes locations of Formerly Used Defense Sites properties where the US Army Corps of Engineers is actively working or will take necessary cleanup actions.

Date of Government Version: 12/31/2009
Date Data Arrived at EDR: 08/12/2010
Date Made Active in Reports: 12/02/2010
Number of Days to Update: 112

Source: U.S. Army Corps of Engineers
Telephone: 202-528-4285
Last EDR Contact: 06/11/2012
Next Scheduled EDR Contact: 09/24/2012
Data Release Frequency: Varies

GOVERNMENT RECORDS SEARCHED / DATA CURRENCY TRACKING

CONSENT: Superfund (CERCLA) Consent Decrees

Major legal settlements that establish responsibility and standards for cleanup at NPL (Superfund) sites. Released periodically by United States District Courts after settlement by parties to litigation matters.

Date of Government Version: 12/01/2011
Date Data Arrived at EDR: 01/25/2012
Date Made Active in Reports: 03/01/2012
Number of Days to Update: 36

Source: Department of Justice, Consent Decree Library
Telephone: Varies
Last EDR Contact: 06/27/2012
Next Scheduled EDR Contact: 10/15/2012
Data Release Frequency: Varies

ROD: Records Of Decision

Record of Decision. ROD documents mandate a permanent remedy at an NPL (Superfund) site containing technical and health information to aid in the cleanup.

Date of Government Version: 02/27/2012
Date Data Arrived at EDR: 03/14/2012
Date Made Active in Reports: 06/14/2012
Number of Days to Update: 92

Source: EPA
Telephone: 703-416-0223
Last EDR Contact: 06/13/2012
Next Scheduled EDR Contact: 09/24/2012
Data Release Frequency: Annually

UMTRA: Uranium Mill Tailings Sites

Uranium ore was mined by private companies for federal government use in national defense programs. When the mills shut down, large piles of the sand-like material (mill tailings) remain after uranium has been extracted from the ore. Levels of human exposure to radioactive materials from the piles are low; however, in some cases tailings were used as construction materials before the potential health hazards of the tailings were recognized.

Date of Government Version: 09/14/2010
Date Data Arrived at EDR: 10/07/2011
Date Made Active in Reports: 03/01/2012
Number of Days to Update: 146

Source: Department of Energy
Telephone: 505-845-0011
Last EDR Contact: 05/29/2012
Next Scheduled EDR Contact: 09/10/2012
Data Release Frequency: Varies

MINES: Mines Master Index File

Contains all mine identification numbers issued for mines active or opened since 1971. The data also includes violation information.

Date of Government Version: 08/18/2011
Date Data Arrived at EDR: 09/08/2011
Date Made Active in Reports: 09/29/2011
Number of Days to Update: 21

Source: Department of Labor, Mine Safety and Health Administration
Telephone: 303-231-5959
Last EDR Contact: 06/05/2012
Next Scheduled EDR Contact: 09/17/2012
Data Release Frequency: Semi-Annually

TRIS: Toxic Chemical Release Inventory System

Toxic Release Inventory System. TRIS identifies facilities which release toxic chemicals to the air, water and land in reportable quantities under SARA Title III Section 313.

Date of Government Version: 12/31/2009
Date Data Arrived at EDR: 09/01/2011
Date Made Active in Reports: 01/10/2012
Number of Days to Update: 131

Source: EPA
Telephone: 202-566-0250
Last EDR Contact: 05/29/2012
Next Scheduled EDR Contact: 09/10/2012
Data Release Frequency: Annually

TSCA: Toxic Substances Control Act

Toxic Substances Control Act. TSCA identifies manufacturers and importers of chemical substances included on the TSCA Chemical Substance Inventory list. It includes data on the production volume of these substances by plant site.

Date of Government Version: 12/31/2006
Date Data Arrived at EDR: 09/29/2010
Date Made Active in Reports: 12/02/2010
Number of Days to Update: 64

Source: EPA
Telephone: 202-260-5521
Last EDR Contact: 06/29/2012
Next Scheduled EDR Contact: 10/08/2012
Data Release Frequency: Every 4 Years

GOVERNMENT RECORDS SEARCHED / DATA CURRENCY TRACKING

FTTS: FIFRA/ TSCA Tracking System - FIFRA (Federal Insecticide, Fungicide, & Rodenticide Act)/TSCA (Toxic Substances Control Act)
FTTS tracks administrative cases and pesticide enforcement actions and compliance activities related to FIFRA, TSCA and EPCRA (Emergency Planning and Community Right-to-Know Act). To maintain currency, EDR contacts the Agency on a quarterly basis.

Date of Government Version: 04/09/2009
Date Data Arrived at EDR: 04/16/2009
Date Made Active in Reports: 05/11/2009
Number of Days to Update: 25
Source: EPA/Office of Prevention, Pesticides and Toxic Substances
Telephone: 202-566-1667
Last EDR Contact: 05/23/2012
Next Scheduled EDR Contact: 09/10/2012
Data Release Frequency: Quarterly

FTTS INSP: FIFRA/ TSCA Tracking System - FIFRA (Federal Insecticide, Fungicide, & Rodenticide Act)/TSCA (Toxic Substances Control Act)
A listing of FIFRA/TSCA Tracking System (FTTS) inspections and enforcements.

Date of Government Version: 04/09/2009
Date Data Arrived at EDR: 04/16/2009
Date Made Active in Reports: 05/11/2009
Number of Days to Update: 25
Source: EPA
Telephone: 202-566-1667
Last EDR Contact: 05/23/2012
Next Scheduled EDR Contact: 09/10/2012
Data Release Frequency: Quarterly

HIST FTTS: FIFRA/TSCA Tracking System Administrative Case Listing
A complete administrative case listing from the FIFRA/TSCA Tracking System (FTTS) for all ten EPA regions. The information was obtained from the National Compliance Database (NCDB). NCDB supports the implementation of FIFRA (Federal Insecticide, Fungicide, and Rodenticide Act) and TSCA (Toxic Substances Control Act). Some EPA regions are now closing out records. Because of that, and the fact that some EPA regions are not providing EPA Headquarters with updated records, it was decided to create a HIST FTTS database. It included records that may not be included in the newer FTTS database updates. This database is no longer updated.

Date of Government Version: 10/19/2006
Date Data Arrived at EDR: 03/01/2007
Date Made Active in Reports: 04/10/2007
Number of Days to Update: 40
Source: Environmental Protection Agency
Telephone: 202-564-2501
Last EDR Contact: 12/17/2007
Next Scheduled EDR Contact: 03/17/2008
Data Release Frequency: No Update Planned

HIST FTTS INSP: FIFRA/TSCA Tracking System Inspection & Enforcement Case Listing
A complete inspection and enforcement case listing from the FIFRA/TSCA Tracking System (FTTS) for all ten EPA regions. The information was obtained from the National Compliance Database (NCDB). NCDB supports the implementation of FIFRA (Federal Insecticide, Fungicide, and Rodenticide Act) and TSCA (Toxic Substances Control Act). Some EPA regions are now closing out records. Because of that, and the fact that some EPA regions are not providing EPA Headquarters with updated records, it was decided to create a HIST FTTS database. It included records that may not be included in the newer FTTS database updates. This database is no longer updated.

Date of Government Version: 10/19/2006
Date Data Arrived at EDR: 03/01/2007
Date Made Active in Reports: 04/10/2007
Number of Days to Update: 40
Source: Environmental Protection Agency
Telephone: 202-564-2501
Last EDR Contact: 12/17/2008
Next Scheduled EDR Contact: 03/17/2008
Data Release Frequency: No Update Planned

SSTS: Section 7 Tracking Systems
Section 7 of the Federal Insecticide, Fungicide and Rodenticide Act, as amended (92 Stat. 829) requires all registered pesticide-producing establishments to submit a report to the Environmental Protection Agency by March 1st each year. Each establishment must report the types and amounts of pesticides, active ingredients and devices being produced, and those having been produced and sold or distributed in the past year.

Date of Government Version: 12/31/2009
Date Data Arrived at EDR: 12/10/2010
Date Made Active in Reports: 02/25/2011
Number of Days to Update: 77
Source: EPA
Telephone: 202-564-4203
Last EDR Contact: 04/30/2012
Next Scheduled EDR Contact: 08/13/2012
Data Release Frequency: Annually

ICIS: Integrated Compliance Information System

The Integrated Compliance Information System (ICIS) supports the information needs of the national enforcement and compliance program as well as the unique needs of the National Pollutant Discharge Elimination System (NPDES) program.

Date of Government Version: 07/20/2011
Date Data Arrived at EDR: 11/10/2011
Date Made Active in Reports: 01/10/2012
Number of Days to Update: 61

Source: Environmental Protection Agency
Telephone: 202-564-5088
Last EDR Contact: 06/21/2012
Next Scheduled EDR Contact: 10/08/2012
Data Release Frequency: Quarterly

PADS: PCB Activity Database System

PCB Activity Database. PADS Identifies generators, transporters, commercial storers and/or brokers and disposers of PCB's who are required to notify the EPA of such activities.

Date of Government Version: 11/01/2010
Date Data Arrived at EDR: 11/10/2010
Date Made Active in Reports: 02/16/2011
Number of Days to Update: 98

Source: EPA
Telephone: 202-566-0500
Last EDR Contact: 04/17/2012
Next Scheduled EDR Contact: 07/30/2012
Data Release Frequency: Annually

MLTS: Material Licensing Tracking System

MLTS is maintained by the Nuclear Regulatory Commission and contains a list of approximately 8,100 sites which possess or use radioactive materials and which are subject to NRC licensing requirements. To maintain currency, EDR contacts the Agency on a quarterly basis.

Date of Government Version: 06/21/2011
Date Data Arrived at EDR: 07/15/2011
Date Made Active in Reports: 09/13/2011
Number of Days to Update: 60

Source: Nuclear Regulatory Commission
Telephone: 301-415-7169
Last EDR Contact: 06/11/2012
Next Scheduled EDR Contact: 09/24/2012
Data Release Frequency: Quarterly

RADINFO: Radiation Information Database

The Radiation Information Database (RADINFO) contains information about facilities that are regulated by U.S. Environmental Protection Agency (EPA) regulations for radiation and radioactivity.

Date of Government Version: 01/10/2012
Date Data Arrived at EDR: 01/12/2012
Date Made Active in Reports: 03/01/2012
Number of Days to Update: 49

Source: Environmental Protection Agency
Telephone: 202-343-9775
Last EDR Contact: 04/10/2012
Next Scheduled EDR Contact: 07/23/2012
Data Release Frequency: Quarterly

FINDS: Facility Index System/Facility Registry System

Facility Index System. FINDS contains both facility information and 'pointers' to other sources that contain more detail. EDR includes the following FINDS databases in this report: PCS (Permit Compliance System), AIRS (Aerometric Information Retrieval System), DOCKET (Enforcement Docket used to manage and track information on civil judicial enforcement cases for all environmental statutes), FURS (Federal Underground Injection Control), C-DOCKET (Criminal Docket System used to track criminal enforcement actions for all environmental statutes), FFIS (Federal Facilities Information System), STATE (State Environmental Laws and Statutes), and PADS (PCB Activity Data System).

Date of Government Version: 10/23/2011
Date Data Arrived at EDR: 12/13/2011
Date Made Active in Reports: 03/01/2012
Number of Days to Update: 79

Source: EPA
Telephone: (212) 637-3000
Last EDR Contact: 06/12/2012
Next Scheduled EDR Contact: 09/24/2012
Data Release Frequency: Quarterly

RAATS: RCRA Administrative Action Tracking System

RCRA Administration Action Tracking System. RAATS contains records based on enforcement actions issued under RCRA pertaining to major violators and includes administrative and civil actions brought by the EPA. For administration actions after September 30, 1995, data entry in the RAATS database was discontinued. EPA will retain a copy of the database for historical records. It was necessary to terminate RAATS because a decrease in agency resources made it impossible to continue to update the information contained in the database.

Date of Government Version: 04/17/1995
Date Data Arrived at EDR: 07/03/1995
Date Made Active in Reports: 08/07/1995
Number of Days to Update: 35

Source: EPA
Telephone: 202-564-4104
Last EDR Contact: 06/02/2008
Next Scheduled EDR Contact: 09/01/2008
Data Release Frequency: No Update Planned

BRS: Biennial Reporting System

The Biennial Reporting System is a national system administered by the EPA that collects data on the generation and management of hazardous waste. BRS captures detailed data from two groups: Large Quantity Generators (LQG) and Treatment, Storage, and Disposal Facilities.

Date of Government Version: 12/31/2009
Date Data Arrived at EDR: 03/01/2011
Date Made Active in Reports: 05/02/2011
Number of Days to Update: 62

Source: EPA/NTIS
Telephone: 800-424-9346
Last EDR Contact: 06/01/2012
Next Scheduled EDR Contact: 09/10/2012
Data Release Frequency: Biennially

HSWDS: Hazardous Substance Waste Disposal Site Inventory

The list includes any known or suspected hazardous substance waste disposal sites. Also included are sites delisted from the Registry of Inactive Hazardous Waste Disposal Sites and non-Registry sites that U.S. EPA Preliminary Assessment (PA) reports or Site Investigation (SI) reports were prepared. Hazardous Substance Waste Disposal Sites are eligible to be Superfund sites now that the New York State Superfund has been refinanced and changed. This means that the study inventory has served its purpose and will no longer be maintained as a separate entity. The last version of the study inventory is frozen in time. The sites on the study will not automatically be made Superfund sites, rather each site will be further evaluated for listing on the Registry. So overtime they will be added to the registry or not.

Date of Government Version: 01/01/2003
Date Data Arrived at EDR: 10/20/2006
Date Made Active in Reports: 11/30/2006
Number of Days to Update: 41

Source: Department of Environmental Conservation
Telephone: 518-402-9564
Last EDR Contact: 05/26/2009
Next Scheduled EDR Contact: 08/24/2009
Data Release Frequency: No Update Planned

UIC: Underground Injection Control Wells

A listing of enhanced oil recovery underground injection wells.

Date of Government Version: 03/12/2012
Date Data Arrived at EDR: 03/14/2012
Date Made Active in Reports: 05/04/2012
Number of Days to Update: 51

Source: Department of Environmental Conservation
Telephone: 518-402-8056
Last EDR Contact: 06/13/2012
Next Scheduled EDR Contact: 09/24/2012
Data Release Frequency: Quarterly

NY MANIFEST: Facility and Manifest Data

Manifest is a document that lists and tracks hazardous waste from the generator through transporters to a TSD facility.

Date of Government Version: 05/01/2012
Date Data Arrived at EDR: 05/09/2012
Date Made Active in Reports: 06/14/2012
Number of Days to Update: 36

Source: Department of Environmental Conservation
Telephone: 518-402-8651
Last EDR Contact: 05/09/2012
Next Scheduled EDR Contact: 08/20/2012
Data Release Frequency: Annually

DRYCLEANERS: Registered Drycleaners

A listing of all registered drycleaning facilities.

Date of Government Version: 12/20/2011
Date Data Arrived at EDR: 12/30/2011
Date Made Active in Reports: 01/25/2012
Number of Days to Update: 26

Source: Department of Environmental Conservation
Telephone: 518-402-8403
Last EDR Contact: 03/19/6182
Next Scheduled EDR Contact: 10/01/2012
Data Release Frequency: Varies

SPDES: State Pollutant Discharge Elimination System

New York State has a state program which has been approved by the United States Environmental Protection Agency for the control of wastewater and stormwater discharges in accordance with the Clean Water Act. Under New York State law the program is known as the State Pollutant Discharge Elimination System (SPDES) and is broader in scope than that required by the Clean Water Act in that it controls point source discharges to groundwaters as well as surface waters.

Date of Government Version: 03/26/2012
Date Data Arrived at EDR: 03/26/2012
Date Made Active in Reports: 05/04/2012
Number of Days to Update: 39

Source: Department of Environmental Conservation
Telephone: 518-402-8233
Last EDR Contact: 03/26/2012
Next Scheduled EDR Contact: 07/30/2012
Data Release Frequency: No Update Planned

AIRS: Air Emissions Data

Point source emissions inventory data.

Date of Government Version: 12/31/2010
Date Data Arrived at EDR: 08/24/2011
Date Made Active in Reports: 11/03/2011
Number of Days to Update: 71

Source: Department of Environmental Conservation
Telephone: 518-402-8452
Last EDR Contact: 04/30/2012
Next Scheduled EDR Contact: 08/13/2012
Data Release Frequency: Annually

E DESIGNATION: E DESIGNATION SITE LISTING

The (E (Environmental)) designation would ensure that sampling and remediation take place on the subject properties, and would avoid any significant impacts related to hazardous materials at these locations. The (E) designations would require that the fee owner of the sites conduct a testing and sampling protocol, and remediation where appropriate, to the satisfaction of the NYCDEP before the issuance of a building permit by the Department of Buildings pursuant to the provisions of Section 11-15 of the Zoning Resolution (Environmental Requirements). The (E) designations also include a mandatory construction-related health and safety plan which must be approved by NYCDEP.

Date of Government Version: 10/05/2011
Date Data Arrived at EDR: 01/03/2012
Date Made Active in Reports: 01/25/2012
Number of Days to Update: 22

Source: New York City Department of City Planning
Telephone: 718-595-6658
Last EDR Contact: 06/21/2012
Next Scheduled EDR Contact: 10/08/2012
Data Release Frequency: Varies

INDIAN RESERV: Indian Reservations

This map layer portrays Indian administered lands of the United States that have any area equal to or greater than 640 acres.

Date of Government Version: 12/31/2005
Date Data Arrived at EDR: 12/08/2006
Date Made Active in Reports: 01/11/2007
Number of Days to Update: 34

Source: USGS
Telephone: 202-208-3710
Last EDR Contact: 04/16/2012
Next Scheduled EDR Contact: 07/30/2012
Data Release Frequency: Semi-Annually

SCRD DRYCLEANERS: State Coalition for Remediation of Drycleaners Listing

The State Coalition for Remediation of Drycleaners was established in 1998, with support from the U.S. EPA Office of Superfund Remediation and Technology Innovation. It is comprised of representatives of states with established drycleaner remediation programs. Currently the member states are Alabama, Connecticut, Florida, Illinois, Kansas, Minnesota, Missouri, North Carolina, Oregon, South Carolina, Tennessee, Texas, and Wisconsin.

Date of Government Version: 03/07/2011
Date Data Arrived at EDR: 03/09/2011
Date Made Active in Reports: 05/02/2011
Number of Days to Update: 54

Source: Environmental Protection Agency
Telephone: 615-532-8599
Last EDR Contact: 04/23/2012
Next Scheduled EDR Contact: 08/06/2012
Data Release Frequency: Varies

PCB TRANSFORMER: PCB Transformer Registration Database

The database of PCB transformer registrations that includes all PCB registration submittals.

Date of Government Version: 02/01/2011
Date Data Arrived at EDR: 10/19/2011
Date Made Active in Reports: 01/10/2012
Number of Days to Update: 83

Source: Environmental Protection Agency
Telephone: 202-566-0517
Last EDR Contact: 05/04/2012
Next Scheduled EDR Contact: 08/13/2012
Data Release Frequency: Varies

COAL ASH: Coal Ash Disposal Site Listing
A listing of coal ash disposal site locations.

Date of Government Version: 04/11/2012
Date Data Arrived at EDR: 04/11/2012
Date Made Active in Reports: 05/04/2012
Number of Days to Update: 23

Source: Department of Environmental Conservation
Telephone: 518-402-8660
Last EDR Contact: 04/09/2012
Next Scheduled EDR Contact: 04/23/2012
Data Release Frequency: Varies

FINANCIAL ASSURANCE 2: Financial Assurance Information Listing
A listing of financial assurance information for hazardous waste facilities. Financial assurance is intended to ensure that resources are available to pay for the cost of closure, post-closure care, and corrective measures if the owner or operator of a regulated facility is unable or unwilling to pay.

Date of Government Version: 10/31/2008
Date Data Arrived at EDR: 11/25/2008
Date Made Active in Reports: 12/11/2008
Number of Days to Update: 16

Source: Department of Environmental Conservation
Telephone: 518-402-8712
Last EDR Contact: 04/09/2012
Next Scheduled EDR Contact: 07/23/2012
Data Release Frequency: Varies

FINANCIAL ASSURANCE 1: Financial Assurance Information Listing
Financial assurance information.

Date of Government Version: 04/10/2012
Date Data Arrived at EDR: 04/11/2012
Date Made Active in Reports: 05/07/2012
Number of Days to Update: 26

Source: Department of Environmental Conservation
Telephone: 518-402-8660
Last EDR Contact: 04/09/2012
Next Scheduled EDR Contact: 04/23/2012
Data Release Frequency: Quarterly

COAL ASH EPA: Coal Combustion Residues Surface Impoundments List
A listing of coal combustion residues surface impoundments with high hazard potential ratings.

Date of Government Version: 08/17/2010
Date Data Arrived at EDR: 01/03/2011
Date Made Active in Reports: 03/21/2011
Number of Days to Update: 77

Source: Environmental Protection Agency
Telephone: N/A
Last EDR Contact: 06/12/2012
Next Scheduled EDR Contact: 09/24/2012
Data Release Frequency: Varies

COAL ASH DOE: Sleam-Electric Plan Operation Data
A listing of power plants that store ash in surface ponds.

Date of Government Version: 12/31/2005
Date Data Arrived at EDR: 08/07/2009
Date Made Active in Reports: 10/22/2009
Number of Days to Update: 76

Source: Department of Energy
Telephone: 202-586-8719
Last EDR Contact: 04/16/2012
Next Scheduled EDR Contact: 07/30/2012
Data Release Frequency: Varies

2020 COR ACTION: 2020 Corrective Action Program List
The EPA has set ambitious goals for the RCRA Corrective Action program by creating the 2020 Corrective Action Universe. This RCRA cleanup baseline includes facilities expected to need corrective action. The 2020 universe contains a wide variety of sites. Some properties are heavily contaminated while others were contaminated but have since been cleaned up. Still others have not been fully investigated yet, and may require little or no remediation. Inclusion in the 2020 Universe does not necessarily imply failure on the part of a facility to meet its RCRA obligations.

Date of Government Version: 11/11/2011
Date Data Arrived at EDR: 05/18/2012
Date Made Active in Reports: 05/25/2012
Number of Days to Update: 7

Source: Environmental Protection Agency
Telephone: 703-308-4044
Last EDR Contact: 05/18/2012
Next Scheduled EDR Contact: 08/27/2012
Data Release Frequency: Varies

FEDLAND: Federal and Indian Lands

Federally and Indian administrated lands of the United States. Lands included are administrated by: Army Corps of Engineers, Bureau of Reclamation, National Wild and Scenic River, National Wildlife Refuge, Public Domain Land, Wilderness, Wilderness Study Area, Wildlife Management Area, Bureau of Indian Affairs, Bureau of Land Management, Department of Justice, Forest Service, Fish and Wildlife Service, National Park Service.

Date of Government Version: 12/31/2005
Date Data Arrived at EDR: 02/06/2006
Date Made Active in Reports: 01/11/2007
Number of Days to Update: 339

Source: U.S. Geological Survey
Telephone: 888-275-8747
Last EDR Contact: 04/16/2012
Next Scheduled EDR Contact: 07/30/2012
Data Release Frequency: N/A

US FIN ASSUR: Financial Assurance Information

All owners and operators of facilities that treat, store, or dispose of hazardous waste are required to provide proof that they will have sufficient funds to pay for the clean up, closure, and post-closure care of their facilities.

Date of Government Version: 05/24/2012
Date Data Arrived at EDR: 06/05/2012
Date Made Active in Reports: 06/14/2012
Number of Days to Update: 9

Source: Environmental Protection Agency
Telephone: 202-566-1917
Last EDR Contact: 05/21/2012
Next Scheduled EDR Contact: 09/03/2012
Data Release Frequency: Quarterly

EPA WATCH LIST: EPA WATCH LIST

EPA maintains a "Watch List" to facilitate dialogue between EPA, state and local environmental agencies on enforcement matters relating to facilities with alleged violations identified as either significant or high priority. Being on the Watch List does not mean that the facility has actually violated the law only that an investigation by EPA or a state or local environmental agency has led those organizations to allege that an unproven violation has in fact occurred. Being on the Watch List does not represent a higher level of concern regarding the alleged violations that were detected, but instead indicates cases requiring additional dialogue between EPA, state and local agencies - primarily because of the length of time the alleged violation has gone unaddressed or unresolved.

Date of Government Version: 03/31/2012
Date Data Arrived at EDR: 05/17/2012
Date Made Active in Reports: 06/14/2012
Number of Days to Update: 28

Source: Environmental Protection Agency
Telephone: 617-520-3000
Last EDR Contact: 05/15/2012
Next Scheduled EDR Contact: 08/27/2012
Data Release Frequency: Quarterly

EDR PROPRIETARY RECORDS

EDR Proprietary Records

Manufactured Gas Plants: EDR Proprietary Manufactured Gas Plants

The EDR Proprietary Manufactured Gas Plant Database includes records of coal gas plants (manufactured gas plants) compiled by EDR's researchers. Manufactured gas sites were used in the United States from the 1800's to 1950's to produce a gas that could be distributed and used as fuel. These plants used whale oil, rosin, coal, or a mixture of coal, oil, and water that also produced a significant amount of waste. Many of the byproducts of the gas production, such as coal tar (oily waste containing volatile and non-volatile chemicals), sludges, oils and other compounds are potentially hazardous to human health and the environment. The byproduct from this process was frequently disposed of directly at the plant site and can remain or spread slowly, serving as a continuous source of soil and groundwater contamination.

Date of Government Version: N/A
Date Data Arrived at EDR: N/A
Date Made Active in Reports: N/A
Number of Days to Update: N/A

Source: EDR, Inc.
Telephone: N/A
Last EDR Contact: N/A
Next Scheduled EDR Contact: N/A
Data Release Frequency: No Update Planned

EDR Historical Auto Stations: EDR Proprietary Historic Gas Stations

EDR has searched selected national collections of business directories and has collected listings of potential gas station/filling station/service station sites that were available to EDR researchers. EDR's review was limited to those categories of sources that might, in EDR's opinion, include gas station/filling station/service station establishments. The categories reviewed included, but were not limited to gas, gas station, gasoline station, filling station, auto, automobile repair, auto service station, service station, etc.

Date of Government Version: N/A
Date Data Arrived at EDR: N/A
Date Made Active in Reports: N/A
Number of Days to Update: N/A

Source: EDR, Inc.
Telephone: N/A
Last EDR Contact: N/A
Next Scheduled EDR Contact: N/A
Data Release Frequency: Varies

EDR Historical Cleaners: EDR Proprietary Historic Dry Cleaners

EDR has searched selected national collections of business directories and has collected listings of potential dry cleaner sites that were available to EDR researchers. EDR's review was limited to those categories of sources that might, in EDR's opinion, include dry cleaning establishments. The categories reviewed included, but were not limited to dry cleaners, cleaners, laundry, laundromat, cleaning/laundry, wash & dry etc.

Date of Government Version: N/A
Date Data Arrived at EDR: N/A
Date Made Active in Reports: N/A
Number of Days to Update: N/A

Source: EDR, Inc.
Telephone: N/A
Last EDR Contact: N/A
Next Scheduled EDR Contact: N/A
Data Release Frequency: Varies

COUNTY RECORDS

CORTLAND COUNTY:

Cortland County Storage Tank Listing

A listing of aboveground storage tank sites located in Cortland County.

Date of Government Version: 04/10/2012
Date Data Arrived at EDR: 04/10/2012
Date Made Active in Reports: 05/08/2012
Number of Days to Update: 28

Source: Cortland County Health Department
Telephone: 607-753-5035
Last EDR Contact: 05/07/2012
Next Scheduled EDR Contact: 08/20/2012
Data Release Frequency: Quarterly

Cortland County Storage Tank Listing

A listing of underground storage tank sites located in Cortland County.

Date of Government Version: 04/10/2012
Date Data Arrived at EDR: 04/10/2012
Date Made Active in Reports: 05/08/2012
Number of Days to Update: 28

Source: Cortland County Health Department
Telephone: 607-753-5035
Last EDR Contact: 05/07/2012
Next Scheduled EDR Contact: 08/20/2012
Data Release Frequency: Quarterly

NASSAU COUNTY:

Registered Tank Database

A listing of aboveground storage tank sites located in Nassau County.

Date of Government Version: 05/21/2003
Date Data Arrived at EDR: 05/27/2003
Date Made Active in Reports: 06/09/2003
Number of Days to Update: 13

Source: Nassau County Health Department
Telephone: 516-571-3314
Last EDR Contact: 04/09/2012
Next Scheduled EDR Contact: 07/23/2012
Data Release Frequency: No Update Planned

Storage Tank Database
A listing of aboveground storage tank sites located in Nassau County.

Date of Government Version: 02/15/2011
Date Data Arrived at EDR: 02/23/2011
Date Made Active in Reports: 03/29/2011
Number of Days to Update: 34

Source: Nassau County Office of the Fire Marshal
Telephone: 516-572-1000
Last EDR Contact: 05/07/2012
Next Scheduled EDR Contact: 08/20/2012
Data Release Frequency: Varies

Registered Tank Database
A listing of underground storage tank sites located in Nassau County.

Date of Government Version: 05/21/2003
Date Data Arrived at EDR: 05/27/2003
Date Made Active in Reports: 06/09/2003
Number of Days to Update: 13

Source: Nassau County Health Department
Telephone: 516-571-3314
Last EDR Contact: 04/09/2012
Next Scheduled EDR Contact: 07/23/2012
Data Release Frequency: No Update Planned

Storage Tank Database
A listing of underground storage tank sites located in Nassau County.

Date of Government Version: 02/15/2011
Date Data Arrived at EDR: 02/23/2011
Date Made Active in Reports: 03/29/2011
Number of Days to Update: 34

Source: Nassau County Office of the Fire Marshal
Telephone: 516-572-1000
Last EDR Contact: 05/07/2012
Next Scheduled EDR Contact: 08/20/2012
Data Release Frequency: Varies

ROCKLAND COUNTY:

Petroleum Bulk Storage Database
A listing of aboveground storage tank sites located in Rockland County.

Date of Government Version: 12/19/2011
Date Data Arrived at EDR: 12/20/2011
Date Made Active in Reports: 01/25/2012
Number of Days to Update: 36

Source: Rockland County Health Department
Telephone: 914-364-2605
Last EDR Contact: 06/11/2012
Next Scheduled EDR Contact: 09/24/2012
Data Release Frequency: Quarterly

Petroleum Bulk Storage Database
A listing of underground storage tank sites located in Rockland County.

Date of Government Version: 12/19/2011
Date Data Arrived at EDR: 12/20/2011
Date Made Active in Reports: 01/25/2012
Number of Days to Update: 36

Source: Rockland County Health Department
Telephone: 914-364-2605
Last EDR Contact: 06/11/2012
Next Scheduled EDR Contact: 09/24/2012
Data Release Frequency: Quarterly

SUFFOLK COUNTY:

Storage Tank Database
A listing of aboveground storage tank sites located in Suffolk County.

Date of Government Version: 09/13/2006
Date Data Arrived at EDR: 01/11/2007
Date Made Active in Reports: 02/07/2007
Number of Days to Update: 27

Source: Suffolk County Department of Health Services
Telephone: 631-854-2521
Last EDR Contact: 05/07/2012
Next Scheduled EDR Contact: 08/20/2012
Data Release Frequency: Annually

Storage Tank Database
A listing of underground storage tank sites located in Suffolk County.

Date of Government Version: 09/13/2006
Date Data Arrived at EDR: 01/11/2007
Date Made Active in Reports: 02/07/2007
Number of Days to Update: 27

Source: Suffolk County Department of Health Services
Telephone: 631-854-2521
Last EDR Contact: 05/07/2012
Next Scheduled EDR Contact: 08/20/2012
Data Release Frequency: Annually

WESTCHESTER COUNTY:

Listing of Storage Tanks
A listing of aboveground storage tank sites located in Westchester County.

Date of Government Version: 05/18/2012
Date Data Arrived at EDR: 05/18/2012
Date Made Active in Reports: 06/21/2012
Number of Days to Update: 34

Source: Westchester County Department of Health
Telephone: 914-813-5161
Last EDR Contact: 02/06/2012
Next Scheduled EDR Contact: 05/21/2012
Data Release Frequency: Varies

Listing of Storage Tanks
A listing of underground storage tank sites located in Westchester County.

Date of Government Version: 05/18/2012
Date Data Arrived at EDR: 05/18/2012
Date Made Active in Reports: 06/21/2012
Number of Days to Update: 34

Source: Westchester County Department of Health
Telephone: 914-813-5161
Last EDR Contact: 02/06/2012
Next Scheduled EDR Contact: 05/21/2012
Data Release Frequency: Varies

OTHER DATABASE(S)

Depending on the geographic area covered by this report, the data provided in these specialty databases may or may not be complete. For example, the existence of wetlands information data in a specific report does not mean that all wetlands in the area covered by the report are included. Moreover, the absence of any reported wetlands information does not necessarily mean that wetlands do not exist in the area covered by the report.

CT MANIFEST: Hazardous Waste Manifest Data
Facility and manifest data. Manifest is a document that lists and tracks hazardous waste from the generator through transporters to a tsd facility.

Date of Government Version: 05/21/2012
Date Data Arrived at EDR: 05/22/2012
Date Made Active in Reports: 05/31/2012
Number of Days to Update: 9

Source: Department of Energy & Environmental Protection
Telephone: 860-424-3375
Last EDR Contact: 05/22/2012
Next Scheduled EDR Contact: 09/03/2012
Data Release Frequency: Annually

NJ MANIFEST: Manifest Information
Hazardous waste manifest information.

Date of Government Version: 12/31/2010
Date Data Arrived at EDR: 07/20/2011
Date Made Active in Reports: 08/11/2011
Number of Days to Update: 22

Source: Department of Environmental Protection
Telephone: N/A
Last EDR Contact: 04/17/2012
Next Scheduled EDR Contact: 07/30/2012
Data Release Frequency: Annually

PA MANIFEST: Manifest Information
Hazardous waste manifest information.

Date of Government Version: 12/31/2010
Date Data Arrived at EDR: 04/27/2012
Date Made Active in Reports: 06/05/2012
Number of Days to Update: 39

Source: Department of Environmental Protection
Telephone: 717-783-8990
Last EDR Contact: 04/23/2012
Next Scheduled EDR Contact: 08/06/2012
Data Release Frequency: Annually

RI MANIFEST: Manifest information
Hazardous waste manifest information

Date of Government Version: 12/31/2010
Date Data Arrived at EDR: 06/24/2011
Date Made Active in Reports: 06/30/2011
Number of Days to Update: 6

Source: Department of Environmental Management
Telephone: 401-222-2797
Last EDR Contact: 02/27/2012
Next Scheduled EDR Contact: 06/11/2012
Data Release Frequency: Annually

VT MANIFEST: Hazardous Waste Manifest Data
Hazardous waste manifest information.

Date of Government Version: 05/11/2012
Date Data Arrived at EDR: 05/24/2012
Date Made Active in Reports: 06/14/2012
Number of Days to Update: 21

Source: Department of Environmental Conservation
Telephone: 802-241-3443
Last EDR Contact: 04/23/2012
Next Scheduled EDR Contact: 08/06/2012
Data Release Frequency: Annually

WI MANIFEST: Manifest Information
Hazardous waste manifest information.

Date of Government Version: 12/31/2010
Date Data Arrived at EDR: 08/19/2011
Date Made Active in Reports: 09/15/2011
Number of Days to Update: 27

Source: Department of Natural Resources
Telephone: N/A
Last EDR Contact: 06/18/2012
Next Scheduled EDR Contact: 10/01/2012
Data Release Frequency: Annually

Oil/Gas Pipelines: This data was obtained by EDR from the USGS in 1994. It is referred to by USGS as GeoData Digital Line Graphs from 1:100,000-Scale Maps. It was extracted from the transportation category including some oil, but primarily gas pipelines.

Electric Power Transmission Line Data
Source: Rextag Strategies Corp.
Telephone: (281) 769-2247
U.S. Electric Transmission and Power Plants Systems Digital GIS Data

Sensitive Receptors: There are individuals deemed sensitive receptors due to their fragile immune systems and special sensitivity to environmental discharges. These sensitive receptors typically include the elderly, the sick, and children. While the location of all sensitive receptors cannot be determined, EDR indicates those buildings and facilities - schools, daycares, hospitals, medical centers, and nursing homes - where individuals who are sensitive receptors are likely to be located.

AHA Hospitals:
Source: American Hospital Association, Inc.
Telephone: 312-280-5991
The database includes a listing of hospitals based on the American Hospital Association's annual survey of hospitals.

Medical Centers: Provider of Services Listing
Source: Centers for Medicare & Medicaid Services
Telephone: 410-786-3000
A listing of hospitals with Medicare provider number, produced by Centers of Medicare & Medicaid Services, a federal agency within the U.S. Department of Health and Human Services.

Nursing Homes
Source: National Institutes of Health
Telephone: 301-594-6248
Information on Medicare and Medicaid certified nursing homes in the United States.

Public Schools
Source: National Center for Education Statistics
Telephone: 202-502-7300
The National Center for Education Statistics' primary database on elementary and secondary public education in the United States. It is a comprehensive, annual, national statistical database of all public elementary and secondary schools and school districts, which contains data that are comparable across all states.

Private Schools
Source: National Center for Education Statistics
Telephone: 202-502-7300
The National Center for Education Statistics' primary database on private school locations in the United States.
Daycare Centers: Day Care Providers
Source: Department of Health
Telephone: 212-676-2444

Flood Zone Data: This data, available in select counties across the country, was obtained by EDR in 2003 & 2011 from the Federal Emergency Management Agency (FEMA). Data depicts 100-year and 500-year flood zones as defined by FEMA.

NWI: National Wetlands Inventory. This data, available in select counties across the country, was obtained by EDR in 2002 and 2005 from the U.S. Fish and Wildlife Service.

State Wetlands Data: Freshwater Wetlands
Source: Department of Environmental Conservation
Telephone: 518-402-8961

Scanned Digital USGS 7.5' Topographic Map (DRG)
Source: United States Geologic Survey
A digital raster graphic (DRG) is a scanned image of a U.S. Geological Survey topographic map. The map images are made by scanning published paper maps on high-resolution scanners. The raster image is georeferenced and fit to the Universal Transverse Mercator (UTM) projection.

STREET AND ADDRESS INFORMATION

© 2010 Tele Atlas North America, Inc. All rights reserved. This material is proprietary and the subject of copyright protection and other intellectual property rights owned by or licensed to Tele Atlas North America, Inc. The use of this material is subject to the terms of a license agreement. You will be held liable for any unauthorized copying or disclosure of this material.

GEOCHECK ®- PHYSICAL SETTING SOURCE ADDENDUM

TARGET PROPERTY ADDRESS

21 E. HOUSTON BP
137 CROSBY STREET
MANHATTAN, NY 10012

TARGET PROPERTY COORDINATES

Latitude (North):	40.7249 - 40° 43' 29.64''
Longitude (West):	73.9961 - 73° 59' 45.96''
Universal Tranverse Mercator:	Zone 18
UTM X (Meters):	584782.5
UTM Y (Meters):	4508492.5
Elevation:	41 ft. above sea level

USGS TOPOGRAPHIC MAP

Target Property Map:	40073-F8 BROOKLYN, NY
Most Recent Revision:	1995
West Map:	40074-F1 JERSEY CITY, NJ
Most Recent Revision:	1981

EDR's GeoCheck Physical Setting Source Addendum is provided to assist the environmental professional in forming an opinion about the impact of potential contaminant migration.

Assessment of the impact of contaminant migration generally has two principal investigative components:

1. Groundwater flow direction, and
2. Groundwater flow velocity.

Groundwater flow direction may be impacted by surface topography, hydrology, hydrogeology, characteristics of the soil, and nearby wells. Groundwater flow velocity is generally impacted by the nature of the geologic strata.

GEOCHECK® - PHYSICAL SETTING SOURCE SUMMARY

GROUNDWATER FLOW DIRECTION INFORMATION

Groundwater flow direction for a particular site is best determined by a qualified environmental professional using site-specific well data. If such data is not reasonably ascertainable, it may be necessary to rely on other sources of information, such as surface topographic information, hydrologic information, hydrogeologic data collected on nearby properties, and regional groundwater flow information (from deep aquifers).

TOPOGRAPHIC INFORMATION

Surface topography may be indicative of the direction of surficial groundwater flow. This information can be used to assist the environmental professional in forming an opinion about the impact of nearby contaminated properties or, should contamination exist on the target property, what downgradient sites might be impacted.

TARGET PROPERTY TOPOGRAPHY

General Topographic Gradient: General West

SURROUNDING TOPOGRAPHY: ELEVATION PROFILES

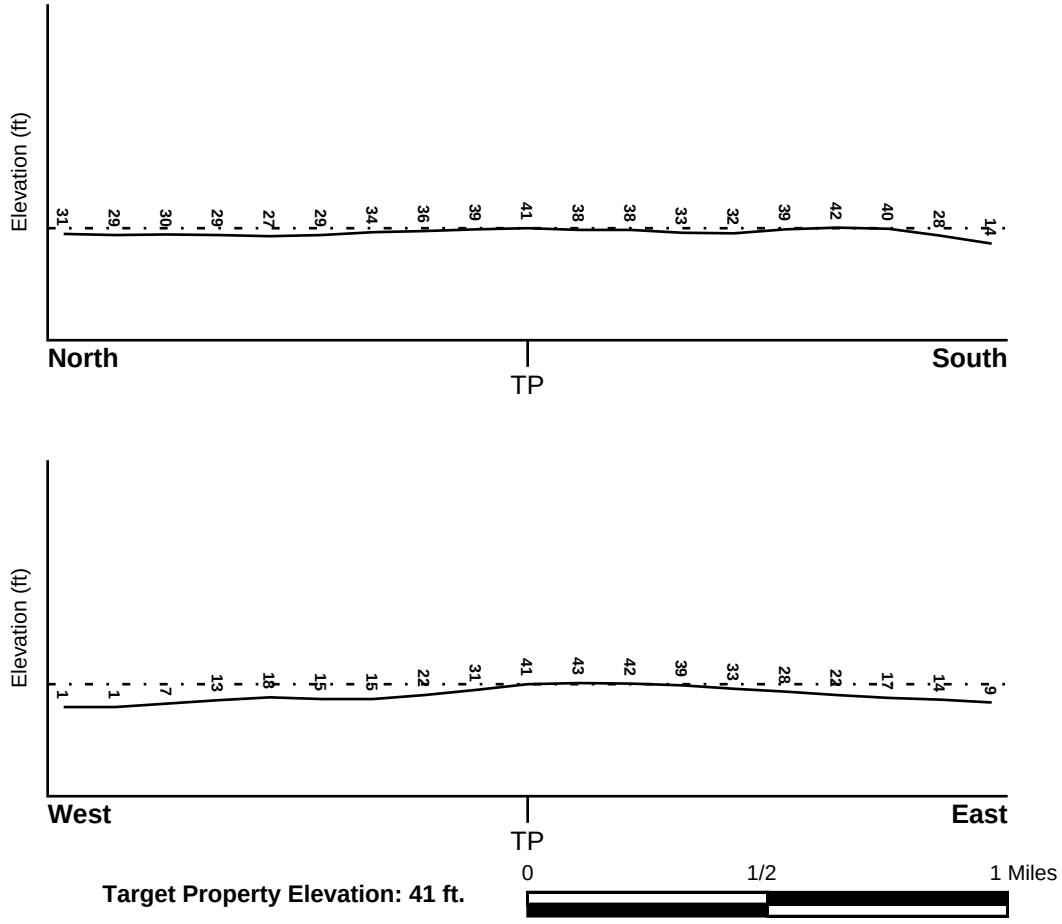

Target Property Elevation: 41 ft.

Source: Topography has been determined from the USGS 7.5' Digital Elevation Model and should be evaluated on a relative (not an absolute) basis. Relative elevation information between sites of close proximity should be field verified.

GEOCHECK® - PHYSICAL SETTING SOURCE SUMMARY

HYDROLOGIC INFORMATION

Surface water can act as a hydrologic barrier to groundwater flow. Such hydrologic information can be used to assist the environmental professional in forming an opinion about the impact of nearby contaminated properties or, should contamination exist on the target property, what downgradient sites might be impacted.

Refer to the Physical Setting Source Map following this summary for hydrologic information (major waterways and bodies of water).

FEMA FLOOD ZONE

Target Property County	FEMA Flood Electronic Data
NEW YORK, NY	YES - refer to the Overview Map and Detail Map

Flood Plain Panel at Target Property:	3604970047B - FEMA Q3 Flood data
Additional Panels in search area:	3604970039B - FEMA Q3 Flood data 3604970038B - FEMA Q3 Flood data 3604970046B - FEMA Q3 Flood data 3604970054B - FEMA Q3 Flood data 3604970055B - FEMA Q3 Flood data

NATIONAL WETLAND INVENTORY

NWI Quad at Target Property	NWI Electronic Data Coverage
BROOKLYN	YES - refer to the Overview Map and Detail Map

HYDROGEOLOGIC INFORMATION

Hydrogeologic information obtained by installation of wells on a specific site can often be an indicator of groundwater flow direction in the immediate area. Such hydrogeologic information can be used to assist the environmental professional in forming an opinion about the impact of nearby contaminated properties or, should contamination exist on the target property, what downgradient sites might be impacted.

Site-Specific Hydrogeological Data*:

Search Radius:	1.25 miles
Location Relative to TP:	1/2 - 1 Mile NNE
Site Name:	AMERICAN RADIUM INDUSTRIES
Site EPA ID Number:	NYD987001476
Groundwater Flow Direction:	NOT AVAILABLE.
Inferred Depth to Water:	not available. Saturated layers impacted by salt water intrusion are present in the overburden. It is generally inferred that the depth to the uppermost 'aquifer' is greater than 70 feet at the surface of the bedrock/sediment interface.
Hydraulic Connection:	Detailed hydraulic connection information is not available. Glacial till and outwash deposit sediments overlie the Manhattan Schist, the uppermost bedrock unit at the site. The surface elevation of bedrock decreases to the southwest of the site.
Sole Source Aquifer:	No information about a sole source aquifer is available
Data Quality:	Information is inferred in the CERCLIS investigation report(s)

* ©1996 Site--specific hydrogeological data gathered by CERCLIS Alerts, Inc., Bainbridge Island, WA. All rights reserved. All of the information and opinions presented are those of the cited EPA report(s), which were completed under a Comprehensive Environmental Response Compensation and Liability Information System (CERCLIS) investigation.

GEOCHECK® - PHYSICAL SETTING SOURCE SUMMARY

AQUIFLOW®

Search Radius: 1.000 Mile.

EDR has developed the AQUIFLOW Information System to provide data on the general direction of groundwater flow at specific points. EDR has reviewed reports submitted by environmental professionals to regulatory authorities at select sites and has extracted the date of the report, groundwater flow direction as determined hydrogeologically, and the depth to water table.

MAP ID	LOCATION FROM TP	GENERAL DIRECTION GROUNDWATER FLOW
Not Reported		

GEOCHECK® - PHYSICAL SETTING SOURCE SUMMARY

GROUNDWATER FLOW VELOCITY INFORMATION

Groundwater flow velocity information for a particular site is best determined by a qualified environmental professional using site specific geologic and soil strata data. If such data are not reasonably ascertainable, it may be necessary to rely on other sources of information, including geologic age identification, rock stratigraphic unit and soil characteristics data collected on nearby properties and regional soil information. In general, contaminant plumes move more quickly through sandy-gravelly types of soils than silty-clayey types of soils.

GEOLOGIC INFORMATION IN GENERAL AREA OF TARGET PROPERTY

Geologic information can be used by the environmental professional in forming an opinion about the relative speed at which contaminant migration may be occurring.

ROCK STRATIGRAPHIC UNIT **GEOLOGIC AGE IDENTIFICATION**

Era:	Paleozoic	Category:	Stratified Sequence
System:	Ordovician		
Series:	Middle Ordovician (Mohawkian)		
Code:	O2 *(decoded above as Era, System & Series)*		

Geologic Age and Rock Stratigraphic Unit Source: P.G. Schruben, R.E. Arndt and W.J. Bawiec, Geology of the Conterminous U.S. at 1:2,500,000 Scale - a digital representation of the 1974 P.B. King and H.M. Beikman Map, USGS Digital Data Series DDS - 11 (1994).

DOMINANT SOIL COMPOSITION IN GENERAL AREA OF TARGET PROPERTY

The U.S. Department of Agriculture's (USDA) Soil Conservation Service (SCS) leads the National Cooperative Soil Survey (NCSS) and is responsible for collecting, storing, maintaining and distributing soil survey information for privately owned lands in the United States. A soil map in a soil survey is a representation of soil patterns in a landscape. Soil maps for STATSGO are compiled by generalizing more detailed (SSURGO) soil survey maps. The following information is based on Soil Conservation Service STATSGO data.

Soil Component Name: URBAN LAND

Soil Surface Texture: variable

Hydrologic Group: Not reported

Soil Drainage Class: Not reported

Hydric Status: Soil does not meet the requirements for a hydric soil.

Corrosion Potential - Uncoated Steel: Not Reported

Depth to Bedrock Min: > 10 inches

Depth to Bedrock Max: > 10 inches

GEOCHECK® - PHYSICAL SETTING SOURCE SUMMARY

Soil Layer Information							
	Boundary			Classification			
Layer	Upper	Lower	Soil Texture Class	AASHTO Group	Unified Soil	Permeability Rate (in/hr)	Soil Reaction (pH)
1	0 inches	6 inches	variable	Not reported	Not reported	Max: 0.00 Min: 0.00	Max: 0.00 Min: 0.00

OTHER SOIL TYPES IN AREA

Based on Soil Conservation Service STATSGO data, the following additional subordinant soil types may appear within the general area of target property.

Soil Surface Textures: silt loam
loamy sand
sandy loam
fine sandy loam

Surficial Soil Types: silt loam
loamy sand
sandy loam
fine sandy loam

Shallow Soil Types: sandy loam

Deeper Soil Types: unweathered bedrock
very gravelly - loamy sand
stratified
sandy loam

LOCAL / REGIONAL WATER AGENCY RECORDS

EDR Local/Regional Water Agency records provide water well information to assist the environmental professional in assessing sources that may impact ground water flow direction, and in forming an opinion about the impact of contaminant migration on nearby drinking water wells.

WELL SEARCH DISTANCE INFORMATION

DATABASE	SEARCH DISTANCE (miles)
Federal USGS	1.000
Federal FRDS PWS	Nearest PWS within 1 mile
State Database	1.000

FEDERAL USGS WELL INFORMATION

MAP ID	WELL ID	LOCATION FROM TP

GEOCHECK® - PHYSICAL SETTING SOURCE SUMMARY

FEDERAL USGS WELL INFORMATION

MAP ID	WELL ID	LOCATION FROM TP
A1	USGS2137182	0 - 1/8 Mile SSE
A2	USGS2137180	0 - 1/8 Mile SSE
3	USGS2137175	1/8 - 1/4 Mile SSW
4	USGS3132171	1/8 - 1/4 Mile ENE
5	USGS2117729	1/8 - 1/4 Mile SSE
6	USGS2117584	1/4 - 1/2 Mile NE
7	USGS2117632	1/4 - 1/2 Mile East
B8	USGS2137366	1/4 - 1/2 Mile South
9	USGS2137367	1/4 - 1/2 Mile SSW
C10	USGS2855365	1/4 - 1/2 Mile WSW
C11	USGS2117705	1/4 - 1/2 Mile WSW
D12	USGS2118018	1/4 - 1/2 Mile SSE
B13	USGS2118019	1/4 - 1/2 Mile SSE
14	USGS2137364	1/4 - 1/2 Mile South
C15	USGS2855796	1/4 - 1/2 Mile WSW
C16	USGS2117722	1/4 - 1/2 Mile WSW
D17	USGS2118017	1/4 - 1/2 Mile SSE
D18	USGS2118016	1/4 - 1/2 Mile SSE
19	USGS2137179	1/4 - 1/2 Mile WSW
20	USGS2117720	1/4 - 1/2 Mile ESE
E21	USGS2137361	1/4 - 1/2 Mile SSW
22	USGS2117781	1/4 - 1/2 Mile ESE
F23	USGS2137376	1/4 - 1/2 Mile WSW
F24	USGS2137377	1/4 - 1/2 Mile WSW
E25	USGS2137360	1/4 - 1/2 Mile SSW
26	USGS2117929	1/4 - 1/2 Mile South
27	USGS2137191	1/4 - 1/2 Mile WNW
28	USGS2137183	1/2 - 1 Mile West
29	USGS2137363	1/2 - 1 Mile SW
30	USGS2117881	1/2 - 1 Mile ESE
G31	USGS2137192	1/2 - 1 Mile WNW
G32	USGS2137195	1/2 - 1 Mile WNW
H33	USGS2137186	1/2 - 1 Mile West
H34	USGS2137187	1/2 - 1 Mile West
H35	USGS2137188	1/2 - 1 Mile West
I36	USGS2117216	1/2 - 1 Mile NE
I37	USGS2117230	1/2 - 1 Mile NE
J38	USGS2118056	1/2 - 1 Mile SSE
39	USGS2137354	1/2 - 1 Mile SSW
G40	USGS2137196	1/2 - 1 Mile WNW
41	USGS2137198	1/2 - 1 Mile WNW
42	USGS2137362	1/2 - 1 Mile SW
J43	USGS2118024	1/2 - 1 Mile SSE
K44	USGS2137368	1/2 - 1 Mile WSW
45	USGS2137350	1/2 - 1 Mile South
K46	USGS2137369	1/2 - 1 Mile WSW
K47	USGS2137373	1/2 - 1 Mile WSW
K48	USGS2137371	1/2 - 1 Mile WSW
K49	USGS2137374	1/2 - 1 Mile WSW
K50	USGS2137370	1/2 - 1 Mile WSW
K51	USGS2137375	1/2 - 1 Mile WSW
K52	USGS2137372	1/2 - 1 Mile WSW

GEOCHECK® - PHYSICAL SETTING SOURCE SUMMARY

FEDERAL USGS WELL INFORMATION

MAP ID	WELL ID	LOCATION FROM TP
L53	USGS2137205	1/2 - 1 Mile NW
M54	USGS2137178	1/2 - 1 Mile WSW
M55	USGS2137176	1/2 - 1 Mile WSW
M56	USGS2137177	1/2 - 1 Mile WSW
N58	USGS2137359	1/2 - 1 Mile SW
59	USGS2118203	1/2 - 1 Mile South
60	USGS2118033	1/2 - 1 Mile SSE
M61	USGS2137378	1/2 - 1 Mile WSW
O62	USGS2137202	1/2 - 1 Mile NW
O63	USGS2137200	1/2 - 1 Mile NW
O64	USGS2137201	1/2 - 1 Mile NW
65	USGS2137352	1/2 - 1 Mile SW
N66	USGS2137353	1/2 - 1 Mile SW
N67	USGS2137355	1/2 - 1 Mile SW
68	USGS2117870	1/2 - 1 Mile ESE
P69	USGS2118167	1/2 - 1 Mile South
70	USGS2137345	1/2 - 1 Mile South
71	USGS2137365	1/2 - 1 Mile WSW
Q72	USGS2118166	1/2 - 1 Mile SSE
73	USGS2137347	1/2 - 1 Mile SSW
Q74	USGS2118160	1/2 - 1 Mile SSE
75	USGS2117928	1/2 - 1 Mile SE
76	USGS2118091	1/2 - 1 Mile SE
R77	USGS2137341	1/2 - 1 Mile South
P78	USGS2118138	1/2 - 1 Mile South
R79	USGS2137342	1/2 - 1 Mile South
Q80	USGS2118143	1/2 - 1 Mile SSE
S82	USGS2137348	1/2 - 1 Mile SW
T83	USGS2118128	1/2 - 1 Mile South
U84	USGS2137357	1/2 - 1 Mile SW
U85	USGS2137356	1/2 - 1 Mile SW
U86	USGS2137358	1/2 - 1 Mile SW
T87	USGS2118129	1/2 - 1 Mile South
T88	USGS2118333	1/2 - 1 Mile South
T89	USGS2118334	1/2 - 1 Mile South
90	USGS2118323	1/2 - 1 Mile SSE

FEDERAL FRDS PUBLIC WATER SUPPLY SYSTEM INFORMATION

MAP ID	WELL ID	LOCATION FROM TP
S81	NY0001616	1/2 - 1 Mile SW

Note: PWS System location is not always the same as well location.

STATE DATABASE WELL INFORMATION

MAP ID	WELL ID	LOCATION FROM TP
No Wells Found		

OTHER STATE DATABASE INFORMATION

STATE OIL/GAS WELL INFORMATION

MAP ID	WELL ID	LOCATION FROM TP
1	NYOG70000000079	0 - 1/8 Mile SSE

STATE OIL/GAS WELL INFORMATION

MAP ID	WELL ID	LOCATION FROM TP
A3	NYOG70000000078	1/8 - 1/4 Mile SE
A2	NYOG70000000077	1/8 - 1/4 Mile SE
A4	NYOG70000000073	1/8 - 1/4 Mile SE
A5	NYOG70000000074	1/8 - 1/4 Mile SE
A6	NYOG70000000075	1/8 - 1/4 Mile SE
A7	NYOG70000000076	1/8 - 1/4 Mile SE
8	NYOG70000000088	1/8 - 1/4 Mile ENE
9	NYOG70000000070	1/8 - 1/4 Mile SSW
A10	NYOG70000000071	1/8 - 1/4 Mile SE
A11	NYOG70000000072	1/8 - 1/4 Mile SE
12	NYOG70000000092	1/4 - 1/2 Mile NNE
B13	NYOG70000000091	1/4 - 1/2 Mile NNW
B14	NYOG70000000094	1/4 - 1/2 Mile NNW
C15	NYOG70000000089	1/4 - 1/2 Mile NE
C16	NYOG70000000090	1/4 - 1/2 Mile NE
D17	NYOG70000000064	1/4 - 1/2 Mile South
D18	NYOG70000000063	1/4 - 1/2 Mile SSE
E19	NYOG70000000066	1/4 - 1/2 Mile SSW
E20	NYOG70000000065	1/4 - 1/2 Mile SSW
21	NYOG70000000080	1/4 - 1/2 Mile ESE
22	NYOG70000000062	1/4 - 1/2 Mile South
F23	NYOG70000000059	1/4 - 1/2 Mile SSW
F24	NYOG70000000058	1/2 - 1 Mile SSW
25	NYOG70000000060	1/2 - 1 Mile SW
26	NYOG70000000055	1/2 - 1 Mile SSE
G27	NYOG70000000093	1/2 - 1 Mile WNW
28	NYOG70000000085	1/2 - 1 Mile West
G29	NYOG70000000095	1/2 - 1 Mile WNW
30	NYOG70000000096	1/2 - 1 Mile NE
31	NYOG70000000054	1/2 - 1 Mile SSW
32	NYOG70000000049	1/2 - 1 Mile SSE
H33	NYOG70000000069	1/2 - 1 Mile WSW
H34	NYOG70000000068	1/2 - 1 Mile WSW
35	NYOG70000000061	1/2 - 1 Mile SW
36	NYOG70000000067	1/2 - 1 Mile WSW
I37	NYOG70000000081	1/2 - 1 Mile West
I39	NYOG70000000087	1/2 - 1 Mile West
I38	NYOG70000000086	1/2 - 1 Mile West
I41	NYOG70000000084	1/2 - 1 Mile West
I40	NYOG70000000083	1/2 - 1 Mile West
I42	NYOG70000000082	1/2 - 1 Mile West
43	NYOG70000000048	1/2 - 1 Mile SSE
44	NYOG70000000097	1/2 - 1 Mile NW
45	NYOG70000000047	1/2 - 1 Mile South
46	NYOG70000000046	1/2 - 1 Mile South
47	NYOG70000000099	1/2 - 1 Mile NNW
48	NYOG70000000044	1/2 - 1 Mile South
J49	NYOG70000000043	1/2 - 1 Mile South
K50	NYOG70000000057	1/2 - 1 Mile SW
K51	NYOG70000000056	1/2 - 1 Mile SW
52	NYOG70000000098	1/2 - 1 Mile NW
K53	NYOG70000000052	1/2 - 1 Mile SW
K54	NYOG70000000051	1/2 - 1 Mile SW
L55	NYOG70000000042	1/2 - 1 Mile SSE
K56	NYOG70000000050	1/2 - 1 Mile SW
L57	NYOG70000000041	1/2 - 1 Mile SSE

GEOCHECK® - PHYSICAL SETTING SOURCE SUMMARY

STATE OIL/GAS WELL INFORMATION

MAP ID	WELL ID	LOCATION FROM TP
K58	NYOG70000000053	1/2 - 1 Mile SW
J59	NYOG70000000039	1/2 - 1 Mile South
M60	NYOG70000000038	1/2 - 1 Mile South
L61	NYOG70000000040	1/2 - 1 Mile SSE
M62	NYOG70000000036	1/2 - 1 Mile South
N63	NYOG70000000037	1/2 - 1 Mile South
N64	NYOG70000000035	1/2 - 1 Mile South
O65	NYOG70000000105	1/2 - 1 Mile North
O66	NYOG70000000106	1/2 - 1 Mile North
N67	NYOG70000000034	1/2 - 1 Mile South
68	NYOG70000000103	1/2 - 1 Mile NNW
69	NYOG70000000033	1/2 - 1 Mile SSE

PHYSICAL SETTING SOURCE MAP - 3356374.2s



- County Boundary
- Major Roads
- Contour Lines
- Airports
- Earthquake epicenter, Richter 5 or greater
- Water Wells
- Public Water Supply Wells
- Cluster of Multiple Icons
- Groundwater Flow Direction
- Indeterminate Groundwater Flow at Location
- Groundwater Flow Varies at Location
- Closest Hydrogeological Data
- Oil, gas or related wells

SITE NAME: 21 E. Houston BP	CLIENT: Advanced Site Restoration LLC
ADDRESS: 137 Crosby Street Manhattan NY 10012	CONTACT: Seth Friedland
LAT/LONG: 40.7249 / 73.9961	INQUIRY #: 3356374.2s DATE: June 29, 2012 4:01 pm

Copyright © 2012 EDR, Inc. © 2010 Tele Atlas Rel. 07/2009.

GEOCHECK® - PHYSICAL SETTING SOURCE MAP FINDINGS

Map ID
Direction
Distance
Elevation | Database | EDR ID Number

A1
SSE **FED USGS** **USGS2137182**
0 - 1/8 Mile
Lower

Agency cd:	USGS	Site no:	404326073594501
Site name:	NY 119		
Latitude:	404326	EDR Site id:	USGS2137182
Longitude:	0735945	Dec lat:	40.72399111
Dec lon:	-73.99541707	Coor meth:	M
Coor accr:	R	Latlong datum:	NAD27
Dec latlong datum:	NAD83	District:	36
State:	36	County:	061
Country:	US	Land net:	Not Reported
Location map:	BROOKLYN S-25-1	Map scale:	Not Reported
Altitude:	45		
Altitude method:	Interpolated from topographic map		
Altitude accuracy:	10		
Altitude datum:	National Geodetic Vertical Datum of 1929		
Hydrologic:	Not Reported		
Topographic:	Not Reported		
Site type:	Ground-water other than Spring	Date construction:	Not Reported
Date inventoried:	Not Reported	Mean greenwich time offset:	EST
Local standard time flag:	N		
Type of ground water site:	Single well, other than collector or Ranney type		
Aquifer Type:	Not Reported		
Aquifer:	SAND		
Well depth:	65	Hole depth:	Not Reported
Source of depth data:	other reported		
Project number:	Not Reported		
Real time data flag:	Not Reported	Daily flow data begin date:	Not Reported
Daily flow data end date:	Not Reported	Daily flow data count:	Not Reported
Peak flow data begin date:	Not Reported	Peak flow data end date:	Not Reported
Peak flow data count:	Not Reported	Water quality data begin date:	Not Reported
Water quality data end date:	Not Reported	Water quality data count:	Not Reported
Ground water data begin date:	Not Reported	Ground water data end date:	Not Reported
Ground water data count:	Not Reported		

Ground-water levels, Number of Measurements: 0

A2
SSE **FED USGS** **USGS2137180**
0 - 1/8 Mile
Lower

Agency cd:	USGS	Site no:	404324073594501
Site name:	NY 231		
Latitude:	404324.13	EDR Site id:	USGS2137180
Longitude:	0735945.71	Dec lat:	40.72347167
Dec lon:	-73.99561429	Coor meth:	S
Coor accr:	T	Latlong datum:	NAD27
Dec latlong datum:	NAD83	District:	36
State:	36	County:	061
Country:	US	Land net:	Not Reported
Location map:	Not Reported	Map scale:	Not Reported

Altitude:	42.07		
Altitude method:	Level or other surveying method		
Altitude accuracy:	0.1		
Altitude datum:	National Geodetic Vertical Datum of 1929		
Hydrologic:	Not Reported		
Topographic:	Not Reported		
Site type:	Ground-water other than Spring	Date construction:	Not Reported
Date inventoried:	Not Reported	Mean greenwich time offset:	EST
Local standard time flag:	N		
Type of ground water site:	Single well, other than collector or Ranney type		
Aquifer Type:	Not Reported		
Aquifer:	BEDROCK		
Well depth:	570.00	Hole depth:	Not Reported
Source of depth data:	owner		
Project number:	Not Reported		
Real time data flag:	0	Daily flow data begin date:	0000-00-00
Daily flow data end date:	0000-00-00	Daily flow data count:	0
Peak flow data begin date:	0000-00-00	Peak flow data end date:	0000-00-00
Peak flow data count:	0	Water quality data begin date:	0000-00-00
Water quality data end date:	0000-00-00	Water quality data count:	0
Ground water data begin date:	2004-02-18	Ground water data end date:	2004-04-19
Ground water data count:	3		

Ground-water levels, Number of Measurements: 3

Date	Feet below Surface	Feet to Sealevel	Date	Feet below Surface	Feet to Sealevel
2004-04-19		3.56	2004-04-05		3.65
2004-02-18		3.98			

3
SSW **FED USGS** **USGS2137175**
1/8 - 1/4 Mile
Lower

Agency cd:	USGS	Site no:	404321073595301
Site name:	NY 232		
Latitude:	404321.90	EDR Site id:	USGS2137175
Longitude:	0735953.89	Dec lat:	40.72285224
Dec lon:	-73.99788658	Coor meth:	S
Coor accr:	T	Latlong datum:	NAD27
Dec latlong datum:	NAD83	District:	36
State:	36	County:	061
Country:	US	Land net:	Not Reported
Location map:	Not Reported	Map scale:	Not Reported
Altitude:	33.47		
Altitude method:	Level or other surveying method		
Altitude accuracy:	0.1		
Altitude datum:	National Geodetic Vertical Datum of 1929		
Hydrologic:	Not Reported		
Topographic:	Not Reported		
Site type:	Ground-water other than Spring	Date construction:	Not Reported
Date inventoried:	Not Reported	Mean greenwich time offset:	EST
Local standard time flag:	N		
Type of ground water site:	Single well, other than collector or Ranney type		
Aquifer Type:	Not Reported		
Aquifer:	BEDROCK		
Well depth:	578.00	Hole depth:	Not Reported
Source of depth data:	owner		
Project number:	Not Reported		
Real time data flag:	0	Daily flow data begin date:	0000-00-00
Daily flow data end date:	0000-00-00	Daily flow data count:	0
Peak flow data begin date:	0000-00-00	Peak flow data end date:	0000-00-00

Peak flow data count: 0
Water quality data begin date: 0000-00-00
Water quality data end date: 0000-00-00
Water quality data count: 0
Ground water data begin date: 2004-02-18
Ground water data end date: 2004-04-19
Ground water data count: 3

Ground-water levels, Number of Measurements: 3

Date	Feet below Surface	Feet to Sealevel	Date	Feet below Surface	Feet to Sealevel
2004-04-19		2.44	2004-04-05		2.43
2004-02-18		2.76			

4
ENE **FED USGS** **USGS3132171**
1/8 - 1/4 Mile
Higher

Agency cd: USGS
Site no: 404334073593601
Site name: NY 202
Latitude: 404334.06
EDR Site id: USGS3132171
Longitude: 0735936.78
Dec lat: 40.72622995
Dec lon: -73.99313367
Coor meth: S
Coor accr: T
Latlong datum: NAD27
Dec latlong datum: NAD83
District: 36
State: 36
County: 061
Country: US
Land net: Not Reported
Location map: Not Reported
Map scale: Not Reported
Altitude: 47.37
Altitude method: Level or other surveying method
Altitude accuracy: 0.1
Altitude datum: National Geodetic Vertical Datum of 1929
Hydrologic: Not Reported
Topographic: Not Reported
Site type: Ground-water other than Spring
Date construction: Not Reported
Date inventoried: Not Reported
Mean greenwich time offset: EST
Local standard time flag: N
Type of ground water site: Single well, other than collector or Ranney type
Aquifer Type: Not Reported
Aquifer: BEDROCK
Well depth: 604
Hole depth: Not Reported
Source of depth data: owner
Project number: Not Reported
Real time data flag: Not Reported
Daily flow data begin date: Not Reported
Daily flow data end date: Not Reported
Daily flow data count: Not Reported
Peak flow data begin date: Not Reported
Peak flow data end date: Not Reported
Peak flow data count: Not Reported
Water quality data begin date: Not Reported
Water quality data end date: Not Reported
Water quality data count: Not Reported
Ground water data begin date: Not Reported
Ground water data end date: Not Reported
Ground water data count: Not Reported

Ground-water levels, Number of Measurements: 0

5
SSE **FED USGS** **USGS2117729**
1/8 - 1/4 Mile
Higher

Agency cd:	USGS	Site no:	404321073594101
Site name:	NY 192		
Latitude:	404321	EDR Site id:	USGS2117729
Longitude:	0735941	Dec lat:	40.72260225
Dec lon:	-73.99430592	Coor meth:	U
Coor accr:	M	Latlong datum:	NAD27
Dec latlong datum:	NAD83	District:	36
State:	36	County:	061
Country:	US	Land net:	Not Reported
Location map:	Not Reported	Map scale:	Not Reported
Altitude:	46.87		
Altitude method:	Unknown		
Altitude accuracy:	0.1		
Altitude datum:	National Geodetic Vertical Datum of 1929		
Hydrologic:	Not Reported		
Topographic:	Not Reported		
Site type:	Ground-water other than Spring	Date construction:	Not Reported
Date inventoried:	Not Reported	Mean greenwich time offset:	EST
Local standard time flag:	N		
Type of ground water site:	Single well, other than collector or Ranney type		
Aquifer Type:	Not Reported		
Aquifer:	BEDROCK		
Well depth:	675.00	Hole depth:	Not Reported
Source of depth data:	owner		
Project number:	Not Reported		
Real time data flag:	0	Daily flow data begin date:	0000-00-00
Daily flow data end date:	0000-00-00	Daily flow data count:	0
Peak flow data begin date:	0000-00-00	Peak flow data end date:	0000-00-00
Peak flow data count:	0	Water quality data begin date:	0000-00-00
Water quality data end date:	0000-00-00	Water quality data count:	0
Ground water data begin date:	2002-01-09	Ground water data end date:	2005-02-14
Ground water data count:	19		

Ground-water levels, Number of Measurements: 19

Date	Feet below Surface	Feet to Sealevel	Date	Feet below Surface	Feet to Sealevel
2005-02-14		2.32	2004-11-10		4.52
2004-07-26		4.68	2004-06-28		4.56
2004-04-19		4.32	2004-02-18		4.47
2004-01-07		4.51	2003-11-21		4.40
2003-10-08		4.21	2003-10-01		4.28
2003-10-01		4.25	2003-09-29		4.28
2003-09-17		4.42	2003-08-27		4.63
2003-06-24		4.75	2002-10-09		3.83
2002-06-25		3.71	2002-04-03		3.67
2002-01-09		3.72			

6
NE
1/4 - 1/2 Mile
Higher

FED USGS **USGS2117584**

Agency cd:	USGS	Site no:	404339073593301
Site name:	NY 185		
Latitude:	404339	EDR Site id:	USGS2117584
Longitude:	0735933	Dec lat:	40.72760215
Dec lon:	-73.99208364	Coor meth:	U
Coor accr:	M	Latlong datum:	NAD27
Dec latlong datum:	NAD83	District:	36
State:	36	County:	061
Country:	US	Land net:	Not Reported
Location map:	Not Reported	Map scale:	Not Reported
Altitude:	44.19		
Altitude method:	Unknown		
Altitude accuracy:	0.1		
Altitude datum:	National Geodetic Vertical Datum of 1929		
Hydrologic:	Not Reported		
Topographic:	Not Reported		
Site type:	Ground-water other than Spring	Date construction:	Not Reported
Date inventoried:	Not Reported	Mean greenwich time offset:	EST
Local standard time flag:	N		
Type of ground water site:	Single well, other than collector or Ranney type		
Aquifer Type:	Not Reported		
Aquifer:	BEDROCK		
Well depth:	653.68	Hole depth:	Not Reported
Source of depth data:	owner		
Project number:	Not Reported		
Real time data flag:	0	Daily flow data begin date:	0000-00-00
Daily flow data end date:	0000-00-00	Daily flow data count:	0
Peak flow data begin date:	0000-00-00	Peak flow data end date:	0000-00-00
Peak flow data count:	0	Water quality data begin date:	0000-00-00
Water quality data end date:	0000-00-00	Water quality data count:	0
Ground water data begin date:	2002-01-09	Ground water data end date:	2004-07-26
Ground water data count:	10		

Ground-water levels, Number of Measurements: 10

Date	Feet below Surface	Feet to Sealevel	Date	Feet below Surface	Feet to Sealevel
2004-07-26		5.42	2004-04-21		6.12
2004-02-18		6.60	2003-09-15		6.78
2003-08-27		6.75	2003-06-24		6.48
2002-10-09		5.34	2002-06-25		5.24
2002-04-03		5.37	2002-01-09		5.57

7
East
1/4 - 1/2 Mile
Lower

FED USGS **USGS2117632**

Agency cd:	USGS	Site no:	404327073592501
Site name:	NY 70		
Latitude:	404327	EDR Site id:	USGS2117632
Longitude:	0735925	Dec lat:	40.72426889
Dec lon:	-73.98986135	Coor meth:	M
Coor accr:	R	Latlong datum:	NAD27
Dec latlong datum:	NAD83	District:	36
State:	36	County:	061
Country:	US	Land net:	Not Reported
Location map:	BROOKLYN S-25-1	Map scale:	Not Reported

Altitude:	40		
Altitude method:	Interpolated from topographic map		
Altitude accuracy:	10		
Altitude datum:	National Geodetic Vertical Datum of 1929		
Hydrologic:	Not Reported		
Topographic:	Not Reported		
Site type:	Ground-water other than Spring	Date construction:	Not Reported
Date inventoried:	Not Reported	Mean greenwich time offset:	EST
Local standard time flag:	N		
Type of ground water site:	Single well, other than collector or Ranney type		
Aquifer Type:	Not Reported		
Aquifer:	SAND		
Well depth:	75	Hole depth:	Not Reported
Source of depth data:	other reported		
Project number:	Not Reported		
Real time data flag:	Not Reported	Daily flow data begin date:	Not Reported
Daily flow data end date:	Not Reported	Daily flow data count:	Not Reported
Peak flow data begin date:	Not Reported	Peak flow data end date:	Not Reported
Peak flow data count:	Not Reported	Water quality data begin date:	Not Reported
Water quality data end date:	Not Reported	Water quality data count:	Not Reported
Ground water data begin date:	Not Reported	Ground water data end date:	Not Reported
Ground water data count:	Not Reported		

Ground-water levels, Number of Measurements: 0

B8
South **FED USGS** **USGS2137366**
1/4 - 1/2 Mile
Lower

Agency cd:	USGS	Site no:	404312073594401
Site name:	NY 178		
Latitude:	404312.11	EDR Site id:	USGS2137366
Longitude:	0735944.40	Dec lat:	40.72013285
Dec lon:	-73.99525039	Coor meth:	U
Coor accr:	H	Latlong datum:	NAD27
Dec latlong datum:	NAD83	District:	36
State:	36	County:	061
Country:	US	Land net:	Not Reported
Location map:	Not Reported	Map scale:	Not Reported
Altitude:	37.88		
Altitude method:	Unknown		
Altitude accuracy:	0.1		
Altitude datum:	National Geodetic Vertical Datum of 1929		
Hydrologic:	Not Reported		
Topographic:	Not Reported		
Site type:	Ground-water other than Spring	Date construction:	Not Reported
Date inventoried:	Not Reported	Mean greenwich time offset:	EST
Local standard time flag:	N		
Type of ground water site:	Single well, other than collector or Ranney type		
Aquifer Type:	Not Reported		
Aquifer:	BEDROCK		
Well depth:	600.00	Hole depth:	Not Reported
Source of depth data:	owner		
Project number:	Not Reported		
Real time data flag:	0	Daily flow data begin date:	0000-00-00
Daily flow data end date:	0000-00-00	Daily flow data count:	0
Peak flow data begin date:	0000-00-00	Peak flow data end date:	0000-00-00

Peak flow data count: 0
Water quality data begin date: 0000-00-00
Water quality data end date: 0000-00-00
Water quality data count: 0
Ground water data begin date: 2002-10-09
Ground water data end date: 2005-02-14
Ground water data count: 9

Ground-water levels, Number of Measurements: 9

Date	Feet below Surface	Feet to Sealevel	Date	Feet below Surface	Feet to Sealevel
2005-02-14		2.18	2004-11-10		4.24
2004-07-26		4.57	2004-04-19		4.30
2004-02-18		4.08	2003-09-24		4.02
2003-08-27		4.23	2003-06-24		4.24
2002-10-09		3.77			

9
SSW
1/4 - 1/2 Mile
Lower

FED USGS **USGS2137367**

Agency cd: USGS
Site no: 404312073595901
Site name: NY 216
Latitude: 404312.58
EDR Site id: USGS2137367
Longitude: 0735959.32
Dec lat: 40.7202634
Dec lon: -73.99939495
Coor meth: S
Coor accr: T
Latlong datum: NAD27
Dec latlong datum: NAD83
District: 36
State: 36
County: 061
Country: US
Land net: Not Reported
Location map: Not Reported
Map scale: Not Reported
Altitude: 25.61
Altitude method: Level or other surveying method
Altitude accuracy: 0.1
Altitude datum: National Geodetic Vertical Datum of 1929
Hydrologic: Not Reported
Topographic: Not Reported
Site type: Ground-water other than Spring
Date construction: Not Reported
Date inventoried: Not Reported
Mean greenwich time offset: EST
Local standard time flag: N
Type of ground water site: Single well, other than collector or Ranney type
Aquifer Type: Not Reported
Aquifer: BEDROCK
Well depth: 547.40
Hole depth: Not Reported
Source of depth data: owner
Project number: Not Reported
Real time data flag: 0
Daily flow data begin date: 0000-00-00
Daily flow data end date: 0000-00-00
Daily flow data count: 0
Peak flow data begin date: 0000-00-00
Peak flow data end date: 0000-00-00
Peak flow data count: 0
Water quality data begin date: 0000-00-00
Water quality data end date: 0000-00-00
Water quality data count: 0
Ground water data begin date: 2003-11-24
Ground water data end date: 2004-07-26
Ground water data count: 4

Ground-water levels, Number of Measurements: 4

Date	Feet below Surface	Feet to Sealevel	Date	Feet below Surface	Feet to Sealevel
2004-07-26		1.20	2004-04-21		1.22
2004-02-18		1.26	2003-11-24		1.31

GEOCHECK® - PHYSICAL SETTING SOURCE MAP FINDINGS

Map ID
Direction
Distance
Elevation | Database | EDR ID Number

C10
WSW
1/4 - 1/2 Mile
Lower

FED USGS **USGS2855365**

Agency cd:	USGS	Site no:	404319074000902
Site name:	NY 12		
Latitude:	404319	EDR Site id:	USGS2855365
Longitude:	0740009	Dec lat:	40.72204669
Dec lon:	-74.00208392	Coor meth:	M
Coor accr:	R	Latlong datum:	NAD27
Dec latlong datum:	NAD83	District:	36
State:	36	County:	061
Country:	US	Land net:	Not Reported
Location map:	JERSEY CITY S-24-2	Map scale:	Not Reported
Altitude:	15		
Altitude method:	Interpolated from topographic map		
Altitude accuracy:	10		
Altitude datum:	National Geodetic Vertical Datum of 1929		
Hydrologic:	Not Reported		
Topographic:	Not Reported		
Site type:	Ground-water other than Spring	Date construction:	Not Reported
Date inventoried:	Not Reported	Mean greenwich time offset:	EST
Local standard time flag:	N		
Type of ground water site:	Single well, other than collector or Ranney type		
Aquifer Type:	Not Reported		
Aquifer:	SAND		
Well depth:	52	Hole depth:	Not Reported
Source of depth data:	other reported		
Project number:	Not Reported		
Real time data flag:	Not Reported	Daily flow data begin date:	Not Reported
Daily flow data end date:	Not Reported	Daily flow data count:	Not Reported
Peak flow data begin date:	Not Reported	Peak flow data end date:	Not Reported
Peak flow data count:	Not Reported	Water quality data begin date:	Not Reported
Water quality data end date:	Not Reported	Water quality data count:	Not Reported
Ground water data begin date:	Not Reported	Ground water data end date:	Not Reported
Ground water data count:	Not Reported		

Ground-water levels, Number of Measurements: 0

C11
WSW
1/4 - 1/2 Mile
Lower

FED USGS **USGS2117705**

Agency cd:	USGS	Site no:	404319074000901
Site name:	NY 11		
Latitude:	404319	EDR Site id:	USGS2117705
Longitude:	0740009	Dec lat:	40.72204669
Dec lon:	-74.00208392	Coor meth:	M
Coor accr:	R	Latlong datum:	NAD27
Dec latlong datum:	NAD83	District:	36
State:	36	County:	061
Country:	US	Land net:	Not Reported
Location map:	JERSEY CITY S-24-2	Map scale:	Not Reported

Altitude:	15		
Altitude method:	Interpolated from topographic map		
Altitude accuracy:	10		
Altitude datum:	National Geodetic Vertical Datum of 1929		
Hydrologic:	Not Reported		
Topographic:	Not Reported		
Site type:	Ground-water other than Spring	Date construction:	Not Reported
Date inventoried:	Not Reported	Mean greenwich time offset:	EST
Local standard time flag:	N		
Type of ground water site:	Single well, other than collector or Ranney type		
Aquifer Type:	Not Reported		
Aquifer:	SAND		
Well depth:	52	Hole depth:	Not Reported
Source of depth data:	other reported		
Project number:	Not Reported		
Real time data flag:	Not Reported	Daily flow data begin date:	Not Reported
Daily flow data end date:	Not Reported	Daily flow data count:	Not Reported
Peak flow data begin date:	Not Reported	Peak flow data end date:	Not Reported
Peak flow data count:	Not Reported	Water quality data begin date:	Not Reported
Water quality data end date:	Not Reported	Water quality data count:	Not Reported
Ground water data begin date:	Not Reported	Ground water data end date:	Not Reported
Ground water data count:	Not Reported		

Ground-water levels, Number of Measurements: 0

D12
SSE **FED USGS** **USGS2118018**
1/4 - 1/2 Mile
Lower

Agency cd:	USGS	Site no:	404310073593701
Site name:	NY 175		
Latitude:	404310.98	EDR Site id:	USGS2118018
Longitude:	0735937.97	Dec lat:	40.71981897
Dec lon:	-73.99346423	Coor meth:	U
Coor accr:	H	Latlong datum:	NAD27
Dec latlong datum:	NAD83	District:	36
State:	36	County:	061
Country:	US	Land net:	Not Reported
Location map:	Not Reported	Map scale:	Not Reported
Altitude:	40.31		
Altitude method:	Unknown		
Altitude accuracy:	0.1		
Altitude datum:	National Geodetic Vertical Datum of 1929		
Hydrologic:	Not Reported		
Topographic:	Not Reported		
Site type:	Ground-water other than Spring	Date construction:	Not Reported
Date inventoried:	Not Reported	Mean greenwich time offset:	EST
Local standard time flag:	N		
Type of ground water site:	Single well, other than collector or Ranney type		
Aquifer Type:	Not Reported		
Aquifer:	BEDROCK		
Well depth:	600.87	Hole depth:	Not Reported
Source of depth data:	owner		
Project number:	Not Reported		
Real time data flag:	0	Daily flow data begin date:	0000-00-00
Daily flow data end date:	0000-00-00	Daily flow data count:	0
Peak flow data begin date:	0000-00-00	Peak flow data end date:	0000-00-00

Peak flow data count: 0
Water quality data begin date: 0000-00-00
Water quality data end date: 0000-00-00
Water quality data count: 0
Ground water data begin date: 2002-06-25
Ground water data end date: 2002-10-09
Ground water data count: 3

Ground-water levels, Number of Measurements: 3

Date	Feet below Surface	Feet to Sealevel	Date	Feet below Surface	Feet to Sealevel
2002-10-09		3.24	2002-07-09		3.11
2002-06-25		3.08			

B13
SSE **FED USGS** **USGS2118019**
1/4 - 1/2 Mile
Lower

Agency cd: USGS
Site no: 404310073594201
Site name: NY 169
Latitude: 404310.00
EDR Site id: USGS2118019
Longitude: 0735942.00
Dec lat: 40.71954676
Dec lon: -73.9945837
Coor meth: U
Coor accr: M
Latlong datum: NAD27
Dec latlong datum: NAD83
District: 36
State: 36
County: 061
Country: US
Land net: Not Reported
Location map: Not Reported
Map scale: Not Reported
Altitude: 38.57
Altitude method: Unknown
Altitude accuracy: 0.1
Altitude datum: National Geodetic Vertical Datum of 1929
Hydrologic: Not Reported
Topographic: Not Reported
Site type: Ground-water other than Spring
Date construction: Not Reported
Date inventoried: Not Reported
Mean greenwich time offset: EST
Local standard time flag: N
Type of ground water site: Single well, other than collector or Ranney type
Aquifer Type: Not Reported
Aquifer: BEDROCK
Well depth: 662.00
Hole depth: Not Reported
Source of depth data: owner
Project number: Not Reported
Real time data flag: 0
Daily flow data begin date: 0000-00-00
Daily flow data end date: 0000-00-00
Daily flow data count: 0
Peak flow data begin date: 0000-00-00
Peak flow data end date: 0000-00-00
Peak flow data count: 0
Water quality data begin date: 0000-00-00
Water quality data end date: 0000-00-00
Water quality data count: 0
Ground water data begin date: 2002-01-09
Ground water data end date: 2005-02-14
Ground water data count: 12

Ground-water levels, Number of Measurements: 12

Date	Feet below Surface	Feet to Sealevel	Date	Feet below Surface	Feet to Sealevel
2005-02-14		4.15	2004-11-10		5.67
2004-07-26		6.06	2004-04-19		5.71
2004-02-18		5.50	2003-09-24		5.99
2003-08-27		6.19	2003-06-24		6.15
2002-10-09		5.81	2002-06-25		6.09

Ground-water levels, continued.

Date	Feet below Surface	Feet to Sealevel	Date	Feet below Surface	Feet to Sealevel
2002-04-03		6.03	2002-01-09		5.90

14
South
1/4 - 1/2 Mile
Lower

FED USGS **USGS2137364**

Agency cd:	USGS	Site no:	404309073595101
Site name:	NY 215		
Latitude:	404309.17	EDR Site id:	USGS2137364
Longitude:	0735951.17	Dec lat:	40.7193162
Dec lon:	-73.997131	Coor meth:	S
Coor accr:	T	Latlong datum:	NAD27
Dec latlong datum:	NAD83	District:	36
State:	36	County:	061
Country:	US	Land net:	Not Reported
Location map:	Not Reported	Map scale:	Not Reported
Altitude:	28.25		
Altitude method:	Level or other surveying method		
Altitude accuracy:	0.1		
Altitude datum:	National Geodetic Vertical Datum of 1929		
Hydrologic:	Not Reported		
Topographic:	Not Reported		
Site type:	Ground-water other than Spring	Date construction:	Not Reported
Date inventoried:	Not Reported	Mean greenwich time offset:	EST
Local standard time flag:	N		
Type of ground water site:	Single well, other than collector or Ranney type		
Aquifer Type:	Not Reported		
Aquifer:	BEDROCK		
Well depth:	599.7	Hole depth:	Not Reported
Source of depth data:	owner		
Project number:	Not Reported		
Real time data flag:	0	Daily flow data begin date:	0000-00-00
Daily flow data end date:	0000-00-00	Daily flow data count:	0
Peak flow data begin date:	0000-00-00	Peak flow data end date:	0000-00-00
Peak flow data count:	0	Water quality data begin date:	0000-00-00
Water quality data end date:	0000-00-00	Water quality data count:	0
Ground water data begin date:	2004-02-18	Ground water data end date:	2005-02-14
Ground water data count:	6		

Ground-water levels, Number of Measurements: 6

Date	Feet below Surface	Feet to Sealevel	Date	Feet below Surface	Feet to Sealevel
2005-02-14		0.23	2004-11-10		3.06
2004-07-26		3.44	2004-04-19		3.18
2004-02-18		2.90	2004-02-18		2.90

C15
WSW
1/4 - 1/2 Mile
Lower

FED USGS **USGS2855796**

Agency cd:	USGS	Site no:	404320074001201
Site name:	NY 64		
Latitude:	404320	EDR Site id:	USGS2855796
Longitude:	0740012	Dec lat:	40.72232446
Dec lon:	-74.00291728	Coor meth:	M
Coor accr:	R	Latlong datum:	NAD27
Dec latlong datum:	NAD83	District:	36
State:	36	County:	061
Country:	US	Land net:	Not Reported
Location map:	JERSEY CITY S-24-2	Map scale:	Not Reported
Altitude:	15		
Altitude method:	Interpolated from topographic map		
Altitude accuracy:	5		
Altitude datum:	National Geodetic Vertical Datum of 1929		
Hydrologic:	Not Reported		
Topographic:	Not Reported		
Site type:	Ground-water other than Spring	Date construction:	Not Reported
Date inventoried:	Not Reported	Mean greenwich time offset:	EST
Local standard time flag:	N		
Type of ground water site:	Single well, other than collector or Ranney type		
Aquifer Type:	Not Reported		
Aquifer:	SAND		
Well depth:	31	Hole depth:	Not Reported
Source of depth data:	other reported		
Project number:	Not Reported		
Real time data flag:	Not Reported	Daily flow data begin date:	Not Reported
Daily flow data end date:	Not Reported	Daily flow data count:	Not Reported
Peak flow data begin date:	Not Reported	Peak flow data end date:	Not Reported
Peak flow data count:	Not Reported	Water quality data begin date:	Not Reported
Water quality data end date:	Not Reported	Water quality data count:	Not Reported
Ground water data begin date:	Not Reported	Ground water data end date:	Not Reported
Ground water data count:	Not Reported		

Ground-water levels, Number of Measurements: 0

C16
WSW
1/4 - 1/2 Mile
Lower

FED USGS **USGS2117722**

Agency cd:	USGS	Site no:	404320074001202
Site name:	NY 65		
Latitude:	404320	EDR Site id:	USGS2117722
Longitude:	0740012	Dec lat:	40.72232446
Dec lon:	-74.00291728	Coor meth:	M
Coor accr:	R	Latlong datum:	NAD27
Dec latlong datum:	NAD83	District:	36
State:	36	County:	061
Country:	US	Land net:	Not Reported
Location map:	JERSEY CITY S-24-2	Map scale:	Not Reported
Altitude:	15		
Altitude method:	Interpolated from topographic map		
Altitude accuracy:	5		
Altitude datum:	National Geodetic Vertical Datum of 1929		
Hydrologic:	Not Reported		
Topographic:	Not Reported		
Site type:	Ground-water other than Spring	Date construction:	Not Reported
Date inventoried:	Not Reported	Mean greenwich time offset:	EST

Local standard time flag:	N		
Type of ground water site:	Single well, other than collector or Ranney type		
Aquifer Type:	Not Reported		
Aquifer:	SAND		
Well depth:	31	Hole depth:	Not Reported
Source of depth data:	other reported		
Project number:	Not Reported		
Real time data flag:	Not Reported	Daily flow data begin date:	Not Reported
Daily flow data end date:	Not Reported	Daily flow data count:	Not Reported
Peak flow data begin date:	Not Reported	Peak flow data end date:	Not Reported
Peak flow data count:	Not Reported	Water quality data begin date:	Not Reported
Water quality data end date:	Not Reported	Water quality data count:	Not Reported
Ground water data begin date:	Not Reported	Ground water data end date:	Not Reported
Ground water data count:	Not Reported		

Ground-water levels, Number of Measurements: 0

D17
SSE **FED USGS** **USGS2118017**
1/4 - 1/2 Mile
Higher

Agency cd:	USGS	Site no:	404310073593402
Site name:	NY 109		
Latitude:	404310	EDR Site id:	USGS2118017
Longitude:	0735934	Dec lat:	40.71954676
Dec lon:	-73.99236142	Coor meth:	M
Coor accr:	R	Latlong datum:	NAD27
Dec latlong datum:	NAD83	District:	36
State:	36	County:	061
Country:	US	Land net:	Not Reported
Location map:	BROOKLYN S-25-1	Map scale:	Not Reported
Altitude:	45		
Altitude method:	Interpolated from topographic map		
Altitude accuracy:	10		
Altitude datum:	National Geodetic Vertical Datum of 1929		
Hydrologic:	Not Reported		
Topographic:	Not Reported		
Site type:	Ground-water other than Spring	Date construction:	Not Reported
Date inventoried:	Not Reported	Mean greenwich time offset:	EST
Local standard time flag:	N		
Type of ground water site:	Single well, other than collector or Ranney type		
Aquifer Type:	Not Reported		
Aquifer:	Not Reported		
Well depth:	177	Hole depth:	Not Reported
Source of depth data:	other reported		
Project number:	Not Reported		
Real time data flag:	Not Reported	Daily flow data begin date:	Not Reported
Daily flow data end date:	Not Reported	Daily flow data count:	Not Reported
Peak flow data begin date:	Not Reported	Peak flow data end date:	Not Reported
Peak flow data count:	Not Reported	Water quality data begin date:	Not Reported
Water quality data end date:	Not Reported	Water quality data count:	Not Reported
Ground water data begin date:	Not Reported	Ground water data end date:	Not Reported
Ground water data count:	Not Reported		

Ground-water levels, Number of Measurements: 0

Map ID
Direction
Distance
Elevation | Database | EDR ID Number

D18
SSE **FED USGS** **USGS2118016**
1/4 - 1/2 Mile
Higher

Agency cd:	USGS	Site no:	404310073593401
Site name:	NY 108		
Latitude:	404310	EDR Site id:	USGS2118016
Longitude:	0735934	Dec lat:	40.71954676
Dec lon:	-73.99236142	Coor meth:	M
Coor accr:	R	Latlong datum:	NAD27
Dec latlong datum:	NAD83	District:	36
State:	36	County:	061
Country:	US	Land net:	Not Reported
Location map:	BROOKLYN S-25-1	Map scale:	Not Reported
Altitude:	45		
Altitude method:	Interpolated from topographic map		
Altitude accuracy:	10		
Altitude datum:	National Geodetic Vertical Datum of 1929		
Hydrologic:	Not Reported		
Topographic:	Not Reported		
Site type:	Ground-water other than Spring	Date construction:	Not Reported
Date inventoried:	Not Reported	Mean greenwich time offset:	EST
Local standard time flag:	N		
Type of ground water site:	Single well, other than collector or Ranney type		
Aquifer Type:	Not Reported		
Aquifer:	Not Reported		
Well depth:	402	Hole depth:	Not Reported
Source of depth data:	driller		
Project number:	Not Reported		
Real time data flag:	Not Reported	Daily flow data begin date:	Not Reported
Daily flow data end date:	Not Reported	Daily flow data count:	Not Reported
Peak flow data begin date:	Not Reported	Peak flow data end date:	Not Reported
Peak flow data count:	Not Reported	Water quality data begin date:	Not Reported
Water quality data end date:	Not Reported	Water quality data count:	Not Reported
Ground water data begin date:	Not Reported	Ground water data end date:	Not Reported
Ground water data count:	Not Reported		

Ground-water levels, Number of Measurements: 0

19
WSW **FED USGS** **USGS2137179**
1/4 - 1/2 Mile
Lower

Agency cd:	USGS	Site no:	404323074001701
Site name:	NY 74		
Latitude:	404323	EDR Site id:	USGS2137179
Longitude:	0740017	Dec lat:	40.72315777
Dec lon:	-74.00430621	Coor meth:	M
Coor accr:	R	Latlong datum:	NAD27
Dec latlong datum:	NAD83	District:	36
State:	36	County:	061
Country:	US	Land net:	Not Reported
Location map:	JERSEY CITY S-24-2	Map scale:	Not Reported

Altitude:	15		
Altitude method:	Interpolated from topographic map		
Altitude accuracy:	5		
Altitude datum:	National Geodetic Vertical Datum of 1929		
Hydrologic:	Not Reported		
Topographic:	Not Reported		
Site type:	Ground-water other than Spring	Date construction:	Not Reported
Date inventoried:	Not Reported	Mean greenwich time offset:	EST
Local standard time flag:	N		
Type of ground water site:	Single well, other than collector or Ranney type		
Aquifer Type:	Not Reported		
Aquifer:	SAND		
Well depth:	160	Hole depth:	Not Reported
Source of depth data:	other reported		
Project number:	Not Reported		
Real time data flag:	Not Reported	Daily flow data begin date:	Not Reported
Daily flow data end date:	Not Reported	Daily flow data count:	Not Reported
Peak flow data begin date:	Not Reported	Peak flow data end date:	Not Reported
Peak flow data count:	Not Reported	Water quality data begin date:	Not Reported
Water quality data end date:	Not Reported	Water quality data count:	Not Reported
Ground water data begin date:	Not Reported	Ground water data end date:	Not Reported
Ground water data count:	Not Reported		

Ground-water levels, Number of Measurements: 0

20
ESE **FED USGS** **USGS2117720**
1/4 - 1/2 Mile
Lower

Agency cd:	USGS	Site no:	404320073591901
Site name:	NY 18		
Latitude:	404320	EDR Site id:	USGS2117720
Longitude:	0735919	Dec lat:	40.72232449
Dec lon:	-73.98819464	Coor meth:	M
Coor accr:	R	Latlong datum:	NAD27
Dec latlong datum:	NAD83	District:	36
State:	36	County:	061
Country:	US	Land net:	Not Reported
Location map:	BROOKLYN S-25-1	Map scale:	Not Reported
Altitude:	40		
Altitude method:	Interpolated from topographic map		
Altitude accuracy:	10		
Altitude datum:	National Geodetic Vertical Datum of 1929		
Hydrologic:	Not Reported		
Topographic:	Not Reported		
Site type:	Ground-water other than Spring	Date construction:	Not Reported
Date inventoried:	Not Reported	Mean greenwich time offset:	EST
Local standard time flag:	N		
Type of ground water site:	Single well, other than collector or Ranney type		
Aquifer Type:	Not Reported		
Aquifer:	SAND		
Well depth:	46	Hole depth:	Not Reported
Source of depth data:	other reported		
Project number:	Not Reported		
Real time data flag:	Not Reported	Daily flow data begin date:	Not Reported
Daily flow data end date:	Not Reported	Daily flow data count:	Not Reported
Peak flow data begin date:	Not Reported	Peak flow data end date:	Not Reported

Peak flow data count:	Not Reported	Water quality data begin date:	Not Reported
Water quality data end date:	Not Reported	Water quality data count:	Not Reported
Ground water data begin date:	Not Reported	Ground water data end date:	Not Reported
Ground water data count:	Not Reported		

Ground-water levels, Number of Measurements: 0

E21
SSW **FED USGS** **USGS2137361**
1/4 - 1/2 Mile
Lower

Agency cd:	USGS	Site no:	404306073595801
Site name:	NY 229		
Latitude:	404306.47	EDR Site id:	USGS2137361
Longitude:	0735958.85	Dec lat:	40.71856621
Dec lon:	-73.99926439	Coor meth:	S
Coor accr:	T	Latlong datum:	NAD27
Dec latlong datum:	NAD83	District:	36
State:	36	County:	061
Country:	US	Land net:	Not Reported
Location map:	Not Reported	Map scale:	Not Reported
Altitude:	19.08		
Altitude method:	Level or other surveying method		
Altitude accuracy:	0.1		
Altitude datum:	National Geodetic Vertical Datum of 1929		
Hydrologic:	Not Reported		
Topographic:	Not Reported		
Site type:	Ground-water other than Spring	Date construction:	Not Reported
Date inventoried:	Not Reported	Mean greenwich time offset:	EST
Local standard time flag:	N		
Type of ground water site:	Single well, other than collector or Ranney type		
Aquifer Type:	Not Reported		
Aquifer:	BEDROCK		
Well depth:	548.00	Hole depth:	Not Reported
Source of depth data:	owner		
Project number:	Not Reported		
Real time data flag:	0	Daily flow data begin date:	0000-00-00
Daily flow data end date:	0000-00-00	Daily flow data count:	0
Peak flow data begin date:	0000-00-00	Peak flow data end date:	0000-00-00
Peak flow data count:	0	Water quality data begin date:	0000-00-00
Water quality data end date:	0000-00-00	Water quality data count:	0
Ground water data begin date:	2004-02-18	Ground water data end date:	2004-11-10
Ground water data count:	5		

Ground-water levels, Number of Measurements: 5

Date	Feet below Surface	Feet to Sealevel	Date	Feet below Surface	Feet to Sealevel
2004-11-10		1.11	2004-07-26		1.49
2004-04-19		1.36	2004-04-02		1.31
2004-02-18		1.21			

22
ESE **FED USGS** **USGS2117781**
1/4 - 1/2 Mile
Lower

Agency cd:	USGS	Site no:	404324073591601
Site name:	NY 67		
Latitude:	404324	EDR Site id:	USGS2117781
Longitude:	0735916	Dec lat:	40.72343558
Dec lon:	-73.98736128	Coor meth:	M
Coor accr:	R	Latlong datum:	NAD27
Dec latlong datum:	NAD83	District:	36
State:	36	County:	061
Country:	US	Land net:	Not Reported
Location map:	BROOKLYN S-25-1	Map scale:	Not Reported
Altitude:	35		
Altitude method:	Interpolated from topographic map		
Altitude accuracy:	10		
Altitude datum:	National Geodetic Vertical Datum of 1929		
Hydrologic:	Not Reported		
Topographic:	Not Reported		
Site type:	Ground-water other than Spring	Date construction:	Not Reported
Date inventoried:	Not Reported	Mean greenwich time offset:	EST
Local standard time flag:	N		
Type of ground water site:	Single well, other than collector or Ranney type		
Aquifer Type:	Not Reported		
Aquifer:	SAND		
Well depth:	22	Hole depth:	Not Reported
Source of depth data:	other reported		
Project number:	Not Reported		
Real time data flag:	Not Reported	Daily flow data begin date:	Not Reported
Daily flow data end date:	Not Reported	Daily flow data count:	Not Reported
Peak flow data begin date:	Not Reported	Peak flow data end date:	Not Reported
Peak flow data count:	Not Reported	Water quality data begin date:	Not Reported
Water quality data end date:	Not Reported	Water quality data count:	Not Reported
Ground water data begin date:	Not Reported	Ground water data end date:	Not Reported
Ground water data count:	Not Reported		

Ground-water levels, Number of Measurements: 0

F23
WSW
1/4 - 1/2 Mile
Lower

FED USGS **USGS2137376**

Agency cd:	USGS	Site no:	404316074001501
Site name:	NY 95		
Latitude:	404316	EDR Site id:	USGS2137376
Longitude:	0740015	Dec lat:	40.72121337
Dec lon:	-74.00375063	Coor meth:	M
Coor accr:	R	Latlong datum:	NAD27
Dec latlong datum:	NAD83	District:	36
State:	36	County:	061
Country:	US	Land net:	Not Reported
Location map:	JERSEY CITY S-24-2	Map scale:	Not Reported
Altitude:	15		
Altitude method:	Interpolated from topographic map		
Altitude accuracy:	5		
Altitude datum:	National Geodetic Vertical Datum of 1929		
Hydrologic:	Not Reported		
Topographic:	Not Reported		
Site type:	Ground-water other than Spring	Date construction:	Not Reported
Date inventoried:	Not Reported	Mean greenwich time offset:	EST

Local standard time flag:	N		
Type of ground water site:	Single well, other than collector or Ranney type		
Aquifer Type:	Not Reported		
Aquifer:	SAND AND GRAVEL		
Well depth:	55	Hole depth:	Not Reported
Source of depth data:	other reported		
Project number:	Not Reported		
Real time data flag:	Not Reported	Daily flow data begin date:	Not Reported
Daily flow data end date:	Not Reported	Daily flow data count:	Not Reported
Peak flow data begin date:	Not Reported	Peak flow data end date:	Not Reported
Peak flow data count:	Not Reported	Water quality data begin date:	Not Reported
Water quality data end date:	Not Reported	Water quality data count:	Not Reported
Ground water data begin date:	Not Reported	Ground water data end date:	Not Reported
Ground water data count:	Not Reported		

Ground-water levels, Number of Measurements: 0

F24
WSW
1/4 - 1/2 Mile
Lower

FED USGS **USGS2137377**

Agency cd:	USGS	Site no:	404318074001701
Site name:	NY 13		
Latitude:	404318	EDR Site id:	USGS2137377
Longitude:	0740017	Dec lat:	40.72176891
Dec lon:	-74.00430621	Coor meth:	M
Coor accr:	R	Latlong datum:	NAD27
Dec latlong datum:	NAD83	District:	36
State:	36	County:	061
Country:	US	Land net:	Not Reported
Location map:	JERSEY CITY S-24-2	Map scale:	Not Reported
Altitude:	15		
Altitude method:	Interpolated from topographic map		
Altitude accuracy:	10		
Altitude datum:	National Geodetic Vertical Datum of 1929		
Hydrologic:	Not Reported		
Topographic:	Not Reported		
Site type:	Ground-water other than Spring	Date construction:	Not Reported
Date inventoried:	Not Reported	Mean greenwich time offset:	EST
Local standard time flag:	N		
Type of ground water site:	Single well, other than collector or Ranney type		
Aquifer Type:	Not Reported		
Aquifer:	SAND		
Well depth:	55	Hole depth:	Not Reported
Source of depth data:	other reported		
Project number:	Not Reported		
Real time data flag:	Not Reported	Daily flow data begin date:	Not Reported
Daily flow data end date:	Not Reported	Daily flow data count:	Not Reported
Peak flow data begin date:	Not Reported	Peak flow data end date:	Not Reported
Peak flow data count:	Not Reported	Water quality data begin date:	Not Reported
Water quality data end date:	Not Reported	Water quality data count:	Not Reported
Ground water data begin date:	Not Reported	Ground water data end date:	Not Reported
Ground water data count:	Not Reported		

Ground-water levels, Number of Measurements: 0

Map ID
Direction
Distance
Elevation | Database | EDR ID Number

E25
SSW
1/4 - 1/2 Mile
Lower

FED USGS **USGS2137360**

Agency cd:	USGS	Site no:	404304073595701
Site name:	NY 230		
Latitude:	404304.83	EDR Site id:	USGS2137360
Longitude:	0735957.52	Dec lat:	40.71811067
Dec lon:	-73.99889494	Coor meth:	S
Coor accr:	T	Latlong datum:	NAD27
Dec latlong datum:	NAD83	District:	36
State:	36	County:	061
Country:	US	Land net:	Not Reported
Location map:	Not Reported	Map scale:	Not Reported
Altitude:	21.48		
Altitude method:	Level or other surveying method		
Altitude accuracy:	0.1		
Altitude datum:	National Geodetic Vertical Datum of 1929		
Hydrologic:	Not Reported		
Topographic:	Not Reported		
Site type:	Ground-water other than Spring	Date construction:	Not Reported
Date inventoried:	Not Reported	Mean greenwich time offset:	EST
Local standard time flag:	N		
Type of ground water site:	Single well, other than collector or Ranney type		
Aquifer Type:	Not Reported		
Aquifer:	BEDROCK		
Well depth:	528.80	Hole depth:	Not Reported
Source of depth data:	owner		
Project number:	Not Reported		
Real time data flag:	Not Reported	Daily flow data begin date:	Not Reported
Daily flow data end date:	Not Reported	Daily flow data count:	Not Reported
Peak flow data begin date:	Not Reported	Peak flow data end date:	Not Reported
Peak flow data count:	Not Reported	Water quality data begin date:	Not Reported
Water quality data end date:	Not Reported	Water quality data count:	Not Reported
Ground water data begin date:	Not Reported	Ground water data end date:	Not Reported
Ground water data count:	Not Reported		

Ground-water levels, Number of Measurements: 0

26
South
1/4 - 1/2 Mile
Lower

FED USGS **USGS2117929**

Agency cd:	USGS	Site no:	404304073594101
Site name:	NY 148		
Latitude:	404304	EDR Site id:	USGS2117929
Longitude:	0735941	Dec lat:	40.71788012
Dec lon:	-73.99430592	Coor meth:	M
Coor accr:	R	Latlong datum:	NAD27
Dec latlong datum:	NAD83	District:	36
State:	36	County:	061
Country:	US	Land net:	Not Reported
Location map:	BROOKLYN S-25-1	Map scale:	Not Reported

Altitude:	40		
Altitude method:	Interpolated from topographic map		
Altitude accuracy:	10		
Altitude datum:	National Geodetic Vertical Datum of 1929		
Hydrologic:	Not Reported		
Topographic:	Not Reported		
Site type:	Ground-water other than Spring	Date construction:	Not Reported
Date inventoried:	Not Reported	Mean greenwich time offset:	EST
Local standard time flag:	N		
Type of ground water site:	Single well, other than collector or Ranney type		
Aquifer Type:	Not Reported		
Aquifer:	SAND		
Well depth:	35	Hole depth:	Not Reported
Source of depth data:	other reported		
Project number:	Not Reported		
Real time data flag:	Not Reported	Daily flow data begin date:	Not Reported
Daily flow data end date:	Not Reported	Daily flow data count:	Not Reported
Peak flow data begin date:	Not Reported	Peak flow data end date:	Not Reported
Peak flow data count:	Not Reported	Water quality data begin date:	Not Reported
Water quality data end date:	Not Reported	Water quality data count:	Not Reported
Ground water data begin date:	Not Reported	Ground water data end date:	Not Reported
Ground water data count:	Not Reported		

Ground-water levels, Number of Measurements: 0

27
WNW
1/4 - 1/2 Mile
Lower

FED USGS **USGS2137191**

Agency cd:	USGS	Site no:	404341074001801
Site name:	NY 57		
Latitude:	404341	EDR Site id:	USGS2137191
Longitude:	0740018	Dec lat:	40.72815766
Dec lon:	-74.004584	Coor meth:	M
Coor accr:	R	Latlong datum:	NAD27
Dec latlong datum:	NAD83	District:	36
State:	36	County:	061
Country:	US	Land net:	Not Reported
Location map:	JERSEY CITY S-24-2	Map scale:	Not Reported
Altitude:	20		
Altitude method:	Interpolated from topographic map		
Altitude accuracy:	10		
Altitude datum:	National Geodetic Vertical Datum of 1929		
Hydrologic:	Not Reported		
Topographic:	Not Reported		
Site type:	Ground-water other than Spring	Date construction:	Not Reported
Date inventoried:	Not Reported	Mean greenwich time offset:	EST
Local standard time flag:	N		
Type of ground water site:	Single well, other than collector or Ranney type		
Aquifer Type:	Not Reported		
Aquifer:	SAND		
Well depth:	65	Hole depth:	Not Reported
Source of depth data:	other reported		
Project number:	Not Reported		
Real time data flag:	Not Reported	Daily flow data begin date:	Not Reported
Daily flow data end date:	Not Reported	Daily flow data count:	Not Reported
Peak flow data begin date:	Not Reported	Peak flow data end date:	Not Reported

Peak flow data count:	Not Reported	Water quality data begin date:	Not Reported
Water quality data end date:	Not Reported	Water quality data count:	Not Reported
Ground water data begin date:	Not Reported	Ground water data end date:	Not Reported
Ground water data count:	Not Reported		

Ground-water levels, Number of Measurements: 0

28
West
1/2 - 1 Mile
Lower

FED USGS **USGS2137183**

Agency cd:	USGS	Site no:	404328074002201
Site name:	NY 143		
Latitude:	404328	EDR Site id:	USGS2137183
Longitude:	0740022	Dec lat:	40.72454662
Dec lon:	-74.00569514	Coor meth:	M
Coor accr:	R	Latlong datum:	NAD27
Dec latlong datum:	NAD83	District:	36
State:	36	County:	061
Country:	US	Land net:	Not Reported
Location map:	JERSEY CITY S-24-2	Map scale:	Not Reported
Altitude:	15		
Altitude method:	Interpolated from topographic map		
Altitude accuracy:	5		
Altitude datum:	National Geodetic Vertical Datum of 1929		
Hydrologic:	Not Reported		
Topographic:	Not Reported		
Site type:	Ground-water other than Spring	Date construction:	Not Reported
Date inventoried:	Not Reported	Mean greenwich time offset:	EST
Local standard time flag:	N		
Type of ground water site:	Single well, other than collector or Ranney type		
Aquifer Type:	Not Reported		
Aquifer:	SAND		
Well depth:	40	Hole depth:	Not Reported
Source of depth data:	other reported		
Project number:	Not Reported		
Real time data flag:	Not Reported	Daily flow data begin date:	Not Reported
Daily flow data end date:	Not Reported	Daily flow data count:	Not Reported
Peak flow data begin date:	Not Reported	Peak flow data end date:	Not Reported
Peak flow data count:	Not Reported	Water quality data begin date:	Not Reported
Water quality data end date:	Not Reported	Water quality data count:	Not Reported
Ground water data begin date:	Not Reported	Ground water data end date:	Not Reported
Ground water data count:	Not Reported		

Ground-water levels, Number of Measurements: 0

29
SW
1/2 - 1 Mile
Lower

FED USGS **USGS2137363**

Agency cd:	USGS	Site no:	404308074001201
Site name:	NY 149		
Latitude:	404308	EDR Site id:	USGS2137363
Longitude:	0740012	Dec lat:	40.71899119
Dec lon:	-74.00291727	Coor meth:	M
Coor accr:	R	Latlong datum:	NAD27
Dec latlong datum:	NAD83	District:	36
State:	36	County:	061
Country:	US	Land net:	Not Reported
Location map:	JERSEY CITY S-24-2	Map scale:	Not Reported
Altitude:	20		
Altitude method:	Interpolated from topographic map		
Altitude accuracy:	10		
Altitude datum:	National Geodetic Vertical Datum of 1929		
Hydrologic:	Not Reported		
Topographic:	Not Reported		
Site type:	Ground-water other than Spring	Date construction:	Not Reported
Date inventoried:	Not Reported	Mean greenwich time offset:	EST
Local standard time flag:	N		
Type of ground water site:	Single well, other than collector or Ranney type		
Aquifer Type:	Not Reported		
Aquifer:	SAND		
Well depth:	38	Hole depth:	Not Reported
Source of depth data:	other reported		
Project number:	Not Reported		
Real time data flag:	Not Reported	Daily flow data begin date:	Not Reported
Daily flow data end date:	Not Reported	Daily flow data count:	Not Reported
Peak flow data begin date:	Not Reported	Peak flow data end date:	Not Reported
Peak flow data count:	Not Reported	Water quality data begin date:	Not Reported
Water quality data end date:	Not Reported	Water quality data count:	Not Reported
Ground water data begin date:	Not Reported	Ground water data end date:	Not Reported
Ground water data count:	Not Reported		

Ground-water levels, Number of Measurements: 0

30
ESE
1/2 - 1 Mile
Lower

FED USGS **USGS2117881**

Agency cd:	USGS	Site no:	404317073591001
Site name:	NY 20		
Latitude:	404317	EDR Site id:	USGS2117881
Longitude:	0735910	Dec lat:	40.72149118
Dec lon:	-73.98569456	Coor meth:	M
Coor accr:	R	Latlong datum:	NAD27
Dec latlong datum:	NAD83	District:	36
State:	36	County:	061
Country:	US	Land net:	Not Reported
Location map:	BROOKLYN S-25-1	Map scale:	Not Reported
Altitude:	30		
Altitude method:	Interpolated from topographic map		
Altitude accuracy:	10		
Altitude datum:	National Geodetic Vertical Datum of 1929		
Hydrologic:	Not Reported		
Topographic:	Not Reported		
Site type:	Ground-water other than Spring	Date construction:	Not Reported
Date inventoried:	Not Reported	Mean greenwich time offset:	EST

Local standard time flag:	N		
Type of ground water site:	Single well, other than collector or Ranney type		
Aquifer Type:	Not Reported		
Aquifer:	SAND		
Well depth:	43	Hole depth:	Not Reported
Source of depth data:	other reported		
Project number:	Not Reported		
Real time data flag:	Not Reported	Daily flow data begin date:	Not Reported
Daily flow data end date:	Not Reported	Daily flow data count:	Not Reported
Peak flow data begin date:	Not Reported	Peak flow data end date:	Not Reported
Peak flow data count:	Not Reported	Water quality data begin date:	Not Reported
Water quality data end date:	Not Reported	Water quality data count:	Not Reported
Ground water data begin date:	Not Reported	Ground water data end date:	Not Reported
Ground water data count:	Not Reported		

Ground-water levels, Number of Measurements: 0

G31
WNW
1/2 - 1 Mile
Lower

FED USGS **USGS2137192**

Agency cd:	USGS	Site no:	404341074002501
Site name:	NY 184		
Latitude:	404341.41	EDR Site id:	USGS2137192
Longitude:	0740025.58	Dec lat:	40.72827154
Dec lon:	-74.00668962	Coor meth:	U
Coor accr:	H	Latlong datum:	NAD27
Dec latlong datum:	NAD83	District:	36
State:	36	County:	061
Country:	US	Land net:	Not Reported
Location map:	Not Reported	Map scale:	Not Reported
Altitude:	16.57		
Altitude method:	Unknown		
Altitude accuracy:	0.1		
Altitude datum:	National Geodetic Vertical Datum of 1929		
Hydrologic:	Not Reported		
Topographic:	Not Reported		
Site type:	Ground-water other than Spring	Date construction:	Not Reported
Date inventoried:	Not Reported	Mean greenwich time offset:	EST
Local standard time flag:	N		
Type of ground water site:	Single well, other than collector or Ranney type		
Aquifer Type:	Not Reported		
Aquifer:	BEDROCK		
Well depth:	664.00	Hole depth:	Not Reported
Source of depth data:	owner		
Project number:	Not Reported		
Real time data flag:	0	Daily flow data begin date:	0000-00-00
Daily flow data end date:	0000-00-00	Daily flow data count:	0
Peak flow data begin date:	0000-00-00	Peak flow data end date:	0000-00-00
Peak flow data count:	0	Water quality data begin date:	0000-00-00
Water quality data end date:	0000-00-00	Water quality data count:	0
Ground water data begin date:	2002-06-25	Ground water data end date:	2005-02-15
Ground water data count:	16		

Ground-water levels, Number of Measurements: 0

Map ID
Direction
Distance
Elevation | Database | EDR ID Number

G32
WNW
1/2 - 1 Mile
Lower | **FED USGS** | **USGS2137195**

Agency cd:	USGS	Site no:	404343074002601
Site name:	NY 172		
Latitude:	404343	EDR Site id:	USGS2137195
Longitude:	0740026	Dec lat:	40.7287132
Dec lon:	-74.00680629	Coor meth:	U
Coor accr:	M	Latlong datum:	NAD27
Dec latlong datum:	NAD83	District:	36
State:	36	County:	061
Country:	US	Land net:	Not Reported
Location map:	Not Reported	Map scale:	Not Reported
Altitude:	17.32		
Altitude method:	Unknown		
Altitude accuracy:	0.1		
Altitude datum:	National Geodetic Vertical Datum of 1929		
Hydrologic:	Not Reported		
Topographic:	Not Reported		
Site type:	Ground-water other than Spring	Date construction:	Not Reported
Date inventoried:	Not Reported	Mean greenwich time offset:	EST
Local standard time flag:	N		
Type of ground water site:	Single well, other than collector or Ranney type		
Aquifer Type:	Not Reported		
Aquifer:	BEDROCK		
Well depth:	640.70	Hole depth:	Not Reported
Source of depth data:	owner		
Project number:	Not Reported		
Real time data flag:	0	Daily flow data begin date:	0000-00-00
Daily flow data end date:	0000-00-00	Daily flow data count:	0
Peak flow data begin date:	0000-00-00	Peak flow data end date:	0000-00-00
Peak flow data count:	0	Water quality data begin date:	0000-00-00
Water quality data end date:	0000-00-00	Water quality data count:	0
Ground water data begin date:	2002-01-09	Ground water data end date:	2004-04-19
Ground water data count:	9		

Ground-water levels, Number of Measurements: 0

H33
West
1/2 - 1 Mile
Lower | **FED USGS** | **USGS2137186**

Agency cd:	USGS	Site no:	404334074003001
Site name:	NY 26		
Latitude:	404334	EDR Site id:	USGS2137186
Longitude:	0740030	Dec lat:	40.72621325
Dec lon:	-74.00791743	Coor meth:	M
Coor accr:	R	Latlong datum:	NAD27
Dec latlong datum:	NAD83	District:	36
State:	36	County:	061
Country:	US	Land net:	Not Reported
Location map:	JERSEY CITY S-24-2	Map scale:	Not Reported

Altitude:	10		
Altitude method:	Interpolated from topographic map		
Altitude accuracy:	5		
Altitude datum:	National Geodetic Vertical Datum of 1929		
Hydrologic:	Not Reported		
Topographic:	Not Reported		
Site type:	Ground-water other than Spring	Date construction:	Not Reported
Date inventoried:	Not Reported	Mean greenwich time offset:	EST
Local standard time flag:	N		
Type of ground water site:	Single well, other than collector or Ranney type		
Aquifer Type:	Not Reported		
Aquifer:	SAND		
Well depth:	80	Hole depth:	Not Reported
Source of depth data:	other reported		
Project number:	Not Reported		
Real time data flag:	Not Reported	Daily flow data begin date:	Not Reported
Daily flow data end date:	Not Reported	Daily flow data count:	Not Reported
Peak flow data begin date:	Not Reported	Peak flow data end date:	Not Reported
Peak flow data count:	Not Reported	Water quality data begin date:	Not Reported
Water quality data end date:	Not Reported	Water quality data count:	Not Reported
Ground water data begin date:	Not Reported	Ground water data end date:	Not Reported
Ground water data count:	Not Reported		

Ground-water levels, Number of Measurements: 0

H34
West
1/2 - 1 Mile
Lower

FED USGS **USGS2137187**

Agency cd:	USGS	Site no:	404334074003002
Site name:	NY 27		
Latitude:	404334	EDR Site id:	USGS2137187
Longitude:	0740030	Dec lat:	40.72621325
Dec lon:	-74.00791743	Coor meth:	M
Coor accr:	R	Latlong datum:	NAD27
Dec latlong datum:	NAD83	District:	36
State:	36	County:	061
Country:	US	Land net:	Not Reported
Location map:	JERSEY CITY S-24-2	Map scale:	Not Reported
Altitude:	10		
Altitude method:	Interpolated from topographic map		
Altitude accuracy:	5		
Altitude datum:	National Geodetic Vertical Datum of 1929		
Hydrologic:	Not Reported		
Topographic:	Not Reported		
Site type:	Ground-water other than Spring	Date construction:	Not Reported
Date inventoried:	Not Reported	Mean greenwich time offset:	EST
Local standard time flag:	N		
Type of ground water site:	Single well, other than collector or Ranney type		
Aquifer Type:	Not Reported		
Aquifer:	SAND		
Well depth:	80	Hole depth:	Not Reported
Source of depth data:	other reported		
Project number:	Not Reported		
Real time data flag:	Not Reported	Daily flow data begin date:	Not Reported
Daily flow data end date:	Not Reported	Daily flow data count:	Not Reported
Peak flow data begin date:	Not Reported	Peak flow data end date:	Not Reported

Peak flow data count:	Not Reported	Water quality data begin date:	Not Reported
Water quality data end date:	Not Reported	Water quality data count:	Not Reported
Ground water data begin date:	Not Reported	Ground water data end date:	Not Reported
Ground water data count:	Not Reported		

Ground-water levels, Number of Measurements: 0

H35
West
1/2 - 1 Mile
Lower

FED USGS **USGS2137188**

Agency cd:	USGS	Site no:	404334074003003
Site name:	NY 28		
Latitude:	404334	EDR Site id:	USGS2137188
Longitude:	0740030	Dec lat:	40.72621325
Dec lon:	-74.00791743	Coor meth:	M
Coor accr:	R	Latlong datum:	NAD27
Dec latlong datum:	NAD83	District:	36
State:	36	County:	061
Country:	US	Land net:	Not Reported
Location map:	JERSEY CITY S-24-2	Map scale:	Not Reported
Altitude:	10		
Altitude method:	Interpolated from topographic map		
Altitude accuracy:	5		
Altitude datum:	National Geodetic Vertical Datum of 1929		
Hydrologic:	Not Reported		
Topographic:	Not Reported		
Site type:	Ground-water other than Spring	Date construction:	Not Reported
Date inventoried:	Not Reported	Mean greenwich time offset:	EST
Local standard time flag:	N		
Type of ground water site:	Single well, other than collector or Ranney type		
Aquifer Type:	Not Reported		
Aquifer:	SAND		
Well depth:	Not Reported	Hole depth:	Not Reported
Source of depth data:	Not Reported		
Project number:	Not Reported		
Real time data flag:	Not Reported	Daily flow data begin date:	Not Reported
Daily flow data end date:	Not Reported	Daily flow data count:	Not Reported
Peak flow data begin date:	Not Reported	Peak flow data end date:	Not Reported
Peak flow data count:	Not Reported	Water quality data begin date:	Not Reported
Water quality data end date:	Not Reported	Water quality data count:	Not Reported
Ground water data begin date:	Not Reported	Ground water data end date:	Not Reported
Ground water data count:	Not Reported		

Ground-water levels, Number of Measurements: 0

I36
NE
1/2 - 1 Mile
Lower

FED USGS **USGS2117216**

Agency cd:	USGS	Site no:	404354073591901
Site name:	NY 205		
Latitude:	404354.43	EDR Site id:	USGS2117216
Longitude:	0735919.74	Dec lat:	40.73188818
Dec lon:	-73.98840021	Coor meth:	S
Coor accr:	T	Latlong datum:	NAD27
Dec latlong datum:	NAD83	District:	36
State:	36	County:	061
Country:	US	Land net:	Not Reported
Location map:	Not Reported	Map scale:	Not Reported
Altitude:	38.65		
Altitude method:	Level or other surveying method		
Altitude accuracy:	0.1		
Altitude datum:	National Geodetic Vertical Datum of 1929		
Hydrologic:	Not Reported		
Topographic:	Not Reported		
Site type:	Ground-water other than Spring	Date construction:	Not Reported
Date inventoried:	Not Reported	Mean greenwich time offset:	EST
Local standard time flag:	N		
Type of ground water site:	Single well, other than collector or Ranney type		
Aquifer Type:	Not Reported		
Aquifer:	BEDROCK		
Well depth:	538	Hole depth:	Not Reported
Source of depth data:	owner		
Project number:	Not Reported		
Real time data flag:	Not Reported	Daily flow data begin date:	Not Reported
Daily flow data end date:	Not Reported	Daily flow data count:	Not Reported
Peak flow data begin date:	Not Reported	Peak flow data end date:	Not Reported
Peak flow data count:	Not Reported	Water quality data begin date:	Not Reported
Water quality data end date:	Not Reported	Water quality data count:	Not Reported
Ground water data begin date:	Not Reported	Ground water data end date:	Not Reported
Ground water data count:	Not Reported		

Ground-water levels, Number of Measurements: 0

I37
NE
1/2 - 1 Mile
Lower

FED USGS **USGS2117230**

Agency cd:	USGS	Site no:	404355073592001
Site name:	NY 171		
Latitude:	404355	EDR Site id:	USGS2117230
Longitude:	0735920	Dec lat:	40.73204651
Dec lon:	-73.98847243	Coor meth:	U
Coor accr:	M	Latlong datum:	NAD27
Dec latlong datum:	NAD83	District:	36
State:	36	County:	061
Country:	US	Land net:	Not Reported
Location map:	Not Reported	Map scale:	Not Reported
Altitude:	38.65		
Altitude method:	Unknown		
Altitude accuracy:	0.1		
Altitude datum:	National Geodetic Vertical Datum of 1929		
Hydrologic:	Not Reported		
Topographic:	Not Reported		
Site type:	Ground-water other than Spring	Date construction:	Not Reported
Date inventoried:	Not Reported	Mean greenwich time offset:	EST

Local standard time flag:	N		
Type of ground water site:	Single well, other than collector or Ranney type		
Aquifer Type:	Not Reported		
Aquifer:	BEDROCK		
Well depth:	538	Hole depth:	Not Reported
Source of depth data:	owner		
Project number:	Not Reported		
Real time data flag:	Not Reported	Daily flow data begin date:	Not Reported
Daily flow data end date:	Not Reported	Daily flow data count:	Not Reported
Peak flow data begin date:	Not Reported	Peak flow data end date:	Not Reported
Peak flow data count:	Not Reported	Water quality data begin date:	Not Reported
Water quality data end date:	Not Reported	Water quality data count:	Not Reported
Ground water data begin date:	Not Reported	Ground water data end date:	Not Reported
Ground water data count:	Not Reported		

Ground-water levels, Number of Measurements: 0

J38
SSE **FED USGS** **USGS2118056**
1/2 - 1 Mile
Higher

Agency cd:	USGS	Site no:	404256073593701
Site name:	NY 189		
Latitude:	404256.83	EDR Site id:	USGS2118056
Longitude:	0735937.08	Dec lat:	40.7158885
Dec lon:	-73.99321699	Coor meth:	U
Coor accr:	H	Latlong datum:	NAD27
Dec latlong datum:	NAD83	District:	36
State:	36	County:	061
Country:	US	Land net:	Not Reported
Location map:	Not Reported	Map scale:	Not Reported
Altitude:	43.54		
Altitude method:	Unknown		
Altitude accuracy:	0.1		
Altitude datum:	National Geodetic Vertical Datum of 1929		
Hydrologic:	Not Reported		
Topographic:	Not Reported		
Site type:	Ground-water other than Spring	Date construction:	Not Reported
Date inventoried:	Not Reported	Mean greenwich time offset:	EST
Local standard time flag:	N		
Type of ground water site:	Single well, other than collector or Ranney type		
Aquifer Type:	Not Reported		
Aquifer:	BEDROCK		
Well depth:	600.41	Hole depth:	Not Reported
Source of depth data:	owner		
Project number:	Not Reported		
Real time data flag:	0	Daily flow data begin date:	0000-00-00
Daily flow data end date:	0000-00-00	Daily flow data count:	0
Peak flow data begin date:	0000-00-00	Peak flow data end date:	0000-00-00
Peak flow data count:	0	Water quality data begin date:	0000-00-00
Water quality data end date:	0000-00-00	Water quality data count:	0
Ground water data begin date:	2002-06-25	Ground water data end date:	2005-02-14
Ground water data count:	11		

Ground-water levels, Number of Measurements: 11

Date	Feet below Surface	Feet to Sealevel	Date	Feet below Surface	Feet to Sealevel
2005-02-14		2.64	2004-11-10		3.38
2004-10-17		3.40	2004-07-26		3.75
2004-04-19		3.83	2004-02-18		3.42
2003-08-27		3.56	2003-06-24		3.56
2002-10-09		3.18	2002-07-10		2.96
2002-06-25		2.92			

39
SSW **FED USGS** **USGS2137354**
1/2 - 1 Mile
Lower

Agency cd:	USGS	Site no:	404300074001001
Site name:	NY 214		
Latitude:	404300.87	EDR Site id:	USGS2137354
Longitude:	0740010.68	Dec lat:	40.71701068
Dec lon:	-74.00255059	Coor meth:	S
Coor accr:	T	Latlong datum:	NAD27
Dec latlong datum:	NAD83	District:	36
State:	36	County:	061
Country:	US	Land net:	Not Reported
Location map:	Not Reported	Map scale:	Not Reported
Altitude:	19.88		
Altitude method:	Level or other surveying method		
Altitude accuracy:	0.1		
Altitude datum:	National Geodetic Vertical Datum of 1929		
Hydrologic:	Not Reported		
Topographic:	Not Reported		
Site type:	Ground-water other than Spring	Date construction:	Not Reported
Date inventoried:	Not Reported	Mean greenwich time offset:	EST
Local standard time flag:	N		
Type of ground water site:	Single well, other than collector or Ranney type		
Aquifer Type:	Not Reported		
Aquifer:	BEDROCK		
Well depth:	545	Hole depth:	Not Reported
Source of depth data:	owner		
Project number:	Not Reported		
Real time data flag:	0	Daily flow data begin date:	0000-00-00
Daily flow data end date:	0000-00-00	Daily flow data count:	0
Peak flow data begin date:	0000-00-00	Peak flow data end date:	0000-00-00
Peak flow data count:	0	Water quality data begin date:	0000-00-00
Water quality data end date:	0000-00-00	Water quality data count:	0
Ground water data begin date:	2003-11-12	Ground water data end date:	2005-02-14
Ground water data count:	6		

Ground-water levels, Number of Measurements: 6

Date	Feet below Surface	Feet to Sealevel	Date	Feet below Surface	Feet to Sealevel
2005-02-14		-4.29	2004-11-10		-0.32
2004-07-26		3.17	2004-04-19		-0.17
2004-02-18		-0.29	2003-11-12		-0.01

Map ID
Direction
Distance
Elevation | Database | EDR ID Number

G40
WNW
1/2 - 1 Mile
Lower

FED USGS **USGS2137196**

Agency cd:	USGS	Site no:	404344074002801
Site name:	NY 32		
Latitude:	404344	EDR Site id:	USGS2137196
Longitude:	0740028	Dec lat:	40.72899097
Dec lon:	-74.00736186	Coor meth:	M
Coor accr:	R	Latlong datum:	NAD27
Dec latlong datum:	NAD83	District:	36
State:	36	County:	061
Country:	US	Land net:	Not Reported
Location map:	JERSEY CITY S-24-2	Map scale:	Not Reported
Altitude:	15		
Altitude method:	Interpolated from topographic map		
Altitude accuracy:	5		
Altitude datum:	National Geodetic Vertical Datum of 1929		
Hydrologic:	Not Reported		
Topographic:	Not Reported		
Site type:	Ground-water other than Spring	Date construction:	Not Reported
Date inventoried:	Not Reported	Mean greenwich time offset:	EST
Local standard time flag:	N		
Type of ground water site:	Single well, other than collector or Ranney type		
Aquifer Type:	Not Reported		
Aquifer:	SAND AND GRAVEL		
Well depth:	70	Hole depth:	Not Reported
Source of depth data:	other reported		
Project number:	Not Reported		
Real time data flag:	Not Reported	Daily flow data begin date:	Not Reported
Daily flow data end date:	Not Reported	Daily flow data count:	Not Reported
Peak flow data begin date:	Not Reported	Peak flow data end date:	Not Reported
Peak flow data count:	Not Reported	Water quality data begin date:	Not Reported
Water quality data end date:	Not Reported	Water quality data count:	Not Reported
Ground water data begin date:	Not Reported	Ground water data end date:	Not Reported
Ground water data count:	Not Reported		

Ground-water levels, Number of Measurements: 0

41
WNW
1/2 - 1 Mile
Lower

FED USGS **USGS2137198**

Agency cd:	USGS	Site no:	404349074002701
Site name:	NY 40		
Latitude:	404349	EDR Site id:	USGS2137198
Longitude:	0740027	Dec lat:	40.73037983
Dec lon:	-74.00708408	Coor meth:	M
Coor accr:	R	Latlong datum:	NAD27
Dec latlong datum:	NAD83	District:	36
State:	36	County:	061
Country:	US	Land net:	Not Reported
Location map:	JERSEY CITY S-24-2	Map scale:	Not Reported

Altitude:	10		
Altitude method:	Interpolated from topographic map		
Altitude accuracy:	5		
Altitude datum:	National Geodetic Vertical Datum of 1929		
Hydrologic:	Not Reported		
Topographic:	Not Reported		
Site type:	Ground-water other than Spring	Date construction:	Not Reported
Date inventoried:	Not Reported	Mean greenwich time offset:	EST
Local standard time flag:	N		
Type of ground water site:	Single well, other than collector or Ranney type		
Aquifer Type:	Not Reported		
Aquifer:	SAND		
Well depth:	52	Hole depth:	Not Reported
Source of depth data:	driller		
Project number:	Not Reported		
Real time data flag:	Not Reported	Daily flow data begin date:	Not Reported
Daily flow data end date:	Not Reported	Daily flow data count:	Not Reported
Peak flow data begin date:	Not Reported	Peak flow data end date:	Not Reported
Peak flow data count:	Not Reported	Water quality data begin date:	Not Reported
Water quality data end date:	Not Reported	Water quality data count:	Not Reported
Ground water data begin date:	Not Reported	Ground water data end date:	Not Reported
Ground water data count:	Not Reported		

Ground-water levels, Number of Measurements: 0

42
SW
1/2 - 1 Mile
Lower

FED USGS **USGS2137362**

Agency cd:	USGS	Site no:	404306074002501
Site name:	NY 228		
Latitude:	404306.89	EDR Site id:	USGS2137362
Longitude:	0740025.20	Dec lat:	40.71868285
Dec lon:	-74.00658405	Coor meth:	S
Coor accr:	T	Latlong datum:	NAD27
Dec latlong datum:	NAD83	District:	36
State:	36	County:	061
Country:	US	Land net:	Not Reported
Location map:	Not Reported	Map scale:	Not Reported
Altitude:	11.40		
Altitude method:	Level or other surveying method		
Altitude accuracy:	0.1		
Altitude datum:	National Geodetic Vertical Datum of 1929		
Hydrologic:	Not Reported		
Topographic:	Not Reported		
Site type:	Ground-water other than Spring	Date construction:	Not Reported
Date inventoried:	Not Reported	Mean greenwich time offset:	EST
Local standard time flag:	N		
Type of ground water site:	Single well, other than collector or Ranney type		
Aquifer Type:	Not Reported		
Aquifer:	BEDROCK		
Well depth:	Not Reported	Hole depth:	Not Reported
Source of depth data:	Not Reported		
Project number:	Not Reported		
Real time data flag:	0	Daily flow data begin date:	0000-00-00
Daily flow data end date:	0000-00-00	Daily flow data count:	0
Peak flow data begin date:	0000-00-00	Peak flow data end date:	0000-00-00

Peak flow data count:	0	Water quality data begin date:	0000-00-00
Water quality data end date:	0000-00-00	Water quality data count:	0
Ground water data begin date:	2004-03-02	Ground water data end date:	2004-04-18
Ground water data count:	3		

Ground-water levels, Number of Measurements: 0

J43
SSE **FED USGS** **USGS2118024**
1/2 - 1 Mile
Higher

Agency cd:	USGS	Site no:	404253073593601
Site name:	NY 201		
Latitude:	404253.09	EDR Site id:	USGS2118024
Longitude:	0735936.78	Dec lat:	40.71484963
Dec lon:	-73.99313366	Coor meth:	S
Coor accr:	T	Latlong datum:	NAD27
Dec latlong datum:	NAD83	District:	36
State:	36	County:	061
Country:	US	Land net:	Not Reported
Location map:	Not Reported	Map scale:	Not Reported
Altitude:	42.26		
Altitude method:	Level or other surveying method		
Altitude accuracy:	0.1		
Altitude datum:	National Geodetic Vertical Datum of 1929		
Hydrologic:	Not Reported		
Topographic:	Not Reported		
Site type:	Ground-water other than Spring	Date construction:	Not Reported
Date inventoried:	Not Reported	Mean greenwich time offset:	EST
Local standard time flag:	N		
Type of ground water site:	Single well, other than collector or Ranney type		
Aquifer Type:	Not Reported		
Aquifer:	BEDROCK		
Well depth:	600	Hole depth:	Not Reported
Source of depth data:	owner		
Project number:	Not Reported		
Real time data flag:	0	Daily flow data begin date:	0000-00-00
Daily flow data end date:	0000-00-00	Daily flow data count:	0
Peak flow data begin date:	0000-00-00	Peak flow data end date:	0000-00-00
Peak flow data count:	0	Water quality data begin date:	0000-00-00
Water quality data end date:	0000-00-00	Water quality data count:	0
Ground water data begin date:	2004-02-18	Ground water data end date:	2005-02-14
Ground water data count:	7		

Ground-water levels, Number of Measurements: 7

Date	Feet below Surface	Feet to Sealevel	Date	Feet below Surface	Feet to Sealevel
2005-02-14		3.15	2004-11-10		2.65
2004-10-14		2.25	2004-10-07		4.25
2004-07-26		4.31	2004-04-19		4.17
2004-02-18		4.05			

K44
WSW **FED USGS** **USGS2137368**
1/2 - 1 Mile
Lower

Agency cd:	USGS	Site no:	404312074003101
Site name:	NY 213		
Latitude:	404312.71	EDR Site id:	USGS2137368
Longitude:	0740031.86	Dec lat:	40.72029948
Dec lon:	-74.0084341	Coor meth:	S
Coor accr:	T	Latlong datum:	NAD27
Dec latlong datum:	NAD83	District:	36
State:	36	County:	061
Country:	US	Land net:	Not Reported
Location map:	Not Reported	Map scale:	Not Reported
Altitude:	18.49		
Altitude method:	Level or other surveying method		
Altitude accuracy:	0.1		
Altitude datum:	National Geodetic Vertical Datum of 1929		
Hydrologic:	Not Reported		
Topographic:	Not Reported		
Site type:	Ground-water other than Spring	Date construction:	Not Reported
Date inventoried:	Not Reported	Mean greenwich time offset:	EST
Local standard time flag:	N		
Type of ground water site:	Single well, other than collector or Ranney type		
Aquifer Type:	Not Reported		
Aquifer:	BEDROCK		
Well depth:	525	Hole depth:	Not Reported
Source of depth data:	owner		
Project number:	Not Reported		
Real time data flag:	0	Daily flow data begin date:	0000-00-00
Daily flow data end date:	0000-00-00	Daily flow data count:	0
Peak flow data begin date:	0000-00-00	Peak flow data end date:	0000-00-00
Peak flow data count:	0	Water quality data begin date:	0000-00-00
Water quality data end date:	0000-00-00	Water quality data count:	0
Ground water data begin date:	2003-08-27	Ground water data end date:	2004-04-19
Ground water data count:	10		

Ground-water levels, Number of Measurements: 0

45
South
1/2 - 1 Mile
Lower

FED USGS **USGS2137350**

Agency cd:	USGS	Site no:	404251073594801
Site name:	NY 203		
Latitude:	404251.06	EDR Site id:	USGS2137350
Longitude:	0735948.22	Dec lat:	40.71428575
Dec lon:	-73.99631152	Coor meth:	S
Coor accr:	T	Latlong datum:	NAD27
Dec latlong datum:	NAD83	District:	36
State:	36	County:	061
Country:	US	Land net:	Not Reported
Location map:	Not Reported	Map scale:	Not Reported
Altitude:	42.32		
Altitude method:	Level or other surveying method		
Altitude accuracy:	0.1		
Altitude datum:	National Geodetic Vertical Datum of 1929		
Hydrologic:	Not Reported		
Topographic:	Not Reported		
Site type:	Ground-water other than Spring	Date construction:	Not Reported
Date inventoried:	Not Reported	Mean greenwich time offset:	EST

Local standard time flag:	N		
Type of ground water site:	Single well, other than collector or Ranney type		
Aquifer Type:	Not Reported		
Aquifer:	BEDROCK		
Well depth:	604.30	Hole depth:	Not Reported
Source of depth data:	owner		
Project number:	Not Reported		
Real time data flag:	0	Daily flow data begin date:	0000-00-00
Daily flow data end date:	0000-00-00	Daily flow data count:	0
Peak flow data begin date:	0000-00-00	Peak flow data end date:	0000-00-00
Peak flow data count:	0	Water quality data begin date:	0000-00-00
Water quality data end date:	0000-00-00	Water quality data count:	0
Ground water data begin date:	2004-02-18	Ground water data end date:	2005-02-14
Ground water data count:	6		

Ground-water levels, Number of Measurements: 6

Date	Feet below Surface	Feet to Sealevel	Date	Feet below Surface	Feet to Sealevel
2005-02-14		0.60	2004-11-10		1.61
2004-10-13		1.92	2004-07-26		2.06
2004-04-19		2.11	2004-02-18		1.72

K46
WSW **FED USGS** **USGS2137369**
1/2 - 1 Mile
Lower

Agency cd:	USGS	Site no:	404313074003301
Site name:	NY 3		
Latitude:	404313	EDR Site id:	USGS2137369
Longitude:	0740033	Dec lat:	40.72038003
Dec lon:	-74.00875078	Coor meth:	M
Coor accr:	R	Latlong datum:	NAD27
Dec latlong datum:	NAD83	District:	36
State:	36	County:	061
Country:	US	Land net:	Not Reported
Location map:	JERSEY CITY S-24-2	Map scale:	Not Reported
Altitude:	10		
Altitude method:	Interpolated from topographic map		
Altitude accuracy:	5		
Altitude datum:	National Geodetic Vertical Datum of 1929		
Hydrologic:	Not Reported		
Topographic:	Not Reported		
Site type:	Ground-water other than Spring	Date construction:	Not Reported
Date inventoried:	Not Reported	Mean greenwich time offset:	EST
Local standard time flag:	N		
Type of ground water site:	Single well, other than collector or Ranney type		
Aquifer Type:	Not Reported		
Aquifer:	SAND		
Well depth:	47	Hole depth:	Not Reported
Source of depth data:	other reported		
Project number:	Not Reported		
Real time data flag:	Not Reported	Daily flow data begin date:	Not Reported
Daily flow data end date:	Not Reported	Daily flow data count:	Not Reported
Peak flow data begin date:	Not Reported	Peak flow data end date:	Not Reported
Peak flow data count:	Not Reported	Water quality data begin date:	Not Reported
Water quality data end date:	Not Reported	Water quality data count:	Not Reported
Ground water data begin date:	Not Reported	Ground water data end date:	Not Reported
Ground water data count:	Not Reported		

Ground-water levels, Number of Measurements: 0

Map ID
Direction
Distance
Elevation | Database | EDR ID Number

K47
WSW
1/2 - 1 Mile
Lower

FED USGS **USGS2137373**

Agency cd:	USGS	Site no:	404313074003305
Site name:	NY 7		
Latitude:	404313	EDR Site id:	USGS2137373
Longitude:	0740033	Dec lat:	40.72038003
Dec lon:	-74.00875078	Coor meth:	M
Coor accr:	R	Latlong datum:	NAD27
Dec latlong datum:	NAD83	District:	36
State:	36	County:	061
Country:	US	Land net:	Not Reported
Location map:	JERSEY CITY S-24-2	Map scale:	Not Reported
Altitude:	10		
Altitude method:	Interpolated from topographic map		
Altitude accuracy:	5		
Altitude datum:	National Geodetic Vertical Datum of 1929		
Hydrologic:	Not Reported		
Topographic:	Not Reported		
Site type:	Ground-water other than Spring	Date construction:	Not Reported
Date inventoried:	Not Reported	Mean greenwich time offset:	EST
Local standard time flag:	N		
Type of ground water site:	Single well, other than collector or Ranney type		
Aquifer Type:	Not Reported		
Aquifer:	SAND		
Well depth:	44	Hole depth:	Not Reported
Source of depth data:	other reported		
Project number:	Not Reported		
Real time data flag:	Not Reported	Daily flow data begin date:	Not Reported
Daily flow data end date:	Not Reported	Daily flow data count:	Not Reported
Peak flow data begin date:	Not Reported	Peak flow data end date:	Not Reported
Peak flow data count:	Not Reported	Water quality data begin date:	Not Reported
Water quality data end date:	Not Reported	Water quality data count:	Not Reported
Ground water data begin date:	Not Reported	Ground water data end date:	Not Reported
Ground water data count:	Not Reported		

Ground-water levels, Number of Measurements: 0

K48
WSW
1/2 - 1 Mile
Lower

FED USGS **USGS2137371**

Agency cd:	USGS	Site no:	404313074003303
Site name:	NY 5		
Latitude:	404313	EDR Site id:	USGS2137371
Longitude:	0740033	Dec lat:	40.72038003
Dec lon:	-74.00875078	Coor meth:	M
Coor accr:	R	Latlong datum:	NAD27
Dec latlong datum:	NAD83	District:	36
State:	36	County:	061
Country:	US	Land net:	Not Reported
Location map:	JERSEY CITY S-24-2	Map scale:	Not Reported

Altitude:	10		
Altitude method:	Interpolated from topographic map		
Altitude accuracy:	5		
Altitude datum:	National Geodetic Vertical Datum of 1929		
Hydrologic:	Not Reported		
Topographic:	Not Reported		
Site type:	Ground-water other than Spring	Date construction:	Not Reported
Date inventoried:	Not Reported	Mean greenwich time offset:	EST
Local standard time flag:	N		
Type of ground water site:	Single well, other than collector or Ranney type		
Aquifer Type:	Not Reported		
Aquifer:	SAND		
Well depth:	40	Hole depth:	Not Reported
Source of depth data:	other reported		
Project number:	Not Reported		
Real time data flag:	Not Reported	Daily flow data begin date:	Not Reported
Daily flow data end date:	Not Reported	Daily flow data count:	Not Reported
Peak flow data begin date:	Not Reported	Peak flow data end date:	Not Reported
Peak flow data count:	Not Reported	Water quality data begin date:	Not Reported
Water quality data end date:	Not Reported	Water quality data count:	Not Reported
Ground water data begin date:	Not Reported	Ground water data end date:	Not Reported
Ground water data count:	Not Reported		

Ground-water levels, Number of Measurements: 0

K49
WSW **FED USGS** **USGS2137374**
1/2 - 1 Mile
Lower

Agency cd:	USGS	Site no:	404313074003306
Site name:	NY 8		
Latitude:	404313	EDR Site id:	USGS2137374
Longitude:	0740033	Dec lat:	40.72038003
Dec lon:	-74.00875078	Coor meth:	M
Coor accr:	R	Latlong datum:	NAD27
Dec latlong datum:	NAD83	District:	36
State:	36	County:	061
Country:	US	Land net:	Not Reported
Location map:	JERSEY CITY S-24-2	Map scale:	Not Reported
Altitude:	10		
Altitude method:	Interpolated from topographic map		
Altitude accuracy:	5		
Altitude datum:	National Geodetic Vertical Datum of 1929		
Hydrologic:	Not Reported		
Topographic:	Not Reported		
Site type:	Ground-water other than Spring	Date construction:	Not Reported
Date inventoried:	Not Reported	Mean greenwich time offset:	EST
Local standard time flag:	N		
Type of ground water site:	Single well, other than collector or Ranney type		
Aquifer Type:	Not Reported		
Aquifer:	SAND		
Well depth:	38	Hole depth:	Not Reported
Source of depth data:	other reported		
Project number:	Not Reported		
Real time data flag:	Not Reported	Daily flow data begin date:	Not Reported
Daily flow data end date:	Not Reported	Daily flow data count:	Not Reported
Peak flow data begin date:	Not Reported	Peak flow data end date:	Not Reported

Peak flow data count:	Not Reported	Water quality data begin date:	Not Reported
Water quality data end date:	Not Reported	Water quality data count:	Not Reported
Ground water data begin date:	Not Reported	Ground water data end date:	Not Reported
Ground water data count:	Not Reported		

Ground-water levels, Number of Measurements: 0

K50
WSW
1/2 - 1 Mile
Lower

FED USGS **USGS2137370**

Agency cd:	USGS	Site no:	404313074003302
Site name:	NY 4		
Latitude:	404313	EDR Site id:	USGS2137370
Longitude:	0740033	Dec lat:	40.72038003
Dec lon:	-74.00875078	Coor meth:	M
Coor accr:	R	Latlong datum:	NAD27
Dec latlong datum:	NAD83	District:	36
State:	36	County:	061
Country:	US	Land net:	Not Reported
Location map:	JERSEY CITY S-24-2	Map scale:	Not Reported
Altitude:	10		
Altitude method:	Interpolated from topographic map		
Altitude accuracy:	5		
Altitude datum:	National Geodetic Vertical Datum of 1929		
Hydrologic:	Not Reported		
Topographic:	Not Reported		
Site type:	Ground-water other than Spring	Date construction:	Not Reported
Date inventoried:	Not Reported	Mean greenwich time offset:	EST
Local standard time flag:	N		
Type of ground water site:	Single well, other than collector or Ranney type		
Aquifer Type:	Not Reported		
Aquifer:	SAND		
Well depth:	46	Hole depth:	Not Reported
Source of depth data:	other reported		
Project number:	Not Reported		
Real time data flag:	Not Reported	Daily flow data begin date:	Not Reported
Daily flow data end date:	Not Reported	Daily flow data count:	Not Reported
Peak flow data begin date:	Not Reported	Peak flow data end date:	Not Reported
Peak flow data count:	Not Reported	Water quality data begin date:	Not Reported
Water quality data end date:	Not Reported	Water quality data count:	Not Reported
Ground water data begin date:	Not Reported	Ground water data end date:	Not Reported
Ground water data count:	Not Reported		

Ground-water levels, Number of Measurements: 0

K51
WSW
1/2 - 1 Mile
Lower

FED USGS **USGS2137375**

Agency cd:	USGS	Site no:	404313074003307
Site name:	NY 9		
Latitude:	404313	EDR Site id:	USGS2137375
Longitude:	0740033	Dec lat:	40.72038003
Dec lon:	-74.00875078	Coor meth:	M
Coor accr:	R	Latlong datum:	NAD27
Dec latlong datum:	NAD83	District:	36
State:	36	County:	061
Country:	US	Land net:	Not Reported
Location map:	JERSEY CITY S-24-2	Map scale:	Not Reported
Altitude:	10		
Altitude method:	Interpolated from topographic map		
Altitude accuracy:	5		
Altitude datum:	National Geodetic Vertical Datum of 1929		
Hydrologic:	Not Reported		
Topographic:	Not Reported		
Site type:	Ground-water other than Spring	Date construction:	Not Reported
Date inventoried:	Not Reported	Mean greenwich time offset:	EST
Local standard time flag:	N		
Type of ground water site:	Single well, other than collector or Ranney type		
Aquifer Type:	Not Reported		
Aquifer:	SAND		
Well depth:	40	Hole depth:	Not Reported
Source of depth data:	other reported		
Project number:	Not Reported		
Real time data flag:	Not Reported	Daily flow data begin date:	Not Reported
Daily flow data end date:	Not Reported	Daily flow data count:	Not Reported
Peak flow data begin date:	Not Reported	Peak flow data end date:	Not Reported
Peak flow data count:	Not Reported	Water quality data begin date:	Not Reported
Water quality data end date:	Not Reported	Water quality data count:	Not Reported
Ground water data begin date:	Not Reported	Ground water data end date:	Not Reported
Ground water data count:	Not Reported		

Ground-water levels, Number of Measurements: 0

K52
WSW
1/2 - 1 Mile
Lower

FED USGS **USGS2137372**

Agency cd:	USGS	Site no:	404313074003304
Site name:	NY 6		
Latitude:	404313	EDR Site id:	USGS2137372
Longitude:	0740033	Dec lat:	40.72038003
Dec lon:	-74.00875078	Coor meth:	M
Coor accr:	R	Latlong datum:	NAD27
Dec latlong datum:	NAD83	District:	36
State:	36	County:	061
Country:	US	Land net:	Not Reported
Location map:	JERSEY CITY S-24-2	Map scale:	Not Reported
Altitude:	10		
Altitude method:	Interpolated from topographic map		
Altitude accuracy:	5		
Altitude datum:	National Geodetic Vertical Datum of 1929		
Hydrologic:	Not Reported		
Topographic:	Not Reported		
Site type:	Ground-water other than Spring	Date construction:	Not Reported
Date inventoried:	Not Reported	Mean greenwich time offset:	EST

Local standard time flag:	N		
Type of ground water site:	Single well, other than collector or Ranney type		
Aquifer Type:	Not Reported		
Aquifer:	SAND		
Well depth:	49	Hole depth:	Not Reported
Source of depth data:	other reported		
Project number:	Not Reported		
Real time data flag:	Not Reported	Daily flow data begin date:	Not Reported
Daily flow data end date:	Not Reported	Daily flow data count:	Not Reported
Peak flow data begin date:	Not Reported	Peak flow data end date:	Not Reported
Peak flow data count:	Not Reported	Water quality data begin date:	Not Reported
Water quality data end date:	Not Reported	Water quality data count:	Not Reported
Ground water data begin date:	Not Reported	Ground water data end date:	Not Reported
Ground water data count:	Not Reported		

Ground-water levels, Number of Measurements: 0

L53
NW
1/2 - 1 Mile
Lower

FED USGS **USGS2137205**

Agency cd:	USGS	Site no:	404356074002401
Site name:	NY 199		
Latitude:	404356	EDR Site id:	USGS2137205
Longitude:	0740024	Dec lat:	40.73232424
Dec lon:	-74.00625072	Coor meth:	U
Coor accr:	M	Latlong datum:	NAD27
Dec latlong datum:	NAD83	District:	36
State:	36	County:	061
Country:	US	Land net:	Not Reported
Location map:	Not Reported	Map scale:	Not Reported
Altitude:	20.87		
Altitude method:	Unknown		
Altitude accuracy:	0.1		
Altitude datum:	National Geodetic Vertical Datum of 1929		
Hydrologic:	Not Reported		
Topographic:	Not Reported		
Site type:	Ground-water other than Spring	Date construction:	Not Reported
Date inventoried:	Not Reported	Mean greenwich time offset:	EST
Local standard time flag:	N		
Type of ground water site:	Single well, other than collector or Ranney type		
Aquifer Type:	Not Reported		
Aquifer:	BEDROCK		
Well depth:	644.77	Hole depth:	Not Reported
Source of depth data:	owner		
Project number:	Not Reported		
Real time data flag:	0	Daily flow data begin date:	0000-00-00
Daily flow data end date:	0000-00-00	Daily flow data count:	0
Peak flow data begin date:	0000-00-00	Peak flow data end date:	0000-00-00
Peak flow data count:	0	Water quality data begin date:	0000-00-00
Water quality data end date:	0000-00-00	Water quality data count:	0
Ground water data begin date:	2002-01-09	Ground water data end date:	2004-04-19
Ground water data count:	13		

Ground-water levels, Number of Measurements: 0

GEOCHECK® - PHYSICAL SETTING SOURCE MAP FINDINGS

Map ID
Direction
Distance
Elevation | Database | EDR ID Number

M54
WSW
1/2 - 1 Mile
Lower

FED USGS **USGS2137178**

Agency cd:	USGS	Site no:	404321074003703
Site name:	NY 37		
Latitude:	404321	EDR Site id:	USGS2137178
Longitude:	0740037	Dec lat:	40.72260221
Dec lon:	-74.00986192	Coor meth:	M
Coor accr:	R	Latlong datum:	NAD27
Dec latlong datum:	NAD83	District:	36
State:	36	County:	061
Country:	US	Land net:	Not Reported
Location map:	JERSEY CITY S-24-2	Map scale:	Not Reported
Altitude:	10		
Altitude method:	Interpolated from topographic map		
Altitude accuracy:	5		
Altitude datum:	National Geodetic Vertical Datum of 1929		
Hydrologic:	Not Reported		
Topographic:	Not Reported		
Site type:	Ground-water other than Spring	Date construction:	Not Reported
Date inventoried:	Not Reported	Mean greenwich time offset:	EST
Local standard time flag:	N		
Type of ground water site:	Single well, other than collector or Ranney type		
Aquifer Type:	Not Reported		
Aquifer:	PLEISTOCENE SERIES		
Well depth:	61	Hole depth:	Not Reported
Source of depth data:	other reported		
Project number:	Not Reported		
Real time data flag:	Not Reported	Daily flow data begin date:	Not Reported
Daily flow data end date:	Not Reported	Daily flow data count:	Not Reported
Peak flow data begin date:	Not Reported	Peak flow data end date:	Not Reported
Peak flow data count:	Not Reported	Water quality data begin date:	Not Reported
Water quality data end date:	Not Reported	Water quality data count:	Not Reported
Ground water data begin date:	Not Reported	Ground water data end date:	Not Reported
Ground water data count:	Not Reported		

Ground-water levels, Number of Measurements: 0

M55
WSW
1/2 - 1 Mile
Lower

FED USGS **USGS2137176**

Agency cd:	USGS	Site no:	404321074003701
Site name:	NY 35		
Latitude:	404321	EDR Site id:	USGS2137176
Longitude:	0740037	Dec lat:	40.72260221
Dec lon:	-74.00986192	Coor meth:	M
Coor accr:	R	Latlong datum:	NAD27
Dec latlong datum:	NAD83	District:	36
State:	36	County:	061
Country:	US	Land net:	Not Reported
Location map:	JERSEY CITY S-24-2	Map scale:	Not Reported

Altitude:	10		
Altitude method:	Interpolated from topographic map		
Altitude accuracy:	5		
Altitude datum:	National Geodetic Vertical Datum of 1929		
Hydrologic:	Not Reported		
Topographic:	Not Reported		
Site type:	Ground-water other than Spring	Date construction:	Not Reported
Date inventoried:	Not Reported	Mean greenwich time offset:	EST
Local standard time flag:	N		
Type of ground water site:	Single well, other than collector or Ranney type		
Aquifer Type:	Not Reported		
Aquifer:	SAND AND GRAVEL		
Well depth:	39	Hole depth:	Not Reported
Source of depth data:	other reported		
Project number:	Not Reported		
Real time data flag:	Not Reported	Daily flow data begin date:	Not Reported
Daily flow data end date:	Not Reported	Daily flow data count:	Not Reported
Peak flow data begin date:	Not Reported	Peak flow data end date:	Not Reported
Peak flow data count:	Not Reported	Water quality data begin date:	Not Reported
Water quality data end date:	Not Reported	Water quality data count:	Not Reported
Ground water data begin date:	Not Reported	Ground water data end date:	Not Reported
Ground water data count:	Not Reported		

Ground-water levels, Number of Measurements: 0

M56
WSW **FED USGS** **USGS2137177**
1/2 - 1 Mile
Lower

Agency cd:	USGS	Site no:	404321074003702
Site name:	NY 36		
Latitude:	404321	EDR Site id:	USGS2137177
Longitude:	0740037	Dec lat:	40.72260221
Dec lon:	-74.00986192	Coor meth:	M
Coor accr:	R	Latlong datum:	NAD27
Dec latlong datum:	NAD83	District:	36
State:	36	County:	061
Country:	US	Land net:	Not Reported
Location map:	JERSEY CITY S-24-2	Map scale:	Not Reported
Altitude:	10		
Altitude method:	Interpolated from topographic map		
Altitude accuracy:	5		
Altitude datum:	National Geodetic Vertical Datum of 1929		
Hydrologic:	Not Reported		
Topographic:	Not Reported		
Site type:	Ground-water other than Spring	Date construction:	Not Reported
Date inventoried:	Not Reported	Mean greenwich time offset:	EST
Local standard time flag:	N		
Type of ground water site:	Single well, other than collector or Ranney type		
Aquifer Type:	Not Reported		
Aquifer:	SAND AND GRAVEL		
Well depth:	38	Hole depth:	Not Reported
Source of depth data:	other reported		
Project number:	Not Reported		
Real time data flag:	Not Reported	Daily flow data begin date:	Not Reported
Daily flow data end date:	Not Reported	Daily flow data count:	Not Reported
Peak flow data begin date:	Not Reported	Peak flow data end date:	Not Reported

Peak flow data count:	Not Reported	Water quality data begin date:	Not Reported
Water quality data end date:	Not Reported	Water quality data count:	Not Reported
Ground water data begin date:	Not Reported	Ground water data end date:	Not Reported
Ground water data count:	Not Reported		

Ground-water levels, Number of Measurements: 0

L57
NW
1/2 - 1 Mile
Lower

		AQUIFLOW	**4531**
Site ID:	16311		
Groundwater Flow:	NOT REPORTED		
Water Table Depth:	4.96-5.92		
Date:	10/01/92		

N58
SW
1/2 - 1 Mile
Lower

FED USGS **USGS2137359**

Agency cd:	USGS	Site no:	404302074002401
Site name:	NY 16		
Latitude:	404302	EDR Site id:	USGS2137359
Longitude:	0740024	Dec lat:	40.71732455
Dec lon:	-74.0062507	Coor meth:	M
Coor accr:	R	Latlong datum:	NAD27
Dec latlong datum:	NAD83	District:	36
State:	36	County:	061
Country:	US	Land net:	Not Reported
Location map:	JERSEY CITY S-24-2	Map scale:	Not Reported
Altitude:	20		
Altitude method:	Interpolated from topographic map		
Altitude accuracy:	10		
Altitude datum:	National Geodetic Vertical Datum of 1929		
Hydrologic:	Not Reported		
Topographic:	Not Reported		
Site type:	Ground-water other than Spring	Date construction:	Not Reported
Date inventoried:	Not Reported	Mean greenwich time offset:	EST
Local standard time flag:	N		
Type of ground water site:	Single well, other than collector or Ranney type		
Aquifer Type:	Not Reported		
Aquifer:	SAND		
Well depth:	56	Hole depth:	Not Reported
Source of depth data:	other reported		
Project number:	Not Reported		
Real time data flag:	Not Reported	Daily flow data begin date:	Not Reported
Daily flow data end date:	Not Reported	Daily flow data count:	Not Reported
Peak flow data begin date:	Not Reported	Peak flow data end date:	Not Reported
Peak flow data count:	Not Reported	Water quality data begin date:	Not Reported
Water quality data end date:	Not Reported	Water quality data count:	Not Reported
Ground water data begin date:	Not Reported	Ground water data end date:	Not Reported
Ground water data count:	Not Reported		

Ground-water levels, Number of Measurements: 0

59
South
1/2 - 1 Mile
Lower

FED USGS **USGS2118203**

Agency cd:	USGS	Site no:	404250073593901
Site name:	NY 182		
Latitude:	404250.63	EDR Site id:	USGS2118203
Longitude:	0735939.85	Dec lat:	40.71416631
Dec lon:	-73.99398646	Coor meth:	U
Coor accr:	H	Latlong datum:	NAD27
Dec latlong datum:	NAD83	District:	36
State:	36	County:	061
Country:	US	Land net:	Not Reported
Location map:	Not Reported	Map scale:	Not Reported
Altitude:	38.50		
Altitude method:	Unknown		
Altitude accuracy:	0.1		
Altitude datum:	National Geodetic Vertical Datum of 1929		
Hydrologic:	Not Reported		
Topographic:	Not Reported		
Site type:	Ground-water other than Spring	Date construction:	Not Reported
Date inventoried:	Not Reported	Mean greenwich time offset:	EST
Local standard time flag:	N		
Type of ground water site:	Single well, other than collector or Ranney type		
Aquifer Type:	Not Reported		
Aquifer:	BEDROCK		
Well depth:	600.00	Hole depth:	Not Reported
Source of depth data:	owner		
Project number:	Not Reported		
Real time data flag:	0	Daily flow data begin date:	0000-00-00
Daily flow data end date:	0000-00-00	Daily flow data count:	0
Peak flow data begin date:	0000-00-00	Peak flow data end date:	0000-00-00
Peak flow data count:	0	Water quality data begin date:	0000-00-00
Water quality data end date:	0000-00-00	Water quality data count:	0
Ground water data begin date:	2002-06-25	Ground water data end date:	2005-02-14
Ground water data count:	11		

Ground-water levels, Number of Measurements: 11

Date	Feet below Surface	Feet to Sealevel	Date	Feet below Surface	Feet to Sealevel
2005-02-14		-0.02	2004-11-10		1.27
2004-10-13		2.25	2004-07-26		2.37
2004-04-19		2.45	2004-02-18		2.07
2003-08-27		1.58	2003-06-24		2.69
2002-10-09		2.61	2002-07-10		2.27
2002-06-25		2.19			

60
SSE **FED USGS** **USGS2118033**
1/2 - 1 Mile
Lower

Agency cd:	USGS	Site no:	404254073592501
Site name:	NY 19		
Latitude:	404254	EDR Site id:	USGS2118033
Longitude:	0735925	Dec lat:	40.71510241
Dec lon:	-73.98986134	Coor meth:	M
Coor accr:	R	Latlong datum:	NAD27
Dec latlong datum:	NAD83	District:	36
State:	36	County:	061
Country:	US	Land net:	Not Reported
Location map:	BROOKLYN S-25-1	Map scale:	Not Reported

Altitude:	40		
Altitude method:	Interpolated from topographic map		
Altitude accuracy:	10		
Altitude datum:	National Geodetic Vertical Datum of 1929		
Hydrologic:	Not Reported		
Topographic:	Not Reported		
Site type:	Ground-water other than Spring	Date construction:	Not Reported
Date inventoried:	Not Reported	Mean greenwich time offset:	EST
Local standard time flag:	N		
Type of ground water site:	Single well, other than collector or Ranney type		
Aquifer Type:	Not Reported		
Aquifer:	SAND		
Well depth:	32	Hole depth:	Not Reported
Source of depth data:	other reported		
Project number:	Not Reported		
Real time data flag:	Not Reported	Daily flow data begin date:	Not Reported
Daily flow data end date:	Not Reported	Daily flow data count:	Not Reported
Peak flow data begin date:	Not Reported	Peak flow data end date:	Not Reported
Peak flow data count:	Not Reported	Water quality data begin date:	Not Reported
Water quality data end date:	Not Reported	Water quality data count:	Not Reported
Ground water data begin date:	Not Reported	Ground water data end date:	Not Reported
Ground water data count:	Not Reported		

Ground-water levels, Number of Measurements: 0

M61
WSW
1/2 - 1 Mile
Lower

FED USGS **USGS2137378**

Agency cd:	USGS	Site no:	404318074003801
Site name:	NY 23		
Latitude:	404318	EDR Site id:	USGS2137378
Longitude:	0740038	Dec lat:	40.72176889
Dec lon:	-74.01013971	Coor meth:	M
Coor accr:	R	Latlong datum:	NAD27
Dec latlong datum:	NAD83	District:	36
State:	36	County:	061
Country:	US	Land net:	Not Reported
Location map:	JERSEY CITY S-24-2	Map scale:	Not Reported
Altitude:	10		
Altitude method:	Interpolated from topographic map		
Altitude accuracy:	5		
Altitude datum:	National Geodetic Vertical Datum of 1929		
Hydrologic:	Not Reported		
Topographic:	Not Reported		
Site type:	Ground-water other than Spring	Date construction:	Not Reported
Date inventoried:	Not Reported	Mean greenwich time offset:	EST
Local standard time flag:	N		
Type of ground water site:	Single well, other than collector or Ranney type		
Aquifer Type:	Not Reported		
Aquifer:	SAND AND GRAVEL		
Well depth:	35	Hole depth:	Not Reported
Source of depth data:	driller		
Project number:	Not Reported		
Real time data flag:	Not Reported	Daily flow data begin date:	Not Reported
Daily flow data end date:	Not Reported	Daily flow data count:	Not Reported
Peak flow data begin date:	Not Reported	Peak flow data end date:	Not Reported

Peak flow data count:	Not Reported	Water quality data begin date:	Not Reported
Water quality data end date:	Not Reported	Water quality data count:	Not Reported
Ground water data begin date:	Not Reported	Ground water data end date:	Not Reported
Ground water data count:	Not Reported		

Ground-water levels, Number of Measurements: 0

O62
NW
1/2 - 1 Mile
Lower

FED USGS **USGS2137202**

Agency cd:	USGS	Site no:	404352074003103
Site name:	NY 132		
Latitude:	404352	EDR Site id:	USGS2137202
Longitude:	0740031	Dec lat:	40.73121314
Dec lon:	-74.00819522	Coor meth:	M
Coor accr:	R	Latlong datum:	NAD27
Dec latlong datum:	NAD83	District:	36
State:	36	County:	061
Country:	US	Land net:	Not Reported
Location map:	JERSEY CITY S-24-2	Map scale:	Not Reported
Altitude:	10		
Altitude method:	Interpolated from topographic map		
Altitude accuracy:	5		
Altitude datum:	National Geodetic Vertical Datum of 1929		
Hydrologic:	Not Reported		
Topographic:	Not Reported		
Site type:	Ground-water other than Spring	Date construction:	Not Reported
Date inventoried:	Not Reported	Mean greenwich time offset:	EST
Local standard time flag:	N		
Type of ground water site:	Single well, other than collector or Ranney type		
Aquifer Type:	Not Reported		
Aquifer:	SAND		
Well depth:	35	Hole depth:	Not Reported
Source of depth data:	other reported		
Project number:	Not Reported		
Real time data flag:	Not Reported	Daily flow data begin date:	Not Reported
Daily flow data end date:	Not Reported	Daily flow data count:	Not Reported
Peak flow data begin date:	Not Reported	Peak flow data end date:	Not Reported
Peak flow data count:	Not Reported	Water quality data begin date:	Not Reported
Water quality data end date:	Not Reported	Water quality data count:	Not Reported
Ground water data begin date:	Not Reported	Ground water data end date:	Not Reported
Ground water data count:	Not Reported		

Ground-water levels, Number of Measurements: 0

O63
NW
1/2 - 1 Mile
Lower

FED USGS **USGS2137200**

Agency cd:	USGS	Site no:	404352074003101
Site name:	NY 130		
Latitude:	404352	EDR Site id:	USGS2137200
Longitude:	0740031	Dec lat:	40.73121314
Dec lon:	-74.00819522	Coor meth:	M
Coor accr:	R	Latlong datum:	NAD27
Dec latlong datum:	NAD83	District:	36
State:	36	County:	061
Country:	US	Land net:	Not Reported
Location map:	JERSEY CITY S-24-2	Map scale:	Not Reported
Altitude:	10		
Altitude method:	Interpolated from topographic map		
Altitude accuracy:	5		
Altitude datum:	National Geodetic Vertical Datum of 1929		
Hydrologic:	Not Reported		
Topographic:	Not Reported		
Site type:	Ground-water other than Spring	Date construction:	Not Reported
Date inventoried:	Not Reported	Mean greenwich time offset:	EST
Local standard time flag:	N		
Type of ground water site:	Single well, other than collector or Ranney type		
Aquifer Type:	Not Reported		
Aquifer:	SAND		
Well depth:	35	Hole depth:	Not Reported
Source of depth data:	other reported		
Project number:	Not Reported		
Real time data flag:	Not Reported	Daily flow data begin date:	Not Reported
Daily flow data end date:	Not Reported	Daily flow data count:	Not Reported
Peak flow data begin date:	Not Reported	Peak flow data end date:	Not Reported
Peak flow data count:	Not Reported	Water quality data begin date:	Not Reported
Water quality data end date:	Not Reported	Water quality data count:	Not Reported
Ground water data begin date:	Not Reported	Ground water data end date:	Not Reported
Ground water data count:	Not Reported		

Ground-water levels, Number of Measurements: 0

O64
NW
1/2 - 1 Mile
Lower

FED USGS **USGS2137201**

Agency cd:	USGS	Site no:	404352074003102
Site name:	NY 131		
Latitude:	404352	EDR Site id:	USGS2137201
Longitude:	0740031	Dec lat:	40.73121314
Dec lon:	-74.00819522	Coor meth:	M
Coor accr:	R	Latlong datum:	NAD27
Dec latlong datum:	NAD83	District:	36
State:	36	County:	061
Country:	US	Land net:	Not Reported
Location map:	JERSEY CITY S-24-2	Map scale:	Not Reported
Altitude:	10		
Altitude method:	Interpolated from topographic map		
Altitude accuracy:	5		
Altitude datum:	National Geodetic Vertical Datum of 1929		
Hydrologic:	Not Reported		
Topographic:	Not Reported		
Site type:	Ground-water other than Spring	Date construction:	Not Reported
Date inventoried:	Not Reported	Mean greenwich time offset:	EST

Local standard time flag:	N		
Type of ground water site:	Single well, other than collector or Ranney type		
Aquifer Type:	Not Reported		
Aquifer:	SAND		
Well depth:	35	Hole depth:	Not Reported
Source of depth data:	other reported		
Project number:	Not Reported		
Real time data flag:	Not Reported	Daily flow data begin date:	Not Reported
Daily flow data end date:	Not Reported	Daily flow data count:	Not Reported
Peak flow data begin date:	Not Reported	Peak flow data end date:	Not Reported
Peak flow data count:	Not Reported	Water quality data begin date:	Not Reported
Water quality data end date:	Not Reported	Water quality data count:	Not Reported
Ground water data begin date:	Not Reported	Ground water data end date:	Not Reported
Ground water data count:	Not Reported		

Ground-water levels, Number of Measurements: 0

65
SW
1/2 - 1 Mile
Lower

FED USGS **USGS2137352**

Agency cd:	USGS	Site no:	404258074002101
Site name:	NY 101		
Latitude:	404258	EDR Site id:	USGS2137352
Longitude:	0740021	Dec lat:	40.71621346
Dec lon:	-74.00541734	Coor meth:	M
Coor accr:	R	Latlong datum:	NAD27
Dec latlong datum:	NAD83	District:	36
State:	36	County:	061
Country:	US	Land net:	Not Reported
Location map:	JERSEY CITY S-24-2	Map scale:	Not Reported
Altitude:	35		
Altitude method:	Interpolated from topographic map		
Altitude accuracy:	10		
Altitude datum:	National Geodetic Vertical Datum of 1929		
Hydrologic:	Not Reported		
Topographic:	Not Reported		
Site type:	Ground-water other than Spring	Date construction:	Not Reported
Date inventoried:	Not Reported	Mean greenwich time offset:	EST
Local standard time flag:	N		
Type of ground water site:	Single well, other than collector or Ranney type		
Aquifer Type:	Not Reported		
Aquifer:	SAND		
Well depth:	51	Hole depth:	Not Reported
Source of depth data:	other reported		
Project number:	Not Reported		
Real time data flag:	Not Reported	Daily flow data begin date:	Not Reported
Daily flow data end date:	Not Reported	Daily flow data count:	Not Reported
Peak flow data begin date:	Not Reported	Peak flow data end date:	Not Reported
Peak flow data count:	Not Reported	Water quality data begin date:	Not Reported
Water quality data end date:	Not Reported	Water quality data count:	Not Reported
Ground water data begin date:	Not Reported	Ground water data end date:	Not Reported
Ground water data count:	Not Reported		

Ground-water levels, Number of Measurements: 0

GEOCHECK® - PHYSICAL SETTING SOURCE MAP FINDINGS

Map ID
Direction
Distance
Elevation | Database | EDR ID Number

N66
SW
1/2 - 1 Mile
Lower

FED USGS **USGS2137353**

Agency cd:	USGS	Site no:	404259074002301
Site name:	NY 98		
Latitude:	404259	EDR Site id:	USGS2137353
Longitude:	0740023	Dec lat:	40.71649123
Dec lon:	-74.00597291	Coor meth:	M
Coor accr:	R	Latlong datum:	NAD27
Dec latlong datum:	NAD83	District:	36
State:	36	County:	061
Country:	US	Land net:	Not Reported
Location map:	JERSEY CITY S-24-2	Map scale:	Not Reported
Altitude:	30		
Altitude method:	Interpolated from topographic map		
Altitude accuracy:	10		
Altitude datum:	National Geodetic Vertical Datum of 1929		
Hydrologic:	Not Reported		
Topographic:	Not Reported		
Site type:	Ground-water other than Spring	Date construction:	Not Reported
Date inventoried:	Not Reported	Mean greenwich time offset:	EST
Local standard time flag:	N		
Type of ground water site:	Single well, other than collector or Ranney type		
Aquifer Type:	Not Reported		
Aquifer:	SAND		
Well depth:	46	Hole depth:	Not Reported
Source of depth data:	other reported		
Project number:	Not Reported		
Real time data flag:	Not Reported	Daily flow data begin date:	Not Reported
Daily flow data end date:	Not Reported	Daily flow data count:	Not Reported
Peak flow data begin date:	Not Reported	Peak flow data end date:	Not Reported
Peak flow data count:	Not Reported	Water quality data begin date:	Not Reported
Water quality data end date:	Not Reported	Water quality data count:	Not Reported
Ground water data begin date:	Not Reported	Ground water data end date:	Not Reported
Ground water data count:	Not Reported		

Ground-water levels, Number of Measurements: 0

N67
SW
1/2 - 1 Mile
Lower

FED USGS **USGS2137355**

Agency cd:	USGS	Site no:	404301074002801
Site name:	NY 142		
Latitude:	404301	EDR Site id:	USGS2137355
Longitude:	0740028	Dec lat:	40.71704677
Dec lon:	-74.00736184	Coor meth:	M
Coor accr:	R	Latlong datum:	NAD27
Dec latlong datum:	NAD83	District:	36
State:	36	County:	061
Country:	US	Land net:	Not Reported
Location map:	JERSEY CITY S-24-2	Map scale:	Not Reported

Altitude:	20		
Altitude method:	Interpolated from topographic map		
Altitude accuracy:	10		
Altitude datum:	National Geodetic Vertical Datum of 1929		
Hydrologic:	Not Reported		
Topographic:	Not Reported		
Site type:	Ground-water other than Spring	Date construction:	Not Reported
Date inventoried:	Not Reported	Mean greenwich time offset:	EST
Local standard time flag:	N		
Type of ground water site:	Single well, other than collector or Ranney type		
Aquifer Type:	Not Reported		
Aquifer:	SAND		
Well depth:	50	Hole depth:	Not Reported
Source of depth data:	other reported		
Project number:	Not Reported		
Real time data flag:	Not Reported	Daily flow data begin date:	Not Reported
Daily flow data end date:	Not Reported	Daily flow data count:	Not Reported
Peak flow data begin date:	Not Reported	Peak flow data end date:	Not Reported
Peak flow data count:	Not Reported	Water quality data begin date:	Not Reported
Water quality data end date:	Not Reported	Water quality data count:	Not Reported
Ground water data begin date:	Not Reported	Ground water data end date:	Not Reported
Ground water data count:	Not Reported		

Ground-water levels, Number of Measurements: 0

68
ESE **FED USGS** **USGS2117870**
1/2 - 1 Mile
Lower

Agency cd:	USGS	Site no:	404316073585501
Site name:	NY 77		
Latitude:	404316	EDR Site id:	USGS2117870
Longitude:	0735855	Dec lat:	40.72121341
Dec lon:	-73.98152778	Coor meth:	M
Coor accr:	R	Latlong datum:	NAD27
Dec latlong datum:	NAD83	District:	36
State:	36	County:	061
Country:	US	Land net:	Not Reported
Location map:	BROOKLYN S-25-1	Map scale:	Not Reported
Altitude:	20		
Altitude method:	Interpolated from topographic map		
Altitude accuracy:	10		
Altitude datum:	National Geodetic Vertical Datum of 1929		
Hydrologic:	Not Reported		
Topographic:	Not Reported		
Site type:	Ground-water other than Spring	Date construction:	Not Reported
Date inventoried:	Not Reported	Mean greenwich time offset:	EST
Local standard time flag:	N		
Type of ground water site:	Single well, other than collector or Ranney type		
Aquifer Type:	Not Reported		
Aquifer:	SAND		
Well depth:	60	Hole depth:	Not Reported
Source of depth data:	other reported		
Project number:	Not Reported		
Real time data flag:	Not Reported	Daily flow data begin date:	Not Reported
Daily flow data end date:	Not Reported	Daily flow data count:	Not Reported
Peak flow data begin date:	Not Reported	Peak flow data end date:	Not Reported

Peak flow data count:	Not Reported	Water quality data begin date:	Not Reported
Water quality data end date:	Not Reported	Water quality data count:	Not Reported
Ground water data begin date:	Not Reported	Ground water data end date:	Not Reported
Ground water data count:	Not Reported		

Ground-water levels, Number of Measurements: 0

P69
South
1/2 - 1 Mile
Lower

FED USGS **USGS2118167**

Agency cd:	USGS	Site no:	404246073594001
Site name:	NY 200		
Latitude:	404246.86	EDR Site id:	USGS2118167
Longitude:	0735940.37	Dec lat:	40.71311911
Dec lon:	-73.9941309	Coor meth:	U
Coor accr:	H	Latlong datum:	NAD27
Dec latlong datum:	NAD83	District:	36
State:	36	County:	061
Country:	US	Land net:	Not Reported
Location map:	Not Reported	Map scale:	Not Reported
Altitude:	36.09		
Altitude method:	Unknown		
Altitude accuracy:	0.1		
Altitude datum:	National Geodetic Vertical Datum of 1929		
Hydrologic:	Not Reported		
Topographic:	Not Reported		
Site type:	Ground-water other than Spring	Date construction:	Not Reported
Date inventoried:	Not Reported	Mean greenwich time offset:	EST
Local standard time flag:	N		
Type of ground water site:	Single well, other than collector or Ranney type		
Aquifer Type:	Not Reported		
Aquifer:	BEDROCK		
Well depth:	604.65	Hole depth:	Not Reported
Source of depth data:	owner		
Project number:	Not Reported		
Real time data flag:	0	Daily flow data begin date:	0000-00-00
Daily flow data end date:	0000-00-00	Daily flow data count:	0
Peak flow data begin date:	0000-00-00	Peak flow data end date:	0000-00-00
Peak flow data count:	0	Water quality data begin date:	0000-00-00
Water quality data end date:	0000-00-00	Water quality data count:	0
Ground water data begin date:	2002-04-03	Ground water data end date:	2002-10-09
Ground water data count:	4		

Ground-water levels, Number of Measurements: 4

Date	Feet below Surface	Feet to Sealevel	Date	Feet below Surface	Feet to Sealevel
2002-10-09		2.44	2002-07-09		2.07
2002-06-25		1.96	2002-04-03		2.17

70
South
1/2 - 1 Mile
Lower

FED USGS **USGS2137345**

Agency cd:	USGS	Site no:	404247073595801
Site name:	NY 193		
Latitude:	404247	EDR Site id:	USGS2137345
Longitude:	0735958	Dec lat:	40.71315799
Dec lon:	-73.99902827	Coor meth:	U
Coor accr:	M	Latlong datum:	NAD27
Dec latlong datum:	NAD83	District:	36
State:	36	County:	061
Country:	US	Land net:	Not Reported
Location map:	Not Reported	Map scale:	Not Reported
Altitude:	29.21		
Altitude method:	Unknown		
Altitude accuracy:	0.1		
Altitude datum:	National Geodetic Vertical Datum of 1929		
Hydrologic:	Not Reported		
Topographic:	Not Reported		
Site type:	Ground-water other than Spring	Date construction:	Not Reported
Date inventoried:	Not Reported	Mean greenwich time offset:	EST
Local standard time flag:	N		
Type of ground water site:	Single well, other than collector or Ranney type		
Aquifer Type:	Not Reported		
Aquifer:	BEDROCK		
Well depth:	651.90	Hole depth:	Not Reported
Source of depth data:	owner		
Project number:	Not Reported		
Real time data flag:	0	Daily flow data begin date:	0000-00-00
Daily flow data end date:	0000-00-00	Daily flow data count:	0
Peak flow data begin date:	0000-00-00	Peak flow data end date:	0000-00-00
Peak flow data count:	0	Water quality data begin date:	0000-00-00
Water quality data end date:	0000-00-00	Water quality data count:	0
Ground water data begin date:	2002-01-09	Ground water data end date:	2005-02-09
Ground water data count:	20		

Ground-water levels, Number of Measurements: 20

Date	Feet below Surface	Feet to Sealevel	Date	Feet below Surface	Feet to Sealevel
2005-02-09		-0.11	2004-11-29		0.58
2004-11-10		0.51	2004-10-06		1.38
2004-07-26		1.48	2004-06-28		1.40
2004-04-19		1.49	2004-02-18		1.15
2004-01-07		0.98	2003-11-21		1.18
2003-10-08		1.13	2003-09-19		1.35
2003-09-17		1.25			
2003-09-15		1.27			
Note: Water level was affected by tide stage.					
2003-08-27		1.27	2003-06-24		1.43
2002-10-09		1.33	2002-06-25		1.03
2002-04-03		1.11	2002-01-09		1.16

71
WSW
1/2 - 1 Mile
Lower

FED USGS **USGS2137365**

Agency cd:	USGS	Site no:	404310074003901
Site name:	NY 22		
Latitude:	404310	EDR Site id:	USGS2137365
Longitude:	0740039	Dec lat:	40.71954671
Dec lon:	-74.01041749	Coor meth:	M
Coor accr:	R	Latlong datum:	NAD27
Dec latlong datum:	NAD83	District:	36
State:	36	County:	061
Country:	US	Land net:	Not Reported
Location map:	JERSEY CITY S-24-2	Map scale:	Not Reported
Altitude:	10		
Altitude method:	Interpolated from topographic map		
Altitude accuracy:	5		
Altitude datum:	National Geodetic Vertical Datum of 1929		
Hydrologic:	Not Reported		
Topographic:	Not Reported		
Site type:	Ground-water other than Spring	Date construction:	Not Reported
Date inventoried:	Not Reported	Mean greenwich time offset:	EST
Local standard time flag:	N		
Type of ground water site:	Single well, other than collector or Ranney type		
Aquifer Type:	Not Reported		
Aquifer:	SAND		
Well depth:	60	Hole depth:	Not Reported
Source of depth data:	other reported		
Project number:	Not Reported		
Real time data flag:	Not Reported	Daily flow data begin date:	Not Reported
Daily flow data end date:	Not Reported	Daily flow data count:	Not Reported
Peak flow data begin date:	Not Reported	Peak flow data end date:	Not Reported
Peak flow data count:	Not Reported	Water quality data begin date:	Not Reported
Water quality data end date:	Not Reported	Water quality data count:	Not Reported
Ground water data begin date:	Not Reported	Ground water data end date:	Not Reported
Ground water data count:	Not Reported		

Ground-water levels, Number of Measurements: 0

Q72
SSE
1/2 - 1 Mile
Lower

FED USGS **USGS2118166**

Agency cd:	USGS	Site no:	404246073593501
Site name:	NY 187		
Latitude:	404246.47	EDR Site id:	USGS2118166
Longitude:	0735935.43	Dec lat:	40.71301078
Dec lon:	-73.99275864	Coor meth:	U
Coor accr:	H	Latlong datum:	NAD27
Dec latlong datum:	NAD83	District:	36
State:	36	County:	061
Country:	US	Land net:	Not Reported
Location map:	Not Reported	Map scale:	Not Reported
Altitude:	35.10		
Altitude method:	Unknown		
Altitude accuracy:	0.1		
Altitude datum:	National Geodetic Vertical Datum of 1929		
Hydrologic:	Not Reported		
Topographic:	Not Reported		
Site type:	Ground-water other than Spring	Date construction:	Not Reported
Date inventoried:	Not Reported	Mean greenwich time offset:	EST

Local standard time flag:	N		
Type of ground water site:	Single well, other than collector or Ranney type		
Aquifer Type:	Not Reported		
Aquifer:	BEDROCK		
Well depth:	603.07	Hole depth:	Not Reported
Source of depth data:	owner		
Project number:	Not Reported		
Real time data flag:	0	Daily flow data begin date:	0000-00-00
Daily flow data end date:	0000-00-00	Daily flow data count:	0
Peak flow data begin date:	0000-00-00	Peak flow data end date:	0000-00-00
Peak flow data count:	0	Water quality data begin date:	0000-00-00
Water quality data end date:	0000-00-00	Water quality data count:	0
Ground water data begin date:	2002-06-25	Ground water data end date:	2005-02-09
Ground water data count:	12		

Ground-water levels, Number of Measurements: 12

Date	Feet below Surface	Feet to Sealevel	Date	Feet below Surface	Feet to Sealevel
2005-02-09		1.32	2004-11-10		1.45
2004-07-26		1.54	2004-04-19		4.68
2004-02-18		4.13			
2003-10-22		4.44			
Note: Water level was affected by tide stage.					
2003-10-22		4.43			
Note: Water level was affected by tide stage.					
2003-09-15		4.70			
Note: Water level was affected by tide stage.					
2003-08-27		4.56			
Note: Water level was affected by tide stage.					
2003-06-24		4.80			
Note: Water level was affected by tide stage.					
2002-10-09		4.84	2002-06-25		4.57

73
SSW
1/2 - 1 Mile
Lower

FED USGS **USGS2137347**

Agency cd:	USGS	Site no:	404250074001401
Site name:	NY 34		
Latitude:	404250	EDR Site id:	USGS2137347
Longitude:	0740014	Dec lat:	40.7139913
Dec lon:	-74.00347284	Coor meth:	M
Coor accr:	R	Latlong datum:	NAD27
Dec latlong datum:	NAD83	District:	36
State:	36	County:	061
Country:	US	Land net:	Not Reported
Location map:	JERSEY CITY S-24-2	Map scale:	Not Reported
Altitude:	25		
Altitude method:	Interpolated from topographic map		
Altitude accuracy:	10		
Altitude datum:	National Geodetic Vertical Datum of 1929		
Hydrologic:	Not Reported		
Topographic:	Not Reported		
Site type:	Ground-water other than Spring	Date construction:	Not Reported
Date inventoried:	Not Reported	Mean greenwich time offset:	EST

Local standard time flag:	N		
Type of ground water site:	Single well, other than collector or Ranney type		
Aquifer Type:	Not Reported		
Aquifer:	SAND AND GRAVEL		
Well depth:	100	Hole depth:	Not Reported
Source of depth data:	driller		
Project number:	Not Reported		
Real time data flag:	Not Reported	Daily flow data begin date:	Not Reported
Daily flow data end date:	Not Reported	Daily flow data count:	Not Reported
Peak flow data begin date:	Not Reported	Peak flow data end date:	Not Reported
Peak flow data count:	Not Reported	Water quality data begin date:	Not Reported
Water quality data end date:	Not Reported	Water quality data count:	Not Reported
Ground water data begin date:	Not Reported	Ground water data end date:	Not Reported
Ground water data count:	Not Reported		

Ground-water levels, Number of Measurements: 0

Q74
SSE **FED USGS** **USGS2118160**
1/2 - 1 Mile
Lower

Agency cd:	USGS	Site no:	404245073593301
Site name:	NY 174		
Latitude:	404245.85	EDR Site id:	USGS2118160
Longitude:	0735933.58	Dec lat:	40.71283857
Dec lon:	-73.99224474	Coor meth:	U
Coor accr:	H	Latlong datum:	NAD27
Dec latlong datum:	NAD83	District:	36
State:	36	County:	061
Country:	US	Land net:	Not Reported
Location map:	Not Reported	Map scale:	Not Reported
Altitude:	33.		
Altitude method:	Unknown		
Altitude accuracy:	0.1		
Altitude datum:	National Geodetic Vertical Datum of 1929		
Hydrologic:	Not Reported		
Topographic:	Not Reported		
Site type:	Ground-water other than Spring	Date construction:	Not Reported
Date inventoried:	Not Reported	Mean greenwich time offset:	EST
Local standard time flag:	N		
Type of ground water site:	Single well, other than collector or Ranney type		
Aquifer Type:	Not Reported		
Aquifer:	BEDROCK		
Well depth:	601.50	Hole depth:	Not Reported
Source of depth data:	owner		
Project number:	Not Reported		
Real time data flag:	0	Daily flow data begin date:	0000-00-00
Daily flow data end date:	0000-00-00	Daily flow data count:	0
Peak flow data begin date:	0000-00-00	Peak flow data end date:	0000-00-00
Peak flow data count:	0	Water quality data begin date:	0000-00-00
Water quality data end date:	0000-00-00	Water quality data count:	0
Ground water data begin date:	2002-10-09	Ground water data end date:	2005-02-09
Ground water data count:	18		

Ground-water levels, Number of Measurements: 18

Date	Feet below Surface	Feet to Sealevel
2005-02-09		2.06
2004-11-10		0.99
2004-10-04		2.63
2004-06-28		2.33
2004-02-18		2.33
2003-11-21		2.26
Note: Water level was affected by tide stage.		
2003-10-08		2.29
Note: Water level was affected by tide stage.		
2003-10-01		2.60
Note: Water level was affected by tide stage.		
2003-09-18		2.70
Note: Water level was affected by tide stage.		
2003-09-15		2.58
Note: Water level was affected by tide stage.		
2003-08-27		2.30
Note: Water level was affected by tide stage.		
2003-06-24		2.58
Note: Water level was affected by tide stage.		
2002-10-09		2.69
2004-11-29		1.69
2004-10-13		1.40
2004-07-26		2.50
2004-04-19		2.59
2004-01-07		1.81

75
SE
1/2 - 1 Mile
Lower

FED USGS **USGS2117928**

Agency cd:	USGS	Site no:	404304073585901
Site name:	NY 141		
Latitude:	404304	EDR Site id:	USGS2117928
Longitude:	0735859	Dec lat:	40.71788014
Dec lon:	-73.98263891	Coor meth:	M
Coor accr:	R	Latlong datum:	NAD27
Dec latlong datum:	NAD83	District:	36
State:	36	County:	061
Country:	US	Land net:	Not Reported
Location map:	BROOKLYN S-25-1	Map scale:	Not Reported
Altitude:	25		
Altitude method:	Interpolated from topographic map		
Altitude accuracy:	10		
Altitude datum:	National Geodetic Vertical Datum of 1929		
Hydrologic:	Not Reported		
Topographic:	Not Reported		
Site type:	Ground-water other than Spring	Date construction:	Not Reported
Date inventoried:	Not Reported	Mean greenwich time offset:	EST
Local standard time flag:	N		
Type of ground water site:	Single well, other than collector or Ranney type		
Aquifer Type:	Not Reported		
Aquifer:	SAND		
Well depth:	61	Hole depth:	Not Reported
Source of depth data:	driller		
Project number:	Not Reported		
Real time data flag:	Not Reported	Daily flow data begin date:	Not Reported
Daily flow data end date:	Not Reported	Daily flow data count:	Not Reported
Peak flow data begin date:	Not Reported	Peak flow data end date:	Not Reported

Peak flow data count:	Not Reported	Water quality data begin date:	Not Reported
Water quality data end date:	Not Reported	Water quality data count:	Not Reported
Ground water data begin date:	Not Reported	Ground water data end date:	Not Reported
Ground water data count:	Not Reported		

Ground-water levels, Number of Measurements: 0

76
SE **FED USGS** **USGS2118091**
1/2 - 1 Mile
Lower

Agency cd:	USGS	Site no:	404300073590201
Site name:	NY 159		
Latitude:	404300	EDR Site id:	USGS2118091
Longitude:	0735902	Dec lat:	40.71676905
Dec lon:	-73.98347227	Coor meth:	M
Coor accr:	R	Latlong datum:	NAD27
Dec latlong datum:	NAD83	District:	36
State:	36	County:	061
Country:	US	Land net:	Not Reported
Location map:	BROOKLYN S-25-1	Map scale:	Not Reported
Altitude:	20		
Altitude method:	Interpolated from topographic map		
Altitude accuracy:	10		
Altitude datum:	National Geodetic Vertical Datum of 1929		
Hydrologic:	Not Reported		
Topographic:	Not Reported		
Site type:	Ground-water other than Spring	Date construction:	Not Reported
Date inventoried:	Not Reported	Mean greenwich time offset:	EST
Local standard time flag:	N		
Type of ground water site:	Single well, other than collector or Ranney type		
Aquifer Type:	Not Reported		
Aquifer:	PLEISTOCENE SERIES		
Well depth:	60	Hole depth:	Not Reported
Source of depth data:	other reported		
Project number:	Not Reported		
Real time data flag:	Not Reported	Daily flow data begin date:	Not Reported
Daily flow data end date:	Not Reported	Daily flow data count:	Not Reported
Peak flow data begin date:	Not Reported	Peak flow data end date:	Not Reported
Peak flow data count:	Not Reported	Water quality data begin date:	Not Reported
Water quality data end date:	Not Reported	Water quality data count:	Not Reported
Ground water data begin date:	Not Reported	Ground water data end date:	Not Reported
Ground water data count:	Not Reported		

Ground-water levels, Number of Measurements: 0

R77
South **FED USGS** **USGS2137341**
1/2 - 1 Mile
Lower

Agency cd:	USGS	Site no:	404243073594901
Site name:	NY 218		
Latitude:	404243.65	EDR Site id:	USGS2137341
Longitude:	0735947.04	Dec lat:	40.71222746
Dec lon:	-73.99598373	Coor meth:	S
Coor accr:	T	Latlong datum:	NAD27
Dec latlong datum:	NAD83	District:	36
State:	36	County:	061
Country:	US	Land net:	Not Reported
Location map:	Not Reported	Map scale:	Not Reported
Altitude:	24.99		
Altitude method:	Level or other surveying method		
Altitude accuracy:	0.1		
Altitude datum:	National Geodetic Vertical Datum of 1929		
Hydrologic:	Not Reported		
Topographic:	Not Reported		
Site type:	Ground-water other than Spring	Date construction:	Not Reported
Date inventoried:	Not Reported	Mean greenwich time offset:	EST
Local standard time flag:	N		
Type of ground water site:	Single well, other than collector or Ranney type		
Aquifer Type:	Not Reported		
Aquifer:	BEDROCK		
Well depth:	604.00	Hole depth:	Not Reported
Source of depth data:	owner		
Project number:	Not Reported		
Real time data flag:	0	Daily flow data begin date:	0000-00-00
Daily flow data end date:	0000-00-00	Daily flow data count:	0
Peak flow data begin date:	0000-00-00	Peak flow data end date:	0000-00-00
Peak flow data count:	0	Water quality data begin date:	0000-00-00
Water quality data end date:	0000-00-00	Water quality data count:	0
Ground water data begin date:	2003-08-27	Ground water data end date:	2005-02-14
Ground water data count:	7		

Ground-water levels, Number of Measurements: 7

Date	Feet below Surface	Feet to Sealevel	Date	Feet below Surface	Feet to Sealevel
2005-02-14		0.84	2004-11-10		1.35
2004-10-06		2.24	2004-07-26		1.99
2004-02-18		1.78	2003-09-15		13.74
2003-08-27		9.43			

P78
South
1/2 - 1 Mile
Lower

FED USGS **USGS2118138**

Agency cd:	USGS	Site no:	404243073593801
Site name:	NY 217		
Latitude:	404243.95	EDR Site id:	USGS2118138
Longitude:	0735938.23	Dec lat:	40.7123108
Dec lon:	-73.99353644	Coor meth:	S
Coor accr:	T	Latlong datum:	NAD27
Dec latlong datum:	NAD83	District:	36
State:	36	County:	061
Country:	US	Land net:	Not Reported
Location map:	Not Reported	Map scale:	Not Reported

Altitude:	33.20		
Altitude method:	Level or other surveying method		
Altitude accuracy:	.1		
Altitude datum:	National Geodetic Vertical Datum of 1929		
Hydrologic:	Not Reported		
Topographic:	Not Reported		
Site type:	Ground-water other than Spring	Date construction:	Not Reported
Date inventoried:	Not Reported	Mean greenwich time offset:	EST
Local standard time flag:	N		
Type of ground water site:	Single well, other than collector or Ranney type		
Aquifer Type:	Not Reported		
Aquifer:	BEDROCK		
Well depth:	603	Hole depth:	Not Reported
Source of depth data:	owner		
Project number:	Not Reported		
Real time data flag:	0	Daily flow data begin date:	0000-00-00
Daily flow data end date:	0000-00-00	Daily flow data count:	0
Peak flow data begin date:	0000-00-00	Peak flow data end date:	0000-00-00
Peak flow data count:	0	Water quality data begin date:	0000-00-00
Water quality data end date:	0000-00-00	Water quality data count:	0
Ground water data begin date:	2004-02-18	Ground water data end date:	2005-02-14
Ground water data count:	6		

Ground-water levels, Number of Measurements: 6

Date	Feet below Surface	Feet to Sealevel	Date	Feet below Surface	Feet to Sealevel
2005-02-14		1.28	2004-11-10		1.38
2004-10-07		5.30	2004-07-26		5.48
2004-04-19		5.52	2004-02-18		5.38

R79
South
1/2 - 1 Mile
Lower

FED USGS **USGS2137342**

Agency cd:	USGS	Site no:	404243073595001
Site name:	NY 186		
Latitude:	404243	EDR Site id:	USGS2137342
Longitude:	0735950	Dec lat:	40.71204691
Dec lon:	-73.99680598	Coor meth:	U
Coor accr:	M	Latlong datum:	NAD27
Dec latlong datum:	NAD83	District:	36
State:	36	County:	061
Country:	US	Land net:	Not Reported
Location map:	Not Reported	Map scale:	Not Reported
Altitude:	19.25		
Altitude method:	Unknown		
Altitude accuracy:	0.1		
Altitude datum:	National Geodetic Vertical Datum of 1929		
Hydrologic:	Not Reported		
Topographic:	Not Reported		
Site type:	Ground-water other than Spring	Date construction:	Not Reported
Date inventoried:	Not Reported	Mean greenwich time offset:	EST
Local standard time flag:	N		
Type of ground water site:	Single well, other than collector or Ranney type		
Aquifer Type:	Not Reported		
Aquifer:	BEDROCK		
Well depth:	625.00	Hole depth:	Not Reported
Source of depth data:	owner		
Project number:	Not Reported		
Real time data flag:	0	Daily flow data begin date:	0000-00-00
Daily flow data end date:	0000-00-00	Daily flow data count:	0
Peak flow data begin date:	0000-00-00	Peak flow data end date:	0000-00-00

Peak flow data count:	0	Water quality data begin date:	0000-00-00
Water quality data end date:	0000-00-00	Water quality data count:	0
Ground water data begin date:	2002-04-03	Ground water data end date:	2005-02-14
Ground water data count:	16		

Ground-water levels, Number of Measurements: 16

Date	Feet below Surface	Feet to Sealevel	Date	Feet below Surface	Feet to Sealevel
2005-02-14		0.23	2004-11-10		0.80
2004-10-13		2.28	2004-07-26		2.60
2004-04-19		2.62	2004-02-18		2.47
2004-01-07		2.49	2003-11-21		2.80
2003-10-08		2.97	2003-09-19		4.56
2003-09-15		4.34			
Note: Water level was affected by tide stage.					
2003-08-27		3.84	2003-06-24		2.04
2002-10-09		2.15	2002-06-25		2.02
2002-04-03		2.61			

Q80
SSE **FED USGS** **USGS2118143**
1/2 - 1 Mile
Lower

Agency cd:	USGS	Site no:	404244073593101
Site name:	NY 196		
Latitude:	404244.29	EDR Site id:	USGS2118143
Longitude:	0735931.78	Dec lat:	40.71240524
Dec lon:	-73.99174472	Coor meth:	U
Coor accr:	H	Latlong datum:	NAD27
Dec latlong datum:	NAD83	District:	36
State:	36	County:	061
Country:	US	Land net:	Not Reported
Location map:	Not Reported	Map scale:	Not Reported
Altitude:	28.91		
Altitude method:	Unknown		
Altitude accuracy:	0.1		
Altitude datum:	National Geodetic Vertical Datum of 1929		
Hydrologic:	Not Reported		
Topographic:	Not Reported		
Site type:	Ground-water other than Spring	Date construction:	Not Reported
Date inventoried:	Not Reported	Mean greenwich time offset:	EST
Local standard time flag:	N		
Type of ground water site:	Single well, other than collector or Ranney type		
Aquifer Type:	Not Reported		
Aquifer:	BEDROCK		
Well depth:	600.20	Hole depth:	Not Reported
Source of depth data:	owner		
Project number:	Not Reported		
Real time data flag:	0	Daily flow data begin date:	0000-00-00
Daily flow data end date:	0000-00-00	Daily flow data count:	0
Peak flow data begin date:	0000-00-00	Peak flow data end date:	0000-00-00
Peak flow data count:	0	Water quality data begin date:	0000-00-00
Water quality data end date:	0000-00-00	Water quality data count:	0
Ground water data begin date:	2002-10-09	Ground water data end date:	2005-02-09
Ground water data count:	10		

Ground-water levels, Number of Measurements: 10

Date	Feet below Surface	Feet to Sealevel	Date	Feet below Surface	Feet to Sealevel
2005-02-09		1.21			
Note: Water level was affected by tide stage.					
2004-11-10		0.76			
Note: Water level was affected by tide stage.					
2004-10-04		1.73	2004-07-26		0.83
2004-04-19		3.36	2004-02-18		1.07
2003-09-15		1.71			
Note: Water level was affected by tide stage.					
2003-08-27		4.49			
Note: Water level was affected by tide stage.					
2003-01-09		4.73	2002-10-09		5.72

S81
SW
1/2 - 1 Mile
Lower

FRDS PWS **NY0001616**

PWS ID: NY0001616
Date Initiated: Not Reported Date Deactivated: Not Reported
PWS Name: CAMP NORTHWOOD
RD #1, NORTHWOOD ROAD
REMSEN, NY 13438

Addressee / Facility: System Owner/Responsible Party
FELT GORDON W
CAMP NORTHWOOD INC.
10 W 66TH STREET
NEW YORK, NY 10023

Facility Latitude: 40 42 51 Facility Longitude: 074 00 23
City Served: RUSSIA (T)
Treatment Class Not Reported Population: Not Reported

Violations information not reported.

S82
SW
1/2 - 1 Mile
Lower

FED USGS **USGS2137348**

Agency cd:	USGS	Site no:	404250074002201
Site name:	NY 10		
Latitude:	404250	EDR Site id:	USGS2137348
Longitude:	0740022	Dec lat:	40.71399129
Dec lon:	-74.00569512	Coor meth:	M
Coor accr:	R	Latlong datum:	NAD27
Dec latlong datum:	NAD83	District:	36
State:	36	County:	061
Country:	US	Land net:	Not Reported
Location map:	JERSEY CITY S-24-2	Map scale:	Not Reported
Altitude:	35		
Altitude method:	Interpolated from topographic map		
Altitude accuracy:	10		
Altitude datum:	National Geodetic Vertical Datum of 1929		
Hydrologic:	Not Reported		
Topographic:	Not Reported		
Site type:	Ground-water other than Spring	Date construction:	Not Reported
Date inventoried:	Not Reported	Mean greenwich time offset:	EST

Local standard time flag:	N		
Type of ground water site:	Single well, other than collector or Ranney type		
Aquifer Type:	Not Reported		
Aquifer:	PLEISTOCENE SERIES		
Well depth:	52	Hole depth:	Not Reported
Source of depth data:	other reported		
Project number:	Not Reported		
Real time data flag:	Not Reported	Daily flow data begin date:	Not Reported
Daily flow data end date:	Not Reported	Daily flow data count:	Not Reported
Peak flow data begin date:	Not Reported	Peak flow data end date:	Not Reported
Peak flow data count:	Not Reported	Water quality data begin date:	Not Reported
Water quality data end date:	Not Reported	Water quality data count:	Not Reported
Ground water data begin date:	Not Reported	Ground water data end date:	Not Reported
Ground water data count:	Not Reported		

Ground-water levels, Number of Measurements: 0

T83
South
1/2 - 1 Mile
Lower

FED USGS **USGS2118128**

Agency cd:	USGS	Site no:	404242073593701
Site name:	NY 188		
Latitude:	404242.32	EDR Site id:	USGS2118128
Longitude:	0735937.09	Dec lat:	40.71185803
Dec lon:	-73.99321977	Coor meth:	U
Coor accr:	H	Latlong datum:	NAD27
Dec latlong datum:	NAD83	District:	36
State:	36	County:	061
Country:	US	Land net:	Not Reported
Location map:	Not Reported	Map scale:	Not Reported
Altitude:	28.34		
Altitude method:	Level or other surveying method		
Altitude accuracy:	0.1		
Altitude datum:	National Geodetic Vertical Datum of 1929		
Hydrologic:	Not Reported		
Topographic:	Not Reported		
Site type:	Ground-water other than Spring	Date construction:	Not Reported
Date inventoried:	Not Reported	Mean greenwich time offset:	EST
Local standard time flag:	N		
Type of ground water site:	Single well, other than collector or Ranney type		
Aquifer Type:	Not Reported		
Aquifer:	BEDROCK		
Well depth:	679.09	Hole depth:	Not Reported
Source of depth data:	owner		
Project number:	Not Reported		
Real time data flag:	0	Daily flow data begin date:	0000-00-00
Daily flow data end date:	0000-00-00	Daily flow data count:	0
Peak flow data begin date:	0000-00-00	Peak flow data end date:	0000-00-00
Peak flow data count:	0	Water quality data begin date:	0000-00-00
Water quality data end date:	0000-00-00	Water quality data count:	0
Ground water data begin date:	2002-04-03	Ground water data end date:	2005-02-14
Ground water data count:	9		

Ground-water levels, Number of Measurements: 9

Date	Feet below Surface	Feet to Sealevel	Date	Feet below Surface	Feet to Sealevel
2005-02-14		1.42	2004-04-19		4.24
2004-02-18		1.89	2003-08-27		2.13
2003-06-24		2.36	2003-01-08		3.36
2002-10-09		3.61	2002-06-25		3.40
2002-04-03		4.44			

U84
SW
1/2 - 1 Mile
Lower

FED USGS **USGS2137357**

Agency cd:	USGS	Site no:	404301074003802
Site name:	NY 134		
Latitude:	404301	EDR Site id:	USGS2137357
Longitude:	0740038	Dec lat:	40.71704676
Dec lon:	-74.0101397	Coor meth:	M
Coor accr:	R	Latlong datum:	NAD27
Dec latlong datum:	NAD83	District:	36
State:	36	County:	061
Country:	US	Land net:	Not Reported
Location map:	JERSEY CITY S-24-2	Map scale:	Not Reported
Altitude:	15		
Altitude method:	Interpolated from topographic map		
Altitude accuracy:	5		
Altitude datum:	National Geodetic Vertical Datum of 1929		
Hydrologic:	Not Reported		
Topographic:	Not Reported		
Site type:	Ground-water other than Spring	Date construction:	Not Reported
Date inventoried:	Not Reported	Mean greenwich time offset:	EST
Local standard time flag:	N		
Type of ground water site:	Single well, other than collector or Ranney type		
Aquifer Type:	Not Reported		
Aquifer:	SAND		
Well depth:	71	Hole depth:	Not Reported
Source of depth data:	other reported		
Project number:	Not Reported		
Real time data flag:	Not Reported	Daily flow data begin date:	Not Reported
Daily flow data end date:	Not Reported	Daily flow data count:	Not Reported
Peak flow data begin date:	Not Reported	Peak flow data end date:	Not Reported
Peak flow data count:	Not Reported	Water quality data begin date:	Not Reported
Water quality data end date:	Not Reported	Water quality data count:	Not Reported
Ground water data begin date:	Not Reported	Ground water data end date:	Not Reported
Ground water data count:	Not Reported		

Ground-water levels, Number of Measurements: 0

U85
SW
1/2 - 1 Mile
Lower

FED USGS **USGS2137356**

Agency cd:	USGS	Site no:	404301074003801
Site name:	NY 133		
Latitude:	404301	EDR Site id:	USGS2137356
Longitude:	0740038	Dec lat:	40.71704676
Dec lon:	-74.0101397	Coor meth:	M
Coor accr:	R	Latlong datum:	NAD27
Dec latlong datum:	NAD83	District:	36
State:	36	County:	061
Country:	US	Land net:	Not Reported
Location map:	JERSEY CITY S-24-2	Map scale:	Not Reported
Altitude:	15		
Altitude method:	Interpolated from topographic map		
Altitude accuracy:	5		
Altitude datum:	National Geodetic Vertical Datum of 1929		
Hydrologic:	Not Reported		
Topographic:	Not Reported		
Site type:	Ground-water other than Spring	Date construction:	Not Reported
Date inventoried:	Not Reported	Mean greenwich time offset:	EST
Local standard time flag:	N		
Type of ground water site:	Single well, other than collector or Ranney type		
Aquifer Type:	Not Reported		
Aquifer:	SAND		
Well depth:	78	Hole depth:	92
Source of depth data:	driller		
Project number:	Not Reported		
Real time data flag:	Not Reported	Daily flow data begin date:	Not Reported
Daily flow data end date:	Not Reported	Daily flow data count:	Not Reported
Peak flow data begin date:	Not Reported	Peak flow data end date:	Not Reported
Peak flow data count:	Not Reported	Water quality data begin date:	Not Reported
Water quality data end date:	Not Reported	Water quality data count:	Not Reported
Ground water data begin date:	Not Reported	Ground water data end date:	Not Reported
Ground water data count:	Not Reported		

Ground-water levels, Number of Measurements: 0

U86
SW
1/2 - 1 Mile
Lower

FED USGS **USGS2137358**

Agency cd:	USGS	Site no:	404301074003803
Site name:	NY 135		
Latitude:	404301	EDR Site id:	USGS2137358
Longitude:	0740038	Dec lat:	40.71704676
Dec lon:	-74.0101397	Coor meth:	M
Coor accr:	R	Latlong datum:	NAD27
Dec latlong datum:	NAD83	District:	36
State:	36	County:	061
Country:	US	Land net:	Not Reported
Location map:	JERSEY CITY S-24-2	Map scale:	Not Reported
Altitude:	15		
Altitude method:	Interpolated from topographic map		
Altitude accuracy:	5		
Altitude datum:	National Geodetic Vertical Datum of 1929		
Hydrologic:	Not Reported		
Topographic:	Not Reported		
Site type:	Ground-water other than Spring	Date construction:	Not Reported
Date inventoried:	Not Reported	Mean greenwich time offset:	EST

Local standard time flag:	N		
Type of ground water site:	Single well, other than collector or Ranney type		
Aquifer Type:	Not Reported		
Aquifer:	SAND		
Well depth:	31	Hole depth:	Not Reported
Source of depth data:	other reported		
Project number:	Not Reported		
Real time data flag:	Not Reported	Daily flow data begin date:	Not Reported
Daily flow data end date:	Not Reported	Daily flow data count:	Not Reported
Peak flow data begin date:	Not Reported	Peak flow data end date:	Not Reported
Peak flow data count:	Not Reported	Water quality data begin date:	Not Reported
Water quality data end date:	Not Reported	Water quality data count:	Not Reported
Ground water data begin date:	Not Reported	Ground water data end date:	Not Reported
Ground water data count:	Not Reported		

Ground-water levels, Number of Measurements: 0

T87
South
1/2 - 1 Mile
Lower

FED USGS **USGS2118129**

Agency cd:	USGS	Site no:	404242073593702
Site name:	NY 194		
Latitude:	404242	EDR Site id:	USGS2118129
Longitude:	0735937	Dec lat:	40.71176914
Dec lon:	-73.99319476	Coor meth:	U
Coor accr:	M	Latlong datum:	NAD27
Dec latlong datum:	NAD83	District:	36
State:	36	County:	061
Country:	US	Land net:	Not Reported
Location map:	Not Reported	Map scale:	Not Reported
Altitude:	28.57		
Altitude method:	Level or other surveying method		
Altitude accuracy:	0.1		
Altitude datum:	National Geodetic Vertical Datum of 1929		
Hydrologic:	Not Reported		
Topographic:	Not Reported		
Site type:	Ground-water other than Spring	Date construction:	Not Reported
Date inventoried:	Not Reported	Mean greenwich time offset:	EST
Local standard time flag:	N		
Type of ground water site:	Single well, other than collector or Ranney type		
Aquifer Type:	Not Reported		
Aquifer:	BEDROCK		
Well depth:	214.22	Hole depth:	Not Reported
Source of depth data:	owner		
Project number:	Not Reported		
Real time data flag:	0	Daily flow data begin date:	0000-00-00
Daily flow data end date:	0000-00-00	Daily flow data count:	0
Peak flow data begin date:	0000-00-00	Peak flow data end date:	0000-00-00
Peak flow data count:	0	Water quality data begin date:	0000-00-00
Water quality data end date:	0000-00-00	Water quality data count:	0
Ground water data begin date:	2002-04-03	Ground water data end date:	2004-11-29
Ground water data count:	10		

Ground-water levels, Number of Measurements: 10

Date	Feet below Surface	Feet to Sealevel	Date	Feet below Surface	Feet to Sealevel
2004-11-29		1.33	2004-10-19		2.29
2004-08-25		2.04	2004-02-18		1.81
2003-09-15		2.54			
Note: Water level was affected by tide stage.					
2003-08-27		2.37	2003-06-24		2.16
2002-10-09		2.41	2002-06-25		1.78
2002-04-03		1.96			

T88
South
1/2 - 1 Mile
Lower

FED USGS **USGS2118333**

Agency cd:	USGS	Site no:	404241073593701
Site name:	NY 173		
Latitude:	404241.90	EDR Site id:	USGS2118333
Longitude:	0735937.64	Dec lat:	40.71174136
Dec lon:	-73.99337255	Coor meth:	U
Coor accr:	H	Latlong datum:	NAD27
Dec latlong datum:	NAD83	District:	36
State:	36	County:	061
Country:	US	Land net:	Not Reported
Location map:	Not Reported	Map scale:	Not Reported
Altitude:	27.39		
Altitude method:	Level or other surveying method		
Altitude accuracy:	.01		
Altitude datum:	National Geodetic Vertical Datum of 1929		
Hydrologic:	Not Reported		
Topographic:	Not Reported		
Site type:	Ground-water other than Spring	Date construction:	Not Reported
Date inventoried:	Not Reported	Mean greenwich time offset:	EST
Local standard time flag:	N		
Type of ground water site:	Single well, other than collector or Ranney type		
Aquifer Type:	Not Reported		
Aquifer:	BEDROCK		
Well depth:	677	Hole depth:	Not Reported
Source of depth data:	owner		
Project number:	Not Reported		
Real time data flag:	0	Daily flow data begin date:	0000-00-00
Daily flow data end date:	0000-00-00	Daily flow data count:	0
Peak flow data begin date:	0000-00-00	Peak flow data end date:	0000-00-00
Peak flow data count:	0	Water quality data begin date:	0000-00-00
Water quality data end date:	0000-00-00	Water quality data count:	0
Ground water data begin date:	2002-01-09	Ground water data end date:	2004-11-29
Ground water data count:	14		

Ground-water levels, Number of Measurements: 14

Date	Feet below Surface	Feet to Sealevel	Date	Feet below Surface	Feet to Sealevel
2004-11-29		0.68	2004-11-10		0.35
2004-08-25		0.78	2004-07-26		0.99
2004-04-19		1.06	2004-02-18		0.67
2003-09-15		1.18			
Note: Water level was affected by tide stage.					

Ground-water levels, continued.

Date	Feet below Surface	Feet to Sealevel	Date	Feet below Surface	Feet to Sealevel
2003-08-27		0.87	2003-06-24		1.07
2003-01-08		3.22	2002-10-09		3.34
2002-06-25		2.58	2002-04-03		2.92
2002-01-09		9.39			

T89
South
1/2 - 1 Mile
Lower

FED USGS **USGS2118334**

Agency cd:	USGS	Site no:	404241073593702
Site name:	NY 181		
Latitude:	404241.45	EDR Site id:	USGS2118334
Longitude:	0735937.14	Dec lat:	40.71161637
Dec lon:	-73.99323365	Coor meth:	U
Coor accr:	H	Latlong datum:	NAD27
Dec latlong datum:	NAD83	District:	36
State:	36	County:	061
Country:	US	Land net:	Not Reported
Location map:	Not Reported	Map scale:	Not Reported
Altitude:	26.44		
Altitude method:	Level or other surveying method		
Altitude accuracy:	0.1		
Altitude datum:	National Geodetic Vertical Datum of 1929		
Hydrologic:	Not Reported		
Topographic:	Not Reported		
Site type:	Ground-water other than Spring	Date construction:	Not Reported
Date inventoried:	Not Reported	Mean greenwich time offset:	EST
Local standard time flag:	N		
Type of ground water site:	Single well, other than collector or Ranney type		
Aquifer Type:	Not Reported		
Aquifer:	BEDROCK		
Well depth:	673.60	Hole depth:	Not Reported
Source of depth data:	owner		
Project number:	Not Reported		
Real time data flag:	0	Daily flow data begin date:	0000-00-00
Daily flow data end date:	0000-00-00	Daily flow data count:	0
Peak flow data begin date:	0000-00-00	Peak flow data end date:	0000-00-00
Peak flow data count:	0	Water quality data begin date:	0000-00-00
Water quality data end date:	0000-00-00	Water quality data count:	0
Ground water data begin date:	2002-04-03	Ground water data end date:	2004-11-29
Ground water data count:	14		

Ground-water levels, Number of Measurements: 14

Date	Feet below Surface	Feet to Sealevel	Date	Feet below Surface	Feet to Sealevel
2004-11-29		1.27	2004-11-10		0.81
2004-10-19		1.79	2004-08-25		1.27
2004-07-26		1.35	2004-04-19		1.82
2004-02-18		0.74			
2003-09-15		0.80			
Note: Water level was affected by tide stage.					
2003-08-27		0.92	2003-06-24		0.92
2003-01-08		2.84	2002-10-09		3.15

Ground-water levels, continued.

Date	Feet below Surface	Feet to Sealevel	Date	Feet below Surface	Feet to Sealevel
2002-06-25		1.88	2002-04-03		3.16

90
SSE **FED USGS** **USGS2118323**
1/2 - 1 Mile
Lower

Agency cd:	USGS	Site no:	404240073592501
Site name:	NY 190		
Latitude:	404240.19	EDR Site id:	USGS2118323
Longitude:	0735925.99	Dec lat:	40.71126638
Dec lon:	-73.99013634	Coor meth:	U
Coor accr:	H	Latlong datum:	NAD27
Dec latlong datum:	NAD83	District:	36
State:	36	County:	061
Country:	US	Land net:	Not Reported
Location map:	Not Reported	Map scale:	Not Reported
Altitude:	12.99		
Altitude method:	Unknown		
Altitude accuracy:	0.1		
Altitude datum:	National Geodetic Vertical Datum of 1929		
Hydrologic:	Not Reported		
Topographic:	Not Reported		
Site type:	Ground-water other than Spring	Date construction:	Not Reported
Date inventoried:	Not Reported	Mean greenwich time offset:	EST
Local standard time flag:	N		
Type of ground water site:	Single well, other than collector or Ranney type		
Aquifer Type:	Not Reported		
Aquifer:	BEDROCK		
Well depth:	600.00	Hole depth:	Not Reported
Source of depth data:	owner		
Project number:	Not Reported		
Real time data flag:	0	Daily flow data begin date:	0000-00-00
Daily flow data end date:	0000-00-00	Daily flow data count:	0
Peak flow data begin date:	0000-00-00	Peak flow data end date:	0000-00-00
Peak flow data count:	0	Water quality data begin date:	0000-00-00
Water quality data end date:	0000-00-00	Water quality data count:	0
Ground water data begin date:	2002-10-09	Ground water data end date:	2005-02-09
Ground water data count:	11		

Ground-water levels, Number of Measurements: 11

Date	Feet below Surface	Feet to Sealevel	Date	Feet below Surface	Feet to Sealevel
2005-02-09		2.06	2004-11-10		1.54
2004-07-26		1.39	2004-04-19		1.71
2004-02-18		1.13			
2003-10-01		2.56			
Note: Water level was affected by tide stage.					
2003-09-15		2.56			
Note: Water level was affected by tide stage.					
2003-08-27		1.16			
Note: Water level was affected by tide stage.					
2003-06-24		1.43			
Note: Water level was affected by tide stage.					

Ground-water levels, continued.

Date	Feet below Surface	Feet to Sealevel
2003-01-09		4.55
2002-10-09		5.53

GEOCHECK® - PHYSICAL SETTING SOURCE MAP FINDINGS

Map ID
Direction
Distance

Database EDR ID Number

1
SSE **OIL_GAS** **NYOG70000000079**
0 - 1/8 Mile

Api wellno:	31061210620000	Cnty:	New York
Hole:	21062	Sidetrck:	0
Completion:	0		
Well nm:	Mulberry St. - A		
Coname:	New York City Dept. of Environmental Protection		
Opno:	2127		
Dt approv:	12/31/2003	Dt spud:	01/26/2004
Dt comp:	02/10/2004	Well typ:	Stratigraphic
Dtd:	0		
Wl status:	Plugged and Abandoned	Town:	Manhattan
Field:	Not Applicable	Prodform:	Not Applicable
Xloc:	-73.99553		
Yloc:	40.72327		
Confid:	Released		
Wellst:	Other Well Plugged		
Quad:	Brooklyn	Quadsec:	Not Reported
Deepestfor:	Manhattan Schist	Elevation:	40
Dt mod:	04/24/2006	Site id:	NYOG70000000079

A3
SE **OIL_GAS** **NYOG70000000078**
1/8 - 1/4 Mile

Api wellno:	31061237300001	Cnty:	New York
Hole:	23730	Sidetrck:	0
Completion:	1		
Well nm:	Geothermal 3		
Coname:	250 Bowery Project, LLC		
Opno:	2350		
Dt approv:	05/07/2008	Dt spud:	07/22/2008
Dt comp:	10/15/2008	Well typ:	Not Listed
Dtd:	0		
Wl status:	Cancelled	Town:	Manhattan
Field:	Not Applicable	Prodform:	Not Applicable
Xloc:	-73.9937		
Yloc:	40.7232		
Confid:	Not Reported		
Wellst:	Other Well		
Quad:	Brooklyn	Quadsec:	A
Deepestfor:	Not Applicable	Elevation:	42
Dt mod:	07/23/2008	Site id:	NYOG70000000078

A2
SE **OIL_GAS** **NYOG70000000077**
1/8 - 1/4 Mile

Api wellno:	31061237300000	Cnty:	New York
Hole:	23730	Sidetrck:	0
Completion:	0		
Well nm:	Geothermal 3		
Coname:	250 Bowery Project, LLC		
Opno:	2350		
Dt approv:	08/20/2007	Dt spud:	05/30/2007
Dt comp:	06/14/2007	Well typ:	Confidential
Dtd:	0		
Wl status:	Confidential	Town:	Manhattan
Field:	Confidential	Prodform:	Confidential
Xloc:	-73.9937		
Yloc:	40.7232		
Confid:	We have confidential information for 6 months.		
Wellst:	CON		
Quad:	Brooklyn	Quadsec:	A
Deepestfor:	Confidential	Elevation:	42
Dt mod:	04/24/2008	Site id:	NYOG70000000077

A4
SE **OIL_GAS** **NYOG70000000073**
1/8 - 1/4 Mile

Api wellno:	31061237280000	Cnty:	New York
Hole:	23728	Sidetrck:	0
Completion:	0		
Well nm:	Geothermal 1		
Coname:	250 Bowery Project, LLC		
Opno:	2350		
Dt approv:	08/20/2007	Dt spud:	05/30/2007
Dt comp:	06/14/2007	Well typ:	Confidential
Dtd:	0		
Wl status:	Confidential	Town:	Manhattan
Field:	Confidential	Prodform:	Confidential
Xloc:	-73.99394		
Yloc:	40.72301		
Confid:	We have confidential information for 6 months.		
Wellst:	CON		
Quad:	Brooklyn	Quadsec:	A
Deepestfor:	Confidential	Elevation:	42
Dt mod:	04/24/2008	Site id:	NYOG70000000073

A5
SE **OIL_GAS** **NYOG70000000074**
1/8 - 1/4 Mile

Api wellno:	31061237280001	Cnty:	New York
Hole:	23728	Sidetrck:	0
Completion:	1		
Well nm:	Geothermal 1		
Coname:	250 Bowery Project, LLC		
Opno:	2350		
Dt approv:	05/07/2008	Dt spud:	07/22/2008
Dt comp:	10/15/2008	Well typ:	Not Listed
Dtd:	0		
Wl status:	Cancelled	Town:	Manhattan
Field:	Not Applicable	Prodform:	Not Applicable

Xloc:	-73.99394		
Yloc:	40.72301		
Confid:	Not Reported		
Wellst:	Other Well		
Quad:	Brooklyn	Quadsec:	A
Deepestfor:	Not Applicable	Elevation:	42
Dt mod:	07/23/2008	Site id:	NYOG70000000074

A6
SE **OIL_GAS** **NYOG70000000075**
1/8 - 1/4 Mile

Api wellno:	31061237310000	Cnty:	New York
Hole:	23731	Sidetrck:	0
Completion:	0		
Well nm:	Geothermal 4		
Coname:	250 Bowery Project, LLC		
Opno:	2350		
Dt approv:	08/20/2007	Dt spud:	05/30/2007
Dt comp:	06/14/2007	Well typ:	Confidential
Dtd:	0		
Wl status:	Confidential	Town:	Manhattan
Field:	Confidential	Prodform:	Confidential
Xloc:	-73.99363		
Yloc:	40.72308		
Confid:	We have confidential information for 6 months.		
Wellst:	CON		
Quad:	Brooklyn	Quadsec:	A
Deepestfor:	Confidential	Elevation:	42
Dt mod:	04/24/2008	Site id:	NYOG70000000075

A7
SE **OIL_GAS** **NYOG70000000076**
1/8 - 1/4 Mile

Api wellno:	31061237310001	Cnty:	New York
Hole:	23731	Sidetrck:	0
Completion:	1		
Well nm:	Geothermal 4		
Coname:	250 Bowery Project, LLC		
Opno:	2350		
Dt approv:	05/07/2008	Dt spud:	07/22/2008
Dt comp:	10/15/2008	Well typ:	Not Listed
Dtd:	0		
Wl status:	Cancelled	Town:	Manhattan
Field:	Not Applicable	Prodform:	Not Applicable
Xloc:	-73.99363		
Yloc:	40.72308		
Confid:	Not Reported		
Wellst:	Other Well		
Quad:	Brooklyn	Quadsec:	A
Deepestfor:	Not Applicable	Elevation:	42
Dt mod:	07/23/2008	Site id:	NYOG70000000076

Map ID
Direction
Distance

Database EDR ID Number

8
ENE **OIL_GAS** **NYOG70000000088**
1/8 - 1/4 Mile

Api wellno:	31061210900000	Cnty:	New York
Hole:	21090	Sidetrck:	0
Completion:	0		
Well nm:	Bond St - A		
Coname:	New York City Dept. of Environmental Protection		
Opno:	2127		
Dt approv:	01/29/2007	Dt spud:	10/18/2002
Dt comp:	11/13/2002	Well typ:	Stratigraphic
Dtd:	604		
Wl status:	Plugged and Abandoned	Town:	Manhattan
Field:	Not Applicable	Prodform:	Not Applicable
Xloc:	-73.99312		
Yloc:	40.72623		
Confid:	Released		
Wellst:	Other Well Plugged		
Quad:	Not Reported	Quadsec:	Not Reported
Deepestfor:	Not Applicable	Elevation:	Not Reported
Dt mod:	01/24/2007	Site id:	NYOG70000000088

9
SSW **OIL_GAS** **NYOG70000000070**
1/8 - 1/4 Mile

Api wellno:	31061210600000	Cnty:	New York
Hole:	21060	Sidetrck:	0
Completion:	0		
Well nm:	Crosby St. - A		
Coname:	New York City Dept. of Environmental Protection		
Opno:	2127		
Dt approv:	12/10/2003	Dt spud:	01/26/2004
Dt comp:	02/06/2004	Well typ:	Stratigraphic
Dtd:	578		
Wl status:	Plugged and Abandoned	Town:	Manhattan
Field:	Not Applicable	Prodform:	Not Applicable
Xloc:	-73.99776		
Yloc:	40.72256		
Confid:	Released		
Wellst:	Other Well Plugged		
Quad:	Brooklyn	Quadsec:	Not Reported
Deepestfor:	Manhattan Schist	Elevation:	35
Dt mod:	04/24/2006	Site id:	NYOG70000000070

A10
SE **OIL_GAS** **NYOG70000000071**
1/8 - 1/4 Mile

Api wellno:	31061237290000	Cnty:	New York
Hole:	23729	Sidetrck:	0
Completion:	0		
Well nm:	Geothermal 2		
Coname:	250 Bowery Project, LLC		
Opno:	2350		
Dt approv:	08/20/2007	Dt spud:	05/30/2007
Dt comp:	06/14/2007	Well typ:	Confidential
Dtd:	0		
Wl status:	Confidential	Town:	Manhattan
Field:	Confidential	Prodform:	Confidential
Xloc:	-73.99365		
Yloc:	40.72294		
Confid:	We have confidential information for 6 months.		
Wellst:	CON		
Quad:	Brooklyn	Quadsec:	A
Deepestfor:	Confidential	Elevation:	42
Dt mod:	04/24/2008	Site id:	NYOG70000000071

A11
SE **OIL_GAS** **NYOG70000000072**
1/8 - 1/4 Mile

Api wellno:	31061237290001	Cnty:	New York
Hole:	23729	Sidetrck:	0
Completion:	1		
Well nm:	Geothermal 2		
Coname:	250 Bowery Project, LLC		
Opno:	2350		
Dt approv:	05/07/2008	Dt spud:	07/22/2008
Dt comp:	10/15/2008	Well typ:	Not Listed
Dtd:	0		
Wl status:	Cancelled	Town:	Manhattan
Field:	Not Applicable	Prodform:	Not Applicable
Xloc:	-73.99365		
Yloc:	40.72294		
Confid:	Not Reported		
Wellst:	Other Well		
Quad:	Brooklyn	Quadsec:	A
Deepestfor:	Not Applicable	Elevation:	42
Dt mod:	07/23/2008	Site id:	NYOG70000000072

12
NNE **OIL_GAS** **NYOG70000000092**
1/4 - 1/2 Mile

Api wellno:	31061236050000	Cnty:	New York
Hole:	23605	Sidetrck:	0
Completion:	0		
Well nm:	Prince St. - A		
Coname:	U.S. Geological Survey		
Opno:	2370		
Dt approv:	01/28/2005	Dt spud:	03/21/2001
Dt comp:	04/10/2001	Well typ:	Stratigraphic
Dtd:	665		
Wl status:	Active	Town:	Manhattan
Field:	Not Applicable	Prodform:	Not Applicable

Xloc:	-73.99397		
Yloc:	40.72871		
Confid:	Released		
Wellst:	Other Well		
Quad:	Brooklyn	Quadsec:	A
Deepestfor:	None Specified	Elevation:	0
Dt mod:	06/26/2009	Site id:	NYOG70000000092

B13
NNW
1/4 - 1/2 Mile

OIL_GAS **NYOG70000000091**

Api wellno:	31061210410000	Cnty:	New York
Hole:	21041	Sidetrck:	0
Completion:	0		
Well nm:	534 LaGuardia Place AIA 2		
Coname:	Amer. Institute of Architects NY Chapter		
Opno:	2154		
Dt approv:	04/09/2003	Dt spud:	05/05/2003
Dt comp:	05/05/2003	Well typ:	Geothermal
Dtd:	1250		
Wl status:	Active	Town:	Manhattan
Field:	Not Applicable	Prodform:	Not Applicable
Xloc:	-73.99843		
Yloc:	40.72866		
Confid:	Released		
Wellst:	Other Well		
Quad:	Brooklyn	Quadsec:	A
Deepestfor:	Not Applicable	Elevation:	36
Dt mod:	07/08/2009	Site id:	NYOG70000000091

B14
NNW
1/4 - 1/2 Mile

OIL_GAS **NYOG70000000094**

Api wellno:	31061210400000	Cnty:	New York
Hole:	21040	Sidetrck:	0
Completion:	0		
Well nm:	534 LaGuardia Place AIA 1		
Coname:	Amer. Institute of Architects NY Chapter		
Opno:	2154		
Dt approv:	04/08/2003	Dt spud:	04/23/2003
Dt comp:	05/16/2003	Well typ:	Geothermal
Dtd:	1250		
Wl status:	Active	Town:	Manhattan
Field:	Not Applicable	Prodform:	Not Applicable
Xloc:	-73.99833		
Yloc:	40.72879		
Confid:	Released		
Wellst:	Other Well		
Quad:	Brooklyn	Quadsec:	A
Deepestfor:	Not Applicable	Elevation:	36
Dt mod:	07/08/2009	Site id:	NYOG70000000094

Map ID
Direction
Distance

Database EDR ID Number

C15
NE
1/4 - 1/2 Mile

OIL_GAS **NYOG70000000089**

Api wellno:	31061210670000	Cnty:	New York
Hole:	21067	Sidetrck:	0
Completion:	0		
Well nm:	31 B-2		
Coname:	New York City Dept. of Environmental Protection		
Opno:	2127		
Dt approv:	12/31/2003	Dt spud:	01/26/2004
Dt comp:	02/10/2004	Well typ:	Stratigraphic
Dtd:	0		
Wl status:	Cancelled	Town:	Manhattan
Field:	Not Applicable	Prodform:	Not Applicable
Xloc:	-73.99156		
Yloc:	40.72737		
Confid:	Released		
Wellst:	Storage Well		
Quad:	Brooklyn	Quadsec:	Not Reported
Deepestfor:	Manhattan Schist	Elevation:	42
Dt mod:	12/11/2006	Site id:	NYOG70000000089

C16
NE
1/4 - 1/2 Mile

OIL_GAS **NYOG70000000090**

Api wellno:	31061210890000	Cnty:	New York
Hole:	21089	Sidetrck:	0
Completion:	0		
Well nm:	31 B-1		
Coname:	New York City Dept. of Environmental Protection		
Opno:	2127		
Dt approv:	07/23/2004	Dt spud:	02/27/2001
Dt comp:	01/31/2002	Well typ:	Stratigraphic
Dtd:	0		
Wl status:	Plugged and Abandoned	Town:	Manhattan
Field:	Not Applicable	Prodform:	Not Applicable
Xloc:	-73.99156		
Yloc:	40.72737		
Confid:	Released		
Wellst:	Other Well Plugged		
Quad:	Jersey City	Quadsec:	C
Deepestfor:	Not Applicable	Elevation:	0
Dt mod:	04/26/2006	Site id:	NYOG70000000090

D17
South
1/4 - 1/2 Mile

OIL_GAS **NYOG70000000064**

Api wellno:	31061236180000	Cnty:	New York
Hole:	23618	Sidetrck:	0
Completion:	0		
Well nm:	Elizabeth St. - A		
Coname:	U.S. Geological Survey		
Opno:	2370		
Dt approv:	03/21/2005	Dt spud:	06/20/2002
Dt comp:	07/26/2002	Well typ:	Stratigraphic
Dtd:	600		
Wl status:	Active	Town:	Manhattan
Field:	Not Applicable	Prodform:	Not Applicable
Xloc:	-73.99512		
Yloc:	40.71996		
Confid:	Released		
Wellst:	Other Well		
Quad:	Brooklyn	Quadsec:	A
Deepestfor:	Manhattan Schist	Elevation:	0
Dt mod:	06/26/2009	Site id:	NYOG70000000064

D18
SSE **OIL_GAS** **NYOG70000000063**
1/4 - 1/2 Mile

Api wellno:	31061236150000	Cnty:	New York
Hole:	23615	Sidetrck:	0
Completion:	0		
Well nm:	Broome - 2		
Coname:	New York City Dept. of Environmental Protection		
Opno:	2127		
Dt approv:	03/21/2005	Dt spud:	03/06/2001
Dt comp:	04/05/2001	Well typ:	Stratigraphic
Dtd:	665		
Wl status:	Plugged and Abandoned	Town:	Manhattan
Field:	Not Applicable	Prodform:	Inwood Marble
Xloc:	-73.99471		
Yloc:	40.71973		
Confid:	Released		
Wellst:	Other Well Plugged		
Quad:	Brooklyn	Quadsec:	A
Deepestfor:	Manhattan Schist	Elevation:	39
Dt mod:	10/30/2007	Site id:	NYOG70000000063

E19
SSW **OIL_GAS** **NYOG70000000066**
1/4 - 1/2 Mile

Api wellno:	31061210510000	Cnty:	New York
Hole:	21051	Sidetrck:	0
Completion:	0		
Well nm:	Grand St. - B		
Coname:	New York City Dept. of Environmental Protection		
Opno:	2127		
Dt approv:	09/18/2003	Dt spud:	10/06/2003
Dt comp:	10/17/2003	Well typ:	Stratigraphic
Dtd:	0		
Wl status:	Plugged and Abandoned	Town:	Manhattan
Field:	Not Applicable	Prodform:	Not Applicable

Xloc:	-73.99919		
Yloc:	40.72017		
Confid:	Released		
Wellst:	Other Well Plugged		
Quad:	Brooklyn	Quadsec:	Not Reported
Deepestfor:	Not Applicable	Elevation:	25.2
Dt mod:	04/20/2006	Site id:	NYOG70000000066

E20
SSW **OIL_GAS** **NYOG70000000065**
1/4 - 1/2 Mile

Api wellno:	31061210570000	Cnty:	New York
Hole:	21057	Sidetrck:	0
Completion:	0		
Well nm:	Grand St. - C		
Coname:	New York City Dept. of Environmental Protection		
Opno:	2127		
Dt approv:	12/10/2003	Dt spud:	01/19/2004
Dt comp:	02/20/2004	Well typ:	Stratigraphic
Dtd:	0		
Wl status:	Expired Permit	Town:	Manhattan
Field:	Not Applicable	Prodform:	Not Applicable
Xloc:	-73.99926		
Yloc:	40.72008		
Confid:	Released		
Wellst:	Other Well		
Quad:	Brooklyn	Quadsec:	Not Reported
Deepestfor:	Manhattan Schist	Elevation:	25.2
Dt mod:	10/26/2005	Site id:	NYOG70000000065

21
ESE **OIL_GAS** **NYOG70000000080**
1/4 - 1/2 Mile

Api wellno:	31061210470000	Cnty:	New York
Hole:	21047	Sidetrck:	0
Completion:	0		
Well nm:	SCA-1		
Coname:	A&F Commercial Builders, LLC		
Opno:	2169		
Dt approv:	08/28/2003	Dt spud:	09/07/2003
Dt comp:	09/29/2003	Well typ:	Geothermal
Dtd:	350		
Wl status:	Plugged and Abandoned	Town:	Manhattan
Field:	Not Applicable	Prodform:	Not Applicable
Xloc:	-73.98906		
Yloc:	40.72329		
Confid:	Released		
Wellst:	Other Well Plugged		
Quad:	Brooklyn	Quadsec:	A
Deepestfor:	Not Applicable	Elevation:	35.5
Dt mod:	04/11/2006	Site id:	NYOG70000000080

Map ID
Direction
Distance

Database EDR ID Number

22
South
1/4 - 1/2 Mile

OIL_GAS **NYOG70000000062**

Api wellno:	31061236190000	Cnty:	New York
Hole:	23619	Sidetrck:	0
Completion:	0		
Well nm:	Grand St. - A		
Coname:	U.S. Geological Survey		
Opno:	2370		
Dt approv:	03/21/2005	Dt spud:	06/27/2002
Dt comp:	07/26/2002	Well typ:	Stratigraphic
Dtd:	600		
Wl status:	Active	Town:	Manhattan
Field:	Not Applicable	Prodform:	Not Applicable
Xloc:	-73.997		
Yloc:	40.71913		
Confid:	Released		
Wellst:	Other Well		
Quad:	Brooklyn	Quadsec:	A
Deepestfor:	Manhattan Schist	Elevation:	0
Dt mod:	06/26/2009	Site id:	NYOG70000000062

F23
SSW
1/4 - 1/2 Mile

OIL_GAS **NYOG70000000059**

Api wellno:	31061210520000	Cnty:	New York
Hole:	21052	Sidetrck:	0
Completion:	0		
Well nm:	Hester St. - A		
Coname:	New York City Dept. of Environmental Protection		
Opno:	2127		
Dt approv:	09/18/2003	Dt spud:	10/01/2003
Dt comp:	10/17/2003	Well typ:	Stratigraphic
Dtd:	548		
Wl status:	Plugged and Abandoned	Town:	Manhattan
Field:	Not Applicable	Prodform:	Manhattan Schist
Xloc:	-73.99913		
Yloc:	40.71827		
Confid:	Released		
Wellst:	Other Well Plugged		
Quad:	Brooklyn	Quadsec:	A
Deepestfor:	Not Applicable	Elevation:	19
Dt mod:	04/20/2006	Site id:	NYOG70000000059

F24
SSW
1/2 - 1 Mile

OIL_GAS **NYOG70000000058**

Api wellno:	31061210420000	Cnty:	New York
Hole:	21042	Sidetrck:	0
Completion:	0		
Well nm:	Baxter St. - A		
Coname:	New York City Dept. of Environmental Protection		
Opno:	2127		
Dt approv:	04/16/2003	Dt spud:	05/16/2003
Dt comp:	06/20/2003	Well typ:	Stratigraphic
Dtd:	529		
Wl status:	Plugged and Abandoned	Town:	Manhattan
Field:	Not Applicable	Prodform:	Manhattan Schist
Xloc:	-73.99907		
Yloc:	40.71774		
Confid:	Released		
Wellst:	Other Well Plugged		
Quad:	Jersey City	Quadsec:	C
Deepestfor:	Manhattan Schist	Elevation:	40
Dt mod:	07/19/2007	Site id:	NYOG70000000058

25
SW **OIL_GAS** **NYOG70000000060**
1/2 - 1 Mile

Api wellno:	31061210630000	Cnty:	New York
Hole:	21063	Sidetrck:	0
Completion:	0		
Well nm:	Walker St. - A		
Coname:	New York City Dept. of Environmental Protection		
Opno:	2127		
Dt approv:	12/31/2003	Dt spud:	01/20/2004
Dt comp:	02/06/2004	Well typ:	Stratigraphic
Dtd:	0		
Wl status:	Expired Permit	Town:	Manhattan
Field:	Not Applicable	Prodform:	Not Applicable
Xloc:	-74.00196		
Yloc:	40.71842		
Confid:	Released		
Wellst:	Other Well		
Quad:	Brooklyn	Quadsec:	Not Reported
Deepestfor:	Manhattan Schist	Elevation:	20
Dt mod:	07/19/2006	Site id:	NYOG70000000060

26
SSE **OIL_GAS** **NYOG70000000055**
1/2 - 1 Mile

Api wellno:	31061210950000	Cnty:	New York
Hole:	21095	Sidetrck:	0
Completion:	0		
Well nm:	Forsyth - A		
Coname:	New York City Dept. of Environmental Protection		
Opno:	2127		
Dt approv:	01/28/2005	Dt spud:	03/11/2002
Dt comp:	04/17/2002	Well typ:	Stratigraphic
Dtd:	601		
Wl status:	Plugged and Abandoned	Town:	Manhattan
Field:	Not Applicable	Prodform:	Not Applicable

Xloc:	-73.99332		
Yloc:	40.71714		
Confid:	Released		
Wellst:	Other Well Plugged		
Quad:	Brooklyn	Quadsec:	A
Deepestfor:	None Specified	Elevation:	40
Dt mod:	04/26/2006	Site id:	NYOG70000000055

G27
WNW **OIL_GAS** **NYOG70000000093**
1/2 - 1 Mile

Api wellno:	31061210780000	Cnty:	New York
Hole:	21078	Sidetrck:	0
Completion:	0		
Well nm:	Houston St. - A		
Coname:	U.S. Geological Survey		
Opno:	2370		
Dt approv:	06/30/2004	Dt spud:	03/06/2002
Dt comp:	04/12/2002	Well typ:	Stratigraphic
Dtd:	664		
Wl status:	Active	Town:	Manhattan
Field:	Not Applicable	Prodform:	Not Applicable
Xloc:	-74.00649		
Yloc:	40.72876		
Confid:	Released		
Wellst:	Other Well		
Quad:	Brooklyn	Quadsec:	A
Deepestfor:	Manhattan Schist	Elevation:	0
Dt mod:	06/26/2009	Site id:	NYOG70000000093

28
West **OIL_GAS** **NYOG70000000085**
1/2 - 1 Mile

Api wellno:	31061237480000	Cnty:	New York
Hole:	23748	Sidetrck:	0
Completion:	0		
Well nm:	Broome - 1		
Coname:	New York City Dept. of Environmental Protection		
Opno:	2127		
Dt approv:	01/29/2007	Dt spud:	08/12/1997
Dt comp:	08/26/1997	Well typ:	Stratigraphic
Dtd:	567		
Wl status:	Plugged and Abandoned	Town:	Manhattan
Field:	Not Applicable	Prodform:	Manhattan Schist
Xloc:	-74.00784		
Yloc:	40.72494		
Confid:	Released		
Wellst:	Other Well Plugged		
Quad:	Jersey City	Quadsec:	C
Deepestfor:	Not Applicable	Elevation:	Not Reported
Dt mod:	07/20/2007	Site id:	NYOG70000000085

Map ID
Direction
Distance

Database EDR ID Number

G29
WNW
1/2 - 1 Mile

OIL_GAS **NYOG70000000095**

Api wellno:	31061210790000	Cnty:	New York
Hole:	21079	Sidetrck:	0
Completion:	0		
Well nm:	Hudson St. - B		
Coname:	New York City Dept. of Environmental Protection		
Opno:	2127		
Dt approv:	08/12/2004	Dt spud:	01/14/2004
Dt comp:	02/06/2004	Well typ:	Stratigraphic
Dtd:	0		
Wl status:	Plugged and Abandoned	Town:	Manhattan
Field:	Not Applicable	Prodform:	Not Applicable
Xloc:	-74.00683		
Yloc:	40.72888		
Confid:	Released		
Wellst:	Other Well Plugged		
Quad:	Newark	Quadsec:	Not Reported
Deepestfor:	Manhattan Schist	Elevation:	Not Reported
Dt mod:	02/14/2006	Site id:	NYOG70000000095

30
NE
1/2 - 1 Mile

OIL_GAS **NYOG70000000096**

Api wellno:	31061237350000	Cnty:	New York
Hole:	23735	Sidetrck:	0
Completion:	0		
Well nm:	E12 St - A		
Coname:	New York City Dept. of Environmental Protection		
Opno:	2127		
Dt approv:	01/29/2007	Dt spud:	09/02/1999
Dt comp:	09/29/1999	Well typ:	Stratigraphic
Dtd:	0		
Wl status:	Plugged and Abandoned	Town:	Manhattan
Field:	Not Applicable	Prodform:	Unknown
Xloc:	-73.98839		
Yloc:	40.73189		
Confid:	Released		
Wellst:	Other Well Plugged		
Quad:	Brooklyn	Quadsec:	A
Deepestfor:	Not Applicable	Elevation:	38
Dt mod:	12/23/2008	Site id:	NYOG70000000096

31
SSW
1/2 - 1 Mile

OIL_GAS **NYOG70000000054**

Api wellno:	31061210430000	Cnty:	New York
Hole:	21043	Sidetrck:	0
Completion:	0		
Well nm:	Franklin St. - A		
Coname:	U.S. Geological Survey		
Opno:	2370		
Dt approv:	04/16/2003	Dt spud:	08/26/2003
Dt comp:	09/11/2003	Well typ:	Stratigraphic
Dtd:	0		
Wl status:	Active	Town:	Manhattan
Field:	Not Applicable	Prodform:	Not Applicable
Xloc:	-74.00235		
Yloc:	40.71709		
Confid:	Released		
Wellst:	Other Well		
Quad:	Jersey City	Quadsec:	C
Deepestfor:	Fordham Gneiss	Elevation:	25
Dt mod:	06/26/2009	Site id:	NYOG70000000054

32
SSE **OIL_GAS** **NYOG70000000049**
1/2 - 1 Mile

Api wellno:	31061210940000	Cnty:	New York
Hole:	21094	Sidetrck:	0
Completion:	0		
Well nm:	Eldridge - 1		
Coname:	New York City Dept. of Environmental Protection		
Opno:	2127		
Dt approv:	01/28/2005	Dt spud:	03/19/2002
Dt comp:	03/21/2005	Well typ:	Stratigraphic
Dtd:	0		
Wl status:	Plugged and Abandoned	Town:	Manhattan
Field:	Not Applicable	Prodform:	Not Applicable
Xloc:	-73.99306		
Yloc:	40.71571		
Confid:	Released		
Wellst:	Other Well Plugged		
Quad:	Brooklyn	Quadsec:	A
Deepestfor:	None Specified	Elevation:	44
Dt mod:	04/26/2006	Site id:	NYOG70000000049

H33
WSW **OIL_GAS** **NYOG70000000069**
1/2 - 1 Mile

Api wellno:	31061237540000	Cnty:	New York
Hole:	23754	Sidetrck:	0
Completion:	0		
Well nm:	Holland - 2		
Coname:	New York City Dept. of Environmental Protection		
Opno:	2127		
Dt approv:	01/29/2007	Dt spud:	07/15/1996
Dt comp:	07/29/1996	Well typ:	Stratigraphic
Dtd:	541		
Wl status:	Plugged and Abandoned	Town:	Manhattan
Field:	Not Applicable	Prodform:	Not Applicable

Xloc:	-74.00808		
Yloc:	40.72171		
Confid:	Released		
Wellst:	Other Well Plugged		
Quad:	Jersey City	Quadsec:	C
Deepestfor:	Not Applicable	Elevation:	Not Reported
Dt mod:	07/20/2007	Site id:	NYOG70000000069

H34
WSW **OIL_GAS** **NYOG70000000068**
1/2 - 1 Mile

Api wellno:	31061237530000	Cnty:	New York
Hole:	23753	Sidetrck:	0
Completion:	0		
Well nm:	Holland - 1		
Coname:	New York City Dept. of Environmental Protection		
Opno:	2127		
Dt approv:	01/29/2007	Dt spud:	06/24/1996
Dt comp:	07/11/1996	Well typ:	Stratigraphic
Dtd:	542		
Wl status:	Plugged and Abandoned	Town:	Manhattan
Field:	Not Applicable	Prodform:	Manhattan Schist
Xloc:	-74.00807		
Yloc:	40.72161		
Confid:	Released		
Wellst:	Other Well Plugged		
Quad:	Jersey City	Quadsec:	C
Deepestfor:	Not Applicable	Elevation:	Not Reported
Dt mod:	07/20/2007	Site id:	NYOG70000000068

35
SW **OIL_GAS** **NYOG70000000061**
1/2 - 1 Mile

Api wellno:	31061210610000	Cnty:	New York
Hole:	21061	Sidetrck:	0
Completion:	0		
Well nm:	Franklin St. - B		
Coname:	New York City Dept. of Environmental Protection		
Opno:	2127		
Dt approv:	12/31/2003	Dt spud:	01/19/2004
Dt comp:	02/20/2004	Well typ:	Stratigraphic
Dtd:	555		
Wl status:	Plugged and Abandoned	Town:	Manhattan
Field:	Not Applicable	Prodform:	Not Applicable
Xloc:	-74.00644		
Yloc:	40.71861		
Confid:	Released		
Wellst:	Other Well Plugged		
Quad:	Brooklyn	Quadsec:	Not Reported
Deepestfor:	Manhattan Schist	Elevation:	30
Dt mod:	04/24/2006	Site id:	NYOG70000000061

Map ID
Direction
Distance

Database EDR ID Number

36
WSW
1/2 - 1 Mile

OIL_GAS **NYOG70000000067**

Api wellno:	31061210440000	Cnty:	New York
Hole:	21044	Sidetrck:	0
Completion:	0		
Well nm:	Ericsson A		
Coname:	New York City Dept. of Environmental Protection		
Opno:	2127		
Dt approv:	04/16/2003	Dt spud:	05/29/2003
Dt comp:	06/25/2003	Well typ:	Stratigraphic
Dtd:	529		
Wl status:	Plugged and Abandoned	Town:	Manhattan
Field:	Not Applicable	Prodform:	Not Applicable
Xloc:	-74.00825		
Yloc:	40.72018		
Confid:	Released		
Wellst:	Other Well Plugged		
Quad:	Jersey City	Quadsec:	C
Deepestfor:	Manhattan Schist	Elevation:	15
Dt mod:	04/18/2006	Site id:	NYOG70000000067

I37
West
1/2 - 1 Mile

OIL_GAS **NYOG70000000081**

Api wellno:	31061237560000	Cnty:	New York
Hole:	23756	Sidetrck:	0
Completion:	0		
Well nm:	W-1		
Coname:	471 Washington Street Partners		
Opno:	2371		
Dt approv:	03/12/2007	Dt spud:	07/27/2007
Dt comp:	10/12/2007	Well typ:	Confidential
Dtd:	0		
Wl status:	Confidential	Town:	Manhattan
Field:	Confidential	Prodform:	Confidential
Xloc:	-74.00985		
Yloc:	40.72472		
Confid:	We have confidential information for 6 months.		
Wellst:	CON		
Quad:	Jersey City	Quadsec:	C
Deepestfor:	Confidential	Elevation:	10
Dt mod:	12/06/2007	Site id:	NYOG70000000081

I39
West
1/2 - 1 Mile

OIL_GAS **NYOG70000000087**

Api wellno:	31061237580001	Cnty:	New York
Hole:	23758	Sidetrck:	0
Completion:	1		
Well nm:	W-3		
Coname:	471 VE LLC		
Opno:	2565		
Dt approv:	01/16/2008	Dt spud:	03/10/2008
Dt comp:	05/20/2008	Well typ:	Not Listed
Dtd:	1530		
Wl status:	Plugged and Abandoned	Town:	Manhattan
Field:	Not Applicable	Prodform:	Not Applicable
Xloc:	-74.00988		
Yloc:	40.72503		
Confid:	Released		
Wellst:	Other Well Plugged		
Quad:	Jersey City	Quadsec:	C
Deepestfor:	Not Applicable	Elevation:	10
Dt mod:	01/18/2011	Site id:	NYOG70000000087

I38
West
1/2 - 1 Mile

OIL_GAS **NYOG70000000086**

Api wellno:	31061237580000	Cnty:	New York
Hole:	23758	Sidetrck:	0
Completion:	0		
Well nm:	W-3		
Coname:	471 Washington Street Partners		
Opno:	2371		
Dt approv:	03/12/2007	Dt spud:	07/27/2007
Dt comp:	10/12/2007	Well typ:	Confidential
Dtd:	0		
Wl status:	Confidential	Town:	Manhattan
Field:	Confidential	Prodform:	Confidential
Xloc:	-74.00988		
Yloc:	40.72503		
Confid:	We have confidential information for 6 months.		
Wellst:	CON		
Quad:	Jersey City	Quadsec:	C
Deepestfor:	Confidential	Elevation:	10
Dt mod:	12/06/2007	Site id:	NYOG70000000086

I41
West
1/2 - 1 Mile

OIL_GAS **NYOG70000000084**

Api wellno:	31061237570001	Cnty:	New York
Hole:	23757	Sidetrck:	0
Completion:	1		
Well nm:	W-2		
Coname:	471 VE LLC		
Opno:	2565		
Dt approv:	01/16/2008	Dt spud:	02/13/2008
Dt comp:	04/23/2008	Well typ:	Not Listed
Dtd:	1530		
Wl status:	Plugged and Abandoned	Town:	Manhattan
Field:	Not Applicable	Prodform:	Not Applicable

Xloc:	-74.00995		
Yloc:	40.72492		
Confid:	Released		
Wellst:	Other Well Plugged		
Quad:	Jersey City	Quadsec:	C
Deepestfor:	Not Applicable	Elevation:	10
Dt mod:	01/18/2011	Site id:	NYOG70000000084

I40
West
1/2 - 1 Mile

OIL_GAS **NYOG70000000083**

Api wellno:	31061237570000	Cnty:	New York
Hole:	23757	Sidetrck:	0
Completion:	0		
Well nm:	W-2		
Coname:	471 Washington Street Partners		
Opno:	2371		
Dt approv:	03/12/2007	Dt spud:	07/27/2007
Dt comp:	10/12/2007	Well typ:	Confidential
Dtd:	0		
Wl status:	Confidential	Town:	Manhattan
Field:	Confidential	Prodform:	Confidential
Xloc:	-74.00995		
Yloc:	40.72492		
Confid:	We have confidential information for 6 months.		
Wellst:	CON		
Quad:	Jersey City	Quadsec:	C
Deepestfor:	Confidential	Elevation:	10
Dt mod:	12/06/2007	Site id:	NYOG70000000083

I42
West
1/2 - 1 Mile

OIL_GAS **NYOG70000000082**

Api wellno:	31061237560001	Cnty:	New York
Hole:	23756	Sidetrck:	0
Completion:	1		
Well nm:	W-1		
Coname:	471 VE LLC		
Opno:	2565		
Dt approv:	01/16/2008	Dt spud:	02/28/2008
Dt comp:	05/06/2008	Well typ:	Not Listed
Dtd:	1525		
Wl status:	Temporarily Abandoned	Town:	Manhattan
Field:	Not Applicable	Prodform:	Not Applicable
Xloc:	-74.00997		
Yloc:	40.72475		
Confid:	Released		
Wellst:	Other Well		
Quad:	Jersey City	Quadsec:	C
Deepestfor:	Not Applicable	Elevation:	10
Dt mod:	05/09/2011	Site id:	NYOG70000000082

Map ID
Direction
Distance

Database EDR ID Number

43
SSE **OIL_GAS** **NYOG70000000048**
1/2 - 1 Mile

Api wellno:	31061210920000	Cnty:	New York
Hole:	21092	Sidetrck:	0
Completion:	0		
Well nm:	Allen St. - A		
Coname:	New York City Dept. of Environmental Protection		
Opno:	2127		
Dt approv:	01/27/2005	Dt spud:	08/05/2002
Dt comp:	01/01/1979	Well typ:	Stratigraphic
Dtd:	600		
Wl status:	Plugged and Abandoned	Town:	Manhattan
Field:	Not Applicable	Prodform:	Not Applicable
Xloc:	-73.99225		
Yloc:	40.71467		
Confid:	Released		
Wellst:	Other Well Plugged		
Quad:	Central Park	Quadsec:	Not Reported
Deepestfor:	Fordham Gneiss	Elevation:	42
Dt mod:	04/26/2006	Site id:	NYOG70000000048

44
NW **OIL_GAS** **NYOG70000000097**
1/2 - 1 Mile

Api wellno:	31061210800000	Cnty:	New York
Hole:	21080	Sidetrck:	0
Completion:	0		
Well nm:	Grove St - A		
Coname:	New York City Dept. of Environmental Protection		
Opno:	2127		
Dt approv:	07/23/2004	Dt spud:	09/07/2004
Dt comp:	05/19/2001	Well typ:	Stratigraphic
Dtd:	0		
Wl status:	Plugged and Abandoned	Town:	Manhattan
Field:	Not Applicable	Prodform:	Not Applicable
Xloc:	-74.00632		
Yloc:	40.73223		
Confid:	Released		
Wellst:	Other Well Plugged		
Quad:	Jersey City	Quadsec:	C
Deepestfor:	Manhattan Schist	Elevation:	18
Dt mod:	12/28/2005	Site id:	NYOG70000000097

45
South **OIL_GAS** **NYOG70000000047**
1/2 - 1 Mile

Api wellno:	31061236170000	Cnty:	New York
Hole:	23617	Sidetrck:	0
Completion:	0		
Well nm:	Division St. - A		
Coname:	U.S. Geological Survey		
Opno:	2370		
Dt approv:	03/21/2005	Dt spud:	08/27/2002
Dt comp:	07/26/2002	Well typ:	Stratigraphic
Dtd:	604		
Wl status:	Active	Town:	Manhattan
Field:	Not Applicable	Prodform:	Not Applicable
Xloc:	-73.99615		
Yloc:	40.7141		
Confid:	Released		
Wellst:	Other Well		
Quad:	Brooklyn	Quadsec:	A
Deepestfor:	Manhattan Schist	Elevation:	0
Dt mod:	06/26/2009	Site id:	NYOG70000000047

46
South
1/2 - 1 Mile

OIL_GAS **NYOG70000000046**

Api wellno:	31061210960000	Cnty:	New York
Hole:	21096	Sidetrck:	0
Completion:	0		
Well nm:	Forsyth St. - B		
Coname:	New York City Dept. of Environmental Protection		
Opno:	2127		
Dt approv:	01/28/2005	Dt spud:	05/08/2002
Dt comp:	04/17/2002	Well typ:	Stratigraphic
Dtd:	0		
Wl status:	Plugged and Abandoned	Town:	Manhattan
Field:	Not Applicable	Prodform:	Not Applicable
Xloc:	-73.99382		
Yloc:	40.71399		
Confid:	Released		
Wellst:	Other Well Plugged		
Quad:	Brooklyn	Quadsec:	A
Deepestfor:	None Specified	Elevation:	0
Dt mod:	08/31/2006	Site id:	NYOG70000000046

47
NNW
1/2 - 1 Mile

OIL_GAS **NYOG70000000099**

Api wellno:	31061237870000	Cnty:	New York
Hole:	23787	Sidetrck:	0
Completion:	0		
Well nm:	1		
Coname:	Perry Street Associates, LLC		
Opno:	2459		
Dt approv:	07/21/2008	Dt spud:	09/24/2008
Dt comp:	11/19/2008	Well typ:	Confidential
Dtd:	0		
Wl status:	Confidential	Town:	Manhattan
Field:	Confidential	Prodform:	Confidential

Xloc:	-74.00241		
Yloc:	40.73567		
Confid:	We have confidential information for 6 months.		
Wellst:	CON		
Quad:	Jersey City	Quadsec:	C
Deepestfor:	Confidential	Elevation:	15
Dt mod:	01/26/2010	Site id:	NYOG70000000099

48
South
1/2 - 1 Mile

OIL_GAS **NYOG70000000044**

Api wellno:	31061236200000	Cnty:	New York
Hole:	23620	Sidetrck:	0
Completion:	0		
Well nm:	St. James - A		
Coname:	U.S. Geological Survey		
Opno:	2370		
Dt approv:	03/21/2005	Dt spud:	04/13/2001
Dt comp:	07/05/2002	Well typ:	Stratigraphic
Dtd:	652		
Wl status:	Active	Town:	Manhattan
Field:	Not Applicable	Prodform:	Not Applicable
Xloc:	-73.99829		
Yloc:	40.71307		
Confid:	Released		
Wellst:	Other Well		
Quad:	Brooklyn	Quadsec:	A
Deepestfor:	Manhattan Schist	Elevation:	0
Dt mod:	06/26/2009	Site id:	NYOG70000000044

J49
South
1/2 - 1 Mile

OIL_GAS **NYOG70000000043**

Api wellno:	31061210970000	Cnty:	New York
Hole:	21097	Sidetrck:	0
Completion:	0		
Well nm:	Henry St. - A		
Coname:	New York City Dept. of Environmental Protection		
Opno:	2127		
Dt approv:	01/27/2005	Dt spud:	02/12/2002
Dt comp:	03/19/2002	Well typ:	Stratigraphic
Dtd:	605		
Wl status:	Plugged and Abandoned	Town:	Manhattan
Field:	Not Applicable	Prodform:	Not Applicable
Xloc:	-73.99396		
Yloc:	40.71294		
Confid:	Released		
Wellst:	Other Well Plugged		
Quad:	Brooklyn	Quadsec:	A
Deepestfor:	Fordham Gneiss	Elevation:	36
Dt mod:	04/26/2006	Site id:	NYOG70000000043

Map ID
Direction
Distance

Database EDR ID Number

K50
SW
1/2 - 1 Mile

OIL_GAS **NYOG70000000057**

Api wellno:	31061210250000	Cnty:	New York
Hole:	21025	Sidetrck:	0
Completion:	0		
Well nm:	156 Reade St. NY-302		
Coname:	Abdalla, Susan		
Opno:	2376		
Dt approv:	12/01/2000	Dt spud:	01/24/2001
Dt comp:	01/27/2001	Well typ:	Geothermal
Dtd:	1100		
Wl status:	Active	Town:	Manhattan
Field:	Not Applicable	Prodform:	Not Applicable
Xloc:	-74.00864		
Yloc:	40.71732		
Confid:	Released		
Wellst:	Other Well		
Quad:	Jersey City	Quadsec:	C
Deepestfor:	Not Applicable	Elevation:	11
Dt mod:	07/08/2009	Site id:	NYOG70000000057

K51
SW
1/2 - 1 Mile

OIL_GAS **NYOG70000000056**

Api wellno:	31061210290000	Cnty:	New York
Hole:	21029	Sidetrck:	0
Completion:	0		
Well nm:	333 Greenwich St. NY-303		
Coname:	Downtown Greenwich LLC		
Opno:	2043		
Dt approv:	12/01/2000	Dt spud:	01/29/2001
Dt comp:	03/23/2001	Well typ:	Geothermal
Dtd:	40		
Wl status:	Plugged and Abandoned	Town:	Manhattan
Field:	Not Applicable	Prodform:	Not Applicable
Xloc:	-74.00858		
Yloc:	40.71722		
Confid:	Well does not have confidential information.		
Wellst:	Other Well Plugged		
Quad:	Jersey City	Quadsec:	C
Deepestfor:	Not Applicable	Elevation:	11
Dt mod:	10/30/2006	Site id:	NYOG70000000056

52
NW
1/2 - 1 Mile

OIL_GAS **NYOG70000000098**

Api wellno:	31061237490000	Cnty:	New York
Hole:	23749	Sidetrck:	0
Completion:	0		
Well nm:	Charles - 1		
Coname:	New York City Dept. of Environmental Protection		
Opno:	2127		
Dt approv:	01/29/2007	Dt spud:	07/27/1997
Dt comp:	08/11/1997	Well typ:	Stratigraphic
Dtd:	576		
Wl status:	Plugged and Abandoned	Town:	Manhattan
Field:	Not Applicable	Prodform:	Manhattan Schist
Xloc:	-74.00602		
Yloc:	40.73455		
Confid:	Released		
Wellst:	Other Well Plugged		
Quad:	Jersey City	Quadsec:	C
Deepestfor:	Not Applicable	Elevation:	Not Reported
Dt mod:	07/20/2007	Site id:	NYOG70000000098

K53
SW
1/2 - 1 Mile

OIL_GAS **NYOG70000000052**

Api wellno:	31061210260000	Cnty:	New York
Hole:	21026	Sidetrck:	0
Completion:	0		
Well nm:	148 Reade St. NY-305		
Coname:	Merrin, Alfred and Venessa		
Opno:	2097		
Dt approv:	12/01/2000	Dt spud:	02/19/2001
Dt comp:	02/22/2001	Well typ:	Geothermal
Dtd:	1100		
Wl status:	Active	Town:	Manhattan
Field:	Not Applicable	Prodform:	Not Applicable
Xloc:	-74.00857		
Yloc:	40.71708		
Confid:	Released		
Wellst:	Other Well		
Quad:	Jersey City	Quadsec:	C
Deepestfor:	Not Applicable	Elevation:	11
Dt mod:	07/08/2009	Site id:	NYOG70000000052

K54
SW
1/2 - 1 Mile

OIL_GAS **NYOG70000000051**

Api wellno:	31061210280000	Cnty:	New York
Hole:	21028	Sidetrck:	0
Completion:	0		
Well nm:	152 Reade St. NY-300		
Coname:	Downtown Development LLC		
Opno:	2044		
Dt approv:	12/01/2000	Dt spud:	01/29/2001
Dt comp:	02/05/2001	Well typ:	Geothermal
Dtd:	1100		
Wl status:	Active	Town:	Manhattan
Field:	Not Applicable	Prodform:	Not Applicable

Xloc:	-74.00866		
Yloc:	40.71708		
Confid:	Well does not have confidential information.		
Wellst:	Other Well		
Quad:	Jersey City	Quadsec:	C
Deepestfor:	Not Applicable	Elevation:	11
Dt mod:	11/29/2005	Site id:	NYOG70000000051

L55
SSE **OIL_GAS** **NYOG70000000042**
1/2 - 1 Mile

Api wellno:	31061236040000	Cnty:	New York
Hole:	23604	Sidetrck:	0
Completion:	0		
Well nm:	Pike St. - A		
Coname:	New York City Dept. of Environmental Protection		
Opno:	2127		
Dt approv:	01/28/2005	Dt spud:	03/29/2002
Dt comp:	01/18/2001	Well typ:	Stratigraphic
Dtd:	0		
Wl status:	Plugged and Abandoned	Town:	Manhattan
Field:	Not Applicable	Prodform:	Not Applicable
Xloc:	-73.99258		
Yloc:	40.71283		
Confid:	Released		
Wellst:	Other Well Plugged		
Quad:	Brooklyn	Quadsec:	A
Deepestfor:	None Specified	Elevation:	35
Dt mod:	04/26/2006	Site id:	NYOG70000000042

K56
SW **OIL_GAS** **NYOG70000000050**
1/2 - 1 Mile

Api wellno:	31061210270000	Cnty:	New York
Hole:	21027	Sidetrck:	0
Completion:	0		
Well nm:	150 Reade St. NY-304		
Coname:	Downtown Development LLC		
Opno:	2044		
Dt approv:	12/01/2000	Dt spud:	02/23/2001
Dt comp:	03/09/2001	Well typ:	Geothermal
Dtd:	1100		
Wl status:	Active	Town:	Manhattan
Field:	Not Applicable	Prodform:	Not Applicable
Xloc:	-74.00875		
Yloc:	40.71708		
Confid:	Released		
Wellst:	Other Well		
Quad:	Jersey City	Quadsec:	C
Deepestfor:	Not Applicable	Elevation:	11
Dt mod:	11/29/2005	Site id:	NYOG70000000050

Map ID
Direction
Distance

Database EDR ID Number

L57
SSE
1/2 - 1 Mile

OIL_GAS **NYOG70000000041**

Api wellno:	31061236220000	Cnty:	New York
Hole:	23622	Sidetrck:	0
Completion:	0		
Well nm:	Pike St. - B		
Coname:	U.S. Geological Survey		
Opno:	2370		
Dt approv:	03/21/2005	Dt spud:	05/24/2002
Dt comp:	07/05/2002	Well typ:	Stratigraphic
Dtd:	602		
Wl status:	Active	Town:	Manhattan
Field:	Not Applicable	Prodform:	Not Applicable
Xloc:	-73.99207		
Yloc:	40.71266		
Confid:	Released		
Wellst:	Other Well		
Quad:	Brooklyn	Quadsec:	A
Deepestfor:	Manhattan Schist	Elevation:	0
Dt mod:	06/26/2009	Site id:	NYOG70000000041

K58
SW
1/2 - 1 Mile

OIL_GAS **NYOG70000000053**

Api wellno:	31061237510000	Cnty:	New York
Hole:	23751	Sidetrck:	0
Completion:	0		
Well nm:	Duane - 1		
Coname:	New York City Dept. of Environmental Protection		
Opno:	2127		
Dt approv:	01/29/2007	Dt spud:	02/25/1997
Dt comp:	03/17/1997	Well typ:	Stratigraphic
Dtd:	566		
Wl status:	Plugged and Abandoned	Town:	Manhattan
Field:	Not Applicable	Prodform:	Manhattan Schist
Xloc:	-74.0092		
Yloc:	40.71709		
Confid:	Released		
Wellst:	Other Well Plugged		
Quad:	Jersey City	Quadsec:	C
Deepestfor:	Not Applicable	Elevation:	Not Reported
Dt mod:	07/20/2007	Site id:	NYOG70000000053

J59
South
1/2 - 1 Mile

OIL_GAS **NYOG70000000039**

Api wellno:	31061236240000	Cnty:	New York
Hole:	23624	Sidetrck:	0
Completion:	0		
Well nm:	Madison St. - B		
Coname:	U.S. Geological Survey		
Opno:	2370		
Dt approv:	03/21/2005	Dt spud:	05/24/2002
Dt comp:	07/05/2002	Well typ:	Stratigraphic
Dtd:	603		
Wl status:	Active	Town:	Manhattan
Field:	Not Applicable	Prodform:	Not Applicable
Xloc:	-73.99352		
Yloc:	40.71231		
Confid:	Released		
Wellst:	Other Well		
Quad:	Brooklyn	Quadsec:	A
Deepestfor:	Manhattan Schist	Elevation:	0
Dt mod:	06/26/2009	Site id:	NYOG70000000039

M60
South
1/2 - 1 Mile

OIL_GAS **NYOG70000000038**

Api wellno:	31061210980000	Cnty:	New York
Hole:	21098	Sidetrck:	0
Completion:	0		
Well nm:	Madison St. - C		
Coname:	U.S. Geological Survey		
Opno:	2370		
Dt approv:	01/28/2005	Dt spud:	09/09/2002
Dt comp:	10/17/2002	Well typ:	Stratigraphic
Dtd:	604		
Wl status:	Active	Town:	Manhattan
Field:	Not Applicable	Prodform:	Not Applicable
Xloc:	-73.99597		
Yloc:	40.71212		
Confid:	Released		
Wellst:	Other Well		
Quad:	Brooklyn	Quadsec:	A
Deepestfor:	None Specified	Elevation:	0
Dt mod:	06/26/2009	Site id:	NYOG70000000038

L61
SSE
1/2 - 1 Mile

OIL_GAS **NYOG70000000040**

Api wellno:	31061236230000	Cnty:	New York
Hole:	23623	Sidetrck:	0
Completion:	0		
Well nm:	Madison St. - A		
Coname:	New York City Dept. of Environmental Protection		
Opno:	2127		
Dt approv:	03/21/2005	Dt spud:	05/24/2002
Dt comp:	07/05/2002	Well typ:	Stratigraphic
Dtd:	600		
Wl status:	Plugged and Abandoned	Town:	Manhattan
Field:	Not Applicable	Prodform:	Fordham Gneiss

Xloc:	-73.99173		
Yloc:	40.7124		
Confid:	Released		
Wellst:	Other Well Plugged		
Quad:	Brooklyn	Quadsec:	A
Deepestfor:	Manhattan Schist	Elevation:	29
Dt mod:	10/30/2007	Site id:	NYOG70000000040

M62
South
1/2 - 1 Mile

OIL_GAS **NYOG70000000036**

Api wellno:	31061210930000	Cnty:	New York
Hole:	21093	Sidetrck:	0
Completion:	0		
Well nm:	Catherine - 1		
Coname:	New York City Dept. of Environmental Protection		
Opno:	2127		
Dt approv:	01/27/2005	Dt spud:	01/02/2002
Dt comp:	01/01/1979	Well typ:	Stratigraphic
Dtd:	624		
Wl status:	Plugged and Abandoned	Town:	Manhattan
Field:	Not Applicable	Prodform:	Not Applicable
Xloc:	-73.9969		
Yloc:	40.71163		
Confid:	Released		
Wellst:	Other Well Plugged		
Quad:	Brooklyn	Quadsec:	A
Deepestfor:	Fordham Gneiss	Elevation:	19
Dt mod:	04/26/2006	Site id:	NYOG70000000036

N63
South
1/2 - 1 Mile

OIL_GAS **NYOG70000000037**

Api wellno:	31061236020000	Cnty:	New York
Hole:	23602	Sidetrck:	0
Completion:	0		
Well nm:	Monroe - 3		
Coname:	New York City Dept. of Environmental Protection		
Opno:	2127		
Dt approv:	01/28/2005	Dt spud:	12/12/2001
Dt comp:	01/18/2001	Well typ:	Stratigraphic
Dtd:	680		
Wl status:	Plugged and Abandoned	Town:	Manhattan
Field:	Not Applicable	Prodform:	Not Applicable
Xloc:	-73.99304		
Yloc:	40.71167		
Confid:	Released		
Wellst:	Other Well Plugged		
Quad:	Brooklyn	Quadsec:	A
Deepestfor:	None Specified	Elevation:	28
Dt mod:	04/26/2006	Site id:	NYOG70000000037

Map ID
Direction
Distance

Database EDR ID Number

N64
South
1/2 - 1 Mile

OIL_GAS **NYOG70000000035**

Api wellno:	31061210990000	Cnty:	New York
Hole:	21099	Sidetrck:	0
Completion:	0		
Well nm:	Monroe - 1		
Coname:	New York City Dept. of Environmental Protection		
Opno:	2127		
Dt approv:	01/28/2005	Dt spud:	10/17/2001
Dt comp:	10/17/2002	Well typ:	Stratigraphic
Dtd:	0		
Wl status:	Plugged and Abandoned	Town:	Manhattan
Field:	Not Applicable	Prodform:	Not Applicable
Xloc:	-73.99319		
Yloc:	40.71155		
Confid:	Released		
Wellst:	Other Well Plugged		
Quad:	Brooklyn	Quadsec:	A
Deepestfor:	None Specified	Elevation:	27
Dt mod:	04/26/2006	Site id:	NYOG70000000035

O65
North
1/2 - 1 Mile

OIL_GAS **NYOG70000000105**

Api wellno:	31061237270000	Cnty:	New York
Hole:	23727	Sidetrck:	0
Completion:	0		
Well nm:	Valhalla 2		
Coname:	Terrapin Industries, LLC		
Opno:	2356		
Dt approv:	01/11/2007	Dt spud:	03/12/2007
Dt comp:	03/16/2007	Well typ:	Geothermal
Dtd:	960		
Wl status:	Inactive	Town:	Manhattan
Field:	Not Applicable	Prodform:	Unknown
Xloc:	-73.99745		
Yloc:	40.73849		
Confid:	Released		
Wellst:	Other Well		
Quad:	Brooklyn	Quadsec:	A
Deepestfor:	Not Applicable	Elevation:	18
Dt mod:	07/06/2009	Site id:	NYOG70000000105

O66
North
1/2 - 1 Mile

OIL_GAS **NYOG70000000106**

Api wellno:	31061237260000	Cnty:	New York
Hole:	23726	Sidetrck:	0
Completion:	0		
Well nm:	Valhalla 1		
Coname:	Terrapin Industries, LLC		
Opno:	2356		
Dt approv:	01/11/2007	Dt spud:	02/27/2007
Dt comp:	03/12/2007	Well typ:	Geothermal
Dtd:	640		
Wl status:	Inactive	Town:	Manhattan
Field:	Not Applicable	Prodform:	Unknown
Xloc:	-73.99751		
Yloc:	40.73852		
Confid:	Released		
Wellst:	Other Well		
Quad:	Brooklyn	Quadsec:	A
Deepestfor:	Not Applicable	Elevation:	18
Dt mod:	07/06/2009	Site id:	NYOG70000000106

N67
South
1/2 - 1 Mile

OIL_GAS **NYOG70000000034**

Api wellno:	31061236010000	Cnty:	New York
Hole:	23601	Sidetrck:	0
Completion:	0		
Well nm:	Monroe - 2		
Coname:	New York City Dept. of Environmental Protection		
Opno:	2127		
Dt approv:	01/28/2005	Dt spud:	11/01/2001
Dt comp:	10/17/2002	Well typ:	Stratigraphic
Dtd:	0		
Wl status:	Plugged and Abandoned	Town:	Manhattan
Field:	Not Applicable	Prodform:	Not Applicable
Xloc:	-73.99305		
Yloc:	40.71143		
Confid:	Released		
Wellst:	Other Well Plugged		
Quad:	Brooklyn	Quadsec:	A
Deepestfor:	None Specified	Elevation:	26
Dt mod:	04/26/2006	Site id:	NYOG70000000034

68
NNW
1/2 - 1 Mile

OIL_GAS **NYOG70000000103**

Api wellno:	31061237370000	Cnty:	New York
Hole:	23737	Sidetrck:	0
Completion:	0		
Well nm:	W12 St - A		
Coname:	New York City Dept. of Environmental Protection		
Opno:	2127		
Dt approv:	01/29/2007	Dt spud:	06/25/1997
Dt comp:	07/16/1997	Well typ:	Confidential
Dtd:	576		
Wl status:	Confidential	Town:	Manhattan
Field:	Confidential	Prodform:	Confidential

Xloc:	-74.00559		
Yloc:	40.73729		
Confid:	We have confidential information for 6 months.		
Wellst:	CON		
Quad:	Jersey City	Quadsec:	C
Deepestfor:	Confidential	Elevation:	Not Reported
Dt mod:	07/19/2007	Site id:	NYOG70000000103

69
SSE **OIL_GAS** **NYOG70000000033**
1/2 - 1 Mile

Api wellno:	31061236160000	Cnty:	New York
Hole:	23616	Sidetrck:	0
Completion:	0		
Well nm:	Cherry St. - A		
Coname:	New York City Dept. of Environmental Protection		
Opno:	2127		
Dt approv:	03/21/2005	Dt spud:	06/03/2002
Dt comp:	07/26/2002	Well typ:	Stratigraphic
Dtd:	600		
Wl status:	Plugged and Abandoned	Town:	Manhattan
Field:	Not Applicable	Prodform:	Manhattan Schist
Xloc:	-73.99012		
Yloc:	40.71126		
Confid:	Released		
Wellst:	Other Well Plugged		
Quad:	Brooklyn	Quadsec:	A
Deepestfor:	Manhattan Schist	Elevation:	13
Dt mod:	10/30/2007	Site id:	NYOG70000000033

GEOCHECK® - PHYSICAL SETTING SOURCE MAP FINDINGS
RADON

AREA RADON INFORMATION

State Database: NY Radon

Radon Test Results

County	Town	Num Tests	Avg Result	Geo Mean	Max Result
NEW YORK	NYC (BRONX)	88	1.62	0.85	16
NEW YORK	NYC (KINGS)	391	1.97	1.22	28.2
NEW YORK	NYC (NEW YORK)	102	2.11	0.95	49.5
NEW YORK	NYC (QUEENS)	478	1.25	0.78	23.8
NEW YORK	NYC (RICHMOND)	221	1.41	0.75	14.1

Federal EPA Radon Zone for NEW YORK County: 3

Note: Zone 1 indoor average level > 4 pCi/L.
: Zone 2 indoor average level >= 2 pCi/L and <= 4 pCi/L.
: Zone 3 indoor average level < 2 pCi/L.

Not Reported

PHYSICAL SETTING SOURCE RECORDS SEARCHED

TOPOGRAPHIC INFORMATION

USGS 7.5' Digital Elevation Model (DEM)
Source: United States Geologic Survey
EDR acquired the USGS 7.5' Digital Elevation Model in 2002 and updated it in 2006. The 7.5 minute DEM corresponds to the USGS 1:24,000- and 1:25,000-scale topographic quadrangle maps. The DEM provides elevation data with consistent elevation units and projection.

Scanned Digital USGS 7.5' Topographic Map (DRG)
Source: United States Geologic Survey
A digital raster graphic (DRG) is a scanned image of a U.S. Geological Survey topographic map. The map images are made by scanning published paper maps on high-resolution scanners. The raster image is georeferenced and fit to the Universal Transverse Mercator (UTM) projection.

HYDROLOGIC INFORMATION

Flood Zone Data: This data, available in select counties across the country, was obtained by EDR in 2003 & 2011 from the Federal Emergency Management Agency (FEMA). Data depicts 100-year and 500-year flood zones as defined by FEMA.

NWI: National Wetlands Inventory. This data, available in select counties across the country, was obtained by EDR in 2002 and 2005 from the U.S. Fish and Wildlife Service.

State Wetlands Data: Freshwater Wetlands
Source: Department of Environmental Conservation
Telephone: 518-402-8961

HYDROGEOLOGIC INFORMATION

AQUIFLOW^{R} Information System
Source: EDR proprietary database of groundwater flow information
EDR has developed the AQUIFLOW Information System (AIS) to provide data on the general direction of groundwater flow at specific points. EDR has reviewed reports submitted to regulatory authorities at select sites and has extracted the date of the report, hydrogeologically determined groundwater flow direction and depth to water table information.

GEOLOGIC INFORMATION

Geologic Age and Rock Stratigraphic Unit
Source: P.G. Schruben, R.E. Arndt and W.J. Bawiec, Geology of the Conterminous U.S. at 1:2,500,000 Scale - A digital representation of the 1974 P.B. King and H.M. Beikman Map, USGS Digital Data Series DDS - 11 (1994).

STATSGO: State Soil Geographic Database
Source: Department of Agriculture, Natural Resources Conservation Services
The U.S. Department of Agriculture's (USDA) Natural Resources Conservation Service (NRCS) leads the national Conservation Soil Survey (NCSS) and is responsible for collecting, storing, maintaining and distributing soil survey information for privately owned lands in the United States. A soil map in a soil survey is a representation of soil patterns in a landscape. Soil maps for STATSGO are compiled by generalizing more detailed (SSURGO) soil survey maps.

SSURGO: Soil Survey Geographic Database
Source: Department of Agriculture, Natural Resources Conservation Services (NRCS)
Telephone: 800-672-5559
SSURGO is the most detailed level of mapping done by the Natural Resources Conservation Services, mapping scales generally range from 1:12,000 to 1:63,360. Field mapping methods using national standards are used to construct the soil maps in the Soil Survey Geographic (SSURGO) database. SSURGO digitizing duplicates the original soil survey maps. This level of mapping is designed for use by landowners, townships and county natural resource planning and management.

PHYSICAL SETTING SOURCE RECORDS SEARCHED

LOCAL / REGIONAL WATER AGENCY RECORDS

FEDERAL WATER WELLS

PWS: Public Water Systems
Source: EPA/Office of Drinking Water
Telephone: 202-564-3750
Public Water System data from the Federal Reporting Data System. A PWS is any water system which provides water to at least 25 people for at least 60 days annually. PWSs provide water from wells, rivers and other sources.

PWS ENF: Public Water Systems Violation and Enforcement Data
Source: EPA/Office of Drinking Water
Telephone: 202-564-3750
Violation and Enforcement data for Public Water Systems from the Safe Drinking Water Information System (SDWIS) after August 1995. Prior to August 1995, the data came from the Federal Reporting Data System (FRDS).

USGS Water Wells: USGS National Water Inventory System (NWIS)
This database contains descriptive information on sites where the USGS collects or has collected data on surface water and/or groundwater. The groundwater data includes information on wells, springs, and other sources of groundwater.

STATE RECORDS

New York Public Water Wells
Source: New York Department of Health
Telephone: 518-458-6731

OTHER STATE DATABASE INFORMATION

Oil and Gas Well Database
Department of Environmental Conservation
Telephone: 518-402-8072
These files contain records, in the database, of wells that have been drilled.

RADON

State Database: NY Radon
Source: Department of Health
Telephone: 518-402-7556
Radon Test Results

Area Radon Information
Source: USGS
Telephone: 703-356-4020
The National Radon Database has been developed by the U.S. Environmental Protection Agency (USEPA) and is a compilation of the EPA/State Residential Radon Survey and the National Residential Radon Survey. The study covers the years 1986 - 1992. Where necessary data has been supplemented by information collected at private sources such as universities and research institutions.

EPA Radon Zones
Source: EPA
Telephone: 703-356-4020
Sections 307 & 309 of IRAA directed EPA to list and identify areas of U.S. with the potential for elevated indoor radon levels.

OTHER

Airport Landing Facilities: Private and public use landing facilities
Source: Federal Aviation Administration, 800-457-6656

Epicenters: World earthquake epicenters, Richter 5 or greater
Source: Department of Commerce, National Oceanic and Atmospheric Administration

PHYSICAL SETTING SOURCE RECORDS SEARCHED

STREET AND ADDRESS INFORMATION

© 2010 Tele Atlas North America, Inc. All rights reserved. This material is proprietary and the subject of copyright protection and other intellectual property rights owned by or licensed to Tele Atlas North America, Inc. The use of this material is subject to the terms of a license agreement. You will be held liable for any unauthorized copying or disclosure of this material.